

CENSUS OF INDIA 1971

SERIES 18

RAJASTHAN

PARTS X A & X B

DISTRICT CENSUS HANDBOOK

7. SAWAI MADHOPUR DISTRICT

V. S. VERMA
Of the Indian Administrative Service
Director of Census Operations, Rajasthan

The motif on the cover is a montage presenting constructions typifying the rural and urban areas, set against a background formed by specimen Census notional maps of a urban and a rural block. The drawing has been specially made for us by Shri Paras Bhansali.

LIST OF PUBLICATIONS

Census of India 1971-Series-18 Rajasthan is being published in the following parts :

Government of India Publications

Part I–A	General Report.
Part I–B	An analysis of the demographic, social, cultural and migration patterns.
Part I–C	Subsidiary Tables.
Part II–A	General Population Tables.
Part II–B	Economic Tables.
Part II–C(i)	Distribution of Population, Mother Tongue and Religion, Scheduled Castes & Scheduled Tribes.
Part II–C(ii)	Other Social & Cultural Tables and Fertility Tables, Tables on Household Composition, Single Year Age, Marital Status, Educational Levels, Scheduled Castes & Scheduled Tribes, etc., Bilingualism.
Part III–A	Report on Establishments.
Part III–B	Establishment Tables.
Part IV	Housing Report and Tables.
Part V	Special Tables and Notes on Scheduled Castes & Scheduled Tribes.
Part VI–A	Town Directory.
Part VI–B	Special Survey Report on Selected Towns.
Part VI–C	Survey Report on Selected Villages.
Part VII	Special Report on Graduate and Technical Personnel.
Part VIII–A	Administration Report—Enumeration. } For official use only.
Part VIII–B	Administration Report—Tabulation. }
Part IX	Census Atlas.
Part IX–A	Administrative Atlas.

Government of Rajasthan Publications

Part X-A&X-B	District Census Hand Book—Town and Village Directory & Primary Census Abstract.
Part X–C	District Census Hand Book—Census Tables and Official Statistics.
	Population Statistics 1971 (Pocket book).

FOREWORD

The bringing out of the District Census Handbooks is one of the various ways in which the State Government collaborates with the Government of India in the work of census-taking and the dissemination of the resulting information. While the various census publications give a lot of diverse and detailed information for the bigger units of administration i.e. state, district, tehsil and town, it is left to these District Census Handbooks to present some vital data for the still lower units i.e. wards and blocks in towns and villages in tehsils. Secondly, these handbooks present some non-census data also which is collected and processed in addition to the normal census operations.

The present series of District Census Handbook volumes combine parts A and B of the handbooks for each district. Part C, consisting of some other census tables at tehsil and town level as well as some other data, will appear in the form of a separate series.

I am gratified to note that Shri V. S. Verma, Director Census Operations, Rajasthan and his colleagues have endeavoured to bring out these exhaustive and informative volumes with precision and promptitude. I am happy to learn that the maps being included in the various district volumes are also to be published later on in the form of a comprehensive Administrative Atlas of the state. I am sure, these publications will be found useful and interesting by scholars and administrators as well as the lay reader.

Jaipur
2nd, October, 1972

S. L. KHURANA
Chief Secretary
to the Government of Rajasthan

PREFACE

The District Census Handbooks are a special and important feature of the whole scheme of Census data collection and the analysis and presentation thereof. The regular Census publications do, of course, present a multitudinous information but they do not go upto the Village and Census Block levels, for the rural and urban areas respectively. Secondly, they have to depend on the data collected only as a part of the House-listing and Enumeration Operations. The twofold purpose of the District Census Handbooks, like that of certain other special and ancillary studies that the Department undertakes, therefore, is to go down to these lower units of presentation and to present some data which is collected in addition to that produced by the above mentioned operations.

The District Handbook series were first introduced in the 1951 Census. While the 1961 series were an improvement over their counterparts in 1951, the present series for the 1971 Census are more elaborate and have been so planned that they present all the essential Census data and important demographic details alongwith such necessary orientation and background which is very relevant for the proper understanding of a district.

1971 Census envisages the publication of District Census Handbooks in three parts viz. A, B and C for all the districts of Rajasthan. The first two of these are being presented in this series of volumes, each volume dealing with one district of the State, because these two parts have much in common and they present information which the reader might like to interlink at various stages in his study. Part C, containing both the data collected from the various dapartments of the State Government as well as certain Census tables, districtwise and down to the level of tehsils, will appear as a separate series of volumes, again, one for each district.

Parts A & B have been explained in detail in the respective introductions pertaining thereto. For the sake of convenience and better presentability this volume has been divided into three sections, viz. Town and Village Directories, Primary Census Abstract and certain common appendices and maps. A look at the Contents will further elucidate this arrangement.

This Department has produced these District Census Handbooks for and on behalf of the Government of Rajasthan. We are grateful to the unfailing assistance and encouragement which we have received at each stage from the Chief Secretary, Shri S. L. Khurana, and the Deputy Secretary in the General Administration Department Shri D. R. Mehta. The ex-Chief Secretary Shri Z. S. Jhala and the ex-Deputy Secretary Shri Yatindra Singh also gave us valuable advice and support during the earlier stages of this work. We are also grateful to Shri Khurana for having consented to write a Foreword for this series of volumes. As regards the whole scheme of these volumes and their contents, we owe a deep debt of gratitude to the guidance we have received from Shri A. Chandra Sekhar, Registrar General of India, Dr. B.K. Roy Burman, Deputy Registrar General of India, Social Studies, and Dr. B.K. Roy, Map Officer.

Shri Jagat Pal Singh, Deputy Director, Social Studies, and a team of dedicated workers including Shri Shamsher Singh, Tabulation Officer, and Shri Wali Haider, Statistical Assistant, have laboured really hard to give shape to the Town and Village Directories with the help of heaps of data collected from various sources. For the Primary Census Abstract the credit goes to Dr. U. B. Mathur, Deputy Director Headquarters, Shri S.R. Luhadia, Assistant Director, Shri R.C. Bhargava, Senior Investigator and Shri S. P. Kashyap, Senior Technical Assistant, and the persons working in Technical Section. Shri Kashyap will soon be retiring and I will like to place on record here my gratitude and admiration for his hard and consistent work.

The Art Section had to carry a tremendous load in preparing the maps going with these volumes. I am happy to say that the band of old and experienced hands as well as the new recruits have risen to the occasion in an admirable manner under the supervison of Dr. R.K. Tyagi, Geographer. Shri M.M. Goyal, Tabulation Officer, has been instrumental in seeing the volumes through the press and has spared no pains in the process. For the fine quality of printing, we are indebted to Shri P.C. Patni of the Jubilee Block and Printing Works. He made special arrangements for the job and personally supervised all processes.

It is hoped that this volume as well as its companion volume namely Part C of the District Census Handbook will be found useful by the readers.

Rambagh Palace Annexe,
JAIPUR
Dated the 2nd Oct., 1972.

V. S. VERMA
Director
Census Operations, Rajasthan.

CONTENTS

PAGES

FOREWORD

PREFACE

SECTION I – DISTRICT CENSUS HANDBOOK PART-A
TOWN AND VILLAGE DIRECTORIES

INTRODUCTION ... ... (i)-(xii)

ANALYTICAL NOTES ... ... (xiii)-(xxv)

A. Town Directory ... ... (xiii)
B. Village Directory ... ... (xvi)

TOWN DIRECTORY ... ... 1-4(b)

Statement I – Status, Growth History and Functional Category ... 2
Statement II – Physical Aspects and Location 3
Statement III – Municipal Finance (1968-69) 4
Statement IV – Civic and other Amenities 4
Statement V – Medical, Educational, Recreational and Cultural Facilities ... 4(a)
Statement VI – Trade, Commerce, Industry and Banking ... ... 4(b)

VILLAGE DIRECTORY 5-81

1. Mahwa Tehsil 6
2. Todabhim Tehsil 12
3. Hindaun Tehsil 18
4. Nadauti Tehsil 24
5. Bamanwas Tehsil 28
6. Gangapur Tehsil 34
7. Karauli Tehsil 40
8. Sapotra Tehsil 50
9. Malarnachor Tehsil 58
10. Sawai Madhopur Tehsil 66
11. Khandar Tehsil 74

APPENDICES 83-90

Appendix I – Particulars Regarding Outgrowths (Part Villages-Urban) ... 84
Appendix II – Particulars Regarding Part Villages (Rural) 85
Appendix III-A – Abstract of Amenities 86
Appendix III-B – Land Utilisation 90

SECTION II – DISTRICT CENSUS HANDBOOK PART-B
PRIMARY CENSUS ABSTRACT

INTRODUCTION ... ... (i)-(ii)

ANALYTICAL NOTE ... ... (iii)-(xi)

PRIMARY CENSUS ABSTRACT 1-107

District Primary Census Abstract .. . 2-9

Rural Primary Census Abstract 10-85

1. Mahwa Tehsil 10
2. Todabhim Tehsil 16
3. Hindaun Tehsil 22
4. Nadauti Tehsil 28
5. Bamanwas Tehsil 32
6. Gangapur Tehsil 40
7. Karauli Tehsil 44
8. Sapotra Tehsil 56
9. Malarnachor Tehsil 62
10. Sawai Madhopur Tehsil 70
11. Khandar Tehsil 80

Urban Primary Census Abstract 86-107

I Todabhim Town 86
II Hindaun Town 86
III Gangapur Town 90
IV Karauli Town 94
V Sawai Madhopur Town 98
VI Man Town 102

APPENDICES 109-112

Appendix I — List of Scheduled Castes and Scheduled Tribes 110
Appendix II — Primary Census Abstract for Special Charges 112

SECTION III—COMMON APPENDICES AND MAPS

APPENDICES 1-23

Appendix I — Alphabetical list of Towns and Villages 1
Appendix II — Distribution of Population by Religion 22

MAPS (SUPPLEMENT)

District Map, Tehsil Maps & Town Maps

ERRATA

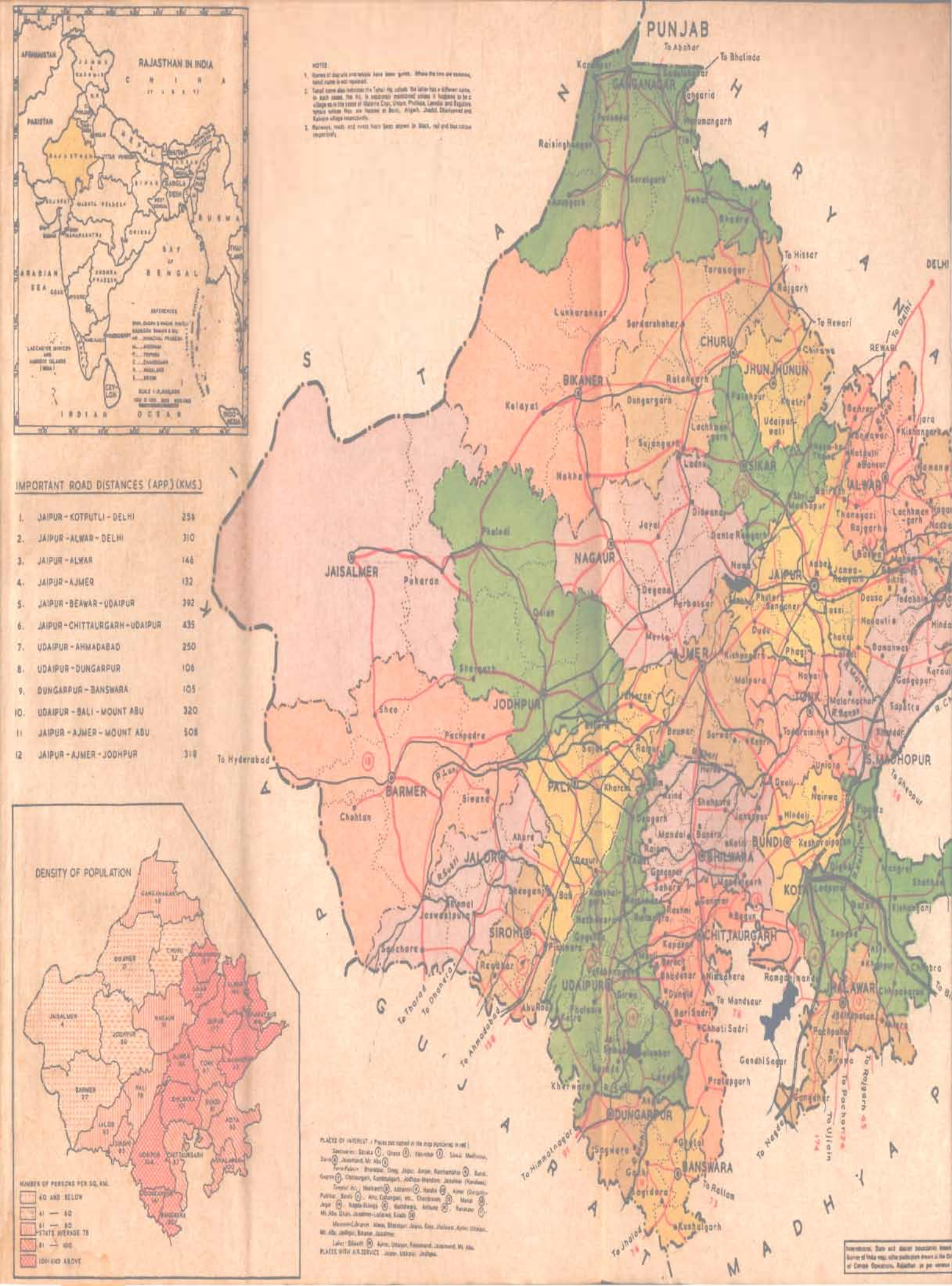

NOTES :

1. Names of districts and tehsils have been given. Where the two are common, tehsil name is not repeated.
2. Tehsil name also indicates the Tehsil Hq. unless the latter has a different name, in such cases, the Hq. is separately mentioned unless it happens to be a village as in the cases of Madanra Civil, Uniara, Phulera, Lasadia and Rajakhera, names written Hqs. are Hqs. of Bansi, Aligarh, Jhalrapatan and Kolvara village respectively.
3. Railways, roads and rivers have been shown in black, red and blue colour respectively.

IMPORTANT ROAD DISTANCES (APP.) (KMS.)

1.	JAIPUR - KOTPUTLI - DELHI	256
2.	JAIPUR - ALWAR - DELHI	310
3.	JAIPUR - ALWAR	146
4.	JAIPUR - AJMER	132
5.	JAIPUR - BEAWAR - UDAIPUR	392
6.	JAIPUR - CHITTAURGARH - UDAIPUR	435
7.	UDAIPUR - AHMADABAD	250
8.	UDAIPUR - DUNGARPUR	106
9.	DUNGARPUR - BANSWARA	105
10.	UDAIPUR - BALI - MOUNT ABU	320
11	JAIPUR - AJMER - MOUNT ABU	508
12	JAIPUR - AJMER - JODHPUR	318

PLACES OF INTEREST : (Places not named in the map numbered in red)

Sanctuaries : Sariska (1), Ghana (2), Keoladeo Ghana (3), Mukundra (4), Darrah (5), Jaisamand, Mt. Abu (6).

Forts-Palaces : Bharatpur, Deeg, Jaipur, Amber, Ranthambhor (7), Bundi, Gagron (8), Chittaurgarh, Kumbhalgarh, Jodhpur-Mandore, Jaisalmer (Rawalas), Temples etc. : Mahavir (9), Abhaneri (10), Harsha (11), Kaman (12), Ghatoli-Pushkar, Barah (13), Amj, Eklingji, etc., Chandrawati (14), Nemar (15), Jagat (16), Nagda-Ekling (17), Ranakpur, Kumbha (18), Ranakpur (19), Mt. Abu Dilwara, Jaisalmer-Lodurva, Kuadia (20).

Museums-Libraries : Alwar, Bharatpur, Jaipur, Kota, Jhalawar, Ajmer, Udaipur, Mt. Abu, Jodhpur, Bikaner, Jaisalmer.

Lakes : Silisedh (21), Ajmer, Udaipur, Rajsamand, Jaisamand, Mt. Abu.

PLACES WITH A/R SERVICE : Jaipur, Udaipur, Jodhpur.

International, State and district boundaries shown on this map are based on Survey of India maps, other publications drawn to the Orders of Census Operations, Rajasthan as per reference

SECTION I

DISTRICT CENSUS HANDBOOK
PART A
TOWN & VILLAGE DIRECTORIES

INTRODUCTION

The District Census Hand Book, Part A, consists of two components viz., Town Directory and Village Directory. As the very names indicate, these Directories present data at the town and village level respectively. While information in respect of the Town Directory is presented in the form of six Statements, supplemented by information given in four Tables built into the Analytical Note, information in respect of the Village Directory is presented in a proforma containing 16 columns, supplemented by thirteen Tables, similarly incorporated with the Analytical Note. Town Directory data is further supplemented by Appendix I. Similarly, the Village Directory data is supplemented by Appendices II, III-A and III-B. In addition, there are some Common Appendices and Maps relevant to the Town and Village Directories and Part B of the District Census Hand Book alike.

Before presenting the Town and Village Directory particulars for this District, it is proposed to explain here certain general points as also the layout, contents and method of compilation etc. of the Statements, Tables, Village Directory Proforma, Appendices and Maps which will follow.

Units of presentation

As already noted above, our units of presentation are towns and villages respectively which may be defined here in some detail. The term 'town' is used here in a generic sense for all urban units e.g. municipal towns, cities, cantonments and notified areas. Urban units include :

(a) all places with a Municipality, Municipal Council or Cantonment or a Notified Town area; (b) All other places which satisfy the following criteria (i) A minimum population of 5,000; (ii) At least 75 per cent of the male working population engaged in non-agricultural pursuits; and (iii) A density of population of at least 1,000 per sq. mile (390 per sq. km.). A village or revenue mauza, including its hamlets, on the other hand, is the lowest rural unit. From the point of view of the revenue records, all urban units, too, comprise of one or more whole or part-villages depending upon the extent of municipalization.

Till 1961 the population-size class was the only criterion for classifying towns. Towns were grouped under six classes according to population i.e., Class I 100,000 and above, Class II 50,000 to 99,999, Class III 20,000 to 49,999, Class IV 10,000 to 19,999, Class V 5,000 to 9,999 and Class VI below 5,000. During the censuses anterior to that of 1961, existence of a self-governing local body, such as a Municipality, was generally the main criterion for classifying a place as a town. If there was no municipality and the population was also less than 5,000, a place could be regarded as town if in the opinion of the Census authorities it had certain urban characteristics. There were, of course, a host of such urban attributes—cultural, economic and social-which helped the Census authorities to distinguish the urban areas from the rural, depending on their local knowledge and discretion. In 1961, however, an objective test was prescribed for determining the urban areas on a uniform basis throughout the country. As already mentioned above, to qualify as a town, 3/4th of the male working population of a particular place was required to be engaged in non-agricultural pursuits. A large number of places which had been classified as towns in 1951 Census had to be thus eliminated from the 1961 list on account of the application of the above qualification.

Of the total 157 towns, 11 are governed by Municipal Councils. Out of the rest, 134 are governed by Municipal Boards, 1 by a Notified Area Committee, 1 by a Cantonment Board and the remaining 10 by Panchayats. The towns governed by Panchayats have been treated as "Census Towns" for our purposes as per the alternate criteria given above even though they do not have Municipalities.

Towns in Rajasthan can be classified from two angles—populationwise, from the point of view of presentation of Census data, and in terms of the official categorisation of various Municipal Councils and Boards on the basis of population and budget. In terms of population, they are divided into six classes. Of these 7 are Class I towns, i.e., 'Cities', having population of one lakh and above; 7 are Class II with 50,000-99,999 persons; 31 are Class III with 20,000-49,999 persons; 63 are Class IV with 10,000-19,999 persons; 41 are Class V with 5,000-9,999 persons; and 4 are Class VI with population of less than 5,000. In terms of the classification done by the State Government, the 145 towns (leaving out the non-municipal "Census Towns" as well as the two towns governed by a Notified Area Committee and a Cantonment Board, respectively) fall into five categories. Towns which have population of more than 50,000 belong to the first category, and are 11 in number, which means that 3 more towns are due for upgradation. (All these 11 are governed by Municipal

Councils; but, populationwise, while 7 are Class I, 4 are only Class II towns). Towns which have annual income of more than two lakhs per annum belong to the second category. Their number is 14. Towns having annual income of more than one lakh and up to two lakhs belong to the third category, and their number is 22. 45 towns with annual income of more than forty thousand and upto one lakh belong to the fourth category. Lastly, towns with annual income of upto forty thousand belong to the fifth category and they are 47 in number. 6 towns have not yet been classified by the State Government.

In addition to towns and villages, three other concepts, namely those of Urban Agglomeration, Outgrowth/ Part-Village and Standard Urban Area deserve to be discussed here. An "Urban Agglomeration" is a continuous urban spread constituted by a town and its adjoining urban outgrowth or two or more physically contiguous towns together with their outgrowths, if any. In this State, there are 4 cases in which whole towns constitute Urban Agglomerations namely (1) Bikaner City along with Bhinasar and Gangashahar towns (2) Jaipur City along with Sanganer census town and Amber town (3) Pilani town along with Vidya Vihar town; and (4) Sawai Madhopur town along with Man Town Notified Area. In the Town Directory, data pertaining to all the individual city/town constituents of an Urban Agglomeration has been given agglomerationwise.

In the next place, we have to take note of the phenomenon of "Part Villages". Most of the towns in this State do not comprise of whole revenue villages which means that some village-portions have been left out of the municipal limits. In 1961, for Census purposes. all such part villages were treated as urbanized appendages of the towns concerned and data with regard to such part-villages was presented along with that pertaining to the core town under the description of "N.M.As." i.e. Non-Municipalized Areas. This time an attempt has been made, firstly, to ascertain the existence of all such non-municipalized areas and secondly, to find out their true nature i.e. urban or rural. As a result of this enquiry 109 cases of such part-villages have been discovered. Further, while 9 of these have urban characteristics, 106 are rural in character and the remaining 3 have urban as well as rural components. The 12 cases of urbanized village-portions have been added to the urban agglomerations of the concerned core towns under the description of "Outgrowths" alias "such-and-such village urban". The rural components, 109 in number, have been treated as separate units of presentation, along with the whole villages by way of "such-and-such village rural". Village Directory particulars regarding these rural part-villages, wherever they occur, have been presented in Appendix-II while in Part B of D.C.H.B., i.e. Primary Census Abstract, they have been accommodated along with the whole revenue villages. In both cases, such a rural part-village has been distinguished by giving it a sub-number of the code number of an adjoining whole village. Thus, "32a" signifies a rural part-village adjoining the village bearing the code number 32.

As regards the 12 outgrowths, one of them makes a constituent of the Sawai Madhopur-Man Town urban agglomeration while the remaining 11, along with their respective core towns, constitute 11 more urban agglomerations, thus giving a total of 15 urban agglomerations 3 consisting only of cities/towns, 1 consisting of towns as well as an outgrowth and 11 consisting of only single core towns along with their outgrowths Like the rural part-villages, the outgrowths have also been given sub-numbers, derived from the code numbers of their core towns. Thus, "III a" denotes an outgrowth of a town having the code number III. It may also be mentioned here that while the 26 districts of the State, beginning with Ganganagar and ending with Jhalawar, bear code number 1 to 26, tehsils have been code-numbered districtwise in Arabic numerals whereas towns have also been code numbered districtwise but in Roman numerals. Blocks in towns and villages in tehsils have, of course, been code-numbered in Arabic numerals, townwise and tehsilwise respectively.

As already mentioned, full particulars regarding the city/town constituents of urban agglomerations are available in the body of the Town Directory itself. For obvious reasons it was not possible to get or present full Town Directory particulars with regard to the 12 outgrowths. Therefore all the relevant and available data with regard to these outgrowths or part-villages urban has been compiled in a consolidated form (Appendix-I) in the case of the Town Directories of those districts in which one or more such outgrowths occur. However, as the 1961 Census data regarding the population of towns included the population figures for all N.M.As. (whether rural or urban), the 1971 population figures regarding these outgrowths (i.e. urban N.M.As.) have also been given along with those of the core towns in Statement I of the Town Directory for the sake of better comparability. It will, however, be realised that the new scheme of classification and presentation regarding the erstwhile N.M.As. has, by and large, resulted in a pronounced reduction in urban area and some decrease in urban population whereas urban density has, naturally, appreciated.

As regards the third concept, namely Standard Urban Area, in all 14 S U.As. have been decided upon.

The Standard Urban Area may be defined as the projected growth area of a city or town as it would be in 1991, taking into account not only the towns and villages which will get merged into it but also the intervening areas which are potentially urban. The S.U.A. has not been made a separate unit of presentation of data for either Part A or Part B of the D.C.H.B.

Area figures

For the tehsil level rural area figures appearing in the Tables and Appendix III-B the source is the Revenue Records as maintained by the Patwaris and as reported by them for the Village Directory. For the purposes of Col. 3 of the Village Directory, the village-wise area figures, in acres, have been rounded off, wherever they have been reported by the Patwari upto decimal points. The break-up of the total village area as given in Cols. 11 to 15 of the Village Directory has similarly been rounded off following the principle of neglecting the decimal points up to 49 and adding one for all decimal values of 50 or more. Tehsil area figures have, however, been arrived at by first adding up the actual village areas, as reported, instead of the rounded off figures in Col. 3, and then rounding off this total. As the area figures for part-villages do not enter into these calculations, the tehsil rural area as per the PCA will naturally be in excess of the Village Directory tehsil rural area. If, therefore, the net tehsil rural area is to be arrived at, the area figures for part-villages as contained in Appendix II will have to be added to the tehsil rural area figures in the Tables and Appendix III-B.

The Town Directory does not give any area figures

Town Directory

In the following paragraphs the various statements, tables etc. comprising the Town Directory will be described.

Statement I : Status, growth history and functional category :

As indicated by the title itself, this statement provides some important data regarding the status, growth in terms of population, and functional category of the towns in a district. Col. No. 1 gives the serial number, Col. 2 the name of town, and Col. 4 the name of the tehsil in which a town is situated. As already explained, towns have been code numbered districtwise and the three constituents of the location code indicate the code number of the district, code number of the tehsil and code number of the town, in that order. Towns have been arranged in order of their code numbers. However, in the four cases in which whole towns have entered into urban agglomerations, the data pertaining to the constituent towns have been given, though separately, but at one place with the names of the towns minus the data occurring again in the order indicated by the code numbers. Where an urban agglomeration consists of only the core town and its outgrowth, the existence of such U A. has been indicated by putting an asterisk (*) against the name of the concerned core town in this statement as well as the other statements of the Town Directory.

Col. 2 also gives the class of the town in question in terms of population in Roman numerals and within brackets. Col 5, on the other hand. indicates the civic administration status with the help of some symbols as also the category of the municipal body concerned in arabic numerals and within brackets. The symbols used in Col. 5 are these

M	:	Municipality;
MC	:	Municipal Council;
NA	:	Notified Area;
Cantt.	:	Cantonment;
P	:	Panchayat, i.e. Census Town.

Cols. 6 to 13 provide the decadal population figures for the town in question from 1901 to 1971. A dash under any of these columns indicates that the town was not having an urban status at the time of the Census in question while 'N.A.' indicates the non-availability of data. As already mentioned, the population figures pertaining to an outgrowth, wherever it occurrs, have also been given in Col. 13 within brackets underneath the population of the core town of the urban agglomeration concerned.

Table No. 1 supplements the information given in Columns 6-13 by giving the decadal increase or decrease in population in terms of percentages.

Col. 14 gives the functional category of each town as per the 1961 Census. Predominance of non-agricultural occupations governs the urban characteristics of a town. The distribution of the working population in non-agricultural pursuits, therefore, presents a scientific mode of classification according to the predominant functional characteristic of the population in a town. The industrial classification of all workers into the following nine categories, adopted at the 1961 Census, provides a basis for the functional classification of towns as it broadly corresponds to the divisions of the Standard Industrial Classification as follows :—

Industrial Categories of Workers for Census 1961		*Corresponding Divisions of the Standard Industrial Classification.*
I	Cultivator	Part of 0
II	Agricultural Labourer	Part of 0
III	Forestry, Fishing, Plantation, Mining and Quarrying etc.	Part of 0 and 1
IV	Household Industry	Part of 0, 1, 2 and 3
V	Manufacturing, other than Household Industry	2 and 3
VI	Construction	4
VII	Trade & Commerce	6
VIII	Transport, Storage, and Communications.	7
IX	Services	5, 8 and 9

These nine categories are combined and regrouped into five broad functional classes: (1) Primary Activities (categories, I, II and III); (2) Industry (categories IV, V and VI); (3) Trade and Commerce (category VII), (4) Transport (category VIII) and (5) Services (category IX).

The functional characteristics of towns are determined by working out the percentage of the working population under each of these five classes of economic activities to the total workers If workers under one of the occupations form 40% or more of their total number, it is considered a mono-functional town. If, however, such percentage is less than 40%, the next predominant occupation is taken into account so that the total of the two may come to 60% or above and such a town is called bi-functional. Again, if the total does not come upto 60%, the third predominant occupation is taken into account and such a town is taken as multi-functional.

The data for this statement and Table 1 was obtained from the Directorate of Local Bodies as well as from the General Population Tables and the Census Atlas belonging to the 1961 series of Census publications and the 1971 urban Primary Census Abstract. The referrent year for this data is 1971.

Statement II : Physical aspects and location :

The statement gives the altitude, annual rainfall, temperature, nearest city, State Headquarter, District Headquarter, Sub-divisional/Tehsil Headquarter, the nearest railway station and the nearest bus-stand in respect of each town in a district. Annual rainfall figures (Col. 4) represent the average for ten years (1961-1970). Where temperature figures (Cols. 5 and 6) for a particular town were available, the same have been indicated otherwise 'NA' has been put against the concerned town. However, in the latter case, temperature figures for neighbouring places have been indicated through footnotes. The neighbouring places are generally the nearest as the crow flies. The nearest city for the purpose of this statement (Col. 7) is the one situated in the district itself or in a neighbouring district or even in some neighbouring State. In the last case, the name of the State concerned is also given within brackets. In Cols. 8, 9 and 10 the distance in km. from the town in question to the headquarter concerned has also been given within brackets, after the name of the headquarter town. The figure of zero indicates that the town in question is also the headquarter as per the column heading. The same method of presentation applies to information regarding the nearest railway station and bus-stand (Cols. 11 and 12). Initially, this statement had three more Cols. 13 to 15, for the purposes of showing navigable rivers, canals etc. As no such case obtained in this State, these three columns were eliminated.

The sources of information in respect of this statement were : the Meteorological Department, Office of the Surveyor General of India, Tehsil Offices, Municipalities and the District Statistical Officer.

The referrent period in respect of this statement is the year 1969-70, generally speaking.

Statement III : Municipal Finance :

From this statement we learn about the annual sourcewise income and headwise expenditure of the various urban civic administrative units in a district in terms of the financial year 1968-69. The statement forms two parts, Receipt and Expenditure, with the amount in rupees rounded off to the nearest '00. A dash, wherever it occurrs in this statement, indicates nil or negligible amounts, and 'NA' that the information in question is not available.

We may explain here the various sources of income and heads of expenditure in respect of this statement, taking first the Receipt and then the Expenditure side. Receipt through taxes etc. (Col. 3) : There are two broad categories of taxes : "obligatory" and "other". Whereas obligatory taxes (octroi, tax on land and buildings, tax on houses, land rent etc., and tax on vocation and profession) have to be imposed by every municipality, taxes of "other" category (tax on vehicles and conveyances meant for hire, tax on animals used for riding, driving, draught or burden, toll on vehicles and

other conveyance and animals entering the municipality, tax on boats, tax for scavenging and cleansing private latrines etc., lighting tax, water tax where a municipality provides for water supply, tax on artisans and any other taxes) are imposed by the various municipalites by choice though under the rules.

Revenue derived from municipal powers and property apart from taxes (Col. 4) : This source covers holding of fairs and exhibitions, supply of milk, issue of licenses of various types, maintaining of cattle ponds, fines and penalties, tax on public vehicles, contracts, transport services, cinemas, providing boating facility; allotment, sale and lease of land, land rent and contracts relating to parks and gardens and such other items etc.

Government grant (Col. 5) : There are three types of Government grants : per capita grant, P.W.D. grant, and grants from the Social Welfare and other departments Per capita grant is given by the State Government, subject to certain conditions, to every municipality at the rate of 15 paisa, but in the case of municipalities located at the district headquarters an additional sum of Rs. 5,000/- is also granted. P W D. grant is given for works like roads and drains. This is a matching grant and whereas in the case of municipalities located at district headquarters the Government grants only 40% of the total amount required for a work, in the case of all other municipalities this grant amounts to 75% of the total amount required for a work. Social Welfare Department also grants amounts for various purposes e.g. conversion of dry latrines into flush ones, and for the purchase of tempos, scooters, vehicles, wheelbarrows etc. for removing night soil etc.

Loan and Advance (Cols. 6 and 7) : Loans are generally granted by the L.I.C. and State Government though the municipality can borrow from private sources also subject to the condition that such loans will be used for works of permanent nature only. Advances are also made by the State Government to various municipalities for some specific purposes subject to the availability of funds. The "Other" sources of income (Col.8) may differ from one municipality to another, as for example, one municipality provides boating and skating facilities and runs a cinema, and, another runs buses. General Administration (Col. 10) : The main heads of expenditure cover salary of staff, contingent expenditure on account of administration staff, police guards etc. wherever kept, protection of municipal property and enforcement of the laws and collections of taxes etc. The secondary heads of expenditure pertain to the construction and maintenance of new public streets, 'dharmashalas', rest houses, other public buildings, and places for housing the poor, granting of loans for constructing houses, providing accommodation for any class of servants and employees or granting loans to the employees for this purpose, planting and maintaining road-side and other trees, providing recreational facilities, promotion of public health, infant welfare, contribution towards any public funds raised for relief of human sufferings within and without a municipality, organising and maintaining shops and stalls for the sale of necessaries of life during the times of scarcity, holding fairs and exhibitions, and providing anti-rabic treatment, housing and maintaining destitute orphans and cripples, maintaining maternity centres and child welfare clinics, private schools etc. public safety, public health and convenience, and public works (Cols.11-13) : The following are the items related to these heads of expenditure : lighting of public streets, places and buildings, watering of public streets and places, cleansing of public streets and places and sewers and all spaces not being private properties, removing of noxious vegetation and abating all public nuisances, removing filth, rubbish, night soil, odour or any other noxious or offensive matters from privies, latrines or other common places, extinguishing of fires, regulating of offensive, dangerous trade or works, protecting of public latrines, privies, urinals, obtaining of supply or an additional supply of water, naming of streets, numbering of houses, keeping records of birth and death, arranging destruction or preservation of dogs within the municipality, arranging of preparation of compost manure from night soil and rubbish, establishment and maintenance of cattle ponds etc. There are some special duties also which consist in providing special medical aid to the sick in times of the outbreak of a dangerous disease and taking such measures as may be required to prevent such an outbreak or suppressing the recurrence thereof, giving relief, and establishing and maintaining relief works in times of famine or scarcity for destitute persons within the limits of a municipality. Public Institutions (Col. 14) : Such institutions are educational, cultural, religious and social. The municipalities can give aid to such institutions and patronise them; but such institutions should not be Government-run. The above description includes not all but some of the important items pertaining to the receipt and expenditure amounts of a municipality. The purpose is just to give a general idea of the sources of income and items of expenditure.

Two tables (Nos. 2 and 3) indicate firstly, income or expenditure under a particular group of sources or heads, as the case may be, in terms of the percentage of the total income or expenditure, and secondly, per

capita income and expenditure in rupees within brackets. In order to facilitate analysis, the various sources of income and heads of expenditure have been grouped under three headings in each case in these tables The information for this statement as well as its two accompanying tables came from the various municipalities and panchayats etc.

Statement IV : Civic and other amenities :

The purpose of this statement is to provide information with regard to the various amenities available in a town. The road-length figures (Col. 1) include, generally speaking, all pucca and kutcha roads within the limits of a town as well as the lanes etc. in some cases. Roads falling within municipal limits of a town are generally maintained by the civic bodies concerned. While some of these bodies take the technical help from the Public Works Department, some others have their own engineering personnel. Urban Improvement Trusts also maintain roads separately but information pertaining to them is not included in this statement. The system of sewerage/drainage (Col. 4) is indicated with the help of these symbols :

KD : Kutcha drainage;
OSD : Open surface drainage;
S : Sewer.

As regards latrines (Cols. 5 to 7), flush latrines of various types are given under the heading 'water borne', while those Serviced manually by scavengers feature under 'service'. The category of 'Others' pertains to the various other latrines not manually or regularly serviced. In Col. 8 the actual method of the removal of night soil, and not the final disposal or use of the same, is indicated. The purpose was to assess the extent of the use of human labour in removing the night soil. The symbols used are these :

HL : Head-load;
WB : Wheel barrow;
T : Truck/Tractor;
CL : Cart-load.

In the case of protected water suply, only such towns as have a regular protected water supply scheme as per the information received from the Public Health Engineering Department are indicated as beneficiaries of this system. Where a protected water supply scheme is under execution, the symbol UE has been used. The capacity in the context of protected water supply relates not to the storage but to the pumping. The symbols used to indicate the various sources are these:

W : Well;
TW : Tubewell;
TK : Tanks and reservoirs;
R : River;
C : Canal.

Only such towns have been treated as having a fire-fighting service as provide for regular fire-fighting squads. As regards the electric supply, domestic connections (Col. 12) denote electric supply available to residential consumers for light, fans, and radios etc. Industrial connections (Col. 13) in this context signify electric supply available to industrial consumers and this can be for the purposes of small, medium, and large scale industries. Commercial connections (Col. 14) are those which are available to non-residential premises such as business houses, shops, cinemas, auditoria, clubs, public offices, railways, hospitals, schools, hostels, petrol pumps, X-ray plants etc. and religious premises and charitable homes and such portions of residential premises as are used for conducting of business. The category, 'Commercial' is further divided into two types : (i) that for light, fans and radios etc. and (ii) for small heat and power appliances. Road-lighting points (Col. 15) denote street lighting systems including traffic control system and lighting of public parks etc. under municipalities, panchayats etc. but excluding private colonies. There is yet another category 'Others' (Col. 16) which in the present context pertains to agricultural connections and mixed-load connections.

Information given under the various columns of this statement was collected from the various civic bodies as well as the Public Health and Engineering Department, Rajasthan State Electricity Board, and the various private electric supply companies.

The information in this statement refers to the year 1969 for Cols. 3 to 8, and 11; to 1971 for 9 to 10; and to 1969-70 for Cols. 12 to 15.

Statement V : Medical, educational, recreational and cultural facilities :

Statement V presents data in respect of medical, educational, recreational and cultural facilities. Medical institutions in Col. 3 in the present context include both the Government and the recognised private institutions pertaining to allopathic, homoeopathic, ayurvedic, unani, and naturopathic systems. Private clinics etc. are, however, excluded. The number of beds for a category of medical institutions is indicated in Col. 4. The various medical institutions are denoted by these symbols :

H : Hospital;
D : Dispensary;
TBC : T.B. Clinic;
HC : Health Centre;
FC : Family Planning Centre;
MCW : Maternity and Child Welfare Centre;
PHL : Public Health Laboratory;
AYU : Ayurvedic;
HOM : Homoeopathic;
UN : Unani;
NP : Naturopathic.

In the case of ayurvedic, homoeopathic, unani and naturopathic systems, only hospitals and dispensaries have been shown. Symbol H or D, as the case may be, has been added after the abbreviated symbols in respect of the four above-named systems. Table No. 4 shows the number of beds per thousand population in respect of the various medical institutions.

As regards educational facilities, information relating to certain specified categories of institutions has been given under Cols. 5 to 12, the remaining educational institutions such as universities, agricultural and veterinary colleges etc. are taken care of by Col. 13 under the heading 'Others'. The figures within brackets in each case represent the incidence of a particular type of institution. In Col. 9 no symbols have been used and only the number of the concerned institution is shown, the name of the institution in full being given in a footnote.

In showing the various other educational institutions in Col. 13 of Statement V, the total number of such institutions has been indicated within brackets, full names of these institutions being by way of a footnote. In those cases, however, in which the number of a particular institution exceeds one and the institutions belong to different categories, the actual number of such institutions is also indicated against their names in the footnote, otherwise the number of institutions is not given in the footnote.

The symbols used are as follows :

Col. 5 : A : Arts;
S : Science;
C : Commerce.

In the case of Col. 5, where colleges with combined faculties exist, the symbols also have been combined accordingly. In the case of parks/stadia, and auditoria and drama halls, the figures indicating these units may mean one of the two amenities or both of them.

Relevant matter which went into the preparation of this statement and the accompanying table (No. 4) came from the concerned directorates and universities etc. as well as the various local bodies.

Information provided in this statement is for the year 1970-71, by and large.

Statement VI : Trade, commerce, industry and banking :

The purpose of this statement is to provide certain essential data in order to facilitate a study of the economy of the various towns in a district. Particulars regarding trade, commerce, industry have been given by mentioning the three most important imported, exported, and manufactured commodities The information provided here, however, does not reflect the volume of trade in terms of money. The number of banks given in Col. 12 in this statement includes both the commercial and co-operative banks. The credit societies are those which provide loans for agricultural or non-agricultural purposes.

The information for this statement was collected from the Directorate of Industries, Reserve Bank of India, and the Registrar, Co-operative Societies. The statement refers to the year 1969-70, but in some cases, as for example in the case of banks, figures for even up-to the earlier part of 1972 have been included.

Appendix I : Town Directory Particulars regarding Outgrowths :

The population figures for these outgrowths, where they occur, are indicated below the population figures of the core towns concerned, in Statement I. As regards the other Statements, available and relevant particulars relating to these outgrowths have been presented in this appendix. Information given here has been collected separately from the concerned bodies.

Village Directory

After having explained the layout of the Town Directory, we may now pass on to the second component of Part A of the District Census Hand Book i.e. the Village Directory. Information in respect of each village in a district is presented through a 16-column proforma. This proforma had two more columns originally, 17-18, which pertained to information regarding markets/hats etc., and the places of religious, historical, and archaeological interest. Since the relevant information has now been provided through footnotes these two columns have been omitted. The various data given in the Village Directory proforma can be discussed better if instead of following the sequence of columns, we follow the order of subjects dealt within the proforma.

The information contained in the Village Directory proforma is of three types : general information as contained in Cols. 1-3, 10 and 16 as well as the footnotes; information related to amenities (Cols. 4-9); and information regarding the land-use pattern (Cols. 11-15). We may take up these items one by one.

General

Columns 1-3 of the Village Directory proforma give the code number, name, and area, in acres, of a village. Col. 10 indicates the most-preferred staple foods in respect of each village, and Col. 16 shows, for each village, the nearest town and the distance of such town from the concerned village in kilometre.

Villages have been presented in order of their code numbers. (It may be mentioned here that villages have been code numbered tehsil-wise and the name and code number of the concerned tehsil are given at the top to the left of each double-page spread). As regards the names of villages, every care was taken to standardise the spellings of village names; yet there may be variations in some cases between the spellings of village names as given in Col. 2 of the Village Directory proforma and in the Alphabetical List being given as one of the Common Appendices. In all such cases the version contained in the Alphabetical List may be taken as the standard one. Any village can, of course, be identified with the help of its code number also. The total area of each village (Col. 3) has been rounded off to the nearest acre. Names of food grains in Col. 10 of the proforma indicate the most-preferred food grains and lintels, wherever used as a staple food, for each village. The purpose is to indicate the staple foods which are consumed by a majority of the people in a village over the major part of the year. For the purposes of Col. 16 of the Village Directory proforma, names of only such places as were classified as towns were taken into account. Such towns, however, may belong to neighbouring districts or even neighbouring states. In the last case, names of such states are also given in brackets. Information, wherever provided, regarding the day/days of fairs, markets etc. held in a village and the places of religious, historical and archaeological interest has been given by way of footnotes.

Some of the information as contained in the above mentioned Cols. of the Village Directory has been further analysed in two tables viz., Table No. 1 and Table No. 2. Table No. 1 shows villages in terms of their number as well as area at the district and tehsil levels. In all, the table contains 8 different categories of area, the lowest area-unit being 50 acres or less and the highest 5,001 acres and above. The other table shows the incidence of the use of foodgrains for a tehsil as a whole on the basis of the first-preference foodgrains for each village.

Information for Cols. 1-3, 10 and 16 as well as the footnotes was obtained from the Patwari, the revenue official at the village level. In Cols. 1 to 3, 10 and 16, discussed above, no symbols have been used.

Amenities

The Village Directory also gives information about educational, medical, power supply, drinking water, communication and posts and telegraphs amenities at the village level (Cols. 4-9). This information has been presented with the help of certain symbols. Where more than one unit of a particular amenity exist, actual number thereof is given within brackets. As regards the educational amenities, primary, middle, and secondary/higher secondary schools and colleges have been taken into account. The term 'college' here stands for all types of colleges whether arts, science, commerce or any other type. In the case of medical institutions, whereas hospitals and dispensaries belong to ayurvedic, unani, and allopathic systems, other institutions belong to allopathic system alone. These could be either those run by the Government or private and recognized by the former. As regards power supply, only such villages have been treated as the beneficiaries of power supply as are so recognised by the State Electricity Department. Whether power supply in a village is used exclusively for agricultural purposes or otherwise has not been indicated. In providing information regarding drinking water, the sources of drinking water in various villages have been indicated.

It may be mentioned here that tanks, one of the sources of drinking water, are of two types. The usual village ponds (kutcha) or excavated tanks (pucca or kutcha) belong to the first type. To the second type belong tanks (called 'Tankas') which are usually built at the basement of a house, a terrace attached to a house (usually in the front) or in the open ground. Such tanks usually have pucca floor, roof and wall, and are filled with the rain-water flowing in from the roof of a house (usually pucca) or from the tops of the roofs and terraces both. The tanks which are built in the open ground are also pucca and are filled with the water flowing in either from their own parapeted roofs or catchment areas. These tanks have small openings on one side or in the middle of their tops and such openings are covered with wooden planks to which are attached iron hooks etc. in order to secure these openings by means of lock and key as such tanks are mostly privately owned.

Protected water supply means piped water supply by means of an overhead storage tank. In terms of

communication amenities, both "pucca" and "kutcha" roads and rail facilities within a mile of a particular village are indicated. Coming to the last amenity, posts and telegraphs, information for post offices, posts and telegraphs offices, and telephone centres has been provided.

The data given in Cols. 4 to 9 of the Village Directory proforma has been analysed with the help of seven tabular statements and one tabular abstract. Table No. 3 indicates the number of various educational institutions, the number of villages in which they are located, and their incidence per 100 sq km. at the tehsil level. This incidence is indicated within brackets below the figures of the numbers of the educational institutions. Tables No. 4 and 5, respectively, present information in respect of medical and posts and telegraphs amenities and the method of presentation is identical to that of Table No. 3. Table No. 6 shows the number of villages electrified or not electrified at the district and tehsil levels. Table No. 7 indicates the various sources of drinking water at the district and tehsil levels. Table No. 8 gives the position of villages in respect of the availability of "Pucca" and "Kutcha" roads and rail facilities within a radius of a mile from a particular village, at the district and tehsil levels again. The availability of communication facilities in respect of various distance groups in terms of distance from the nearest town is indicated through Table No. 9. In addition to these tables, a tabular abstract (Appendix III-A) is also given at the end of the Village Directory which gives an overall idea about the incidence of the various amenities at the tehsil level.

The relevant data in respect of the various amenities, discussed above, came initially from the Patwari during 1970. It was, however, cross-checked with information obtained from the University of Rajasthan, the State Electricity Board, the Public Health and Engineering Department, the State Education and Medical Departments, and the Posts and Telegraphs Departments.

The information pertaining to the educational, medical and postal facilities relates to the year 1970-71 and that to drinking water to 1969-70. Position regarding power-supply is as on 31-3-1971.

The symbols used for denoting the various amenities are :

Educational —

P	:	Primary School;
M	:	Middle School;
H	:	Secondary/Higher Secondary School;
C	:	College.

Medical —

H	:	Hospital;
D	:	Dispensary;
FC	:	Family Planning Centre;
MCW	:	Maternity and Child Welfare Centre;
HC	:	Health Centre.

Power Supply —

E	:	Electrified

Drinking Water —

T	:	Tap i.e. Protected Water Supply;
W	:	Well;
TK	:	Tank;
TW	:	Tubewell;
R	:	River;
O	:	Others.

Communications —

PR	:	Pucca Road;
KR	:	Kutcha Road;
T	:	Train.

Posts and Telegraphs —

PO	:	Post Office;
P&T	:	Posts and Telegraphs Office;
TL	:	Telephone.

Land-use pattern

Having discussed the general and amenitywise information as contained in the Village Directory, we may now pass on to the third aspect of this Directory, namely, the villagewise land-use pattern. Cols. 11 to 15 of the proforma present data regarding areas under forests, irrigated cultivation, unirrigated cultivation, tree-groves and orchards, fallow land, cultivable waste, and land not available for cultivation. To begin with, forest in the present context means only such area as has been declared forest under some law of the State. Forest may be either private or Government-owned. In some cases where whole villages consist exclusively of forest areas, only the area figures denoting forest and as obtained from the Forest Department have been given. Col. No. 12 presents area figures regarding cultivated irrigated area in terms of net and double-cropped area. Out of the two figures given in this column before the bracket, the first denotes the net sown area and the second, the double-cropped area. The source or sources of irrigation along with area irrigated by such source/sources is/are also given in this column within brackets. This sourcewise breakup, naturally, adds up to the total of the figure/figures preceding this breakup. What Col. No. 12 does for irrigated

cultivated area, Column No. 13 does for the unirrigated cultivated area. There is one difference, however, while in the case of irrigated cultivated area, breakup has been given in terms of the source of irrigation, this breakup is in terms of the type of land i.e. dry, inundated, tank bed or river-bed etc. in respect of the unirrigated area.

As per the prescribed all-India proforma for the Village Directory :

(i) Cols. 12 and 13 were to include orchards and current and other fallows of upto 5 years;

(ii) Col. 14 was to include fallow land not cultivated for more than 5 years and also shrubs and jungles in addition to grazing lands.

But as per the pettern on which land-use figures are maintained in this State:

(i) Breakup of orchards into irrigated/unirrigated was not available;

(ii) Data regarding orchards on the one hand and other trees and shrubs was not available separately;

(iii) Land lying fallow for upwards of two years was treated as old fallow (instead of the upwards of five years criterion) and break-up of fallow land under the irrigated/un-irrigated categories was not available.

In view of these limitations the following modifications in the prescribed proforma have been made :

(i) Orchards as well as other trees and shrubs have been given at one place, in Col. 13 A ;

(ii) All fallow land, current or old i.e. of a standing of less than 5 years, has been given in Col. 13 B.

In brief, therefore, while as per the all-India pattern, the area in Col. 13 A of our proforma should have been spread over Cols. 12 and 13 on the one hand and Col. 14 on the other, the area in Col. 13 B should have been divided between Cols. 12 and 13 depending upon the extent to which such fallow land was either irrigated or unirrigated. This has not been possible due to the reasons already explained. Apart from this, the categories in Cols. 14 (old fallow of 5 years and more and grazing lands) and 15 (barren and uncultivable land including mountains and land under buildings, roads etc.) are as per the all-India pattern.

Four tables and a tabular abstract further elucidate the land-use data presented in Cols. 11-15 of the Village Directory proforma. Table No. 10 presents an overall picture of the land-use pattern at the tehsil level. This table shows area breakup for each type of land as well as the percentage thereof to the total area of a tehsil. It also gives the total areas of land at the tehsil level. Table No. 11 presents the breakup of the total cultivated area at the tehsil level into total irrigated and total unirrigated and further provides the breakup into gross, net, and double-cropped area under each of these categories. In addition, it provides percentage breakups as in the case of Table No. 10. Table No. 12 projects, at the tehsil level again, further breakup of the irrigated area in terms of the sources of irrigation and shows the percentage of each source of irrigation to the total irrigated area. The percentage figures in respect of the various items in the three tables mentioned above are indicated within brackets below the actual area figures in the respective cases. The last Table (No. 13) brings us to the average percentage of cultivable waste per village. The villages for this purpose have been grouped in terms of their distance from the nearest towns. A tabular abstract (Appendix III-B) of land-use given at the end of the Village Directory, gives a total view of the land-use pattern at the tehsil level.

A few general points may also be noted while referring to the Village Directory. As already mentioned, area figures in all cases are given in acres. The area figures for tehsils were converted from acres to sq. kms. in the case of Tables 3, 4 and 5, in order to present incidence of some amenities per 100 sq. kms.

It will be seen that in some cases particulars of one village have been included with those of some other village. This has been due to the records for the village not having been maintained separately. Similarly, a number of villages are shown as 'unpopulated even though they may also be found as having some amenities.

Common appendices and maps

As already mentioned, the Common Appendices and Maps, put in Section III of this volume, are useful from the point of view of both Parts A and B of the District Census Hand Book. Appendix I gives the names of all towns and villages (including urban and rural part-villages) along with Hindi equivalents, in alphabetical order. The Code No. and Page Nos. given against each town/village will help in easily locating the data pertaining to the latter in Parts A and B. Appendix II gives distribution of population by religion at district,

tehsil and town levels. In case there have been any territorial changes affecting the boundaries of the district in question or any of it's tehsils during the intercensal period (1961-71) the same have been indicated in Appendix III.

Maps

An attempt has been made to make the maps accompanying this volume as helpful as possible. Among others, the Survey of India, Settlement, P.W.D., Railway, and Irrigation maps as well as town maps obtained from the Town Planning Department have been consulted. While the State maps have been put at the beginning of this volume the District, Tehsil and Town maps are being issued as a Supplement. Some of the main points regarding these maps are as follows :

State

A State map in colour showing district and tehsil boundaries and headquarter towns, major roads and rivers and railways has been included. It is accompanied by three insets showing Rajasthan in India, tehsilwise population density and the intercensal territorial changes. The other State map, also in colour, shows its physical features and is accompanied by insets dealing with geographic regions, rainfall, and temperature, soils and land utilisation pattern. The scheme of geographic regions of the State has been adopted from a map on the subject by Shri A. K. Sen of the Central Arid Zone Research Institute Jodhpur.

(ii) District

This map is also in colour and shows tehsil and sub-divisional boundaries, mountains and hills, rivers, roads, railways and towns and villages among other things. As many villages as possible have been included though in most cases it has been necessary to leave out some smaller villages. Village dots are in accordance with population size. Major amenities and village code number have also been given beside the village-size dot and village name. However, in some cases it has not been possible to give the village names. In such cases, village names can be ascertained by referring to the alphabetical list. Amenity symbols have been arranged underneath the village names. An endeavour has been made to locate the village-size dot as near to the actual village-site as possible with the help of the Survey of India toposheets. Still, it is not claimed that it has been possible to put the village-size dots with fool-proof precision. As exact municipal boundaries are not known in most cases, the town areas in the district as well as the tehsil maps include the outgrowth and part-villages, wherever they occur, and their approximate location is indicated by sub-numbers. Spheres indicating population size of towns have also been given beside major amenities symbols which have been placed within dotted-line boxes for better readability. Hills and mountains have been shown with the help of hachures but altitudes have not been mentioned. A skeleton index accompanies each map; the complete index is given on the next page.

The district map also includes one inset indicating the tehsils within the district as also the inter-censal changes in district and tehsil boundaries, wherever involved Sub-Divisions have also been shown.

(iii) Tehsil

The basic tehsil map shows village boundaries, village names and code numbers, village population-size dots, towns, rivers and means of communications among other things. In some cases, it has been possible to give only the village code numbers and not the names. The village-size dots do not indicate the exact village-sites. Each tehsil map carries an abridged index; the detailed index is available on the next page.

The tehsil map also carries an inset showing the population density within the tehsil worked out at village level although village boundaries are not being indicated. These insets constitute a special contribution of this Directorate.

Each tehsil map is accompanied by a set of four amenity maps showing the villages served by the various amenities grouped under four headings viz., Transport, Postal, Education and Medical. In each case a village having the basic amenity in the particular category, i.e., a road or railway station, a post office, a primary school or a dispensary, has been shaded. In the case of all villages having railway stations or other amenities ranking higher than the basic amenities mentioned above, appropriate symbols and village code numbers have also been given. These amenity maps are a special project undertaken by this Directorate and it is hoped that they will be found useful in giving an idea regarding the overall spatial distribution of amenities. The combined index for these amenity maps is given on the next page.

(iv) Town/City

In most cases, to-the-scale maps were not available. In all such cases notional maps are being given. An attempt has been made to give the exact municipal limits but as these limits are often not properly demarcated either on land or on maps, the boundaries have to be treated as notional and approximate wherever part-villages are involved. Functional areas as well as ward boundaries and all other important sites and land-marks have been indicated. Names of neighbouring villages and part-villages have also been given. The symbols used have been explained in each case along with the map itself.

Wardwise and townwise densities have been shown by way of an inset in all cases in which to-the-scale town maps were available. The densities have been worked out in terms of persons per sq. km. and have been rounded off to the nearest hundred. However, as the exact areas of ward were not available, the wardwise densities are only approximate. With regard to towns for which to-the-scale maps were not available, the insets pertaining to their maps carry only the ward boundaries and ward numbers. In both the cases, the insets also indicate such other neighbouring towns and outgrowths as form an urban agglomeration, wherever such an agglomeration exists. The boundaries of outgrowths are, of course, approximate.

The district, tehsil and town maps have been numbered in the following manner :—

District Map : District code number followed by 1.

Tehsil Maps : District code number followed by 2, 3, 4 etc. in the order of the tehsil code sequence with 'A' being added for each set of amenity maps.

Town Maps : District code number followed by the number next to that assigned to the last tehsil map with the district headquarter city/town coming first and other towns getting subsequent numbers as per the code sequence.

INDICES

1 INDEX FOR DISTRICT MAPS

INTERNATIONAL BOUNDARY

STATE BOUNDARY

DISTRICT BOUNDARY

SUB-DIVISIONAL BOUNDARY

TEHSIL BOUNDARY

DISTRICT HEADQUARTER — PALI

SUB-DIVISIONAL HEADQUARTER — SOJAT

TEHSIL HEADQUARTER — DESURI

TAR/CEMENT CONCRETE ROAD — NH SH

(NOTE NH OR SH SIGNIFY NATIONAL HIGHWAY OR STATE HIGHWAY)

METALLED/GRAVELLED ROAD

UNMETALLED/FAIR WEATHER ROAD/CART TRACK

BROAD GAUGE RAILWAY WITH STATION

METER GAUGE RAILWAY WITH STATION

RIVER

TANKS etc

HILLS

TOWNS BY POPULATION SIZE

VI	V	IV	III	II	I
up to 4,999	5,000 to 9,999	10,000 to 19,999	20,000 to 49,999	50,000 to 99,999	100,000 & above

VILLAGES BY POPULATION SIZE

Unpopulated	Upto 199	200 to 499	500 to 999	1,000 to 1,999	2,000 to 4,999	5,000 & above

PANCHAYAT SAMITI, POLICE STATION — PS(P)

POST & TELEGRAPH, TELEPHONE, POST OFFICE — PT TL PO

CIRCUIT HOUSE — CH

REST HOUSE/DAK OR INSPECTION BUNGALOW/INSPECTION HUT — (R)

HOSPITAL — (H)

DISPENSARY, MATERNITY & CHILD WELFARE, HEALTH, FAMILY PLANNING CENTRE — (H)

COLLEGE — (C)

HIGH/HIGHER SECONDARY SCHOOL, MIDDLE SCHOOL — (H)(M)

MANDI, MARKET

2. INDEX FOR TEHSIL MAPS

INTERNATIONAL BOUNDARY

TEHSIL BOUNDARY

VILLAGE BOUNDARY

TEHSIL HEADQUARTER — SANCHORE

TAR/CEMENT CONCRETE ROAD

METALLED/GRAVELLED ROAD

UNMETALLED/FAIR WEATHER ROAD/CART TRACK

BROAD GAUGE RAILWAY WITH STATION

METER GAUGE RAILWAY WITH STATION

RIVER

TANKS etc

NOTE TOWNS AND VILLAGES BY POPULATION SIZE AS IN THE INDEX FOR DISTRICT MAPS ABOVE

3 INDEX FOR AMENITIES MAPS

TRANSPORT

TAR/CEMENT CONCRETE ROAD

METALLED/GRAVELLED ROAD

UNMETALLED/FAIR WEATHER ROAD/CART TRACK

BROAD GAUGE RAILWAY WITH STATION

METER GAUGE RAILWAY WITH STATION

NOTE VILLAGES SERVED BY MAJOR ROADS OR HAVING RAILWAY STATION HAVE BEEN SHADED

POSTAL

TELEGRAPH OFFICE — PT

TELEPHONE OFFICE — TL

NOTE VILLAGES HAVING POST OFFICES ARE SHADED

EDUCATIONAL

MIDDLE SCHOOL — M

HIGH/HIGHER SECONDARY SCHOOL — H

NOTE VILLAGES HAVING PRIMARY SCHOOLS ARE SHADED

MEDICAL

HOSPITAL — H

MATERNITY AND CHILD WELFARE CENTRE — MCW

HEALTH CENTRE — HC

FAMILY PLANNING CENTRE — FC

NOTE VILLAGES HAVING DISPENSARIES ARE SHADED

As already stated, all town maps carry their respective indices. However, it may be mentioned here that municipal and ward boundaries have been universally shown as ∘— — — ∘ and — — — — respectively.

ANALYTICAL NOTE

A. TOWN DIRECTORY

As already mentioned, the Town Directory consists of six Statements which follow this note. We may now analyse the data, thus presented, in respect of the towns of this district with the help of four Tables which relate to Statements I, III and V respectively. While Sawai Madhopur town of this district forms an urban agglomeration with Man Town; Gangapur and Man Town, respectively, have outgrowths. The Sawai Madhopur urban agglomeration represents the adjoining municipalised areas of Man Town. Gangapur and Man Town outgrowths, code numbers III a and VI a, represent adjoining urbanised, though non-municipalised, portions of Gangapur and Man Town revenue villages respectively. At the time of 1961 Census these outgrowths were treated as parts of the core towns.

Man Town has been treated as town for the first time in the course of 1971 Census.

Statement I

A look at Cols. 6-13 will show that of the six towns in this district, four are small-sized and two viz. Gangapur and Karauli medium-sized, Gangapur, with a population of 32,660 (including the population of outgrowths) being the largest. Civic administration wise, five towns are governed by municipal boards—all of category 2, and one, viz., Man Town, is governed by notified area committee.

Functional categorywise, while Sawai Madhopur shows pronounced industrial characteristics, Hindaun and Karauli display such characteristics only secondarily.

A study of Cols. 6-13 in conjunction with Table No. 1, which follows, shows that since 1921-31 the population of all the towns, with the exception of Karauli in the years 1931-41 and 1941-51, has registered an upward trend. This upward trend has been conspicuously constant since 1901-11. As regards 1961-71, Gangapur has returned the highest growth rate viz. 44.57 per cent.

TABLE No. 1

DECADAL POPULATION VARIATION (1901-1971)

Sl. No.	Name of Town	1901-1911	1911-1921	1921-1931	1931-1941	1941-1951	1951-1961	1961-1971
1	2	3	4	5	6	7	8	9
1.	Todabhim	+3.88	-28.97	+6.71	+11.92	+21.40	+22.03	+20.81
2.	Hindaun	-10.87	-18.36	+24.61	+27.52	+6.30	+37 92	+37.84
3.	Gangapur	+12.12	+13.96	+35.77	+23.56	+27.40	+60.47	+44.57
4.	Karauli	-15.67	-1.13	+0.47	-2.51	-0.15	+23.75	+17.29
5.	Sawai Madhopur	+8.11	33.28	+10.28	+2.14	+36.05	+83.52	+0.73
6.	Man Town	Treated as town for the first time in Census 1971.						

Statement II

It will be seen from Col. 3 that there is not much variation in altitude from one town to another. Jaipur and Kota are the two nearest cities in respect of the towns in this district. Of the six towns, only 3, viz. Hindaun, Gangapur and Sawai Madhopur, have railway stations, though all have bus stands.

Statement III

A look at cols. 3-16 in conjunction with Table Nos. 2 and 3 will show that Gangapur has the highest total annual Receipts and Expenditure figures. There is not much variation in the pattern of sourcewise income and headwise expenditure from one municipality to another. While Hindaun shows that highest percentages of per

capita income in terms of revenue from taxes, Karauli has that distinction in relation to government grants, loans and advances. As regards the percentages of per capita expenditure, Gangapur shows the highest figures, while in case expenditure on general administration Hindaun has that position.

TABLE No. 2

RECEIPT (SOURCEWISE, IN PERCENTAGE, AND PER CAPITA)

Sl. No.	Name and Class of Town	Civic Administration Status & Category	Receipt through taxes	Revenue derived from municipal properties apart from taxes and other sources	Receipt from Government Grant, Loans & Advances	Total Receipt
1	2	3	4	5	6	7
1.	Todabhim (IV)	M(4)	33.80 (1.50)	56.84 (2.52)	9.36 (0.41)	100.00 (4.43)
2.	Hindaun (III)	M(4)	74.91 (11.91)	19.97 (3.18)	5.12 (0.81)	100.00 (15.90)
3	Gangapur (III)	M(4)	67.10 (10.22)	28.42 (4.33)	4.48 (0.68)	100.00 (15.23)
4.	Karauli (III)	M(4)	60.27 (4.66)	24.53 (1.90)	15.20 (1.18)	100.00 (7.74)
5.	Sawai Madhopur (III)	M(4)	72.80 (6.27)	20.30 (1.74)	6.90 (0.60)	100.00 (8.61)
6.	Man Town (III)	N.A.	34.19 (0.69)	49.60 (1.00)	16.21 (0.33)	100.00 (2.02)

TABLE No. 3

EXPENDITURE (HEADWISE, IN PERCENTAGE, AND PER CAPITA)

Sl. No.	Name and Class of Town	Civic Administration Status & Category	General Administration	Public Safety, Public Health and Convenience, Public Work & Public Institutions	Other sources	Total Expenditure
1	2	3	4	5	6	7
1.	Todabhim (IV)	M(4)	28.92 (1.27)	41.71 (1.83)	29.37 (1.29)	100.00 (4.39)
2.	Hindaun (III)	M(4)	30.29 (3.53)	60.82 (7.08)	8.89 (1.03)	100.00 (11.64)
3.	Gangapur (III)	M(4)	12.18 (3.08)	76.02 (11.07)	2.80 (0.41)	100.00 (14.56)
4.	Karauli (III)	M(4)	12.90 (0.97)	54.17 (4.07)	32.93 (2.47)	100.00 (7.51)
5.	Sawai Madhopur (III)	M(4)	14.65 (1.22)	72.81 (6.05)	12.54 (1.04)	100.00 (8.31)
6.	Man Town (III)	N. A.	25.50 (0.67)	59.08 (1.56)	15.42 (0.41)	100.00 (2.64)

Statement IV

It will be observed that the system of sanitation is, generally speaking, traditional, though each town has provision for latrines. In the removal of night soil, the usual methods of head and cart load as also of wheel barrows prevails. Three out of the six towns have protected water supply schemes; and all the towns are electrified. None of the six towns, however, has provision for fire-fighting services.

Statement V

In terms of medical and educational amenities, so far as the number of medical institutions is concerned, Sawai Madhopur town is the one best served but considering the number of beds in these institutions, Karauli has the largest such number. As regards educational amenities, Karauli town is the one best served. All the six towns except Todabhim have cinemas. Table No. 4 (which follows) shows that Karauli provides for the highest number of beds per thousand population in medical institutions.

TABLE No. 4

MEDICAL FACILITIES

Sl. No.	Name of Town	Total No. of beds in medical institutions	No. of beds per 1,000 population	Sl. No.	Name of Town	Total No. of beds in medical institutions	No. of beds per 1,000 population
1	2	3	4	1	2	3	4
1.	Todabhim	—	—	4.	Karauli	107	3.85
2.	Hindaun	16	0.06	5.	Sawai Madhopur	38	1.80
3.	Gangapur	45	1.38	6.	Man Town	—	—

Statement VI

As may be seen from the Statement, the items under sub-heads 'imported' and 'exported' pertain generally to things of daily necessities, though stone, charcoal, biris, and cement deserve to be mentioned. Among the manufactured articles, fabricated steel, iron goods, hulled rice, stone articles, cement, and biris are to be noted. All the towns have banking facilities except Man Town, which, being very near to Sawai Madhopur has an easy access to banks at Sawai Madhopur. All the towns have other credit facilities also in terms of agricultural and non-agricultural credit societies (except Sawai Madhopur and Man Town).

ANALYTICAL NOTE

B. VILLAGE DIRECTORY

General

As may be seen from Table No. 1 below, the entire district consists of 1647 villages, of which 241 belong to Karauli tehsil and 193, 175, 152, 149, 145, 141, 127, 125, 115, and 84 belong to Sawai Madhopur, Malarnachor, Mahwa, Sapotra, Bamanwas, Todabhim, Khandar, Hindaun, Gangapur, and Nadauti tehsils respectively. As regards the classification of villages in terms of area, the district's 1647, villages fall into all the eight categories provided for. However, there are only 14 villages in the first category and 22 villages in the second. The highest number of villages, 507, belongs to the sixth category and there are 75 villages in the eighth category. As regards the tehsils, the 14 villages in the first category belong to Hindaun, Nadauti, Bamanwas, Karauli, Sapotra, Malaranchor & Khandar tehsils, (3, 1, 1, 1, 1, 5, 2) respectively, and the 22 villages in the second category belong to Todabhim, Hindaun, Bamanwas, Karauli, Sapotra, Malaranachor, Sawai Madhopur and Khandar tehsils (2, 1, 5, 3, 3, 5, 2, 1) respectively. The biggest concentration of villages obtains in the area categories fifth, sixth and seventh. It will, thus, appear that the villages in the district tend to be more on the medium size.

TABLE No. 1

VILLAGES CLASSIFIED BY AREA

District/Tehsil	Total No. of villages	Area in acres							
		50 or less	51-100	101-200	201-500	501-1,000	1,001-2,000	2,001-5,000	5,001+
1	2	3	4	5	6	7	8	9	10
Sawai Madhopur District*	**1,647**	**14**	**22**	**56**	**247**	**448**	**507**	**277**	**75**
1. Mahwa Tehsil	152	—	—	3	51	59	36	3	—
2. Todabhim Tehsil	141	—	2	5	32	62	31	8	1
3. Hindaun Tehsil	125	3	1	1	13	50	42	12	3
4. Nadauti Tehsil	84	1	--	4	6	26	20	21	6
5. Bamanwas Tehsil	145	1	5	10	35	33	39	18	4
6. Gangapur Tehsil	115	—	—	7	21	35	35	11	6
7. Karauli Tehsil	241	1	3	11	34	58	74	41	19
8. Sapotra Tehsil	149	1	3	6	11	25	46	41	16
9. Malarnachor Tehsil	175	5	5	4	19	33	77	27	5
10. Sawai Madhopur Tehsil	193	—	2	1	14	41	73	50	12
11. Khandar Tehsil‡	127	2	1	4	11	26	34	45	3

* Area figures of one village is included in other village.

‡ Area figures of village Chak Dharmpuri Code No. 97 included in village Dharmpuri, Code No. 98.

Table No. 2 which follows, shows that for the district as a whole, wheat. jowar, and bajra are the most commonly used foodgrains. This is true of the tehsils also with a few exceptions. Barley, maize, and rice are also preferred as foodgrains in some villages.

TABLE N.o 2

STAPLE FOOD

(Figures indicate the number of villages)

District/Tehsil	Names of Staple foods										
	Wheat	Barely	Maize	Gram	Jowar	Bajra	Gojra	Gochana	Rice	Moth	Bejar
1	2	3	4	5	6	7	8	9	10	11	12
Sawai Madhopur District	**952**	**46**	**21**	**7**	**302**	**273**	**1**	**5**	**12**	—	**6**
1. Mahwa Tehsil	135	5	—	—	—	12	—	—	—	—	—
2. Todabhim Tehsil	100	7	—	—	3	29	—	—	—	—	—
3. Hindaun Tehsil	119	—	—	4	—	1	—	—	—	—	—
4. Nadauti Tehsil	75	—	6	1	—	2	—	—	—	—	—
5. Bamanwas Tehsil	120	5	—	—	12	3	—	—	4	—	—
6. Gangapur Tehsil	39	2	8	—	12	49	—	3	1	—	—
7. Karauli Tehsil	79	—	—	—	9	143	1	2	7	—	—
8. Sapotra Tehsil	120	4	1	1	1	15	—	—	—	—	—
9. Malarnachor Tehsil	105	7	1	1	52	9	—	—	—	—	—
10. Sawai Madhopur Tehsil	52	15	5	—	104	7	—	—	—	—	6
11. Khandar Tehsil	8	1	—	—	110	3	—	—	—	—	—

The various places, where hats/markets/fairs are held have been indicated in the footnotes. Sawai Madhopur, Todabhim, Hindaun, Gangapur, Karauli, Bayana, Nawai, Man Town, Bandikui, are nine nearest towns in respect of the various villages in the district. Among the places of interest are temples, palaces, forts, mosques, and sites of religious and other fairs.

Amenities

(i) Educational

The district, as a whole, has 867 primary schools, 63 middle schools, 24 secondary/higher secondary schools and 1 college. In terms of the number of these institutions, Karauli tehsil is the one best served in respect of primary schools, Sawai Madhopur and Mahwa tehsils in respect of middle schools and Malaranachor in respect of secondary/higher secondary schools. The only college in the district belongs to Hindaun tehsil. The highest incidence of primary and middle schools, per 100 Sq. Km., obtains in Hindaun and Todabhim tehsils respectively.

TABLE No. 3

AVAILABILITY OF EDUCATIONAL FACILITIES AND THEIR INCIDENCE PER 100 SQ. KM.

District/Tehsil	Total area in Sq. Km.	Educational facilities							
		Primary Schools		Middle Schools		Sec./Higher Sec. Schools		Colleges	
		No. of villages having Primary Schools	No. of Primary Schools	No. of villages having Middle Schools	No. of Middle Schools	No. of villages having Secondary/Higher Secondary Schools	No. of Secondary/ Higher Secondary Schools	No. of villages having Colleges	No. of Colleges
1	2	3	4	5	6	7	8	9	10
Sawai Madhopur District	—	**813**	**867**	**63**	**63**	**23**	**24**	**1**	**1**
1. Mahwa Tehsil	478	67	70 (14.64)	8	8 (1.67)	4	4 (0.84)	—	—
2. Todabhim Tehsil	525	77	79 (15.05)	11	11 (2.10)	—	—	—	—
3. Hindaun Tehsil	603	89	98 (16.25)	6	6 (1.00)	2	2 (0.33)	1	1 (0.17)
4. Nadauti Tehsil	653	45	50 (7.66)	5	5 (0.77)	3	3 (0.46)	—	—
5. Bamanwas Tehsil	739	63	67 (9.07)	4	4 (0.54)	2	2 (0.27)	—	—
6. Gangapur Tehsil	639	59	64 (10.02)	7	7 (1.10)	1	1 (0.16)	—	—
7. Karauli Tehsil	1,782	119	128 (7.18)	2	2 (0.11)	1	1 (0.06)	—	—
8. Sapotra Tehsil	1,404	70	80 (5.70)	4	4 (0.28)	3	3 (0.21)	—	—
9. Malarnachor Tehsil	1,016	80	82 (8.07)	6	6 (0.59)	3	4 (0.39)	—	—
10. Sawai Madhopur Tehsil	1,632	100	102 (6.25)	8	8 (0.49)	3	3 (0.18)	—	—
11. Khandar Tehsil	960	44	47 (4.90)	2	2 (0.21)	1	1 (0.10)	—	—

(ii) Medical

In the district, as a whole, there are 123, dispensaries, 16 hospitals, 11 health centres, 17 maternity and child welfare centres and 21 family planning centres. The incidence of dispensaries and hospitals, per 100 Sq. Km., is the highest in Mahawa tehsil.

TABLE No. 4

AVAILABILITY OF MEDICAL FACILITIES AND THEIR INCIDENCE PER 100 SQ. KM.

District/Tehsil	Total area in Sq. Km.	Medical facilities									
		Dispensaries		Hospitals		Health Centres		Maternity &Child Welfare Centres		Family Planning Centres	
		No. of villages having Dispensaries	No. of Dispensaries	No. of villages having Hospitals	No. of Hospitals	No. of villages having Health Centres	No. of Health Centres	No. of villages having Maternity & Child Welfare Centres	No. of Maternity & Child Welfare Centres	No. of villages having Family Planning Centres	No. of Family Planning Centres
1	2	3	4	5	6	7	8	9	10	11	12
Sawai Madhopur District	—	**121**	**123**	**16**	**16**	**11**	**11**	**17**	**17**	**21**	**21**
1. Mahwa Tehsil	478	12	12 (2.51)	3	3 (0.63)	2	2 (0.42)	4	4 (0.84)	5	5 (1.05)
2. Todabhim Tehsil	525	8	8 (1.52)	1	1 (0.19)	—	—	2	2 (0.38)	1	1 (0.19)
3. Hindaun Tehsil	603	10	10 (1.66)	2	2 (0.33)	—	—	1	1 (0.17)	1	1 (0.17)
4. Nadauti Tehsil	653	11	11 (1.68)	—	—	1	1 (0.15)	1	1 (0.15)	2	2 (0.31)
5. Bamanwas Tehsil	739	11	11 (1.49)	—	—	—	—	1	1 (0.14)	2	2 (0.27)
6. Gangapur Tehsil	639	8	8 (1.25)	1	1 (0.16)	1	1 (0.16)	3	3 (0.47)	3	3 (0.47)
7. Karauli Tehsil	1,782	14	14 (0.79)	3	3 (0.17)	1	1 (0.06)	—	—	1	1 (0.06)
8. Sapotra Tehsil	1,404	12	12 (0.85)	2	2 (0.14)	1	1 (0.07)	1	1 (0.07)	1	1 (0.07)
9. Malarnachor Tehsil	1,016	11	11 (1.08)	1	1 (0.10)	2	2 (0.20)	1	1 (0.10)	3	3 (0.30)
10. Sawai Madhopur Tehsil	1,632	15	16 (0.98)	2	2 (0.12)	2	2 (0.12)	3	3 (0.18)	1	1 (0.06)
11. Khandar Tehsil	960	9	10 (1.04)	1	1 (0.10)	1	1 (0.10)	—	—	1	1 (0.10)

(iii) Posts and Telegraphs

In all, the district has 306 post-offices, 22 posts and telegraphs offices and 25 telephone centres. Todabhim tehsil has the highest incidence of post offices per 100 Sq. Km.

TABLE No. 5

AVAILABILITY OF POSTAL AND TELEGRAPHIC FACILITIES AND THEIR INCIDENCE PER 100 SQ. KM.

District/Tehsil	Total area in Sq. Km.	Postal and Telegraphic facilities					
		Post Offices		Posts & Telegraphs Offices		Telephone Centres	
		No. of villages having Post Offices	No. of Post Offices	No. of villages having Posts & Telegraphs Offices	No. of Posts & Telegraphs Offices	No. of villages having Telephone Centres	No. of Telephone Centres
1	2	3	4	5	6	7	8
Sawai Madhopur District	—	306	306	22	22	25	42*
1. Mahwa Tehsil	478	24	24 (5.02)	3	3 (0.63)	3	3 (0.63)
2. Todabhim Tehsil	525	30	30 (5.71)	1	1 (0.19)	—	—
3. Hindaun Tehsil	603	23	23 (3.81)	5	5 (0.83)	5	5 (0.83)
4. Nadauti Tehsil	653	21	21 (3.22)	3	3 (0.46)	2	2 (0.31)
5. Bamanwas Tehsil	739	24	24 (3.25)	1	1 (0.14)	3	11‡ (0 41)
6. Gangapur Tehsil	639	30	30 (4.69)	2	2 (0.31)	2	2 (0.31)
7. Karauli Tehsil	1,782	41	41 (2.30)	2	2 (0.11)	3	3 (0.17)
8. Sapotra Tehsil	1,404	27	27 (1.92)	1	1 (0.07)	2	2 (0.14)
9. Malarnachor Tehsil	1,016	26	26 (2.56)	1	1 (0.10)	2	2 (0.20)
10. Sawai Madhopur Tehsil	1,632	40	40 (2.45)	2	2 (0.12)	2	11† (0.12)
11. Khandar Tehsil	960	20	20 (2.08)	1	1 (0.10)	1	1 (0.10)

* Includes 17 Phones. ‡ Includes 8 Phones. † Includes 9 Phones.

(iv) Power Supply

As the following table shows, only about 1/20th of the total villages in the district are electrified. Amongst the tehsils, there is none which has a sizable number of electrified villages, Nadauti, Sapotra, Khandar, tehsils having not a single electrified village.

TABLE No. 6

POWER SUPPLY

District/Tehsil	Villages having Power supply	Villages not having Power supply	District/Tehsil	Villages having Power supply	Villages not having Power supply
1	2	3	1	2	3
Sawai Madhopur District	**85**	**1,562**	6. Gangapur Tehsil	9	106
1. Mahwa Tehsil	15	137	7. Karauli Tehsil	4	237
2. Todabhim Tehsil	12	129	8. Sapotra Tehsil	—	149
3. Hindaun Tehsil	17	108	9. Malarnachor Tehsil	5	170
4. Nadauti Tehsil	—	84	10. Sawai Madhopur Tehsil	11	182
5. Bamanwas Tehsil	12	133	11. Khandar Tehsil	—	127

(v) Drinking water

As Table No. 7 shows, the district depends largely on wells, rivers and tanks as sources of drinking water. Only four villages have protected water supply schemes, and 15 villages have tube-wells facilities.

TABLE No. 7

DRINKING WATER

District/Tehsil	Sources of drinking water					
	Tap	Well	Tank	River	Tubewell	Others
1	2	3	4	5	6	7
Sawai Madhopur District	**4**	**1,517**	**131**	**183**	**15**	**24**
1. Mahwa Tehsil	1	149	9	12	5	2
2. Todabhim Tehsil	1	139	7	21	3	—
3. Hindaun Tehsil	—	117	4	24	5	—
4. Nadauti Tehsil	—	71	14	6	—	—
5. Bamanwas Tehsil	—	132	14	6	1	—
6. Gangapur Tehsil	1	112	11	6	—	—
7. Karauli Tehsil	—	223	22	37	—	8
8. Sapotra Tehsil	—	133	11	14	—	10
9. Malarnachor Tehsil	—	153	14	13	—	1
10. Sawai Madhopur Tehsil	—	180	16	26	1	1
11. Khandar Tehsil	1	108	9	18	—	2

(vi) Communication facilities

The following table indicates that only a small number of villages in the district are served by pucca roads and very few by railway stations. A fair number of villages are accessible only by kutcha road, while a good number of them are connected by no road whatsoever. The few villages that have rail facilities are confined to villages in 6 out of the 11 tehsils.

TABLE No. 8

MEANS OF COMMUNICATION

District/Tehsil	Means of Communication			District/Tehsil	Means of Communication		
	Pucca Road	Kutcha Road	Railway Station		Pucca Road	Kutcha Road	Railway Station
1	2	3	4	1	2	3	4
Sawai Madhopur District	**294**	**308**	**31**	6. Gangapur Tehsil	43	15	9
1. Mahwa Tehsil	44	16	3	7. Karauli Tehsil	67	70	—
2. Todabhim Tehsil	6	23	—	8. Sapotra Tehsil	18	13	1
3. Hindaun Tehsil	37	25	5	9. Malarnachor Tehsil	23	35	1
4. Nadauti Tehsil	18	10	—	10. S. Madhopur Tehsil	15	35	12
5. Bamanwas Tehsil	11	17	—	11. Khandar Tehsil	12	49	—

The availability of communication facilities, as projected in Table No. 9, will show that the largest number of villages having pucca road fall in the 16-25 Km. distance group and those having kutcha roads in the 26-50 Km. distance group. There are only 9 villages which have both pucca road and rail and 3 which have both kutcha roads and rail facilities.

TABLE No. 9

MEANS OF COMMUNICATION (VILLAGES GROUPED IN TERMS OF DISTANCE FROM THE NEAREST TOWN)

Distance from the nearest town (in km.)	Total No. of villages	Means of Communication					
		Pucca Road	Kutcha Road	Pucca Road and River	Pucca Road and Rail	Kutcha Road and Rail	Others
1	2	3	4	5	6	7	8
5 or less	73	19	9	—	2	—	1
6—10	188	45	36	—	—	—	4
11—15	235	67	28	—	4	—	6
16—25	390	78	56	—	2	2	7
26—50	645	64	137	—	—	1	1
51—100	116	7	34	—	1	—	—
101—200	—	—	—	—	—	—	—
201 and above	—	—	—	—	—	—	—

Land-use pattern

The following table shows that in terms of area, Karauli is the largest tehsil followed by Sawai Madhopur, Sapotra, Malarnachor, Khandar, Bamanwas, Nadauti, Gangapur, Hindaun, Todabhim, and Mahwa tehsils in that order.

The largest forest area and that not avialable for cultivation belong to Karauli tehsil, the largest irrigated area and fallow land area to Malarnachor tehsil, and the largest un-irrigated area and area under cultivable wastes to Sawai Madhopur tehsil. The area under tree-groves and orchards being too small does not call for comparisons. The highest percentages (to total tehsil area) of forest, and area not available for cultivation belong to Sapotra tehsil, of irrigated area to Mahwa tehsil, of un-irrigated area to Gangapur tehsil, and of area under fallow land and cultivable waste to Malarnachor tehsil.

TABLE No. 10

LAND UTILISATION PATTERN

(Area in acres)

Tehsil	Total Area (Rural)	Forest	Irrigated	Un-irrigated	Tree groves & Orchards	Fallow land	Culturable Waste	Not available for cultivation
1	2	3	4	5	6	7	8	9
1. Mahwa Tehsil	118,067 (100.00)	1,988 (1.68)	22,577 (19.12)	62,786 (53.18)	120 (0.10)	7,308 (6.19)	11,257 (9.54)	12,031 (10.19)
2. Todabhim Tehsil	129,757 (100.00)	5.629 (4.34)	20,617 (15.89)	66,301 (51.10)	293 (0.22)	5,867 (4.52)	16,590 (12.79)	14,460 (11.14)
3. Hindaun Tehsil	149,106 (100.00)	4,303 (2.88)	22,684 (15.21)	68,576 (45.99)	119 (0.08)	4,351 (2.92)	30,992 (20.79)	18,081 (12.13)
4. Nadauti Tehsil	161,261 (100.00)	10,585 (6.56)	13,629 (8.45)	86,987 (53.94)	33 (0.02)	7,859 (4.88)	17,372 (10.77)	24,796 (15.38)
5. Bamanwas Tehsil	182,655 (100.00)	4,750 (2.60)	26,270 (14.38)	88,026 (48.19)	64 (0.04)	8,063 (4.41)	27,498 (15.06)	27,984 (15.32)
6. Gangapur Tehsil	157,950 (100.00)	4,622 (2.92)	18,524 (11.73)	87,237 (55.23)	76 (0.05)	6,029 (3.82)	27,580 (17.46)	13,882 (8.79)
7. Karauli Tehsil	440,341 (100.00)	143,847 (32.67)	19,447 (4.41)	74,820 (16.99)	130 (0.03)	14,362 (3.26)	57,448 (13.05)	130,287 (29.59)
8. Sapotra Tehsil	346,852 (100.00)	122,609 (35.35)	15,991 (4.61)	55,068 (15.88)	53 (0.02)	5,142 (1.48)	31,581 (9.10)	116,408 (33.56)
9. Malarnachor Tehsil	251,184 (100.00)	8,371 (3.33)	40,542 (16.14)	107,342 (42.74)	158 (0.06)	18,430 (7.34)	53,145 (21.16)	23,196 (9.23)
10. Sawai Madhopur Tehsil	403,233 (100.00)	70,908 (17.58)	22,171 (5.50)	177,101 (43.92)	439 (0.11)	16,361 (4.06)	67,862 (16.83)	48,391 (12.00)
11. Khandar Tehsil	237,245 (100.00)	58,273 (24.56)	6,382 (2.69)	66,744 (28.13)	119 (0.05)	4,749 (2.00)	43,130 (18.18)	57,848 (24.39)

As is evident from Table No. 11, the largest gross cultivated and the largest un-irrigated areas belong to Sawai Madhopur tehsil, the largest cultivated double-cropped area belongs to Hindaun tehsil, the largest gross irrigated and irrigated double-cropped areas to Malarnachor tehsil. The highest percentages (to total cultivated tehsil area) of cultivated double-cropped area and un-irrigated double-cropped area belong to Hindaun tehsil, of gross irrigated area to Malarnachor tehsil and of irrigated double-cropped area to Nadauti tehsil.

TABLE No. 11

IRRIGATED AND UNIRRIGATED AREA

(Area in acres)

Tehsil	Total cultivated area			Irrigated			Un-irrigated		
	Gross	Net	Double Cropped	Gross	Net	Double Cropped	Gross	Net	Double Cropped
1	2	3	4	5	6	7	8	9	10
1. Mahwa Tehsil	97,588	85,363	12,225	22,731	22,577	154	74,857	62,786	12,071
	(100.00)	(87.47)	(12.53)	(23.29)	(23.13)	(0.16)	(76.71)	(64.34)	(12.37)
2. Todabhim Tehsil	102,275	86,918	15,357	21,589	20,617	972	80,686	66,301	14,385
	(100.00)	(84.98)	(15.02)	(21.11)	(20.16)	(0.95)	(78.89)	(64.82)	(14.07)
3. Hindaun Tehsil	110,821	91,260	19,561	22,887	22,684	203	87,934	68,576	19,358
	(100.00)	(82.35)	(17.65)	(20.65)	(20.47)	(0.18)	(79.35)	(61.88)	(17.47)
4 Nadauti Tehsil	107,675	100,616	7,059	15,925	13,629	2,296	91,750	86,987	4,763
	(100.00)	(93.44)	(6.56)	(14.79)	(12.65)	(2.14)	(85.21)	(80.79)	(4.42)
5. Bamanwas Tehsil	123,517	114,296	9,221	28,367	26,270	2,097	95,150	88,026	7,124
	(100.00)	(92.53)	(7.47)	(22.97)	(21.27)	(1.70)	(77.03)	(71.26)	(5.77)
6. Gangapur Tehsil	115,428	105,761	9,667	19,352	18,524	828	96,076	87,237	8,839
	(100.00)	(91.63)	(8.37)	(16.77)	(16.05)	(0.72)	(83.23)	(75.58)	(7.65)
7. Karauli Tehsil	109,995	94,267	15,728	21,852	19,447	2,405	88,143	74,820	13,323
	(100.00)	(85.70)	(14.30)	(19.87)	(17.68)	(2.19)	(80.13)	(68.02)	(12.11)
8. Sapotra Tehsil	81,799	71,059	10,740	17,175	15,991	1,184	64,624	55,068	9,556
	(100.00)	(86.87)	(13.13)	(21.00)	(19.55)	(1.45)	(79.00)	(67.32)	(11.68)
9. Malarnachor Tehsil	160,793	147,884	12,909	42,989	40,542	2,447	117,804	107,342	10,462
	(100.00)	(91.97)	(8.03)	(26.73)	(25.21)	(1.52)	(73.27)	(66.76)	(6.51)
10. Sawai Madhopur Tehsil	207,545	199,272	8,273	24,182	22,171	2,011	183,363	177,101	6,262
	(100.00)	(96.01)	(3.99)	(11.65)	(10.68)	(0.97)	(88.35)	(85.33)	(3.02)
11. Khandar Tehsil	76,206	73,126	3,080	6,926	6,382	544	69,280	66,744	2,536
	(100.00)	(95.96)	(4.04)	(9.09)	(8.38)	(0.71)	(90.91)	(87.58)	(3.33)

Table No. 12, which follows, indicates that the largest gross cultivated irrigated area, belongs to Malarnachor tehsil. The largest area irrigated by wells belongs to Mahwa tehsil, and that irrigated by tanks and canals to Malarnachor tehsil. As regards the percentages of irrigated area, sourcewise, to the total irrigated area, the highest percentage of area irrigated by wells belongs to Mahwa tehsil, of area irrigated by tanks to Nadauti tehsil and of that irrigated by canals to Khandar tehsil.

TABLE No. 12

SOURCES OF IRRIGATION

Tehsil	Total gross cultivated irrigated area	Sources of Irrigation			
		Wells	Tanks	Canals	Others
1	2	3	4	5	6
1. Mahwa Tehsil	22,731	22,731	—	—	—
	(100.00)	(100.00)	—	—	—
2. Todabhim Tehsil	21,589	19,599	292	1,669	29
	(100.00)	(90.78)	(1.35)	(7.73)	(0.14)
3. Hindaun Tehsil	22,887	15,691	58	7,124	14
	(100.00)	(68.56)	(0.25)	(31.13)	(0.06)
4. Nadauti Tehsil	15,925	10,806	3,827	1,263	29
	(100.00)	(67.86)	(24.03)	(7.93)	(0.18)
5. Bamanwas Tehsil	28,367	14,660	3,179	9,716	812
	(100.00)	(51.68)	(11.21)	(34.25)	(2.86)
6. Gangapur Tehsil	19,352	14,999	3,985	366	2
	(100.00)	(77.51)	(20.59)	(1.89)	(0.01)
7. Karauli Tehsil	21,852	18,655	832	2,365	—
	(100.00)	(85.37)	(3.81)	(10.82)	—
8. Sapotra Tehsil	17,175	6,821	1,342	8,934	78
	(100.00)	(39.72)	(7.81)	(52.02)	(0.45)
9. Malarnachor Tehsil	42,989	17,126	4,112	21,751	—
	(100.00)	(39.84)	(9.56)	(50.60)	—
10. Sawai Madhopur Tehsil	24,182	17,885	217	6,080	—
	(100.00)	(73.96)	(0.90)	(25.14)	—
11. Khandar Tehsil	6,926	2,294	—	4,617	15
	(100.00)	(33.12)	—	(66.66)	(0.22)

Table No. 13 projects the percentage of cultivable waste per village. It will be noted that the highest percentage obtains in the distance group 5 Km. or less and the lowest in the 26-50 Km. distance groups in terms of distance from the nearest town.

TABLE No. 13

CULTIVABLE WASTE (VILLAGES GROUPED BY DISTANCE FROM THE NEAREST TOWN)

Distance from the nearest town (in km.)	Total No. of villages	Average Percentage of cultivable waste per village	Distance from the nearest town (in km.)	Total No. of villages	Average percentage of cultivable waste per village
1	2	3	1	2	3
5 or less	73	1.37	26—50	645	0.16
6—10	188	0.53	51—100	116	0.86
11—15	235	0.43	101—200	—	—
16—25	390	0.26	201+	—	—

TOWN DIRECTORY

TOWN DIRECTORY

Statement I — Status, Growth History and Functional Category

Sl. No.	Name and Class of Town	Location Code (Distt./ Teh./Town Code Nos.)	Name of Tehsil	Civic administration status and Category in 1971	Population of the town at the Censuses of								Functional Category (1961Census)
					1901	1911	1921	1931	1941	1951	1961	1971	
1	2	3	4	5	6	7	8	9	10	11	12	13	14
1	Todabhim (IV)	7/2/I	Todabhim	M(4)	6629	6886	4891	5219	5841	7091	8653	10454	Primary activity
2	Hindaun (III)	7/3/II	Hindaun	M(4)	11938	10640	8687	10825	13804	14673	20237	27895	Primary activity-cum-industry-cum-service
3	Gangapur* (III)	7/6/III	Gangapur	M(4)	5155	5780	6587	8943	11050	14078	22591	27453 (5,207)‡	Transport-cum-service
4	Karauli (III)	7/7/IV	Karauli	M(4)	23482	19803	19579	19671	19177	19148	23696	27793	Service-cum-Industry-cum-primary activities
	Sawai Madhopur Urban Agg.n.												
5	S. Madhopur (III)	7/10/V	S. Madhopur	M(4)	10328	11166	7450	8216	8392	11417	20952	21105	Industrial
	Man Town (III)	7/10/VI	S. Madhopur	N.A.	Treated as town for the first time in 1971							15522 (6657)‡	
6	Man Town*				See Sawai Madhopur Urban Agglomeration								

‡ Represents the population of outgrowth of the respective towns.

Statement II —Physical Aspects and Location

Sl. No.	Name of Town	Physical aspects				Name of and road distance (in km.) from					
		Altitude (in metres)	Annual rainfall (in mms.)	Temperature (in centigrade)		Nearest City (i.e. town with population of one lakh or more)	State H.Q.	District H.Q.	Sub-divisional H.Q./ Tehsil H.Q.	Nearest Railway Station	Nearest Bus Stand
				Max.	Min.						
1	2	3	4	5	6	7	8	9	10	11	12
1	Todabhim	274	674.9	N.A.‡	N.A.‡	Jaipur(130)	Jaipur (130)	S. Madhopur(150)	Hindaun(42)/ Todabhim(0)	Mandawar(42)	Todabhim (0)
2	Hindaun	232	666.4	N.A.†	N.A.†	Jaipur(154)	Jaipur (154)	S. Madhopur(108)	Hindaun(0)/ Hindaun(0)	Hindaun(0)	Hindaun(0)
3	Gangapur*	269	637.3	N.A.‡	N.A.‡	Jaipur(136)	Jaipur (136)	S. Madhopur(64)	Gangapur(0)/ Gangapur(0)	Gangapur (0)	Gangapur (0)
4	Karauli	224	494.0	N.A.†	N.A.†	Jaipur(176)	Jaipur (176)	S. Madhopur(86)	Karauli(0)/ Karauli(0)	Hindaun (0)	Karauli(0)
	Sawai Madhopur Urban Agg.n.										
5	S. Madhopur	279	743.8	N.A.‡	N.A.‡	Kota(108)	Jaipur (136)	S. Madhopur(0)	S. Madhopur(0)/ S. Madhopur(0)	S. Madhopur(0)	S. Madhopur (0)
	Man Town	219	743.8	N.A.‡	N.A.‡	Kota(108)	Jaipur (132)	S. Madhopur(1)	S. Madhopur(1)/ S. Madhopur(1)	S. Madhopur(1)	Man Town (0)
6	Man Town*	See Sawai Madhopur Urban Agglomeration.									

‡ Temperature figures for Jaipur, the nearest place are 44.9 Max.; 2.2 Min.

† Temperature figures for Dholpur, the nearest place, are 49 Max.; 1 Min.

TOWN DIRECTORY

Statement III — Municipal Finance (1968-69)

Sl. No.	Name of Town	Receipt (Rs. '00)							Expenditure (Rs. '00)						
		Receipt through taxes etc.	Revenue derived from municipal properties and powers apart from taxation	Government grant	Loan	Advance	Other sources	Total receipt	General administration	Public safety	Public health and conveniences	Public work	Public institution	Others	Total expenditure
1	2	3	4	5	6	7	8	9	10	11	12	13	14	15	16
1	Todabhim	156	—	—	—	43	263	462	133	52	120	20	—	135	460
2	Hindaun	3,322	686	101	—	126	199	4,434	983	—	1,130	844	—	288	3,245
3	Gangapur*	3,339	39	123	100	—	1,375	4,975	1,007	328	1,106	2,168	12	133	4,754
4	Karauli	1,296	485	121	—	206	43	2,151	269	176	900	54	—	687	2,086
	Sawai Madhopur Urban Agg.n.														
5	Sawai Madhopur	1,323	245	1	—	125	124	1,818	257	314	664	298	—	220	1,753
	Man Town	153	13	72	—	—	208	446	149	—	320	26	—	90	585
6	Man Town*	See Sawai Madhopur Urban Agglomeration													

Statement IV — Civic and other Amenities

Sl. No.	Name of Town	Road length (in km.)	System of sewerage/drainage	No. of latrines			Method of disposal of night soil	Protected water supply		Fire-fighting service	Electrification (number of connections)				
				Water borne	Service	Others		Source	Capacity (in gallons)		Domestic	Industrial	Commercial	Road lighting (Points)	Others
1	2	3	4	5	6	7	8	9	10	11	12	13	14	15	16
1	Todabhim	5	KD	—	2	—	HL	W	100,000	—	238	9	22	100	59
2	Hindaun	7	OSD	50	500	50	HL	W	—	—	473	68	574	360	40
3	Gangapur*	3	KD	500	2,000	—	WB	TW	300,000	—	596	79	565	310	32
4	Karauli	10	KD	60	5,000	—	HL	—	—	—	730	40	382	308	42
	Sawai Madhopur Urban Agg.n.														
5	S. Madhopur	15.3	OSD	50	300	200	HL/CL	R/W	500,000	—	680	37	489	266	16
	Man Town	16	KD	N.A.	N.A.	7	HL	—	—	—	282	14	254	71	47
6	Man Town*	See Sawai Madhopur Urban Agglomeration.													

Statement V — Medical, Educational, Recreational and Cultural Facilities

(Figures denote units)

Sl. No.	Name of Town	Medical Facilities		Educational Facilities									Recreational & Cultural Facilities			
				Colleges					Schools							
		Hospitals, Dispensaries, T.B. Clinics, Health Centres, Family Planning Centres, Maternity and Child Welfare Centres, Public Health Labs	Beds in medical institutions noted in Col. No. 3.	Arts, Science, Commerce	Medical	Engineering	Polytechnics	Recognised shorthand, typewriting & other vocational training institutes	Secondary or Higher Secondary	Middle	Primary	Others (Univ.s., Law/ Vety.,Agr. Colleges etc.)	Parks, Stadia	Cinemas	Auditoria, Drama Halls	Public Libraries including reading rooms
1	2	3	4	5	6	7	8	9	10	11	12	13	14	15	16	17
1	Todabhim	D (1)	—	—	—	—	—	—	1	1	4	—	—	—	—	—
		UN. D (1)	—													
2	Hindaun	HC (1)	12	—	—	—	—	—	2	—	10	1††	—	2	—	3
		FC (1)	—													
		MCW (1)	4													
		UN. D(1)	—													
3	Gangapur*	H (1)	29	—	—	—	—	—	2	2	5	—	—	1	5	1
		HC(1)	12													
		FC (1)	—													
		MCW (1)	4													
		AYU.D (1)	—													
4	Karauli	H (1)	100	ASC(1)	—	—	—	—	2	3	11	1†	—	1	—	8
		D (1)	2													
		FC (1)	—													
		AYU. H (1)	5													
		UN. D (1)	—													
Sawai Madhopur Urban Agg.n.																
5	S. Madhopur	H (1)	24	—	—	—	—	—	2	2	7	1‡	—	1	—	2
		D (4)	8													
		FC (1)	—													
		MCW (1)	6													
		TBC (1)	—													
		AYU. H (1)	—													
	Man Town	D (1)	—	—	—	—	—	—	1	1	—	—	—	1	—	2
		AYU. D (1)	—													
6	Man town*	See Sawai Madhopur Urban Agglomeration.														

†† Nehru College of Professional Education † Sanskrit High School ‡ Sanskrit Middle School.

TOWN DIRECTORY

Statement VI — Trade, Commerce, Industry and Banking

Sl. No.	Name of Town	Names of the three most important commodities									No. of Banks	No. of Agricultural Credit Societies	No. of Non-Agricultural Credit Societies
		Imported			Exported			Manufactured					
		1st	2nd	3rd	1st	2nd	3rd	1st	2nd	3rd			
1	2	3	4	5	6	7	8	9	10	11	12	13	14
1	Todabhim	Wheat	Gram	Ground-nuts	Dhania (Coriander)	Mustard	Bajra	Fabricated steel & iron goods	Oil	Pickles	1	2	10
2	Hindaun	Stone	Food-grains	Cloth	Stone	Food-grains	Cloth	Fabricated iron & steel goods	Oil	Footwear (Leather)	2	4	15
3	Gangapur*	Sugar	Kerosene oil	Cloth	Ground-nuts	Bajra	Mustard	Oil/pulses	Hulled rice	Fabricated iron & steel goods	3	1	5
4	Karauli	Sugar	Cloth	Petro-leum pro-ducts	Stone	Wood	Charcoal	Wooden articles	Stone articles	Biris	1	6	17
	Sawai Madhopur Urban Agg.n.												
5	Sawai Madhopru	Cloth	Coarse Food-grains	Sugar	Reza (Printed cloth)	Wooden toys	Biris	Dyed, & Printed cloth	Wooden toys	Oil	3	—	25
	Man Town	Sugar	Petrol	Cloth	Cement	Biris	Wooden toys	Cement	Wooden toys	Biris	—	—	8
6	Man Town*	See Sawai Madhopur Urban Agglomeration.											

VILLAGE DIRECTORY

TEHSIL : 1 - MAHWA

Code No.	Name of the Village	Total area (in acres)	Amenities available within the village						Staple food
			Educational	Medical	Power supply	Drinking water	Communications	Post & Telegraph	
1	2	3	4	5	6	7	8	9	10
1	Banawar	1,204	P	—	—	W(6)	—	—	Wheat, Bajra
2	Hadauli	567	—	—	—	W	—	—	Wheat, Jowar
3	Isarpura	300	—	—	—	W(2)	—	—	Wheat, Bajra
4	Nangal Meo	195	—	—	—	W	—	—	Wheat, Gram
5	Daulatpura	406	P	—	—	W(7)	—	—	Wheat, Gram
6	Reenguspura	789	—	—	—	W(5)	—	—	Wheat, Barley
7	Kot	2,868	M	D	—	W(78)	—	PO	Wheat, Barley
8	Haldena	1,455	P	—	—	W(10)	—	—	Bajra, Barley
9	Nangal Kolra	413	—	—	—	W(5)	—	—	Bajra, Barley
10	Raudalpur	852	P	—	—	W(5)	—	—	Bajra, Barley
11	Nangal Charnan	118	—	—	—	W(2)	—	—	Bajra, Barley
12	Reendli	481	P	—	—	W(30)	PR,KR,T	—	Wheat, Barley
13	Mandawar	1,725	P(2),H,M(A)	HC,MCW,	—	W(20),O	KR,PR,T	PT,TL	Wheat, Bajra
14	Nangal Sumersingh	620	P	— D,FC	—	W(2)	KR	—	Wheat, Bajra
15	Sarawali	791	—	—	—	W(3)	PR	—	Wheat, Bajra
16	Tahaldi	629	P	—	—	W(2)	—	—	Wheat, Bajra
17	Nangal Meena	550	—	—	—	W(2)	PR	—	Wheat, Bajra
18	Ukroond	1,662	P	FC	—	W(6)	PR,KR	PO	Wheat, Bajra
19	Gopalgarh	543	—	—	—	W(4)	—	—	Wheat, Bajra
20	Raipur	276	—	—	—	W(14)	—	—	Wheat, Bajra
21	Bhandpura	391	—	—	—	W(6)	PR	—	Wheat, Bajra
22	Gadh Himmatsingh	661	M	D	—	W(7)	PR	PO	Wheat, Bajra
23	Teekri Kilanot	434	P	—	—	W(17)	—	—	Wheat, Bajra
24	Kherli Khurd	222	—	—	—	W(10)	—	—	Wheat, Bajra
25	Kherli Kalan	258	—	—	—	W(13)	—	—	Wheat, Bajra
26	Haripura	543	—	—	—	W(13)	KR	—	Wheat, Barley
27	Kishorpura	269	—	—	—	W(8)	KR	—	Wheat, Barley
28	Pakhar	1,967	P	FC	—	W(7)	—	PO	Wheat, Bajra
29	Seet	631	P	—	—	W(2)	KR	—	Wheat, Bajra
30	Raseedpur	1,270	P,M	D	—	W(15)	PR	PO	Wheat, Bajra
31	Dallapura	226	—	—	—	—	—	—	Wheat, Bajra
32	Rajgarh	636	—	—	—	W(14)	KR	—	Wheat, Bajra
33	Paloda	562	—	—	—	W(2),R	PR	—	Wheat, Bajra
34	Peelwa	596	—	—	—	W(3)	KR	—	Bajra, Barley
35	Beerasna	441	P	—	—	W(2)	—	—	Wheat, Bajra
36	Dholkhera	959	P	—	—	W(4)	—	—	Wheat, Bajra
37	Manyapura	222	—	—	—	W	—	—	Wheat, Bajra
38	Badanpura	223	—	—	—	W(2)	—	—	Wheat, Bajra
39	Norangpura	378	—	—	—	W(2)	—	—	Wheat, Bajra
40	Jatwara	1,072	P	—	—	W(3)	—	—	Wheat, Bajra
41	Parla	378	P	—	—	W(4)	—	—	Wheat, Gram
42	Beergaon	504	—	—	—	W(3)	—	—	Wheat, Gram
43	Nadna	420	—	—	—	W(4)	—	—	Wheat, Bajra
44	Tudiyana	1,307	P	—	—	W(5)	—	PO	Wheat, Bajra
45	Ber Khera	1,330	P	—	—	W(9)	—	PO	Wheat, Bajra

Land use (area under different types of land use in acres)							Nearest Town (Distance in Kilometres)	Code No.
Forest	Irrigated	Unirrigated	Tree Groves and Orchards	Fallow land	Cultivable waste	Area not available for cultivation		
11	12	13	13A	13B	14	15	16	1
—	172(W172)	476+22(TK50, D548)	—	160	21	375	Todabhim (40)	1
—	95(W95)	298+40(D338)	2	67	15	90	Todabhim (39)	2
—	58(W58)	154+20(D174)	—	8	5	75	Todabhim (41)	3
—	56(W56)	92+16(D108)	—	1	—	46	Todabhim (41)	4
—	140(W140)	172+91(D263)	1	12	42	39	Todabhim (45)	5
10	145(W145)	438+40(D478)	—	30	92	74	Todabhim (45)	6
36	649(W649)	1484+408(TK148, D1744)	1	201	273	223	Todabhim (45)	7
92	244(W244)	734+171(TK399, D566)	--	217	75	93	Todabhim (44)	8
—	84(W84)	71+24(D95)	—	173	20	65	Todabhim (43)	9
—	184(W184)	267+13(D280)	—	122	121	158	Todabhim (43)	10
—	59(W59)	24+45(D69)	—	3	9	23	Todabhim (43)	11
—	317+2(W319)	122+203(D325)	1	—	11	30	Todabhim (42)	12
—	519+18(W537)	547+299(D846)	9	50	102	498	Todabhim (38)	13
112	245(W245)	157+137(D294)	—	11	59	36	Todabhim (40)	14
167	202(W202)	313+165(D478)	—	14	63	32	Todabhim (38)	15
75	146(W146)	317+84(D401)	—	2	67	22	Todabhim (38)	16
70	148(W148)	261+89(D350)	—	7	25	39	Todabhim (37)	17
—	447(W447)	1006+103(D1109)	—	16	90	103	Todabhim (36)	18
—	116(W116)	182+2(D184)	—	156	66	23	Todabhim (34)	19
—	88+1(W89)	157+53(D210)	—	3	1	27	Todabhim (38)	20
—	185(W185)	137+141(D278)	—	26	10	33	Todabhim (38)	21
—	356(W356)	175+218(D393)	3	21	8	98	Todabhim (38)	22
—	159(W159)	234+69(D303)	—	12	1	28	Todabhim (35)	23
—	134+4(W138)	76+42(D118)	—	—	—	12	Todabhim (35)	24
—	89(W89)	123+2(D125)	—	—	40	6	Todabhim (35)	25
—	119(W119)	197(D197)	—	81	132	14	Todabhim (34)	26
—	57+2(W59)	88(D88)	—	58	58	8	Todabhim (30)	27
—	421(W421)	1121+21(D1142)	5	228	83	109	Todabhim (30)	28
—	119(W119)	344+28(R21, D351)	—	33	13	122	Todabhim (25)	29
—	249(W249)	680+131(R11, D800)	2	52	—	287	Todabhim (28)	30
—	20(W15, O5)	185+6(D191)	—	15	—	6	Todabhim (30)	31
—	203(W203)	297+43(R6, D334)	11	59	—	66	Todabhim (28)	32
—	101(W101)	321+13(R16, D318)	—	32	58	50	Todabhim (29)	33
—	80(W80)	384+7(TK4, D387)	—	40	76	16	Todabhim (32)	34
—	103(W103	202+46(R5, D243)	—	19	82	35	Todabhim (32)	35
—	156(W156)	674+64(R29, D709)	—	12	2	115	Todabhim (33)	36
—	86(W86)	110+13(D123)	—	7	9	10	Todabhim (34)	37
—	47(W47)	120+3(D123)	—	32	15	9	Todabhim (34)	38
—	108(W108)	230+39(D269)	—	13	13	14	Todabhim (35)	39
223	225(W225)	527+119(D646)	—	11	46	40	Todabhim (36)	40
—	118(W118)	164+56(D220)	—	1	—	95	Todabhim (37)	41
—	145(W145)	207+86(R6, D287)	—	4	58	90	Todabhim (37)	42
—	96(W96)	202+65(R36, D231)	—	6	14	102	Todabhim (38)	43
—	190(W190)	678+95(R8, D765)	1	49	191	198	Todabhim (35)	44
—	316(W316)	632+104(R33, D703)	—	56	151	175	Todabhim (35)	45

TEHSIL : 1 - MAHWA

Code No.	Name of the Village	Total area (in acres)	Amenities available within the village						Staple food
			Educational	Medical	Power supply	Drinking water	Communications	Post & Telegraph	
1	2	3	4	5	6	7	8	9	10
46	Doolapura	917	P	—	—	W(4),TK,R	—	—	Wheat, Bajra
47	Bali	783	—	—	—	W(4),R	—	—	Wheat, Bajra
48	Kamalpura	487	P	—	—	W(2),R	—	—	Wheat, Bajra
49	Akbarpur	386	—	—	—	W(3),R	—	—	Wheat, Bajra
50	Ramgarh	898	P	—	E	W(3),TW(3)	PR	—	Wheat, Bajra
51	Mahwa	756	P(2),M,H	H,MCW,	E	W(50),TW(10),T	PR	PT,TL	Wheat, Bajra
52	Shahadpur	494	—	— FC,D	—	W,TW(2),O	PR,T	—	Wheat, Bajra
53	Motooka	245	—	—	—	W(2),R	KR	—	Wheat, Bajra
54	Pali	1,502	P	—	—	W(12),TK,R	—	PO	Wheat, Bajra
55	Bhopur	542	—	—	—	W(3)	—	—	Wheat, Bajra
56	Bhopur Tappa	1,186	P	—	—	W(4),R	—	—	Wheat, Bajra
57	Kesri	882	P	—	—	W(5)	—	—	Wheat, Bajra
58	Kesra	778	—	—	—	W(4)	—	—	Wheat, Bajra
59	Kherli Naryansingh	601	—	—	—	W(3)	—	—	Wheat, Bajra
60	Sarangpur	442	—	—	—	W	—	—	Wheat, Bajra
61	Rajpur	781	—	—	—	W(2)	—	PO	Bajra, Barley
62	Ladanpur	478	—	—	—	W	—	—	Wheat, Bajra
63	Magarkha	257	—	—	—	W(2)	—	—	Bajra, Barley
64	Bahar Khoh	904	—	—	—	W	—	—	Barley, Gram
65	Khoh Kalan	1,213	P	—	—	W	—	—	Barley, Gram
66	Todra	459	—	—	—	W(2)	—	—	Barley, Gram
67	Sinduki	773	P	—	—	W	—	—	Barley, Gram
68	Salampur	692	—	—	—	W	—	—	Wheat, Bajra
69	Teekri Jafran	688	P	—	—	W(3),R	—	—	Wheat, Barley
70	Handiya	1,462	—	D	E	W(4)	PR	PO,TL	Wheat, Bajra
71	Allapur	291	—	—	—	W	—	—	Wheat, Bajra
72	Nayagaon	655	P	—	—	W(2)	—	—	Wheat, Bajra
73	Dhanturi	603	—	—	E	W(2)	—	—	Wheat, Bajra
74	Tekra	425	—	—	E	W(4)	PR	—	Wheat, Bajra
75	Samleti	1,157	P	FC	E	W(2)	PR	—	Wheat, Barley
76	Hurla	1,764	P	H	—	W(9),TK	—	PO	Wheat, Bajra
77	Guwarki	1,218	—	—	—	W(4)	—	—	Wheat, Barley
78	Balaheri*	1,055	P,M	MCW,HC,D	—	W(7)	PR	PO	Wheat, Bajra
79	Hasalpur	296	—	—	—	W	PR	—	Wheat, Bajra
80	Peepliwara	606	—	—	—	W	—	—	Wheat, Bajra
81	Moond Kori	1,342	—	—	—	W(2),R	—	—	Wheat, Bajra
82	Norangwara	1,295	P	—	—	W(3),R	—	—	Wheat, Bajra
83	Bishala	436	P	—	—	W(2),R	—	PO	Wheat, Bajra
84	Patti Kayamsar	246	—	—	—	W	—	—	Wheat, Bajra
85	Bishala Chak	346	—	—	—	W	—	—	Bajra, Gram
86	Kayampur	352	—	—	—	W	—	—	Wheat, Bajra
87	Peepal Khera	2,035	P	—	—	W(3)	PR	—	Wheat, Bajra
88	Mirzapur Gangwana	1,752	P	—	—	W(2)	KR	PO	Wheat, Bajra
89	Maujpur	408	—	—	—	W	PR	—	Wheat, Jowar
90	Saipur	477	—	—	E	W(2)	—	—	Wheat, Bajra

* Weekly Market on Monday, and Fort.

Land use (area under different types of land use in acres)								
Forest	Irrigated	Unirrigated	Tree Groves and Orchards	Fallow land	Cultivable waste	Area not available for cultivation	Nearest Town (Distance in Kilometres)	Code No.
11	12	13	13A	13B	14	15	16	1
—	165(W165)	510+67(D577)	—	19	126	97	Todabhim (30)	46
—	120(W120)	473+21(D494)	—	40	50	100	Todabhim (30)	47
—	83(W83)	204+36(D240)	—	4	29	167	Todabhim (29)	48
—	81(W81)	181+41(D222)	—	7	22	95	Todabhim (26)	49
—	310+2(W312)	450+124(D574)	2	11	49	76	Todabhim (23)	50
—	268+8(W276)	270+99(D369)	5	22	8	183	Todabhim (22)	51
—	85+1(W86)	255+54(R20, D289)	—	20	65	69	Todabhim (23)	52
—	45(W45)	134+45(R8, D171)	—	—	10	56	Todabhim (23)	53
—	217(W217)	827+32(R6, D853)	—	135	133	190	Todabhim (24)	54
—	74+4(W78)	334+4(R6, D332)	1	72	11	50	Todabhim (25)	55
—	185(W185)	637+48(R9, D676)	—	1	68	295	Todabhim (25)	56
—	174(W174)	498+14(D512)	3	169	4	34	Todabhim (27)	57
—	86(W86)	563+6(D569)	—	68	31	30	Todabhim (28)	58
—	48(W48)	408+25(D433)	—	38	82	25	Todabhim (29)	59
—	9(W9)	331+2(D333)	—	4	89	9	Todabhim (30)	60
—	24(W24)	625+9(D634)	—	57	22	53	Todabhim (30)	61
—	9(W9)	307+3(D310)	—	68	57	37	Todabhim (32)	62
—	33(W33)	108+12(D120)	—	—	64	52	Todabhim (32)	63
214	142(W142)	293+182(D475)	—	6	231	18	Todabhim (32)	64
171	200(W200)	520+134(D654)	1	32	269	20	Todabhim (32)	65
45	57(W57)	284+51(D335)	—	9	46	18	Todabhim (31)	66
—	214(W214)	431+78(R4, D505)	1	35	4	88	Todabhim (30)	67
—	231+1(W232)	239+241(D480)	2	6	7	207	Todabhim (32)	68
—	148(W148)	398+56(D454)	1	50	3	88	Todabhim (27)	69
—	327(W327)	908+102(D1010)	1	55	94	77	Todabhim (26)	70
—	12(W12)	256+7(D263)	—	9	2	12	Todabhim (23)	71
—	153(W153)	308+17(D325)	—	105	59	30	Todabhim (27)	72
—	111(W111)	279+56(D335)	—	93	52	68	Todabhim (21)	73
—	202(W202)	62+47(D109)	—	23	82	56	Todabhim (21)	74
—	236(W236)	610+149(D759)	—	54	140	117	Todabhim (25)	75
—	396(W396)	1141+96(D1237)	—	77	58	92	Todabhim (28)	76
—	249(W249)	666+298(D964)	—	21	166	116	Todabhim (28)	77
—	392+1(W393)	427+143(D570)	—	73	64	99	Todabhim (35)	78
—	22(W22)	170+11(D181)	—	43	13	48	Todabhim (35)	79
—	26(W26)	203+24(D227)	—	19	308	50	Todabhim (40)	80
—	77(W77)	504+19(D523)	1	216	328	216	Todabhim (40)	81
—	110(W110)	435+56(D491)	—	144	406	200	Todabhim (42)	82
—	73+11(W84)	244+21(R2, D263)	—	29	49	41	Todabhim (44)	83
—	25(W25)	105+9(R8, D106)	—	24	26	66	Todabhim (44)	84
—	51(W51)	170+14(D184)	—	20	83	22	Todabhim (44)	85
—	32+1(W33)	81+28(D109)	—	1	203	35	Todabhim (44)	86
—	219+7(W226)	804+93(D897)	—	136	282	494	Todabhim (32)	87
—	352(W352)	839+201(D1040)	—	83	148	330	Todabhim (32)	88
—	60(W60)	225+20(D245)	—	34	42	47	Todabhim (31)	89
—	154+1(W155)	222+93(D315)	—	19	63	19	Todabhim (35)	90

TEHSIL : 1 - MAHWA

Code No.	Name of the Village	Total area (in acres)	Amenities available within the village						Staple food
			Educational	Medical	Power supply	Drinking water	Communications	Post & Telegraph	
1	2	3	4	5	6	7	8	9	10
91	Birunda	536	P	—	E	W	—	—	Wheat, Barley
92	Garhipatti	319	—	—	—	W	PR	—	Wheat, Barley
93	Kirti Nagla	382	P	—	—	W(2)	PR	—	Wheat, Gram
94	Khohra Nandsingh	311	—	—	E	W	PR	—	Wheat, Gram
95	Padli	454	—	—	—	W(2)	PR	—	Wheat, Bajra
96	Samaspur	401	—	—	—	W(3)	—	—	Wheat, Bajra
97	Birana	435	P	—	E	W(2)	—	—	Wheat, Bajra
98	Bareetki	506	—	—	—	W(3)	KR	—	Wheat, Bajra
99	Jagrampura	644	—	—	—	W,TK	—	—	Wheat, Bajra
100	Mosampur Patti	389	—	—	—	W	—	—	Wheat, Bajra
101	Khohri	877	—	—	E	W(2)	—	—	Wheat, Gram
102	Khonchpuri	1,130	P	D	E	W(3)	—	PO	Wheat, Bajra
103	Choor Khera	527	—	—	E	W(2)	—	—	Wheat, Bajra
104	Amarpur	932	P	—	—	W(2)	—	—	Wheat, Bajra
105	Goojar Kheriya	291	—	—	—	W(2)	—	—	Wheat, Barley
106	Pawta Goojar	1,994	P	H	—	W(19)	PR	PT	Wheat, Bajra
107	Langripura	571	—	—	—	W	—	—	Wheat, Bajra
108	Nogaon	788	P	—	—	W	PR	—	Wheat, Bajra
109	Kutakpur	722	—	—	—	W(2)	PR	—	Wheat, Bajra
110	Meena Khediya	130	—	—	—	W	PR	—	Wheat, Bajra
111	Khawda	1,507	P	—	—	W(2)	PR	—	Wheat, Bajra
112	Gazipur	1,566	P	—	—	W(3)	PR	—	Wheat, Bajra
113	Bhopur Shahpur	1,160	P	—	—	W(4)	PR	—	Wheat, Bajra
114	Gahnoli	1,503	—	—	—	W(6)	PR	PO	Wheat, Bajra
115	Balloopura	976	—	—	—	W(3)	PR	—	Wheat, Bajra
116	Ront	1,382	P	—	E	W(4),TK	—	—	Wheat, Bajra
117	Kherla Gadali	717	P	—	—	W(3)	—	—	Wheat, Barley
118	Rasoolpur	323	—	—	—	—	—	—	Barley, Gram
119	Lalpur	386	P	—	—	W(4)	KR	—	Barley, Gram
120	Palanhera	1,722	P	—	—	W(12)	PR,KR	—	Barley, Gram
121	Pahari	730	—	—	—	W(4)	—	—	Bajra, Barley
122	Mohanpur	488	P	—	—	W(2)	—	—	Bajra, Barley
123	Santha	2,064	M	D	—	W	PR	PO	Bajra, Barley
124	Khohra	692	—	—	—	W	—	—	Wheat, Barley
125	Aund Goojar	1,015	—	—	—	W(5)	—	—	Wheat, Barley
126	Aund Meena	1,169	P	D	—	W(12)	—	PO	Wheat, Barley
127	Aund Brahman	524	—	—	—	W(3)	—	—	Wheat, Barley
128	Khanpur	905	P	—	—	W(6)	—	—	Wheat, Barley
129	Gohandi Meena	536	P	—	—	W(3)	PR	—	Wheat, Bajra
130	Gohandi Gujar	261	—	—	—	W	—	—	Wheat, Bajra
131	Koondla	1,009	P	—	—	W(2)	—	—	Wheat, Bajra
132	Khohra Mulla	764	P	—	—	W(2)	PR	—	Wheat, Bajra
133	Bara Bujarg	934	P	—	—	W(7)	PR	PO	Wheat, Bajra
134	Kherla Bujarg	1,891	P(2),H	MCW,D	—	W(8)	PR,KR	PO	Wheat, Bajra
135	Tehra	209	—	—	—	W(2)	—	—	Wheat, Bajra

Land use (area under different types of land use in acres)								
Forest	Irrigated	Unirrigated	Tree Groves and Orchards	Fallow land	Cultivable waste	Area not available for cultivation	Nearest Town (Distance in Kilometres)	Code No
11	12	13	13A	13B	14	15	16	1
—	90(W90)	264+36(D300)	—	44	100	38	Todabhim (35)	91
—	35(W35)	200+4(D204)	—	24	48	12	Todabhim (34)	92
—	76(W76)	202+20(D222)	—	43	20	41	Todabhim (33)	93
—	46(W46)	143+5(D148)	—	58	51	13	Todabhim (33)	94
—	79(W79)	250+4(D254)	—	28	52	45	Todabhim (33)	95
—	69+1(W70)	162+4(D166)	—	80	53	37	Todabhim (24)	96
—	76+1(W77)	220+31(D251)	—	33	64	42	Todabhim (24)	97
—	67(W67)	245+7(D252)	—	127	38	29	Todabhim (23)	98
—	8(W8)	379+168(TK540,R7)	—	5	235	17	Todabhim (23)	99
—	63(W63)	217+11(D228)	—	66	22	21	Todabhim (20)	100
—	118(W118)	460+31(D491)	—	138	73	88	Todabhim (26)	101
—	301(W301)	413+18(D431)	—	148	193	75	Todabhim (20)	102
—	110(W110)	288+27(D315)	—	37	51	41	Todabhim (20)	103
—	70(W70)	669+36(D705)	—	32	102	59	Todabhim (12)	104
—	26(W26)	209+32(D241)	—	15	16	25	Todabhim (12)	105
—	309+1(W310)	1202+246(TK114,D1334)	2	151	134	196	Todabhim (15)	106
—	32(W32)	353+20(D373)	—	22	76	88	Todabhim (15)	107
—	111(W111)	495+32(D527)	—	34	28	120	Todabhim (16)	108
—	13(W13)	293+10(D303)	—	20	250	146	Todabhim (16)	109
—	21(W21)	89+19(D108)	—	2	2	16	Todabhim (15)	110
—	132(W132)	1020+41(D1061)	—	70	124	161	Todabhim (15)	111
—	154(W154)	980+29(D1009)	3	19	185	183	Todabhim (15)	112
—	132+1(W133)	778+125(D903)	—	158	8	84	Todabhim (16)	113
10	258+30(W288)	890+110(D1000)	—	154	96	95	Todabhim (17)	114
—	55(W55)	717+3(D720)	—	135	27	42	Todabhim (20)	115
—	294+3(W297)	547+125(D672)	—	445	45	51	Todabhim (25)	116
—	191(W191)	408+100(D508)	—	64	—	54	Todabhim (27)	117
—	25(W25)	196+16(D212)	—	53	21	28	Todabhim (28)	118
—	78(W78)	231+38(D269)	2	23	17	35	Todabhim (28)	119
—	590(W590)	905+240(D1145)	—	77	52	98	Todabhim (22)	120
—	144(W144)	344+89(D433)	1	18	126	97	Todabhim (24)	121
—	86(W86)	252+71(D323)	—	7	67	76	Todabhim (23)	122
—	765+27(W792)	1035+471(D1506)	14	90	14	146	Todabhim (19)	123
195	39(W39)	317+34(D351)	—	1	113	27	Todabhim (20)	124
120	68+1(W69)	308+69(D377)	—	41	431	47	Todabhim (27)	125
146	374+15(W389)	342+451(D793)	1	11	210	85	Todabhim (27)	126
53	60+2(W62)	286+104(D390)	1	4	105	15	Todabhim (27)	127
—	173+1(W174)	562+239(D801)	—	29	2	139	Todabhim (26)	128
—	79(W79)	295+48(D343)	—	5	40	117	Hindaun (24)	129
—	63(W63)	138+84(D222)	—	3	15	42	Hindaun (24)	130
193	113+2(W115)	530+169(D699)	—	7	46	120	Hindaun (25)	131
—	113+1(W114)	506+79(D585)	—	20	33	92	Hindaun (25)	132
—	143+2(W145)	605+104(D709)	—	24	10	152	Hindaun (24)	133
—	255+3(W258)	1234+293(D1527)	1	27	239	135	Hindaun (22)	134
—	42(W42)	134+39(D173)	—	9	13	11	Hindaun (23)	135

TEHSIL : 1 - MAHWA, 2 - TODABHIM

Code No.	Name of the Village	Total area (in acres)	Amenities available within the village						Staple food
			Educational	Medical	Power supply	Drinking water	Communications	Post & Telegraph	
1	2	3	4	5	6	7	8	9	10
136	Milkipura	223	—	—	—	W(3)	—	—	Wheat, Barley
137	Khilchipur	351	—	—	—	W	PR	—	Wheat, Barley
138	Talchiri	984	P,M	D	—	W(4),TW	KR	PO	Wheat, Bajra
139	Jahazpur	436	—	—	—	W	—	—	Wheat, Gram
140	Baragaon	1,300	H	—	—	W(3)	PR	—	Wheat, Bajra
141	Ratanpura	738	—	—	—	W(2)	PR	—	Wheat, Bajra
142	Salempur	1,324	P	—	—	W(3)	PR	PO	Wheat, Bajra
143	Sultanpura	605	—	—	—	W(3)	PR	—	Wheat, Bajra
144	Jalalpur	767	P	—	—	W(4)	PR	—	Wheat, Bajra
145	Saira	749	—	—	—	W(5)	—	—	Wheat, Bajra
146	Nahra	727	P	—	—	W,TK	—	PO	Wheat, Bajra
147	Sikandarpur	681	P	—	—	W(2)	—	—	Wheat, Bajra
148	Samaspur	1,347	P	—	E	W(3),TK	—	—	Wheat, Bajra
149	Alipur	790	—	—	—	W(3)	—	—	Wheat, Bajra
150	Veerampur	321	—	—	—	TW(2)	—	—	Wheat, Bajra
151	Dhand	966	P	—	—	W(5),TK(3)	—	PO	Wheat, Bajra
152	Sheeshwara	1,278	P	—	—	W(6),TK	—	—	Wheat, Bajra
	TEHSIL : 2 - TODABHIM								
1	Antarhera	766	—	—	—	W(2)	PR,KR	—	Wheat, Barley
2	Karanpur	538	—	—	—	W(3)	PR,KR	—	Wheat, Gram
3	Anatpura	822	P	—	—	W(4)	—	—	Wheat, Barley
4	Bhanakpura	520	M	—	E	W(6)	—	PO	Bajra, Wheat
5	Tudawali	506	—	—	—	W(3)	—	—	Bajra, Wheat
6	Bhajera	634	P	—	—	W(8)	—	—	Wheat, Barley
7	Patoli	957	P	—	E	W(5)	PR,KR	PO	Wheat, Barley
8	Dantli	657	P	—	—	W(8)	—	—	Wheat, Barley
9	Mehandipur	644	P	D	—	W(17),TW(2)	—	PT	Wheat, Barley
10	Gahroli	841	—	—	—	W(4)	—	—	Wheat, Barley
11	Sankarwara	969	P	—	E	W(45),TW(4)	—	PO	Wheat, Barley
12	Bhoora	913	P	—	E	W(3)TW	—	—	Wheat, Barley
13	Parli Khalsa	855	P	—	—	W(5)	—	PO	Bajra, Wheat
14	Parli Jageer	408	—	—	E	W(4)	—	—	Bajra, Wheat
15	Shankarpur	333	P	—	—	W(8)	—	—	Wheat, Barley
16	Sarsena Chak No. 1	91	—	—	E	W(3)	—	—	Bajra, Wheat
17	Sarsena Chak No. 2	244	—	—	E	—	—	—	—
18	Bhaiseena	926	P	—	E	W(4)	—	PO	—
19	Muthepur	157	—	—	—	W(9)	—	—	Wheat, Barley
20	Jhareesa	1,195	P	—	—	W	—	PO	Wheat, Barley
21	Bhaisa Khurd	915	P	—	—	W(6)	PR	PO	Wheat, Barley
22	Bhaisa Kalan	780	P	—	—	W(5)	KR	PO	Wheat, Barley
23	Churpura	534	—	—	—	W(2)	—	—	Wheat, Barley
24	Madhopura	618	—	—	—	W	—	—	Wheat, Barley
25	Mata Soola	1,050	P	—	—	W(2)	—	—	Wheat, Barley

Land use (area under different types of land use in acres)							Nearest Town (Distance in Kilometres)	Code No.
Forest	Irrigated	Unirrigated	Tree Groves and Orchards	Fallow land	Cultivable waste	Area not available for cultivation		
11	12	13	13A	13B	14	15	16	1
—	42+(W42)	164+58(D222)	—	13	1	3	Hindaun (24)	136
—	38+1(W39)	261+48(D309)	—	28	14	10	Hindaun (27)	137
—	258+(W258)	577+48(D625)	4	21	49	75	Hindaun (26)	138
—	88(W88)	253+12(D265)	—	7	38	50	Hindaun (26)	139
—	219(W219)	833+45(TK15, D863)	1	27	165	55	Hindaun (20)	140
—	59(W59)	437+9(D446)	—	30	158	54	Hindaun (20)	141
—	56(W56)	1102+39(D1141)	—	27	73	66	Hindaun (20)	142
—	85(W85)	403+4(D407)	—	18	80	19	Hindaun (20)	143
14	133(W133)	561+390(D951)	5	8	1	45	Hindaun (21)	144
—	137(W137)	547+270(D817)	7	3	36	19	Hindaun (22)	145
—	180(W180)	484+45(IC15,TK106,R408)	16	11	—	36	Hindaun (24)	146
—	98(W98)	428+76(TK21,D483)	7	62	57	29	Hindaun (23)	147
—	83(W83)	924+161(TK187,D898)	—	28	248	28	Hindaun (27)	148
—	148(W148)	492+88(D580)	—	20	83	47	Hindaun (26)	149
—	40(W40)	238+30(D268)	—	21	9	13	Hindaun (26)	150
—	332(W332)	548+309(TK194,D663)	1	21	15	49	Hindaun (28)	151
—	152(W152)	902+83(TK333, D652)	—	91	82	51	Hindaun (28)	152
—	67+0(W67)	273+66(D339)	—	19	111	296	Todabhim (10)	1
—	87+0(W87)	273+42(D315)	—	36	94	48	Todabhim (10)	2
—	50+0(W50)	587+7(D594)	—	46	93	46	Todabhim (10)	3
—	308+0(W308)	154+172(D326)	1	4	9	44	Todabhim (10)	4
—	64+0(W64)	263+34(D297)	—	14	128	37	Todabhim (8)	5
—	225+0(W225)	315+93(D408)	5	44	6	39	Todabhim (1)	6
—	269+0(W269)	443+199(D642)	—	18	95	132	Todabhim (10)	7
—	142+0(W142)	352+110(D462)	3	19	86	55	Todabhim (8)	8
124	111+3(W114)	280+101(D381)	2	46	60	21	Todabhim (4)	9
416	15+0(W15)	280+11(D291)	—	55	54	21	Todabhim (2)	10
—	328+0(W328)	462+313(D775)	4	38	41	96	Todabhim (6)	11
—	346+1(W347)	412+201(D613)	—	54	71	30	Todabhim (3)	12
—	306+0(W306)	438+277(D715)	3	34	24	50	Todabhim (8)	13
—	132+0(W132)	145+50(D195)	—	4	92	35	Todabhim (8)	14
—	100+0(W100)	176+45(D221)	—	20	26	11	Todabhim (8)	15
—	64+0(W64)	10+32(D42)	—	1	—	16	Todabhim (10)	16
—	5+0(W5)	107+4(D111)	—	17	106	9	Todabhim (10)	17
—	219+0(W219)	466+219(D685)	—	36	130	75	Todabhim (10)	18
—	59+0(W59)	75+32(D107)	—	—	15	8	Todabhim (10)	19
—	176+2(W178)	641+303(D944)	60	47	261	10	Todabhim (8)	20
—	180+3(W183)	478+112(D590)	26	64	139	28	Todabhim (9)	21
—	105+0(W105)	478+115(D623)	24	39	125	9	Todabhim (9)	22
—	103+0(W103)	284+22(TK178,D128)	—	89	37	21	Todabhim (11)	23
—	70+1(W71)	396+77(D473)	—	15	62	75	Todabhim (11)	24
—	204+1(W205)	533+160(D693)	—	31	176	106	Todabhim (10)	25

TEHSIL : 2 - TODABHIM

Code No.	Name of the Village	Total area (in acres)	Amenities available within the village						Staple food
			Educational	Medical	Power supply	Drinking water	Communications	Post & Telegraph	
1	2	3	4	5	6	7	8	9	10
26	Parli	436	—	—	—	W	—	—	Barley, Bajra
27	Jodhpura	364	—	—	—	W(2)	—	—	Barley, Wheat
28	Kher Khiri	1,071	P	—	—	W(30),TK	—	—	Barley, Wheat
29	Nangal Mandal	1,070	P	—	—	W(21)	—	PO	Wheat, Barley
30	Vishanpura	324	P	—	—	W(2)	—	—	Wheat, Barley
31	Azizpur	1,202	P	—	—	W(15)	—	—	Wheat, Barley
32	Mirzapur	800	P	—	—	W(5)	—	—	Wheat, Barley
33	Gopalpura	310	P	—	—	W(3)	—	—	Wheat, Barley
34	Chak Mahandwara	100	—	—	—	W	—	—	Wheat, Barley
35	Mahandwara	664	—	—	E	W(2),TK	—	—	Wheat, Barley
36	Asro	999	—	—	E	W(8)	—	—	Wheat, Barley
37	Makbara	132	P	—	—	W(4),TK	—	—	Wheat, Barley
38	Kaneti	335	P	—	—	W(3)	—	—	Wheat, Barley
39	Bheempur	1,755	—	—	—	W(12)	—	—	Wheat, Barley
40	Sehra Khar	799	P	—	—	W(6)	—	—	Wheat, Barley
41	Sujanpura	325	P	—	—	W(4)	—	—	Wheat, Barley
42	Dadanpur	570	P	—	—	W(11)	—	PO	Wheat, Barley
43	Makhthor	1,183	P	—	—	W(46)	—	—	Wheat, Barley
44	Nandipur	320	—	—	E	W(2)	—	—	Wheat, Barley
45	Trishool	802	P	—	E	W(2)	—	—	Wheat, Barley
46	Jhuneki	708	—	—	—	W	—	—	Wheat, Bajra
47	Jaisni	1,028	P	—	—	W(4)	—	—	Wheat, Barley
48	Kheri	1,877	P	—	—	W(7)	—	PO	Wheat, Barley
49	Mereda	766	P	—	—	W(6)	—	—	Bajra, Wheat
50	Turkpur	267	—	—	—	W(2)	—	—	Bajra, Jowar
51	Manderdoo	806	P	—	—	W(32)	—	PO	Bajra, Wheat
52	Gadhibadh	202	—	—	—	W(2)	—	—	Bajra, Jowar
53	Gazipur	252	—	—	—	W(2)	—	—	Jowar, Bajra
54	Chak Gazipur	369	M	—	—	W(3)	—	—	Bajra, Wheat
55	Dorawali	1,569	P	MCW	—	W(5)	—	PO	Wheat, Bajra
56	Joni	1,443	P	—	—	W(4)	—	—	Wheat, Barley
57	Vishanpur	817	P	—	—	W(2)	—	—	Wheat, Barley
58	Boni	1,635	P	—	—	W(4)	—	PO	—
59	Karari*	538	—	—	—	W(4)	—	—	Bajra, Jowar
60	Khanpur	293	—	—	—	W(3)	—	—	Bajra, Jowar
61	Fatehpur	526	—	—	—	W	—	—	Bajra, Wheat
62	Mohanpur	1,124	—	—	—	W	—	—	Bajra, Wheat
63	Balawas	668	—	—	—	W(4)	—	—	Bajra, Wheat
64	Kudhawal	553	P	—	—	W	—	—	Bajra, Wheat
65	Shankarpur	349	P	—	—	W	—	—	Bajra, Wheat
66	Nangal Sultanpur	578	—	—	—	W(3)	—	—	Bajra, Wheat
67	Faujipur	171	—	—	—	W(3)	—	—	Wheat, Bajra
68	Badleta Khurd	789	—	—	—	W(2)	—	—	Wheat, Bajra
69	Machri	1,214	P	—	—	W(5)	—	PO	Wheat, Barley
70	Beejalwara	595	P	—	—	W(4)	—	—	Wheat, Barley

* Weekly Market.

Land use (area under different types of land use in acres)								
Forest	Irrigated	Unirrigated	Tree Groves and Orchards	Fallow land	Cultivable waste	Area not available for cultivation	Nearest Town (Distance in Kilometres)	Code No.
11	12	13	13A	13B	14	15	16	1
—	75+0(W75)	235+61(D296)	—	12	83	31	Todabhim (9)	26
—	68+0(W68)	155+50(D205)	—	35	87	19	Todabhim (10)	27
—	184+2(W186)	462+139(D601)	—	10	312	103	Todabhim (9)	28
—	261+0(W261)	471+232(D703)	—	82	201	55	Todabhim (6)	29
—	44+0(W44)	199+10(D209)	—	51	13	17	Todabhim (6)	30
—	229+1(W230)	700+136(D836)	—	42	169	62	Todabhim (6)	31
—	119+0(W119)	549+726(D675)	—	10	102	20	Todabhim (4)	32
—	88+0(W88)	136+25(D161)	—	8	53	25	Todabhim (4)	33
—	5+0(W5)	91+1(D92)	—	4	—	—	Todabhim (4)	34
—	218+5(W223)	356+78(D434)	2	15	10	63	Todabhim (1)	35
451	25+2(W27)	430+10(D440)	—	22	35	36	Todabhim (1)	36
—	28+2(W30)	48+22(D70)	—	4	31	21	Todabhim (1)	37
—	47+20(W67)	95+7(D102)	—	3	24	166	Todabhim (3)	38
1,369	41+0(W41)	234+16(D250)	—	33	34	44	Todabhim (4)	39
—	211+56(W267)	420+139(D559)	—	66	16	86	Todabhim (5)	40
—	86+11(W97)	166+51(D217)	—	5	43	25	Todabhim (6)	41
—	273+27(W300)	134+176(D310)	—	5	1	157	Todabhim (5)	42
—	389+47(W436)	434+109(D543)	—	17	16	327	Todabhim (4)	43
—	117+0(W117)	89+34(D123)	6	4	69	35	Todabhim (2)	44
—	406+1(W407)	164+73(D237)	4	25	103	100	Todabhim (2)	45
—	312+0(W312)	202+14(D216)	—	167	1	26	Todabhim (4)	46
—	166+0(W166)	449+117(D566)	9	20	318	66	Todabhim (10)	47
—	418+1(W419)	979+275(D1254)	—	59	311	110	Todabhim (10)	48
—	132+2(W134)	463+118(D581)	—	48	55	68	Todabhim (11)	49
—	46+0(W46)	169+18(D187)	—	7	7	38	Todabhim (12)	50
—	228+1(W229)	366+89(D455)	—	38	107	67	Todabhim (8)	51
—	34+0(W34)	136+18(D154)	—	21	8	3	Todabhim (14)	52
—	92+3(W95)	135+84(D219)	—	4	—	21	Todabhim (12)	53
—	64+2(W66)	187+50(D237)	—	32	6	80	Todabhim (12)	54
—	97+1(W98)	921+103(D1024)	—	91	230	230	Todabhim (16)	55
—	233+4(W237)	862+213(D1075)	5	38	56	249	Todabhim (13)	56
—	57+0(W57)	636+85(D721)	—	17	68	39	Todabhim (21)	57
—	221+2(W223)	923+86(TK74, IC30, D905)	—	61	311	119	Hindaun (20)	58
—	117+4(W121)	250+107(D357)	—	41	46	84	Todobhim (12)	59
—	142+1(W143)	531+106(D637)	—	49	68	103	Todabhim (13)	60
—	16+0(W16)	352+13(D365)	—	59	59	40	Todabhim (11)	61
—	38+0(W38)	643+89(D732)	—	124	230	89	Todabhim (19)	62
—	19+0(W19)	507+116(D623)	—	21	85	36	Todabhim (20)	63
—	48+0(W48)	376+80(D456)	—	28	46	55	Todabhim (21)	64
—	83+1(W84)	137+92(D229)	1	7	69	52	Todabhim (21)	65
—	98+0(W98)	273+96(D369)	—	19	109	79	Todabhim (13)	66
—	31+0(W31)	85+32(D117)	—	14	34	7	Todabhim (15)	67
—	118+1(W119)	496+142(D638)	—	24	63	88	Todabhim (14)	68
—	230+0(W230)	532+194(D726)	4	95	225	128	Todabhim (10)	69
—	72+0(W72)	319+57(D376)	—	18	99	87	Todabhim (9)	70

TEHSIL : 2 - TODABHIM

Code No.	Name of the Village	Total area (in acres)	Amenities available within the village						Stape food
			Educational	Medical	Power supply	Drinking water	Communications	Post & Telegraph	
1	2	3	4	5	6	7	8	9	10
71	Ladpur	309	—	—	—	W(3)	—	—	Wheat, Barley
72	Edalpur	582	P	—	—	W(3)	—	—	Wheat, Barley
73	Rajor	1,076	—	—	—	W(2)	—	—	Wheat, Bajra
74	Bhandari Androoni	1,326	P	—	—	W(3)	—	—	Wheat, Barley
75	Mohanpura	295	—	—	—	W(6)	—	—	Wheat, Barley
76	Khohra	2,979	P	—	—	W(10)	—	—	Bajra, Wheat
77	Padampura	3,303	P,M	D	—	W(15)	—	PO	Barley, Wheat
78	Gorda*	1,649	P	—	—	W(4)	—	—	Barley, Wheat
79	Nand	1,638	P(2)	—	—	W(2),T	—	—	Wheat, Barley
80	Dhawan	2,675	P	—	—	W(20),TK	PR	—	Wheat, Barley
81	Kamalpura	3,103	M	D	—	W(8)	KR	PO	Barley, Wheat
82	Rajoli	1,336	P	—	—	W(3)	—	—	Wheat, Barley
83	Morda‡	4,716	P(2)	MCW	—	W (20)	KR	PO	Wheat, Barley
84	Nangal Sherpur	1,565	P,M	—	—	W(8),R	KR	PO	Bajra, Jowar
85	Bhandari Berooni	1,519	P	—	—	W(4)	—	—	Wheat, Gram
86	Balghat†	1,627	M	FC,HC,D	—	W(5)	KR	PO	Wheat, Jowar
87	Penchla	580	P	—	—	W	KR	—	Wheat, Barley
88	Ghatra Sherpur	684	P	—	—	W	KR	—	Wheat, Barley
89	Parli	688	P	—	—	W(2)	—	—	Wheat, Bajra
90	Badleta Bujarg	1,574	P	—	—	W(4)	—	—	Wheat, Bajra
91	Berdi	458	—	—	—	W(2)	—	—	Wheat, Barley
92	Moondiya	2,063	P	D	—	W(26),R	—	PO	Bajra, Jowar
93	Salempur	605	—	—	—	W(5),R	—	—	Wheat, Bajra
94	Majeedpura	489	—	—	—	W(3),R	—	—	Wheat, Barley
95	Karampura	424	P	—	—	W(3),R	—	—	Wheat, Barley
96	Pat Katara	412	—	—	—	W(2),R	—	—	Wheat, Barley
97	Jaisinghpura	518	P	—	—	W(5),R	—	—	Wheat Barley
98	Jagdishpura	862	P	—	—	W,R	—	PO	Jowar, Bajra
99	Mohammadpur	1,289	P,M	—	—	W(6)	—	PO	Jowar, Bajra
100	Deolen	1,421	P	—	—	W(10)	—	—	Wheat, Barley
101	Nayagaon	690	P	—	—	W(5)	—	—	Wheat, Barley
102	Peelwa	2,011	P	—	—	W(3)	—	—	Wheat, Barley
103	Ranmalpara	367	—	—	—	W(3)	—	—	Wheat, Barley
104	Tighriyan	890	P	D	—	W(5)	—	PO	Wheat, Jowar
105	Mosalpur	425	P	—	—	W(4)	—	—	Wheat, Barley
106	Chak Kanwarpura	258	—	—	—	W	—	—	Wheat, Bajra
107	Kanwarpura	471	P	—	—	W(2),R	—	—	Bajra
108	Nandpura	364	—	—	—	W(2),R	—	—	Bajra
109	Bhadoli	316	P	—	—	W(1),R	—	—	Bajra
110	Singhaniyan	950	—	—	—	W(3),R	—	—	Bajra
111	Salimpur	962	P	—	—	W(4),R	PR,KR	—	Bajra
112	Katara Aziz	887	—	—	—	W(2)	KR	—	Bajra
113	Lapawali	811	P	—	—	W(3)	KR	PO	Wheat, Barley
114	Tajpur	499	—	—	—	W(3)	KR	—	Wheat, Barley
115	Kanjoli	1,321	M	—	—	W(4),R	—	PO	Wheat, Barley

* Temple of Narsinghji.

‡ Weekly Market on Sunday.

† Weekly Market on Saturday.

Land use (area under different types of land use in acres)								Code No.
Forest	Irrigated	Unirrigated	Tree Groves and Orchards	Fallow land	Cultivable waste	Area not available for cultivation	Nearest Town (Distance in Kilometres)	
11	12	13	13A	13B	14	15	16	1
—	51+0(W51)	177+14(D191)	—	37	12	32	Todabhim (6)	71
—	88+0(W88)	412+88(D500)	—	32	35	15	Todabhim (5)	72
—	182+0(W182)	586+127(D713)	—	25	37	246	Todabhim (6)	73
—	226+0(W226)	851+149(D1000)	—	31	56	162	Todabhim (7)	74
—	171+104(W275)	83+59(D142)	—	1	13	27	Todabhim (5)	75
283	502+222(W724)	888+222(D1110)	14	35	242	1015	Todabhim (10)	76
—	—	1730+550(D2280)	46	10	141	1376	Todabhim (8)	77
—	117+0(W117)	685+105(D790)	—	11	186	650	Todabhim (9)	78
—	40+0(W40)	707+21(D728)	—	55	115	721	Todabhim (11)	79
—	372+0(W372)	1612+201(D1813)	—	67	324	300	Hindaun (40)	80
794	280+50(W307, TK23)	1218+154(TK47(D1325)	—	233	391	187	Hindaun (26)	81
641	79+50(W129)	381+47(D428)	4	69	95	67	Todabhim (18)	82
1207	848+147(W995)	1673+481(D2154)	1	325	383	279	Todabhim (16)	83
—	124+1(W125)	896+105(D1001)	—	19	344	182	Hindaun (1)	84
—	234+0(W234)	348+138(D486)	—	5	258	674	Todobhim (9)	85
150	358+24(C52, W330)	861+154(D1015)	7	37	129	85	Hindaun (2)	86
—	10+0(W10)	330+101(D431)	—	8	133	99	Hindaun (17)	87
—	22+0(W22)	496+53(D549)	—	29	60	77	Hindaun (17)	88
51	289+30(W319)	201+58(D259)	5	7	116	19	Hindaun (21)	89
143	521+5(W526)	601+146(D747)	2	136	130	41	Hindaun (21)	90
—	37+0(W37)	262+53(D315)	—	20	115	24	Hindaun (18)	91
—	188+0(W188)	1425+89(R20,D1494)	—	69	137	244	Todabhim (10)	92
—	63+0(W63)	362+48(D410)	—	22	85	73	Hindaun (28)	93
—	43+0(W43)	336+66(R9,D393)	—	13	85	12	Hindaun (28)	94
—	47+0(W47)	307+154(D461)	—	7	30	33	Hindaun (26)	95
—	19+0(W19)	288+23(D311)	—	5	57	43	Hindaun (24)	96
—	43+0(W43)	308+117(D425)	—	58	87	22	Hindaun (29)	97
—	56+1(W57)	525+266(D791)	—	6	207	68	Hindaun (20)	98
—	58+0(W58)	1037+23(R3,D1057)	—	38	81	75	Todabhim (11)	99
—	70+8(W78)	901+138(R22,D1017)	2	148	206	94	Hindaun (12)	100
—	14+0(W14)	486+58(D544)	—	11	121	58	Hindaun (12)	101
—	123+0(W123)	1589+85(R23,D1651)	—	74	126	99	Hindaun (12)	102
—	34+0(W34)	261+15(D276)	—	7	35	30	Hindaun (13)	103
—	83+0(W83)	575+51(R1,D625)	—	7	159	66	Hindaun (13)	104
—	96+0(W96)	259+26(D285)	1	26	22	21	Hindaun (14)	105
—	16+0(W16)	213+11(D224)	—	1	18	10	Hindaun (15)	106
—	74+0(W74)	306+14(R15,D305)	5	13	33	40	Hindaun (15)	107
—	85+0(W85)	208+16(R1,D223)	8	20	19	24	Hindaun (15)	108
—	29+0(W29)	258+20(D278)	—	6	5	18	Hindaun (16)	109
—	75+0(W75)	695+53(R10,D738)	1	28	108	43	Hindaun (18)	110
—	26+0(W26)	649+20(R1,D668)	5	30	58	94	Hindaun (18)	111
—	68+0(W68)	684+37(R9,D712)	8	19	34	74	Hindaun (18)	112
—	104+0(W103, R1)	486+103(D589)	—	23	103	95	Hindaun (16)	113
—	44+0(W44)	303+45(R8,D340)	—	16	92	44	Hindaun (16)	114
—	223+1(W224)	931+417(R14,D1334)	—	5	34	128	Hindaun (16)	115

TEHSIL : 2 - TODABHIM, 3 - HINDAUN

Code No.	Name of the Village	Total area (in acres)	Amenities available within the village						Staple food
			Educational	Medical	Power supply	Drinking water	Communications	Post & Telegraph	
1	2	3	4	5	6	7	8	9	10
116	Pahari	3,719	P	—	—	W(4)	KR	—	Wheat, Barley
117	Kuteela	590	—	—	—	W	KR	—	Wheat, Barley
118	Bichpuri	423	—	—	—	W,R	—	—	Wheat, Barley
119	Urden	661	P	—	—	W(3),TK,R	—	PO	Wheat, Barley
120	Khilchipur	507	—	—	—	W(2)	KR	—	Wheat, Barley
121	Khilchipurwara	589	—	—	—	W(2),TK(3),R	—	—	Wheat, Bajra
122	Mahasinghpura	669	—	—	—	W(2)	—	—	Wheat, Barley
123	Luhar Khera	534	P	—	—	W(2)	—	—	Wheat, Barley
124	Chandwar	624	—	—	—	W	—	—	Bajra, Wheat
125	Gaonri	736	—	—	—	W(3)	—	—	Wheat, Barley
126	Mehswa	5,119	M	D	—	W(12)	—	PO	Wheat, Jowar
127	Bhotwara	1,128	P	—	—	W(6)	KR	—	Wheat, Barley
128	Ayyapur	366	—	—	—	W(4)	KR	—	Wheat, Barley
129	Kirwara	893	P	—	—	W(4)	KR	—	Wheat, Barley
130	Arej	809	—	—	—	W(3)	KR	—	Wheat, Barley
131	Shekhpura	1,331	M	D	—	W(8),R	—	PO	Wheat, Barley
132	Ranoli	1,260	P	—	—	W(5),TK	—	—	Wheat, Barley
133	Kalwari	882	—	—	—	W(2)	—	—	Wheat, Barley
134	Patti Shekhpura	145	—	—	—	W(3)	—	—	Wheat, Barley
135	Akhawara	1,017	P	—	—	W(10),R	—	—	Wheat, Barley
136	Chak Bahadurpur	115	—	—	—	—	—	—	Wheat, Barley
137	Gazipur	485	—	—	—	W(2)	KR	—	Wheat, Barley
138	Bahadurpur	656	M	—	—	W(2)	—	—	Wheat, Barley
139	Bhopur	977	P,M	—	—	W(48),R	—	PO	Wheat, Barley
140	Sahjanpur	610	—	—	—	W(31)	—	—	Wheat, Bajra
141	Nisoora	1,854	P	—	—	W(18),R	—	—	Barley, Wheat

TEHSIL : 3 - HINDAUN

1	Ghosla	2,526	P	—	—	W(10),R	PR	PO	Wheat, Bajra
2	Kherli Goojar	1,378	P	—	—	W(7),R	—	PO	Wheat, Bajra
3	Atkoli	803	—	—	—	W(3),R	—	—	Wheat, Bajra
4	Churali*	1,015	P	—	—	W(11)	—	—	Wheat, Bajra
5	Pali*	974	M	—	—	W(22)	—	—	Wheat, Bajra
6	Singhan Jat	453	—	—	—	W(8)	—	—	Wheat, Bajra
7	Reejwas†	1,076	P	—	—	W(30)	—	—	Wheat, Bajra
8	Waijat	942	P	—	—	W(4)	—	—	Wheat, Bajra
9	Dhursi*	1,135	P	—	—	W(5)	—	—	Wheat, Bajra
10	Vijaipura	831	P	—	—	W(6)	—	PO	Wheat, Bajra
11	Ver Khera	1,063	P	—	—	W(5)	—	—	Wheat, Bajra
12	Sitapur*	1,038	—	—	—	W	—	—	Wheat, Bajra
13	Chandeela	698	P	—	—	W(2)	—	—	Wheat, Bajra
14	Gudha Pol	695	P	—	—	W	—	—	Wheat, Bajra
15	Mahoo Ibrahimpur ×	928	P	D	—	W(5),R	PR,KR	PO	Wheat, Bajra

* Temple of Thakurji

† Temple of Thakurji and Weekly Market on Saturday.

× Weekly Market on Wednesday.

Land use (area under different types of land use in acres)								
Forest	Irrigated	Unirrigated	Tree Groves and Orchards	Fallow land	Cultivable waste	Area not available for cultivation	Nearest Town (Distance in Kilometres)	Code No.
11	12	13	13A	13B	14	15	16	1
—	255+1(W237, O19)	2203+493(D2696)	—	158	661	442	Hindaun (16)	116
—	3+0(W3)	388+69(D457)	—	7	175	17	Hindaun (18)	117
—	24+0(W24)	158+16(D174)	—	29	191	21	Todabhim (15)	118
—	90+7(C6, W91)	281+57(D332)	—	153	86	51	Todabhim (15)	119
—	344+1(W64, C281)	18+321(D339)	—	3	107	35	Hindaun (16)	120
—	87+8(W95)	274+55(D325)	—	104	82	42	Todabhim (15)	121
—	41+0(W11, C30)	372+12(D384)	—	87	150	19	Todabhim (15)	122
—	31+1(W32)	293+16(D309)	—	26	134	50	Todabhim (15)	123
—	—	233+0(D233)	13	244	44	90	Todabhim (18)	124
—	212+0(W97, C115)	352+100(D452)	—	77	49	46	Hindaun (40)	125
—	1346+17(C1185, W178)	1767+255(D2022)	1	343	1,378	284	Hindaun (19)	126
—	147+11(W158)	663+58(D721)	4	22	240	52	Hindaun (15)	127
—	112+0(W112)	127+48(D175)	2	8	94	23	Hindaun (14)	128
—	192+0(W192)	470+86(R11, D545)	3	9	163	56	Hindaun (13)	129
—	87+8(W95)	427+26(R18, D435)	1	45	215	34	Hindaun (14)	130
—	343+0(W343)	561+193(R6, D748)	1	50	232	144	Hindaun (16)	131
—	266+26(W292)	591+134(W725)	—	38	294	71	Hindaun (16)	132
—	80+1(W81)	512+48(D560)	—	20	237	33	Hindaun (16)	133
—	1+0(W1)	94+1(D95)	—	6	44	—	Hindaun (16)	134
—	131+0(W131)	442+126(C22,R22, D524)	—	151	204	89	Hindaun (18)	135
—	22+2(W24)	67+38(D105)	—	1	21	4	Hindaun (16)	136
—	44+1(W36, O9)	203+15(D218)	—	6	158	74	Hindaun (14)	137
—	197+19(W216)	384+187(D571)	—	9	14	52	Hindaun (16)	138
—	185+13(W198)	520+170(R9, D681)	—	21	166	85	Hindaun (13)	139
—	127+4(W131)	388+56(R2, D442)	—	42	16	37	Hindaun (13)	140
—	257+1(W258)	1305+204(R17, D1492)	—	19	124	149	Hindaun (16)	141
—	82(W82)	1738+724(D2438, R24)	—	86	446	174	Hindaun (11)	1
—	128(W128)	850+46(R16, D880)	—	49	211	146	Hindaun (12)	2
—	53(W53)	551+19(D570)	—	14	148	37	Hindaun (12)	3
—	96(W96)	514+57(D571)	—	37	276	92	Hindaun (16)	4
—	151(W151)	546+175(D721)	—	57	116	110	Hindaun (16)	5
—	55(W55)	252+25(D277)	—	42	47	57	Hindaun (16)	6
—	155(W107,TK48)	531+178(D709)	—	88	160	142	Hindaun (16)	7
—	123(C51, W72)	406+140(D546)	—	4	351	58	Hindaun (18)	8
—	670(C670)	276+467(D743)	—	18	121	50	Hindaun (13)	9
—	249(C140, W109)	484+109(D593)	—	15	23	60	Hindaun. (15)	10
—	74(W74)	737+129(D866)	—	16	173	63	Hindaun (14)	11
—	82(W82)	476+54(D530)	—	50	325	105	Hindaun (16)	12
—	50(W50)	412+6(D418)	—	5	201	36	Hindaun (13)	13
—	40(W35, O5)	367+9(D376)	—	10	251	27	Hindaun (12)	14
—	98(W98)	502+283(R6, D779)	—	11	232	85	Hindaun (9)	15

TEHSIL : 3 - HINDAUN

Code No.	Name of the Village	Total area (in acres)	Amenities available within the village						Staple food	
			Educational	Medical	Power supply	Drinking water	Communications	Post & Telegraph		
1	2	3	4	5	6	7	8	9	10	
16	Karai	561	—	—	—	R	KR	—	Wheat,	Bajra
17	Mahoo Khas	795	—	—	—	W(6),R	PR,KR	—	Wheat,	Bajra
18	Mahoo Dalalpur	999	P	—	—	W(2),R	KR	—	Wheat,	Bajra
19	Shyampur Moondri	804	P	—	—	W(4)	—	—	Wheat,	Bajra
20	Fajalabad	241	P	—	—	W(4)	—	—	Wheat,	Bajra
21	Chak Garhi Mosamabad	24	—	—	—	—	—	—	Gram,	Bajra
22	Peepalhera	829	P	—	—	W(5)	KR	—	Wheat,	Bajra
23	Chak Sikanderpur	266	—	—	—	—	—	—	Gram,	Bajra
24	Dahra	728	P	—	—	W(3)	—	—	Wheat,	Bajra
25	Gadhi Panweda	726	P	—	—	W(3)	—	—	Wheat,	Bajra
26	Garhi Mosamabad	341	—	—	—	W(2)	KR	—	Wheat,	Bajra
27	Sikanderpur	190	—	—	—	W(2)	—	—	Wheat,	Bajra
28	Gopipura	550	—	—	—	W(6)	—	—	Wheat,	Bajra
29	Kyarda Khurd	1,197	P	—	—	W(4)	PR,KR	PO	Wheat,	Bajra
30	Patti Narayanpur	654	—	—	—	W(3)	PR	—	Wheat,	Bajra
31	Kyarda Kalan	614	P	—	—	W(3)	PR	—	Wheat,	Bajra
32	Rewai	887	P	—	—	W(4)	KR	—	Wheat,	Bajra
33	Mahchoda	1,736	P	—	—	W(4),R	—	—	Wheat,	Bajra
34	Hukmi Khera	1,798	P	—	—	W(7)	—	—	Wheat,	Bajra
35	Didora*	3,689	M	H,MCW	—	W(11),TK	PR,KR	PO,TL	Bajra,	Wheat
36	Dhandhawali	1,688	P	—	—	W(4)	PR,T	—	Wheat,	Bajra
37	Sooroth†	2,552	P(4),H	D	—	W(10)	PR,KR,T	PT,TL	Wheat,	Bajra
38	Taharpur	452	P	—	—	W(3)	PR,KR	—	Wheat,	Bajra
39	Bhukarwali	2,073	P	—	—	W(20)	—	PO	Wheat,	Bajra
40	Jatwara	1,579	P	—	—	W(8)	KR	PO	Wheat,	Bajra
41	Nagal Durgasi‡	919	P	—	—	W	—	—	Wheat,	Bajra
42	Kheri Hewat†	2,451	P	—	—	W(9)	—	PO	Wheat,	Bajra
43	Somla	751	P	—	—	W(3)	PR,T	PO	Wheat,	Bajra
44	Somli	973	P	—	—	W(4)	PR	PO	Wheat,	Bajra
45	Khijoori	836	P	—	—	W(3)	PR	PO	Wheat,	Bajra
46	Sherpur	716	M	D	—	W(6),TW	KR	PO	Wheat,	Bajra
47	Rara Shahpura+	489	—	—	—	W	—	—	Wheat,	Bajra
48	Jat Nagla	1,111	P	—	—	W(5),R	PR	—	Wheat,	Bajra
49	Alawara	505	P	—	—	W(3),R	—	—	Wheat,	Bajra
50	Vajna Khurd	1,056	P	—	—	W(3),R	—	—	Wheat,	Bajra
51	Vajna Kalan	1,420	P	—	—	W(5),TK,R	—	—	Wheat,	Bajra
52	Vanki	1,157	P	—	—	W	—	—	Wheat,	Bajra
53	Ekorasi	844	P	—	—	W(3),R	—	—	Wheat,	Bajra
54	Bahadurpur	621	P	—	—	W(3),R	PR	—	Wheat,	Bajra
55	Mukandpur	900	P	—	—	W(5),R	—	—	Wheat,	Bajra
56	Chak Sherpur	538	—	—	—	—	—	—	Gram,	Bajra
57	Hadoli×	1,111	P	—	—	W(5)	—	—	Wheat,	Bajra
58	Chinayan	1,645	P	—	—	W(2)	—	—	Wheat,	Bajra
59	Jagar△	6,948	P(6)	D	—	W(35),TK	—	PO	Wheat,	Bajra
60	Kalwari Jat	1,676	P	—	—	W(3)	KR	—	Wheat	Bajra

* Temple and Baori.

† Temples and Mosque; and Weekly Market on Saturday.

‡ Weekly Market on Saturday.

\+ Temple.

× Mosque and Dargah.

△ Shrine of Kudewa and Fair annually.

Land use (area under different types of land use in acres)								
Forest	Irrigated	Unirrigated	Tree Groves and Orchards	Fallow land	Cultivable waste	Area not available for cultivation	Nearest Town (Distance in Kilometres)	Code No
11	12	13	13A	13B	14	15	16	1
—	68(W68)	218+107(R16,D309)	—	7	206	62	Hindaun (9)	16
—	137(W137)	477+321(R5,D793)	—	1	97	83	Hindaun (9)	17
—	105(W105)	524+267(R7,D784)	—	6	312	52	Hindaun (9)	18
—	116+1(W117)	495+15(D510)	—	60	78	55	Hindaun (10)	19
—	28+1(W29)	161+10(D171)	—	13	26	13	Hindaun (6)	20
—	—	21(D21)	—	—	3	—	Hindaun (10)	21
—	105(W105)	574(D574)	—	24	73	53	Hindaun (10)	22
—	5(W5)	218+3(D221)	—	2	30	11	Hindaun (10)	23
—	114(W114)	494+13(D507)	—	21	56	43	Hindaun (12)	24
—	87+1(W88)	545+32(D577)	—	14	56	24	Hindaun (9)	25
—	70+1(W71)	221+49(D270)	—	8	26	16	Hindaun (10)	26
—	51+2(W53)	84+19(D103)	—	3	—	52	Hindaun (8)	27
—	31+1(W32)	462+23(D485)	—	6	9	42	Hindaun (3)	28
—	163+1(W156,O8)	763+106(IC3,TK61,D805)	—	92	130	49	Hindaun (5)	29
—	49+1(W46,TK3,O1)	387+18(IC3,D402)	—	31	141	46	Hindaun (5)	30
—	54(W54)	414+36(D450)	—	17	97	32	Hindaun (5)	31
—	58(W58)	652+262(D914)	—	9	144	24	Hindaun (8)	32
—	192(W192)	994+465(D1459)	—	43	348	159	Hindaun (13)	33
—	565(D565)	820+589(D1409)	—	122	212	19	Hindaun (12)	34
—	1943(C1744,W199)	898+1462(D2360)	3	51	520	274	Hindaun (10)	35
—	1062+1(C1063)	340+632(D972)	2	93	94	97	Hindaun (12)	36
—	1150+9(C787,W372)	780+946(D1726)	33	35	370	184	Hindaun (14)	37
—	179(W179)	119+164(D283)	—	3	115	36	Hindaun (16)	38
—	755(W755)	911+91(D1002)	—	136	158	113	Hindaun (18)	39
—	410+2(C186,W226)	906+344(D1250)	—	27	140	96	Hindaun (18)	40
—	112(W112)	492+102(D594)	—	78	138	99	Hindaun (20)	41
527	281(W281)	1242+353(D1595)	3	46	286	67	Hindaun (13)	42
—	311(C292,W19)	295+249(D544)	—	6	100	39	Hindaun (12)	43
—	168(C37,W131)	569+166(D735)	3	22	142	69	Hindaun (12)	44
—	317(C317)	354+305(D659)	1	32	81	51	Hindaun (18)	45
—	294(C167,W127)	329+370(D699)	—	5	4	84	Hindaun (10)	46
—	183+1(C14,W170)	199+123(D322)	—	19	64	24	Hindaun (10)	47
—	579(C579)	180(D180)	3	18	269	62	Hindaun (8)	48
—	138(C125,W13)	157+113(D270)	—	20	116	74	Hindaun (10)	49
—	129(W129)	653+449(D1102)	—	2	193	79	Hindaun (6)	50
—	165(W165)	950+144(D1094)	1	9	198	97	Hindaun (6)	51
—	66(W66)	965+242(D1207)	—	7	61	58	Hindaun (5)	52
—	75(W75)	503+31(D534)	—	9	214	43	Hindaun (9)	53
—	58(W58)	395+35(D430)	6	20	104	38	Hindaun (6)	54
—	231(W231)	489+164(D653)	7	43	64	66	Hindaun (3)	55
—	128(W128)	118+94(D212)	—	2	265	25	Hindaun (10)	56
—	393(C130,W263)	522+353(D875)	1	11	113	71	Hindaun (10)	57
111	141(W141)	922+230(D1152)	3	75	335	58	Hindaun (14)	58
—	580+3(W583)	2825+904(TK123,D3606)	—	308	1,867	1,368	Hindaun (13)	59
—	121(C49,W72)	601+122(D723)	7	9	184	754	Hindaun (8)	60

TEHSIL : 3 - HINDAUN

Code No	Name of the Village	Total area (in acres)	Amenities available within the village						Staple food
			Educational	Medical	Power supply	Drinking water	Communications	Post & Telegraph	
1	2	3	4	5	6	7	8	9	10
61	Karsoli	1,307	P	—	—	W(3),R	—	PO	Wheat, Bajra
62	Kalyanpur Sayta	997	—	—	—	W,R	—	—	Wheat, Bajra
63	Chak Peeloowara	36	—	—	—	W	—	—	Wheat, Bajra
64	Khareta	3,426	P	—	—	W(3)	—	PO	Wheat, Bajra
65	Orni Goojar	5,203	P	—	—	W(3)	—	—	Wheat, Bajra
66	Mothiyapur	5,317	P	—	—	W(7)	KR	—	Wheat, Bajra
67	Neemorpati	515	—	—	—	—	—	—	Wheat, Bajra
68	Jhirna	857	P	—	—	W(3)	—	—	Wheat, Bajra
69	Pochhri	1,879	P	—	—	W(2)	—	—	Wheat, Bajra
70	Badh Pochhri	253	—	—	—	W(2)	—	—	Wheat, Bajra
71	Jewarwad Atak	2,346	P	—	—	W(5)	—	—	Wheat, Bajra
72	Bhango	635	—	—	—	W(3)	—	—	Wheat, Bajra
73	Khohra Ghuseti	1,881	—	—	—	W	—	—	Wheat, Bajra
74	Dughati	1,765	P	—	—	W(3)	—	—	Wheat, Bajra
75	Phulwara	1,861	P	—	E	W(6)	PR	—	Wheat, Bajra
76	Sikroda Jat	527	—	—	—	W(4)	—	—	Wheat, Bajra
77	Sikroda Meena	1,243	M	—	E	W(6)	—	PO	Wheat, Bajra
78	Kheri Sheesh	469	P	—	—	W(2)	KR	—	Wheat, Bajra
79	Kheri Ghatam	765	—	—	—	W	KR	—	Wheat, Bajra
80	Mandawara	1,878	P	—	—	W(12)	KR	PO,TL	Wheat, Bajra
81	Jhareda*	1,776	M	—	—	W(5)	—	PO	Wheat, Bajra
82	Alipura	1,402	P	—	—	W(44)	KR	—	Wheat, Bajra
83	Bargawan	1,746	P	D	—	W(59)	KR	PT	Wheat, Bajra
84	Nagla Meena	619	P	—	—	W(6)	—	—	Wheat, Bajra
85	Vinaigaon	501	—	—	—	W(2)	—	—	Wheat, Bajra
86	Jahanabad	565	—	—	—	W	KR	—	Wheat, Bajra
87	Irniya	669	P(2)	—	—	W(3)	—	—	Wheat, Bajra
88	Kheri Chandla	538	P	—	—	W(6)	—	—	Wheat, Bajra
89	Kajanipur†	788	P	—	—	W(6)	PR,T	—	Wheat, Bajra
90	Hingot	483	P	—	E	W(2),TK(2),R	PR	PO	Wheat, Bajra
91	Banwaripur‡	603	P	—	E	W,R	—	—	Wheat, Bajra
92	Gaonri	1,325	P	—	—	W(5)	—	—	Wheat, Bajra
93	Dubbi+	317	—	—	—	W,R	—	—	Wheat, Bajra
94	Akbarpur	885	—	—	E	W(32)	PR	—	Wheat, Bajra
95	Kodiya+	641	P	—	—	W(13)	—	—	Wheat, Bajra
96	Chandangaon+	1,023	P,M,C	—	E	W(26),TK	PR	—	Wheat, Bajra
97	Naurangabad×	852	P,M	D,H	E	W(29)	PR,KR	PT,TL	Wheat, Bajra
98	Danalpur+	754	P	—	E	W(28),TW(8),R	PR	—	Wheat, Bajra
99	Chak Hingot	362	—	—	—	TW,R	PR	—	Wheat, Bajra
100	Kandroli	785	P	—	E	R	—	—	Wheat, Bajra
101	Milk Patoda	32	—	—	—	—	—	—	Gram, Bajra
102	Patoda÷	1,213	P	—	E	W(12)	PR,T	PO	Wheat, Bajra
103	Sanet**	1,187	P	—	E	W(3),R	PR,KR	—	Wheat, Bajra
104	Khera+	1,099	P	D,FC	E	W(67)	PR	PT,TL	Wheat, Bajra
105	Jamalpur+	1,267	P	—	E	W(30)	PR	—	Wheat, Bajra

* Weekly Market on Sunday.

† Temple of Hanumanji.

‡ Temple of Sitaramji.

\+ Temples.

× Temples of Mahavirji, Gopalji and Hanumanji, and Mosque.

÷ Temples of Hanumanji and Shivji.

** Weekly Market on Tuesday.

Land use (area under different types of land use in acres)							Nearest Town (Distance in Kilometres)	Code No.
Forest	Irrigated	Unirrigated	Tree Groves and Orchards	Fallow land	Cultivable waste	Area not available for cultivation		
11	12	13	13A	13B	14	15	16	1
—	256+4(C108, W152)	608+109(D717)	2	16	267	157	Hindaun (5)	61
—	110(C100, W10)	391+90(D481)	—	17	391	88	Hindaun (5)	62
—	17(W17)	16+4(D20)	—	1	—	2	Hindaun (3)	63
84	85(W85)	994+73(D1067)	—	95	1,204	964	Hindaun (14)	64
3,108	96(W96)	540+105(D646)	—	67	1,274	118	Hindaun (20)	65
—	152(W152)	338+119(D457)	—	199	4,059	569	Hindaun (26)	66
—	—	144(D144)	—	10	237	124	Hindaun (10)	67
290	8(W8)	326+1(D327)	—	18	175	40	Hindaun (16)	68
—	51(W51)	489+55(D544)	—	26	572	741	Hindaun (12)	69
—	—	166(D166)	—	7	62	18	Hindaun (13)	70
—	49(W49)	692+64(D756)	—	43	976	586	Hindaun (10)	71
—	26(W26)	194+14(D208)	—	9	204	202	Hindaun (12)	72
—	14(W14)	469+15(D484)	—	13	979	406	Hindaun (6)	73
—	16(W16)	672+60(732)	—	45	346	686	Hindaun (4)	74
—	210(W210)	1292+236(D1528)	—	75	201	83	Hindaun (4)	75
—	89(W89)	317+50(D367)	—	16	56	49	Hindaun (2)	76
—	180(W180)	826+200(IC80, TK63, D883)	—	42	125	70	Hindaun (2)	77
—	112(W112)	249+6(D255)	—	—	81	27	Hindaun (5)	78
—	113(W113)	587+78(D665)	—	8	36	21	Hindaun (3)	79
—	136+4(W140)	1507+25(D1532)	—	22	126	87	Hindaun (3)	80
—	466+90(W556)	1070+286(D1356)	1	96	25	118	Hindaun (8)	81
—	202(W202)	838+94(D932)	—	174	122	66	Hindaun (8)	82
—	367+1(W368)	1113+290(D1403)	—	110	66	90	Hindaun (8)	83
—	184(W184)	295+110(D405)	7	23	68	42	Hindaun (8)	84
—	125(W125)	171+82+(D253)	2	17	166	20	Hindaun (7)	85
—	121+2(W123)	403+66(D469)	—	8	18	15	Hindaun (5)	86
—	95+2(W97)	458+50(D508)	—	2	5	109	Hindaun (9)	87
—	142(W142)	359+77(D436)	1	4	6	26	Hindaun (8)	88
—	237(W237)	434+145(D579)	—	19	35	63	Hindaun (11)	89
—	70+4(W74)	227+46(D265, R8)	1	19	106	60	Hindaun (18)	90
—	132(W132)	293+93(R5, D381)	—	28	107	43	Hindaun (18)	91
—	279(W279)	619+156(R13, D762)	7	98	243	79	Hindaun (12)	92
—	66+3(W69)	171+21(D192)	—	10	41	29	Hindaun (18)	93
—	140(W133, TK7)	459+60(R9, D510)	3	24	167	92	Hindaun (18)	94
—	107+4(W111)	436+52(D488)	—	19	21	58	Hindaun (18)	95
—	108(W108)	550+83(R5, D628)	—	18	274	73	Hindaun (18)	96
—	116(W116)	552+49(D601)	4	26	91	63	Hindaun (12)	97
—	171+2(W173)	267+128(R4, D391)	—	10	204	102	Hindaun (18)	98
—	70+2(W72)	151+52(R2, D201)	1	13	97	30	Hinduan (18)	99
—	179(W179)	379+130(D509)	—	16	166	45	Hindaun (22)	100
—	27+1(W28)	4+9(D13)	—	—	—	1	Hindaun (11)	101
—	231+3(W234)	761+140(D901)	2	24	90	105	Hindaun (11)	102
—	142(W142)	563+76(D639)	4	21	321	136	Hindaun (18)	103
—	279+2(W281)	671+324(D995)	1	26	43	79	Hindaun (8)	104
157	216+1(W217)	672+217(D889)	3	61	42	116	Hindaun (9)	105

TEHSIL : 3 - HINDAUN, 4 - NADAUTI

Code No.	Name of the Village	Total area (in acres)	Amenities available within the village						Staple food
			Educational	Medical	Power supply	Drinking water	Communications	Post & Telegraph	
1	2	3	4	5	6	7	8	9	10
106	Kulakpur	633	P	—	—	W(2)	PR	—	Wheat, Bajra
107	Manema*	682	—	—	—	W(6)	—	—	Wheat, Bajra
108	Katkar	3,564	P	D	—	W(31),TW,R	PR,KR	PO	Wheat, Bajra
109	Reethauli	1,178	P	—	E	W(3)	KR	—	Wheat, Bajra
110	Gadhi Badwan	80	P	—	E	W(2)	PR	—	Wheat, Bajra
111	Gaoda Meena	1,290	P	—	—	W(6)	PR	—	Wheat, Bajra
112	Gaoda Goojar	1,025	P	—	—	W(2)	—	—	Wheat, Bajra
113	Todoopura*	489	P	—	—	W(10)	—	—	Wheat, Bajra
114	Gunsar*	1,130	P	—	E	W(4)	PR	—	Wheat, Bajra
115	Singhan Meena*	662	P	—	—	W(6)	—	—	Wheat, Bajra
116	Kachroli†	2,708	M	D	E	W(154)	PR	PT	Wheat, Bajra
117	Dedroli‡	1,188	—	—	—	W(3)	—	—	Wheat, Bajra
118	Vajheda*	934	P	—	—	W(8)	—	—	Wheat, Bajra
119	Leeloti*	350	—	—	—	W(4)	—	—	Wheat, Bajra
120	Kalwara Meena+	1,126	P	—	—	W(5)	PR	—	Wheat, Bajra
121	Kotra Dahar	2,172	P	—	—	W(4)	PR	—	Wheat, Bajra
122	Khanwara	2,073	P	—	—	W(5)	—	—	Wheat, Bajra
123	Kotr ×	2,304	P	D	—	W	PR	PO	Wheat, Bajra
124	Kalaikhana	1,118	P	—	—	W(4)	—	—	Wheat, Bajra
125	Palanpur	1,613	P	—	—	W(2)	PR	—	Wheat, Bajra

TEHSIL 4 - NADAUTI

1	Chainpura	3,100	P	—	—	W(10)	—	PO	Wheat, Barley
2	Talachida	3,670	P	—	—	W(15),R	PR	PO(2)	Wheat, Bajra
3	Sanhera	1,146	—	—	—	W(3),R	PR	—	Wheat, Bajra
4	Bara	764	—	—	—	W(2)	—	—	Wheat, Bajra
5	Timawa	2,251	P	—	—	W(3),R	—	PO	Wheat, Bajra
6	Dholeta	2,084	P	—	—	W(5),R	—	—	Wheat, Bajra
7	Andhiya Khera	1,265	P	—	—	W(4)	—	PT	Wheat, Bajra
8	Badh Kemri	525	P	—	—	W(3)	—	—	Wheat, Bajra
9	Bheelapara	1,236	P	—	—	W(5)	—	—	Wheat, Bajra
10	Bala Khera	657	P	—	—	W(3)	—	—	Wheat, Bajra
11	Maloopara	859	—	—	—	W(2)	—	—	Wheat, Bajra
12	Ghatoli	665	—	—	—	W,R	KR	—	Wheat, Bajra
13	Gudha Chandji ·|·	7,183	P(3),H	D,FC,HC	—	W(30),TK(2),R	PR	PT,TL	Wheat, Bajra
14	Gidani	878	P	—	—	W(2)	PR	—	Wheat, Gram
15	Rajahera	987	P	—	—	W(3)	PR	PO	Bajra, Gram
16	Muhana	930	—	—	—	W(2)	PR	—	Wheat, Gram
17	Guna	912	—	—	—	W(4)	—	—	Wheat Bajra
18	Bhonwarwara△	1,091	—	—	—	W(4)	—	—	Wheat, Gram
19	Machri	877	P	—	—	W(4)	PR	—	Wheat, Gram
20	Nayawas	554	—	—	—	W	—	—	Wheat, Bajra

* Temple of Raghunathji.
† Temples and Dargah.
‡ Temple.
\+ Temple of Narsinghji
× Old Fort.
·|· Temple of Mataji and old Fort.
△ Temple of Shivji.

Land use (area under different types of land use in acres)									Code No
Forest	Irrigated	Unirrigated	Tree Groves and Orchards	Fallow land	Cultivable waste	Area not available for cultivation	Nearest Town (Distance in Kilometres)		
11	12	13	13A	13B	14	15	16		1
—	80(W80)	461+60(D521)	3	19	27	43	Hindaun	(18)	106
—	50(W50)	502+25(D527)	—	13	55	62	Hindaun	(11)	107
26	473(W473)	1589+354(R21,D1943)	1	74	1112	289	Karauli	(11)	108
—	106+3(W109)	628+94(D722)	—	34	297	113	Hindaun	(13)	109
—	7(W7)	52+4(D56)	—	1	—	20	Hindaun	(16)	110
—	153(W153)	639+129(D768)	—	16	324	158	Hindaun	(16)	111
—	75(W75)	703+53(D756)	—	9	59	179	Hindaun	(15)	112
—	47(W47)	329+39(D368)	—	5	26	82	Hindaun	(13)	113
—	79(W79)	590+63(D653)	—	35	205	221	Hindaun	(10)	114
—	71(W71)	292+101(D393)	—	11	231	57	Hindaun	(14)	115
—	571+5(W576)	1510+728(D2238)	1	88	396	142	Hindaun	(5)	116
—	50(W50)	713+67(D780)	—	97	210	118	Hindaun	(12)	117
—	54(W54)	38+62(D444)	—	10	311	177	Hindaun	(20)	118
—	21(W21)	161+22(D183)	—	—	155	13	Hindaun	(14)	119
—	38(W28)	697+38(D735)	—	7	83	301	Hindaun	(14)	120
—	178+10(W188)	973+113(D1086)	1	56	785	179	Karauli	(11)	121
—	30(W30)	487+15(D502)	—	97	649	810	Hindaun	(23)	122
—	288(W288)	381+165(D546)	—	73	263	1,299	Hindaun	(21)	123
—	119+35(W154)	417+56(D473)	1	15	259	307	Karauli	(10)	124
—	129(W129)	457+85(D542)	—	29	336	660	Karauli	(10)	125
—	252+34(W286)	780+49(D829)	3	134	63	1,868	Todabhim	(8)	1
—	460+71(W531)	1610+194(D1804)	1	294	489	816	Todabhim	(8)	2
—	86+52(W118)	276+21(D297)	—	94	396	294	Todabhim	(8)	3
—	100+11(W111)	180+56(D236)	—	150	264	70	Bandikui	(28)	4
—	260+129(TK389)	890+28(TK24,D894)	—	65	343	693	Gangapur	(24)	5
—	284+34(W318)	808+45(TK19,R10,D824)	—	42	224	726	Gangapur	(36)	6
—	119(W119)	679+55(D734)	—	90	321	56	Gangapur	(24)	7
—	111(W111)	326+7(D733)	—	50	22	16	Gangapur	(26)	8
—	119(W119)	777+35(D812)	—	243	53	44	Gangapur	(26)	9
—	33(W33)	458+12(D479)	—	63	75	28	Gangapur	(20)	10
—	73(W73)	504+31(D535)	—	97	125	60	Gangapur	(24)	11
—	125+35(W160)	281+10(D291)	—	6	114	139	Gangapur	(36)	12
—	530+23(W553)	2452+152(TK93,D2511)	15	774	2,031	1,381	Gangapur	(46)	13
—	104+36(W140)	314+22(D336)	—	29	210	221	Bandikui	(27)	14
—	111+55(W166)	282+27(D309)	—	39	270	285	Gangapur	(41)	15
—	142+42(W184)	285+18(D303)	—	93	187	223	Gangapur	(41)	16
—	153+25(W178)	177+18(D195)	—	110	158	314	Gangapur	(41)	17
—	157+62(W219)	145+34(D179)	3	66	256	464	Gangapur	(42)	18
—	68+41(W109)	433(TK96,D337)	—	45	134	197	Gangapur	(38)	19
—	—	405+4(TK158,D251)	—	58	57	34	Gangapur	(38)	20

TEHSIL : 4 - NADAUTI

Code No.	Name of the Village	Total area (in acres)	Amenities available within the village						Staple food
			Educational	Medical	Power supply	Drinking water	Communications	Post & Telegraph	
1	2	3	4	5	6	7	8	9	10
21	Khurd	139	—	—	—	W(2)	—	—	Maize, Bajra
22	Bhanwra Goojar	640	—	—	—	W(5)	—	—	Maize, Bajra
23	Jahra	2,524	P	—	—	W(6)	—	—	Wheat, Bajra
24	Gothra	824	—	—	—	W(4)	—	—	Wheat, Bajra
25	Dhadanga	279	—	—	—	W(4)	—	—	Maize, Jowar
26	Dhahariya	1,638	P	—	—	W(4)	—	—	Wheat, Jowar
27	Badh Nadauti	562	—	—	—	—	—	—	Wheat, Jowar
28	Badh Sikandarpur	138	—	—	—	—	—	—	Wheat, Jowar
29	Sikandarpur	820	—	—	—	W(3)	PR	—	Wheat, Bajra
30	Badh Wajidpur	931	P	—	—	W(2)	PR	—	Bajra, Gram
31	Ibrahimpur	294	—	—	—	W(5)	—	—	Wheat, Bajra
32	Kemri Bujarg*	4,427	P(3),M	D	—	W(26)	KR	PO	Wheat, Bajra
33	Tesgaon	2,922	P	—	—	W(10)	PR	PO	Wheat, Bajra
34	Kakla @ Urden†	393	—	—	—	W(3)	—	—	Wheat, Bajra
35	Bilai†	574	P	—	—	W(3)	—	—	Wheat, Bajra
36	Ralawata	1,274	P	—	—	W(2)	—	—	Wheat, Bajra
37	Kherli Tesgaon†	1,020	P	—	—	W(6)	PR	—	Wheat, Bajra
38	Roshi	3,526	P	—	—	W(9)	—	—	Wheat, Bajra
39	Kemla†	3,723	M	D	—	W(12),TK(2)	PR	PO	Wheat, Bajra
40	Chak Kemla	36	—	—	—	—	—	—	Bajra, Gram
41	Milk Sarai	2,161	P	—	—	W(7),TK	—	—	Wheat, Bajra
42	Hafjabad	183	—	—	—	—	—	—	Wheat, Bajra
43	Kunjela	4,318	P	—	—	W(14)	—	PO	Wheat, Jowar
44	Kherla Goojar	1,161	—	—	—	W(3)	PR	—	Wheat, Jowar
45	Badh Baragaon	130	—	—	—	—	PR	—	Wheat, Jowar
46	Baragaon	2,672	P	—	—	W(4)	PR	—	Wheat, Jowar
47	Haudaheli	412	—	—	—	W	—	—	Maize, Jowar
48	Kema	3,421	P	—	—	W(3)	PR	PO	Wheat, Jowar
49	Badh Bardala	691	—	—	—	—	—	—	Wheat, Jowar
50	Bardala	5,722	P	D	—	W(7)	KR	PO	Wheat, Bajra
51	Nadauti‡	3,647	P,M,H	D	—	W(8)	—	PT,TL	Wheat, Bajra
52	Jeerna	973	P	—	—	W(4)	—	—	Wheat, Bajra
53	Alooda	1,355	M	—	—	W(3)	KR	—	Wheat, Bajra
54	Badh Jeerna	706	—	—	—	—	—	—	Wheat, Bajra
55	Dalpura	1,036	P	—	—	W(8)	—	—	Maize, Wheat
56	Jeetkipur	2,469	P	—	—	W(2)	—	PO	Wheat, Bajra
57	Lodha	1,579	—	—	—	W(3)	—	—	Wheat, Bajra
58	Harloda	816	P	MCW	—	W(2)	—	—	Wheat, Bajra
59	Pal	4,890	P	—	—	W(30)	—	PO	Wheat, Barley
60	Lalsar	1,882	P	—	—	W(10)	PR	—	Wheat, Barley
61	Bhondwara	1,010	—	—	—	W(4)	—	—	Wheat, Bajra
62	Gaonri	609	P	—	—	W(2)	—	—	Wheat, Bajra
63	Chirawada	8,035	P	—	—	W(15)	KR	PO	Wheat, Bajra
64	Dhola Danta	1,855	—	—	—	TK(3)	KR	—	Wheat, Bajra
65	Gadh Mora	5,256	P(2),M	D,FC	—	W(46),TK	KR	PO	Wheat, Bajra

* Temple of Jagdishji, and Fair on Vaishakh Panchmi and Asoj Shukla 2; and Weekly Market on Saturday.

† Temple.

‡ Weekly Market on Friday.

Land use (area under different types of land use in acres)							Nearest Town (Distance in Kilometres)	Code No.
Forest	Irrigated	Unirrigated	Tree Groves and Orchards	Fallow land	Cultivable waste	Area not available for cultivation		
11	12	13	13A	13B	14	15	16	1
—	19+7(W26)	59+5(D64)	—	3	24	34	Gangapur (38)	21
—	29+43(W72)	290+1(TK113, D178)	—	16	116	189	Gangapur (38)	22
1,196	289+74(W363)	322+61(D383)	—	54	558	105	Gangapur (35)	23
—	37+36(W73)	530+19(TK200, D349)	—	35	91	131	Gangapur (39)	24
—	25+21(W46)	173+1(IC4, TK74, D96)	—	11	46	24	Gangapur (39)	25
—	78(W51, TK27)	958+71(TK20, D1009)	—	252	251	99	Gangapur (14)	26
—	7(W7)	341(TK45, (D296)	—	135	59	20	Gangapur (14)	27
—	—	108+1(D109)	—	16	13	1	Gangapur (14)	28
—	36+11(W11, TK36)	653+6(TK11, D648)	—	22	62	47	Gangapur (14)	29
—	117+17(W64, TK70)	643+45(TK23, D665)	—	27	65	79	Gangapur (14)	30
—	34(W16, TK18)	197+26(TK27, D196)	—	25	27	11	Gangapur (19)	31
—	406(W250, TK134, O22)	2932+200(TK30, D3102)	—	457	398	234	Gangapur (14)	32
—	440(C426, W14)	1714+194(TK249, D1659)	—	514	101	153	Gangapur (14)	33
—	1(W1)	270+17(D287)	—	78	13	26	Gangapur (14)	34
—	45(W45)	308+15(D323)	—	75	106	40	Gangapur (14)	35
—	259(W83, TK176)	714+161(D875)	1	48	206	46	Gangapur (19)	36
—	107+1(W108)	616+123(D739)	—	33	157	107	Gangapur (14)	37
—	559+6(C449, W116)	2209+392(D2601)	—	155	350	253	Gangapur (14)	38
—	330+2(W302, TK30)	2708+136(D2844)	—	86	315	284	Gangapur (14)	39
—	5(W5)	31+3(D34)	—	—	—	—	Gangapur (14)	40
—	76(W13, TK63)	1633+65(TK995, D703)	—	54	310	88	Gangapur (14)	41
—	—	173+2(D175)	—	6	—	4	Gangapur (14)	42
—	419+22(W3, TK438)	3048+178(IC32, TK89, D3105)	—	52	575	224	Gangapur (14)	43
—	41(W18, TK23,)	823+12(D835)	—	61	189	47	Gangapur (14)	44
—	—	110+11(D121)		—	15	5	Gangapur (14)	45
—	330(W6, TK324)	1804+38(D1842)	—	27	356	155	Gangapur (14)	46
—	123+1(W1, TK123)	137+19(TK3, D153)	—	23	105	24	Gangapur (14)	47
—	268+73(W11, TK323, O7)	2649+91(W148, TK91, D2501)	1	27	327	149	Gangapur (14)	48
—	22(W22)	628+25(D653)	—	6	9	26	Gangapur (19)	49
—	170(W170)	4922+100(D5022)	7	230	165	228	Gangapur (14)	50
—	169(W169)	2388+108(TK11, D2485)	—	441	388	261	Gangapur (30)	51
—	29+33(W62)	674+10(TK45, D639)	—	54	151	65	Gangapur (31)	52
—	55(W55)	973+38(D1011)	—	115	132	80	Gangapur (30)	53
—	—	635+22(D657)	—	56	5	10	Gangapur (30)	54
—	113+42(W155)	620+19(TK97, D542)	—	44	54	205	Gangapur (30)	55
—	134(W134)	1624+82(TK137, D1569)	—	14	74	623	Gangapur (30)	56
—	80+50(W130)	805+77(TK50, D832)	—	3	166	525	Gangapur (30)	57
—	65+1(W13, TK53)	393+61(D454)	—	1	179	178	Gangapur (30)	58
—	518+111(W629)	543+43(D586)	—	110	1,150	2,569	Gangapur (30)	59
1,407	227+101(TK328)	45+3(D48)	—	11	110	82	Gangapur (30)	60
685	160+109(W269)	13(D13)	—	3	2	147	Gangapur (40)	61
—	197+107(W304)	99+8(D107)	—	2	271	40	Gangapur (49)	62
6,174	457+259)W716)	620+4(D624)	—	58	451	275	Gangapur (38)	63
—	—	91(D91)	—	1	—	1,763	Gangapur (47)	64
447	718+223(C115, W826)	673+51(D724)	—	320	351	2,747	Gangapur (42)	65

TEHSIL : 4 - NADAUTI, 5 - BAMANWAS

Code No.	Name of the Village	Total area (in acres)	Amenities available within the village						Staple food
			Educational	Medical	Power supply	Drinking water	Communications	Post & Telegraph	
1	2	3	4	5	6	7	8	9	10
66	Rewasa	1,833	—	—	—	W(4),TK	—	—	Wheat, Bajra
67	Raisana	4,486	P	—	—	W(37)	—	PO	Wheat, Bajra
68	Khoyli	2,068	—	—	—	W(5)	—	—	Wheat, Bajra
69	Palri	620	—	—	—	W	—	—	Wheat, Bajra
70	Salawad	4,189	P	D	—	W(4)	KR	PO	Wheat, Bajra
71	Gadh Khera	1,325	P,H	D	—	W(10)	—	PO	Wheat, Bajra
72	Bagor	4,085	P	D	—	W(5),TK(2)	—	PO	Wheat, Bajra
73	Badh Bagor	291	—	—	—	—	—	—	Wheat, Bajra
74	Bamori	1,964	—	—	—	W(4),TK(3)	—	—	Wheat, Bajra
75	Moruchi Khalsa	464	—	—	—	—	—	—	Wheat, Bajra
76	Gurli	1,122	P	—	—	W,TK	KR	—	Wheat, Bajra
77	Garhi Khempur	674	—	—	—	W	KR	—	Wheat, Bajra
78	Moruchi Jageer	786	—	—	—	—	—	—	Wheat, Bajra
79	Khera Chainpura	1,291	P	—	—	W(2),TK	—	—	Wheat, Bajra
80	Shahar*	9,130	M	D	—	W(5),TK	PR	PO	Wheat, Bajra
81	Lawad	2,677	P	—	—	W(5)	—	PO	Maize, Bajra
82	Sop	6,761	M	D	—	W(2),TK(20)	—	PO	Wheat, Bajra
83	Bara Pichanot	1,503	P	—	—	TK	—	—	Gram, Barley
84	Sanwta	685	—	—	—	TK	—	—	Wheat, Jowar
TEHSIL : 5 - BAMANWAS									
1	Amarwa with Doongar Patti	9,937	P(3)	D	—	W(24),TK(6)	—	PO	Wheat, Bajra
2	Sikroli	2,281	P	—	—	W(5)	—	—	Wheat, Bajra
3	Goth	1,600	—	—	—	W(11)	KR	—	Wheat, Bajra
4	Doojai	891	—	—	—	W(3)	—	—	Wheat, Bajra
5	Badh Doojai	148	—	—	—	W	—	—	Wheat, Bajra
6	Bhanwra	4,282	P	—	—	W(10)	—	—	Wheat, Bajra
7	Chandlai	207	—	—	—	W(2)	—	—	Wheat, Bajra
8	Riwali	3,068	P	D	—	W(35)	—	PO	Wheat, Bajra
9	Sukar	4,900	P(2),H	D	—	W(2)	—	PO	Wheat, Bajra
10	Singtauli	250	—	—	—	W(3)	—	—	Bajra, Barley
11	Kuwagaon	1,028	—	—	—	W(3)	—	—	Bajra, Barley
12	Bichpari	781	P	—	—	W(2)	—	—	Barley, Bajra
13	Raghunathpura	290	—	—	—	W(3)	—	—	Wheat, Bajra
14	Badh Raghunathpura	135	—	—	—	W	—	—	Wheat, Bajra
15	Gothra	937	—	—	E	W	—	—	Wheat, Bajra
16	Kakrala	4,306	P	—	E	W(4)	—	PO	Wheat, Bajra
17	Bheetoli	1,954	—	—	E	W(4)	—	—	Rice, Jowar
18	Raghopura	738	—	—	—	W	—	—	Rice, Jowar
19	Badh Raghopura	100	—	—	—	W	—	—	—
20	Naneta Khera	[illegible]	—	—	E	W	—	—	Wheat, Bajra
21	Meena Koleta	1,138	P	—	E	W(4)	—	PO	Wheat, Bajra
22	Jagrampura	565	—	—	E	W(2)	—	—	Wheat, Bajra
23	Goojar Koleta	1,385	—	—	E	W(3)	—	—	Wheat, Bajra
24	Banor	554	—	—	—	W(3)	KR	—	Wheat, Bajra
25	Tora	1,065	P	—	—	W(2)	—	—	Wheat, Bajra

Weekly Market on Wednesday.

Land use (area under different types of land use in acres)							Nearest Town (Distance in Kilometres)	Code No.
Forest	Irrigated	Unirrigated	Tree Groves and Orchards	Fallow land	Cultivable waste	Area not available for cultivation		
11	12	13	13A	13B	14	15	16	1
676	288+49(W302, TK35)	315+12(TK27, D300)	—	120	318	116	Gangapur (48)	66
—	743+48(W558,C273)	2299+105(TK128, D2276)	—	139	425	880	Gangapur (36)	67
—	174+62(W236)	403+23(D426)	—	1	122	1,368	Gangapur (32)	68
—	46+5(W51)	336+19(D355)	—	4	116	118	Gangapur (21)	69
—	105(W3, TK102)	3252+202(TK451, D3003)	—	289	388	155	Gangapur (21)	70
—	162+82(W244)	945+26(TK34, D937)	2	19	93	104	Gangapur (30)	71
—	87(TK27)	3628+119(TK238, D3509)	—	75	82	213	Gangapur (19)	72
—	—	284+7(D291)	—	—	—	7	Gangapur (19)	73
—	122(TK122)	1553+50(TK93, D1510)	—	53	150	86	Gangapur (19)	74
—	—	459+5(D464)	—	—	2	3	Gangapur (18)	75
—	62(W62)	749+5(D754)	—	51	189	71	Gangapur (14)	76
—	30(W30)	525(D525)	—	30	57	32	Gangapur (14)	77
—	2(W2)	648+1(D649)	—	100	—	36	Gangapur (14)	78
—	67(W67)	1012+28(D1040)	—	47	88	77	Gangapur (14)	79
—	650(TK650)	7314+154(TK18, D7450)	—	198	378	590	Gangapur (16)	80
—	117(TK117)	2043+153(TK18, D2178)	—	112	291	114	Gangapur (25)	81
—	490(W490)	5382+482(D5864)	—	185	337	367	Gangapur (15)	82
—	3(W3)	1280+10(D1290)	—	110	16	94	Gangapur (15)	83
—	—	599(D599)	—	23	30	33	Gangapur (20)	84
—	688+175(W863)	1511+95(TK73, D1533)	—	357	1,565	5,816	Gangapur (45)	1
1,009	101(W101)	778+38(TK606, D210)	—	54	253	86	Dausa (45)	2
--	231+12(W230, O13)	728+44(TK623, D149)	—	175	87	379	Gangapur (45)	3
—	132+37(W169)	111+1(D112)	—	37	93	518	Gangapur (46)	4
—	16+2(W18)	102+1(D103)	—	3	13	14	Gangapur (46)	5
139	399+99(W498)	600+39(D639)	—	182	454	2,508	Gangapur (47)	6
—	56+9(W65)	92+7(D99)	—	5	45	9	Gangapur (47)	7
—	550+176(W676)	782+13(D795)	—	118	426	1,242	Gangapur (48)	8
708	531+102(W633)	693+22(D715)	—	193	615	2,160	Gangapur (48)	9
—	14(W14)	119+10(D129)	—	13	86	18	Gangapur (48)	10
—	186+35(W221)	396+26(D422)	—	101	249	96	Gangapur (45)	11
—	178+45(W223)	175+20(D195)	—	48	182	198	Gangapur (45)	12
—	28+6(W34)	126+7(D133)	—	14	101	21	Gangapur (44)	13
—	—	127(D127)	—	4	3	1	Gangapur (42)	14
—	242+31(W159,TK114)	332+75(TK26, D381)	—	82	63	218	Gangapur (32)	15
—	615+74(C269, W420)	1121+208(TK170, D1159)	—	131	439	2,000	Gangapur (32)	16
—	405+169(C460, W114)	274+7(D281)	—	74	395	806	Gangapur (32)	17
—	324+52(W376)	179+228(D407)	—	18	164	53	Gangapur (32)	18
—	44(W44)	37+43(D80)	—	—	6	13	Gangapur (32)	19
—	126(C122, W4)	224+71(TK66, D229)	—	41	120	121	Gangapur (32)	20
—	416+9(C244, W181)	219+171(TK108, D282)	—	4	239	260	Gangapur (30)	21
—	*198+11(C133, W76)*	*118+34(TK24, D128)*	—	27	83	139	Gangapur (33)	22
—	316+15(C331)	387+104(D491)	—	51	249	382	Gangapur (33)	23
—	231+91(C280, W42)	53(D53)	—	8	157	105	Gangapur (40)	24
—	637+73(C710)	16(D16)	10	20	231	151	Gangapur (40)	25

TEHSIL : 5 - BAMANWAS

Code No.	Name of the Village	Total area (in acres)	Amenities available within the village						Staple food
			Educational	Medical	Power supply	Drinking water	Communications	Post & Telegraph	
1	2	3	4	5	6	7	8	9	10
26	Doongarwara	466	P	—	—	W(4)	KR	PO	Wheat, Bajra
27	Dangra	151	—	—	—	W(2)	KR	—	Wheat, Bajra
28	Tundeelapatti Khalsa	1,086	P	—	—	W(3)	—	—	Wheat, Barley
29	Sherpur Danao	446	—	—	—	—	—	—	Jowar, Bajra
30	Theekarya	904	—	—	—	W(6)	—	—	Jowar, Bajra
31	Jahra	1,961	—	—	—	W(5)	KR	PO	Jowar, Barley
32	Badh Jahra	108	—	—	—	—	KR	—	Jowar, Barley
33	Shyampura	258	P	—	—	W	—	—	Rice, Jowar
34	Abhaipura	334	—	—	—	W	—	—	Rice, Jowar
35	Naharsinghpura	334	P	—	—	W(2)	—	—	Wheat, Barley
36	Liwali*	6,646	M	D	E	W(10),TK	—	PO	Wheat, Barley
37	Nawar Kishanpura	1,540	—	—	E	W(2)	—	—	Wheat, Bajra
38	Ghurla	1,542	—	—	E	W	—	—	Wheat, Bajra
39	Khatana	128	—	—	—	W	—	—	Wheat, Bajra
40	Tajpura	79	—	—	—	—	—	—	Wheat, Bajra
41	Rampura	305	—	—	—	W,R	—	—	Wheat, Barley
42	Ramnagar Dhosi	888	P	—	—	W(5),R	—	—	Wheat, Barley
43	Kohli Prempura†	1,047	P	—	—	W(2),TK	—	—	Wheat, Barley
44	Sitapura†	721	—	—	—	W(2)	—	—	Wheat, Barley
45	Kacherhera	1,016	—	—	—	W	PR	—	Wheat, Barley
46	Gola Ganwri	305	—	—	—	—	PR	—	Wheat, Barley
47	Bamanwas Patti Kalan‡	9,213	P,H	D	E	W(15)	PR,KR	PT,TL(7)	Wheat, Gram
48	Bamanwas Patti Khurd	6,385	P,M,[illegible]	—	—	W(10)	KR	TL(3)	Wheat, Gram
49	Kirtipura	445	P	—	—	W	KR	—	Wheat, Gram
50	Badh Bareela	290	—	—	—	—	—	—	Jowar, Wheat
51	Bareela	1,551	P	D	—	W(6)	—	PO	Wheat, Jowar
52	Dantasooti†	1,051	P	—	—	W(8),TK	—	—	Wheat, Jowar
53	Badh Dantasooti	528	—	—	—	W	—	—	Wheat, Jowar
54	Raneela†	3,111	P	—	—	W(9)	—	—	Wheat, Jowar
55	Kadeepur	476	—	—	—	—	—	—	Jowar, Gojra
56	Jharoli	1,349	—	—	—	W(3)	—	—	Jowar, Wheat
57	Badh Jharoli	429	P	—	—	W	—	—	Jowar, Wheat
58	Sarai	1,614	P	—	—	W(5)	—	—	Jowar, Wheat
59	Gandal	4,099	P	D	—	W(8)	—	PO	Jowar, Wheat
60	Kishanpur	566	—	—	—	W	—	PO	Wheat, Jowar
61	Kundli	461	P	—	—	W(2)	—	—	Jowar, Wheat
62	Bandhawal	788	—	—	—	W,TK	—	—	Wheat, Jowar
63	Shafipura	1,925	P	D	—	W(2),TK	—	PO	Wheat, Jowar
64	Radheki	1,311	P	—	—	W(2),TK	—	—	Wheat, Jowar
65	Nagtalai	1,589	P	—	—	W(2)	—	—	Wheat, Jowar
66	Bhautai	894	—	—	—	W(3)	—	—	Wheat, Jowar
67	Ramsinghpura	560	—	—	—	W,TK	—	—	Wheat, Jowar
68	Badh Koyla	324	—	—	—	W	PR	—	Wheat, Jowar
69	Badh Gahnoli 2	91	—	—	—	W	—	—	Jowar,Gochana
70	Gahnoli	793	P	—	—	W	—	—	Barley, Wheat

* Shrine of Asanand.

† Temples.

‡ Temple of Narsinghji.

Land use (area under different types of land use in acres)							Nearest Town (Distance in Kilometres)	Code No.
Forest	Irrigated	Unirrigated	Tree Groves and Orchards	Fallow land	Cultivable waste	Area not available for cultivation		
11	12	13	13A	13B	14	15	16	1
—	250+63(C313)	95+97(D192)	—	13	73	35	Gangapur (40)	26
—	86+2(C78,W10)	12(D12)	3	1	39	10	Gangapur (40)	27
—	395+144(C539)	424(D424)	—	23	196	48	Gangapur (40)	28
—	—	430+2(D432)	—	—	9	7	Gangapur (40)	29
—	121(C121)	675+64(D739)	—	17	35	56	Gangapur (34)	30
—	1019+205(C1209,W15)	397+287(D684)	—	13	389	143	Gangapur (34)	31
—	46(C46)	19+18(D37)	—	2	17	24	Gangapur (34)	32
—	183+49(C228,W4)	5+46(D51)	—	10	41	19	Gangapur (32)	33
—	109+10(C119)	107+37(D144)	—	20	65	33	Gangapur (32)	34
—	83(TK83)	146(TK44,D102)	—	13	82	29	Gangapur (29)	35
2,774	995+44(C810,W201,TK28)	1898+42(TK114,D1826)	22	328	350	279	Gangapur (34)	36
—	118(C72,W46)	454+17(TK69,D402)	—	200	221	547	Gangapur (34)	37
—	117(C105,W12)	627+21(TK17,R1,D630)	—	58	177	563	Gangapur (35)	38
—	4(W4)	13(D13)	—	9	20	82	Gangapur (35)	39
—	—	34(R11,D23)	—	7	20	18	Gangapur (26)	40
—	14(W14)	243(D343)	—	11	1	36	Gangapur (25)	41
—	103(W103)	568+6(D574)	—	18	92	107	Gangapur (26)	42
—	129(TK1,D128)	615+2(TK109,D508)	1	130	117	55	Gangapur (21)	43
—	—	570+7(TK56,D521)	—	102	16	33	Gangapur (20)	44
—	104(W104)	649+17(TK6,D660)	—	100	130	33	Gangapur (18)	45
—	40(W40)	226+2(D228)	—	14	12	13	Gangapur (15)	46
—	1038+11(C2,W292,O755)	5945+322(TK610,D5657)	—	413	1,415	402	Gangapur (24)	47
—	1542(C34,W1422,TK86)	2932+805(D3737)	15	283	1,164	449	Gangapur (24)	48
—	141(C141)	164+117(D281)	—	2	91	47	Gangapur (30)	49
—	8(C8)	222(W222)	—	3	54	3	Gangapur (34)	50
—	42(O42)	1234+51(D1285)	—	42	128	105	Gangapur (34)	51
—	163(TK163)	631+17(D648)	—	18	3	236	Gangapur (20)	52
—	1(O1)	433+1(D434)	—	11	6	77	Gangapur (20)	53
—	159(TK158,O1)	2577+201(TK6,D2772)	—	34	84	257	Gangapur (18)	54
—	—	457(D457)	—	7	—	12	Gangapur (40)	55
—	170(TK170)	982+131(D1113)	—	15	77	105	Gangapur (42)	56
—	—	327(TK27,D300)	—	—	86	16	Gangapur (42)	57
—	135(TK135)	1156+15(TK115,D1056)	—	3	213	107	Gangapur (42)	58
—	1291+46(TK1337)	2192+120(TK240,D2072)	—	60	382	174	Gangapur (12)	59
—	120+4(TK124)	371+23(D394)	—	13	41	21	Gangapur (10)	60
—	116(TK116)	214+75(TK65,D224)	—	9	83	39	Gangapur (11)	61
—	56(TK56)	611+5(TK85,D531)	—	33	64	24	Gangapur (13)	62
—	268(TK268)	1311+232(D1543)	—	35	223	88	Gangapur (16)	63
—	155(TK155)	945+93(TK22,D1016)	—	32	105	74	Gangapur (16)	64
—	59(W24,TK35)	1245+82(TK1327)	—	42	141	102	Gangapur (8)	65
—	21(W21)	698+57(D755)	—	43	64	68	Gangapur (9)	66
—	—	409(TK42,D367)	—	26	98	27	Gangapur (15)	67
—	5+3(W8)	284+28(D312)	—	1	25	9	Gangapur (10)	68
—	—	86+4(D90)	—	4	—	1	Gangapur (11)	69
—	10(W9,TK1)	708+37(TK129,D616)	—	22	23	30	Gangapur (11)	70

TEHSIL : 5 - BAMANWAS

Code No.	Name of the Village	Total area (in acres)	Amenities available within the village						Staple food
			Educational	Medical	Power supply	Drinking water	Communications	Post & Telegraph	
1	2	3	4	5	6	7	8	9	10
71	Koyla	667	P	—	—	W(3)	PR	—	Barley, Wheat
72	Sarangpura	462	—	—	—	W	—	—	Barley, Wheat
73	Badh Gahnoli 1	293	—	—	—	W	—	—	Barley, Wheat
74	Badh Sitaur	457	—	—	—	W(2)	PR	—	Wheat, Barley
75	Sitaur	2,086	P	—	—	W(5),TK	PR	PO,TL	Wheat, Bajra
76	Piplai*	2,223	P	MCW,D	E	W(10),TK,R	PR	PO	Wheat, Bajra
77	Kherli	1,936	P	FC	—	W(9),TW	PR	PO	Wheat, Bajra
78	Koochawar No.2	113	—	—	—	W	—	—	Wheat, Bajra
79	Nagarhera	438	—	—	—	W(2)	PR	—	Wheat, Bajra
80	Koochawar Chak No. 1	82	—	—	—	W	—	—	Wheat, Bajra
81	Dabar	1,173	P	—	—	W(2)	PR	—	Wheat, Bajra
82	Sarsali	1,114	P	—	—	W(4)	—	—	Wheat, Bajra
83	Naroli	2,270	P	—	—	W(4)	—	PO	Bajra, Wheat
84	Sitarampura	409	—	—	—	W(3)	KR	—	Wheat, Bajra
85	Ramjanipura	556	—	—	—	W(5)	—	—	Wheat, Barley
86	Chandanholi	802	P	—	—	W(6)	—	—	Wheat, Barley
87	Madalgaon	552	P	—	—	W(5)	—	—	Wheat, Barley
88	Koochawar Chak No. 3	303	—	—	—	W	—	—	Wheat, Barley
89	Badh Piplai	81	—	—	—	W	—	—	Wheat, Barley
90	Dehri	1,035	—	—	—	W(3)	—	—	Wheat, Barley
91	Nehri	487	—	—	—	W(3)	—	—	Wheat, Barley
92	Shyosinghpura	977	P	—	—	W(3)	—	—	Wheat, Barley
93	Goojar Barauda	1,617	P	—	—	W(5)	—	—	Wheat, Barley
94	Akodiya	1,053	—	—	—	W(2)	—	—	Wheat, Barley
95	Sumel	1,860	P	—	—	W(6),R	—	—	Wheat, Barley
96	Garhi Gopalpura	1,448	—	—	—	W(8),R	—	—	Wheat, Barley
97	Soorgarh	762	P	—	—	W(2)	—	—	Wheat, Barley
98	Ladpura	662	P	—	—	W(6)	—	—	Wheat, Barley
99	Badh Dehri	185	P	—	—	W(2)	—	—	Wheat, Barley
100	Berada	2,066	P	—	—	W(8)	—	PO	Wheat, Barley
101	Bichhauchh	3,869	P	D	—	W(7)	—	PO	Wheat, Barley
102	Shankarpura	237	—	—	—	W(2)	—	—	Wheat, Barley
103	Bhanwarki	1,955	P	—	—	W(2),TK	—	—	Wheat, Barley
104	Badh Sanchauli	256	—	—	—	—	—	—	Wheat, Barley
105	Mahrawar	1,300	P	—	—	W(2)	—	PO	Wheat, Barley
106	Madhopura	680	—	—	—	W(2)	—	—	Wheat, Barley
107	Sanchauli	1,485	P	—	—	W(3)	—	—	Wheat Barley
108	Sukhanandpura	662	—	—	—	W(2)	—	—	Wheat, Barley
109	Chak Udairampura	702	—	—	—	W	—	—	Wheat, Barley
110	Arpura	1,181	—	—	—	W	—	—	Wheat, Barley
111	Badh Sundri	234	—	—	—	—	—	—	Wheat, Barley
112	Sundri	1,353	—	—	—	W(5),TK	—	—	Wheat, Barley
113	Meenatheekri	909	—	—	—	W(2)	—	—	Wheat, Barley
114	Ramsinghpura	575	P	—	—	W(2)	—	—	Wheat, Barley
115	Phulwara	1,574	P	—	—	W(6)	—	PO	Wheat, Barley

* Weekly Market on Tuesday, and Temple.

Land use (area under different types of land use in acres)								
Forest	Irrigated	Unirrigated	Tree Groves and Orchards	Fallow land	Cultivable waste	Area not available for cultivation	Nearest Town (Distance in Kilometres)	Code No
11	12	13	13A	13B	14	15	16	1
—	71(W20, TK51)	510+29(TK105, D434)	—	27	—	59	Gangapur (11)	71
—	3(W3)	344+12(TK44, D312)	—	11	88	16	Gangapur (11)	72
—	23(W23)	240+13(D253)	—	4	22	4	Gangapur (11)	73
—	21(W21)	352+7(D359)	—	17	54	13	Gangapur (16)	74
—	341+15(W356)	1079+109(D1188)	—	124	398	144	Gangapur (12)	75
—	252(W252)	1300+76(TK95, D1281)	3	148	362	158	Gangapur (16)	76
—	360+22(W382)	1054+71(D1125)	—	104	322	96	Gangapur (21)	77
—	30(W30)	63+8(D71)	—	5	11	4	Gangapur (26)	78
—	123+11(W134)	191+6(D197)	—	59	26	39	Gangapur (21)	79
—	20(W20)	40(D40)	—	10	10	2	Gangapur (21)	80
—	277+1(W278)	718+27(D745)	—	83	17	78	Gangapur (29)	81
—	236+3(W239)	569+9(D578)	—	43	202	64	Gangapur (32)	82
—	339+6(W345)	1135+16(D1151)	—	196	435	165	Gangapur (35)	83
1	15(W15)	311+6(D317)	—	37	35	10	Gangapur (32)	84
—	130(W130)	257+11(D268)	—	81	46	42	Gangapur (35)	85
—	225(W225)	442+40(D482)	—	51	40	44	Gangapur (32)	86
—	155(W155)	301+11(D312)	—	41	19	36	Gangapur (32)	87
—	6(W6)	245(D245)	—	46	3	3	Gangapur (22)	88
—	1(W1)	39(D39)	—	2	39	—	Gangapur (18)	89
—	223(W223)	462+44(D506)	—	62	233	55	Gangapur (20)	90
—	22+1(W23)	292+9(D301)	—	24	135	14	Gangapur (20)	91
—	78+1(W79)	517+27(D544)	—	67	294	21	Gangapur (18)	92
—	159(W159)	1099+95(TK160, D1034)	—	73	179	107	Gangapur (14)	93
—	102+6(W108)	680+63(D743)	—	31	223	17	Gangapur (12)	94
—	304+2(W306)	1127+165(D1292)	—	30	335	64	Gangapur (10)	95
—	214(W214)	731+122(D853)	—	47	315	141	Gangapur (12)	96
—	147(W147)	455+52(D507)	—	41	75	44	Gangapur (29)	97
—	121(W121)	350+42(D392)	—	22	119	50	Gangapur (30)	98
—	97+1(W98)	47+32(D79)	—	21	9	11	Gangapur (19)	99
—	236(W157, TK79)	1002+51(D1053)	2	79	549	198	Gangapur (26)	100
—	461+2(W461, TK2)	2188+52(TK110, D2130)	—	388	683	149	Gangapur (25)	101
—	47(W47)	139+6(D145)	—	10	31	10	Gangapur (12)	102
—	116+1(W102, TK15)	1228+29(D1257)	—	87	422	102	Gangapur (30)	103
—	8(C8)	149+8(D157)	—	—	72	27	Gangapur (42)	104
—	2(TK2)	1010+5(D1015)	—	73	130	85	Gangapur (38)	105
—	133(C133)	341+2(D343)	—	18	122	66	Gangapur (39)	106
—	284(C284)	454+80(D534)	—	15	526	206	Gangapur (42)	107
—	164(C164)	362+27(D389)	—	13	103	20	Gangapur (40)	108
—	227(C227)	228+72(D300)	—	6	221	20	Gangapur (38)	109
—	38(W38)	856+20(D876)	—	61	163	63	Gangapur (40)	110
—	39(C39)	127+9(TK17, D119)	—	20	43	5	Gangapur (40)	111
—	372(C372)	566+108(TK277, D397)	—	56	251	108	Gangapur (35)	112
—	107(C107)	529+51(TK140, D440)	—	66	180	27	Gangapur (35)	113
—	—	491+7(TK196, D302)	—	12	52	20	Gangapur (28)	114
—	27(W27)	1133+8(D1141)	—	68	257	89	Gangapur (29)	115

TEHSIL : 5 - BAMANWAS, 6 - GANGAPUR

Code No.	Name of the Village	Total area (in acres)	Amenities available within the village						Staple food
			Educational	Medical	Power supply	Drinking water	Communications	Post & Telegraph	
1	2	3	4	5	6	7	8	9	10
116	Govindpura	181	—	—	—	—	—	—	Wheat, Barley
117	Binjari	778	P	—	—	W(5)	—	—	Wheat, Barley
118	Badh Mohanpur	121	—	—	—	W(3)	—	—	Wheat, Barley
119	Goojar Theekarya	809	P	—	—	W(5)	—	—	Wheat, Barley
120	Govindpura	461	—	—	—	W(3)	—	—	Wheat, Barley
121	Palasod	839	P	—	—	W(3),R	—	—	Wheat, Barley
122	Badh Palasod	411	—	—	—	W(4)	—	—	Wheat, Barley
123	Badh Phulwara	223	—	—	—	—	—	—	Wheat, Barley
124	Jakhola Khurd	1,166	—	—	—	W(3)	KR	—	Wheat, Barley
125	Badh Govindpura	200	—	—	—	W	—	—	Wheat, Barley
126	Jakholas Kalan	964	—	—	—	W(3)	KR	—	Wheat, Barley
127	Jeewad	4,302	P(2)	—	—	W(77)	KR	—	Wheat, Barley
128	Badh Sohan	411	—	—	—	W	—	—	Wheat, Barley
129	Bhawar	2,513	P	—	—	W(4),TK(2)	—	—	Wheat, Barley
130	Barnala*	3,655	M	D	—	W(9),TK	KR	PO	Wheat, Barley
131	Lakhanpura Jageer	310	—	—	—	—	—	PO	Wheat, Barley
132	Badh Lakhanpura	441	—	—	—	—	—	—	Wheat, Barley
133	Tigriya	2,122	P	—	—	W(3)	—	—	Wheat, Barley
134	Berkhandi	2,492	P	—	—	W(5)	—	—	Wheat, Barley
135	Badh Goth	41	—	—	—	—	—	—	Wheat, Barley
136	Goth	1,749	P	—	—	W(3)	KR	—	Wheat, Barley
137	Morpa	1,689	P	—	—	W(4)	KR	PO	Wheat, Barley
138	Kazi Kundli	1,592	P	—	—	W(5)	KR	—	Wheat, Barley
139	Batauda†	2,615	P,M	FC	—	W(7)	—	PO	Wheat, Barley
140	Bhinora	1,141	—	—	—	W	—	—	Wheat, Barley
141	Jharoda	529	—	—	—	W(3)	—	—	Wheat, Barley
142	Badh Jharoda	364	—	—	—	—	—	—	Wheat, Barley
143	Badh Paniyala	305	—	—	—	W	—	—	Wheat, Barley
144	Badh Nananwas	379	—	—	—	W	—	—	Wheat, Barley
145	Nananwas	1,412	P	—	—	W(6)	—	—	Wheat, Barley

TEHSIL : 6 - GANGAPUR

1	Nayagaon	748	P	—	—	W(5)	—	—	Bajra, Jowar
2	Kemri Khurd	378	—	—	—	W	—	—	Bajra, Jowar
3	Redayal Turk	182	—	—	—	W(2)	—	—	Bajra, Wheat
4	Badh Rayal	299	—	—	—	W(4)	—	—	Bajra, Maize
5	Redayal Gujar	1,098	P	—	—	W,R	—	PO	Wheat, Barley
6	Kherla Janetpura	311	—	—	—	W	—	—	Bajra, Jowar
7	Mohcha	1,764	P	—	—	W(5)	—	PO	Bajra, Jowar
8	Bhalpur	1,502	P	—	—	W(8)	—	—	Bajra, Jowar
9	Khandeep‡	4,314	P,M	D	—	W,TK,R	T	PO	Bajra, Wheat
10	Sundarpur	552	—	—	—	W(2)	—	—	Bajra, Jowar

* Weekly Market on Saturday.

† Weekly Market on Wednesday.

‡ Temple of Gopalji and Jain Temple.

Land use (area under different types of land use in acres)							Nearest Town (Distance in Kilometres)	Code No
Forest	Irrigated	Unirrigated	Tree Groves and Orchards	Fallow land	Cultivable waste	Area not available for cultivation		
11	12	13	13A	13B	14	15	16	1
—	—	173+1(D174)	—	1	4	3	Gangapur (29)	116
—	46(W46)	443+10(D453)	—	22	216	51	Gangapur (26)	117
—	98+25(W123)	0+15(D15)	2	2	13	6	Gangapur (28)	118
—	89(W89)	555+30(D585)	4	19	56	86	Gangapur (29)	119
—	51(W51)	291+38(D329)	—	12	85	22	Gangapur (28)	120
—	97(W97)	489+47(D536)	—	21	182	56	Gangapur (12)	121
—	24(W24)	345+11(D356)	—	8	22	12	Gangapur (13)	122
—	—	210(D210)	—	2	8	3	Gangapur (29)	123
—	31+13(W44)	684+1(D685)	—	38	355	58	Gangapur (24)	124
—	3(W3)	110+2(D112)	—	27	56	4	Gangapur (29)	125
—	26(W26)	608+4(D612)	—	29	211	90	Gangapur (25)	126
—	313+46(W359)	2208+89(R12, D2285)	—	233	1,167	381	Gangapur (29)	127
—	—	360(D360)	—	8	19	24	Gangapur (29)	128
—	106+29(W135)	1915+27(D1942)	1	64	300	127	Gangapur (34)	129
—	1180(C1124, W56)	1731+280(TK117, D1894)	—	109	432	203	Gangapur (32)	130
—	20(C20)	253+42(TK89, D206)	—	28	1	8	Gangapur (32)	131
—	28(C28)	381+9(TK156, D234)	—	18	5	9	Gangapur (32)	132
—	761(C756, W5)	615+188(TK4, D799)	—	61	259	426	Gangapur (37)	133
—	209+23(C80, W152)	1783+74(IC197, TK110, D1550)	—	94	285	121	Gangapur (36)	134
—	—	16(D16)	—	13	11	1	Gangapur (39)	135
—	69(W69)	561+48(D609)	—	165	473	481	Gangapur (39)	136
—	126(W126)	861+69(D930)	1	50	302	349	Gangapur (40)	137
46	69(W69)	764+31(D795)	—	92	302	319	Gangapur (40)	138
—	293+38(W331)	1593+48(TK225, D1416)	—	235	344	150	Gangapur (26)	139
—	26(W26)	507+11(TK2, D516)	—	66	422	120	Gangapur (31)	140
—	142+47(W189)	223+23(IC2, TK53, D191)	—	29	110	25	Gangapur (27)	141
73	—	181(D181)	—	8	82	20	Gangapur (27)	142
—	12(W12)	114+8(D122)	—	20	154	5	Gangapur (43)	143
—	—	203+2(D205)	—	35	139	2	Gangapur (43)	144
—	65(W65)	455+34(D489)	—	75	642	175	Gangapur (44)	145
—	90(W90)	532+27(D559)	—	26	52	48	Gangapur (16)	1
—	106(W106)	231+51(D282)	—	22	6	13	Gangapur (18)	2
—	59(W59)	106+30(D136)	—	2	2	13	Gangapur (20)	3
—	55+2(W57)	218+32(D250)	—	4	8	14	Gangapur (17)	4
—	150+1(W151)	545+126(R5, D666)	—	48	292	63	Gangapur (20)	5
—	36(W36)	209+10(D219)	—	18	33	15	Gangapur (19)	6
—	261+33(W294)	835+162(R2, D995)	—	46	305	317	Gangapur (16)	7
—	145+2(W147)	643+67(R8, D702)	—	33	328	353	Gangapur (16)	8
—	416+79(W495)	1350+299(R6, D1643)	5	20	2,081	442	Gangapur (18)	9
—	32(W32)	459+20(D479)	—	10	36	15	Gangapur (16)	10

TEHSIL : 6 - GANGAPUR

Code No.	Name of the Village	Total area (in acres)	Amenities available within the village						Staple food
			Educational	Medical	Power supply	Drinking water	Communications	Post & Telegraph	
1	2	3	4	5	6	7	8	9	10
11	Siwala	1,674	P	—	—	W(3)	—	—	Gochani, Bajra
12	Baglai	2,245	P	—	—	W(3)	T	—	Jowar, Bajra
13	Kherli	1,772	P	—	—	W(5)	—	—	Gochani, Bejar
14	Kishorpur	1,307	P	—	—	W(5)	T	—	Bajra, Wheat
15	Pawta	1,315	P	—	—	W(3)	PR	PO,TL	Bajra, Wheat
16	Phulwara	2,128	P	—	—	W(4)	PR	PO	Bajra, Barley
17	Meri	2,143	P	—	—	W(2)	PR	PO	Bajra, Barley
18	Raipur	1,706	P(2)	—	—	W(20)	PR	PO	Maize, Bajra
19	Kushawa	1,369	P	—	—	W(8)	PR	—	Maize, Bajra
20	Kherla	805	P	—	—	W(4)	PR	—	Bajra, Barley
21	Meena Baroda	2,672	M	D	—	W(21)	KR	PO	Maize, Bajra
22	Baroli	1,375	P	—	—	W(10)	KR	—	Maize, Bajra
23	Wazeerpur*	5,791	P(3),M	HC,D	E	W(16),T	PR	PT,TL	Bajra, Rice
24	Chhakhra	881	—	—	—	W	KR	—	Bajra
25	Syaroli	5,063	P	—	—	W(3),TK	PR	PO	Bajra, Wheat
26	Sekhpur	1,210	—	—	—	W(2)	PR	—	Bajra, Wheat
27	Kharera	918	P	—	—	W(2)	T	—	Jowar, Bajra
28	Piloda	7,750	M	MCW,D	—	W	T	PO	Gochani, Bejar
29	Mahanandpur	1,586	P	—	—	W(3),TK	—	PO	Jowar, Maize
30	Khidarpur	1,172	P	—	—	W(2)	—	—	Jowar, Maize
31	Kashipura	375	—	—	—	—	—	—	—
32	Kamalpur	866	P	—	—	W(3)	PR	—	Jowar, Maize
33	Ramsinghpura	1,099	—	—	—	W(2)	PR	—	Jowar, Maize
34	Udai Kalan†	9,386	M	D	—	W(14)	PR	PO	Wheat, Barley
35	Udai Khurd	6,228	M	—	—	W(40),TK	T	PO	Wheat, Barley
36	Dibsya	1,706	P	—	—	W(18),TK(5)	PR,KR	—	Wheat, Barley
37	Binegaon	744	P	—	—	W(66)	PR	PO	Bajra, Wheat
38	Chhan	641	P	—	—	W(2)	PR	—	Wheat, Barley
39	Badh Chhan	156	—	—	—	W(3)	—	—	Wheat, Gram
40	Sewa	4,276	P	D,FC	—	W(16),TK	PR	PO	Jowar, Bajra
41	Jeewli	1,828	P	—	—	W(4)	—	—	Wheat, Barley
42	Dob	976	P	—	—	W(4)	—	—	Wheat, Barley
43	Benipur	476	—	—	—	W(3)	KR	—	Wheat, Gram
44	Toksi	1,974	P	—	—	W(3)	—	PO	Rice, Bajra
45	Jat Baroda	902	P	—	—	W(74),TK(2)	PR,KR	—	Wheat, Barley
46	Badh Chhawa No. 1	129	—	—	—	—	—	—	Bajra
47	Chak Chhawa	128	P	—	—	W(5)	KR	—	Bajra, Maize
48	Badh Chhawa No. 2	289	—	—	—	—	—	—	Bajra
49	Chhawa	1,582	P	—	E	W	KR	—	Bajra, Jowar
50	Tajpur	850	—	—	—	W(2)	KR	—	Bajra, Moth
51	Chooli	3,348	P	—	—	W(5)	—	—	Bajra, Moth
52	Mahu Kalan	567	H,M	H,MCW	E	TW,TK	PR,KR	PO	Jowar, Maize
53	Mahu Khurd	318	—	—	—	W(2)	PR	—	Maize, Bajra
54	Badh Saloda	139	—	—	—	W(2)	PR	—	Bajra, Wheat
55	Khanpur Baroda	1,407	P	—	—	W(133),TK(3)	PR,KR	PO	Wheat, Barley

* Weekly Market on Wednesday.

† Temples of Thakurji and Hanumanji; and Mosque.

Land use (area under different types of land use in acres)							Nearest Town (Distance in Kilometres)	Code No.
Forest	Irrigated	Unirrigated	Tree Groves and Orchards	Fallow land	Cultivable waste	Area not available for cultivation		
11	12	13	13A	13B	14	15	16	1
—	209+1(W210)	1017+335(D1352)	—	17	393	38	Gangapur (16)	11
—	301+8(W309)	1280+104(D1384)	—	118	428	118	Gangapur (20)	12
—	291(W285, TK6)	1074+40(D1114)	—	55	274	78	Gangapur (19)	13
—	490+128(W349, TK269)	248+12(D260)	—	62	232	275	Gangapur (13)	14
—	282(W107, TK175)	435+17(D452)	—	87	277	234	Gangapur (15)	15
—	245+1(W246)	835+194(D1029)	2	48	904	94	Gangapur (17)	16
—	187+9(W196)	652+116(R7, D761)	—	33	906	365	Gangapur (19)	17
—	323(W323)	610+191(D801)	—	20	650	103	Gangapur (15)	18
—	197(W197)	777+77(D854)	3	53	243	96	Gangapur (13)	19
—	138(W138)	317+121(D438)	—	39	288	23	Gangapur (11)	20
—	470(W470)	1109+327(R34, D1402)	—	114	871	108	Gangapur (22)	21
—	376(W376)	580+235(D815)	—	62	271	86	Gangapur (22)	22
—	1162+19(W664, TK517)	2808+479(TK167, D3120)	5	423	1,093	300	Gangapur (18)	23
—	12+5(W17)	275(D275)	—	38	323	233	Gangapur (20)	24
—	356+1(W357)	3557+192(TK346, D3403)	25	46	557	522	Gangapur (20)	25
—	102+7(W109)	836+13(D849)	—	28	189	55	Gangapur (11)	26
—	56+2(W58)	540+27(D567)	—	22	217	83	Gangapur (12)	27
—	1008(W1008)	4499+112(D4611)	—	633	1,071	539	Gangapur (10)	28
—	2(TK2)	1387+10(TK65, D1332)	—	14	107	76	Gangapur (16)	29
—	68+1(W69)	939+2(TK132, D809)	—	11	120	34	Gangapur (13)	30
—	3(TK3)	346+3(TK183, D166)	—	2	13	11	Gangapur (11)	31
—	275+4(C240, TK39)	382+31(TK27, D386)	—	11	150	48	Gangapur (11)	32
—	1(TK1)	1029+1(TK102, D928)	—	7	19	43	Gangapur (11)	33
—	1943+16(W115, TK1844)	5070+304(TK204, D5170)	4	717	1,167	485	Gangapur (6)	34
—	921(W921)	3780(TK625, D3155)	10	478	675	364	Gangapur (8)	35
—	221+2(W11, TK110, O2)	1100+194(TK104, D1145)	—	18	351	116	Gangapur (6)	36
—	183+7(W190)	367+120(D487)	1	7	143	43	Gangapur (5)	37
—	106(W106)	347+84(D431)	—	25	129	34	Gangapur (10)	38
—	34(W34)	117+17(D134)	—	4	—	1	Gangapur (9)	39
—	212(W212)	2773+121(D2894)	—	166	561	564	Gangapur (10)	40
—	264(W264)	1089+191(TK59, D1221)	2	53	263	157	Gangapur (9)	41
—	102(W102)	650+94(D744)	—	35	121	68	Gangapur (8)	42
—	129(W129)	385+34(D419)	—	29	8	25	Gangapur (9)	43
—	160+4(C10, W154)	1357+246(TK47, D1556)	—	20	278	159	Gangapur (5)	44
—	171+2(W173)	495+115(D610)	—	20	175	41	Gangapur (5)	45
—	—	104(D104)	—	2	18	5	Gangapur (10)	46
—	51+6(W57)	67+15(D82)	—	—	—	10	Gangapur (10)	47
—	—	184(D184)	—	—	67	38	Gangapur (10)	48
—	7+1(W8)	1277+7(TK71, D1213)	—	35	127	136	Gangapur (8)	49
—	—	572+1(D573)	—	6	58	214	Gangapur (8)	50
—	113+31(W144)	2200+48(D2248)	3	60	292	680	Gangapur (8)	51
—	139+38(W117)	222+72(D294)	2	13	2	189	Gangapur (4)	52
—	88(W88)	107+32(D139)	2	7	5	109	Gangapur (1)	53
—	62+2(W64)	44+11(D55)	1	9	—	23	Gangapur (2)	54
—	273+1(W274)	775+206(D981)	—	30	178	151	Gangapur (3)	55

TEHSIL : 6 - GANGAPUR

Code No.	Name of the Village	Total area (in acres)	Amenities available within the village						Staple food
			Educational	Medical	Power supply	Drinking water	Communications	Post & Telegraph	
1	2	3	4	5	6	7	8	9	10
56	Saloda	597	P	—	—	W(5)	PR	—	Bajra, Wheat
57	Mirzapur	984	P	—	E	W(25),TK	PR	PO	Bajra, Wheat
58	Badh Mahanandpur	148	—	—	—	W(2)	—	—	Bajra, Wheat
59	Mahanandpur	534	—	—	—	W(4)	PR	—	Bajra, Wheat
60	Brahmwaj	780	—	—	—	W(3)	—	—	Bajra, Wheat
61	Astroli	651	—	—	—	W(2)	PR	—	Wheat, Barley
62	Daulatpur	617	P	—	—	W(2)	—	—	Wheat, Barley
63	Jeeyapur	628	—	—	—	W	—	—	Wheat, Barley
64	Ahmadpur	1,415	P	—	—	W(7)	PR	PO	Wheat, Barley
65	Gaonri Khurd	786	—	—	—	W	—	—	Wheat, Barley
66	Sahajpur	1,173	—	—	—	W(8)	—	—	Wheat, Barley
67	Gaonri Kalan	731	P	—	—	W(3)	KR	—	Wheat, Barley
68	Khootla	2,331	P	—	—	W(17)	—	—	Wheat, Barley
69	Badh Khootla	323	—	—	—	—	—	—	Wheat, Barley
70	Thali	1,002	—	—	—	W(5)	PR	—	Wheat, Barley
71	Badh Bichla	343	—	—	—	W(11)	PR	—	Bajra, Maize
72	Badh Khurd	199	—	—	—	W(7)	KR	—	Bajra, Wheat
73	Jalokhra	330	P	—	—	W(14)	PR	—	Bajra, Maize
74	Badh Kalan	443	P	—	—	W(14)	KR	PO	Bajra, Wheat
75	Hingotiya	1,398	—	—	—	W	PR	—	Bajra, Wheat
76	Pharaspur	327	—	—	—	W(5)	—	—	Wheat, Maize
77	Motipur	659	—	—	—	W(8)	—	—	Wheat, Bajra
78	Bidarkhan	1,919	P	—	—	W(27)	—	—	Wheat, Bajra
79	Dhoodhoopur	620	—	—	—	W(7)	—	—	Bajra, Maize
80	Baman Baroda	1,179	M	—	—	W(23)	—	PO	Bajra, Maize
81	Khudsya	651	—	—	—	W(4),R	—	—	Bajra, Maize
82	Nogaon	1,849	P	—	—	W(82)	—	—	Barley, Wheat
83	Aranya	1,317	P	—	—	W(36)	—	—	Bajra, Maize
84	Habeebpur	1,422	P	—	E	W(3)	—	—	Wheat, Barley
85	Salarpur	431	—	—	E	W(22)	—	—	Wheat, Barley
86	Salempur	1,701	P	—	E	W(6)	PR	PO	Wheat, Barley
87	Lalpur	770	—	—	E	W(2)	PR	PO	Wheat, Barley
88	Umri	2,262	P	—	E	W(3)	PR,T	PO	Wheat, Barley
89	Amargarh	1,741	P(2)	D	—	W(50)	PR	—	Barley, Bajra
90	Bucholai	3,818	P	—	—	W(14)	—	—	Bajra, Jowar
91	Meenapara	887	P	—	—	W(35)	PR	—	Wheat, Barley
92	Machhipura	1,303	P	—	—	W(4)	PR	—	Wheat, Barley
93	Kunkata Khurd	531	—	—	—	W(6)	PR	—	Bajra, Maize
94	Badh Bhawta	359	—	—	—	W	PR	PO	Wheat, Barley
95	Bhawta	412	—	—	—	W	PR	—	Wheat, Barley
96	Kunkata Kalan	883	P	—	—	W(2)	PR	PO	Wheat, Barley
97	Kari Gaonri	1,739	—	—	—	W(4)	PR	—	Wheat, Barley
98	Jetpur	923	—	—	—	W(26)	—	—	Jowar, Bajra
99	Karipatti	479	—	—	—	W(9)	—	—	Bajra, Maize
100	Kari Jhonpri	445	—	—	—	W(2)	PR	—	Wheat, Barley

Land use (area under different types of land use in acres)									Code No.
Forest	Irrigated	Unirrigated	Tree Groves and Orchards	Fallow land	Cultivable waste	Area not available for cultivation	Nearest Town (Distance in Kilometres)		
11	12	13	13A	13B	14	15	16		1
—	101(W101)	227+43(D270)	—	46	177	46	Gangapur	(3)	56
—	253(W253)	489+123(TK66,D546)	1	80	61	100	Gangapur	(1)	57
—	17(W17)	110+2(D112)	—	12	23	3	Gangapur	(3)	58
—	43(W43)	382+44(IC34,D392)	1	69	14	25	Gangapur	(2)	59
—	68(W39,TK29)	503+15(IC88,TK21,D409)	—	85	90	34	Gangapur	(3)	60
—	120(W120)	341+43(D384)	—	66	89	35	Gangapur	(3)	61
—	109(W109)	356+47(D403)	—	33	99	20	Gangapur	(7)	62
—	51(W51)	401+43(D444)	—	40	112	24	Gangapur	(7)	63
—	156(W156)	990+125(D1115)	—	39	170	60	Gangapur	(8)	64
—	28(W28)	672+6(D678)	—	24	37	25	Gangapur	(10)	65
—	7+3(W10)	772+24(D796)	—	38	275	81	Gangapur	(10)	66
—	36(W36)	456+78(D534)	—	24	148	67	Gangapur	(10)	67
—	206(W206)	1572+165(D1737)	—	125	255	173	Gangapur	(10)	68
—	—	206+3(D209)	—	—	117	—	Gangapur	(10)	69
—	48(W48)	749+40(D789)	—	43	102	60	Gangapur	(8)	70
—	60(W60)	138+29(D167)	—	2	46	97	Gangapur	(7)	71
—	46(W46)	116+16(D132)	—	6	23	8	Gangapur	(6)	72
—	76(W76)	192+49(D241)	—	34	11	17	Gangapur	(6)	73
—	85(W85)	257+35(D292)	—	35	35	31	Gangapur	(6)	74
—	134(W134)	995+119(IC104, D1010)	1	41	164	63	Gangapur	(4)	75
—	43(W43)	236+35(D271)	—	30	1	17	Gangapur	(4)	76
—	57(W57)	497+67(D564)	—	55	18	32	Gangapur	(6)	77
—	216(W216)	1249+86(D1335)	—	77	310	67	Gangapur	(8)	78
—	64(W64)	469+76(D545)	1	21	54	11	Gangapur	(11)	79
—	62(W62)	824+35(D859)	1	60	163	69	Gangapur	(11)	80
—	19(W19)	431+10(D441)	—	7	181	13	Gangapur	(10)	81
—	193+168(W361)	1204(D1204)	—	35	318	99	Gangapur	(12)	82
—	163(W163)	883+127(D1010)	—	20	201	50	Gangapur	(7)	83
—	212(W212)	892+70(D962)	—	19	190	109	Gangapur	(5)	84
—	149(W149)	224+67(D291)	—	17	26	15	Gangapur	(3)	85
—	146(W146)	926+89(IC16,R3,D996)	—	33	243	353	Gangapur	(5)	86
—	59(W59)	479+38(D517)	—	3	112	117	Gangapur	(5)	87
—	170(W170)	1170+84(D1254)	—	31	397	494	Gangapur	(5)	88
—	102+109(W211)	941+4(D945)	—	39	568	91	Gangapur	(13)	89
—	47(W47)	1560+18(D1578)	—	117	1,213	881	Gangapur	(10)	90
—	176+32(W208)	491+76(D567)	—	9	173	38	Gangapur	(20)	91
—	194(W194)	838+129(D967)	—	20	183	68	Gangapur	(13)	92
—	32+40(W72)	332(D332)	—	16	108	43	Gangapur	(12)	93
—	33(W33)	265+21(D286)	—	3	31	27	Gangapur	(13)	94
—	34(W34)	322+21(D343)	—	—	25	31	Gangapur	(13)	95
—	267(W267)	297+155(D452)	—	9	269	41	Gangapur	(13)	96
—	108(W108)	1126+29(D1155)	—	67	328	110	Gangapur	(13)	97
—	181(W181)	427+94(R8, D513)	—	54	173	88	Gangapur	(24)	98
—	53(W53)	232+25(D257)	—	24	103	67	Gangapur	(24)	99
—	122+2(W124)	165+59(D224)	—	10	103	45	Gangapur	(13)	100

TEHSIL : 6 - GANGAPUR, 7 - KARAULI

Code No.	Name of the Village	Total area (in acres)	Amenities available within the village						Staple food
			Educational	Medical	Power supply	Drinking water	Communications	Post & Telegraph	
1	2	3	4	5	6	7	8	9	10
101	Talawara	1,447	M	MCW,FC	—	W(53)	—	PO	Bajra, Maize
102	Jaisinghpura	487	—	—	—	W(10)	—	—	Maize, Wheat
103	Totolai	1,046	—	—	—	W(11)	—	—	Maize, Barley
104	Badh Ramsar	301	P	—	—	W(2)	—	—	Maize, Jowar
105	Ramsar	695	—	—	—	W	—	—	Bajra, Maize
106	Narayanpur Tatwara	4,642	P(2)	—	—	W(3)	—	PO	Wheat, Barley
107	Milakpur	363	—	—	—	W(5)	—	—	Bajra, Maize
108	Badh Milakpur	531	—	—	—	W(8)	—	—	Bajra, Maize
109	Kholai	665	—	—	—	W(2)	—	—	Bajra, Maize
110	Badh Kotri	477	—	—	—	W(19)	—	—	Bajra, Maize
111	Kotri	788	P	—	—	W(25)	—	—	Bajra, Maize
112	Ramgarh Murara	2,994	P	—	—	W(55),R	—	—	Jowar, Maize
113	Khera Badh Ramgarh	1,305	P	D	—	W(15),R	—	PO	Jowar, Maize
114	Badh Gaonri	828	—	—	—	W(10),R	—	—	Jowar, Maize
115	Badh Tatwara	921	P	FC	—	W(4)	PR,KR,T	—	Wheat, Barley

TEHSIL : 7 - KARAULI

1	Sengarpura	1,703	P	D	—	W(5)	KR	PO	Bajra, Barley
2	Ari Hudpura	2,104	—	—	—	W(2)	—	—	Bajra, Barley
3	Rod Kalan	1,351	P	—	—	W(8)	PR	—	Wheat, Barley
4	Chak Rod	170	—	—	—	W(3)	PR	—	Wheat, Barley
5	Rudor	937	—	—	—	W(2)	PR	—	Wheat, Barley
6	Baseri*	212	P	D	—	W(8)	PR	PO	Wheat, Barley
7	Rughapura	160	—	—	—	W(3)	PR	—	Wheat, Barley
8	Gudla	2,589	P	—	E	W(25),R	PR	PO	Wheat, Barley
9	Rod Khurd	250	P	—	—	W(5)	PR	—	Wheat, Barley
10	Peepalpura	1,195	—	—	—	W(3)	—	—	Bajra, Barley
11	Teeketpura	292	P	—	—	W	—	—	Wheat, Barley
12	Uche-ka-pura	1,150	P	—	—	W(5)	—	—	Wheat, Barley
13	Chodrapura	200	—	—	—	W(2)	—	—	Wheat, Barley
14	Sahajpura	387	P	—	—	W(4)	—	—	Wheat, Barley
15	Pareeta	1,680	P	—	E	W(12)	—	PO	Wheat, Barley
16	Raghuwanshi	1,299	P	—	—	W(10),R	—	—	Wheat, Bajra
17	Hazaripura	295	—	—	—	W(2)	—	—	Wheat, Barley
18	Mohanpur	1,551	P	—	—	W(3)	—	—	Wheat, Barley
19	Bindapura	239	—	—	—	W	—	—	Bajra, Wheat
20	Nayawas	47	—	—	—	W	—	—	Bajra, Wheat
21	Jagatpura	157	—	—	—	W(2)	—	—	Bajra, Wheat
22	Badh Gulal	176	—	—	—	W(2)	—	—	Bajra, Wheat
23	Jahangeerpur	1,929	P(2)	—	—	W(4)	—	—	Bajra, Wheat
24	Deeppura	323	—	—	—	W	—	—	Bajra, Wheat
25	Dafalpur	1,036	P	—	—	W(3)	—	—	Bajra, Wheat

* Weekly Market on Saturday.

Land use (area under different types of land use in acres)									Code No.
Forest	Irrigated	Unirrigated	Tree Groves and Orchards	Fallow land	Cultivable waste	Area not available for cultivation	Nearest Town (Distance in Kilometres)		
11	12	13	13A	13B	14	15	16		1
—	311+1(W312)	666+172(D838)	—	98	221	151	Gangapur	(24)	101
—	48+12(W60)	350+10(D360)	1	38	36	14	Gangapur	(24)	102
—	54+8(W62)	542+5(D547)	—	54	373	23	Gangapur	(14)	103
—	3(W3)	254+4(D258)	—	8	18	18	Gangapur	(24)	104
	1(W1)	609+2(D611)	—	9	73	3	Gangapur	(24)	105
—									
1634	169+20(W189)	1973+410(IC20,D2363)	2	61	601	202	Gangapur	(24)	106
183	4(W4)	80+16(D96)	—	5	84	7	Gangapur	(24)	107
84	19(W19)	306+12(D318)	—	6	71	45	Gangapur	(16)	108
—	5(W5)	341+11(D352)	—	23	130	166	Gangapur	(16)	109
	52+(W52)	217+38(D255)	—	19	76	34	Gangapur	(20)	110
79									
338	53(W53)	308+64(D372)	—	9	7	73	Gangapur	(20)	111
681	305(W305)	855+217(R3,D1069)	—	118	684	351	Gangapur	(24)	112
785	37(W37)	154+26(R3,D177)	2	20	216	91	Gangapur	(24)	113
380	15(W15)	124+7(R3,D128)	—	36	52	221	Gangapur	(24)	114
458	36+3(W39)	312+51(D363)	1	1	42	71	Gangapur	(24)	115
—	390+85(W475)	625+249(D874)	2	12	525	149	Karauli	(14)	1
—	136(W136)	463+58(D521)	—	21	235	1,249	Karauli	(12)	2
186	133(W133)	451+184(D635)	—	86	387	108	Karauli	(18)	3
—	38(W38)	111+47(D158)	2	15	—	4	Karauli	(14)	4
—	67(W67)	377+83(D460)	—	65	225	203	Karauli	(17)	5
—	32(W32)	139+25(D164)	—	6	11	24	Karauli	(16)	6
—	21(W21)	97+19(D116)	—	5	25	12	Karauli	(16)	7
423	236+6(W242)	1069+159(D1225)	20	54	611	176	Karauli	(11)	8
—	25(W25)	82+20(D102)	—	12	111	20	Karauli	(14)	9
—	30+2(W32)	381+11(R51,D341)	—	3	123	658	Karauli	(8)	10
—	16(W16)	129+14(D143)	—	33	92	22	Karauli	(7)	11
—	36(W36)	313+7(D320)	—	194	97	510	Karauli	(7)	12
—	19(W19)	70+5(D75)	—	9	89	13	Karauli	(8)	13
—	17(W17)	256+16(D272)	—	12	80	22	Karauli	(8)	14
—	338+7(W345)	1193+295(D1488)	7	6	40	95	Gangapur	(3)	15
—	205+24(W229)	680+199(D879)	—	21	132	261	Gangapur	(5)	16
—	90+1(W91)	181+103(D248)	—	—	16	8	Gangapur	(6)	17
—	194(W194)	840+105(D945)	2	21	1	493	Karauli	(13)	18
—	52+3(W55)	174+45(D219)	—	4	—	9	Karauli	(18)	19
—	11(W11)	29+7(D36)	—	2	2	3	Karauli	(19)	20
—	—	85(D85)	—	1	—	71	Karauli	(18)	21
—	8(W8)	87+7(D94)	—	—	39	42	Karauli	(18)	22
—	240+4(W244)	1006+319(D1325)	2	22	54	605	Gangapur	(19)	23
—	5(W5)	211+5(D216)	—	1	16	90	Gangapur	(19)	24
—	98(W98)	575+80(D655)	6	3	125	229	Gangapur	(19)	25

TEHSIL: 7 - KARAULI

Code No.	Name of the Village	Total area (in acres)	Amenities available within the village						Staple food
			Educational	Medical	Power supply	Drinking water	Communications	Post & Telegraph	
1	2	3	4	5	6	7	8	9	10
26	Mokanpur	1,332	P	—	—	W(30)	PR	PO	Gochana,Bajra
27	Badh Doolhepal with Chak	54	—	—	—	W	—	—	Gochana,Bajra
28	Bharka	447	—	—	—	W(4)	PR	—	Gochana,Bajra
29	Beejalpur	967	P	—	—	W(2)	PR	—	Gochana,Bajra
30	Manthai	404	—	—	—	W(5)	PR	—	Gochana,Bajra
31	Daleelpur	342	—	—	—	W(8)	PR	—	Gochana,Bajra
32	Pentoli*	1,028	P	—	—	W(4)	—	—	Barley, Gram
33	Sampur†	1,000	P	—	—	W(3)	—	PO	Barley, Gram
34	Keeratpura	362	—	—	—	W(3)	—	—	Barley, Gram
35	Dahmoli*	1,003	P	—	—	W(2)	—	—	Barley, Gram
36	Tulsipura	741	P	—	—	W(5)	—	PO	Wheat, Bajra
37	Kharenta	1,445	—	—	—	W(4)	—	—	Gram Barley
38	Birwas	1,571	P	—	E	W(4),R	PR	—	Bajra, Maize
39	Manchi	3,650	P	—	—	W(12),R	PR	PO	Bajra, Jowar
40	Balloopura	1,255	—	—	—	W(2)	PR	—	Bajra, Jowar
41	Agarri	843	P	—	E	W(6)	PR	—	Bajra, Wheat
42	Silpura	777	P	—	—	W(2)	PR	—	Bajra, Jowar
43	Bhesawar	1,186	—	—	—	W(3)	—	—	Bajra, Wheat
44	Shankarpur	1,091	P	—	—	W	—	—	Bajra, Wheat
45	Pahari Meeran	828	P	—	—	W(4),R	—	—	Bajra, Gojara
46	Parao Maksoosingh	222	—	—	—	W	PR	—	Bajra, Maize
47	Makanpur Chaube	781	—	—	—	W(8),R	PR	—	Bajra, Bejar
48	Kondar	1,834	P	—	—	W	—	—	Wheat, Bejar
49	Sonepura	140	—	—	—	W(2),R	PR	—	Bajra, Bejar
50	Chainpur	2,563	M	D	—	W(5)	PR	PO	Bajra, Wheat
51	Ummedpura	489	—	—	—	W(2)	—	—	Bajra, Wheat
52	Gadoli	2,806	P	—	—	W(5)	PR,KR	—	Bajra, Wheat
53	Fatehpur	6,045	P	D	—	W(4)	KR	PO	Wheat, Bajra
54	Megra Kalan*	466	—	—	—	W	—	—	Wheat, Bejar
55	Ledor Kalan*	1,162	P	—	—	W(3)	PR	—	Wheat, Bejar
56	Megra Khurd*	336	—	—	—	W(2)	PR	—	Wheat, Bejar
57	Hakimpura	125	—	—	—	W(3)	—	—	Wheat, Bejar
58	Manda Khera*	1,152	P	—	—	W(8)	PR	PO	Wheat, Bejar
59	Kheriya	998	P	—	—	W(3)	—	—	Wheat, Gram
60	Goojar Bhavli*	618	—	—	—	W(3)	—	—	Jowar, Bajra
61	Malpura	656	—	—	—	W(2)	KR	—	Bajra, Jowar
62	Kharwaya	804	—	—	—	W(3),O	—	—	Bajra, Jowar
63	Rajanipura	821	P	—	—	W(2)	—	—	Bajra, Jowar
64	Pejpura	302	—	—	—	W	—	—	Bajra, Wheat
65	Narayana*	738	P	—	—	W(2)	—	—	Barley Jowar
66	Uncha Gaon	1,308	P	—	—	W(5)	—	—	Bajra, Jowar
67	Seeloti*	1,779	P	—	—	W(6),TK	KR	—	Bajra, Jowar
68	Madanpura	758	P	—	—	W(5)	KR	—	Bajra, Jowar
69	Khera Rajgarh	462	—	—	—	W(2)	—	—	Bajra, Wheat
70	Sakarghata	725	P	—	—	W(5),R	KR	PO	Bajra, Wheat

* Temples

† Temple and Shrine of Hanumanji.

Land use (area under different types of land use in acres)							Nearest Town (Distance in Kilometres)	Code No.
Forest	Irrigated	Unirrigated	Tree Groves and Orchards	Fallow land	Cultivable waste	Area not available for cultivation		
11	12	13	13A	13B	14	15	16	1
—	344+2(W346)	893+235(D1128)	1	20	12	62	Karauli (18)	26
—	8(W8)	43+4(D47)	—	—	—	3	Karauli (16)	27
—	38(W38)	287+24(D311)	—	12	53	57	Karauli (15)	28
222	10(W10)	491+9(D500)	—	20	107	117	Karauli (16)	29
—	24(W24)	240+30(D270)	—	1	109	30	Karauli (15)	30
25	24(W24)	224+20(D244)	—	9	43	17	Karauli (15)	31
—	117(W117)	537+162(D699)	—	2	297	75	Karauli (11)	32
176	139(W139)	456+88(D544)	—	15	89	125	Karauli (11)	33
—	35(W35)	213+30(D243)	1	—	—	13	Karauli (11)	34
—	101(W101)	662+25(D687)	3	8	174	55	Karauli (11)	35
—	34(W34)	198+34(D232)	—	29	136	344	Karauli (7)	36
—	22(W22)	87+4(D91)	—	116	76	1,144	Karauli (7)	37
—	76+23(W99)	141+20(D161)	—	73	242	1,039	Karauli (5)	38
993	196+30(W226)	809+94(D903)	—	145	1,114	393	Karauli (6)	39
178	28+2(W30)	327+15(D342)	—	61	383	278	Karauli (10)	40
—	93(W93)	312+81(D393)	—	41	147	250	Karauli (16)	41
133	14+1(W15)	335+12(D347)	—	58	128	109	Karauli (10)	42
—	24(W24)	150+16(D166)	—	76	87	849	Karauli (16)	43
6	47(W47)	198+37(D235)	—	106	100	634	Karauli (16)	44
115	63+16(W79)	217+28(D245)	—	65	156	212	Karauli (5)	45
—	5+3(W8)	25+2(D27)	—	7	172	13	Karauli (5)	46
7	57+4(W61)	280+42(D322)	—	42	85	310	Karauli (10)	47
338	208+5(W213)	642+143(D785)	1	96	302	247	Karauli (13)	48
—	9(W9)	65+4(D69)	—	4	51	11	Karauli (11)	49
—	90(W90)	809+74(D883)	—	251	818	595	Karauli (13)	50
—	19+1(W20)	141+13(D154)	—	87	104	138	Karauli (16)	51
—	48(W48)	651+43(D694)	—	293	980	834	Karauli (16)	52
—	314(W314)	1372+270(D1642)	—	551	1,100	2,708	Karauli (23)	53
—	67+21(W88)	177+19(D196)	—	31	52	139	Karauli (20)	54
291	30+4(W34)	341+19(D360)	—	88	95	317	Karauli (20)	55
—	27+1(W28)	177+22(D199)	—	22	82	28	Karauli (20)	56
—	49+19(W68)	11+16(D27)	—	1	53	11	Karauli (20)	57
368	177+72(W249)	301+26(D327)	—	47	177	82	Karauli (20)	58
218	96+18(W114)	280+34(D314)	—	61	149	194	Karauli (20)	59
108	39+3(W42)	234+25(D259)	—	61	95	81	Karauli (32)	60
—	46+2(W48)	123+15(D138)	—	14	47	426	Karauli (30)	61
—	—	24+4(D28)	—	21	94	665	Karauli (30)	62
—	31(W31)	54+25(D79)	—	18	79	639	Karauli (30)	63
—	57+11(C36,W32)	79+22(D101)	—	14	69	83	Karauli (30)	64
—	89(W89)	224+79(D303)	—	73	257	95	Karauli (34)	65
—	126+1(C56,W71)	169+61(D230)	2	117	215	679	Karauli (34)	66
—	213+1(C88,W112,TK14)	232+3(D235)	—	156	590	588	Karauli (30)	67
—	100+12(W109,TK3)	161+19(TK9,D171)	—	21	142	334	Karauli (30)	68
—	53+22(W75)	114+19(D133)	—	20	89	186	Karauli (30)	69
—	57+3(W60)	329+132(D461)	—	45	206	88	Karauli (30)	70

TEHSIL : 7 - KARAULI

Code No.	Name of the Village	Total area (in acres)	Amenities available within the village						Staple food
			Educational	Medical	Power supply	Drinking water	Communications	Post & Telegraph	
1	2	3	4	5	6	7	8	9	10
71	Kumherpur	637	P	—	—	W(2)	—	—	Bajra, Jowar
72	Pura Audar Khan	60	—	—	—	W	—	—	Bajra, Barley
73	Lakhmipur	398	P	—	—	W(6)	—	—	Gram, Bajra
74	Bhaua	614	—	—	—	W(3)	—	—	Wheat, Barley
75	Nayawas	902	—	—	—	W(7)	—	—	Wheat, Barley
76	Dukawali	2,813	P	—	—	W(10)	—	—	Wheat, Gram
77	Meola*	1,584	—	—	—	W(4)	—	—	Wheat, Gram
78	Garhi	840	—	—	—	W(3)	—	—	Wheat, Gram
79	Tali	5,114	P	—	—	W(5)	—	PO	Bajra, Moth
80	Dada	9,661	P(3)	D	—	W(8)	—	—	Jowar, Maize
81	Timkoli	3,046	—	—	—	W	KR	—	Wheat, Gram
82	Jamura	7,736	P	—	—	W(10)	KR	PO	Bajra, Wheat
83	Umri	2,713	P	—	—	W(2)	—	—	Bajra, Jowar
84	Siganpur	391	—	—	—	W	—	—	Bajra, Jowar
85	Mangrol	641	—	—	—	W	KR	—	Bajra, Jowar
86	Alampur	646	—	—	—	W	—	—	Bajra, Jowar
87	Tarhati With Kanchanpur†	1,933	P	—	—	W(8)	—	—	Wheat, Gram
88	Farakpur	1,418	—	—	—	W(3)	—	—	Bajra, Jowar
89	Signiya‡	1,030	—	—	—	W(3)	—	—	Bajra, Jowar
90	Bhojpur+	1,717	—	—	—	W(4),TK	KR	—	Bajra, Jowar
91	Birhati	2,351	—	—	—	W(4),R	—	—	Bajra, Jowar
92	Gadh Mandora	8,506	P	—	—	W(2)	—	—	Bajra, Jowar
93	Sewli	3,862	—	—	—	W(4),R	—	—	Bajra, Jowar
94	Birhata×	1,190	P	—	—	W(3),R	—	—	Bajra, Jowar
95	Daudpur	1,126	—	—	—	W(4),TK,R	—	—	Bajra, Jowar
96	Piprani×	1,391	P	D	—	W(5),TK	—	—	Bajra, Jowar
97	Deori×	3,226	—	—	—	W(4),R	—	—	Bajra, Jowar
98	Khooda+	2,332	P	—	—	W(9),R	—	PO	Bajra, Jowar
99	Khoondri	1,879	—	—	—	W,R	—	—	Jowar, Bajra
100	Keshavpura	4,725	—	—	—	W(2),R	—	—	Bajra, Barley
101	Basanwari	1,537	—	—	—	TK	—	—	Wheat, Bajra
102	Aneejra	1,922	—	—	—	W(2)	—	—	Bajra, Jowar
103	Munshipura	104	—	—	—	W	—	—	Jowar, Bajra
104	Masalpur·|·	2,969	P,M,H	HC,FC	—	W(4),TK(8)	PR	PO,TL	Bajra, Jowar
105	Mardhai Khurd	784	—	—	—	W,R	—	—	Bajra, Barley
106	Khanpura	1,131	P	—	—	W(4),R	—	—	Bajra, Barley
107	Mardhai Kalan	1,266	P	—	—	W(2)	—	—	Bajra, Barley
108	Bhood Khera	1,912	—	—	—	W(2),R	—	—	Bajra, Barley
109	Sajnapur	658	—	—	—	TK	—	—	Bajra, Barley
110	Rughpura*	1,753	P	—	—	W(3),TK(2)	—	—	Rice, Wheat
111	Lotda	5,035	P	—	—	W(5),R	—	—	Bajra, Rice
112	Thekara	1,094	—	—	—	W	KR	—	Bajra, Wheat
113	Sahanpur	958	—	—	—	W	KR	—	Bajra, Wheat
114	Kasara	953	P	—	—	W(22)	KR	—	Wheat, Bajra
115	Bhavli	3,393	P	—	—	W(14),TK(4)	PR	PO	Jowar, Bajra

* Temple of Hanumanji.

† Temples and Fort Timangarh.

‡ Temple.

\+ Fair of Sagar on Jaistha Shukla 10.

× Temple of Thakurji.

·|· Temples of Radhakishan & Keshav Devji, and Kund of Deviji.

Land use (area under different types of land use in acres)							Nearest Town (Distance in Kilometres)	Code No.
Forest	Irrigated	Unirrigated	Tree Groves and Orchards	Fallow land	Cultivable waste	Area not available for cultivation		
11	12	13	13A	13B	14	15	16	1
—	16(W16)	174+66(D240)	—	28	311	108	Karauli (30)	71
—	10(W10)	13+1(D14)	—	12	21	4	Karauli (30)	72
—	70+6(W17,TK5)	165+122(D287)	—	8	103	52	Karauli (41)	73
211	57+6(W63)	192+117(D309)	—	15	96	43	Karauli (43)	74
108	32+5(W37)	259+43(D302)	—	164	178	161	Karauli (42)	75
593	221+68(W289)	741+291(R8,D1024)	—	247	427	584	Hindaun (13)	76
839	39+3(W30,TK12)	122+39(D161)	—	98	238	248	Karauli (43)	77
432	21+5(W26)	125+22(D147)	—	31	46	185	Karauli (44)	78
3,340	99(W99)	433+50(D483)	—	76	416	750	Karauli (51)	79
5,186	194+2(W196)	573+314(D887)	—	414	802	2,492	Karauli (51)	80
2,539	16(W16)	80+13(D93)	—	87	257	67	Karauli (16)	81
5,839	128+1(W129)	395+111(D506)	—	226	690	458	Bayana (18)	82
2,186	29(W20,TK9)	85+15(D100)	—	46	274	93	Bayana (19)	83
206	15(W15)	46+10(D56)	—	38	63	23	Bayana (19)	84
589	3(W3)	20+1(D21)	—	—	12	17	Bayana (19)	85
396	13(W13)	32+18(D50)	—	22	85	98	Bayana (21)	86
721	133+15(W147,TK1)	374+173(D547)	—	122	434	149	Bayana (44)	87
—	24(W24)	70+9(D79)	—	11	74	1,239	Karauli (39)	88
—	34(W34)	239+42(D281)	—	54	84	619	Karauli (38)	89
—	84(C31,W53)	34+35(D69)	5	27	163	1,404	Karauli (41)	90
1,461	60+2(W62)	228+58(D286)	—	76	274	252	Karauli (11)	91
6,346	22(W22)	208+13(D221)	—	187	1554	189	Bayana (12)	92
3,084	9(W9)	263+96(D359)	—	58	178	270	Karauli (41)	93
303	44(W44)	272+119(D391)	—	91	371	109	Karauli (41)	94
175	5+16(W21)	212+62(D274)	—	25	482	227	Karauli (41)	95
225	6+111(W117)	435+62(D497)	—	105	342	278	Karauli (41)	96
1,650	36(W36)	325+163(D488)	—	136	216	863	Karauli (41)	97
732	9+14(W23)	722+144(D866)	—	78	382	409	Karauli (41)	98
1,280	14(W14)	166+60(D226)	—	20	255	144	Karauli (41)	99
—	32+2(W14,TK21)	139+25(D164)	—	63	430	4,060	Karauli (37)	100
1,537	—	—	—	—	—	—	Karauli (34)	101
—	101(W101)	327+96(D423)	—	99	101	1,294	Karauli (33)	102
—	14(W14)	34+10(D44)	—	20	16	20	Karauli (34)	103
—	109+9(W118)	335+80(D415)	1	83	841	1,600	Karauli (31)	104
—	32(W32)	178+14(D192)	—	53	104	417	Karauli (36)	105
—	66+1(W67)	300+35(D335)	—	107	271	387	Karauli (38)	106
—	26(W26)	185+70(D255)	—	21	311	723	Karauli (37)	107
—	28(W28)	289+70(D359)	—	118	282	1,195	Karauli (41)	108
—	—	—	—	—	3	655	Karauli (40)	109
—	331+209(W540)	7+1(D8)	—	8	527	880	Karauli (35)	110
—	13(W13)	304+29(D333)	—	108	408	4,203	Karauli (37)	111
—	—	21+4(D25)	—	15	47	1,011	Karauli (30)	112
525	10(W10)	71+4(D75)	—	9	49	294	Karauli (30)	113
—	203+2(W205)	128+128(D256)	—	34	352	236	Karauli (30)	114
896	717+107(W824)	515+232(D747)	1	188	558	518	Karauli (32)	115

TEHSIL : 7 - KARAULI

Code No.	Name of the Village	Total area (in acres)	Amenities available within the village						Staple food
			Educa-tional	Medical	Power supply	Drinking water	Commu-nications	Post & Telegraph	
1	2	3	4	5	6	7	8	9	10
116	Shubhnagar	673	—	—	—	W(5),TK	KR	—	Bajra, Wheat
117	Guwreda	2,880	P	—	—	W(34)	KR	PO	Bajra, Wheat
118	Gaulara	1,042	—	—	—	W(9)	KR	—	Bajra, Wheat
119	Ledor Khurd*	2,125	P	—	—	W(5)	PR	—	Barley, Gram
120	Bhauwa Khera	5,354	—	—	—	W(3)	PR	—	Bajra, Barley
121	Bhauwapura	526	—	—	—	W(2)	PR	—	Bajra, Gram
122	Bahrai	1,716	P	—	—	W(3)	—	—	Bajra, Barley
123	Ratiyapura	1,813	P	—	—	W(3),TK(7)	PR	PO	Bajra, Gram
124	Chhapar	2,270	P	—	—	W(2)	—	—	Bajra, Wheat
125	Kota	3,219	P	D	—	W	PR	—	Bajra, Wheat
126	Machani	869	P	—	—	W	PR	—	Wheat, Bajra
127	Tatwai	670	P	—	—	W	PR	—	Bajra, Wheat
128	Binega	970	P	—	—	W	PR	—	Bajra, Wheat
129	Sonrpa	1,587	P	—	—	W(6)	—	—	Bajra, Barley
130	Kosra	1,212	—	—	—	W(2)	—	—	Bajra, Barley
131	Bhoder	1,957	—	—	—	W(11)	PR	—	Barley, Gram
132	Bichpari	3,334	—	—	—	W(14)	KR	—	Barley, Gram
133	Saseri	3237	P	H	—	R	PR,KR	—	Bajra, Barley
134	Bhanwarpura	3,247	—	—	—	W,R	—	—	Bajra, Barley
135	Barkhera	2,106	P	—	—	W(15),R	PR,KR	—	Bajra, Barley
136	Dhanupura	985	P	—	—	W(38),R	KR	—	Barley, Gram
137	Rajpur	1,594	P	—	—	W(11)	—	—	Barley, Gram
138	Tharkapura	373	—	—	—	W(2)	—	—	Barley, Gram
139	Anandgarh	983	—	—	—	W(2)	—	—	Barley, Gram
140	Gunesari	761	P	—	—	W(25),R	KR	—	Bajra, Wheat
141	Dhoogarh with Chak Dhoogarh	142	—	—	—	W(6),TK	PR,KR	—	Bajra, Wheat
142	Gopalpur Sai	875	—	—	—	W(30),K	PR,KR	—	Barley, Gram
143	Rampur Dhawai	1,807	—	—	—	W(10)	PR,KR	—	Bajra, Barley
144	Birhati	173	—	—	—	W(5)	PR,KR	—	Bajra, Barley
145	Kalyani	683	P	D	—	W(8)	PR,KR	PO	Bajra, Barley
146	Mamchari	1,242	P	—	—	W(4)	PR	—	Wheat, Bajra
147	Taroli	558	—	—	—	W(5)	PR	—	Wheat, Bajra
148	Gunsara†	1,106	P	—	—	W(72)	PR,KR	PO	Barley, Gram
149	Manch	1,166	P	—	—	W(10)	PR	—	Bajra, Wheat
150	Kota‡	2,290	P	—	—	W(12)	—	PO	Bajra, Wheat
151	Harjanpur	901	—	—	—	W	—	—	Bajra, Barley
152	Barrif	504	—	—	—	W(4)	—	—	Bajra, Barley
153	Gopalgarh	952	—	—	—	W(5)	—	—	Bajra, Barley
154	Alampur	488	—	—	—	W(2)	—	—	Bajra, Barley
155	Dalapura Shastri	205	—	—	—	W(2)	—	—	Bajra, Barley
156	Pator Shastri	87	—	—	—	W	—	—	Jowar, Barley
157	Ree Chhoti	759	—	—	—	W(4)	—	—	Bajra, Gram
158	Wajidpur	228	—	—	—	W(4)	—	—	Bajra, Barley
159	Barriya	371	P	—	—	W(4)	—	PO	Bajra, Barley
160	Chainpur	996	P	—	—	W(6)	—	—	Wheat, Bajra

* Temple.

† Weekly Market on Sunday.

‡ Weekly Market on Tuesday.

Land use (area under different types of land use in acres)							Nearest Town (Distance in Kilometres)	Code No
Forest	Irrigated	Unirrigated	Tree Groves and Orchards	Fallow land	Cultivable waste	Area not available for cultivation		
11	12	13	13A	13B	14	15	16	1
297	11(W11)	44+4(D48)	—	93	112	116	Karauli (30)	116
970	146+7(W153)	356+109(D465)	—	121	187	1,100	Karauli (30)	117
417	35+3(W38)	112+13(D125)	—	16	173	289	Karauli (30)	118
925	20(W12, TK8)	353+13(D366)	—	96	213	518	Karauli (20)	119
3,228	40(TK40)	288+33(IC149, TK2, D170)	—	274	617	907	Karauli (25)	120
—	16+4(TK20)	220+10(IC148, D82)	—	28	159	103	Karauli (20)	121
666	24(W10, TK14)	237+18(1C34, D221)	—	80	230	479	Karauli (20)	122
501	62+4(W25, TK41)	445+23(IC171, TK18, D279)	—	121	531	153	Karauli (24)	123
1,144	90+1(W91)	248+76(D324)	—	65	290	433	Karauli (18)	124
1,720	59+5(W64)	377+41(D418)	—	128	436	499	Karauli (16)	125
414	46(W46)	156+45(D201)	—	44	132	77	Karauli (18)	126
241	10(W10)	86+6(D92)	—	51	201	81	Karauli (14)	127
340	15(W15)	256+9(D265)	—	60	172	127	Karauli (14)	128
546	28+1(W29)	297+27(D324)	—	50	316	350	Karauli (6)	129
—	26(W26)	415+17(D432)	1	65	195	510	Karauli (5)	130
460	35+3(W38)	322+13(D335)	—	19	273	848	Karauli (6)	131
139	55+3(W58)	456+35(D491)	1	95	450	2,138	Karauli (6)	132
—	91+4(W95)	487+78(D565)	—	102	701	1,856	Karauli (12)	133
2,470	24(W24)	162+8(D170)	—	13	118	460	Karauli (13)	134
—	142+9(W151)	672+101(D773)	-	14	363	915	Karauli (6)	135
—	120+41(W161)	403+33(D436)	—	62	283	117	Karauli (5)	136
—	63+1(W64)	415+31(D446)	—	105	373	638	Karauli (4)	137
—	51(W51)	106+53(D159)	—	1	98	117	Karauli (6)	138
—	12(W12)	601+11(D612)	—	24	325	21	Karauli (7)	139
53	76(W76)	409+55(D464)	—	28	99	96	Karauli (7)	140
—	26+13(W39)	91+3(D94)	—	—	1	24	Karauli (11)	141
53	69(W69)	366+53(D419)	—	20	145	222	Karauli (7)	142
—	180+8(W188)	615+150(D765)	—	32	72	908	Karauli (10)	143
—	40+2(W42)	99+29(D128)	—	5	19	10	Karauli (11)	144
—	77+1(W78)	187+55(D242)	—	46	47	326	Karauli (10)	145
251	131+36(C12, W155)	331+80(D411)	—	44	5	480	Karauli (10)	146
19	141+10(W151)	259+112(D371)	1	7	63	68	Karauli (11)	147
194	235+104(W339)	428+70(D498)	—	16	99	134	Karauli (10)	148
246	142+6(W148)	443+94(D537)	—	14	168	153	Karauli (12)	149
871	528+42(C190, W380)	468+298(D766)	—	30	197	196	Karauli (12)	150
338	2(W2)	310+7(D317)	—	14	101	136	Karauli (18)	151
—	19(W19)	251+11(TK1, D261)	—	5	9	220	Karauli (18)	152
381	50+1(W51)	408+34(D442)	—	10	53	50	Karauli (19)	153
28	22+6(W28)	245+12(D257)	—	43	36	114	Karauli (21)	154
—	18+19(W37)	77+4(D81)	—	7	8	95	Karauli (22)	155
—	11(W11)	61(D61)	—	1	4	10	Karauli (25)	156
—	45+2(W41, TK6)	422+6(428)	—	28	169	95	Karauli (26)	157
—	55+1(W56)	127+41(D168)	—	9	20	17	Karauli (20)	158
—	65+2(W67)	234+52(D286)	—	19	7	46	Karauli (22)	159
—	35+2(W37)	689+40(D729)	—	70	41	161	Karauli (22)	160

TEHSIL : 7 - KARAULI

Code No.	Name of the Village	Total area (in acres)	Amenities available within the village						Staple food
			Educational	Medical	Power supply	Drinking water	Communications	Post & Telegraph	
1	2	3	4	5	6	7	8	9	10
161	Khirkhira	1,306	P	—	—	W(3)	—	—	Bajra, Barley
162	Hanumanpura	118	—	—	—	W	—	—	Jowar, Bajra
163	Kashipura	791	P	—	—	W(4)	—	—	Gram, Bajra
164	Semarda	1,777	P	D	—	W(34)	KR	—	Bajra, Barley
165	Gerai-ki-Guwari	448	—	—	—	W(5)	KR	—	Bajra, Barley
166	Gangurda	1,268	P	—	—	W(41)	KR	—	Bajra, Barley
167	Gerai	4,693	P	—	—	W(56),R	KR	—	Bajra, Barley
168	Lauhra*	17,858	P	D	—	W(25),R	PR,KR	PO(2),TL	Bajra, Barley
169	Manoharpura	1,373	P	—	—	W(4)	—	—	Jowar, Barley
170	Ghurakar	2,037	P	—	—	W(5)	KR	—	Bajra, Barley
171	Basai Dalapur	613	P	—	—	W(5)	PR,KR	—	Bajra Wheat
172	Khohri†	6,902	P	—	—	W(15)	PR,KR	—	Bajra, Barley
173	Atewa	2,332	P	D	—	W(10)	PR,KR	PO	Bajra, Barley
174	Arab-ka-pura	391	—	—	—	W(6)	PR,KR	—	Bajra, Jowar
175	Maholi	3,671	P	—	—	W(8)	—	PO	Bajra, Barley
176	Bawli	440	—	—	—	W(6)	—	—	Barley, Gram
177	Rajor	3,318	P	—	—	W(12)	PR	—	Wheat, Bajra
178	Karsai	3,791	P	—	—	W(10)	PR	PO	Wheat, Bajra
179	Jakhair	1,809	P	—	—	W(5)	—	—	Bajra, Wheat
180	Akolpura	803	P	—	—	W	—	—	Bajra, Barley
181	Doodapura	3,194	P	—	—	W(6)	—	—	Bajra, Barley
182	Gadhi-ka-Gaon‡	1,382	P	—	—	W(33),TK	PR,KR	—	Bajra Wheat
183	Kanchanpur	428	—	—	—	W(2),R	—	—	Bajra, Barley
184	Watda	703	P	D	—	W(4)	—	—	Bajra, Wheat
185	Makanpur Swami	1,078	—	—	—	W(5)	KR	—	Barley, Gram
186	Mahoo	878	P	—	—	W(10)	PR	—	Rice, Wheat
187	Harnagar	4,244	P	—	—	W(25)	—	PO	Bajra, Wheat
188	Parasari	577	—	—	—	W(5)	—	—	Bajra Wheat
189	Khoobnagar	6,659	—	—	—	W(3)	—	—	Rice, Bajra
190	Bhankri	5,233	P	H	—	W(5),TK(2)	KR	PO	Wheat, Bajra
191	Gurdah+	15,451	P	—	—	W(5),TK(2),R	KR	—	Bajra, Rice
192	Naharpura	610	—	—	—	—	—	—	Wheat, Bajra
193	Baharda	13,926	P	—	—	W(8),R	KR	—	Bajra, Wheat
194	Teen Pokhar	3,187	—	—	—	—	—	—	Wheat. Bajra
195	Lagra	5,188	P(3)	—	—	W(7),R	PR	PO	Bajra, Barley
196	Bugdar	8,018	P(2)	—	—	W(68),TK(2),R(2)	PR,KR	PO	Wheat, Bajra
197	Doylepura	1,743	—	—	—	TK	KR	—	Bajra, Rice
198	Kalakhet	1,044	—	—	—	W	KR	—	Bajra, Wheat
199	Chhawripura	896	—	—	—	O	KR	—	Wheat, Bajra
200	Chandeli	1,699	—	—	—	W(8)	KR	—	Bajra, Wheat
201	Rodhai×	8,683	P	D	—	W(15),R	KR	PO	Bajra, Wheat
202	Gurja	1,277	—	—	—	W	KR	—	Bajra, Rice
203	Shyampur	2,841	P	—	—	W(3)	PR	—	Bajra, Rice
204	Needar×	7,552	P	—	—	W(48),TK	PR,KR	PO	Wheat, Bajra
205	Jargarhpura	1,451	—	—	—	W	KR	—	Bajra, Wheat

* Shrine of Kela Devi; and Fair from Chaitra Krishna 12 to Shukla 11.Weekly Market on Tuesday.

† Temple of Bijaramji.

‡ Temple of Hanumanji.

\+ Fair of Deviji on Bhadra Shukla 5 and 6.

× Old Fort.

Land use (area under different types of land use in acres)							Nearest Town (Distance in Kilometres)	Code No.
Forest	Irrigated	Unirrigated	Tree Groves and Orchards	Fallow land	Cultivable waste	Area not available for cultivation		
11	12	13	13A	13B	14	15	16	1
—	28+7(W35)	587+9(D596)	—	9	15	667	Karauli (25)	161
—	16(W16)	82(D82)	—	5	3	12	Karauli (26)	162
—	50+5(W55)	563+13(D576)	—	29	63	86	Karauli (27)	163
—	223+65(W288)	533+73(D606)	—	31	895	95	Gangapur (10)	164
140	38+14(W52)	95+18(D113)	—	9	119	47	Gangapur (16)	165
321	188+41(W229)	376+92(D468)	—	30	223	130	Gangapur (10)	166
2,119	298+82(W380)	534+135(D669)	2	77	390	1,273	Gangapur (10)	167
9,093	563+12(W575)	2221+265(TK33,D2453)	1	539	594	4,847	Karauli (26)	168
213	140+18(W158)	385+28(D413)	—	49	272	314	Karauli (27)	169
471	51+16(W61)	672+18(D690)	—	82	373	388	Karauli (26)	170
—	121+60(W181)	165+36(D201)	2	6	25	294	Karauli (20)	171
4,848	157+70(W227)	708+51(D759)	—	61	323	805	Karauli (23)	172
1,235	218+97(W315)	307+54(D361)	—	9	61	502	Karauli (18)	173
—	58+26(W84)	206+15(D221)	—	8	10	109	Karauli (17)	174
161	325+35(W360)	1238+200(D1438)	1	93	755	1,098	Karauli (16)	175
—	145+31(C11, W165)	191+45(D236)	—	8	56	40	Karauli (16)	176
1,855	283+64(W347)	290+110(D400)	13	83	88	706	Karauli (15)	177
1,719	707+141(C486, W362)	289+233(D522)	—	28	88	960	Karauli (13)	178
561	19(W19)	179+22(D201)	—	27	662	361	Karauli (10)	179
—	9(W9)	177+8(D185)	—	49	239	329	Karauli (10)	180
1,758	125(W125)	207+125(D332)	—	28	538	538	Karauli (12)	181
—	166+11(W177)	195+105(IC25,D275)	—	46	577	398	Karauli (13)	182
—	30+8(W38)	68+14(D82)	—	13	125	192	Karauli (19)	183
—	120+16(W136)	84+62(D146)	—	41	313	145	Karauli (18)	184
—	43+4(W47)	160+36(IC47,D149)	—	27	248	600	Karauli (14)	185
—	98+29(W127)	181+79(D260)	—	55	348	196	Karauli (13)	186
1,449	78+16(W94)	443+45(D488)	—	209	952	1,113	Karauli (12)	187
—	12+12(W24)	66+5(D71)	—	52	205	242	Karauli (15)	188
3,002	164(W164)	254+138(D392)	—	116	1,033	2,090	Karauli (10)	189
215	217+9(W226)	777+193(IC386, D584)	1	102	1,208	2,713	Karauli (14)	190
4,512	156+42(W87, TK111)	661+62(IC455,TK11,D257)	—	93	1,527	8,502	Karauli (20)	191
552	—	—	—	1	38	19	Karauli (24)	192
10,080	46(W12, O34)	355+133(D488)	—	77	782	2,586	Karauli (16)	193
1,264	—	39(IC28, D11)	—	53	107	1,724	Karauli (25)	194
2,391	265+23(W288)	351+171(D522)	—	115	369	1,697	Karauli (17)	195
4,635	172+7(W179)	539+176(IC246, D469)	—	177	1,307	1,188	Karauli (14)	196
1,188	—	110(IC17, D93)	—	14	122	309	Karauli (30)	197
839	—	13(IC4, D9)	—	21	98	73	Karauli (40)	198
854	—	—	—	7	10	25	Karauli (32)	199
546	60+21(W81)	174+30(D204)	—	20	177	722	Karauli (56)	200
2,586	50+2(W52)	1623+50(D1673)	—	272	1,200	2,952	Karauli (53)	201
1,032	3(TK3)	17+2(D19)	—	8	116	101	Karauli (30)	202
1,684	21(W21)	128(IC99,D29)	—	88	392	528	Karauli (25)	203
5,044	58+1(W59)	879+51(D930)	—	221	223	1,127	Karauli (38)	204
698	—	371(D371)	—	36	91	255	Karauli (52)	205

TEHSIL : 7 - KARAULI, 8 - SAPOTRA

Code No.	Name of the Village	Total area (in acres)	Amenities available within the village						Staple food
			Educational	Medical	Power supply	Drinking water	Communications	Post & Telegraph	
1	2	3	4	5	6	7	8	9	10
206	Khirkhin	3,110	—	—	—	W(2)	KR	—	Bajra, Wheat
207	Magepura	2,863	P	—	—	W(2)	KR	PO	Wheat, Bajra
208	Chak Mandrachal	878	—	—	—	W	—	—	Wheat, Bajra
209	Garhwar	1,225	—	—	—	W	KR	—	Bajra, Wheat
210	Nayagaon	637	—	—	—	W	KR	—	Bajra, Wheat
211	Makanpur	316	P	—	—	W(4)	KR	PO	Bajra, Wheat
212	Bhattapura	1,010	—	—	—	W(2)	KR	—	Bajra, Wheat
213	Bhojpur	128	—	—	—	—	—	—	Wheat, Bajra
214	Mandrayal*	1,836	P	H	—	W(7)	PR,KR	PT,TL	Wheat, Bajra
215	Firozpura	684	P	—	—	W(11)	PR	—	Bajra, Wheat
216	Jhareela	512	—	—	—	W(8)	PR,KR	—	Bajra, Wheat
217	Ghatli	1,447	P	—	—	W(6)	PR	—	Bajra, Wheat
218	Chenapura	1,146	—	—	—	TK	PR	PO	Bajra
219	Jakhoda	1,426	—	—	—	W(5)	KR	—	Bajra, Wheat
220	Rajpur	575	—	—	—	O	—	—	Bajra, Wheat
221	Pasela	646	—	—	—	—	KR	—	Bajra, Wheat
222	Paseliya	653	—	—	—	O	—	—	Bajra, Wheat
223	Baguriyapura	689	—	—	—	O	KR	—	Bajra, Wheat
224	Manakhur	5,844	P	D	—	W(2),TK(4)	—	PO	Rice, Wheat
225	Chandelipura	3,628	P	—	—	W(4),TK(4)	—	PO	Rice, Wheat
226	Darura	1,455	—	—	—	O(2)	—	—	Rice, Wheat
227	Mureela	1,488	—	—	—	O(2)	—	—	Rice, Wheat
228	Ond	6,583	P	—	—	W(9),R	KR	PO	Bajra, Wheat
229	Bheret	1,714	—	—	—	W(5),TK	—	—	Wheat, Bajra
230	Marka-Kua	2,190	—	—	—	W(10)	—	—	Wheat, Bajra
231	Bagpur	1,206	—	—	—	O	—	—	Wheat, Bajra
232	Dhoreta	2,117	P	—	—	W(38)	KR	PO	Bajra, Wheat
233	Maikna	242	—	—	—	W(3)	KR	—	Bajra, Wheat
234	Gopalpura	401	—	—	—	W(3)	KR	—	Bajra, Wheat
235	Pacholi	2,343	P	—	—	W(11)	—	PT	Bajra, Gram
236	Dargawan	1,575	P	—	—	W(5)	—	—	Bajra, Wheat
237	Rochili	1,929	—	—	—	R	KR	—	Bajra, Wheat
238	Nihalpur	300	—	—	—	R	—	—	Wheat, Bajra
239	Tursampur	252	—	—	—	W	—	—	Bajra, Gram
240	Ranipura	577	P	—	—	W(2)	PR,KR	—	Wheat, Bajra
241	Barred	2,300	—	—	—	W(2)	PR,KR	—	Bajra, Wheat

TEHSIL : 8 - SAPOTRA

1	Kherla	3481	P	—	—	W(13),R	T	—	Wheat, Bajra
2	Edalpur	1,541	P	—	—	W(2)	—	—	Wheat, Bajra
3	Mandha	1,604	P	—	-	W(5),R	—	—	Wheat, Bajra
4	Neemoda	1,819	—	—	—	W(3)	—	—	Wheat, Bajra
5	Baroda	1,680	P	D	—	W(4)	—	PO	Wheat, Maize

* Weekly Market on Saturday, and Fort.

Land use (area under different types of land use in acres)								
Forest	Irrigated	Unirrigated	Tree Groves and Orchards	Fallow land	Cultivable waste	Area not available for cultivation	Nearest Town (Distance in Kilometres)	Code No.
11	12	13	13A	13B	14	15	16	1
1,763	—	513(D513)	—	46	164	624	Karauli (50)	206
307	2(W2)	554+5(R1, D558)	—	95	252	1,653	Karauli (45)	207
—	—	6(D6)	—	—	—	872	Karauli (50)	208
800	20(C20)	180+26(D206)	—	27	52	146	Karauli (42)	209
127	158(C158)	187+157(D344)	—	13	25	127	Karauli (44)	210
28	160(C160)	85+122(D207)	—	10	—	33	Karauli (44)	211
420	110(C110)	241+106(D347)	—	46	86	107	Karauli (42)	212
—	75(C75)	38+72(D110)	—	8	1	6	Hindaun (25)	213
186	397(C397)	951+390(D1361)	—	53	32	217	Karauli (40)	214
71	18(W18)	377+12(D389)	—	36	111	71	Karauli (38)	215
290	10(W10)	58(D58)	—	27	35	92	Karauli (38)	216
—	16(W16)	248+14(D262)	—	285	200	698	Karauli (40)	217
609	3(TK3)	10(IC8, D2)	—	8	463	53	Karauli (35)	218
—	8(W8)	143+8(D151)	—	148	79	1,048	Karauli (35)	219
216	—	22(IC21, D1)	—	12	255	70	Karauli (20)	220
323	—	28(IC24, D4)	—	18	157	120	Karauli (35)	221
204	—	31(IC10, D21)	—	13	54	351	Karauli (36)	222
291	—	42(C27, D15)	—	7	146	203	Karauli (35)	223
—	252+30(TK282)	78(D78)	33	33	617	4,831	Karauli (20)	224
—	133+44(W8, TK169)	67+6(TK1, D72)	9	32	388	2,999	Karauli (14)	225
885	36+2(TK38)	21(D21)	—	11	119	383	Karauli (20)	226
1,267	32(TK32)	14(D14)	—	3	76	96	Karauli (22)	227
3,350	36(W36)	1055+35(D1090)	—	118	722	1,302	Karauli (53)	228
1,216	24(W24)	150+19(D169)	1	13	89	221	Karauli (25)	229
1,203	53(D53)	306+46(D352)	7	81	175	365	Karauli (36)	230
87	9(W9)	76+9(D85)	—	53	86	895	Karauli (28)	231
—	111+15(W126)	637+81(D718)	—	169	409	791	Karauli (40)	232
—	1(W1)	54+1(D55)	—	46	57	84	Karauli (45)	233
—	10+1(W11)	178+8(D186)	—	184	19	10	Karauli (45)	234
—	23(W23)	1253+39(D1292)	—	88	514	465	Karauli (45)	235
48	16(W16)	762+9(D771)	1	125	309	314	Karauli (45)	236
993	—	417(D417)	—	86	56	377	Karauli (46)	237
—	—	158(D158)	—	—	13	129	Karauli (44)	238
—	—	204+3(D207)	—	—	35	13	Karauli (45)	239
—	18(C18)	387+12(D399)	—	18	106	48	Karauli (41)	240
—	—	467(D467)	—	117	155	1,561	Karauli (44)	241
—	91(W91)	1742+65(R41, D1766)	—	53	642	953	Gangapur (18)	1
—	60+17(W77)	377+28(D405)	—	26	138	940	Gangapur (14)	2
—	29(W29)	437+36(R22, D451)	—	9	193	936	Gangapur (15)	3
—	14+2(W16)	706+8(R66, D648)	—	35	160	904	Gangapur (17)	4
—	425+25(C436, W14)	605+249(R55, D799)	—	106	421	123	Gangapur (17)	5

TEHSIL : 8 - SAPOTRA

Code No.	Name of the Village	Total area (in acres)	Amenities available within the village						Staple food
			Educational	Medical	Power supply	Drinking water	Communications	Post & Telegraph	
1	2	3	4	5	6	7	8	9	10
6	Jeerota	4,339	P(2)	—	—	W(15)	—	PO	Wheat, Bajra
7	Naroli*	2,409	P(2),H	D	—	W(15)	PR,KR	PO	Wheat, Bajra
8	Masawata	1,500	P	—	—	W(5)	—	PO	Wheat, Barley
9	Bairunda	1,405	P	—	—	W(5)	—	—	Wheat, Bajra
10	Harisinghpura	685	—	—	—	W(2)	—	—	Bajra, Wheat
11	Khidarpur	1,745	P	—	—	W(3)	—	—	Wheat, Gram
12	Bhartoon	5,508	P	—	—	W	—	PO	Wheat, Gram
13	Khirkhira	2,057	P	—	—	W(5)	—	—	Wheat, Bajra
14	Valoti	1,873	P	—	—	W(4)	—	—	Wheat, Bajra
15	Jatwari	1,119	P	—	—	W(2)	—	—	Wheat, Bajra
16	Salempur	3,262	P(2)	D	—	W(19)	PR	PO	Wheat, Bajra
17	Rampur Palan	546	—	—	—	W	—	—	Wheat, Bajra
18	Mahmadpur	648	P	—	—	W	—	—	Wheat, Bajra
19	Gokalpur	133	—	—	—	W(3)	—	—	Wheat, Gram
20	Rudi	613	P	—	—	W(5)	—	—	Wheat, Gram
21	Kurgaon†	2,177	P(2),H	D	—	W(7),TK	PR	PO	Wheat, Bajra
22	Mandawara	1,710	P(2)	—	—	W(6)	PR	—	Wheat, Bajra
23	Badh Sariya	51	—	—	—	W	—	—	Wheat, Gram
24	Bhanwarpura	100	—	—	—	—	—	—	Wheat, Gram
25	Badh Seewansingh	26	—	—	—	—	—	—	—
26	Badh Kothimunda	153	—	—	—	W	—	—	Wheat, Gram
27	Badh Pratapsingh	107	—	—	—	W	—	—	Jowar, Bajra
28	Badh Bheodar	211	—	—	—	W	—	—	Wheat, Bajra
29	Hanjapur	349	—	—	—	W(2)	—	—	Wheat, Bajra
30	Thooma	817	P	—	—	W	PR	—	Wheat, Bajra
31	Dikoli Khurd	621	—	—	—	W	PR	—	Wheat, Bajra
32	Khera	908	P	—	—	W(5)	PR	—	Wheat, Barley
33	Ladiya	1,041	P	—	—	W(4)	—	PO	Wheat, Bajra
34	Kurawada	1,530	P	—	—	W(4)	—	—	Wheat, Bajra
35	Dikoli Kalan	837	P	—	—	W(3)	PR	—	Wheat, Bajra
36	Kachroda	1,028	P	—	—	W(4)	—	—	Bajra
37	Shekhpura	928	P	—	—	W(3)	—	PO	Bajra
38	Dabra	2,447	P	—	—	W(6)	PR	PO	Wheat, Bajra
39	Sadpura	420	—	—	—	W	—	—	Bajra
40	Singpura	1,198	—	—	—	W(5)	—	—	Wheat, Bajra
41	Khirkhiri	1,524	P	—	—	W(2)	PR	—	Wheat, Bajra
42	Looloj	1,260	P	—	—	W(6)	PR	—	Wheat, Bajra
43	Inayati	2,336	M	—	—	W(6)	PR	PO	Wheat, Barley
44	Jakhoda	1,929	P	—	—	W(10)	—	PO	Wheat, Barley
45	Aurach	1,277	P	—	—	W(4)	PR	—	Wheat, Bajra
46	Raneta	960	P	—	—	W	PR	—	Bajra, Bejar
47	Jorli	4510	P(3)	H	—	W(21)	—	PO(2)	Wheat, Bajra
48	Adooda	1,051	P	—	—	W(3),R	—	—	Bajra, Barley
49	Ganwda	744	P	—	—	W(2),R	—	—	Bajra, Bejar
50	Ekat	2,752	P	—	—	W(5),R	—	PO	Wheat, Barley

* Weekly Market on Friday.

† Weekly Market on Saturday and Fair of Ramji from Jaishtha Krishna 5 to 8.

Land use (area under different types of land use in acres)							Nearest Town (Distance in Kilometres)	Code No.
Forest	Irrigated	Unirrigated	Tree Groves and Orchards	Fallow land	Cultivable waste	Area not available for cultivation		
11	12	13	13A	13B	14	15	16	1
—	1476+66(C1436, W106)	1185+704(R18, D1871)	—	100	411	1,167	Gangapur (18)	6
697	390+191(W581)	972+143(D1115)	—	37	150	163	Gangapur (18)	7
—	118+1(W119)	739+103(D842)	3	36	41	563	Gangapur (18)	8
—	17(W17)	903+77(D980)	—	17	101	367	Gangapur (18)	9
—	1(W1)	430+40(D470)	1	11	75	167	Gangapur (18)	10
—	1(W1)	1004+15(D1019)	—	21	115	604	Gangapur (18)	11
—	10(W10)	2296+11(D2307)	—	104	607	2,491	Gangapur (19)	12
1,190	97+9(W106)	530+59(D589)	—	3	62	175	Gangapur (8)	13
—	61+8(W69)	1182+39(D1221)	—	16	117	497	Gangapur (7)	14
—	—	732+1(D733)	—	19	73	295	Gangapur (10)	15
—	—	2662+49(D2711)	—	29	153	418	Gangapur (8)	16
—	1(W1)	326+25(D351)	—	9	34	176	Gangapur (10)	17
—	170(W170)	411+97(D508)	3	1	3	60	Gangapur (16)	18
—	—	121+6(IC52, D75)	—	4	1	7	Gangapur (16)	19
—	12+1(W13)	388+46(IC9, D426)	1	2	79	131	Gangapur (16)	20
—	181+10(W191)	1323+304(IC74, TK13, D1440)	4	70	100	499	Gangapur (16)	21
—	168+8(W97, TK79)	1068+40(D1108)	4	48	87	335	Gangapur (16)	22
—	—	35+1(D36)	—	2	10	4	Gangapur (16)	23
—	12(W12)	78+12(D90)	2	2	4	2	Gangapur (18)	24
—	—	24(D24)	1	—	—	1	Gangapur (19)	25
—	—	127(D127)	2	—	15	9	Gangapur (16)	26
—	—	95(D95)	1	—	3	8	Gangapur (16)	27
—	—	164+2(D166)	2	4	33	8	Gangapur (16)	28
—	—	235(D235)	—	2	19	93	Gangapur (19)	29
—	20(W20)	505+9(D514)	—	13	43	236	Gangapur (15)	30
—	10(W10)	412+11(D423)	—	9	47	143	Gangapur (10)	31
—	51+1(W52)	724+39(D763)	—	31	39	63	Gangapur (10)	32
—	2(W2)	457+2(D459)	—	30	196	356	Gangapur (11)	33
—	34+6(W40)	695+19(D714)	—	48	342	411	Gangapur (11)	34
—	55(W55)	435+62(D497)	—	16	133	198	Gangapur (13)	35
—	57+11(W68)	485+36(D521)	3	34	209	240	Gangapur (11)	36
—	8+3(W11)	402+8(D410)	—	10	137	371	Gangapur (8)	37
—	101(C29, W72)	1404+81(D1485)	—	141	271	530	Gangapur (13)	38
—	7+2(W9)	173+6(D179)	—	18	45	177	Gangapur (12)	39
—	94+50(W144)	571+34(605)	—	25	210	298	Gangapur (12)	40
354	179+7(C30, W156)	575+140(D715)	—	16	262	138	Gangapur (12)	41
290	116(W116)	535+105(D640)	—	41	192	86	Gangapur (14)	42
—	552+6(C148, W410)	658+341(D999)	8	36	541	541	Gangapur (13)	43
—	717+3(C527, W193)	299+424(R6, D717)	—	23	181	709	Gangapur (18)	44
—	517+51(C544, W24)	279+334(D613)	1	31	89	360	Gangapur (23)	45
—	221+18(C158, W81)	261+139(D400)	—	40	93	345	Gangapur (30)	46
—	1340+4(C1315, W29)	1107+993(D2100)	1	67	796	1,199	Gangapur (54)	47
231	334(C334)	219+221(D440)	—	19	78	170	Gangapur (56)	48
95	167+15(C120, W62)	247+33(R15, D265)	—	7	134	94	Gangapur (57)	49
211	702+54(C693, W63)	774+307(R67, D1074)	—	90	814	161	Gangapur (58)	50

TEHSIL : 8 - SAPOTRA

Code No.	Name of the Village	Total area (in acres)	Amenities available within the village						Staple food
			Educational	Medical	Power supply	Drinking water	Communications	Post & Telegraph	
1	2	3	4	5	6	7	8	9	10
51	Rooppura	204	—	—	—	W,R	—	—	Bajra, Bejar
52	Padampura	718	—	—	—	W,R	—	—	Wheat, Barley
53	Garhi-ki-Gaon	1,609	—	—	—	W(5)	—	—	Wheat, Bajra
54	Haroti*	3,810	M	FC,HC	—	W(15)	—	PO	Wheat, Bajra
55	Fatehpur	2,243	P	D	—	W(2)	—	PO	Wheat, Bajra
56	Saimarda	963	P	D	—	W(5)	—	PO	Wheat, Bajra
57	Kiradı	918	P	—	—	W(2)	—	—	Wheat, Gram
58	Dhokalpura	132	—	—	—	—	—	—	—
59	Neemoda	4,336	P	—	—	W(10)	—	PO	Wheat, Bajra
60	Simar	4,329	P	—	—	W(5)	—	—	Wheat, Bajra
61	Khoh	5,470	—	—	—	W(4),O	—	—	—
62	Kala Gudha	7,906	P	D	—	W(9),R,O	—	—	Wheat, Bajra
63	Nisana	1,403	—	—	—	W(7)	—	—	Wheat, Bajra
64	Bookna†	1,265	P	—	—	W(7)	—	PO	Wheat, Bajra
65	Khanpur	452	—	—	—	W(2)	—	—	Wheat, Bajra
66	Choragaon‡	852	M	D	—	W(3)	PR	PO,TL	Wheat, Bajra
67	Dhoolwas	721	P	—	—	W(7)	—	—	Wheat, Bajra
68	Khawda	794	—	—	—	W(16)	KR	—	Wheat, Bajra
69	Gajjupura	523	P	—	—	W(4)	—	—	Wheat, Bajra
70	Jori	364	—	—	—	W	—	—	Wheat, Bajra
71	Tursangpura	746	P	—	—	W(3)	PR	—	Wheat, Bajra
72	Gopipura	193	—	—	—	W	—	—	Wheat, Bajra
73	Keeratpura	365	—	—	—	W(2)	—	—	Wheat, Bajra
74	Ratnapura	356	—	—	—	W(2),R	PR	—	Wheat, Bajra
75	Kali Dongri	77	—	—	—	—	—	—	Wheat, Bajra
76	Baluwapura	401	—	—	—	W(5)	KR	—	Wheat, Bajra
77	Gothra	3,690	P(2)	—	—	W(13)	—	PO	Maize, Jowar
78	Vapoti	1,403	P	—	—	W(7)	—	—	Wheat, Bajra
79	Sapotra+	1,745	P(2),H	H,MCW	—	W(22)	PR,KR	PT,TL	Wheat, Bajra
80	Mijhaura	649	P	—	—	W(9)	—	—	Wheat, Bajra
81	Bajna	1,199	P	—	—	W(5)	—	PO	Wheat, Bajra
82	Ramthara×	3,420	P	—	—	W(10),TK	—	—	Wheat, Bajra
83	Budha Bajna	278	—	—	—	W(2)	—	—	Wheat, Bajra
84	Amarwar·|·	5,292	P	—	—	W(15)	—	—	Wheat, Bajra
85	Narauli	7,191	P	—	—	W(10)	—	—	Wheat, Bajra
86	Amargarh	6,515	P	D	—	W(14),TK,O(2),R	—	PO	Wheat, Bajra
87	Dhoda-ki-Guwari	1,451	—	—	—	TK	—	—	Wheat, Bajra
88	Mantoriya-ki-Guwari	2,316	—	—	—	TK	—	—	Wheat, Bajra
89	Daulatpura	5,760	P(2)	D	—	O(2)	—	PO	Wheat, Bajra
90	Noniya-ki-Guwari	3,749	P	—	—	O,TK	KR	—	Wheat, Gram
91	Patipura	1,730	—	—	—	—	—	—	Gram
92	Raseelpur Joga	3,168	—	—	—	W	—	—	Barley
93	Raseelpur Shreeji	1,346	—	—	—	—	—	—	Barley
94	Marmada	6,187	P	—	—	W(6)	—	—	Bajra, Rice
95	Raibeli Jagman	1,896	—	—	—	W(4)	KR	—	Bajra, Rice

* Weekly Market on Monday.

† Fair of Delawarji on Bhadra Shukla 10.

‡ Fair of Narsinghji on Chaitra Shukla. 2.

\+ Weekly Market on Monday and Fair on Vaishakha Krishna 8.

× Shrine of Shivji.

·|· Shrine of Devi Barwasanji.

Land use (area under different types of land use in acres)								Code No
Forest	Irrigated	Unirrigated	Tree Groves and Orchards	Fallow land	Cultivable waste	Area not available for cultivation	Nearest Town (Distance in Kilometres)	
11	12	13	13A	13B	14	15	16	1
—	36+10(C12,W34)	47+21(R8,D60)	—	1	40	80	Gangapur (59)	51
—	80+19(C10,W89)	367+22(R18,D371)	—	18	110	143	Gangapur (59)	52
138	27(W27)	573+8(D581)	—	80	358	433	Gangapur (60)	53
85	150+35(W185)	1133+66(R30,D1169)	—	53	463	1,926	Gangapur (55)	54
835	—	461+16(D477)	—	4	518	425	Gangapur (58)	55
—	9+1(W10)	382+6(D388)	—	8	168	396	Gangapur (58)	56
—	68+1(W69)	260+56(D316)	—	46	474	70	Gangapur (55)	57
—	23+5(W28)	72+14(D86)	—	—	28	9	Gangapur (55)	58
—	90+6(W96)	775+67(R1,D841)	—	91	492	2,888	Gangapur (40)	59
—	86+10(W96)	312+53(D365)	—	70	226	3,635	Gangapur (60)	60
4,142	64+11(W75)	95+11(IC35,D71)	—	44	469	656	Gangapur (61)	61
4,282	30+2(W32)	886+20(IC73,R10,D823)	—	85	908	1,715	Gangapur (65)	62
—	154+21(C18,W157)	351+51(R3,D399)	—	56	389	453	Gangapur (48)	63
—	477+6(C468,W15)	261+379(D640)	—	25	5	497	Gangapur (47)	64
—	187+6(C192,W1)	132+117(R3,D246)	—	12	85	36	Gangapur (50)	65
—	408+40(C446,W2)	204+249(R18,D435)	7	8	137	88	Gangapur (50)	66
—	364+18(C373,W9)	102+250(D352)	—	7	40	208	Gangapur (45)	67
—	329+8(C317,W20)	207+232(D439)	—	5	79	174	Gangapur (45)	68
—	186(C186)	208+170(D378)	1	9	65	54	Gangapur (42)	69
—	47(C18,W29)	157+41(D198)	—	33	80	47	Gangapur (42)	70
—	31(W31)	310+36(D346)	—	75	107	223	Gangapur (43)	71
—	14(W14)	56+10(D66)	—	14	27	82	Gangapur (40)	72
—	76+14(W90)	189+91(D280)	—	12	40	48	Gangapur (40)	73
—	34+1(W35)	211+18(D229)	—	14	55	42	Gangapur (40)	74
—	4(W4)	42+4(D46)	—	10	5	16	Gangapur (40)	75
—	66(W66)	146+50(D196)	—	23	60	106	Gangapur (40)	76
576	712+5(C392,W325)	1191+382(TK12,D1561)	2	49	659	501	Gangapur (43)	77
235	238(C75,W163)	544+241(D785)	—	29	191	166	Gangapur (43)	78
—	225+25(C13,W237)	498+98(D596)	1	23	360	638	Gangapur (43)	79
—	302+24(C158,W168)	107+54(D161)	—	9	190	41	Gangapur (45)	80
390	121+33(W154)	240+11(D251)	—	230	66	152	Gangapur (45)	81
1,107	179+7(C149,W37)	540+93(TK51,D582)	2	75	257	1,260	Gangapur (44)	82
86	14(W14)	25+6(D31)	—	119	3	31	Gangapur (45)	83
1,039	314+68(W382)	648+149(D797)	—	48	787	2,456	Gangapur (50)	84
3,807	176+3(C131,W48)	450+116(D566)	—	62	1,092	1,604	Gangapur (20)	85
3,697	299+7(C206,W100)	577+229(IC76,TK33,D697)	—	85	1,292	565	Gangapur (45)	86
1,253	1+2(TK3)	25(D25)	—	2	54	116	Gangapur (55)	87
1,950	1(TK1)	16(D16)	—	12	24	313	Gangapur (55)	88
3,343	263+3(TK190,O76)	291(D291)	—	57	754	1,052	Gangapur (54)	89
2,792	155+83(TK238)	9(D9)	—	58	265	470	Gangapur (50)	90
1,690	9(TK9)	4(D4)	—	3	15	9	Gangapur (50)	91
3,004	14+3(W4,TK13)	—	—	10	84	56	Gangapur (50)	92
1,342	4(W4)	—	—	—	—	—	Gangapur (50)	93
713	116+58(TK174)	45+6(D51)	—	15	307	4,991	Gangapur (44)	94
—	16(TK16)	36+1(D37)	—	15	104	1,725	Karauli (45)	95

TEHSIL: 8 - SAPOTRA

Code No.	Name of the Village	Total area (in acres)	Amenities available within the village						Staple food
			Educational	Medical	Power supply	Drinking water	Communications	Post & Telegraph	
1	2	3	4	5	6	7	8	9	10
96	Khijoora	2,150	—	—	—	W(2)	KR	—	Bajra, Rice
97	Veeram-ki-Guwari	2,112	—	—	—	W	KR	—	Bajra, Wheat
98	Nibhaira	15,475	P	—	—	W,TK	KR	PO	Wheat, Bajra
99	Moraichi	2,325	—	—	—	W	KR	—	Wheat, Bajra
100	Rawatpura	2,023	—	—	—	W,TK	—	—	Wheat, Barley
101	Beharda	1,445	—	—	—	W	—	—	Wheat, Barley
102	Choriya Khata	5,443	P	—	—	W	—	—	Wheat, Barley
103	Chor-ka-Khurd	1,329	—	—	—	W	—	—	Wheat
104	Chor-ka-Kalan	3,840	—	—	—	W,O	—	—	Barley
105	Jamooni	1,676	—	—	—	W	—	—	Barley
106	Kanarda	5,775	P	—	—	W	—	—	Wheat, Bajra
107	Bilwas	1,567	—	—	—	W	—	—	—
108	Chacheri	2,997	—	—	—	W	—	—	Wheat, Bajra
109	Maharajpura	183	—	—	—	W(2)	—	—	Bajra, Bejar
110	Hasanpur	1,192	—	—	—	W	—	—	Bajra, Gram
111	Gota	3,891	—	—	—	W	—	—	Wheat, Bajra
112	Chaurghan	4,998	P	—	—	W(3)	—	—	Wheat, Bajra
113	Bharpura	1,565	—	—	—	W(2)	—	—	Wheat, Bajra
114	Amrapur	2,695	P	—	—	W(10)	KR	—	Wheat, Bajra
115	Asha-ki-Guwari	1,168	P	—	—	W(3)	KR	—	Wheat, Bajra
116	Mahal Dhakri	3,209	—	—	—	W(3)	—	—	Wheat, Bajra
117	Bheroopura	1,379	—	—	—	W(6)	—	—	Wheat, Bajra
118	Nanpur	506	P	—	—	W,TK(5)	—	—	Wheat, Bajra
119	Chirchiri	1,887	—	—	—	W,TK	—	—	Wheat, Bajra
120	Akoriya	759	—	—	—	W	—	—	Bajra, Gram
121	Ghata	1,205	—	—	—	R	—	—	Wheat, Bajra
122	Manki	518	—	—	—	O	—	—	Wheat, Bajra
123	Kemo Khari	1,694	—	—	—	W	—	—	Wheat, Bajra
124	Dongri	931	—	—	—	W(2)	—	—	Wheat, Bajra
125	Dangariya	1,779	P	—	—	W	—	—	Wheat, Bajra
126	Kapoor Khera	605	—	—	—	—	—	—	—
127	Kankra	512	—	—	—	W	—	—	Wheat, Bajra
128	Karanpur*	2,138	M	D	—	W(2)	KR	PO	Wheat, Bajra
129	Dhusei	1,290	—	—	—	W(2)	—	—	Wheat, Bajra
130	Garhi-ka-Gaon	6445	P	—	—	W(9)	—	—	Wheat, Bajra
131	Karai	4,660	—	—	—	W(5)	—	—	Wheat, Bajra
132	Rayar	11,440	P	—	—	W(5)	—	—	Wheat, Bajra
133	Alwat-ki-Guwari	6,696	—	—	—	W	—	—	Wheat, Bajra
134	Chaube-ki-Guwari	2,472	P	—	—	W	—	—	Wheat, Bajra
135	Bahadarpur	13,628	P	—	—	W(10)	—	—	Wheat, Bajra
136	Mandibhat	1,633	—	—	—	W	—	—	Wheat, Bajra
137	Bijode-ki-Guwari	2,874	—	—	—	W	—	—	Wheat, Bajra
138	Sonpura	1,096	—	—	—	W	—	—	Wheat, Bajra
139	Raibeli Muthreki	3,803	—	—	—	O	—	—	Wheat, Bajra
140	Amre-ki-Guwari	4,431	—	—	—	W(2)	—	—	Wheat, Bajra

* Temple of Mataji.

Land use (area under different types of land use in acres)							Nearest Town (Distance in Kilometres)	Code No.
Forest	Irrigated	Unirrigated	Tree Groves and Orchards	Fallow land	Cultivable waste	Area not available for cultivation		
11	12	13	13A	13B	14	15	16	1
—	13(TK13)	19(D19)	—	9	110	1,999	Karauli (45)	96
—	25(TK25)	8(D8)	—	16	119	1,944	Karauli (45)	97
8,089	149(TK149)	94+1(IC11, TK7, D77)	—	41	510	6,592	Karauli (40)	98
1,978	13(TK13)	13(D13)	—	13	111	197	Karauli (48)	99
155	80(TK80)	33+5(D38)	—	24	223	508	Gangapur (52)	100
353	52(TK52)	26+1(D27)	—	20	117	877	Gangapur (52)	101
1,932	37(TK37)	66+1(D67)	—	10	168	3,230	Gangapur (54)	102
1,220	12(TK12)	2(D2)	—	2	31	62	Gangapur (50)	103
3,251	76+1(TK75, O2)	11(D11)	—	16	149	337	Gangapur (50)	104
1,307	4(TK4)	—	—	1	4	360	Gangapur (50)	105
4,133	—	496(D496)	—	38	478	630	Karauli (75)	106
1,124	—	9(D9)	—	6	6	422	Karauli (73)	107
2,537	—	189(D189)	—	11	110	150	Karauli (66)	108
—	—	106(D106)	—	3	54	20	Karauli (66)	109
1,007	—	66(D66)	—	2	20	97	Karauli (66)	110
2,848	3(W3)	126+3(D129)	—	56	107	751	Karauli (76)	111
3,757	47+1(W48)	281+40(IC17, D304)	—	11	324	578	Karauli (55)	112
1,327	30(W30)	76+24(D100)	—	5	42	85	Karauli (46)	113
573	9+48(W57)	222+2(D224)	—	50	290	1,551	Karauli (54)	114
—	38+19(TK57)	95(D95)	—	21	158	856	Karauli (60)	115
2,238	37(TK37)	311+35(D346)	—	153	101	369	Karauli (64)	116
—	14(W14)	443+14(D457)	—	78	332	512	Karauli (51)	117
—	—	272(D272)	—	62	144	28	Karauli (58)	118
1,112	1(W1)	321(D321)	—	73	322	58	Karauli (60)	119
549	—	8(D8)	—	9	—	193	Karauli (64)	120
1,038	—	30(D30)	—	13	19	105	Karauli (63)	121
369	—	32(D32)	—	11	61	45	Karauli (60)	122
1,083	—	238(D238)	—	32	124	217	Karauli (59)	123
502	—	183(D183)	—	8	117	121	Karauli (57)	124
969	—	198(D198)	—	31	183	398	Karauli (57)	125
478	—	26(D26)	—	1	4	96	Karauli (60)	126
140	—	88(D88)	—	13	94	177	Karauli (54)	127
29	55+5(W60)	488+47(D535)	1	90	480	995	Karauli (60)	128
603	18(W18)	213+17(D230)	—	15	201	240	Karauli (62)	129
4,782	91+2(W93)	784+99(D883)	—	86	289	413	Karauli (62)	130
2,941	30(W30)	371+27(D398)	—	63	261	994	Karauli (62)	131
4,778	98+1(W34, TK65)	349+70(D419)	—	95	605	5,515	Karauli (40)	132
6,116	—	65(D65)	—	11	375	129	Karauli (40)	133
1,483	—	84(D84)	—	33	245	627	Karauli (17)	134
—	143+2(W145)	670+125(D795)	—	92	1,183	11,540	Karauli (10)	135
34	—	71+3(D74)	—	9	112	1,407	Karauli (24)	136
1,672	—	35(D35)	—	68	172	927	Karauli (28)	137
798	—	20(D20)	—	15	86	177	Karauli (30)	138
—	—	46+1(D47)	—	10	167	3,580	Karauli (24)	139
—	2(W2)	172+2(D174)	2	21	399	3,835	Karauli (32)	140

TEHSIL . 8 - SAPOTRA, 9 - MALARNACHOR

Code No.	Name of the Village	Total area (in acres)	Amenities available within the village						Staple food
			Educational	Medical	Power supply	Drinking water	Communications	Post & Telegraph	
1	2	3	4	5	6	7	8	9	10
141	Koorat-ki-Guwari	3,904	—	—	—	W(19)	—	—	Wheat, Bajra
142	Peepar-ki-Guwari	1,277	—	—	—	—	—	—	—
143	Churmil	3,094	—	—	—	W	—	—	Wheat, Bajra
144	Dabar Khar Manshah	1,426	—	—	—	—	—	—	—
145	Arorra	4,320	P	—	—	W,O(3),TK	—	—	Wheat, Bajra
146	Manikpura	2,351	—	—	—	W	—	—	Wheat, Bajra
147	Toda	4,057	—	—	—	W,R	—	—	Wheat, Bajra
148	Simara	2,896	—	—	—	W(3),R	—	—	Wheat, Bajra
149	Kased	8,984	P	D	—	W(10)R,O	—	PO	Wheat, Bajra
TEHSIL : 9 - MALARNACHOR									
1	Kotri	1,194	—	—	—	W	—	—	Bajra, Jowar
2	Soyla	459	—	—	—	W(2),TK	—	—	Bajra, Jowar
3	Borda	1,691	P	—	—	W(7)	—	—	Bajra, Jowar
4	Bas Parsa	1,388	—	—	—	W(4),TK	—	—	Bajra, Jowar
5	Roongti	1,507	—	—	—	W(2)	—	—	Wheat, Bajra
6	Nantori	2,162	P	—	—	W(3),R	—	—	Wheat, Barley
7	Mitrapura*	1,406	M	D	—	W(4)	KR	PO	Wheat, Bajra
8	Chak Dhakra	353	—	—	—	—	—	—	Wheat, Bajra
9	Jetpura†	686	—	—	—	W(2)	—	—	Wheat, Bajra
10	Majheola	2,564	P	—	—	W(4)	—	—	Jowar, Bajra
11	Thanera	1,796	—	—	—	W(3)	—	—	Jowar, Bajra
12	Moran	1,977	P	—	—	W(4)	—	—	Wheat, Barley
13	Kutka	1,425	P	—	—	W(2)	—	—	Wheat, Jowar
14	Udgaon	2,030	P	—	—	W(4),R	KR	—	Jowar, Wheat
15	Manpur	558	—	—	—	W(2),R	—	—	Jowar, Wheat
16	Ghata Nainwari†	2,430	P	—	—	W(15),R	KR	—	Jowar, Wheat
17	Gotor†	1,951	P	—	—	W(5),TK,R	KR	—	Wheat, Barley
18	Peelookhera Khurd	1,132	—	—	—	W,TK	—	—	Wheat, Gram
19	Peelookhera Kalan†	993	P	—	—	W(4),TK,R	—	—	Wheat, Barley
20	Dhorala	3,078	P	—	—	W(3)	—	—	Wheat, Barley
21	Peepalda‡	5,935	M	D	—	W(6)	PR	PO	Wheat, Barley
22	Pura Gulabsingh	615	P	—	—	W(2)	—	—	Wheat, Barley
23	Pura Pensingh	679	—	—	—	W(2)	—	—	Wheat, Barley
24	Bhedoli	1,835	P	—	E	W(2),TK	—	—	Wheat, Barley
25	Hanotya	1,070	—	—	—	W(7)	—	—	Wheat, Barley
26	Datooli	1,062	P	—	—	W(4)	—	PO	Wheat, Barley
27	Chak Somawas	169	—	—	—	—	—	—	Jowar, Bajra
28	Somawas	468	—	—	—	W	—	—	Jowar, Bajra
29	Mukandpura	1,261	—	—	—	W(2)	—	—	Jowar, Bajra
30	Kushalpura	1,434	P	—	—	W(2)	—	—	Jowar, Bajra
31	Kuwagaon	1,274	—	—	—	W(2)	—	—	Jowar, Maize
32	Medar Khurd	656	—	—	—	—	—	—	Bajra, Jowar
33	Bor Khera	2,071	P	—	—	W(3)	—	—	Wheat, Gram
34	Googdod	1,528	P	—	—	W(2)	—	PO	Wheat, Gram
35	Jatlao	2384 (2,348)	—	—	—	W(2)	—	—	Wheat, Barley

* Temples and Mosque; and Weekly Market on Thursday.

† Temples.

‡ Weekly Market on Friday.

Land use (area under different types of land use in acres)							Nearest Town (Distance in Kilometres)	Code No.
Forest	Irrigated	Unirrigated	Tree Groves and Orchards	Fallow land	Cultivable waste	Area not available for cultivation		
11	12	13	13A	13B	14	15	16	1
—	—	12(D12)	—	8	264	3,621	Karauli (24)	141
1,266	—	9(D9)	—	—	1	1	Karauli (40)	142
2,120	9(W9)	25+5(D30)	—	1	41	898	Karauli (42)	143
1,420	—	2(D2)	—	—	4	—	Karauli (40)	144
1,764	65(W65)	537+61(D598)	—	36	405	1,513	Karauli (60)	145
775	—	19(D19)	—	6	219	1,332	Karauli (32)	146
3,286	1(W1)	243+1(D244)	—	85	183	259	Karauli (65)	147
1,232	1(W1)	575+1(D576)	—	148	278	662	Karauli (60)	148
2,867	21+1(W22)	891+23(R28,D886)	—	196	349	4,660	Karauli (62)	149
—	234+37(W271)	273+57(IC8,D322)	—	236	387	64	Nawai (30)	1
—	131+1(W132)	70+41(D111)	—	96	134	28	Nawai (31)	2
—	316+1(W317)	472+92(D564)	—	433	383	87	Nawai (32)	3
—	191+2(W193)	459+71(D530)	—	174	303	261	Nawai (33)	4
—	178+22(W200)	548+56(R19,D585)	—	229	297	255	Nawai (30)	5
—	202+5(W207)	932+60(R8,D984)	—	249	457	322	Nawai (34)	6
—	344+89(W433)	516+125(D641)	—	157	269	120	Nawai (37)	7
—	8+1(W9)	188+2(D190)	—	76	75	6	Nawai (37)	8
—	141+49(W190)	206+40(D246)	—	24	271	44	Nawai (32)	9
890	238+35(W273)	620+75(TK41,D654)	—	40	644	132	Nawai (36)	10
—	287+16(W303)	545+53(D598)	—	78	716	170	Nawai (37)	11
—	318+36(W354)	910+102(D1012)	—	141	519	89	Nawai (38)	12
—	291+0(W291)	493+98(D591)	—	174	393	74	Nawai (38)	13
—	393+58(W451)	712+67(IC19,R4,D756)	—	243	582	100	Nawai (44)	14
—	143+62(W205)	180+23(R38,D165)	—	39	169	27	Nawai (45)	15
—	333+6(W339)	897+201(D1098)	—	409	654	137	Nawai (27)	16
—	232+0(W232)	755+267(D1022)	—	405	309	250	Nawai (30)	17
—	44+0(W44)	235+6(D241)	—	361	369	123	Nawai (32)	18
—	70+0(W70)	581+83(D664)	—	248	63	31	Nawai (32)	19
—	255+1(C176,W80)	1071+15(D1086)	—	498	876	378	Nawai (34)	20
—	605+8(C431,W169,TK13)	2936+58(TK15,D2979)	—	315	1,493	586	Nawai (36)	21
—	38+0(W38)	264+3(D267)	—	81	221	11	Nawai (35)	22
—	44+0(W44)	382+4(D386)	—	31	180	42	Nawai (34)	23
—	163+21(W184)	826+31(D857)	—	59	556	231	Nawai (33)	24
—	123+10(W133)	494+34(D528)	—	58	365	30	Nawai (34)	25
—	144+5(W149)	472+28(D500)	3	86	201	156	Nawai (34)	26
—	—	149+0(D149)	—	2	16	2	Nawai (32)	27
—	20+0(W20)	144+9(D153)	—	6	253	45	Nawai (32)	28
282	116+29(W145)	375+28(D403)	—	91	231	166	Nawai (31)	29
231	161+24(W185)	526+75(D601)	—	37	435	44	Nawai (29)	30
—	36+0(W36)	517+17(D534)	—	46	484	191	Nawai (29)	31
247	—	287+0(D287)	—	2	118	2	Nawai (29)	32
—	200+36(W236)	1342+35(D1377)	—	137	273	119	Nawai (24)	33
252	110+31(W141)	627+23(D650)	1	208	195	135	Nawai (25)	34
—	100+6(W106)	664+45(D709)	—	504	1,051	65	Nawai (26)	35

TEHSIL : 9 - MALARNACHOR

Code No.	Name of the Village	Total area (in acres)	Amenities available within the village						Staple food
			Educational	Medical	Power supply	Drinking water	Communications	Post & Telegraph	
1	2	3	4	5	6	7	8	9	10
36	Bapui	3,076	P	—	—	W(5)	—	—	Wheat, Jowar
37	Doongri	1,735	—	—	—	W	—	PO	Wheat, Bajra
38	Khera	1,500	—	—	—	W(24)	—	—	Wheat, Bajra
39	Lakhanpur	1,825	P	D	—	W(60)	—	PO	Wheat, Bajra
40	Khohri	756	—	—	—	W	—	—	Wheat, Bajra
41	Gol	648	—	—	—	W(15)	—	—	Wheat, Bajra
42	Gothra	1,597	P	—	—	W(2)	—	—	Jowar, Wheat
43	Khirkhari	895	—	—	—	W(3)	KR	—	Wheat, Barley
44	Thari	2,136	P	—	—	W(2)	KR	—	Wheat, Barley
45	Jhanoon	1,921	—	—	—	W(2)	KR	—	Wheat, Barley
46	Dhaneshra*	1,089	—	—	—	W(3)	PR	—	Wheat, Barley
47	Koryai	4,345	P	MCW	—	W(11)	KR	PO	Wheat, Barley
48	Galad Kalan	1,386	P	—	—	W(9)	—	—	Jowar, Bajra
49	Sundarpur	1,141	—	—	—	W(3)	—	—	Jowar, Bajra
50	Chainpura	634	—	—	—	W(2)	PR	—	Jowar
51	Badh Taka	611	—	—	—	—	PR	—	Wheat, Bajra
52	Shahpura	670	P	—	—	W	PR	—	Jowar
53	Chak Shahpura	123	—	—	—	—	PR	—	—
54	Miskinpura†	739	—	—	—	W	PR	—	Jowar, Bajra
55	Jastana	3,658	P	—	—	W(2)	PR	PO	Wheat Barley
56	Tor	1,111	P	—	—	W(3)	PR	—	Wheat, Bajra
57	Bariyala	978	—	—	—	W(2),R	PR	—	Wheat, Jowar
58	Badh Bariyara	357	—	—	—	W	PR	—	Wheat, Jowar
59	Badh Bariyala No. 1†	221	—	—	—	—	—	—	Wheat, Bajra
60	Keeratpura	609	—	—	—	W	PR	—	Wheat, Jowar
61	Badh Bariyala Chak No. 2	20	—	—	—	W	—	—	Wheat, Jowar
62	Neemood	1,491	P	—	—	W(4)	—	—	Wheat, Jowar
63	Karel	1,542	P	—	—	W(8)	—	—	Wheat, Jowar
64	Samrathpura‡	644	—	—	—	W(2)	—	—	Barley, Wheat
65	Phalsawata	1,949	P	—	—	W(4)	—	PO	Jowar, Bajra
66	Bahter	3,132	P	—	—	W(5)	KR	PO	Jowar, Bajra
67	Chak Khohri	74	—	—	—	W(3)	KR	—	Wheat, Jowar
68	Khohri	546	—	—	—	W(5)	KR	—	Wheat, Barley
69	Manola	1,209	P	—	—	W(4)	KR	—	Wheat, Jowar
70	Shreepura	1,399	P	—	—	W(9)	—	—	Wheat
71	Mohammadpura	433	—	—	—	W(4)	—	—	Wheat
72	Ramri	440	—	—	—	W(12)	—	—	Wheat
73	Didwara	825	—	—	—	W	—	—	Wheat
74	Aniyala	1,052	P	—	—	W(3)	—	—	Wheat
75	Malarna Chor+	6,547	P,H	HC,FC,D	—	W(9),TK(4)	PR	PO	Wheat, Barley
76	Larota	1,297	—	—	—	W(3)	KR	—	Wheat, Jowar
77	Galad Khurd	1,011	—	—	—	W(2)	—	—	Jowar, Bajra
78	Gadota	856	P	—	—	W(2),TK	—	—	Barley, Gram
79	Mamodli	2,194	—	—	—	W(2),TK	—	PO	Wheat, Bajra
80	Alooda	1,771	P	—	E	W(3)	PR	—	Wheat, Barley

* Fort.

† Temple.

‡ Weekly Market on Monday.

\+ Temple of Govind Devji.

Land use (area under different types of land use in acres)							Nearest Town (Distance in Kilometres)	Code No.
Forest	Irrigated	Unirrigated	Tree Groves and Orchards	Fallow land	Cultivable waste	Area not available for cultivation		
11	12	13	13A	13B	14	15	16	1
—	368+45(W413)	1220+146(D1366)	1	697	624	166	Nawai (27)	36
—	310+59(W369)	439+73(D512)	12	249	519	206	Nawai (27)	37
769	94+12(W106)	346+48(D394)	4	81	177	29	Nawai (14)	38
698	208+47(W255)	477+69(D546)	15	53	267	107	Nawai (14)	39
—	126+42(W168)	383+44(D427)	5	73	110	59	Nawai (14)	40
180	52+7(W59)	248+31(D279)	2	21	136	9	Nawai (15)	41
395	164+96(W260)	480+30(D510)	—	21	493	44	Nawai (16)	42
—	—	643+4(D647)	9	38	165	40	S. Madhopur (36)	43
—	69+2(W71)	1291+9(TK40, D1260)	5	56	426	289	S. Madhopur (36)	44
—	199+21(W220)	1018+43(D1061)	—	99	410	195	S. Madhopur (36)	45
—	35+0(W35)	691+16(D707)	—	149	189	25	S. Madhopur (33)	46
—	341+53(W394)	2789+52(D2841)	—	200	850	165	S. Madhopur (36)	47
—	130+24(W154)	974+13(D987)	—	17	172	93	S. Madhopur (35)	48
—	153+6(C153, W6)	682+9(D691)	—	14	248	44	S. Madhopur (34)	49
—	179+8(C187)	316+16(D332)	—	24	91	24	S. Madhopur (24)	50
—	143+14(C157)	358+42(D400)	—	50	32	28	S. Madhopur (24)	51
—	385+21(C406)	58+26(D84)	—	27	146	54	S. Madhopur (24)	52
—	52+2(W54)	49+2(D51)	—	9	11	2	S. Madhopur (24)	53
—	12+0(W12)	516+10(D526)	—	46	143	22	S. Madhopur (27)	54
—	1096+69(W2, C1163	1048+138(D1186)	54	282	803	375	S. Madhopur (26)	55
—	484+30(C514)	147+76(D223)	—	23	306	151	S. Madhopur (28)	56
—	249+3(C247, W5)	296+32(D328)	—	20	230	183	S. Madhopur (26)	57
—	283+19(C302)	4+6(D10)	—	11	39	20	S. Madhopur (26)	58
—	183+46(C229)	5+13(D18)	—	2	17	14	S. Madhopur (30)	59
—	419+93(C508)	53+33(D86)		18	99	24	S. Madhopur (30)	60
—	17+5(C22)	—	—	—	1	2	S. Madhopur (31)	61
—	659+66(C722, W3)	346+91(D437)	—	56	208	222	S. Madhopur (31)	62
—	822+76(C873, W26)	142+54(D196)	—	45	228	305	S. Madhopur (31)	63
—	491+46(D537)	43+112(D155)	—	40	38	32	S. Madhopur (31)	64
—	650+0(C641, W9)	557+83(IC177, R20, D443)	—	78	295	369	S. Madhopur (30)	65
69	1296+12(C1216, W22)	1216+438(IC184,TK15, D1455)	—	94	155	372	S. Madhopur (30)	66
—	1+0(C1)	68+0(IC68)	—	—	4	1	S. Madhopur (30)	67
70	226+0(C226)	119+36(IC33,D122)	—	45	39	47	S. Madhopur (31)	68
—	612+0(C607, W5)	265+46(IC92, D219)	—	51	203	78	S. Madhopur (32)	69
—	593+19(C612)	504+69(D573)	—	74	117	111	S. Madhopur (32)	70
—	280+0(C280)	75+92(D167)	—	14	49	15	S. Madhopur (32)	71
—	252+5(C257)	46+30(D76)	3	24	92	26	S. Madhopur (30)	72
—	304+0(C304)	170+80(D250)	—	38	282	31	S. Madhopur (30)	73
—	617+0(C613, W4)	140+159(D299)	—	47	150	98	S. Madhopur (30)	74
—	2710+364(C3073, W1)	1595+142(TK48, D1689)	4	734	1,102	402	S. Madhopur (30)	75
—	257+7(C264)	751+11(D762)	—	36	203	50	S. Madhopur (31)	76
—	91+0(C77, W14)	665+8(D673)	—	47	157	51	S. Madhopur (32)	77
—	21+1(W22)	596+5(D601)	—	55	97	87	S. Madhopur (33)	78
—	121+0(W121)	1161+31(D1192)	—	352	442	118	S. Madhopur (36)	79
—	572+0(C516, W56)	792+19(TK48, D763)	—	173	151	83	S. Madhopur (36)	80

TEHSIL : 9 - MALARNACHOR

Code No.	Name of the Village	Total area (in acres)	Amenities available within the village						Staple food
			Educational	Medical	Power supply	Drinking water	Communications	Post & Telegraph	
1	2	3	4	5	6	7	8	9	10
81	Kasba Bonli*	5,761	P(3),H(2)	H,HC,FC	E	TK(3)	KR	PT	Wheat, Barley
82	Khasa	1,313	P	—	—	W(2)	—	—	Jowar, Bajra
83	Qila Bonli	1,975	—	—	—	O(2)	—	—	Jowar, Barley
84	Jailalpura	1,729	—	—	—	W(3)	—	—	Jowar, Bajra
85	Basra Banesingh	735	P	—	—	W(2)	—	—	Jowar, Bajra
86	Raghuwanti	749	—	—	—	W(2)	—	—	Jowar, Bajra
87	Bheepura	700	—	—	—	W	—	—	Barley, Wheat
88	Thadoli	1,874	P	—	—	W(3)	—	—	Barley, Wheat
89	Pakhala	1,367	P	—	—	W(4)	—	—	Barley, Wheat
90	Bandhawal	2,367	—	—	—	W(3)	—	—	Barley, Wheat
91	Golpur	742	—	—	—	W	—	—	Wheat, Bajra
92	Kolara	2,862	P	D	—	W(5)	—	PO	Jowar, Bajra
93	Sheesholao	1,696	P	D	—	W(6)	—	—	Jowar, Bajra
94	Gangwara	1,143	P	—	—	W(3)	KR	—	Jowar, Bajra
95	Bas Torda	2,119	—	—	—	W	KR	—	Jowar, Bajra
96	Bahnoli	1,257	P	—	—	W	—	—	Wheat, Bajra
97	Baragaon Sarwar	3,281	P	—	—	W(2)	KR	—	Barley, Bajra
98	Rasoolpura	663	—	—	—	W(3)	KR	—	Barley, Bajra
99	Sotoli	351	—	—	—	W	KR	—	Barley, Bajra
100	Pooneta	1,399	P	—	—	W,TK	—	—	Wheat, Barley
101	Deota	872	—	—	—	W,TK	—	—	Jowar, Bajra
102	Harsoti	1,187	P	—	—	W	—	—	Jowar, Bajra
103	Harsota	1,578	—	—	—	W(3)	KR	—	Barley, Wheat
104	Hindupura	2,466	P	—	—	W(83)	KR	PO	Wheat, Barley
105	Didwari	2,295	P	—	—	W(72)	KR	PO	Bajra, Jowar
106	Jatawati	1,313	P	—	—	W(3)	—	—	Wheat, Barley
107	Peepalwara†	2,177	M	D	—	W	—	PO	Wheat, Jowar
108	Gurla Chandan	1,119	P	—	—	W(3)	—	—	Jowar, Barley
109	Mangrol	619	—	—	—	W	—	—	Jowar, Bajra
110	Bangroli‡	2,556	P	—	—	W	—	PO	Wheat, Barley
111	Neemod	1,828	P	—	—	W(2)	—	—	Jowar, Barley
112	Rathod	1,768	P	—	—	W(2)	—	—	Jowar, Bajra
113	Karadi	1,243	—	—	—	W	—	—	Jowar, Bajra
114	Gudla Nadi	1,159	—	—	—	W	—	—	Jowar, Bajra
115	Sawasa	1,054	—	—	—	W,R	—	—	Wheat, Barley
116	Basra Nadi	871	P	—	—	W(4)	—	—	Wheat, Barley
117	Sahrawata	1,202	—	—	—	W,R	—	—	Wheat, Jowar
118	Hathroli	2,916	P	—	—	W(4),R	—	PO	Wheat, Barley
119	Maheshra	1,808	P	—	—	W(3)	—	—	Jowar, Barley
120	Barodiya	740	P	—	—	W(3)	—	—	Jowar, Barley
121	Jolanda	3,237	P	—	—	W(8)	—	PO	Jowar, Barley
122	Khirni	8,609	P,H	H,D,FC	E	W(8)	KR	PO	Jowar, Wheat
123	Chak Rasoolpura	96	—	—	—	—	—	—	Jowar, Wheat
124	Chandnoli	1,792	P	—	E	W	—	—	Wheat, Jowar
125	Madkoli	548	—	—	—	W	—	—	Wheat, Jowar

* Temples.

† Weekly Market on Thursday.

‡ Weekly Market on Friday.

Land use (area under different types of land use in acres)								Code No
Forest	Irrigated	Unirrigated	Tree Groves and Orchards	Fallow land	Cultivable waste	Area not available for cultivation	Nearest Town (Distance in Kilometres)	
11	12	13	13A	13B	14	15	16	1
—	489+36(C302,W223)	3534+141(D3675)	—	404	803	531	S. Madhopur (42)	81
—	116+6(TK122)	450+44(D494)	—	129	364	254	S. Madhopur (36)	82
1,958	—	—	—	—	—	17	S. Madhopur (42)	83
360	174+0(W174)	641+56(D697)	—	74	449	31	S. Madhopur (24)	84
—	137+4(W141)	344+62(D406)	—	47	188	19	S. Madhopur (22)	85
—	146+0(W146)	359+62(R3,D418)	—	47	165	32	Nawai (22)	86
—	72+0(W72)	350+6(D356)	—	74	158	46	Nawai (30)	87
—	179+43(W222)	830+81(IC18,TK548,D345)	—	165	574	126	Nawai (22)	88
—	207+10(W217)	599+24(D623)	1	73	274	213	Nawai (27)	89
216	81+14(W95)	913+9(D922)	—	255	668	234	Nawai (27)	90
—	54+2(W56)	260+11(D271)	—	116	260	52	Nawai (24)	91
—	325+1(W326)	1298+78(D1376)	—	246	699	294	Nawai (27)	92
—	208+0(W208)	673+69(D742)	—	99	615	101	Nawai (25)	93
—	101+0(W101)	467+39(D506)	—	60	266	249	Nawai (27)	94
—	194+7(W201)	909+27(D936)	—	250	564	202	Nawai (30)	95
—	109+0(W109)	704+83(D787)	—	111	244	89	Nawai (32)	96
—	101+0(W101)	1934+34(D1968)	19	245	771	211	Nawai (34)	97
—	27+0(W27)	447+1(D448)	4	27	128	30	Nawai (34)	98
—	—	204+0(D204)	—	8	105	34	Nawai (37)	99
—	92+5(W97)	887+10(D897)	—	46	276	98	S. Madhopur (37)	100
—	69+2(W71)	551+14(D565)	—	73	151	28	S. Madhopur (37)	101
—	70(W70)	646+6(D652)	—	131	246	94	S. Madhopur (37)	102
—	103(W103)	1005(D1005)	6	91	285	88	S. Madhopur (37)	103
—	349+15(W364)	1542+63(IC80,TK73,D1452)	5	164	282	124	S. Madhopur (34)	104
—	266+16(C3,W279)	1514+27(TK7,D1534)	1	86	307	121	S. Madhopur (30)	105
—	486+16(C296,W206)	492+112(D604)	—	20	200	115	S. Madhopur (30)	106
—	695+21(C360,W356)	762+235(D997)	3	260	281	176	S. Madhopur (30)	107
—	118(W118)	679+25(D704)	—	106	148	68	S. Madhopur (34)	108
—	56(W56)	300+5(D305)	—	65	168	30	S. Madhopur (34)	109
—	345+39(C235,W149)	1464+71(TK62,D1473)	—	204	463	80	S. Madhopur (37)	110
—	219+34(W253)	925+47(R9,D963)	—	80	496	108	S. Madhopur (30)	111
—	112(W112)	799+17(R26,D790)	—	85	342	430	S. Madhopur (30)	112
—	27+4(W31)	571+5(R1,D575)	—	26	396	323	S. Madhopur (27)	113
—	3(W3)	624+4(D624,R4)	—	31	223	278	S. Madhopur (25)	114
—	—	313+2(R10,D305)	—	4	237	500	S. Madhopur (25)	115
—	134+12(W146)	484+18(D502)	—	34	182	37	S. Madhopur (27)	116
—	97+16(W113)	366+14(IC5,TK59,D316)	—	21	328	390	S. Madhopur (25)	117
—	136+11(C15,W132)	1227+21(IC5,TK46,D1197)	—	47	552	954	S. Madhopur (25)	118
—	314+11(C210,W115)	665+144(TK14,R40,D755)	—	29	446	354	S. Madhopur (22)	119
—	129+0((C65,W64)	421+4(D425)	—	17	123	50	S. Madhopur (25)	120
—	800+4(C638,W166)	832+280(R9,D1103)	—	62	1,246	297	S. Madhopur (25)	121
—	1147+11(W458)	5201+284(D5485)	3	619	1,129	510	S. Madhopur (30)	122
—	—	90+0(D90)	—	—	—	6	S. Madhopur (34)	123
—	137+0(C20,W117)	1096+20(D1116)	—	139	356	64	S. Madhopur (34)	124
—	175+9(C164,W20)	210+34(D244)	—	31	116	16	S. Madhopur (34)	125

TEHSIL : 9 - MALARNACHOR

Code No.	Name of the Village	Total area (in acres)	Amenities available within the village						Staple food
			Educational	Medical	Power supply	Drinking water	Communications	Post & Telegraph	
1	2	3	4	5	6	7	8	9	10
126	Baragaon (Kahar)	1,784	P	—	—	W(3),TK(2)	—	—	Wheat, Jowar
127	Chak Bharoti	465	—	—	—	W	PR	—	Wheat, Jowar
128	Chak Rasoolpura No. 3	22	—	—	—	—	—	—	Wheat, Bajra
129	Rasoolpura	314	—	—	—	W(2)	PR	—	Wheat, Barley
130	Bharoti*	986	P	—	—	W	PR	—	Wheat, Bajra
131	Chak Rasoolpura No. 2	56	—	—	—	—	—	—	Wheat, Bajra
132	Chak Rasoolpura No. 1	135	—	—	—	—	—	—	Wheat, Bajra
133	Bharja Gaddi	2,707	P	—	—	W(4)	—	—	Wheat, Bajra
134	Shree Kishanpura Chak No. 1	15	—	—	—	—	—	—	Wheat, Bajra
135	Taranpur†	1,014	P	—	—	W(4)	PR,KR	—	Wheat, Jowar
136	Shree Kishanpura	324	—	—	—	W(4)	KR	—	Wheat, Bajra
137	Shree Kishanpura Chak No. 2	35	—	—	—	—	—	—	Wheat, Bajra
138	Malarna Doongar‡	8,988	P,M	D	—	W(13)	PR	PO,TL	Wheat, Jowar
139	Baloli	728	P	—	—	W(2)	—	—	Wheat, Jowar
140	Badh Bhookha	219	—	—	—	—	KR	—	Wheat, Maize
141	Dahroli	449	—	—	—	W(9)	KR	—	Wheat, Maize
142	Khatoli	348	—	—	—	W	KR	—	Wheat, Bajra
143	Diwara	1,494	P	—	—	W	—	—	Wheat, Bajra
144	Sesa	2,288	—	D	—	W(4)	—	PO	Wheat, Bajra
145	Gambheera	1,520	P	—	—	W	—	PO	Jowar, Wheat
146	Dehlod	1,535	P	—	—	W(2),R	PR	—	Wheat, Jowar
147	Deoli	1,047	—	—	—	W	PR	—	Jowar, Bajra
148	Bharja Nadi	1,073	—	—	—	W	—	—	—
149	Kundli Nadi	2,173	P	—	—	W	KR	—	Gram, Wheat
150	Gojari	1,314	—	—	—	W	KR	—	Gram, Bajra
151	Sagarwasa	990	—	—	—	W	KR	—	Gram, Wheat
152	Bhookha	1,918	P	—	—	W	KR	PO	Wheat, Jowar
153	Chak Peepalwara	44	—	—	—	—	—	—	Wheat, Bajra
154	Badh Peepalwara Chak No. 1	75	—	—	—	W	—	—	Wheat, Bajra
155	Badh Peepalwara Chak No. 2	140	—	—	—	—	—	—	Wheat, Bajra
156	Peepalwara Nadi	1,290	—	—	—	W	—	—	Wheat, Bajra
157	Bichhidona	1,674	M	—	—	W(6),R	—	PO	Jowar, Bajra
158	Peelwa Nadi	1,567	P	—	—	W(2)	PR	—	Jowar, Bajra
159	Badh Peelwa	238	—	—	—	—	—	—	—
160	Badh Bichhidona	560	—	—	—	W(2)	KR	—	Jowar, Bajra
161	Donaycha	1,754	P	—	—	W(5)	KR	—	Jowar, Bajra
162	Maksoodanpura	1,749	P	—	—	W(4)	—	—	Wheat, Bajra
163	Paniyala	1,668	—	—	—	W(2)	—	—	Wheat, Jowar
164	Ebra	1,335	P	—	—	W(2)	—	—	Wheat, Bajra
165	Badh Sankra	345	—	—	—	—	—	—	Wheat, Bajra
166	Sankra	2,719	P	—	—	W(5)	—	—	Wheat, Bajra
167	Shamoli	1,762	P	—	—	W(2)	KR	—	Wheat, Bajra
168	Raghuwanti	1,159	—	—	—	W(2)	—	—	Wheat, Bajra
169	Biloli Nadi	1,084	P	—	—	W(3),R	—	—	Wheat, Bajra
170	Kothali	1,106	—	—	—	W	—	—	Jowar, Bajra

* Weekly Market on Sunday.

† Weekly Market on Monday.

‡ Weekly Market on Thursday.

Land use (area under different types of land use in acres)							Nearest Town (Distance in Kilometres)	Code No.
Forest	Irrigated	Unirrigated	Tree Groves and Orchards	Fallow land	Cultivable waste	Area not available for cultivation		
11	12	13	13A	13B	14	15	16	1
—	390+9(C379,W40)	904+118(IC81,D1011)	—	111	270	109	S. Madhopur (34)	126
—	110+0(C110)	295+4(D299)	—	11	20	29	S. Madhopur (34)	127
—	10+0(C10)	9+2(D11)	—	2	1	—	S. Madhopur (34)	128
—	215+0(C215)	39+25(D64)	—	8	32	20	S. Madhopur (34)	129
—	458+79(C532,W5)	198+175(D373)	—	48	153	129	S. Madhopur (30)	130
—	—	55+0(D55)	—	—	1	—	S. Madhopur (34)	131
—	—	127+2(D129)	—	—	5	3	S. Madhopur (34)	132
—	377+1(C359,W19)	998+353(R4,D1347)	—	622	425	285	S. Madhopur (34)	133
—	15+0(C15)	0+8(D8)	—	—	—	—	S. Madhopur (37)	134
—	442+7(C449)	348+130(D478)	—	69	77	78	S. Madhopur (34)	135
—	250+0(C250)	64+19(D83)	—	2	1	7	S. Madhopur (37)	136
—	1+0(C1)	33+1(IC6,D28)	—	—	—	1	S. Madhopur (37)	137
—	1402+0(C969,W433)	5410+180(IC82,TK56,D5452)	—	404	1,503	269	S. Madhopur (44)	138
—	132+0(C132)	367+47(D414)	—	3	198	28	S. Madhopur (50)	139
—	18+0(C18)	183+7(D190)	—	7	2	9	S. Madhopur (48)	140
—	—	309+0(IC40,TK14,D255)	—	112	9	19	S. Madhopur (44)	141
—	105+0(C105)	174+58(D232)	—	30	20	19	S. Madhopur (44)	142
14	532+0(C532)	536+144(D680)	—	25	248	139	S. Madhopur (40)	143
—	634+13(C614,W33)	1155+297(IC189,D1263)	—	101	265	133	S. Madhopur (34)	144
—	680+41(C703,W18)	473+278(D751)	—	33	276	58	S. Madhopur (36)	145
351	512+9(C504,W17)	196+185(IC7,TK10,D364)	—	24	239	213	S. Madhopur (30)	146
—	84+2(C61,W25)	424+28(R11,D441)	—	25	351	163	S. Madhopur (32)	147
—	371+0(C365,W6)	427+77(TK65,D439)	1	54	148	72	S. Madhopur (30)	148
—	486+4(C459,W31)	573+311(IC14,R3,D867)	—	168	783	163	S. Madhopur (33)	149
—	119+0(C119)	534+78(IC43,D569)	—	87	535	139	S. Madhopur (38)	150
—	136+1(C133,W4)	420+78(IC44,D454)	—	78	224	132	S. Madhopur (40)	151
—	334+11(C319,W26)	507+209(IC58,TK10,D648)	—	113	606	358	S. Madhopur (42)	152
—	12+0(C12)	23+7(D30)	—	—	4	5	S. Madhopur (53)	153
—	6+0(W6)	33+6(D39)	—	3	29	4	S. Madhopur (52)	154
—	63+0(W63)	54+29(D83)	—	1	5	17	S. Madhopur (52)	155
—	294+0(C294)	357+104(IC16,TK23,D472)	—	7	378	254	S. Madhopur (50)	156
—	252+0(C252)	414+105(IC47,TK20,D452)	—	33	696	279	S. Madhopur (55)	157
—	23+0(W23)	737+23(IC31,R10,D719)	—	122	525	160	S. Madhopur (54)	158
—	8+0(C8)	200+9(D209)	—	13	3	14	S. Madhopur (52)	159
—	211+0(W211)	223+107(D330)	—	8	76	42	S. Madhopur (50)	160
—	312+0(C140,W172)	761+110(TK53,D818)	—	28	397	256	S. Madhopur (51)	161
—	20+0(W20)	1032+33(R1,D1065)	—	156	322	219	S. Madhopur (54)	162
—	28+0(W28)	824+68(TK79,D813)	—	89	404	323	S. Madhopur (56)	163
—	3+0(W3)	573+13(IC1,TK59,D526)	—	68	507	184	S. Madhopur (56)	164
41	—	162+4(D186)	—	103	12	7	S. Madhopur (58)	165
391	22+0(W22)	1057+62(TK124,D995)	—	199	749	301	S. Madhopur (60)	166
118	41+7(W48)	735+101(IC21,TK87,D728)	—	55	420	393	S. Madhopur (48)	167
244	—	577+6(TK13,D569)	—	25	229	84	S. Madhopur (50)	168
60	29+3(W32)	135+6(TK17,D124)	—	52	444	364	S. Madhopur (50)	169
105	24+0(C23,TK1)	602+29(TK12,D619)	—	43	275	57	S. Madhopur (52)	170

TEHSIL : 9 - MALARNACHOR, 10 - SAWAI MADHOPUR

Code No.	Name of the Village	Total area (in acres)	Amenities available within the village						Staple food
			Educational	Medical	Power supply	Drinking water	Communications	Post & Telegraph	
1	2	3	4	5	6	7	8	9	10
171	Chak Biloli*	402	P	D	—	W(2),TK(2)	PR,T	PO,TL	Jowar, Bajra
172	Badh Biloli	1,427	—	—	—	W(3)	—	—	Wheat, Bajra
173	Sarwari	223	—	—	—	W	—	—	Jowar, Bajra
174	Chak Samrathpura	56	—	—	—	W(2)	—	—	Bajra, Jowar
175	Badh Daunaycha	216	—	—	—	W	—	—	Jowar, Bajra
	TEHSIL : 10 - SAWAI MADHOPUR								
1	Shiwar†	9,517	P(2),H	D	—	W(5)	KR	PO,TL	Jowar, Bajra
2	Peeplya	1,729	P	—	—	W(6)	KR	—	Jowar, Wheat
3	Mahapura	1,688	P	—	—	W(9)	KR	PO	Jowar, Gram
4	Band Gopalpura	1,349	—	—	—	W	KR	—	Jowar, Wheat
5	Tapar	2,771	P	—	—	W(2)	—	PO	Wheat, Bajra
6	Jharoda	2,023	P	—	—	W(2)	—	—	Jowar, Wheat
7	Abhaipura	908	—	—	—	W	—	—	Jowar, Bajra
8	Encher	2,689	P	—	—	W(2)	—	—	Jowar, Bajra
9	Deoli	1,824	P	—	—	W(2)	—	—	Jowar, Bajra
10	Sarsop‡	7,309	[illegible]	D	—	W(8)	—	PO	Barley, Wheat
11	Isarda	9,890	P,M	H	—	W(2)	KR,T	PO	Jowar, Bajra
12	Dholi	1,481	—	—	E	W(2),R	—	—	Jowar, Bajra
13	Didayach	2,332	P	—	—	W(6),TK,R	—	—	Jowar, Bajra
14	Banderiya	1,819	P	—	—	W(4),R	—	—	Jowar, Bajra
15	Bageena	2,575	P	—	—	W,R	—	—	Jowar, Bajra
16	Jhonpra +	3,771	P	—	—	W(2),R	—	—	Jowar, Bajra
17	Jagmoda	1,282	P	—	—	W	—	—	Barley, Jowar
18	Bansla	1,143	—	—	—	W(2),R	—	—	Jowar, Bajra
19	Gunseela	1,062	P	—	—	W	—	—	Jowar, Barley
20	Pawdera	3,408	P	D	—	W(2)	—	PO	Jowar, Barley
21	Nayagaon	1,428	—	—	—	W(2)	—	—	Jowar, Barley
22	Shersinghpura	884	—	—	—	W	—	—	Barley, Jowar
23	Nahri Khurd with Jhar Kund	1,639	P	—	—	W	—	—	Jowar, Bajra
24	Sirohi	2,638	—	—	—	W	—	—	Jowar, Bajra
25	Torda	996	—	—	—	W,R	—	—	Wheat, Barley
26	Bhagwatgarh ·|·	13,581	P(2),H	HC,MCW,D(2),	—	W(8),TK(2)	KR	PO	Jowar, Bajra
27	Jhirnya**	897	—	—	FC	—	—	—	Wheat, Gram
28	Bandha	3,276	P	—	E	W(4)	KR	—	Wheat, Barley
29	Kherli Khalsa	1,406	—	—	—	R	—	—	Jowar, Bajra
30	Dobra Khurd	1,183	P	—	—	W,R	—	—	Wheat, Barley
31	Surang	537	—	—	—	R	—	—	Jowar, Bajra
32	Dhoonda *†	1,067	—	—	—	R	—	—	Jowar, Bajra
33	Dubbi Didarkha††	2,901	P	D	—	W(2),R	PR	PO	Jowar, Bajra
34	Jarawata	1,235	P	—	—	W(5),R	—	PO	Bajra, Jowar
35	Khat Khurd	776	—	—	—	W(2),R	—	—	Bajra, Jowar
36	Khat Kalan	2,266	P	—	—	W(2),R	—	—	Bajra, Jowar
37	Padanda	3,032	P	—	—	W,R	—	PO	Wheat, Bajra
38	Raheetha Khurd	1,917	P	—	—	W(2)	—	—	Bajra, Wheat
39	Badolas	1,775	P	—	—	W(2)	—	—	Wheat, Barley
40	Ninoni	649	—	—	—	W,R	—	—	Wheat, Barley

* Weekly Market on Tuesday.

† Temple of Shivji and Fair on Shiv-Ratri, and Fort.

‡ Barwara Fort.

\+ Weekly Market on Monday.

·|· Kund.

** Temple of Keshoraiji, and Fort.

*† Temple of Hanumanji.

†† Dargah of Peerji.

Land use (area under different types of land use in acres)							Nearest Town (Distance in Kilometres)	Code No.
Forest	Irrigated	Unirrigated	Tree Groves and Orchards	Fallow land	Cultivable waste	Area not available for cultivation		
11	12	13	13A	13B	14	15	16	1
13	—	262+0(D262)	—	12	67	48	S. Madhopur (52)	171
417	44+0(W44)	440+12(IC3,R3,D446)	—	100	230	196	S. Madhopur (53)	172
—	25(W25)	141+4(D145)	—	14	36	7	S. Madhopur (35)	173
—	44(C44)	8+28(D36)	—	3	1	—	S Madhopur (44)	174
—	8(W8)	182+4(D186)	—	2	12	12	S. Madhopur (33)	175
—	742+1(W743)	5919+102(TK97,D5924)	1	607	1,455	793	S. Madhopur (35)	1
—	420+53(W473)	801+35(D836)	—	171	221	116	S. Madhopur (35)	2
—	247+54(W301)	957+17(D974)	—	45	354	85	S. Madhopur (35)	3
—	—	625(TK564,D61)	—	76	643	5	S. Madhopur (35)	4
—	181+1(W182)	1292+71(D1363)	11	77	303	907	S. Madhopur (35)	5
—	67(W67)	1189+25(R21,D1193)	5	85	574	103	Man Town (5)	6
—	38(W38)	156+24(R7,D173)	1	22	427	264	Man Town (5)	7
—	58(W58)	1626+11(R12,D1625)	22	125	597	261	Man Town (5)	8
—	14(W14)	844+14(R3,D855)	2	104	648	212	Man Town (6)	9
528	501+3(W504)	4666+70(IC193,TK513,R4,D4026)	—	184	952	478	Tonk (20)	10
—	416(W416)	5754+64(D5818)	—	204	2,187	1,329	S. Madhopur (43)	11
—	—	952+4(R12,D944)	—	5	304	220	S. Madhopur (35)	12
—	44(W44)	1678+29(R13,D1694)	—	17	431	162	S. Madhopur (33)	13
—	—	1326+3(R19,D1310)	—	9	370	121	S. Madhopur (32)	14
—	2(W2)	1550+10(R12,D1548)	4	7	182	830	S. Madhopur (40)	15
544	127(W127)	1827+39(R21,D1845)	2	87	613	571	S. Madhopur (40)	16
—	29(W29)	906+5(D911)	—	54	258	35	S. Madhopur (30)	17
—	26(W26)	919+9(D928)	—	1	178	19	S. Madhopur (31)	18
—	28+6(W34)	645+13(D658)	—	28	302	59	S. Madhopur (30)	19
—	210+35(C3,W242)	2087+30(D2117)	—	264	599	248	S. Madhopur (30)	20
—	59+21(W80)	737+18(D755)	—	160	395	77	S. Madhopur (26)	21
—	46(W46)	562+12(D574)	—	34	202	40	S. Madhopur (30)	22
334	21(W21)	966+4(D970)	4	24	257	33	S. Madhopur (36)	23
1,539	—	787(R4,D783)	—	23	128	161	S. Madhopur (38)	24
27	11(W11)	72+2(D74)	—	4	580	302	S. Madhopur (14)	25
5,056	739+192(W931)	4401+78(R34,D4445)	—	992	1,164	1,229	S. Madhopur (40)	26
189	—	352(D352)	—	13	154	189	S. Madhopur (23)	27
893	218+41(C34,W225)	1166+25(D1191)	—	19	784	196	S. Madhopur (20)	28
—	—	118+3(D121)	—	4	787	497	S. Madhopur (21)	29
—	241(C241)	165+182(D347)	—	16	346	415	S. Madhopur (24)	30
—	24(C23,W1)	167+6(D173)	—	3	277	66	S. Madhopur (27)	31
73	—	476(D476)	—	3	301	214	S. Madhopur (27)	32
—	196(C196)	1096+133(R18,D1211)	—	35	1,083	491	S. Madhopur (22)	33
—	344(C344)	356+299(R8,D647)	4	29	165	337	S Madhopur (25)	34
—	138(C135,W3)	338+124(D462)	2	9	148	141	S. Madhopur (27)	35
—	55(C55)	1242+55(D1297)	12	50	705	202	S. Madhopur (29)	36
—	2+2(W4)	1795+2(R9,D1788)	—	96	586	553	S. Madhopur (30)	37
—	17(W17)	843+10(D853)	—	111	884	62	S. Madhopur (31)	38
—	92(W92)	921+17(D938)	—	150	532	80	S. Madhopur (32)	39
—	8+5(W13)	290+6(D296)	—	37	269	45	S. Madhopur (30)	40

TEHSIL : 10 - SAWAI MADHOPUR

Code No.	Name of the Village	Total area (in acres)	Amenities available within the village						Staple food
			Educational	Medical	Power supply	Drinking water	Communications	Post & Telegraph	
1	2	3	4	5	6	7	8	9	10
41	Raheetha Kalan	1,263	P	—	—	W(3)	—	—	Bajra, Jowar
42	Hingoni	823	P	—	—	W(2),R	—	—	Wheat, Barley
43	Olwara*	3,792	P	—	—	W(7)	—	PO	Wheat, Barley
44	Niwadi	1,930	—	—	—	W(2),R	—	—	Wheat, Barley
45	Endwa	1,725	P	—	—	W(5)	—	—	Wheat, Barley
46	Gangi Shyampura	4,728	M	D	—	W(58),TK	KR	PO	Bajra, Wheat
47	Parli	1,244	P	—	—	W	—	—	Wheat, Barley
48	Bhadlao	3,342	—	—	—	W(2)	—	—	Wheat, Maize
49	Kundera†	1,997	M	D	—	W	KR	PO	Jowar, Bajra,
50	Kanseer	931	—	—	—	W(3)	—	—	Bejar
51	Dubbi Khurd	460	—	—	—	W(2)	—	—	Barley, Gram
52	Dobra Kalan	768	P	—	—	W(4)	—	—	Barley, Gram
53	Makholi	727	P	—	—	W(3)	—	PO	Bejar
54	Chakeri	2,288	P	D	—	W(3)	T	PO	Jowar, Bajra
55	Seloo	1,446	P	—	—	W(2)	—	PO	Jowar, Bajra
56	Bhains Khera	832	—	—	—	W	—	—	Jowar, Bajra
57	Gogor	1,197	P	—	—	W(3)	—	PO	Jowar, Bajra
58	Menpura‡	1,519	P	—	E	W(4)	PR	—	Wheat, Barley
59	Koshali	802	P	—	—	W(2)	—	—	Jowar, Bajra
60	Ajnoti	1,305	P	—	E	W(2),TK(3)	PR,KR	—	Jowar, Bajra
61	Shyamota	1,101	—	—	—	W(2),TK	PR	—	Jowar, Bejar
62	Needarda	1,117	P	—	—	W(3),TK	—	—	Jowar, Bejar
63	Jatwara Kalan+	2,587	P,M	D	E	W(4)	KR	PO	Wheat, Jowar
64	Lorwara	2,392	P	—	E	W(4)	—	PO	Wheat, Barley
65	Banota	1,620	P	—	—	W(3),TK(2)	KR	—	Jowar, Bajra
66	Sinoli	2,083	P	—	—	W(4)	KR	—	Jowar Bejar
67	Sunari	2,158	P	—	—	W(3)	—	PO	Jowar Bejar
68	Jola ×	2,156	P	—	—	W	—	PO	Jowar Beiar
69	Rewatpura ×	1,027	—	—	—	W(3)	—	—	Jowar Bejar
70	Adalwara Khurd ×	1,109	—	—	—	W	—	—	Jowar Bejar
71	Adalwara Kalan	1,701	P	—	—	W(4)	—	—	Jowar, Bejar
72	Girdharpura	2,674	—	—	—	W(4)	—	—	Jowar, Maize
73	Nahri Kalan	1,089	—	—	—	W	—	—	Maize, Jowar
74	Dhandholi @ Andholi	752	—	—	—	W	—	—	Jowar, Maize
75	Bhedola	1,531	P	—	—	W(2)	—	PO	Barley, Bajra
76	Bhedoli	684	—	—	—	W	—	—	Barley, Jowar
77	Vijaipura	718	—	—	—	W(8)	—	—	Barley, Jowar
78	Chenpura	1,351	P	—	—	W	—	—	Barley, Jowar
79	Gopalpura	259	—	—	—	W	—	—	Jowar, Bajra
80	Ganeshganj	675	—	—	—	W(2)	—	—	Bajra, Maize
81	Rajwana	1,119	P	—	—	W(4)	—	—	Jowar, Bajra
82	Ratanpura	945	—	—	—	W(2)	—	—	Jowar, Bajra
83	Kumhariya	1,576	P	—	—	W(4)	—	—	Jowar, Bajra
84	Jajera	1,518	P	—	—	W(3)	—	—	Jowar, Bajra
85	Gardwas	2,942	P	—	—	W(7)	—	—	Maize, Jowar

* Fair on Kartika Purnima.

† Weekly Market on Wednesday.

‡ Temple of Sitaramji.

\+ Shrine of Mahadeoji and Fort.

× Temple of Thakurji.

Land use (area under different types of land use in acres)							Nearest Town (Distance in Kilometres)	Code No
Forest	Irrigated	Unirrigated	Tree Groves and Orchards	Fallow land	Cultivable waste	Area not available for cultivation		
11	12	13	13A	13B	14	15	16	1
—	43(W43)	798+37(D835)	—	179	189	54	S. Madhopur (30)	41
—	33+10(W43)	537+6(D543)	—	40	170	43	S. Madhopur (30)	42
—	36+3(W39)	1817+23(R55, D1785)	—	151	860	928	S. Madhopur (7)	43
651	7(W7)	538+1(R271, D512)	—	54	249	431	S. Madhopur (32)	44
243	169+66(W235)	939+53(D992)	—	50	235	89	S. Madhopur (32)	45
—	227+34(W261)	3028+6(D3034)	—	23	512	938	S. Madhopur (24)	46
127	41(W41)	837+3(D840)	—	21	125	93	S. Madhopur (27)	47
1,800	102(W102)	819+28(D847)	2	95	278	246	S. Madhopur (27)	48
—	298+14(W312)	1136+81(D1217)	—	44	362	157	S. Madhopur (22)	49
—	98(W98)	641+33(D674)	—	58	51	83	S. Madhopur (24)	50
—	45(W45)	326+13(D339)	—	11	57	21	S. Madhopur (25)	51
—	151(W93, C58)	512+70(D582)	—	33	22	50	S. Madhopur (28)	52
—	91(W91)	500+25(D525)	—	16	49	71	S. Madhopur (26)	53
—	184(W184)	1718+68(D1786)	—	19	159	208	S Madhopur (28)	54
—	183(C134, W49)	1049+157(D1206)	14	37	102	61	S Madhopur (23)	55
—	347(W1, C346)	276+235(D511)	9	21	139	40	S. Madhopur (21)	56
—	503(C449, W54)	491+276(D767)	20	20	112	51	S. Madhopur (21)	57
—	782(C709, W73)	390+221(D611)	1	23	52	271	S. Madhopur (14)	58
—	471(C471)	198+384(D582)	11	11	81	30	S. Madhopur (19)	59
—	463+36(C382, W117)	568+204(D772)	—	33	131	110	S. Madhopur (21)	60
—	326+2(C308, W20)	414+30(D444)	—	26	21	224	S. Madhopur (18)	61
—	135+10(C62, W83)	830+4(D834)	—	7	37	108	S. Madhopur (19)	62
—	494+16(C229, W281)	1176+119(D1295)	—	24	225	668	S. Madhopur (24)	63
473	431+54(C235, W250)	1067+61(D1128)	—	53	195	173	S. Madhopur (24)	64
—	142+28(W170)	733+12(D745)	—	39	302	404	S. Madhopur (21)	65
—	102+7(W109)	1565(D1565)	—	72	239	105	S. Madhopur (20)	66
—	62+11(W73)	1383(D1383)	—	88	181	444	S. Madhopur (20)	67
—	145+1(W146)	1457+67(D1524)	18	42	305	189	S. Madhopur (16)	68
4	85(W85)	709+10(D719)	1	51	124	53	S. Madhopur (20)	69
89	50(W50)	621+14(D635)	1	28	135	185	S. Madhopur (18)	70
—	272+2(W186, TK88)	1103+69(TK88, D1084)	—	40	197	89	S. Madhopur (15)	71
781	84+6(W90)	1034+29(D1063)	—	30	76	669	S. Madhopur (22)	72
525	—	378+1(D379)	—	44	132	10	S. Madhopur (24)	73
—	37(W37)	355+16(D351)	—	6	229	145	S. Madhopur (22)	74
75	162+57(W219)	741+37(D778)	—	47	217	289	S. Madhopur (24)	75
39	33+9(W42)	456+8(D464)	—	34	97	25	S. Madhopur (24)	76
—	39+4(W43)	407+12(D419)	—	23	208	41	S. Madhopur (25)	77
—	158+22(W180)	597+33(D630)	—	298	257	41	S. Madhopur (24)	78
—	40+21(W61)	89(D89)	—	36	70	24	S. Madhopur (28)	79
—	44(W44)	325+92(D417)	—	5	217	84	S. Madhopur (30)	80
—	143(W143)	652+60(D712)	—	23	83	218	S. Madhopur (29)	81
—	27(W27)	610+20(D630)	—	56	175	77	S. Madhopur (30)	82
—	80(W80)	889+20(D909)	—	46	341	220	S. Madhopur (33)	83
—	98(W98)	1119+13(D1132)	—	38	105	158	S. Madhopur (36)	84
—	189+56(W245)	1059(D1059)	—	965	496	233	S. Madhopur (30)	85

TEHSIL : 10 - SAWAI MADHOPUR

Code No	Name of the Village	Total area (in acres)	Amenities available within the village						Staple food
			Educational	Medical	Power supply	Drinking water	Communications	Post & Telegraph	
1	2	3	4	5	6	7	8	9	10
86	Ramsinghpura	803	—	—	—	W(2)	—	—	Jowar, Bajra
87	Balriya	3,716	P	—	—	W(3)	—	PO	Maize, Jowar
88	Chauth-ka-Barwara*	7,536	P,M	D	E	W(10)	PR,T	PT,TL(10)	Maize, Bajra
89	Thekra	1,478	—	—	—	W	—	—	Jowar, Maize
90	Borda	1,394	—	—	—	W(2)	—	—	Jowar, Bejar
91	Bansra	1,393	—	—	—	W(2)	—	—	Maize, Jowar
92	Banjari	2,035	P	—	—	W(4)	—	—	Jowar, Bajra
93	Ekra	2,376	P	—	—	W	—	—	Jowar, Bejar
94	Bilopa	1,294	P	—	—	W,TK	—	—	Wheat, Bejar
95	Itawa	1,331	P	—	—	W(5)	T	—	Jowar, Bajar
96	Kawad†	2,002	P	—	—	W(2),TK	—	—	Jowar, Bejar
97	Ghudasi	1,880	P	—	—	W(4)	—	—	Jowar, Bajra
98	Ramri	1,075	P	—	—	W(13)	—	—	Jowar, Wheat
99	Teendoo†	904	—	—	—	W	—	—	Jowar, Bejar
100	Adoondi	935	—	—	—	W(2)	—	—	Jowar, Bajra
101	Atoon Kalan	1,465	—	—	—	W	—	PO	Wheat, Bajra
102	Mau	1,698	P	—	—	W(4),TK	—	—	Jowar, Bajra
103	Gothra	934	P	—	—	W(3)	—	—	Jowar, Bajra
104	Soorwal‡	4,435	M	D	E	W(7)	PR,KR	PO	Jowar, Bajra
105	Dhanoli	1,817	P	—	—	W(2)	—	PO	Barley, Jowar
106	Phoosoda	1,285	P	—	—	W(13)	T	—	Barley, Jowar
107	Chharoda	824	P	—	—	W	T	PO	Barley, Jowar
108	Rawal	2,139	P	—	—	W(8)	—	PO	Jowar, Bajra
109	Uliyana	2,369	P	—	—	W(4)	—	—	Jowar, Bajra
110	Khandoj	202	—	—	—	W	—	—	Barley, Bajra
111	Sherpur	832	—	—	—	W(26)	—	PO	Barley, Jowar
112	Kutalpura Maliyan	251	—	—	—	W(23)	—	—	Wheat, Barley
113	Khawa	899	—	—	—	W	—	—	Wheat, Barley
114	Jamool Khera+	1,322	P	—	—	W(20)	T	—	Barley, Jowar
115	Khichipur	2,953	M	D	—	W(12)	KR	PO	Wheat, Bejar
116	Doondri	1,416	P	—	—	W(4)	—	—	Jowar, Bajra
117	Lodhipura	792	P	—	—	W(2)	—	—	Jowar, Bajra
118	Ramsinghpura	810	P	—	—	W(16)	—	—	Wheat, Barley
119	Khatupura	541	P	—	—	W(15)	—	PO	Wheat, Barley
120	Bhundeda	394	P	—	—	W(14)	—	—	Wheat, Barley
121	Karmoda	1,177	P	—	—	W(5)	PR	—	Jowar, Bajra
122	Mathurapura	810	—	—	—	W	—	—	Jowar, Bajra
123	Pacheepla	1,351	P	—	E	W(4)	PR	—	Wheat, Bejar
124	Atoon Khurd	612	—	—	—	W	—	—	Wheat, Barley
125	Chak Khidarpur	63	—	—	—	W	—	—	—
126	Khidarpur	215	—	—	—	W(2)	—	—	Jowar, Wheat
127	Karela	752	P	—	—	W(4)	—	—	Jowar, Wheat
128	Kherli Kalan	695	—	—	—	W(2)	—	—	Jowar, Wheat
129	Dhumon Khurd	1,453	P	—	—	W(3),TK	—	PO	Bajra, Barley
130	Dhumon Kalan	1,659	P	—	—	W(7)	—	—	Jowar, Bejar

* Annual Fair of Mataji on Maha Krishna.

† Temple of Thakurji.

‡ Weekly Market on Wednesday.

\+ Fair of Dulawal in September.

Land use (area under different types of land use in acres)								
Forest	Irrigated	Unirrigated	Tree Groves and Orchards	Fallow land	Cultivable waste	Area not available for cultivation	Nearest Town (Distance in Kilometres)	Code
11	12	13	13A	13B	14	15	16	1
—	51+24(W75)	568+73(C581)	—	50	85	49	S. Madhopur (28)	86
—	195+41(W236)	1156(D1156)	—	900	993	472	S. Madhopur (27)	87
216	289+81(W368,TK2)	3256+59(D3315)	1	351	1,363	2,060	S. Madhopur (21)	88
—	6(W6)	1166+50(D1216)	—	28	238	40	S. Madhopur (18)	89
—	84(W84)	952+46(D998)	—	18	248	92	S. Madhopur (15)	90
—	25+16(W41)	860+5(D865)	—	61	410	37	S. Madhopur (16)	91
248	130+99(W229)	916+20(D936)	—	36	272	433	S. Madhopur (18)	92
—	42(W1,TK41)	2025+47(TK112,D1960)	—	26	140	143	S. Madhopur (14)	93
—	74+6(W21,TK59)	914+58(D972)	—	21	176	109	S. Madhopur (12)	94
—	45+8(W53)	1038+9(D1047)	24	27	140	57	S. Madhopur (11)	95
—	62(W62)	1515+36(D1551)	4	61	181	179	S. Madhopur (16)	95
—	95(W95)	1409+16(D1425)	—	177	126	73	S. Madhopur (11)	97
—	77(W77)	760+20(D780)	—	35	168	35	S. Madhopur (12)	98
—	21(W21)	727+7(D734)	1	65	78	12	S. Madhopur (8)	99
—	21+1(W22)	691+21(D712)	—	42	104	77	S. Madhopur (5)	100
—	9(W9)	729+1(D730)	—	364	256	107	S. Madhopur (5)	101
—	187+65(C185,W67)	887+16(D903)	—	145	134	345	S. Madhopur (19)	102
—	69+1(W70)	457+10(TK3,D464)	—	43	55	310	S. Madhopur (6)	103
—	789+1(C333,W457)	2668+146(D2814)	—	36	580	362	S. Madhopur (15)	104
—	357(C105,W252)	1155+67(D1222)	—	38	148	119	S. Madhopur (15)	105
—	134(W134)	839+20(D859)	—	29	208	74	S. Madhopur (15)	105
—	168+46(W214)	466+10(D476)	—	21	113	56	S. Madhopur (15)	107
—	225(W198,TK27)	1329+120(D1449)	13	18	405	149	S. Madhopur (20)	108
863	110(W110)	782+75(D857)	8	32	506	68	S. Madhopur (16)	109
—	19(W19)	182+6(D188)	—	—	—	1	S. Madhopur (23)	110
—	95+21(W116)	227+16(D243)	—	79	371	60	S. Madhopur (16)	111
—	82+8(W90)	129+13(D142)	—	4	10	26	S. Madhopur (16)	112
—	37(W37)	477+11(D488)	—	57	170	158	S. Madhopur (22)	113
—	125(W125)	610+10(D620)	2	31	235	319	S. Madhopur (9)	114
201	533+118(W651)	1801+38(D1839)	—	19	244	155	S. Madhopur (15)	115
—	142+3(W145)	910+12(D922)	13	67	211	73	S Madhopur (11)	116
—	72+22(W94)	557+5(D562)	1	33	90	39	S. Madhopur (8)	117
—	133+15(W148)	484+34(D518)	—	37	111	45	S. Madhopur (13)	118
—	82+3(W85)	324+28(D352)	—	13	87	35	S. Madhopur (10)	119
—	65+8(W73)	157+20(D179)	—	10	115	47	S. Madhopur (9)	120
—	160+17(W177)	606+16(D622)	6	27	297	81	S. Madhopur (10)	121
—	26+4(W30)	473+6(D479)	116	16	64	115	S. Madhopur (8)	122
—	111+2(W113)	851+28(D879)	10	48	195	136	S. Madhopur (8)	123
—	26(W26)	414(D414)	—	16	112	44	S. Madhopur (4)	124
—	—	—	—	59	—	4	S Madhopur (11)	125
—	42(W42)	188+3(D191)	—	13	15	17	S. Madhopur (8)	126
—	69+2(W71)	527+29(D556)	—	20	97	39	S. Madhopur (10)	127
—	51+7(W58)	464+11(D475)	—	30	105	45	S. Madhopur (10)	128
—	104(W104)	990+12(D1002)	—	56	120	183	S. Madhopur (8)	129
—	111+29(W140)	1136+20(D1156)	5	27	254	126	S. Madhopur (10)	130

TEHSIL : 10 - SAWAI MADHOPUR

Code No.	Name of the Village	Total area (in acres)	Amenities available within the village						Staple food
			Educational	Medical	Power supply	Drinking water	Communications	Post & Telegraph	
1	2	3	4	5	6	7	8	9	10
131	Dahakwa	3,675	P	—	—	W(6)	—	PO	Wheat, Bejar
132	Jaisapura	908	—	—	—	—	—	—	Wheat, Bejar
133	Ghameera	2,698	P	—	—	W(2)	—	—	Jowar, Bejar
134	Borif	979	—	—	—	W(2),TK	PR	—	Jowar, Barley
135	Jeenapur	1,107	P	—	—	W(4),TK	PR	PO	Jowar, Barley
136	Himmatpura	85	—	—	—	W	PR	—	Bejar, Jowar
137	Madhosinghpura	284	—	—	—	W(2)	—	—	Wheat, Barley
138	Kila Ranthambor*	26,063	—	—	—	W(5),TK(3)	PR,T	—	Wheat, Barley
139	Nimli Khurd†	3,948	P	—	—	W(3)	T	—	Jowar, Bajra
140	Kushtala	6,363	M	MCW,D	—	W(14)	PR,KR	PO	Bejar, Jowar
141	Vijaipura	354	—	—	—	W(2)	—	—	Bejar, Jowar
142	Nimli Kalan	4,110	—	—	—	W(4)	—	—	Jowar, Bajra
143	Juwar	2,795	P	—	—	W(8)	—	—	Jowar, Bajra
144	Mui	3,398	P	—	—	W(6)	—	PO	Jowar, Bejar
145	Peepalwara	2,240	P	—	—	W(5)	KR	—	Jowar, Barley
146	Bagawada	1,520	P	—	—	W(3)	—	—	Wheat, Barley
147	Khijoori	2,746	P	—	—	W(4)	KR	—	Jowar, Bajra
148	Kherla	455	—	—	E	W(2)	—	—	Jowar, Bajra
149	Pancholas	13,367	P	D	—	W(5)	—	PO	Wheat, Barley
150	Sankli	505	—	—	—	W,TK	KR	—	Wheat, Barley
151	Khajna Chaur	4,636	P	—	—	W(10)	KR	PO	Jowar, Barley
152	Shyopura	290	—	—	—	W(2)	—	—	Jowar, Bajra
153	Khajna Doongar	3,711	P	—	—	W(6)	KR,T	—	Jowar, Bajra
154	Kalibhat	1,251	—	—	—	W	KR,T	—	Jowar, Barley
155	Khushalipura	1,679	—	—	—	W	PR	—	Jowar, Barley
156	Hajjam Kheri	1200	—	—	—	W	KR	—	Jowar, Gram
157	Halonda	2086	—	—	—	W(2)	KR	—	Jowar, Gram
158	Ajabpura	479	—	—	—	—	—	—	-
159	Shaharpura	211	—	—	—	—	—	—	—
160	Khalwara	181	—	—	—	—	—	—	—
161	Mordoongri	1,364	—	—	—	W(2)	KR	—	Jowar, Barley
162	Gudha	716	—	—	—	W	KR	—	Jowar, Barley
163	Nakdi Rahmanpura	2,102	—	—	—	W	KR	—	Jowar, Barley
164	Bodal	4,260	—	—	—	W	PR	—	Jowar, Barley
165	Awand	3,099	—	—	—	W	KR	—	Jowar, Bajra
166	Bhairoopura	5,912	—	—	—	W	KR	—	Jowar, Wheat
167	Jalpakheri	1,266	—	—	—	W(2)	—	—	Jowar, Bajra
168	Dumoda	4,029	P	—	—	W(2)	KR	—	Jowar, Barley
169	Hindwara	2,065	—	—	—	W(2)	KR	—	Jowar, Gram
170	Phalodi	5,483	P	—	—	W,TK(2),TW,O(2)	—	—	Wheat, Barley
171	Bhatpura	896	—	—	—	W	—	—	Wheat, Bajra
172	Tetra	480	—	-	—	W(2)	T	—	Jowar, Bajra
173	Mundrahera	1,301	—	—	—	W	—	—	Jowar, Bajra
174	Todra	1,264	P	H,MCW	—	W(8)	KR	PT	Wheat, Barley
175	Dolada‡	5,086	—	—	—	W	—	—	Jowar, Bajra

* Ranthambor Fort. Fair of Ganesh on Bhadra Shukla 4.

† Temple of Sita Mata.

‡ Weekly Market on Sanday.

Land use (area under different types of land use in acres)								
Forest	Irrigated	Unirrigated	Tree Groves and Orchards	Fallow land	Cultivable waste	Area not available for cultivation	Nearest Town (Distance in Kilometres)	Code No
11	12	13	13A	13B	14	15	16	1
—	181+43(W224)	2760+46(D2806)	—	68	478	188	S. Madhopur (10)	131
—	-	862(D862)	—	5	9	32	S. Madhopur (10)	132
—	146+36(W182)	1915+29(D1944)	22	65	416	134	S. Madhopur (11)	133
81	85(W85)	632+3(D635)	—	17	66	98	S Madhopur (8)	134
—	123(W123)	821+23(D844)	—	40	3	120	S Madhopur (7)	135
—	2(W2)	77(D77)	—	—	3	3	S. Madhopur (6)	136
—	3(W3)	235(D235)	—	3	37	6	S. Madhopur (9)	137
25937	3+2(W5)	14(TK5, D9)	—	—	7	102	S Madhopur (2)	138
—	15(W15)	761+10(D771)	—	93	128	2,951	S Madhopur (6)	139
—	293+95(W388)	3851+49(D3900)	—	1,072	694	453	S. Madhopur (10)	140
—	1(W1)	291(D291)	1	14	37	10	S. Madhopur (10)	141
1,351	3(W3)	1103+1(D1104)	—	222	179	1,252	S. Madhopur (9)	142
141	90(W90)	1680+31(D1711)	11	94	483	296	S. Madhopur (12)	143
—	24+1(W25)	2528+70(TK125, D2473)	30	181	308	327	S. Madhopur (12)	144
—	120+9(W129)	1389+6(D1395)	—	102	556	73	S. Madhopur (24)	145
—	70+15(W85)	1017+10(D1027)	—	111	255	67	S Madhopur (15)	146
—	228+18(C71, W175)	1442+39(D1481)	—	427	571	78	S. Madhopur (15)	147
—	63+1(C63, W1)	200+4(D204)	—	44	133	15	S. Madhopur (20)	148
653	1158+63(C876, W345)	5380+126(D5506)	—	1,211	2,948	2,017	S. Madhopur (20)	149
—	33(C33)	225+1(D226)	—	19	213	15	S. Madhopur (24)	150
142	206+48(W254)	2575+39(D2614)	—	156	1,423	134	S. Madhopur (20)	151
—	20(W20)	165+12(D177)	1	28	42	34	S. Madhopur (13)	152
1,698	93+11(W104)	759+70(D829)	—	72	445	644	S. Madhopur (22)	153
1,167	16+3(W19)	31+1(D32)	—	—	25	12	S Madhopur (22)	154
1,594	5+4(W9)	46(D46)	—	1	16	17	S. Madhopur (8)	155
357	4+8(W12)	267(D267)	7	56	259	250	S. Madhopur (10)	156
546	8+2(W10)	583(D583)	5	36	838	70	S. Madhopur (12)	157
479	—	—	—	—	—	—	S. Madhopur (13)	158
207	—	—	—	—	—	4	S. Madhopur (11)	159
167	—	—	—	—	—	14	S. Madhopur (12)	160
—	42+9(W51)	142(TK61, D81)	1	16	65	1,098	S. Madhopur (16)	161
674	1+1(W2)	7(D7)	—	2	31	1	S. Madhopur (17)	162
2,063	3+2(W5)	12+2(D14)	1	8	12	3	S. Madhopur (19)	163
3,298	84+4(W88)	209+10(TK105, D114)	2	—	582	85	S. Madhopur (13)	164
2,252	5(W5)	363(D363)	—	2	439	38	S. Madhopur (17)	165
3,497	4+1(W5)	13+2(D15)	—	1	352	2,045	S. Madhopur (16)	166
505	41+1(W42)	675+19(D694)	—	8	21	16	S Madhopur (20)	167
3,368	23+13(W36)	452+5(D457)	—	28	127	31	S. Madhopur (12)	168
1,156	21+3(W24)	640+2(D642)	7	63	123	55	S. Madhopur (11)	169
—	119+28(W147)	1968+52(D2020)	—	79	859	2,458	S. Madhopur (22)	170
—	6(W6)	174+6(D180)	—	40	248	428	S. Madhopur (15)	171
—	—	220(D220)	—	29	167	64	S. Madhopur (20)	172
748	52+7(W59)	122+18(D140)	—	9	342	28	S Madhopur (25)	173
—	50+13(W63)	625+117(D742)	—	19	316	254	S. Madhopur (22)	174
2,469	47+1(W48)	929+3(D932)	—	187	553	901	S. Madhopur (30)	175

TEHSIL : 10 - SAWAI MADHOPUR, 11 - KHANDAR

Code No.	Name of the Village	Total area (in acres)	Amenities available within the village						Staple food
			Educational	Medical	Power supply	Drinking water	Communications	Post & Telegraph	
1	2	3	4	5	6	7	8	9	10
176	Anchher	822	—	—	—	W	—	—	Jowar, Bajra
177	Dangarwara	1,683	P	—	—	W(3)	—	—	Jowar, Bajra
178	Lachhmipura	1,078	—	—	—	W	KR	—	Jowar, Wheat
179	Lahsoda*	5,296	X	HC,D	—	W(5)	KR	PO	Jowar, Bajra
180	Ajeetpura	1,211	P	—	—	W(2)	KR	—	Jowar, Bajra
181	Khirkhiri	4,014	—	—	—	W,R	—	—	Jowar, Bajra
182	Sewati Khurd	780	—	—	—	R	—	—	Jowar, Bajra
183	Sewati Kalan	1,317	P	—	—	W	—	—	Jowar, Bajra
184	Dheeroli	1,367	P	—	—	R	—	—	Jowar, Bajra
185	Rampura	569	P	—	—	W(2)	—	—	Jowar, Bajra
186	Chitara	2,212	P	—	—	W(2)	—	PO	Jowar, Bajra
187	Kishanpura	476	—	—	—	W	—	—	Jowar, Bajra
188	Khanpur	572	—	—	—	W	—	—	Jowar, Bajra
189	Balwan Khurd	2,215	—	—	—	W	—	—	Jowar, Bajra
190	Shyopura	1,786	—	—	—	R	—	—	Jowar, Bajra
191	Karmapur	1,750	—	—	—	R	—	—	Jowar, Bajra
192	Garhi	1,424	—	—	—	R	—	—	Jowar, Bajra
193	Akodiya	1,071	—	—	—	W,R	—	—	Jowar, Bajra
	TEHSIL : 11 - KHANDAR								
1	Baso Kalan	1,443	—	—	—	W(2)	—	—	Jowar
2	Baso Khurd	1,863	P	—	—	W	—	—	Jowar
3	Bhoori Pahari	5,557	P	D	—	W(2)	KR	PO	Jowar
4	Doongri	2,736	P	—	—	W(8)	KR	—	Jowar
5	Khidarpur Jadoo	4,470	P	—	—	W(2)	KR	—	Jowar
6	Dang Bhavpur	3,089	—	—	—	TK	—	—	Jowar, Barley
7	Dang Bajoli	887	—	—	—	—	—	—	—
8	Berai	5,849	—	—	—	W	KR	—	Jowar, Bajra
9	Isarda	2,454	—	—	—	W	—	PO	Jowar, Bajra
10	Chiroji Khera	175	—	—	—	—	—	—	—
11	Kuredi	3,499	P	—	—	W	KR	PO	Jowar
12	Khidarpur Jatan	1,930	P	—	—	W(2)	KR	—	Jowar
13	Bichpuri Mishran	861	P	—	—	W	KR	—	Jowar, Bajra
14	Baler	3,942	M	D(2)	—	W(6)	KR	PO	Jowar, Bajra
15	Beerpur	1,686	P	—	—	W	KR	—	Jowar, Bajra
16	Moroj	2,624	—	—	—	W(3)	—	—	Jowar, Bajra
17	Bajoli	2,236	—	—	—	W(2)	—	—	Jowar, Bajra
18	Koondla	759	—	—	—	—	—	—	Jowar. Bajra
19	Naypur	1,966	P	—	—	W(2),TK	KR	—	Jowar, Wheat
20	Sawatan	3,114	P	—	—	W(2),R	KR	—	Jowar, Wheat
21	Bhaopur	3,496	—	—	—	W	—	—	Jowar, Wheat
22	Talra	3,896	—	—	—	W	KR	—	Jowar
23	Kathooli @ Dhanapcha	2,044	—	—	—	W(2)	KR	—	Jowar
24	Padra Nijamat	2,860	—	—	—	W(2)	KR	—	Jowar
25	Phooleri	3,533	—	—	—	W	KR	—	Bajra, Jowar

* Weekly Market on Monday.

Land use (area under different types of land use in acres)							Nearest Town (Distance in Kilometres)	Code No.
Forest	Irrigated	Unirrigated	Tree Groves and Orchards	Fallow land	Cultivable waste	Area not available for cultivation		
11	12	13	13A	13B	14	15	16	1
—	29(W29)	441+3(D444)	—	36	209	107	S. Madhopur (30)	176
—	127+4(W131)	864+5(D869)	—	36	591	65	S. Madhopur (30)	177
647	8+4(W12)	88+2(D90)	—	21	233	81	S. Madhopur (22)	178
29	110+30(W140)	2414+24(D2438)	—	108	2,450	185	S. Madhopur (25)	179
—	9(W9)	599+2(D601)	—	13	524	66	S. Madhopur (22)	180
—	—	1595(R56, D1539)	—	476	1,703	240	S. Madhopur (33)	181
—	—	496+5(D501)	—	47	156	81	S. Madhopur (32)	182
—	—	556(R10, D546)	—	61	689	11	S. Madhopur (33)	183
—	—	810+13(D823)	—	46	367	144	S. Madhopur (33)	184
—	22(W22)	402+3(D405)	—	4	125	16	S. Madhopur (32)	185
—	2(W2)	382+1(D383)	—	59	1,712	57	S. Madhopur (30)	186
—	—	150(D150)	—	35	288	3	S. Madhopur (30)	187
—	10(W10)	322+5(D327)	—	66	166	8	S. Madhopur (30)	188
164	—	410(D410)	—	70	697	874	S. Madhopur (31)	189
—	—	383(R13, D370)	—	27	582	794	S. Madhopur (32)	190
—	—	255(R10, D245)	—	108	1,267	120	S. Madhopur (34)	191
—	—	170(R9, D161)	—	47	877	330	S. Madhopur (34)	192
—	—	396+1(R6, D391)	—	150	443	82	S. Madhopur (32)	193
695	—	508(D508)	—	30	183	27	S. Madhopur (40)	1
1,039	1(W1)	620(D620)	—	21	100	82	S. Madhopur (40)	2
1,093	191+143(W334)	1596+23(D1565, R54)	—	75	1,373	1,229	S. Madhopur (40)	3
—	121(W121)	803+99(D902)	—	67	426	1,319	S. Madhopur (42)	4
899	50(W50)	492+13(D505)	—	66	60	2,903	S. Madhopur (45)	5
2,560	—	41(D41)	—	12	456	20	S. Madhopur (50)	6
325	—	—	—	—	250	312	S. Madhopur (50)	7
—	—	125+2(D127)	—	10	3,297	2,417	S. Madhopur (60)	8
—	—	981(D981)	—	91	1,352	30	S. Madhopur (60)	9
175	—	—	—	—	—	—	S. Madhopur (60)	10
—	—	903+3(D906)	—	89	341	2,166	S. Madhopur (65)	11
—	—	558+11(D569)	—	15	332	1,025	S. Madhopur (62)	12
—	—	220(D220)	—	8	23	610	S. Madhopur (60)	13
—	3(W3)	1743(D1743)	—	52	1,286	858	S. Madhopur (60)	14
—	15(W15)	1155+17(D1172)	—	34	261	221	S. Madhopur (60)	15
44	—	838+1(D839)	—	19	939	784	S. Madhopur (60)	16
617	96+53(W149)	613+16(D629)	—	15	506	389	S. Madhopur (58)	17
380	54+4(W58)	42+19(D61)	—	4	28	242	S. Madhopur (56)	18
307	25+3(W28)	603+10(D613)	—	41	213	777	S. Madhopur (54)	19
819	124+27(W151)	509(D509)	—	83	345	1,234	S. Madhopur (55)	20
973	20(D20)	187+11(D198)	—	18	609	1,689	S. Madhopur (58)	21
278	57(D57)	98+20(D118)	—	10	7	3,446	S. Madhopur (55)	22
717	22(W22)	290+14(D304)	34	8	51	922	S. Madhopur (48)	23
239	17(W17)	61+12(D73)	—	5	14	2,524	S. Madhopur (52)	24
3,324	9(W9)	61+3(D64)	—	10	67	6 2	S. Madhopur (64)	25

TEHSIL : 11 - KHANDAR

Code No.	Name of the Village	Total area (in acres)	Amenities available within the village						Staple food
			Educational	Medical	Power supply	Drinking water	Communications	Post & Telegraph	
1	2	3	4	5	6	7	8	9	10
26	Bhir	4,932	—	—	—	W(2)	KR	—	Jowar
27	Chiroli	2,171	—	—	—	W(2)	—	—	Bajra, Wheat
28	Hanotiya	1,360	—	—	—	—	—	—	Jowar
29	Kacheeda Khurd	125	—	—	—	—	—	—	Jowar
30	Kacheeda Kalan*	188	—	—	—	—	—	—	Jowar
31	Lakkarda	2,996	—	—	—	W	—	—	Jowar, Wheat
32	Berda	2,944	—	—	—	W(2)	—	—	Barley, Jowar
33	Prempur	1,991	—	—	—	—	KR	—	Jowar
34	Itawada	4,624	—	—	—	W(3),TK	—	—	Jowar, Bajra
35	Goth Bihari†	1,745	P	—	—	W(4)	KR	—	Jowar, Bajra
36	Banpur	1,657	—	—	—	—	—	—	Jowar
37	Sanbas	944	—	—	—	W(3)	KR	—	Wheat, Jowar
38	Kachhra*	472	—	—	—	W(2)	—	—	Bajra, Wheat
39	Talawara‡	4,717	—	D	—	W(2)	KR	PO	Jowar, Wheat
40	Peeleri	2,044	—	—	—	W(2),R	KR	—	Jowar, Wheat
41	Bichpuri Gujran	1,138	P	—	—	W(2)	—	PO	Jowar, Bajra
42	Kaneti	624	—	—	—	W	KR	—	Jowar, Bajra
43	Bagarda Khurd	474	P	—	—	W	KR	—	Jowar, Bajra
44	Bagarda Kalan	678	—	—	—	W	KR	—	Jowar, Bajra
45	Kyarda Kalan	1,551	P(2)	—	—	W(6),R	KR	PO	Jowar, Bajra
46	Kanrauli Tarachand	1,123	—	—	—	W(2)	KR	—	Jowar, Bajra
47	Peeplet	1,569	P	—	—	W(2),R	KR	—	Jowar, Bajra
48	Kurana	1,094	P	—	—	W,R	—	—	Jowar
49	Bholanpur	507	—	—	—	W(2)	—	—	Jowar
50	Bahrawada Kalan	2,861	P	D	—	W(4),R	KR	PO	Jowar
51	Kutalpur	690	—	—	—	W	—	—	Jowar
52	Karauli Ghata	1,058	—	—	—	W	—	—	Jowar
53	Kishangarh Chhahra	504	—	—	—	W	—	—	Jowar
54	Kabeerpura	570	—	—	—	W	—	—	Jowar
55	Kosra Chhorta Tor	3,638	P	—	—	W(3)	KR	—	Jowar, Bajra
56	Bagora	4,896	—	—	—	R	KR	—	Jowar, Bajra
57	Jakhoda	1,533	—	—	—	W	KR	—	Jowar, Bajra
58	Madhupuri	103	—	—	—	W	KR	—	Jowar, Bajra
59	Rairawada	4,839	P	—	—	W(2)	KR	PO	Jowar, Bajra
60	Kachnari	1,346	—	—	—	W	KR	—	Jowar, Bajra
61	Kareena Khurd	1,340	—	—	—	W	KR	—	Jowar
62	Kareena Kalan	631	P	—	—	W	—	—	Jowar
63	Akhegarh	1,518	P	—	—	W(2)	—	PO	Jowar
64	Seegor Kalan	1,452	P	—	—	W	—	PO	Jowar, Wheat
65	Gokalpur	862	—	—	—	W	—	—	Jowar
66	Padri Topkhana	624	P	—	—	W	—	PO	Jowar, Bajra
67	On Kalal	992	—	—	—	W	—	—	Jowar, Bajra
68	Barnawada	1,665	P	—	—	W(2),R	KR	PO	Jowar, Bajra
69	Parsipura	731	—	—	—	W(2)	—	—	Jowar, Bajra
70	Dabich	2,451	—	—	—	W,R	—	—	Jowar, Bajra

* Temple of Mataji.

† Temple of Bherunji.

‡ Temple.

Land use (area under different types of land use in acres)								Code No
Forest	Irrigated	Unirrigated	Tree Groves and Orchards	Fallow land	Cultivable waste	Area not available for cultivation	Nearest Town (Distance in Kilometres)	
11	12	13	13A	13B	14	15	16	1
480	59(W59)	191+31(D222)	—	28	8	4,166	S. Madhopur (50)	26
2,119	8+3(W11)	7+4(D11)	—	12	16	9	S. Madhopur (50)	27
1,273	14(W14)	28+1(D29)	—	3	23	19	S. Madhopur (48)	28
125	—	—	—	—	—	—	S. Madhopur (48)	29
188	—	—	—	—	—	—	S. Madhopur (50)	30
2,653	4+1(W5)	8+1(D9)	—	8	84	239	S. Madhopur (50)	31
2,915	6(W6)	8+6(D14)	—	—	10	5	S. Madhopur (50)	32
1,878	1(W1)	17(D17)	—	8	85	2	S. Madhopur (50)	33
4,488	51+5(W56)	15+25(D40)	—	17	31	22	S. Madhopur (50)	34
774	100+30(W130)	332+4(D336)	5	35	283	216	S. Madhopur (52)	35
1,468	26+10(W36)	60+1(D61)	—	13	77	13	S. Madhopur (54)	36
358	30+5(W35)	73+2(D75)	5	34	41	403	S. Madhopur (44)	37
21	26+8(W34)	85(D85)	—	40	62	238	S. Madhopur (45)	38
2,453	38+14(W52)	968+3(D971)	—	40	637	581	S. Madhopur (48)	39
—	3(W3)	388+1(D389)	—	39	318	1,296	S. Madhopur (50)	40
—	151+79(W230)	358+14(D372)	—	6	391	232	S. Madhopur (52)	41
—	12(W12)	221(R2, D219)	—	6	257	128	S. Madhopur (58)	42
—	14(W14)	199(D199)	—	5	168	88	S. Madhopur (56)	43
—	9(W9)	300(D300)	—	18	300	51	S. Madhopur (56)	44
—	6(W6)	873+4(R13, D864)	1	27	487	157	S. Madhopur (50)	45
—	—	875(R4, D871)	2	11	162	73	S. Madhopur (52)	46
—	—	801(TK31, R4, D766)	1	8	390	369	S. Madhopur (54)	47
—	—	609+3(D612)	—	5	352	128	S. Madhopur (52)	48
—	—	451(D451)	—	2	28	26	S. Madhopur (52)	49
—	—	2096+2(D2098)	—	68	470	227	S. Madhopur (50)	50
—	—	386(R3, D383)	—	7	226	71	S. Madhopur (48)	51
—	—	635(R2, D633)	—	21	298	104	S. Madhopur (50)	52
—	—	453(D453)	—	9	5	37	S. Madhopur (52)	53
—	—	468(D468)	—	6	69	27	S. Madhopur (52)	54
—	—	1809+1(D1810)	—	53	1,688	88	S. Madhopur (56)	55
—	1(O1)	403+10(D413)	—	54	200	4,238	S. Madhopur (60)	56
871	—	365+3(D368)	—	6	246	45	S. Madhopur (56)	57
—	—	100(D100)	—	1	—	2	S. Madhopur (54)	58
2,577	—	1393+38(D1431)	—	72	657	140	S. Madhopur (59)	59
883	—	196(D196)	—	50	149	68	S. Madhopur (56)	60
604	—	449(D449)	—	3	265	19	S. Madhopur (56)	61
—	—	321(D321)	—	26	272	12	S. Madhopur (56)	62
—	—	862(R2, D860)	—	16	480	160	S. Madhopur (50)	63
—	—	1045+1(TK3, R2, D1041)	—	12	277	118	S. Madhopur (52)	64
—	—	310(IC1, TK2, D307)	—	2	515	35	S. Mauhopur (54)	65
—	—	324+4(D328)	—	37	207	56	S. Madhopur (50)	66
—	—	489+5(D494)	—	94	296	113	S. Madhopur (50)	67
—	2(W2)	854(R29, D825)	—	53	543	213	S. Madhopur (46)	68
—	3(W3)	210+4(R12, D202)	—	15	420	83	S. Madhopur (46)	69
—	—	603(R5, D598)	—	3	1,590	255	S. Madhopur (50)	70

TEHSIL : 11 - KHANDAR

Code No.	Name of the Village	Total area (in acres)	Amenities available within the village						Staple food
			Educational	Medical	Power supply	Drinking water	Communications	Post & Telegraph	
1	2	3	4	5	6	7	8	9	10
71	Banipura	1,531	—	—	—	—	PR,KR	—	Jowar, Bajra
72	Khandar*	4,233	P(3),H	HC,D,FC	—	W,(17),TK(3),	PR,KR	PT,TL	Jowar, Bajra
73	Kushalpur	476	—	—	—	W O(3),T	—	—	Jowar, Maize
74	Rawran	1,245	—	—	—	W(3)	PR	—	Jowar, Wheat
75	Ishapura	231	—	—	—	W	—	—	Jowar
76	Jaisinghpura	1,292	—	—	—	W(3)	—	—	Jowar, Bajra
77	Chak Ishapura	72	—	—	—	W	—	—	Jowar
78	Mukandpura	40	—	—	—	—	—	—	Jowar
79	Kamokhari	472	—	—	—	W	—	—	Jowar
80	Gothra	2,163	P	D	—	W(3)	—	PO	Jowar, Wheat
81	Mei Kalan	4,599	P	D	—	W(4)	PR	PO	Jowar, Wheat
82	Mei Khurd	5,117	P	—	—	W(4)	PR	—	Jowar, Wheat
83	Umri Firozpur	625	—	—	—	W	—	—	—
84	Lahpur†	15	—	—	—	W	KR	—	Jowar, Bajra
85	Chhandal Chhandani	206	—	—	—	W	—	—	Jowar, Bajra
86	Indala	2,508	—	—	—	O	—	—	Jowar, Wheat
87	Miyapur	604	—	—	—	W,TK	PR	—	Jowar, Wheat
88	Nachhai	746	—	—	—	W	—	—	Jowar, Wheat
89	Jetpur	632	—	—	—	W(2)	—	—	Jowar, Wheat
90	Chhan	4,905	P	H	E	W(8)	PR	PO	Wheat, Bajra
91	Gandayta	874	—	—	—	W	—	—	Wheat, Jowar
92	Badhpur	1,451	P	—	—	W(2)	KR	—	Jowar, Wheat
93	Sukhwas	314	—	—	—	W(2)	—	—	Jowar, Wheat
94	Alapur	644	P	—	—	W(4)	PR	—	Jowar, Wheat
95	Berna	1,219	—	—	—	W(2),TK(2)	—	—	Wheat, Barley
96	Kyarda Khurd+	2,697	P	—	—	W(4),R	—	—	Jowar, Wheat
97	‡Chak Dharmpuri+	—	P		—	—	—	—	—
98	Dharmpuri+	492	P	—	—	W	—	—	Wheat, Barley
99	Sewti+	2,815	—	—	—	W	—	—	Jowar, Wheat
100	Pali+	2,800	P	—	—	W,R	PR,KR	—	Jowar, Wheat
101	Jailalpura+	842	—	—	—	R	—	—	Wheat, Jowar
102	Narwalan+	1,193	—	—	—	W,R	—	—	Wheat, Jowar
103	Katar+	1,398	—	—	—	W(3)	—	—	Jowar, Bajra
104	Daulatpura+	1,762	P	—	—	W(21),TK	PR	PO	Jowar, Wheat
105	Bahrawara Khurd+	2,528	M	D	—	W(7),TK	PR	PO	Jowar, Bajra
106	Pharjya+	3,715	—	—	—	W(3)	PR	—	Jowar, Wheat
107	Khandeolan+	1,973	P	—	—	W(4)	—	—	Jowar, Wheat
108	Pawandi	1,155	—	—	—	W	—	—	Jowar, Wheat
109	Sanwalpur	784	—	—	—	W	—	—	Jowar, Wheat
110	Sonkachh+	999	P	—	—	W(2)	—	—	Jowar, Wheat
111	Meena Kheri	1,354	—	—	—	W(2),R	—	—	Jowar, Bajra
112	Bohna	2,288	—	—	—	W(3)	KR	—	Jowar
113	Binjari	627	—	—	—	R	KR	—	Jowar
114	Gandawar	3,056	P	D	—	W(4)	KR	PO	Jowar, Wheat
115	Peepalda**	3,189	P	—	—	W(4)	KR	—	Jowar

* Weekly Market on Thursday; and Gita Bhawan.

† Temple of Bherunji.

‡ Information included in Village Dharmpuri at Code No. 98.

\+ Weekly Market.

** Temple.

Land use (area under different types of land use in acres)								
Forest	Irrigated	Unirrigated	Tree Groves and Orchards	Fallow land	Cultivable waste	Area not available for cultivation	Nearest Town (Distance in Kilometres)	Code No
11	12	13	13A	13B	14	15	16	1
1,228	—	234(D234)	—	28	35	6	S. Madhopur (46)	71
154	588+54(C566,W76)	1,557+59(TK245,D1371)	10	119	747	1.058	S. Madhopur (40)	72
249	41+12(W53)	71+11(D82)	—	15	28	72	S. Madhopur (42)	73
611	61+1(C13,W49)	417+34(TK5,D416)	9	51	42	54	S. Madhopur (38)	74
—	3(C3)	204+6(D210)	14	1	7	2	S. Madhopur (40)	75
—	415+58(C470,W3)	512+151(TK125 D538)	1	24	305	35	S. Madhopur (39)	76
—	—	72(D72)	—	—	—	—	S Madhopur (40)	77
—	—	38(D38)	—	—	—	2	S. Madhopur (40)	78
—	—	423+9(D432)	1	4	23	21	S. Madhopur (40)	79
—	4(C4)	1,890+8(TK19,D1879)	—	37	102	130	S. Madhopur (40)	80
453	11(W11)	1391+4(D1395)	—	12	439	2,293	S Madhopur (32)	81
1,388	5(W5)	1,031+5(D1036)	—	13	116	2,564	S. Madhopur (32)	82
625	—	—	—	—	—	—	S Madhopur (32)	83
—	6(W6)	—	—	2	7	—	S. Madhopur (32)	84
165	—	18(D18)	—	23	—	—	S. Madhopur (19)	85
2,418	—	46(D46)	—	5	39	—	S. Madhopur (20)	86
213	7(C7)	38+5(TK36,D7)	14	—	15	317	S. Madhopur (18)	87
—	37(W37)	9+1(D10)	—	17	62	621	S. Madhopur (18)	88
—	34(C16,W18)	163+6(D169)	—	74	255	106	S. Madhopur (18)	89
2,183	1049+5(C1054)	575+487(D1,062)	—	154	737	207	S. Madhopur (18)	90
—	86(C86)	102+61(D163)	—	3	659	24	S. Madhopur (20)	91
—	222(C222)	262+183(D445)	—	8	918	41	S. Madhopur (28)	92
—	239+7(C224,W22)	26+70(D96)	—	36	—	13	S. Madhopur (20)	93
66	341(C314,W27)	160+109(D269)	7	13	14	43	S. Madhopur (20)	94
—	146+1(C145,W2)	183+123(TK10,D296)	2	5	854	29	S. Madhopur (25)	95
—	296+1(C289,W8)	794+181(IC11,R31,D933)	—	96	1,276	235	S. Madhopur (28)	96
—	—	—	—	—	—	—	S. Madhopur (28)	97
—	53(C53)	265+29(D294)	—	29	131	14	S. Madhopur (28)	98
1,197	—	247+7(IC5,TK2,D240)	—	14	192	1,165	S. Madhopur (28)	99
—	—	1,312(R38,W1274)	—	253	758	477	S. Madhopur (28)	100
—	—	365(D365)	—	32	401	44	S. Madhopur (32)	101
—	1(W1)	625(R5,D620)	—	64	412	91	S. Madhopur (32)	102
—	11(W11)	846+4(D850)	—	31	155	355	S. Madhopur (32)	103
—	489(C472,W17)	961+251(D1212)	3	153	94	62	S. Madhopur (24)	104
727	633+19(C593,W59)	561+169(TK2,D728)	10	43	35	519	S. Madhopur (21)	105
1,354	179+1(C86,W94)	784+35(D819)	—	28	84	1,286	S. Madhopur (22)	106
—	—	958+1(D959)	—	52	906	57	S. Madhopur (24)	107
157	10(W10)	497(D497)	—	18	401	72	S. Madhopur (26)	108
—	3(W3)	573(D573)	—	21	150	37	S. Madhopur (30)	109
—	21(W21)	701+5(D706)	—	29	203	45	S. Madhopur (30)	110
—	1(W1)	792(TK33,R10,D749)	—	32	430	99	S. Madhopur (32)	111
—	5(W5)	1123+13(D1136)	—	201	663	296	S. Madhopur (38)	112
—	—	294(D294)	—	26	136	171	S. Madhopur (35)	113
—	1(W1)	1979+14(D1993)	—	227	584	265	S. Madhopur (35)	114
—	—	1915+3(D1918)	—	120	497	657	S. Madhopur (38)	115

TEHSIL : 11 - KHANDAR

Code No.	Name of the Village	Total area (in acres)	Amenities available within the village						Staple food
			Educational	Medical	Power supply	Drinking water	Communications	Post & Telegraph	
1	2	3	4	5	6	7	8	9	10
116	Barod	2,723	P	—	—	W(2)	—	—	Jowar, Wheat
117	Onmeena*	1,509	—	—	—	W	KR	—	Jowar
118	Aniyala†	2,872	P	—	—	R	KR	—	Jowar
119	Padra Bardar*	1,769	—	—	—	W,R	KR	—	Jowar
120	Sigor Khurd	438	—	—	—	W	—	—	Jowar
121	Chak Sigor	231	—	—	—	W	—	—	Jowar
122	Mamrot	450	—	—	—	W	—	—	Jowar
123	Bari-ka-Chhahra	696	—	—	—	TK	—	—	Jowar
124	Akoda	3,313	P	—	—	R	—	—	Jowar
125	Barwas‡	2,614	P	—	—	W,R	KR	PO	Jowar
126	Sewti Khurd+	2,143	—	—	—	W,R	—	—	Jowar
127	Singan Kachh @ Peepalda	3,665	—	—	—	W	—	—	Wheat, Jowar

* Temple.

† Temple of Mataji.

‡ Temples of Charbhujaji and Rameshwarji.

\+ Weekly Market.

Land use (area under different types of land use in acres)							Nearest Town (Distance in Kilometres)	Code No.
Forest	Irrigated	Unirrigated	Tree Groves and Orchards	Fallow land	Cultivable waste	Area not available for cultivation		
11	12	13	13A	13B	14	15	16	1
—	—	1623+29(D1652)	—	139	713	248	S. Madhopur (40)	116
—	—	703+2(D705)	—	164	498	144	S. Madhopur (42)	117
—	15(O15)	1172+8(D1180)	—	231	727	727	S. Madhopur (42)	118
—	—	955+2(R8,D949)	—	72	285	457	S. Madhopur (60)	119
—	—	61(TK8,R1,D52)	—	—	78	299	S. Madhopur (60)	120
—	—	218(IC21,D197)	—	1	11	1	S. Madhopur (50)	121
—	—	130(TK4,D126)	—	33	200	87	S. Madhopur (50)	122
315	—	213(D213)	—	6	162	—	S. Madhopur (50)	123
1,235	—	692+1(R7,D686)	—	19	734	633	S. Madhopur (55)	124
—	—	1286+3(R13,D1276)	—	86	415	827	S. Madhopur (60)	125
—	—	942+5(R17,D930)	—	129	728	344	S. Madhopur (60)	126
2,914	—	50(D50)	—	—	65	636	S. Madhopur (60)	127

APPENDICES

APPENDIX–I

PARTICULARS REGARDING OUTGROWTHS (PART VILLAGE–URBAN)

Sl. No.	Name	Code No.	Statement I Col. 13	Statement IV Col. Nos. 3	4	5	6	7	8	9	10
1	2	3	4	5	6	7	8	9	10	11	12
1	Gangapur Outgrowth	7/6/IIIa									
	(i) Railway Colony Gangapur Village Urban		5,207	4	D	50	200	—	T/WB	TK	200,000
2	Man Town Outgrowth	7/10/VIa									
	(i) Cement Factory (Chak Chainpura Village Urban)		6,657	13	D	300	200	—	HL	R	11,000

Statement IV Col. Nos. 11	12	13	14	15	16	Statement V Col. Nos. 3	4	5	6	7	8	9	10	11	12	13	14
13	14	15	16	17	8	19	20	21	22	23	24	25	26	27	28	29	30
—	500	—	—	200	—	H(1),HC(1), MCW(1), FC(1)	—	—	—	—	—	—	1	1	1	—	—
—	600	400	—	200	—	—	—	—	—	—	—	—	1	—	2	—	1

Statement V Col. Nos. 15	16	17	Statement VI Col. Nos. 3	4	5	6	7	8	9	10	11	12	13	14
31	32	33	34	35	36	37	38	39	40	41	42	43	44	45
—	—	1	Oil	Electric pump	—	—	—	—	—	—	—	—	—	—
—	1	1	—	—	—	—	—	—	—	—	—	—	—	—

APPENDIX–II

PARTICULARS REGARDING PART-VILLAGES (RURAL)

Code No.	Name of Part-village (Rural)	Total areas (in acres)	Amenities available within the part-village						Staple food
			Educational	Medical	Power supply	Drinking water	Communication	Posts & Telegraphs	
1	2	3	4	5	6	7	8	9	10
	Tehsil : 3 - Hindaun								
79a	Hindaun Rural	6,737	N.A.	N.A.	N.A.	N.A.	N.A.	N.A.	N.A.
	Tehsil : 10 - Sawai Madhopur								
120a	Kutalpura Jatan Rural	200	N.A.	N.A.	N.A.	N.A.	N.A.	N.A.	N.A.
135a	Alanpur Rural	1,200	N.A.	N.A.	N.A.	N.A.	N.A.	N.A.	N,A.

Code No.	Land use (area under different types of land use in acres)							Nearest Town (Distance in Kilometres)
	Forest	Irrigated	Un-irrigated	Tree-Groves & Orchards	Fallow land	Cultivable waste	Area not available for cultivation	
1	11	12	13	13A	13B	14	15	16
79a	N.A.	N.A.	N.A.	N.A.	N.A.	N.A.	N.A.	Hindaun (2)
120a	N.A.	N.A.	N.A.	N.A.	N.A.	N.A.	N.A.	S. Madhopur (2)
135a	N.A.	N,A.	N.A	N.A.	N.A.	N.A.	N.A.	S. Madhopur (2)

APPENDIX-III-A

ABSTRACT

District/Tehsil	Nature of Amenities							
	Educational							
	Primary Schools		Middle Schools		Secondary/Higher Secondary Schools		Colleges	
	Number of villages having Primary Schools	Number of Primary Schools	Number of villages having Middle Schools	Number of Middle Schools	Number of villages having Secondary/ Higher Secondary Schools	Number of Secondary/ Higher Secondary Schools	Number of villages having Colleges	Number of Colleges
1	2	3	4	5	6	7	8	9
Sawai Madhopur District	**813**	**867**	**63**	**63**	**23**	**24**	**1**	**1**
1. Mahwa Tehsil	67	70	8	8	4	4	—	—
2. Tobabhim Tehsil	77	79	11	11	—	—	—	—
3. Hindaun Tehsil	89	98	6	6	2	2	1	1
4. Nadauti Tehsil	45	50	5	5	3	3	—	—
5. Bamanwas Tehsil	63	67	4	4	2	2	—	—
6. Gangapur Tehsil	59	64	7	7	1	1	—	—
7. Karauli Tehsil	119	128	2	2	1	1	—	—
8. Sapotra Tehsil	70	80	4	4	3	3	—	—
9. Malarnachor Tehsil	80	82	6	6	3	4	—	—
10. Sawai Madhopur Tehsil	100	102	8	8	3	3	—	—
11. Khandar Tehsil	44	47	2	2	1	1	—	—

APPENDIX-III-A

OF AMENITIES

(Figures indicate number of units)

Nature of Amenities									
Medical									
Dispensaries		Hospitals		Health Centres		Maternity & Child Welfare Centres		Family Planning Centres	
Number of villages having Dispensaries	Number of Dispensaries	Number of villages having Hospitals	Number of Hospitals	Number of villages having Health Centres	Number of Health Centres	Number of villages having Maternity & Child Welfare Centres	Number of Maternity & Child Welfare Centres	Number of villages having Family Planning Centres	Number of Family Planning Centres
10	11	12	13	14	15	16	17	18	19
121	**123**	**16**	**16**	**11**	**11**	**17**	**17**	**21**	**21**
12	12	3	3	2	2	4	4	5	5
8	8	1	1	--	--	2	2	1	1
10	10	2	2	—	—	1	1	1	1
11	11	—	—	1	1	1	1	2	2
11	11	—	—	—	—	1	1	2	2
8	8	1	1	1	1	3	3	3	3
14	14	3	3	1	1	—	—	1	1
12	12	2	2	1	1	1	1	1	1
11	11	1	1	2	2	1	1	3	3
15	16	2	2	2	2	3	3	1	1
9	10	1	1	1	1	—	—	1	1

—Contd.

APPENDIX-III-A

ABSTRACT

District/Tehsil	Nature of Amenities										
	Power Supply		Drinking Water						Communications		
	Number of villages where Power Supply is		Number of villages having						Number of villages having		
	Available	Not available	Tap	Well	Tank	River	Tube-well	Others	Pucca Road	Kutcha Road	Railway Station
1	20	21	22	23	24	25	26	27	28	29	30
Sawai Madhopur District	**85**	**1,562**	**4**	**1,517**	**131**	**183**	**15**	**24**	**294**	**308**	**31**
1. Mahwa Tehsil	15	137	1	149	9	12	5	2	44	16	3
2. Tobabhim Tehsil	12	129	1	139	7	21	3	—	6	23	—
3. Hindaun Tehsil	17	108	—	117	4	24	5	—	37	25	5
4. Nadauti Tehsil	—	84	—	71	14	6	—	—	18	10	—
5. Bamanwas Tehsil	12	133	—	132	14	6	1	—	11	17	—
6. Gangapur Tehsil	9	106	1	112	11	6	—	—	43	15	9
7. Karauli Tehsil	4	237	—	223	22	37	—	8	67	70	—
8. Sapotra Tehsil	—	149	—	133	11	14	—	10	18	13	1
9. Malarnachor Tehsil	5	170	—	153	14	13	—	1	23	35	1
10. Sawai Madhopur Tehsil	11	182	—	180	16	26	1	1	15	35	12
11. Khandar Tehsil	—	127	1	108	9	18	—	2	12	49	—

APPENDIX-III-A

OF AMENITIES

Nature of Amenities					
Postal and Telegraphic					
Post Offices		Posts & Telegraphs Offices		Telephone Centres	
Number of villages having Post Offices	Number of Post Offices	Number of villages having Posts & Telegraphs Offices	Number of Posts & Telegraphs Offices	Number of villages having Telephone Centres	Number of Telephone Centres
31	32	33	34	35	36
306	306	22	22	25	42*
24	24	3	3	3	3
30	30	1	1	—	—
23	23	5	5	5	5
21	21	3	3	2	2
24	24	1	1	3	11†
30	30	2	2	2	2
41	41	2	2	3	3
27	27	1	1	2	2
26	26	1	1	2	2
40	40	2	2	2	11‡
20	20	1	1	1	1

* Includes 17 Phones.

† Includes 8 Phones.

‡ Includes 9 Phones.

—Concld.

APPENDIX–III-B

LAND UTILISATION

(Area in acres)

	Tehsil	Total Area	Forest	Irrigated by different sources	Un-irrigated	Tree Groves & Orchards	Fallow land	Culturable Waste	Not available for cultivation
	1	2	3	4	5	6	7	8	9
1.	Mahwa	118,067 (477.79)	1,988	22577+154 (W22731)	62786+12071 (D72082,TK2111, IC15,R649)	120	7,308	11,257	12,031
2.	Todabhim	129,757 (525.10)	5,629	20617+972 (W19599,TK292, C1669,O29)	66301+14385 (D80114,TK299, IC52,R221)	293	5,867	16,590	14,460
3.	Hindaun	149,106 (603.40)	4,303	22684+203 (W15691,TK58, C7124,O14)	68576+19358 (D87481,TK247, IC86,R120)	119	4,351	30,992	18,081
4.	Nadauti	161,261 (652.59)	10,585	13629+2296 (W10806,TK3827, C1263,O29)	86987+4763 (D85573,TK3855, IC36,R2286)	33	7,859	17,372	24,796
5.	Bamanwas	182,655 (739.16)	4,750	26270+2097 (W14660,TK2179, C716,O812)	88026+7124 (D88248,TK6679, IC199,R24)	64	8,063	27,498	27,984
6.	Gangapur	157,950 (639.19)	4,622	18524+828 (W14999,TK3985, C366,O2)	87237+8839 (D93513,TK2219, IC262,R82)	76	6,029	27,580	13,882
7.	Karauli	440,341 (1,781.96)	143,847	19447+2405 (W18655,TK832, C2365)	74820+13323 (D86117,TK75, IC1891,R60)	130	14,362	57,448	130,287
8.	Sapotra	346,852 (1,403.63)	122,609	15991+1184 (W6821,TK1342, C8934,O78)	55068+9556 (D63752,TK117, IC346,409)	53	5,142	31,581	116,408
9.	Malarnachor	251,184 (1,016.49)	8,371	40542+2447 (W17126,TK4112, C21751)	107342+10462 (D114544,TK1658, IC1406,R196)	158	18,430	53,145	23,196
10.	Sawai Madhopur	403,233 (1,631.80)	70,908	22171+2011 (W17885,TK217, C6080)	177101+6262 (D181114,TK1673, IC193,R383)	439	16,361	67,862	48,391
11.	Khandar	237,245 (960.08)	58,273	6382+544 (W2294,C4617, O15)	66744+2536 (D68425,TK555, IC38,R262)	119	4,749	43,130	57,848

SECTION II

DISTRICT CENSUS HANDBOOK
PART B
PRIMARY CENSUS ABSTRACT

INTRODUCTION

Part B of the District Census Handbook presents the Primary Census Abstract-PCA in short. As its very name implies, it is the presentation of the basic data of the Census, on full-count basis and upto the level of the primary units. Thus, the PCA provides information regarding area, number of occupied residential houses and number of households. It also gives total population, population of scheduled castes and tribes, number of literate and educated persons and the break-up of the total population into workers (nine broad industrial categories) and non-workers-all by sex.

Units of presentation

The PCA is being presented in three parts-District, Rural and Urban. The District PCA is a sort of summary giving district, and tehsilwise totals for the total, rural, urban areas separately. Data for each town in a tehsil has also been given separately. The Rural PCA, besides giving tehsil totals, provides data for all villages and part-villages, if any. Similarly, the Urban PCA gives totals for towns, and the further break-up of the data at ward and block levels. These blocks have been numbered in arabic numerals for each town.

The District PCA is followed by the Rural PCAs for all tehsils in the district arranged in their code sequence. Urban PCAs for all towns in the district then follow with the towns arranged as per their code sequence.

The concepts of 'urban agglomeration' (U. A. in short) and 'part-village/outgrowth' have already been explained in the Introduction to Part A. In the District and Urban PCAs data regarding the individual components of a UA is also given underneath the consolidated data for the UA as a whole. The only exception is that of the Jaipur UA, data regarding which is given by way of a footnote in the concerned District PCA as this UA consists of towns falling in more than one tehsil.

In the case of UAs, the code-sequence of towns may be broken for presenting data regarding all the constituents of a UA at one place. In such cases only the names of the constituent-towns, minus data, feature at the places indicated by the code sequence. The name holds good for the Urban PCA.

While the urban part-villages or outgrowths have been accommodated along with their core towns in the District and Urban PCAs, the rural part-villages feature as per the code sequence in the Rural PCA. In all cases involving rural part-villages and blocks of outgrowths entries pertaining to them have been given in italics so as to distinguish them from other villages and blocks respectively. It may also be mentioned that the constituents of all outgrowths have been explained with the help of footnotes in both the District and Urban PCAs.

Besides the tehsils and towns certain areas therein were set up as special charges with their own block sequences for the purposes of the Census and data was collected for them separately. While the block sequences of these special charges have been merged with the general block/village sequence of the town or tehsil in question in the urban and rural PCAs, separate consolidated data for these special charges is also being given in Appendix-II. Needless to say, this particular Appendix will only be found in the concerned DCHBs. The presence of one or more such special charges in a tehsil/town, is indicated by an asterisk put against the name of that tehsil/town and a footnote giving the details of such special charges.

Area figures

We have followed two sources as regards the presentation of area figures. The figures for the total area of the district have been taken from the Survey of India. The actual urban area for a district has been deducted from the Surveyor General of India's figures for the district as a whole to give the rural area at the district level. The urban areas have, of course, been received from the Municipalities and Tehsils and in a few cases, where part-villages are concerned, approximate urban areas have been made use of. At the tehsil level, however, the total area has been arrived at by adding the actual urban and rural areas, the latter having been obtained by totalling up the areas of all its constituent villages/part-villages. Thus, it will be seen that while urban area figures in the tehsil will add up to the urban component at the district level, the same is not true for rural area in as much as the tehsil level rural area figures will not add up to the rural areas as reported at the district level. At the district level, the total area has been given in sq. km. upto one place of decimal but upto two places of decimal in case of urban centres and in case of rural also in sq. km. but upto one decimal place only.

Changes in the presentation of PCA

The distribution of population by broad industrial categories has been made on the 1961 pattern except for the fact that Category III of 1961 has been divided into two categories viz., Category III workers in Live-

stock, Forestry, Fishing, Hunting, Plantations, Orchards and allied activities and Category IV- workers in Mining and Quarrying. The Category IV of 1961, namely workers at Household Industry have been brought under Category V, namely workers in Manufacturing, Servicing, Repairing etc. But the two are distinguished by suffixes (a) and (b) viz., Category V(a) at Household Industry and Category V(b) Workers in Manufacturing etc. other than Household Industry. There is no other change to the remaining broad industrial categories of workers and non-workers except for the fact that 'business services' as also tea stalls and restaurants which were included in Category IX at the 1961 Census are now included in Category VII namely Workers in Trade and Commerce.

Workers & non-workers—change in concept

Wide variations in the proportions of workers obtaining in 1961 and 1971 may be observed. The broad classification of workers in the two censuses is not comparable on account of a significant conceptual difference. While at the 1961 Census, stress was laid on work so that all people who work, including family workers, who are not in receipt of any income, and/or who cannot earn enough for their maintenance were also included as 'workers', at the 1971 Census the persons have been classified for their economic activity on the basis of what a person had returned as his main activity. The main activity was first ascertained according as he spent his time basically as a 'worker' producing goods and services or as a 'non-worker'. Thus, those who had returned themselves as housewives or students or retired persons etc. for their main activity have been classified accordingly under the category of Non-workers. For regular work in industry, trade or service the reference period was the week prior to the enumeration (which was a fortnight in 1961) and for seasonal work such as agriculture etc. the last one year.

Analysis of data

An Analytical Note supported by eight tables explains the statistical information presented in the PCA and helps the reader to appreciate its contents better. It throws light on the distribution and density of population in tehsils by their total, rural and urban areas, sex ratio obtaining in the various tehsils, percentage of scheduled castes and scheduled tribes to total population, and also the proportions of distribution of the scheduled castes and scheduled tribes by the total, rural and urban areas of tehsils in the district. A discussion on the literacy rates of the district as well as for its various tehsils is also made for total, rural and urban areas, both for males and females. The note dwells on the distribution of population by workers and non-workers, their percentage distribution for the district and its various tehsils by sex and their total, rural and urban areas. Percentage distribution of workers and non-workers by sex and by various Industrial Categories then forms the subject matter of a brief discussion.

Appendices

Appendix I gives the Presidential Order listing the castes and tribes that are scheduled in the Constitution of India for this State. The scheduled castes and scheduled tribes population shown in the Primary Census Abstract relates to these castes and tribes. As already mentioned above, PCAs of some special charges have been given in Appendix-II in the DCHBs of the concerned districts. The Common Appendices and Maps in Section III have already been described in the Introduction to Part A.

ANALYTICAL NOTE

Distribution of population

Sawai Madhopur district has a population of 1,193,528 persons which is about 4.63 per cent of the total population of Rajasthan. The district with its 10,593.0 Square Kilometre of area covers about 3.10 per cent of the total area of the State. The density of population, thus, works out to be 113 persons per square kilometre. Tehsils Hindaun, Mahwa, Todabhim, Gangapur and particularly the urban areas of the various tehsils have high densities. The table below provides the area, population and density of the district and its various tehsils by total, rural and urban area separately.

District/Tehsil	Total Rural Urban	Area in sq. km.	Population	Density per sq. km.	District/Tehsil	Total Rural Urban	Area in sq. km.	Population	Density per sq. km
1	2	3	4	5	1	2	3	4	5
S. Madhopur District	T	**10,593.0**	**1,193,528**	**113**	6. Gangapur Tehsil	T	642.6	123,934	193
	R	**10,496,3**	**1,051,442**	**100**		R	639.2	91,274	143
	U	**96.7**	**142,086**	**1,470**		U	3.4	32,660	9,494
1. Mahwa Tehsil	T	477.8	96,828	203	7. Karauli Tehsil	T	1,817.0	160,901	89
	R	477.8	96,828	203		R	1,782.0	133,108	75
	U	—	—	—		U	35.0	27,793	794
2. Todabhim Tehsil	T	539.9	106,792	198	8. Sapotra Tehsil	T	1,403.6	85,329	61
	R	525.1	96,338	183		R	1,403.6	85,329	61
	U	14.8	10,454	706		U	—	—	—
3. Hindaun Tehsil	T	642.7	140,265	218	9. Malarnachor Tehsil	T	1,016.5	102,420	101
	R	630.7	112,370	178		R	1,016.5	102,420	101
	U	12.0	27,895	2,325		U	—	—	--
4. Nadauti Tehsil	T	652.6	65,738	101	10. S. Madhopur Tehsil	T	1,669.0	177,027	106
	R	652.6	65,738	101		R	1,637.5	133,743	82
	U	—	—	—		U	31.5	43,284	1,376
5. Bamanwas Tehsil	T	739.2	79,135	107	11. Khandar Tehsil	T	960.1	55,159	57
	R	739.2	79,135	107		R	960.1	55,159	57
	U	—	—	—		U	—	—	—

As many as 1,051,442 persons live in the rural areas of the district while 142,086 persons reside in the urban centres. The proportion of urban population to the total population of the district is, thus, 11.90 per cent. Eleven tehsils namely Sawai Madhopur, Karauli, Hindaun, Gangapur, Todabhim, Malarnachor, Mahwa, Sapotra, Bamanwas, Nadauti and Khandar (placed according to their population size) together make up the district. The highest contribution towards the district population is made by Sawai Madhopur tehsil (14.83 per cent) followed by Karauli (13.48 per cent), Hindaun (11.75 per cent) and Gangapur (10.39 per cent). Tehsils Todabhim, Malarnachor, Mahwa, Sapotra and Bamanwas contribute 8.95; 8.58; 8.11; 7.15 and 6.63 per cent respectively. Of the remaining tehsils Nadauti accounts for 5.51 per cent and Khandar 4.62 per cent of the district population. The table given below presents the population in the various tehsils comprising Sawai Madhopur district by rural and urban areas separately.

District/Tehsil	Population (Percentage in brackets) Total	Rural	Urban
1	2	3	4
S. Madhopur District	**1,193,528 (100.00)**	**1,051,442 (100.00)**	**142,086 (100.00)**
1. Mahwa Tehsil	96,828 (8.11)	96 828 (9.21)	— —
2. Todabhim Tehsil	106,792 (8.95)	96,338 (9.16)	10,454 (7.36)
3. Hindaun Tehsil	140,265 (11.75)	112,370 (10.69)	27,895 (19.63)
4. Nadauti Tehsil	65,738 (5.51)	65,738 (6.25)	— —
5. Bamanwas Tehsil	79,135 (6.63)	79,135 (7.53)	— —
6. Gangapur Tehsil	123,934 (10.39)	91,274 (8.68)	32,660 (22.99)
7. Karauli Tehsil	160,901 (13.48)	133,108 (12.66)	27,793 (19.56)
8. Sapotra Tehsil	85,329 (7.15)	85,329 (8.11)	— —
9. Malarnachor Tehsil	102,420 (8.58)	102,420 (9 74)	— —
10. S. Madhopur Tehsil	177,027 (14.83)	133,743 (12.72)	43,284 (30.46)
11. Khandar Tehsil	55,159 (4.62)	55,159 (5.25)	— —

The rural population of the district is made by Sawai Madhopur tehsil contributing 12.72 per cent to such population, Karauli 12.66 per cent and Hindaun 10.69 per cent. The proportionate share of tehsils Malarnachor, Mahwa, Todabhim, Gangapur and Sapotra in the district rural population is 9.74; 9.21; 9.16; 8.68 and 8.11 per cent respectively. The remaining is contributed by tehsils Bamanwas (7.53 per cent), Nadauti (6.25 per cent) and Khandar (5.25 per cent). While tehsils Mahwa, Nadauti, Bamanwas, Sapotra, Malarnachor and Khandar have no urban centres, Sawai Madhopur tehsil has two and tehsils Todabhim, Hindaun, Gangapur and Karauli have one urban centre each. Sawai Madhopur tehsil contributes 30.46 per cent to the district urban population followed by Gangapur (22.99 per cent), Hindaun (19.63 per cent) and Karauli (19.56 per cent). The remaining tehsil Todabhim contributes only 7.36 per cent of the district urban population.

Sex-ratio

There are 864 females per thousand males in the district (the proportion for Rajasthan is 911 : 1000). While sex ratio in the rural areas of the district is 866, it is slightly low in the urban areas, for there are 852 females per thousand males as would be seen from the table below.

District/Tehsil	Total Rural Urban	Population Males	Females	Sex-Ratio
1	2	3	4	5
S. Madhopur District	**T**	**640,298**	**553,230**	**864**
	R	**563,567**	**487,875**	**866**
	U	**76,731**	**65,355**	**852**
1. Mahwa Tehsil	T	51,541	45,287	879
	R	51,541	45,287	879
	U	—	—	—
2. Todabhim Tehsil	T	57,400	49,392	860
	R	51,835	44,503	859
	U	5,565	4,889	879
3. Hindaun Tehsil	T	76,127	64,138	843
	R	61,173	51,197	837
	U	14,954	12,941	865
4. Nadauti Tehsil	T	34,964	30,774	880
	R	34,964	30,774	880
	U	—	—	—
5. Bamanwas Tehsil	T	41,778	37,357	894
	R	41,778	37,357	894
	U	—	—	—
6. Gangapur Tehsil	T	66,588	57,346	861
	R	48,812	42,462	870
	U	17,776	14,884	837
7. Karauli Tehsil	T	88,138	72,763	826
	R	73,171	59,937	819
	U	14,967	12,826	857
8. Sapotra Tehsil	T	45,868	39,461	860
	R	45,868	39,461	860
	U	--	—	-
9. Malarnachor Tehsil	T	54,109	48,311	893
	R	54,109	48,311	893
	U	—	—	—
10. S. Madhopur Tehsil	T	94,250	82,777	878
	R	70,781	62,962	890
	U	23,469	19,815	844
11. Khandar Tehsil	T	29,535	25,624	868
	R	29,535	25,624	868
	U	—	—	—

Down at the tehsil level, the sex ratio varies from 826 in Karauli tehsil to 894 in Bamanwas tehsil. While the rural areas of the various tehsils have sex ratios ranging from 819 in Karauli tehsil to 894 in Bamanwas tehsil, rather low variations are observed in case of urban areas of the various tehsils, where the sex ratios vary from 837 in Gangapur tehsil to 879 in Todabhim tehsil.

Scheduled castes and Scheduled tribes

21.16 per cent of the total population of the district belongs to scheduled castes. The percentage of such population to the total in the rural areas of the district is 21.48 per cent, while in the urban areas it is 18.82 per cent. The population of the scheduled tribes in the district is 22.68 per cent of the total population. The proportion of tribal population in the rural areas of the district is 25.35 per cent while in case of urban areas it is only 2.90 per cent. The table below provides the percentage distribution of scheduled castes and scheduled tribes in the district and its various tehsils for total, rural and urban areas separately.

District/Tehsil	Percentage of Scheduled Castes to total population			Percentage of Scheduled Tribes to total population		
	Total	Rural	Urban	Total	Rural	Urban
1	2	3	4	5	6	7
Sawai Madhopur District	**21.16**	**21.48**	**18.82**	**22.68**	**25.35**	**2.90**
1. Mahwa Tehsil	21.62	21.62	—	24.79	24.79	—
2. Todabhim Tehsil	20.52	21.13	14.87	31.96	32.83	23.97
3. Hindaun Tehsil	28.25	29.07	24.92	13.84	17.24	0.16
4. Nadauti Tehsil	19.17	19.17	—	22.76	22.76	—
5. Bamanwas Tehsil	19.24	19.24	—	32.46	32.46	—
6. Gangapur Tehsil	21.32	22.32	18.55	18.26	23.94	2.39
7. Karauli Tehsil	19.88	21.25	13.34	17.81	21.37	0.78
8. Sapotra Tehsil	20.63	20.63	—	36.31	36.31	—
9. Malarnachor Tehsil	18.65	18.65	—	25.26	25.26	—
10. Sawai Madhopur Tehsil	18.29	17.88	19.55	21.99	28.67	1.33
11. Khandar Tehsil	26.80	26.80	—	9.85	9.85	—

Down at the tehsil level, the percentage of scheduled castes for the total areas of the various tehsils varies from 18.29 per cent in Sawai Madhopur tehsil to 28.25 per cent in Hindaun tehsil. It ranges from 17.88 per cent in Sawai Madhopur tehsil to 29.07 per cent in Hindaun tehsil in case of rural areas and from 13.34 per cent in Karauli tehsil to 24.92 per cent in Hindaun tehsil in case of urban areas. The percentage of scheduled tribes in the various tehsils of the district varies from 9.85 per cent in Khandar tehsil to 36.31 per cent in Sapotra tehsil. In the rural areas of the tehsils it ranges from 9.85 per cent in Khandar tehsil to 36.31 per cent in Sapotra tehsil hile in the urban areas it varies from 0.16 per cent in Hindaun tehsil to 23.97 per cent in Todabhim tehsil.

A total population of 252,578 persons of the scheduled castes live in the district, of which 225,844 persons reside in the rural areas and 26,734 persons in the urban centres of the district. There are 270,694 persons belonging to the scheduled tribes residing in the district. As many as 266,567 persons of the tribal population of the district are found in the rural areas while only 4,127 persons live in the urban centres of the district. The following table presents the actual population and percentage share of various tehsils in the formation of scheduled castes and scheduled tribes population of the district by its total, rural and urban areas.

District/Tehsil	Scheduled Castes population (Percentage in brackets)			Scheduled Tribes population (Percentage in brackets)		
	Total	Rural	Urban	Total	Rural	Urban
1	2	3	4	5	6	7
Sawai Madhopur District	**252,578 (100.00)**	**225,844 (100.00)**	**26,734 (100.00)**	**270,694 (100.00)**	**266,567 (100.00)**	**4,127 (100.00)**
1. Mahwa Tehsil	20,933	20,933	—	24,002	24,002	—
	(8.29)	(9.27)	—	(8.87)	(9.00)	—
2. Todabhim Tehsil	21,916	20,361	1,555	34,129	31,623	2,506
	(8.68)	(9.02)	(5.82)	(12.61)	(11.86)	(60.72)
3. Hindaun Tehsil	39,618	32,666	6,952	19,415	19,371	44
	(15.69)	(14.46)	(26.00)	(7.17)	(7.27)	(1.07)
4. Nadauti Tehsil	12,602	12,602	—	14,965	14,965	—
	(4.99)	(5.58)	—	(5.53)	(5.61)	—
5. Bamanwas Tehsil	15,229	15,229	—	25,691	25,691	—
	(6.03)	(6.74)	—	(9.49)	(9.64)	—
6. Gangapur Tehsil	26,428	20,371	6,057	22,629	21,847	782
	(10.46)	(9.02)	(22.66)	(8.36)	(8.20)	(18.95)
7. Karauli Tehsil	31,990	28,282	3,708	28,658	28,440	218
	(12.66)	(12.52)	(13.87)	(10.59)	(10.67)	(5.28)
8. Sapotra Tehsil	17,606	17,606	—	30,982	30,982	—
	(6.97)	(7.80)	—	(11.44)	(11.62)	—
9. Malarnachor Tehsil	19,105	19,105	—	25,868	25,868	—
	(7.56)	(8.46)	—	(9.55)	(9.70)	—
10. Sawai Madhopur Tehsil	32,370	23,908	8,462	38,923	38,346	577
	(12.82)	(10.59)	(31.65)	(14.38)	(14.39)	(13.98)
11. Khandar Tehsil	14,781	14,781	—	5,432	5,432	—
	(5.85)	(6.54)	—	(2.01)	(2.04)	—

The largest contribution to the scheduled castes population is made by Hindaun tehsil (15.69 per cent) followed by Sawai Madhopur (12.82 per cent) and Karauli (12.66 per cent). Tehsils Gangapur, Todabhim, Mahwa, Malarnachor and Sapotra contribute 10.46; 8.68; 8.29; 7.56 and 6.97 per cent respectively. Of the remaining tehsils Bamanwas accounts for 6.03 per cent, Khandar 5.85 per cent and Nadauti 4.99 per cent. Majority of the scheduled castes population lives in the rural areas of the various tehsils. Of the urban scheduled castes population 31.65 per cent is contributed by Sawai Madhopur tehsil followed by Hindaun (26.00 per cent), Gangapur (22.66 per cent) and Karauli (13.87 per cent). The rest 5.82 per cent is con tributed by Todabhim tehsil. The tribal population of the district is made up by tehsils Sawai Madhopur, Todabhim, Sapotra and Karauli contributing 14.38; 12.61; 11.44 and 10.59 per cent respectively. Tehsil Malarnachor accounts for 9.55 per cent, Bamanwas 9.49 per cent, Mahwa 8.87 per cent and Gangapur 8.36 per cent of the scheduled tribes population. The percentage share of tehsils Hindaun, Nadauti and Khandar is 7.17; 5.53 and 2.01 per cent respectively in the formation of tribal population. Bulk of the tribal population is found in the rural areas while only 4,147 persons reside in the urban centres, most of whom are concentrated in the urban areas of Todabhim, Gangapur, Sawai Madhopur and Karauli tehsils.

Literacy

Only 16.29 per cent of the total population of the district is literate. While 35.61 per cent of the district urban population knows how to read and write, only

13.68 per cent of the rural population has this attainment. Male literacy rate in the district is 25.89 per cent and it is 49.06 per cent in case of urban areas while it is 22.74 per cent in case of rural areas. Literacy among the women-folk is comparatively poor. Though the district average comes to 5.18 per cent, it is only 3.22 per cent in the rural areas of the district. It is, however, 19.83 per cent in the urban areas. The table given below presents the literacy rates by sex and by total, rural and urban areas of the district and its various tehsils.

District/Tehsil	Total Rural Urban	Percentage of Literacy			District/Tehsil	Total Rural Urban	Percentage of Literacy		
		Persons	Males	Females			Persons	Males	Females
1	2	3	4	5	1	2	3	4	5
S. Madhopur District	T	**16.29**	**25.89**	**5.18**	6. Gangapur Tehsil	T	21.86	33.30	8 57
	R	**13.68**	**22.74**	**3.22**		R	14.71	25.03	2.85
	U	**35.61**	**49.06**	**19.83**		U	41.83	56.03	24.87
1. Mahwa Tehsil	T	17.24	27.92	5.09	7. Karauli Tehsil	T	13.72	21.12	4.76
	R	17.24	27.92	5.09		R	10.33	16.71	2.54
	U	—	—	—		U	29 97	42.66	15.16
2. Todabhim Tehsil	T	16.25	27.31	3.41	8. Sapotra Tehsil	T	11.75	19.12	3.19
	R	15.20	25.95	2.69		R	11.75	19.12	3.19
	U	25.93	39.95	9.98		U	—	—	—
3. Hindaun Tehsil	T	18.83	29.50	6.27	9. Malarnachor Tehsil	T	13.48	22.13	3.79
	R	15.74	25.88	3.64		R	13.48	22.13	3.79
	U	31.50	44.33	16.68		U	—	—	—
4. Nadauti Tehsil	T	13.52	23.18	2.56	10. S. Madhopur Tehsil	T	20.36	30.78	8.49
	R	13.52	23.18	2.56		R	14.16	23.40	3.76
	U	—	—	—		U	39.53	53.04	23.54
5. Bamanwas Tehsil	T	12.42	21.76	1.97	11. Khandar Tehsil	T	11.18	18.74	2.48
	R	12.42	21.76	1.97		R	11.18	18.74	2.48
	U	—	—	—		U	—	—	—

The literacy rates at the tehsil level for total areas vary from 11.18 per cent in Khandar tehsil to 21.86 per cent in Gangapur tehsil. The range of variation in case of rural areas of the tehsils is from 10·33 per cent in Karauli tehsil to 17.24 per cent in Mahwa tehsil, while in the urban areas of the various tehsils literacy rates range from 25.93 per cent in Todabhim tehsil to 41.83 per cent in Gangapur tehsil. Male literacy rates in the various tehsils range from 18.74 per cent in Khandar tehsil to 33.30 per cent in Gangapur tehsil. In case of rural areas such rates vary from 16.71 per cent in Karauli tehsil to 27.92 per cent in Mahwa tehsil. However, in case of urban areas of the various tehsils, male literacy rates range from 39.95 per cent in Todabhim tehsil to 56.03 per cent in Gangapur tehsil. Comparatively low literacy figures for females are observed at the tehsil level varying from 1.97 per cent in Bamanwas tehsil to 8.57 per cent in Gangapur tehsil. More distressing picture is seen at the level of rural areas of the various tehsils where the female literacy rates range from 1.97 per cent in Bamanwas tehsil to 5.09 per cent in Mahwa tehsil. Urban female literacy rates, however, range from 9.98 per cent in Todabhim tehsil to 24.87 per cent in Gangapur tehsil.

Working population

On the basis of the main economic activity the population of the district is divided into 32.27 per cent workers and 67.73 per cent non-workers. Among the male population, however, the distribution into workers and non-workers is 52.71 and 47.29 per cent respectively. In case of females the proportion of non-workers is as high as 91.39 per cent. While the distribution of the rural population into workers and non-workers is almost in the proportion of 1 : 2 such proportion is nearly 1 : 3 in the urban areas of the district. The rural male population is divided into 53.62 per cent workers and 46.38 per cent non-workers, whereas, the proportion of workers and non-workers among the urban males is 46.03 and

53.97 per cent respectively. The proportionate share of rural females in the economic activity is 9.26 per cent while in case of urban areas of the district female participation is only 3.76 per cent. The table below gives the distribution of workers and non-workers in Sawai Madhopur district and its various tehsils for total, rural and urban areas.

District/Tehsil	Total Rural Urban	Percentage of Workers			Percentage of Non-workers		
		Persons	Males	Females	Persons	Males	Females
1	2	3	4	5	6	7	8
Sawai Madhopur District	T	32.27	52.71	8.61	67.73	47.29	91.39
	R	33.03	53.62	9.26	66.97	46.38	90.74
	U	26.58	46.03	3.76	73.42	53.97	96.24
1. Mahwa Tehsil	T	31.40	50.45	9.71	68.60	49.55	90.29
	R	31.40	50.45	9.71	68.60	49.55	90.29
	U	—	—	—	—	—	—
2. Todabhim Tehsil	T	32.93	51.77	11.04	67.07	48.23	88.96
	R	33.48	52.17	11.71	66.52	47.83	88.29
	U	27.92	48.09	4.97	72.08	51.91	95.03
3. Hindaun Tehsil	T	31.99	52.93	7.14	68.01	47.07	92.86
	R	33.46	54.44	8.38	66.54	45.56	91.62
	U	26.09	46.72	2.24	73.91	53.28	97.76
4. Nadauti Tehsil	T	32.00	52.91	8.24	68.00	47.09	91.76
	R	32.00	52.91	8.24	68.00	47.09	91.76
	U	—	—	—	—	—	—
5. Bamanwas Tehsil	T	35.39	54.86	13.61	64.61	45.14	86.39
	R	35.39	54.86	13.61	64.61	45.14	86 39
	U	—	—	—	—	—	—
6. Gangapur Tehsil	T	30.31	49.50	8.03	69.69	50.50	91.97
	R	32.42	51.69	10.26	67.58	48.31	89.74
	U	24.42	43.49	1.66	75.58	56.51	98.34
7. Karauli Tehsil	T	32.42	53.18	7.26	67.58	46.82	92.74
	R	33.82	55.17	7.76	66.18	44.83	92.24
	U	25.69	43.49	4.93	74.31	56.51	95.07
8. Sapotra Tehsil	T	32.58	54.53	7.07	67.42	45.47	92.93
	R	32.58	54.53	7.07	67.42	45.47	92.93
	U	—	—	—	—	—	—
9. Malarnachor Tehsil	T	32.96	54.69	8.63	67.04	45.31	91.37
	R	32.96	54.69	8.63	67.04	45.31	91.37
	U	—	—	—	—	—	—
10. Sawai Madhopur Tehsil	T	31.70	52.03	8.55	68.30	47.97	91.45
	R	32.64	53.16	9.58	67.36	46.84	90.42
	U	28.78	48.64	5.27	71.22	51.36	94.73
11. Khandar Tehsil	T	33.04	56.17	6.39	66.96	43.83	93.61
	R	33.04	56.17	6.39	66.96	43.83	93.61
	U	—	—	—	—	—	—

Among the various tehsils, the proportion of workers to the total population varies from 30.31 per cent in Gangapur tehsil to 35.39 per cent in Bamanwas tehsil. The contribution of males to the working force ranges from 49.50 per cent in Gangapur tehsil to 56.17 per cent in Khandar tehsil. Female participation in the economic activity varies from 6.39 per cent in Khandar tehsil to 13.61 per cent in Bamanwas tehsil. In case of rural areas of the various tehsils, the proportion of workers ranges from 31.40 per cent in Mahwa tehsil to 35.39 per cent in Bamanwas tehsil. Rural males contribute from 50.45 per cent in Mahwa tehsil to 56.17 per cent in Khandar tehsil to the working force, while the proportionate share of rural females in the economic activity varies from 6.39 per cent in Khandar tehsil to 13.61 per cent in Bamawas tehsil. In the urban areas of the various tehsils the proportion of workers ranges from 24.42 per cent in Gangapur tehsil to 28.78 per cent

in Sawai Madhopur tehsil. The contribution of urban males in the economic activity varies from 43.49 per cent in Gangapur and Karauli tehsils to 48.64 per cent in Sawai Madhopur tehsil, whereas the participation of urban females ranges from 1.66 per cent in Gangapur tehsil to 5.27 per cent in Sawai Madhopur tehsil.

Agriculture is the mainstay of the workers in the district and 77.21 per cent of the male working population and 88.27 per cent of the female working population are engaged in this work. Of these agricultural workers 70.56 per cent of the males and 66.04 per cent of the females are engaged in cultivation while the remaining 6.65 per cent males and 22.23 per cent females are found working as agricultural labourers. Still higher proportion of agricultural workers are observed at the level of rural areas. In case of urban areas of the district male and female participation in the agricultural activities is 17.89 and 37.54 per cent respectively. Other services account for 24.64 per cent of the urban male workers and 26.22 per cent of the urban female workers of the district. Besides trade and commerce in which industry 18.28 per cent of the urban male workers are engaged, manufacturing other than household industry also accounts for 14.26 per cent of the urban male workers. Apart from this 12.62 per cent of the urban male workers are found working in transport, storage and communications. Among the urban female workers 17.30 per cent belong to those working in household industry and their participation in other activites is not sizable.

The majority of the workers in various tehsils of the district are engaged in agricultural activities. As many as 58.21 per cent of the male workers in Sawai Madhopur tehsil to 87.32 per cent in Bamanwas tehsil and as many as 77.40 per cent of female workers in Sawai Madhopur tehsil to 95.21 per cent in Todabhim tehsil are working in this primary activity. Still higher proportions of agricultural workers are observed at the rural level of various tehsils. *High proportions of agricultural workers* are also observed in the urban areas of various tehsils where the proportion of male workers ranges from 6.92 per cent in Gangapur tehsil to 54.22 per cent in Todabhim tehsil and that of female workers from 18.20 per cent in Sawai Madhopur tehsil to 75.31 per cent in Todabhim tehsil.

Other economic activities which engage a sizable number of workers in the urban areas of the various tehsils are the other services, where 19.21 per cent of male workers in Todabhim tehsil to 29.01 per cent in Karauli tehsil and 13.58 per cent of female workers in Todabhim tehsil to 44.94 per cent in Gangapur tehsil are employed. Trade and commerce accounts for 9.16 per cent of the urban male workers in Todabhim tehsil to 25.09 per cent in Gangapur tehsil. Besides manufacturing other than household industry, in which activity the percentage of urban male workers ranges from 4.37 per cent in Todabhim tehsil to 23.43 per cent in Sawai Madhopur tehsil, Transport, Storage and Communication accounts for 0.97 per cent of urban male workers in Todabhim tehsil to 31.43 per cent in Gangapur tehsil. The participation of urban females in the household industry varies from 6.55 per cent in Hindaun tehsil to 23.66 per cent in Sawai Madhopur tehsil, while contribution of urban females in other activities is, rather, small. The table below provides the percentage distribution of workers by sex and industrial categories for the district and its various tehsils.

District/Tehsil	Total Rural Urban	Total Workers		I & II		III		IV	
		Males	Females	Males	Females	Males	Females	Males	Females
1	2	3	4	5	6	7	8	9	10
Sawai Madhopur District	T	100.00	100.00	77.21	88.27	1.63	2.20	0.92	0.36
	R	100.00	100.00	84.14	91.02	1.71	2.27	0.99	0.36
	U	100.00	100.00	17.89	37.54	0.94	0.89	0.33	0.41
1. Mahwa Tehsil	T	100.00	100.00	82.75	94.52	0.72	0.55	0.09	0.02
	R	100.00	100.00	82.75	94.52	0.72	0.55	0.09	0.02
	U	—	—	—	—	—	—	—	—
2. Todabhim Tehsil	T	100.00	100.00	86.92	95.21	0.71	1.30	0.06	—
	R	100.00	100.00	90.16	96.14	0.61	1.36	0.07	—
	U	100.00	100.00	54.22	75.31	1.61	—	—	—
3. Hindaun Tehsil	T	100.00	100.00	74.52	90.81	0.81	0.63	1.40	0.07
	R	100.00	100.00	84.65	93.08	0.88	0.67	1.69	0.05
	U	100.00	100.00	26.21	57.24	0.51	—	0.07	0.35
4. Nadauti Tehsil	T	100.00	100.00	86.38	91.00	1.38	3.12	—	—
	R	100.00	100.00	86.38	91.00	1.38	3.12	—	—
	U	—	—	—	—	—	—	—	—
5. Bamanwas Tehsil	T	100.00	100.00	87.32	89.91	1.83	6.08	—	—
	R	100.00	100.00	87.32	89.91	1.83	6.08	—	—
	U	—	—	—	—	—	—	—	—
6. Gangapur Tehsil	T	100.00	100.00	66.11	89.58	1.08	1.02	0.32	0.87
	R	100.00	100.00	84.25	93.46	1.35	1.03	0.42	0.92
	U	100.00	100.00	6.92	21.05	0.22	0.81	0.01	—
7. Karauli Tehsil	T	100.00	100.00	78.76	85.49	1.69	1.23	1.88	0.06
	R	100.00	100.00	87.48	89.99	1.64	1.25	1.93	0.07
	U	100.00	100.00	24.71	52.37	2.01	1.11	1.54	—
8. Sapotra Tehsil	T	100.00	100.00	86.63	92.83	2.03	1.72	0.22	0.29
	R	100.00	100.00	86.63	92.83	2.03	1.72	0.22	0.29
	U	—	—	—	—	—	—	—	—
9. Malarnachor Tehsil	T	100.00	100.00	81.77	85.03	2.48	5.21	0.05	0.05
	R	100.00	100.00	81.77	85.03	2.48	5.21	0.05	0.05
	U	—	—	—	—	—	—	—	—
10. Sawai Madhopur Tehsil	T	100.00	100.00	58.21	77.40	2.45	1.99	2.96	1.65
	R	100.00	100.00	73.51	87.63	2.92	2.12	3.83	1.79
	U	100.00	100.00	7.81	18.20	0.92	1.25	0.10	0.86
11. Khandar Tehsil	T	100.00	100.00	84.88	84.61	3.06	0.98	—	—
	R	100.00	100.00	84.88	84.61	3.06	0.98	—	—
	U	—	—	—	—	—	—	—	—

V (a)		V (b)		VI		VII		VIII		IX	
Males	Females	Males	Females	Males	Females	Males	Females	Males	Females	Males	Females
11	12	13	14	15	16	17	18	19	20	21	22
3.62	**2.88**	**2.53**	**0.64**	**1.00**	**0.22**	**3.93**	**0.50**	**2.29**	**0.17**	**6.87**	**4.76**
3.20	**2.10**	**1.15**	**0.27**	**0.67**	**0.12**	**2.25**	**0.20**	**1.09**	**0.07**	**4.80**	**3.59**
7.24	**17.30**	**14.26**	**7.45**	**3.80**	**2.12**	**18.28**	**6.03**	**12.62**	**2.04**	**24.64**	**26 22**
3.80	1.52	1.73	0.34	1.24	0.11	3.02	0.14	1.24	—	5.41	2.80
3.80	1.52	1.73	0.34	1.24	0.11	3.02	0.14	1.24	—	5.41	2.80
—	—	—	—	—	—	—	—	—	—	—	—
3.44	1.10	0.86	0.11	0.70	0.06	2.09	0.15	0.35	—	4.87	2.07
3.08	0.69	0.52	0.10	0.43	0.04	1.39	0.13	0.29	—	3.45	1.54
7.06	9.88	4.37	0.41	3.40	0.41	9.16	0.41	0.97	—	19.21	13.58
3.42	2.77	3.30	0.66	1.45	0.11	5.42	0.33	2.03	0.06	7.65	4.56
2.68	2.52	1.31	0.30	0.80	0.05	1.80	0.14	1.32	0.07	4.87	3.12
6.93	6.55	12.78	5.86	4.52	1.04	22.70	3.10	5.40	—	20.88	25.86
3.13	2.17	1.49	0.28	1.14	0.67	2.11	0.20	0 25	—	4.12	2.56
3.13	2.17	1.49	0.28	1.14	0.67	2.11	0.20	0.25	—	4.12	2.56
—	—	—	—	—	—	—	—	—	—	—	—
4.28	1.55	0.83	0.29	0.42	—	1.74	0.10	0.47	0.06	3.11	2.01
4.28	1.55	0.83	0.29	0.42	—	1.74	0.10	0.47	0.06	3.11	2.01
—	—	—	—	—	—	—	—	—	—	—	—
3.16	2.71	2.88	0.24	1.11	0.19	7.00	0.59	10.40	0.52	7.94	4.28
3.21	2.09	0.85	0.09	0.42	0.02	2.07	0.21	3.95	0.21	3.48	1.97
2.99	13.77	9.52	2.83	3.34	3.24	23.09	7.29	31.43	6.07	22.48	44 94
3.19	5.88	1.50	0.32	0.96	0.23	3.43	0.72	0.83	0.02	7.76	6.05
2.23	4.51	0.22	0.06	0.33	0.19	1.57	0.19	0.27	0.02	4.33	3.72
9.14	15.98	9.46	2.22	4.84	0.47	14.96	4.59	4.33	—	29.01	23.26
2.48	1.26	1.02	0.36	0.58	—	2.55	0.32	0.63	0.21	3.86	3.01
2.48	1.26	1.02	0.36	0.58	—	2.55	0.32	0.63	0.21	3.86	3.01
—	—	—	—	—	—	—	—	—	—	—	—
3.22	2.09	1.61	0.43	0.77	0.02	2.96	0.17	0.89	0.07	6.25	6.93
3.22	2.09	1.61	0.43	0.77	0.02	2.96	0.17	0.89	0.07	6.25	6.93
—	—	—	—	—	—	—	—	—	—	—	—
5.53	5.40	7.18	2.43	1.42	0.69	6.07	1.54	4.23	0.59	11.95	8.31
4.40	2.24	2.24	0.46	0.88	0.20	2.95	0.30	1.94	0.12	7.33	5.14
9.28	23.66	23.43	13.79	3 18	3.54	16.35	8.72	11.76	3.35	27.17	26.63
2.78	2.81	0.71	0.12	0.39	0.24	2.82	0.49	0.19	—	5.17	10.75
2.78	2.81	0.71	0.12	0.39	0.24	2.82	0.49	0.19	—	5.17	10.75
—	—	—	—	—	—	—	—	—	—	—	—

PRIMARY CENSUS ABSTRACT

7 - SAWAI MADHOPUR DISTRICT

Code No.	District/Tehsil/U.A./Town		Area in Square Kms.	Occupied Residential Houses	Households	TOTAL POPULATION		
						Persons	Males	Females
1	2		3	4	5	6	7	8
7	**SAWAI MADHOPUR DISTRICT**	T	**10,593.0**	**205,383**	**212,767**	**1,193,528**	**640,298**	**553,230**
		R	**10,496 3**	**179,452**	**185,427**	**1,051,442**	**563,567**	**487,875**
		U	**96.7**	**25,931**	**27,340**	**142,086**	**76,731**	**65,355**
1	Mahwa Tehsil	T	477.8	16,833	17,141	96,828	51,541	45,287
		R	477.8	16,833	17,141	96,828	51,541	45,287
		U	—	—	—	—	—	—
2	Todabhim Tehsil	T	539.9	18,?56	19,081	106,792	57,400	49,392
		R	525.1	16,569	17,303	96,338	51,835	44,503
		U	14.8	1,687	1,778	10,454	5,565	4,889
I	Todabhim Town	U	14.80	1,687	1,778	10,454	5,565	4,889
3	Hindaun Tehsil	T	642.7	23,481	24,926	140,265	76,127	64,138
		R	630.7	18,942	20,115	112,370	61,173	51,197
		U	12.0	4,539	4,811	27,895	14,954	12,941
II	Hindaun Town	U	12.00	4,539	4,811	27,895	14,954	12,941
4	Nadauti Tehsil	T	652.6	11,238	11,665	65,738	34,964	30,774
		R	652.6	11,238	11,665	65,738	34,964	30,774
		U	—	—	—	—	—	—
5	Bamanwas Tehsil	T	739.2	13,396	13,469	79,135	41,778	37,357
		R	739.2	13,396	13,469	79,135	41,778	37,357
		U	—	—	—	—	—	—
6	Gangapur Tehsil	T	642.6	21,375	21,887	123,934	66,588	57,346
		R	639.2	15,151	15,597	91,274	48,812	42,462
		U	3.4	6,224	6,290	32,660	17,776	14,884
	Gangapur Urban Agg.n	U	3.44	6,224	6,290	32,660	17,776	14,884
III	Gangapur Town	U	2.31	5,177	5,243	27,453	14,941	12,512
IIIa	*Outgrowth**	*U*	*1.13*	*1,047*	*1,047*	*5,207*	*2,835*	*2,372*
7	Karauli Tehsil	T	1,817.0	27,362	28,471	160,901	88,138	72,763
		R	1,782.0	22,774	23,336	133,108	73,171	59,937
		U	35.0	4,588	5,135	27,793	14,967	12,826
IV	Karauli Town	U	35.00	4,588	5,135	27,793	14,967	12,826
8	Sapotra Tehsil	T	1,403.6	13,625	14,198	85,329	45,868	39,461
		R	1,403.6	13,625	14,198	85,329	45,868	39,461
		U	—	—	—	—	—	—

* Consisting of the urbanised though non-municipalised portion, of Gangapur village (Railway Colony).

Scheduled Castes		Scheduled Tribes		Literate & Educated Persons			District/Tehsil/U.A./Town	Code No.
Males	Females	Males	Females	Males	Females			
9	10	11	12	13	14		2	1
133,408	**119,170**	**145,248**	**125,446**	**165,800**	**28,671**	**T**	**SAWAI MADHOPUR**	**7**
119,200	**106,644**	**142,884**	**123,683**	**128,155**	**15,714**	**R**	**DISTRICT**	
14,208	**12,526**	**2,364**	**1,763**	**37,645**	**12,957**	**U**		
10,987	9,946	12,835	11,167	14,392	2,304	T	Mahwa Tehsil	1
10,987	9,946	12,835	11,167	14,392	2,304	R		
—	—	—	—	—	—	U		
11,630	10,286	18,272	15,857	15,675	1,683	T	Todabhim Tehsil	2
10,800	9,561	16,964	14,659	13,452	1,195	R		
830	725	1,308	1,198	2,223	488	U		
830	725	1,308	1,198	2,223	488	U	Todabhim Town	I
21,107	18,511	10,652	8,763	22,459	4,021	T	Hindaun Tehsil	3
17,487	15,179	10,614	8,757	15,830	1,862	R		
3,620	3,332	38	6	6,629	2,159	U		
3,620	3,332	38	6	6,629	2,159	U	Hindaun Town	II
6,624	5,978	7,930	7,035	8,103	787	T	Nadauti Tehsil	4
6,624	5,978	7,930	7,035	8,103	787	R		
—	—	—	—	—	—	U		
8,060	7,169	13,401	12,290	9,091	737	T	Bamanwas Tehsil	5
8,060	7,169	13,401	12,290	9,091	737	R		
—	—	—	—	—	—	U		
13,893	12,535	12,172	10,457	22,177	4,914	T	Gangapur Tehsil	6
10,626	9,745	11,701	10,146	12,217	1,212	R		
3,267	2,790	471	311	9,960	3,702	U		
3,267	2,790	471	311	9,960	3,702	U	Gangapur Urban Agg.n	
2,865	2,491	395	273	8,115	2,641	U	Gangapur Town	III
402	*299*	*76*	*38*	*1,845*	*1,061*	*U*	*Outgrowth*	*IIIa*
17,127	14,863	15,786	12,872	18,612	3,467	T	Karauli Tehsil	
15,146	13,136	15,633	12,807	12,227	1,523	R		7
1,981	1,727	153	65	6,385	1,944	U		
1,981	1,727	153	65	6,385	1,944	U	Karauli Town	IV
9,360	8,246	16,755	14,227	8,769	1,260	T	Sapotra Tehsil	8
9,360	8,246	16,755	14,227	8,769	1,260	R		
—	—	—	—	—	—	U		

7 - SAWAI MADHOPUR DISTRICT

Code No.	District/Tehsil/U.A./ Town		Total Workers (I-IX)		WORKERS I Cultivators		II Agricultural Labourers		III Livestock, Forestry, Fishing, Hunting and Plantations, Orchards and Allied activities		IV Mining and Quarrying		V Manufacturing, Servicing and (a) Household Industry	
			Males	Females	Males	Females	Males	Females	Males	Females	Males	Females	Males	Females
1	2		15	16	17	18	19	20	21	22	23	24	25	26
7	**SAWAI MADHOPUR DISTRICT**	T	337,496	47,614	238,135	31,441	22,436	10,586	5,501	1,046	3,114	174	12,231	1,374
		R	302,179	45,158	233,002	30,830	21,252	10,275	5,169	1,024	2,997	164	9,673	949
		U	35,317	2,456	5,133	611	1,184	311	332	22	117	10	2,558	425
1	Mahwa Tehsil	T	26,003	4,397	19,828	3,052	1,689	1,104	187	24	24	1	988	67
		R	26,003	4,397	19,828	3,052	1,689	1,104	187	24	24	1	988	67
		U	—	—	—	—	—	—	—	—	—	—	—	—
2	Todabhim Tehsil	T	29,718	5,453	23,080	4,202	2,752	990	209	71	18	—	1,022	60
		R	27,042	5,210	21,904	4,136	2,477	873	166	71	18	—	833	36
		U	2,676	243	1,176	66	275	117	43	—	—	—	189	24
I	Todabhim Town	U	2,676	243	1,176	66	275	117	43	—	—	—	189	24
3	Hindaun Tehsil	T	40,292	4,580	27,463	3,007	2,562	1,152	328	29	566	3	1,377	127
		R	33,305	4,290	25,861	2,892	2,333	1,101	292	29	561	2	893	108
		U	6,987	290	1,602	115	229	51	36	—	5	1	484	19
II	Hindaun Town	U	6,987	290	1,602	115	229	51	36	—	5	1	484	19
4	Nadauti Tehsil	T	18,498	2,535	13,721	1,336	2,257	971	256	79	—	—	580	55
		R	18,498	2,535	13,721	1,336	2,257	971	256	79	—	—	580	55
		U	—	—	—	—	—	—	—	—	—	—	—	—
5	Bamanwas Tehsil	T	22,918	5,086	17,489	3,006	2,523	1,567	420	309	—	—	980	79
		R	22,918	5,086	17,489	3,006	2,523	1,567	420	309	—	—	980	79
		U	—	—	—	—	—	—	—	—	—	—	—	—
6	Gangapur Tehsil	T	32,959	4,605	19,190	3,281	2,600	844	357	47	106	40	1,040	125
		R	25,229	4,358	18,848	3,266	2,407	807	340	45	105	40	809	91
		U	7,730	247	342	15	193	37	17	2	1	—	231	34
	Gangapur UrbanAgg.n	U	7,730	247	342	15	193	37	17	2	1	—	231	34
III	Gangapur Town	U	6,582	212	342	15	193	37	17	2	1	—	221	33
IIIa	*Outgrowth*	*U*	*1,148*	*35*	—	—	—	—	—	—	—	—	*10*	*1*
7	Karauli Tehsil	T	46,874	5,286	34,771	3,073	2,148	1,446	794	65	881	3	1,495	311
		R	40,365	4,654	33,514	2,795	1,797	1,393	663	58	781	3	900	210
		U	6,509	632	1,257	278	351	53	131	7	100	—	595	101
IV	Karauli Town	U	6,509	632	1,257	278	351	53	131	7	100	—	595	101
8	Sapotra Tehsil	T	25,011	2,788	20,238	2,057	1,430	531	507	48	54	8	621	35
		R	25,011	2,788	20,238	2,057	1,430	531	507	48	54	8	621	35
		U	—	—	—	—	—	—	—	—	—	—	—	—

WORKERS													
		VI		VII		VIII		IX		X			
Processing, Repairs (b) Other than Household Industry		Construction		Trade and Commerce		Transport, Storage and Communication		Other Services		Non-Workers		District/Tehsil/U.A./ Town	Code No
Males	Females	Males	Females	Males	Females	Males	Females	Males	Females	Males	Females		
27	28	29	30	31	32	33	34	35	36	37	38	2	1
8,520	**303**	**3,364**	**105**	**13,259**	**237**	**7,739**	**82**	**23,197**	**2,266**	**302,802**	**505,616** T	**SAWAI MADHOPUR**	**7**
3,484	**120**	**2,021**	**53**	**6,802**	**89**	**3,283**	**32**	**14,496**	**1,622**	**261,388**	**442,717** R	**DISTRICT**	
5,036	**183**	**1,343**	**52**	**6,457**	**148**	**4,456**	**50**	**8,701**	**644**	**41,414**	**62,899** U		
449	15	322	5	786	6	323	—	1,407	123	25,538	40,890 T	Mahwa Tehsil	1
449	15	322	5	786	6	323	—	1,407	123	25,538	40,890 R		
—	—	—	—	—	—	—	—	—	—	—	— U		
256	6	208	3	622	8	104	—	1,447	113	27,682	43,939 T	Todabhim Tehsil	2
139	5	117	2	377	7	78	—	933	80	24,793	39,293 R		
117	1	91	1	245	1	26	—	514	33	2,889	4,646 U		
117	1	91	1	245	1	26	—	514	33	2,889	4,646 U	Todabhim Town	I
1,330	30	582	5	2,185	15	817	3	3,082	209	35,835	59,558 T	Hindaun Tehsil	3
437	13	266	2	599	6	440	3	1,623	134	27,868	46,907 R		
893	17	316	3	1,586	9	377	—	1,459	75	7,967	12,651 U		
893	17	316	3	1,586	9	377	—	1,459	75	7,967	12,651 U	Hindaun Town	II
275	7	210	17	391	5	46	—	762	65	16,466	28,239 T	Nadauti Tehsil	4
275	7	210	17	391	5	46	—	762	65	16,466	28,239 R		
—	—	—	—	—	—	—	—	—	—	—	— U		
190	15	96	—	400	5	108	3	712	102	18,860	32,271 T	Bamanwas Tehsil	5
190	15	96	—	400	5	108	3	712	102	18,860	32,271 R		
—	—	—	—	—	—	—	—	—	—	—	— U		
950	11	365	9	2,308	27	3,427	24	2,616	197	33,629	52,741 T	Gangapur Tehsil	6
214	4	107	1	523	9	998	9	878	86	23,583	38,104 R		
736	7	258	8	1,785	18	2,429	15	1,738	111	10,046	14,637 U		
736	7	258	8	1,785	18	2,429	15	1 738	111	10 046	14,637 U	Gangapur UrbanAgg.n	
731	7	256	8	1,778	18	1,442	4	1,601	88	8,359	12,300 U	Gangapur Town	III
5	—	*2*	—	*7*	—	*987*	*11*	*137*	*23*	*1,687*	*2,337 U*	*Outgrowth*	*IIIa*
703	17	448	12	1,608	38	390	1	3,636	320	41,264	67,477 T	Karauli Tehsil	7
87	3	133	9	634	9	108	1	1,748	173	32,806	55,283 R		
616	14	315	3	974	29	282	—	1,888	147	8,458	12,194 U		
616	14	315	3	974	29	282	—	1,888	147	8,458	12,194 U	Karauli Town	IV
255	10	144	—	638	9	158	6	966	84	20,857	36,673 T	Sapotra Tehsil	8
255	10	144	—	638	9	158	6	966	84	20,857	36,673 R		
—	—	—	—	—	—	—	—	—	—	—	— U		

7 - SAWAI MADHOPUR DISTRICT

Code No	District/Tehsil/U.A./Town		Area in Square Kms.	Occupied Residential Houses	Households	TOTAL POPULATION		
						Persons	Males	Females
1	2		3	4	5	6	7	8
9	Malarnachor Tehsil	T	1,016.5	17,909	18,223	102,420	54,109	48,311
		R	1,016.5	17,909	18,223	102,420	54,109	48,311
		U	—	—	—	—	—	—
10	Sawai Madhopur Tehsil	T	1,669.0	31,715	33,316	177,027	94,250	82,777
		R	1,637.5	22,822	23,990	133,743	70,781	62,962
		U	31.5	8,893	9,326	43,284	23,469	19,815
	S. Madhopur Urban Agg.n	U	31.45	8,893	9,326	43,284	23,469	19,815
V	Sawai Madhopur Town	U	7.87	4,043	4,130	21,105	11,170	9,935
VI	Man Town	U	22.63	3,258	3,603	15,522	8,587	6,935
VIa	*Outgrowth**	*U*	*0.95*	*1,592*	*1,593*	*6,657*	*3,712*	*2,945*
11	Khandar Tehsil	T	960.1	10,193	10,390	55,159	29,535	25,624
		R	960.1	10,193	10,390	55,159	29,535	25,624
		U	—	—	—	—	—	—

* Consisting of the urbanised though non-municipalised portion, of Chak Champura village (Cement Factory).

Scheduled Castes		Scheduled Tribes		Literate & Educated Persons			District/Tehsil/U.A./Town	Code No.
Males	Females	Males	Females	Males	Females			
9	10	11	12	13	14		2	1
9,988	9,117	13,612	12,256	11,974	1,833	T	Malarnachor Tehsil	9
9,988	9,117	13,612	12,256	11,974	1,833	R		
—	—	—	—	—	—	U		
16,856	15,514	20,844	18,079	29,014	7,030	T	S. Madhopur Tehsil	10
12,346	11,562	20,450	17,896	16,566	2,366	R		
4,510	3,952	394	183	12,448	4,664	U		
4,510	3,952	394	183	12,448	4,664	U	S. Madhopur Urban Agg.n	
1,548	1,440	133	43	6,160	2,305	U	S. Madhopur Town	V
1,871	1,599	176	88	4,335	1,422	U	Man Town	VI
1,091	*913*	*85*	*52*	*1,953*	*937*	*U*	*Outgrowth*	*VIa*
7,776	7,005	2,989	2,443	5,534	635	T	Khandar Tehsil	11
7,776	7,005	2,989	2,443	5,534	635	R		
—	—	—	—	—	—	U		

7 - SAWAI MADHOPUR DISTRICT

Code No.	District/Tehsil/U.A./ Town		Total Workers (I-IX)		WORKERS I Cultivators		II Agricultural Labourers		III Livestock, Forestry, Fishing, Hunting and Plantations, Orchards and Allied activities		IV Mining and Quarrying		V Manufacturing, Servicing and (a) Household Industry	
			Males	Females	Males	Females	Males	Females	Males	Females	Males	Females	Males	Females
1	2		15	16	17	18	19	20	21	22	23	24	25	26
9	Malarnachor Tehsil	T	29,592	4,169	22,526	2,946	1,673	599	733	217	14	2	952	87
		R	29,592	4,169	22,526	2,946	1,673	599	733	217	14	2	952	87
		U	—	—	—	—	—	—	—	—	—	—	—	—
10	S. Madhopur Tehsil	T	49,041	7,078	26,954	4,630	1,595	848	1,203	141	1,451	117	2,714	382
		R	37,626	6,034	26,198	4,493	1,459	795	1,098	128	1,440	108	1,655	135
		U	11,415	1,044	756	137	136	53	105	13	11	9	1,059	247
	Sawai Madhopur Urban Agg.n	U	11,415	1,044	756	137	136	53	105	13	11	9	1,059	247
V	S. Madhopur Town	U	5,302	558	164	46	34	15	74	13	9	8	894	226
VI	Man Town	U	4,377	386	591	91	101	37	28	—	—	—	160	21
VIa	*Outgrowth*	*U*	*1,736*	*100*	*1*	—	*1*	*1*	*3*	—	*2*	*1*	*5*	—
11	Khandar Tehsil	T	16,590	1,637	12,875	851	1,207	534	507	16	—	—	462	46
		R	16,590	1,637	12,875	851	1,207	534	507	16	—	—	462	46
		U	—	—	—	—	—	—	—	—	—	—	—	—

WORKERS													
		VI		VII		VIII		IX		X			
Processing, Repairs (b) Other than Household Industry		Construction		Trade and Commerce		Transport, Storage and Communication		Other Services		Non-Workers		District/Tehsil/U.A./ Town	Code No.
Males	Females	Males	Females	Males	Females	Males	Females	Males	Females	Males	Females		
27	28	29	30	31	32	33	34	35	36	37	38	2	1
476	18	229	1	876	7	263	3	1,850	289	24,517	44,142 T	Malarnachor Tehsil	9
476	18	229	1	876	7	263	3	1,850	289	24,517	44,142 R		
—	—	—	—	—	—	—	—	—	—	—	— U		
3,519	172	695	49	2,977	109	2,072	42	5,861	588	45,209	75,699 T	S. Madhopur Tehsil	10
845	28	332	12	1,110	18	730	7	2,759	310	33,155	56,928 R		
2,674	144	363	37	1,867	91	1,342	35	3,102	278	12,054	18,771 U		
2,674	144	363	37	1,867	91	1,342	35	3,102	278	12,054	18,771 U	Sawai Madhopur Urban Agg.n	
837	67	227	16	1,378	61	365	2	1,320	104	5,868	9,377 U	S. Madhopur Town	V
402	17	132	15	454	29	948	27	1,561	149	4,210	6,549 U	Man Town	VI
1,435	*60*	*4*	*6*	*35*	*1*	*29*	*6*	*221*	*25*	*1,976*	*2,845 U*	*Outgrowth*	*VIa*
117	2	65	4	468	8	31	—	858	176	12,945	23,987 T	Khandar Tehsil	
117	2	65	4	468	8	31	—	858	176	12,945	23,987 R		11
—	—	—	—	—	—	—	—	—	—	—	— U		

TEHSIL : 1 - MAHWA

Sl No.	Code No.	Name of Village	Area (in acres)	Occupied Residential Houses	Households	TOTAL POPULATION			Scheduled Castes		Scheduled Tribes		Literate and Educated Persons		Total Workers (I-IX)	
						P	M	F	M	F	M	F	M	F	M	F
0	1	2	3	4	5	6	7	8	9	10	11	12	13	14	15	16
TEHSIL : 1 - MAHWA			118,067	16,833	17,141	96,828	51,541 45,287		10,987 9,946		12,835 11,167		14,392 2,304		26,003 4,397	
1	1	Banawar	1,204	139	139	823	429	394	50	42	168	165	128	18	216	—
2	2	Hadauli	567	51	51	417	236	181	—	—	—	—	22	—	125	—
3	3	Isarpura	300	24	24	155	81	74	10	11	—	—	3	—	42	—
4	4	Nangal Meo	195	26	26	203	113	90	—	—	—	—	—	—	47	—
5	5	Daulatpura	406	49	49	318	181	137	31	20	89	71	47	3	82	—
6	6	Reenguspura	789	77	77	472	254	218	52	41	156	134	34	3	133	—
7	7	Kot	2,868	290	307	2,034	1,056	978	187	153	261	245	262	34	541	9
8	8	Haldena	1,455	116	118	706	371	335	—	—	261	228	92	5	174	—
9	9	Nangal Kolra	413	30	30	225	110	115	7	7	—	—	28	10	52	2
10	10	Raudalpur	852	79	79	506	268	238	38	33	158	151	75	2	123	—
11	11	Nangal Charnan	118	24	24	171	96	75	3	10	93	65	1	—	46	—
12	12	Reendli	481	171	171	1,037	524	513	129	132	211	228	137	18	222	32
13	13	Mandawar	1,725	795	795	4,514	2,445	2,069	152	134	436	343	1230	460	1082	75
14	14	Nangal Sumersingh	620	118	118	739	403	336	103	76	106	77	136	10	201	80
15	15	Sarawali	791	55	55	375	188	187	22	14	96	99	27	3	100	1
16	16	Tahaldi	629	103	104	521	290	231	139	112	132	102	67	—	148	—
17	17	Nangal Meena	550	93	93	556	292	264	67	66	214	190	72	—	154	9
18	18	Ukroond	1,662	263	263	1,552	838	714	85	80	532	440	227	18	418	17
19	19	Gopalgarh	543	51	51	293	155	138	81	81	41	25	26	6	90	14
20	20	Raipur	276	48	48	284	148	136	—	—	148	136	29	—	83	19
21	21	Bhandpura	391	104	104	590	307	283	239	215	2	4	85	—	155	32
22	22	Garh Himmatsingh	661	456	460	2,782	1,506	1,276	118	111	202	184	553	128	726	59
23	23	Teekri Kilanot	434	68	68	389	203	186	140	129	11	14	47	5	113	99
24	24	Kherli Khurd	222	19	19	133	77	56	21	14	46	37	6	1	44	1
25	25	Kherli Kalan	258	15	15	110	57	53	—	—	50	45	6	—	34	1
26	26	Haripura	543	22	22	129	68	61	—	—	53	46	11	2	44	2
27	27	Kishorpura	269	16	16	118	61	57	35	24	26	33	2	—	41	37
28	28	Pakhar	967	206	206	1,317	695	622	210	193	86	91	160	16	371	24
29	29	Seet	631	51	51	314	178	136	19	18	6	6	40	1	73	3
30	30	Raseedpur	270	372	374	1,684	889	795	204	175	131	100	271	48	457	72
31	31	Dallapura	226				Unpopulated									
32	32	Rajgarh	636	37	47	281	162	119	59	33	64	43	34	1	85	—
33	33	Paloda	562	18	18	168	94	74	27	16	—	—	23	4	41	43
34	34	Peelwa	596	28	41	252	142	110	36	29	103	79	9	—	62	2
35	35	Beerasna	441	61	61	363	184	179	8	11	160	148	66	3	101	97
36	36	Dholkhera	959	126	126	768	420	348	142	115	41	37	137	7	198	4
37	37	Manyapura	222	31	31	233	123	110	57	51	53	38	27	1	69	10
38	38	Badanpura	223	3	3	34	20	14	—	—	—	—	15	4	8	—
39	39	Norangpura	378	50	50	322	178	144	—	—	99	94	38	4	96	—
40	40	Jatwara	1,072	133	133	727	378	349	63	68	210	182	88	8	214	31

WORKERS																				NON-WORKERS		Sl. No.
I		II		III		IV		V(a)		V(b)		VI		VII		VIII		IX		X		
M	F	M	F	M	F	M	F	M	F	M	F	M	F	M	F	M	F	M	F	M	F	
17	18	19	20	21	22	23	24	25	26	27	28	29	30	31	32	33	34	35	36	37	38	0
19,828	**1,689**		**187**		**24**		**988**		**449**		**322**		**786**		**323**		**1,407**		**25,538**			
3,052		**1,104**		**24**		**1**		**67**		**15**		**5**		**6**		—		**123**		**40,890**		
198	—	—	—	—	—	—	—	—	—	1	—	—	—	7	—	2	—	8	—	213	394	1
122	—	2	—	—	—	—	—	—	—	—	—	—	—	—	—	—	—	1	—	111	181	2
42	—	—	—	—	—	—	—	—	—	—	—	—	—	—	—	—	—	—	—	39	74	3
47	—	—	—	—	—	—	—	—	—	—	—	—	—	—	—	—	—	—	—	66	90	4
81	—	—	—	—	—	—	—	1	—	—	—	—	—	—	—	—	—	—	—	99	137	5
133	—	—	—	—	—	—	—	—	—	—	—	—	—	—	—	—	—	—	—	121	218	6
461	5	21	—	9	—	—	—	3	1	6	—	3	—	9	—	4	—	25	3	515	969	7
155	—	8	—	—	—	—	—	5	—	—	—	—	—	—	—	—	—	6	—	197	335	8
45	1	1	—	1	—	—	—	—	—	—	—	—	—	—	—	1	—	4	1	58	113	9
103	—	2	—	—	—	—	—	1	—	—	—	—	—	—	—	—	—	17	—	145	238	10
39	—	2	—	—	—	—	—	—	—	—	—	—	—	—	—	—	—	5	—	50	75	11
140	7	44	23	—	—	—	—	10	1	2	—	5	—	2	—	7	—	12	1	302	481	12
297	34	35	18	5	—	3	—	60	—	55	1	52	—	230	4	160	—	185	18	1,363	1,994	13
111	1	16	77	2	—	—	—	7	2	15	—	30	—	7	—	3	—	10	—	202	256	14
94	1	1	—	—	—	—	—	—	—	—	—	—	—	—	—	—	—	5	—	88	186	15
121	—	3	—	—	—	—	—	16	—	2	—	2	—	4	—	—	—	—	—	142	231	16
150	9	—	—	—	—	—	—	—	—	—	—	—	—	1	—	—	—	3	—	138	255	17
365	55	32	16		—	—	—	7	—	—	—	3	—	4	—	2	—	5	—	420	643	18
84	13	1	—	—	—	—	—	1	—	—	—	1	—	—	—	1	—	2	1	65	124	19
75	18	—	—	—	—	—	—	—	—	—	—	2	—	2	—	3	—	1	1	65	117	20
37	17	—	—	8	2	—	—	42	3	7	—	34	3	22	—	—	—	5	7	152	251	21
360	46	46	5	2	—	—	—	94	6	51	2	11	—	95	—	8	—	59	—	780	1,217	22
107	97	3	2	—	—	—	—	—	—	—	—	—	—	—	—	—	—	3	—	90	87	23
43	1	—	—	—	—	—	—	—	—	—	—	—	—	—	—	—	—	1	—	33	55	24
33	1	—	—	—	—	—	—	—	—	—	—	—	—	—	—	—	—	1	—	23	52	25
41	2	—	—	—	—	—	—	—	—	—	—	—	—	—	—	—	—	3	—	24	59	26
41	37	—	—	—	—	—	—	—	—	—	—	—	—	—	—	—	—	—	—	20	20	27
333	10	18	13	—	—	—	—	3	—	—	—	—	—	2	—	4	—	11	1	324	598	28
48	—	23	3	—	—	—	—	—	—	—	—	—	—	—	—	1	—	1	—	105	133	29
292	26	39	35	—	—	—	—	43	9	4	2	11	—	24	—	5	—	39	—	432	723	30
										Unpopulated												31
58	—	22	—	—	—	—	—	—	—	—	—	1	—	—	—	1	—	3	—	77	119	32
31	—	3	43	—	—	—	—	2	—	—	—	—	—	—	—	—	—	5	—	53	31	33
41	2	21	—	—	—	—	—	—	—	—	—	—	—	—	—	—	—	—	—	80	108	34
95	4	—	93	—	—	—	—	6	—	—	—	—	—	—	—	—	—	—	—	83	82	35
198	—	—	4	—	—	—	—	—	—	—	—	—	—	—	—	—	—	—	—	222	344	36
58	—	7	10	2	—	—	—	—	—	—	—	—	—	2	—	—	—	—	—	54	100	37
8	—	—	—	—	—	—	—	—	—	—	—	—	—	—	—	—	—	—	—	12	14	38
95	—	—	—	—	—	—	—	—	—	—	—	—	—	—	—	—	—	1	—	82	144	39
191	10	7	21	—	—	—	—	7	—	—	—	—	—	7	—	—	—	2	—	164	318	40

TEHSIL : 1 - MAHWA

Sl. No.	Code No.	Name of Village	Area (in acres)	Occupied Residential Houses	Households	TOTAL POPULATION			Scheduled Castes		Scheduled Tribes		Literate and Educated Persons		Total Workers (I-IX)	
						P	M	F	M	F	M	F	M	F	M	F
0	1	2	3	4	5	6	7	8	9	10	11	12	13	14	15	16
41	41	Parla	378	60	60	427	223	204	82	78	124	108	71	1	125	1
42	42	Beergaon	504	53	53	371	198	173	13	13	169	151	41	1	98	89
43	43	Nadna	420	44	44	285	158	127	9	5	—	—	18	—	112	74
44	44	Tudiyana	1,307	173	173	1,011	536	475	127	121	50	32	108	11	293	5
45	45	Ber Khera	1,330	125	165	1,192	628	564	168	147	108	115	133	17	303	82
46	46	Doolapura	917	82	82	555	302	253	106	97	44	36	58	5	156	7
47	47	Bali	783	56	63	409	210	199	34	40	83	67	35	3	111	6
48	48	Kamalpura	487	40	49	314	149	165	10	16	94	88	44	3	78	6
49	49	Akbarpur	386	12	19	152	84	68	11	9	73	59	18	—	32	—
50	50	Ramgarh	898	213	213	1,344	672	672	254	253	97	88	230	41	327	4
51	51	Mahuwa	756	1,105	1,164	6,108	3,284	2,824	539	541	98	70	1396	531	1214	81
52	52	Shahadpur	494	56	56	343	181	162	69	67	—	—	54	2	98	73
53	53	Motooka	245	19	19	92	46	46	—	—	46	46	13	—	27	28
54	54	Pali	1,502	116	116	193	104	89	7	7	—	—	20	1	70	64
55	55	Bhopur	542	31	31	893	452	441	68	55	82	69	177	34	194	9
56	56	Bhopur Tappa	1,186	101	101	591	321	270	48	46	107	88	66	2	156	88
57	57	Kesri	882	90	90	559	280	279	90	79	11	9	80	16	157	147
58	58	Kesra	778	66	66	435	238	197	52	46	47	42	37	1	134	2
59	59	Kherli Naryansingh	601	65	65	386	191	195	73	73	46	41	25	5	111	58
60	60	Sarangpur	442	10	10	58	29	29	—	—	—	—	5	1	16	—
61	61	Rajpur	781	39	39	231	118	113	26	30	—	—	14	7	59	11
62	62	Ladanpur	478	17	17	117	63	54	8	9	—	—	10	2	33	4
63	63	Magarkha	257	13	13	80	43	37	—	—	—	—	4	—	21	—
64	64	Bahar Khoh	904	58	58	377	193	184	54	57	4	5	16	—	91	14
65	65	Khoh Kalan	1,213	39	39	396	207	189	91	71	—	—	41	4	103	15
66	66	Todra	459	53	53	409	223	186	47	44	—	—	54	1	122	—
67	67	Sinduki	773	106	106	663	359	304	33	33	171	146	126	12	199	94
68	68	Salampur	692	135	135	827	439	388	96	77	259	236	115	5	257	179
69	69	Teekri Jafran	688	78	78	506	273	233	49	42	207	181	73	—	148	132
70	70	Handiya	1,462	173	173	1,171	620	551	103	85	35	27	133	21	318	13
71	71	Allapur	291	5	5	45	20	25	—	—	—	—	—	—	9	13
72	72	Nayagaon	655	40	40	257	137	120	—	—	137	120	45	—	66	—
73	73	Dhanturi	603	37	37	220	125	95	—	—	3	5	16	—	57	—
74	74	Thekra	425	32	32	239	124	115	—	—	116	107	36	—	65	—
75	75	Samleti	1,157	158	166	1,037	545	492	63	67	343	320	104	—	267	218
76	76	Hurla	1,764	247	247	1,430	773	657	141	134	466	396	177	6	397	8
77	77	Guwarki	1,218	124	124	663	344	319	30	41	266	231	81	2	196	10
78	78	Balaheri	1,055	281	322	1,729	901	828	317	270	174	151	369	67	445	7
79	79	Hasalpur	296	75	75	396	204	192	50	46	16	13	71	11	70	—
80	80	Peepaliwara	606	31	31	189	101	88	—	—	101	88	7	—	63	1
81	81	Moond Kori	1,342	113	113	390	207	183	24	19	171	152	15	—	101	5
82	82	Norangwara	1,295	107	107	672	339	333	28	32	255	238	73	—	188	—
83	83	Vishala	436	155	157	834	402	432	157	167	53	52	127	34	194	37
84	84	Patti Kayampur	246	Unpopulated												
85	85	Vishala Chak	346	12	12	117	61	56	2	24	34	32	15	—	31	14

WORKERS																		NON-WORKERS		Sl. No.
I		II		III		IV		V(a)		V(b)		VI		VII		VIII		IX		X		
M	F	M	F	M	F	M	F	M	F	M	F	M	F	M	F	M	F	M	F	M	F	
17	18	19	20	21	22	23	24	25	26	27	28	29	30	31	32	33	34	35	36	37	38	0
107	—	11	—	—	—	—	—	4	1	—	—	2	—	—	—	—	—	1	—	98	203	41
72	—	—	86	5	3	—	—	—	—	—	—	—	—	—	—	—	—	1	—	100	84	42
97	—	4	73	5	1	—	—	—	—	—	—	—	—	—	—	—	—	6	—	46	43	43
249	2	5	—	11	—	—	—	4	—	—	—	1	—	6	—	1	—	16	3	243	470	44
295	78	5	4	—	—	—	—	—	—	1	—	—	—	1	—	—	—	1	—	325	482	45
146	6	3	1	—	—	—	—	1	—	—	—	—	—	—	—	—	—	6	—	146	246	46
103	6	—	—	—	—	—	—	3	—	1	—	—	—	—	—	1	—	3	—	99	193	47
68	6	—	—	—	—	—	—	2	—	1	—	—	—	—	—	—	—	7	—	71	159	48
31	—	—	—	—	—	—	—	—	—	—	—	—	—	—	—	—	—	1	—	52	68	49
160	2	83	2	3	—	—	—	27	—	6	—	15	—	4	—	5	—	24	—	345	668	50
177	20	73	20	28	—	—	1	117	6	127	3	73	2	23	—	51	—	345	29	2,070	2,743	51
67	58	27	15	—	—	—	—	—	—	1	—	—	—	2	—	—	—	1	—	83	89	52
27	28	—	—	—	—	—	—	—	—	—	—	—	—	—	—	—	—	—	—	19	18	53
69	64	—	—	—	—	—	—	—	—	—	—	—	—	—	—	1	—	—	—	34	25	54
182	7	1	2	—	—	—	—	—	—	—	—	—	—	—	—	—	—	11	—	258	432	55
138	82	11	5	1	—	—	—	5	—	—	—	—	—	1	—	—	—	1	—	165	182	56
150	147	2	—	—	—	—	—	2	—	—	—	—	—	—	—	—	—	3	—	123	132	57
128	2	—	—	—	—	—	—	5	—	—	—	—	—	—	—	—	—	1	—	104	195	58
107	51	2	5	—	—	—	—	—	—	—	—	—	—	—	—	—	—	2	2	80	137	59
16	—	—	—	—	—	—	—	—	—	—	—	—	—	—	—	—	—	—	—	13	29	60
46	8	12	2	—	—	—	—	—	—	—	—	—	—	—	—	—	—	1	1	59	102	61
29	—	4	4	—	—	—	—	—	—	—	—	—	—	—	—	—	—	—	—	30	50	62
21	—	—	—	—	—	—	—	—	—	—	—	—	—	—	—	—	—	—	—	22	37	63
80	14	—	—	—	—	—	—	11	—	—	—	—	—	—	—	—	—	—	—	102	170	64
98	14	—	—	1	—	—	—	3	—	—	—	—	—	—	—	—	—	1	1	104	174	65
122	—	—	—	—	—	—	—	—	—	—	—	—	—	—	—	—	—	—	—	101	186	66
164	81	7	10	8	—	—	—	2	1	2	—	1	—	2	—	1	—	12	2	160	210	67
170	126	63	51	—	—	—	—	15	—	1	1	—	—	2	—	—	—	6	1	182	209	68
117	106	28	26	—	—	—	—	—	—	1	—	—	—	—	—	—	—	2	—	125	101	69
259	8	48	5	—	—	—	—	1	—	—	—	—	—	1	—	2	—	7	—	302	538	70
9	13	—	—	—	—	—	—	—	—	—	—	—	—	—	—	—	—	—	—	11	12	71
66	—	—	—	—	—	—	—	—	—	—	—	—	—	—	—	—	—	—	—	71	120	72
54	—	2	—	—	—	—	—	—	—	—	—	—	—	—	—	—	—	1	—	68	95	73
64	—	—	—	—	—	—	—	—	—	—	—	—	—	—	—	—	—	1	—	59	115	74
236	207	21	11	—	—	—	—	9	—	—	—	—	—	—	—	—	—	1	—	278	274	75
383	8	—	—	—	—	—	—	8	—	—	—	2	—	1	—	—	—	3	—	376	649	76
178	7	14	2	—	—	—	—	2	—	1	—	—	—	1	—	—	—	—	1	148	309	77
181	—	41	2	10	—	—	—	75	2	35	2	10	—	46	—	5	—	42	1	456	821	78
23	—	4	—	5	—	—	—	2	—	15	—	7	—	3	—	6	—	5	—	134	192	79
63	1	—	—	—	—	—	—	—	—	—	—	—	—	—	—	—	—	—	—	38	87	80
101	5	—	—	—	—	—	—	—	—	—	—	—	—	—	—	—	—	—	—	106	178	81
188	—	—	—	—	—	—	—	—	—	—	—	—	—	—	—	—	—	—	—	151	333	82
120	24	4	—	2	—	—	—	28	3	2	—	3	—	7	—	3	—	25	10	208	395	83
Unpopulated																						84
30	4	—	10	—	—	1	—	—	—	—	—	—	—	—	—	—	—	—	—	30	42	85

TEHSIL : 1 - MAHWA

Sl. No.	Code No.	Name of Village	Area (in acres)	Occupied Residential Houses	Households	TOTAL POPULATION			Scheduled Castes		Scheduled Tribes		Literate and Educated Persons		Total Workers (I-IX)	
						P	M	F	M	F	M	F	M	F	M	F
0	1	2	3	4	5	6	7	8	9	10	11	12	13	14	15	16
86	86	Kayampur	352	36	36	224	129	95	—	—	125	92	18	—	63	22
87	87	Peepal Khera	2,035	244	247	1,346	713	633	139	136	2	1	221	14	377	232
88	88	Mirzapur Gangwana	1,752	733	733	1,166	610	556	76	62	425	381	111	—	364	138
89	89	Maujpur	408	34	34	225	125	100	36	34	89	66	45	—	59	—
90	90	Saypur	477	60	60	365	192	173	2	3	158	150	25	—	111	106
91	91	Birunda	536	46	46	247	126	121	15	17	96	91	28	2	78	77
92	92	Garhipatti	319	36	36	185	97	88	—	—	35	30	21	—	51	1
93	93	Kirti Nagla	382	43	43	284	154	130	28	35	28	20	65	11	74	7
94	94	Khohra Nandsingh	311	18	18	90	44	46	—	—	44	46	13	—	29	1
95	95	Padli	454	45	45	255	131	124	50	48	66	61	21	—	84	8
96	96	Samaspur	401	35	35	291	169	122	22	21	—	—	25	—	96	
97	97	Birana	435	62	64	338	181	157	119	113	—	—	31	1	107	9
98	98	Bareetki	506	50	51	320	165	155	122	116	—	2	38	4	89	10
99	99	Jagrampura	644	2	3	10	7	3	—	—	—	—	4	—	4	—
100	100	Mausampur Patti	389	10	11	140	78	62	78	62	—	—	2	—	38	2
101	101	Khohri	877	50	51	316	174	142	45	30	32	21	55	8	79	5
102	102	Khonchpuri	1,130	177	193	1,162	595	567	156	153	218	194	117	13	300	168
103	103	Choor Khera	527	36	36	231	120	111	14	15	50	35	38	3	67	71
104	104	Amarpur	932	76	79	483	259	224	—	—	—	—	80	4	133	—
105	105	Goojar Kheriya	291	9	9	37	16	21	—	—	—	—	9	—	8	—
106	106	Pawta Goojar	1,994	554	558	3,100	1,652	1,448	413	371	3	—	677	114	755	26
107	107	Langripura	571	24	24	166	83	83	—	—	—	—	9	—	44	—
108	108	Naugaon	788	50	50	326	171	155	156	142	—	—	68	2	94	4
109	109	Kutakpur	722	22	22	174	96	78	—	—	—	—	28	—	51	—
110	110	Meena Khediya	130	36	36	234	123	111	—	—	123	111	22	—	64	3
111	111	Khawda	1,507	114	114	635	343	292	19	18	—	—	103	4	195	19
112	112	Gazipur	1,566	154	154	939	515	424	230	202	37	30	65	6	275	1
113	113	Bhopur Shahpur	1,160	186	189	993	531	462	121	104	—	—	129	3	270	24
114	114	Gahnoli	1,503	284	284	1,638	870	768	320	272	4	3	240	30	455	13
115	115	Balloopura	976	14	14	90	47	43	—	—	47	43	4	—	28	20
116	116	Ront	1,382	200	200	1,109	579	530	143	133	14	17	183	49	346	197
117	117	Kherla Gadali	717	119	119	707	365	342	151	153	125	111	114	17	194	9
118	118	Rasoolpur	323	29	29	177	96	81	—	—	96	81	30	2	52	2
119	119	Lalpur	386	64	64	410	228	182	53	43	153	124	96	6	113	1
120	120	Palanhera	1,722	335	335	1,493	803	690	203	172	373	299	209	26	420	12
121	121	Pahari	730	60	60	342	176	166	—	—	1	—	23	1	97	—
122	122	Mohanpur	488	83	83	444	246	198	34	31	197	155	44	1	120	3
123	123	Santha	2,064	478	478	2,733	1,491	1,242	215	170	885	745	362	34	790	109
124	124	Khohra	692	43	43	256	140	116	26	28	26	24	24	—	75	—
125	125	Aund Goojar	1,015	69	69	380	212	168	84	73	—	—	22	—	129	—
126	126	Aund Meena	1,169	203	203	1,074	587	487	59	56	427	346	161	10	301	7
127	127	Aund Brahman	524	35	35	168	96	72	16	10	6	9	9	1	52	7
128	128	Khanpur	905	87	87	540	287	253	121	108	—	—	75	4	144	1
129	129	Gohandi Meena	536	37	37	273	149	124	34	31	48	39	45	11	75	1
130	130	Gohandi Goojar	261	12	12	71	36	35	—	—	—	—	8	—	22	—

WORKERS																		NON-WORKERS		
I		II		III		IV		V(a)		V(b)		VI		VII		VIII		IX		X		
M	F	M	F	M	F	M	F	M	F	M	F	M	F	M	F	M	F	M	F	M	F	Sl. No.
17	18	19	20	21	22	23	24	25	26	27	28	29	30	31	32	33	34	35	36	37	38	0
63	19	—	3	—	—	—	—	—	—	—	—	—	—	—	—	—	—	—	—	66	73	86
315	219	13	12	—	—	—	—	5	—	25	—	2	—	3	—	—	—	14	1	336	401	87
340	129	—	—	—	—	—	—	13	—	—	—	—	—	2	—	—	—	9	9	246	418	88
48	—	—	—	—	—	—	—	—	—	—	—	—	—	—	—	10	—	1	—	66	100	89
108	103	1	3	—	—	—	—	1	—	1	—	—	—	—	—	—	—	—	—	81	67	90
77	77	—	—	—	—	—	—	1	—	—	—	—	—	—	—	—	—	—	—	48	44	91
40	—	1	—	3	1	1	—	—	—	—	—	—	—	3	—	3	—	—	—	46	87	92
40	—	5	1	7	5	—	—	—	—	2	—	6	—	—	—	1	—	13	1	80	123	93
28	—	—	—	1	1	—	—	—	—	—	—	—	—	—	—	—	—	—	—	15	45	94
68	—	—	—	11	8	—	—	—	—	4	—	1	—	—	—	—	—	—	—	47	118	95
93	—	3	1	—	—	—	—	—	—	—	—	—	—	—	—	—	—	—	—	73	121	96
87	2	12	4	1	—	—	—	—	—	—	—	—	—	—	—	—	—	7	3	74	148	97
72	6	10	4	6	—	—	—	—	—	—	—	—	—	—	—	1	—	—	—	76	145	98
4	—	—	—	—	—	—	—	—	—	—	—	—	—	—	—	—	—	—	—	3	3	99
37	—	1	2	—	—	—	—	—	—	—	—	—	—	—	—	—	—	—	—	40	60	100
75	3	3	2	—	—	—	—	—	—	—	—	—	—	—	—	—	—	1	—	95	137	101
244	68	43	100	—	—	—	—	2	—	1	—	—	—	—	—	—	—	10	—	295	399	102
64	65	1	5	—	—	—	—	2	1	—	—	—	—	—	—	—	—	—	—	53	40	103
131	—	—	—	—	—	—	—	—	—	—	—	—	—	—	—	—	—	2	—	126	224	104
8	—	—	—	—	—	—	—	—	—	—	—	—	—	—	—	—	—	—	—	8	21	105
376	15	76	3	3	2	—	—	71	—	35	—	20	—	73	1	2	—	99	5	897	1,422	106
44	—	—	—	—	—	—	—	—	—	—	—	—	—	—	—	—	—	—	—	39	83	107
93	3	1	1	—	—	—	—	—	—	—	—	—	—	—	—	—	—	—	—	77	151	108
48	—	—	—	—	—	—	—	—	—	—	—	—	—	—	—	—	—	3	—	45	78	109
62	3	—	—	—	—	—	—	—	—	—	—	2	—	—	—	—	—	—	—	59	108	110
151	11	9	7	6	1	—	—	14	—	5	—	—	—	1	—	—	—	9	-	148	273	111
269	1	—	—	—	—	—	—	—	—	—	—	—	—	3	—	—	—	3	—	240	423	112
242	23	15	1	—	—	—	—	3	—	—	—	—	—	—	—	4	—	6	—	261	438	113
397	10	13	1	—	—	—	—	23	2	—	—	3	—	4	—	1	—	14	—	415	755	114
28	20	—	—	—	—	—	—	—	—	—	—	—	—	—	—	—	—	—	—	19	23	115
211	61	102	135	—	—	—	—	19	—	—	—	1	—	1	1	—	—	12	—	233	333	116
190	6	—	—	—	—	—	—	—	—	—	—	—	—	—	—	1	—	3	3	171	333	117
52	2	—	—	—	—	—	—	—	—	—	—	—	—	—	—	—	—	—	—	44	79	118
103	1	—	—	2	—	—	—	1	—	—	—	—	—	3	—	—	—	4	—	115	181	119
345	5	56	7	—	—	—	—	1	—	4	—	1	—	7	—	1	—	5	—	383	678	120
93	—	—	—	—	—	—	—	—	—	—	—	—	—	2	—	—	—	2	—	79	166	121
112	1	1	2	—	—	—	—	1	—	1	—	—	—	—	—	2	—	3	—	126	195	122
615	103	110	5	2	—	1	—	13	—	7	—	1	—	22	—	4	—	15	1	701	1,133	123
73	—	—	—	—	—	—	—	—	—	—	—	—	—	1	—	1	—	—	—	65	116	124
123	—	—	—	—	—	—	—	—	—	—	—	—	—	1	—	—	—	5	—	83	168	125
236	6	28	—	7	—	—	—	9	1	—	—	—	—	13	—	1	—	7	—	286	480	126
35	—	17	7	—	—	—	—	—	—	—	—	—	—	—	—	—	—	—	—	44	65	127
140	1	1	—	—	—	—	—	3	—	—	—	—	—	—	—	—	—	—	—	143	252	128
97	—	3	—	—	—	—	—	3	—	—	—	—	—	—	—	—	—	2	1	74	123	129
22	—	—	—	—	—	—	—	—	—	—	—	—	—	—	—	—	—	—	—	14	35	130

TEHSIL : 1 - MAHWA, 2 - TODABHIM

Sl No.	Code No.	Name of Village	Area (in acres)	Occupied Residential Houses	Households	TOTAL POPULATION			Scheduled Castes		Scheduled Tribes		Literate and Educated Persons		Total Workers (I-IX)	
						P	M	F	M	F	M	F	M	F	M	F
0	1	2	3	4	5	6	7	8	9	10	11	12	13	14	15	16
131	131	Koondla	1,009	72	72	418	227	191	—	—	—	—	29	10	125	—
132	132	Khohra Mulla	764	90	90	509	271	238	65	44	156	134	43	5	161	72
133	133	Bara Bujarg	934	159	159	898	457	441	170	163	131	130	102	17	282	131
134	134	Kheria Bujarg	1,891	370	370	2,133	1,110	1,023	246	242	7	5	439	89	527	60
135	135	Tehra	209	21	21	113	65	48	—	—	—	—	9	—	43	—
136	136	Milkipura	223	69	69	362	207	155	149	102	—	—	32	10	122	—
137	137	Khilchipur	351	12	12	87	42	45	—	—	42	45	6	—	25	—
138	138	Talchiri	984	229	229	1,288	680	608	151	139	—	—	158	40	366	6
139	139	Jahazpur	436	37	41	250	130	120	—	—	—	—	31	2	80	53
140	140	Baragaon	1,300	201	202	1,083	601	482	115	114	—	—	97	1	320	3
141	141	Ratanpura	738	41	41	240	129	111	59	54	—	—	31	—	62	—
142	142	Salempur	1,324	181	181	1,005	536	469	122	105	—	—	163	6	250	14
143	143	Sultanpura	605	98	98	494	271	223	81	77	—	—	65	2	138	4
144	144	Jalalpur	767	130	131	733	402	331	50	37	—	—	112	1	201	—
145	145	Saira	749	96	96	568	298	270	101	95	—	—	113	11	132	48
146	146	Nahra	727	237	241	1,186	681	505	22	23	—	—	137	7	375	104
147	147	Sikandarpur	681	55	75	437	247	190	62	54	—	—	77	—	121	—
148	148	Samaspur	1,347	108	114	681	351	330	225	200	—	—	41	1	173	2
149	149	Alipur	790	172	172	1,035	546	489	144	134	49	37	143	29	287	113
150	150	Virampur	321			Unpopulated										
151	151	Dhand	966	208	208	1,056	552	504	220	183	—	—	133	21	311	7
152	152	Shishwara	1,278	90	105	737	404	333	67	63	—	—	100	1	207	35
TEHSIL : 2 - TODABHIM			**129,757**	**16,569**	**17,303**	**96,338**	**51,835**	**44,503**	**10,800**	**9,561**	**16,964**	**14,659**	**13,452**	**1,195**	**27,042**	**5,210**
1	1	Antarhera	766	28	48	251	134	117	32	28	92	84	34	—	91	6
2	2	Karanpur	538	40	53	282	153	129	26	24	—	—	15	—	96	84
3	3	Anatpura	822	58	75	405	200	205	44	54	109	103	73	5	88	100
4	4	Bhanakpura	520	184	184	1,052	538	514	133	108	30	21	210	48	244	72
5	5	Tudawali	506	30	30	195	108	87	—	—	—	—	53	6	53	45
6	6	Bhajera	634	170	171	926	497	429	46	54	245	207	175	19	249	179
7	7	Patoli	957	168	244	1,360	738	622	122	126	17	7	174	12	402	44
8	8	Dantli	657	99	99	493	262	231	93	83	73	64	56	14	156	—
9	9	Mehandipur	644	111	113	618	336	282	135	119	18	19	116	12	185	47
10	10	Garholi	841	20	20	142	74	68	48	45	—	—	13	—	36	6
11	11	Sankarwara	969	165	165	973	534	439	89	74	392	313	207	13	278	164
12	12	Bhoora	913	43	50	343	180	163	62	52	52	46	54	4	101	3
13	13	Parli Khalsa	855	217	217	1,372	720	652	194	178	240	214	231	25	358	126
14	14	Parli Jageer	408	33	33	165	90	75	—	—	—	—	34	7	45	11
15	15	Shankarpur	333	47	49	359	194	165	117	106	68	49	82	—	102	—
16	16	Sarsena Chak No. 1	91	49	50	245	134	111	—	—	121	101	18	—	75	3
17	17	Sarsena Chak No. 2	244			Unpopulated										
18	18	Bhaiseena	926	84	84	578	303	275	85	96	—	—	68	4	164	142
19	19	Muthepur	157	13	16	106	62	44	—	—	17	12	17	4	29	—
20	20	Jhareesa	1,195	149	186	1,170	640	530	222	171	—	—	243	12	343	164

WORKERS																		NON-WORKERS		
I		II		III		IV		V(a)		V(b)		VI		VII		VIII		IX		X		Sl. No.
M	F	M	F	M	F	M	F	M	F	M	F	M	F	M	F	M	F	M	F	M	F	
17	18	19	20	21	22	23	24	25	26	27	28	29	30	31	32	33	34	35	36	37	38	0
120	—	—	—	4	—	—	—	—	—	—	—	—	—	—	—	—	—	1	—	102	191	131
156	71	2	1	—	—	—	—	3	—	—	—	—	—	—	—	—	—	—	—	110	166	132
206	122	4	1	9	—	8	—	28	4	5	—	—	—	1	—	1	—	20	4	175	310	133
266	5	55	23	—	—	9	—	56	24	12	4	—	—	78	—	3	—	48	4	583	963	134
43	—	—	—	—	—	—	—	—	—	—	—	—	—	—	—	—	—	—	—	22	48	135
111	—	11	—	—	—	—	—	—	—	—	—	—	—	—	—	—	—	—	—	85	155	136
24	—	—	—	—	—	—	—	—	—	—	—	—	—	—	—	—	—	1	—	17	45	137
230	2	61	3	9	—	—	—	21	—	2	—	—	—	18	—	1	—	24	1	314	602	138
79	53	—	—	—	—	—	—	—	—	—	—	—	—	1	—	—	—	—	—	50	67	139
296	1	2	2	—	—	—	—	—	—	—	—	1	—	—	—	3	—	18	—	281	479	140
54	—	8	—	—	—	—	—	—	—	—	—	—	—	—	—	—	—	--	—	67	111	141
207	13	18	1	1	—	—	—	—	—	—	—	3	—	—	—	—	—	21	—	286	455	142
113	2	23	2	—	—	—	—	—	—	—	—	1	—	—	—	—	—	1	—	133	219	143
166	—	20	—	—	—	—	—	10	—	—	—	1	—	—	—	—	—	4	—	201	331	144
85	13	29	33	—	—	1	—	2	—	—	—	1	—	2	—	4	—	8	2	166	222	145
337	90	17	13	—	—	—	—	5	—	—	—	—	—	4	—	—	—	12	1	306	401	146
86	—	32	—	—	—	—	—	1	—	—	—	—	—	—	—	—	—	2	—	126	190	147
173	2	—	—	—	—	—	—	—	—	—	—	—	—	—	—	—	—	—	—	178	328	148
196	94	30	18	2	—	—	—	9	—	1	—	—	—	13	—	1	—	35	1	259	376	149
										Unpopulated												150
237	7	9	—	5	—	—	—	32	—	7	—	9	—	12	—	—	—	—	—	241	497	151
190	32	11	2	—	—	—	—	2	—	—	—	—	—	--	—	—	—	4	1	197	298	152
21,904	4,136	2,477	873	166	71	18	—	833	36	139	5	117	2	377	7	78	—	933	80	24,793	39,293	
71	—	19	6	—	—	—	—	—	—	—	—	1	—	—	—	—	—	—	—	43	111	1
91	73	—	11	—	—	—	—	—	—	—	—	5	—	—	—	—	—	—	—	57	45	2
69	87	9	11	—	—	—	—	—	—	—	—	—	—	2	—	1	—	7	2	112	105	3
177	48	25	22	7	—	—	—	6	2	2	—	8	—	2	—	1	—	16	—	294	442	4
45	45	—	—	—	—	—	—	—	—	—	—	—	—	—	—	1	—	7	—	55	42	5
194	153	4	5	10	13	—	—	14	4	—	—	7	—	7	—	1	—	12	4	248	250	6
300	4	68	39	—	—	2	—	9	—	2	—	4	1	9	—	1	—	7	—	336	578	7
156	—	—	—	—	—	—	—	—	—	—	—	—	—	—	—	—	—	—	—	106	231	8
103	29	13	12	—	—	—	—	1	—	—	—	—	—	12	—	—	—	36	6	151	235	9
27	6	—	—	—	—	—	—	—	—	—	—	—	—	—	—	—	—	9	—	38	62	10
266	162	—	—	—	—	—	—	1	—	4	1	—	—	—	—	4	—	3	1	256	275	11
99	2	—	1	—	—	—	—	1	—	—	—	—	—	—	—	1	—	—	—	79	160	12
271	122	32	3	—	—	1	—	21	1	2	—	3	—	5	—	4	—	19	—	362	226	13
44	11	—	—	—	—	—	—	—	—	—	—	—	—	—	—	—	—	1	—	45	64	14
100	—	—	—	—	—	—	—	2	—	—	—	—	—	—	—	—	—	—	—	92	165	15
70	—	—	—	—	—	—	—	5	3	—	—	—	—	—	—	—	—	—	—	59	108	16
						—				Unpopulated												17
148	142	5	—	—	—		—	1	—	2	—	—	—	—	—	1	—	7	—	139	133	18
29	—	—	—	—	—	—	—	—	—	—	—	—	—	—	—	—	—	—	—	33	44	19
254	113	62	47	—	—	—	—	5	—	1	1	—	—	—	—	4	—	17	3	297	366	20

TEHSIL : 2 - TODABHIM

Sl. No.	Code No.	Name of Village	Area (in acres)	Occupied Residential Houses	Households	TOTAL POPULATION			Scheduled Castes		Scheduled Tribes		Literate and Educated Persons		Total Workers (I-IX)	
						P	M	F	M	F	M	F	M	F	M	F
0	1	2	3	4	5	6	7	8	9	10	11	12	13	14	15	16
21	21	Bhaisa Khurd	915	100	102	702	373	329	78	54	32	27	59	3	220	47
22	22	Bhaisa Kalan	780	121	129	750	381	369	95	84	7	10	71	7	216	19
23	23	Churpura	534	44	44	300	146	154	68	73	55	66	53	—	80	73
24	24	Madhopura	618	35	35	232	119	113	36	34	19	15	31	5	64	43
25	25	Mata Soola	1,050	159	196	1,063	565	498	225	177	285	264	104	2	296	9
26	26	Parli	436	53	53	306	162	144	33	29	96	86	35	—	93	91
27	27	Jodhpura	364	39	39	291	168	123	22	16	119	84	21	—	80	6
28	28	Kher Khiri	1,071	102	102	666	348	318	38	37	231	223	120	3	173	101
29	29	Nangal Mandal	1,070	197	243	1,368	711	657	101	106	411	346	198	20	390	18
30	30	Vishanpura	324	66	66	371	188	183	56	57	15	10	55	15	67	4
31	31	Azizpur	1,202	161	161	995	509	486	193	169	219	222	72	4	286	25
32	32	Mirzapur	800	90	90	430	228	202	98	87	96	84	77	18	127	6
33	33	Gopalpura	310	65	65	374	196	178	15	23	166	144	66	—	97	6
34	34	Chak Mahandwara	100				Unpopulated									
35	35	Mahandwara	664	20	20	124	64	60	43	42	—	—	19	1	34	—
36	36	Asro	999	11	11	90	54	36	—	—	—	—	4	—	31	—
37	37	Makbara	132	20	20	108	62	46	—	—	—	—	32	5	40	—
38	38	Kaneti	335	13	13	135	71	64	—	—	39	27	23	5	35	4
39	39	Bheempur	1,755	24	24	208	104	104	97	100	—	—	5	—	58	12
40	40	Sehra Khar	799	205	213	1,161	634	527	119	115	373	291	157	7	333	—
41	41	Sujanpura	325	105	105	579	305	274	144	126	113	106	114	10	152	51
42	42	Dadanpur	570	153	153	885	465	420	111	105	228	200	146	10	250	1
43	43	Mannoj	1,183	172	172	979	513	466	11	13	389	348	131	7	284	9
44	44	Nandipur	320	15	15	72	34	38	—	—	22	19	2	—	18	1
45	45	Trishool	802	102	102	534	281	253	226	213	8	2	28	6	151	3
46	46	Jhunki	708	1	1	14	7	7	—	—	—	—	5	—	4	—
47	47	Jaisni	1,028	133	134	727	388	339	77	70	171	159	120	11	206	71
48	48	Kheri	1,877	276	276	1,626	901	725	299	234	445	364	252	34	504	136
49	49	Mereda	766	100	100	605	293	312	3	7	251	266	84	7	176	192
50	50	Turkpur	267	1	1	11	5	6	—	—	5	6	2	—	3	3
51	51	Manderdoo	806	229	229	1,023	533	490	65	56	411	382	78	13	299	118
52	52	Gadhibadh	202				Unpopulated									
53	53	Gazipur	252	85	85	438	229	209	—	—	202	183	47	—	113	10
54	54	Chak Gazipur	369	33	33	216	120	96	—	—	30	19	28	—	55	37
55	55	Dorawali	1,569	218	218	1,142	579	563	136	122	274	226	197	60	277	76
56	56	Jonl	1,443	218	223	1,271	653	618	234	220	256	229	205	22	345	73
57	57	Vishanpur	817	94	94	514	269	245	174	159	—	—	34	1	136	54
58	58	Boni	1,635	451	454	2,471	1,372	1,099	267	239	458	387	299	10	747	98
59	59	Karari	538	193	193	1,090	597	493	100	85	339	281	137	6	359	45
60	60	Khanpur	293	136	136	741	406	335	200	161	—	—	88	4	190	12
61	61	Fatehpur	526	23	23	88	51	37	—	—	51	37	11	—	32	6
62	62	Mohanpur	1,124	258	307	1,800	962	838	170	126	630	583	197	17	527	7
63	63	Balawas	668	30	31	165	83	82	48	48	—	—	24	2	47	4
64	64	Kudhawal	553	45	45	251	137	114	—	—	—	—	59	3	74	10
65	65	Shankarpur	349	52	52	272	151	121	25	33	99	67	22	—	84	—

WORKERS																				NON-WORKERS		Sl. No.
I		II		III		IV		V(a)		V(b)		VI		VII		VIII		IX		X		
M	F	M	F	M	F	M	F	M	F	M	F	M	F	M	F	M	F	M	F	M	F	
17	18	19	20	21	22	23	24	25	26	27	28	29	30	31	32	33	34	35	36	37	38	0
213	47	1	—	—	—	—	—	4	—	—	—	—	—	—	—	1	—	1	—	153	282	21
142	—	49	19	—	—	—	—	12	—	—	—	—	—	1	—	5	—	7	—	165	350	22
50	46	6	26	—	—	—	—	—	—	—	—	23	1	—	—	—	—	1	—	66	81	23
44	31	17	12	—	—	—	—	—	—	2	—	1	—	—	—	—	—	—	—	55	70	24
286	8	1	1	—	—	—	—	3	—	1	—	—	—	3	—	1	—	1	—	269	489	25
72	73	19	18	—	—	—	—	—	—	—	—	2	—	—	—	—	—	—	—	69	53	26
78	5	2	1	—	—	—	—	—	—	—	—	—	—	—	—	—	—	—	—	88	117	27
163	101	6	—	—	—	—	—	2	—	—	—	—	—	—	—	—	—	2	—	175	217	28
342	6	6	8	—	—	—	—	10	—	16	1	1	—	7	—	4	—	4	3	321	639	29
67	4	—	—	—	—	—	—	—	—	—	—	—	—	—	—	—	—	—	—	121	179	30
269	20	2	5	—	—	—	—	11	—	—	—	—	—	3	—	—	—	1	—	223	461	31
91	3	26	3	—	—	—	—	3	—	—	—	—	—	1	—	—	—	6	—	101	196	32
89	4	1	—	—	—	—	—	6	2	—	—	—	—	1	—	—	—	—	—	99	172	33
Unpopulated																						34
22	—	7	—	—	—	—	—	—	—	—	—	—	—	—	—	—	—	5	—	30	60	35
29	—	—	—	—	—	—	—	—	—	—	—	—	—	—	—	—	—	2	—	23	36	36
17	—	—	—	—	—	—	—	12	—	7	—	—	—	2	—	—	—	2	—	22	46	37
35	4	—	—	—	—	—	—	—	—	—	—	—	—	—	—	—	—	—	—	36	60	38
57	12	—	—	—	—	—	—	—	—	—	—	—	—	—	—	—	—	1	—	46	92	39
222	—	35	—	1	—	—	—	42	—	1	—	20	—	8	—	—	—	4	—	301	527	40
87	34	17	17	—	—	—	—	45	—	—	—	—	—	—	—	—	—	3	—	153	223	41
186	1	30	—	4	—	—	—	16	—	—	—	—	—	7	—	1	—	6	—	215	419	42
254	7	6	1	2	—	—	—	7	—	—	—	—	—	8	—	—	—	7	1	229	457	43
15	1	3	—	—	—	—	—	—	—	—	—	—	—	—	—	—	—	—	—	16	37	44
116	3	15	—	—	—	—	—	18	—	—	—	—	—	—	—	—	—	2	—	130	250	45
4	—	—	—	—	—	—	—	—	—	—	—	—	—	—	—	—	—	—	—	3	7	46
191	55	5	16	—	—	—	—	10	—	—	—	—	—	—	—	—	—	—	—	182	268	47
362	85	122	45	—	—	—	—	6	—	3	—	—	—	1	—	—	—	10	6	397	589	48
162	178	8	14	—	—	—	—	—	—	—	—	—	—	—	—	1	—	5	—	117	120	49
3	3	—	—	—	—	—	—	—	—	—	—	—	—	—	—	—	—	—	—	2	3	50
285	108	3	2	—	—	—	—	—	—	—	—	—	—	—	—	—	—	11	8	224	372	51
Unpopulated																						52
112	10	—	—	—	—	—	—	—	—	—	—	—	—	1	—	—	—	—	—	116	199	53
50	37	—	—	—	—	—	—	3	—	—	—	—	—	1	—	1	—	—	—	65	59	54
219	62	10	10	2	—	—	—	16	1	—	—	3	—	3	—	—	—	24	3	302	487	55
300	53	10	17	5	—	2	—	1	—	8	—	3	—	4	2	2	—	10	1	308	545	56
133	50	—	2	—	—	1	—	—	—	—	—	—	—	—	—	—	—	2	2	133	191	57
605	49	100	48	—	—	4	—	16	—	—	—	—	—	4	—	—	—	18	1	625	1,001	58
317	35	9	3	1	1	—	—	12	—	1	—	1	—	5	—	—	—	13	6	238	448	59
141	6	28	4	2	—	—	—	18	2	—	—	1	—	—	—	—	—	—	—	216	323	60
25	4	—	—	6	2	—	—	—	—	—	—	—	—	—	—	1	—	—	—	19	31	61
423	—	61	6	9	—	—	—	6	—	4	—	10	—	9	1	—	—	5	—	435	831	62
38	2	—	1	8	—	—	—	—	—	—	—	—	—	—	—	—	—	1	1	36	78	63
58	7	—	—	8	3	—	—	—	—	—	—	—	—	—	—	1	—	7	—	63	104	64
84	—	—	—	—	—	—	—	—	—	—	—	—	—	—	—	—	—	—	—	67	121	65

TEHSIL : 2 - TODABHIM

Sl. No.	Code No.	Name of Village	Area (in acres)	Occupied Residential Houses	Household	TOTAL POPULATION			Scheduled Castes		Scheduled Tribes		Literate and Educated Persons		Total Workers (I-IX)	
						P	M	F	M	F	M	F	M	F	M	F
0	1	2	3	4	5	6	7	8	9	10	11	12	13	14	15	16
66	66	Nangal Sultanpur	578	56	56	322	172	150	—	—	68	67	33	—	82	1
67	67	Faujipur	171	16	16	112	66	46	43	27	—	—	7	4	34	2
68	68	Badleta Khurd	789	73	73	442	242	200	75	55	—	—	39	—	122	—
69	69	Machri	1,214	144	144	870	454	416	110	101	212	202	100	10	256	41
70	70	Beejalwara	595	69	69	414	241	173	71	50	24	12	69	—	125	2
71	71	Ladpur	309	13	13	70	36	34	—	—	30	29	8	—	20	—
72	72	Edalpur	582	54	54	399	220	179	3	3	131	108	47	—	96	3
73	73	Rajor	1,076	86	86	479	253	226	37	25	178	162	58	1	122	5
74	74	Bhandari Androoni	1,326	71	125	738	388	350	55	58	5	1	115	83	221	2
75	75	Makhthot	295	85	85	521	265	256	17	24	231	216	75	7	136	—
76	76	Khohra	2,979	287	287	1,769	930	839	159	147	529	454	213	19	496	16
77	77	Padampura	3,303	532	536	2,749	1,471	1,278	319	285	592	482	364	41	838	300
78	78	Gorda	1,649	142	171	957	500	457	71	67	320	247	117	17	253	10
79	79	Nand	1,638	145	145	805	436	369	39	36	383	311	107	1	271	87
80	80	Dhawan	2,675	92	92	515	272	243	39	38	99	141	103	15	132	—
81	81	Kamalpura	3,103	340	340	1,556	816	740	106	82	388	343	230	40	483	45
82	82	Rajoli	1,336	89	89	513	286	227	23	22	225	167	45	—	153	6
83	83	Morda	4,716	466	489	3,130	1,668	1,462	726	674	98	81	458	30	852	110
84	84	Nangal Sherpur	1,565	438	466	2,652	1,419	1,233	147	149	876	732	487	34	729	29
85	85	Bhandari Beroom	1,519	118	118	848	485	363	210	171	51	26	90	9	254	116
86	86	Balghat	1,627	261	283	1,717	910	807	194	141	—	—	294	68	415	26
87	87	Penchla	580	70	70	392	210	182	50	36	—	—	29	3	100	3
88	88	Ghatra Sherpur	684	52	52	296	165	131	—	—	—	—	24	1	69	—
89	89	Parli	688	72	72	428	236	192	79	60	92	64	74	8	124	—
90	90	Badleta Bujarg	1,574	102	109	665	348	317	100	101	—	—	80	16	187	16
91	91	Berdi	458	71	71	333	188	145	43	32	—	—	31	—	103	4
92	92	Moondiya	2,063	559	623	2,959	1,561	1,398	175	151	—	—	450	28	683	231
93	93	Salempur	605	44	44	249	152	97	—	—	—	—	40	—	70	1
94	94	Majeedpura	489	26	26	148	83	65	—	—	—	—	9	2	46	—
95	95	Karampura	424	75	76	419	223	196	69	54	—	—	50	10	103	1
96	96	Pat Katara	412	46	46	248	136	112	—	—	—	—	16	—	81	1
97	97	Jaisinghpura	518	84	84	444	252	192	7	7	—	—	70	3	103	2
98	98	Jagdishpura	862	140	140	818	454	364	77	58	—	—	93	1	236	12
99	99	Mohammadpur	1,289	251	254	1,389	764	625	176	130	—	—	244	20	387	232
100	100	Deolen	1,421	266	266	1,122	657	465	8	7	—	—	186	3	304	30
101	101	Nayagaon	690	136	137	659	369	290	62	50	—	—	124	16	201	4
102	102	Peelwa	2,011	53	53	283	156	127	77	62	—	—	43	4	82	4
103	103	Ranmalpara	367	21	21	125	68	57	19	9	—	—	18	5	36	—
104	104	Tighriyan	890	389	389	2,096	1,351	745	11	11	—	—	323	7	670	112
105	105	Mosalpur	425	57	69	352	185	167	55	47	62	39	61	10	79	40
106	106	Chak Kanwarpura	258	10	10	56	30	26	—	—	30	26	13	—	15	12
107	107	Kanwarpura	471	18	21	137	71	66	—	—	43	48	17	—	30	27
108	108	Nandpura	364	87	87	461	251	210	62	52	128	116	33	2	141	—
109	109	Bhadoli	316	30	30	202	128	74	—	—	—	—	11	—	63	—
110	110	Singhaniyan	950	86	87	509	275	234	61	52	199	162	64	—	169	52

WORKERS																		NON WORKERS		
I		II		III		IV		V(a)		V(b)		VI		VII		VIII		IX		X		Sl. No.
M	F	M	F	M	F	M	F	M	F	M	F	M	F	M	F	M	F	M	F	M	F	
17	18	19	20	21	22	23	24	25	26	27	28	29	30	31	32	33	34	35	36	37	38	0
79	1	—	—	—	—	—	—	3	—	—	—	—	—	—	—	—	—	—	—	90	149	66
32	1	—	—	—	—	—	—	—	—	—	—	—	—	—	—	—	—	2	1	32	44	67
121	—	—	—	—	—	—	—	—	—	—	—	—	—	—	—	—	—	1	—	120	200	68
236	30	7	11	—	—	—	—	10	—	1	—	—	—	2	—	—	—	—	—	198	375	69
122	—	—	2	—	—	—	—	—	—	—	—	—	—	—	—	—	—	3	—	116	171	70
17	—	—	—	—	—	—	—	—	—	—	—	—	—	—	—	—	—	3	—	16	34	71
93	2	2	—	—	—	—	—	—	—	—	—	—	—	—	1	—	—	1	—	124	176	72
105	2	10	3	—	—	—	—	5	—	—	—	—	—	—	—	—	—	2	—	131	221	73
166	—	55	2	—	—	—	—	—	—	—	—	—	—	—	—	—	—	—	—	167	348	74
125	—	9	—	—	—	—	—	1	—	—	—	—	—	—	—	—	—	1	—	129	256	75
412	11	16	5	—	—	—	—	33	—	1	—	1	—	1	—	—	—	32	—	434	823	76
684	286	62	11	7	1	—	—	19	—	10	—	—	—	15	—	13	—	28	2	633	978	77
205	2	17	8	—	—	—	—	15	—	—	—	1	—	8	—	—	—	7	—	247	447	78
249	73	5	4	13	9	—	—	2	1	—	—	—	—	—	—	—	—	2	—	165	282	79
101	—	12	—	—	—	—	—	1	—	—	—	4	—	—	—	—	—	14	—	140	243	80
328	9	34	16	14	12	—	—	35	5	7	—	2	—	31	1	1	—	31	2	333	695	81
133	2	17	4	—	—	2	—	—	—	—	—	—	—	—	—	—		1	—	133	221	82
687	84	119	22	—	—	—	—	12	2	—	—	6	—	—	1	—	—	28	1	816	1,352	83
620	14	42	10	—	—	—	—	26	—	3	2	—	—	9	—	—	—	29	3	690	1,204	84
58	24	192	92	—	—	—	—	—	—	—	—	—	—	—	—	—	—	4	—	231	247	85
227	1	55	20	7	—	—	—	32	—	3	—	4	—	32	—	9	—	46	5	495	781	86
92	3	—	—	—	—	—	—	—	—	—	—	—	—	—	—	—	—	8	—	110	179	87
65	—	—	—	—	—	—	—	—	—	—	—	—	—	—	—	—	—	4	—	96	131	88
72	—	14	—	3	—	—	—	21	—	5	—	—	—	8	—	—	—	1	—	112	192	89
163	16	13	—	—	—	—	—	9	—	—	—	—	—	2	—	—	—	—	—	161	301	90
85	1	10	3	—	—	—	—	—	—	—	—	—	—	3	—	—	—	5	—	85	141	91
634	229	1	1	—	—	—	—	15	1	—	—	—	—	9	—	—	—	24	—	878	1,167	92
68	1	—	—	—	—	—	—	—	—	—	—	—	—	—	—	2	—	—	—	82	96	93
46	—	—	—	—	—	—	—	—	—	—	—	—	—	—	—	—	—	—	—	37	65	94
81	1	9	—	—	—	—	—	5	—	4	—	—	—	—	—	—	—	5	—	120	195	95
79	1	1	—	—	—	—	—	—	—	—	—	—	—	—	—	—	—	1	—	55	111	96
94	1	—	—	—	—	—	—	4	1	—	—	—	—	—	—	—	—	5	—	149	190	97
167	1	32	11	—	—	1	—	—	—	8	—	2	—	—	—	1	—	25	—	218	352	98
269	211	85	20	—	—	—	—	8	—	—	—	—	—	5	—	1	—	19	1	377	393	99
295	28	1	2	—	—	—	—	—	—	—	—	—	—	—	—	—	—	8	—	353	435	100
176	4	—	—	—	—	—	—	4	—	—	—	—	—	—	—	—	—	21	—	168	286	101
24	—	38	4	—	—	—	—	15	—	1	—	—	—	1	—	—	—	3	—	74	123	102
19	—	10	—	—	—	—	—	—	—	5	—	—	—	—	—	—	—	2	—	32	57	103
623	101	12	5	1	—	1	—	2	2	—	—	—	—	6	—	—	—	25	4	681	633	104
40	33	31	7	—	—	—	—	5	—	—	—	—	—	1	—	—	—	2	—	106	127	105
15	12	—	—	—	—	—	—	—	—	—	—	—	—	—	—	—	—	—	—	15	14	106
27	27	3	—	—	—	—	—	—	—	—	—	—	—	—	—	—	—	—	—	41	39	107
138	—	—	—	—	—	—	—	—	—	—	—	—	—	—	—	1	—	2	—	110	210	108
63	—	—	—	—	—	—	—	—	—	—	—	—	—	—	—	—	—	—	—	65	74	109
165	52	4	—	—	—	—	—	—	—	—	—	—	—	—	—	—	—	—	—	106	182	110

TEHSIL : 2 - TODABHIM, 3 - HINDAUN

Sl. No.	Code No.	Name of Village	Area (in acres)	Occupied Residential Houses	Households	TOTAL POPULATION			Scheduled Castes		Scheduled Tribes		Literate and Educated Persons		Total Workers (I-IX)	
						P	M	F	M	F	M	F	M	F	M	F
0	1	2	3	4	5	6	7	8	9	10	11	12	13	14	15	16
111	111	Salimpur	962	94	95	562	305	257	53	41	—	—	95	8	153	5
112	112	Katara Aziz	887	135	135	720	408	312	19	7	—	—	56	—	241	17
113	113	Lapawali	811	249	249	1,298	723	575	161	122	—	—	148	3	402	150
114	114	Tajpur	499	30	30	165	92	73	—	—	—	—	10	—	48	1
115	115	Kanjoli	1,321	191	291	1,545	851	694	112	123	—	—	219	32	422	12
116	116	Pahari	3,719	281	281	1,645	871	774	169	137	401	368	176	14	423	17
117	117	Kuteela	590				Unpopulated									
118	118	Bichpuri	423	31	31	176	96	80	—	—	—	—	25	—	54	47
119	119	Urdain	661	154	158	566	300	266	48	40	—	—	72	10	158	115
120	120	Khilchipur	507	40	40	231	118	113	23	17	95	96	30	—	63	70
121	121	Khilchipurwara	589	39	43	242	124	118	72	65	2	2	41	3	63	55
122	122	Mahasinghpura	669	23	23	124	72	52	--	—	—	—	6	—	49	29
123	123	Luhar Khera	534	69	69	383	212	171	62	56	—	—	24	—	103	41
124	124	Chandwar	624	18	19	137	69	68	2	5	—	—	2	—	55	41
125	125	Gaonri	736	65	66	378	199	179	38	38	126	112	11	1	103	20
126	126	Mehswa	5,119	532	532	2,917	1,544	1,373	243	231	805	722	343	9	797	5
127	127	Bhotwara	1,128	109	109	552	307	245	57	52	199	157	55	—	175	144
128	128	Ayyapur	366	58	58	328	181	147	18	14	151	124	41	—	109	—
129	129	Kirwara	893	167	167	977	520	457	224	189	181	177	206	7	229	9
130	130	Arej	809	45	45	270	145	125	—	—	50	39	53	—	67	11
131	131	Shekhpura	1,331	263	278	1,477	798	679	113	136	540	403	255	10	422	8
132	132	Ranoli	1,260	243	243	1,228	658	570	170	157	311	250	227	9	323	10
133	133	Kalwari	882	61	61	352	179	173	11	15	119	99	29	—	83	35
134	134	Patti Shekhpura	145	2	11	78	34	44	34	44	—	—	4	—	15	1
135	135	Akhawara	1,017	76	81	514	272	242	52	32	194	183	86	3	152	33
136	136	Chak Bahadurpur	115				Unpopulated									
137	137	Gazipur	485	39	39	208	111	97	12	10	—	—	17	—	52	1
138	138	Bahadurpur	656	150	150	713	384	329	64	52	294	266	110	3	196	10
139	139	Bhopur	977	266	267	1,380	708	672	141	123	290	253	243	43	378	28
140	140	Sahjanpur	610	64	64	370	199	171	5	2	193	169	30	1	118	—
141	141	Nisoora	1,854	399	399	2,211	1,198	1,013	267	241	—	—	300	18	569	33
TEHSIL : 3 - HINDAUN			**155,843**	**18,942**	**20,115**	**112,370**	**61,173**	**51,197**	**17,487**	**15,179**	**10,614**	**8,757**	**15,830**	**1,862**	**33,305**	**4,290**
1	1	Ghosla	2,526	166	166	1,047	593	454	236	199	—	—	197	17	304	11
2	2	Kherli Goojar	1,378	213	213	1,240	690	550	86	59	—	—	141	2	439	7
3	3	Atkoli	803	94	94	507	268	239	67	66	—	—	32	4	143	9
4	4	Churali	1,015	106	106	705	378	327	104	88	—	—	118	15	191	2
5	5	Pali	974	122	122	671	390	281	4	2	—	—	106	271	197	19
6	6	Singhan Jat	453	79	79	422	228	194	214	187	—	—	31	—	122	90
7	7	Reejwas	1,076	121	155	805	451	354	166	142	—	—	135	4	259	84
8	8	Waijat	942	262	262	711	368	343	120	127	—	—	91	5	202	1
9	9	Dhursi	1,135	69	109	703	372	331	149	128	—	—	129	5	184	2
10	10	Vijaipura	831	90	128	832	480	352	84	65	—	—	110	9	256	—

WORKERS																				NON-ORKERS		Sl. No.
I		II		III		IV		V(a)		V(b)		VI		VII		VIII		IX		X		
M	F	M	F	M	F	M	F	M	F	M	F	M	F	M	F	M	F	M	F	M	F	
17	18	19	20	21	22	23	24	25	26	27	28	29	30	31	32	33	34	35	36	37	38	0
129	3	3	—	—	—	—	—	13	2	—	—	—	—	—	—	1	—	7	—	152	252	111
200	16	9	1	28	—	—	—	3	—	—	—	—	—	—	—	—	—	1	—	167	295	112
320	94	51	56	—	—	—	—	5	—	—	—	—	—	14	—	—	—	12	—	321	425	113
48	—	—	1	—	—	—	—	—	—	—	—	—	—	—	—	—	—	—	—	44	72	114
269	4	58	8	7	—	—	—	38	—	1	—	—	—	20	—	—	—	29	—	429	682	115
364	13	35	2	—	—	—	—	17	2	—	—	—	—	4	—	—	—	3	—	448	757	116
Unpopulated																						117
54	47	—	—	—	—	—	—	—	—	—	—	—	—	—	—	—	—	—	—	42	33	118
145	106	5	7	—	—	—	—	—	—	—	—	—	—	1	—	—	—	7	2	142	151	119
60	70	—	—	—	—	—	—	—	—	—	—	—	—	—	—	3	—	—	—	55	43	120
63	55	—	—	—	—	—	—	—	—	—	—	—	—	—	—	—	—	—	—	61	63	121
49	29	—	—	—	—	—	—	—	—	—	—	—	—	—	—	—	—	—	—	23	23	122
78	11	25	30	—	—	—	—	—	—	—	—	—	—	—	—	—	—	—	—	109	130	123
55	41	—	—	—	—	—	—	—	—	—	—	—	—	—	—	—	—	—	—	14	27	124
99	20	4	—	—	—	—	—	—	—	—	—	—	—	—	—	—	—	—	—	96	159	125
646	5	60	—	1	—	—	—	25	—	1	—	—	—	44	—	4	—	16	—	747	1,368	126
174	144	—	—	—	—	—	—	—	—	—	—	—	—	—	—	—	—	1	—	132	101	127
94	—	12	—	—	—	—	—	1	—	—	—	—	—	2	—	—	—	—	—	72	147	128
109	4	105	5	—	—	—	—	2	—	—	—	—	—	5	—	—	—	8	—	291	448	129
41	6	8	1	—	—	—	—	10	4	—	—	—	—	—	—	—	—	8	—	78	114	130
289	1	51	6	2	—	4	—	31	—	—	—	1	—	15	1	3	—	26	—	376	671	131
190	1	86	9	3	—	—	—	13	—	—	—	2	—	4	—	—	—	25	—	335	560	132
64	9	19	26	—	—	—	—	—	—	—	—	—	—	—	—	—	—	—	—	96	138	133
12	—	—	—	2	—	—	—	—	—	—	—	—	—	—	—	—	—	1	1	19	43	134
112	1	16	2	13	30	—	—	—	—	6	—	—	—	2	—	—	—	3	—	120	209	135
Unpopulated																						136
48	1	3	—	—	—	—	—	—	—	—	—	—	—	—	—	—	—	1	—	59	96	137
156	8	14	2	—	—	—	—	13	—	2	—	—	—	2	—	1	—	8	—	188	319	138
201	16	79	4	—	—	—	—	31	—	25	—	1	—	18	—	—	—	23	8	330	644	139
113	—	—	—	—	—	—	—	2	—	—	—	—	—	—	—	—	—	3	—	81	171	140
451	16	74	14	—	—	—	—	2	1	—	—	—	—	7	—	1	—	34	2	629	980	141
25,861	**2,892**	**2,333**	**1,101**	**292**	**29**	**561**	**2**	**893**	**108**	**437**	**13**	**266**	**2**	**599**	**6**	**440**	**3**	**1,623**	**134**	**27,868**	**46,907**	
182	3	44	7	8	—	—	—	5	—	3	—	—	—	3	—	18	—	41	1	289	443	1
337	4	50	2	1	—	—	—	4	—	1	—	—	—	3	—	—	—	43	1	251	543	2
77	—	13	4	22	—	—	—	6	—	3	—	—	—	2	1	—	—	20	4	125	230	3
152	1	24	1	—	—	—	—	2	—	3	—	—	—	4	—	—	—	6	—	187	325	4
169	18	4	1	1	—	1	—	9	—	1	—	—	—	10	—	1	—	1	—	193	262	5
83	78	12	9	3	—	7	—	9	1	2	—	—	—	1	—	—	—	5	2	106	104	6
179	59	1	—	—	—	—	—	41	5	17	—	—	—	4	—	—	—	17	20	192	270	7
174	1	1	—	1	—	—	—	25	—	—	—	—	—	—	—	—	—	1	—	166	342	8
182	2	—	—	—	—	—	—	—	—	—	—	—	—	—	—	—	—	2	—	188	329	9
234	—	—	—	—	—	—	—	11	—	—	—	—	—	4	—	—	—	7	—	224	352	10

TEHSIL : 3 - HINDAUN

Sl. No.	Code No.	Name of Village	Area (in acres)	Occupied Residential Houses	Households	TOTAL POPULATION			Scheduled Castes		Scheduled Tribes		Literate and Educated Persons		Total Workers (I-IX)	
						P	M	F	M	F	M	F	M	F	M	F
0	1	2	3	4	5	6	7	8	9	10	11	12	13	14	15	16
11	11	Ver Khera	1,063	102	123	735	412	323	174	128	—	—	113	3	211	7
12	12	Sitapur	1,038	77	77	460	252	208	156	116	—	—	39	—	132	93
13	13	Chandeela	698	99	99	529	288	241	129	125	—	—	50	2	179	119
14	14	Gurha Pol	695	31	31	431	228	203	153	140	—	—	48	—	118	2
15	15	Mahoo Ibrahimpur	928	253	253	1,479	785	694	217	221	—	—	279	29	426	8
16	16	Karai	561	52	73	218	128	90	—	—	—	—	24	—	58	—
17	17	Mahoo Khas	795	256	256	1,534	844	690	179	164	—	—	360	50	461	115
18	18	Mahoo Dalalpur	999	107	107	639	342	297	99	85	—	—	158	6	175	1
19	19	Shyampur Moondri	804	181	181	951	485	466	36	33	349	338	119	1	278	—
20	20	Fazalabad	241	54	54	303	170	133	1	3	34	29	94	20	73	6
21	21	Chak Garhi Mosamabad	24					Unpopulated								
22	22	Peepalhera	829	179	179	987	553	434	143	111	—	—	187	12	304	3
23	23	Chak Sikandarpur	266					Unpopulated								
24	24	Dahra	728	69	110	605	331	274	116	114	—	—	62	6	197	7
25	25	Garhi Panmeda	726	77	77	446	234	212	46	51	—	—	34	5	131	7
26	26	Garhi Mosamabad	341	43	43	197	104	93	29	36	72	56	23	1	58	9
27	27	Sikandarpur	190	88	90	492	269	223	164	143	87	72	44	—	139	4
28	28	Gopipur	550	103	105	593	308	285	188	178	—	—	75	—	154	—
29	29	Kyarda Khurd	1,197	159	166	1,078	607	471	232	201	—	—	254	11	338	1
30	30	Patti Narayanpur	654	76	79	452	252	200	114	95	—	—	70	1	137	1
31	31	Kyarda Kalan	614	81	81	445	243	202	87	72	—	—	67	2	128	5
32	32	Rewai	887	133	133	793	424	369	157	130	—	—	127	3	256	—
33	33	Lahchora	1,736	215	215	1,394	759	635	238	221	—	—	192	9	383	3
34	34	Hukmi Khera	1,798	320	320	1,953	1,090	863	429	325	—	—	322	23	581	47
35	35	Dhdora	3,689	548	548	3,209	1,749	1,460	742	651	—	—	399	21	878	44
36	36	Dhandhawali	1,688	87	87	576	309	267	171	156	—	—	101	4	180	1
37	37	Sooroth	2,552	834	928	4,894	2,596	2,298	718	592	401	372	997	206	1180	153
38	38	Taharpur	452	94	94	573	305	268	122	100	43	50	43	2	157	—
39	39	Bhukrawali	2,073	326	326	1,964	1,082	882	313	257	228	194	137	3	588	2
40	40	Jatwara	1,579	212	219	1,368	736	632	274	261	—	—	163	18	398	34
41	41	Nagal Durgasi	919	152	154	882	501	381	76	76	—	—	80	1	297	1
42	42	Kheri Hewat	2,451	263	265	1,494	809	685	301	270	—	—	232	18	447	26
43	43	Somla	751	59	83	522	279	243	127	114	—	—	70	—	150	1
44	44	Somli	973	66	90	576	298	278	48	41	—	—	110	9	167	1
45	45	Khijoori	836	89	89	559	304	255	136	114	—	—	83	6	168	1
46	46	Sherpur	716	340	340	1,917	1,043	874	130	115	—	—	335	34	559	11
47	47	Rara Shahpura	489	40	40	289	165	124	35	16	—	—	77	—	93	3
48	48	Jat Nagla	1,111	152	152	1,009	513	496	316	298	—	—	145	—	291	4
49	49	Alawara	505	57	57	363	195	168	128	106	—	—	44	—	103	4
50	50	Vajna Khurd	1,056	134	201	1,105	590	515	159	166	—	—	130	6	311	17
51	51	Vajna Kalan	1,420	219	219	1,200	634	566	246	200	—	—	256	4	362	23
52	52	Vanki	1,157	214	214	1,210	654	556	422	347	—	—	100	—	400	172
53	53	Ekorasi	844	64	64	455	256	199	33	31	—	—	57	—	115	—
54	54	Bahadurpur	621	64	64	434	239	195	139	112	—	—	58	12	122	—
55	55	Mukandpur	900	114	114	723	390	333	140	130	—	—	117	—	217	24

WORKERS																				NON-WORKERS		Sl. No.
I		II		III		IV		V(a)		V(b)		VI		VII		VIII		IX		X		
M	F	M	F	M	F	M	F	M	F	M	F	M	F	M	F	M	F	M	F	M	F	
17	18	19	20	21	22	23	24	25	26	27	28	29	30	31	32	33	34	35	36	37	38	0
207	4	1	3	—	—	—	—	—	—	1	—	—	—	1	—	—	—	1	—	201	316	11
71	40	59	51	1	—	—	—	—	—	—	—	—	—	—	—	—	—	1	2	120	115	12
126	82	47	36	3	—	—	—	—	—	—	—	—	—	—	—	—	—	3	1	109	122	13
105	1	10	1	—	—	—	—	—	—	3	—	—	—	—	—	—	—	—	—	110	201	14
248	3	18	3	1	—	—	—	29	1	4	—	6	1	40	—	7	—	73	—	359	686	15
51	—	6	—	—	—	—	—	—	—	—	—	—	—	—	—	1	—	—	—	70	90	16
261	85	55	26	—	—	—	—	21	4	21	—	5	—	44	—	7	—	107	—	383	575	17
129	1	22	—	—	—	—	—	8	—	—	—	1	—	6	—	1	—	8	—	167	296	18
270	—	—	—	—	—	—	—	—	—	1	—	—	—	1	—	1	—	5	—	207	466	19
53	2	1	3	1	—	—	—	1	—	4	—	2	—	1	—	1	—	9	1	97	127	20
Unpopulated																						21
265	2	5	—	10	—	—	—	1	—	4	—	3	—	2	—	1	—	13	1	249	431	22
Unpopulated																						23
181	4	5	1	—	—	—	1	1	1	2	—	—	—	3	—	—	—	5	—	134	268	24
124	7	1	—	—	—	—	—	—	—	—	—	—	—	6	—	—	—	—	—	103	205	25
55	6	1	3	—	—	—	—	—	—	—	—	—	—	1	—	—	—	1	—	46	84	26
124	2	15	2	—	—	—	—	—	—	—	—	—	—	—	—	—	—	—	—	130	219	27
142	—	5	—	—	—	—	—	3	—	—	—	—	—	2	—	—	—	2	—	154	285	28
270	—	—	—	1	—	1	—	1	—	—	—	2	—	5	—	4	—	54	1	269	469	29
115	1	7	—	—	—	—	—	5	—	—	—	6	—	1	—	1	—	2	—	115	199	30
71	1	35	3	—	—	—	—	—	—	—	—	—	—	14	—	1	—	7	1	115	197	31
226	—	—	—	7	—	—	—	16	—	—	—	1	—	2	—	4	—	—	—	168	369	32
318	1	11	1	—	—	1	—	11	—	—	—	—	—	—	—	1	—	41	1	376	632	33
499	29	9	17	1	—	—	—	—	—	2	—	1	—	2	—	20	—	47	1	509	816	34
742	9	64	27	—	—	—	—	6	—	—	—	—	—	5	1	3	—	58	7	871	1,416	35
175	—	—	—	—	—	—	—	—	—	—	—	—	—	1	—	3	—	1	1	129	266	36
567	127	35	8	11	—	8	—	58	9	133	1	70	—	101	—	45	—	152	8	1,416	2,145	37
100	—	6	—	5	—	15	—	6	—	—	—	—	—	3	—	21	—	1	—	148	268	38
527	1	5	—	4	—	—	—	4	—	2	1	—	—	12	—	—	—	34	—	494	880	39
242	6	77	19	11	—	—	—	25	8	—	—	2	—	7	—	5	—	29	1	338	598	40
209	1	52	—	23	—	—	—	3	—	1	—	—	—	1	—	—	—	8	—	204	380	41
331	8	51	13	2	—	—	—	38	—	—	—	—	—	5	—	—	—	20	5	362	659	42
135	1	12	—	—	—	1	—	—	—	—	—	—	—	—	—	—	—	2	—	129	242	43
145	1	9	—	—	—	—	—	3	—	—	—	1	—	—	—	1	—	8	—	131	277	44
160	1	1	—	4	—	—	—	—	—	—	—	—	—	—	—	3	—	—	—	136	254	45
396	4	50	3	2	—	—	—	6	—	31	—	—	—	19	—	4	—	51	4	484	863	46
91	3	—	—	—	—	—	—	—	—	—	—	—	—	2	—	—	—	—	—	72	121	47
215	—	68	3	1	—	—	—	3	—	1	—	—	—	1	—	1	—	1	1	222	492	48
103	4	—	—	—	—	—	—	—	—	—	—	—	—	—	—	—	—	—	—	92	164	49
264	13	24	4	—	—	2	—	9	—	1	—	—	—	3	—	6	—	2	—	279	498	50
303	18	27	5	1	—	2	—	6	—	1	—	—	—	2	—	18	—	2	—	272	543	51
257	—	111	172	2	—	16	—	1	—	—	—	—	—	3	—	2	—	8	—	254	384	52
115	—	—	—	—	—	—	—	—	—	—	—	—	—	—	—	—	—	—	—	141	199	53
109	—	13	—	—	—	—	—	—	—	—	—	—	—	—	—	—	—	—	—	117	195	54
191	16	8	1	—	—	2	—	11	7	—	—	—	—	—	—	2	—	3	—	173	309	55

TEHSIL : 3 - HINDAUN

Sl. No.	Code No.	Name of Village	Area (in acres)	Occupied Residential Houses	Households	TOTAL POPULATION			Scheduled Castes		Scheduled Tribes		Literate and Educated Persons		Total Workers (I-IX)	
						P	M	F	M	F	M	F	M	F	M	F
0	1	2	3	4	5	6	7	8	9	10	11	12	13	14	15	16
56	56	Chak Sherpur	548					Unpopulated								
57	57	Hadoli	1,111	160	160	903	483	420	119	103	—	—	112	2	270	142
58	58	Chinayan	1,645	162	179	943	543	400	140	122	—	—	126	5	342	1
59	59	Jagar	6,948	726	791	4,562	2,553	2,009	986	819	—	—	638	48	1510	142
60	60	Kalwar Lat	1,676	37	37	229	123	106	68	61	—	—	34	1	56	—
61	61	Karsoli	1,307	343	343	1,967	1,054	913	344	307	—	—	196	16	532	43
62	62	Kalyanpur Sayta	997	34	34	195	105	90	15	15	—	—	18	—	59	1
63	63	Chak Peeloowara	36	27	27	192	100	92	—	—	—	—	8	—	50	—
64	64	Khareta	3,426	174	174	1,058	590	468	149	128	—	—	87	3	338	5
65	65	Orni Goojar	5,203	142	142	716	399	317	49	48	—	—	43	—	219	5
66	66	Mothiyapur	5,317	124	191	1,025	557	468	90	83	173	158	148	59	306	14
67	67	Neemorpati	515					Unpopulated								
68	68	Jhirna	857	99	106	556	310	246	141	102	—	—	92	16	152	3
69	69	Pochhri	1,879	59	61	360	214	146	56	44	—	—	39	2	144	6
70	70	Barh Pochhri	253	17	20	118	68	50	1	1	—	—	19	—	36	4
71	71	Jewarwad Atak	2,346	96	96	643	360	283	105	105	47	35	48	—	205	18
72	72	Bhango	635	83	83	405	250	155	75	55	—	—	8	—	167	3
73	73	Khohra Ghuseti	1,881	68	68	416	227	189	—	—	—	—	2	—	149	1
74	74	Dughati	1,765	96	96	591	329	262	155	177	68	59	13	—	182	1
75	75	Phulwara	1,861	188	188	1,094	590	504	331	304	6	1	142	18	314	15
76	76	Sikroda Jat	527	77	77	518	269	249	84	67	96	102	76	3	138	15
77	77	Sikroda Meena	1,243	207	207	1,082	577	505	226	181	250	230	111	8	308	12
78	78	Kheri Sheesh	469	113	113	612	324	288	8	4	256	226	89	4	162	24
79	79	Kheri Ghatam	765	30	43	246	134	112	—	—	114	92	40	—	71	7
80	*79a*	*Hindaun Rural*	*6,737*	*59*	*59*	*374*	*218*	*156*	*82*	*63*	—	—	*70*	*10*	*108*	—
81	80	Mandawara	1,878	227	227	1,275	671	604	403	363	—	—	237	16	367	7
82	81	Jhareda	1,776	523	668	2,739	1,495	1,244	264	212	847	699	399	26	791	119
83	82	Alipura	1,402	187	187	881	455	426	175	169	—	—	48	7	355	266
84	83	Bargawan	1,746	215	324	1,929	1,016	913	277	294	37	28	339	27	531	135
85	84	Nagla Meena	619	208	212	1,187	660	527	20	16	516	410	154	—	359	99
86	85	Vinaigaon	501	82	82	436	245	191	38	27	199	154	—	—	175	42
87	86	Jahanabad	565	89	89	481	274	207	56	36	6	2	11	8	174	36
88	87	Irniya	669	139	139	749	374	375	132	142	175	156	100	7	194	10
89	88	Kheri Chandla	538	111	111	584	317	267	96	70	48	45	84	1	174	—
90	89	Kajanipur	788	124	124	671	351	320	63	69	—	—	97	11	206	26
91	90	Hingot	483	64	67	474	286	188	—	—	150	117	113	5	127	3
92	91	Banwaripur	603	82	82	443	242	201	44	51	4	1	99	4	128	4
93	92	Gaonri	1,325	199	199	1,047	552	495	136	126	350	303	94	3	311	16
94	93	Dubbi	317	36	36	221	114	107	—	—	—	—	15	—	81	8
95	94	Akbarpur	885	226	240	1,487	861	626	104	81	—	—	190	1	476	159
96	95	Kodiya	641	95	95	579	309	270	48	35	224	193	38	—	189	62
97	96	Chandangaon	1,023	103	150	983	537	446	90	84	—	—	166	16	289	5
98	97	Naurangabad	852	379	398	1,941	944	997	212	210	—	—	447	345	446	40
99	98	Danalpur	754	251	251	1,395	781	614	122	100	579	435	297	15	430	222
100	99	Chak Hingot	362					Unpopulated								

WORKERS																		NON-WORKERS		Sl. No.
I		II		III		IV		V(a)		V(b)		VI		VII		VIII		IX		X		
M	F	M	F	M	F	M	F	M	F	M	F	M	F	M	F	M	F	M	F	M	F	
17	18	19	20	21	22	23	24	25	26	27	28	29	30	31	32	33	34	35	36	37	38	0
Unpopulated																						56
263	139	6	3	—	—	—	—	—	—	—	—	—	—	—	—	—	—	1	—	213	278	57
277	—	47	1	1	—	—	—	8	—	—	—	—	—	3	—	1	—	5	—	201	399	58
1,314	120	93	14	26	—	21	—	14	—	4	—	—	—	3	—	—	—	35	8	1,043	1,867	59
53	—	—	—	—	—	—	—	—	—	—	—	—	—	—	—	1	—	2	—	67	106	60
495	37	1	—	—	—	—	—	8	6	9	—	—	—	2	—	11	—	6	—	522	870	61
59	1	—	—	—	—	—	—	—	—	—	—	—	—	—	—	—	—	—	—	46	89	62
48	—	—	—	—	—	—	—	—	—	—	—	—	—	—	—	—	—	2	—	50	92	63
336	5	—	—	—	—	—	—	2	—	—	—	—	—	—	—	—	—	—	—	252	463	64
138	3	18	2	4	—	50	—	2	—	—	—	—	—	—	—	1	—	6	—	180	312	65
207	11	17	3	1	—	59	—	—	—	2	—	1	—	4	—	4	—	11	—	251	454	66
Unpopulated																						67
145	3	—	—	—	—	3	—	3	—	—	—	—	—	—	—	—	—	1	—	158	243	68
75	—	1	—	27	5	35	1	2	—	—	—	—	—	—	—	—	—	4	—	70	140	69
22	1	1	—	5	2	4	—	1	—	—	1	—	—	—	—	—	—	3	—	32	46	70
187	10	13	8	—	—	—	—	3	—	—	—	—	—	2	—	—	—	—	—	155	265	71
167	3	—	—	—	—	—	—	—	—	—	—	—	—	—	—	—	—	—	—	83	152	72
148	1	1	—	—	—	—	—	—	—	—	—	—	—	—	—	—	—	—	—	78	188	73
181	1	—	—	1	—	—	—	—	—	—	—	—	—	—	—	—	—	—	—	147	261	74
258	8	39	6	—	—	—	—	—	—	—	—	—	—	3	1	2	—	12	—	276	489	75
121	1	11	14	—	—	—	—	-	—	—	—	—	—	—	—	1	—	5	—	131	234	76
171	6	125	6	—	—	—	—	2	—	—	—	—	—	1	—	4	—	5	—	269	493	77
141	9	1	—	1	15	—	—	—	—	—	—	—	—	3	—	11	—	5	—	162	264	78
65	7	2	—	1	—	—	—	—	—	—	—	—	—	—	—	1	—	2	—	63	105	79
71	—	—	—	*1*	--	—	—	*7*	—	*1*	—	*8*	—	*6*	—	*4*	—	*10*	—	*110*	*156*	*80*
319	6	12	—	—	—	—	—	16	1	3	—	3	—	1	—	2	—	11	—	304	597	81
639	97	60	22	5	—	—	—	30	—	3	—	13	—	9	—	2	—	30	—	704	1,125	82
355	266	—	—	—	—	—	—	-	—	—	—	—	—	—	—	—	—	—	—	100	160	83
307	79	81	39	1	—	—	—	42	1	7	—	6	—	23	—	4	—	60	16	485	778	84
318	93	6	-	—	—	—	—	29	6	—	—	—	—	1	—	—	—	5	—	301	428	85
174	42	—	—	—	—	—	—	—	—	—	—	—	—	—	—	1	—	—	—	70	149	86
174	36	—	—	—	—	—	—	—	—	—	—	—	—	—	—	—	—	—	—	100	171	87
160	8	21	2	—	—	—	—	10	—	—	—	—	—	—	—	—	—	3	—	180	365	88
158	—	7	—	—	--	-	—	2	—	—	—	3	—	3	—	—	—	1	--	143	267	89
182	23	6	3	—	-	—	—	5	—	—	—	—	—	4	--	5	—	4	—	145	294	90
86	—	26	3	4	—	—	—	4	—	—	—	—	—	—	—	—	—	7	—	159	185	91
92	—	13	2	—	—	—	—	11	2	2	—	—	—	—	—	5	—	5	—	114	197	92
294	10	1	—	—	-	—	—	15	6	—	—	—	—	1	—	—	—	—	—	241	479	93
64	—	16	8	—	—	—	—	—	—	—	—	—	—	—	—	—	—	1	—	33	99	94
380	123	33	36	—	—	—	—	—	—	1	—	—	—	—	—	5	—	57	—	385	467	95
115	—	68	62	—	—	—	—	—	—	—	—	—	—	4	—	2	—	—	—	120	208	96
205	—	20	4	5	—	—	—	12	—	14	—	4	—	7	—	3	—	19	1	248	441	97
72	4	7	11	5	—	4	—	8	2	42	1	96	—	68	2	27	2	117	18	498	957	98
380	206	28	15	3	—	—	—	—	—	6	—	1	—	—	—	2	—	10	1	351	392	99
Unpopulated																						100

TEHSIL : 3 - HINDAUN, 4 - NADAUTI

Sl. No.	Code No.	Name of Village	Area (in acres)	Occupied Residential Houses	Households	TOTAL POPULATION			Scheduled Castes		Scheduled Tribes		Literate and Educated Persons		Total Workers (I-IX)	
						P	M	F	M	F	M	F	M	F	M	F
0	1	2	3	4	5	6	7	8	9	10	11	12	13	14	15	16
101	100	Kandroli	785	64	64	411	233	178	31	32	—	—	60	1	114	2
102	101	Milk Patoda	32				Unpopulated									
103	102	Patoda	1,213	249	249	1,298	722	576	208	170	—	—	249	28	382	49
104	103	Sanet	1,187	286	286	1,629	860	769	360	308	138	108	249	36	461	126
105	104	Khera	1,099	246	251	1,337	732	605	211	164	4	1	267	46	383	112
106	105	Jamalpur	1,267	211	211	1,072	593	479	129	106	123	88	127	20	306	1
107	106	Kutakpur	633	143	143	760	387	373	52	39	23	16	82	1	215	18
108	107	Manema	682	60	60	352	202	150	64	49	125	90	24	—	134	17
109	108	Katkar	3,564	593	593	3,171	1,756	1,415	202	141	1182	975	415	22	1022	141
110	109	Reethauli	1,178	126	126	720	395	325	79	68	139	115	111	12	219	100
111	110	Garhi Badwan	80	37	37	197	101	96	25	27	—	—	52	14	52	—
112	111	Gaoda Meena	1,290	254	254	1,395	800	595	84	73	683	496	143	2	463	6
113	112	Gaoda Goojar	1,025	74	74	404	193	211	17	24	136	150	63	1	101	1
114	113	Todoopura	489	170	170	980	545	435	35	36	458	349	129	9	304	249
115	114	Gunsar	1,130	163	175	848	457	391	85	63	141	147	116	4	254	8
116	115	Singhan Meena	662	115	115	597	340	257	40	31	203	150	45	1	194	28
117	116	Kachroli	2,708	304	424	2,380	1,284	1,096	384	361	83	55	369	38	675	74
118	117	Dedroli	1,188	55	86	495	270	225	33	36	163	129	38	—	139	—
119	118	Vajheda	934	140	140	688	377	311	75	69	226	174	69	—	180	134
120	119	Leeloti	350	45	62	329	195	134	—	—	189	128	31	—	133	1
121	120	Kalwara Meena	1,126	70	70	412	227	185	38	24	121	109	54	9	134	103
122	121	Kotra Dahar	2,172	175	182	1,038	550	488	217	189	200	165	75	5	284	85
123	122	Khanwara	2,073	126	126	700	402	298	25	24	—	—	75	5	229	42
124	123	Kotri	2,304	288	321	1,706	930	776	310	248	380	311	203	27	465	28
125	124	Kalakhana	1,118	123	127	658	358	300	45	47	288	229	48	2	204	10
126	125	Palanpur	1,613	159	159	807	430	377	141	128	250	215	84	2	240	49
TEHSIL : 4 - NADAUTI			**161,261**	**11,238**	**11,665**	**65,738**	**34,964**	**30,774**	**6,624**	**5,978**	**7,930**	**7,035**	**8,103**	**787**	**18,498**	**2,535**
1	1	Chainpura	3,100	194	206	1,000	555	445	106	99	163	114	121	6	359	123
2	2	Talachida	3,670	262	262	1,515	809	706	216	193	142	115	162	24	457	18
3	3	Sanhera	1,146	65	65	353	199	154	16	8	—	—	8	—	111	12
4	4	Bara	764	70	70	398	203	195	76	71	54	59	19	2	114	2
5	5	Timawa	2,251	190	190	1,056	570	486	87	83	372	293	97	4	294	12
6	6	Dholeta	2,084	153	153	937	508	429	110	103	166	142	121	9	286	8
7	7	Andhiya Khera	1,265	188	188	740	405	335	86	79	11	5	102	16	216	5
8	8	Barh Kemri	525	81	82	449	240	209	2	3	—	—	77	6	127	1
9	9	Bheelapara	1,236	139	139	764	404	360	85	71	204	186	135	12	210	2
10	10	Bala Khera	657	113	113	622	338	284	38	35	—	—	88	5	185	9
11	11	Maloopara	859	61	68	441	221	220	71	67	9	6	44	5	121	18
12	12	Ghatoli	665	18	18	142	18	61	—	—	81	61	6	—	19	—
13	13	Gurha Chandji	7,183	588	599	3,066	1,726	1,340	238	190	238	149	476	133	995	43
14	14	Gidani	878	52	52	308	168	140	35	25	106	87	36	3	98	41
15	15	Rajahera	987	98	98	560	317	243	92	75	—	—	53	2	167	13

WORKERS																		NON-WORKERS		
I		II		III		IV		V(a)		V(b)		VI		VII		VIII		IX		X		Sl. No.
M	F	M	F	M	F	M	F	M	F	M	F	M	F	M	F	M	F	M	F	M	F	
17	18	19	20	21	22	23	24	25	26	27	28	29	30	31	32	33	34	35	36	37	38	0
79	—	12	—	19	2	—	—	—	—	—	—	—	—	2	—	—	—	2	—	119	176	101
										Unpopulated												102
244	10	10	32	9	—	—	—	3	2	9	3	9	1	19	—	35	—	44	1	340	527	103
231	53	49	53	9	1	8	—	64	5	24	6	2	—	11	—	21	—	42	8	399	643	104
204	38	22	67	18	1	4	—	30	3	12	—	15	—	18	—	15	1	45	2	349	493	105
280	1	7	—	2	—	—	—	2	—	1	—	—	—	3	—	2	—	9	—	287	478	106
135	3	44	15	—	—	—	—	—	—	—	—	1	—	—	—	32	—	3	—	172	355	107
111	17	16	—	—	—	—	—	—	—	—	—	—	—	—	—	—	—	7	—	68	133	108
868	129	34	7	4	—	3	—	29	—	—	—	—	—	8	—	20	—	56	5	734	1,274	109
187	88	9	11	—	—	1	—	7	1	2	—	1	—	—	—	2	—	10	—	176	225	110
24	—	5	—	—	—	7	—	7	—	1	—	—	—	—	—	1	—	7	—	49	96	111
394	4	13	—	—	—	8	—	—	—	24	—	—	—	10	1	6	—	8	1	337	589	112
93	1	2	—	—	—	—	—	1	—	—	—	—	—	1	—	—	—	4	—	92	210	113
301	213	—	—	—	—	—	—	2	35	—	—	—	—	—	—	—	—	1	1	241	186	114
174	8	60	—	3	—	—	—	—	—	1	—	—	—	5	—	5	—	6	—	203	383	115
172	1	22	27	—	—	—	—	—	—	—	—	—	—	—	—	—	—	—	—	146	229	116
507	29	85	42	1	—	1	—	24	—	6	—	—	—	16	—	3	—	32	3	609	1,022	117
130	—	5	—	—	—	1	—	2	—	1	—	—	—	—	—	—	—	—	—	131	225	118
176	131	—	—	—	—	—	—	2	2	—	—	—	—	—	—	—	—	2	1	197	177	119
133	1	—	—	—	—	—	—	—	—	—	—	—	—	—	—	—	—	—	—	62	133	120
116	102	3	1	1	—	—	—	—	—	—	—	—	—	6	—	2	—	6	—	93	82	121
185	42	8	43	—	—	73	—	4	—	3	—	—	—	2	—	2	—	7	—	266	403	122
141	—	29	40	1	1	32	—	8	—	2	—	—	—	3	—	—	—	13	1	173	256	123
215	6	14	21	7	—	128	—	29	—	13	—	3	—	17	—	11	—	28	1	465	748	124
143	4	3	2	—	2	44	—	5	—	2	—	—	—	3	—	—	—	4	2	154	290	125
145	2	25	47	—	—	19	—	50	—	—	—	—	—	—	—	1	—	—	—	190	328	126
13,721	**2,257**		**256**		**—**		**580**		**275**		**210**		**391**		**46**		**762**		**16,466**			
1,336		**971**		**79**		**—**		**55**		**7**		**17**		**5**		**—**		**65**		**28,239**		
309	78	40	41	—	—	—	—	4	4	1	—	1	—	1	—	1	—	2	—	196	322	1
432	12	11	6	—	—	—	—	6	—	—	—	—	—	4	—	—	—	4	—	352	688	2
110	12	—	—	—	—	—	—	—	—	—	—	—	—	—	—	—	—	1	—	88	142	3
112	2	—	—	—	—	—	—	2	—	—	—	—	—	—	—	—	—	—	—	89	193	4
244	8	20	4	—	—	—	—	3	—	10	—	—	—	13	—	—	—	4	—	276	474	5
229	3	20	—	3	—	—	—	19	5	—	—	5	—	3	—	—	—	7	—	222	421	6
184	1	18	4	—	—	—	—	3	—	—	—	1	—	1	—	1	—	8	—	189	330	7
121	—	2	—	—	—	—	—	—	—	3	—	—	—	—	—	—	—	1	1	113	208	8
183	—	8	2	—	—	—	—	11	—	—	—	—	—	5	—	—	—	3	—	194	358	9
181	9	—	—	—	—	—	—	1	—	—	—	—	—	—	—	—	—	3	—	153	275	10
97	12	22	6	—	—	—	—	—	—	—	—	—	—	—	—	1	—	1	—	100	202	11
19	—	—	—	—	—	—	—	—	—	—	—	—	—	—	—	—	—	—	—	62	61	12
747	12	49	22	5	—	—	—	23	1	14	—	7	—	64	—	5	—	81	8	731	1,297	13
84	36	3	—	7	5	—	—	2	—	—	—	1	—	—	—	—	—	1	—	70	99	14
121	2	40	9	—	—	—	—	4	2	—	—	—	—	—	—	1	—	1	—	150	230	15

TEHSIL : 4 - NADAUTI

Sl. No.	Code No.	Name of Village	Area (in acres)	Occupied Residential Houses	Households	TOTAL POPULATION			Scheduled Castes		Scheduled Tribes		Literate and Educated Persons		Total Workers (I-IX)	
						P	M	F	M	F	M	F	M	F	M	F
0	1	2	3	4	5	6	7	8	9	10	11	12	13	14	15	16
16	16	Muhana	930	80	80	492	264	228	30	25	—	—	34	3	139	35
17	17	Guna	912	54	54	347	184	163	60	61	—	—	18	—	97	1
18	18	Bhonwarwara	1,091	83	83	412	233	179	17	12	—	—	13	1	138	1
19	19	Machri	877	46	51	411	229	182	33	33	—	—	25	—	137	18
20	20	Nayawas	554	19	27	198	106	92	—	—	23	21	5	—	59	3
21	21	Khurd	139	14	14	103	61	42	—	—	—	—	8	—	33	—
22	22	Bhanwra Goojar	640	46	46	226	125	101	7	8	—	—	9	—	79	—
23	23	Jahra	2,524	136	136	766	392	374	73	66	194	194	57	1	221	7
24	24	Gothra	824	47	47	252	142	110	45	33	65	55	7	—	79	--
25	25	Dhadanga	279	27	27	151	83	68	23	20	51	45	12	—	39	—
26	26	Dhahariya	1,638	116	117	1,173	587	586	117	136	336	340	203	4	336	42
27	27	Barh Nadauti	562				Unpopulated									
28	28	Barh Sikandarpur	138				Unpopulated									
29	29	Sikandarpur	820	46	46	195	99	96	52	55	—	—	9	—	58	-
30	30	Barh Wajidpur	931	91	125	642	354	288	63	59	—	—	64	4	183	2
31	31	Ibrahimpur	294	23	38	201	105	96	—	—	—	—	20	1	59	1
32	32	Kemri Bujarg	4,427	629	671	3,813	2,095	1,718	238	172	—	—	520	38	1069	63
33	33	Tesgaon	2,922	248	323	1,936	1,018	918	244	211	—	—	203	3	513	82
34	34	Kakla @ Urden	393	21	32	172	94	78	—	—	—	—	15	1	50	—
35	35	Bilai	574	42	68	352	201	151	37	25	—	—	40	—	106	1
36	36	Ralawata	1,274	144	145	732	384	348	114	104	—	—	111	17	216	101
37	37	Kherli Tesgaon	1,020	70	70	433	242	191	17	11	—	—	60	1	122	1
38	38	Roshi	3,526	324	324	1,927	1,005	922	198	163	256	263	246	6	519	85
39	39	Kemla	3,723	438	453	2,594	1,357	1,237	260	230	464	420	438	51	675	268
40	40	Chak Kemla	36				Unpopulated									
41	41	Milak Sarai	2,161	125	126	755	420	335	69	56	187	141	75	3	202	140
42	42	Hafzabad	183				Unpopulated									
43	43	Kunjela	4,318	304	304	1,770	909	861	176	148	543	528	214	20	492	70
44	44	Kherla Goojar	1,161	80	80	494	264	230	—	—	—	—	55	—	214	4
45	45	Barh Baragaon	130				Unpopulated									
46	46	Baragaon	2,672	169	169	987	545	442	83	73	—	—	160	5	276	63
47	47	Haudaheli	412	10	11	79	44	35	—	—	—	—	12	—	26	—
48	48	Kema	3,421	128	156	972	534	438	100	90	174	126	156	7	256	13
49	49	Barh Bardala	691				Unpopulated									
50	50	Bardala	5,722	342	342	2,101	1,048	1,053	159	151	413	425	247	19	578	24
51	51	Nadauti	3,647	349	369	1,935	1,023	912	235	205	225	228	375	63	483	18
52	52	Jeerna	973	79	92	546	271	275	73	76	—	—	60	11	131	8
53	53	A'ooda	1,355	107	107	539	277	262	62	61	132	108	56	5	138	9
54	54	Badh Jeerna	706				Unpopulated									
55	55	Dalpura	1,036	76	76	436	238	198	60	53	146	124	12	—	126	3
56	56	Jeetkipur	2,469	110	110	771	396	375	120	115	—	—	99	24	190	36
57	57	Lodha	1,579	74	74	461	250	211	32	29	68	51	33	3	132	7
58	58	Harloda	816	50	50	350	179	171	62	58	83	79	26	—	96	97
59	59	Pal	4,890	192	229	1,212	646	566	152	141	43	30	149	20	350	25
60	60	Lalsar	1,882	110	110	590	315	275	75	84	—	—	73	3	155	18

WORKERS																		NON-WORKERS		Sl. No.
I		II		III		IV		V(a)		V(b)		VI		VII		VIII		IX		X		
M	F	M	F	M	F	M	F	M	F	M	F	M	F	M	F	M	F	M	F	M	F	
17	18	19	20	21	22	23	24	25	26	27	28	29	30	31	32	33	34	35	36	37	38	0
114	31	6	4	—	—	—	—	13	—	—	—	2	—	4	—	—	—	—	—	125	193	16
68	—	23	1	—	—	—	—	5	—	—	—	—	—	—	—	—	—	1	—	87	162	17
129	1	2	—	1	—	—	—	5	—	1	—	—	—	—	—	—	—	—	—	95	178	18
133	10	3	8	—	—	—	—	1	—	—	—	—	—	—	—	—	—	—	—	92	164	19
59	3	—	—	—	—	—	—	—	—	—	—	—	—	—	—	—	—	—	—	47	89	20
33	—	—	—	—	—	—	—	—	—	—	—	—	—	—	—	—	—	—	—	28	42	21
77	—	—	—	—	—	—	—	—	—	—	—	—	—	1	—	—	—	1	—	46	101	22
211	5	2	2	—	—	—	—	5	—	1	—	1	—	1	—	—	—	—	—	171	367	23
43	—	33	—	—	—	—	—	2	—	—	—	—	—	—	—	—	—	1	—	63	110	24
22	—	17	—	—	—	—	—	—	—	—	—	—	—	—	—	—	—	—	—	44	68	25
225	3	63	35	—	—	—	—	12	1	1	—	13	—	7	2	2	—	13	1	251	544	26
										Unpopulated												27
										Unpopulated												28
56	—	—	—	—	—	—	—	—	—	—	—	—	—	—	—	—	—	2	—	41	96	29
150	2	32	—	—	—	—	—	—	—	—	—	—	—	—	—	—	—	1	—	171	286	30
59	1	—	—	—	—	—	—	—	—	—	—	—	—	—	—	—	—	—	—	46	95	31
857	45	69	10	—	—	—	—	61	6	10	—	1	—	25	—	1	—	45	2	1,026	1,655	32
376	82	97	—	—	—	—	—	—	—	19	—	1	—	6	—	—	—	14	—	505	836	33
47	—	—	—	—	—	—	—	—	—	—	—	—	—	—	—	—	—	3	—	44	78	34
104	1	—	—	—	—	—	—	—	—	—	—	—	—	—	—	—	—	2	—	95	150	35
104	16	77	75	—	—	—	—	19	8	3	—	—	—	6	—	—	—	7	2	168	247	36
104	—	14	1	—	—	—	—	—	—	—	—	—	—	—	—	—	—	4	—	120	190	37
321	13	157	69	6	—	—	—	9	1	4	—	2	—	2	—	2	—	16	2	486	837	38
403	212	57	28	9	1	—	—	69	11	12	1	16	14	69	—	4	—	36	1	682	969	39
										Unpopulated												40
156	103	23	34	11	2	—	—	—	—	6	1	—	—	1	—	—	—	5	—	218	195	41
										Unpopulated												42
333	4	108	65	—	—	—	—	23	—	11	—	—	—	8	1	1	—	8	—	417	791	43
123	4	—	—	—	—	—	—	—	—	—	—	—	—	—	—	—	—	1	—	140	226	44
										Unpopulated												45
182	—	81	62	—	—	—	—	2	—	3	1	—	—	—	—	—	—	8	—	269	379	46
26	—	—	—	—	—	—	—	—	—	—	—	—	—	—	—	—	—	—	—	18	35	47
239	13	1	—	—	—	—	—	—	—	2	—	—	—	2	—	—	—	12	—	278	425	48
										Unpopulated												49
429	8	57	7	29	1	—	—	13	8	19	—	3	—	—	—	—	—	28	—	470	1,029	50
183	2	80	9	15	—	—	—	33	1	14	1	16	—	30	1	4	—	108	4	540	894	51
59	1	55	6	—	—	—	—	11	1	—	—	1	—	—	—	—	—	5	—	140	267	52
73	1	35	7	1	—	—	—	10	—	1	—	8	—	4	—	—	—	6	1	139	253	53
										Unpopulated												54
82	—	37	3	—	—	—	—	1	—	—	—	—	—	1	—	—	—	5	—	112	195	55
97	9	62	27	1	—	—	—	9	—	2	—	15	—	—	—	—	—	4	—	206	339	56
120	1	5	6	—	—	—	—	2	—	—	—	1	—	2	—	—	—	2	—	118	204	57
73	62	23	35	—	—	—	—	—	—	—	—	—	—	—	—	—	—	—	—	83	74	58
270	5	19	12	13	7	—	—	9	—	1	—	11	1	13	—	1	—	13	—	296	541	59
96	5	12	5	35	8	—	—	5	—	2	—	—	—	2	—	—	—	3	—	160	257	60

TEHSIL : 4 - NADAUTI , 5 - BAMANWAS

Sl. No.	Code No.	Name of Village	Area (in acres)	Occupied Residential Houses	Households	TOTAL POPULATION			Scheduled Castes		Scheduled Tribes		Literate and Educated Persons		Total Workers (I-IX)	
						P	M	F	M	F	M	F	M	F	M	F
0	1	2	3	4	5	6	7	8	9	10	11	12	13	14	15	16
61	61	Bhondwara	1,010	50	50	303	161	142	10	15	—	—	6	—	101	2
62	62	Gaonri	609	101	101	485	286	199	22	20	227	153	33	—	156	1
63	63	Chirawada	8,035	316	316	1,791	954	837	190	182	--	—	83	5	505	5
64	64	Dhola Danta	1,855	13	13	70	37	33	—	—	—	—	—	—	23	—
65	65	Garh Mora	5,256	608	616	2,874	1,527	1,347	324	277	111	82	358	29	822	191
66	66	Rewasa	1,833	107	107	622	340	282	30	24	16	16		—	203	—
67	67	Raisana	4,486	282	282	1,659	838	821	160	163	402	404	130	2	479	11
68	68	Khoyli	2,068	65	65	436	236	200	19	26	45	37	21	—	134	113
69	69	Palri	620	20	20	128	66	62	6	6	54	54	6	—	36	34
70	70	Salawad	4,189	268	268	1,405	754	651	126	118	320	261	249	15	402	113
71	71	Garh Khera	1,325	325	340	1,794	971	823	242	184	271	249	304	41	493	66
72	72	Bagor	4,085	256	261	1,345	667	678	215	215	—	—	223	17	347	81
73	73	Barh Bagor	291				Unpopulated									
74	74	Bamori	1,964	113	113	677	352	325	102	85	—	—	103	4	162	13
75	75	Moruchi Khalsa	464				Unpopulated									
76	76	Gurli	1,122	52	52	382	208	174	40	22	135	125	2	—	103	79
77	77	Garhi Khempur	674	17	17	129	67	62	32	31	—	—	3	1	34	19
78	78	Moruchi Jageer	786				Unpopulated									
79	79	Khura Chainpura	1,291	92	92	452	230	222	61	65	158	148	4	—	131	92
80	80	Shahar	9,130	510	543	3,034	1,580	1,454	362	343	175	151	472	67	857	61
81	81	Lawad	2,677	176	176	803	418	385	102	95	173	150	105	11	208	46
82	82	Sop	6,761	447	447	2,737	1,421	1,316	199	211	868	783	378	19	678	31
83	83	Bara Pichanot	1,503	70	72	551	288	263	7	4	26	27	111	35	135	12
84	84	Sanwta	685	29	29	184	100	84	31	26	—	—	17	—	48	12
TEHSIL : 5 - BAMANWAS			**182,655**	**13,396**	**13,469**	**79,135**		**41,778**	**37,357**	**8,060**	**7,169**	**13,401**	**12,290**	**9,091**	**737**	**22,918**	**5,086**
1	1	Amarwa with Doongar Patti	9,937	550	558	2,961	1,560	1,401	205	185	374	311	290	31	856	48
2	2	Sikroli	2,281	61	61	384	196	188	59	39	89	97	61	4	93	4
3	3	Goth	1,600	82	83	524	278	246	—	—	64	50	13	—	181	—
4	4	Doojai	891	63	63	310	158	152	31	28	112	106	4	—	107	—
5	5	Barh Doojai	148	4	4	18	11	7	—	—	11	7	1	—	6	—
6	6	Bhanwra	4,282	218	219	1,211	655	556	108	103	390	310	93	2	390	7
7	7	Chandlai	207	29	29	127	76	51	27	19	49	32	9	—	48	—
8	8	Riwali	3,068	351	352	2,077	1,088	989	290	250	34	30	312	5	584	32
9	9	Sukar	4,900	327	327	1,598	867	731	215	190	41	181	288	28	479	79
10	10	Singtauli	250	13	13	94	48	46	33	32	—	—	—	—	29	—
11	11	Kuwagaon	1,028	82	82	532	281	251	59	58	212	189	45	2	168	32
12	12	Bichpari	781	85	85	446	245	201	54	9	—	—	47	5	144	3
13	13	Raghunathpura	290	23	23	126	60	66	23	56	—	—	—	—	42	—
14	14	Barh Raghunathpura	135	1	1	5	2	3	—	—	—	—	1	—	2	—
15	15	Gothra	937	3	3	23	11	12	—	—	—	—	3	—	5	1

WORKERS																		NON-WORKERS		
I		II		III		IV		V(a)		V(b)		VI		VII		VIII		IX		X		Sl. No.
M	F	M	F	M	F	M	F	M	F	M	F	M	F	M	F	M	F	M	F	M	F	
17	18	19	20	21	22	23	24	25	26	27	28	29	30	31	32	33	34	35	36	37	38	0
101	2	—	—	—	—	—	—	—	—	—	—	—	—	—	—	—	—	—	—	60	140	61
148	1	4	—	—	—	—	—	2	—	—	—	—	—	1	—	—	—	1	—	130	198	62
411	5	12	—	—	—	—	—	1	—	15	—	53	—	5	—	—	—	8	—	449	832	63
23	—	—	—	—	—	—	—	—	—	—	—	—	—	—	—	—	—	—	—	14	33	64
518	76	153	108	17	5	—	—	28	—	34	—	8	—	17	—	—	—	47	2	705	1,156	65
197	—	—	—	—	—	—	—	5	—	—	—	—	—	—	—	—	—	1	—	137	282	66
393	1	54	7	—	—	—	—	2	—	—	—	—	—	2	—	—	—	28	3	359	810	67
118	101	10	10	—	—	—	—	3	—	—	—	—	—	—	—	—	—	3	2	102	87	68
30	32	2	2	—	—	—	—	—	—	—	—	—	—	2	—	—	—	2	—	30	28	69
226	4	43	58	46	46	—	—	20	1	15	—	2	—	13	—	10	—	27	4	352	538	70
253	7	126	53	2	—	—	—	27	3	28	2	2	—	34	—	2	—	39	1	478	757	71
226	66	64	9	11	—	—	—	22	—	1	1	9	—	2	—	—	—	12	5	320	597	72
										Unpopulated												73
96	7	38	6	7	—	—	—	9	—	1	—	4	—	3	—	—	—	4	—	190	312	74
										Unpopulated												75
101	79	—	—	—	—	—	—	1	—	—	—	—	—	—	—	—	—	1	—	105	95	76
30	19	—	—	—	—	—	—	4	—	—	—	—	—	—	—	—	—	—	—	33	43	77
										Unpopulated												78
130	92	—	—	—	—	—	—	1	—	—	—	—	—	—	—	—	—	—	—	99	130	79
580	4	161	47	3	1	—	—	30	1	16	—	6	1	15	1	9	—	37	6	723	1,393	80
148	—	50	43	—	—	—	—	6	1	—	—	—	—	—	—	—	—	4	2	210	339	81
483	8	23	4	23	—	—	—	17	—	25	—	20	1	20	—	—	—	67	18	743	1,285	82
90	2	18	7	10	3	—	—	5	—	—	—	—	—	2	—	1	—	9	—	153	251	83
30	—	16	12	1	—	—	—	—	—	—	—	—	—	—	—	—	—	1	—	52	72	84
17,489	3,006	2,523	1,567	420	309	—	—	980	79	190	15	96	—	400	5	108	3	712	102	18,860	32,271	
627	9	64	28	65	7	—	—	29	—	7	—	4	—	15	1	13	—	32	3	704	1,353	1
71	2	20	2	—	—	—	—	—	—	—	—	1	—	1	—	—	—	—	—	103	184	2
181	—	—	—	—	—	—	—	—	—	—	—	—	—	—	—	—	—	—	—	97	246	3
92	—	9	—	—	—	—	—	—	—	—	—	—	—	—	—	—	—	—	—	51	152	4
6	—	—	—	—	—	—	—	—	—	—	—	—	—	—	—	—	—	—	—	5	7	5
314	1	19	1	7	5	—	—	39	—	1	—	—	—	1	—	—	—	9	—	265	549	6
48	—	—	—	—	—	—	—	—	—	—	—	—	—	—	—	—	—	—	—	28	51	7
408	1	77	31	1	—	—	—	61	—	5	—	—	—	12	—	1	—	19	—	504	957	8
307	31	60	43	25	4	—	—	20	—	17	—	3	—	17	—	6	—	24	1	388	652	9
28	—	1	—	—	—	—	—	—	—	—	—	—	—	—	—	—	—	—	—	19	46	10
144	—	15	26	—	—	—	—	9	6	—	—	—	—	—	—	—	—	—	—	113	219	11
112	—	18	3	—	—	—	—	7	—	—	—	—	—	5	—	—	—	2	—	101	198	12
39	—	3	—	—	—	—	—	—	—	—	—	—	—	—	—	—	—	—	—	18	66	13
2	—	—	—	—	—	—	—	—	—	—	—	—	—	—	—	—	—	—	—	—	3	14
4	—	—	—	—	—	—	—	—	—	—	—	—	—	—	—	—	—	1	1	6	11	15

TEHSIL : 5 - BAMANWAS

Sl. No.	Code No.	Name of Village	Area (in acres)	Occupied Residential Houses	Households	TOTAL POPULATION			Scheduled Castes		Scheduled Tribes		Literate and Educated Persons		Total Workers (I-IX)	
						P	M	F	M	F	M	F	M	F	M	F
0	1	2	3	4	5	6	7	8	9	10	11	12	13	14	15	16
16	16	Kakrala	4,306	199	199	1,320	677	643	171	162	87	87	92	5	404	111
17	17	Bheetoli	1,954	76	76	523	274	249	45	39	123	118	68	5	154	148
18	18	Raghopura	738	76	77	450	218	232	31	26	175	200	68	—	136	5
19	19	Barh Raghopura	100	12	12	92	43	49	—	—	—	—	18	3	17	—
20	20	Naneta Khera	132	19	19	94	58	36	9	6	16	13	29	2	29	2
21	21	Meena Koleta	1,138	133	133	715	370	345	124	119	183	182	116	3	211	1
22	22	Jagrampura	565	27	30	176	84	92	16	15	12	13	27	1	45	1
23	23	Goojar Koleta	1,385	64	65	420	234	186	58	60	—	—	88	2	121	—
24	24	Banor	554	34	34	182	92	90	3	3	88	87	17	—	44	—
25	25	Tora	1,065	119	119	616	328	288	60	53	201	175	54	3	181	27
26	26	Doongarwara	466	49	49	335	171	164	16	19	150	140	38	—	80	1
27	27	Dangra	151	5	5	39	21	18	1	—	—	—	9	—	9	—
28	28	Tundeelapatti Khalsa	1,086	128	129	685	365	320	84	82	205	176	110	4	201	12
29	29	Sherpur Danao	446				Unpopulated									
30	30	Theekarya	904	35	35	216	108	108	25	19	83	89	14	1	52	7
31	31	Jahra	1,961	229	229	1,328	704	624	134	112	386	340	192	4	406	5
32	32	Barh Jahra	108				Unpopulated									
33	33	Shyampura	258	27	27	152	71	81	—	—	45	44	34	2	39	45
34	34	Abhaipura	334	58	59	369	195	174	56	47	132	124	59	2	96	1
35	35	Naharinghpura	353	28	28	213	111	102	28	19	81	83	42	6	43	8
36	36	Liwali	6,646	452	463	2,912	1,541	1,371	562	497	77	75	589	80	826	259
37	37	Nawar Kishanpura	1,540	48	48	274	155	119	12	7	—	—	20	2	94	30
38	38	Ghurla	1,542	44	44	235	126	109	—	—	—	—	15	2	86	14
39	39	Khatana	128	2	2	4	3	1	—	—	—	—	1	—	3	—
40	40	Tajpura	79				Unpopulated									
41	41	Rampura	305	26	26	147	74	73	7	9	—	—	3	—	48	19
42	42	Ramnagar Dhosi	888	53	53	310	174	136	73	48	—	—	44	4	91	7
43	43	Kohli Prempura	1,047	71	71	495	246	249	50	54	155	151	92	3	157	62
44	44	Sitapura	721	57	57	359	202	157	141	103	—	—	32	1	117	67
45	45	Kacherhera	1,016	9	9	55	25	30	—	—	—	—	5	—	17	6
46	46	Gola Gaonri	305				Unpopulated									
47	47	Bamanwas Patti Kalan	9,213	819	827	4,586	2,448	2,138	321	296	1000	866	741	97	1390	439
48	48	Bamanwas Patti Khurd	6,385	652	655	3,520	1,805	1,715	335	311	882	840	545	75	954	40
49	49	Kirtipura	445	29	29	195	100	95	11	8	58	69	48	2	46	—
50	50	Barh Bareela	290				Unpopulated									
51	51	Bareela	1,551	119	120	711	355	356	45	42	114	115	109	12	196	6
52	52	Datasooti	1,051	118	119	719	373	346	92	92	177	184	121	4	198	101
53	53	Barh Datasooti	528				Unpopulated									
54	54	Raneela	3,111	162	163	926	469	457	105	101	174	170	148	10	271	71
55	55	Kadeepur	476				Unpopulated									
56	56	Jharoli	1,349	39	39	232	114	118	45	43	43	51	20	—	66	26
57	57	Barh Jharoli	429	59	59	341	169	172	15	11	141	149	74	—	77	26
58	58	Sarai	1,614	103	103	649	344	305	19	17	256	224	106	5	198	42
59	59	Gandal	4,099	212	212	1,457	746	711	168	152	49	47	273	52	400	172
50	60	Kishanpur	566	19	19	111	59	52	—	—	—	—	8	—	30	9

WORKERS																		NON-WORKERS		Sl. No.
I		II		III		IV		V(a)		V(b)		VI		VII		VIII		IX		X		
M	F	M	F	M	F	M	F	M	F	M	F	M	F	M	F	M	F	M	F	M	F	
17	18	19	20	21	22	23	24	25	26	27	28	29	30	31	32	33	34	35	36	37	38	0
253	—	56	78	51	28	—	—	12	3	—	—	9	—	2	—	—	—	21	2	273	532	16
91	3	13	—	31	96	—	—	6	8	—	—	—	—	1	—	1	—	11	41	120	101	17
105	—	16	—	8	5	—	—	—	—	3	—	—	—	—	—	—	—	4	—	82	227	18
13	—	4	—	—	—	—	—	—	—	—	—	—	—	—	—	—	—	—	—	26	49	19
23	1	—	—	1	—	—	—	2	1	—	—	—	—	—	—	—	—	3	—	29	34	20
153	—	45	1	—	—	—	—	11	—	—	—	—	—	1	—	—	—	1	—	159	344	21
28	—	12	1	—	—	—	—	5	—	—	—	—	—	—	—	—	—	-	—	39	91	22
99	—	17	—	1	—	—	—	2	—	—	—	—	—	2	—	—	—	—	—	113	186	23
44	—	—	—	—	—	—	—	—	—	—	—	—	—	—	—	—	—	—	—	48	90	24
119	—	18	8	10	5	—	—	8	—	—	—	—	—	6	—	—	—	20	14	147	261	25
75	1	4	—	—	—	—	—	—	—	—	—	—	—	—	—	—	—	1	—	91	163	26
8	—	1	—	—	—	—	—	—	—	—	—	—	—	—	—	—	—	—	—	12	18	27
129	—	42	—	7	12	—	—	2	—	5	—	1	—	3	—	—	—	12	—	164	308	28
Unpopulated																						29
43	—	9	6	—	1	—	—	—	—	—	—	—	—	—	—	—	—	—	—	56	101	30
277	2	77	2	1	1	—	—	34	—	2	—	1	—	6	—	1	—	7	—	298	619	31
Unpopulated																						32
23	—	—	—	—	41	—	—	12	3	—	—	—	—	—	—	—	—	4	1	32	36	33
61	—	29	—	1	1	—	—	—	—	—	—	1	—	4	—	—	—	—	—	99	173	34
35	—	6	—	1	7	—	—	—	—	—	—	—	—	—	—	—	—	1	1	68	94	35
412	26	255	228	2	—	—	—	70	4	8	—	23	—	13	—	4	—	39	1	715	1,112	36
64	—	28	30	—	—	—	—	2	—	—	—	—	—	—	—	—	—	—	—	61	89	37
83	—	1	14	—	—	—	—	—	—	—	—	—	—	—	—	—	—	2	—	40	95	38
3	—	—	—	—	—	—	—	—	—	—	—	—	—	—	—	—	—	—	—	—	1	39
Unpopulated																						40
30	—	15	19	2	—	—	—	—	—	—	—	—	—	—	—	—	—	1	—	26	54	41
83	6	7	1	—	—	—	—	—	—	1	—	—	—	—	—	—	—	—	—	83	129	42
114	37	35	22	—	—	—	—	3	3	2	—	1	—	1	—	1	—	—	—	89	187	43
53	24	53	39	—	—	—	—	7	2	—	—	—	—	—	—	—	—	4	2	85	90	44
17	6	—	—	—	—	—	—	—	—	—	—	—	—	—	—	—	—	—	—	8	24	45
Unpopulated																						46
838	398	148	28	6	—	—	—	144	9	13	1	15	—	67	—	17	—	142	3	1,058	1,699	47
562	13	166	11	3	—	—	—	48	1	23	1	13	—	37	1	13	3	89	10	851	1,675	48
41	—	4	—	—	—	—	—	—	—	—	—	—	—	—	—	—	—	1	—	54	95	49
Unpopulated																						50
161	4	9	2	4	—	—	—	2	—	—	—	8	—	7	—	—	—	5	—	159	350	51
112	68	64	21	4	11	—	—	13	1	—	—	—	—	3	—	—	—	2	—	175	245	52
Unpopulated																						53
180	42	52	26	7	—	—	—	14	2	1	—	3	—	5	—	—	—	9	1	198	386	54
Unpopulated																						55
29	11	31	7	4	6	—	—	2	—	—	—	—	—	—	—	—	—	—	2	48	92	56
65	22	1	—	8	4	—	—	—	—	—	—	—	—	—	—	—	—	3	—	92	146	57
158	4	8	15	23	16	—	—	6	5	—	2	—	—	—	—	—	—	3	—	146	263	58
318	33	62	138	—	—	—	—	4	1	1	—	—	—	2	—	1	—	12	—	346	539	59
30	9	—	—	—	—	—	—	—	—	—	—	—	—	—	—	—	-	—	—	29	43	60

TEHSIL · 5 - BAMANWAS

Sl. No.	Code No.	Name of Village	Area (in acres)	Occupied Residential Houses	Households	TOTAL POPULATION			Scheduled Castes		Scheduled Tribes		Literate and Educated Persons		Total Workers (I-IX)	
						P	M	F	M	F	M	F	M	F	M	F
0	1	2	3	4	5	6	7	8	9	10	11	12	13	14	15	16
61	61	Kundli	461	59	59	330	175	155	32	28	108	98	40	1	89	14
62	62	Bandhawal	788	35	35	205	105	100	25	23	74	77	9	—	57	36
63	63	Shafipura	1,925	177	177	1,157	620	537	96	82	454	392	182	9	324	125
64	64	Radheki	1,311	52	52	358	183	175	9	15	164	152	10	—	109	99
65	65	Nagtalai	1,589	83	83	575	300	275	111	112	16	10	38	1	172	56
66	66	Bhautai	894	29	29	176	80	96	21	23	53	68	4	—	44	31
67	67	Ramsinghpura	560	29	29	191	94	97	24	35	70	59	16	—	54	51
68	68	Barh Kolya	324	45	45	302	161	141	97	88	55	48	35	—	78	83
69	69	Barh Gahnoli 2	91	11	11	82	53	29	—	—	—	—	14	1	25	2
70	70	Gahnoli	793	140	141	796	429	367	104	97	—	—	124	5	235	175
71	71	Kolya	667	93	93	550	289	261	—	—	222	204	95	3	166	155
72	72	Sarangpura	462	25	25	163	87	76	11	5	65	63	33	—	44	49
73	73	Barh Gahnoli 1	293				Unpopulated									
74	74	Barh Sitaur	457				Unpopulated									
75	75	Sitaur	2,086	180	180	1,778	948	830	198	182	41	43	145	3	531	16
76	76	Piplai	2,223	457	458	2,002	1,084	918	185	151	13	11	268	36	529	79
77	77	Kherli	1,936	234	234	1,357	713	644	118	133	—	—	109	10	360	13
78	78	Koochawar No. 2	113	2	2	17	9	8	—	—	—	—	—	—	7	—
79	79	Nagarhera	438	40	40	281	162	119	22	15	—	—	3	—	91	—
80	80	Koochawar Chak No. 1	82	7	7	52	33	19	—	—	—	—	—	—	16	—
81	81	Dabar	1,173	101	101	774	420	354	60	61	116	89	45	13	189	21
82	82	Sarsali	1,114	148	148	851	450	401	64	65	257	228	93	9	253	81
83	83	Naroli	2,270	199	199	1,210	628	582	84	70	356	327	103	11	350	22
84	84	Sitarampura	409				Unpopulated									
85	85	Ramzanipura	556	46	46	320	162	158	39	45	98	81	18	4	93	27
86	86	Chandanholi	802	125	125	726	370	356	82	85	189	184	103	5	230	199
87	87	Madalgaon	552	69	69	361	193	168	36	28	140	122	41	1	116	31
88	88	Koochawar Chak No. 3	303	8	8	58	38	20	—	—	—	—	—	—	15	—
89	89	Barh Piplai	81	9	9	78	47	31	—	—	—	—	4	—	25	12
90	90	Dehri	1,035	61	61	379	216	163	11	7	—	—	9	—	130	2
91	91	Nehri	487	26	26	166	85	81	17	22	—	—	11	—	38	8
92	92	Shyosinghpura	977	48	48	286	160	126	—	—	—	—	21	—	84	—
93	93	Goojar Barauda	1,617	134	134	841	464	377	107	73	—	—	75	4	264	161
94	94	Akodiya	1,053	57	57	338	191	147	—	—	—	—	23	—	104	—
95	95	Sumel	1,860	154	155	940	508	432	209	177	—	—	55	1	266	37
96	96	Garhi Gopalpura	1,448	97	97	596	321	275	—	—	—	—	25	—	174	45
97	97	Soorgarh	762	105	105	537	297	240	33	40	—	—	35	1	180	77
98	98	Ladpura	662	74	83	502	266	236	61	44	—	—	39	1	175	144
99	99	Barh Dehri	185	47	47	279	137	142	10	7	—	—	28	3	74	—
100	100	Berada	2,066	195	195	1,125	609	516	133	116	—	—	97	1	356	13
101	101	Bichhauchh	3,869	319	320	1,843	985	858	121	94	421	401	154	—	563	68
102	102	Shankarpura	237	16	16	95	54	41	—	—	52	37	3	—	32	8
103	103	Bhanwarki	1,955	139	139	782	408	374	41	46	260	236	121	2	216	84
104	104	Barh Sanchauli	256				Unpopulated									
105	105	Mahrawar	1,300	111	111	598	316	282	105	86	48	37	67	2	177	2

WORKERS																				NON-WORKERS		Sl. No.
I		II		III		IV		V(a)		V(b)		VI		VII		VIII		IX		X		
M	F	M	F	M	F	M	F	M	F	M	F	M	F	M	F	M	F	M	F	M	F	
17	18	19	20	21	22	23	24	25	26	27	28	29	30	31	32	33	34	35	36	37	38	0
73	3	7	11	—	—	—	—	9	—	—	—	—	—	—	—	—	—	—	—	86	141	61
54	1	2	35	—	—	—	—	1	—	—	—	—	—	—	—	—	—	—	—	48	64	62
220	57	83	68	—	—	—	—	7	—	2	—	—	—	7	—	—	—	5	—	296	412	63
109	99	—	—	—	—	—	—	—	—	—	—	—	—	—	—	—	—	—	—	74	76	64
146	4	22	52	—	—	—	—	—	—	1	—	—	—	1	—	1	—	1	—	128	219	65
35	1	8	30	—	—	—	—	—	—	—	—	—	—	—	—	—	—	1	—	36	65	66
54	51	—	—	—	—	—	—	—	—	—	—	—	—	—	—	—	—	—	—	40	46	67
69	72	8	11	—	—	—	—	—	—	—	—	—	—	—	—	1	—	—	—	83	58	68
25	2	—	—	—	—	—	—	—	—	—	—	—	—	—	—	—	—	—	—	28	27	69
181	140	44	33	—		—	—	6	2	1	—	—	—	—	—	—	—	3	—	194	192	70
155	149	6	5	—	—	—	—	—	—	—	—	—	—	2	1	—	—	3	—	123	106	71
40	46	4	3	—	—	—	—	—	—	—	—	—	—	—	—	—	—	—	—	43	27	72
Unpopulated																						73
Unpopulated																						74
464	13	26	3	18	—	—	—	13	—	—	—	—	—	4	—	1	—	5	—	417	814	75
397	65	32	10	3	1	—	—	30	—	2	2	6	—	16	—	8	—	35	1	555	839	76
245	2	102	7	—	—	—	—	1	—	3	—	—	—	9	—	—	—	—	4	353	631	77
7	—	—	—	—	—	—	—	—	—	—	—	—	—	—	—	—	—	—	—	2	8	78
82	—	9	—	—	—	—	—	—	—	—	—	—	—	—	—	—	—	—	—	71	119	79
16	—	—	—	—	—	—	—	—	—	—	—	—	—	—	—	—	—	—	—	17	19	80
173	17	—	—	—	—	—	—	—	—	5	—	—	—	—	—	—	—	10	4	231	333	81
222	70	7	3	9	8	—	—	5	—	—	—	—	—	1	—	—	—	9	—	197	320	82
275	13	18	5	10	1	—	—	4	—	9	—	—	—	12	—	2	—	20	3	278	560	83
Unpopulated																						84
85	18	2	4	6	5	—	—	—	—	—	—	—	—	—	—	—	—	—	—	69	131	85
213	191	8	7	—	—	—	—	—	—	4	1	—	—	2	—	1	—	2	—	140	157	86
86	14	20	11	4	6	—	—	3	—	1	—	—	—	1	—	—	—	1	—	77	137	87
15	—	—	—	—	—	—	—	—	—	—	—	—	—	—	—	—	—	—	—	23	20	88
25	12	—	—	—	—	—	—	—	—	—	—	—	—	—	—	—	—	—	—	22	19	89
123	1	4	1	—	—	—	—	2	—	—	—	—	—	—	—	1	—	—	—	86	161	90
31	—	7	8	—	—	—	—	—	—	—	—	—	—	—	—	—	—	—	—	47	73	91
80	—	—	—	4	—	—	—	—	—	—	—	—	—	—	—	—	—	—	—	76	126	92
205	113	56	48	—	—	—	—	3	—	—	—	—	—	—	—	—	—	—	—	200	216	93
91	—	—	—	13	—	—	—	—	—	—	—	—	—	—	—	—	—	—	—	87	147	94
261	36	1	1	—	—	—	—	—	—	—	—	—	—	2	—	—	—	2	—	242	395	95
163	44	6	1	—	—	—	—	—	—	—	—	—	—	—	—	—	—	5	—	147	230	96
149	72	17	5	—	—	—	—	—	—	6	—	—	—	3	—	—	—	5	—	117	163	97
123	109	38	27	5	8	—	—	—	—	3	—	—	—	2	—	—	—	4	—	91	92	98
66	—	1	—	—	—	—	—	2	—	—	—	1	—	2	—	1	—	1	—	63	142	99
339	13	1	—	2	—	—	—	—	—	6	—	—	—	4	—	—	—	4	—	253	503	100
417	45	78	18	4	5	—	—	54	—	—	—	—	—	—	—	—	—	10	—	422	790	101
26	7	—	—	3	1	—	—	—	—	1	—	—	—	—	—	—	—	2	—	22	33	102
178	68	15	15	—	—	—	—	5	—	—	—	—	—	4	—	5	—	9	1	192	290	103
Unpopulated																						104
146	1	12	1	6	—	—	—	—	—	6	—	—	—	7	—	—	—	—	—	139	280	105

TEHSIL : 5 - BAMANWAS

Sl. No.	Code No.	Name of Village	Area (in acres)	Occupied Residential Houses	Households	TOTAL POPULATION			Scheduled Castes		Scheduled Tribes		Literate and Educated Persons		Total Workers (I-IX)	
						P	M	F	M	F	M	F	M	F	M	F
0	1	2	3	4	5	6	7	8	9	10	11	12	13	14	15	16
106	106	Madhopura	680	28	28	239	125	114	—	—	—	—	18	2	62	6
107	107	Sanchauli	1,485	139	139	552	277	275	48	40	181	185	62	8	96	3
108	108	Sukhanandpura	662	32	32	240	115	125	5	1	89	104	6	—	64	—
109	109	Chak Udairampura	702	24	24	162	86	76	—	—	85	76	18	—	42	1
110	110	Arpura	1,181	83	83	503	265	238	25	23	—	—	18	—	151	95
111	111	Barh Sundri	234			Unpopulated										
112	112	Sundri	1,353	131	131	880	457	423	25	25	411	376	16	—	261	1
113	113	Meenatheekri	909	38	38	225	128	97	3	2	77	62	14	1	65	31
114	114	Ramsinghpura	575	57	57	371	179	192	—	—	174	184	40	—	90	7
115	115	Phulwara	1,574	164	164	917	483	434	2	3	412	368	46	2	293	7
116	116	Chak Govindpura	181			Unpopulated										
117	117	Binjari	778	148	148	850	471	379	60	52	397	317	112	1	235	1
118	118	Barh Mohanpur	121	50	50	344	186	158	—	—	—	—	3	—	101	7
119	119	Goojar Theekarya	809	83	83	443	237	206	59	54	—	—	45	2	128	—
120	120	Govindpura	461	54	65	389	193	196	48	48	—	—	25	15	121	91
121	121	Palasod	839	114	114	738	400	338	103	75	3	—	93	15	195	11
122	122	Barh Palasod	411			Unpopulated										
123	123	Barh Phulwara	223			Unpopulated										
124	124	Jakholas Khurd	1,166	44	44	281	160	121	79	68	—	—	3	—	113	—
125	125	Barh Govindpura	209			Unpopulated										
126	126	Jakholas kalan	964	58	58	355	196	159	115	95	—	—	—	—	116	—
127	127	Jeewad	4,302	291	291	1,556	822	734	244	197	326	303	154	7	472	232
128	128	Barh Sohan	411	24	24	159	85	74	—	—	—	—	3	—	47	—
129	129	Bhawar	2,513	148	148	854	457	397	94	90	236	204	93	10	263	149
130	130	Barnala	3,655	424	428	1,917	997	920	226	198	243	244	215	32	491	200
131	131	Lakhanpura Jageer	310			Unpopulated										
132	132	Barh Lakhanpur	441			Unpopulated										
133	133	Tigriya	2,122	122	122	641	341	300	44	36	167	148	39	—	168	27
134	134	Berkhandi	4,292	177	177	1,023	549	474	131	138	91	82	70	9	284	5
135	135	Barh Goth	41			Unpopulated										
136	136	Goth	1,749	98	98	532	271	261	45	45	—	—	49	4	146	128
137	137	Morpa	1,689	172	172	992	529	463	178	143	42	31	103	19	266	49
138	138	Kazi Kundli	1,592	85	85	561	290	271	42	34	230	224	31	—	168	15
139	139	Batauda	2,615	98	100	1,437	764	673	140	111	127	120	212	12	418	16
140	140	Bhinora	1,141	66	66	395	214	181	2	1	—	—	17	1	113	—
141	141	Jharoda	529	67	67	396	192	204	—	—	145	149	33	1	101	2
142	142	Barh Jharoda	364			Unpopulated										
143	143	Barh Paniyala	305	26	26	184	88	96	—	—	—	—	14	—	41	—
144	144	Barh Nananwas	379			Unpopulated										
145	145	Nananwas	1,412	62	62	343	183	160	110	94	24	21	8	—	105	—

WORKERS																				NON-WORKERS		
I		II		III		IV		V(a)		V(b)		VI		VII		VIII		IX		X		
M	F	M	F	M	F	M	F	M	F	M	F	M	F	M	F	M	F	M	F	M	F	Sl. No.
17	18	19	20	21	22	23	24	25	26	27	28	29	30	31	32	33	34	35	36	37	38	0
60	2	—	—	2	4	—	—	—	—	—	—	—	—	—	—	—	—	—	—	63	108	106
74	1	4	2	—	—	—	—	2	—	12	—	—	—	4	—	—	—	—	—	181	272	107
53	—	6	—	—	—	—	—	2	—	—	—	—	—	2	—	—	—	1	—	51	125	108
39	1	—	—	1	—	—	—	—	—	—	—	—	—	—	—	—	—	2	—	44	75	109
138	93	—	—	11	2	—	—	—	—	—	—	—	—	—	—	—	—	2	—	114	143	110
Unpopulated																						111
261	1	—	—	—	—	—	—	—	—	—	—	—	—	—	—	—	—	—	—	196	422	112
64	31	—	—	—	—	—	—	—	—	—	—	—	—	—	—	—	—	1	—	63	66	113
89	4	—	—	—	—	—	—	—	—	—	—	—	—	1	—	—	—	—	3	89	185	114
265	2	6	5	8	—	—	—	6	—	1	—	—	—	4	—	—	—	3	—	190	427	115
Unpopulated																						116
213	1	6	—	—	—	—	—	13	—	1	—	—	—	1	—	—	—	1	—	236	378	117
93	2	—	—	8	5	—	—	—	—	—	—	—	—	—	—	—	—	—	—	85	151	118
84	—	41	—	—	—	—	—	—	—	1	—	—	—	1	—	—	—	1	—	109	206	119
93	74	15	11	7	6	—	—	—	—	1	—	—	—	—	—	—	—	5	—	72	105	120
97	10	51	1	1	—	—	—	13	—	2	—	—	—	21	—	3	—	7	—	205	327	121
Unpopulated																						122
Unpopulated																						123
109	—	—	—	—	—	—	—	—	—	—	—	—	—	3	—	—	—	1	—	47	121	124
Unpopulated																						125
111	—	—	—	3	—	—	—	—	—	2	—	—	—	—	—	—	—	—	—	80	159	126
410	101	28	118	6	4	—	—	16	9	—	—	1	—	6	—	—	—	5	—	350	502	127
47	—	—	—	—	—	—	—	—	—	—	—	—	—	—	—	—	—	—	—	38	74	128
212	133	5	8	—	—	—	—	9	—	19	8	—	—	5	—	3	—	10	—	194	248	129
407	195	18	3	4	—	—	—	9	2	10	—	—	—	16	—	10	—	17	—	506	720	130
Unpopulated																						131
Unpopulated																						132
107	3	45	22	—	—	—	—	8	1	—	—	—	—	4	—	—	—	4	1	173	273	133
260	4	8	1	—	—	—	—	8	—	1	—	1	—	4	—	1	—	1	—	265	469	134
Unpopulated																						135
121	—	22	128	—	—	—	—	—	—	—	—	—	—	—	—	1	—	2	—	125	133	136
130	22	47	11	6	2	—	—	65	12	1	—	1	—	6	—	—	—	10	2	263	414	137
167	15	—	—	—	—	—	—	—	—	—	—	—	—	—	—	—	—	1	—	122	256	138
255	6	3	3	3	1	—	—	103	4	—	—	2	—	32	2	9	—	11	—	346	657	139
112	—	—	—	—	—	—	—	1	—	—	—	—	—	—	—	—	—	—	—	101	181	140
97	2	—	—	—	—	—	—	—	—	—	—	—	—	—	—	—	—	4	—	91	202	141
Unpopulated																						142
37	—	—	—	—	—	—	—	—	—	—	—	—	—	—	—	2	—	2	—	47	96	143
Unpopulated																						144
105	—	—	—	—	—	—	—	—	—	—	—	—	—	—	—	—	—	—	—	78	160	145

TEHSIL : 6 - GANGAPUR

Sl. No.	Code No.	Name of Village	Area (in acres)	Occupied Residential Houses	Households	TOTAL POPULATION			Scheduled Castes		Scheduled Tribes		Literate and Educated Persons		Total Workers (I-IX)	
						P	M	F	M	F	M	F	M	F	M	F
0	1	2	3	4	5	6	7	8	9	10	11	12	13	14	15	16
TEHSIL : 6 - GANGAPUR			**157,950**	**15,151**	**15,597**	**91,274**	**48,812**	**42,462**	**10,626**	**9,745**	**11,701**	**10,146**	**12,217**	**1,212**	**25,229**	**4,358**
1	1	Nayagaon	748	80	80	417	237	180	18	18	178	131	59	1	130	46
2	2	Kemri Khurd	378				Unpopulated									
3	3	Redayal Turk	182	27	27	175	90	85	68	68	—	—	15	2	51	37
4	4	Barh Rayal	299	33	33	224	120	104	—	—	116	101	17	—	60	61
5	5	Redayal Goojar	1,098	206	226	1,268	710	558	170	114	—	—	152	4	313	2
6	6	Kherla Janetpura	311	26	26	157	91	66	—	—	—	—	19	—	46	31
7	7	Mohcha	1,764	319	324	1,773	948	825	317	292	440	386	302	12	514	289
8	8	Bhalpur	1,502	125	126	798	418	380	68	58	169	165	80	8	217	3
9	9	Khandeep	4,314	609	613	3,186	1,707	1,479	309	233	1002	845	398	19	963	306
10	10	Sundarpur	552	33	36	195	100	95	44	41	16	18	36	—	55	32
11	11	Siwala	1,674	277	277	1,391	764	627	284	258	269	205	228	20	322	8
12	12	Baglai	2,245	189	189	1,101	565	536	145	119	316	309	114	3	283	8
13	13	Kherli	1,772	95	95	574	315	259	5	3	239	200	127	5	138	11
14	14	Kishorpur	1,307	119	119	812	430	382	75	68	275	247	164	6	210	5
15	15	Pawta	1,315	120	120	635	325	310	60	43	—	—	68	3	186	144
16	16	Phulwara	2,128	273	274	1,296	715	581	98	85	470	366	117	16	419	14
17	17	Meri	2,143	224	225	1,251	667	584	83	81	430	369	92	5	384	15
18	18	Raipur	1,706	274	275	1,492	766	726	277	327	13	1	148	10	422	41
19	19	Kushawa	1,369	164	166	941	484	457	159	163	32	18	135	25	256	27
20	20	Kherla	805	109	109	604	316	288	185	165	14	14	66	2	164	11
21	21	Meena Baroda	2,672	290	301	1,788	967	821	71	77	652	545	248	—	518	42
22	22	Baroli	1,375	183	194	1,140	593	547	85	71	329	321	184	11	333	6
23	23	Wazeerpur	5,791	840	864	5,323	2,835	2,488	1056	1021	90	53	913	250	1368	116
24	24	Chhakhra	881	38	39	279	152	127	55	52	—	—	19	4	76	19
25	25	Syaroli	5,063	305	320	2,123	1,142	981	247	197	—	—	315	50	591	109
26	26	Sekhpur	1,210	77	89	513	283	230	71	59	—	—	83	4	142	82
27	27	Kharera	918	66	69	380	187	193	26	27	71	72	55	1	98	30
28	28	Piloda	7,750	639	654	3,445	1,842	1,603	284	244	1016	893	643	43	937	164
29	29	Mahanandpur	1,586	98	98	569	289	280	72	67	—	—	113	6	115	3
30	30	Khidarpur	1,172	49	49	299	163	136	—	—	—	—	35	—	76	32
31	31	Kashipura	375				Unpopulated									
32	32	Kamalpur	866	52	52	366	190	176	—	—	—	—	45	—	105	59
33	33	Ramsinghpura	1,099	13	13	80	50	30	—	—	—	—	9	—	17	3
34	34	Udai Kalan	9,386	643	688	4,056	2,167	1,889	454	397	84	79	634	108	1093	90
35	35	Udai Khurd	6,228	480	483	2,939	1,549	1,390	206	200	836	756	453	18	788	12
36	36	Dibsya	1,706	98	98	562	297	265	25	28	236	204	103	5	141	13
37	37	Binegaon	744	130	148	862	487	375	65	49	357	276	156	7	259	4
38	38	Chhan	641	76	76	489	260	229	63	54	115	114	86	3	144	2
39	39	Badh Chhan	156				Unpopulated									
40	40	Sewa	4,276	430	470	2,643	1,409	1,234	162	144	720	623	288	14	716	225

WORKERS																				NON-WORKERS		Sl. No
I		II		III		IV		V(a)		V(b)		VI		VII		VIII		IX		X		
M	F	M	F	M	F	M	F	M	F	M	F	M	F	M	F	M	F	M	F	M	F	
17	18	19	20	21	22	23	24	25	26	27	28	29	30	31	32	33	34	35	36	37	38	0
18,848	3,266	2,407	807	340	45	105	40	809	91	214	4	107	1	523	9	998	9	878	86	23,583	38,104	
99	30	13	16	11	—	—	—	3	—	1	—	—	—	—	—	3	—	—	—	107	134	1
Unpopulated																						2
41	34	2	—	—	—	—	—	7	3	—	—	—	—	—	—	1	—	—	—	39	48	3
57	61	—	—	—	—	—	—	—	—	—	—	—	—	—	—	3	—	—	—	60	43	4
285	2	5	—	1	—	—	—	15	—	1	—	—	—	4	—	—	—	2	—	397	556	5
44	31	—	—	1	—	—	—	—	—	—	—	—	—	—	—	—	—	1	—	45	35	6
385	250	23	30	4	—	—	—	68	9	—	—	—	—	14	—	5	—	15	—	434	536	7
140	3	2	—	2	—	—	—	8	—	2	—	—	—	3	—	57	—	3	—	201	377	8
698	226	105	62	19	3	—	—	50	9	7	—	2	—	35	3	13	1	34	2	744	1,173	9
40	16	4	7	—	—	—	—	11	9	—	—	—	—	—	—	—	—	—	—	45	63	10
232	3	55	3	—	—	—	—	—	—	—	—	—	—	—	—	33	2	2	—	442	619	11
255	7	9	—	7	—	—	—	4	—	—	—	1	—	—	—	—	—	7	1	282	528	12
129	9	—	—	1	—	—	—	—	—	—	—	—	—	1	—	5	—	2	2	177	248	13
173	2	14	1	—	—	1	—	4	—	—	—	—	—	1	—	2	—	15	2	220	377	14
179	144	—	—	—	—	—	—	—	—	—	—	—	—	—	—	1	—	6	—	139	166	15
402	11	8	3	—	—	—	—	—	—	—	—	—	—	2	—	1	—	6	—	296	567	16
361	15	12	—	—	—	—	—	6	—	—	—	—	—	—	—	1	—	4	—	283	569	17
301	20	23	2	20	—	—	—	58	16	—	—	—	—	1	1	1	—	18	2	344	685	18
177	6	55	19	—	—	2	—	15	2	—	—	2	—	2	—	—	—	3	—	228	430	19
138	9	14	2	3	—	—	—	3	—	—	—	1	—	3	—	—	—	2	—	152	277	20
466	15	27	27	—	—	—	—	9	—	1	—	—	—	8	—	6	—	1	—	449	779	21
230	2	44	2	—	—	—	—	26	2	7	—	—	—	7	—	—	—	19	—	260	541	22
710	21	205	63	10	—	—	—	137	8	44	—	18	—	107	1	28	—	109	23	1,467	2,372	23
69	8	5	11	—	—	—	—	—	—	—	—	—	—	—	—	1	—	1	—	76	108	24
421	44	108	65	6	—	—	—	16	—	1	—	—	—	17	—	2	—	20	—	551	872	25
91	61	34	21	9	—	—	—	—	—	6	—	—	—	2	—	—	—	—	—	141	148	26
72	16	11	11	6	3	—	—	2	—	1	—	—	—	2	—	2	—	2	—	89	163	27
565	70	178	88	22	1	—	—	49	1	5	—	—	—	52	1	27	—	39	3	905	1,439	28
77	3	35	—	—	—	—	—	—	—	—	—	—	—	—	—	—	—	3	—	174	277	29
39	—	37	32	—	—	—	—	—	—	—	—	—	—	—	—	—	—	—	—	87	104	30
Unpopulated																						31
49	1	48	58	—	—	—	—	—	—	—	—	—	—	—	—	8	—	—	—	85	117	32
6	—	11	3	—	—	—	—	—	—	—	—	—	—	—	—	—	—	—	—	33	27	33
635	5	232	55	44	3	13	2	16	—	4	—	5	1	24	1	10	—	110	23	1,074	1,799	34
489	5	113	5	7	—	1	—	48	—	1	—	1	—	40	—	43	—	45	2	761	1,378	35
100	7	39	6	—	—	—	—	—	—	—	—	—	—	1	—	1	—	—	—	156	252	36
195	3	32	1	—	—	—	—	3	—	3	—	1	—	3	—	4	—	18	—	228	371	37
83	1	51	—	—	—	—	—	—	—	—	—	3	—	—	—	—	—	7	1	116	227	38
Unpopulated																						39
471	146	148	71	11	1	—	—	35	7	2	—	2	—	12	—	4	—	31	—	693	1,009	40

TEHSIL : 6 - GANGAPUR

Sl. No.	Code No.	Name of Village	Area (in acres)	Occupied Residential Houses	Households	TOTAL POPULATION			Scheduled Castes		Scheduled Tribes		Literate and Educated Persons		Total Workers (I-IX)	
						P	M	F	M	F	M	F	M	F	M	F
0	1	2	3	4	5	6	7	8	9	10	11	12	13	14	15	16
41	41	Jeewli	1,828	167	169	978	500	478	111	100	284	258	152	12	232	5
42	42	Dob	976	110	110	640	323	317	79	77	146	149	74	1	165	26
43	43	Benipur	476	7	7	48	25	23	7	5	3	3	4	2	12	—
44	44	Toksi	1,974	184	184	1,356	732	624	149	114	357	296	200	6	387	159
45	45	Jat Baroda	902	100	100	622	333	289	38	31	—	—	107	10	162	18
46	46	Barh Chhawa No. 1	129			Unpopulated										
47	47	Chak Chhawa	128	39	41	234	125	109	—	—	—	—	32	—	61	5
48	48	Barh Chhawa No. 2	289			Unpopulated										
49	49	Chhawa	1,582	141	142	891	499	392	66	49	—	—	198	28	237	3
50	50	Tajpur	850	47	47	402	219	183	67	68	58	46	33	1	112	31
51	51	Chooli	3,348	293	311	1,715	928	787	121	108	8	6	241	7	475	15
52	52	Mahu Kalan	567	526	531	3,017	1,605	1,412	521	494	18	6	707	160	695	25
53	53	Mahu Khurd	318	82	82	474	247	227	21	15	—	—	109	18	126	26
54	54	Barh Saloda	139	41	42	189	104	85	104	85	—	—	16	—	52	1
55	55	Khanpur Baroda	1,407	267	269	1,586	876	710	161	131	—	—	136	89	406	15
56	56	Saloda	597	91	91	510	275	235	94	86	—	—	42	—	148	2
57	57	Mirzapur	984	332	339	2,206	1,198	1,008	535	467	54	41	332	23	525	14
58	58	Barh Mahanandpur	148	1	1	7	6	1	—	—	—	—	5	—	5	—
59	59	Mahanandpur	534	48	48	265	152	113	87	66	28	16	35	1	85	63
60	60	Brahmwaj	780	43	44	273	140	133	75	81	—	—	22	2	71	54
61	61	Astroli	651	44	44	384	210	174	—	—	—	—	52	—	112	55
62	62	Daulatpur	617	71	71	409	217	192	54	49	—	—	48	1	103	1
63	63	Jeeyapur	628	43	43	236	131	105	—	—	—	—	13	1	71	3
64	64	Ahmadpur	1,415	248	248	1,516	826	690	57	40	—	—	201	9	364	4
65	65	Gaonri Khurd	786	16	16	113	52	61	14	19	—	—	20	—	30	—
66	66	Sahajpur	1,173	58	58	356	192	164	31	24	—	—	34	—	101	3
67	67	Gaonri Kalan	731	88	88	470	254	216	3	4	119	92	109	7	141	1
68	68	Khootla	2,331	197	197	1,245	672	573	318	302	120	86	89	7	348	131
69	69	Barh Khootla	323			Unpopulated										
70	70	Thali	1,002	84	87	533	287	246	—	—	148	137	40	—	135	122
71	71	Barh Bichla	343	47	47	279	141	138	57	51	—	—	20	1	87	47
72	72	Barh Khurd	199	15	15	106	57	49	27	31	—	—	15	1	30	12
73	73	Jalokhra	330	54	54	331	179	152	20	25	—	—	45	—	97	64
74	74	Barh Kalan	443	72	72	446	237	209	52	53	—	—	75	2	118	45
75	75	Hingotiya	1,398	88	88	568	303	265	118	95	—	—	27	—	160	2
76	76	Pharaspur	327	52	53	307	159	148	52	57	—	—	40	2	83	4
77	77	Motipur	659	70	70	489	259	230	85	68	—	—	48	—	146	4
78	78	Bidarkhan	1,919	127	133	876	484	392	92	71	—	—	57	—	282	183
79	79	Dhoodhoopur	620	71	71	434	228	206	79	72	—	—	28	3	99	2
80	80	Baman Baroda	1,179	161	177	1,076	565	511	83	87	—	—	136	18	285	66
81	81	Khudsya	651	6	6	46	24	22	—	—	—	—	7	—	11	—
82	82	Nogaon	1,849	189	252	1,630	882	748	68	53	—	—	112	10	458	24
83	83	Aranya	1,317	153	155	833	414	419	137	127	185	199	72	2	248	228
84	84	Habeebpur	1,422	143	143	808	410	398	65	149	—	—	42	—	220	1
85	85	Salarpur	431	79	81	549	300	249	36	31	—	—	37	2	140	—

WORKERS																		NON-WORKERS		Sl. No.
I		II		III		IV		V(a)		V(b)		VI		VII		VIII		IX		X		
M	F	M	F	M	F	M	F	M	F	M	F	M	F	M	F	M	F	M	F	M	F	
17	18	19	20	21	22	23	24	25	26	27	28	29	30	31	32	33	34	35	36	37	38	0
216	2	9	3	—	—	—	—	7	—	—	—	—	—	—	—	—	—	—	—	268	473	41
133	20	20	6	—	—	—	—	—	—	6	—	—	—	4	—	—	—	2	—	158	291	42
7	—	—	—	4	—	—	—	—	—	—	—	—	—	—	—	1	—	—	—	13	23	43
341	148	33	11	—	—	—	—	8	—	—	—	—	—	2	—	—	—	3	—	345	465	44
149	18	7	—	—	—	—	—	3	—	—	—	—	—	—	—	3	—	—	—	171	271	45
Unpopulated																						46
53	5	—	—	—	—	—	—	—	—	—	—	—	—	—	—	3	—	5	—	64	104	47
Unpopulated																						48
178	1	36	2	1	—	2	—	—	—	2	—	—	—	5	—	10	—	3	—	262	389	49
62	—	1	1	—	—	42	30	1	—	—	—	1	—	1	—	1	—	3	—	107	152	50
355	10	22	4	2	—	—	—	5	—	3	—	1	—	3	—	65	—	19	1	453	772	51
187	12	53	4	2	—	4	2	1	—	39	2	22	—	19	1	316	—	52	4	910	1,387	52
57	20	7	5	4	—	1	—	—	—	4	—	5	—	1	—	35	1	12	—	121	201	53
22	1	8	—	—	—	—	—	—	—	1	—	3	—	—	—	8	—	10	—	52	84	54
287	5	73	10	—	—	1	—	8	—	—	—	11	—	5	—	8	—	13	—	470	695	55
94	1	15	1	—	—	—	—	5	—	—	—	3	—	4	—	14	—	13	—	127	233	56
201	6	72	2	1	—	1	—	39	—	31	1	4	—	15	—	121	5	40	—	673	994	57
5	—	—	—	—	—	—	—	—	—	—	—	—	—	—	—	—	—	—	—	1	1	58
84	63	1	—	—	—	—	—	—	—	—	—	—	—	—	—	—	—	—	—	67	50	59
60	46	2	2	—	—	—	—	6	5	1	1	2	—	—	—	—	—	—	—	69	79	60
107	55	1	—	—	—	—	—	—	—	—	—	—	—	2	—	—	—	2	—	98	119	61
101	1	1	—	—	—	—	—	—	—	—	—	—	—	—	—	—	—	1	—	114	191	62
65	1	3	2	—	—	—	—	—	—	3	—	—	—	—	—	—	—	—	—	60	102	63
308	3	50	1	—	—	—	—	—	—	1	—	—	—	1	—	—	—	4	—	462	686	64
26	—	4	—	—	—	—	—	—	—	—	—	—	—	—	—	—	—	—	—	22	61	65
84	2	16	1	—	—	—	—	—	—	—	—	—	—	—	—	—	—	1	—	91	161	66
126	1	5	—	—	—	—	—	5	—	—	—	—	—	1	—	1	—	3	—	113	215	67
305	113	23	14	5	—	—	—	4	1	1	—	—	—	6	—	—	—	4	3	324	442	68
Unpopulated																						69
135	121	—	1	—	—	—	—	—	—	—	—	—	—	—	—	—	—	—	—	152	124	70
85	47	1	—	—	—	—	—	—	—	—	—	—	—	—	—	—	—	1	—	54	91	71
28	12	1	—	—	—	—	—	—	—	—	—	—	—	—	—	—	—	1	—	27	37	72
94	61	3	3	—	—	—	—	—	—	—	—	—	—	—	—	—	—	—	—	82	86	73
90	37	9	4	—	—	—	—	—	—	1	—	4	—	6	1	2	—	6	3	119	164	74
146	—	12	2	—	—	—	—	1	—	—	—	—	—	—	—	1	—	—	—	143	263	75
78	1	4	3	—	—	—	—	—	—	—	—	—	—	—	—	1	—	—	—	76	144	76
140	2	1	—	3	2	—	—	—	—	—	—	—	—	—	—	—	—	2	—	113	226	77
273	181	3	1	2	1	—	—	3	—	—	—	—	—	—	—	—	—	1	—	202	209	78
92	1	1	1	—	—	—	—	1	—	1	—	—	—	1	—	—	—	3	—	129	204	79
224	39	29	24	3	1	—	—	2	—	3	—	1	—	10	—	—	—	13	2	280	445	80
11	—	—	—	—	—	—	—	—	—	—	—	—	—	—	—	—	—	—	—	13	22	81
434	23	1	1	—	—	—	—	11	—	—	—	—	—	7	—	—	—	5	—	424	724	82
240	224	2	—	—	—	—	—	5	4	—	—	—	—	1	—	—	—	—	—	166	191	83
183	1	26	—	—	—	—	—	4	—	—	—	—	—	6	—	—	—	—	—	190	397	84
137	—	—	—	—	—	—	—	—	—	1	—	1	—	1	—	—	—	—	—	160	249	85

TEHSIL : 6 - GANGAPUR, 7 - KARAULI

Sl. No.	Code No.	Name of Village	Area (in acres)	Occupied Residential Houses	Households	TOTAL POPULATION			Scheduled Castes		Scheduled Tribes		Literate and Educated Persons		Total Workers (I-IX)	
						P	M	F	M	F	M	F	M	F	M	F
0	1	2	3	4	5	6	7	8	9	10	11	12	13	14	15	16
86	86	Salempur	1,701	158	158	796	418	378	241	230	—	—	89	2	248	51
87	87	Lalpur	770	111	111	548	288	260	148	146	2	—	43	3	174	2
88	88	Umri	2,262	108	108	573	301	272	1	3	—	—	110	6	162	141
89	89	Amargarh	1,741	183	183	1,198	626	572	18	13	—	—	136	19	353	179
90	90	Bucholai	3,818	148	148	891	486	405	124	119	—	—	121	3	225	5
91	91	Meenapara	887	114	114	605	330	275	46	35	165	167	75	5	198	5
92	92	Machhipura	1,303	119	124	741	400	341	44	41	—	—	41	2	208	27
93	93	Kunkata Khurd	531	46	46	292	168	124	23	19	—	—	19	—	95	7
94	94	Barh Bhawta	359	20	20	125	74	51	—	—	—	—	—	—	61	42
95	95	Bhawta	412	8	8	27	14	13	14	13	—	—	—	—	12	11
96	96	Kunkata Kalan	883	147	147	826	446	380	91	81	3	10	102	8	267	37
97	97	Kari Gaonri	1,739	87	90	528	279	249	1	—	1	—	—	—	163	2
98	98	Jetpur	923	118	118	740	394	346	108	106	92	81	37	1	244	24
99	99	Karipatti	479	34	34	217	125	92	34	30	7	2	8	—	63	—
100	100	Kari Jhonpri	445	34	34	221	115	106	5	4	97	91	5	—	64	—
101	101	Talawara	1,447	203	252	1,398	745	653	195	183	63	50	213	40	386	8
102	102	Jaisinghpura	487	26	32	199	109	90	—	—	—	—	—	1	66	—
103	103	Totolai	1,046	51	56	316	172	144	42	36	—	—	11	—	110	—
104	104	Barh Ramsar	301				Unpopulated									
105	105	Ramsar	695	69	69	486	272	214	34	34	226	170	67	1	145	25
106	106	Narayanpur Tatwara	4,642	349	359	2,163	1,137	1,026	195	168	524	505	292	8	626	175
107	107	Milakpur	363	16	16	98	50	48	—	—	—	—	—	—	33	3
108	108	Barh Milakpur	531	48	48	275	156	119	78	57	—	—	19	1	70	19
109	109	Kholai	665	6	6	67	38	29	1	1	36	28	2	—	30	6
110	110	Barh Kotri	477	43	43	226	115	111	9	10	—	—	31	—	73	3
111	111	Kotri	788	55	55	315	182	133	9	4	144	101	36	2	121	7
112	112	Ramgarh Murara	2,994	119	119	684	369	315	36	21	316	289	64	—	238	11
113	113	Khera Barh Ramgarh	1,305	123	123	623	335	288	100	96	8	6	75	2	173	—
114	114	Barh Gaonri	828	22	22	126	74	52	6	7	—	—	3	—	44	—
115	115	Barh Tatwara	921	82	82	371	194	177	32	30	4	—	87	17	102	2
TEHSIL : 7 - KARAULI			**440,341**	**22,774**	**23,336**	**133,108**	**73,171**	**59,937**	**15,146**	**13,136**	**15,633**	**12,807**	**12,227**	**1,523**	**40,365**	**4,654**
1	1	Sengarpura	1,703	341	341	1,622	886	736	146	164	53	29	200	31	538	131
2	2	Ari Hudpura	2,104	75	75	384	247	137	12	16	—	—	1	—	144	2
3	3	Rod Kalan	1,351	209	209	991	548	443	34	47	—	—	74	1	289	—
4	4	Chak Rod	170				Unpopulated									
5	5	Rudor	937	77	77	368	195	173	5	11	—	—	47	—	115	12
6	6	Baseri	212	104	105	574	298	276	21	26	—	—	79	3	157	17
7	7	Rughapura	160	57	58	327	163	164	—	—	—	—	15	2	125	—
8	8	Gudla	2,589	757	757	2,343	1,390	953	187	153	—	—	343	13	930	192
9	9	Rod Khurd	250	56	64	343	204	139	7	2	—	—	22	—	151	—
10	10	Peepalpura	1,195	48	48	269	145	124	—	1	—	—	13	—	74	—

1067

WORKERS																		NON-WORKERS		Sl. No.
I		II		III		IV		V(a)		V(b)		VI		VII		VIII		IX		X		
M	F	M	F	M	F	M	F	M	F	M	F	M	F	M	F	M	F	M	F	M	F	
17	18	19	20	21	22	23	24	25	26	27	28	29	30	31	32	33	34	35	36	37	38	0
238	48	7	3	—	—	—	—	—	—	1	—	1	—	1	—	—	—	—	—	170	327	86
149	2	5	—	6	—	—	—	—	—	—	—	1	—	1	—	12	—	—	—	114	258	87
152	141	—	—	—	—	—	—	—	—	—	—	—	—	2	—	7	—	1	—	139	131	88
297	172	31	1	—	—	—	—	18	6	—	—	1	—	—	—	1	—	5	—	273	393	89
196	4	2	1	—	—	—	—	—	—	—	—	1	—	—	—	25	—	1	—	261	400	90
167	2	6	—	20	3	—	—	2	—	—	—	—	—	1	—	—	—	2	—	132	270	91
193	23	2	—	—	—	—	—	4	2	—	—	—	—	6	—	—	—	3	2	192	314	92
95	7	—	—	—	—	—	—	—	—	—	—	—	—	—	—	—	—	—	—	73	117	93
61	42	—	—	—	—	—	—	—	—	—	—	—	—	—	—	—	—	—	—	13	9	94
12	11	—	—	—	—	—	—	—	—	—	—	—	—	—	—	—	—	—	—	2	2	95
233	35	3	1	—	—	—	—	14	—	—	—	—	—	13	—	—	—	4	1	179	343	96
162	2	—	—	—	—	—	—	1	—	—	—	—	—	—	—	—	—	—	—	116	247	97
242	24	1	—	—	—	—	—	—	—	—	—	—	—	1	—	—	—	—	—	150	322	98
63	—	—	—	—	—	—	—	—	—	—	—	—	—	—	—	—	—	—	—	62	92	99
64	—	—	—	—	—	—	—	—	—	—	—	—	—	—	—	—	—	—	—	51	106	100
301	—	15	2	4	—	—	—	19	1	7	—	1	—	18	—	2	—	19	5	359	645	101
66	—	—	—	—	—	—	—	—	—	—	—	—	—	—	—	—	—	—	—	43	90	102
110	—	—	—	—	—	—	—	—	—	—	—	—	—	—	—	—	—	—	—	62	144	103
										Unpopulated				—								104
119	8	—	—	20	16	—	—	3	—	1	—	—	—	—	—	—	—	2	1	127	189	105
424	137	58	24	58	9	3	—	21	3	—	—	—	-	11	—	34	—	17	2	511	851	106
27	—	—	—	—	—	—	—	5	3	—	—	—	—	—	—	—	—	1	—	17	45	107
56	19	—	—	—	—	—	—	—	—	—	—	—	—	—	—	—	—	14	—	86	100	108
—	—	—	—	—	—	30	6	—	—	—	—	—	—	—	—	—	—	—	—	8	23	109
60	3	2	—	3	—	—	—	1	—	—	—	—	—	2	—	3	—	2	—	42	108	110
102	6	4	—	4	1	—	—	8	—	—	—	—	-	1	—	—	—	2	—	61	126	111
218	8	11	2	5	1	—	—	—	—	—	—	3	—	—	—	—	—	1	—	131	304	112
60	—	1	—	7	—	4	—	—	—	19	—	4	—	21	—	15	—	42	—	162	288	113
40	—	—	—	1	—	—	—	—	—	—	—	—	—	—	—	—	—	3	—	30	52	114
34	1	2	—	1	—	—	—	1	—	2	—	1	—	3	—	47	—	11	1	92	175	115
33,514	**1,797**		**663**		**781**		**900**		**87**		**133**		**634**		**108**		**1,748**		**32,806**			
	2,795	**1,393**		**58**		**3**		**210**		**3**		**9**		**9**		**1**		**173**		**55,283**		
397	27	7	1	—	—	—	—	75	98	—	—	—	—	13	—	—	—	46	5	348	605	1
127	1	—	—	—	—	—	—	—	—	—	—	—	—	—	—	—	—	17	1	103	135	2
205	—	21	—	4	—	—	—	2	—	8	—	—	—	11	—	2	—	36	—	259	443	3
										Unpopulated												4
94	12	—	—	12	—	—	—	3	—	—	—	—	—	3	—	—	—	3	—	80	161	5
128	14	3	3	4	—	7	—	5	—	—	—	—	—	1	—	2	—	7	—	141	259	6
96	—	—	—	—	—	—	—	—	—	5	—	—	—	—	—	—	—	24	—	38	164	7
761	168	14	8	—	—	33	—	10	—	1	—	—	—	16	—	1	—	94	16	460	761	8
148	—	—	—	—	—	—	—	1	—	—	—	—	—	2	—	—	—	—	—	53	139	9
69	—	—	—	—	—	—	—	—	—	—	—	—	—	—	—	—	—	5	—	71	124	10

TEHSIL : 7 - KARAULI

Sl. No.	Code No.	Name of Village	Area (in acres)	Occupied Residential Houses	Households	TOTAL POPULATION			Scheduled Castes		Scheduled Tribes		Literate and Educated Persons		Total Workers (I-IX)	
						P	M	F	M	F	M	F	M	F	M	F
0	1	2	3	4	5	6	7	8	9	10	11	12	13	14	15	16
11	11	Teeketpura	292	34	34	210	115	95	—	—	—	—	21	—	73	—
12	12	Uche-ka-pura	1,150	41	41	249	139	110	8	10	—	—	15	—	88	—
13	13	Chodrapura	200	33	33	185	120	65	—	—	—	—	5	—	70	—
14	14	Sahajpura	387	30	30	182	95	87	—	—	—	—	37	1	39	1
15	15	Pareeta	1,680	291	291	1,773	995	778	170	154	488	374	238	28	612	19
16	16	Raghuwanshi	1,299	144	185	1,202	665	537	183	148	138	115	92	11	403	10
17	17	Hazaripura	295	47	47	234	124	110	75	66	—	—	5	—	85	1
18	18	Mohanpur	1,551	105	139	875	489	386	131	113	—	—	119	8	262	1
19	19	Bindapura	239	43	43	233	126	107	46	42	—	—	3	—	66	2
20	20	Nayawas	47	23	23	142	75	67	—	—	—	—	7	—	41	1
21	21	Jagatpura	157	14	14	97	54	43	—	—	—	—	11	—	32	—
22	22	Barh Gulal	176	34	34	186	117	69	—	—	—	—	11	—	77	—
23	23	Jahangeerpur	1,929	239	240	1,423	815	608	101	106	—	—	147	8	494	20
24	24	Deeppura	323	24	24	176	90	86	—	—	—	—	20	7	51	1
25	25	Dafalpur	1,036	118	118	647	350	297	84	78	—	—	57	2	203	1
26	26	Makanpur	1,332	233	234	1,145	621	524	296	291	37	25	141	8	337	11
27	27	Barh Doolhepal with Chak	54	7	7	44	26	18	—	—	—	—	6	—	11	—
28	28	Bharka	447	37	39	264	150	114	—	—	134	102	20	1	75	—
29	29	Beejalpur	967	96	96	629	355	274	—	—	293	234	90	11	160	87
30	30	Manthai	404	60	60	382	215	167	180	143	—	—	33	—	112	2
31	31	Daleelpur	342	19	19	173	94	79	—	—	87	77	17	—	47	—
32	32	Pentoli	,028	155	155	817	453	364	117	97	202	146	78	1	269	11
33	33	Sampur	,000	100	100	617	315	302	30	27	—	—	53	1	143	—
34	34	Keeratpura	362	78	78	426	217	209	5	10	—	—	21	2	95	1
35	35	Dahmoli	,003	71	71	380	206	174	55	48	—	—	21	1	100	—
36	36	Tulsipura	741	57	57	294	159	135	18	22	—	—	25	1	90	—
37	37	Kharenta	1,445	32	32	150	81	69	—	—	—	—	11	—	45	1
38	38	Birwas	1,571	62	62	331	177	154	40	34	—	—	36	11	86	2
39	39	Manchi	3,650	319	327	1,639	871	768	188	197	354	298	192	73	440	33
40	40	Balloopura	1,255	21	27	140	85	55	17	16	—	—	21	1	49	—
41	41	Agarri	843	96	96	425	251	174	29	19	203	144	—	—	178	—
42	42	Silpura	777	19	28	172	93	79	—	—	87	75	33	2	51	—
43	43	Bhesawar	1,186	25	25	168	97	71	2	—	25	18	20	7	42	—
44	44	Shankarpur	1,091	18	33	173	108	65	—	—	108	65	7	—	56	—
45	45	Pahari Meeran	828	42	45	280	160	120	—	5	141	107	3	—	93	—
46	46	Parao Maksoosingh	222	2	2	8	4	4	4	4	—	—	—	—	2	—
47	47	Makanpur Chaube	781	65	84	480	261	219	4	5	108	95	19	—	170	—
48	48	Kondar	1,834	183	183	1,107	622	485	134	131	322	271	157	2	334	56
49	49	Sonepura	140	9	10	63	35	28	—	—	7	4	9	—	15	—
50	50	Chainpur	2,563	316	316	1,569	853	716	284	228	47	42	192	27	484	221
51	51	Ummedpura	489	22	22	166	93	73	—	—	44	37	12	4	50	3
52	52	Gadoli	2,806	129	143	806	443	363	140	113	147	126	104	13	225	72
53	53	Fatehpur	6,045	505	565	3,193	1,682	1,511	380	354	30	28	338	62	957	77
54	54	Megra Kalan	466	38	39	246	128	118	3	—	—	—	7	2	81	4
55	55	Ledor Kalan	1,162	67	67	396	225	171	62	54	—	—	52	8	123	1

WORKERS																		NON-WORKERS		
I		II		III		IV		V(a)		V(b)		VI		VII		VIII		IX		X		Sl. No.
M	F	M	F	M	F	M	F	M	F	M	F	M	F	M	F	M	F	M	F	M	F	
17	18	19	20	21	22	23	24	25	26	27	28	29	30	31	32	33	34	35	36	37	38	0
73	—	—	—	—	—	—	—	—	—	—	—	—	—	—	—	—	—	—	—	42	95	11
88	—	—	—	—	—	—	—	—	—	—	—	—	—	—	—	—	—	—	—	51	110	12
70	—	—	—	—	—	—	—	—	—	—	—	—	—	—	—	—	—	—	—	50	65	13
36	—	—	—	2	1	—	—	—	—	—	—	—	—	—	—	—	—	1	—	56	86	14
493	15	2	—	—	—	—	—	47	1	3	—	—	—	1	—	—	—	66	3	383	759	15
362	9	1	—	—	—	—	—	3	1	—	—	—	—	—	—	3	—	34	—	262	527	16
72	1	13	—	—	—	—	—	—	—	—	—	—	—	—	—	—	—	—	—	39	109	17
173	1	28	—	—	—	—	—	46	—	1	—	—	—	5	—	—	—	9	—	227	385	18
44	1	22	1	—	—	—	—	—	—	—	—	—	—	—	—	—	—	—	—	60	105	19
41	1	—	—	—	—	—	—	—	—	—	—	—	—	—	—	—	—	—	—	34	66	20
32	—	—	—	—	—	—	—	—	—	—	—	—	—	—	—	—	—	—	—	22	43	21
77	—	—	—	—	—	—	—	—	—	—	—	—	—	—	—	—	—	—	—	40	69	22
406	1	17	6	15	13	—	—	2	—	—	—	4	—	5	—	—	—	45	—	321	588	23
49	1	1	—	—	—	—	—	—	—	—	—	—	—	—	—	—	—	1	—	39	85	24
190	—	6	1	1	—	—	—	1	—	—	—	—	—	1	—	—	—	4	—	147	296	25
268	9	8	2	—	—	—	—	21	—	—	—	—	—	6	—	1	—	33	—	284	513	26
11	—	—	—	—	—	—	—	—	—	—	—	—	—	—	—	—	—	—	—	15	18	27
75	—	—	—	—	—	—	—	—	—	—	—	—	—	—	—	—	—	—	—	75	114	28
132	84	4	—	—	—	—	—	—	—	—	—	—	—	—	—	—	—	24	3	195	187	29
111	2	—	—	—	—	—	—	—	—	—	—	—	—	—	—	—	—	1	—	103	165	30
47	—	—	—	—	—	—	—	—	—	—	—	—	—	—	—	—	—	—	—	47	79	31
179	—	37	2	9	—	1	—	16	—	—	—	1	—	6	—	2	—	18	9	184	353	32
141	—	—	—	—	—	—	—	—	—	—	—	—	—	—	—	—	—	2	—	172	302	33
88	—	4	1	—	—	—	—	3	—	—	—	—	—	—	—	—	—	—	—	122	208	34
51	—	30	—	—	—	—	—	3	—	—	—	—	—	—	—	—	—	16	—	106	174	35
79	—	—	—	7	—	—	—	1	—	—	—	—	—	—	—	—	—	3	—	69	135	36
41	—	—	—	3	—	—	—	—	—	—	—	—	—	—	—	—	—	1	1	36	68	37
84	1	—	—	—	—	—	—	—	—	—	—	—	—	—	—	—	—	2	1	91	152	38
388	21	1	11	6	—	1	—	—	—	—	—	2	—	1	—	—	—	41	1	431	735	39
46	—	—	—	—	—	—	—	1	—	—	—	—	—	—	—	—	—	2	—	36	55	40
178	—	—	—	—	—	—	—	—	—	—	—	—	—	—	—	—	—	—	—	73	174	41
50	—	—	—	—	—	—	—	—	—	—	—	—	—	—	—	—	—	1	—	42	79	42
33	—	6	—	—	—	—	—	—	—	—	—	1	—	—	—	—	—	2	—	55	71	43
—	—	56	—	—	—	—	—	—	—	—	—	—	—	—	—	—	—	—	—	52	65	44
93	—	—	—	—	—	—	—	—	—	—	—	—	—	—	—	—	—	—	—	67	120	45
2	—	—	—	—	—	—	—	—	—	—	—	—	—	—	—	—	—	—	—	2	4	46
168	—	—	—	—	—	—	—	1	—	—	—	—	—	—	—	—	—	1	—	91	219	47
282	6	1	45	—	—	1	—	12	4	—	—	—	—	2	—	1	—	35	1	288	429	48
15	—	—	—	—	—	—	—	—	—	—	—	—	—	—	—	—	—	—	—	20	28	49
296	215	4	4	5	—	72	—	3	1	6	—	10	—	6	—	1	—	81	1	369	495	50
44	3	5	—	—	—	—	—	—	—	—	—	—	—	—	—	—	—	1	—	43	70	51
210	46	1	4	4	9	3	—	2	11	—	1	—	—	—	—	—	—	5	1	218	291	52
809	38	37	31	5	—	5	—	18	4	3	—	—	—	10	—	2	—	68	4	725	1,434	53
76	3	—	1	—	—	—	—	—	—	—	—	—	—	5	—	—	—	—	—	47	114	54
121	—	2	1	—	—	—	—	—	—	—	—	—	—	—	—	—	—	—	—	102	170	55

TEHSIL : 7 - KARAULI

Sl. No.	Code No.	Name of Village	Area (in acres)	Occupied Residential Houses	Households	TOTAL POPULATION			Scheduled Castes		Scheduled Tribes		Literate and Educated Persons		Total Workers (I-IX)	
						P	M	F	M	F	M	F	M	F	M	F
0	1	2	3	4	5	6	7	8	9	10	11	12	13	14	15	16
56	56	Megra Khurd	336	31	31	199	103	96	25	17	61	64	12	—	68	—
57	57	Hakimpura	125	33	41	265	153	112	29	23	--	—	7	—	98	—
58	58	Manda Khera	1,152	132	132	783	445	338	87	67	97	97	35	—	206	1
59	59	Kheriya	998	96	96	540	292	248	75	64	70	58	35	3	158	6
60	60	Goojar Bhavli	618	61	62	310	181	129	90	69	—	—	8	—	109	22
61	61	Malpura	656	37	37	190	110	80	96	70	—	—	2	—	61	5
62	62	Kharwaya	804				Unpopulated									
63	63	Rajanipura	821	27	27	124	67	57	6	5	—	—	7	—	35	3
64	64	Pejpura	302	11	11	57	35	22	—	—	—	—	12	—	21	—
65	65	Narayana	738	143	144	826	422	404	124	115	213	198	54	4	237	16
66	66	Uncha Gaon	1,308	78	78	492	271	221	89	81	1	—	19	7	129	6
67	67	Seeloti	1,779	134	134	796	439	357	47	47	—	—	50	11	214	3
68	68	Madanpura	758	63	63	397	204	193	63	73	—	—	23	—	122	—
69	69	Khera Rajgarh	462	41	41	236	124	112	25	26	4	3	2	—	81	—
70	70	Sakarghata	725	134	134	872	513	359	114	88	—	—	121	17	294	1
71	71	Kumherpur	637	40	40	223	128	95	17	10	—	—	11	2	76	2
72	72	Pura Audar Khan	60	3	3	25	15	10	—	—	—	—	1	—	9	—
73	73	Lakhnipur	398	95	95	541	301	240	147	113	—	—	28	3	162	7
74	74	Bhaooa	614	69	69	427	238	189	141	114	—	—	2	—	147	—
75	75	Nayawas	902	44	44	242	159	83	—	—	—	—	20	1	87	3
76	76	Dukawali	2,813	161	161	864	508	356	36	34	—	—	38	—	275	—
77	77	Meola	1,584	26	33	212	123	89	21	22	—	—	1	—	76	—
78	78	Garhi	840	4	4	40	22	18	4	9	—	—	2	—	14	—
79	79	Tali	5,114	178	178	971	552	419	84	68	—	—	48	3	335	8
80	80	Dada	9,661	286	286	1,621	912	709	183	176	—	—	133	2	571	100
81	81	Timkoli	3,046	11	11	70	46	24	1	—	—	—	—	—	26	3
82	82	Jamura	7,736	148	148	826	492	334	85	63	—	—	21	—	285	41
83	83	Umri	2,713	21	21	124	67	57	—	—	—	—	25	15	50	2
84	84	Siganpur	391	10	10	38	24	14	4	1	—	—	6	—	8	2
85	85	Mangrol	641	5	5	36	25	11	5	3	—	—	4	—	17	1
86	86	Alampur	646	15	15	96	64	32	—	—	—	—	7	—	45	—
87	87	Tarhati with Kanchanpur	1,933	106	106	640	330	310	65	56	—	—	55	4	184	13
88	88	Farakpur	1,418	35	35	191	123	68	11	6	—	—	—	—	65	—
89	89	Signiya	1,030	36	36	218	110	108	—	—	—	—	10	—	54	—
90	90	Bhojpur	1,717	42	44	281	168	113	51	27	—	—	16	—	101	2
91	91	Birhati	2,351	61	61	325	190	135	68	47	—	—	7	—	116	7
92	92	Garh Mandora	8,506	97	97	529	294	235	65	43	—	—	26	—	148	3
93	93	Sewli	3,862	38	38	250	150	100	41	27	—	—	20	—	85	8
94	94	Birhata	1,879	79	79	295	181	114	66	43	—	—	37	3	108	10
95	95	Daudpur	1,126	40	40	259	144	115	74	63	—	—	3	—	76	—
96	96	Piprani	1,391	101	101	575	342	233	82	54	64	46	81	3	204	4
97	97	Deori	3,226	56	56	310	193	117	39	29	59	45	5	—	104	4
98	98	Khooda	2,332	56	56	387	211	176	57	38	—	—	42	—	139	1
99	99	Khoondri	1,879	37	37	201	123	78	—	—	—	—	—	—	65	1
100	100	Keshpura	4,725	26	26	169	96	73	23	9	—	—	8	1	48	1

WORKERS																		NON-WORKERS		
I		II		III		IV		V(a)		V(b)		VI		VII		VIII		IX		X		Sl. No.
M	F	M	F	M	F	M	F	M	F	M	F	M	F	M	F	M	F	M	F	M	F	
17	18	19	20	21	22	23	24	25	26	27	28	29	30	31	32	33	34	35	36	37	38	0
68	—	—	—	—	—	—	—	—	—	—	—	—	—	—	—	—	—	—	—	35	96	56
87	—	—	—	8	—	3	—	—	—	—	—	—	—	—	—	—	—	—	—	55	112	57
206	1	—	—	—	—	—	—	—	—	—	—	—	—	—	—	—	—	—	—	239	337	58
134	5	1	—	11	1	3	—	4	—	—	—	—	—	—	—	1	—	4	—	134	242	59
101	15	—	7	6	—	1	—	—	—	—	—	—	—	1	—	—	—	—	—	72	107	60
57	—	4	5	—	—	—	—	—	—	—	—	—	—	—	—	—	—	—	—	49	75	61
										Unpopulated												62
29	3	6	—	—	—	—	—	—	—	—	—	—	—	—	—	—	—	—	—	32	54	63
17	—	—	—	—	—	—	—	2	—	—	—	—	—	—	—	—	—	2	—	14	22	64
208	12	21	4	—	—	—	—	4	—	—	—	—	—	—	—	—	—	4	—	185	388	65
127	3	—	2	—	1	—	—	1	—	—	—	—	—	—	—	—	—	1	—	142	215	66
210	2	—	1	1	—	—	—	—	—	—	—	—	—	—	—	—	—	3	—	225	354	67
107	—	—	—	—	—	9	—	4	—	—	—	—	—	—	—	—	—	2	—	82	193	68
75	—	—	—	—	—	5	—	—	—	—	—	1	—	—	—	—	—	—	—	43	112	69
258	1	3	—	—	—	7	—	9	—	—	—	—	—	13	—	1	—	3	—	219	358	70
62	2	—	—	12	—	—	—	1	—	1	—	—	—	—	—	—	—	—	—	52	93	71
8	—	—	—	—	—	—	—	—	—	—	—	1	—	—	—	—	—	—	—	6	10	72
107	3	9	4	39	—	—	—	3	—	—	—	—	—	2	—	2	—	—	—	139	233	73
77	—	1	—	66	—	—	—	1	—	—	—	—	—	1	—	—	—	1	—	91	189	74
70	3	—	—	17	—	—	—	—	—	—	—	—	—	—	—	—	—	—	—	72	80	75
266	—	2	—	—	—	—	—	4	—	—	—	—	—	—	—	—	—	3	—	233	356	76
61	—	—	—	15	—	—	—	—	—	—	—	—	—	—	—	—	—	—	—	47	89	77
11	—	—	—	3	—	—	—	—	—	—	—	—	—	—	—	—	—	—	—	8	18	78
309	6	—	1	—	—	2	—	5	—	8	1	—	—	6	—	1	—	4	—	217	411	79
531	91	26	9	—	—	—	—	10	—	—	—	—	—	—	—	1	—	3	—	341	609	80
26	3	—	—	—	—	—	—	—	—	—	—	—	—	—	—	—	—	—	—	20	21	81
280	41	1	—	—	—	—	—	—	—	—	—	—	—	3	—	—	—	1	—	207	293	82
45	1	—	—	3	—	—	—	—	1	—	—	—	—	—	—	—	—	2	—	17	55	83
8	2	—	—	—	—	—	—	—	—	—	—	—	—	—	—	—	—	—	—	16	12	84
13	1	—	—	2	—	—	—	—	—	—	—	—	—	—	—	—	—	2	—	8	10	85
45	—	—	—	—	—	—	—	—	—	—	—	—	—	—	—	—	—	—	—	19	32	86
161	7	2	3	6	2	5	—	1	—	—	1	1	—	—	—	2	—	6	—	146	297	87
65	—	—	—	—	—	—	—	—	—	—	—	—	—	—	—	—	—	—	—	58	68	88
54	—	—	—	—	—	—	—	—	—	—	—	—	—	—	—	—	—	—	—	56	108	89
101	2	—	—	—	—	—	—	—	—	—	—	—	—	—	—	—	—	—	—	67	111	90
78	3	10	—	23	4	1	—	1	—	1	—	—	—	—	—	—	—	2	—	74	128	91
92	2	39	—	—	1	—	—	1	—	—	—	—	—	—	—	—	—	16	—	146	232	92
60	—	6	2	10	6	—	—	6	—	1	—	—	—	2	—	—	—	—	—	65	92	93
89	7	2	2	11	1	3	—	—	—	—	—	—	—	2	—	—	—	1	—	73	104	94
74	—	—	—	—	—	—	—	2	—	—	—	—	—	—	—	—	—	—	—	68	115	95
198	2	1	2	—	—	—	—	—	—	—	—	—	—	—	—	—	—	5	—	138	229	96
104	4	—	—	—	—	—	—	—	—	—	—	—	—	—	—	—	—	—	—	89	113	97
137	1	—	—	—	—	—	—	—	—	—	—	—	—	—	—	—	—	2	—	72	175	98
65	1	—	—	—	—	—	—	—	—	—	—	—	—	—	—	—	—	—	—	58	77	99
48	1	—	—	—	—	—	—	—	—	—	—	—	—	—	—	—	—	—	—	48	72	100

TEHSIL 7 - KARAULI

Sl. No.	Code No.	Name of Village	Area (in acres)	Occupied Residential Houses	Households	TOTAL POPULATION			Scheduled Castes		Scheduled Tribes		Literate and Educated Persons		Total Workers (I-IX)	
						P	M	F	M	F	M	F	M	F	M	F
0	1	2	3	4	5	6	7	8	9	10	11	12	13	14	15	16
101	101	Banswari	1,537			Unpopulated										
102	102	Aneejra	1,922	29	29	199	112	87	24	26	—	—	11	—	59	1
103	103	Munshipura	104	6	6	26	15	11	—	—	—	—	1	—	9	—
104	104	Masalpur	2,969	375	407	2,192	1,210	982	157	145	93	113	548	108	625	13
105	105	Mardhai Khurd	784	20	20	127	75	52	—	—	—	—	1	—	51	—
106	106	Khanpura	1,131	66	66	399	215	184	76	54	1	—	21	8	78	1
107	107	Mardhai Kalan	1,266	46	46	239	136	103	—	—	24	15	15	—	126	—
108	108	Bhood Khera	1,912	40	40	229	132	97	37	32	4	1	17	—	78	5
109	109	Sajnapur	658			Unpopulated										
110	110	Rughpura	1,753	75	75	403	221	182	—	—	211	174	56	4	127	—
111	111	Lotda	5,035	124	124	687	389	298	205	160	—	—	11	—	249	18
112	112	Thekara	1,094	1	1	11	11	—	—	—	2	—	5	—	11	—
113	113	Sahanpur	958	2	2	20	12	8	—	—	—	—	3	—	9	—
114	114	Kasara	953	136	136	702	376	326	39	35	169	142	91	12	229	189
115	115	Bhavli	3,393	299	299	1,884	1,007	877	107	90	627	569	245	17	544	8
116	116	Shubhnagar	673	5	5	33	19	14	—	—	—	—	10	—	13	—
117	117	Guwreda	2,880	121	121	694	365	329	42	30	15	15	55	5	242	5
118	118	Gaulara	1,042	28	28	167	100	67	18	10	—	—	32	2	48	2
119	119	Ledor Khurd	2,125	57	58	397	217	180	92	73	44	33	57	8	120	2
120	120	Bhaoowa Khera	5,354	112	133	756	423	333	36	31	22	23	82	5	224	6
121	121	Bhauwapura	526	81	83	426	232	194	47	36	163	144	62	—	117	3
122	122	Bahrai	1,716	32	45	324	160	164	58	61	—	—	60	92	67	8
123	123	Ratiyapura	1,813	167	169	928	501	427	112	104	316	260	74	—	290	10
124	124	Chhapar	2,270	106	106	692	390	302	158	123	99	79	132	5	198	42
125	125	Kota	3,219	69	92	534	290	244	40	32	96	74	91	37	128	—
126	126	Machani	869	61	75	383	193	190	21	23	—	—	63	21	101	19
127	127	Tatwai	670	36	45	212	105	107	—	—	—	—	32	13	40	1
128	128	Binega	970	72	102	588	300	288	122	96	—	—	47	30	128	61
129	129	Sonrpa	1,587	76	76	442	235	207	117	90	17	19	33	4	103	66
130	130	Kosra	1,212	83	83	440	233	207	175	159	46	43	11	1	114	86
131	131	Bhoder	1,957	50	50	276	152	124	1	1	111	93	13	—	80	1
132	132	Bichpari	3,334	107	107	648	374	274	60	47	83	86	53	4	165	3
133	133	Saseri	3,237	194	194	1,080	591	489	195	177	111	90	63	4	313	7
134	134	Bhanwarpura	3,247	104	104	306	180	126	106	69	—	—	6	—	96	—
135	135	Barkhera	2,106	167	167	1,076	563	513	55	48	—	—	50	3	321	1
136	136	Dhanupura	985	67	67	428	229	199	—	—	1	4	36	1	129	3
137	137	Rajpur	1,594	112	120	767	432	335	166	133	—	—	20	1	225	144
138	138	Tharkapura	373	53	53	290	170	120	10	6	—	—	13	—	106	3
139	139	Anandgarh	983	33	33	212	118	94	—	—	—	—	28	6	74	2
140	140	Gunesari	761	78	78	475	248	227	70	64	—	—	28	3	122	42
141	141	Dhoogarh with Chak Dhoogarh	142	17	17	111	61	50	33	31	—	—	3	—	34	—
142	142	Gopalpur Sai	875	44	44	268	151	117	—	—	—	—	13	—	82	—
143	143	Rampur Dhawai	1,807	210	210	1,305	699	606	75	65	—	—	42	—	350	31
144	144	Birhati	173	51	51	271	145	126	24	15	—	—	5	—	80	2
145	145	Kalyani	683	84	84	529	288	241	118	101	12	10	39	7	138	3

WORKERS																				NON-WORKERS		Sl. No.
I		II		III		IV		V(a)		V(b)		VI		VII		VIII		IX		X		
M	F	M	F	M	F	M	F	M	F	M	F	M	F	M	F	M	F	M	F	M	F	
17	18	19	20	21	22	23	24	25	26	27	28	29	30	31	32	33	34	35	36	37	38	0
Unpopulated																						101
59	1	—	—	—	—	—	—	—	—	—	—	—	—	—	—	—	—	—	—	53	86	102
7	—	2	—	—	—	—	—	—	—	—	—	—	—	—	—	—	—	—	—	6	11	103
399	4	3	—	2	—	1	—	29	1	11	—	7	—	52	—	7	—	114	8	585	969	104
51	—	—	—	—	—	—	—	—	—	—	—	—	—	—	—	—	—	—	—	24	52	105
78	1	—	—	—	—	—	—	—	—	—	—	—	—	—	—	—	—	—	—	58	102	106
107	—	—	—	—	—	—	—	—	—	—	—	—	—	—	—	—	—	19	—	89	184	107
78	5	—	—	—	—	—	—	—	—	—	—	—	—	—	—	—	—	—	—	54	92	108
Unpopulated																						109
125	—	—	—	—	—	—	—	—	—	—	—	—	—	—	—	—	—	—	—	94	182	110
247	15	2	3	—	—	—	—	—	—	—	—	—	—	—	—	—	—	—	—	140	280	111
—	—	—	—	—	—	—	—	—	—	—	—	—	—	—	—	—	—	11	—	—	—	112
9	—	—	—	—	—	—	—	—	—	—	—	—	—	—	—	—	—	—	—	3	8	113
219	188	8	1	—	—	—	—	—	—	—	—	—	—	1	—	—	—	1	—	147	137	114
509	7	—	—	—	—	18	—	5	1	—	—	—	—	4	—	5	—	3	—	463	869	115
13	—	—	—	—	—	—	—	—	—	—	—	—	—	—	—	—	—	—	—	6	14	116
223	5	—	—	—	—	1	—	7	—	—	—	—	—	1	—	—	—	10	—	123	324	117
48	2	—	—	—	—	—	—	—	—	—	—	—	—	—	—	—	—	—	—	52	65	118
91	—	—	1	11	—	16	—	1	—	—	—	—	—	—	—	—	—	1	1	97	178	119
203	4	12	1	1	—	1	—	1	1	—	—	—	—	1	—	—	—	5	—	199	327	120
115	3	—	—	—	—	—	—	—	—	—	—	—	—	—	—	—	—	2	—	115	191	121
65	8	—	—	—	—	1	—	—	—	—	—	—	—	—	—	—	—	1	—	93	156	122
279	8	1	1	—	—	—	—	1	—	—	—	—	—	4	1	3	—	2	—	211	417	123
195	—	3	42	—	—	—	—	—	—	—	—	—	—	—	—	—	—	—	—	192	260	124
117	—	3	—	—	—	1	—	1	—	—	—	—	—	—	—	—	—	6	—	162	244	125
98	19	—	—	—	—	—	—	—	—	—	—	—	—	—	—	—	—	3	—	92	171	126
32	—	—	1	1	—	—	—	1	—	—	—	—	—	—	—	—	—	6	—	65	106	127
71	1	1	60	2	—	44	—	2	—	—	—	—	—	—	—	—	—	8	—	172	227	128
44	21	4	28	20	—	29	—	1	17	—	—	—	—	—	—	—	—	5	—	132	141	129
85	37	—	49	3	—	25	—	—	—	—	—	—	—	—	—	—	—	1	—	119	121	130
79	1	—	—	—	—	—	—	—	—	—	—	—	—	—	—	—	—	1	—	72	123	131
143	3	—	—	3	—	10	—	1	—	—	—	—	—	—	—	1	—	7	—	209	271	132
232	6	5	—	1	—	68	—	—	—	—	—	—	—	—	—	—	—	7	1	278	482	133
96	—	—	—	—	—	—	—	—	—	—	—	—	—	—	—	—	—	—	—	84	126	134
271	—	3	—	2	—	18	—	—	—	1	—	13	—	2	—	—	—	11	1	242	512	135
120	3	6	—	—	—	—	—	—	—	—	—	—	—	—	—	—	—	3	—	100	196	136
223	144	—	—	—	—	—	—	—	—	—	—	—	—	—	—	—	—	2	—	207	191	137
105	3	—	—	—	—	—	—	—	—	—	—	—	—	—	—	—	—	1	—	64	117	138
71	2	—	—	—	—	—	—	—	—	—	—	—	—	1	—	—	—	2	—	44	92	139
101	2	20	40	—	—	—	—	—	—	—	—	—	—	—	—	—	—	1	—	126	185	140
34	—	—	—	—	—	—	—	—	—	—	—	—	—	—	—	—	—	—	—	27	50	141
81	—	1	—	—	—	—	—	—	—	—	—	—	—	—	—	—	—	—	—	69	117	142
306	23	21	7	—	—	14	—	2	1	—	—	—	—	—	—	1	—	6	—	349	575	143
80	2	—	—	—	—	—	—	—	—	—	—	—	—	—	—	—	—	—	—	65	124	144
69	3	—	—	—	—	49	—	5	—	—	—	—	—	12	—	—	—	3	—	150	238	145

TEHSIL : 7 - KARAULI

Sl. No.	Code No.	Name of Village	Area (in acres)	Occupied Residential Houses	Households	TOTAL POPULATION			Scheduled Castes		Scheduled Tribes		Literate and Educated Persons		Total Workers (I-IX)	
						P	M	F	M	F	M	F	M	F	M	F
0	1	2	3	4	5	6	7	8	9	10	11	12	13	14	15	16
146	146	Mamchari	1,242	130	130	716	394	322	158	131	188	144	47	—	220	11
147	147	Taroli	558	52	60	432	233	199	75	31	60	83	50	12	130	15
148	148	Gunsara	1,106	218	219	1,204	637	567	94	90	229	196	81	5	366	23
149	149	Manch	1,166	107	123	674	355	319	69	76	141	136	68	3	177	58
150	150	Kota	2,290	213	249	2,082	1,087	995	221	184	85	76	196	25	579	206
151	151	Harjanpur	901	33	33	234	135	99	—	—	—	—	—	—	83	1
152	152	Barrif	504	52	52	351	179	172	127	120	—	—	10	--	111	24
153	153	Gopalgarh	952	84	84	599	327	272	95	88	—	—	28	2	189	89
154	154	Alampur	488	46	46	283	159	124	—	--	13	8	6	—	71	2
155	155	Dalapura Shastri	205	43	43	231	115	116	45	53	3	2	—	—	53	2
156	156	Pator Shastri	87	10	12	90	48	42	—	—	48	42	10	1	26	11
157	157	Ree Chhoti	759	62	63	398	204	194	105	112	68	60	17	—	104	33
158	158	Wajidpur	228	61	61	356	190	166	6	6	172	148	34	—	102	33
159	159	Barriya	371	130	130	713	386	327	89	84	61	55	66	3	198	122
160	160	Chainpur	996	106	106	682	358	324	48	38	246	224	74	—	187	2
161	161	Khirkhira	1,306	105	105	648	356	292	78	83	201	153	77	1	143	1
162	162	Hanumanpura	118	18	22	145	81	64	34	29	36	26	28	1	40	4
163	163	Kashipura	791	55	55	374	199	175	100	83	—	—	40	12	87	—
164	164	Semarda	1,777	153	174	1,006	548	458	90	78	255	195	77	6	325	223
165	165	Gerai-ki-Guwari	448	16	17	113	59	54	44	39	—	—	—	—	37	14
166	166	Gangurda	1,268	72	91	604	333	271	65	62	165	138	31	2	195	143
167	167	Gerai	4,693	208	215	1,311	708	603	84	68	149	105	121	14	352	52
168	168	Lauhra	17,858	672	672	4,894	2,166	1,728	326	295	1098	891	307	34	1193	62
169	169	Manoharpura	1,373	119	119	774	430	344	161	148	5	—	65	18	239	—
170	170	Ghurakar	2,037	114	117	730	401	329	170	126	166	150	39	4	235	58
171	171	Basai Dalapur	613	86	86	484	263	221	62	45	103	78	31	4	136	8
172	172	Khohri	6,902	288	304	1,346	737	609	154	128	95	73	89	1	368	29
173	173	Atewa	2,332	184	184	1,086	592	494	136	125	—	—	71	7	323	2
174	174	Arab-ka-pura	391	28	28	185	101	84	—	—	25	21	1	—	53	—
175	175	Maholi	3,671	399	403	2,018	1,056	962	274	240	15	13	214	45	526	99
176	176	Bawli	440	53	53	322	173	149	89	82	—	—	21	—	105	49
177	177	Rajor	3,318	271	271	1,586	880	706	140	125	264	203	120	13	452	15
178	178	Karsai	3,791	280	280	1,894	1,009	885	209	207	141	115	64	1	555	20
179	179	Jakhair	1,809	53	53	280	160	120	14	15	70	57	25	2	95	1
180	180	Akolpura	803	107	107	604	331	273	78	47	3	—	128	1	189	7
181	181	Doodapura	3,194	149	149	788	413	375	86	74	210	200	34	—	291	48
182	182	Garhi-ka-Gaon	1,382	148	148	779	399	380	85	85	92	81	40	4	181	40
183	183	Kanchanpur	428	15	15	87	46	41	—	—	45	41	—	—	32	11
184	184	Watda	703	105	105	566	301	265	58	57	5	3	104	27	179	58
185	185	Makanpur Swami	1,078	41	41	247	135	112	37	36	36	26	7	—	62	—
186	186	Mahoo	878	111	117	711	390	321	100	83	48	39	66	2	208	60
187	187	Harnagar	4,244	134	137	711	391	320	69	67	47	31	23	4	212	14
188	188	Parasari	577	29	29	157	82	75	—	—	—	—	3	—	49	13
189	189	Khoobnagar	6,659	142	142	855	464	391	85	65	120	108	12	2	194	3
190	190	Bhankri	5,233	423	423	2,122	1,176	946	282	277	424	302	195	14	593	20

WORKERS																		NON-WORKERS		
I		II		III		IV		V(a)		V(b)		VI		VII		VIII		IX		X		Sl. No.
M	F	M	F	M	F	M	F	M	F	M	F	M	F	M	F	M	F	M	F	M	F	
17	18	19	20	21	22	23	24	25	26	27	28	29	30	31	32	33	34	35	36	37	38	0
190	8	23	3	—	—	—	—	1	—	—	—	—	—	1	—	—	—	5	—	174	311	146
121	6	1	9	—	—	2	—	3	—	—	—	1	—	—	—	—	—	2	—	103	184	147
278	—	38	22	11	—	19	—	8	1	—	—	3	—	2	—	—	—	7	—	271	544	148
121	34	32	21	7	1	1	—	10	2	—	—	—	—	1	—	1	—	4	—	178	261	149
411	63	21	130	10	1	51	—	48	1	—	—	2	—	14	—	13	1	9	10	508	789	150
83	1	—	—	—	—	—	—	—	—	—	—	—	—	—	—	—	—	—	—	52	98	151
59	17	4	—	2	—	—	—	34	7	—	—	10	—	—	—	—	—	2	—	68	148	152
16	2	169	87	2	—	—	—	—	—	—	—	—	—	—	—	—	—	2	—	138	183	153
68	2	—	—	—	—	—	—	3	—	—	—	—	—	—	—	—	—	—	—	88	122	154
53	1	—	1	—	—	—	—	—	—	—	—	—	—	—	—	—	—	—	—	62	144	155
26	11	—	—	—	—	—	—	—	—	—	—	—	—	—	—	—	—	—	—	22	31	156
83	13	7	20	—	—	2	—	11	—	—	—	—	—	1	—	—	—	—	—	100	161	157
49	—	39	31	8	—	—	—	—	—	1	—	2	2	—	—	1	—	2	—	88	133	158
142	113	5	3	—	—	1	2	19	—	—	—	3	2	18	2	—	—	10	—	188	205	159
163	2	—	—	—	—	3	—	18	—	—	—	3	—	—	—	—	—	—	—	171	322	160
114	1	17	—	1	—	—	—	8	—	—	—	—	—	—	—	—	—	3	—	213	291	161
27	—	—	4	—	—	6	—	5	—	—	—	—	—	2	—	—	—	—	—	41	60	162
84	—	—	—	—	—	—	—	—	—	—	—	—	—	—	—	—	—	3	—	112	175	163
234	178	53	33	—	—	—	—	14	4	—	—	—	—	17	—	—	—	7	8	223	235	164
36	4	1	10	—	—	—	—	—	—	—	—	—	—	—	—	—	—	—	—	22	40	165
193	143	—	—	—	—	—	—	—	—	—	—	—	—	—	—	—	—	2	—	138	128	166
294	15	26	37	—	—	—	—	20	—	—	—	—	—	8	—	—	—	4	—	356	551	167
953	25	24	5	4	—	2	—	26	—	—	—	21	5	52	1	4	—	107	26	973	1,666	168
226	—	1	—	—	—	—	—	—	—	—	—	—	—	—	—	1	—	11	—	191	344	169
195	20	3	6	—	—	—	—	2	—	—	—	—	—	—	—	—	—	35	32	166	271	170
129	8	1	—	—	—	1	—	—	—	—	—	3	—	1	—	—	—	1	—	127	213	171
248	8	71	4	1	—	10	—	23	11	—	—	—	—	4	—	—	—	11	6	369	580	172
258	1	31	—	—	—	11	—	—	—	—	—	—	—	14	—	5	—	4	1	269	492	173
53	—	—	—	—	—	—	—	—	—	—	—	—	—	—	—	—	—	—	—	48	84	174
385	9	49	86	11	—	2	—	26	2	7	—	5	—	18	1	3	—	20	1	530	863	175
88	—	10	49	—	—	6	—	—	—	—	—	—	—	—	—	—	—	1	—	68	100	176
265	8	39	4	15	—	55	1	25	1	1	—	8	—	6	—	1	—	37	1	428	691	177
381	3	55	16	5	—	72	—	16	—	—	—	7	—	1	1	4	—	14	—	454	865	178
95	1	—	—	—	—	—	—	—	—	—	—	—	—	—	—	—	—	—	—	65	119	179
163	2	23	5	—	—	—	—	—	—	—	—	—	—	—	—	—	—	3	—	142	266	180
205	43	—	—	57	5	8	—	—	—	—	—	—	—	2	—	2	—	17	—	122	327	181
146	—	26	40	—	—	2	—	—	—	1	—	—	—	1	—	—	—	5	—	218	340	182
32	11	—	—	—	—	—	—	—	—	—	—	—	—	—	—	—	—	—	—	14	30	183
128	51	17	7	—	—	12	—	1	—	1	—	3	—	3	—	4	—	10	—	122	207	184
62	—	—	—	—	—	—	—	—	—	—	—	—	—	—	—	—	—	—	—	73	112	185
152	—	22	57	10	3	20	—	2	—	—	—	—	—	—	—	1	—	1	—	182	261	186
174	1	2	6	24	6	—	—	—	—	—	—	—	—	3	—	—	—	9	1	179	306	187
34	—	9	13	—	—	1	—	2	—	—	—	—	—	—	—	—	—	3	—	33	62	188
194	3	—	—	—	—	—	—	—	—	—	—	—	—	—	—	—	—	—	—	270	388	189
522	11	8	7	—	—	8	—	33	—	4	—	—	—	7	—	—	—	11	2	583	926	190

TEHSIL : 7 - KARAULI

Sl. No.	Code No.	Name of Village	Area (in acres)	Occupied Residential Houses	Households	TOTAL POPULATION			Scheduled Castes		Scheduled Tribes		Literate and Educated Persons		Total Workers (I-IX)	
						P	M	F	M	F	M	F	M	F	M	F
0	1	2	3	4	5	6	7	8	9	10	11	12	13	14	15	16
191	191	Gurdah	15,451	259	259	1,608	871	737	131	131	542	452	99	7	417	7
192	192	Naharpura	610			Unpopulated										
193	193	Baharda	13,926	89	89	894	493	401	247	213	129	109	32	2	271	—
194	194	Teen Pokhar	3,187	9	9	145	85	60	—	—	—	—	—	—	47	31
195	195	Lagra	5,188	313	313	1,705	934	771	57	55	573	476	276	19	510	80
196	196	Bugdar	8,018	314	315	1,686	894	792	243	237	413	342	104	7	446	161
197	197	Doylepura	1,743	15	15	71	36	35	21	19	—	—	—	—	25	1
198	198	Kalakhet	1,044	1	1	2	1	1	—	—	1	1	—	—	1	—
199	199	Chhawripura	896			Unpopulated										
200	200	Chandeli	1,699	81	81	501	269	232	23	21	1	4	4	—	143	5
201	201	Rodhai	8,683	429	429	2,565	1,412	1,153	218	175	645	515	205	10	796	24
202	202	Gurja	1,277	5	5	54	36	18	—	—	—	—	2	—	18	—
203	203	Shyampur	2,841	55	55	293	168	125	80	63	—	—	10	—	104	—
204	204	Needar	7,552	248	249	1,325	749	576	129	99	77	66	101	8	403	11
205	205	Jargarhpura	1,451	47	47	306	177	129	30	21	123	81	10	—	112	51
206	206	Khirkhin	3,110	67	67	383	234	149	12	6	196	126	27	—	148	65
207	207	Magepura	2,863	88	88	608	330	278	58	47	196	177	50	1	192	97
208	208	Chak Mandrachal	878			Unpopulated										
209	209	Garhwar	1,225	16	16	111	58	53	—	—	39	37	11	—	31	2
210	210	Nayagaon	637	44	44	356	204	152	—	—	170	121	35	—	110	19
211	211	Makanpur	316	11	11	82	48	34	—	—	—	—	27	2	19	5
212	212	Bhattapura	1,010	49	49	332	157	175	4	3	—	—	87	24	77	—
213	213	Bhojpur	128			Unpopulated										
214	214	Mandrachal	1,836	692	697	3,957	2,164	1,793	424	324	3	—	944	229	1123	151
215	215	Firozpura	684	69	69	402	215	187	65	59	—	—	15	—	126	1
216	216	Jhareela	512	4	4	32	16	16	—	—	—	—	4	1	10	—
217	217	Ghatli	1,447	11	11	55	35	20	—	—	—	—	11	3	20	—
218	218	Chenapura	1,146	2	2	22	12	10	—	—	—	—	2	—	8	—
219	219	Jakhoda	1,426	41	45	363	177	186	—	—	—	—	76	16	85	—
220	220	Rajpur	575	3	3	17	10	7	—	—	—	—	—	—	6	—
221	221	Pasela	646	9	9	58	37	21	—	—	—	—	1	—	14	—
222	222	Paseliya	653	8	8	53	27	26	27	26	—	—	—	—	16	—
223	223	Baguriyapura	689	14	14	96	56	40	—	—	35	23	4	—	28	—
224	224	Manakhur	3,844	128	128	554	315	239	44	36	216	170	29	—	179	8
225	225	Chandelipura	3,628	115	115	626	350	276	116	102	128	103	35	—	213	23
226	226	Darura	1,455	35	35	178	98	80	—	—	—	—	9	—	52	—
227	227	Mureela	1,488	18	18	109	63	46	—	—	—	—	—	—	40	1
228	228	Ond	6,583	204	204	1,142	623	519	120	110	282	236	76	6	416	34
229	229	Bheret	1,714	33	33	193	109	84	72	59	—	—	4	—	71	—
230	230	Marka-Kua	2,190	40	40	281	170	111	23	15	27	23	19	—	105	1
231	231	Bagpur	1,206	13	13	88	47	41	—	—	—	—	2	—	27	2
232	232	Dhoreta	2,117	116	116	1,043	601	442	125	95	134	96	76	6	344	3
233	233	Maikna	242	75	75	28	14	14	—	—	—	—	1	—	5	—
234	234	Gopalpura	401	34	38	243	136	107	—	—	—	—	31	2	65	10
235	235	Pacholi	2,343	108	108	1,380	770	610	204	179	365	289	148	9	439	14

WORKERS																		NON WORKERS		
I		II		III		IV		V(a)		V(b)		VI		VII		VIII		IX		X		Sl. No.
M	F	M	F	M	F	M	F	M	F	M	F	M	F	M	F	M	F	M	F	M	F	
17	18	19	20	21	22	23	24	25	26	27	28	29	30	31	32	33	34	35	36	37	38	0
368	5	10	2	28	—	—	—	1	—	—	—	—	—	2	—	1	—	7	—	454	730	191
Unpopulated																						192
174	—	1	—	—	—	—	—	—	—	—	—	—	—	—	—	—	—	96	—	222	401	193
14	—	—	—	—	—	—	—	33	31	—	—	—	—	—	—	—	—	—	—	38	29	194
456	79	3	1	10	—	7	—	15	—	1	—	—	—	6	—	2	—	10	—	424	691	195
329	99	78	49	—	—	—	—	5	7	—	—	—	—	1	—	1	—	32	6	448	631	196
25	1	—	—	—	—	—	—	—	—	—	—	—	—	—	—	—	—	—	—	11	34	197
1	—	—	—	—	—	—	—	—	—	—	—	—	—	—	—	—	—	—	—	—	1	198
Unpopulated																						199
142	5	—	—	—	—	—	—	—	—	—	—	—	—	—	—	—	—	1	—	126	227	200
707	17	2	1	16	—	—	—	18	—	1	—	—	—	29	—	1	—	22	6	616	1,129	201
18	—	—	—	—	—	—	—	—	—	—	—	—	—	—	—	—	—	—	—	18	18	202
103	—	—	—	—	—	—	—	—	—	—	—	—	—	—	—	—	—	1	—	64	125	203
334	4	31	7	20	—	—	—	7	—	—	—	—	—	3	—	—	—	8	—	346	565	204
112	49	—	2	—	—	—	—	—	—	—	—	—	—	—	—	—	—	—	—	65	78	205
148	65	—	—	—	—	—	—	—	—	—	—	—	—	—	—	—	—	—	—	86	84	206
190	97	—	—	—	—	—	—	1	—	—	—	—	—	1	—	—	—	—	—	138	181	207
Unpopulated																						208
22	1	9	1	—	—	—	—	—	—	—	—	—	—	—	—	—	—	—	—	27	51	209
41	—	69	19	—	—	—	—	—	—	—	—	—	—	—	—	—	—	—	—	94	133	210
12	2	6	3	—	—	—	—	—	—	—	—	—	—	—	—	—	—	1	—	29	29	211
73	—	—	—	—	—	—	—	—	—	—	—	—	—	1	—	1	—	2	—	80	175	212
Unpopulated																						213
685	67	60	65	12	—	2	—	23	1	19	—	20	—	170	3	14	—	118	15	1,041	1,642	214
104	—	—	—	4	1	18	—	—	—	—	—	—	—	—	—	—	—	—	—	89	186	215
10	—	—	—	—	—	—	—	—	—	—	—	—	—	—	—	—	—	—	—	6	16	216
20	—	—	—	—	—	—	—	—	—	—	—	—	—	—	—	—	—	—	—	15	20	217
6	—	—	—	2	—	—	—	—	—	—	—	—	—	—	—	—	—	—	—	4	10	218
78	—	—	—	—	—	—	—	—	—	—	—	1	—	—	—	—	—	6	—	92	186	219
6	—	—	—	—	—	—	—	—	—	—	—	—	—	—	—	—	—	—	—	4	7	220
14	—	—	—	—	—	—	—	—	—	—	—	—	—	—	—	—	—	—	—	23	21	221
16	—	—	—	—	—	—	—	—	—	—	—	—	—	—	—	—	—	—	—	11	26	222
28	—	—	—	—	—	—	—	—	—	—	—	—	—	—	—	—	—	—	—	28	40	223
167	8	—	—	—	—	—	—	12	—	—	—	—	—	—	—	—	—	—	—	136	231	224
178	5	—	18	10	—	—	—	2	—	1	—	—	—	4	—	1	—	11	—	137	253	225
22	—	—	—	7	—	—	—	20	—	—	—	—	—	—	—	2	—	1	—	46	80	226
31	—	—	1	9	—	—	—	—	—	—	—	—	—	—	—	—	—	—	—	23	45	227
337	19	30	13	13	2	1	—	5	—	—	—	—	—	12	—	2	—	16	—	207	485	228
55	—	16	—	—	—	—	—	—	—	—	—	—	—	—	—	—	—	—	—	38	84	229
70	1	35	—	—	—	—	—	—	—	—	—	—	—	—	—	—	—	—	—	65	110	230
27	2	—	—	—	—	—	—	—	—	—	—	—	—	—	—	—	—	—	—	20	39	231
340	3	—	—	—	—	—	—	1	—	—	—	—	—	2	—	1	—	—	—	257	439	232
5	—	—	—	—	—	—	—	—	—	—	—	—	—	—	—	—	—	—	—	9	14	233
65	2	—	8	—	—	—	—	—	—	—	—	—	—	—	—	—	—	—	—	71	97	234
399	9	15	5	—	—	—	—	—	—	—	—	—	—	15	—	2	—	8	—	331	596	235

TEHSIL : 7 - KARAULI, 8 - SAPOTRA

Sl. No.	Code No.	Name of Village	Area (in acres)	Occupied Residential Houses	Households	TOTAL POPULATION			Scheduled Castes		Scheduled Tribes		Literate and Educated Persons		Total Workers (I-IX)	
						P	M	F	M	F	M	F	M	F	M	F
0	1	2	3	4	5	6	7	8	9	10	11	12	13	14	15	16
236	236	Dargawan	1,575	143	143	913	513	400	157	157	44	29	132	2	296	18
237	237	Rochili	1,929	35	35	223	124	99	42	35	—	—	9	—	79	3
238	238	Nihalpur	300	6	6	38	23	15	—	—	—	—	6	—	12	—
239	239	Tursampur	252	25	25	139	76	63	—	1	75	62	13	1	42	11
240	240	Ranipura	577	185	185	976	523	453	198	164	53	28	147	64	291	7
241	241	Barred	2,300	73	73	433	234	199	—	—	135	108	16	1	143	55
TEHSIL : 8 - SAPOTRA			**346,852**	**13,625**	**14,198**	**85,329**	**45,868**	**39,461**	**9,360**	**8,246**	**16,755**	**14,227**	**8,769**	**1,260**	**25,011**	**2,788**
1	1	Kherla	3,481	244	295	1,698	923	775	216	173	326	269	203	26	494	8
2	2	Edalpur	1,541	58	68	427	225	202	124	109	—	—	42	4	119	1
3	3	Mandha	1,604	61	61	453	231	222	19	15	49	63	21	1	124	3
4	4	Neemoda	1,819	82	83	503	266	237	20	13	94	94	45	1	148	2
5	5	Baroda	1,680	258	260	1,203	637	566	150	127	153	122	250	55	292	10
6	6	Jeerota	4,339	344	344	1,978	1,023	955	205	204	549	515	201	6	535	77
7	7	Naroli	2,409	542	568	3,023	1,616	1,407	242	231	368	271	598	116	812	137
8	8	Masawata	1,500	123	123	754	402	352	74	64	189	160	122	13	223	72
9	9	Bairunda	1,405	120	120	690	353	337	172	147	51	50	101	33	186	44
10	10	Harisinghpura	685	41	41	328	181	147	92	76	—	—	36	10	86	59
11	11	Khidarpur	1,745	113	113	640	341	299	43	48	—	—	131	17	163	55
12	12	Bhartoon	5,508	251	265	1,713	943	770	245	212	338	280	167	33	505	18
13	13	Khirkhira	2,957	171	171	1,011	550	461	106	88	219	157	75	1	299	23
14	14	Baloti	1,873	88	88	1,242	660	582	87	82	268	222	120	6	245	9
15	15	Jatwari	1,119	85	91	599	324	275	105	94	33	27	34	5	166	—
16	16	Salempur	3,262	391	391	2,812	1,527	1,285	365	304	273	224	453	148	814	21
17	17	Rampur Palan	546	26	26	189	108	81	—	—	—	—	29	13	46	6
18	18	Mahmadpur	648	149	152	885	480	405	136	120	—	—	62	—	245	—
19	19	Gokalpur	133	27	27	173	82	91	3	4	75	82	16	—	44	—
20	20	Rudi	613	81	85	513	279	234	31	27	200	155	81	4	146	46
21	21	Kurgaon	2,177	242	310	1,783	943	840	335	296	—	—	291	51	444	14
22	22	Mandawara	1,710	234	254	1,420	769	651	24	20	470	430	177	8	401	38
23	23	Barh Sariya	51	2	2	14	8	6	—	—	—	—	4	—	6	—
24	24	Bhanwarpura	100				Unpopulated									
25	25	Barh Jeewansingh	26				Unpopulated									
26	26	Barh Kothimunda	153	8	10	62	31	31	—	—	—	—	10	—	15	—
27	27	Barh Pratapsingh	107	13	14	86	44	42	11	13	—	—	13	4	26	—
28	28	Barh Bhoodar	211	8	18	133	60	73	58	71	—	—	8	—	39	2
29	29	Hanjapur	349	13	23	158	84	74	19	22	58	41	1	—	49	—
30	30	Thooma	817	78	78	511	268	243	69	75	191	165	35	—	147	—
31	31	Dikoli Khurd	621	26	26	166	95	71	43	35	30	25	1	—	53	—
32	32	Khera	908	116	116	681	371	310	41	31	166	138	66	4	214	8
33	33	Lediya	1,041	114	114	701	394	307	110	85	203	162	96	—	210	1
34	34	Kurawada	1,530	83	83	585	315	270	18	14	236	219	67	1	163	—
35	35	Dikoli Kalan	837	100	100	622	340	282	46	39	229	193	46	1	196	—

WORKERS																		NON-WORKERS		Sl. No.
I		II		III		IV		V(a)		V(b)		VI		VII		VIII		IX		X		
M	F	M	F	M	F	M	F	M	F	M	F	M	F	M	F	M	F	M	F	M	F	
17	18	19	20	21	22	23	24	25	26	27	28	29	30	31	32	33	34	35	36	37	38	0
271	3	23	15	—	—	—	—	—	—	—	—	—	—	1	—	—	—	1	—	217	382	236
77	2	2	1	—	—	—	—	—	—	—	—	—	—	—	—	—	—	—	—	45	96	237
7	—	5	—	—	—	—	—	—	—	—	—	—	—	—	—	—	—	—	—	11	15	238
36	—	6	11	—	—	—	—	—	—	—	—	—	—	—	—	—	—	—	—	34	52	239
267	4	2	3	2	—	—	—	7	—	—	—	—	—	8	—	—	—	5	—	232	446	240
135	1	7	54	—	—	—	—	—	—	—	—	—	—	1	—	—	—	—	—	91	144	241
20,238	2,057	1,430	531	507	48	54	8	621	35	255	10	144	—	638	9	158	6	966	84	20,857	36,673	
385	3	4	1	31	—	—	—	10	—	6	1	2	—	14	1	32	2	10	—	429	767	1
98	1	2	—	6	—	—	—	3	—	—	—	—	—	1	—	1	—	8	—	106	201	2
92	1	10	1	5	1	—	—	—	—	—	—	—	—	—	—	2	—	15	—	107	219	3
129	2	—	—	5	—	—	—	2	—	2	—	—	—	2	—	2	—	6	—	118	235	4
219	1	29	2	5	—	—	—	4	—	5	—	1	—	13	—	—	—	16	2	345	556	5
482	7	18	70	—	—	—	—	17	—	3	—	1	—	6	—	—	—	8	—	488	878	6
456	15	40	98	42	14	4	—	25	3	32	—	17	—	77	2	27	2	92	3	804	1,270	7
170	69	23	2	8	—	—	—	4	1	—	—	1	—	9	—	—	—	8	—	179	280	8
162	40	11	4	—	—	—	—	6	—	—	—	—	—	2	—	—	—	5	—	167	293	9
86	59	—	—	—	—	—	—	—	—	—	—	—	—	—	—	—	—	—	—	95	88	10
134	53	5	2	—	—	—	—	5	—	1	—	2	—	11	—	1	—	4	—	178	244	11
481	16	6	—	2	—	—	—	2	—	1	—	3	—	8	—	—	—	2	2	438	752	12
204	14	12	—	13	1	25	8	10	—	4	—	13	—	11	—	—	—	7	—	251	438	13
187	2	31	4	1	—	—	—	6	—	5	—	—	—	2	—	1	—	12	3	415	573	14
162	—	2	—	—	—	—	—	—	—	—	—	1	—	1	—	—	—	—	—	158	275	15
687	13	31	6	—	—	14	—	1	—	17	—	11	—	16	—	9	—	28	2	713	1,264	16
32	—	12	6	—	—	—	—	—	—	—	—	—	—	—	—	1	—	1	—	62	75	17
204	—	24	—	—	—	—	—	10	—	—	—	—	—	4	—	—	—	3	—	235	405	18
31	—	9	—	—	—	—	—	—	—	—	—	—	—	3	—	—	—	1	—	38	91	19
120	32	19	14	—	—	—	—	—	—	—	—	2	—	2	—	—	—	3	—	133	188	20
239	1	83	12	2	—	—	—	25	—	13	—	5	—	44	—	2	—	31	1	499	826	21
249	14	99	22	—	—	—	—	18	—	—	—	2	—	16	2	1	—	16	—	368	613	22
5	—	1	—	—	—	—	—	—	—	—	—	—	—	—	—	—	—	—	—	2	6	23
										Unpopulated												24
										Unpopulated												25
13	—	—	—	—	—	—	—	—	—	—	—	—	—	—	—	2	—	—	—	16	31	26
20	—	—	—	—	—	—	—	—	—	—	—	—	—	—	—	5	—	1	—	18	42	27
27	1	12	1	—	—	—	—	—	—	—	—	—	—	—	—	—	—	—	—	21	71	28
46	—	3	—	—	—	—	—	—	—	—	—	—	—	—	—	—	—	—	—	35	74	29
146	—	1	—	—	—	—	—	—	—	—	—	—	—	—	—	—	—	—	—	121	243	30
52	—	—	—	—	—	—	—	—	—	—	—	—	—	—	—	1	—	—	—	42	71	31
158	2	9	2	5	—	—	—	11	4	8	—	10	—	3	—	—	—	10	—	157	302	32
126	—	39	—	—	—	—	—	16	1	12	—	—	—	—	—	—	—	17	—	184	306	33
152	—	1	—	—	—	—	—	7	—	—	—	—	—	1	—	—	—	2	—	152	270	34
185	—	—	—	—	—	—	—	6	—	1	—	—	—	1	—	—	—	3	—	144	282	35

TEHSIL : 8 - SAPOTRA

Sl. No.	Code No.	Name of Village	Area (in acres)	Occupied Residential Houses	Households	TOTAL POPULATION			Scheduled Castes		Scheduled Tribes		Literate and Educated Persons		Total Workers (I-IX)	
						P	M	F	M	F	M	F	M	F	M	F
0	1	2	3	4	5	6	7	8	9	10	11	12	13	14	15	16
36	36	Kachroda	1,028	95	95	498	270	228	39	39	186	159	40	—	145	3
37	37	Shekhpura	928	111	111	570	311	259	73	67	170	124	62	7	204	—
38	38	Dabra	2,447	248	250	1,544	851	693	68	45	632	526	149	3	411	4
39	39	Sadpura	420	10	10	62	36	26	—	—	35	24	2	—	30	—
40	40	Singpura	1,198	119	119	717	389	328	19	16	251	210	21	—	228	1
41	41	Khirkhiri	1,524	101	101	964	540	424	58	50	397	297	58	—	316	28
42	42	Looloj	1,260	119	119	680	369	311	58	50	269	232	84	3	202	3
43	43	Inayati	2,336	363	363	2,143	1,152	991	242	214	472	380	275	22	643	14
44	44	Jakhoda	1,929	86	86	1,187	633	554	107	90	304	263	118	7	321	10
45	45	Aurach	1,277	157	157	980	518	462	88	98	308	258	73	3	284	32
46	46	Raneta	960	56	72	469	253	216	18	13	181	151	43	1	152	20
47	47	Jorli	4,510	396	417	2,652	1,423	1,229	221	221	756	637	374	52	760	27
48	48	Adooda	1,051	124	131	816	421	395	82	82	39	25	135	46	193	24
49	49	Ganwda	744	56	61	340	182	158	13	12	141	115	19	—	87	15
50	50	Ekat	2,752	200	201	1,238	627	611	163	127	323	320	108	18	335	13
51	51	Rooppura	204	46	46	262	148	114	61	41	13	15	31	2	81	3
52	52	Padampura	718	50	50	300	144	156	3	3	27	36	14	—	87	3
53	53	Garhi-ki-Gaon	1,609	65	65	332	182	150	77	63	—	—	24	—	97	7
54	54	Haroti	3,810	337	342	2,032	1,089	943	234	202	281	269	279	35	635	121
55	55	Fatehpur	2,243	77	123	666	337	329	112	97	—	—	76	51	180	8
56	56	Saimarda	963	58	78	430	233	197	52	41	43	44	55	10	140	—
57	57	Kiradi	918	70	73	340	195	145	49	41	101	78	11	—	134	15
58	58	Dhokalpura	132				Unpopulated									
59	59	Bagida	4,336	131	137	925	489	436	123	106	34	26	71	17	224	1
60	60	Simar	4,329	94	94	560	307	253	88	67	—	—	33	5	162	23
61	61	Khoh	5,470	42	42	263	147	116	—	—	—	—	6	3	95	—
62	62	Kala Gurha	7,906	129	168	1,050	569	481	139	128	321	264	18	1	319	8
63	63	Nisana	1,403	78	78	584	308	276	18	20	243	225	18	1	229	170
64	64	Bookna	1,265	204	204	1,095	589	506	64	46	412	380	143	6	361	10
65	65	Khanpur	452	43	43	232	135	97	—	—	76	61	16	—	95	4
66	66	Choragaon	852	171	171	1,070	557	513	163	162	48	31	131	17	283	151
67	67	Dhoolwas	721	93	93	604	297	307	38	30	74	70	75	35	177	14
68	68	Khawda	794	129	130	807	422	385	150	157	160	122	77	4	224	12
69	69	Gajjupura	523	115	115	599	333	266	2	5	275	213	28	—	211	4
70	70	Jori	364	26	26	139	77	62	49	39	5	3	9	—	43	3
71	71	Tursangpura	746	81	84	480	245	235	95	107	90	78	55	6	150	8
72	72	Gopipura	193	8	8	54	30	24	—	—	30	24	4	—	14	—
73	73	Keeratpura	365	23	23	160	91	69	32	22	58	47	8	—	58	5
74	74	Ratnapura	356	24	24	139	72	67	10	14	62	53	4	—	45	20
75	75	Kali Dongri	77				Unpopulated									
76	76	Baluwapura	401	38	38	230	119	111	64	69	51	41	2	—	67	42
77	77	Gothra	3,690	377	377	2,332	1,222	1,110	306	249	612	586	168	18	716	66
78	78	Vapoti	1,403	235	235	1,510	809	701	273	247	397	332	119	—	431	7
79	79	Sapotra	1,745	491	588	3,054	1,659	1,395	247	230	200	152	772	179	830	38
80	80	Mijhaura	649	109	109	699	374	325	34	27	91	68	155	33	179	29

WORKERS																		NON-WORKERS		Sl. No.
I		II		III		IV		V(a)		V(b)		VI		VII		VIII		IX		X		
M	F	M	F	M	F	M	F	M	F	M	F	M	F	M	F	M	F	M	F	M	F	
17	18	19	20	21	22	23	24	25	26	27	28	29	30	31	32	33	34	35	36	37	38	0
137	3	—	—	—	—	—	—	3	—	—	—	—	—	1	—	—	—	4	—	125	225	36
195	—	1	—	—	—	—	—	3	—	—	—	—	—	2	—	1	—	2	—	107	259	37
368	3	2	—	—	—	—	—	23	—	—	—	—	—	—	—	—	—	18	1	440	689	38
29	—	—	—	—	—	—	—	—	—	—	—	—	—	—	—	—	—	1	—	6	26	39
228	1	—	—	—	—	—	—	—	—	—	—	—	—	—	—	—	—	—	—	161	327	40
271	21	11	4	—	—	—	—	26	3	—	—	1	—	2	—	—	—	5	—	224	396	41
194	—	4	3	—	—	—	—	—	—	—	—	—	—	—	—	1	—	3	—	167	308	42
488	3	72	9	—	—	—	—	23	—	4	1	4	—	28	1	5	—	19	—	509	977	43
299	8	6	—	—	—	—	—	—	—	2	—	1	—	4	—	—	—	9	2	312	544	44
244	3	5	27	13	2	—	—	14	—	—	—	—	—	2	—	—	—	6	—	234	430	45
134	16	1	1	5	3	—	—	3	—	—	—	—	—	—	—	4	—	5	—	101	196	46
691	11	21	13	2	—	—	—	13	2	2	—	—	—	18	—	1	—	12	1	663	1,202	47
146	15	—	—	4	—	—	—	17	1	1	—	1	—	7	—	7	—	10	8	228	371	48
83	2	2	13	2	—	—	—	—	—	—	—	—	—	—	—	—	—	—	—	95	143	49
263	2	25	7	20	1	—	—	4	—	1	—	—	—	4	—	1	—	17	3	292	598	50
70	—	5	2	—	—	—	—	3	1	—	—	—	—	—	—	—	—	3	—	67	111	51
78	2	6	1	1	—	—	—	—	—	—	—	—	—	—	—	—	—	2	—	57	153	52
89	7	—	—	3	—	—	—	—	—	—	—	—	—	3	—	—	—	2	—	85	143	53
362	106	23	—	16	—	—	—	66	—	25	1	2	—	54	—	5	—	82	14	454	822	54
154	7	7	—	6	—	—	—	4	—	—	—	3	—	—	—	—	—	6	1	157	321	55
114	—	24	—	—	—	—	—	2	—	—	—	—	—	—	—	—	—	—	—	93	197	56
114	12	7	—	5	1	—	—	—	—	4	1	—	—	—	—	—	—	4	1	61	130	57
Unpopulated																						58
224	1	—	—	—	—	—	—	—	—	—	—	—	—	—	—	—	—	—	—	265	435	59
156	22	5	1	—	—	—	—	—	—	—	—	—	—	—	—	—	—	1	—	145	230	60
95	—	—	—	—	—	—	—	—	—	—	—	—	—	—	—	—	—	—	—	52	116	61
291	5	1	—	23	1	—	—	—	1	2	—	—	—	—	—	—	—	2	—	250	474	62
154	148	1	3	65	18	1	—	—	—	—	—	3	—	—	—	2	1	3	—	79	106	63
43	1	282	8	1	—	—	—	14	1	—	—	3	—	3	—	1	—	14	—	228	496	64
79	3	—	1	—	—	—	—	8	—	—	—	—	—	—	—	8	—	—	—	40	93	65
185	117	22	17	—	—	—	—	—	—	26	3	7	—	—	2	15	—	28	12	274	362	66
126	14	35	—	—	—	—	—	—	—	—	—	—	—	—	—	—	—	16	—	120	293	67
200	2	17	10	—	—	—	—	—	—	2	—	1	—	3	—	—	—	1	—	198	373	68
207	4	—	—	—	—	1	—	—	—	—	—	—	—	—	—	—	—	3	—	122	262	69
42	3	—	—	—	—	—	—	—	—	—	—	—	—	1	—	—	—	—	—	34	59	70
124	8	—	—	1	—	—	—	13	—	—	—	—	—	1	—	—	—	11	—	95	227	71
13	—	1	—	—	—	—	—	—	—	—	—	—	—	—	—	—	—	—	—	16	24	72
58	5	—	—	—	—	—	—	—	—	—	—	—	—	—	—	—	—	—	—	33	64	73
45	20	—	—	—	—	—	—	—	—	—	—	—	—	—	—	—	—	—	—	27	47	74
Unpopulated																						75
66	42	1	—	—	—	—	—	—	—	—	—	—	—	—	—	—	—	—	—	52	69	76
618	15	59	50	—	—	—	—	14	1	9	—	2	—	8	—	2	—	4	—	506	1,044	77
337	4	27	1	1	—	—	—	22	—	14	—	14	—	3	—	—	1	13	1	378	694	78
282	18	9	4	9	—	—	—	58	3	37	2	23	—	173	—	12	—	227	11	829	1,357	79
80	—	58	24	8	—	2	—	11	2	3	—	1	—	5	—	2	—	9	3	195	296	80

TEHSIL : 8 - SAPOTRA

Sl. No.	Code No.	Name of Village	Area (in acres)	Occupied Residential Houses	Households	TOTAL POPULATION			Scheduled Castes		Scheduled Tribes		Literate and Educated Persons		Total Workers (I-IX)	
						P	M	F	M	F	M	F	M	F	M	F
0	1	2	3	4	5	6	7	8	9	10	11	12	13	14	15	16
81	81	Bajna	1,199	115	115	692	371	321	105	79	12	7	73	14	184	9
82	82	Ramthara	3,420	110	110	698	366	332	118	94	112	101	27	1	217	170
83	83	Burha Bajna	278	8	8	57	26	31	—	—	14	15	8	—	14	2
84	84	Amarwar	5,292	216	224	1,379	744	635	82	55	472	392	104	3	435	4
85	85	Narauli	7,191	137	143	882	480	402	30	23	33	29	56	19	282	3
86	86	Amargarh	6,515	285	285	1,327	731	596	206	204	27	45	169	26	461	276
87	87	Dhoda-ki-Guwari	1,451	10	10	54	31	23	—	—	—	—	—	—	16	8
88	88	Mantoriya-ki-Guwari	2,316	19	19	110	67	43	—	—	—	—	—	—	41	20
89	89	Daulatpura	5,760	149	166	916	497	419	117	100	115	106	72	1	249	155
90	90	Noniya-ki-Guwari	3,749	83	83	439	259	180	49	45	—	—	20	1	152	3
91	91	Patipura	1,730	8	8	44	29	15	—	—	—	—	—	—	13	—
92	92	Raseelpur Joga	3,168	9	9	54	32	22	—	—	—	—	—	—	14	1
93	93	Raseelpur Shreeji	1,346				Unpopulated									
94	94	Marmada	6,187	81	81	449	247	202	73	56	—	—	18	—	152	111
95	95	Raibeli Jagman	1,896	12	12	83	43	40	—	—	—	—	2	—	24	23
96	96	Khijoora	2,150	10	10	50	29	21	—	—	—	—	7	—	17	14
97	97	Veeram-ki-Guwari	2,112	21	21	110	59	51	21	23	—	—	7	—	35	26
98	98	Nibhaira	15,475	101	105	495	275	220	61	42	—	—	14	3	131	45
99	99	Moraichi	2,325	15	15	92	57	35	—	—	—	—	—	—	16	2
100	100	Rawatpura	2,023	42	42	236	136	100	22	18	—	—	3	—	85	10
101	101	Beharda	1,445	26	26	177	96	81	32	29	63	52	6	—	58	39
102	102	Choriya Khata	5,443	40	40	217	117	100	29	25	76	66	19	1	68	26
103	103	Chor-ka-Khurd	1,329	6	6	30	19	11	—	—	—	—	—	—	12	5
104	104	Chor-ka-Kalan	3,840	32	32	149	85	64	65	44	—	—	1	1	56	38
105	105	Jamooni	1,676				Unpopulated									
106	106	Kanarda	5,775	92	92	534	285	249	71	78	91	62	28	3	172	1
107	107	Bilwas	1,567				Unpopulated									
108	108	Chacheri	2,997	29	29	138	83	55	42	24	27	22	2	—	61	10
109	109	Maharajpura	183	37	37	173	105	68	10	4	—	—	20	1	75	15
110	110	Hasanpur	1,192	11	11	67	42	25	31	19	—	—	—	—	26	6
111	111	Gota	3,891	26	26	87	51	36	—	—	15	14	2	—	37	7
112	112	Chaurghan	4,998	89	89	549	287	262	46	53	208	179	28	—	178	5
113	113	Bharpura	1,565	11	11	63	29	34	—	—	—	—	3	—	18	2
114	114	Amrapur	2,695	72	72	413	220	193	42	48	128	98	23	2	111	44
115	115	Asha-ki-Guwari	1,168	36	36	223	117	106	58	44	—	—	23	2	67	4
116	116	Mahal Dhankri	3,209	46	46	292	170	122	—	—	137	101	4	—	85	35
117	117	Bheroopura	1,379	28	28	171	86	85	32	38	37	37	—	—	48	1
118	118	Nanpur	506	69	69	382	198	184	75	64	55	51	22	—	111	1
119	119	Chirchiri	1,887	34	34	193	90	103	—	—	13	12	11	5	62	1
120	120	Akoriya	759				Unpopulated									
121	121	Ghata	1,205				Unpopulated									
122	122	Manki	518	7	7	44	22	22	—	—	17	14	—	—	12	—
123	123	Kemo Khari	1,694	27	27	150	83	67	—	—	63	54	—	—	46	—
124	124	Dongri	931	50	50	305	163	142	66	54	96	86	11	—	89	—
125	125	Dangariya	1,779	80	81	402	220	182	72	58	86	78	39	3	120	—

WORKERS																		NON-WORKERS		
I		II		III		IV		V(a)		V(b)		VI		VII		VIII		IX		X		Sl. No.
M	F	M	F	M	F	M	F	M	F	M	F	M	F	M	F	M	F	M	F	M	F	
17	18	19	20	21	22	23	24	25	26	27	28	29	30	31	32	33	34	35	36	37	38	(
134	3	15	4	1	—	—	—	10	—	—	—	1	—	4	—	—	—	19	2	187	312	81
206	162	4	4	1	1	—	—	—	—	—	—	—	—	—	—	—	—	6	3	149	162	82
14	—	—	—	—	—	—	—	—	—	—	—	—	—	—	—	—	—	—	2	12	29	83
430	4	—	—	—	—	—	—	3	—	—	—	—	—	1	—	—	—	1	—	309	631	84
267	—	11	3	—	—	—	—	—	—	—	—	—	—	—	—	—	—	4	—	198	399	85
395	254	12	9	—	—	1	—	34	10	4	—	—	—	7	1	—	—	8	2	270	320	86
16	8	—	—	—	—	—	—	—	—	—	—	—	—	—	—	—	—	—	—	15	15	87
41	20	—	—	—	—	—	—	—	—	—	—	—	—	—	—	—	—	—	—	26	23	88
225	152	3	2	—	—	—	—	12	—	—	—	—	—	2	—	—	—	7	1	248	264	89
145	3	1	—	1	—	—	—	—	—	1	—	—	—	2	—	—	—	2	—	107	177	90
13	—	—	—	—	—	—	—	—	—	—	—	—	—	—	—	—	—	—	—	16	15	91
13	1	1	—	—	—	—	—	—	—	—	—	—	—	—	—	—	—	—	—	18	21	92
Unpopulated																						93
143	110	5	1	3	—	—	—	—	—	—	—	—	—	—	—	—	—	1	—	95	91	94
23	23	1	—	—	—	—	—	—	—	—	—	—	—	—	—	—	—	—	—	19	17	95
16	14	—	—	—	—	—	—	—	—	—	—	—	—	—	—	—	—	1	—	12	7	96
33	25	1	1	1	—	—	—	—	—	—	—	—	—	—	—	—	—	—	—	24	25	97
128	41	—	3	—	—	—	—	—	—	1	1	—	—	1	—	—	—	1	—	144	175	98
11	2	3	—	—	—	—	—	—	—	—	—	—	—	—	—	—	—	2	—	41	33	99
78	7	7	3	—	—	—	—	—	—	—	—	—	—	—	—	—	—	—	—	51	90	100
57	39	—	—	—	—	—	—	—	—	—	—	—	—	—	—	—	—	1	—	38	42	101
68	26	—	—	—	—	—	—	—	—	—	—	—	—	—	—	—	—	—	—	49	74	102
12	5	—	—	—	—	—	—	—	—	—	—	—	—	—	—	—	—	—	—	7	6	103
56	38	—	—	—	—	—	—	—	—	—	—	—	—	—	—	—	—	—	—	29	26	104
Unpopulated																						105
166	—	1	1	—	—	—	—	—	—	1	—	—	—	1	—	—	—	3	—	113	248	106
Unpopulated																						107
46	—	15	10	—	—	—	—	—	—	—	—	—	—	—	—	—	—	—	—	22	45	108
48	—	17	15	—	—	—	—	—	—	—	—	—	—	—	—	—	—	10	—	30	53	109
19	—	7	6	—	—	—	—	—	—	—	—	—	—	—	—	—	—	—	—	16	19	110
30	—	7	7	—	—	—	—	—	—	—	—	—	—	—	—	—	—	—	—	14	29	111
158	—	7	4	13	1	—	—	—	—	—	—	—	—	—	—	—	—	—	—	109	257	112
16	—	1	2	1	—	—	—	—	—	—	—	—	—	—	—	—	—	—	—	11	32	113
92	42	—	—	13	—	—	—	2	—	1	—	1	—	—	—	—	—	2	2	109	149	114
67	3	—	1	—	—	—	—	—	—	—	—	—	—	—	—	—	—	—	—	50	102	115
85	35	—	—	—	—	—	—	—	—	—	—	—	—	—	—	—	—	—	—	85	87	116
46	—	2	1	—	—	—	—	—	—	—	—	—	—	—	—	—	—	—	—	38	84	117
100	1	1	—	—	—	—	—	7	—	1	—	—	—	—	—	—	—	2	—	87	183	118
61	—	1	1	—	—	—	—	—	—	—	—	—	—	—	—	—	—	—	—	28	102	119
Unpopulated																						120
Unpopulated																						121
12	—	—	—	—	—	—	—	—	—	—	—	—	—	—	—	—	—	—	—	10	22	122
46	—	—	—	—	—	—	—	—	—	—	—	—	—	—	—	—	—	—	—	37	67	123
81	—	—	—	5	—	—	—	1	—	—	—	2	—	—	—	—	—	—	—	74	142	124
107	—	—	—	7	—	—	—	2	—	1	—	—	—	1	—	—	—	2	—	100	182	125

TEHSIL : 8 - SAPOTRA, 9 - MALARNACHOR

Sl. No.	Code No.	Name of Village	Area (in acres)	Occupied Residential Houses	Households	TOTAL POPULATION			Scheduled Castes		Scheduled Tribes		Literate and Educated Persons		Total Workers (I-IX)	
						P	M	F	M	F	M	F	M	F	M	F
0	1	2	3	4	5	6	7	8	9	10	11	12	13	14	15	16
126	126	Kapoor Khera	605				Unpopulated									
127	127	Kankra	512	9	9	74	37	37	—	—	35	33	11	—	20	—
128	128	Karanpur	2,138	244	268	1,500	825	675	195	157	158	128	180	17	444	12
129	129	Dhusai	1,290	41	43	264	136	128	23	22	90	85	4	—	85	1
130	130	Garhi-ka-Gaon	6,445	119	119	677	344	333	63	67	62	47	2	—	183	5
131	131	Karai	4,660	78	79	530	291	239	100	71	31	45	14	1	151	1
132	132	Rayar	11,440	119	120	696	393	303	24	18	323	253	28	—	192	4
133	133	Alwat-ki-Guwari	6,696	41	41	208	114	94	24	13	—	—	3	—	63	3
134	134	Chaube-ki-Guwari	2,472	31	31	171	88	83	16	22	—	—	6	—	47	1
135	135	Bahadarpur	13,628	218	235	1,465	789	676	71	71	381	325	56	7	456	6
136	136	Mandibhat	1,633	13	13	98	51	47	—	—	—	—	—	—	30	2
137	137	Bijode-ki-Guwari	2,874				Unpopulated									
138	138	Sonpura	1,096	8	8	37	22	15	—	—	—	—	1	—	14	—
139	139	Raibeli Muthreki	3,803	18	18	92	46	46	—	—	—	—	—	—	27	—
140	140	Amre-ki-Guwari	4,431	71	71	387	230	157	70	45	—	—	14	—	138	1
141	141	Koorat-ki-Guwari	3,904	4	5	25	9	16	—	—	—	—	—	—	7	—
142	142	Peepar-ki-Guwari	1,277				Unpopulated									
143	143	Churmil	3,094	6	6	31	17	14	—	—	—	—	—	—	8	—
144	144	Dabar Khar Manshah	1,426				Unpopulated									
145	145	Arorra	4,320	141	141	778	426	352	99	89	273	217	28	1	284	4
146	146	Manikpura	2,351	7	7	41	21	20	—	—	—	—	—	—	11	—
147	147	Toda	4,057	54	54	337	184	153	37	29	116	105	4	1	106	1
148	148	Simara	2,896	71	72	460	244	216	27	27	173	152	11	—	144	2
149	149	Kased	8,984	166	166	968	527	441	115	118	275	213	20	1	318	4
TEHSIL : 9 - MALARNACHOR			**251,184**	**17,909**	**18,223**	**102,420**	**54,109**	**48,311**	**9,988**	**9,117**	**13,612**	**12,256**	**11,974**	**1,833**	**29,592**	**4,169**
1	1	Kotra	1,194	70	70	471	239	232	41	35	64	51	69	8	135	—
2	2	Soyla	459	34	34	244	122	122	2	4	29	35	42	6	67	—
3	3	Borda	1,691	157	157	843	459	384	270	208	80	65	93	7	251	2
4	4	Bas Parsa	1,388	77	79	493	278	215	157	106	17	8	21	—	120	9
5	5	Roongti	1,507	65	65	330	195	135	20	16	63	45	13	1	115	1
6	6	Nantori	2,162	96	96	549	287	262	88	90	152	137	32	6	159	5
7	7	Mitrapura	1,406	464	465	2,262	1,183	1,079	216	222	86	66	372	102	618	1
8	8	Chak Dhakra	353	4	4	22	13	9	13	9	—	—	—	—	6	1
9	9	Jetpura	636	71	71	320	178	142	10	13	125	95	8	—	91	1
10	10	Majheola	2,564	106	106	623	328	295	74	64	20	18	32	2	173	1
11	11	Thanera	1,796	44	44	389	221	168	96	83	80	57	16	4	137	12
12	12	Moran	1,977	127	127	761	426	335	96	86	103	89	100	18	203	—
13	13	Kutka	1,425	114	114	638	356	282	95	76	35	30	43	7	200	1
14	14	Udgaon	2,030	143	143	851	447	404	70	62	66	69	34	1	267	18
15	15	Manpur	558	43	43	265	155	110	—	—	134	94	30	3	91	—

WORKERS																		NON-WORKERS		Sl. No
I		II		III		IV		V(a)		V(b)		VI		VII		VIII		IX		X		
M	F	M	F	M	F	M	F	M	F	M	F	M	F	M	F	M	F	M	F	M	F	
17	18	19	20	21	22	23	24	25	26	27	28	29	30	31	32	33	34	35	36	37	38	0
Unpopulated																						126
19	—	—	—	1	—	—	—	—	—	—	—	—	—	—	—	—	—	—	—	17	37	127
352	11	1	—	13	—	—	—	9	—	—	—	—	—	34	—	1	—	34	1	381	663	128
62	—	4	1	16	—	—	—	1	—	1	—	—	—	1	—	—	—	—	—	51	127	129
166	4	16	1	—	—	—	—	—	—	—	—	—	—	—	—	—	—	1	—	161	328	130
112	1	3	—	31	—	—	—	—	—	2	—	1	—	—	—	—	—	2	—	140	238	131
181	2	1	1	1	—	—	—	2	1	—	—	—	—	6	—	—	—	1	—	201	299	132
61	2	2	1	—	—	—	—	—	—	—	—	—	—	—	—	—	—	—	—	51	91	133
46	1	1	—	—	—	—	—	—	—	—	—	—	—	—	—	—	—	—	—	41	82	134
442	5	—	1	—	—	6	—	4	—	—	—	2	—	—	—	—	—	2	—	333	670	135
28	—	—	—	2	2	—	—	—	—	—	—	—	—	—	—	—	—	—	—	21	45	136
Unpopulated																						137
14	—	—	—	—	—	—	—	—	—	—	—	—	—	—	—	—	—	—	—	8	15	138
27	—	—	—	—	—	—	—	—	—	—	—	—	—	—	—	—	—	—	—	19	46	139
138	—	—	1	—	—	—	—	—	—	—	—	—	—	—	—	—	—	—	—	92	156	140
5	—	—	—	2	—	—	—	—	—	—	—	—	—	—	—	—	—	—	—	2	16	141
Unpopulated																						142
7	—	1	—	—	—	—	—	—	—	—	—	—	—	—	—	—	—	—	—	9	14	143
Unpopulated																						144
247	1	1	1	30	2	—	—	—	—	—	—	—	—	2	—	2	—	2	—	142	348	145
11	—	—	—	—	—	—	—	—	—	—	—	—	—	—	—	—	—	—	—	10	20	146
85	1	—	—	17	—	—	—	—	—	—	—	—	—	3	—	1	—	—	—	78	152	147
134	2	—	—	6	—	—	—	1	—	—	—	—	—	3	—	—	—	—	—	100	214	148
282	4	1	—	32	—	—	—	1	—	—	—	—	—	1	—	—	—	1	—	209	437	149
22,526	**2,946**	**1,673**	**599**	**733**	**217**	**14**	**2**	**952**	**87**	**476**	**18**	**229**	**1**	**876**	**7**	**263**	**3**	**1,850**	**289**	**24,517**	**44,142**	
124	—	—	—	—	—	—	—	—	—	6	—	—	—	—	—	—	—	5	—	104	232	1
62	—	—	—	—	—	—	—	—	—	—	—	—	—	—	—	—	—	5	—	55	122	2
197	—	33	2	—	—	—	—	—	—	11	—	—	—	8	—	—	—	2	—	208	382	3
118	9	1	—	—	—	—	—	—	—	1	—	—	—	—	—	—	—	—	—	158	206	4
110	—	3	1	1	—	—	—	—	—	1	—	—	—	—	—	—	—	—	—	80	134	5
145	1	13	4	1	—	—	—	—	—	—	—	—	—	—	—	—	—	—	—	128	257	6
275	—	38	1	1	—	—	—	69	—	16	—	2	—	96	—	6	—	115	—	565	1,078	7
6	1	—	—	—	—	—	—	—	—	—	—	—	—	—	—	—	—	—	—	7	8	8
84	—	1	1	2	—	—	—	—	—	—	—	—	—	—	—	—	—	4	—	87	141	9
170	—	1	1	—	—	—	—	—	—	1	—	—	—	—	—	—	—	1	—	155	294	10
106	—	6	—	25	12	—	—	—	—	—	—	—	—	—	—	—	—	—	—	84	156	11
202	—	1	—	—	—	—	—	—	—	—	—	—	—	—	—	—	—	—	—	223	335	12
200	1	—	—	—	—	—	—	—	—	—	—	—	—	—	—	—	—	—	—	156	281	13
223	—	34	18	—	—	—	—	7	—	—	—	—	—	1	—	—	—	2	—	180	386	14
86	—	2	—	—	—	—	—	3	—	—	—	—	—	—	—	—	—	—	—	64	110	15

TEHSIL : 9 - MALARNACHOR

Sl. No.	Code No.	Name of Village	Area (in acres)	Occupied Residential Houses	Households	TOTAL POPULATION			Scheduled Castes		Scheduled Tribes		Literate and Educated Persons		Total Workers (I-IX)	
						P	M	F	M	F	M	F	M	F	M	F
0	1	2	3	4	5	6	7	8	9	10	11	12	13	14	15	16
16	16	Ghata Nainwari	2,430	103	103	725	381	344	109	106	182	161	6	—	258	71
17	17	Gotor	1,951	115	119	712	376	336	91	86	64	60	61	16	243	36
18	18	Peelookhera Khurd	1,132				Unpopulated									
19	19	Peelookhera Kalan	993	149	149	828	441	387	66	46	298	267	78	4	253	87
20	20	Dhorala	3,078	141	141	746	415	331	103	80	164	132	36	4	244	7
21	21	Peepalda	5,935	524	524	2,869	1,545	1,324	350	317	211	191	384	56	862	88
22	22	Pura Gulabsingh	615	30	30	173	102	71	44	28	13	11	37	4	56	22
23	23	Pura Pensingh	679	31	31	247	125	122	59	60	34	38	14	1	66	9
24	24	Bhedoli	1,835	142	149	862	446	416	125	142	222	192	82	5	224	8
25	25	Hanotya	1,070	96	96	511	265	246	45	49	201	186	14	—	149	39
26	26	Datooli	1,062	79	83	447	244	203	18	18	52	51	60	9	152	57
27	27	Chak Somawas	169				Unpopulated									
28	28	Somawas	468	11	11	59	32	27	—	—	—	—	32	—	21	—
29	29	Mukandpura	1,261	63	65	396	211	185	50	36	3	2	17	—	134	3
30	30	Kushalpura	1,434	121	122	704	369	335	109	99	—	—	44	—	205	2
31	31	Kuwagaon	1,274	34	34	225	130	95	59	34	—	—	24	9	51	2
32	32	Medar Khurd	656				Unpopulated									
33	33	Bor Khera	2,071	103	103	615	326	289	78	66	78	56	75	13	156	3
34	34	Googdod	1,528	125	125	643	362	281	94	67	27	28	76	16	196	21
35	35	Jatlao	2,384	59	59	422	215	207	22	23	135	135	39	—	130	—
36	36	Bapui	3,076	173	177	1,079	566	513	186	173	115	103	76	7	365	2
37	37	Doongri	1,735	74	111	686	361	325	37	30	74	78	31	5	185	10
38	38	Khera	1,500	37	37	200	103	97	11	11	40	33	7	—	59	2
39	39	Lakhanpur	1,825	123	123	681	354	327	75	94	34	23	88	11	220	1
40	40	Khohri	756	43	43	326	163	163	45	37	10	16	27	1	101	4
41	41	Gol	648	28	28	175	101	74	34	22	—	—	6	—	57	1
42	42	Gothra	1,597	117	117	641	355	286	60	60	—	—	43	1	222	2
43	43	Khirkhari	895	49	59	311	161	150	8	5	149	143	30	—	84	1
44	44	Thari	2,136	50	87	551	296	255	83	72	31	33	30	1	159	2
45	45	Jhanoon	1,921	86	121	759	413	346	140	117	102	91	73	6	197	8
46	46	Dhaneshra	1,089	20	20	132	62	70	—	—	12	19	24	2	38	1
47	47	Koryai	4,345	389	389	1,836	953	883	77	68	624	582	269	27	490	21
48	48	Galad Kalan	1,386	105	105	572	300	272	48	50	190	169	65	2	183	6
49	49	Sundarpur	1,141	66	66	397	196	201	40	53	120	113	18	3	97	1
50	50	Chainpura	634	29	29	185	93	92	11	11	53	58	27	1	42	1
51	51	Barh Taka	611				Unpopulated									
52	52	Shahpura	670	26	26	167	83	84	13	12	—	—	20	1	39	—
53	53	Chak Shahpura	123				Unpopulated									
54	54	Miskinpura	739	17	17	95	45	50	—	—	45	50	2	—	31	—
55	55	Jastana	3,658	305	305	1,527	828	699	121	107	452	392	209	12	430	14
56	56	Tor	1,111	62	62	423	213	210	46	42	156	157	56	1	110	4
57	57	Bariyala	978	87	87	504	284	220	6	10	—	—	27	1	148	—
58	58	Barh Bariyara	357	45	45	305	165	140	66	56	59	52	47	—	98	5
59	59	Barh Bariyala Chak No. 1	221				Unpopulated									
60	60	Keeratpura	609	47	47	344	179	165	13	17	139	130	27	2	93	10

WORKERS																		NON-WORKERS		Sl. No.
I		II		III		IV		V(a)		V(b)		VI		VII		VIII		IX		X		
M	F	M	F	M	F	M	F	M	F	M	F	M	F	M	F	M	F	M	F	M	F	
17	18	19	20	21	22	23	24	25	26	27	28	29	30	31	32	33	34	35	36	37	38	0
258	71	—	—	—	—	—	—	—	—	—	—	—	—	—	—	—	—	—	—	123	273	16
187	17	24	3	5	—	—	—	10	16	—	—	—	—	5	—	—	—	12	—	133	300	17
Unpopulated																						18
151	10	88	72	—	—	—	—	5	2	—	—	—	—	4	—	—	—	5	3	188	300	19
199	3	21	4	—	—	—	—	19	—	—	—	—	—	3	—	—	—	2	—	171	324	20
410	37	71	18	45	13	—	—	87	10	68	2	23	—	97	—	8	—	53	8	683	1,236	21
22	4	9	11	7	—	—	—	15	5	—	—	—	—	—	—	—	—	3	2	46	49	22
63	1	—	1	—	6	—	—	2	—	—	—	—	—	1	—	—	—	—	1	59	113	23
185	2	—	1	—	—	—	—	28	5	—	—	—	—	6	—	—	—	5	—	222	408	24
139	1	—	37	3	—	—	—	—	—	1	—	—	—	1	—	—	—	5	1	116	207	25
104	27	10	4	22	19	2	—	5	1	—	—	—	—	1	1	1	—	7	5	92	146	26
Unpopulated																						27
21	—	—	—	—	—	—	—	—	—	—	—	—	—	—	—	—	—	—	—	11	27	28
112	1	2	—	20	2	—	—	—	—	—	—	—	—	—	—	—	—	—	—	77	182	29
159	—	26	2	1	—	—	—	4	—	4	—	—	—	1	—	—	—	10	—	164	333	30
34	—	11	2	4	—	—	—	—	—	1	—	—	—	—	—	—	—	1	—	79	93	31
Unpopulated																						32
148	1	3	2	—	—	—	—	—	—	1	—	—	—	1	—	—	—	3	—	170	286	33
150	—	14	20	12	—	—	—	2	—	3	—	—	—	4	1	3	—	8	—	166	260	34
120	—	10	—	—	—	—	—	—	—	—	—	—	—	—	—	—	—	—	—	85	207	35
296	1	1	—	—	—	—	—	1	—	10	—	—	—	5	—	—	—	52	1	201	511	36
163	7	2	3	—	—	—	—	6	—	—	—	—	—	3	—	—	—	11	—	176	315	37
58	2	—	—	—	—	—	—	—	—	—	—	—	—	—	—	—	—	1	—	44	95	38
204	1	10	—	—	—	—	—	—	—	—	—	—	—	1	—	—	—	5	—	134	326	39
96	3	1	1	—	—	—	—	—	—	—	—	—	—	1	—	—	—	3	—	62	159	40
56	1	—	—	—	—	—	—	—	—	—	—	—	—	—	—	—	—	1	—	44	73	41
217	1	—	—	—	—	—	—	—	—	—	—	—	—	5	1	—	—	—	—	133	284	42
75	—	2	1	—	—	—	—	—	—	—	—	—	—	—	—	6	—	1	—	77	149	43
147	—	5	—	3	—	—	—	—	—	—	—	—	—	1	—	—	—	3	2	137	253	44
153	6	—	2	—	—	1	—	33	—	—	—	—	—	3	—	—	—	7	—	216	338	45
38	1	—	—	—	—	—	—	—	—	—	—	—	—	—	—	—	—	—	—	24	69	46
379	—	16	3	18	10	—	—	—	—	16	—	2	—	23	—	2	—	34	8	463	862	47
162	5	2	—	8	1	—	—	2	—	1	—	—	—	5	—	—	—	3	—	117	266	48
83	—	12	1	—	—	—	—	—	—	—	—	—	—	2	—	—	—	—	—	99	200	49
40	—	2	1	—	—	—	—	—	—	—	—	—	—	—	—	—	—	—	—	51	91	50
Unpopulated																						51
37	—	2	—	—	—	—	—	—	—	—	—	—	—	—	—	—	—	—	—	44	84	52
Unpopulated																						53
31	—	—	—	—	—	—	—	—	—	—	—	—	—	—	—	—	—	—	—	14	50	54
277	9	43	1	10	2	—	—	11	—	10	—	12	—	16	—	3	—	48	2	398	685	55
103	3	4	1	—	—	—	—	—	—	1	—	—	—	—	—	—	—	2	—	103	206	56
137	—	6	—	—	—	—	—	4	—	—	—	—	—	1	—	—	—	—	—	136	220	57
96	5	1	—	—	—	—	—	—	—	—	—	—	—	—	—	—	—	1	—	67	135	58
Unpopulated																						59
76	9	14	1	—	—	—	—	—	—	—	—	—	—	—	—	—	—	3	—	86	155	60

TEHSIL : 9 - MALARNACHOR

Sl. No.	Code No.	Name of Village	Area (in acres)	Occupied Residential Houses	Households	TOTAL POPULATION			Scheduled Castes		Scheduled Tribes		Literate and Educated Persons		Total Workers (I-IX)	
						P	M	F	M	F	M	F	M	F	M	F
0	1	2	3	4	5	6	7	8	9	10	11	12	13	14	15	16
61	61	Barh Bariyala Chak No. 2	20	3	3	35	19	16	19	16	—	—	—	—	14	—
62	62	Neemod	1,491	128	128	838	427	411	85	89	156	142	93	6	225	53
63	63	Karel	1,542	183	183	1,097	546	551	71	72	307	319	101	3	284	2
64	64	Samrathpura	644	3	3	14	8	6	—	—	—	—	6	1	3	1
65	65	Phalsawata	1,949	160	160	942	516	426	115	83	11	13	43	1	233	—
66	66	Bahter	3,132	296	300	1,903	971	932	322	333	—	—	339	50	559	7
67	67	Chak Khohri	74				Unpopulated									
68	68	Khohri	546	31	31	193	93	100	—	—	10	8	17	—	46	10
69	69	Manoli	1,209	100	100	541	268	273	46	49	209	212	86	7	159	148
70	70	Shripura	1,399	71	71	480	253	227	4	5	68	60	55	—	128	—
71	71	Mohammadpura	433	26	26	166	80	86	80	86	—	—	2	—	44	—
72	72	Ramri	440	37	37	253	130	123	—	—	130	123	5	—	64	1
73	73	Didwara	825	33	33	206	107	99	—	—	—	—	12	—	52	1
74	74	Aniyala	1,052	81	81	453	236	217	34	37	100	94	64	2	125	1
75	75	Malarna Chor	6,547	611	611	3,578	1,899	1,679	299	282	613	531	548	87	975	115
76	76	Larota	1,297	57	57	428	217	211	15	22	130	119	47	—	108	1
77	77	Galad Khurd	1,011	40	40	276	150	126	—	—	129	112	15	—	71	1
78	78	Gadota	856	58	61	328	178	150	20	25	106	83	36	3	119	46
79	79	Mamodli	2,194	164	164	900	492	408	121	111	60	37	136	12	264	6
80	80	Alooda	1,771	41	41	337	173	164	51	41	95	95	42	—	93	7
81	81	Kasba Bonli	5,761	1,294	1,299	6,329	3,336	2,993	633	578	60	45	1474	491	1644	97
82	82	Khasa	1,313	69	69	407	216	191	28	32	—	—	56	—	127	—
83	83	Qila Bonli	1,975				Unpopulated									
84	84	Jailalpura	1,729	59	59	327	174	153	26	12	79	78	15	2	103	3
85	85	Basra Banesingh	735	61	61	357	190	167	3	4	11	13	44	4	110	6
86	86	Raghuwanti	749	33	33	184	93	91	12	13	—	—	10	—	66	4
87	87	Bheepura	700	30	32	201	94	107	62	60	5	8	12	—	51	—
88	88	Thadoli	1,874	119	119	680	356	324	53	46	3	2	82	5	231	25
89	89	Pakhala	1,367	95	95	540	300	240	39	27	1	—	57	14	192	13
90	90	Bandhawal	2,367	80	80	535	287	248	26	30	24	11	33	—	163	4
91	91	Golpur	742	59	59	401	211	190	116	107	—	—	9	—	113	—
92	92	Kolara	2,862	200	200	597	302	295	51	58	31	28	52	24	187	14
93	93	Sheesholao	1,696	99	99	613	325	288	48	58	166	132	69	8	198	7
94	94	Gangwara	1,143	85	85	546	289	257	138	117	10	12	95	34	166	—
95	95	Bas Torda	2,119	107	107	602	327	275	48	45	5	3	68	7	188	—
96	96	Bahnoli	1,257	142	142	799	428	371	43	41	236	203	108	9	257	197
97	97	Baragaon Sarwar	3,281	149	149	819	449	370	142	121	136	127	81	5	272	33
98	98	Rasoolpura	663	9	9	62	34	28	19	16	—	—	5	4	17	1
99	99	Sotoli	351	31	31	159	81	78	—	—	80	78	7	—	48	—
100	100	Pooneta	1,399	94	94	543	291	252	52	43	192	173	48	3	169	35
101	101	Deota	872	39	44	298	147	151	27	24	69	65	18	—	98	37
102	102	Harsoti	1,187	59	59	376	195	181	64	62	17	18	49	13	101	21
103	103	Harsota	1,578	63	63	366	200	166	36	33	9	6	25	3	107	1
104	104	Hindupura	2,466	203	251	1,271	678	593	234	208	38	31	137	24	393	177
105	105	Didwari	2,295	186	186	1,072	566	506	131	112	2	1	157	13	312	236

WORKERS																		NON-WORKERS		Sl. No.
I		II		III		IV		V(a)		V(b)		VI		VII		VIII		IX		X		
M	F	M	F	M	F	M	F	M	F	M	F	M	F	M	F	M	F	M	F	M	F	
17	18	19	20	21	22	23	24	25	26	27	28	29	30	31	32	33	34	35	36	37	38	0
14	—	—	—	—	—	—	—	—	—	—	—	—	—	—	—	—	—	—	—	5	16	61
115	3	49	46	3	4	—	—	34	—	1	—	3	—	5	—	3	—	12	—	202	358	62
244	1	5	—	—	—	—	—	5	—	5	—	1	—	5	—	—	—	19	1	262	549	63
3	—	—	—	—	—	—	—	—	—	—	—	—	—	—	—	—	—	—	1	5	5	64
140	—	70	—	—	—	—	—	8	—	—	—	10	—	4	—	—	—	1	—	283	426	65
318	3	197	3	—	—	—	—	6	—	7	—	3	-	12	—	—	—	16	1	412	925	66
Unpopulated																						67
46	10	—	—	—	—	—	—	—	—	—	—	—	—	—	—	—	—	—	—	47	90	68
149	145	—	2	3	—	—	—	4	1	—	—	—	—	2	—	—	—	1	—	109	125	69
120	—	1	—	1	—	—	—	—	—	—	—	—	—	4	—	—	—	2	—	125	227	70
40	—	4	—	—	—	—	—	—	—	—	—	—	—	—	—	—	—	—	—	36	86	71
64	1	—	—	—	—	—	—	—	—	—	—	—	—	—	—	—	—	—	—	66	122	72
51	1	—	—	—	—	—	—	1	—	—	—	—	—	—	—	—	—	—	—	55	98	73
113	—	2	—	—	—	—	—	4	—	—	—	—	—	1	—	—	—	5	1	111	216	74
646	67	15	11	36	—	—	—	120	15	14	—	12	1	44	1	5	—	83	20	924	1,564	75
101	—	7	1	—	—	—	—	—	—	—	—	—	—	—	—	—	—	—	—	109	210	76
63	1	6	—	—	—	—	—	2	—	—	—	—	—	—	—	—	—	—	—	79	125	77
92	19	—	1	21	19	—	2	—	—	—	—	1	—	—	—	—	—	5	5	59	104	78
209	—	24	—	—	—	—	—	1	—	4	—	3	—	4	—	—	—	19	6	228	402	79
83	3	2	3	—	—	—	—	1	1	3	—	—	—	—	—	—	—	4	—	80	157	80
595	42	121	23	44	—	—	—	78	—	125	2	37	—	129	—	54	1	461	29	1,692	2,896	81
126	—	1	—	—	—	—	—	—	—	—	—	—	—	—	—	—	—	—	—	89	191	82
Unpopulated																						83
103	2	—	1	—	—	—	—	—	—	—	—	—	—	—	—	—	—	—	—	71	150	84
83	2	11	3	5	1	—	—	3	—	—	—	—	—	3	—	—	—	5	—	80	161	85
49	—	12	4	5	—	—	—	—	—	—	—	—	—	—	—	—	—	—	—	27	87	86
46	—	1	—	—	—	—	—	—	—	—	—	—	—	—	—	—	—	4	—	43	107	87
139	4	14	1	4	1	—	—	9	—	7	—	1	—	1	—	—	—	56	19	125	299	88
156	10	2	—	17	2	—	—	—	—	1	—	5	—	3	—	—	—	8	1	108	227	89
135	2	—	—	28	2	—	—	—	—	—	—	—	—	—	—	—	—	—	—	124	244	90
102	—	2	—	—	—	—	—	—	—	3	—	—	—	2	—	—	—	4	—	98	190	91
173	9	2	5	—	—	—	—	4	—	2	—	1	—	4	—	—	—	1	—	115	281	92
177	4	—	3	—	—	—	—	6	—	3	—	1	—	6	—	—	—	5	—	127	281	93
131	—	13	—	—	—	6	—	—	—	—	—	—	—	6	—	—	—	10	—	123	257	94
181	—	5	—	—	—	—	—	2	—	—	—	—	—	—	—	—	—	—	—	139	275	95
173	159	14	18	28	15	—	—	31	3	—	—	—	—	1	—	—	—	10	2	171	174	96
174	—	20	18	57	13	2	—	2	—	—	—	—	—	5	—	—	—	12	2	177	337	97
17	1	—	—	—	—	—	—	—	—	—	—	—	—	—	—	—	—	—	—	17	27	98
48	—	—	—	—	—	—	—	—	—	—	—	—	—	—	—	—	—	—	—	33	78	99
146	21	9	6	7	7	—	—	2	—	3	—	1	—	—	—	—	—	1	1	122	217	100
76	18	—	—	21	19	—	—	—	—	1	—	—	—	—	—	—	—	—	—	49	114	101
95	19	2	1	3	—	—	—	—	—	—	—	—	—	—	—	—	—	1	1	94	160	102
107	1	—	—	—	—	—	—	—	—	—	—	—	—	—	—	—	—	—	—	93	165	103
326	136	26	30	13	—	—	—	7	3	—	—	1	—	5	—	1	—	14	8	285	416	104
288	217	16	18	—	—	—	—	1	1	—	—	—	—	3	—	—	—	4	—	254	270	105

TEHSIL : 9 - MALARNACHOR

Sl. No.	Code No.	Name of Village	Area (in acres)	Occupied Residential Houses	Households	TOTAL POPULATION			Scheduled Castes		Scheduled Tribes		Literate and Educated Persons		Total Workers (I-IX)	
						P	M	F	M	F	M	F	M	F	M	F
0	1	2	3	4	5	6	7	8	9	10	11	12	13	14	15	16
106	106	Jatawati	1,313	138	138	724	381	343	123	108	43	52	58	26	266	220
107	107	Peepalwara	2,177	255	255	1,512	817	695	159	133	299	228	100	19	441	278
108	108	Gurla Chandan	1,119	79	79	477	249	228	—	—	195	184	55	1	138	3
109	109	Mangrol	619	47	48	246	122	124	29	18	63	78	26	—	64	54
110	110	Bangroli	2,556	220	220	1,268	679	589	137	123	83	60	94	7	424	46
111	111	Neemod	1,828	116	116	648	338	310	54	31	—	—	72	2	198	—
112	112	Rathod	1,768	76	76	510	269	241	31	33	—	—	35	—	146	16
113	113	Karadi	1,343	37	37	239	117	122	—	—	—	—	4	—	66	7
114	114	Gudla Nadi	1,159	55	58	352	181	171	32	32	—	—	4	—	92	83
115	115	Sawasa	1,054	22	22	146	73	73	—	—	—	—	2	—	39	36
116	116	Basra Nadi	871	64	64	389	207	182	31	23	61	44	54	6	119	77
117	117	Sahrawata	1,202	30	42	252	129	123	18	93	94	18	13	—	75	60
118	118	Hathroli	2,916	90	171	696	360	336	29	33	—	—	49	3	195	1
119	119	Maheshra	1,808	73	73	536	281	255	74	69	49	38	81	8	162	12
120	120	Barodiya	740	40	40	255	123	132	41	35	11	16	57	21	66	2
121	121	Jolanda	3,237	268	268	1,178	592	586	102	84	158	163	174	31	301	3
122	122	Khirni	8,609	928	928	5,093	2,670	2,423	425	410	421	358	694	122	1434	167
123	123	Chak Rasoolpura	96				Unpopulated									
124	124	Chandnoli	1,792	158	158	850	438	412	193	187	45	43	108	6	270	43
125	125	Modkoli	548	26	26	212	107	105	3	3	82	85	26	—	59	—
126	126	Baragaon (Kahar)	1,784	131	331	758	368	390	16	13	292	324	77	2	225	—
127	127	Chak Bharoti	465				Unpopulated									
128	128	Chak Rasoolpura No. 3	22				Unpopulated									
129	129	Rasoolpura	314	28	28	168	89	79	—	—	—	—	19	—	43	79
130	130	Bharoti	986	141	141	846	437	409	26	20	222	229	75	7	244	31
131	131	Chak Rasoolpura No. 2	56				Unpopulated									
132	132	Chak Rasoolpura No. 1	135				Unpopulated									
133	133	Bharja Gaddi	2,707	56	56	340	181	159	46	40	3	4	37	—	96	4
134	134	Shri Kishanpura Chak No. 1	15				Unpopulated									
135	135	Taranpur	1,014	105	105	604	310	294	40	26	257	245	77	4	178	10
136	136	Shri Kishanpura	324				Unpopulated									
137	137	Shri Kishanpura Chak No. 2	35				Unpopulated									
138	138	Malarna Doongar	8,988	960	960	4,925	2,621	2,304	337	275	16	16	888	185	1248	196
139	139	Baloli	728	43	43	245	136	109	40	31	—	—	21	—	66	2
140	140	Barh Bhookha	219				Unpopulated									
141	141	Dahroli	449	1	1	1	1	—	—	—	—	—	—	—	1	—
142	142	Khatoli	348	2	2	12	3	9	—	—	3	9	—	—	3	4
143	143	Diwara	1,494	128	128	794	420	374	74	83	244	208	35	2	290	247
144	144	Sesa	2,288	294	294	1,649	870	779	78	67	252	227	109	5	471	257
145	145	Gambheera	1,520	206	206	1,164	607	557	17	16	507	456	134	6	349	15
146	146	Dehlod	1,535	61	61	368	187	181	6	4	9	7	65	26	96	2
147	147	Deoli	1,047	48	48	299	155	144	4	3	—	—	7	—	84	1
148	148	Bharja Nadi	1,073	195	199	1,096	580	516	5	12	492	426	61	5	305	4
149	149	Kundli Nadi	2,173	135	135	806	431	375	—	—	337	292	100	2	216	2
150	150	Gojari	1,314	43	43	289	157	132	—	—	—	—	7	—	76	66

WORKERS																		NON-WORKERS		
I		II		III		IV		V(a)		V(b)		VI		VII		VIII		IX		X		Sl. No.
M	F	M	F	M	F	M	F	M	F	M	F	M	F	M	F	M	F	M	F	M	F	
17	18	19	20	21	22	23	24	25	26	27	28	29	30	31	32	33	34	35	36	37	38	0
253	213	—	—	—	—	—	—	1	—	—	—	—	—	1	—	—	—	11	7	115	123	106
344	249	17	7	3	—	—	—	27	19	5	—	—	—	22	—	—	—	23	3	376	417	107
132	2	1	1	—	—	—	—	2	—	—	—	—	—	3	—	—	—	—	—	111	225	108
58	53	1	1	3	—	—	—	1	—	—	—	—	—	1	—	—	—	—	—	58	70	109
388	14	9	6	3	19	—	—	6	1	4	2	—	—	3	—	1	—	10	4	255	543	110
172	—	3	—	1	—	—	—	5	—	—	—	—	—	2	—	—	—	15	—	140	310	111
115	1	15	9	—	—	—	—	10	—	—	—	—	—	—	—	—	—	6	6	123	225	112
64	2	—	3	—	—	—	—	—	—	—	—	—	—	—	—	—	—	2	2	51	115	113
85	79	—	—	—	—	—	—	—	—	6	4	—	—	—	—	—	—	1	—	89	88	114
39	36	—	—	—	—	—	—	—	—	—	—	—	—	—	—	—	—	—	—	34	37	115
99	73	6	2	8	2	—	—	3	—	—	—	—	—	1	—	—	—	2	—	88	105	116
75	60	—	—	—	—	—	—	—	—	—	—	—	—	—	—	—	—	—	—	54	63	117
166	1	11	—	1	—	—	—	8	—	5	—	—	—	4	—	—	—	—	—	165	335	118
120	—	18	3	17	9	—	—	1	—	—	—	—	—	1	—	—	—	5	—	119	243	119
50	1	2	1	7	—	—	—	—	—	—	—	—	—	—	—	—	—	7	—	57	130	120
232	1	11	—	10	2	—	—	15	—	—	—	—	—	1	—	5	—	27	—	291	583	121
978	19	71	37	6	—	—	—	17	—	34	—	22	—	88	2	15	—	203	109	1,236	2,256	122
Unpopulated																						123
185	—	44	21	34	22	—	—	—	—	1	—	—	—	3	—	—	—	3	—	168	369	124
58	—	—	—	—	—	—	—	1	—	—	—	—	—	—	—	—	—	—	—	48	105	125
214	—	1	—	—	—	—	—	5	—	1	—	—	—	2	—	—	—	2	—	143	390	126
Unpopulated																						127
Unpopulated																						128
41	79	—	—	—	—	—	—	—	—	—	—	1	—	—	—	1	—	—	—	46	—	129
186	2	—	29	5	—	—	—	20	—	—	—	9	—	12	—	—	—	12	—	193	378	130
Unpopulated																						131
Unpopulated																						132
91	4	2	—	—	—	—	—	—	—	2	—	—	—	1	—	—	—	—	—	85	155	133
Unpopulated																						134
171	10	2	—	—	—	—	—	—	—	—	—	—	—	3	—	—	—	2	—	132	284	135
Unpopulated																						136
Unpopulated																						137
617	167	129	16	19	—	—	—	45	2	54	1	49	—	103	—	34	—	198	10	1,373	2,108	138
66	2	—	—	—	—	—	—	—	—	—	—	—	—	—	—	—	—	—	—	70	107	139
Unpopulated																						140
—	—	—	—	1	—	—	—	—	—	—	—	—	—	—	—	—	—	—	—	—	—	141
3	4	—	—	—	—	—	—	—	—	—	—	—	—	—	—	—	—	—	—	—	5	142
285	247	—	—	—	—	—	—	2	—	—	—	—	—	3	—	—	—	—	—	130	127	143
428	252	—	1	—	—	—	—	14	—	4	—	—	—	8	—	2	—	15	4	399	522	144
311	14	9	—	—	—	—	—	12	1	1	—	4	—	—	—	5	—	7	—	258	542	145
78	1	3	—	—	—	—	—	1	—	—	—	—	—	1	1	—	—	13	—	91	179	146
77	1	—	—	—	—	—	—	7	—	—	—	—	—	—	—	—	—	—	—	71	143	147
239	4	4	—	—	—	—	—	35	—	—	—	—	—	—	—	—	—	27	—	275	512	148
209	2	—	—	—	—	—	—	4	—	—	—	—	—	—	—	—	—	3	—	215	373	149
75	66	—	—	—	—	—	—	—	—	—	—	—	—	1	—	—	—	—	—	81	66	150

TEHSIL :9 - MALARNACHOR, 10 - SAWAI MADHOPUR

Sl. No	Code No.	Name of Village	Area (in acres)	Occupied Residential Houses	Households	TOTAL POPULATION			Scheduled Castes		Scheduled Tribes		Literate and Educated Persons		Total Workers (I-IX)	
						P	M	F	M	F	M	F	M	F	M	F
0	1	2	3	4	5	6	7	8	9	10	11	12	13	14	15	16
151	151	Sagarwasa	990	56	56	344	181	163	16	19	63	47	33	3	89	32
152	152	Bhookha	1,918	94	143	786	418	368	53	47	303	272	68	3	221	20
153	153	Chak Peepalwara	44				Unpopulated									
154	154	Barh Peepalwara Chak No. 1	75	13	13	120	63	57	—	—	14	11	27	1	32	5
155	155	Barh Peepalwara Chak No.2	140				Unpopulated									
156	156	Peepalwara Nadi	1,290	18	18	121	57	64	—	—	55	60	10	—	30	2
157	157	Bichhidona	1,674	186	186	1,090	564	526	66	57	203	194	138	13	252	19
158	158	Peelwa Nadi	1,567	193	195	1,072	541	531	86	72	56	66	121	8	381	26
159	159	Barh Peelwa	238				Unpopulated									
160	160	Barh Bichhidona	560	27	27	135	74	61	9	11	—	—	20	7	43	5
161	161	Daunaycha	1,764	179	179	983	547	436	158	114	—	—	89	1	313	87
162	162	Maksoodanpura	1,749	119	119	739	390	349	59	70	—	—	80	3	188	1
163	163	Paniyala	1,668	44	44	252	142	110	95	74	—	—	18	1	59	3
164	164	Ebra	1,335	97	98	547	296	251	23	20	—	—	50	26	163	.
165	165	Barh Sankra	345													
166	166	Sankra	2,719	117	117	732	393	339	28	25	215	185	60	1	220	4
167	167	Shamoli	1,762	80	80	468	261	207	3	2	—	—	24	—	161	1
168	168	Raghuwanti	1,159	69	69	347	184	163	34	31	—	—	19	—	90	—
169	169	Biloli Nadi	1,084	64	64	322	169	153	—	—	—	—	51	7	91	6
170	170	Kothali	1,106	57	57	313	169	144	—	—	—	—	28	—	86	1
171	171	Chak Biloli	402	113	113	479	276	203	24	17	3	—	142	37	151	8
172	172	Barh Biloli	1,427	73	73	391	199	192	61	78	—	—	31	5	106	6
173	173	Sarwari	223	4	4	39	21	18	—	—	21	18	3	—	10	—
174	174	Chak Samrathpura	56				Unpopulated									
175	175	Barh Daunaycha	216				Unpopulated									
TEHSIL : 10 - SAWAI MADHOPUR			404,633	22,822	23,990	133,743	70,781	62,962	12,346	11,562	20,450	17,896	16,566	2,366	37,626	6,034
1	1	Shiwar	9,517	803	824	4,458	2,367	2,091	522	536	48	30	827	195	1243	37
2	2	Peeplya	1,729	88	88	582	307	275	113	108	20	20	41	7	155	2
3	3	Mahapura	1,688	123	123	698	367	331	60	53	112	123	83	1	158	1
4	4	Band Gopalpura	1,349				Unpopulated									
5	5	Tapar	2,771	121	141	922	490	432	87	68	15	27	140	6	241	6
6	6	Jharoda	2,023	67	67	472	251	221	48	32	22	27	64	12	142	5
7	7	Abhaipura	908	28	33	187	104	83	—	—	15	14	2	—	65	2
8	8	Encher	2,689	95	124	760	404	356	58	67	161	130	93	27	189	7
9	9	Deoli	1,824	48	67	452	244	208	—	—	36	34	49	11	170	2
10	10	Sarsop	7,309	400	459	2,581	1,355	1,226	175	159	322	293	381	63	766	145
11	11	Isarda	9,890	552	679	3,814	1,977	1,837	294	304	210	191	663	162	1012	339
12	12	Dholi	1,481	33	40	246	134	112	53	50	57	47	19	5	83	—
13	13	Didayach	2,332	147	151	889	476	413	187	162	157	123	162	15	292	4
14	14	Banderiya	1,819	62	96	611	315	296	19	19	211	210	97	2	173	56
15	15	Bageena	2,575	104	104	640	338	302	86	92	123	103	66	19	194	27

WORKERS																				NON-WORKERS		
I		II		III		IV		V(a)		V(b)		VI		VII		VIII		IX		X		Sl. No.
M	F	M	F	M	F	M	F	M	F	M	F	M	F	M	F	M	F	M	F	M	F	
17	18	19	20	21	22	23	24	25	26	27	28	29	30	31	32	33	34	35	36	37	38	0
87	32	—	—	—	—	—	—	1	—	—	—	—	—	1	—	—	—	—	—	92	131	151
167	1	11	7	20	2	—	—	4	1	1	7	1	—	7	—	—	2	10	—	197	348	152
										Unpopulated												153
28	5	2	—	—	—	—	—	—	—	—	—	—	—	1	—	—	—	1	—	31	52	154
										Unpopulated												155
28	2	—	—	—	—	—	—	—	—	—	—	—	—	—	—	2	—	—	—	27	62	156
135	1	37	9	13	1	—	—	15	—	4	—	9	—	14	—	8	—	17	8	312	507	157
258	11	27	6	35	8	2	—	16	—	14	—	10	—	5	—	6	—	8	1	160	505	158
										Unpopulated												159
42	4	—	1	—	—	—	—	—	—	—	—	—	—	—	—	—	—	1	—	31	56	160
278	84	5	—	4	—	1	—	7	—	—	—	1	—	7	—	5	—	5	3	234	349	161
164	—	4	—	4	—	—	—	1	—	5	—	—	—	5	—	4	—	1	1	202	348	162
53	—	1	3	3	—	—	—	1	—	—	—	—	—	—	—	—	—	1	—	83	107	163
151	—	—	1	—	—	—	—	5	—	—	—	—	—	2	—	1	—	4	—	133	250	164
																						165
195	3	4	—	9	1	—	—	—	—	1	—	—	—	—	—	9	—	2	—	173	335	166
133	—	2	1	25	—	—	—	—	—	—	—	—	—	—	—	—	—	1	—	100	206	167
86	—	1	—	—	—	—	—	—	—	—	—	—	—	—	—	2	—	1	—	94	163	168
70	2	4	2	1	2	—	—	10	—	—	—	1	—	—	—	2	—	3	—	78	147	169
70	—	2	—	10	1	—	—	—	—	—	—	—	—	—	—	4	—	—	—	83	143	170
27	—	6	8	3	—	—	—	5	—	3	—	3	—	26	—	62	—	15	—	125	195	171
89	—	10	6	4	—	—	—	1	—	—	—	—	—	—	—	3	—	—	—	93	186	172
10	—	—	—	—	—	—	—	—	—	--	—	--	—	—	—	—	—	—	—	11	18	173
										Unpopulated												174
										Unpopulated												175
26,198		1,459		1,098		1,440		1,655		845		332		1,110		730		2,759		33,155		
4,493		795		128		108		135		28		12		18		7		310		56,928		
637	14	62	3	22	1	1	—	78	3	95	1	23	2	97	1	38	1	190	11	1,124	2,054	1
148	1	3	1	—	—	—	—	2	—	—	—	—	—	1	—	—	—	1	—	152	273	2
152	1	—	—	—	—	—	—	—	—	1	—	—	—	—	—	4	—	1	—	209	330	3
										Unpopulated												4
201	4	7	—	3	2	—	—	12	—	—	—	1	—	6	—	1	—	10	—	249	426	5
102	—	1	—	17	4	—	—	—	—	4	—	—	—	1	—	5	—	12	1	109	216	6
58	—	—	—	7	2	—	—	—	—	—	—	—	—	—	—	—	—	—	—	39	81	7
171	5	3	—	—	—	—	—	4	—	—	—	—	—	—	—	2	—	9	2	215	349	8
154	2	—	—	5	—	—	—	1	—	5	—	—	—	--	—	--	—	5	—	74	206	9
490	69	29	54	36	13	—	—	41	4	44	2	8	—	26	—	7	—	85	3	589	1,081	10
667	285	19	33	61	3	6	—	43	7	28	1	21	1	32	1	36	—	99	8	965	1,498	11
81	—	—	—	—	—	—	—	—	—	—	—	—	—	—	—	2	—	—	—	51	112	12
284	4	—	—	1	—	—	—	—	—	—	—	—	—	2	—	—	—	5	—	184	409	13
131	35	5	3	27	18	—	—	5	—	—	—	—	—	—	—	—	—	5	—	142	240	14
178	22	10	4	—	—	—	—	—	—	4	1	—	—	1	—	—	—	1	—	144	275	15

TEHSIL : 10 - SAWAI MADHOPUR

Sl. No.	Code No.	Name of Village	Area (in acres)	Occupied Residential Houses	Households	TOTAL POPULATION			Scheduled Castes		Scheduled Tribes		Literate and Educated Persons		Total Workers (I-IX)	
						P	M	F	M	F	M	F	M	F	M	F
0	1	2	3	4	5	6	7	8	9	10	11	12	13	14	15	16
16	16	Jhonpra	3,771	162	162	931	490	441	48	46	248	215	86	8	283	6
17	17	Jagmoda	1,282	105	105	529	289	240	13	11	113	80	19	3	153	8
18	18	Bansla	1,143	32	43	314	158	156	22	30	4	7	29	—	111	23
19	19	Gunseela	1,062	45	77	482	260	222	46	52	192	156	18	—	138	—
20	20	Pawdera	3,408	204	222	1,087	613	474	59	47	34	24	168	8	268	50
21	21	Nayagaon	1,428	41	57	319	177	142	—	—	34	20	11	—	85	1
22	22	Shersinghpura	884	45	45	249	124	125	—	—	104	108	21	—	71	22
23	23	Nahri Khurd with Jhar Kund	1,639	49	49	299	166	133	30	27	—	—	32	5	82	23
24	24	Sirohi	2,638	55	55	317	177	140	—	—	117	99	25	—	106	4
25	25	Torda	996	13	13	81	48	33	—	—	—	—	3	—	34	1
26	26	Bhagwatgarh	13,581	784	824	4,604	448	2,156	466	431	83	79	900	187	1254	336
27	27	Jhirnya	897				Unpopulated									
28	28	Bandha	3,276	210	215	1,186	668	518	3	2	342	286	157	1	363	4
29	29	Kherli Khalsa	1,406				Unpopulated									
30	30	Dobra Khurd	1,183	55	55	333	172	161	—	—	172	161	40	—	100	1
31	31	Surang	537	17	17	98	49	49	—	—	—	—	2	—	19	10
32	32	Dhoonda	1,067	43	43	225	124	101	14	14	—	—	12	—	50	24
33	33	Dubbi Bidarkha	2,901	173	173	1,065	586	479	27	23	377	334	140	6	341	82
34	34	Jarawata	1,235	168	168	1,034	550	484	33	30	296	261	192	14	285	41
35	35	Khat Khurd	776	37	37	205	103	102	—	—	28	35	19	—	57	—
36	36	Khat Kalan	2,266	174	174	1,063	576	487	5	10	409	373	83	1	301	52
37	37	Padana	3,032	214	215	1,171	645	526	39	48	347	279	228	22	372	52
38	38	Raheetha Khurd	1,917	88	88	460	249	211	15	10	—	—	30	—	140	1
39	39	Badolas	1,775	163	163	876	484	392	12	14	274	220	91	10	304	8
40	40	Ninoni	649	21	21	142	72	70	—	—	63	64	7	—	50	49
41	41	Raheetha Kalan	1,263	71	80	431	220	211	—	—	184	156	23	—	160	143
42	42	Hingoni	823	51	51	314	166	148	—	—	136	120	21	—	112	106
43	43	Olwara	3,792	149	160	953	495	458	36	23	206	224	46	2	333	262
44	44	Niwandi	1,930	47	47	308	170	138	20	18	45	41	19	—	90	12
45	45	Endwa	1,725	218	222	1,192	628	564	21	25	373	317	175	13	400	12
46	46	Gangi Shyampura	4,728	365	419	2,541	1,304	1,237	76	92	531	505	254	32	712	406
47	47	Parli	1,244	59	62	361	193	168	41	29	12	63	50	1	109	9
48	48	Bhadlao	3,342	46	54	363	189	174	9	5	53	80	8	—	130	88
49	49	Kundera	1,997	445	447	2,495	1,279	1,216	216	196	—	—	450	129	644	23
50	50	Kanseer	931	86	86	540	255	285	—	—	—	—	55	3	128	1
51	51	Dubbi Khurd	460	32	32	211	118	93	11	9	—	—	36	—	50	2
52	52	Dobra Kalan	768	127	127	712	371	341	29	24	—	—	90	2	179	2
53	53	Makaholi	727	128	140	706	363	343	36	33	—	—	82	—	188	—
54	54	Chakeri	2,288	322	322	1,717	913	804	64	66	464	405	241	46	483	14
55	55	Seloo	1,446	190	190	1,055	537	518	2	5	274	245	95	—	325	1
56	56	Bhams Khera	832	47	47	352	184	168	—	—	138	139	20	—	97	—
57	57	Gogor	1,197	192	192	750	380	370	95	86	—	—	60	2	214	—
58	58	Menpura	1,519	145	145	974	515	459	—	3	367	318	173	5	261	17
59	59	Koshali	802	49	49	294	164	130	—	—	164	130	22	—	93	1
60	60	Ajnoti	1,305	135	135	750	411	339	9	7	322	255	96	—	225	92

WORKERS																		NON-WORKERS		
I		II		III		IV		V(a)		V(b)		VI		VII		VIII		IX		X		
M	F	M	F	M	F	M	F	M	F	M	F	M	F	M	F	M	F	M	F	M	F	Sl. No.
17	18	19	20	21	22	23	24	25	26	27	28	29	30	31	32	33	34	35	36	37	38	0
240	2	5	—	13	—	—	—	9	3	1	—	3	1	5	—	—	—	7	—	207	435	16
126	8	7	—	7	—	—	—	2	—	6	—	—	—	3	—	1	—	1	—	136	232	17
78	17	3	—	25	6	—	—	—	—	1	—	—	—	—	—	—	—	4	—	47	133	18
137	—	—	—	—	—	—	—	—	—	—	—	—	—	—	—	—	—	1	—	122	222	19
167	45	10	4	11	—	—	—	10	—	8	—	3	—	5	—	3	—	51	1	345	424	20
85	—	—	1	—	—	—	—	—	—	—	—	—	—	—	—	—	—	—	—	92	141	21
57	18	3	1	5	2	—	—	—	—	3	1	—	—	3	—	—	—	—	—	53	103	22
73	14	—	9	8	—	—	—	—	—	—	—	—	—	—	—	—	—	1	—	84	110	23
83	4	—	—	21	—	—	—	—	—	—	—	1	—	—	—	1	—	—	—	71	136	24
19	—	3	—	12	1	—	—	—	—	—	—	—	—	—	—	—	—	—	—	14	32	25
587	180	160	71	60	4	1	—	111	44	46	6	32	—	79	—	13	3	165	28	1,194	1,820	26
Unpopulated																						27
257	2	31	2	12	—	—	—	15	—	2	—	2	—	7	—	—	—	37	—	305	514	28
Unpopulated																						29
100	1	—	—	—	—	—	—	—	—	—	—	—	—	—	—	—	—	—	—	72	160	30
13	9	6	1	—	—	—	—	—	—	—	—	—	—	—	—	—	—	—	—	30	39	31
50	24	—	—	—	—	—	—	—	—	—	—	—	—	—	—	—	—	—	—	74	77	32
230	70	25	12	—	—	—	—	8	—	3	—	4	—	8	—	11	—	52	—	245	397	33
161	24	41	15	9	2	—	—	13	—	6	—	—	—	2	—	—	—	53	—	265	443	34
52	—	1	—	—	—	—	—	—	—	—	—	—	—	—	—	—	—	4	—	46	102	35
243	52	3	—	—	—	—	—	12	—	—	—	—	—	1	—	—	—	42	—	275	435	36
216	30	64	19	—	—	—	—	3	—	—	—	—	—	43	1	2	—	45	2	272	474	37
120	1	5	—	1	—	—	—	12	—	—	—	—	—	—	—	—	—	2	—	109	210	38
253	8	13	—	12	—	—	—	8	—	—	—	5	—	4	—	—	—	9	—	180	384	39
35	3	15	46	—	—	—	—	—	—	—	—	—	—	—	—	—	—	—	—	22	21	40
146	111	12	29	—	—	—	—	—	2	—	—	—	—	—	—	—	—	2	1	60	68	41
96	12	13	94	—	—	—	—	1	—	—	—	—	—	1	—	—	—	1	—	54	42	42
259	227	12	14	39	21	—	—	11	—	1	—	—	—	2	—	—	—	9	—	162	196	43
87	12	2	—	—	—	—	—	1	—	—	—	—	—	—	—	—	—	—	—	80	126	44
289	8	50	1	12	2	—	—	27	—	2	—	—	—	7	1	2	—	11	—	228	552	45
577	326	43	68	5	—	—	—	40	12	—	—	—	—	24	—	—	—	23	—	592	831	46
92	7	1	—	11	2	—	—	—	—	1	—	—	—	—	—	2	—	2	—	84	159	47
126	88	—	—	1	—	—	—	—	—	2	—	—	—	—	—	—	—	1	—	59	86	48
273	14	7	—	39	—	—	—	151	2	12	—	8	—	63	6	15	—	76	1	635	1,193	49
93	1	5	—	—	—	—	—	—	—	—	—	—	—	1	—	27	—	2	—	127	284	50
41	2	5	—	—	—	—	—	1	—	—	—	—	—	—	—	1	—	2	—	68	91	51
120	1	1	1	—	—	—	—	13	—	4	—	—	—	3	—	8	—	30	—	192	339	52
97	—	6	—	12	—	—	—	4	—	3	—	—	—	4	—	55	—	7	—	175	343	53
293	5	9	3	7	—	—	—	34	—	—	3	—	—	29	2	60	—	51	1	430	790	54
261	1	7	—	1	—	—	—	21	—	1	—	—	—	5	—	21	—	8	—	212	517	55
88	—	3	—	—	—	—	—	—	—	1	—	—	—	—	—	—	—	5	—	87	168	56
104	—	21	—	—	—	—	—	14	—	14	—	—	—	49	—	4	—	8	—	166	370	57
200	13	39	4	—	—	—	—	6	—	—	—	—	—	3	—	—	—	13	—	254	442	58
93	1	—	—	—	—	—	—	—	—	—	—	—	—	—	—	—	—	—	—	71	129	59
179	80	7	2	—	—	—	—	12	3	3	3	5	—	4	—	—	—	15	4	186	247	60

TEHSIL : 10 - SAWAI MADHOPUR

Sl. No.	Code No.	Name of Village	Area (in acres)	Occupied Residential Houses	Households	TOTAL POPULATION			Scheduled Castes		Scheduled Tribes		Literate and Educated Persons		Total Workers (I-IX)	
						P	M	F	M	F	M	F	M	F	M	F
0	1	2	3	4	5	6	7	8	9	10	11	12	13	14	15	16
61	61	Shyamota	1,101	98	101	556	284	272	—	—	253	234	23	3	156	36
62	62	Needarda	1,117	85	100	620	318	302	—	—	282	273	78	5	168	2
63	63	Jatwara Kalan	2,587	220	220	1,314	707	607	23	16	284	214	149	14	388	210
64	64	Lorwara	2,392	231	232	1,418	724	694	85	89	275	230	207	35	365	6
65	65	Banota	1,620	142	142	868	477	391	19	7	371	307	33	—	255	4
66	66	Sinoli	2,083	131	131	712	365	347	18	19	260	260	117	4	181	4
67	67	Sunari	2,158	154	154	912	475	437	60	60	—	—	78	6	274	58
68	68	Jola	2,156	97	97	565	301	264	66	61	205	157	67	6	160	16
69	69	Rewatpura	1,027	34	34	194	109	85	—	—	—	—	7	—	73	10
70	70	Adalwara Khurd	1,109	35	35	196	98	98	10	17	73	43	15	—	50	1
71	71	Adalwara Kalan	1,701	106	145	864	461	403	59	55	308	260	57	2	236	139
72	72	Girdharpura	2,674	55	84	481	236	245	29	34	182	185	7	—	124	11
73	73	Nahri Kalan	1,089	19	25	145	78	67	56	44	—	—	—	—	45	1
74	74	Dhandholi Andholi	752	22	24	159	73	86	—	—	—	—	—	—	43	2
75	75	Bhedola	1,531	117	120	760	394	366	97	89	66	66	152	21	153	67
76	76	Bhedoli	684	19	19	136	74	62	—	—	—	—	4	—	36	—
77	77	Vijaipura	718	18	18	95	46	49	—	—	—	—	13	—	24	—
78	78	Chenpura	1,351	88	88	525	266	259	10	14	—	—	16	—	139	2
79	79	Gopalpura	259	3	4	28	15	13	—	—	—	—	—	—	11	2
80	80	Ganeshganj	675	15	27	150	78	72	4	5	—	—	—	—	44	32
81	81	Rajwana	1,119	57	78	408	215	193	24	31	—	—	26	—	121	53
82	82	Ratanpura	945	15	21	130	70	60	—	—	—	—	2	—	36	15
83	83	Kumhariya	1,576	61	65	368	189	179	20	29	—	—	—	—	98	—
84	84	Jajera	1,518	70	74	430	226	204	36	26	—	—	22	—	120	—
85	85	Gardwas	2,942	93	143	871	468	403	24	27	289	246	65	—	228	44
86	86	Ramsinghpura	803	53	53	320	178	142	5	2	154	122	4	—	79	—
87	87	Balriya	3,716	111	138	876	452	424	52	43	232	230	125	4	245	6
88	88	Chauth-ka-Barwara	7,536	793	899	5,188	2,730	2,458	802	727	109	104	1107	292	1234	69
89	89	Thekra	1,478	40	40	251	139	112	73	56	62	55	20	—	75	16
90	90	Borda	1,394	70	70	404	213	191	10	15	180	162	26	—	120	—
91	91	Bansra	1,393	45	45	308	155	153	23	31	—	—	28	—	83	3
92	92	Banjari	2,035	96	126	705	386	319	17	13	64	47	59	1	214	2
93	93	Ekra	2,376	104	104	637	296	341	54	65	100	112	84	8	142	13
94	94	Bilopa	1,294	115	115	603	315	288	1	—	270	241	45	—	189	124
95	95	Itawa	1,331	92	92	543	288	255	—	—	263	230	54	4	162	54
96	96	Kawad	2,002	118	118	677	362	315	19	17	255	231	93	—	188	1
97	97	Ghudasi	1,880	98	98	541	271	270	—	—	235	231	39	—	150	70
98	98	Ramri	1,075	109	109	543	271	272	10	15	202	207	61	3	153	11
99	99	Teendoo	904	28	28	136	73	63	17	13	32	31	14	—	47	3
100	100	Adoondi	935	29	37	198	99	99	65	76	—	—	6	—	42	—
101	101	Atoon Kalan	1,465	75	77	466	235	231	9	4	201	179	44	—	129	3
102	102	Mau	1,698	101	101	592	325	267	1	—	292	228	70	5	184	23
103	103	Gothra	934	80	80	468	250	218	12	12	223	190	46	—	148	2
104	104	Soorwal	4,435	560	560	3,226	1,702	1,524	81	75	475	438	545	—	846	102
105	105	Dhanoli	1,817	215	215	1,106	567	539	11	16	139	119	154	3	314	37

WORKERS																		NON-WORKERS		
I		II		III		IV		V(a)		V(b)		VI		VII		VIII		IX		X		Sl. No.
M	F	M	F	M	F	M	F	M	F	M	F	M	F	M	F	M	F	M	F	M	F	
17	18	19	20	21	22	23	24	25	26	27	28	29	30	31	32	33	34	35	36	37	38	0
136	30	4	6	1	—	—	—	9	—	2	—	—	—	2	—	—	—	2	—	128	236	61
153	2	1	—	—	—	1	—	2	—	2	—	—	—	3	—	—	—	6	—	150	300	62
292	162	24	27	7	2	—	—	44	15	—	—	—	—	5	—	—	—	16	4	319	397	63
270	6	2	—	23	—	—	—	18	—	5	—	3	—	8	—	2	—	34	—	359	688	64
223	—	3	—	2	—	—	—	—	—	5	—	—	—	6	—	—	—	16	4	222	387	65
159	—	6	1	—	—	—	—	4	—	3	—	1	—	2	2	—	—	6	1	184	343	66
181	57	9	—	25	1	—	—	38	—	6	—	—	—	2	—	4	—	9	—	201	379	67
135	—	10	12	9	3	—	—	—	—	3	1	—	—	1	—	1	—	1	—	141	248	68
49	1	2	—	20	9	—	—	—	—	—	—	—	—	—	—	—	—	2	—	36	75	69
49	—	—	1	—	—	—	—	—	—	—	—	—	—	—	—	—	—	1	—	48	97	70
200	128	—	8	14	1	—	—	14	2	1	—	—	—	3	—	—	—	4	—	225	264	71
120	11	1	—	—	—	—	—	—	—	—	—	—	—	2	—	—	—	1	—	112	234	72
41	1	4	—	—	—	—	—	—	—	—	—	—	—	—	—	—	—	—	—	33	66	73
41	—	—	—	—	—	—	—	2	2	—	—	—	—	—	—	—	—	—	—	30	84	74
119	46	3	17	—	—	—	—	5	—	5	1	—	—	4	—	—	—	17	3	241	299	75
36	—	—	—	—	—	—	—	—	—	—	—	—	—	—	—	—	—	—	—	38	62	76
21	—	—	—	—	—	—	—	—	—	—	—	—	—	3	—	—	—	—	—	22	49	77
135	2	1	—	—	—	—	—	3	—	—	—	—	—	—	—	—	—	—	—	127	257	78
11	2	—	—	—	—	—	—	—	—	—	—	—	—	—	—	—	—	—	—	4	11	79
44	32	—	—	—	—	—	—	—	—	—	—	—	—	—	—	—	—	—	—	34	40	80
118	53	1	—	—	—	—	—	—	—	—	—	—	—	—	—	—	—	2	—	94	140	81
36	15	—	—	—	—	—	—	—	—	—	—	—	—	—	—	—	—	—	—	34	45	82
97	—	—	—	—	—	—	—	—	—	—	—	—	—	1	—	—	—	—	—	91	179	83
111	—	—	—	—	—	—	—	8	—	—	—	—	—	—	—	—	—	1	—	106	204	84
223	41	5	3	—	—	—	—	—	—	—	—	—	—	—	—	—	—	—	—	240	359	85
76	—	—	—	—	—	—	—	3	—	—	—	—	—	—	—	—	—	—	—	99	142	86
174	—	10	—	39	6	—	—	8	—	1	—	—	—	4	—	1	—	8	—	207	418	87
544	38	22	3	13	—	—	—	196	12	87	2	61	3	135	3	24	—	152	8	1,496	2,389	88
49	16	—	—	—	—	—	—	4	—	22	—	—	—	—	—	—	—	—	—	64	96	89
120	—	—	—	—	—	—	—	—	—	—	—	—	—	—	—	—	—	—	—	93	191	90
83	2	—	1	—	—	—	—	—	—	—	—	—	—	—	—	—	—	—	—	72	150	91
194	—	2	1	7	—	—	—	4	—	—	—	—	—	—	—	—	—	7	1	172	317	92
107	10	5	2	1	—	—	—	4	—	9	—	—	—	3	—	7	—	6	1	154	328	93
176	123	—	—	1	—	—	—	2	—	—	—	1	—	4	—	4	1	1	—	126	164	94
148	54	6	—	—	—	—	—	—	—	—	—	—	—	—	—	4	—	4	—	126	201	95
155	1	6	—	1	—	—	—	—	—	13	—	1	—	3	—	4	—	5	—	174	314	96
146	70	—	—	2	—	—	—	—	—	1	—	—	—	1	—	—	—	—	—	121	200	97
125	3	16	3	4	5	—	—	3	—	—	—	—	—	2	—	—	—	3	—	118	261	98
34	2	4	—	6	1	—	—	1	—	1	—	—	—	1	—	—	—	—	—	26	60	99
39	—	—	—	—	—	—	—	2	—	—	—	—	—	—	—	—	—	1	—	57	99	100
113	2	1	—	—	—	—	—	4	—	1	—	—	—	—	—	—	—	10	1	106	228	101
161	21	—	—	11	1	—	—	—	—	1	—	—	—	4	—	1	—	6	1	141	244	102
134	2	3	—	—	—	—	—	3	—	4	—	—	—	1	—	1	—	2	—	102	216	103
552	84	25	16	3	—	—	—	118	—	20	—	12	-	50	—	4	—	62	2	856	1,422	104
235	21	11	11	—	—	—	—	20	3	9	—	3	—	8	—	4	—	24	2	253	502	105

TEHSIL : 10 - SAWAI MADHOPUR

Sl. No.	Code No.	Name of Village	Area (in acres)	Occupied Residential Houses	Households	TOTAL POPULATION			Scheduled Castes		Scheduled Tribes		Literate and Educated Persons		Total Workers (I-IX)	
						P	M	F	M	F	M	F	M	F	M	F
0	1	2	3	4	5	6	7	8	9	10	11	12	13	14	15	16
106	106	Phoosoda	1,285	101	101	568	292	276	19	20	23	20	60	5	158	8
107	107	Chharoda	824	125	125	715	383	332	—	—	343	291	98	10	222	—
108	108	Rawal	2,139	270	270	1,286	713	573	14	16	482	362	74	9	434	130
109	109	Uliyana	2,369	113	113	638	340	298	—	—	257	214	46	5	216	174
110	110	Khandoj	202	9	9	43	29	14	—	—	12	4	1	—	15	8
111	111	Sherpur	832	68	68	364	194	170	—	—	5	8	27	4	103	42
112	112	Kutalpura Maliyan	251	51	52	297	156	141	23	18	—	—	24	—	84	1
113	113	Khawa	899	39	39	249	137	112	—	—	63	57	13	—	96	84
114	114	Jamool Khera	1,322	81	82	508	274	234	13	15	153	141	44	—	120	4
115	115	Khilchipur	2,953	552	552	3,176	1,696	1,480	340	263	355	300	545	128	899	71
116	116	Doondri	1,416	146	146	838	423	415	87	74	—	—	104	—	197	15
117	117	Lodhipura	792	80	81	476	262	214	70	71	121	79	61	1	133	3
118	118	Ramsinghpura	810	141	141	865	455	410	214	189	5	3	115	—	215	4
119	119	Khatupura	541	154	156	835	437	398	205	175	18	11	138	15	215	6
120	120	Bhundeda	394	87	91	491	261	230	58	36	—	--	65	—	124	35
121	*120a*	*Kutalpura Jatan Rural*	*200*	*13*	*13*	*78*	*35*	*43*	*35*	*43*	—	—	*17*	—	*19*	*24*
122	121	Karmoda	1,177	183	183	1,117	606	511	119	131	50	44	131	3	393	141
123	122	Mathurapura	810	25	25	127	64	63	16	14	40	39	2	—	36	2
124	123	Pacheepla	1,351	165	165	1,035	567	468	183	148	3	2	112	—	258	102
125	124	Atoon Khurd	612	50	50	292	150	142	—	—	137	132	11	—	87	35
126	125	Chak Khidarpur	63				Unpopulated									
127	126	Khidarpura	215	18	18	131	67	64	21	16	20	14	12	—	41	14
128	127	Karela	752	69	69	352	196	156	—	—	163	128	10	—	101	3
129	128	Kherli Kalan	695	60	60	340	193	147	—	—	169	129	27	—	84	—
130	129	Dhumon Khurd	1,453	106	106	667	350	317	5	7	308	283	40	—	176	—
131	130	Dhumon Kalan	1,659	97	121	637	343	294	30	30	—	—	27	—	205	3
132	131	Dahakwa	3,675	230	252	1,426	738	688	10	12	586	513	63	3	426	157
133	132	Jaisapura	908				Unpopulated									
134	133	Ghameera	2,698	177	177	958	509	449	99	101	281	228	94	7	258	189
135	134	Borif	979	85	91	569	292	277	106	88	148	153	77	1	153	29
136	135	Jeenapur	1,107	73	73	397	213	184	—	—	188	158	39	—	103	82
137	*135a*	*Alampur Rural*	*1,200*	*65*	*73*	*473*	*226*	*247*	*206*	*231*	—	—	*65*	—	*109*	*9*
138	136	Himmatpura	85	16	18	109	58	51	58	51	—	—	24	—	25	23
139	137	Madhosinghpura	284	33	38	239	116	123	56	64	—	—	38	3	55	35
140	138	Qila Ranthambor	26,063	13	16	43	26	17	5	2	1	—	9	2	18	1
141	139	Nimli Khurd	3,948	64	66	411	237	174	16	11	138	93	79	11	106	1
142	140	Kushtala	6,363	427	532	2,620	1,372	1,248	359	327	107	113	240	34	729	75
143	141	Vijaipura	354	12	12	75	42	33	—	—	42	33	4	—	26	2
144	142	Nimli Kalan	4,110	74	75	419	234	185	72	43	2	1	11	—	150	8
145	143	Juwar	2,795	162	162	923	463	460	185	228	12	11	114	5	236	3
146	144	Mui	3,398	202	202	1,099	601	498	21	30	437	350	108	1	340	-
147	145	Peepalwara	2,240	140	140	790	415	375	46	49	118	95	84	7	211	7
148	146	Bagawada	1,520	66	66	400	214	186	33	26	35	29	36	—	128	—
149	147	Khijoori	2,746	151	151	833	441	392	32	33	147	121	103	21	260	2
150	148	Kherla	455	17	17	123	61	62	—	—	61	62	1	—	34	—

WORKERS																		NON-WORKERS		
I		II		III		IV		V(a)		V(b)		VI		VII		VIII		IX		X		Sl. No.
M	F	M	F	M	F	M	F	M	F	M	F	M	F	M	F	M	F	M	F	M	F	
17	18	19	20	21	22	23	24	25	26	27	28	29	30	31	32	33	34	35	36	37	38	0
116	—	13	4	6	4	—	—	7	—	5	—	1	—	2	—	5	—	3	—	134	268	106
208	—	1	—	—	—	—	—	5	—	—	—	—	—	1	—	7	—	—	—	161	332	107
337	120	1	—	2	—	—	—	10	—	—	—	1	—	2	—	1	—	80	10	279	443	108
204	172	—	1	1	1	—	—	2	—	—	—	—	—	3	—	—	—	6	—	124	124	109
15	8	—	—	—	—	—	—	—	—	—	—	—	—	—	—	—	—	—	—	14	6	110
50	3	2	1	—	—	1	1	2	—	6	3	—	—	—	—	—	—	42	34	91	128	111
63	—	1	1	2	—	—	—	2	—	—	—	15	—	1	—	—	—	—	—	72	140	112
79	73	—	—	—	—	—	—	—	—	—	—	—	—	—	—	—	—	17	11	41	28	113
115	3	—	1	—	—	—	—	—	—	—	—	—	—	1	—	3	—	1	—	154	230	114
469	30	45	12	52	5	34	—	64	11	48	—	47	3	22	—	12	—	106	10	797	1,409	115
116	—	9	12	6	—	29	2	9	—	10	1	10	—	2	—	—	—	6	—	226	400	116
82	3	2	—	9	—	—	—	1	—	23	—	—	—	4	—	4	—	8	—	129	211	117
130	2	1	—	—	—	—	—	31	1	—	—	2	—	11	—	21	—	19	1	240	406	118
132	5	2	1	—	—	—	—	52	—	2	—	3	—	5	—	15	—	4	—	222	392	119
57	30	3	4	10	—	1	—	2	—	32	—	—	—	7	—	2	—	10	1	137	195	120
3	*1*	*16*	*23*	—	—	—	—	—	—	—	—	—	—	—	—	—	—	—	—	*16*	*19*	*121*
260	138	1	1	8	1	36	1	31	—	1	—	—	—	6	—	21	—	29	—	213	370	122
27	2	—	—	4	—	—	—	—	—	4	—	—	—	—	—	—	—	1	—	28	61	123
144	91	5	1	28	1	14	1	5	—	6	—	9	—	6	—	8	2	33	6	309	366	124
83	35	—	—	—	—	—	—	—	—	3	—	—	—	—	—	—	—	1	—	63	107	125
Unpopulated																						126
34	14	—	—	—	—	—	—	—	—	—	—	3	—	—	—	2	—	2	—	26	50	127
89	2	3	1	1	—	—	—	4	—	—	—	—	—	3	—	—	—	1	—	95	153	128
70	—	—	—	—	—	—	—	—	—	1	—	—	—	—	—	9	—	4	—	109	147	129
142	—	—	—	—	—	—	—	1	—	2	—	—	—	1	—	24	—	6	—	174	317	130
141	—	4	—	30	1	—	—	8	—	5	—	—	—	—	—	5	—	12	2	138	291	131
350	150	2	2	22	—	—	—	22	—	8	—	—	—	8	—	—	—	14	5	312	531	132
Unpopulated																						133
242	184	5	1	—	—	—	—	3	3	—	—	—	—	—	—	—	—	8	1	251	260	134
120	16	8	13	2	—	—	—	—	—	3	—	—	—	—	—	19	—	1	—	139	248	135
89	82	1	—	—	—	—	—	—	—	—	—	—	—	—	—	4	—	9	—	110	102	136
35	*4*	*61*	*5*	*2*	—	—	—	*6*	—	—	—	—	—	—	—	*1*	—	*4*	—	*117*	*238*	*137*
17	17	6	6	—	—	—	—	—	—	—	—	—	—	—	—	—	—	2	—	33	28	138
38	26	14	9	—	—	—	—	2	—	—	—	—	—	—	—	—	—	1	—	61	88	139
1	—	5	—	—	—	—	—	3	—	—	—	—	—	1	—	—	—	8	1	8	16	140
76	1	7	—	—	—	—	—	1	—	1	—	1	—	1	—	15	—	4	—	131	173	141
478	37	89	24	11	—	—	—	19	3	9	—	8	—	23	—	14	—	78	11	643	1,173	142
15	—	1	1	8	1	—	—	—	—	—	—	—	—	—	—	2	—	—	—	16	31	143
94	2	1	3	48	2	—	—	3	1	—	—	1	—	—	—	2	—	1	—	84	177	144
203	3	1	—	8	—	—	—	—	—	2	—	1	—	2	—	13	—	6	—	227	457	145
318	—	12	—	—	—	—	—	2	—	—	—	—	—	5	—	2	—	1	—	261	498	146
181	—	5	3	—	—	—	—	6	—	1	—	—	—	4	—	1	—	13	4	204	368	147
105	—	5	—	—	—	—	—	—	—	6	—	—	—	7	—	—	—	5	—	86	186	148
194	1	3	—	32	—	—	—	2	—	2	—	1	—	10	—	—	—	16	1	181	390	149
34	—	—	—	—	—	—	—	—	—	—	—	—	—	—	—	—	—	—	—	27	62	150

TEHSIL : 10 - SAWAI MADHOPUR

Sl. No.	Code No.	Name of Village	Area (in acres)	Occupied Residential Houses	Households	TOTAL POPULATION			Scheduled Castes		Scheduled Tribes		Literate and Educated Persons		Total Workers (I-IX)	
						P	M	F	M	F	M	F	M	F	M	F
0	1	2	3	4	5	6	7	8	9	10	11	12	13	14	15	16
151	149	Pancholas	13,367	337	337	1,783	932	851	199	217	67	62	161	8	528	5
152	150	Sankli	505	11	11	77	45	32	—	—	43	30	2	—	25	—
153	151	Khajna Chaur	4,636	285	285	1,572	824	748	248	208	40	28	145	42	469	3
154	152	Shyopura	290	31	31	189	102	87	75	71	—	—	—	—	52	11
155	153	Khajna Doongar	3,711	178	178	868	457	411	159	158	4	—	56	4	247	—
156	154	Kalibhat	1,251	6	6	232	122	110	93	92	—	—	2	—	74	65
157	155	Khushalipura	1,679	21	21	116	65	51	—	—	—	—	—	—	27	15
158	156	Hajjam Kheri	1,200	11	11	67	37	30	—	—	13	12	—	—	16	5
159	157	Halonda	2,086	72	72	459	251	208	201	162	—	—	—	—	88	41
160	158	Ajabpura	479				Unpopulated									
161	159	Shaharpura	211				Unpopulated									
162	160	Khalwara	181				Unpopulated									
163	161	Mordoongri	1,364	26	26	151	82	69	4	10	—	—	—	—	41	23
164	162	Gurha	716	6	6	17	10	7	—	—	—	—	—	—	5	2
165	163	Nakdi Rahmanpura	2,102	10	10	79	39	40	2	2	—	—	5	—	25	17
166	164	Bodal	4,260	41	41	236	131	105	17	8	—	—	8	—	72	36
167	165	Awand	3,099	22	22	125	69	56	—	—	—	—	2	1	40	21
168	166	Bhairoopura	5,912	74	74	205	128	77	51	25	—	—	16	1	78	17
169	167	Jalpakheri	1,266	74	74	456	233	223	167	165	—	—	23	—	115	—
170	168	Dumoda	4,029	127	127	634	325	309	26	17	1	1	73	9	188	—
171	169	Hindwara	~~2,965~~	90	90	516	272	244	88	92	63	72	41	5	120	—
172	170	Phalodi	5,483	385	385	2,062	1,047	1,015	444	465	29	24	265	33	508	6
173	171	Bhatpura	896	19	19	113	64	49	5	4	—	—	2	—	33	—
174	172	Tetra	480	21	21	92	42	50	30	28	—	—	4	—	22	—
175	173	Mundrahera	1,301	29	29	163	87	76	—	—	—	—	8	6	52	—
176	174	Todra	1,264	1,617	1,630	7,031	3,852	3,179	1724	1535	152	125	1488	459	1788	167
177	175	Dolada	5,086	62	62	375	194	181	41	39	55	50	14	—	106	2
178	176	Anchher	822	22	22	121	64	57	—	—	—	—	—	—	42	—
179	177	Dangarwara	1,683	107	115	661	352	309	32	33	—	—	52	11	207	—
180	178	Laxmipura	1,078	20	20	115	58	57	—	—	—	—	3	—	37	4
181	179	Lahsoda	5,296	352	378	1,756	928	828	244	217	111	100	184	17	532	90
182	180	Ajeetpura	1,211	75	75	487	259	228	180	157	20	14	39	1	172	28
183	181	Khirkhiri	4,014	62	64	373	220	153	127	94	58	44	39	11	101	64
184	182	Sewati Khurd	780	19	19	121	69	52	10	9	26	18	20	8	48	14
185	183	Sewati Kalan	1,317	31	37	225	124	101	14	9	106	90	23	3	76	44
186	184	Dheeroli	1,367	55	55	288	164	124	7	25	33	4	14	5	98	1
187	185	Rampura	569	54	54	300	153	147	—	—	3	4	35	3	85	4
188	186	Chitara	2,212	82	82	391	206	185	50	35	9	10	52	19	115	—
189	187	Kishanpura	476	19	19	119	68	51	—	—	—	—	—	—	34	—
190	188	Khanpur	572	31	32	204	104	100	96	98	—	—	11	1	58	—
191	189	Balwan Khurd	2,215	55	55	286	152	134	136	130	—	—	1	—	80	—
192	190	Shyopura	1,786	6	6	34	17	17	—	—	—	—	—	—	12	—
193	191	Karmapur	1,750	34	34	248	140	108	23	22	117	86	1	—	70	—
194	192	Garhi	1,424	17	17	86	44	42	—	—	32	30	2	—	24	—
195	193	Akodiya	1,071	26	31	184	102	82	5	4	87	68	4	—	62	1

WORKERS																		NON-WORKERS		
I		II		III		IV		V(a)		V(b)		VI		VII		VIII		IX		X		Sl. No.
M	F	M	F	M	F	M	F	M	F	M	F	M	F	M	F	M	F	M	F	M	F	
17	18	19	20	21	22	23	24	25	26	27	28	29	30	31	32	33	34	35	36	37	38	0
426	2	1	1	7	—	—	—	20	—	17	—	2	—	17	—	2	—	36	2	404	846	151
25	—	—	—	—	—	—	—	—	—	—	—	—	—	—	—	—	—	—	—	20	32	152
385	1	5	1	20	—	4	—	2	—	7	—	3	—	4	—	12	—	27	1	355	745	153
50	11	—	—	—	—	—	—	—	—	—	—	—	—	—	—	1	—	1	—	50	76	154
143	—	5	—	17	—	—	—	—	—	24	—	1	—	7	—	29	—	21	—	210	411	155
14	6	—	—	—	—	—	—	—	—	1	1	—	—	—	—	—	—	59	58	48	45	156
18	15	5	—	—	—	—	—	—	—	—	—	—	—	—	—	2	—	2	—	38	36	157
16	5	—	—	—	—	—	—	—	—	—	—	—	—	—	—	—	—	—	—	21	25	158
84	25	—	16	—	—	—	—	1	—	—	—	—	—	1	—	2	—	—	—	163	167	159
Unpopulated																						160
Unpopulated																						161
Unpopulated																						162
41	23	—	—	—	—	—	—	—	—	—	—	—	—	—	—	—	—	—	—	41	46	163
5	2	—	—	—	—	—	—	—	—	—	—	—	—	—	—	—	—	—	—	5	5	164
16	17	2	—	—	—	—	—	—	—	—	—	—	—	—	—	—	—	7	—	14	23	165
49	31	11	5	—	—	—	—	—	—	—	—	—	—	—	—	—	—	12	—	59	69	166
32	17	7	4	—	—	—	—	—	—	—	—	—	—	—	—	—	—	1	—	29	35	167
15	11	4	6	—	—	—	—	—	—	8	—	—	—	3	—	—	—	48	—	50	60	168
111	—	1	—	—	—	2	—	1	—	—	—	—	—	—	—	—	—	—	—	118	223	169
125	—	17	—	—	—	5	—	2	—	31	—	1	—	—	—	1	—	6	—	137	309	170
90	—	3	—	—	—	18	—	5	—	2	—	—	—	—	—	—	—	2	—	152	244	171
269	2	14	1	13	—	83	2	14	—	17	—	11	—	26	—	20	—	41	1	539	1,009	172
30	—	—	—	—	—	—	—	—	—	—	—	—	—	—	—	—	—	3	—	31	49	173
18	—	—	—	—	—	—	—	—	—	3	—	—	—	—	—	1	—	—	—	20	50	174
46	—	—	—	—	—	—	—	—	—	1	—	1	—	2	—	—	—	2	—	35	76	175
86	5	6	1	3	—	1202	101	35	2	31	1	12	2	106	1	57	—	250	54	2,064	3,012	176
101	2	—	—	—	—	1	—	3	—	—	—	—	—	1	—	—	—	—	—	88	179	177
42	—	—	—	—	—	—	—	—	—	—	—	—	—	—	—	—	—	—	—	22	57	178
169	—	13	—	1	—	—	—	13	—	2	—	—	—	—	—	—	—	9	—	145	309	179
29	4	—	—	—	—	1	—	—	—	—	—	—	—	—	—	3	—	4	—	21	53	180
385	22	6	3	44	—	—	—	5	—	17	—	—	—	21	—	3	—	51	5	396	798	181
149	27	22	1	—	—	—	—	—	—	—	—	—	—	1	—	—	—	—	—	87	200	182
87	54	14	10	—	—	—	—	—	—	—	—	—	—	—	—	—	—	—	—	119	89	183
34	14	6	—	—	—	—	—	—	—	—	—	—	—	—	—	—	—	8	—	21	38	184
58	39	4	5	—	—	—	—	—	—	—	—	—	—	—	—	—	—	14	—	48	57	185
91	1	—	—	2	—	—	—	—	—	—	—	—	—	—	—	—	—	5	—	66	123	186
68	—	5	4	7	—	—	—	1	—	—	—	—	—	1	—	—	—	3	—	68	143	187
88	—	6	—	—	—	—	—	4	—	2	—	—	—	3	—	3	—	9	—	91	185	188
33	—	1	—	—	—	—	—	—	—	—	—	—	—	—	—	—	—	—	—	34	51	189
57	—	—	—	—	—	—	—	—	—	—	—	—	—	—	—	—	—	1	—	46	100	190
79	—	—	—	—	—	—	—	—	—	—	—	—	—	—	—	—	—	1	—	72	134	191
12	—	—	—	—	—	—	—	—	—	—	—	—	—	—	—	—	—	—	—	5	17	192
69	—	—	—	—	—	—	—	—	—	—	—	—	—	—	—	—	—	1	—	70	108	193
22	—	2	—	—	—	—	—	—	—	—	—	—	—	—	—	—	—	—	—	20	42	194
60	1	—	—	1	—	—	—	—	—		—	—	—	—	—	—	—	1	—	40	81	195

TEHSIL 11 - KHANDAR

Sl. No.	Code No.	Name of Village	Area (in acres)	Occupied Residential Houses	Households	TOTAL POPULATION			Scheduled Castes		Scheduled Tribes		Literate and Educated Persons		Total Workers (I-IX)	
						P	M	F	M	F	M	F	M	F	M	F
0	1	2	3	4	5	6	7	8	9	10	11	12	13	14	15	16
TEHSIL : 11 - KHANDAR			237,245	10,193	10,390	55,159	29,535	25,624	7,776	7,005	2,989	2,443	5,534	635	16,590	1,637
1	1	Baso Kalan	1,443	57	57	341	186	155	—	—	132	104	14	—	101	—
2	2	Baso Khurd	1,863	78	78	418	237	181	—	—	185	144	50	1	141	4
3	3	Bhoori Pahari	5,557	231	236	1,331	690	641	117	128	260	232	105	7	429	142
4	4	Doongri	2,736	233	246	1,339	734	605	129	126	262	212	186	16	513	139
5	5	Khidarpur Jadoo	4,470	114	118	301	155	146	—	—	—	—				10
6	6	Dang Bhavpur	3,089	25	25	118	72	46	10	4	—	—	1	—	28	—
7	7	Dang Bajoli	887				Unpopulated									
8	8	Berai	5,849	39	39	247	128	119	30	31	—	—	—	—	86	—
9	9	Isarda	2,454	40	40	213	116	97	61	52	49	42	4	—	81	1
10	10	Chiroji Khera	175				Unpopulated									
11	11	Kuredi	3,499	132	153	766	423	343	216	172	—	—	61	6	221	3
12	12	Khidarpur Jatan	1,930	115	115	698	357	341	112	107	1	—	39	7	195	1
13	13	Bichpuri Mishran	861	17	17	126	66	60	54	43	—	—	9	3	39	1
14	14	Baler	3,942	471	471	2,240	1,191	1,049	430	370	5	4	303	58	580	6
15	15	Beerpur	1,686	146	146	809	424	385	194	183	—	—	95	9	222	17
16	16	Moroj	2,624	107	107	647	358	289	202	184	—	—	5	—	213	2
17	17	Bajoli	2,236	181	187	1,013	563	450	163	137	—	—	31	2	285	68
18	18	Koondla	759				Unpopulated									
19	19	Naypur	1,966	61	61	369	188	181	78	76	—	—	31	—	95	—
20	20	Sawatan	3,114	197	197	868	474	394	136	102	—	—	61	8	279	5
21	21	Bhaopur	3,496	47	47	281	150	131	—	—	—	—	7	—	75	6
22	22	Talra	3,896	37	37	382	201	181	39	36	—	—	31	1	133	1
23	23	Kathooli @ Dhanapcha	2,044	70	70	174	101	73	—	—	—	—	2	—	66	—
24	24	Padra Nizamat	2,860	25	25	161	82	79	20	21	—	—	—	—	82	79
25	25	Phooleri	3,533	33	33	155	95	60	—	—	—	—	3	—	62	2
26	26	Bhir	4,932	42	42	196	97	99	2	2	—	—	3	—	63	12
27	27	Chiroli	2,171	10	10	68	44	24	—	—	—	—	—	—	30	—
28	28	Hanotiya	1,360				Unpopulated									
29	29	Kacheeda Khurd	125				Unpopulated									
30	30	Kacheeda Kalan	188				Unpopulated									
31	31	Lakkarda	2,996	11	11	45	27	18	—	—	—	—	—	—	15	—
32	32	Berda	2,944	15	15	65	37	28	—	—	—	—	—	—	21	1
33	33	Prempur	1,991				Unpopulated									
34	34	Itawada	4,624	18	18	105	54	51	22	20	—	—	2	—	30	—
35	35	Goth Bihari	1,745	79	79	467	245	222	—	—	—	—	21	—	130	—
36	36	Banpur	1,657				Unpopulated									
37	37	Sanbas	944	19	19	73	39	34	1	3	—	—	3	—	20	1
38	38	Kachhra	472	21	21	154	74	80	29	31	—	—	8	5	47	—
39	39	Talawara	4,717	257	257	1,255	672	583	123	128	—	—	123	11	388	6
40	40	Peeleri	2,044	67	67	325	176	149	—	2	—	—	4	—	101	6

WORKERS																				NON-WORKERS		Sl. No.
I		II		III		IV		V(a)		V(b)		VI		VII		VIII		IX		X		
M	F	M	F	M	F	M	F	M	F	M	F	M	F	M	F	M	F	M	F	M	F	
17	18	19	20	21	22	23	24	25	26	27	28	29	30	31	32	33	34	35	36	37	38	0
12,875	851	1,207	534	507	16	—	—	462	46	117	2	65	4	468	8	31	—	858	176	12,945	23,987	
90	—	3	—	8	—	—	—	—	—	—	—	—	—	—	—	—	—	—	—	85	155	1
105	—	9	2	13	1	—	—	11	1	—	—	—	—	—	—	—	—	3	—	96	177	2
242	112	139	17	7	1	—	—	19	4	—	—	—	—	6	—	2	—	14	8	261	499	3
411	118	37	14	37	1	—	—	12	—	5	—	—	—	3	—	1	—	7	6	221	466	4
63	8	—	2	12	—	—	—	—	—	—	—	—	—	—	—	—	—	—	—	80	136	5
24	—	1	—	3	—	—	—	—	—	—	—	—	—	—	—	—	—	—	—	44	46	6
Unpopulated																						7
86	—	—	—	—	—	—	—	—	—	—	—	—	—	—	—	—	—	—	—	42	119	8
76	1	2	—	—	—	—	—	3	—	—	—	—	—	—	—	—	—	—	—	35	96	9
Unpopulated																						10
209	1	—	—	—	—	—	—	7	2	2	—	—	—	2	—	1	—	—	—	202	340	11
174	1	—	—	5	—	—	—	8	—	—	—	—	—	4	—	—	—	4	—	162	340	12
36	1	2	—	—	—	—	—	—	—	—	—	—	—	—	—	—	—	1	—	27	59	13
457	4	20	—	23	—	—	—	8	—	2	—	—	—	32	—	1	—	37	2	611	1,043	14
213	16	—	1	—	—	—	—	3	—	—	—	—	—	3	—	—	—	3	—	202	368	15
209	1	1	1	—	—	—	—	2	—	—	—	—	—	—	—	—	—	1	—	145	287	16
263	65	9	2	1	—	—	—	5	1	—	—	—	—	4	—	—	—	3	—	278	382	17
Unpopulated																						18
82	—	6	—	—	—	—	—	7	—	—	—	—	—	—	—	—	—	—	—	93	181	19
229	5	3	—	39	—	—	—	3	—	—	—	—	—	3	—	—	—	2	—	195	389	20
73	6	—	—	—	—	—	—	—	—	—	—	—	—	2	—	—	—	—	—	75	125	21
123	—	1	1	2	—	—	—	4	—	1	—	1	—	—	—	—	—	1	—	68	180	22
61	—	—	—	1	—	—	—	—	—	3	—	—	—	—	—	—	—	1	—	35	73	23
50	1	1	—	1	—	—	—	—	—	—	—	—	—	—	—	—	—	30	78	—	—	24
48	1	7	—	2	—	—	—	—	—	—	—	—	—	—	—	—	—	5	1	33	58	25
61	11	—	—	—	—	—	—	—	—	—	—	—	—	—	—	—	—	2	1	34	87	26
18	—	—	—	12	—	—	—	—	—	—	—	—	—	—	—	—	—	—	—	14	24	27
Unpopulated																						28
Unpopulated																						29
Unpopulated																						30
11	—	3	—	1	—	—	—	—	—	—	—	—	—	—	—	—	—	—	—	12	18	31
18	1	1	—	2	—	—	—	—	—	—	—	—	—	—	—	—	—	—	—	16	27	32
Unpopulated																						33
28	—	—	—	1	—	—	—	—	—	—	—	1	—	—	—	—	—	—	—	24	51	34
122	—	5	—	2	—	—	—	—	—	—	—	—	—	—	—	—	—	1	—	115	222	35
Unpopulated																						36
18	1	—	—	—	—	—	—	—	—	—	—	—	—	—	—	—	—	2	—	19	33	37
45	—	1	—	—	—	—	—	—	—	—	—	—	—	—	—	—	—	1	—	27	80	38
283	5	17	1	43	—	—	—	10	—	5	—	—	—	6	—	—	—	24	—	284	577	39
101	3	—	—	—	—	—	—	—	—	—	—	—	—	—	—	—	—	—	—	75	146	40

TEHSIL : 11 - KHANDAR

Sl. No.	Code No.	Name of Village	Area (in acres)	Occupied Residential Houses	Households	TOTAL POPULATION			Scheduled Castes		Scheduled Tribes		Literate and Educated Persons		Total Workers (I-IX)	
						P	M	F	M	F	M	F	M	F	M	F
0	1	2	3	4	5	6	7	8	9	10	11	12	13	14	15	16
41	41	Bichpuri Gujran	1,138	97	97	541	293	248	93	87	1	—	71	22	178	14
42	42	Kaneti	624	22	22	133	80	53	4	2	—	—	11	2	53	—
43	43	Bagarda Khurd	474	57	57	283	149	134	57	53	—	—	38	11	95	1
44	44	Bagarda Kalan	678	10	10	66	34	32	—	—	—	—	5	—	22	—
45	45	Kyarda Kalan	1,551	234	234	1,228	636	592	254	260	—	—	111	6	320	9
46	46	Karauli Tarachand	1,123	79	79	449	255	194	19	25	—	—	22	—	141	—
47	47	Peeplet	1,569	93	93	477	251	226	65	79	—	—	38	—	153	3
48	48	Kurana	1,094	70	70	351	190	161	—	—	144	120	34	1	114	1
49	49	Bholanpur	507	45	45	243	141	102	—	—	—	—	4	—	84	1
50	50	Babrawada Kalan	2,861	367	367	1,799	974	825	254	215	99	73	264	12	591	21
51	51	Kutalpur	690	15	15	82	42	40	—	—	—	—	3	—	24	—
52	52	Karauli Ghata	1,058	65	65	364	193	171	—	—	—	—	47	—	107	2
53	53	Kishangarh Chhahra	504	71	71	340	177	163	70	64	—	—	14	—	104	3
54	54	Kabeerpura	570	39	39	223	114	109	107	99	—	—	5	—	65	—
55	55	Kosra Chhorta Tor	3,638	166	195	1,035	555	480	200	163	—	—	63	—	288	3
56	56	Bagora	4,896	36	36	205	114	91	—	—	—	—	8	4	66	2
57	57	Jakhoda	1,533	60	60	325	176	149	118	105	1	2	11	—	97	1
58	58	Madhupuri	103	9	9	58	30	28	30	28	—	—	1	—	13	—
59	59	Rairawada	4,839	149	149	795	416	379	64	55	—	—	14	—	282	—
60	60	Kachnari	1,346	11	11	57	31	26	25	24	—	—	—	—	19	—
61	61	Kareera Khurd	1,340	66	66	413	221	192	65	49	—	—	60	4	116	—
62	62	Kareera Kalan	631	28	28	181	101	80	66	48	—	—	33	—	54	—
63	63	Akhegarh	1,518	111	111	643	346	297	3	4	—	—	62	1	190	3
64	64	Seegor Kalan	1,452	177	177	908	483	425	140	125	—	—	80	3	300	—
65	65	Gokalpur	862	22	22	133	75	58	—	—	—	—	11	—	34	—
66	66	Padri Topkhana	624	68	68	367	193	174	96	95	—	—	3	—	97	3
67	67	On Kalal	992	27	27	123	63	60	38	36	5	5	3	—	40	15
68	68	Barnawada	1,665	70	71	365	201	164	121	97	—	—	14	—	106	22
69	69	Parsipura	731	58	58	291	148	143	25	21	—	—	12	—	75	2
70	70	Dabich	2,451	88	88	452	231	221	105	102	—	—	2	—	135	6
71	71	Banipura	1,531	2	2	9	6	3	6	3	—	—	—	—	2	—
72	72	Khandar	4,233	735	782	4,324	2,353	1,971	526	439	98	73	954	206	1116	84
73	73	Kushalpur	476	15	15	71	45	26	—	—	—	—	4	—	23	—
74	74	Rawran	1,245	56	56	314	158	156	155	156	—	—	28	—	96	32
75	75	Ishapura	231				Unpopulated									
76	76	Jaisinghpura	1,292	77	83	434	214	220	118	113	—	—	22	1	132	22
77	77	Chak Ishapura	72				Unpopulated									
78	78	Mukandpura	40	20	20	157	87	70	87	70	—	—	2	—	45	24
79	79	Kamokhari	472	34	34	211	109	102	—	—	—	—	1	—	65	14
80	80	Gothra	2,163	219	219	1,138	608	530	11	8	—	—	184	8	357	7
81	81	Mei Kalan	4,599	193	194	958	508	450	43	50	—	—	111	16	341	72
82	82	Mei Khurd	5,117	100	100	547	290	257	246	203	—	—	53	1	154	82
83	83	Umri Firozpur	625				Unpopulated									
84	84	Labpur	15	19	19	88	54	34	—	—	—	—	2	—	38	—
85	85	Chhandal Chhandali	206	9	9	42	24	18	—	—	—	—	—	—	14	—

WORKERS																				NON-WORKERS	
I		II		III		IV		V(a)		V(b)		VI		VII		VIII		IX		X	
M	F	M	F	M	F	M	F	M	F	M	F	M	F	M	F	M	F	M	F	M	F
17	18	19	20	21	22	23	24	25	26	27	28	29	30	31	32	33	34	35	36	37	38
159	13	10	—	—	—	—	—	4	1	—	—	—	—	—	—	—	—	5	—	115	234
52	—	1	—	—	—	—	—	—	—	—	—	—	—	—	—	—	—	—	—	27	53
91	1	3	—	—	—	—	—	—	—	—	—	—	—	—	—	—	—	1	—	54	133
21	—	1	—	—	—	—	—	—	—	—	—	—	—	—	—	—	—	—	—	12	32
157	3	115	4	—	—	—	—	26	2	5	—	—	—	10	—	—	—	7	—	316	583
130	—	5	—	—	—	—	—	—	—	—	—	—	—	1	—	—	—	5	—	114	194
149	1	3	2	—	—	—	—	—	—	—	—	—	—	—	—	—	—	1	—	98	223
111	1	1	—	—	—	—	—	—	—	—	—	—	—	1	—	—	—	1	—	76	160
84	1	—	—	—	—	—	—	—	—	—	—	—	—	—	—	—	—	—	—	57	101
343	8	104	10	3	—	—	—	37	1	27	—	6	—	43	1	—	—	28	1	383	804
24	—	—	—	—	—	—	—	—	—	—	—	—	—	—	—	—	—	—	—	18	40
106	2	—	—	—	—	—	—	—	—	—	—	—	—	—	—	—	—	1	—	86	169
90	1	9	2	—	—	—	—	3	—	—	—	—	—	1	—	—	—	1	—	73	160
65	—	—	—	—	—	—	—	—	—	—	—	—	—	—	—	—	—	—	—	49	109
280	2	4	1	—	—	—	—	—	—	—	—	—	—	4	—	—	—	—	—	267	477
61	1	4	1	—	—	—	—	—	—	—	—	—	—	—	—	—	—	1	—	48	89
96	1	—	—	—	—	—	—	—	—	—	—	—	—	—	—	—	—	1	—	79	148
13	—	—	—	—	—	—	—	—	—	—	—	—	—	—	—	—	—	—	—	17	28
276	—	—	—	—	—	—	—	1	—	—	—	—	—	2	—	—	—	3	—	134	379
19	—	—	—	—	—	—	—	—	—	—	—	—	—	—	—	—	—	—	—	12	26
98	—	4	—	8	—	—	—	—	—	1	—	—	—	1	—	—	—	4	—	105	192
46	—	2	—	—	—	—	—	2	—	1	—	—	—	1	—	—	—	2	—	47	80
152	2	14	1	1	—	—	—	7	—	—	—	—	—	12	—	—	—	4	—	156	294
268	—	24	—	—	—	—	—	2	—	—	—	—	—	3	—	—	—	3	—	183	425
34	—	—	—	—	—	—	—	—	—	—	—	—	—	—	—	—	—	—	—	41	58
93	—	—	2	2	—	—	—	1	—	—	—	—	—	—	1	1	—	—	—	96	171
35	5	1	10	1	—	—	—	—	—	—	—	—	—	—	—	—	—	3	—	23	45
88	4	10	16	3	2	—	—	—	—	—	—	—	—	2	—	—	—	3	—	95	142
71	2	4	—	—	—	—	—	—	—	—	—	—	—	—	—	—	—	—	—	73	141
134	5	—	—	—	—	—	—	1	1	—	—	—	—	—	—	—	—	—	—	96	215
2	—	—	—	—	—	—	—	—	—	—	—	—	—	—	—	—	—	—	—	4	3
322	3	184	36	59	11	—	—	104	14	26	1	21	3	150	1	16	—	234	15	1,237	1,887
23	—	—	—	—	—	—	—	—	—	—	—	—	—	—	—	—	—	—	—	22	26
87	22	4	10	3	—	—	—	—	—	—	—	1	—	—	—	—	—	1	—	62	124
Unpopulated																					
110	17	10	5	9	—	—	—	1	—	—	—	—	—	1	—	—	—	1	—	82	198
Unpopulated																					
45	16	—	8	—	—	—	—	—	—	—	—	—	—	—	—	—	—	—	—	42	46
64	14	—	—	—	—	—	—	1	—	—	—	—	—	—	—	—	—	—	—	44	88
293	1	10	5	2	—	—	—	24	1	—	—	—	—	15	—	—	—	13	—	251	523
250	50	18	18	11	—	—	—	18	4	—	—	1	—	4	—	1	—	38	—	167	378
127	24	27	58	—	—	—	—	—	—	—	—	—	—	—	—	—	—	—	—	136	175
Unpopulated																					
20	—	1	—	16	—	—	—	—	—	—	—	—	—	—	—	—	—	1	—	16	34
10	—	—	—	4	—	—	—	—	—	—	—	—	—	—	—	—	—	—	—	10	18

TEHSIL : 11 - KHANDAR

Sl. No.	Code No.	Name of Village	Area (in acres)	Occupied Residential Houses	Households	TOTAL POPULATION			Scheduled Castes		Scheduled Tribes		Literate and Educated Persons		Total Workers (I-IX)	
						P	M	F	M	F	M	F	M	F	M	F
0	1	2	3	4	5	6	7	8	9	10	11	12	13	14	15	16
86	86	Indala	2,508	8	8	32	18	14	—	—	—	—	5	—	11	2
87	87	Miyapur	604				Unpopulated									
88	88	Nachhai	746				Unpopulated									
89	89	Jetpur	632	57	71	407	219	188	8	8	—	—	57	1	103	65
90	90	Chhan	4,905	322	352	2,098	1,115	983	264	255	2	—	204	29	539	214
91	91	Gandayta	874	14	19	103	53	50	40	38	—	—	1	—	26	22
92	92	Badhpur	1,451	95	95	495	258	237	95	88	—	—	46	1	170	12
93	93	Sukhwas	314	36	36	249	137	112	2	2	—	—	23	4	78	3
94	94	Alapur	644	153	153	819	444	375	125	114	1	—	122	15	257	85
95	95	Berna	1,219	50	50	231	117	114	39	45	—	—	8	—	62	—
96	96	Kyarda Khurd	2,697	111	111	657	332	325	33	34	29	16	58	17	166	1
97	97	Chak Dharmpuri	—	31	31	196	103	93	—	—	4	—	25	6	48	—
98	98	Dharmpuri	492	40	42	223	124	99	31	29	52	38	58	1	61	1
99	99	Sewti	2,815	63	67	394	218	176	99	92	41	25	34	1	107	—
100	100	Pali	2,800	105	105	567	286	281	149	133	3	1	62	14	161	—
101	101	Jailalpura	842	5	5	33	19	14	4	2	—	—	1	—	9	—
102	102	Narwalan	1,193	44	44	252	144	108	—	4	101	74	13	—	95	3
103	103	Katar	1,398	88	88	458	234	224	51	54	17	14	27	1	140	3
104	104	Daulatpura	1,762	153	154	806	438	368	100	73	27	27	129	28	248	15
105	105	Bahrawara Khurd	2,528	446	448	2,246	1,204	1,042	387	338	—	—	407	55	658	126
106	106	Phariya	3,715	82	82	538	298	240	119	96	26	12	9	—	162	2
107	107	Khandeolan	1,973	92	92	486	253	233	72	85	55	46	33	2	136	2
108	108	Pawandi	1,155	25	25	142	76	66	53	44	—	—	6	4	40	—
109	109	Sanwalpur	784	84	84	297	159	138	34	32	36	33	16	—	95	—
110	110	Sonkachh	999	104	105	508	261	247	46	41	—	—	21	—	148	—
111	111	Meena Kheri	1,354	48	48	236	124	112	43	33	57	49	—	—	64	3
112	112	Bohna	2,288	58	58	329	188	141	18	10	62	40	6	—	123	6
113	113	Binjari	627	10	10	59	34	25	1	—	33	25	1	—	34	1
114	114	Gandawar	3,056	264	265	1,344	725	619	120	108	404	331	151	8	411	46
115	115	Peepalda	3,189	58	61	325	176	149	—	—	142	120	36	1	101	1
116	116	Barod	2,723	147	147	824	436	388	162	144	149	146	93	—	254	6
117	117	Onmeena	1,509	53	53	264	139	125	56	50	60	59	26	3	78	2
118	118	Aniyala	2,872	101	102	503	263	240	46	44	159	130	89	5	170	1
119	119	Padra Bardar	1,769	53	53	359	200	159	28	25	79	60	28	—	118	2
120	120	Seegor Khurd	438	30	30	168	89	79	41	26	—	—	8	—	51	—
121	121	Chak Sigor	231				Unpopulated									
122	122	Mamrot	450				Unpopulated									
123	123	Bari-ka-Chhahra	696	8	8	47	25	22	25	22	—	-	—	—	13	—
124	124	Akoda	3,313	128	128	696	371	325	90	80	—	—	50	6	227	48
125	125	Barwas	2,614	109	109	601	325	276	6	5	208	186	63	1	178	6
126	126	Sewti Khurd	2,143	28	28	169	95	74	—	—	—	—	4	—	48	—
127	127	Singan Kachh @ Peepalda	3,665	6	6	25	10	15	10	15	—	—	—	—	8	—

WORKERS																				NON-WORKERS		Sl. No.
I		II		III		IV		V(a)		V(b)		VI		VII		VIII		IX		X		
M	F	M	F	M	F	M	F	M	F	M	F	M	F	M	F	M	F	M	F	M	F	
17	18	19	20	21	22	23	24	25	26	27	28	29	30	31	32	33	34	35	36	37	38	0
10	2	—	—	1	—	—	—	—	—	—	—	—	—	—	—	—	—	—	—	7	12	86
									Unpopulated													87
									Unpopulated													88
97	63	1	2	1	—	—	—	—	—	—	—	—	—	—	—	—	—	4	—	116	123	89
392	83	81	128	11	—	—	—	18	3	6	—	—	—	8	—	2	—	21	—	576	769	90
26	22	—	—	—	—	—	—	—	—	—	—	—	—	—	—	—	—	—	—	27	28	91
136	6	16	6	12	—	—	—	2	—	—	—	—	—	2	—	—	—	2	—	88	225	92
67	3	5	—	3	—	—	—	—	—	—	—	—	—	—	—	—	—	3	—	59	109	93
170	8	26	62	19	—	—	—	13	3	—	—	7	1	11	1	1	—	10	10	187	290	94
62	—	—	—	—	—	—	—	—	—	—	—	—	—	—	—	—	—	—	—	55	114	95
150	1	11	—	—	—	—	—	2	—	—	—	—	—	—	—	—	—	2	—	166	324	96
48	—	—	—	—	—	—	—	—	—	—	—	—	—	—	—	—	—	—	—	55	93	97
60	1	—	—	—	—	—	—	—	—	—	—	—	—	—	—	—	—	1	—	63	98	98
97	—	1	—	—	—	—	—	—	—	—	—	—	—	1	—	—	—	8	—	111	176	99
121	—	8	—	—	—	—	—	1	—	—	—	—	—	1	—	—	—	30	—	125	281	100
9	—	—	—	—	—	—	—	—	—	—	—	—	—	—	—	—	—	—	—	10	14	101
94	3	—	—	—	—	—	—	—	—	—	—	—	—	—	—	—	—	1	—	49	105	102
109	2	6	1	22	—	—	—	1	—	—	—	1	—	—	—	—	—	1	—	94	221	103
194	1	20	9	14	—	—	—	7	5	—	—	—	—	—	—	—	—	13	—	190	353	104
255	20	123	50	17	—	—	—	34	1	20	1	8	—	68	4	1	—	132	50	546	916	105
130	2	—	—	12	—	—	—	2	—	—	—	—	—	15	—	—	—	3	—	136	238	106
59	—	—	—	—	—	—	—	1	—	—	—	—	—	1	—	—	—	75	2	117	231	107
38	—	—	—	—	—	—	—	—	—	1	—	—	—	—	—	—	—	1	—	36	66	108
92	—	2	—	—	—	—	—	—	—	—	—	—	—	1	—	—	—	—	—	64	138	109
129	—	1	—	7	—	—	—	7	—	—	—	1	—	2	—	—	—	1	—	113	247	110
59	2	—	—	—	—	—	—	4	—	—	—	—	—	—	—	—	—	1	1	60	109	111
123	6	—	—	—	—	—	—	—	—	—	—	—	—	—	—	—	—	—	—	65	135	112
26	1	—	—	—	—	—	—	—	—	—	—	—	—	—	—	—	—	8	—	—	24	113
314	7	21	38	22	—	—	—	14	1	4	—	3	—	16	—	3	—	14	—	314	573	114
94	1	4	—	—	—	—	—	—	—	—	—	—	—	3	—	—	—	—	—	75	148	115
214	4	10	2	12	—	—	—	5	—	4	—	1	—	3	—	—	—	5	—	182	382	116
72	—	1	2	1	—	—	—	2	—	—	—	2	—	—	—	—	—	—	—	61	123	117
149	1	1	—	—	—	—	—	12	—	—	—	—	—	6	—	—	—	2	—	93	239	118
104	2	1	—	—	—	—	—	—	—	—	—	11	—	2	—	—	—	—	—	82	157	119
51	—	—	—	—	—	—	—	—	—	—	—	—	—	—	—	—	—	—	—	38	79	120
									Unpopulated													121
									Unpopulated													122
13	—	—	—	—	—	—	—	—	—	—	—	—	—	—	—	—	—	—	—	12	22	123
199	46	14	2	5	—	—	—	—	—	4	—	—	—	4	—	—	—	1	—	144	277	124
133	2	13	2	7	—	—	—	2	1	—	—	—	—	7	—	1	—	15	1	147	270	125
43	—	—	—	4	—	—	—	1	—	—	—	—	—	—	—	—	—	—	—	47	74	126
8	—	—	—	—	—	—	—	—	—	—	—	—	—	—	—	—	—	—	—	2	15	127

TOWN : I - TODABHIM, II - HINDAUN

Sl. No.	Code No.	U.A./Town/Ward/Block	Area (in Sq. Kms.)	Occupied Residential Houses	Households	TOTAL POPULATION			Scheduled Castes		Scheduled Tribes		Literate and Educated Persons		Total Workers (I-IX)	
						P	M	F	M	F	M	F	M	F	M	F
0	1	2	3	4	5	6	7	8	9	10	11	12	13	14	15	16
1	I	TODABHIM TOWN	14.80	1,687	1,778	10,454	5,565	4,889	830	725	1308	1198	2223	488	2676	243
2		Ward No. 1		206	206	1,196	652	544	250	224	1	2	200	37	322	57
3		Block 1		39	39	219	118	101	—	—	—	—	58	17	57	5
4		Block 2		64	64	348	178	170	40	52	—	—	49	77	101	11
5		Block 3		41	41	252	147	105	87	65	1	2	59	3	68	15
6		Block 4		62	62	377	209	168	123	107	—	—	34	—	96	26
7		Ward No. 2		272	272	1,505	786	719	240	201	62	43	413	75	387	49
8		Block 5		47	47	288	146	142	7	3	—	—	81	26	70	1
9		Block 6		63	63	356	194	162	65	49	60	43	105	12	85	2
10		Block 7		45	45	263	136	127	5	2	—	—	66	20	57	5
11		Block 8		117	117	598	310	288	163	147	2	—	161	17	175	41
12		Ward No. 3		347	368	2,235	1,162	1,073	108	102	494	481	412	25	608	59
13		Block 9		79	79	416	238	178	44	45	20	—	134	21	102	13
14		Block 10		71	71	539	268	271	—	—	259	259	25	—	157	44
15		Block 11		132	145	806	412	394	40	36	145	146	146	4	226	2
16		Block 12		65	73	474	244	230	24	21	70	76	107	—	123	—
17		Ward No. 4		297	323	1,901	1,017	884	125	108	391	353	374	66	510	57
18		Block 13		99	115	723	376	347	—	—	373	347	95	—	187	2
19		Block 14		102	102	574	322	252	113	96	17	6	125	24	169	48
20		Block 15		96	106	604	319	285	12	12	1	—	154	42	154	7
21		Ward No. 5		217	251	1,447	784	663	43	31	—	—	441	118	322	16
22		Block 16		99	131	697	400	297	43	31	—	—	249	49	153	14
23		Block 17		65	67	418	213	205	—	—	—	—	90	33	107	—
24		Block 18		53	53	332	171	161	—	—	—	—	102	36	62	2
25		Ward No. 6		348	358	2,170	1,164	1,006	64	59	360	319	383	167	527	5
26		Block 19		99	99	661	350	311	—	—	350	311	89	1	160	—
27		Block 20		82	89	528	285	243	64	59	10	8	67	6	152	3
28		Block 21		134	137	787	428	359	—	—	—	—	185	159	178	1
29		Block 22		33	33	194	101	93	—	—	—	—	42	1	37	1
1	II	HINDAUN TOWN	12.00	4,539	4,811	27,895	14,954	12,941	3620	3332	38	6	6629	2159	6987	290
2		Ward No. 1		285	319	1,654	923	731	9	4	1	1	562	224	395	11
3		Block 1		75	80	355	207	148	2	—	—	—	140	54	89	5
4		Block 2		81	81	362	216	146	3	2	1	1	151	63	110	3
5		Block 3		79	79	482	253	229	4	2	—	—	140	56	102	3
6		Block 4		50	79	455	247	208	—	—	—	—	131	51	94	—

WORKERS																		NON-WORKERS		Sl. No.
I		II		III		IV		V(a)		V(b)		VI		VII		VIII		IX		X		
M	F	M	F	M	F	M	F	M	F	M	F	M	F	M	F	M	F	M	F	M	F	
17	18	19	20	21	22	23	24	25	26	27	28	29	30	31	32	33	34	35	36	37	38	0
1176	66	275	117	43	—	—	—	189	24	117	1	91	1	245	1	26	—	514	33	2,889	4,646	1
76	4	57	34	7	—	—	—	34	6	55	—	32	1	16	—	3	—	42	12	330	487	2
12	—	—	1	2	—	—	—	3	4	21	—	1	—	7	—	2	—	9	—	61	96	3
23	—	4	9	5	—	—	—	21	1	24	—	7	—	3	—	—	—	14	1	77	159	4
15	—	31	14	—	—	—	—	—	—	1	—	6	1	5	—	1	—	9	—	79	90	5
26	4	22	10	—	—	—	—	10	1	9	—	18	—	1	—	—	—	10	11	113	142	6
76	9	64	31	5	—	—	—	46	5	21	—	50	—	61	1	—	—	64	3	399	670	7
3	—	—	—	—	—	—	—	10	1	2	—	1	—	38	—	—	—	16	—	76	141	8
46	—	28	2	—	—	—	—	2	—	—	—	—	—	5	—	—	—	4	—	109	160	9
3	—	—	—	4	—	—	—	23	4	—	—	—	—	12	1	—	—	15	—	79	122	10
24	9	36	29	1	—	—	—	11	—	19	—	49	—	6	—	—	—	29	3	135	247	11
377	44	24	12	—	—	—	—	55	1	—	—	2	—	49	—	—	—	101	2	554	1,014	12
22	—	24	11	—	—	—	—	13	—	—	—	2	—	23	—	—	—	18	2	136	165	13
157	44	—	—	—	—	—	—	—	—	—	—	—	—	—	—	—	—	—	—	111	227	14
124	—	—	1	—	—	—	—	17	1	—	—	—	—	8	—	—	—	77	—	186	392	15
74	—	—	—	—	—	—	—	25	—	—	—	—	—	18	—	—	—	6	—	121	230	16
255	5	50	34	17	—	—	—	35	9	23	1	7	—	34	—	7	—	82	8	507	827	17
183	2	—	—	—	—	—	—	—	—	—	—	—	—	2	—	—	—	2	—	189	345	18
15	3	23	29	17	—	—	—	34	9	15	1	6	—	22	—	3	—	34	6	153	204	19
57	—	27	5	—	—	—	—	1	—	8	—	1	—	10	—	4	—	46	2	165	278	20
107	2	38	4	—	—	—	—	11	3	7	—	—	—	58	—	—	—	101	7	462	647	21
22	—	33	4	—	—	—	—	10	3	1	—	—	—	36	—	—	—	51	7	247	283	22
68	—	2	—	—	—	—	—	—	—	4	—	—	—	14	—	—	—	19	—	106	205	23
17	2	3	—	—	—	—	—	1	—	2	—	—	—	8	—	—	—	31	—	109	159	24
285	2	42	2	14	—	—	—	8	—	11	—	—	—	27	—	16	—	124	1	637	1,001	25
155	—	1	—	—	—	—	—	—	—	—	—	—	—	—	—	—	—	4	—	190	311	26
95	2	9	1	—	—	—	—	8	—	2	—	—	—	8	—	1	—	29	—	133	240	27
26	—	18	—	14	—	—	—	—	—	9	—	—	—	19	—	11	—	81	1	250	358	28
9	—	14	1	—	—	—	—	—	—	—	—	—	—	—	—	4	—	10	—	64	92	29
1602	115	229	51	36	—	5	1	484	19	893	17	316	3	1586	9	377	—	1459	75	7,967	12,651	1
50	—	3	—	1	—	—	—	1	—	20	—	4	—	164	—	21	—	131	11	528	720	2
5	—	—	—	1	—	—	—	1	—	2	—	—	—	25	—	11	—	44	5	118	143	3
16	—	2	—	—	—	—	—	—	—	2	—	1	—	40	—	3	—	46	3	106	143	4
3	—	1	—	—	—	—	—	—	—	15		1	—	56	—	4	—	22	3	151	226	5
26	—	—	—	—	—	—	—	-	—	1	—	2	—	43	—	3	—	19	—	153	208	6

TOWN : II • HINDAUN

Sl. No.	Code No.	U.A./Town/Ward/Block	Area (in Sq. Kms.)	Occupied Residential Houses	Households	TOTAL POPULATION			Scheduled Castes		Scheduled Tribes		Literate and Educated Persons		Total Workers (I-IX)	
						P	M	F	M	F	M	F	M	F	M	F
0	1	2	3	4	5	6	7	8	9	10	11	12	13	14	15	16
7		**Ward No. 2**		**214**	**225**	**1,419**	**756**	**663**	**1**	**1**	—	—	**466**	**206**	**341**	**3**
8		Block 5		51	60	363	194	169	—	—	—	—	106	29	93	—
9		Block 6		106	108	729	389	340	—	—	—	—	229	96	178	3
10		Block 7		57	57	327	173	154	1	1	—	—	131	81	70	—
11		**Ward No. 3**		**219**	**226**	**1,458**	**734**	**724**	—	--	—	—	**445**	**249**	**341**	**27**
12		Block 8		110	117	704	365	339	—	—	—	—	253	161	160	6
13		Block 9		109	109	754	369	385	—	—	—	—	192	88	181	21
14		**Ward No. 4**		**244**	**263**	**1,554**	**850**	**704**	—	—	—	—	**385**	**170**	**397**	**7**
15		Block 10		80	80	476	255	221	—	—	—	—	148	63	113	4
16		Block 11		107	126	731	407	324	—	—	—	—	142	62	197	3
17		Block 12		57	57	347	188	159	—	—	—	—	95	45	87	—
18		**Ward No. 5**		**424**	**428**	**2,515**	**1,321**	**1,194**	**353**	**320**	—	—	**696**	**217**	**655**	**32**
19		Block 13		105	108	615	329	286	89	78	—	—	185	81	155	7
20		Block 14		66	66	387	222	165	126	105	—	—	95	10	123	11
21		Block 15		61	61	384	202	182	—	—	—	—	109	39	102	4
22		Block 16		115	116	689	349	340	98	100	—	—	159	21	180	7
23		Block 17		77	77	440	219	221	40	37	—	—	148	66	95	3
24		**Ward No. 6**		**606**	**697**	**3,701**	**2,022**	**1,679**	**444**	**470**	**37**	**5**	**951**	**270**	**928**	**20**
25		Block 18		109	118	661	354	307	133	128	—	—	179	22	162	1
26		Block 19		101	110	654	333	321	214	237	—	—	146	20	149	8
27		Block 20		31	45	301	182	119	—	—	27	—	56	10	66	—
28		Block 21		57	73	467	253	214	4	10	—	—	104	53	106	—
29		Block 22		107	124	591	332	259	—	—	3	5	221	85	150	7
30		Block 23		94	118	537	306	231	88	86	3	—	134	38	152	1
31		Block 24		67	68	243	138	105	5	9	4	—	87	42	81	—
32		Block 25		40	41	247	124	123	—	—	—	—	24	—	62	3
33		**Ward No. 7**		**505**	**538**	**3,324**	**1,820**	**1,504**	**1273**	**1094**	—	—	**453**	**29**	**897**	**34**
34		Block 26		84	89	659	381	278	—	—	—	—	132	16	164	3
35		Block 27		96	96	555	293	262	174	164	—	—	95	8	150	2
36		Block 28		74	76	412	227	185	216	182	—	—	34	—	102	5
37		Block 29		84	104	687	368	319	358	314	—	—	55	3	196	16
38		Block 30		105	109	711	384	327	384	327	—	—	130	2	203	6
39		Block 31		62	64	300	167	133	141	107	—	—	7	—	82	2
40		**Ward No. 8**		**203**	**208**	**1,300**	**695**	**605**	**144**	**134**	—	—	**372**	**141**	**310**	**9**
41		Block 32		38	40	266	139	127	82	62	—	—	60	14	67	7
42		Block 33		85	88	535	293	242	37	48	—	—	185	77	128	1
43		Block 34		80	80	499	263	236	25	24	—	—	127	50	115	1
44		**Ward No. 9**		**533**	**535**	**3,170**	**1,656**	**1,514**	**825**	**788**	—	—	**587**	**87**	**787**	**45**
45		Block 35		84	85	542	280	262	222	212	—	—	74	4	137	—

WORKERS																		NON-WORKERS		
I		II		III		IV		V(a)		V(b)		VI		VII		VIII		IX		X		Sl. No.
M	F	M	F	M	F	M	F	M	F	M	F	M	F	M	F	M	F	M	F	M	F	
17	18	19	20	21	22	23	24	25	26	27	28	29	30	31	32	33	34	35	36	37	38	0
42	1	6	1	—	—	1	—	16	—	57	1	—	—	135	—	16	—	68	—	415	660	7
7	—	—	—	—	—	—	—	—	—	21	—	—	—	37	—	11	—	17	—	101	169	8
34	1	5	1	—	—	1	—	13	—	34	1	—	—	57	—	4	—	30	—	211	337	9
1	—	1	—	—	—	—	—	3	—	2	—	—	—	41	—	1	—	21	—	103	154	10
50	18	—	2	—	—	1	—	13	1	42	1	—	—	181	3	3	—	51	2	393	697	11
8	3	—	—	—	—	1	—	4	—	32	1	—	—	83	1	2	—	30	1	205	333	12
42	15	—	2	—	—	—	—	9	1	10	—	—	—	98	2	1	—	21	1	188	364	13
10	2	—	—	8	—	1	1	14	—	74	2	1	—	165	—	13	—	111	2	453	697	14
3	2	—	—	2	—	1	1	14	—	28	1	—	—	48	—	9	—	8	—	142	217	15
5	—	—	—	6	—	—	—	—	—	43	1	1	—	61	—	4	—	77	2	210	321	16
2	—	—	—	—	—	—	—	—	—	3	—	—	—	56	—	—	—	26	—	101	159	17
225	9	51	13	—	—	1	—	16	2	69	1	4	—	153	4	16	—	120	3	666	1,162	18
52	3	8	3	—	—	—	—	3	—	16	—	—	—	54	—	8	—	14	1	174	279	19
44	5	36	5	—	—	—	—	5	1	12	—	—	—	8	—	—	—	18	—	99	154	20
38	1	2	—	—	—	—	—	3	—	10	—	—	—	24	3	2	—	23	—	100	178	21
83	—	5	5	—	—	1	—	3	1	23	—	1	—	31	1	—	—	33	—	169	333	22
8	—	—	—	—	—	—	—	2	—	8	1	3	—	36	—	6	—	32	2	124	218	23
139	3	75	14	2	—	1	—	31	1	92	1	8	—	242	—	180	—	158	1	1,094	1,659	24
38	—	29	1	—	—	—	—	2	—	35	—	—	—	28	—	3	—	27	—	192	306	25
2	—	3	6	—	—	—	—	9	—	30	1	5	—	41	—	3	—	56	1	184	313	26
42	—	—	—	—	—	1	—	7	—	—	—	1	—	7	—	2	—	6	—	116	119	27
6	—	—	—	—	—	—	—	2	—	2	—	1	—	66	—	16	—	13	—	147	214	28
1	—	14	7	—	—	—	—	1	—	20	—	—	—	64	—	33	—	17	—	182	252	29
8	—	24	—	2	—	—	—	8	1	2	—	1	—	28	—	52	—	27	—	154	230	30
—	—	—	—	—	—	—	—	2	—	2	—	—	—	7	—	61	—	9	—	57	105	31
42	3	5	—	—	—	—	—	—	—	1	—	—	—	1	—	10	—	3	—	62	120	32
240	7	16	2	1	—	—	—	51	—	205	—	145	1	48	—	19	—	172	24	923	1,470	33
114	2	—	—	1	—	—	—	—	—	5	—	—	—	21	—	8	—	15	1	217	275	34
56	—	1	1	—	—	—	—	—	—	13	—	—	—	15	—	3	—	62	1	143	260	35
10	—	2	1	—	—	—	—	—	—	53	—	22	—	2	—	2	—	11	4	125	180	36
3	—	—	—	—	—	—	—	51	—	74	—	6	1	6	—	6	—	50	15	172	303	37
6	3	—	—	—	—	—	—	—	—	59	—	117	—	4	—	—	—	17	3	181	321	38
51	2	13	—	—	—	—	—	—	—	1	—	—	—	—	—	—	—	17	—	85	131	39
56	6	13	1	2	—	—	—	23	1	26	1	4	—	62	—	8	—	116	—	385	596	40
6	5	10	1	—	—	—	—	15	1	1	—	3	—	7	—	—	—	25	—	72	120	41
21	—	3	—	2	—	—	—	2	—	21	1	1	—	36	—	5	—	37	—	165	241	42
29	1	—	—	—	—	—	—	6	—	4	—	—	—	19	—	3	—	54	—	148	235	43
158	19	24	11	4	—	—	—	197	9	96	2	132	2	48	—	12	—	116	2	869	1,469	44
4	-	—	—	—	—	—	—	99	—	22	—	—	—	2	—	—	—	10	—	143	262	45

TOWN : II - HINDAUN, III - GANGAPUR

Sl. No.	Code No.	U.A./Town/Ward/Block	Area (in Sq. Kms.)	Occupied Residential Houses	Households	TOTAL POPULATION			Scheduled Castes		Scheduled Tribes		Literate and Educated Persons		Total Workers (I-IX)	
						P	M	F	M	F	M	F	M	F	M	F
0	1	2	3	4	5	6	7	8	9	10	11	12	13	14	15	16
46		Block 36		100	100	546	287	259	255	224	—	—	97	3	158	19
47		Block 37		123	123	692	359	333	242	219	—	—	159	24	167	10
48		Block 38		57	57	427	223	204	39	62	—	—	50	11	109	7
49		Block 39		56	56	310	172	138	33	33	—	—	69	6	69	1
50		Block 40		113	114	653	335	318	34	38	—	—	138	39	147	8
51		**Ward No. 10**		**246**	**274**	**1,644**	**855**	**789**	**84**	**89**	—	—	**398**	**158**	**373**	**12**
52		Block 41		39	39	298	163	135	19	20	—	—	97	39	60	1
53		Block 42		74	88	498	253	245	28	37	—	—	59	16	118	3
54		Block 43		67	80	434	23[illegible]	199	37	32	—	—	115	46	109	3
55		Block 44		66	67	414	204	210	—	—	—	—	127	57	86	5
56		**Ward No. 11**		**251**	**271**	**1,487**	**786**	**701**	**73**	**76**	—	—	**500**	**217**	**341**	**17**
57		Block 45		79	79	442	239	203	22	25	—	—	177	81	99	7
58		Block 46		78	78	425	232	193	44	41	—	—	114	37	109	4
59		Block 47		23	43	212	117	95	—	—	—	—	87	45	52	—
60		Block 48		71	71	408	198	210	7	10	—	—	122	54	81	6
61		**Ward No. 12**		**206**	**212**	**1,147**	**629**	**518**	—	—	—	—	**227**	**46**	**310**	**14**
62		Block 49		89	89	422	240	182	—	—	—	—	137	19	109	4
63		Block 50		52	58	349	181	168	—	—	—	—	60	27	78	5
64		Block 51		65	65	376	208	168	—	—	—	—	30	—	123	5
65		**Ward No. 13**		**603**	**615**	**3,522**	**1,907**	**1,615**	**414**	**356**	—	—	**587**	**145**	**912**	**59**
66		Block 52		142	142	879	478	401	—	—	—	—	116	17	231	9
67		Block 53		102	102	598	321	277	—	—	—	—	107	22	148	2
68		Block 54		76	76	380	204	176	—	—	—	—	142	71	101	7
69		Block 55		71	83	480	262	218	20	25	—	—	127	22	124	4
70		Block 56		74	74	391	212	179	—	—	—	—	68	12	97	11
71		Block 57		66	66	382	211	171	211	171	—	—	10	1	97	1
72		Block 58		72	72	412	219	193	183	160	—	—	17	—	114	25
1		**GANGAPUR URBAN AGG.N**	**3.44**	**6,224**	**6,290**	**32,660**	**17,776**	**14,884**	**3267**	**2790**	**471**	**311**	**9960**	**3702**	**7730**	**247**
2	III	**GANGAPUR TOWN***	**2.31**	**5,177**	**5,243**	**27,453**	**14,941**	**12,512**	**2865**	**2491**	**395**	**273**	**8115**	**2641**	**6582**	**212**
3		**Ward No. 1**		**742**	**754**	**3,907**	**2,218**	**1,689**	**253**	**229**	**34**	**11**	**1335**	**375**	**962**	**45**
4		Block 1		57	61	296	180	116	—	—	4	—	105	36	83	—
5		Block 2		24	24	169	96	73	25	17	—	—	32	1	39	2
6		Block 3		49	50	270	146	124	31	25	—	—	63	7	72	5
7		Block 4		50	50	279	149	130	79	73	—	—	66	6	61	4
8		Block 5		101	107	556	308	248	29	30	—	—	122	20	135	10
9		Block 6		65	65	417	231	186	87	84	4	—	131	38	90	9
10		Block 7		106	106	549	321	228	—	—	8	2	238	93	125	6
11		Block 8		92	93	502	290	212	—	—	12	—	226	77	120	1
12		Block 9		114	114	470	273	197	2	—	2	2	189	37	133	4
13		Block 10		84	84	399	224	175	—	—	4	7	163	60	104	4

* For Special Charge Railway Colony, Gangapur—see Appendix-II.

WORKERS																				NON-WORKER		Sl. No.
I		II		III		IV		V(a)		V(b)		VI		VII		VIII		IX		X		
M	F	M	F	M	F	M	F	M	F	M	F	M	F	M	F	M	F	M	F	M	F	
17	18	19	20	21	22	23	24	25	26	27	28	29	30	31	32	33	34	35	36	37	38	0
13	10	—	7	—	—	—	—	27	—	31	—	71	2	6	—	1	—	9	—	129	240	46
13	3	21	4	—	—	—	—	31	3	12	—	59	—	—	—	5	—	26	—	192	323	47
71	1	—	—	1	—	—	—	13	6	2	—	—	—	12	—	—	—	10	—	114	197	48
16	1	—	—	—	—	—	—	9	—	2	—	—	—	20	—	2	—	20	—	103	137	49
41	4	3	—	3	—	—	—	18	—	27	2	2	—	8	—	4	—	41	2	188	310	50
16	1	—	—	—	—	—	—	73	5	28	2	6	—	115	1	27	—	108	3	482	777	51
6	1	—	—	—	—	—	—	3	—	6	—	2	—	19	—	2	—	22	—	103	134	52
—	—	—	—	—	—	—	—	31	—	7	2	3	—	15	—	18	—	44	1	135	242	53
10	—	—	—	—	—	—	—	12	—	9	—	1	—	44	1	3	—	30	2	126	196	54
—	—	—	—	—	—	—	—	27	5	6	—	—	—	37	—	4	—	12	—	118	205	55
46	10	6	—	4	—	—	—	5	—	39	1	6	—	111	—	23	—	101	6	445	684	56
5	1	1	—	—	—	—	—	1	—	14	—	4	—	35	—	6	—	33	6	140	196	57
27	4	5	—	4	—	—	—	4	—	16	—	2	—	20	—	4	—	27	—	123	189	58
2	—	—	—	—	—	—	—	—	—	4	—	—	—	23	—	6	—	17	—	65	95	59
12	5	—	—	—	—	—	—	—	—	5	1	—	—	33	—	7	—	24	—	117	204	60
225	11	7	2	—	—	—	—	1	—	19	—	1	—	28	1	3	—	26	—	319	504	61
82	3	—	—	—	—	—	—	—	—	3	—	—	—	13	1	2	—	9	—	131	178	62
21	3	7	2	—	—	—	—	1	—	16	—	1	—	15	—	1	—	16	—	103	163	63
122	5	—	—	—	—	—	—	—	—	—	—	—	—	—	—	—	—	1	—	85	163	64
345	28	28	5	14	—	—	—	43	—	126	5	5	—	134	—	36	—	181	21	995	1,556	65
24	1	2	2	8	—	—	—	21	—	52	1	3	—	38	—	20	—	63	5	247	392	66
10	—	—	—	—	—	—	—	12	—	45	—	—	—	44	—	4	—	33	2	173	275	67
3	—	8	1	2	—	—	—	—	—	21	4	1	—	41	—	4	—	21	2	103	169	68
75	3	7	—	3	—	—	—	1	—	5	—	—		10	—	5	—	18	1	138	214	69
33	—	—	—	1	—	—	—	9	—	3	—	·	—	1	—	3	—	46	11	115	168	70
94	1	3	—	—	—	—	—	—	—	—	—	—	—	—	—	—	—	—	—	114	170	71
106	23	8	2	—	—	—	—	—	—	—	—	—	—	—	—	—	—	—	—	105	168	72
342	15	193	37	17	2	1	—	231	34	736	7	258	8	1785	18	2429	15	1738	111	10,946	14,637	1
342	15	193	37	17	2	1	—	221	33	731	7	256	8	1778	18	1442	4	1601	88	8,359	12,300	2
9	1	3	—	8	1	—	—	37	6	86	4	28	3	415	1	122	1	254	28	1,256	1,644	3
—	—	—	—	—	—	—	—	—	—	12	—	4	—	32	—	8	—	27	—	97	116	4
—	—	—	—	—	—	—	—	1	1	10	—	3	—	11	—	7	—	7	1	57	71	5
—	—	—	—	1	—	—	—	7	1	3	—	6	—	25	—	13	—	17	4	74	119	6
2	—	—	—	1	—	—	—	8	3	3	—	3	—	15	—	10	1	19	—	88	126	7
6	—	—	—	—	—	—	—	—	—	21	1	4	2	38	—	19	—	47	7	173	238	8
—	—	—	—	3	—	—	—	8	—	3	—	—	—	34	—	11	—	31	9	141	177	9
—	1	—	—	—	—	—	—	—	1	13	2	2	1	82	—	6	—	22	1	196	222	10
—	—	—	—	—	—	—	—	—	—	1	—	—	—	95	1	4	—	20	—	170	211	11
1	—	—	—	2	—	—	—	3	—	11	1	1	—	60	—	32	—	23	3	140	193	12
—	—	3	—	1	1	—	—	10	—	9	—	5	—	23	—	12	—	41	3	120	171	13

TOWN : III - GANGAPUR

Sl. No.	Code No.	U.A./Town/Ward/Block	Area (in Sq. Kms.)	Occupied Residential Houses	Households	TOTAL POPULATION			Scheduled Castes		Scheduled Tribes		Literate and Educated Persons		Total Workers (I-IX)	
						P	M	F	M	F	M	F	M	F	M	F
0	1	2	3	4	5	6	7	8	9	10	11	12	13	14	15	16
14		**Ward No. 2**		**337**	**344**	**1,721**	**949**	**772**	**17**	**6**	**—**	**—**	**590**	**217**	**384**	**10**
15		Block 11		132	136	825	444	381	6	6	—	—	241	89	187	1
16		Block 12		98	98	477	272	205	11	—	—	—	200	71	94	1
17		Block 13		107	110	419	233	186	—	—	—	—	149	57	103	18
18		**Ward No. 3**		**284**	**295**	**1,663**	**882**	**781**	**—**	**—**	**1**	**—**	**623**	**299**	**358**	**8**
19		Block 14		120	120	657	354	303	—	—	1	—	246	122	141	3
20		Block 15		106	110	619	325	294	—	—	—	—	217	93	133	3
21		Block 16		58	65	387	203	184	—	—	—	—	160	84	84	2
22		**Ward No. 4**		**504**	**507**	**2,699**	**1,477**	**1,222**	**153**	**116**	**99**	**70**	**655**	**211**	**672**	**33**
23		Block 17		86	86	332	174	158	96	76	2	1	42	10	92	10
24		Block 18		119	119	552	298	254	3	4	38	28	88	14	160	17
25		Block 19		93	93	511	285	226	—	—	14	13	195	63	110	1
26		Block 20		71	71	439	252	187	50	33	1	—	79	17	113	2
27		Block 21		54	54	317	176	141	4	3	24	14	68	29	85	2
28		Block 22		81	84	548	292	256	—	—	20	14	183	78	112	1
29		**Ward No. 5**		**324**	**326**	**1,693**	**902**	**791**	**22**	**19**	**19**	**11**	**607**	**199**	**422**	**5**
30		Block 23		124	124	739	395	344	16	16	10	3	275	90	188	2
31		Block 24		79	80	337	185	152	6	3	9	8	112	30	81	1
32		Block 25		121	122	617	322	295	—	—	—	—	220	79	153	2
33		**Ward No. 6**		**232**	**236**	**1,160**	**633**	**527**	**2**	**3**	**29**	**15**	**306**	**76**	**316**	**3**
34		Block 26		137	140	743	406	337	2	3	20	12	165	36	216	2
35		Block 27		95	96	417	227	190	—	—	9	3	141	40	100	1
36		**Ward No. 7**		**335**	**347**	**1,942**	**1,037**	**905**	**1**	**2**	**5**	**3**	**736**	**275**	**488**	**10**
37		Block 28		137	139	809	425	384	—	—	—	—	309	115	223	6
38		Block 29		100	100	535	292	243	—	—	3	3	209	68	134	2
39		Block 30		98	108	598	320	278	1	2	2	—	218	92	131	2
40		**Ward No. 8**		**323**	**323**	**1,712**	**911**	**801**	**—**	**—**	**8**	**4**	**606**	**279**	**403**	**4**
41		Block 31		72	72	463	236	227	—	—	—	—	158	76	112	2
42		Block 32		64	64	346	173	173	—	—	4	1	103	63	75	1
43		Block 33		83	83	355	190	165	—	—	4	3	134	56	93	1
44		Block 34		104	104	548	312	236	—	—	—	—	211	84	123	—
45		**Ward No. 9**		**846**	**848**	**4,353**	**2,364**	**1,989**	**839**	**719**	**79**	**51**	**1055**	**223**	**996**	**35**
46		Block 35		72	72	402	221	181	—	—	—	—	113	30	97	—
47		Block 36		43	43	226	129	97	—	—	—	—	75	22	57	—
48		Block 37		23	23	170	89	81	—	—	3	3	60	33	40	1
49		Block 38		64	64	334	174	160	—	—	—	—	66	15	91	5
50		Block 39		43	43	208	132	76	—	—	—	—	66	16	53	—
51		Block 40		89	90	491	250	241	—	—	17	13	113	15	112	3
52		Block 41		136	136	625	335	290	111	89	12	4	164	52	136	14
53		Block 42		63	63	351	193	158	137	114	—	—	91	12	87	1

WORKERS																				NON-WORKERS		Sl. No.
I		II		III		IV		V(a)		V(b)		VI		VII		VIII		IX		X		
M	F	M	F	M	F	M	F	M	F	M	F	M	F	M	F	M	F	M	F	M	F	
17	18	19	20	21	22	23	24	25	26	27	28	29	30	31	32	33	34	35	36	37	38	0
8	—	—	—	—	—	—	—	23	17	48	—	5	—	167	1	23	—	110	2	565	752	14
4	—	—	—	—	—	—	—	1	—	28	—	5	—	73	—	18	—	58	1	257	380	15
1	—	—	—	—	—	—	—	2	1	8	—	—	—	56	—	2	—	25	—	178	204	16
3	—	—	—	—	—	—	—	20	16	12	—	—	—	38	1	3	—	27	1	130	168	17
8	—	—	—	—	—	—	—	4	2	42	—	2	—	189	2	41	—	72	4	524	773	18
1	—	—	—	—	—	—	—	—	—	22	—	—	—	57	1	23	—	38	2	213	300	19
3	—	—	—	—	—	—	—	4	2	13	—	2	—	78	1	14	—	19	—	192	291	20
4	—	—	—	—	—	—	—	—	—	7	—	—	—	54	—	4	—	15	2	119	182	21
87	10	37	13	6	—	—	—	15	1	118	2	26	2	140	3	98	—	145	2	805	1,189	22
7	3	7	4	2	—	—	—	8	—	30	1	6	1	4	1	9	—	19	—	82	148	23
56	6	28	9	1	—	—	—	3	—	8	1	1	—	22	1	22	—	19	—	138	237	24
9	1	—	—	—	—	—	—	—	—	8	—	1	—	32	—	33	—	27	—	175	225	25
5	—	1	—	—	—	—	—	3	1	33	—	18	—	8	1	13	—	32	—	139	185	26
6	—	1	—	2	—	—	—	1	—	16	—	—	1	24	—	11	—	24	1	91	139	27
4	—	—	—	1	—	—	—	—	—	23	—	—	—	50	—	10	—	24	1	180	255	28
29	1	4	—	—	—	1	—	7	3	68	—	1	—	143	1	55	—	114	—	480	786	29
22	1	3	—	—	—	—	—	2	—	25	—	—	—	51	1	29	—	56	—	207	342	30
5	—	1	—	—	—	—	—	1	1	15	—	—	—	28	—	13	—	18	—	104	151	31
2	—	—	—	—	—	1	—	4	2	28	—	1	—	64	—	13	—	40	—	169	293	32
60	—	80	1	—	—	—	—	17	—	29	—	—	—	28	1	54	—	48	1	317	524	33
38	—	74	1	—	—	—	—	17	—	18	—	—	—	19	—	23	—	27	1	190	335	34
22	—	6	—	—	—	—	—	—	—	11	—	—	—	9	1	31	—	21	—	127	189	35
38	—	22	6	—	—	—	—	3	2	105	—	2	—	156	1	67	—	95	1	549	895	36
27	—	20	6	—	—	—	—	—	—	47	—	—	—	65	—	30	—	34	—	202	378	37
2	—	1	—	—	—	—	—	2	2	33	—	1	—	39	—	19	—	37	—	158	241	38
9	—	1	—	—	—	—	—	1	—	25	—	1	—	52	1	18	—	24	1	189	276	39
8	—	2	—	—	—	—	—	5	—	34	—	—	—	164	—	94	—	96	4	508	797	40
2	—	—	—	—	—	—	—	—	—	3	—	—	—	62	—	24	—	21	2	124	225	41
4	—	2	—	—	—	—	—	3	—	5	—	—	—	22	—	17	—	22	1	98	172	42
1	—	—	—	—	—	—	—	1	—	11	—	—	—	38	—	20	—	22	1	97	164	43
1	—	—	—	—	—	—	—	1	—	15	—	—	—	42	—	33	—	31	—	189	236	44
36	—	37	9	1	1	—	—	23	1	61	—	43	—	109	3	397	2	289	19	1,368	1,954	45
5	—	9	—	—	—	—	—	9	—	10	—	—	—	23	—	27	—	14	—	124	181	46
1	—	—	—	—	—	—	—	1	—	4	—	—	—	18	—	17	—	16	—	72	97	47
—	—	—	—	—	—	—	—	—	—	9	—	—	—	6	—	21	—	4	1	49	80	48
—	—	—	—	—	—	—	—	—	—	7	—	4	—	17	—	35	—	28	5	83	155	49
2	—	—	—	—	—	—	—	—	—	5	—	1	—	11	—	16	—	18	—	79	76	50
20	—	24	2	1	—	—	—	5	—	2	—	3	—	6	—	41	—	10	1	138	238	51
1	—	4	7	—	1	—	—	2	—	10	—	2	—	11	2	52	2	54	2	199	276	52
—	—	—	—	—	—	—	—	—	—	5	—	29	—	1	1	28	—	24	—	106	157	53

TOWN : III - GANGAPUR

Sl. No.	Code No.	U.A./Town/Ward/Block	Area (in Sq. Kms.)	Occupied Residential Houses	Households	TOTAL POPULATION			Scheduled Castes		Scheduled Tribes		Literate and Educated Persons		Total Workers (I-IX)	
						P	M	F	M	F	M	F	M	F	M	F
0	1	2	3	4	5	6	7	8	9	10	11	12	13	14	15	16
54		Block 43		118	118	693	368	325	344	306	—	—	149	11	134	5
55		Block 44		122	123	564	310	254	122	109	47	31	122	17	104	3
56		Block 45		73	73	289	163	126	125	101	—	—	36	—	85	3
57		**Ward No. 10**		**578**	**583**	**3,129**	**1,672**	**1,457**	**900**	**767**	**112**	**104**	**627**	**147**	**686**	**14**
58		Block 46		148	149	666	365	301	12	14	7	2	253	106	163	5
59		Block 47		100	103	561	292	269	110	110	—	—	48	2	136	2
60		Block 48		101	102	538	295	243	248	171	2	—	76	8	114	3
61		Block 49		96	96	566	293	273	259	247	—	—	73	10	111	1
62		Block 50		33	33	204	103	101	96	95	—	—	31	3	36	—
63		Block 51		100	100	594	324	270	175	130	103	102	146	18	126	3
64		**Ward No. 11**		**672**	**680**	**3,474**	**1,896**	**1,578**	**678**	**630**	**9**	**4**	**975**	**340**	**895**	**35**
65		Block 52		104	104	450	234	216	—	—	3	3	148	59	134	7
66		Block 53		120	127	499	303	196	13	—	—	—	172	71	153	4
67		Block 54		140	140	819	451	368	—	—	—	—	230	110	175	5
68		Block 55		141	142	641	372	269	172	146	6	1	199	60	172	15
69		Block 56		114	114	669	339	330	337	326	—	—	143	10	179	2
70		Block 57		53	53	396	197	199	156	158	—	—	83	30	82	2
71	**IIIa**	**OUTGROWTH***	**1.13**	**1,047**	**1,047**	**5,207**	**2,835**	**2,372**	**402**	**299**	**76**	**38**	**1845**	**1061**	**1148**	**35**
72		*Block 1*		*105*	*105*	*641*	*345*	*296*	*44*	*28*	*6*	*2*	*227*	*120*	*120*	—
73		*Block 2*		*95*	*95*	*509*	*265*	*244*	*27*	*18*	*6*	*6*	*163*	*78*	*107*	—
74		*Block 3*		*106*	*106*	*541*	*308*	*233*	*38*	*27*	*10*	*4*	*186*	*99*	*118*	*2*
75		*Block 4*		*111*	*111*	*513*	*289*	*224*	*53*	*39*	*10*	*5*	*196*	*105*	*120*	*2*
76		*Block 5*		*77*	*77*	*356*	*196*	*160*	*11*	*8*	*6*	*2*	*143*	*85*	*85*	—
77		*Block 6*		*108*	*108*	*529*	*284*	*245*	*57*	*55*	—	—	*164*	*77*	*106*	*3*
78		*Block 7*		*105*	*105*	*478*	*255*	*223*	*47*	*33*	*7*	*5*	*158*	*109*	*110*	*5*
79		*Bloco 8*		*109*	*109*	*547*	*310*	*237*	*59*	*42*	*5*	*1*	*189*	*101*	*124*	*12*
80		*Block 9*		*73*	*73*	*317*	*171*	*146*	*28*	*25*	*3*	*2*	*114*	*81*	*85*	*5*
81		*Block 10*		*56*	*56*	*255*	*141*	*114*	*13*	*10*	*10*	*4*	*87*	*33*	*64*	*3*
82		*Block 11*		*102*	*102*	*521*	*271*	*250*	*25*	*14*	*13*	*7*	*218*	*173*	*109*	*3*
1	**IV**	**KARAULI TOWN**	**35.00**	**4,588**	**5,135**	**27,793**	**14,967**	**12,826**	**1981**	**1727**	**153**	**65**	**7385**	**1944**	**6509**	**632**
2		**Ward No. 1**		**401**	**471**	**2,653**	**1,408**	**1,245**	**161**	**124**	**3**	**—**	**665**	**170**	**599**	**23**
3		Block 1		58	82	456	244	212	—	—	—	—	163	52	94	3
4		Block 2		90	126	578	299	279	32	25	3	—	137	46	122	17
5		Block 3		86	86	554	297	257	90	61	—	—	132	29	136	—
6		Block 4		66	76	432	221	211	25	27	—	—	51	10	92	1
7		Block 5		101	101	633	347	286	14	11	—	—	182	33	155	2
8		**Ward No. 2**		**358**	**431**	**2,527**	**1,352**	**1,175**	**191**	**154**	**4**	**—**	**613**	**158**	**521**	**8**
9		Block 6		85	91	516	263	253	78	78	—	—	120	28	119	4
10		Block 7		74	110	598	312	286	60	62	—	—	162	50	121	3
11		Block 8		86	99	624	355	269	49	12	4	—	165	50	112	1
12		Block 9		49	65	380	214	166	4	2	—	—	96	16	85	—
13		Block 10		64	66	409	208	201	—	—	—	—	70	14	84	—

* Consisting of the urbanised though non-municipalised portion, of Gangapur village (Railway Colony).

WORKERS																		NON-WORKERS		
I		II		III		IV		V(a)		V(b)		VI		VII		VIII		IX		X		Sl. No.
M	F	M	F	M	F	M	F	M	F	M	F	M	F	M	F	M	F	M	F	M	F	
17	18	19	20	21	22	23	24	25	26	27	28	29	30	31	32	33	34	35	36	37	38	0
2	—	—	—	—	—	—	—	6	1	7	—	—	—	6	—	64	—	49	4	234	320	54
5	—	—	—	—	—	—	—	—	—	1	—	3	—	8	—	64	—	23	3	206	251	55
—	—	—	—	—	—	—	—	—	—	1	—	1	—	2	—	32	—	49	3	78	123	56
9	**1**	**2**	—	—	—	—	—	**2**	**1**	**68**	—	**48**	**2**	**69**	—	**275**	—	**213**	**10**	**986**	**1,443**	**57**
2	—	—	—	—	—	—	—	1	1	26	—	—	—	50	—	45	—	39	4	202	296	58
4	—	2	—	—	—	—	—	1	—	21	—	9	1	12	—	33	—	54	1	156	267	59
1	—	—	—	—	—	—	—	—	—	10	—	29	1	—	—	35	—	39	2	181	240	60
2	—	—	—	—	—	—	—	—	—	1	—	5	—	5	—	54	—	44	1	182	272	61
—	—	—	—	—	—	—	—	—	—	1	—	4	—	1	—	21	—	9	—	67	101	62
—	1	—	—	—	—	—	—	—	—	9	—	1	—	1	—	87	—	28	2	198	267	63
50	**2**	**6**	**8**	**2**	—	—	—	**85**	—	**72**	**1**	**101**	**1**	**198**	**5**	**216**	**1**	**165**	**17**	**1,001**	**1,543**	**64**
2	—	—	—	2	—	—	—	9	—	31	—	—	—	31	1	27	—	32	6	100	209	65
—	—	—	—	—	—	—	—	6	—	8	—	2	1	40	1	44	—	53	2	150	192	66
9	1	—	—	—	—	—	—	2	—	5	—	—	—	89	2	34	—	36	2	276	363	67
2	—	3	8	—	—	—	—	—	—	20	—	40	—	32	1	57	1	18	5	200	254	68
32	1	1	—	—	—	—	—	59	—	1	—	50	—	—	—	24	—	12	1	160	328	69
5	—	2	—	—	—	—	—	6	—	7	1	9	—	6	—	30	—	14	1	115	197	70
—	—	—	—	—	—	—	—	**10**	**1**	**5**	—	**2**	—	**7**	—	**987**	**11**	**137**	**23**	**1,687**	**2,337**	**71**
—	—	—	—	—	—	—	—	*4*	—	—	—	—	—	*1*	—	*113*	—	*2*	—	*225*	*296*	72
—	—	—	—	—	—	—	—	*1*	—	—	—	—	—	*1*	—	*104*	—	*1*	—	*158*	*244*	73
—	—	—	—	—	—	—	—	—	—	*1*	—	*1*	—	*1*	—	*104*	—	*11*	*2*	*190*	*231*	74
—	—	—	—	—	—	—	—	*4*	*1*	—	—	*1*	—	*3*	—	*106*	—	*6*	*1*	*169*	*222*	75
—	—	—	—	—	—	—	—	—	—	*2*	—	—	—	—	—	*80*	—	*3*	—	*111*	*160*	76
—	—	—	—	—	—	—	—	—	—	—	—	—	—	—	—	*94*	*1*	*12*	*2*	*178*	*242*	77
—	—	—	—	—	—	—	—	—	—	—	—	—	—	—	—	*75*	—	*35*	*5*	*145*	*218*	78
—	—	—	—	—	—	—	—	—	—	*1*	—	—	—	—	—	*102*	*8*	*21*	*4*	*186*	*225*	79
—	—	—	—	—	—	—	—	—	—	*1*	—	—	—	*1*	—	*72*	*2*	*11*	*3*	*86*	*141*	80
—	—	—	—	—	—	—	—	*1*	—	—	—	—	—	—	—	*48*	—	*15*	*3*	*77*	*111*	81
—	—	—	—	—	—	—	—	—	—	—	—	—	—	—	—	*89*	—	*20*	*3*	*162*	*247*	82
1257	**278**	**351**	**53**	**131**	**7**	**100**	—	**595**	**101**	**616**	**14**	**315**	**3**	**974**	**29**	**282**	—	**1888**	**147**	**8,458**	**12,194**	**1**
49	**6**	**29**	**8**	**37**	—	—	—	**96**	**4**	**49**	—	**15**	—	**55**	—	**45**	—	**224**	**5**	**809**	**1,222**	**2**
4	—	5	—	—	—	—	—	4	—	13	—	—	—	7	—	9	—	52	3	150	209	3
20	6	1	7	—	—	—	—	10	2	14	—	2	—	19	—	8	—	48	2	177	262	4
13	—	—	—	1	—	—	—	30	—	9	—	12	—	15	—	10	—	46	—	161	257	5
6	—	23	1	—	—	—	—	17	—	5	—	—	—	6	—	6	—	29	—	129	210	6
6	—	—	—	36	—	—	—	35	2	8	—	1	—	8	—	12	—	49	—	192	284	7
45	**1**	**18**	**1**	**4**	—	**18**	—	**69**	**2**	**48**	—	**37**	—	**54**	—	**15**	—	**213**	**4**	**831**	**1,167**	**8**
5	—	—	1	1	—	13	—	—	—	23	—	20	—	24	—	2	—	31	3	144	249	9
4	1	5	—	—	—	4	—	29	2	3	—	17	—	13	—	5	—	41	—	191	283	10
3	—	2	—	3	—	1	—	12	—	10	—	—	—	12	—	8	—	61	1	243	268	11
16	—	7	—	—	—	—	—	16	—	7	—	—	—	3	—	—	—	36	—	129	166	12
17	—	4	—	—	—	—	—	12	—	5	—	—	—	2	—	—	—	44	—	124	201	13

TOWN : IV - KARAULI

Sl. No.	Code No.	U.A./Town/Ward/Block	Area (in Sq. Kms.)	Occupied Residential Houses	Households	TOTAL POPULATION			Scheduled Castes		Scheduled Tribes		Literate and Educated Persons		Total Workers (I-IX)	
						P	M	F	M	F	M	F	M	F	M	F
0	1	2	3	4	5	6	7	8	9	10	11	12	13	14	15	16
14		**Ward No. 3**		**559**	**608**	**3,562**	**1,870**	**1,692**	**325**	**296**	**5**	**—**	**696**	**216**	**730**	**33**
15		Block 11		111	114	663	354	309	49	38	—	—	115	21	119	2
16		Block 12		86	98	618	314	304	3	5	—	—	152	85	138	12
17		Block 13		71	88	492	264	228	159	136	—	—	45	—	129	13
18		Block 14		102	102	691	350	341	113	117	—	—	34	1	120	3
19		Block 15		81	98	500	275	225	—	—	—	—	201	74	106	1
20		Block 16		108	108	598	313	285	1	—	5	—	149	35	118	2
21		**Ward No. 4**		**597**	**688**	**3,487**	**1,884**	**1,603**	**160**	**147**	**21**	**4**	**1155**	**371**	**705**	**43**
22		Block 17		102	106	650	344	306	—	—	—	—	223	80	139	12
23		Block 18		80	138	679	373	306	—	—	12	—	245	69	141	5
24		Block 19		118	133	596	334	262	24	22	1	—	235	78	136	16
25		Block 20		134	146	769	392	377	50	51	1	3	240	102	157	9
26		Block 21		163	165	793	441	352	86	74	7	1	212	42	132	1
27		**Ward No. 5**		**432**	**507**	**2,885**	**1,549**	**1,336**	**70**	**64**	**1**	**—**	**870**	**320**	**633**	**55**
28		Block 22		82	105	609	320	289	—	—	—	—	216	88	115	11
29		Block 23		81	85	562	305	257	18	17	—	—	129	31	144	1
30		Block 24		115	115	588	319	269	—	—	1	—	242	93	115	8
31		Block 25		69	105	580	321	259	6	1	—	—	192	73	136	9
32		Block 26		85	97	546	284	262	46	46	—	—	91	35	123	26
33		**Ward No. 6**		**447**	**516**	**,95**	**1,618**	**1,332**	**105**	**76**	**33**	**27**	**926**	**322**	**668**	**48**
34		Block 27		70	76	477	267	210	23	20	—	—	115	44	88	9
35		Block 28		55	65	416	225	191	—	—	—	—	134	47	101	3
36		Block 29		72	99	612	332	280	20	17	1	—	233	81	135	22
37		Block 30		115	139	723	377	346	12	10	—	—	179	69	163	10
38		Block 31		135	137	722	417	305	50	29	32	27	265	81	181	4
39		**Ward No. 7**		**486**	**593**	**2 1**	**1,560**	**1,253**	**224**	**183**	**54**	**8**	**853**	**332**	**690**	**84**
40		Block 32		69	100	503	269	234	7	10	—	—	176	80	121	16
41		Block 33		90	93	491	276	215	—	—	—	—	205	70	111	1
42		Block 34		36	70	388	214	174	3	2	—	—	156	65	90	3
43		Block 35		124	133	699	366	333	149	122	7	4	135	91	191	46
44		Block 36		167	197	732	435	297	65	49	47	4	181	26	177	18
45		**Ward No. 8**		**496**	**508**	**2,751**	**1,4**	**1,281**	**350**	**343**	**11**	**1**	**315**	**40**	**728**	**70**
46		Block 37		77	77	491	256	235	42	34	—	—	30	1	118	3
47		Block 38		84	84	464	236	228	—	—	—	—	39	—	120	—
48		Block 39		184	196	936	522	414	64	75	11	1	192	36	261	13
49		Block 40		61	61	332	180	152	20	17	—	—	40	2	85	2
50		Block 41		90	90	528	276	252	224	217	—	—	14	1	144	52
51		**Ward No. 9**		**369**	**369**	**1,685**	**898**	**787**	**296**	**248**	**16**	**25**	**170**	**9**	**458**	**28**
52		Block 42		77	77	395	217	178	105	88	2	—	35	4	115	4
53		Block 43		87	87	351	187	164	158	140	—	—	43	—	90	3

WORKERS																		NON-WORKERS		Sl. No.
I		II		III		IV		V(a)		V(b)		VI		VII		VIII		IX		X		
M	F	M	F	M	F	M	F	M	F	M	F	M	F	M	F	M	F	M	F	M	F	
17	18	19	20	21	22	23	24	25	26	27	28	29	30	31	32	33	34	35	36	37	38	0
84	**5**	**38**	**5**	**2**	**—**	**3**	**—**	**126**	**15**	**117**	**3**	**62**	**1**	**85**	**—**	**21**	**—**	**192**	**4**	**1,140**	**1,659**	14
21	—	10	—	—	—	—	—	19	—	6	1	4	—	28	—	7	—	24	1	235	307	15
23	—	5	1	2	—	—	—	32	11	19	—	1	—	3	—	5	—	48	—	176	292	16
21	4	20	4	—	—	—	—	14	4	10	—	52	1	8	—	—	—	4	—	135	215	17
14	1	2	—	—	—	—	—	54	—	23	2	—	—	4	—	4	—	19	—	230	338	18
2	—	—	—	—	—	3	—	6	—	14	—	2	—	19	—	2	—	58	1	169	224	19
3	—	1	—	—	—	—	—	1	—	45	—	3	—	23	—	3	—	39	2	195	283	20
52	**5**	**3**	**2**	**10**	**1**	**—**	**—**	**51**	**14**	**36**	**—**	**25**	**—**	**118**	**7**	**51**	**—**	**359**	**14**	**1,179**	**1,560**	21
5	—	—	1	3	—	—	—	25	8	17	—	3	—	15	2	6	—	65	1	205	294	22
4	—	1	—	—	—	—	—	4	—	11	—	2	—	43	3	13	—	63	2	232	301	23
13	2	1	1	1	—	—	—	6	5	4	—	7	—	18	2	14	—	72	6	198	246	24
21	3	1	—	5	1	—	—	11	1	2	—	—	—	23	—	11	—	83	4	235	368	25
9	—	—	—	1	—	—	—	5	—	2	—	13	—	19	—	7	—	76	1	309	351	26
6	**1**	**1**	**2**	**5**	**—**	**—**	**—**	**45**	**18**	**118**	**3**	**5**	**—**	**244**	**11**	**17**	**—**	**192**	**20**	**916**	**1,281**	27
1	—	—	—	—	—	—	—	—	—	32	1	4	—	49	5	4	—	25	5	205	278	28
—	—	—	—	4	—	—	—	2	—	17	1	—	—	62	—	—	—	59	—	161	256	29
2	1	—	—	—	—	—	—	—	—	20	—	1	—	50	1	3	—	39	6	204	261	30
1	—	—	—	—	—	—	—	40	2	29	1	—	—	46	4	5	—	15	2	185	250	31
2	—	1	2	1	—	—	—	3	16	20	—	—	—	37	1	5	—	54	7	161	236	32
122	**14**	**4**	**1**	**1**	**—**	**—**	**—**	**93**	**19**	**106**	**1**	**24**	**—**	**175**	**6**	**24**	**—**	**119**	**7**	**950**	**1,284**	33
12	4	—	—	—	—	—	—	9	—	52	1	—	—	11	—	4	—	—	4	179	201	34
3	—	—	—	—	—	—	—	7	—	19	—	1	—	50	2	9	—	12	1	124	188	35
3	—	2	1	—	—	—	—	26	17	17	—	1	—	51	2	6	—	29	2	197	258	36
13	6	—	—	—	—	—	—	33	2	18	—	21	—	34	2	4	—	40	—	214	336	37
91	4	2	—	1	—	—	—	18	—	—	—	1	—	29	—	1	—	38	—	236	301	38
61	**11**	**8**	**1**	**3**	**—**	**5**	**—**	**57**	**13**	**54**	**—**	**11**	**—**	**179**	**2**	**50**	**—**	**262**	**57**	**870**	**1,169**	39
—	—	1	—	1	—	—	—	15	—	1	—	6	—	28	—	3	—	66	16	148	218	40
1	—	—	—	—	—	1	—	8	—	19	—	4	—	50	—	6	—	22	1	165	214	41
1	—	—	—	1	—	—	—	—	—	19	—	—	—	37	—	5	—	27	3	124	171	42
20	6	1	—	1	—	—	—	15	5	5	—	1	—	35	2	18	—	95	33	175	287	43
39	5	6	1	—	—	4	—	19	8	10	—	—	—	29	—	18	—	52	4	258	279	44
189	**12**	**118**	**2**	**41**	**—**	**—**	**—**	**50**	**16**	**18**	**7**	**38**	**—**	**35**	**1**	**40**	**—**	**199**	**32**	**742**	**1,211**	45
28	—	36	—	—	—	—	—	5	1	1	—	5	—	6	—	9	—	28	2	138	232	46
11	—	60	—	—	—	—	—	5	—	4	—	2	—	6	—	6	—	26	—	116	228	47
127	6	3	—	40	—	—	—	1	—	3	—	2	—	9	—	14	—	62	7	261	401	48
12	—	17	2	—	—	—	—	1	—	6	—	1	—	4	—	5	—	39	—	95	150	49
11	6	2	—	1	—	—	—	38	15	4	7	28	—	10	1	6	—	44	23	132	200	50
111	**4**	**84**	**19**	**4**	**—**	**1**	**—**	**7**	**—**	**55**	**—**	**80**	**2**	**19**	**—**	**7**	**—**	**90**	**3**	**440**	**759**	51
24	2	1	—	—	—	—	—	—	—	3	—	53	1	3	—	2	—	29	1	102	174	52
5	—	2	—	1	—	1	—	—	—	49	—	2	1	6	—	1	—	23	2	97	161	53

TOWN : IV - KARAULI, V - SAWAI MADHOPUR

Sl. No.	Code No.	U.A./Town/Ward/Block	Area (in Sq. Kms.)	Occupied Residential Houses	Households	TOTAL POPULATION			Scheduled Castes		Scheduled Tribes		Literate and Educated Persons		Total Workers (I-IX)	
						P	M	F	M	F	M	F	M	F	M	F
0	1	2	3	4	5	6	7	8	9	10	11	12	13	14	15	16
54		Block 44		110	110	486	265	221	—	—	14	25	62	2	136	21
55		Block 45		95	95	453	229	224	33	20	—	—	30	3	117	—
56		**Ward No. 10**		**443**	**444**	**2,480**	**1,358**	**1,122**	**99**	**92**	**5**	**—**	**122**	**6**	**777**	**240**
57		Block 46		157	158	903	500	403	—	3	5	—	46	1	289	181
58		Block 47		153	153	778	437	341	4	4	—	—	22	1	259	53
59		Block 48		133	133	799	421	378	95	85	—	—	54	4	229	6
1		**SAWAI MADHOPUR U.A.**	**31.45**	**8,893**	**9,326**	**43,284**	**23,469**	**19,815**	**4510**	**3952**	**394**	**183**	**12448**	**4664**	**11415**	**1044**
2	**V**	**SAWAI MADHOPUR TOWN***	**7.87**	**4,043**	**4,130**	**21,105**	**11,170**	**9,935**	**1548**	**1440**	**133**	**43**	**6160**	**2305**	**5302**	**558**
3		**Ward No. 1**		**192**	**208**	**1,178**	**623**	**555**	**5**	**5**	**—**	**—**	**333**	**91**	**298**	**11**
4		Block 1		58	65	370	189	181	5	5	—	—	87	29	92	8
5		Block 2		47	49	245	127	118	—	—	—	—	65	24	59	3
6		Block 3		87	94	563	307	256	—	—	—	—	181	38	147	—
7		**Ward No. 2**		**480**	**483**	**2,603**	**1,367**	**1,236**	**325**	**252**	**2**	**—**	**543**	**153**	**660**	**79**
8		Block 4		71	71	440	247	193	198	146	—	—	29	8	89	15
9		Block 5		81	81	436	223	213	—	—	—	—	81	4	121	47
10		Block 6		112	112	574	314	260	50	37	—	—	143	48	168	9
11		Block 7		104	104	525	262	263	77	69	—	—	132	48	132	6
12		Block 8		112	115	628	321	307	—	—	2	—	158	45	150	2
13		**Ward No. 3**		**246**	**246**	**1,211**	**627**	**584**	**—**	**—**	**—**	**—**	**442**	**171**	**301**	**8**
14		Block 9		134	134	651	341	310	—	—	—	—	250	105	169	6
15		Block 10		112	112	560	286	274	—	—	—	—	192	66	132	2
16		**Ward No. 4**		**193**	**193**	**983**	**515**	**468**	**76**	**65**	**1**	**—**	**242**	**68**	**262**	**45**
17		Block 11		84	84	436	232	204	27	28	1	—	161	63	118	4
18		Block 12		109	109	547	283	264	49	37	—	—	81	5	144	41
19		**Ward No. 5**		**196**	**196**	**983**	**538**	**445**	**—**	**—**	**—**	**—**	**371**	**136**	**228**	**2**
20		Block 13		110	110	538	303	235	—	—	—	—	219	82	120	2
21		Block 14		86	86	445	235	210	—	—	—	—	152	54	108	—
22		**Ward No. 6**		**201**	**215**	**1,298**	**682**	**616**	**5**	**3**	**—**	**—**	**408**	**184**	**305**	**5**
23		Block 15		64	65	450	239	211	—	—	—	—	114	26	108	1
24		Block 16		57	69	375	197	178	—	—	—	—	113	52	92	3
25		Block 17		80	81	473	246	227	5	3	—	—	181	106	105	1
26		**Ward No. 7**		**217**	**223**	**1,076**	**569**	**507**	**5**	**3**	**4**	**4**	**384**	**217**	**254**	**13**
27		Block 18		105	111	520	265	255	—	—	4	4	181	98	114	5
28		Block 19		112	112	556	304	252	5	3	—	—	203	119	140	8

* For Special Charges Cement Factory and Railway Colony Sawai Madhopur-see Appendix-II.

WORKERS																				NON-WORKERS		
I		II		III		IV		V(a)		V(b)		VI		VII		VIII		IX		X		
M	F	M	F	M	F	M	F	M	F	M	F	M	F	M	F	M	F	M	F	M	F	Sl. No.
17	18	19	20	21	22	23	24	25	26	27	28	29	30	31	32	33	34	35	36	37	38	0
46	2	67	19	—	—	—	—	7	—	1	—	—	—	3	—	3	—	9	—	129	200	54
36	—	14	—	3	—	—	—	—	—	2	—	25	—	7	—	1	—	29	—	112	224	55
538	**219**	**48**	**12**	**24**	**6**	**73**	—	**1**	—	**15**	—	**18**	—	**10**	**2**	**12**	—	**38**	**1**	**581**	**882**	56
259	174	13	7	—	—	—	—	1	—	1	—	1	—	3	—	4	—	7	—	211	222	57
140	39	31	5	23	6	20	—	—	—	14	—	10	—	3	2	3	—	15	1	178	288	58
139	6	4	—	1	—	53	—	—	—	—	—	7	—	4	—	5	—	16	—	192	372	59
756	**137**	**136**	**53**	**105**	**13**	**11**	**9**	**1059**	**247**	**2674**	**144**	**363**	**37**	**1867**	**91**	**1342**	**35**	**3102**	**278**	**12,054**	**18,771**	1
164	**46**	**34**	**15**	**74**	**13**	**9**	**8**	**894**	**226**	**837**	**67**	**227**	**16**	**1378**	**60**	**365**	**2**	**1320**	**104**	**5,868**	**9,377**	2
7	**3**	—	—	—	—	—	—	**53**	—	**83**	—	**6**	—	**76**	**4**	**26**	—	**47**	**4**	**325**	**544**	3
7	**3**	—	—	—	—	—	—	7	—	24	—	2	—	18	2	7	—	27	3	97	173	4
—	—	—	—	—	—	—	—	2	—	30	—	—	—	17	2	1	—	9	1	68	115	5
—	—	—	—	—	—	—	—	44	—	29	—	4	—	41	—	18	—	11	—	160	256	6
41	**21**	**12**	**10**	**22**	**1**	—	—	**50**	**5**	**107**	**10**	**21**	**1**	**145**	**13**	**74**	—	**188**	**18**	**707**	**1,157**	7
—	—	—	—	—	—	—	—	3	—	7	—	1	—	13	1	5	—	60	14	158	178	8
36	20	12	10	9	1	—	—	10	5	8	4	4	—	10	7	11	—	21	—	102	166	9
4	1	—	—	12	—	—	—	9	—	40	5	5	—	37	—	19	—	42	3	146	251	10
1	—	—	—	1	—	—	—	2	—	28	1	8	—	43	4	5	—	44	1	130	257	11
—	—	—	—	—	—	—	—	26	—	24	—	3	1	42	1	34	—	21	—	171	305	12
4	—	—	—	**1**	—	—	—	**37**	—	**61**	—	**4**	—	**137**	**1**	**12**	—	**45**	**7**	**326**	**576**	13
1	—	—	—	—	—	—	—	32	—	20	—	1	—	7o	1	10	—	29	5	172	304	14
3	—	—	—	1	—	—	—	5	—	41	—	3	—	61	—	2	—	16	2	154	272	15
5	—	—	—	**31**	**3**	**2**	—	**17**	**4**	**45**	**9**	**57**	**1**	**57**	**23**	**13**	—	**35**	**5**	**253**	**423**	16
—	—	—	—	1	—	—	—	—	—	22	3	41	1	35	—	2	—	17	—	114	200	17
5	—	—	—	30	3	2	—	17	4	23	6	16	—	22	23	11	—	18	5	139	223	18
1	—	—	—	**2**	—	—	—	**2**	**1**	**20**	—	**25**	—	**117**	—	**14**	—	**47**	**1**	**310**	**443**	19
1	—	—	—	—	—	—	—	1	1	13	—	—	—	77	—	5	—	23	1	183	233	20
—	—	—	—	2	—	—	—	1	—	7	—	25	—	40	—	9	—	24	—	127	210	21
3	—	—	—	—	—	—	—	**92**	**1**	**47**	**1**	**2**	—	**110**	**1**	**3**	—	**48**	**2**	**377**	**611**	22
—	—	—	—	—	—	—	—	50	—	14	—	—	—	29	1	1	—	14	—	131	210	23
1	—	—	—	—	—	—	—	32	1	20	1	1	—	31	—	—	—	7	1	105	175	24
2	—	—	—	—	—	—	—	10	—	13	—	1	—	50	—	2	—	27	1	141	226	25
—	—	1	—	—	—	—	—	**24**	—	**39**	**5**	**3**	—	**101**	**4**	**9**	—	**77**	**4**	**315**	**494**	26
—	—	1	—	—	—	—	—	11	—	20	3	—	—	41	1	1	—	40	1	151	250	27
—	—	—	—	—	—	—	—	13	—	19	2	3	—	60	3	8	—	37	3	164	244	28

TOWN : V - SAWAI MADHOPUR

Sl. No.	Code No.	U.A /Town/Ward/Block	Area (in Sq. Kms.)	Occupied Residential Houses	Households	TOTAL POPULATION			Scheduled Castes		Scheduled Tribes		Literate and Educated Persons		Total Workers (I-IX)	
						P	M	F	M	F	M	F	M	F	M	F
0	1	2	3	4	5	6	7	8	9	10	11	12	13	14	15	16
29		**Ward No. 8**		**299**	**299**	**1,268**	**721**	**547**	**1**	**1**	**36**	**22**	**550**	**219**	**305**	**15**
30		Block 20		88	88	363	209	154	—	—	—	—	166	64	90	10
31		Block 21		112	112	444	244	200	—	—	3	4	178	84	107	2
32		Block 22		99	99	461	268	193	1	1	33	18	206	71	108	3
33		**Ward No. 9**		**308**	**308**	**1,385**	**807**	**578**	**26**	**12**	**66**	**17**	**558**	**203**	**366**	**21**
34		Block 23		126	126	482	296	186	—	—	2	—	219	76	140	5
35		Block 24		73	73	441	251	190	14	—	41	—	183	78	92	5
36		Block 25		109	109	462	260	202	12	12	23	17	156	49	134	11
37		**Ward No. 10**		**253**	**258**	**1,352**	**736**	**616**	**5**	**4**	**19**	—	**383**	**203**	**334**	**76**
38		Block 26		70	70	321	177	144	—	—	2	—	107	66	73	5
39		Block 27		93	94	478	252	226	1	—	6	—	155	80	97	11
40		Block 28		90	94	553	307	246	4	4	11	—	120	57	164	60
41		**Ward No. 11**		**154**	**168**	**896**	**457**	**439**	**3**	**3**	—	—	**276**	**116**	**205**	**9**
42		Block 29		74	76	413	208	205	—	—	—	—	139	50	85	5
43		Block 30		80	92	483	249	234	3	3	—	—	137	66	120	4
44		**Ward No. 12**		**237**	**237**	**1,290**	**661**	**629**	**3**	—	—	—	**405**	**215**	**323**	**10**
45		Block 31		84	84	446	228	218	—	—	—	—	162	110	110	5
46		Block 32		86	86	501	255	246	—	—	—	—	140	71	114	2
47		Block 33		67	67	343	178	165	3	—	—	—	103	34	99	3
48		**Ward No. 13**		**477**	**487**	**2,284**	**1,200**	**1,084**	**370**	**362**	**4**	—	**530**	**165**	**614**	**78**
49		Block 34		97	101	449	245	204	—	—	—	—	128	42	115	6
50		Block 35		84	84	417	212	205	36	33	—	—	133	53	109	2
51		Block 36		121	121	531	287	244	23	25	4	—	141	46	144	25
52		Block 37		90	90	434	216	218	159	171	—	—	62	15	126	35
53		Block 38		85	91	453	240	213	152	133	—	—	66	9	120	10
54		**Ward No. 14**		**381**	**400**	**2,160**	**1,078**	**1,082**	**704**	**713**	—	—	**495**	**61**	**524**	**167**
55		Block 39		107	117	610	293	317	215	227	—	—	148	30	131	48
56		Block 40		32	32	186	89	97	89	97	—	—	59	6	40	—
57		Block 41		83	84	452	224	228	183	182	—	—	92	4	111	10
58		Block 42		68	75	424	217	207	217	207	—	—	99	4	104	2
59		Block 43		91	92	488	255	233	—	—	—	—	97	17	138	107
60		**Ward No. 15**		**209**	**209**	**1,138**	**589**	**549**	**20**	**17**	**1**	—	**240**	**103**	**323**	**19**
61		Block 44		60	60	369	191	178	—	—	—	—	115	82	96	1
62		Block 45		79	79	387	202	185	—	—	—	—	59	10	125	10
63		Block 46		70	70	382	196	186	20	17	1	—	66	11	102	8

WORKERS																				NON-WORKERS		Sl. No.
I		II		III		IV		V(a)		V(b)		VI		VII		VIII		IX		X		
M	F	M	F	M	F	M	F	M	F	M	F	M	F	M	F	M	F	M	F	M	F	
17	18	19	20	21	22	23	24	25	26	27	28	29	30	31	32	33	34	35	36	37	38	0
2	**2**	**1**	**—**	**1**	**—**	**1**	**—**	**12**	**—**	**40**	**1**	**3**	**—**	**108**	**—**	**19**	**—**	**118**	**12**	**416**	**532**	29
—	—	—	—	—	—	—	—	2	—	9	—	2	—	46	—	1	—	30	10	119	144	30
1	—	—	—	1	—	1	—	3	—	15	—	—	—	37	—	5	—	44	2	137	198	31
1	2	1	—	—	—	—	—	7	—	16	1	1	—	25	—	13	—	44	—	160	190	32
9	**6**	**6**	**1**	**2**	**—**	**—**	**—**	**—**	**—**	**46**	**8**	**1**	**1**	**120**	**—**	**19**	**—**	**163**	**5**	**441**	**557**	33
2	—	3	—	—	—	—	—	—	—	14	4	—	—	51	—	9	—	61	1	156	181	34
—	—	—	—	—	—	—	—	—	—	20	3	1	1	33	—	2	—	36	1	159	185	35
7	6	3	1	2	—	—	—	—	—	12	1	—	—	36	—	8	—	66	3	126	191	36
23	**6**	**9**	**3**	**3**	**—**	**—**	**—**	**74**	**50**	**24**	**3**	**4**	**—**	**57**	**1**	**45**	**1**	**95**	**12**	**402**	**540**	37
5	—	3	—	—	—	—	—	5	1	5	—	2	—	23	1	1	—	29	3	104	139	38
18	6	6	3	—	—	—	—	2	—	7	—	1	—	18	—	11	—	34	2	155	215	39
—	—	—	—	3	—	—	—	67	49	12	3	1	—	16	—	33	1	32	7	143	186	40
8	**2**	**1**	**—**	**2**	**—**	**—**	**—**	**11**	**1**	**48**	**2**	**12**	**—**	**43**	**3**	**29**	**1**	**51**	**—**	**252**	**430**	41
6	—	—	—	—	—	—	—	4	—	14	2	6	—	16	2	6	1	33	—	123	200	42
2	2	1	—	2	—	—	—	7	1	34	—	6	—	27	1	23	—	18	—	129	230	43
6	**—**	**2**	**—**	**1**	**—**	**1**	**—**	**35**	**3**	**63**	**1**	**11**	**—**	**106**	**3**	**19**	**—**	**79**	**3**	**338**	**619**	44
2	—	—	—	—	—	1	—	6	3	15	—	2	—	57	—	1	—	26	2	118	213	45
3	—	—	—	1	—	—	—	—	—	39	—	1	—	29	1	13	—	28	1	141	244	46
1	—	2	—	—	—	—	—	29	—	9	1	8	—	20	2	5	—	25	—	79	162	47
21	**—**	**—**	**—**	**3**	**9**	**1**	**—**	**70**	**22**	**99**	**12**	**53**	**3**	**141**	**7**	**37**	**—**	**189**	**25**	**586**	**1,006**	48
11	—	—	—	1	—	1	—	22	3	18	1	—	—	33	—	4	—	25	2	130	198	49
—	—	—	—	—	—	—	—	—	—	15	1	6	—	44	—	12	—	32	1	103	203	50
—	—	—	—	—	—	—	—	19	8	42	6	2	—	40	7	9	—	32	4	143	219	51
10	—	—	—	1	9	—	—	21	10	10	3	30	3	5	—	11	—	38	10	90	183	52
—	—	—	—	1	—	—	—	8	1	14	1	15	—	19	—	1	—	62	8	120	203	53
3	**5**	**—**	**—**	**3**	**—**	**4**	**8**	**290**	**126**	**66**	**14**	**23**	**10**	**29**	**—**	**24**	**—**	**82**	**4**	**554**	**915**	54
3	5	—	—	3	—	4	8	20	21	29	10	11	1	17	—	11	—	33	3	162	269	55
—	—	—	—	—	—	—	—	24	—	—	—	1	—	—	—	2	—	13	—	49	97	56
—	—	—	—	—	—	—	—	69	1	11	1	9	8	1	—	1	—	20	—	113	218	57
—	—	—	—	—	—	—	—	72	—	19	1	2	1	5	—	1	—	5	—	113	205	58
—	—	—	—	—	—	—	—	105	104	7	2	—	—	6	—	9	—	11	1	117	126	59
31	**1**	**2**	**1**	**3**	**—**	**—**	**—**	**127**	**13**	**49**	**1**	**2**	**—**	**31**	**1**	**22**	**—**	**56**	**2**	**266**	**530**	60
18	—	—	—	—	—	—	—	12	—	24	—	—	—	14	—	12	—	16	1	95	177	61
2	—	—	—	3	—	—	—	102	10	3	—	1	—	5	—	4	—	5	—	77	175	62
11	1	2	1	—	—	—	—	13	3	22	1	1	—	12	1	6	—	35	1	94	178	63

TOWN : VI - MAN TOWN

Sl. No.	Code No.	U.A./Town/Ward/Block	Area (in Sq. Kms.)	Occupied Residential Houses	Households	TOTAL POPULATION			Scheduled Castes		Scheduled Tribes		Literate and Educated Persons		Total Workers (I-IX)	
						P	M	F	M	F	M	F	M	F	M	F
0	1	2	3	4	5	6	7	8	9	10	11	12	13	14	15	16
1		MAN TOWN N.A. WITH OUTGROWTH	23.58	4,850	5,196	22,179	12,299	9,880	2962	2512	261	140	6288	2359	6113	486
2	VI	MAN TOWN N.A.	22.63	3,258	3,603	15,522	8,587	6,935	1871	1599	176	88	4335	1422	4377	386
3		Ward No. 1		89	123	585	315	270	22	27	—	—	81	17	165	14
4		Block 1		89	123	585	315	270	22	27	—	—	81	17	165	14
5		Ward No. 2		111	111	550	299	251	71	60	—	—	99	23	138	5
6		Block 2		111	111	550	299	251	71	60	—	—	99	23	138	5
7		Ward No. 3		105	105	542	268	274	27	21	—	—	145	53	139	22
8		Block 3		105	105	542	268	274	27	21	—	—	145	53	139	22
9		Ward No. 4		168	168	875	445	430	—	—	—	—	191	73	231	40
10		Block 4		168	168	875	445	430	—	—	—	—	191	73	231	40
11		Ward No. 5		82	82	417	225	192	22	23	—	—	129	32	97	—
12		Block 5		82	82	417	225	192	22	23	—	—	129	32	97	—
13		Ward No. 6		147	149	766	395	371	143	137	5	4	105	30	210	—
14		Block 6		147	149	766	395	371	143	137	5	4	105	30	210	—
15		Ward No. 7		77	190	738	407	331	12	11	1	—	246	93	199	2
16		Block 7		77	190	738	407	331	12	11	1	—	246	93	199	2
17		Ward No. 8		155	155	738	387	351	66	58	21	17	175	16	192	82
18		Block 8		155	155	738	387	351	66	58	21	17	175	16	192	82
19		Ward No. 9		60	68	297	174	123	22	12	12	1	112	40	116	4
20		Block 9		60	68	297	174	123	22	12	12	1	112	40	116	4
21		Ward No. 10		272	272	997	588	409	172	141	43	29	310	103	317	23
22		Block 10		158	158	588	343	245	161	131	28	18	134	39	182	22
23		Block 11		114	114	409	245	164	11	10	15	11	176	64	135	1
24		Ward No. 11		65	96	429	254	175	19	11	1	—	158	64	130	1
25		Block 12		65	96	429	254	175	19	11	1	—	158	64	130	1
26		Ward No. 12		100	120	475	257	218	29	26	3	2	185	81	160	4
27		Block 13		100	120	475	257	218	29	26	3	2	185	81	160	4

WORKERS																				NON-WORKERS		Sl. No.
I		II		III		IV		V(a)		V(b)		VI		VII		VIII		IX		X		
M	F	M	F	M	F	M	F	M	F	M	F	M	F	M	F	M	F	M	F	M	F	
17	18	19	20	21	22	23	24	25	26	27	28	29	30	31	32	33	34	35	36	37	38	0
592	91	102	38	31	—	2	1	165	21	1837	77	136	21	489	30	977	33	1782	174	6,186	9,394	1
591	91	101	37	28	—	—	—	160	21	402	17	132	15	454	29	948	27	1561	149	4,210	6,549	2
91	5	13	—	—	—	—	—	2	—	8	—	4	1	7	1	5	—	35	7	150	256	3
91	5	13	—	—	—	—	—	2	—	8	—	4	1	7	1	5	—	35	7	150	256	4
29	1	45	2	1	—	—	—	4	—	3	—	17	2	19	—	1	—	19	—	161	246	5
29	1	45	2	1	—	—	—	4	—	3	—	17	2	19	—	1	—	19	—	161	246	6
2	—	9	—	—	—	—	—	31	14	11	—	4	—	27	—	15	3	40	5	129	252	7
2	—	9	—	—	—	—	—	31	14	11	—	4	—	27	—	15	3	40	5	129	252	8
57	4	—	—	12	—	—	—	15	4	6	—	2	—	24	24	12	—	103	8	214	390	9
57	4	—	—	12	—	—	—	15	4	6	—	2	—	24	24	12	—	103	8	214	390	10
23	—	—	—	5	—	—	—	3	—	7	—	6	—	23	—	10	—	20	—	128	192	11
23	—	—	—	5	—	—	—	3	—	7	—	6	—	23	—	10	—	20	—	128	192	12
92	—	1	—	—	—	—	—	5	—	21	—	3	—	9	—	16	—	63	—	185	371	13
92	—	1	—	—	—	—	—	5	—	21	—	3	—	9	—	16	—	63	—	185	371	14
29	—	4	1	—	—	—	—	2	—	9	—	—	—	13	—	48	—	94	1	208	329	15
29	—	4	1	—	—	—	—	2	—	9	—	—	—	13	—	48	—	94	1	208	329	16
94	74	—	7	5	—	—	—	2	—	15	—	3	—	6	—	41	—	26	1	195	269	17
94	74	—	7	5	—	—	—	2	—	15	—	3	—	6	—	41	—	26	1	195	269	18
12	—	3	4	—	—	—	—	—	—	—	—	2	—	7	—	7	—	85	—	58	119	19
12	—	3	4	—	—	—	—	—	—	—	—	2	—	7	—	7	—	85	—	58	119	20
11	—	4	4	—	—	—	—	9	1	7	1	10	—	56	—	180	13	40	4	271	386	21
6	—	4	4	—	—	—	—	9	1	5	1	10	—	8	—	120	13	20	3	161	223	22
5	—	—	—	—	—	—	—	—	—	2	—	—	—	48	—	60	—	20	1	110	163	23
—	—	—	—	—	—	—	—	8	—	32	—	1	—	49	—	13	—	27	1	124	174	24
—	—	—	—	—	—	—	—	8	—	32	—	1	—	49	—	13	—	27	1	124	174	25
—	—	—	—	—	—	—	—	9	—	16	—	2	—	79	—	26	—	28	4	97	214	26
—	—	—	—	—	—	—	—	9	—	16	—	2	—	79	—	26	—	28	4	97	214	27

TOWN : VI - MAN TOWN

Sl. No.	Code No.	U.A./Town/Ward/Block	Area (in Sq. Kms.)	Occupied Residential Houses	Households	TOTAL POPULATION			Scheduled Castes		Scheduled Tribes		Literate and Educated Persons		Total Workers (I-IX)	
						P	M	F	M	F	M	F	M	F	M	F
0	1	2	3	4	5	6	7	8	9	10	11	12	13	14	15	16
28		**Ward No. 13**		**197**	**215**	**938**	**530**	**408**	**80**	**65**	**6**	**6**	**284**	**105**	**238**	**4**
29		Block 14		197	215	938	530	408	80	65	6	6	284	105	238	4
30		**Ward No. 14**		**65**	**67**	**348**	**190**	**158**	**186**	**158**	**2**	**—**	**82**	**4**	**59**	**5**
31		Block 15		65	67	348	190	158	186	158	2	—	82	4	59	5
32		**Ward N0. 15**		**109**	**109**	**658**	**348**	**310**	**158**	**139**	**—**	**—**	**60**	**4**	**185**	**110**
33		Block 16		109	109	658	348	310	158	139	—	—	60	4	185	110
34		**Ward No. 16**		**144**	**152**	**617**	**352**	**265**	**11**	**12**	**1**	**—**	**198**	**66**	**142**	**6**
35		Block 17		144	152	617	352	265	11	12	1	—	198	66	142	6
36		**Ward No. 17**		**83**	**99**	**334**	**186**	**148**	**4**	**2**	**6**	**2**	**133**	**68**	**107**	**2**
37		Block 18		83	99	334	186	148	4	2	6	2	133	68	107	2
38		**Ward No. 18**		**89**	**89**	**366**	**198**	**168**	**—**	**—**	**7**	**4**	**149**	**83**	**100**	**5**
39		Block 19		89	89	366	198	168	—	—	7	4	149	83	100	5
40		**Ward No. 19**		**36**	**68**	**300**	**161**	**139**	**4**	**4**	**6**	**—**	**89**	**41**	**80**	**2**
41		Block 20		36	68	300	161	139	4	4	6	—	89	41	80	2
42		**Ward No. 20**		**72**	**72**	**358**	**191**	**167**	**22**	**15**	**1**	**—**	**139**	**57**	**85**	**—**
43		Block 21		72	72	358	191	167	22	15	1	—	139	57	85	—
44		**Ward No. 21**		**118**	**133**	**601**	**327**	**274**	**97**	**92**	**—**	**—**	**153**	**29**	**148**	**8**
45		Block 22		118	133	601	327	274	97	92	—	—	153	29	148	8
46		**Ward No. 22**		**104**	**112**	**573**	**303**	**270**	**184**	**173**	**—**	**—**	**131**	**25**	**140**	**10**
47		Block 23		104	112	573	303	270	184	173	—	—	131	25	140	10
48		**Ward No. 23**		**101**	**123**	**322**	**233**	**89**	**2**	**—**	**4**	**—**	**169**	**42**	**162**	**1**
49		Block 24		101	123	322	233	89	2	—	4	—	169	42	162	1
50		**Ward No. 24**		**100**	**100**	**302**	**183**	**119**	**16**	**12**	**8**	**4**	**126**	**39**	**114**	**1**
51		Block 25		100	100	302	183	119	16	12	8	4	126	39	114	1
52		**Ward No. 25**		**224**	**224**	**898**	**493**	**405**	**296**	**238**	**3**	**2**	**209**	**30**	**292**	**30**
53		Block 26		224	224	898	493	405	296	238	3	2	209	30	292	30
54		**Ward No. 26**		**114**	**118**	**479**	**279**	**200**	**71**	**50**	**9**	**1**	**167**	**80**	**131**	**3**
55		Block 27		114	118	479	279	200	71	50	9	1	167	80	131	3

WORKERS																				NON-WORKERS		Sl. No.
I		II		III		IV		V(a)		V(b)		VI		VII		VIII		IX		X		
M	F	M	F	M	F	M	F	M	F	M	F	M	F	M	F	M	F	M	F	M	F	
17	18	19	20	21	22	23	24	25	26	27	28	29	30	31	32	33	34	35	36	37	38	0
—	—	—	—	—	—	—	—	4	—	1	—	12	2	16	—	17	—	188	2	292	404	28
—	—	—	—	—	—	—	—	4	—	1	—	12	2	16	—	17	—	188	2	292	404	29
3	—	7	—	—	—	—	—	1	—	45	4	—	—	—	1	1	—	2	—	131	153	30
3	—	7	—	—	—	—	—	1	—	45	4	—	—	—	1	1	—	2	—	131	153	31
98	2	3	19	2	—	—	—	1	—	6	—	20	2	4	—	4	—	47	87	163	200	32
98	2	3	19	2	—	—	—	1	—	6	—	20	2	4	—	4	—	47	87	163	200	33
20	2	—	—	—	—	—	—	—	1	11	—	5	—	16	—	38	—	52	3	210	259	34
20	2	—	—	—	—	—	—	—	1	11	—	5	—	16	—	38	—	52	3	210	259	35
—	—	—	—	—	—	—	—	5	—	2	—	—	—	18	—	—	—	82	2	79	146	36
—	—	—	—	—	—	—	—	5	—	2	—	—	—	18	—	—	—	82	2	79	146	37
—	—	—	—	—	—	—	—	1	—	—	—	1	—	1	—	2	—	95	5	98	163	38
—	—	—	—	—	—	—	—	1	—	—	—	1	—	1	—	2	—	95	5	98	163	39
1	—	—	—	—	—	—	—	12	1	22	—	—	—	12	—	10	1	23	—	81	137	40
1	—	—	—	—	—	—	—	12	1	22	—	—	—	12	—	10	1	23	—	81	137	41
3	—	—	—	—	—	—	—	12	—	30	—	1	—	23	—	5	—	11	—	106	167	42
3	—	—	—	—	—	—	—	12	—	30	—	1	—	23	—	5	—	11	—	106	167	43
1	—	5	—	—	—	—	—	6	—	44	4	13	3	7	—	22	—	50	1	179	266	44
1	—	5	—	—	—	—	—	6	—	44	4	13	3	7	—	22	—	50	1	179	266	45
9	1	2	—	—	—	—	—	4	—	78	7	7	—	11	1	9	—	20	1	163	260	46
9	1	2	—	—	—	—	—	4	—	78	7	7	—	11	1	9	—	20	1	163	260	47
—	—	—	—	—	—	—	—	—	—	1	—	—	—	1	—	—	—	160	1	71	88	48
—	—	—	—	—	—	—	—	—	—	1	—	—	—	1	—	—	—	160	1	71	88	49
—	—	—	—	—	—	—	—	—	—	3	—	1	—	3	—	1	—	106	1	69	118	50
—	—	—	—	—	—	—	—	—	—	3	—	1	—	3	—	1	—	106	1	69	118	51
15	2	3	—	3	—	—	—	24	—	22	1	11	4	15	1	81	8	118	14	201	375	52
15	2	3	—	3	—	—	—	24	—	22	1	11	4	15	1	81	8	118	14	201	375	53
—	—	1	—	—	—	—	—	—	—	—	—	7	1	2	—	110	1	11	1	148	197	54
—	—	1	—	—	—	—	—	—	—	—	—	7	1	2	—	110	1	11	1	148	197	55

TOWN : VI - MAN TOWN

Sl. No.	Code No.	U.A./Town/Ward/Block	Area (in Sq. Kms.)	Occupied Residential Houses	Households	TOTAL POPULATION			Scheduled Castes		Scheduled Tribes		Literate and Educated Persons		Total Workers (I-IX)	
						P	M	F	M	F	M	F	M	F	M	F
0	1	2	3	4	5	6	7	8	9	10	11	12	13	14	15	16
56		**Ward No. 27**		**131**	**135**	**427**	**263**	**164**	**36**	**23**	**23**	**13**	**155**	**50**	**142**	—
57		Block 28		131	135	427	263	164	36	23	23	13	155	50	142	—
58		**Ward No. 28**		**140**	**148**	**592**	**336**	**256**	**99**	**89**	**14**	**3**	**155**	**74**	**158**	**2**
59		Block 29		140	148	592	336	256	99	89	14	3	155	74	158	2
60	VIa	**OUTGROWTH***	0.95	**1,592**	**1,593**	**6,657**	**3,712**	**2,945**	**1091**	**913**	**85**	**52**	**1953**	**937**	**1736**	**100**
61		*Block 1*		*74*	*74*	*306*	*166*	*140*	*139*	*126*	—	—	*75*	*1*	*77*	*26*
62		*Block 2*		*65*	*65*	*243*	*139*	*104*	*11*	*7*	—	—	*111*	*51*	*69*	*1*
63		*Block 3*		*80*	*80*	*339*	*192*	*147*	*155*	*119*	—	—	*37*	*4*	*91*	*11*
64		*Block 4*		*120*	*120*	*475*	*265*	*210*	*207*	*172*	*5*	—	*51*	*5*	*136*	*16*
65		*Block 5*		*54*	*54*	*232*	*132*	*100*	—	—	—	—	*96*	*71*	*62*	*2*
66		*Block 6*		*130*	*130*	*478*	*255*	*223*	*3*	*1*	—	—	*194*	*150*	*136*	*7*
67		*Block 7*		*18*	*18*	*73*	*45*	*28*	*10*	*3*	—	—	*22*	*10*	*25*	—
68		*Block 8*		*142*	*142*	*700*	*376*	*324*	—	—	—	—	*302*	*184*	*148*	*5*
69		*Block 9*		*150*	*150*	*647*	*352*	*295*	*88*	*78*	—	—	*150*	*51*	*164*	*8*
70		*Block 10*		*98*	*98*	*491*	*281*	*210*	*161*	*132*	*5*	*3*	*131*	*27*	*117*	*4*
71		*Block 11*		*104*	*104*	*512*	*283*	*229*	*12*	*12*	—	—	*223*	*147*	*109*	*2*
72		*Block 12*		*90*	*90*	*362*	*197*	*165*	—	—	—	—	*134*	*80*	*80*	*1*
73		*Block 13*		*97*	*97*	*422*	*227*	*195*	*11*	*14*	—	—	*155*	*73*	*101*	*1*
74		*Block 14*		*91*	*91*	*429*	*244*	*185*	*50*	*41*	*13*	—	*39*	*2*	*98*	*4*
75		*Block 15*		*89*	*90*	*239*	*159*	*80*	*10*	*5*	—	—	*102*	*53*	*95*	*3*
76		*Block 16*		*60*	*60*	*214*	*122*	*92*	*73*	*67*	*14*	*7*	*81*	*26*	*79*	*2*
77		*Block 17*		*63*	*63*	*261*	*149*	*112*	*52*	*37*	*48*	*42*	*32*	*1*	*77*	—
78		*Block 18*		*52*	*52*	*178*	*101*	*77*	*87*	*71*	—	—	*17*	*1*	*54*	*5*
79		*Block 19*		*15*	*15*	*56*	*27*	*29*	*22*	*28*	—	—	*1*	—	*18*	*2*

Consisting of the urbanised though non-municipalised portion of Chak Chainpura village (Cement Factory).

WORKERS																				NON-WORKERS		Sl. No.
I		II		III		IV		V(a)		V(b)		VI		VII		VIII		IX		X		
M	F	M	F	M	F	M	F	M	F	M	F	M	F	M	F	M	F	M	F	M	F	
17	18	19	20	21	22	23	24	25	26	27	28	29	30	31	32	33	34	35	36	37	38	0
—	—	1	—	—	—	—	—	—	—	1	—	—	—	1	—	138	—	1	—	121	164	56
—	—	1	—	—	—	—	—	—	—	1	—	—	—	1	—	138	—	1	—	121	164	57
1	—	—	—	—	—	—	—	—	—	1	—	—	—	5	1	136	1	15	—	178	254	58
1	—	—	—	—	—	—	—	—	—	1	—	—	—	5	1	136	1	15	—	178	254	59
1	—	1	1	3	—	2	1	5	—	1435	60	4	6	35	1	29	6	221	25	1,976	2,845	60
—	—	—	—	1	—	—	—	—	—	64	21	—	—	5	—	5	4	2	1	89	114	61
—	—	—	—	—	—	—	—	—	—	66	—	—	—	—	—	1	—	2	1	70	103	62
—	—	—	—	—	—	—	—	—	—	84	9	2	—	—	—	2	2	3	—	101	136	63
—	—	—	—	2	—	—	—	—	—	117	11	—	5	1	—	2	—	14	—	129	194	64
—	—	—	—	—	—	—	—	—	—	54	—	—	—	1	—	3	—	4	2	70	98	65
—	—	—	—	—	—	—	—	—	—	118	2	—	—	1	1	—	—	17	4	119	216	66
—	—	—	—	—	—	—	—	—	—	12	—	—	—	13	—	—	—	—	—	20	28	67
—	—	—	—	—	—	—	—	—	—	141	—	—	—	1	—	—	—	6	5	228	319	68
—	—	—	—	—	—	2	—	2	—	2	—	1	1	3	—	14	—	140	7	188	287	69
—	—	—	—	—	—	—	—	—	—	113	3	—	—	—	—	—	—	4	1	164	206	70
1	—	—	—	—	—	—	—	—	—	102	2	—	—	1	—	—	—	5	—	174	227	71
—	—	—	—	—	—	—	—	—	—	77	1	—	—	—	—	2	—	1	—	117	164	72
—	—	—	—	—	—	—	—	—	—	95	1	—	—	1	—	—	—	5	—	126	194	73
—	—	—	1	—	—	—	—	1	—	97	3	—	—	—	—	—	—	—	—	146	181	74
—	—	—	—	—	—	—	1	1	—	91	—	1	—	1	—	—	—	1	2	64	77	75
—	—	—	—	—	—	—	—	—	—	75	2	—	—	—	—	—	—	4	—	43	90	76
—	—	—	—	—	—	—	—	—	—	63	—	—	—	5	—	—	—	9	—	72	112	77
—	—	—	—	—	—	—	—	1	—	48	3	—	—	1	—	—	—	4	2	47	72	78
—	—	1	—	—	—	—	—	—	—	16	2	—	—	1	—	—	—	—	—	9	27	79

APPENDICES

APPENDIX–I

LIST OF SCHEDULED CASTES AND SCHEDULED TRIBES FOR RAJASTHAN

List of Scheduled Castes and Scheduled Tribes for reorganised Rajasthan State according to the Scheduled Castes and Scheduled Tribes Lists (Modification) Order, 1956 issued by the President of India.

SCHEDULED CASTES

1. Throughout the State except Ajmer district, Abu Road taluka of Sirohi district and Sunel Tappa of Jhalawar district :—

1. Adi Dharmi
2. Aheri
3. Badi
4. Bagri
5. Bairwa or Berwa
6. Bajgar
7. Balai
8. Bansphor
9. Bargi, Vargi or Birgi.
10. Bawaria
11. Bedia or Beria
12. Bhand
13. Bhangi
14. Bidakia
15. Bola
16. Chamar, Bhambhi, Jatav, Jatia, Mochi, Raidass, Raigar or Ramdasia.
17. Chandal
18. Chura
19. Dabgar
20. Dhankia
21. Dheda
22. Dome
23. Gandia
24. Garancha Mehtar or Gancha
25. Garo, Garura or Gurda
26. Gavaria
27. Godhi
28. Jingar
29. Kalbelia
30. Kamad or Kamadia
31. Kanjar
32. Kapadia Sansi
33. Khangar
34. Khatik
35. Koli or Kori
36. Kooch Band
37. Koria
38. Kunjar
39. Madari or Bazigar
40. Majhabi
41. Megh or Meghwal
42. Mehar
43. Mehtar
44. Nut
45. Pasi
46. Rawal
47. Salvi
48. Sansi
49. Santia
50. Sarbhangi
51. Sargara
52. Singiwala
53. Thori or Nayak
54. Tirgar
55. Valmiki

2. In Ajmer district :—

1. Aheri
2. Bagri
3. Balai
4. Bambhi
5. Bansphod
6. Baori
7. Bargi
8. Bazigar
9. Bhangi
10. Bidakia
11. Chamar, Jatava, Jatia, Mochi or Raigar.
12. Dabgar
13. Dhanak
14. Dhed
15. Dhobi
16. Dholi
17. Dom
18. Garoda
19. Gancha
20. Kabirpanthi
21. Kalbelia
22. Khangar
23. Khatik
24. Koli
25. Koria
26. Kuchband
27. Mahar
28. Meghwal
29. Nat
30. Pasi
31. Rawal
32. Sarbhangi
33. Sargara
34. Satia
35. Thori
36. Tirgar
37. Kanjar
38. Sansi

3. In Abu Road Taluka of Sirohi district:—

1. Ager
2. Bakad or Bant
3. Bhambi, Bhambhi, Asadaru, Asodi, Chamadia, Chamar, Chambhar, Chamgar, Haralayya, Harali, Khalpa, Machigar, Mochigar, Madar, Madig, Telegu Mochi, Kamati Mochi, Ranigar, Rohidas, Rohit or Samgar.
4. Bhangi, Mehtar, Olgana, Rukhi, Malkana, Halalkhor, Lalbegi, Balmiki, Korar or Zadmalli.
5. Chalvadi or Channayya
6. Chenna Dasar or Holaya Dasar
7. Dhor, Kakkayya or Kankayya.
8. Garoda or Garo
9. Halleer
10. Halsar, Haslar, Hulasvar or Halasvar.
11. Holar or Valhar
12. Holaya or Holer
13. Lingader
14. Mahar, Taral or Dhegu Megu
15. Mahyavanshi, Dhed, Vankar or Maru Vankar.
16. Mang, Matang or Minimadig.
17. Mang-Garudi
18. Meghval or Menghvar
19. Mukri
20. Nadia or Hadi
21. Pasi
22. Shenva, Chenva, Sedma or Ravat.
23. Tirgar or Tirbanda
24. Turi

4. In Sunel Tappa of Jhalawar district :—

1. Bagri or Bagdi
2. Balai
3. Banchada
4. Barahar or Basod
5. Bargunda
6. Bedia
7. Bhangi or Mehtar
8. Bhanumati
9. Chamar, Bairwa, Bhambi, Jatav, Mochi, or Regar.
10. Chidar
11. Dhanuk
12. Dhed
13. Dom
14. Kanjar
15. Khatik
16. Koli or Kori
17. Kotwal
18. Mahar
19. Mang or Mang Garodi
20. Meghwal
21. Nat, Kalbelia or Saperi
22. Pardhi
23. Pasi
24. Sansi
25. Zamral

SCHEDULED TRIBES

1. Throughout the State except Ajmer district, Abu Road taluka of Sirohi district and Sunel Tappa of Jhalawar district :—

1. Bhil
2. Bhil Mina
3. Damor, Damaria
4. Garasia (excluding Rajput Garasia)
5. Mina
6. Sehria, Sahariya

2. In Ajmer district :—

1. Bhil
2. Bhil Mina

3. In Abu Road Taluka of Sirohi district :—

1. Barda
2. Bavacha or Bamcha
3. Bhil, including Bhil Garasia, Dholi Bhil, Dungri Bhil, Dungri Garasia, Mewasi, Bhil, Rawal Bhil, Tadvi Bhil, Bhagalia, Bhilala, Pawra, Vasava and Vasave.
4. Chodhara
5. Dhanka, including Tadvi, Tetaria and Valvi.
6. Dhodia
7. Dubla, including Talavia or Halpati.
8. Gamit or Gamta or Gavit, including Mavchi, Padvi, Vasava, Vasave and Valvi.
9. Gond or Rajgond
10. Kathodi or Kathari, including Dhor Kathodi or Dhor Katkari and Son Kathodi or Son Katkari.
11. Kokna, Kokni, Kukna
12. Koli Dhor, Tokre Koli, Kolcha or Kolgha
13. Naikda or Nayaka, including Cholivala Nayaka, Kapadia Nayaka, Mota Nayaka, and Nana Nayaka.
14. Pardhi, including Advichincher and Phanse Pardhi
15. Patelia
16. Pomla
17. Rathawa
18. Varli
19. Vitolia, Kotwalia or Barodia.

4. In Sunel Tappa of Jhalawar district :—

1. Gond
2. Korku
3. Seharia

APPENDIX–II

PRIMARY CENSUS ABSTRACT FOR SPECIAL CHARGES

Sl. No.	Name of Special Charge	Area	Occupied Residential Houses	Households	TOTAL POPULATION			Scheduled Castes		Scheduled Tribes		Literate and Educated Persons		Total Workers (I-IX)	
					P	M	F	M	F	M	F	M	F	M	F
1	2	3	4	5	6	7	8	9	10	11	12	13	14	15	16
1.	Phalodi Quarry, Sawai Madhopur		1,617	1,630	7,031	3,852	3,179	1,724	1535	152	125	1488	459	1788	167
2.	Railway Colony, Gangapur		1,047	1,047	5,207	2,835	2,372	402	299	76	38	1845	1061	1148	35
3.	Cement Factory, Sawai Madhopur		1,592	1,593	6,657	3,712	2,495	1,091	913	85	52	1953	937	1736	100
4.	Railway Colony, Sawai Madhopur		385	401	1,498	878	620	206	162	46	17	477	204	431	5

Sl. No.	WORKERS																				NON-WORKERS	
	I		II		III		IV		V(a)		V(b)		VI		VII		VIII		IX		X	
	M	F	M	F	M	F	M	F	M	F	M	F	M	F	M	F	M	F	M	F	M	F
1	17	18	19	20	21	22	23	24	25	26	27	28	29	30	31	32	33	34	35	36	37	38
1.	86	5	6	1	3	—	1,202	101	35	2	31	1	12	2	106	1	57	—	250	54	2,064	3,012
2.	—	—	—	—	—	—	—	—	10	1	5	—	2	—	7	—	987	11	137	23	1,687	2,337
3.	1	—	1	1	3	—	2	1	5	—	1435	60	4	6	35	1	29	6	221	25	1,976	2,845
4.	1	—	2	—	—	—	—	—	—	—	2	—	7	1	8	1	384	2	27	1	447	615

Notes : 1. Phalodi Quarry, Sawai Madhopur—Located in Sawai Madhopur Tehsil (Block No. 174) village Todra.

2. Railway Colony, Gangapur—Located in Gangapur Town (Block No. 58 to 68).

3. Cement factory, Sawai Madhopur—Located in "Outgrowth" of Man Town (Block No. 1 to 19).

4. Railway Colony, Sawai Madhopur—Located in Man Town (Block No. 27, 28 and 29).

SECTION III

COMMON APPENDICES & MAPS

(MAPS IN A SUPPLEMENT)

APPENDIX–I

ALPHABETICAL LIST OF TOWNS AND VILLAGES

PART–A : TOWNS

Sl. No.	Code No.	Name of Town		Page No. TD	Page No. PCA
1	III	Gangapur	गंगापुर	2–4(b)	90
2	II	Hindaun	हिन्डौन	2–4(b)	86
3	IV	Karauli	करौली	2–4(b)	94
4	VI	Man Town	मान टाउन	2–4(b)	102
5	V	Sawai Madhopur	सवाई माधोपुर	2–4(b)	89
6	I	Todabhim	टोडाभीम	2–4(b)	86

PART–B : VILLAGES

Sl. No.	Code No.	Name of Village		Page No. VD	Page No. PCA
		1. MAHWA TEHSIL			
1	49	Akbarpur	अकबरपुर	8	12
2	149	Alipur	अलीपुर	12	16
3	71	Allapur	अल्लापुर	8	12
4	104	Amarpur	अमरपुर	10	14
5	127	Aund Brahman	औण्ड ब्राह्मण	10	14
6	125	Aund Goojar	औण्ड गूजर	10	14
7	126	Aund Meena	औण्ड मीना	10	14
8	38	Badanpura	बदनपुरा	6	10
9	64	Bahar Khoh	बहड़ खोह	8	12
10	78	Balaheri	बालाहेड़ी	8	12
11	47	Bali	बली	8	12
12	115	Balloopura	बल्लूपुरा	10	14
13	1	Banawar	बनावड़	6	10
14	133	Bara Bujarg	बड़ा बुजर्ग	10	16
15	140	Baragaon	बड़ागाव	12	16
16	98	Bareetki	बरीतकी	10	14
17	35	Beerasna	बीरासना	6	10
18	42	Beergaon	बीरगांव	6	12
19	45	Berkhera	बेरखेड़ा	6	12
20	21	Bhandpura	भाण्डपुरा	6	10
21	55	Bhopur	भोपुर	8	12
22	113	Bhopur Shahpur	भोपुर शाहपुर	10	14
23	56	Bhopur Tappa	भोपुर टप्पा	8	12
24	97	Birana	बिराना	10	14
25	91	Birunda	बिडुन्दा	10	14
26	103	Choor Khera	चूर खेड़ा	10	14
27	31	Dallapura	दल्लापुरा	6	10
28	5	Daulatpura	दौलतपुरा	6	10
29	151	Dhano	ढण्ड	12	16
30	73	Dhanturi	धन्तुरी	8	12
31	36	Dhol Khera	ढोल खेड़ा	6	10
32	46	Doolapura	दूलापुरा	8	12
33	114	Gahnoli	गहनोली	10	14
34	22	Garh Himmatsingh	गढ़ हिम्मतसिंह	6	10
35	92	Garhi Patti	गढ़ी पट्टी	10	14
36	112	Gazipur	गाजीपुर	10	14
37	130	Gohandi Goojar	गोहन्डी गूजर	10	14
38	129	Gohandi Meena	गोहन्डी मीना	10	14
39	105	Goojar Kheriya	गूजर खेड़िया	10	14
40	19	Gopalgarh	गोपालगढ़	6	10
41	77	Guwarki	गुवारकी	8	12
42	2	Hadauli	हाडौली	6	10
43	8	Haldena	हल्देना	6	10
44	70	Handiya	हडिया	8	12
45	26	Haripura	हरीपुरा	6	10
46	79	Hasalpur	हासलपुर	8	12
47	76	Hurla	हुड़ला	8	12
48	3	Isarpura	ईसरपुरा	6	10
49	99	Jagrampura	जगरामपुरा	10	14
50	139	Jahazpur	जहाजपुर	12	16
51	144	Jalalpur	जलालपुर	12	16
52	40	Jatwara	जटवाड़ा	6	10
53	48	Kamalpura	कमालपुरा	8	12
54	86	Kayampur	कायमपुर	8	14
55	58	Kesra	केसरा	8	12
56	57	Kesri	केसरी	8	12
57	128	Khanpur	खानपुर	10	14
58	111	Khawda	खावदा	10	14
59	134	Kherla Bujarg	खेड़ला बुजर्ग	10	16
60	117	Kherla Gadali	खेड़ला गदाली	10	14
61	25	Kherli Kalan	खेड़ली कलां	6	10
62	24	Kherli Khurd	खेड़ली खुर्द	6	10
63	59	Kherli Naryansingh	खेड़ली नारायणसिंह	8	12

APPENDIX–I–contd.

ALPHABETICAL LIST OF TOWNS AND VILLAGES

Sl. No.	Code No.	Name of Village		Page No. VD	Page No. PCA	Sl. No.	Code No.	Name of Village		Page No. VD	Page No. PCA
64	137	Khilchipur	खिलचीपुर	12	16	105	120	Palanhera	पलान्हेड़ा	10	14
65	65	Khoh Kalan	खोह कलां	8	12	106	54	Pali	पाली	8	12
66	124	Khohra	खोहरा	10	14	107	33	Paloda	पालोदा	6	10
67	132	Khohra Mulla	खोहरा मुल्ला	10	16	108	41	Parla	पाड़ला	6	12
68	94	Khohra Nandsingh	खोहरा नन्दसिंह	10	14	109	84	Patti Kayampur	पट्टी कायमपुर	8	12
69	101	Khohri	खोहरी	10	14	110	106	Pawta Goojar	पावटा गूजर	10	14
70	102	Khonchpuri	खोचपुरी	10	14	111	34	Peelwa	पीलवा	6	10
71	93	Kirti Nagla	किर्ति नगला	10	14	112	87	Peepal Khera	पीपल खेड़ा	8	14
72	27	Kishorpura	किशोरपुरा	6	10	113	80	Peepaliwara	पीपलीवाड़ा	8	12
73	131	Koondla	कूंडला	10	16	114	20	Raipur	रायपुर	6	10
74	7	Kot	कोट	6	10	115	32	Rajgarh	राजगढ	6	10
75	109	Kutakpur	कुतकपुर	10	14	116	61	Rajpur	राजपुर	8	12
76	62	Ladanpur	लाडनपुर	8	12	117	50	Ramgarh	रामगढ़	8	12
77	119	Lalpur	लालपुर	10	14	118	30	Raseedpur	रसीदपुर	6	10
78	107	Langripura	लागड़ीपुरा	10	14	119	118	Rasoolpur	रसूलपुर	10	14
79	63	Magar-Kha	मगर-खां	8	12	120	141	Ratanpura	रतनपुरा	12	16
80	51	Mahuwa	महुवा	8	12	121	10	Raudalpur	रौदलपुर	6	10
81	13	Mandawar	मडावर	6	10	122	12	Reendli	रींदली	6	10
82	37	Manyapura	मान्यापुरा	6	10	123	6	Reenguspura	रींगसपुरा	6	10
83	89	Maujpur	मौजपुर	8	14	124	116	Ront	रोंत	10	14
84	100	Mausampur Patti	मौसमपुर पट्टी	10	14	125	145	Saira	सायड़ा	12	16
85	110	Meena Khediya	मीना खेडिया	10	14	126	68	Salampur	सालमपुर	8	12
86	136	Milkipura	मिलकीपुरा	12	16	127	142	Salempur	सलेमपुर	12	16
87	88	Mirzapur Gangwana	मिरजापुर गंगवाना	8	14	128	148	Samaspur	समसपुर	12	16
						129	96	Samaspur	समसपुर	10	14
88	122	Mohanpur	मोहनपुर	10	14	130	75	Samleti	समलेटी	8	12
89	81	Moond Kori	मूंड कोड़ी	8	12	131	123	Santha	सांथा	10	14
90	53	Motooka	मोटूका	8	12	132	60	Sarangpur	सारंगपुर	8	12
91	43	Nadna	नादना	6	12	133	15	Sarawali	सरावली	6	10
92	146	Nahra	नाहड़ा	12	16	134	90	Saypur	सायपुर	8	14
93	11	Nangal Charnan	नांगल चारनान	6	10	135	29	Seet	सीत	6	10
94	9	Nangal Kolra	नांगल कोलरा	6	10	136	52	Shahadpur	शहदपुर	8	12
95	17	Nangal Meena	नांगल मीना	6	10	137	152	Sheeshwara	शीशवाड़ा	12	16
96	4	Nangal Meo	नांगल मेव	6	10	138	147	Sikandarpur	सिकन्दरपुर	12	16
97	14	Nangal Sumer-singh	नांगल सुमेरसिंह	6	10	139	67	Sinduki	सिन्दुकी	8	12
						140	143	Sultanpura	सुलतानपुरा	12	16
98	108	Naugaon	नौगाव	10	14	141	16	Tahaldi	टहलडी	6	10
99	72	Nayagaon	नयागांव	8	12	142	138	Talchiri	तालचिड़ी	12	16
100	39	Norangpura	नोरंगपुरा	6	10	143	69	Teekri Jafran	टीकरी जाफरान	8	12
101	82	Norangwara	नोरंगवाड़ा	8	12	144	23	Teekri Kilanot	टीकरी किलानोत	6	10
102	95	Padli	पाडली	10	14	145	135	Tehra	तेहड़ा	10	16
103	121	Pahari	पहाड़ी	10	14	146	74	Thekra	ठेकड़ा	8	12
104	28	Pakhar	पाखर	6	10	147	66	Todra	टोडरा	8	12

APPENDIX–I–contd.

ALPHABETICAL LIST OF TOWNS AND VILLAGES

Sl. No.	Code No.	Name of Village		Page No. VD	Page No. PCA
148	44	Tudiyana	टुडियाना	6	12
149	18	Ukroond	उकरूंद	6	10
150	150	Virampur	विरमपुर	12	16
151	83	Vishala	विशाला	8	12
152	85	Vishala Chak	विशाला चक	8	12
		2. TODABHIM TEHSIL			
1	135	Akhawara	आखावाड़ा	18	22
2	3	Anatpura	अनतपुरा	12	16
3	1	Antarhera	आंतरड़ेडा	12	16
4	130	Arej	आरेज	18	22
5	36	Asro	असरो	14	18
6	128	Ayyapur	अय्यापुर	18	22
7	31	Azizpur	अजीजपुर	14	18
8	90	Badleta Bujarg	बदलेटा बुजर्ग	16	20
9	68	Badleta Khurd	बदलेटा खुर्द	14	20
10	138	Bahadurpur	बहादुरपुर	18	22
11	63	Balawas	बालावास	14	18
12	86	Balghat	बालघाट	16	20
13	70	Beejalwara	बीजलवाड़ा	14	20
14	91	Berdi	बेरडी	16	20
15	109	Bhadoli	भादोली	16	20
16	22	Bhaisa Kalan	भैंसा कलां	12	18
17	21	Bhaisa Khurd	भैंसा खुर्द	12	18
18	18	Bhaiseena	भैंसीना	12	16
19	6	Bhajera	भजेड़ा	12	16
20	4	Bhanakpura	भनकपुरा	12	16
21	74	Bhandari Androoni	भंडारी अन्दरूनी	16	20
22	85	Bhandari Berooni	भंडारी बेरूनी	16	20
23	39	Bheempur	भीमपुर	14	18
24	12	Bhoora	भूड़ा	12	16
25	139	Bhopur	भोपुर	18	22
26	127	Bhotwara	भोटवाड़ा	18	22
27	118	Bichpuri	बिचपुरी	18	22
28	58	Bonl	बोंल	14	18
29	136	Chak Bahadurpur	चक बहादुरपुर	18	22
30	54	Chak Gazipur	चक गाजीपुर	14	18
31	106	Chak Kanwarpura	चक कंवरपुरा	16	20
32	34	Chak Mahandwara	चक महंदवाड़ा	14	18
33	124	Chandwar	चन्दवाड़	18	22
34	23	Churpura	चुरपुरा	12	18
35	42	Dadanpur	दादनपुर	14	18
36	8	Dantli	दांतली	12	16
37	100	Deolen	देवलेन	16	20
38	80	Dhawan	धवान	16	20
39	55	Dorawali	डोरावली	14	18
40	72	Edalpur	ऐदलपुर	16	20
41	61	Fatehpur	फतेहपुर	14	18
42	67	Faujipur	फौजीपुर	14	20
43	52	Gadhi Badh	गढी बाढ	14	18
44	10	Gahroli	गहरोली	12	16
45	125	Gaonri	गांवड़ी	18	22
46	53	Gazipur	गाजीपर	14	18
47	137	Gazipur	गाजीपुर	18	22
48	88	Ghatra Sherpur	घाटरा शेरपुर	16	20
49	33	Gopalpura	गोपालपुरा	14	18
50	78	Gorda	गोरडा	16	20
51	98	Jagdishpura	जगदीशपुरा	16	20
52	97	Jaisinghpura	जयसिंहपुरा	16	20
53	47	Jaisni	जैसनी	14	18
54	20	Jhareesa	झाड़ीसा	12	16
55	46	Jhunki	झुनकी	14	18
56	27	Jodhpura	जोधपुरा	14	18
57	56	Jonl	जोल	14	18
58	133	Kalwari	कालवाड़ी	18	22
59	81	Kamalpura	कमालपुरा	16	20
60	38	Kaneti	कानेटी	14	18
61	115	Kanjoli	कंजोली	16	22
62	107	Kanwarpura	कंवरपुरा	16	20
63	95	Karampura	करमपुरा	16	20
64	2	Karanpur	करनपुर	12	16
65	59	Karari	करारी	14	18
66	112	Katara Aziz	कटारा अजीज	16	22
67	60	Khanpur	खानपुर	14	18
68	48	Kheri	खेड़ी	14	18
69	28	Kherkhiri	खेरखिड़ी	14	18
70	120	Khilchipur	खिलचीपुर	18	22
71	121	Khilchipurwara	खिलचीपुरवाड़ा	18	22
72	76	Khohra	खोहरा	16	20
73	129	Kirwara	किरवाड़ा	18	22
74	64	Kudhawal	कुढावल	14	18
75	117	Kuteela	कुटीला	18	22
76	71	Ladpur	लाडपुर	16	20
77	113	Ladawali	लपावली	16	22
78	123	Luhar Khera	लुहार खेड़ा	18	22

APPENDIX–I–contd.

ALPHABETICAL LIST OF TOWNS AND VILLAGES

Sl. No.	Code No.	Name of Village		Page No. VD	Page No. PCA
79	69	Machri	माचड़ी	14	20
80	24	Madhopura	माधोपुरा	12	18
81	35	Mahandwara	महन्दवाड़ा	14	18
82	122	Mahasinghpura	महासिंहपुरा	18	22
83	94	Majeedpura	मजीदपुरा	16	20
84	37	Makbara	मकबरा	14	18
85	75	Makhthot	मखठोट	16	20
86	51	Manderdoo	मडेरडू	14	18
87	43	Mannoj	मान्नोज	14	18
88	25	Mata Soola	माता सूला	12	18
89	9	Mehandipur	मेहंदीपुर	12	16
90	126	Mehswa	मेहस्वा	18	22
91	49	Mereda	मेरेडा	14	18
92	32	Mirzapur	मिरज़ापुर	14	18
93	99	Mohammadpur	मोहम्मदपुर	16	20
94	62	Mohanpur	मोहनपुर	14	18
95	92	Moondiya	मूंडिया	16	20
96	83	Morda	मोरडा	16	20
97	105	Mosalpur	मोसलपुर	16	20
98	19	Muthepur	मुठेपुर	12	16
99	79	Nand	नांद	16	20
100	44	Nandipur	नन्दीपुर	14	18
101	108	Nandpura	नन्दपुरा	16	20
102	29	Nangal Mandal	नांगल मांडल	14	18
103	84	Nangal Sherpur	नाँगल शेरपुर	16	20
104	66	Nangal Sultanpur	नांगल सुल्तानपुर	14	20
105	101	Nayagaon	नयागांव	16	20
106	141	Nisoora	निसूरा	18	22
107	77	Padampura	पदमपुरा	16	20
108	116	Pahari	पहाड़ी	18	22
109	26	Parli	पाड़ली	14	18
110	89	Parli	पाड़ली	16	20
111	14	Parli Jageer	पाड़ली जागीर	12	16
112	13	Parli Khalsa	पाड़ली खालसा	12	16
113	96	Pat Katara	पाट कटारा	16	20
114	7	Patoli	पाटोली	12	16
115	134	Patti Shekhpura	पट्टी शेखपुरा	18	22
116	102	Peelwa	पीलवा	16	20
117	87	Penchla	पेंचला	16	20
118	82	Rajoli	राजोली	16	20
119	73	Rajor	राजोर	16	20
120	103	Ranmalpara	रनमलपाड़ा	16	20
121	132	Ranoli	रानोली	18	22
122	140	Sahjanpur	सहजनपुर	18	22
123	93	Salempur	सलेमपुर	16	20
124	111	Salimpur	सालिमपुर	16	22
125	11	Sankarwara	साँकरवाड़ा	12	16
126	16	Sarsena Chak No. 1	सरसेना चक नं० 1	12	16
127	17	Sarsena Chak No. 2	सरसेना चक नं० 2	12	16
128	40	Sehrakhar	सेहराखर	14	18
129	15	Shankarpur	शंकरपुर	12	16
130	65	Shankarpur	शकरपुर	14	18
131	131	Shekhpura	शेखपुरा	18	22
132	110	Singhaniyan	सिंघनियां	16	20
133	41	Sujanpura	सुजानपुरा	14	18
134	114	Tajpur	ताजपुर	16	22
135	104	Tighriyan	तिघरियां	16	20
136	45	Trishool	त्रिशूल	14	18
137	5	Tudawali	टुडावली	12	16
138	50	Turakpur	तुरकपुर	14	18
139	119	Urdain	उरदैन	18	22
140	57	Vishanpur	विशनपुर	14	18
141	30	Vishanpura	विशनपुरा	14	18

3. HINDAUN TEHSIL

1	94	Akbarpur	अकबरपुर	22	26
2	49	Alawara	आलावाड़ा	20	24
3	82	Alipura	अलीपुरा	22	26
4	3	Atkoli	अटकोली	18	22
5	54	Bahadurpur	बहादुरपुर	20	24
6	91	Banwaripur	बनवारीपुर	22	26
7	83	Bargawan	बरगवां	22	26
8	70	Barh Pochhri	बाढ़ पोछड़ी	22	26
9	72	Bhango	भंगो	22	26
10	39	Bhukrawali	भुकरावली	20	24
11	21	Chak Garhi Mosamabad	चक गढ़ी मोसमाबाद	20	24
12	99	Chak Hingot	चक हिंगोट	22	26
13	63	Chak Peeloowara	चक पीलूवाड़ा	22	26
14	56	Chak Sherpur	चक शेरपुर	20	26
15	23	Chak Sikandarpur	चक सिकन्दरपुर	20	24
16	96	Chandan Gaon	चान्दन गांव	22	26
17	13	Chandeela	चन्दीला	18	24
18	58	Chinayan	चिनायण	20	26
19	4	Churali	चुराली	18	22
20	24	Dahra	डहरा	20	24

APPENDIX–I–contd.

ALPHABETICAL LIST OF TOWNS AND VILLAGES

Sl. No.	Code No.	Name of Village		Page No. VD	Page No. PCA
21	98	Danalpur	दानालपुर	22	26
22	117	Dedroli	देदरोली	24	28
23	36	Dhandhawali	धंधावली	20	24
24	35	Dhidora	ढिढोरा	20	24
25	9	Dhursi	धुरसी	18	22
26	93	Dubbi	दुब्बी	22	26
27	74	Dughati	दुघाटी	22	26
28	53	Ekorasi	एकोरासी	20	24
29	20	Fazalabad	फाजलाबाद	20	24
30	112	Gaoda Goojar	गावडा गूजर	24	28
31	111	Gaoda Meena	गावडा मीना	24	28
32	92	Gaonri	गांवड़ी	22	26
33	110	Garhi Badwan	गढ़ी बादवां	24	28
34	26	Garhi Mosamabad	गढ़ी मौसमाबाद	20	24
35	25	Garhi Panmeda	गढ़ी पनमेडा	20	24
36	1	Ghosla	घोसला	18	22
37	28	Gopipur	गोपीपुर	20	24
38	114	Gunsar	गुनसार	24	28
39	14	Gurhapol	गुढ़ापोल	18	24
40	57	Hadoli	हाडोली	20	26
41	79a	Hindaun Rural	हिन्डौन ग्रामीण	—	26
42	90	Hingot	हिंगोट	22	26
43	34	Hukmi Khera	हुक्मी खेड़ा	20	24
44	87	Irniya	इरनिया	22	26
45	59	Jagar	जगर	20	26
46	86	Jahanabad	जहानाबाद	22	26
47	105	Jamalpur	जमालपुर	22	28
48	48	Jat Nagla	जट नगला	20	24
49	40	Jatwara	जटवाड़ा	20	24
50	71	Jewarwad Atak	जेवरवाड अटक	22	26
51	81	Jhareda	झारेडा	22	26
52	68	Jhirna	झिरना	22	26
53	116	Kachroli	काचरोली	24	28
54	89	Kajanipur	कजानीपुर	22	26
55	124	Kala Khana	काला खाना	24	28
56	120	Kalwar Meena	कालवाड़ मीना	24	28
57	60	Kalwar Jat	कालवाड़ जाट	20	26
58	62	Kalyanpur Sayta	कल्याणपुर सायटा	22	26
59	100	Kandroli	कादरोली	22	28
60	16	Karai	करई	20	24
61	61	Karsoli	करसोली	22	26
62	108	Katkar	कटकड़	24	28
63	122	Khanwara	खानवाड़ा	24	28
64	64	Khareta	खरेटा	22	26
65	104	Khera	खेड़ा	22	28
66	88	Kheri Chandla	खेड़ी चांदला	22	26
67	79	Kheri Ghatam	खेड़ी घाटम	22	26
68	42	Kheri Hewat	खेड़ी हेवत	20	24
69	78	Kheri Sheesh	खेड़ी शीश	22	26
70	2	Kherli Goojar	खेड़ली गूजर	18	22
71	45	Khijoori	खिजूरी	20	24
72	73	Khohra Ghuseti	खोहरा घुसेटी	22	26
73	95	Kodiya	कोडिया	22	26
74	121	Kotra Dahar	कोटरा डहर	24	28
75	123	Kotri	कोटरी	24	28
76	106	Kutakpur	कुतकपुर	24	28
77	31	Kyarda Kalan	क्यारदा कलां	20	24
78	29	Kyarda Khurd	क्यारदा खुर्द	20	24
79	33	Lahchora	लहचोड़ा	20	24
80	119	Leeloti	लीलोटी	24	28
81	18	Mahoo Dalalpur	महू दलालपुर	20	24
82	15	Mahoo Ibrahimpur	महू इब्राहीमपुर	18	24
83	17	Mahoo Khas	महू खास	20	24
84	80	Mandawara	मन्डावरा	22	26
85	107	Manema	मनेमा	24	28
86	101	Milk Patoda	मिल्क पटोदा	22	28
87	66	Mothiyapur	मोठियापुर	22	26
88	55	Mukandpur	मुकन्दपुर	20	24
89	41	Nagal Durgasi	नागल दुर्गसी	20	24
90	84	Nagla Meena	नगला मीणा	22	26
91	97	Naurangabad	नौरगाबाद	22	26
92	67	Neemorpati	नीमोरपटी	22	26
93	65	Orni Goojar	ओरनी गूजर	22	26
94	125	Palanpur	पालनपुर	24	28
95	5	Pali	पाली	18	22
96	102	Patoda	पाटोदा	22	28
97	30	Patti Narayanpur	पट्टी नारायणपुर	20	24
98	22	Peepalhera	पीपलहेड़ा	20	24
99	75	Phulwara	फुलवाड़ा	22	26
100	69	Pochhri	पोछड़ी	22	26
101	47	Rara Shahpur	रारा शाहपुर	20	24
102	7	Reejwas	रीजवास	18	22
103	109	Reethauli	रीठौली	24	28
104	32	Rewai	रेवई	20	24
105	103	Sanet	सनेट	22	28

APPENDIX–I–contd.

ALPHABETICAL LIST OF TOWNS AND VILLAGES

Sl. No.	Code No.	Name of Village		Page No. VD	Page No. PCA
106	46	Sherpur	शेरपुर	20	24
107	19	Shyampur Moondri	श्यामपुर मूंडरी	20	24
108	27	Sikandarpur	सिकन्दरपुर	20	24
109	76	Sikroda Jat	सिकरोदा जाट	22	26
110	77	Sikroda Meena	सिकरोदा मीना	22	26
111	6	Singhan Jat	सिंघान जाट	18	22
112	115	Singhan Meena	सिंघान मीना	24	28
113	12	Sitapur	सीतापुर	18	24
114	43	Somla	सोमला	20	24
115	44	Somli	सोमली	20	24
116	37	Sooroth	सूरोठ	20	24
117	38	Taharpur	तहारपुर	20	24
118	113	Todoopura	टोडूपुरा	24	28
119	118	Vajheda	वझेडा	24	28
120	51	Vajna Kalan	वाजना कलां	20	24
121	50	Vajna Khurd	वाजना खुर्द	20	24
122	52	Vanki	वनकी	20	24
123	11	Ver Khera	वेर खेड़ा	18	24
124	10	Vijaipura	विजयपुरा	18	22
125	85	Vinaigaon	विनयगाव	22	26
126	8	Waijat	वाईजट	18	22

4. NADAUTI TEHSIL

1	53	Alooda	आलूदा	26	30
2	7	Andhiya Khera	आंधिया खेड़ा	24	28
3	72	Bagor	बागोर	28	32
4	10	Bala Khera	बाला खेड़ा	24	28
5	74	Bamori	बामोरी	28	32
6	4	Bara	बाड़ा	24	28
7	46	Baragaon	बड़ागांव	26	30
8	83	Bara Pichanot	बाड़ा पिचानोत	28	32
9	50	Bardala	बरदाला	26	30
10	73	Barh Bagor	बाढ़ बागोर	28	32
11	45	Barh Baragaon	बाढ़ बड़ागांव	26	30
12	49	Barh Bardala	बाढ़ बरदाला	26	30
13	54	Barh Jeerna	बाढ़ जीरना	26	30
14	8	Barh Kemri	बाढ़ केमरी	24	28
15	27	Barh Nadauti	बाढ़ नादौती	26	30
16	28	Barh Sikandarpur	बाढ़ सिकन्दरपुर	26	30
17	30	Barh Wajidpur	बाढ़ वजीदपुर	26	30
18	22	Bhanwra Goojar	भंवरा गूजर	26	30
19	9	Bheelspara	भीलापाड़ा	24	28
20	61	Bhondwara	भोंडवाड़ा	26	32
21	18	Bhonwarwara	भोंवरवाड़ा	24	30
22	35	Bilai	बिलई	26	30
23	1	Chainpura	चैनपुरा	24	28
24	40	Chak Kemla	चक केमला	26	30
25	63	Chirawada	चिरावडा	26	32
26	55	Dalpura	दलपुरा	26	30
27	25	Dhadanga	धडागा	26	30
28	26	Dhahariya	ढहारिया	26	30
29	64	Dhola Danta	धोला दांता	26	32
30	6	Dholeta	धोलेटा	24	28
31	62	Gaonri	गांवड़ी	26	32
32	77	Garhi Khempur	गढ़ी खेमपुर	28	32
33	71	Garh Khera	गढ़ खेड़ा	28	32
34	65	Garh Mora	गढ़ मोरा	26	32
35	12	Ghatoli	घाटोली	24	28
36	14	Gidani	गिदानी	24	28
37	24	Gothra	गोठरा	26	30
38	17	Guna	गुना	24	30
39	13	Gurha Chandji	गुढ़ा चन्दजी	24	28
40	76	Gurli	गुड़ली	28	32
41	42	Hafzabad	हाफजाबाद	26	30
42	58	Harloda	हरलोदा	26	30
43	47	Haudaheli	हौदाहेली	26	30
44	31	Ibrahimpur	ईब्राहीमपुर	26	30
45	23	Jahra	जाहरा	26	30
46	52	Jeerna	जीरना	26	30
47	56	Jeetkipur	जीतकीपुर	26	30
48	34	Kakla @ Urden	ककला उर्फ उड़देन	26	30
49	48	Kema	केमा	26	30
50	39	Kemla	केमला	26	30
51	32	Kemri Bujarg	केमरी बुजर्ग	26	30
52	44	Kherla Goojar	खेड़ला गूजर	26	30
53	37	Kherli Tesgaon	खेडली तेसगांव	26	30
54	68	Khoyli	खोयली	28	32
55	79	Khura Chainpura	खुड़ा चैनपुरा	28	32
56	21	Khurd	खुर्द	26	30
57	43	Kunjela	कुंजेला	26	30
58	60	Lalsar	लालसर	26	30
59	81	Lawad	लावद	28	32
60	57	Lodha	लोधा	26	30
61	19	Machri	माचड़ी	24	30
62	11	Maloopara	मालूपाड़ा	24	28

APPENDIX–I–contd.

ALPHABETICAL LIST OF TOWNS AND VILLAGES

Sl. No.	Code No.	Name of Village		Page No. VD	Page No. PCA
63	41	Milak Sarai	मिलक सराय	26	30
64	78	Moruchi Jageer	मोरुची जागीर	28	32
65	75	Moruchi Khalsa	मोरूची खालसा	28	32
66	16	Muhana	मुहाना	24	30
67	51	Nadauti	नादौती	26	30
68	20	Nayawas	नयावास	24	30
69	59	Pal	पाल	26	30
70	69	Palri	पालड़ी	26	32
71	67	Raisana	रायसना	28	32
72	15	Rajahera	राजाहेड़ा	24	28
73	36	Ralawata	रलावता	26	30
74	66	Rewasa	रेवासा	28	32
75	38	Roshi	रोशी	26	30
76	70	Salawad	सलावद	28	32
77	3	Sanhera	सन्हेड़ा	24	28
78	84	Sanwta	सांवटा	28	32
79	80	Shahar	शहर	28	32
80	29	Sikandarpur	सिकन्दरपुर	26	30
81	82	Sop	सोप	28	32
82	2	Talachida	तालाचिडा	24	28
83	33	Tesgaon	तेसगांव	26	30
84	5	Timawa	तिमावा	24	28
		5. BAMANWAS TEHSIL			
1	34	Abhaipura	अभयपुरा	30	34
2	94	Akodiya	आकोदिया	32	36
3	1	Amarwa with Doongar Patti	अमरवा मय डूंगर पट्टी	28	32
4	110	Arpura	आरपुरा	32	38
5	47	Bamanwas Patti Kalan	बामनवास पट्टी कलां	30	34
6	48	Bamanwas Patti Khurd	बामनवास पट्टी खुर्द	30	34
7	62	Bhandhawal	बंधावल	30	36
8	24	Banor	बानोर	28	34
9	51	Bareela	बड़ीला	30	34
10	50	Barh Bareela	बाढ बड़ीला	30	34
11	53	Barh Data Sooti	बाढ़ दाता सूती	30	34
12	99	Barh Dehri	बाढ़ देहरी	32	36
13	5	Barh Doojai	बाढ़ दूजई	28	32
14	73	Barh Gahnoli-1	बाढ़ गहनोली-1	32	36
15	69	Barh Gahnoli-2	बाढ़ गसनोली-2	30	36
16	135	Barh Goth	बाढ़ गोठ	34	38
17	125	Barh Govindpura	बाढ़ गोविन्दपुरा	34	38
18	32	Barh Jahra	बाढ़ जाहरा	30	34
19	142	Barh Jharoda	बाढ़ झाड़ोदा	34	38
20	57	Barh Jharoli	बाढ़ झाड़ोली	30	34
21	68	Barh Koyla	बाढ कोयला	30	36
22	132	Barh Lakhanpur	बाढ़ लाखनपुर	34	38
23	118	Barh Mohanpur	बाढ़ मोहनपुर	34	38
24	144	Barh Nananwas	बाढ़ नाननवास	34	38
25	122	Barh Palasod	बाढ़ पलासोद	34	38
26	143	Barh Paniyala	बाढ़ पनियाला	34	38
27	123	Barh Phulwara	बाढ़ फुलवाड़ा	34	38
28	89	Barh Piplai	बाढ़ पिपलाई	32	36
29	19	Barh Raghopura	बाढ़ राघोपुरा	28	34
30	14	Barh Raghunath-pura	बाढ़ रघुनाथपुरा	28	32
31	104	Barh Sanchauli	बाढ़ सांचौली	32	36
32	74	Barh Sitaur	बाढ़ सीतौड़	32	36
33	128	Barh Sohan	बाढ़ सोहन	34	38
34	111	Barh Sundri	बाढ़ सुन्दरी	32	38
35	130	Barnala	बरनाला	34	38
36	139	Batauda	बाटौदा	34	38
37	100	Berada	बेराडा	32	36
38	134	Berkhandi	बेरखन्डी	34	38
39	103	Bhanwarki	भंवरकी	32	36
40	6	Bhanwra	भांवरा	28	32
41	66	Bhautai	भौताई	30	36
42	129	Bhawar	भावड़	34	38
43	17	Bheetoli	भीटोली	28	34
44	140	Bhinora	भीनोरा	34	38
45	101	Bichhauchh	बिछौछ	32	36
46	12	Bichpari	बिचपड़ी	28	32
47	117	Binjari	बिजारी	34	38
48	116	Chak Govind-pura	चक गोविन्दपुरा	34	38
49	109	Chak Udairam-pura	चक उदयरामपुरा	32	38
50	86	Chandanholi	चांदनहोली	32	36
51	7	Chandlai	चन्दलाई	28	32
52	81	Dabar	डाबर	32	36
53	27	Dangra	दांगड़ा	30	34
54	52	Data Sooti	दाता सूती	30	34
55	90	Dehri	देहरी	32	36

APPENDIX–I–contd.

ALPHABETICAL LIST OF TOWNS AND VILLAGES

Sl. No.	Code No.	Name of Village		Page No. VD	Page No. PCA
56	4	Doojai	दूजई	28	32
57	26	Doongarwara	डूंगरवाड़ा	30	34
58	70	Gahnoli	गहनोली	30	36
59	59	Gandal	गन्डाल	30	34
60	96	Garhi Gopalpura	गढ़ी गोपालपुरा	32	36
61	38	Ghurla	घुड़ला	30	34
62	46	Gola Gaonri	गोला गांवड़ी	30	34
63	93	Goojar Barauda	गूजर बड़ौदा	32	36
64	23	Goojar Koleta	गूजर कोलेता	28	34
65	119	Goojar Theekarya	गूजर ठीकरया	34	38
66	3	Goth	गोठ	28	32
67	136	Goth	गोठ	34	38
68	15	Gothra	गोठड़ा	28	32
69	120	Govindpura	गोविन्दपुरा	34	38
70	22	Jagrampura	जगरामपुरा	28	34
71	31	Jahra	जाहरा	30	34
72	126	Jakholas Kalan	जाखोलास कलां	34	38
73	124	Jakholas Khurd	जाखोलास खुर्द	34	38
74	127	Jeewad	जीवद	34	38
75	141	Jharoda	झाड़ोदा	34	38
76	56	Jharoli	झाड़ोली	30	34
77	45	Kacherhera	काचरहेड़ा	30	34
78	55	Kadeepur	कादीपुर	30	34
79	16	Kakrala	ककराला	28	34
80	138	Kazi Kundli	काजी कुण्डली	34	38
81	39	Khatana	खटाना	30	34
82	77	Kherli	खेड़ली	32	36
83	49	Kirtipura	कीर्तिपुरा	30	34
84	60	Kishanpur	किशनपुर	30	34
85	43	Kohli Prempura	कोहली प्रेमपुरा	30	34
86	80	Koochawar Chak No. 1	कूचावाड चक न० 1	32	36
87	78	Koochawar Chak No. 2	कूचावाड़ चक न० 2	32	36
88	88	Koochawar Chak No. 3	कूचावाड़ चक न० 3	32	36
89	71	Koyla	कोयला	32	36
90	61	Kundli	कुण्डली	30	36
91	11	Kuwagaon	कुवागाव	28	32
92	98	Ladpura	लाडपुरा	32	36
93	131	Lakhanpura Jageer	लाखनपुरा जागीर	34	38
94	36	Liwali	लिवाली	30	34
95	87	Madal Gaon	मादल गांव	32	36
96	106	Madhopura	माधोपुरा	32	38
97	105	Mahrawar	महरावड़	32	36
98	21	Meena Koleta	मीना कोलेता	28	34
99	113	Meena Theekri	मीना ठीकरी	32	38
100	137	Morpa	मोरपा	34	38
101	79	Nagarhera	नागरहेड़ा	32	36
102	65	Nagtalai	नागतलाई	30	36
103	35	Naharsinghpura	नाहरसिंहपुरा	30	34
104	145	Nananwas	नाननवास	34	38
105	20	Naneta Khera	नानेटा खेड़ा	28	34
106	83	Naroli	नारोली	32	36
107	37	Nawar Kishanpura	नावड किशनपुरा	30	34
108	91	Nehri	नेहरी	32	36
109	121	Palasod	पलासोद	34	38
110	115	Phulwara	फुलवाड़ा	32	38
111	76	Piplai	पिपलाई	32	36
112	64	Radheki	राधेकी	30	36
113	18	Raghopura	रोघोपुरा	28	34
114	13	Raghunathpura	रघुनाथपुरा	28	32
115	85	Ramzanipura	रमजानीपुरा	32	36
116	42	Ramnagar Dhosi	रामनगर ढोसी	30	34
117	41	Rampura	रामपुरा	30	34
118	67	Ramsinghpura	रामसिंहपुरा	30	36
119	114	Ramsinghpura	रामसिंहपुरा	32	38
120	54	Raneela	रानीला	30	34
121	8	Riwali	रिवाली	28	32
122	107	Sanchauli	सांचौली	32	38
123	58	Sarai	सराय	30	34
124	72	Sarangpura	सारंगपुरा	32	36
125	82	Sarsali	सरसाली	32	36
126	63	Shafipura	शफीपुरा	30	36
127	102	Shankarpura	शकरपुरा	32	36
128	29	Sherpur Danao	शेरपुर दानाव	30	34
129	33	Shyampura	श्यामपुरा	30	34
130	92	Shyosinghpura	श्योसिंहपुरा	32	36
131	2	Sikroli	सीकरोली	28	32
132	10	Singtauli	सिंगटौली	28	32
133	44	Sitapura	सीतापुरा	30	34
134	84	Sitarampura	सीतारामपुरा	32	36
135	75	Sitaur	सितौड़	32	36
136	97	Soorgarh	सूरगढ़	32	36
137	9	Sukar	सुकार	28	32
138	108	Sukhanandpura	सुखानंदपुरा	32	38

APPENDIX–I–contd.

ALPHABETICAL LIST OF TOWNS AND VILLAGES

Sl. No.	Code No.	Name of Village		Page No. VD	Page No. PCA
139	95	Sumel	सुमेल	32	36
140	112	Sundri	सुन्दरी	32	38
141	40	Tajpura	ताजपुरा	30	34
142	30	Theekarya	ठीकरया	30	34
143	133	Tigriya	तिगरिया	34	38
144	25	Tora	टोड़ा	28	34
145	28	Tundeela Patti Khalsa	टुन्डीला पट्टी खालसा	30	34
		6. GANGAPUR TEHSIL			
1	64	Ahmadpur	अहमदपुर	38	42
2	89	Amargarh	अमरगढ़	38	44
3	83	Aranya	अरन्या	38	42
4	61	Astroli	आस्ट्रोली	38	42
5	12	Baglai	बगलाई	36	40
6	80	Baman Baroda	बामन बड़ोदा	38	42
7	94	Barh Bhawta	बाढ़ भावता	38	44
8	71	Barh Bichla	बाढ़ बिचला	38	42
9	39	Barh Chhan	बाढ़ छान	36	40
10	46	Barh Chhawa No. 1	बाढ छावा नं० 1	36	42
11	48	Barh Chhawa No. 2	बाढ़ छावा नं० 2	36	42
12	114	Barh Gaonri	बाढ़ गावड़ी	40	44
13	74	Barh Kalan	बाढ़ कलां	38	42
14	69	Barh Khootla	बाढ़ खूटला	38	42
15	72	Barh Khurd	बाढ़ खुर्द	38	42
16	110	Barh Kotri	बाढ़ कोटड़ी	40	44
17	58	Barh Mahanandpur	बाढ़ महानन्दपुर	38	42
18	108	Barh Milakpur	बाढ़ मिलकपुर	40	44
19	104	Barh Ramsar	बाढ़ रामसर	40	44
20	4	Barh Rayal	बाढ़ रायल	34	40
21	54	Barh Saloda	बाढ़ सालोदा	36	42
22	115	Barh Tatwara	बाढ़ टटवाड़ा	40	44
23	22	Baroli	बड़ोली	36	40
24	43	Benipur	बेनीपुर	36	42
25	8	Bhalpur	भालपुर	34	40
26	95	Bhawta	भावता	38	44
27	78	Bidar Khan	बिदर खा	38	42
28	37	Binegaon	बिनेगांव	36	40
29	60	Brahmwaj	ब्रह्मवाज	38	42
30	90	Bucholai	बुचोलाई	38	44
31	47	Chak Chhawa	चक छावा	36	42
32	24	Chhakhra	छखड़ा	36	40
33	38	Chhan	छान	36	40
34	49	Chhawa	छावा	36	42
35	51	Chooli	चूली	36	42
36	62	Daulatpur	दौलतपुर	38	42
37	79	Dhoodhoopur	धूधूपुर	38	42
38	36	Dibsya	डिबस्या	36	40
39	42	Dob	डोब	36	42
40	67	Gaonri Kalan	गांवड़ी कलां	38	42
41	65	Gaonri Khurd	गांवड़ी खुर्द	38	42
42	84	Habeebpur	हबीबपुर	38	42
43	75	Hingotiya	हिंगोटिया	38	42
44	102	Jaisinghpura	जयसिंहपुरा	40	44
45	73	Jalokhra	जलोखरा	38	42
46	45	Jat Baroda	जाट बडोदा	36	42
47	41	Jeewli	जीवली	36	42
48	63	Jeeyapur	जीयापुर	38	42
49	98	Jetpur	जेतपुर	38	44
50	32	Kamalpur	कमालपुर	36	40
51	97	Kari Gaonri	कड़ी गाँवड़ी	38	44
52	100	Kari Jhonpri	कड़ी झोंपड़ी	40	44
53	99	Kari Patti	कड़ी पट्टी	38	44
54	31	Kashipura	काशीपुरा	36	40
55	2	Kemri Khurd	केमरी खुर्द	34	40
56	9	Khandeep	खडीप	34	40
57	55	Khanpur Baroda	खानपुर बड़ोदा	36	42
58	27	Kharera	खरेड़ा	36	40
59	113	Khera Barh Ramgarh	खेड़ा बाड़ रामगढ़	40	44
60	20	Kherla	खेड़ला	36	40
61	6	Kherla Janetpura	खेडला जनेतपुरा	34	40
62	13	Kherli	खेडली	36	40
63	30	Khidarpur	खिदरपुर	36	40
64	109	Kholai	खोलाई	40	44
65	68	Khootla	खूटला	38	42
66	81	Khudsya	खुदस्या	38	42
67	14	Kishorpur	किशोरपुर	36	40
68	111	Kotri	कोटड़ी	40	44
69	96	Kunkata Kalan	कुनकटा कला	38	44
70	93	Kunkata Khurd	कुनकटा खुर्द	38	44
71	19	Kushawa	कुशावा	36	40
72	87	Lalpur	लालपुर	38	44

APPENDIX-I-contd.

ALPHABETICAL LIST OF TOWNS AND VILLAGES

Sl. No.	Code No.	Name of Village		Page No. VD	Page No. PCA
73	92	Machhipura	मच्छीपुरा	38	44
74	29	Mahanandpur	महानन्दपुर	36	40
75	59	Mahanandpur	महानन्दपुर	36	42
76	52	Mahu Kalan	महु कलां	36	42
77	53	Mahu Khurd	महु खुर्द	36	42
78	21	Meena Baroda	मीना बड़ोदा	36	40
79	91	Meena Para	मीना पाड़ा	38	44
80	17	Meri	मेड़ी	36	40
81	107	Milakpur	मिलकपुर	40	44
82	57	Mirzapur	मिरजापुर	38	42
83	7	Mohcha	मोहचा	34	40
84	77	Motipur	मोतीपुर	38	42
85	106	Narayanpur Tatwara	नारायणपुर टटवाड़ा	40	44
86	1	Nayagaon	नयागाँव	34	40
87	82	Nogaon	नोगांव	38	42
88	15	Pawta	पावटा	36	40
89	76	Pharaspur	फरासपुर	38	42
90	16	Phulwara	फुलवाड़ा	36	40
91	28	Piloda	पिलोदा	36	40
92	18	Raipur	रायपुर	36	40
93	112	Ramgarh Murara	रामगढ़ मुराड़ा	40	44
94	105	Ramsar	रामसर	40	44
95	33	Ramsinghpura	रामसिंहपुरा	36	40
96	5	Redayal Goojar	रेडायल गूजर	34	40
97	3	Redayal Turk	रेडायल तुर्क	34	40
98	66	Sahajpur	सहजपुर	38	42
99	85	Salarpur	सलारपुर	38	42
100	86	Salempur	सलेमपुर	38	44
101	56	Saloda	सालोदा	38	42
102	26	Sekhpur	सेखपुर	36	40
103	40	Sewa	सेवा	36	40
104	11	Siwala	सिवाला	36	40
105	10	Sundarpur	सुन्दरपुर	34	40
106	25	Syaroli	स्यारोली	36	40
107	50	Tajpur	ताजपुर	36	42
108	101	Talawara	तलावड़ा	40	44
109	70	Thali	थली	38	42
110	44	Toksi	टोकसी	36	42
111	103	Totolai	टोटोलाई	40	44
112	34	Udai Kalan	उदेई कलां	36	40
113	35	Udai Khurd	उदेई खुर्द	36	40
114	88	Umri	उमरी	38	44
115	23	Wazeerpur	वजीरपुर	36	40

7. KARAULI TEHSIL

Sl. No.	Code No.	Name of Village		Page No. VD	Page No. PCA
1	41	Agarri	आगर्री	42	46
2	180	Akolpura	अकोलपुरा	48	52
3	86	Alampur	आलमपुर	44	48
4	154	Alampur	आलमपुर	46	52
5	139	Anandgarh	आनन्दगढ़	46	50
6	102	Aneejra	अनीजरा	44	50
7	174	Arab-ka-Pura	आरब-का-पुरा	48	52
8	2	Ari Hudpura	आड़ी हुडपुरा	40	44
9	173	Atewa	अतेवा	48	52
10	231	Bagpur	बागपुर	50	54
11	223	Baguriyapura	बागुरियापुरा	50	54
12	193	Baharda	बहरदा	48	54
13	122	Bahrai	बहराई	46	50
14	40	Balloopura	बल्लूपुरा	42	46
15	101	Banswari	बासवाड़ी	44	50
16	27	Barh Doolhepal with Chak	बाढ़ दूल्हेपाल मय चक	42	46
17	22	Barh Gulal	बाढ़ गुलाल	40	46
18	135	Barkhera	बरखेड़ा	46	50
19	241	Barred	बररेड	50	56
20	152	Barrif	बरींफ़	46	52
21	159	Barriya	बरिया	46	52
22	171	Basai Dalapur	बसई दलापुर	48	52
23	6	Baseri	बसेड़ी	40	44
24	176	Bawli	बावली	48	52
25	29	Beejalpur	बीजलपुर	42	46
26	190	Bhankri	भांकरी	48	52
27	134	Bhanwarpura	भंवरपुरा	46	50
28	74	Bhaooa	भाऊआ	44	48
29	120	Bhaoowa Khera	भऊवा खेड़ा	46	50
30	28	Bharka	भड़का	42	46
31	212	Bhattapura	भट्टपुरा	50	54
32	121	Bhauwapura	भउवापुरा	46	50
33	115	Bhavli	भावली	44	50
34	229	Bheret	भेरेट	50	54
35	43	Bhesawar	भेसावर	42	46
36	131	Bhoder	भोडेर	46	50
37	90	Bhojpur	भोजपुर	44	48
38	213	Bhojpur	भोजपुर	50	54
39	108	Bhood Khera	भूड खेड़ा	44	50

APPENDIX–I–contd

ALPHABETICAL LIST OF TOWNS AND VILLAGES

Sl. No.	Code No.	Name of Village		Page No. VD	Page No. PCA
40	132	Bichpari	बिचपरी	46	50
41	19	Bindapura	बिन्दापुरा	40	46
42	128	Binega	बिनेगा	46	50
43	94	Birhata	बिरहटा	44	48
44	91	Birhati	बिरहटी	44	48
45	144	Birhati	बिरहटी	46	50
46	38	Birwas	बिरवास	42	46
47	196	Bugdar	बुगडार	48	54
48	50	Chainpur	चैनपुर	42	46
49	160	Chainpur	चैनपुर	46	52
50	208	Chak Mandrachal	चक मन्डराचल	50	54
51	4	Chak Rod	चक रोड	40	44
52	200	Chandeli	चदेली	48	54
53	225	Chandelipura	चंदेलीपुरा	50	54
54	218	Chenapura	चेनापुरा	50	54
55	124	Chhapar	छापर	46	50
56	199	Chhawripura	छावरीपुरा	48	54
57	13	Chodrapura	चोडरापुरा	40	46
58	80	Dada	डाडा	44	48
59	25	Dafalpur	डफलपुर	40	46
60	35	Dahmoli	दहमोली	42	46
61	155	Dalapura Shastri	दलापुरा शास्त्री	46	52
62	31	Daleelpur	दलीलपुर	42	46
63	236	Dargawan	दरगवा	50	56
64	226	Darura	दरुरा	50	54
65	95	Daudpur	दाऊदपुर	44	48
66	24	Deeppura	दीपपुरा	40	46
67	97	Deori	देवरी	44	48
68	136	Dhanupura	धानुपुरा	46	50
69	141	Dhoogarh with Chak Dhoogarh	धूगढ़ मय चक धूगढ़	46	50
70	232	Dhoreta	धोरेटा	50	54
71	181	Doodapura	डूडापुरा	48	52
72	197	Doylepura	डोयलेपुरा	48	54
73	76	Dukawali	डूकावली	44	48
74	88	Farakpur	फरकपुर	44	48
75	53	Fatehpur	फतेहपुर	42	46
76	215	Firozpura	फिरोजपुरा	50	54
77	52	Gadoli	गादोली	42	46
78	166	Gangurda	गांगुरडा	48	52
79	78	Garhi	गढ़ी	44	48
80	182	Garhi-ka-Gaon	गढ़ी-का-गांव	48	52
81	92	Garh Mandora	गढ़ मंडोरा	44	48
82	209	Garhwar	गढ़वार	50	54
83	118	Gaulara	गौलारा	46	50
84	167	Gerai	गेरई	48	52
85	165	Gerai-ki-Guwari	गेरई की गुवारी	48	52
86	217	Ghatli	घटली	50	54
87	170	Ghurakar	घुराकर	48	52
88	60	Goojar Bhavli	गूजर भावली	42	48
89	153	Gopalgarh	गोपालगढ़	46	52
90	234	Gopalpura	गोपालपुरा	50	54
91	142	Gopalpur Sai	गोपालपुर साय	46	50
92	8	Gudla	गुडला	40	44
93	140	Gunesari	गुनेसरी	46	50
94	148	Gunsara	गुनसरा	46	52
95	191	Gurdah	गुरदह	48	54
96	202	Gurja	गुरजा	48	54
97	117	Guwreda	गुवरेडा	46	50
98	57	Hakimpura	हकीमपुरा	42	48
99	162	Hanumanpura	हनुमानपुरा	48	52
100	151	Harjanpur	हरजनपुर	46	52
101	187	Harnagar	हरनगर	48	52
102	17	Hazaripura	हजारीपुरा	40	46
103	21	Jagatpura	जगतपुरा	40	46
104	23	Jahangeerpur	जहांगीरपुर	40	46
105	179	Jakhair	जाखैर	48	52
106	219	Jakhoda	जाखोदा	50	54
107	82	Jamura	जमूरा	44	48
108	205	Jargarhpura	जरगढ़पुरा	48	54
109	216	Jhareela	झारीला	50	54
110	198	Kalakhet	कालाखेत	48	54
111	145	Kalyani	कल्यानी	46	50
112	183	Kanchanpur	कचनपुर	48	52
113	178	Karsai	करसाई	48	52
114	114	Kasara	कसारा	44	50
115	163	Kashipura	काशीपुरा	48	52
116	34	Keeratpura	कीरतपुरा	42	46
117	100	Keshpura	केशपुरा	44	48
118	106	Khanpura	खनपुरा	44	50
119	37	Kharenta	खरेंटा	42	46
120	62	Kharwaya	खरवाया	42	48
121	69	Khera Rajgarh	खेड़ा राजगढ़	42	48
122	59	Kheriya	खेड़िया	42	48
123	206	Khir Khin	खिर खिन	50	54
124	161	Khir Khira	खिर खिरा	48	52
125	172	Khohri	ख हरी	48	52

APPENDIX–I–contd.

ALPHABETICAL LIST OF TOWNS AND VILLAGES

Sl. No.	Code No.	Name of Village		Page No. VD	Page No. PCA	Sl. No.	Code No.	Name of Village		Page No. VD	Page No. PCA
126	189	Khoobnagar	खूबनगर	48	52	168	103	Munshipura	मुंशीपुरा	44	50
127	98	Khooda	खूड़ा	44	48	169	227	Mureela	मुरीला	50	54
128	99	Khoondri	खूंडरी	44	48	170	192	Naharpura	नाहरपुरा	48	54
129	48	Kondar	कोडर	42	46	171	65	Narayana	नारायणा	42	48
130	130	Kosra	कोसरा	46	50	172	210	Nayagaon	नयागांव	50	54
131	125	Kota	कोटा	46	50	173	20	Nayawas	नयावास	40	46
132	150	Kota	कोटा	46	52	174	75	Nayawas	नयावास	44	48
133	71	Kumherpur	कुम्हेरपुर	44	48	175	204	Needar	नींदर	48	54
134	195	Lagra	लागरा	48	54	176	238	Nihalpur	निहालपुर	50	56
135	73	Lakhnipur	लखनीपुर	44	48	177	228	Ond	ओंड	50	54
136	168	Lauhra	लौहरा	48	52	178	235	Pacholi	पाचोली	50	54
137	55	Ledor Kalan	लेदोर कलां	42	46	179	45	Pahari Meeran	पहाड़ी मीरान	42	46
138	119	Ledor Khurd	लेदोर खुर्द	46	50	180	46	Parao Maksoosingh	पड़ाव मक्सूसिंह	42	46
139	111	Lotda	लोटदा	44	50	181	188	Parasari	पारासरी	48	52
140	126	Machani	मचानी	46	50	182	15	Pareeta	परीता	40	46
141	68	Madanpura	मदनपुरा	42	48	183	221	Pasela	पसेला	50	54
142	207	Magepura	मागेपुरा	50	54	184	222	Paseliya	पसेलिया	50	54
143	175	Maholi	महोली	48	52	185	156	Pator Shastri	पाटोर शास्त्री	46	52
144	186	Mahoo	महू	48	52	186	10	Peepalpura	पीपलपुरा	40	44
145	233	Maikna	मैकना	50	54	187	64	Pejpura	पेजपुरा	42	48
146	26	Makanpur	मकनपुर	42	46	188	32	Pentoli	पेंटोली	42	46
147	211	Makanpur	मकनपुर	50	54	189	96	Piprani	पिपरानी	44	48
148	47	Makanpur Chaube	मकनपुर चौबे	42	46	190	72	Pura Audar Khan	पुरा आवदार खा	44	48
149	185	Makanpur Swami	मकनपुर स्वामी	48	52	191	16	Raghuwanshi	रघुवंशी	40	46
150	61	Malpura	मालपुरा	42	48	192	63	Rajanipura	रजानीपुरा	42	48
151	146	Mamchari	मामचारी	46	52	193	177	Rajor	राजोर	48	52
152	224	Manakhur	मनाखुर	50	54	194	137	Rajpur	राजपुर	46	50
153	149	Manch	मांच	46	52	195	220	Rajpur	राजपुर	50	54
154	39	Manchi	माची	42	46	196	143	Rampur Dhawai	रामपुर धावाई	46	50
155	58	Manda Khera	मन्डा खेड़ा	42	48	197	240	Ranipura	रानीपुरा	50	56
156	214	Mandrayal	मडरायल	50	54	198	123	Ratiyapura	रतियापुरा	46	50
157	85	Mangrol	मागरोल	44	48	199	157	Reechhoti	रीछोटी	46	52
158	169	Manoharpura	मनोहरपुरा	48	52	200	237	Rochili	रोचीली	50	56
159	30	Manthai	माठई	42	46	201	201	Rodhai	रोधई	48	54
160	107	Mardhai Kalan	मरधई कलां	44	50	202	3	Rod Kalan	रोड कला	40	44
161	105	Mardhai Khurd	मरधई खुर्द	44	50	203	9	Rod Khurd	रोड खुर्द	40	44
162	230	Mar-ka-Kua	मार-का-कुआ	50	54	204	5	Rudor	रूदोड़	40	44
163	104	Masalpur	मासलपुर	44	50	205	7	Rughapura	रुघापुरा	40	44
164	54	Megra Kalan	मेगरा कलां	42	46	206	110	Rughpura	रुघपुरा	44	50
165	56	Megra Khurd	मेगरा खुर्द	42	48	207	14	Sahajpura	सहजपुरा	40	46
166	77	Meola	मेवला	44	48	208	113	Sahanpur	साहनपुर	44	50
167	18	Mohanpur	मोहनपुर	40	46	209	109	Sajnapur	सजनापुर	44	50
						210	70	Sakar Ghata	सकर घटा	42	48

APPENDIX–I–contd.

ALPHABETICAL LIST OF TOWNS AND VILLAGES

Sl. No.	Code No.	Name of Village		Page No. VD	Page No. PCA
211	33	Sampur	सामपुर	42	46
212	133	Saseri	ससेड़ी	46	50
213	67	Seeloti	सीलोती	42	48
214	164	Semarda	सेमरदा	48	52
215	1	Sengarpura	सेंगरपुरा	40	44
216	93	Sewli	सेवली	44	48
217	44	Shankarpur	शंकरपुर	42	46
218	116	Shubh Nagar	शुभ नगर	46	50
219	203	Shyampur	श्यामपुर	48	54
220	84	Siganpur	सिगनपुर	44	48
221	89	Signiya	सिगनिया	44	48
222	42	Silpura	सिलपुरा	42	46
223	49	Sonepura	सोनेपुरा	42	46
224	129	Sonrpa	सोरपा	46	50
225	79	Tali	ताली	44	48
226	87	Tarhati with Kanchanpur	तरहटी मय कंचनपुर	44	48
227	147	Taroli	तरोली	46	52
228	127	Tatwai	टटवाई	46	50
229	11	Teeketpura	टीकेतपुरा	40	46
230	194	Teen Pokhar	तीन पोखर	48	54
231	138	Tharkapura	थरकापुरा	46	50
232	112	Thekara	ठेकरा	44	50
233	81	Timkoli	टिमकोली	44	48
234	36	Tulsipura	तुलसीपुरा	42	46
235	239	Tursampur	तुरसमपुर	50	56
236	12	Uche-ka-Pura	ऊचे-का-पुरा	40	46
237	51	Ummedpura	उम्मेदपुरा	42	46
238	83	Umri	ऊमरी	44	48
239	66	Unchagaon	ऊचागांव	42	48
240	158	Wajidpur	वाजीदपुर	46	52
241	184	Watda	वाटदा	48	52

8. SAPOTRA TEHSIL

1	48	Adooda	अडूदा	52	58
2	120	Akoriya	आकोड़िया	56	60
3	133	Alwat-ki-Guwari	अलवत-की-गुवाड़ी	56	62
4	86	Amargarh	अमरगढ़	54	60
5	84	Amarwar	अमरवाड़	54	60
6	114	Amrapur	अमरापुर	56	60
7	140	Amre-ki-Guwari	आमरे-की-गुवाड़ी	56	62
8	145	Arorra	अरोर्रा	58	62
9	115	Asha-ki-Guwari	आशा-की-गुवाड़ी	56	60
10	45	Aurach	औड़च	52	58
11	59	Bagida	बगीदा	54	58
12	135	Bahadarpur	बहादरपुर	56	62
13	9	Bairunda	बैरुन्डा	52	56
14	81	Bajna	बाजना	54	60
15	14	Baloti	बालोती	52	56
16	76	Baluwapura	बलुवापुरा	54	58
17	28	Barh Bhoodar	बाढ भूदर	52	56
18	25	Barh Jeewansingh	बाढ जीवनसिंह	52	56
19	26	Barh Kothimunda	बाढ कोठीमुंदा	52	56
20	27	Barh Pratapsingh	बाढ प्रतापसिंह	52	56
21	23	Barh Sariya	बाढ सारिया	52	56
22	5	Baroda	बड़ोदा	50	56
23	101	Beharda	बेहरदा	56	60
24	24	Bhanwarpura	भवरपुरा	52	56
25	113	Bharpura	भरपुरा	56	60
26	12	Bhartoon	भरतून	52	56
27	117	Bheroopura	भेरुपुरा	56	60
28	137	Bijode-ki-Guwari	बिजोदे-की-गुवाड़ी	56	62
29	107	Bilwas	बिलवास	56	60
30	64	Bookna	बूकना	54	58
31	83	Burha Bajna	बूढा बाजना	54	60
32	108	Chacheri	चचेड़ी	56	60
33	134	Chaube-ki-Guwari	चौबे-की-गुवाड़ी	56	62
34	112	Chaurghan	चौरघान	56	60
35	119	Chirchiri	चिरचिरी	56	60
36	66	Choragaon	चोड़ागांव	54	58
37	102	Choriya Khata	चोड़िया खाता	56	68
38	104	Chor-ka-Kalan	चोड़-का-कलां	56	60
39	103	Chor-ka-Khurd	चोड़-का-खुर्द	56	60
40	143	Churmil	चुरमिल	58	62
41	144	Dabarkhar Manshah	डाबरखार मानशाह	58	62
42	38	Dabra	डाबरा	52	58
43	125	Dangariya	डगरिया	56	60
44	89	Daulatpura	दौलतपुरा	54	60
45	87	Dhoda-ki-Guwari	धोदा-की-गुवाडी	54	60
46	58	Dhokalpura	धोकलपुरा	54	58
47	67	Dhoolwas	धूलवास	54	58
48	129	Dhusai	धूसई	56	62
49	35	Dikoli Kalan	डिकोली कला	52	56
50	31	Dikoli Khurd	डिकोली खुर्द	52	56
51	124	Dongri	डोगरी	56	60
52	2	Edalpur	ऐदलपुर	50	56

APPENDIX–I–contd.

ALPHABETICAL LIST OF TOWNS AND VILLAGES

Sl. No.	Code No.	Name of Village		Page No. VD	Page No. PCA
53	50	Ekat	एकट	52	58
54	55	Fatehpur	फतेहपुर	54	58
55	69	Gajjupura	गज्जूपुरा	54	58
56	49	Ganwda	गांवदा	52	58
57	53	Garhi-ka-Gaon	गढ़ी-का-गांव	54	58
58	130	Garhi-ka-Gaon	गढ़ी-का-गांव	56	62
59	121	Ghata	घटा	56	60
60	19	Gokalpur	गोकलपुर	52	56
61	72	Gopipura	गोपीपुरा	54	58
62	111	Gota	गोटा	56	60
63	77	Gothra	गोठड़ा	54	58
64	29	Hanjapur	हजापुर	52	56
65	10	Harisinghpura	हरीसिंहपुरा	52	56
66	54	Haroti	हाड़ोती	54	58
67	110	Hasanpur	हसनपुर	56	60
68	43	Inayati	इनायती	52	58
69	44	Jakhoda	जाखोदा	52	58
70	105	Jamooni	जामूनी	56	60
71	15	Jatwari	जटवाड़ी	52	60
72	6	Jeerota	जीरोता	52	56
73	70	Jori	जोड़ी	54	58
74	47	Jorli	जोड़ली	52	58
75	36	Kachroda	काचरोदा	52	58
76	62	Kalagurha	कालागुढ़ा	54	58
77	75	Kali Dongri	काली डोंगरी	54	58
78	106	Kanarda	कानरदा	56	60
79	127	Kankra	कांकरा	56	62
80	126	Kapoor Khera	कपूर खेड़ा	56	62
81	131	Karai	करई	56	62
82	128	Karanpur	करणपुर	56	62
83	149	Kased	कसेड	58	62
84	73	Keeratpura	कीरतपुरा	54	58
85	123	Kemokhari	केमोखरी	56	60
86	65	Khanpur	खानपुर	54	58
87	68	Khawda	खावदा	54	58
88	32	Khera .	खेड़ा	52	56
89	1	Kherla	खेड़ला	50	56
90	11	Khidarpur	खिदरपुर	52	56
91	96	Khijoora	खिजूरा	56	60
92	13	Khirkhira	खिड़खिड़ा	52	56
93	41	Khirkhiri	खिड़खिड़ी	52	58
94	61	Khoh	खोह	54	58
95	57	Kiradi	किराडी	54	58
96	141	Koorat-ki-Guwari	कूरत-की-गुवाड़ी	58	62
97	34	Kurawada	कुरावदा	52	56
98	21	Kurgaon	कुरगांव	52	56
99	33	Lediya	लेदिया	52	56
100	42	Looloj	लूलोज	52	58
101	116	Mahal Dhankri	महल ढांकरी	56	60
102	109	Maharajpura	महाराजपुरा	56	60
103	18	Mahmadpur	महमदपुर	52	56
104	22	Mandawara	मंडावरा	52	56
105	3	Mandha	मांढा	50	56
106	136	Mandibhat	मांडीभाट	56	62
107	146	Manikpura	मानिकपुरा	58	62
108	122	Manki	मानकी	56	60
109	88	Mantoriya-ki Guwari	मांटोरिया-की-गुवाड़ी	54	60
110	94	Marmada	मरमदा	54	60
111	8	Masawata	मसावता	52	56
112	80	Mijhaura	मिझौरा	54	58
113	99	Moraichi	मोरौची	56	60
114	118	Nanpur	नानपुर	56	60
115	85	Narauli	नारौली	54	60
116	7	Naroli	नारोली	52	56
117	4	Neemoda	नीमोदा	50	56
118	98	Nibhaira	निभैरा	56	60
119	63	Nisana	निसाना	54	58
120	90	Noniya-ki-Guwar	नोनिया-की-गुवाड़ी	54	60
121	52	Padampura	पदमपुरा	54	58
122	91	Patipura	पातीपुरा	54	60
123	142	Peepar-ki-Guwari	पीपर-की-गुवाड़ी	58	62
124	95	Raibeli Jagman	रायबेली जगमन	54	60
125	139	Raibeli Muthre ki	रायबेली मुथरे की	56	62
126	17	Rampur Palan	रामपुर पालन	52	56
127	82	Ramthara	रामठरा	54	60
128	46	Raneta	रानेटा	52	58
129	92	Raseelpur Joga	रसीलपुर जोगा	54	60
130	93	Raseelpur Shreeji	रसीलपुर श्रीजी	54	60
131	74	Ratnapura	रतनापुरा	54	58
132	100	Rawatpura	रावतपुरा	56	60
133	132	Rayar	रायर	56	62
134	51	Rooppura	रूपपुरा	54	58
135	20	Rudi	रुडी	52	56
136	39	Sadpura	सादपुरा	52	58
137	56	Saimarda	सैमरदा	54	58

APPENDIX–I–contd.

ALPHABETICAL LIST OF TOWNS AND VILLAGES

Sl. No	Code No.	Name of Village		Page No. VD	Page No. PCA
138	16	Salempur	सलेमपुर	52	56
139	79	Sapotra	सपोटरा	54	58
140	37	Shekhpura	शेखपुरा	52	58
141	60	Simar	सिमर	54	58
142	148	Simara	सिमारा	58	62
143	40	Singpura	सिंगपुरा	52	58
144	138	Sonpura	सोनपुरा	56	62
145	30	Thooma	थूमा	52	56
146	147	Toda	टोडा	58	62
147	71	Tursangpura	तुरसंगपुरा	54	58
148	78	Vapoti	वापोती	54	58
149	97	Veeram-ki-Guwari	वीरम-की-गुवाड़ी	56	60
		9. MALARNACHOR TEHSIL			
1	80	Alooda	अलूदा	60	66
2	74	Aniyala	अनियाला	60	66
3	96	Bahnoli	बहनोली	62	66
4	66	Bahter	बहतेड	60	66
5	139	Baloli	बालोली	64	68
6	90	Bandhawal	बंधावल	62	66
7	110	Bangroli	बागड़ोली	62	68
8	36	Bapui	बपुई	60	64
9	126	Baragaon (Kahar)	बड़ागाव (कहार)	64	68
10	97	Baragaon Sarwar	बडागांव सरवर	62	66
11	59	Barh Bariyala Chak No. 1	बाढ़ बारियाला चक नं० 1	60	64
12	61	Barh Bariyala Chak No. 2	बाढ़ बारियाला चक नं० 2	60	66
13	58	Barh Bariyara	बाढ़ बारियारा	60	64
14	140	Barh Bhookha	बाढ़ भूखा	64	68
15	160	Barh Bichhidona	बाढ़ बिछीदोना	64	70
16	172	Barh Biloli	बाढ़ बिलोली	66	70
17	175	Barh Daunaycha	बाढ़ दौनायचा	66	70
18	159	Barh Peelwa	बाढ़ पीलवा	64	70
19	154	Barh Peepalwara Chak No. 1	बाढ़ पीपलवाड़ा चक नं० 1	64	70
20	155	Barh Peepalwara Chak No. 2	बाढ़ पीपलवाड़ा चक नं० 2	64	70
21	165	Barh Sankra	बाढ़ साकड़ा	64	70
22	51	Barh Taka	बाढ़ टाका	60	64
23	57	Bariyala	बरियाला	60	64
24	120	Barodiya	बड़ोदिया	62	68
25	4	Bas Parsa	बास परसा	58	62
26	85	Basra Banesingh	बासड़ा बनेसिंह	62	66
27	116	Basra Nadi	बासड़ा नदी	62	68
28	95	Bas Torda	बास टोरडा	62	66
29	133	Bharja Gaddi	भारजा गद्दी	64	68
30	148	Bharja Nadi	भारजा नदी	64	68
31	130	Bharoti	भाड़ोती	64	68
32	24	Bhedoli	भेडोली	58	64
33	87	Bheepura	भीपुरा	62	66
34	152	Bhookha	भूखा	64	70
35	157	Bichhidona	बिछीदोना	64	70
36	169	Biloli Nadi	बिलोली नदी	64	70
37	3	Borda	बोरदा	58	62
38	33	Bor Khera	बोर खेड़ा	58	64
39	50	Chainpura	चैनपुरा	60	64
40	127	Chak Bharoti	चक भाड़ोती	64	68
41	171	Chak Biloli	चक बिलोली	66	70
42	8	Chak Dhakra	चक धाकड़ा	58	62
43	67	Chak Khohri	चक खोहरी	60	66
44	153	Chak Peepalwara	चक पीपलवाड़ा	64	70
45	123	Chak Rasoolpura	चक रसूलपुरा	62	68
46	132	Chak Rasoolpura No. 1	चक रसूलपुरा नं० 1	62	68
47	131	Chak Rasoolpura No. 2	चक रसूलपुरा नं० 2	64	68
48	128	Chak Rasoolpura No. 3	चक रसूलपुरा नं० 3	64	68
49	174	Chak Samrathpura	चक समरथपुरा	66	70
50	53	Chak Shahpura	चक शाहपुरा	60	64
51	27	Chak Somawas	चक सोमावास	58	64
52	124	Chandnoli	चादनोली	62	68
53	141	Dahroli	डहरोली	64	68
54	26	Datooli	दतूली	58	64
55	161	Daunaycha	दौनायचा	64	70
56	146	Dehlod	देहलोद	64	68
57	147	Deoli	देवली	64	68
58	101	Deota	देवता	62	66
59	46	Dhaneshra	धनेशरा	60	64
60	20	Dhorala	धोराला	58	64
61	73	Didwara	डिडवाड़ा	60	66
62	105	Didwari	डिडवाड़ी	62	66
63	143	Diwara	दिवाड़ा	64	68
64	37	Doongri	डूगरी	60	64

APPENDIX–I–contd.

ALPHABETICAL LIST OF TOWNS AND VILLAGES

Sl. No.	Code No.	Name of Village		Page No. VD	Page No. PCA
65	164	Ebra	एबरा	64	70
66	78	Gadota	गादोता	60	66
67	48	Galad Kalan	गालद कलां	60	64
68	77	Galad Khurd	गालद खुर्द	60	66
69	145	Gambheera	गम्भीरा	64	68
70	94	Gangwara	गंगवाड़ा	62	66
71	16	Ghata Nainwari	घाटा नैनवाड़ी	58	64
72	150	Gojari	गोजारी	64	68
73	41	Gol	गोल	60	64
74	91	Golpur	गोलपुर	62	66
75	34	Googdod	गुगडोद	58	64
76	42	Gothara	गोठड़ा	60	64
77	17	Gotor	गोतोड़	58	64
78	114	Gudla Nadi	गुड़ला नदी	62	68
79	108	Gurla Chandan	गुड़ला चन्दन	62	68
80	25	Hanotya	हनोत्या	58	64
81	103	Harsota	हरसोता	62	66
82	102	Harsoti	हरसोती	62	66
83	118	Hathroli	हथड़ोली	62	68
84	104	Hindupura	हिन्दुपुरा	62	66
85	84	Jailalpura	जैलालपुरा	62	66
86	55	Jastana	जस्टाना	60	64
87	106	Jatawati	जटावती	62	68
88	35	Jatlao	जटलाव	58	64
89	9	Jetpura	जेतपुरा	58	62
90	45	Jhanoon	झनून	60	64
91	121	Jolanda	जोलन्दा	62	68
92	113	Karadi	कराडी	62	68
93	63	Kareal	करेल	60	66
94	81	Kasba Bonli	कस्बा बोंली	62	66
95	60	Keeratpura	कीरतपुरा	60	64
96	82	Khasa	खासा	62	66
97	142	Khatoli	खातोली	64	68
98	38	Khera	खेड़ा	60	64
99	43	Khirkhari	खिरखड़ी	60	64
100	122	Khirni	खिरनी	62	68
101	40	Khohri	खोहरी	60	64
102	68	Khohri	खोहरी	60	66
103	92	Kolara	कोलाड़ा	62	66
104	47	Koryai	कोड़याई	60	64
105	170	Kothali	कोथाली	64	70
106	1	Kotra	कोटड़ा	58	62
107	149	Kundli Nadi	कुंडली नदी	64	86
108	30	Kushalpura	कुशलपुरा	58	64
109	13	Kutka	कुटका	58	62
110	31	Kuwagaon	कुवागांव	58	64
111	39	Lakhanpur	लाखनपुर	60	64
112	76	Larota	लाड़ोता	60	66
113	125	Madkoli	मडकोली	62	68
114	119	Maheshra	महेशरा	62	68
115	10	Majheola	मझेवला	58	62
116	162	Maksoodanpura	मकसूदनपुरा	64	70
117	138	Malarna Doongar	मलारना डूंगर	64	68
118	75	Malarana Chor	मलारना चोड़	60	66
119	79	Mamdoli	मामडोली	60	66
120	109	Mangrol	मांगरोल	62	68
121	69	Manoli	मानोली	60	66
122	15	Manpur	मानपुर	58	62
123	32	Medar Khurd	मेदार खुर्द	58	64
124	54	Miskinpura	मिसकिनपुरा	60	64
125	7	Mitrapura	मित्रपुरा	58	62
126	71	Mohammadpura	मोहम्मदपुरा	60	66
127	12	Moran	मोरन	58	62
128	29	Mukandpura	मुकन्दपुरा	58	64
129	6	Nantori	नानतोड़ी	58	62
130	62	Neemod	नीमोद	60	66
131	111	Neemod	नीमोद	62	68
132	89	Pakhala	पखाला	62	66
133	163	Paniyala	पनियाला	64	70
134	19	Peeloo Khera Kalan	पीलू खेड़ा कलां	58	64
135	18	Peeloo Khera Khurd	पीलू खेड़ा खुर्द	58	64
136	158	Peelwa Nadi	पीलवा नदी	64	70
137	21	Peepalda	पीपलदा	58	64
138	107	Peepalwara	पीपलवाड़ा	62	68
139	156	Peepalwara Nadi	पीपलवाड़ा नदी	64	70
140	65	Phalsawata	फलसावटा	60	66
141	100	Pooneta	पूनेता	62	66
142	22	Pura Gulabsingh	पुरा गुलाबसिंह	58	64
143	23	Pura Pensingh	पुरा पेनसिंह	58	64
144	83	Qila Bonli	किला बोंली	62	66
145	86	Raghuwanti	रघुवंटी	62	66
146	168	Raghuwanti	रघुवंटी	64	70
147	72	Ramri	रामड़ी	60	66
148	98	Rasoolpura	रसूलपुरा	62	66
149	129	Rasoolpura	रसूलपुरा	64	68

APPENDIX–I–contd.

ALPHABETICAL LIST OF TOWNS AND VILLAGES

Sl. No.	Code No.	Name of Village		Page No. VD	Page No. PCA
150	112	Rathod	राठोद	62	68
151	5	Roongti	रूंगटी	58	62
152	151	Sagarwasa	सागरवासा	64	70
153	117	Saharwata	सहरावता	62	68
154	64	Samrathpura	समरथपुरा	60	66
155	166	Sankra	साकड़ा	64	70
156	173	Sarwari	सरवरी	66	70
157	115	Sawasa	सवासा	62	68
158	144	Sesa	सेसा	64	68
159	52	Shahpura	शाहपुरा	60	64
160	167	Shamoli	शामोली	64	70
161	93	Sheesholao	शीशोलाव	62	66
162	136	Shri Kishanpura	श्री किशनपुरा	64	68
163	134	Shri Kishanpura Chak No. 1	श्री किशनपुरा चक नं० 1	64	68
164	137	Shri Kishanpura Chak No. 2	श्री किशनपुरा कच न० 2	64	68
165	70	Shripura	श्रीपुरा	60	66
166	28	Somawas	सोमावास	58	64
167	99	Sotoli	सोतोली	62	66
168	2	Soyla	सोयला	58	62
169	49	Sundarpur	सुन्दरपुर	60	64
170	135	Taranpur	तारनपुर	64	68
171	88	Thadoli	थडोली	62	66
172	11	Thanera	थनेरा	58	62
173	44	Thari	थडी	60	64
174	56	Tor	टोड	60	64
175	14	Udgaon	उदगांव	58	62

10. SAWAI MADHOPUR TEHSIL

Sl. No.	Code No.	Name of Village		Page No. VD	Page No. PCA
1	7	Abhaipura	अभयपुरा	66	70
2	71	Adalwara Kalan	अदलवाड़ा कलां	68	74
3	70	Adalwara Khurd	अदलवाडा खुर्द	68	74
4	100	Adoondi	अडूडी	70	74
5	158	Ajabpura	अजबपुरा	72	78
6	180	Ajeetpura	अजीतपुरा	74	78
7	60	Ajnoti	अजनोटी	68	72
8	193	Akodiya	आकोदिया	74	78
9	135a	Alanpur Rural	आलनपुर ग्रामीण	—	76
10	176	Anchher	आछेर	74	78
11	101	Atoon Kalan	आटून कला	70	74
12	124	Atoon Khurd	आटून खुर्द	70	76
13	165	Awand	आवंड	72	78
14	39	Badolas	बाडोलास	66	72
15	146	Bagawada	बगावदा	72	76
16	15	Bageena	बगीना	66	70
17	87	Balriya	बलरिया	70	74
18	189	Balwan Khurd	बलवन खुर्द	74	78
19	14	Banderiya	बन्देड़िया	66	70
20	4	Band Gopalpura	बद गोपालपुरा	66	70
21	28	Bandha	बंधा	66	72
22	92	Banjari	बनजारी	70	74
23	65	Banota	बनोटा	68	74
24	18	Bansla	बांसला	66	72
25	91	Bansra	बासड़ा	70	74
26	48	Bhadlao	भदलाव	68	72
27	26	Bhagwatgarh	भगवतगढ़	66	72
28	56	Bhains Khera	भैंस खेड़ा	68	72
29	166	Bhairoopura	भैरूपुरा	72	78
30	171	Bhatpura	भाटपुरा	72	78
31	75	Bhedola	भेडोला	68	74
32	76	Bhedoli	भैंडोली	68	74
33	120	Bhundeda	भुन्डेडा	70	76
34	94	Bilopa	बिलोपा	70	74
35	164	Bodal	बोडल	72	78
36	90	Borda	बोरदा	70	74
37	134	Borif	बोरिफ	72	76
38	54	Chakeri	चकेरी	68	72
39	125	Chak Khidarpur	चक खिदरपुर	70	76
40	88	Chauth-ka-Barwara	चौथ-का-बरवाडा	70	74
41	78	Chenpura	चेनपुरा	68	74
42	107	Chharoda	छारोदा	70	76
43	186	Chitara	चितारा	74	78
44	131	Dahakwa	डहकवा	72	76
45	177	Dangarwara	डागरवाड़ा	74	78
46	9	Deoli	देवली	66	70
47	74	Dhandholi @ Andholi	धाधोली उर्फ आधोली	68	74
48	105	Dhanoli	धनोली	70	74
49	184	Dheeroli	धीरोली	74	78
50	12	Dholi	धोली	66	70
51	32	Dhoonda	ढून्डा	66	72
52	130	Dhumon Kalan	धुमोन कलां	70	76
53	129	Dhumon Khurd	धुमोन खुर्द	70	76
54	13	Didayach	डिडायच	66	70
55	52	Dobra Kalan	दोबडा कलां	68	72

APPENDIX–I–contd.

ALPHABETICAL LIST OF TOWNS AND VILLAGES

Sl. No.	Code No.	Name of Village		Page No. VD	Page No. PCA
56	30	Dobra Khurd	दोबड़ा खुर्द	66	72
57	175	Dolada	दोलाडा	72	78
58	116	Doondri	डूंदरी	70	76
59	33	Dubbi Bidarkha	दुब्बी बिदरखा	66	72
60	51	Dubbi Khurd	दुब्बी खुर्द	68	72
61	168	Dumoda	दुमोदा	72	78
62	93	Ekra	एकड़ा	70	74
63	8	Encher	एंन्चेर	66	70
64	45	Endwa	एन्डवा	68	72
65	80	Ganeshganj	गणेशगंज	68	74
66	46	Gangi Shyampura	गांगी श्यामपुरा	68	72
67	85	Gardwas	गरडवास	68	74
68	192	Garhi	गढ़ी	74	78
69	133	Ghameera	घमीरा	72	76
70	97	Ghudasi	घुडासी	70	74
71	72	Girdharpura	गिरधरपुरा	68	74
72	57	Gongor	गोंगोर	68	72
73	79	Gopalpura	गोपालपुरा	68	74
74	103	Gothra	गोठरा	70	74
75	19	Gunseela	गुनसीला	66	72
76	162	Gurha	गुढा	72	78
77	156	Hajjam Kheri	हज्जाम खेड़ी	72	78
78	157	Halonda	हलोन्दा	72	78
79	136	Himmatpura	हिम्मतपुरा	72	76
80	169	Hindwara	हिन्दवाड़ा	72	78
81	42	Hingoni	हिंगोनी	68	72
82	11	Isarda	ईसरदा	66	70
83	95	Itawa	ईटावा	70	74
84	17	Jagmoda	जगमोदा	66	72
85	132	Jaisapura	जैसापुरा	72	76
86	84	Jajera	जाजेड़ा	68	74
87	167	Jalpa Kheri	जाल्पा खेडी	72	78
88	114	Jamool Khera	जमूल खेड़ा	70	76
89	34	Jarawata	जड़ावता	66	72
90	63	Jatwara Kalan	जटवाड़ा कलां	68	74
91	135	Jeenapur	जीनापुर	72	76
92	6	Jharoda	झाड़ोदा	66	70
93	27	Jhirnya	झिरन्या	66	72
94	16	Jhonpra	झोपड़ा	66	72
95	68	Jola	जोला	68	74
96	143	Juwar	जुवाड़	72	76
97	154	Kalibhat	कालीभाट	72	78
98	50	Kanseer	कानसीर	68	72
99	127	Karela	करेला	70	76
100	191	Karmapur	करमापुर	74	78
101	121	Karmoda	करमोदा	70	76
102	96	Kawad	कावड	70	74
103	151	Khajna Chaur	खाजना चौड़	72	78
104	153	Khajna	खाजना डूंगर	72	78
105	160	Khalwara	खलवाड़ा	72	78
106	110	Khandoj	खान्डोज	70	76
107	188	Khanpur	खानपुर	74	78
108	36	Khat Kalan	खाट कलां	66	72
109	35	Khat Khurd	खाट खुर्द	66	72
110	119	Khatupura	खटुपुरा	70	76
111	113	Khawa	खवा	70	76
112	148	Kherla	खेड़ला	72	76
113	128	Kherli Kalan	खेड़ली कलां	70	76
114	29	Kherli Khalsa	खेड़ली खालसा	66	72
115	126	Khidarpur	खिदरपुर	70	76
116	147	Khijoori	खिजूरी	72	76
117	115	Khilchipur	खिलचीपुर	70	76
118	181	Khirkhiri	खिड़खिड़ी	74	78
119	155	Khushalipura	खुशालीपुरा	72	78
120	187	Kishanpura	किशनपुरा	74	78
121	59	Koshali	कोशाली	68	72
122	83	Kumhariya	कुम्हारिया	68	74
123	49	Kundera	कुन्डेरा	68	72
124	140	Kushtala	कुष्तला	72	76
125	120a	Kutalpura Jatan Rural	कुतलपुरा जाटान ग्रामीण	—	76
126	112	Kutalpura Maliyan	कुतलपुरा मालियान	70	76
127	179	Lahsoda	लहसोडा	74	78
128	178	Laxmipura	लक्ष्मीपुरा	74	78
129	117	Lodhipura	लोधीपुरा	70	76
130	64	Lorwara	लोरवाड़ा	68	74
131	137	Madhosinghpura	माधोसिंहपुरा	72	76
132	3	Mahapura	महापुरा	66	70
133	53	Makholi	मखोली	68	72
134	122	Mathurapura	मथुरापुरा	70	76
135	102	Mau	मऊ	70	74
136	58	Menpura	मेनपुरा	68	72
137	161	Mor Doongri	मोर डूंगरी	72	78
138	144	Mui	मुई	72	76
139	173	Mundrahera	मुन्द्राहेड़ा	72	78
140	73	Nahri Kalan	नाहरी कलां	68	74

APPENDIX–I–contd.

ALPHABETICAL LIST OF TOWNS AND VILLAGES

Sl. No.	Code No.	Name of Village		Page No. VD	Page No. PCA
141	23	Nahri Khurd with Jharkund	नाहरी खुर्द मय झारकुंड	66	72
142	163	Nakdi Rahmanpura	नकदी रहमानपुरा	72	78
143	21	Nayagaon	नयागांव	66	72
144	62	Needarda	नीदड़दा	68	74
145	142	Nimli Kalan	नीमली कलां	72	76
146	139	Nimli Khurd	नीमली खुर्द	72	76
147	40	Ninoni	निनोनी	66	72
148	44	Niwadi	निवाड़ी	68	72
149	43	Olwara	ओलवाड़ा	68	72
150	123	Pacheepla	पचीपला	70	76
151	37	Padana	पडाना	66	72
152	149	Pancholas	पांचोलास	72	78
153	47	Parli	पाड़ली	68	72
154	20	Pawdera	पावडेड़ा	66	72
155	145	Peepalwara	पीपलवाड़ा	72	76
156	2	Peeplya	पीपल्या	66	70
157	170	Phalodi	फलोदी	72	78
158	106	Phoosoda	फूसोदा	70	76
159	138	Qila Ranthambor	किला रणथम्बोर	72	76
160	41	Raheetha Kalan	रहीथा कलां	68	72
161	38	Raheetha Khurd	रहीथा खुर्द	66	72
162	81	Rajwana	रजवाना	68	74
163	185	Rampura	रामपुरा	74	78
164	98	Ramri	रामडी	70	74
165	86	Ramsinghpura	रामसिंहपुरा	70	74
166	118	Ramsinghpura	रामसिंहपुरा	70	76
167	82	Ratanpura	रतनपुरा	68	74
168	108	Rawal	रावल	70	76
169	69	Rewatpura	रेवतपुरा	68	74
170	150	Sankli	सांकली	72	78
171	10	Sarsop	सारसोप	66	70
172	55	Seloo	सेलू	68	72
173	183	Sewati Kalan	सेवती कलां	74	78
174	182	Sewati Khurd	सेवती खुर्द	74	78
175	159	Shaharpura	शहरपुरा	72	78
176	111	Sherpur	शेरपुर	70	76
177	22	Shersinghpura	शेरसिंहपुरा	66	72
178	1	Shiwar	शिवाड़	66	70
179	61	Shyamota	श्यामोटा	68	74
180	152	Shyopura	श्योपुरा	72	78
181	190	Shyopura	श्योपुरा	74	78
182	66	Sinoli	सिनोली	68	74
183	24	Sirohi	सिरोही	66	72
184	104	Soorwal	सूरवाल	70	74
185	67	Sunari	सुनारी	68	74
186	31	Surang	सुरंग	66	72
187	5	Tapar	टापर	66	70
188	99	Teendoo	तीन्डू	70	74
189	172	Tetra	टेटरा	72	78
190	89	Thekra	ठेकड़ा	70	74
191	174	Todra	टोडरा	72	78
192	25	Torda	टोरडा	66	72
193	109	Uliyana	उलियाना	70	76
194	77	Vijaipura	विजयपुरा	68	74
195	141	Vijaipura	विजयपुरा	72	76

11. KHANDAR TEHSIL

1	63	Akhegarh	अखेगढ़	76	82
2	124	Akoda	आकोदा	80	84
3	94	Alapur	अलापुर	78	84
4	118	Aniyala	अनियाला	80	84
5	92	Badhpur	बाढपुर	78	84
6	44	Bagarda Kalan	बागड़दा कलां	76	82
7	43	Bagarda Khurd	बागड़दा खुर्द	76	82
8	56	Bagora	बागोरा	76	82
9	50	Bahrawada Kalan	बहरावडा कलां	76	82
10	105	Bahrawada Khurd	बहरावडा खुर्द	78	84
11	17	Bajoli	बाजोली	74	80
12	14	Baler	बालेर	74	80
13	71	Banipura	बानीपुरा	78	82
14	36	Banpur	बाणपुर	76	80
15	123	Bari-ka-Chhahra	बड़ी-का-छाहरा	80	84
16	68	Barnawada	बरनावदा	76	82
17	116	Barod	बड़ोद	80	84
18	125	Barwas	बड़वास	80	84
19	1	Baso Kalan	बसो कला	74	80
20	2	Baso Khurd	बसो खुर्द	74	80
21	15	Beerpur	बीरपुर	74	80
22	8	Berai	बेरई	74	80
23	32	Berda	बेरदा	76	80
24	95	Berna	बेरना	78	84
25	21	Bhaopur	भावपुर	74	80
26	26	Bhir	भिड़	76	80
27	49	Bholanpur	भोलनपुर	76	82
28	3	Bhoori Pahari	भूरी पहाड़ी	74	80

APPENDIX–I–contd.

ALPHABETICAL LIST OF TOWNS AND VILLAGES

Sl. No.	Code No	Name of Village		Page No. VD	Page No. PCA
29	41	Bichpuri Gujran	बिचपुरी गुजरान	76	82
30	13	Bichpuri Mishran	बिचपुरी मिश्रान	74	80
31	113	Binjari	बिनजारी	78	84
32	112	Bohna	बोहना	78	84
33	97	Chak Dharmpuri	चक धर्मपुरी	78	84
34	77	Chak Ishapura	चक ईशापुरा	78	82
35	121	Chak Sigor	चक सिगोर	80	84
36	90	Chhan	छाण	78	84
37	85	Chhandal Chhandali	छन्दल छन्दाली	78	82
38	10	Chiroji Khera	चिरोजी खेड़ा	74	80
39	27	Chiroli	चिरोली	76	80
40	70	Dabich	डाबीच	76	82
41	7	Dang Bajoli	डाग बाजोली	74	80
42	6	Dang Bhavpur	डाग भावपुर	74	80
43	104	Daulatpura	दौलतपुरा	78	84
44	98	Dharmpuri	धर्मपुरी	78	84
45	4	Doongri	डूंगरी	74	80
46	114	Gandawar	गडावर	78	84
47	91	Gandayta	गडायता	78	84
48	65	Gokalpur	गोकलपुर	76	82
49	35	Goth Bihari	गोठ बिहारी	76	80
50	80	Gothra	गोठड़ा	78	82
51	28	Hanotiya	हनोतिया	76	80
52	86	Indala	इन्डाला	78	84
53	9	Isarda	इसरडा	74	80
54	75	Ishapura	ईशापुरा	78	82
55	34	Itawada	इटावदा	76	80
56	101	Jailalpura	जैलालपुरा	78	84
57	76	Jaisinghpura	जैसिंहपुरा	78	82
58	57	Jakhoda	जाखोदा	76	82
59	89	Jetpur	जेतपुर	78	84
60	54	Kabeerpura	कबीरपुरा	76	82
61	30	Kacheeda Kalan	कचीदा कलां	76	80
62	29	Kacheeda Khurd	कचीदा खुर्द	76	80
63	38	Kachhra	काछडा	76	80
64	60	Kachnari	कचनारी	76	82
65	79	Kamokhari	कमोखरी	78	82
66	42	Kaneti	कानेटी	76	82
67	52	Karauli Ghata	कारौली घाटा	76	82
68	46	Karauli Tarachand	कारौली ताराचन्द	76	82
69	62	Kareera Kalan	करीरा कला	76	82
70	61	Kareera Khurd	करीरा खुर्द	76	82
71	103	Katar	कटार	78	84
72	2	Katbooli @ Dhanapcha	कठूली उर्फ धनापचा	74	80
73	72	Khandar	खडार	78	82
74	107	Khandeolan	खण्डेवलां	78	84
75	5	Khidarpur Jadoo	खिदरपुर जादू	74	80
76	12	Khidarpur Jatan	खिदरपुर जाटान	74	80
77	53	Kishangarh Chhahra	किशनगढ़ छाहड़ा	76	82
78	18	Koondla	कूण्डला	74	80
79	55	Kosra Chhorta Tor	कोसरा छोरटा तोड़	76	82
80	48	Kurana	कूड़ाना	76	82
81	11	Kuredi	कुरेड़ी	74	80
82	73	Kushalpur	कुशलपुर	78	82
83	51	Kutalpur	कुतलपुर	76	82
84	45	Kyarda Kalan	क्यारदा कला	76	82
85	96	Kyarda Khurd	क्यारदा खुर्द	78	84
86	84	Lahpur	लाहपुर	78	82
87	31	Lakkarda	लक्कड़दा	76	80
88	58	Madhupuri	मधुपुरी	76	82
89	122	Mamrot	मामरोट	80	84
90	111	Meena Kheri	मीना खेड़ी	78	84
91	81	Mei Kalan	मेई कला	78	82
92	82	Mei Khurd	मेई खुर्द	78	82
93	87	Miyapur	मियापुर	78	84
94	16	Moroj	मोरोज	74	80
95	78	Mukandpura	मुकन्दपुरा	78	82
96	88	Nachhai	नछई	78	84
97	102	Narwalan	नरवलां	78	84
98	19	Naypur	नायपुर	74	80
99	67	On Kalal	ओन कलाल	76	82
100	117	On Meena	ओन मीना	80	84
101	119	Padra Bardar	पादड़ा बाड़दार	80	84
102	24	Padra Nizamat	पादड़ा निजामत	74	80
103	66	Padri Topkhana	पादड़ी तोपखाना	76	82
104	100	Pali	पाली	78	84
105	69	Parsipura	परसीपुरा	76	82
106	108	Pawandi	पावडी	78	84
107	40	Peeleri	पीलेडी	76	80
108	115	Peepalda	पीपल्दा	78	84
109	47	Peeplet	पीपलेट	76	82
110	106	Phariya	फरिया	78	84
111	25	Phooleri	फूलेडी	74	80
112	33	Prempur	प्रेमपुर	76	80
113	59	Rairawada	रैंडावदा	76	82

APPENDIX–I–concld.

ALPHABETICAL LIST OF TOWNS AND VILLAGES

Sl. No.	Code No.	Name of Village		Page No. VD	Page No. PCA	Sl. No.	Code No.	Name of Village		Page No. VD	Page No. PCA
114	74	Rawran	रावरां	78	82	122	127	Singan Kachh@ Peepalda	सिंगन कच्छ उर्फ पीपल्दा	80	84
115	37	Sanbas	संबास	76	80						
116	109	Sanwalpur	सांवलपुर	78	84	123	110	Sonkachh	सोनकछ	78	84
117	20	Sawatan	सावटां	74	80	124	93	Sukhwas	सुखवास	78	84
118	64	Seegor Kalan	सीगोर कलां	76	82	125	39	Talawara	तलावड़ा	76	80
119	120	Seegor Khurd	सीगोर खुर्द	80	84	126	22	Talra	तालड़ा	74	80
120	99	Sewti	सेवती	78	84	127	83	Umri Firozpur	उमरी फिरोजपुर	78	82
121	126	Sewti Khurd	सेवती खुर्द	80	84						

MAHWA TEHSIL : AMENITIES

MAP No.7-2A

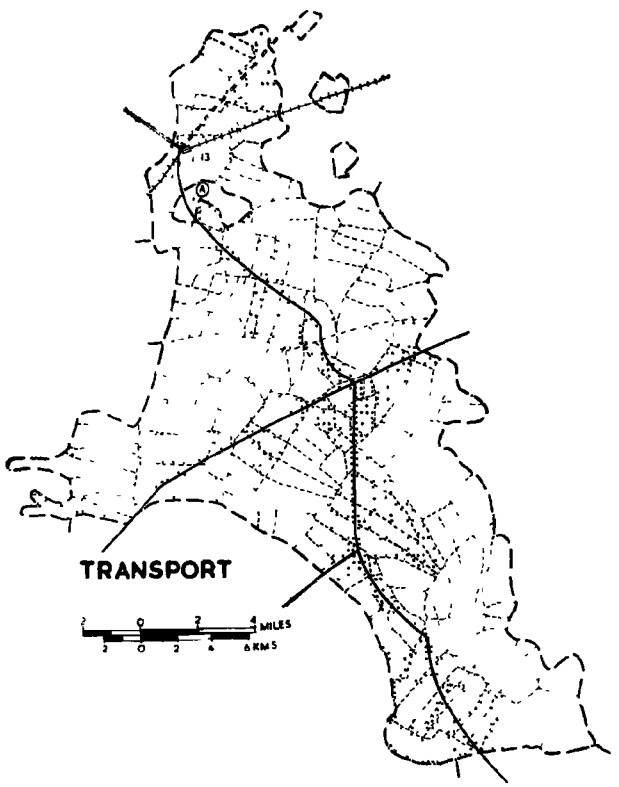

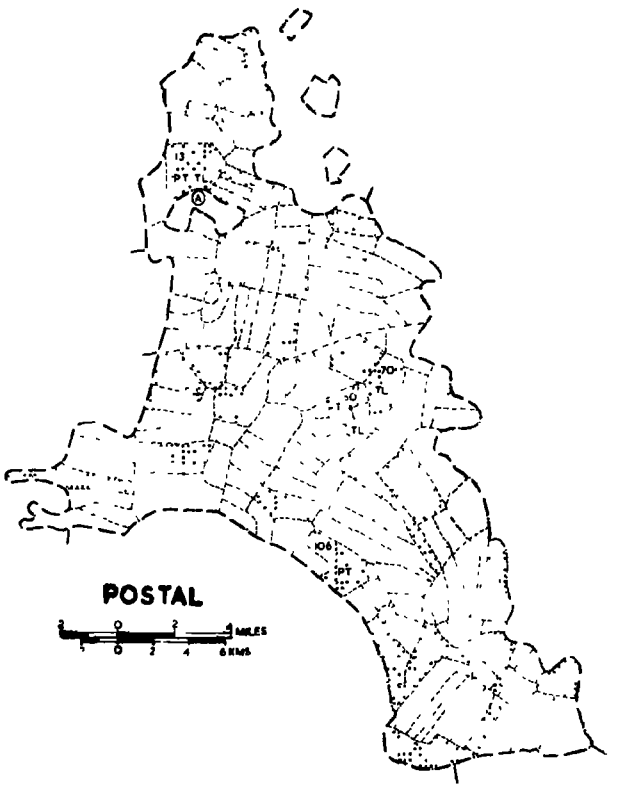

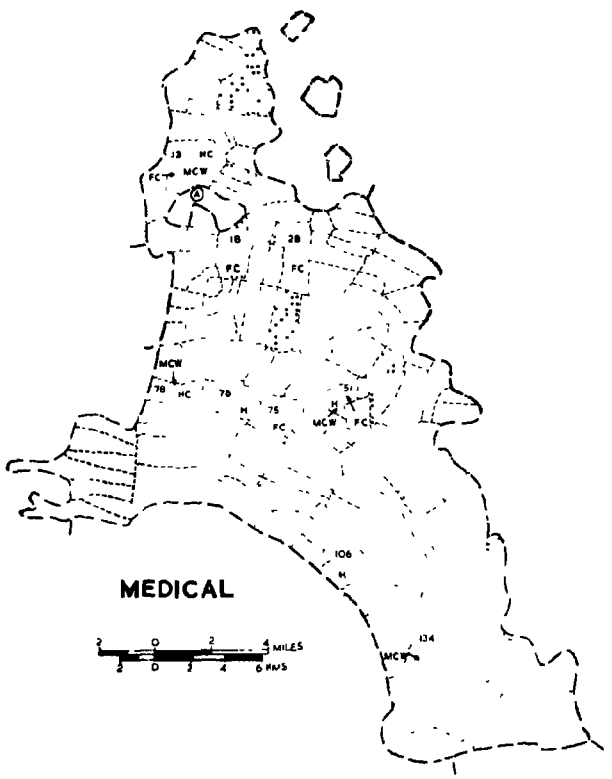

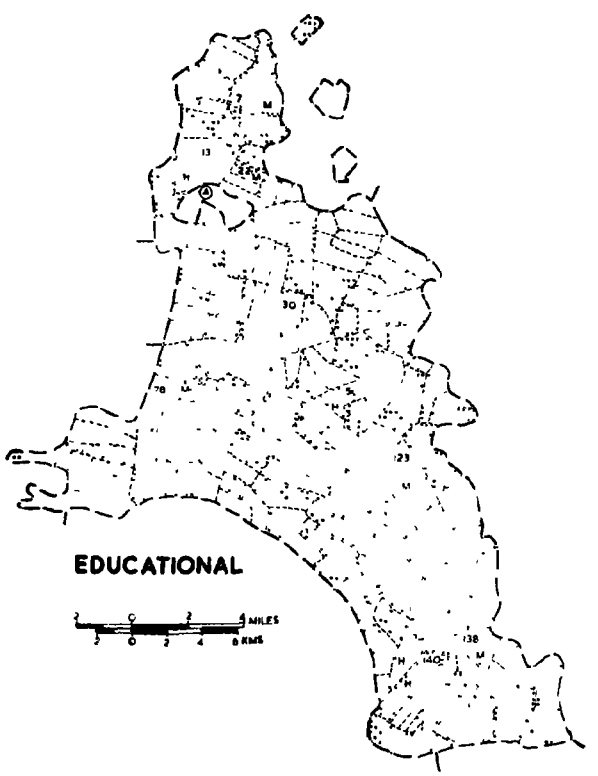

MAP No. 7.3

TODABHIM TEHSIL

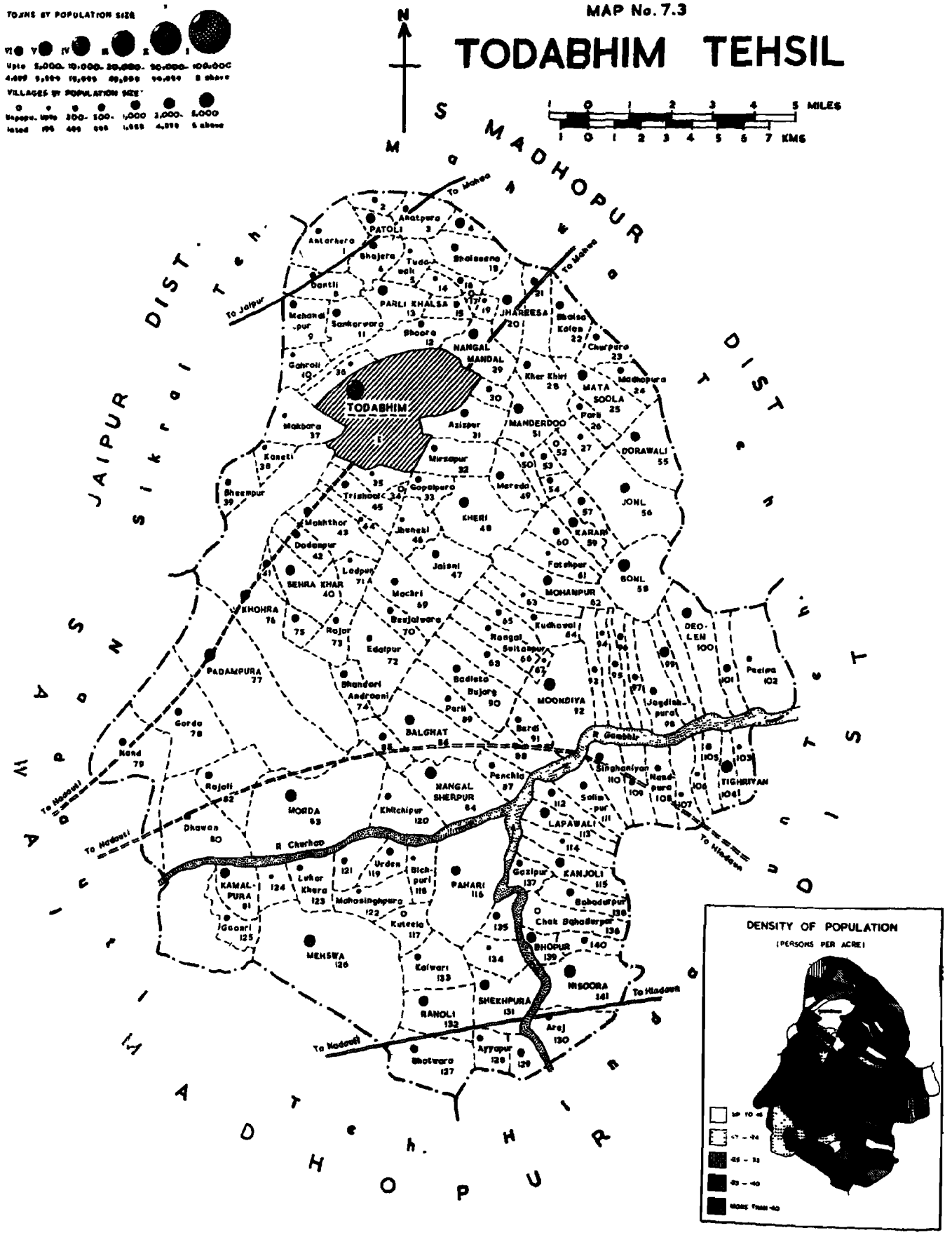

TODABHIM TEHSIL : AMENITIES

MAP No. 7·3A

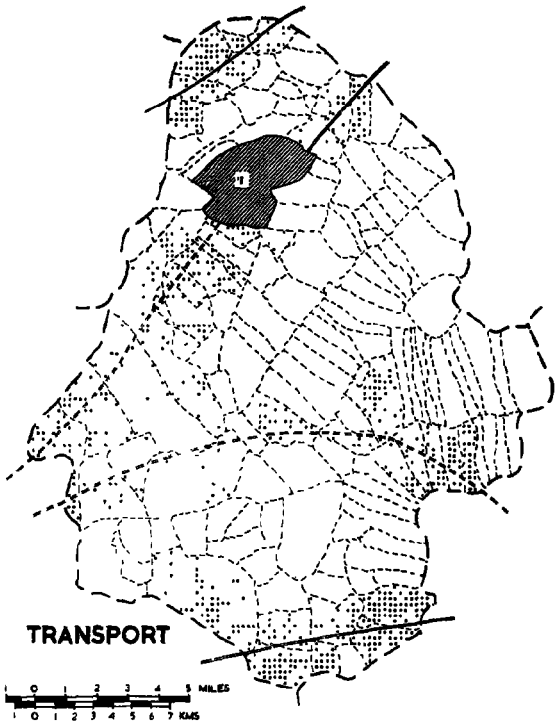

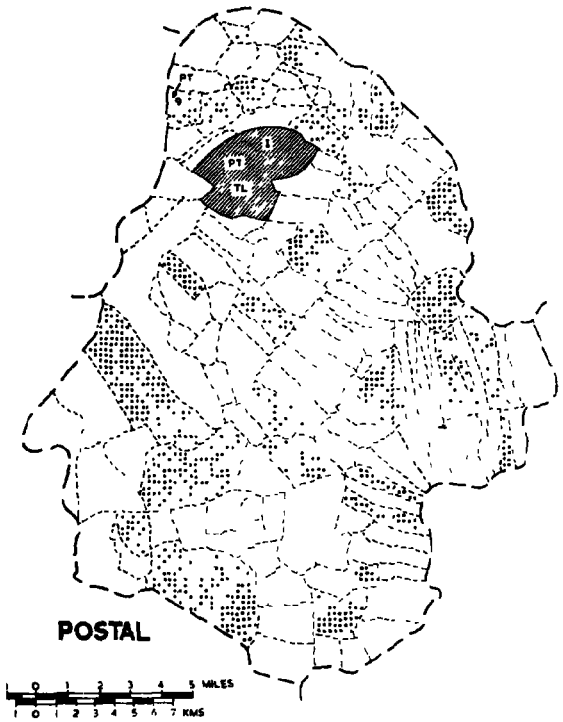

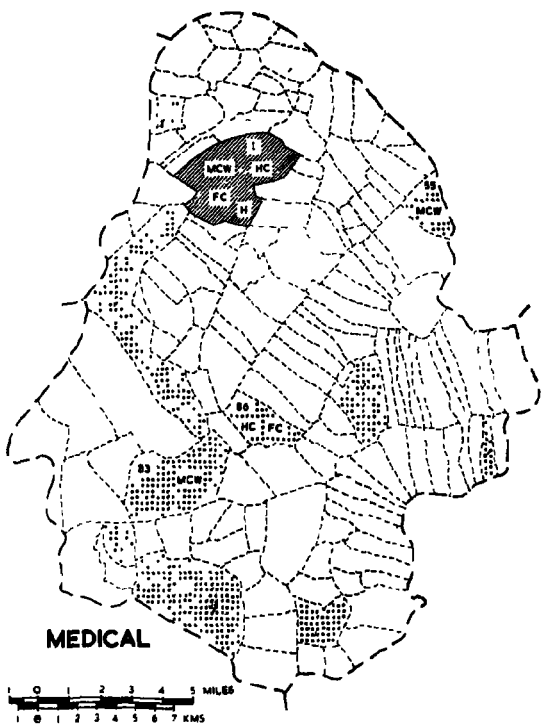

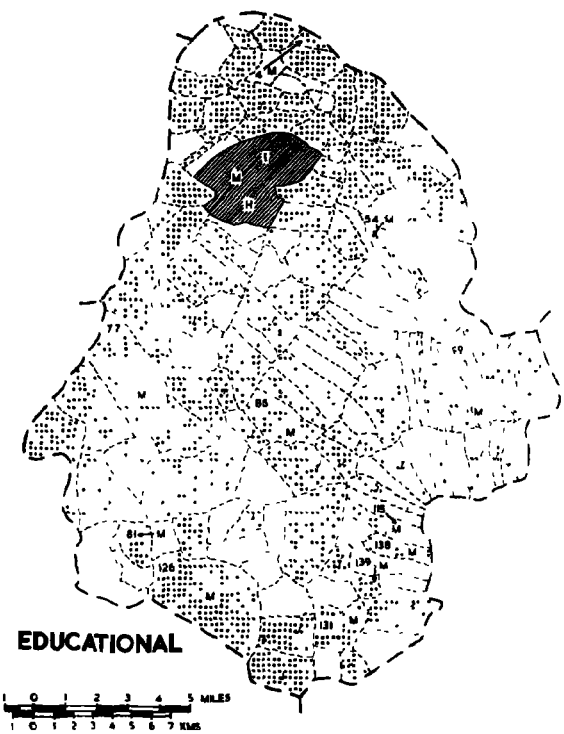

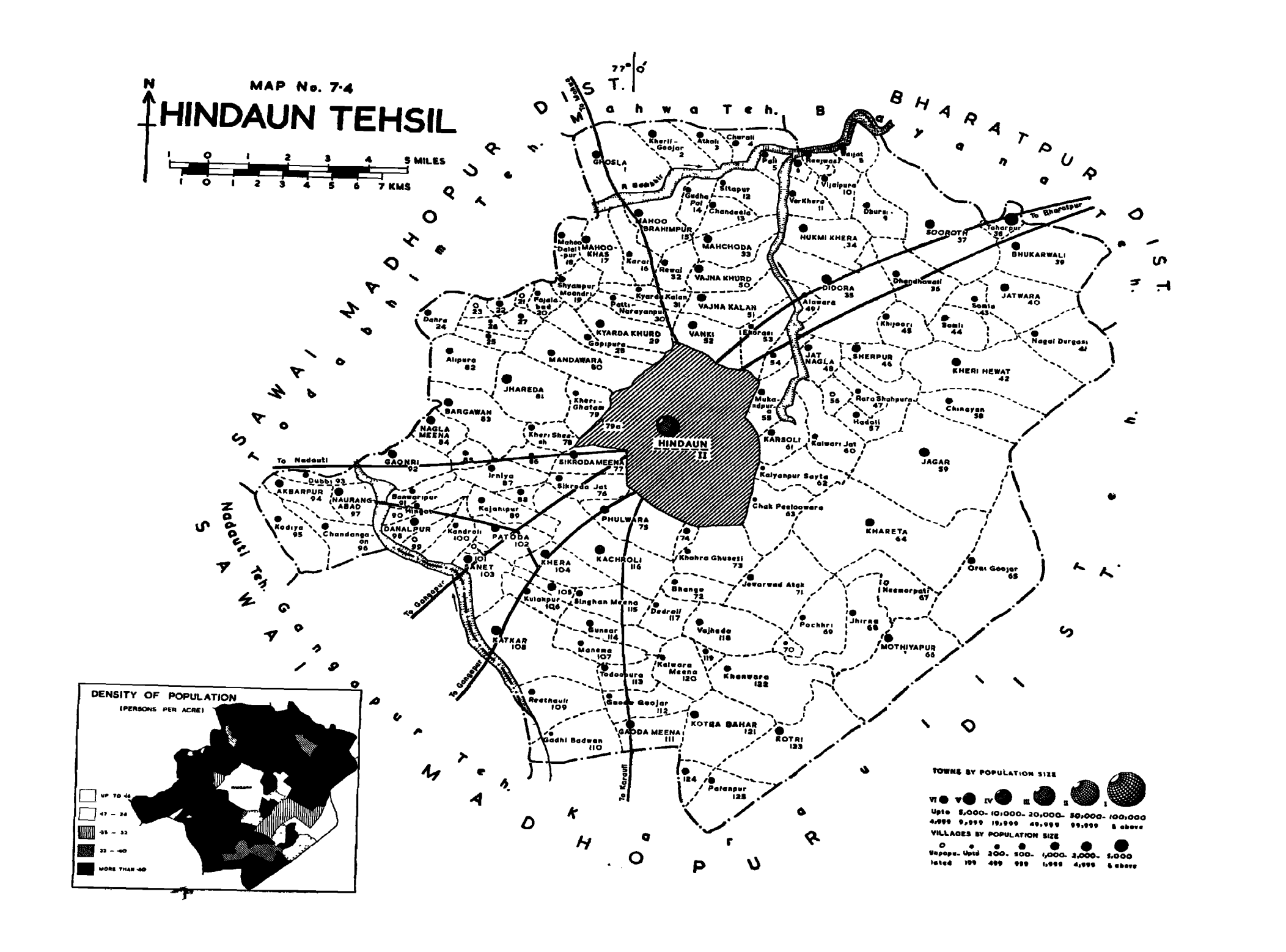
MAP No. 7-4
HINDAUN TEHSIL
N
0 1 2 3 4 5 MILES
1 0 1 2 3 4 5 6 7 KMS
77° 0' T.
BHARATPUR DIST.
SAWAI MADHOPUR DIST.
KARAULI DIST.
DAUSA DIST.
Mahwa Teh.
Bayana Teh.
Nadauti Teh.
Gangapur Teh.
Madhopur Teh.
HINDAUN II
To Nadauti
To Gangapur
To Karauli
To Bharatpur
R. Sabarmati
GHOSLA 1
Kherli-Geojar 2
Athoh 3
Charoli 4
Pali 5
Reejwasi 7
Vijaipura 10
Sitapur 12
Gadha Pol 14
Chandeela 13
VarKhera 11
Dausa 9
Taharpur 36
BHUKARWALI 39
JATWARA 40
Dhandhawali 36
Samla 43
Khijoori 48
Basai 44
Nagal Durgasi 41
KHERI HEWAT 42
SHERPUR 46
JAT NAGLA 45
Rara Shahpura 47
Chinayan 58
Hadoli 57
JAGAR 59
Kalwari Jat 60
KARSOLI 61
Kalyanpur Sayta 62
Chak Peelawara 63
KHARETA 64
Oras Geojar 65
Neemarpati 67
MOTHIYAPUR 66
Jhirna 68
Pachhri 69
Jevarwad Atak 71
Khohra Ghuseli 73
Bhanga 72
Dedroli 117
Vajheda 118
Kalwara Meena 120
Khenwara 122
KOTRA BAHAR 121
KOTRI 123
Palanpur 125
Gaoda Meena 111
Gaoda Geojar 112
Todoopura 113
Gunsar 114
Meneena 107
Singhan Meena 115
Kulakpur 106
KACHROLI 116
PHULWARA 75
KHERA 104
PATODA 102
SANET 103
KATKAR 108
Reethauli 109
Gadhi Badwan 110
Kandroli 100
Kajanipur 89
Sikroda Jat 76
SIKRODA MEENA 77
Kheri Sheesh 78
Kheri-Ghatam 79
79a
Mukandpur 58
Kherai 53
Alawara 49
DIDORA 35
SOOROTA 37
HUKMI KHERA 34
MAHOO BRAHIMPUR 15
MAHCHODA 33
MAHOO-KHAS 17
Mahoo Dalalpur 18
Karar 16
Rawal 32
VAJNA KHURD 50
VAJNA KALAN 51
Kyarda Kalan 31
Patti-Narayanpur 30
Shyampur Maondri 19
Pojala bad 20
KYARDA KHURD 29
Gopipura 28
VANKI 52
MANDAWARA 80
Alipura 82
Dahra 24
JHAREDA 81
BARGAWAN 83
NAGLA MEENA 84
GAONRI 92
Irniya 87
Dubbi 93
AKBARPUR 94
NAURANG ABAD 97
Ganeshpur 91
Hingot 90
DANALPUR 98
Kadiya 95
Chandangaon 96
Kheri Sheesh 78
Kheri-Ghatam 79
DENSITY OF POPULATION
(PERSONS PER ACRE)
UP TO 16
17 – 24
25 – 32
33 – 40
MORE THAN 40
TOWNS BY POPULATION SIZE
VI V IV III II I
Upto 5,000 5,000- 4,999 10,000- 9,999 20,000- 19,999 50,000- 49,999 100,000 99,999 & above
VILLAGES BY POPULATION SIZE
Unpopulated Upto 199 200- 499 500- 999 1,000- 1,999 2,000- 4,999 5,000 & above

HINDAUN TEHSIL : AMENITIES

MAP No.7.4 A

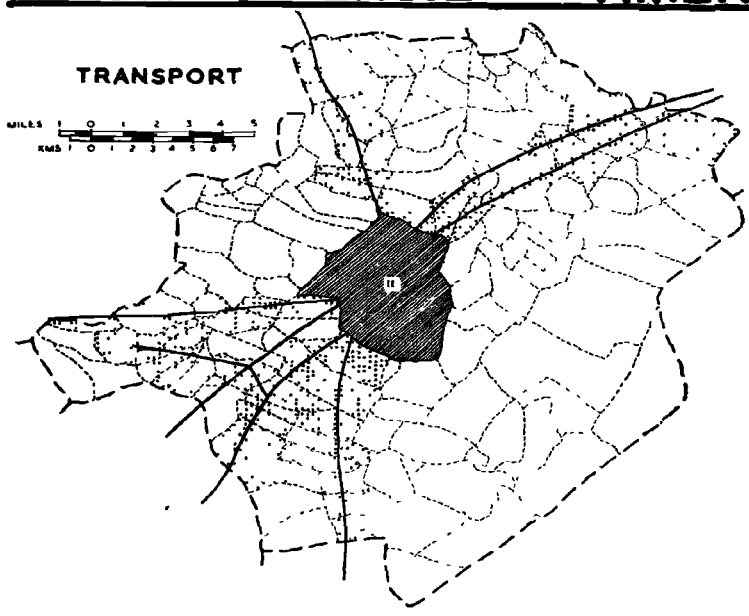

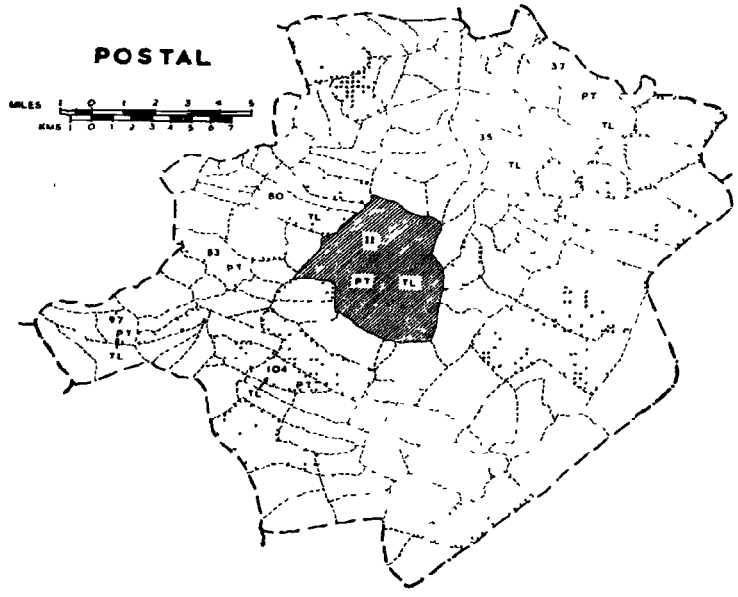

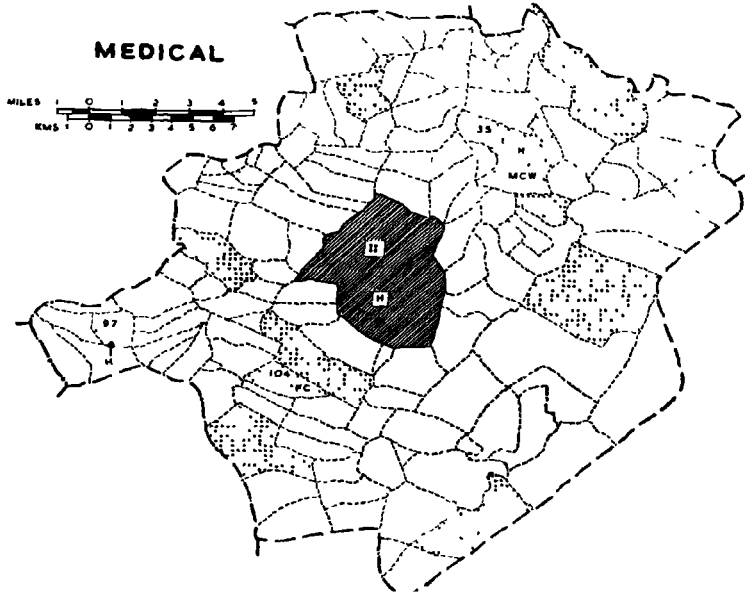

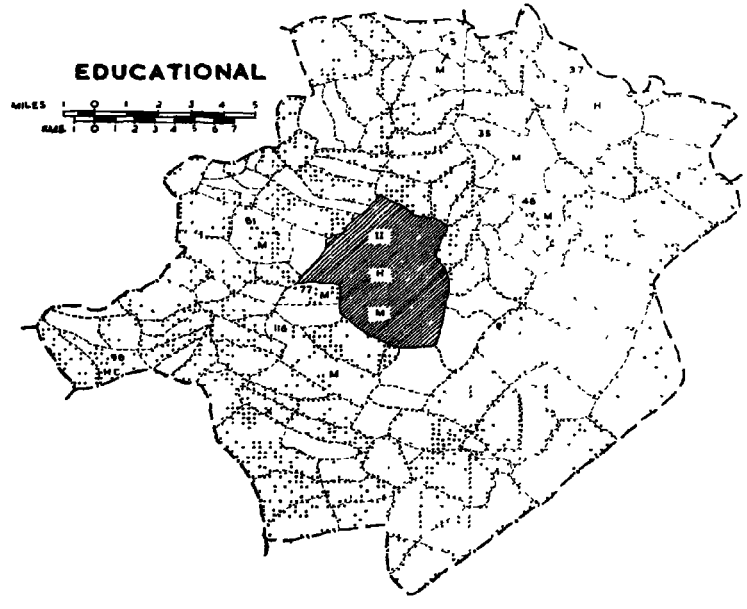

MAP No. 75

NADAUTI TEHSIL

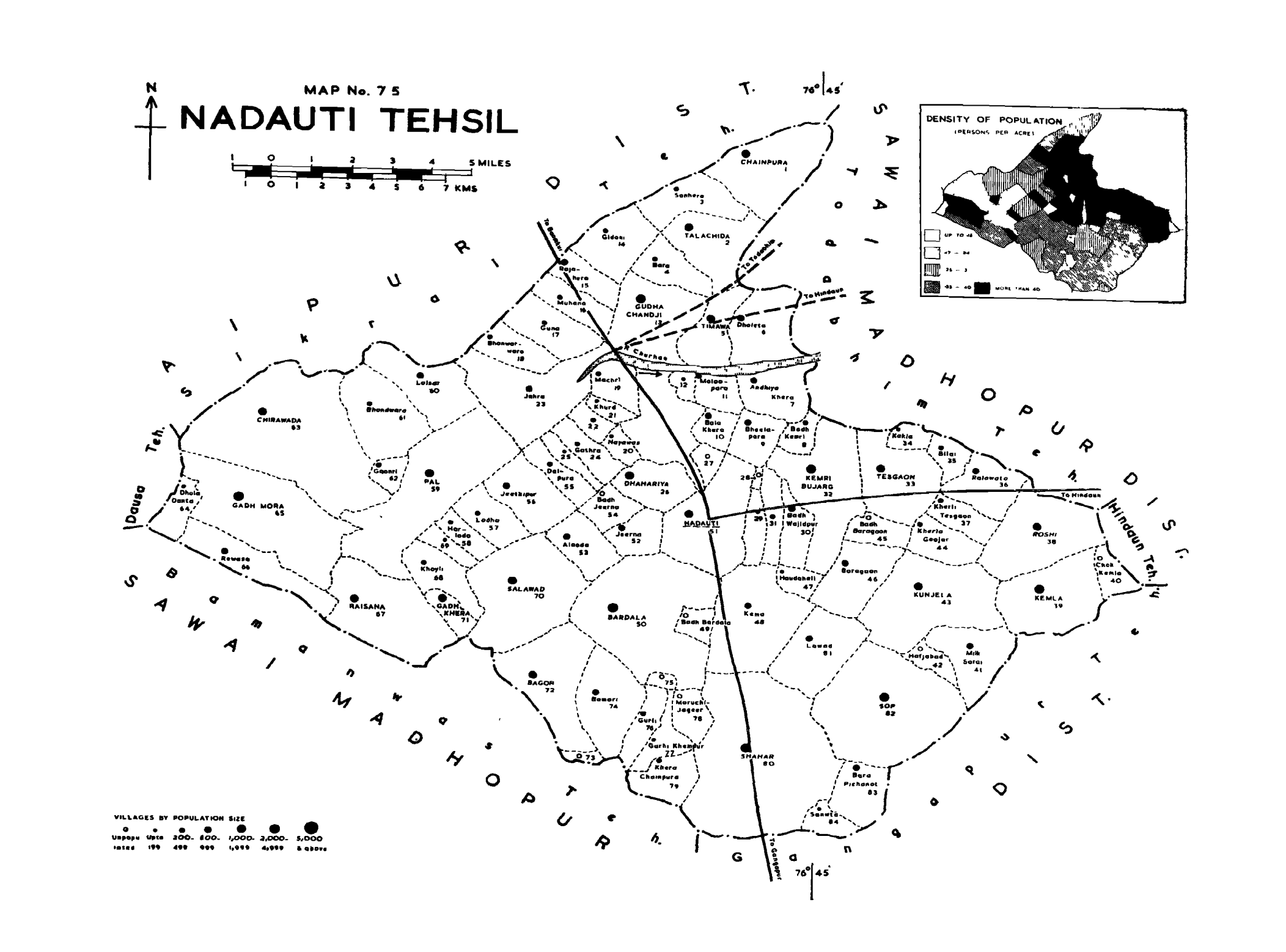

NADAUTI TEHSIL : AMENITIES

MAP No.7-5A

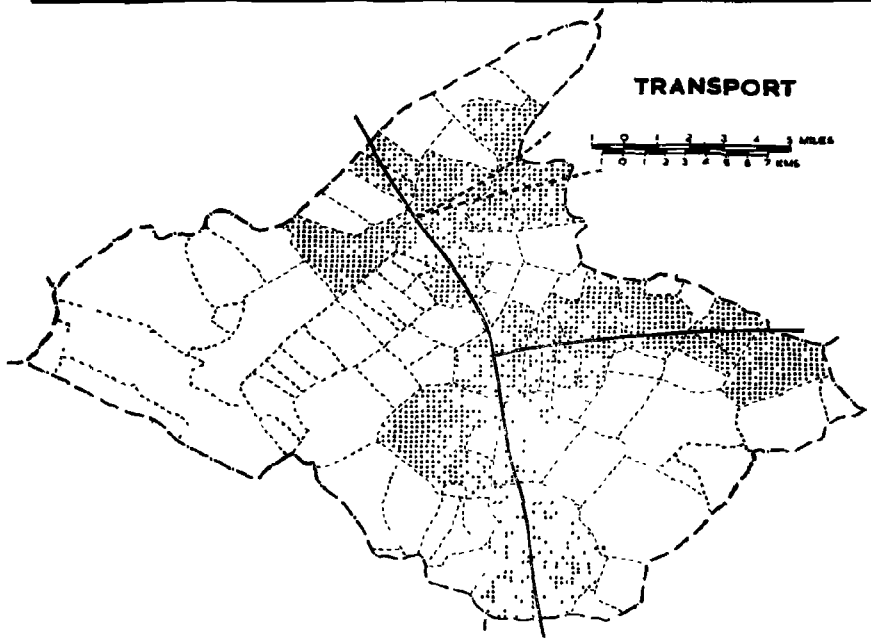

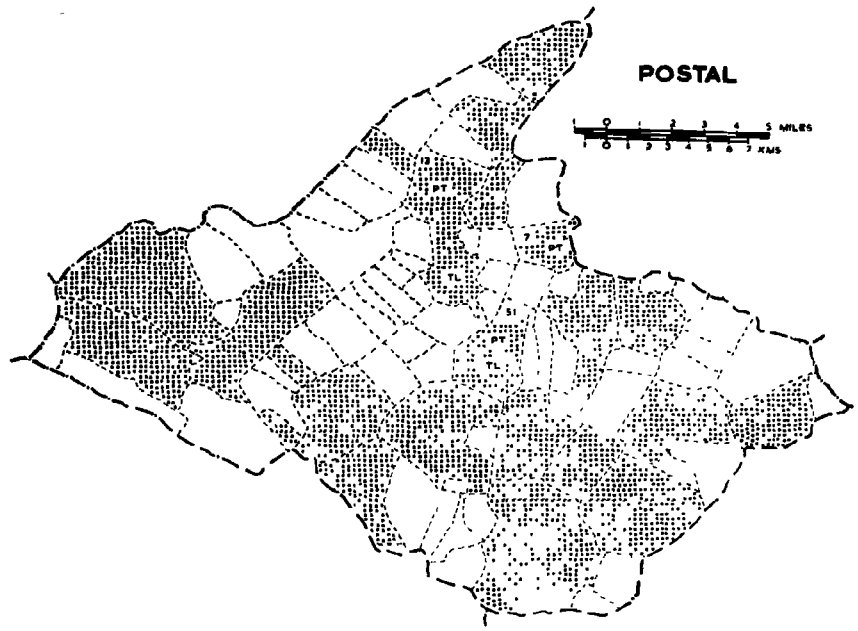

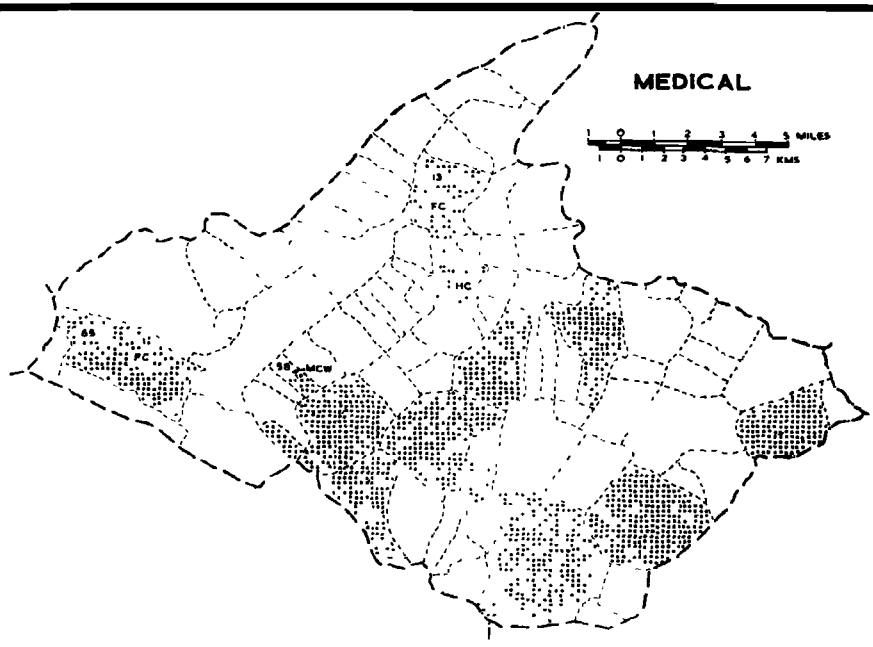

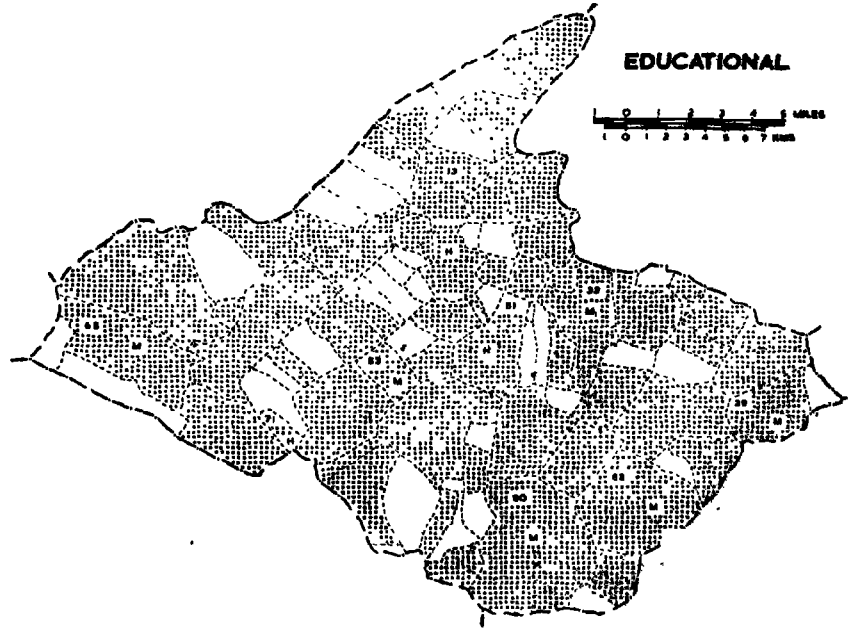

MAP No 7.6

BAMANWAS TEHSIL

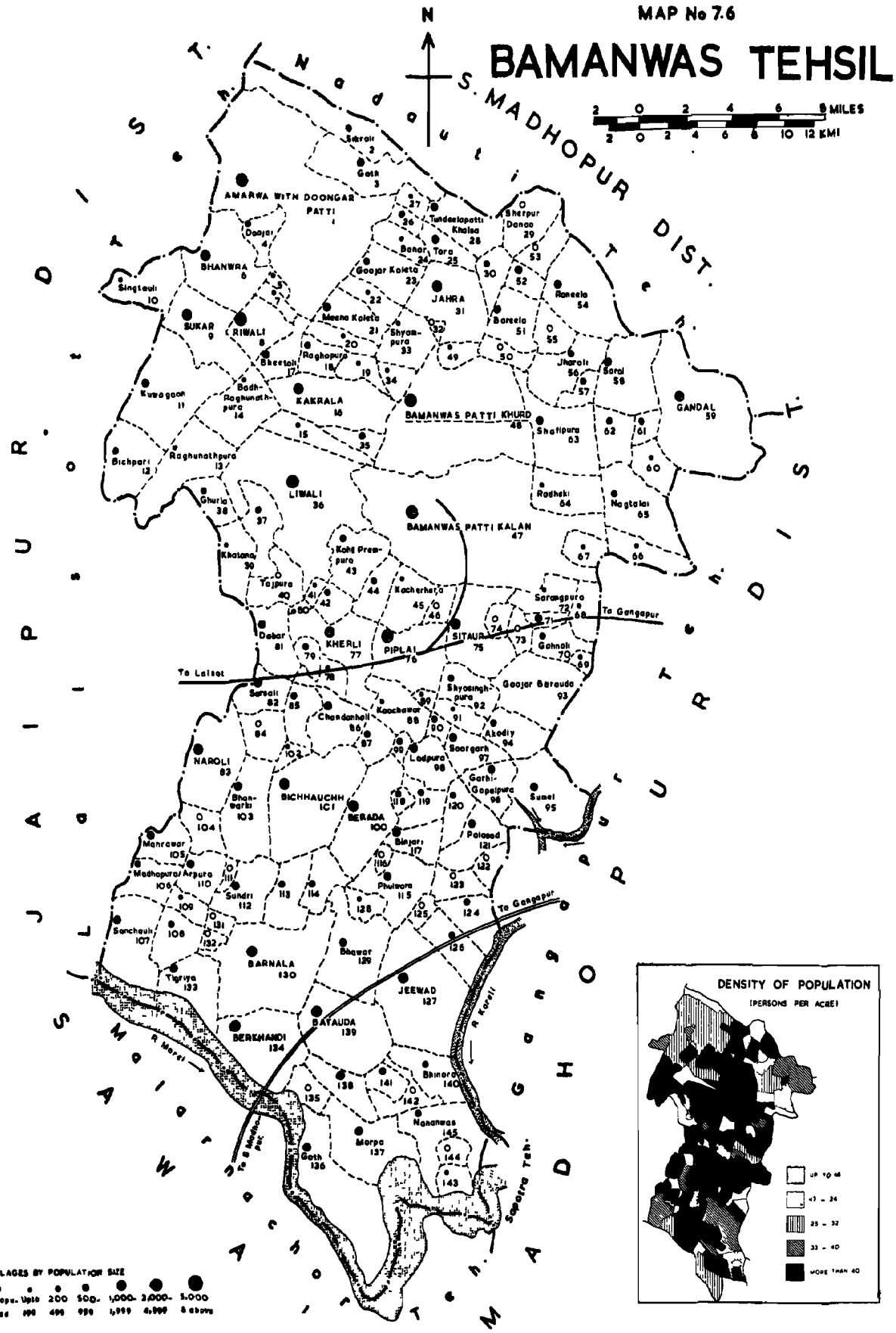

BAMANWAS TEHSIL : AMENITIES MAP No. 7.6A

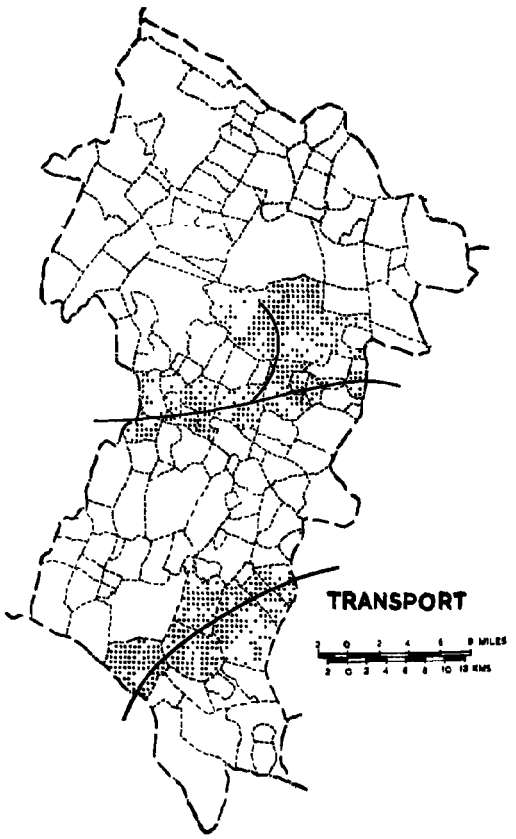

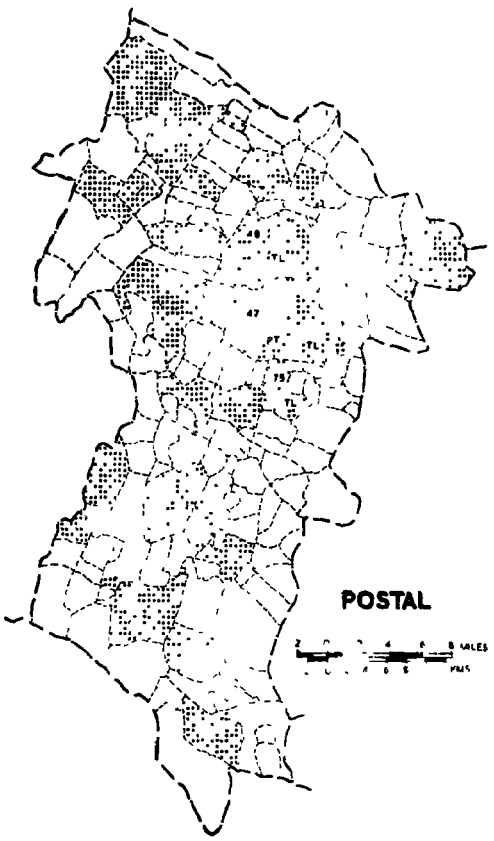

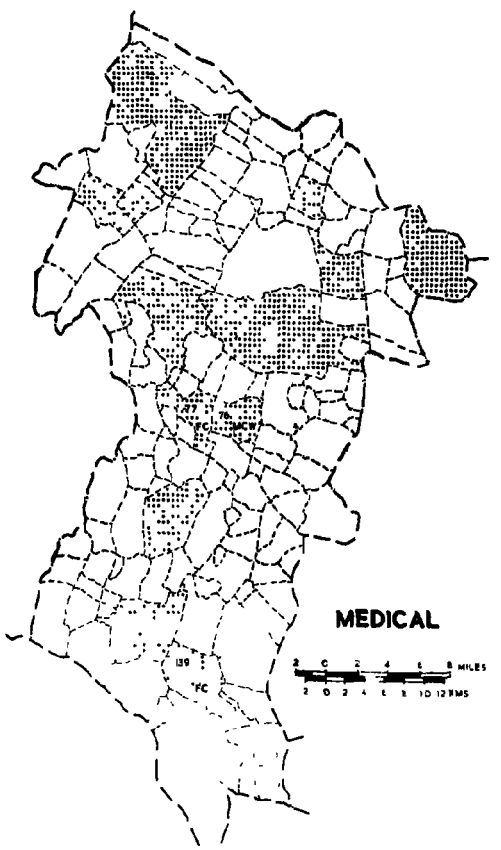

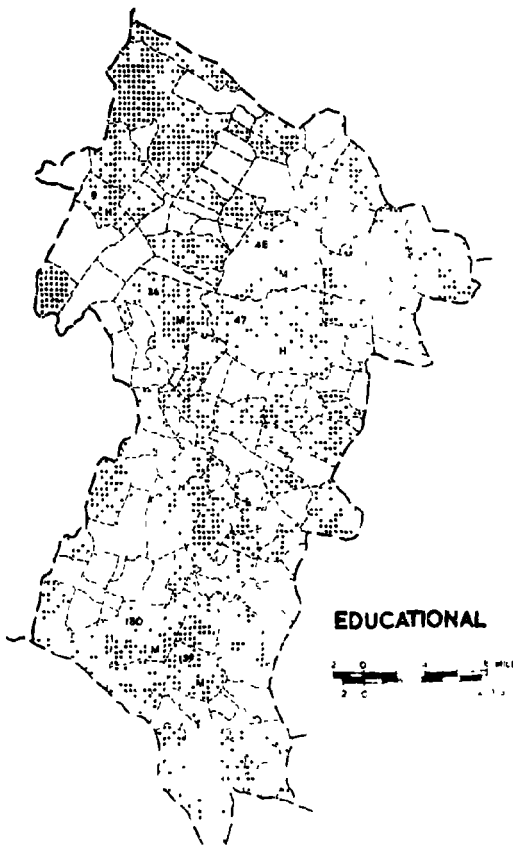

MAP No. 7·7

GANGAPUR TEHSIL

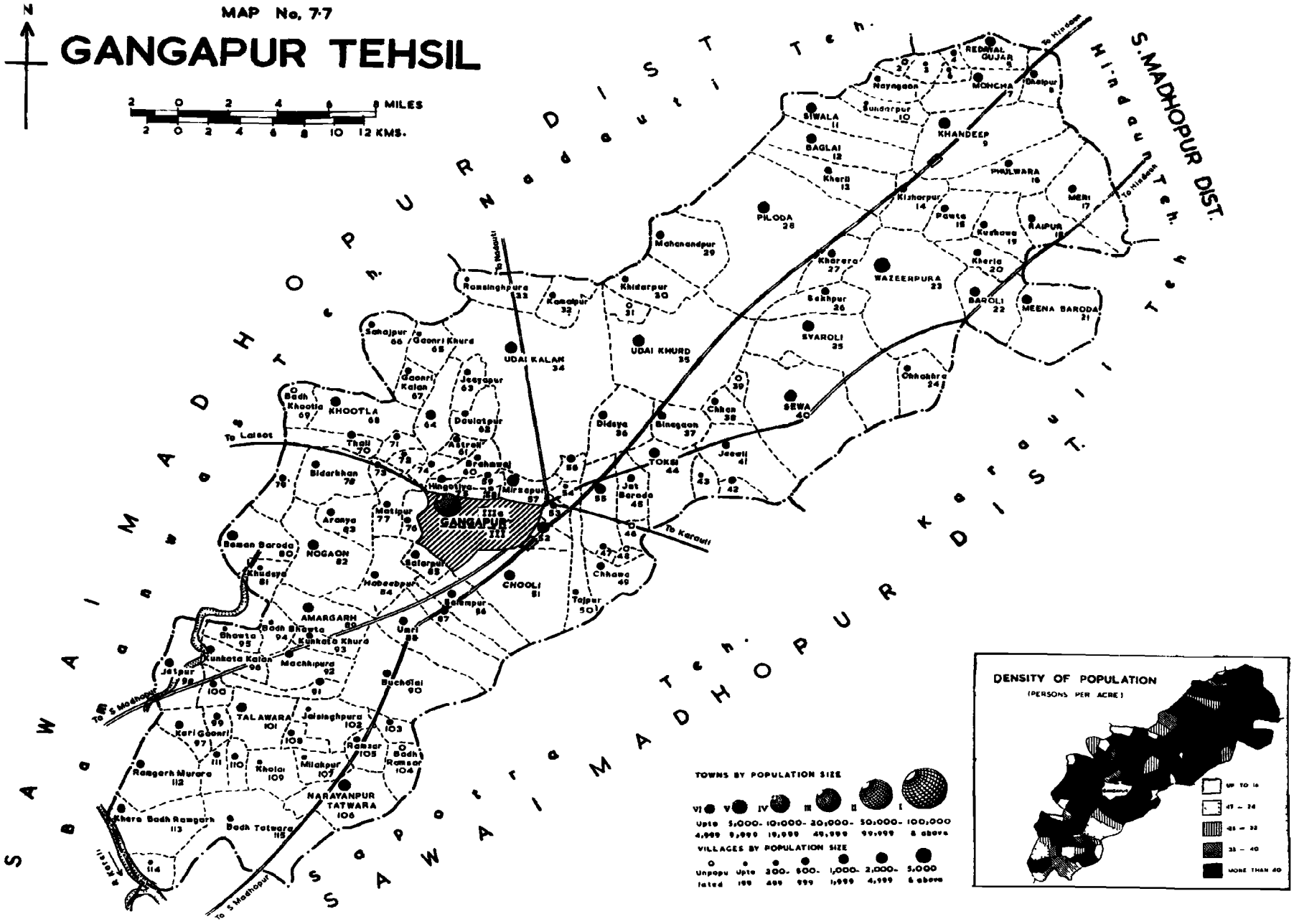

GANGAPUR TEHSIL : AMENITIES

MAP No.7-7A

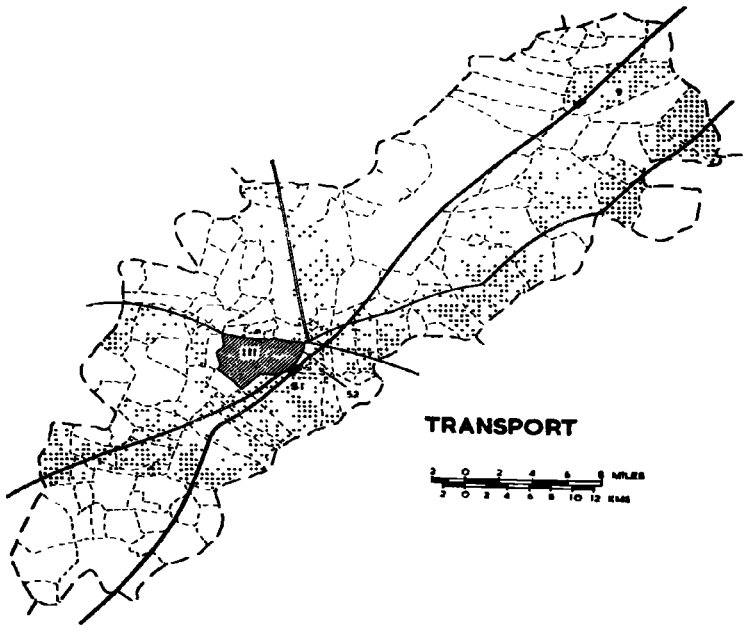

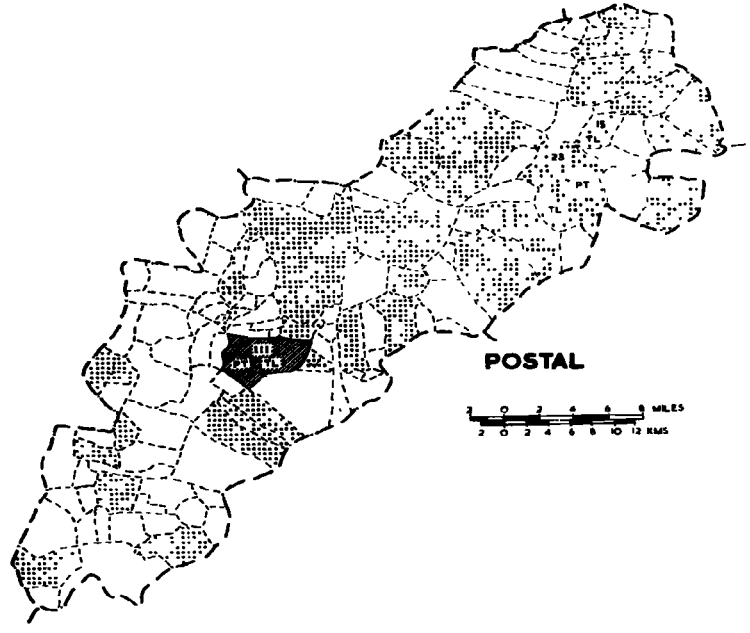

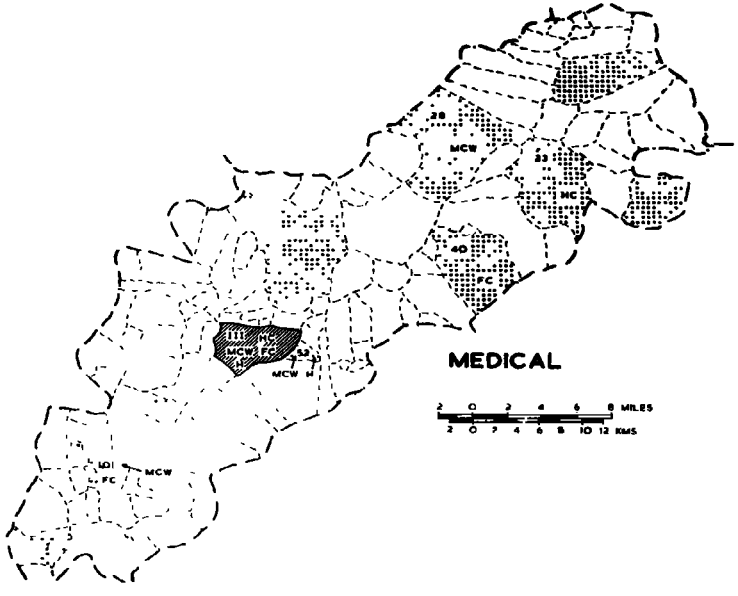

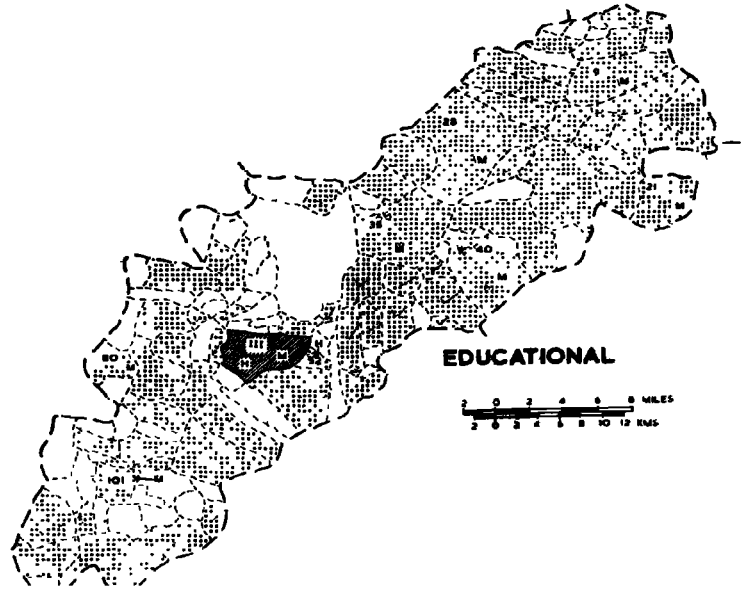

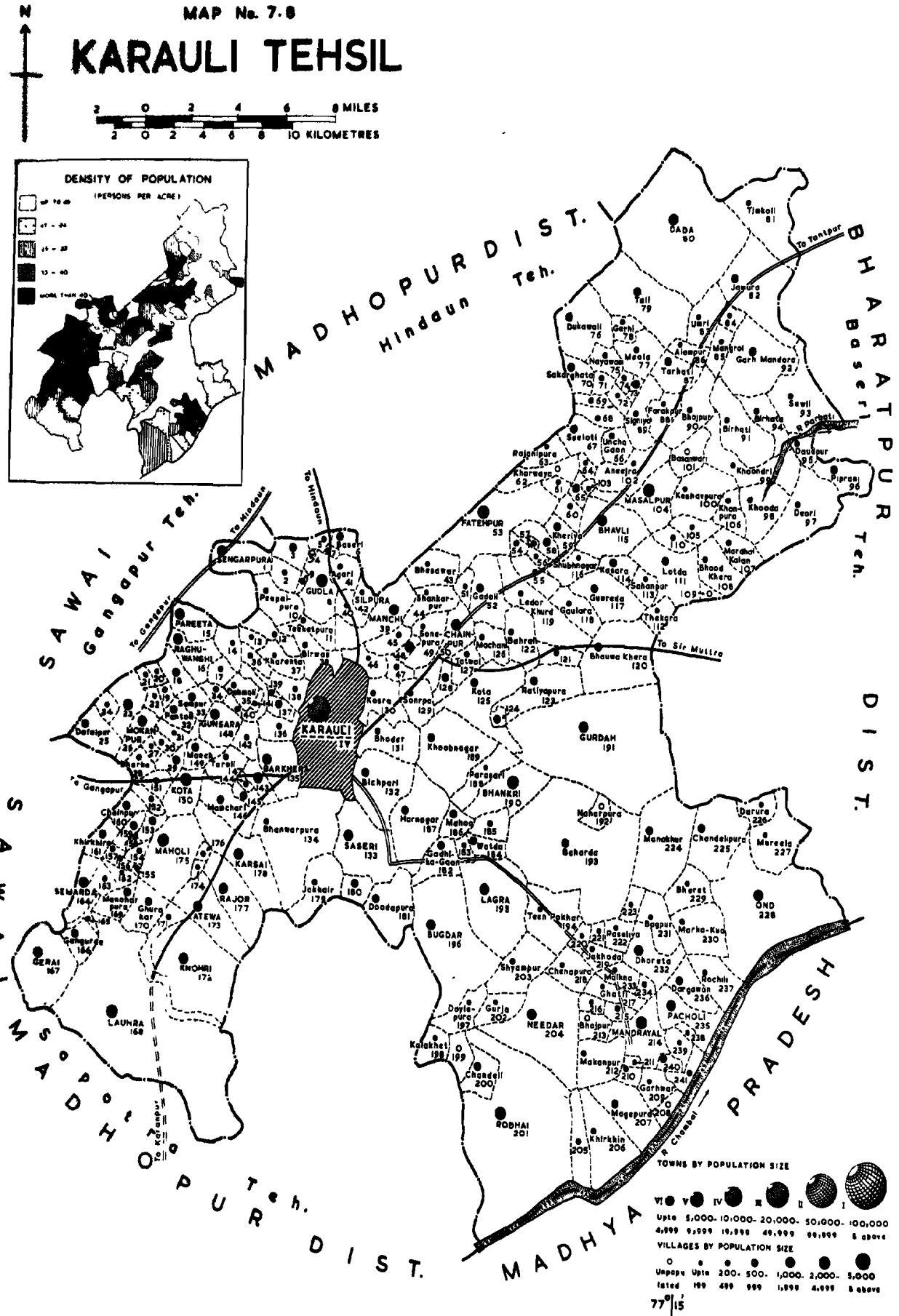
N
MAP No. 7.8
KARAULI TEHSIL
2 0 2 4 6 8 MILES
2 0 2 4 6 8 10 KILOMETRES
DENSITY OF POPULATION
(PERSONS PER ACRE)
MADHOPUR DIST.
Hindaun Teh.
BHARATPUR DIST.
Bayana Teh.
SAWAI MADHOPUR DIST.
Gangapur Teh.
Karauli Teh.
MADHYA PRADESH
Chambal R.
To Hindaun
To Gangapur
To Tantpur
To Sir Mutra
KARAULI
MASALPUR
FATEHPUR
BHAVLI
GUDAH
BHANKRI
SASERI
MAHOLI
KOTA
GANGAPUR
SENGARPURA
SILPURA
MANCHI
SONA-CHAINPUR
BARKHERA
KARSAI
RAJOR
ATEWA
KHOMRI
GERAI
LAUNRA
SEMARDA
BUGDAR
LAGRA
NEEDAR
MANDRAYAL
PACHOLI
ROHNAI
KHIRKHIN
TOWNS BY POPULATION SIZE
VILLAGES BY POPULATION SIZE
77°15'

KARAULI TEHSIL : AMENITIES

MAP No.7.8A

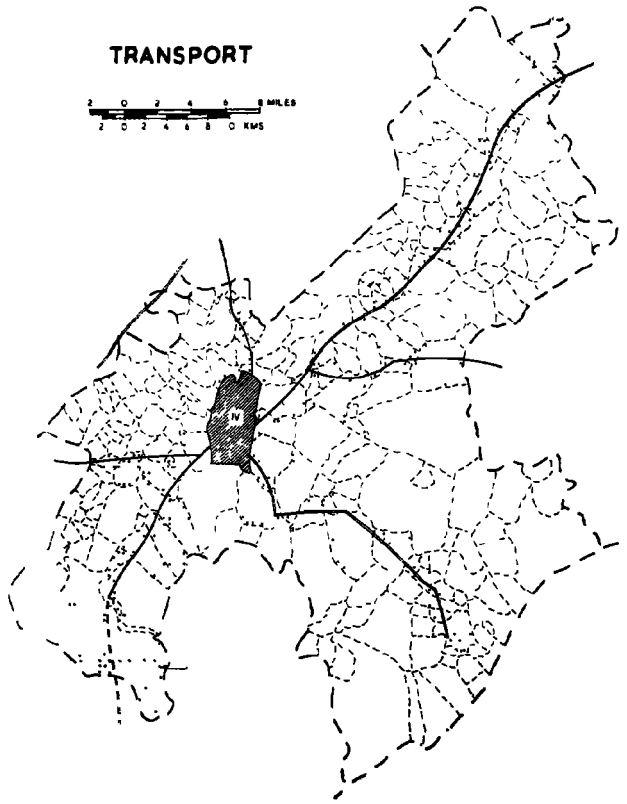

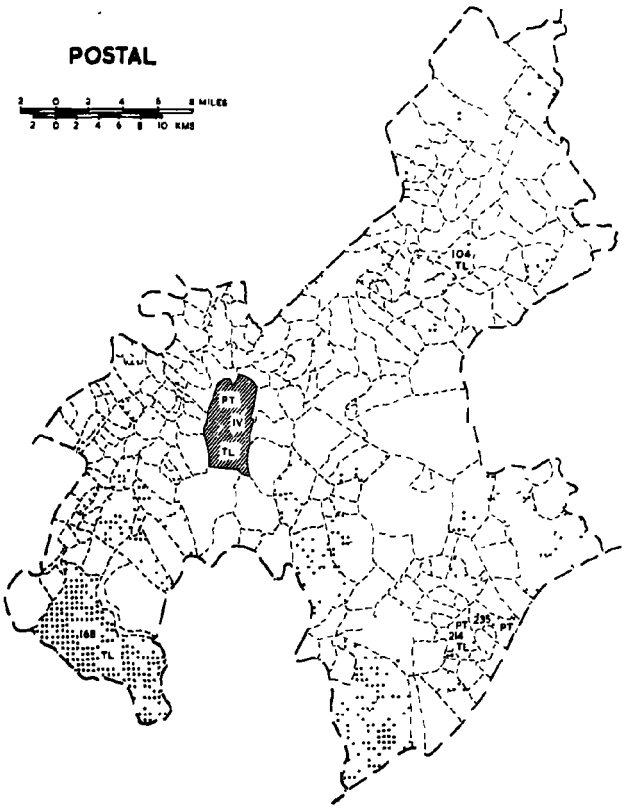

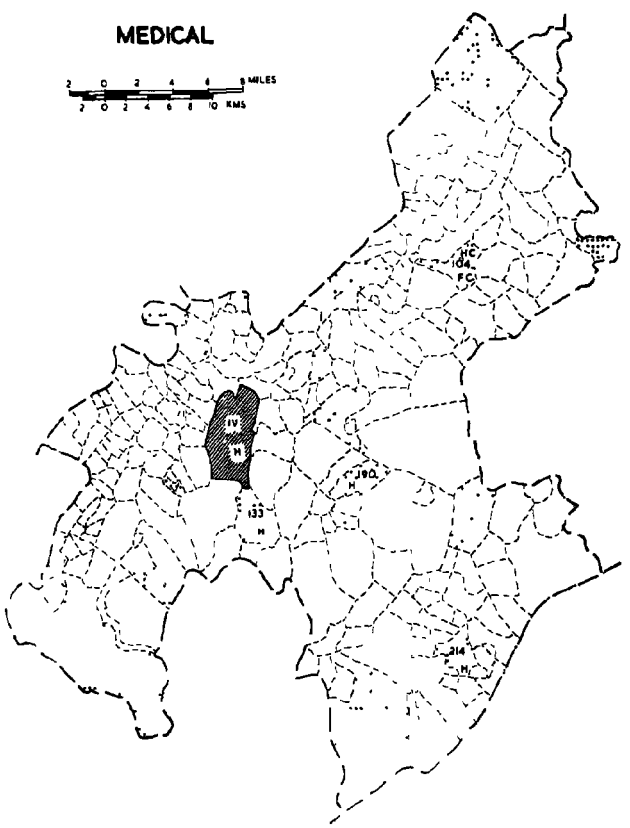

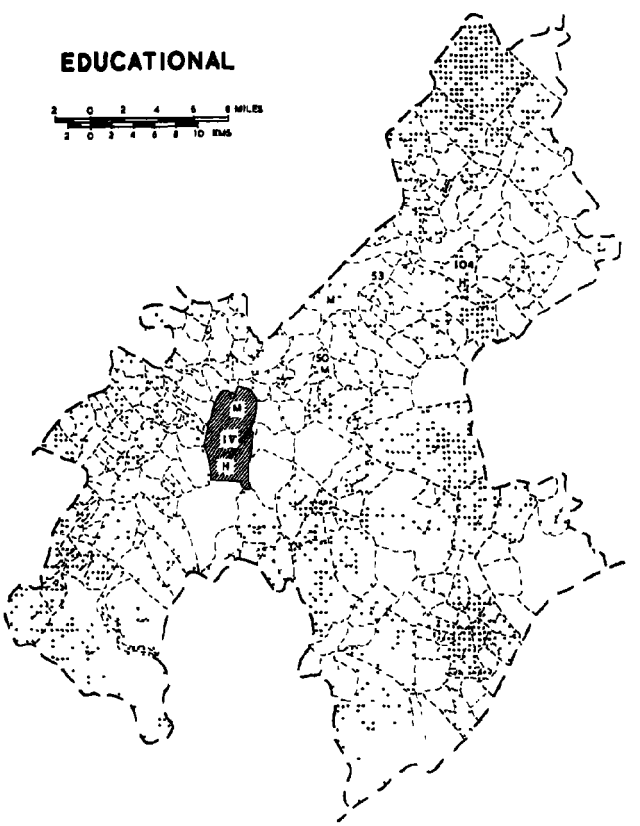

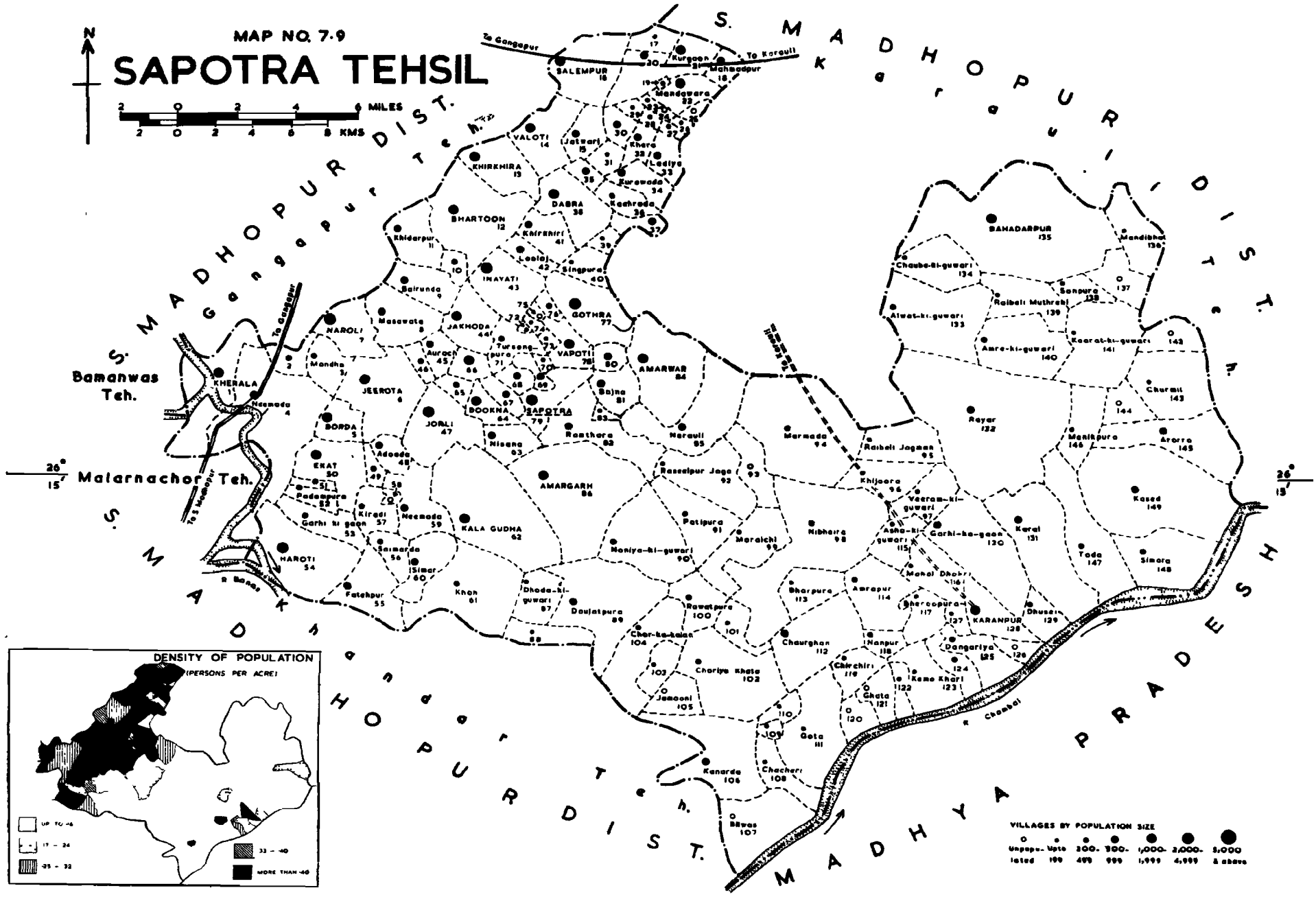
MAP NO. 7·9
SAPOTRA TEHSIL
N
2 0 2 4 6 MILES
2 0 2 4 6 8 KMS
S. MADHOPUR DIST.
S. Gangapur Teh.
S. Bamanwas Teh.
S. Malarnachor Teh.
S. Madhopur Teh.
S. MADHOPUR DIST.
MADHYA PRADESH
To Gangapur
To Karauli
To Malarnachor
To S. Madhopur
R. Banas
R. Chambal
Hindaun Rly.
SALEMPUR
Kurgaon
Mahaadpur
Mandawara
VALOTI
Jatwari
Khera
Vladiya
Kurawada
Kachroda
KHIRKHIRA
DABRA
BHARTOON
Khirkhiri
Khiderpur
Lasiai
Singpura
INAYATI
Balrunda
GOTHRA
NAROLI
Masawata
JAKHODA
Auroch
Turseng-pura
VAPOTI
AMARWAR
KHERALA
Mandha
Nemoda
JEEROTA
Bajna
BORDA
JORLI
DOOKNA
SAPOTRA
Rasthora
Nisana
Nevaroli
EKAT
Adoada
Padeempura
Kiradi
Garhi ki gaon
Nemada
KALA GUDHA
AMARGARH
Raseelpur Jaga
Patipura
Moraichi
Nibhera
Moniya-ki-guwari
HAROTI
Salmarda
Simar
Fatehpur
Khon
Dhoda-ki-guwari
Daulatpura
Ravatpura
Chor-ka-kalan
Chauraha
Chariya Khata
Jamooni
Kanarda
Chachari
Gota
Bawas
Mermada
Rajbali Jagman
Khijoora
Veeram-ki-guwari
Asha-ki-guwari
Garhi-ka-gaon
Mahal Dhokri
Bharpura
Amarpur
Bhoroopura
KARANPUR
Dhusai
Nanpur
Dangariya
Chirchiri
Kama Khari
Ghata
BAHADARPUR
Mandibad
Chauba-ki-guwari
Sonpura
Rajbali Muthrabi
Alwat-ki-guwari
Amre-ki-guwari
Kaarat-ki-guwari
Rayar
Churmil
Manikpura
Arorra
Kased
Kerai
Toda
Simora
DENSITY OF POPULATION
(PERSONS PER ACRE)
UP TO 16
17 - 24
25 - 32
33 - 40
MORE THAN 40
VILLAGES BY POPULATION SIZE
Unpopulated
Upto 199
200-499
500-999
1,000-1,999
2,000-4,999
5,000 & above

SAPOTRA TEHSIL · AMENITIES

MAP No.7.8A

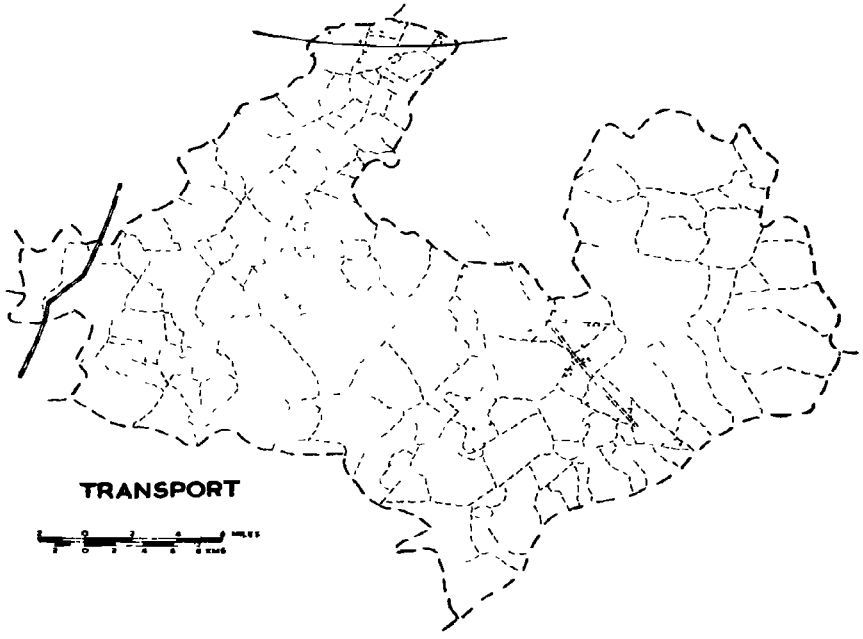

TRANSPORT

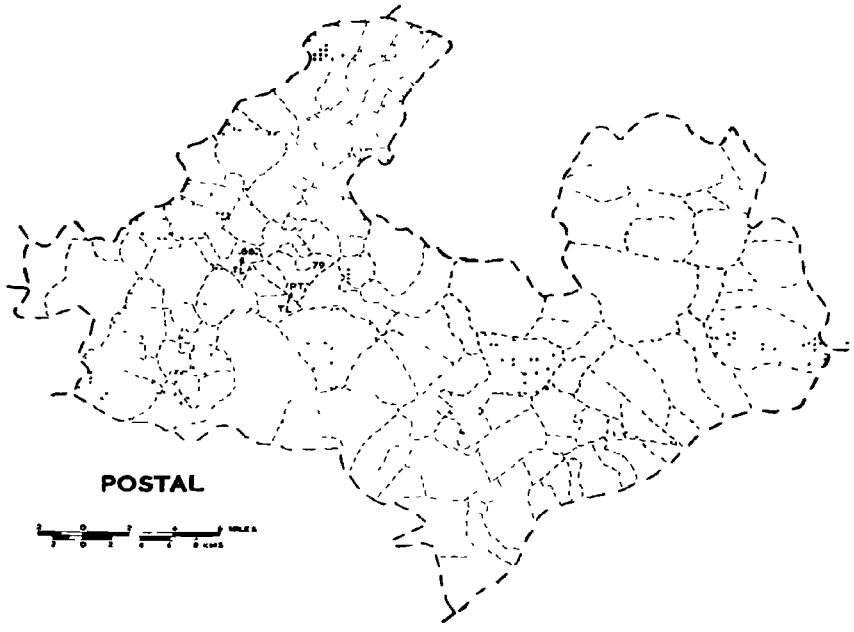

POSTAL

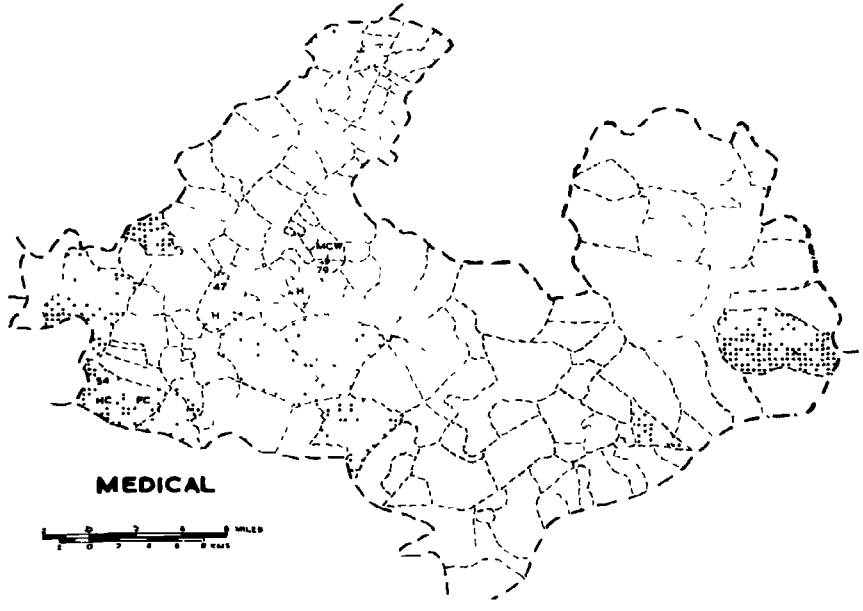

MEDICAL

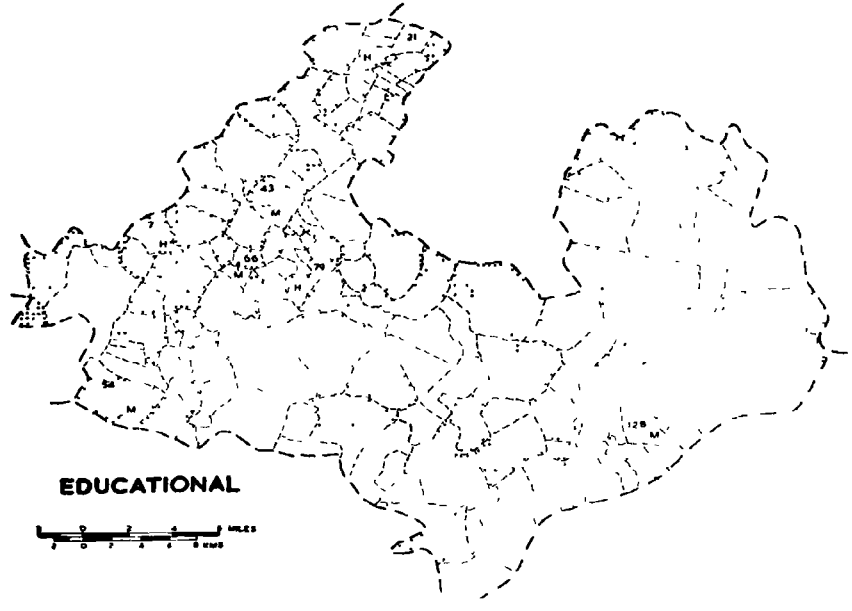

EDUCATIONAL

MAP No. 7.10

MALARNACHOR TEHSIL

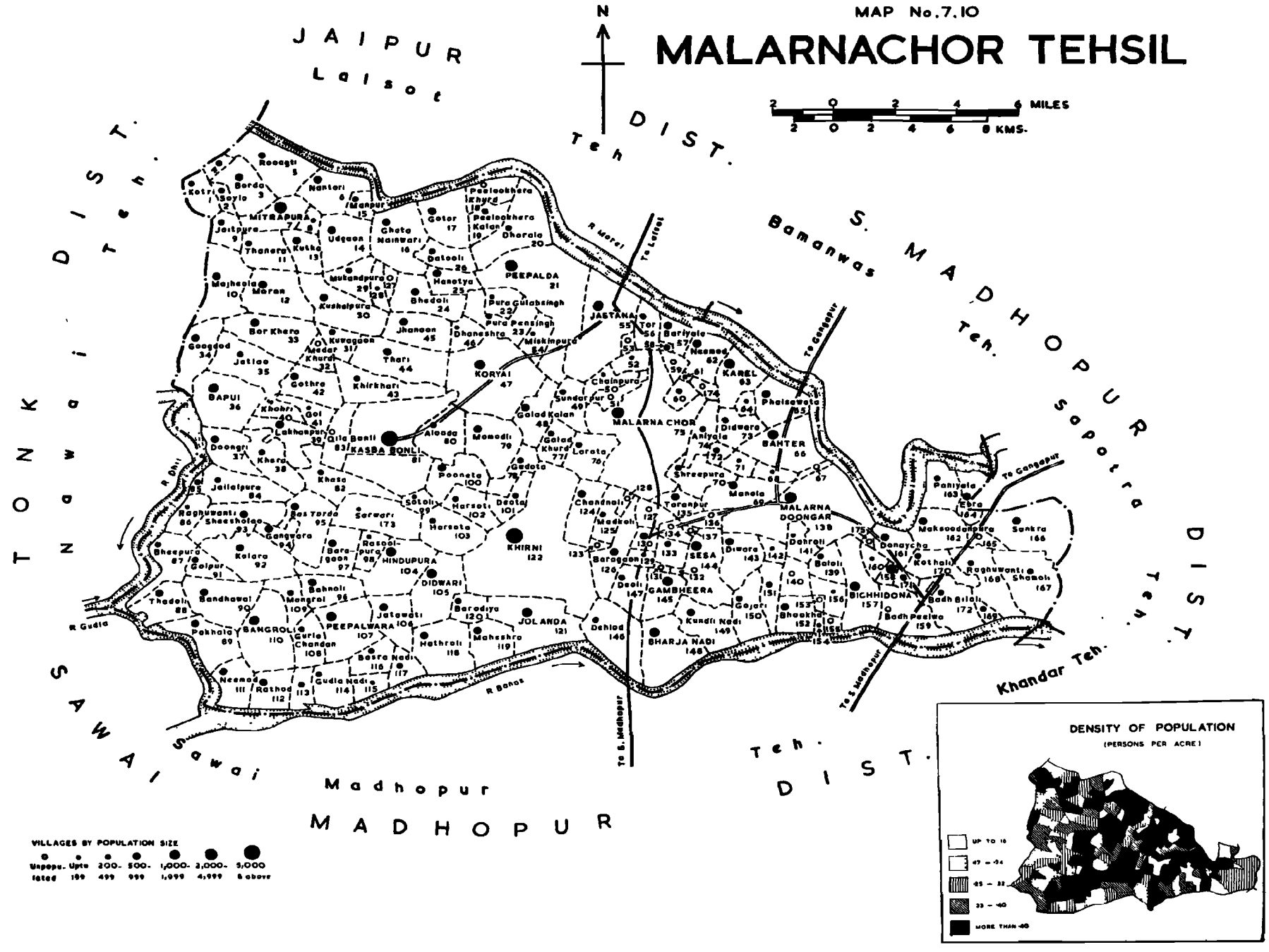

MALARNACHOR TEHSIL : AMENITIES

MAP No.7.10 A

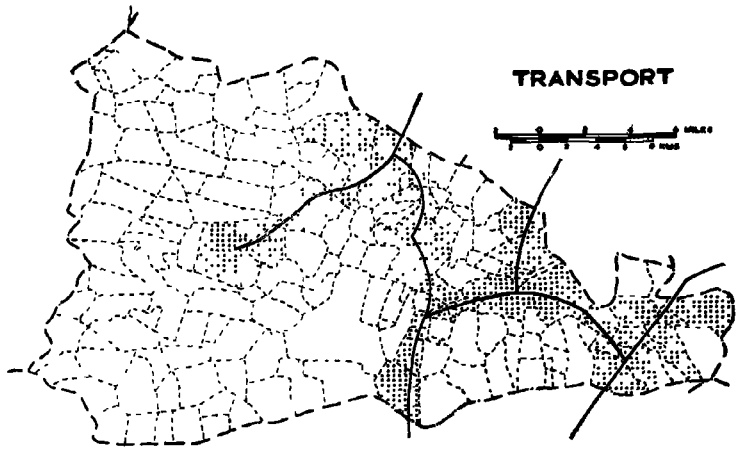

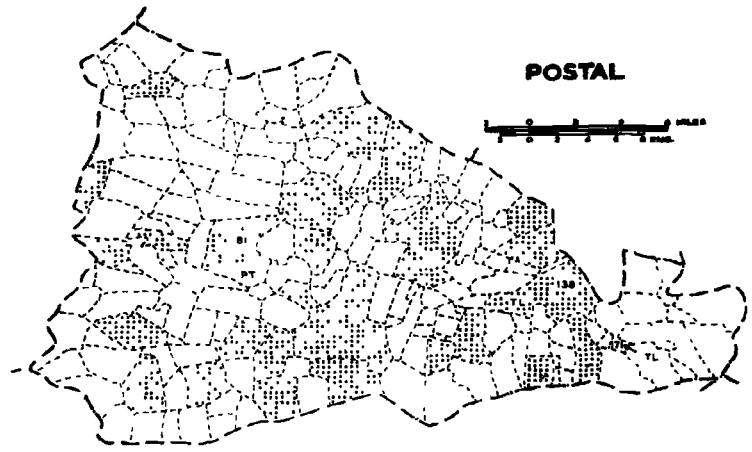

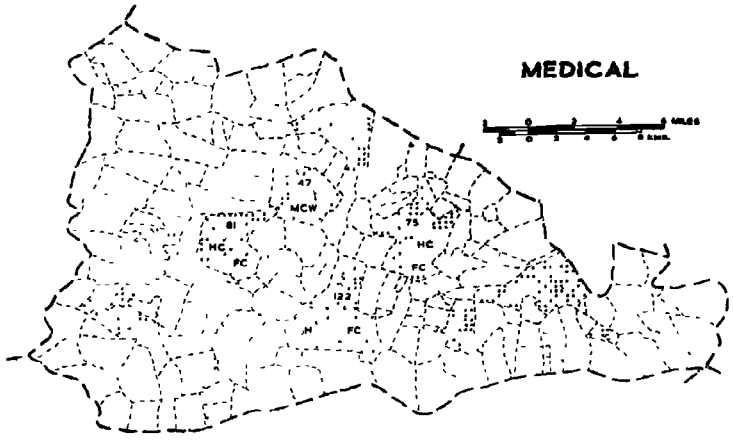

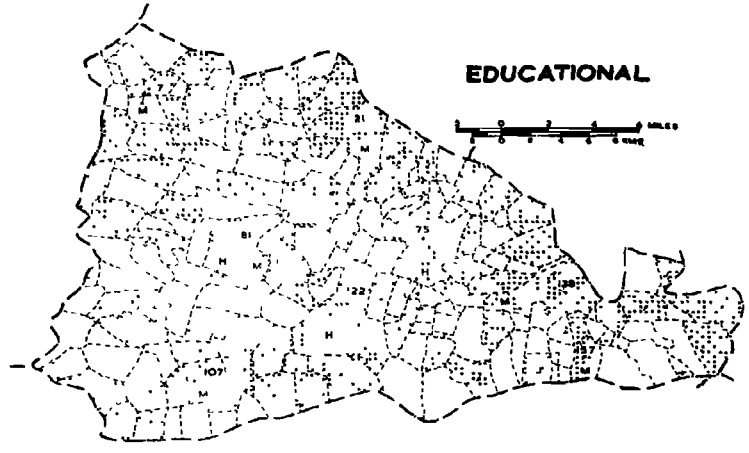

MAP. No 7.11

S. MADHOPUR TEHSIL

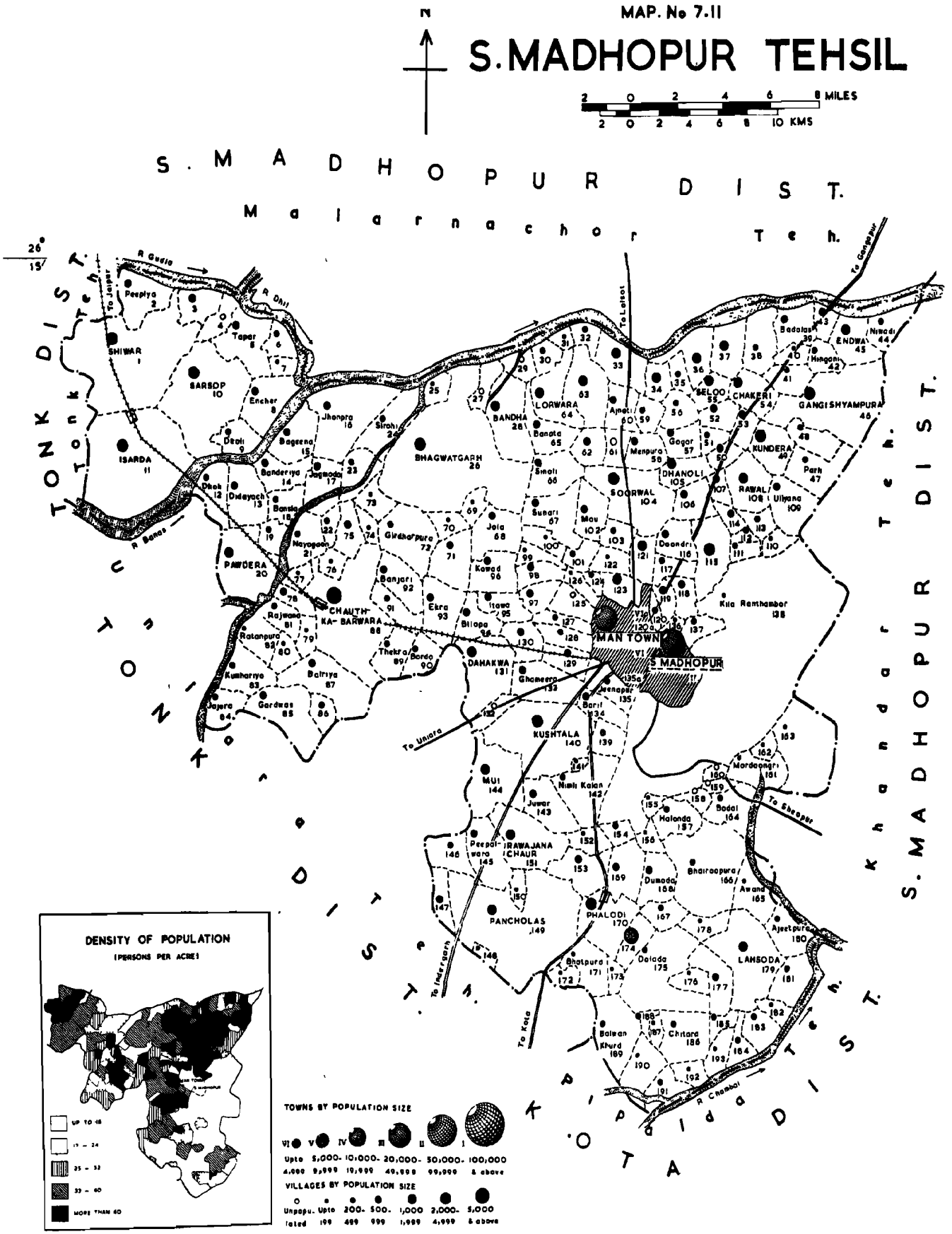

SAWAI MADHOPUR TEHSIL : AMENITIES MAP No7·11 A

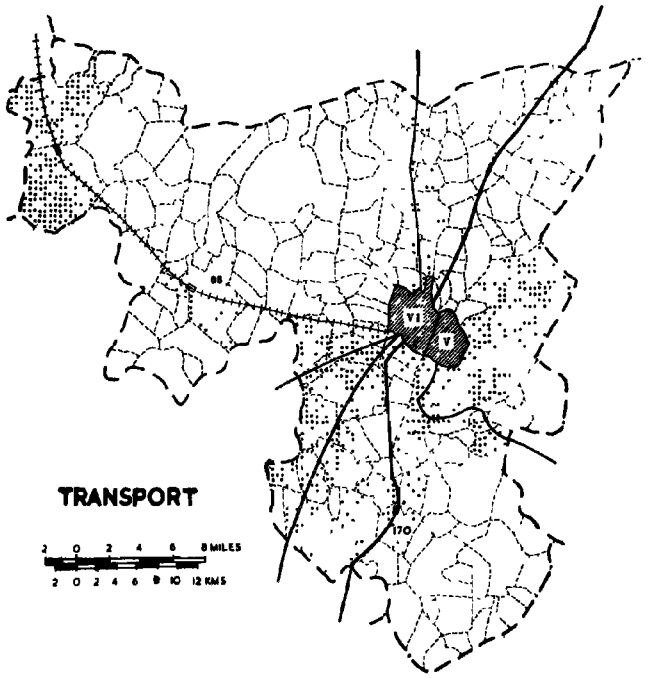

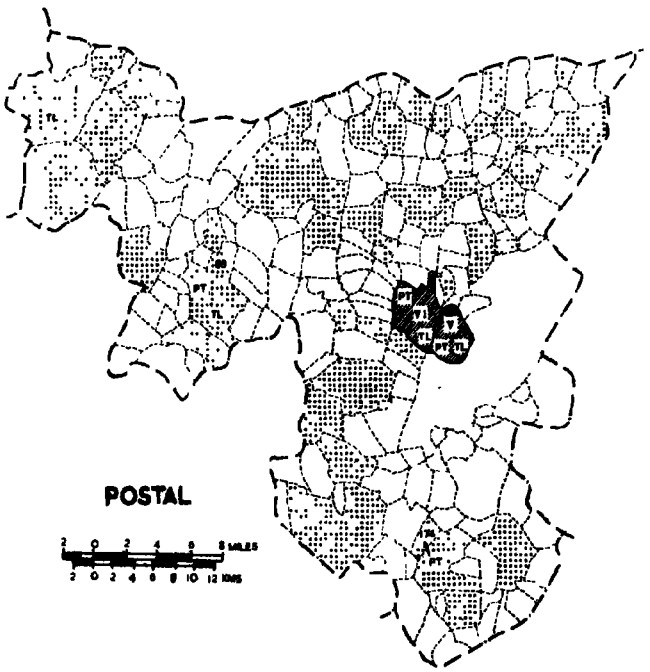

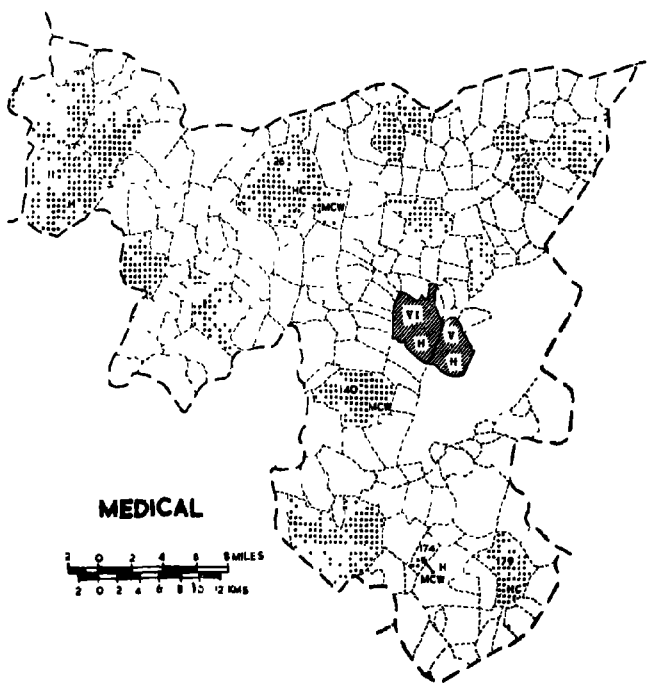

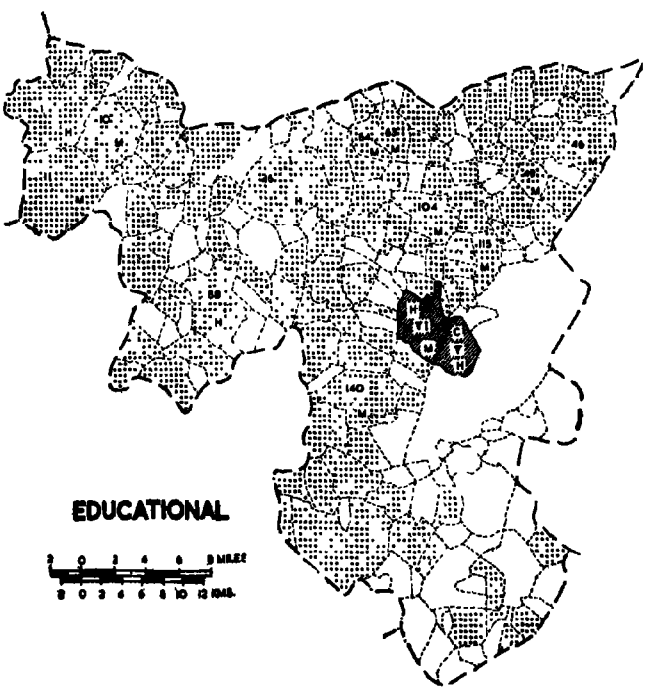

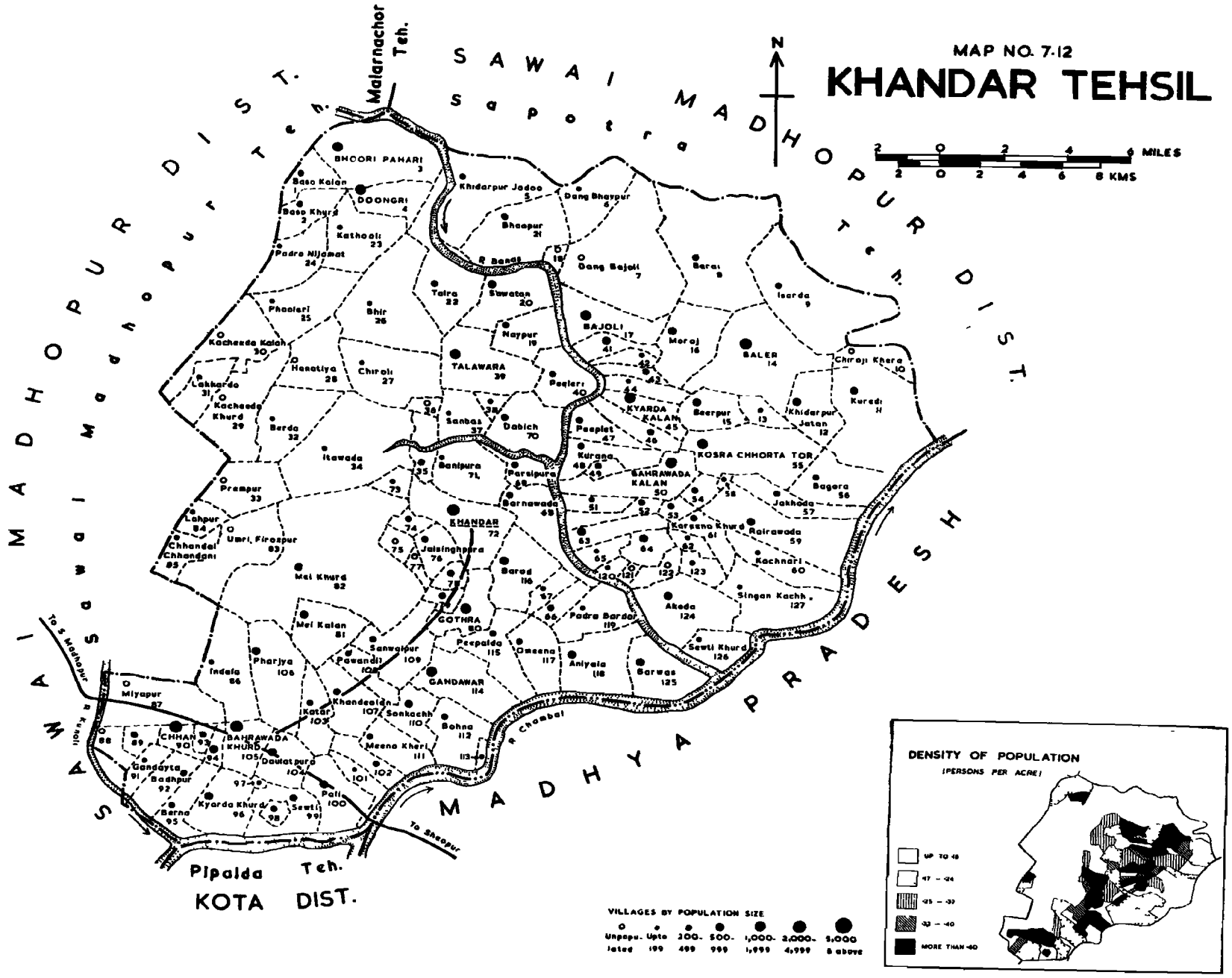
MAP NO. 7-12
KHANDAR TEHSIL
N
2 0 2 4 6 MILES
2 0 2 4 6 8 KMS
SAWAI MADHOPUR DIST.
Malarnachor Teh.
Sapotra
MADHOPUR Teh.
DIST.
SAWAI MADHOPUR DIST.
MADHYA PRADESH
BHOORI PAHARI 3
Baso Kalan 1
Baso Khurd 2
DOONGRI 4
Kathooli 23
Padra Nijamat 24
Khidarpur Jadoo 5
Dang Bhanpur 6
Bhoopur 21
Dang Bajoli 7
Barai 9
Isarda 9
Phooleri 25
Bhir 26
Teira 22
Sawatan 20
Kacheeda Kalan 30
Hanotiya 28
Chiroli 27
Naypur 19
BAJOLI 17
Meroj 16
BALER 14
Chiroji Khera 10
Lakharda 31
Kacheeda Khurd 29
Berda 32
TALAWARA 39
Peeleri 40
KYARDA KALAN 45
Beerpur 15
Khidarpur Jatan 12
Kuredi 11
Itawada 34
Sanbas 37
Dabich 70
Peeplet 47
Kurana 48
BAHRAWADA KALAN 50
KOSRA CHHORTA TOR 55
Bagera 56
Prampur 33
Banipura 71
Parsipura 68
Barnawada 49
Jakhoda 57
Lahpur 84
Chhandai Chhandani 85
Umri Firozpur 83
KHANDAR 72
Jaisinghpura 76
Kareena Khurd 61
Rairawada 59
Mal Khurd 82
Bared 116
Kachnari 60
Singan Kachh 127
Akoda 124
Mal Kalan 81
GOTHRA 80
Padra Bardar 119
Sewti Khurd 126
Indala 86
Pharjya 106
Sanwalpur 109
Pawandi 108
Peepalda 115
Aniyala 118
Barwas 125
Miyapur 87
GANDAWAR 114
Khandeolda 107
Katar 103
Sankachh 110
Bohna 112
To S. Madhopur
R. Kunol
R. Chambal
CHHAN 90
BAHRAWADA KHURD 105
Meena Khera 111
Gandayta 91
Dautatpura 104
Badhpur 92
Berna 95
Kyarda Khurd 96
Sewti 99
Pali 100
To Sheopur
Pipalda Teh.
KOTA DIST.
DENSITY OF POPULATION
(PERSONS PER ACRE)
UP TO 16
17 - 24
25 - 32
33 - 40
MORE THAN 40
VILLAGES BY POPULATION SIZE
Unpopu. lated
Upto 199
200- 499
500- 999
1,000- 1,999
2,000- 4,999
5,000 & above

KHANDAR TEHSIL : AMENITIES

MAP No. 7.12A

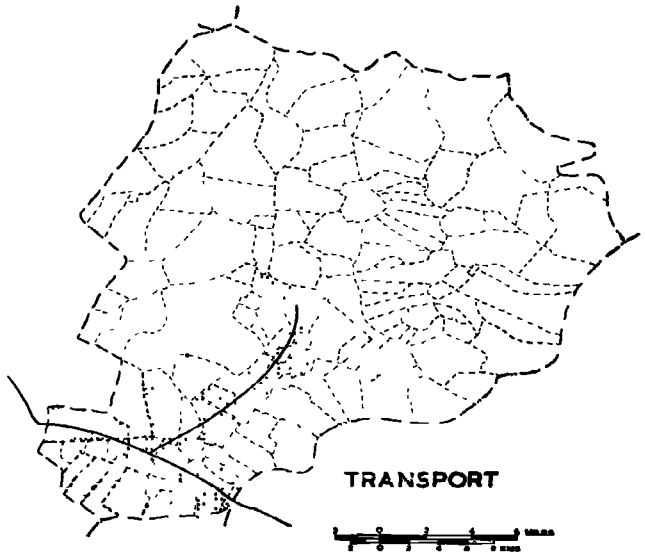

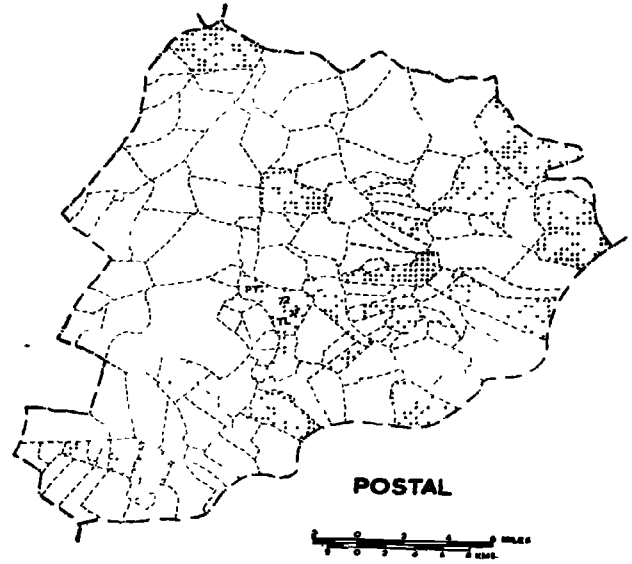

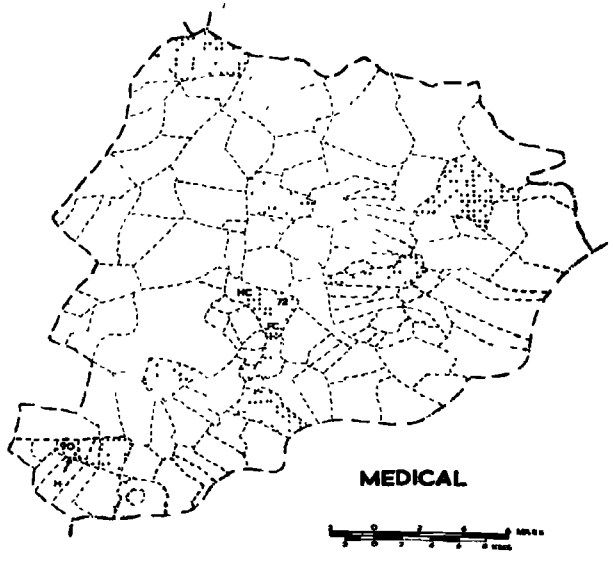

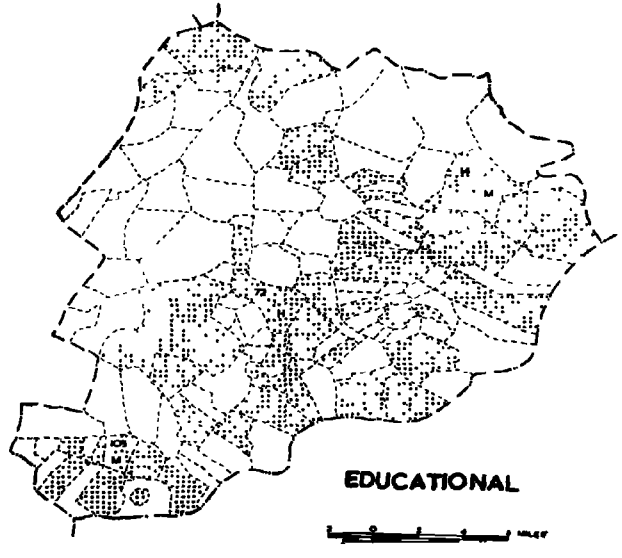

MAP No. 7.13

SAWAI MADHOPUR TOWN

(NOTIONAL MAP)

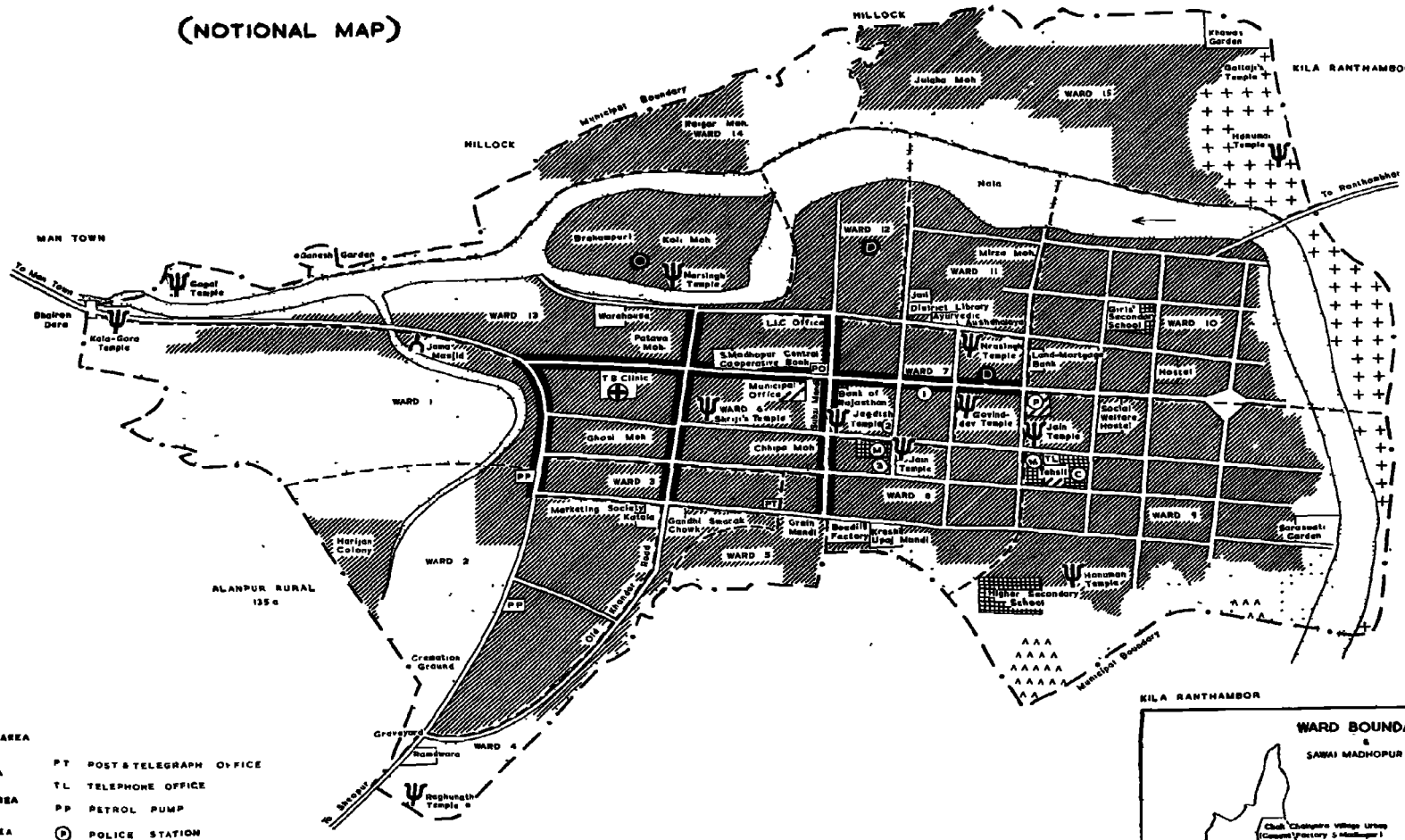

BUSINESS AREA
ADMINISTRATIVE AREA
INDUSTRIAL AREA
EDUCATIONAL AREA
RESIDENTIAL AREA
AGRICULTURAL AREA
OPEN SPACE
HILLY AREA
TANKS ETC
TEMPLE
MOSQUE
GURUDWARA
HOSPITAL
DHARMASHAL

PT POST & TELEGRAPH OFFICE
TL TELEPHONE OFFICE
PP PETROL PUMP
(P) POLICE STATION
(M) MIDDLE SCHOOL
(H) HIGH SCHOOL / HIGHER SECONDARY SCHOOL
(C) COLLEGE
(1) STATE BANK OF BIKANER & JAIPUR
(2) CINEMA
(3) GITA BHAWAN

KILA RANTHAMBOR

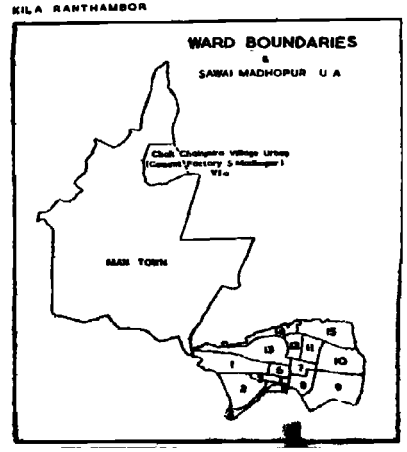

MAP No.7.14

TODABHIM TOWN

(NOTIONAL MAP)

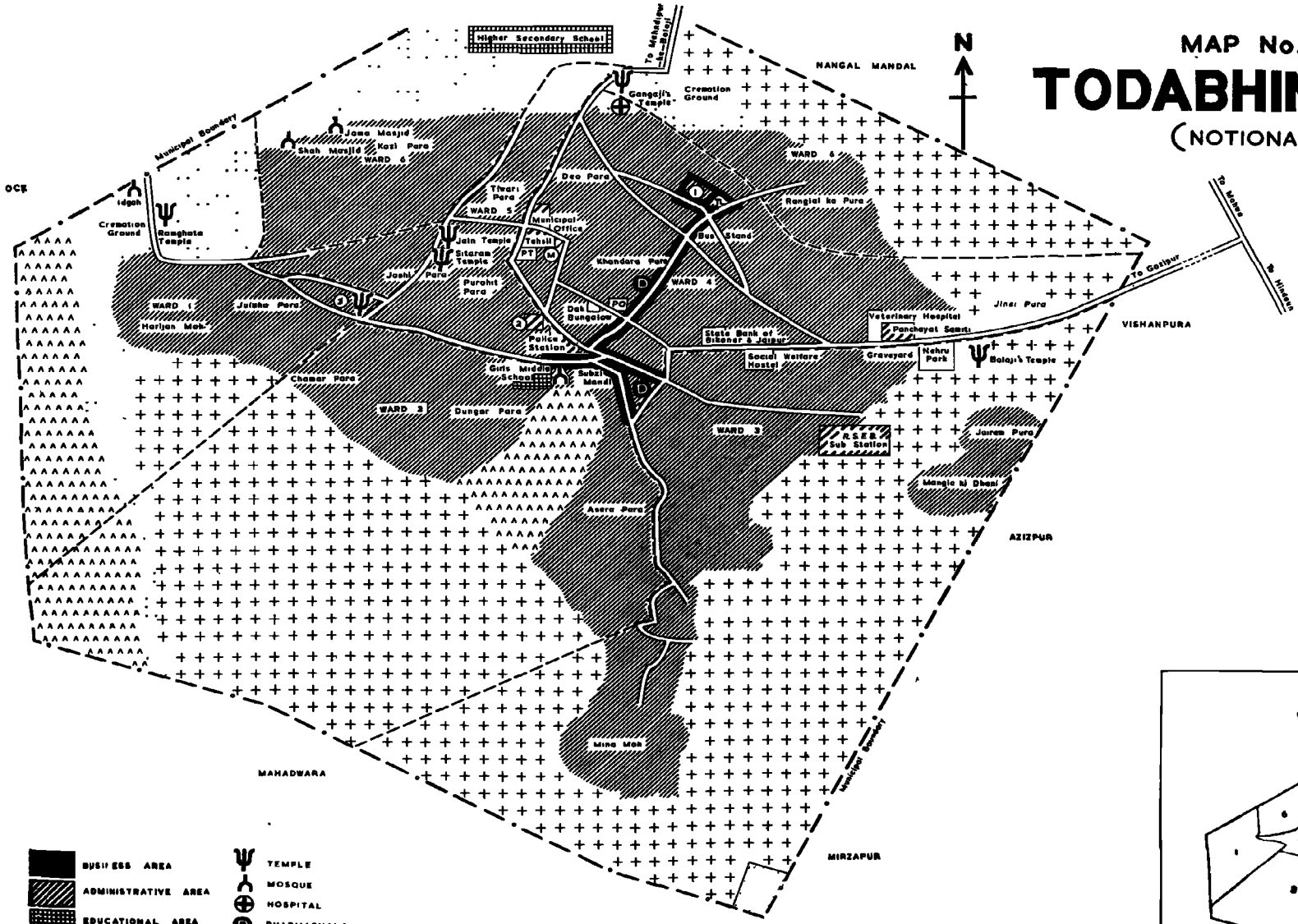

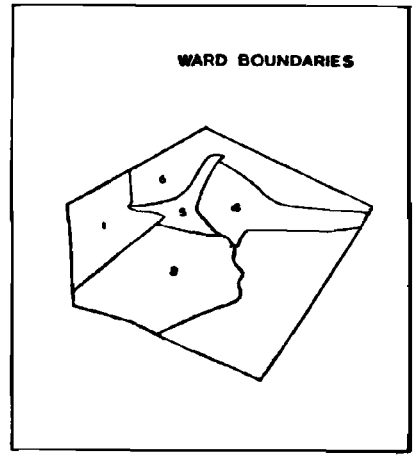

MAP No. 7.15

HINDAUN TOWN

(NOTIONAL MAP)

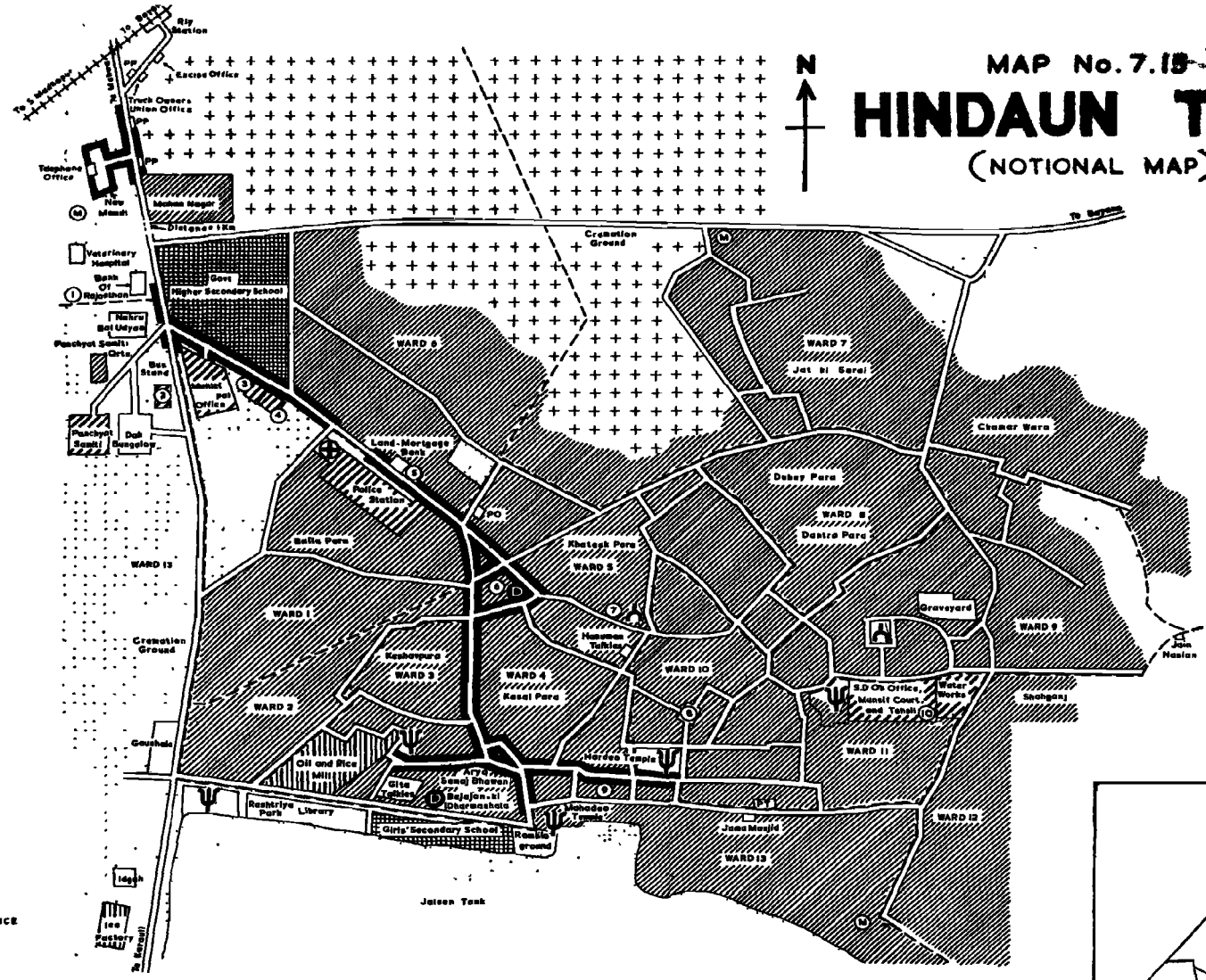

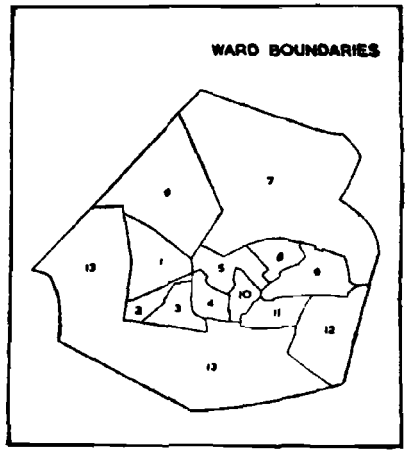

- BUSINESS AREA
- ADMINISTRATIVE AREA
- INDUSTRIAL AREA
- EDUCATIONAL AREA
- RESIDENTIAL AREA
- AGRICULTURAL AREA
- OPEN SPACE
- TANKS ETC
- TEMPLE
- MOSQUE
- HOSPITAL
- D DHARMASHALA
- PT POST & TELEGRAPH OFFICE
- PO POST OFFICE
- PP PETROL PUMP
- (M) MIDDLE SCHOOL
- (1) STATE WAREHOUSE
- (2) IRRIGATION DEPARTMENT
- (3) R.S.E.B. SUB-STATION
- (4) OFFICE OF THE INSPECTOR OF POLICE
- (5) CENTRAL COOPERATIVE BANK
- (6) KATLA BAZAR
- (7) STATE BANK OF BIKANER AND JAIPUR
- (8) BIJLIKHAN-KA-CHOWK
- (9) RADHARAMAN TEMPLE
- (10) FOREST RANGE OFFICE

MAP No. 7.16

GANGAPUR TOWN

N

50 0 50 100 150

METRES

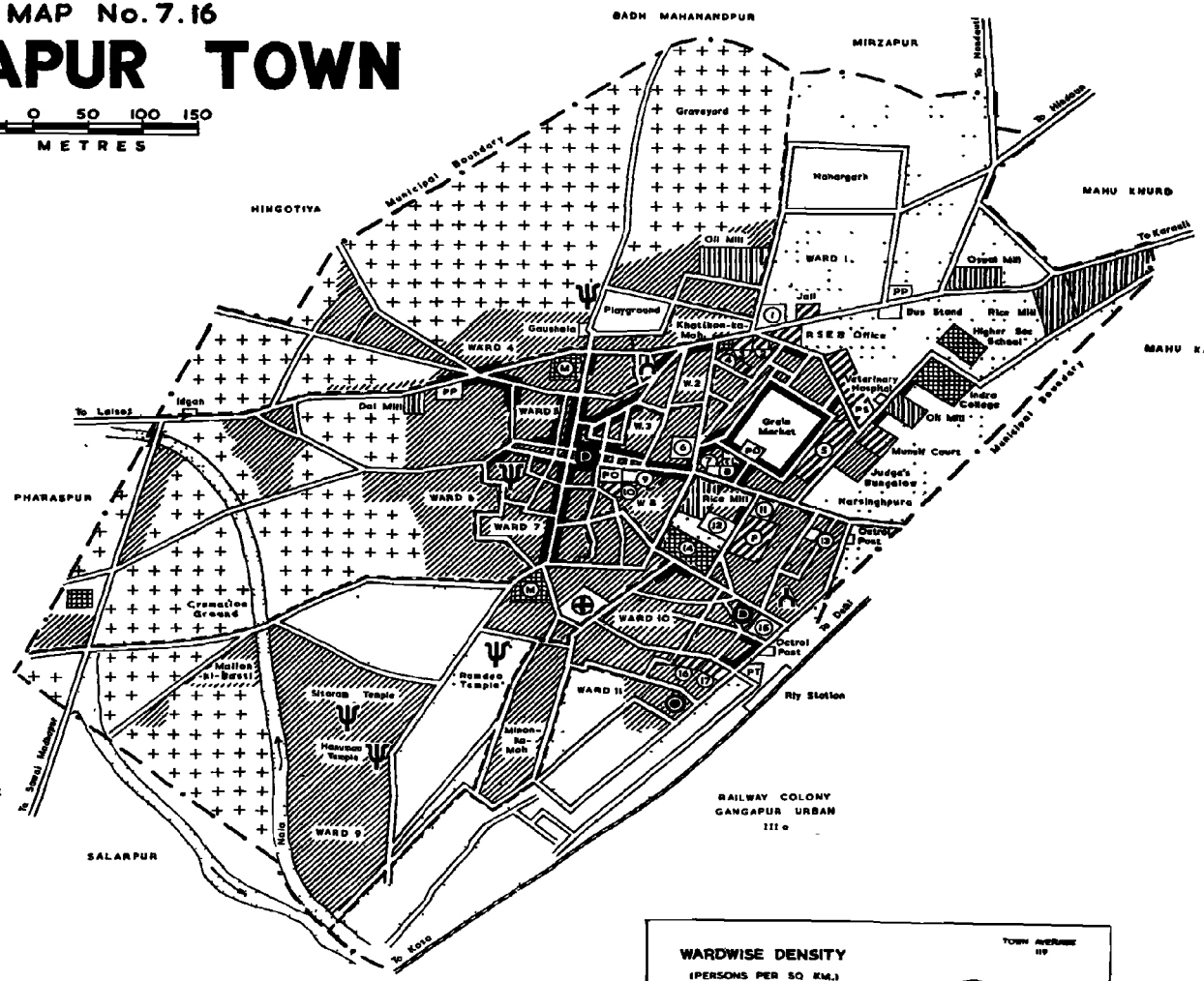

- BUSINESS AREA
- ADMINISTRATIVE AREA
- INDUSTRIAL AREA
- EDUCATIONAL AREA
- RESIDENTIAL AREA
- AGRICULTURAL AREA
- OPEN SPACE
- TANKS ETC.
- TEMPLE
- MOSQUE
- GURUDWARA
- HOSPITAL
- DHARMASHALA
- PT POST & TELEGRAPH OFFICE
- TL TELEPHONE OFFICE
- PO POST OFFICE
- PP PETROL PUMP
- (P) POLICE STATION
- (M) MIDDLE SCHOOL

PS PANCHAYAT SAMITI

(1) AYURVEDIC AUSHDHALAYA
(2) SDM'S OFFICE
(3) TEHSIL
(4) OFFICE OF THE DY DIRECTOR AGRICULTURE
(5) ADDL DISTRICT & SESSION JUDGE'S COURT
(6) CENTRAL COOPERATIVE BANK
(7) STATE BANK OF BIKANER & JAIPUR
(8) BANK OF RAJASTHAN
(9) BANK OF BARODA
(10) MUNICIPAL OFFICE
(11) NEHRU BAL UDYAN
(12) MAHESH TALKIES
(13) LAND-MORTGAGE BANK
(14) GIRLS' HIGH SCHOOL
(15) PWD REST HOUSE
(16) OFFICE OF THE A-EN PWD
(17) EXCISE OFFICE

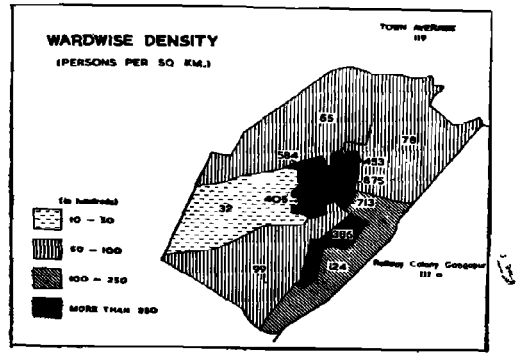

MAP No.7.17

KARAULI TOWN

(NOTIONAL MAP)

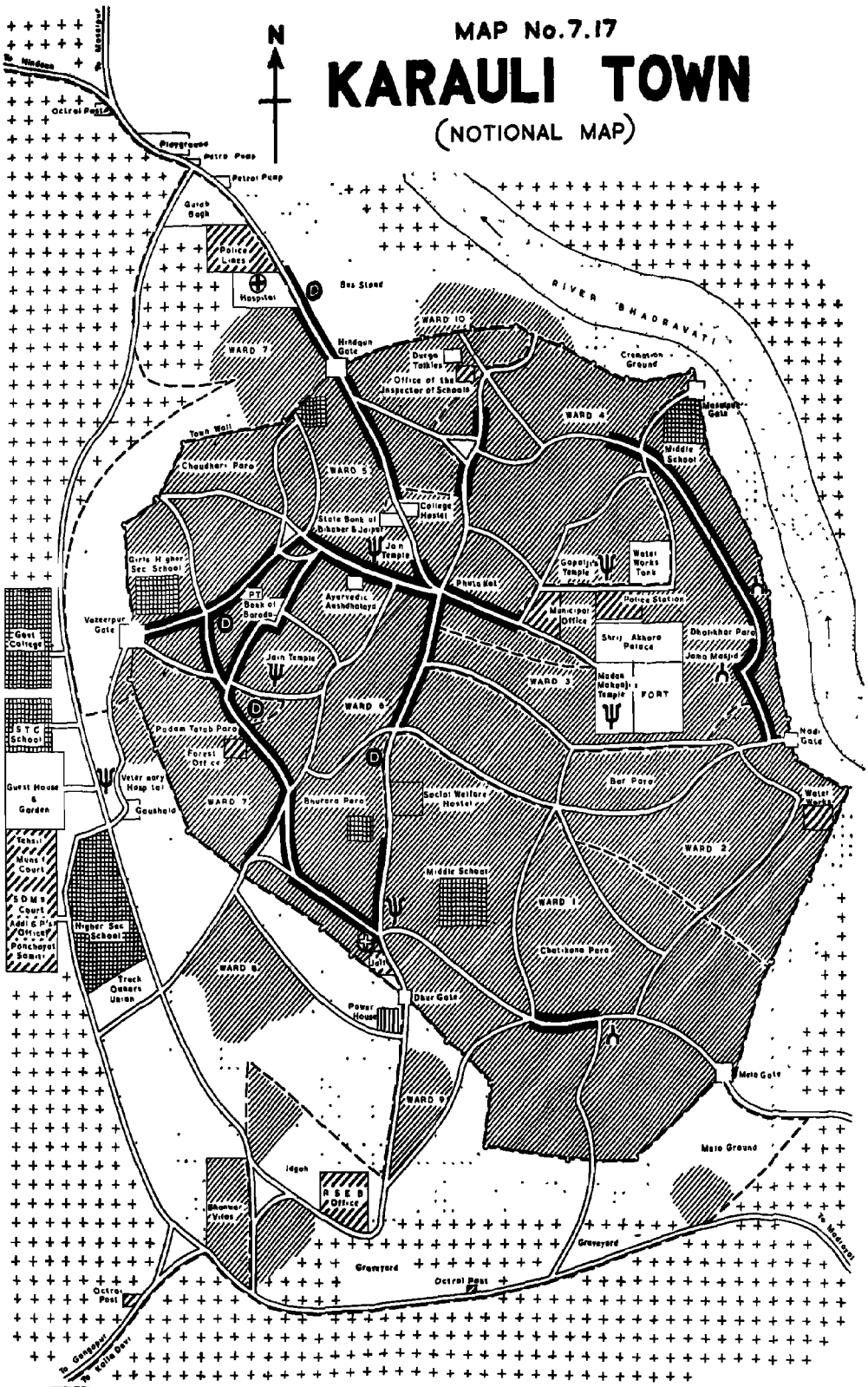

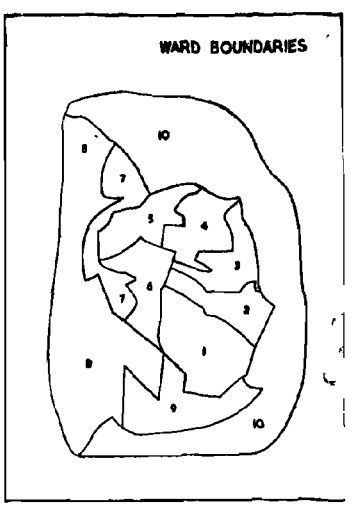

MAP No. 7.18

MAN TOWN

N

250 0 250 500 750

METRES

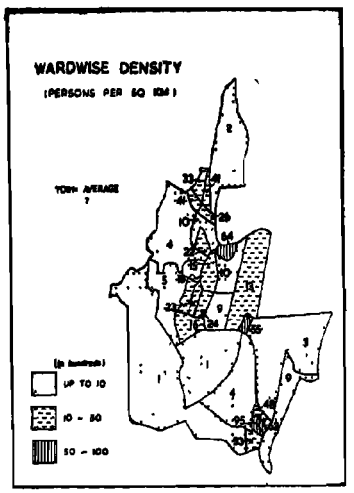

- BUSINESS AREA
- ADMINISTRATIVE AREA
- INDUSTRIAL AREA
- EDUCATIONAL AREA
- RESIDENTIAL AREA
- AGRICULTURAL AREA
- OPEN SPACE
- TANKS ETC
- TEMPLE
- MOSQUE
- HOSPITAL
- DHARMASHALA
- DISPENSARY
- PS. PANCHAYAT SAMITI
- T TELEPHONE OFFICE
- PP PETROL PUMP
- P POLICE STATION
- M MIDDLE SCHOOL

KARMODA

KHATUPURA

PACHEEPLA

AYDON KHURD

CHAK CHAINPURA VILLAGE URBAN VI e

KHIDARPUR

Police Lines

Jail

Cement Factory VI e

KUTALPURA JATAN BURAL 120 e

CHAK KHIDARPUR

Labour Colony

Kutalpura

Govt Employees' Colony

Railway Colony

Municipal Boundary

To Kila Raikaran

KARELA

Officers' Colony

FCI Godown

Old Mill

Kherda

Municipal Boundary

To Jaipur

Forest Post

KHERLI KALAN

Bamori

To Tonk

DHUMON KHURD

To Mandrayal

To Bonli

ALANPUR RURAL 135 e

HILLOCK

Kanjar Colony

SAWAI MADHOPUR TOWN

To Sawai Madhopur

1. WATER WORKS
2. DAK BUNGALOW
3. IRRIGATION OFFICE
4. BANK OF BARODA
5. PARK
6. COLLECTORATE & COURTS
7. CLUB
8. COLLECTOR'S BUNGALOW
9. S.P.'S BUNGALOW
10. SHOOTING LODGE
11. NOTIFIED AREA COMMITTEE OFFICE
12. PRAKASH TALKIES
13. GRAMSEVAK TRAINING CENTRE
14. OFFICE OF THE INCOME TAX OFFICER
15. ELECTRIC SUB-STATION
16. CHAMATKARJI TEMPLE