CENSUS OF INDIA 1971



DISTRICT CENSUS HANDBOOK

BHANDARA

Part A—Town & village directory

Part B—Primary census abstract

Compiled by

THE MAHARASHTRA CENSUS OFFICE
BOMBAY

Printed in India by the Manager, Government Press and Book Depot, Nagpur, and
Published by the Director, Government Printing and Stationery,
Maharashtra State, Bombay-4

1972

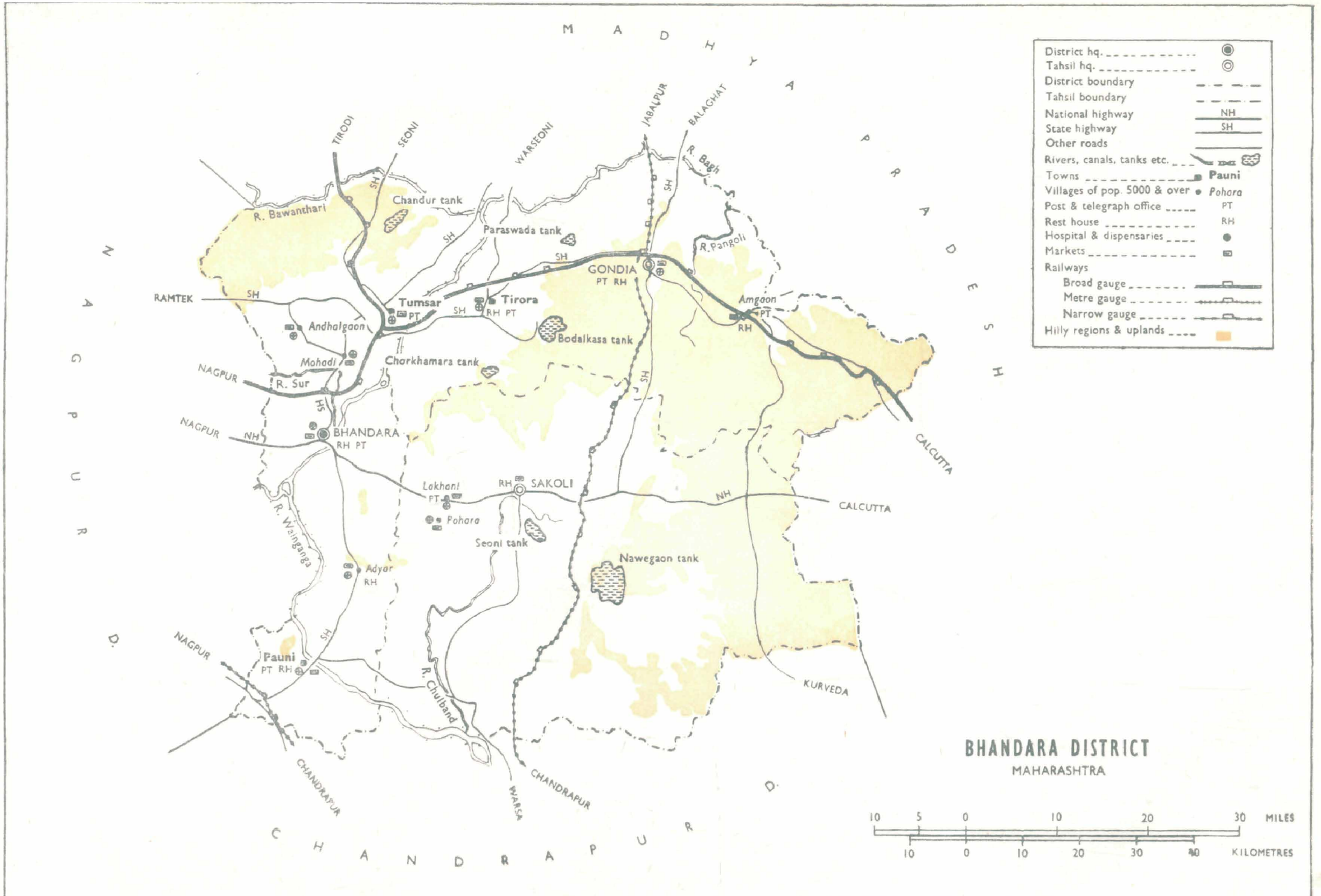
M A D H Y A P R A D E S H
N A G P U R D.
C H A N D R A P U R D.
District hq.
Tahsil hq.
District boundary
Tahsil boundary
National highway NH
State highway SH
Other roads
Rivers, canals, tanks etc.
Towns Pauni
Villages of pop. 5000 & over Pohara
Post & telegraph office PT
Rest house RH
Hospital & dispensaries
Markets
Railways
Broad gauge
Metre gauge
Narrow gauge
Hilly regions & uplands
TIRODI
SEONI
WARSEONI
JABALPUR
BALAGHAT
R. Bawanthari
Chandur tank
Paraswada tank
R. Bagh
R. Pangoli
GONDIA PT RH
RAMTEK
Tumsar PT
Tirora RH PT
Amgaon PT RH
Andhalgaon
Bodalkasa tank
Mohadi
Chorkhamara tank
NAGPUR
R. Sur
BHANDARA RH PT
CALCUTTA
Lakhani PT
RH SAKOLI
Pohara
Seoni tank
R. Wainganga
Adyar RH
Nawegaon tank
Pauni PT RH
R. Chulband
KURVEDA
CHANDRAPUR
WARSA
BHANDARA DISTRICT
MAHARASHTRA
10 5 0 10 20 30 MILES
10 0 10 20 30 40 KILOMETRES

CENSUS OF INDIA 1971

Central Government Publications

Census Report, Series 11—Maharashtra, is published in the following Parts

I-A and B	..	General Report
I-C	..	Subsidiary Tables
II-A	..	General Population Tables
II-B	..	General Economic Tables
II-C	..	Social and Cultural Tables
III	..	Establishments—Report and Tables
IV	..	Housing—Report and Tables
V	..	Scheduled Castes and Scheduled Tribes in Maharashtra—Tables
VI-A	..	Town Directory
VI-B	..	Special Survey Reports on Selected Towns
VI-C	..	Survey Reports on Selected Villages
VII	..	Report on Graduates and Technical Personnel
VIII-A	..	Administration Report—Enumeration (For official use only)
VIII-B	..	Administration Report—Tabulation (For official use only)
IX	..	Census Atlas of Maharashtra

State Government Publications

25 Volumes of District Census Handbooks in English

25 Volumes of District Census Handbooks in Marathi

Alphabetical List of Villages in Maharashtra (in Marathi)

INTRODUCTION

This is the third edition of district census handbooks brought out largely on the basis of the material collected during each decennial census of our population. Earlier editions had appeared after the 1951 and the 1961 censuses. The present volume generally follows the pattern of its predecessors in presenting the 1971 census tables for the district and basic demographic, economic and general information for each village therein.

Particulars of the distribution of population down to the smallest administrative unit like village and town and their broad characteristics are required for purposes such as delimitation of electoral constituencies, adjustment of administrative boundaries, educational and manpower planning. The data provided for small areas serve as statistical frames for various surveys that may be taken up.

Part A of this handbook gives information relating to each village and town in the district. Revenue and municipal officials all over the district helped us in collecting the data for this section. Part B carries the 1971 primary census abstracts which present the population for each village and urban block. The items covered are area, population and its sex break-up, households, occupied houses, literacy, scheduled castes and scheduled tribes, workers and non-workers with a break-up of workers into broad industrial categories. The population figures given here have the sunrise of 1 April 1971 as the reference date.

Part C, which will be published separately this time, will have a general note on the physical features of the district, its administrative set-up, its demographic and socio-economic characteristics. It will include further census tables, detailed official statistics on climate, rainfall, agriculture, industry, education, health and the like.

In 1941, the population figures for villages and towns were exhibited according to communities, in the village handbooks published by the Government of Bombay. In 1951, the basis of census classification changed from a social to an economic one; census data for villages and towns were presented according to eight livelihood classes in the primary census abstracts published in the district census handbooks. This was the first occasion when district census handbooks were brought out. The handbook contained information about different amenities available in respect of each village and town.

During the 1961 census, the scope of the handbook was enlarged. In addition to the census data in respect of each village and town, other official statistics for each district were made available, with an introductory note explaining the salient features of the districts. The village directory published as a part of the 1961 handbook carried basic census data included in the primary census abstracts; it indicated the amenities available in each village and town by means of abbreviations. These included postal, medical and educational facilities, sources of water-supply and bazar day. It was found that the primary census abstract, which needed a large number of columns to present different data, allowed very little space for information on amenities. As a result, the district census handbook has been divided into three parts in 1971 as mentioned above.

The town and village directory of 1971 (Part A) gives information on amenities and facilities available in each town and village in the districts of Maharashtra. The particulars are presented tahsilwise under each district. The villages and towns are arranged according to their census location code numbers.

The particulars in the village directory were collected through the revenue agency of the district on a prescribed form. For the town directory, six statements were compiled. Statement I contains the 1971 census population data compiled by the census office. The non-census data in the other statements were supplied by the municipal councils for their areas and by the revenue agency for non-municipal towns.

For purposes of the census, districts are divided into urban and rural areas. The urban area (towns) is defined in detail; those areas which do not satisfy this definition are treated as rural areas (villages).

The following places have been treated as urban areas (towns): (1) every place having a municipality or a cantonment board irrespective of its population; (2) every other place which had (*i*) a population of at least 5,000 and (*ii*) at least three-fourths of its male working population engaged in non-agricultural pursuits; (3) any other place not falling under the above two categories but which possesses certain distinct characteristics to qualify for its being treated as urban such as its being a project area or a developing township.

A place is called a village if it does not satisfy any of the criteria prescribed above for its being treated as urban.

A 'village' for census purposes in Maharashtra has always been the 'revenue village' which is the ultimate unit of area in which the State is subdivided for land revenue administration. A few past censuses concerned themselves only with revenue villages which had some population and did not take into account deserted or uninhabited revenue villages. As in 1961, a village at the 1971 census is a revenue village having well-defined boundaries, a map and a separate set of land records irrespective of whether that defined area has any population or not and, if it has some population whether that population resides in one locality (gaothan) or is spread over one or more identifiable clusters of population known as wadis, padas or mazaras (hamlets). Each revenue village has a specified area marked as its own and its boundaries with other adjoining villages have always enjoyed a traditional sanctity. Hamlets do not have such defined boundaries or areas distinctly marked or allotted to them; nor do they have any locally recognised status.

Revenue villages which do not have any residential population are also included in the 1971 census definition of villages. They figure in the census list but are described as uninhabited to distinguish them from the remaining inhabited villages. The census definition of an uninhabited village differs slightly from the revenue definition of village in that the latter defines an uninhabited village as one having a population of less than 25.

Wherever a revenue village situated on the outskirts of a town is wholly or partly merged in that urban area, it has been treated as a separate village. The population residing in that area which is statutorily merged in the town limits has been treated as urban population of that town; the residual population, if any, residing in the area outside the limits of the town is alone treated as the population of that village. Thus, a few partly merged villages have returned some populations. The population for all fully merged villages has been treated as urban population.

While the 1971 census village is thus completely identified with the revenue village, forest villages make an exception. They are population centres situated within reserved forest areas. Their population consists mainly of forest labourers and their families. Most of them are permanent or semi-permanent localities and may have attached cultivated areas leased out by the forest department under certain conditions. The land records of such villages are not maintained by the revenue department. The census list of villages also includes all inhabited forest villages.

The district and tahsil maps show by name the district and tahsil headquarters, other towns and bigger villages. Smaller villages are indicated by location code numbers. An alphabetical list of villages and towns faces each map. Hilly regions and uplands are tinted. Rivers and communications are also shown.

Shri D. V. Rangnekar, deputy director of census operations (Hq.), laid the groundwork for the entire operation. His experience and guidance have been of great value at every stage. Shri G. A. Walawalkar and Shri M. D. Baride, deputy directors of census operations, and Smt. V. Y. Joshi and Shri D. S. Pilpile, tabulation officers, were mainly responsible for the collection and processing of data for Part A. Kumari V. T. Nimbalkar, tabulation officer, prepared Part B based on primary census abstracts. Shri S. Y. Pradhan, draughtsman, drew the maps included in this volume. Shri C. M. Kane prepared the manuscript for the press.

Shri R. B. Alva, Manager, Government Press and Book Depot, Nagpur, was of great help in getting the book printed during a period of stress and strain.

I am grateful to all of them.

BOMBAY : R. B. CHARI

Gudi Padwa/16th March 1972

CONTENTS

	Pages
Introduction	(iii)
Maps and Alphabetical Lists	1—13
Part-A—Town and Village Directory	15—52
Part-B—Primary Census Abstract	53—113

(Detailed contents for Parts A and B may be seen at pages 16 and 54 respectively.)

List of Maps

Bhandara district	Frontispiece
Bhandara tahsil	2
Gondia tahsil	6
Sakoli tahsil	10

MAPS AND ALPHABETICAL LISTS

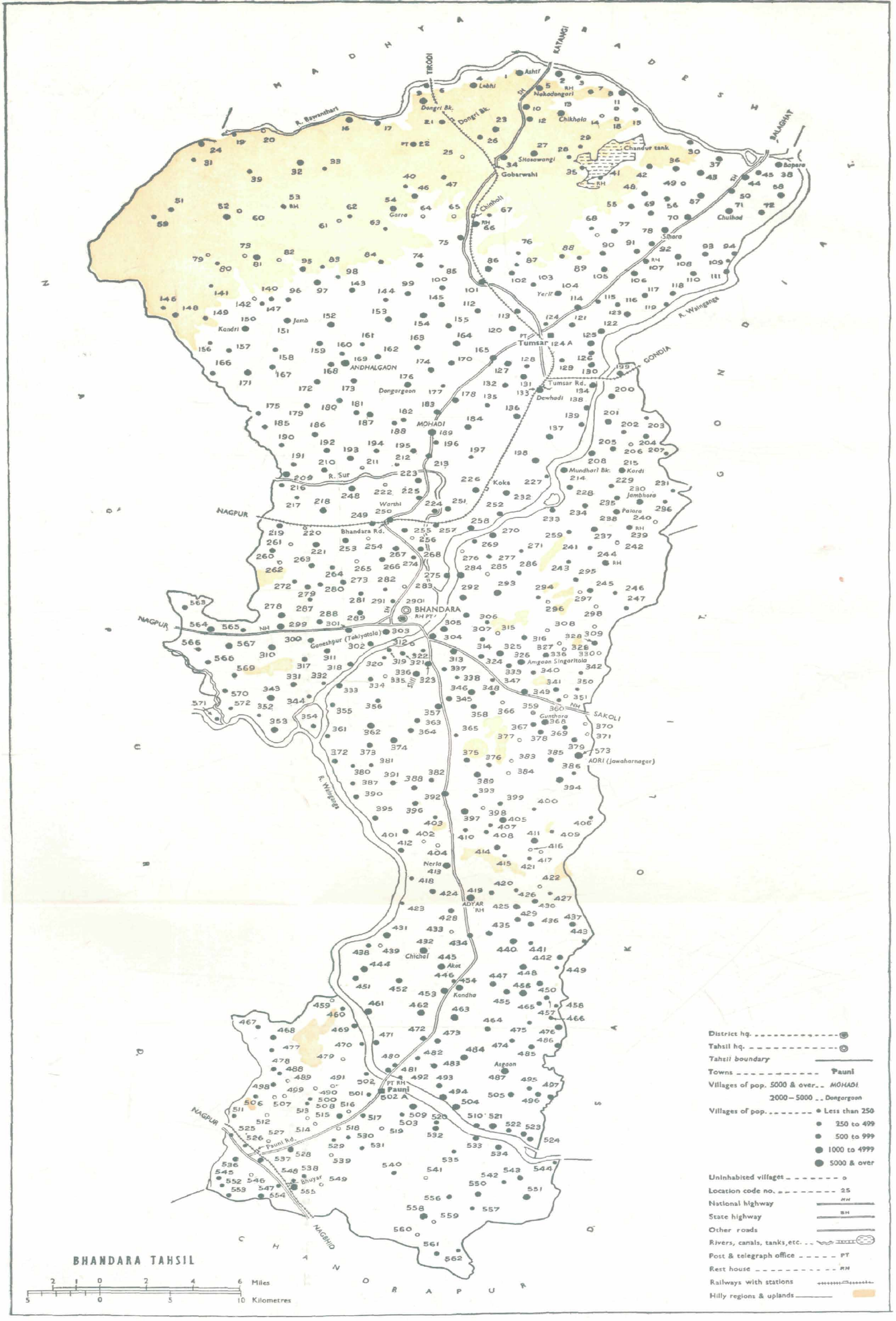

BHANDARA TAHSIL
MADHYA PRADESH
GONDIA
SAKOLI
CHANDRAPUR
TIRODI
KATANGI
BALAGHAT
NAGPUR
NAGBHID
R. Bawanthari
R. Wainganga
R. Sur
Chandur tank
Tumsar
Tumsar Rd.
Dewhadi
Gobarwahi
Chinholi
Chikhala
Nakadongari
Ashti
Lobhi
Dongri Bk.
Sitasawangi
Bapera
Chulhad
Sihora
Yerli
Garra
Jamb
Kandri
ANDHALGAON
Dongargaon
MOHADI
Koka
Warthi
Bhandara Rd.
BHANDARA
Ganeshpur (Takiyatola)
Amgaon Singaritola
Gunthara
SAKOLI
AORI (Jawaharnagar)
Nerla
ADYAR
Chichal
Akot
Kondha
Asgaon
Pauni
Pauni Rd.
Bhuyar
Mundhari Bk.
Kordi
Jambhora
Palora
District hq.
Tahsil hq.
Tahsil boundary
Towns Pauni
Villages of pop. 5000 & over MOHADI
2000 – 5000 Dongargaon
Villages of pop. Less than 250
250 to 499
500 to 999
1000 to 4999
5000 & over
Uninhabited villages
Location code no. 25
National highway
State highway
Other roads
Rivers, canals, tanks, etc.
Post & telegraph office
Rest house
Railways with stations
Hilly regions & uplands
Miles
Kilometres

1 BHANDARA TAHSIL

[Uninhabited villages are printed in italics and towns in capital letters]

Name of village (1)	Code No. (2)	Population 1961 (3)	Population 1971 (4)
Adyar	419	6,173	7,496
Agri	76	107	113
Ajam Hamesha	298	..	..
Ajani Rithi	309	..	..
Ajimabad Hamesha	334	117	497
Akola	173	571	684
Akot	445	1,831	2,318
Alesur	32	948	1,196
Ambadi	323	809	1,038
Ambadi	384	..	..
Ambadi	458	109	145
Ambagad	74	911	1,124
Amgaon	537	607	683
Amgaon Singoritola	326	1,974	2,551
Andhalgaon	169	4,273	5,164
Arjuni	372	408	535
Asgaon	487	1,763	2,180
Asgaon	549	..	..
Ashti	1	2,829	3,423
Asolpani	46	714	812
Atri	457	369	379
Atwalgaon	499	..	..
Bachewadi	486	473	554
Bachhera	149	256	336
Bagbodi	367	434	544
Bagheda	64	8	..
Balapur Hamesha	22	971	763
Bamhani	130	1,064	1,123
Bamhani	472	509	669
Bapera	38	1,749	2,173
Bapera	99	683	761
Basora	364	481	643
Bela	301	1,642	1,825
Belgaon	269	332	384
Belgaon	351	..	..
BELGHATA	501	Included in Urban Area III	
Berodi (Pradhantola)	306	640	816
Betara	232	1,748	1,975
Betara	517	356	482
BHANDARA KHAS	291	Included in Urban Area I	
BHANDARA (Urban Area).	290 II	27,710	39,423
Bhawad	456	1,253	1,497
Bhendara	483	679	882
Bhikarkheda	174	433	545
Bhikarminsi	407	66	75
Bhilewada	313	1,017	1,256
Bhiokhidaki	422	..	..
Bhojapur	289	410	500
Bhojapur	533	498	650
Bhondki	67	96	135
Bhosa	217	195	171
Bhuyar	555	1,466	1,710
Bidsitepar	253	550	642
Binakhi	50	607	758
Bitekhari	147	38	36
Bonde	241	100	150
Bondri	157	274	342
Borgaon	69	605	731
Borgaon	234	573	668
Borgaon	373	671	816
Borgaon	449	131	116
Borgaon	505	703	837
Borgaon Kh.	375	615	753
Bori	125	1,214	1,239
Bori	229	319	390
Boteshwar	211	..	..
Bothali	142	..	..
Bothali	225	428	524
Bramhi	476	871	1,078
Chakara	428	594	691
Chandi	561	425	444
Chandkapur (1)	503	19	11
CHANDKAPUR (2)		Included in Urban Area III.	
Chandmara	6	261	332
Chandori	346	1,566	1,741
Chandpur	42	524	609
Chandpur (FV)	247	96	223
Channewada	562	168	196
Chargaon	138	469	603
Chichakheda	498	281	374
Chichal	432	2,451	3,113
Chichbodi	433	..	..
Chichgaon	490	..	..
Chichkheda	194	379	419
Chicholi	66	1,369	1,616
Chicholi	168	508	603
Chicholi	352	54	72
Chikhala	13	3,621	3,538
Chikhalaboi	371	..	..
Chikhali	16	946	1,029
Chikhali	425	763	1,034
Chikhali	563	479	698
Chikhali Hamesha	370	..	..
Chikhal Pahela	393	296	412
Chitapur (Chichapur-tola).	340	244	311
Chorkhamari	191	315	348
Chowa	388	790	929
Chulhad	71	2,656	3,000
Chullardoh	68	172	207
Dabha	268	666	808
Dahegaon	213	533	635
Dawadipar	207	194	184
Dawadipar	311	725	902
Dawadipar	357	1,231	1,543
Dawezari	85	102	135
Dawezari	90	604	829
Dawwa	341	738	940
Deonara	17	603	765
Deorideo	72	797	933
Deosara	45	771	908
Deulgaon	140	258	307
Dewhada Bk.	200	1,060	1,354
Dewhada Kh.	199	941	972
Dewhadi	133	2,581	3,504
Dhakundi	552	80	76
Dhamangaon	507	..	..
Dhamani	497	455	563
Dhamlewada	29	56	75
Dhanegaon	77	713	817
Dhanori	532	633	833
Dhargaon	349	1,466	1,830
Dharmapuri	177	110	122
Dhiwarwada	233	819	965
Dhop	152	1,025	1,161
Dhorwada	139	635	700
Dhusala	171	906	1,091
Dhutera	3	385	492
Dighori (Budhatola)	339	754	838
Dodmazari	316	620	811
Dokepar	222	..	..
Dongardeo	259	210	267
Dongargaon	176	1,620	2,004
Dongargaon	410	120	192
Dongarla	114	1,050	1,064
Dongri Bk.	9	3,171	3,450
Dudhara	246	126	182
Ekalari	249	749	980
Fanuli	450	518	598
Futala	141	181	168
Gaidongari	478	234	272
Gaimukh	83	183	217
Ganeshpur (Takiyatola)	303	2,208	2,368
Ganglewada	350	81	132
Garada Bk.	374	1,053	1,350
Garada Jangali	342	168	222
Garada Kh.	363	745	844
Garadapar	516	2	..
Garka Bhonga	40	49	76
Garra	54	2,247	3,110
Ghat Kuroda	227	176	227
Ghorpad	166	216	259
Girola	322	29	50
Gobarwahi	34	1,862	1,901
Golewadi	397	1,002	1,127
Gondekhari	57	926	1,095
Gopiwada	278	938	1,197
Gosi Bk.	444	1,181	1,299
Gosi Kh.	451	606	696
Gudegaon	534	511	598
Gudru Kh.	28	168	220
Gunjepar	280	279	343
Gunthara	368	1,682	2,077
Hardoli	100	734	918
Hardoli	106	869	1,059
Hardoli	186	809	949
Hasapur	335	..	..
Hasara	120	1,172	1,403
Hattidoi	260	603	713
Hattipangdi	73	..	..
Hingana	112	835	982
Hirapur Hamesha	7	163	267
Hivra	148	749	986
Indurkha	251	524	712
Inzewada	295	284	298
Itgaon	401	521	599
Itgaon	471	492	545
Jakh	279	471	542
Jakh	380	181	204
Jamb	151	2,241	2,718
Jambhalapani	203	31	43
Jambhora	230	1,931	2,260
Jamgaon	390	469	566
Jamni	274	262	302
Jharli	103	347	392
Jogikheda	511	2	3
Jogikheda Hamesha	512	..	..
Jogiwada	65	..	..
Junona	493	777	872
Kachekhani	518	..	..
Kaskadgondi	330	..	..
Kakepar	553	319	351
Kalamna	196	262	301
Kamkasur	31	146	153
Kamkazari	415	78	114
Kandri	150	2,267	2,878
Kanhadgaon	187	1,347	1,558
Kanhadgaon	228	580	720
Kanhadgaon	558	861	1,077
Kanhadmoh	360	33	50
Karchakheda	305	899	1,057
Kardha	304	1,276	1,523
Kardi	215	3,520	3,970

1 BHANDARA TAHSIL — contd.

Name of village	Code No.	Population 1961	Population 1971
(1)	(2)	(3)	(4)
Karkapur	117	696	819
Karli	47	228	273
Kate Bamhni	155	555	625
Kati	175	337	499
Katurli	436	845	940
Kawadsi	317	808	999
Kawadsi	488	81	121
Kawalewada	8	1,103	1,327
Kawalewada	328	645	768
Kawalewada	414	591	673
Kesalwada	239	415	584
Kesalwada	282	110	152
Kesalwada	430	577	691
Keslapuri	426	75	116
Khadki	237	899	1,158
Khairi	252	619	758
Khairi	344	68	391
Khairi	421	96	157
Khairi Diwan ..	484	855	1,025
Khairi Telota ..	465	247	337
Khairlanji	115	318	413
Khairlanji	158	425	469
Khairlanji	254	..	..
Khaksi..	470	60	37
Khamari	284	1,444	1,780
Khamari Bk.	209	1,112	1,384
Khambadi	442	545	589
Khandal	35	336	380
Khapa	39	163	185
Khapa	165	982	1,253
Khapa	320	118	179
Khapa	365	170	185
Khapa Mohadi ..	49	..	..
Khapri	423	106	151
Khapri	468	564	620
Khapri	547	164	194
Kharadi	566	309	362
Kharbi	178	892	1,171
Kharbi	564	888	1,232
Khatkheda	543	423	551
Khodgaon	212	10	27
Khokaridhorap ..	556	243	328
Khokarla	281	315	393
Khursipar	264	307	378
Khursipar	378	786	857
Khutsawari	192	680	782
Kisanpur	231	166	210
Kisanpur (Hamesha) ..	559	..	..
Kitadi	271	72	74
Kitadi	402	..	..
Kodamendhi	383	..	..
Kodamoh	359	5	..
Kodurli	329	..	..
Kodurli	443	158	204
Kodurli	509	1,275	1,430
Koka	244	1,249	1,593
Koknagad	348	307	396
Kondha	454	1,690	2,278
Kondhi	570	421	671
Korambhi	318	635	798
Korambhi (Korambhi-tola).	469	587	815
Kosambodi	491	..	..
Kosara	453	1,177	1,638
Kosti	126	475	517
Kotalpar	526	67	89
Kothurna	258	1,158	1,300
Kurmuda	21	536	606
Kurza	461	1,110	1,339
Kushari	184	1,074	1,349
Lanzera	96	319	377
Lawada	51	187	273
Lawadi	495	292	326
Laweshwar	257	601	640
Laxmipur Hamesha ..	25	..	..
Lendezari	53	346	414
Lendezari	236	34	32
Lendezari	404	..	..
Lobhi	4	1,837	2,319
Lohara	97	867	1,117
Lohara	514	..	..
Lohara	571	201	248
Lonhara	462	877	1,115
Machera	92	521	623
Madagi	134	1,058	1,731
Madagi	394	1,026	1,086
Mahaka	366	..	..
Mahalgon	44	935	1,174
Mahalgaon	182	350	421
Mahalgaon	477	222	152
Makardhokada (Navintola). ..	355	327	438
Malchi..	438	231	303
Malegaon	287	141	175
Malida..	160	421	461
Malipar	358	597	693
Mandangaon	277	400	467
Mondagop	541	..	..
Mandekasa ..	80	5	7
Madekasa Hamehsha ..	79	..	..
Mandeshwar	193	1,287	1,647
Mandhal	136	1,301	1,480
Mandwi	20	..	..
Mandwi	111	648	709
Mandwi	270	902	1,246
Manegaon (Mendha-tola).	362	1,555	1,926
Mangarli	50	116	146
Mangli	56	463	616
Mangli	127	893	1,017
Mangli	521	1,460	1,879
Mathadi	338	22	28
Matimeta	327	..	..
Matora (Gowaritola)..	293	952	1,246
Maudi	387	209	266
Mehegaon	113	840	833
Mehuni	226	..	..
Mendhegaon	554	573	628
Mendipur Hamesha ..	14	..	..
Minsi	405	1,061	1,148
Mitewani	101	1,585	1,796
Mohadi	189	4,791	6,295
Mohadikhapa	43	1,225	1,390
Mohadura	263	709	904
Mohagaon	105	835	984
Mohagaon	202	1,509	369
Mohagaon	223	287	1,808
Mohagaon Kh. ..	11	..	..
Mohari	496	559	655
Mokhara	473	401	507
Morgaon	188	253	264
Mujabi	288	486	615
Mujabi	459	..	..
Mundhari Bk. ..	214	2,811	3,045
Mundhari Kh. ..	208	1,091	1,131
Murli	48	479	538
Murmadi	489	..	..
Nagangaon	479	..	..
Naigaon	500	79	102
Nakadongari	5	1,597	2,148
Nandikheda	542	121	149
Nandora	310	826	1,105
Narodi (Mathtola) ..	307	170	214
Nawargaon	121	627	761
Nawargaon	391	537	666
Nawegaon	146	100	133
Nawegaon	167	440	515
Nawegaon	243	124	141
Nawegaon	272	109	126
Nawegaon	377	..	..
Nawegaon	466	165	194
Nawegaon *alias* Pale-par.	434	485	602
Nawegaon Bk. ..	204	768	846
Nawegaon (FV) ..	89	120	177
Neri	218	1,115	1,366
Nerla	161	..	10
Nerla	413	1,669	2,212
Newari *alias* Khola-pur.	381	94	100
Nighavi	485	684	794
Nilagondi Hamesha ..	63	..	25
Nilaj	536	369	538
Nilaj Bk.	201	995	1,203
Nilaj Kh.	205	603	762
Nimgaon	396	595	812
Nimgaon	508	95	173
Nirgudi	446	144	153
Nisti	528	580	810
Pachara	88	353	379
Pachgaon	248	1,378	1,532
Parhkhedi	345	631	775
Paghora	403	140	214
Pahela	392	1,237	1,939
Pahungaon	506	287	340
Pahuni..	219	750	781
Paladi	324	308	582
Paldongari	162	495	559
Palgaon	337	271	317
Palora	238	1,781	2,143
Palora	463	1,148	1,336
Pandharabodi.. ..	185	375	497
Pandharabodi.. ..	266	668	897
Pandhi..	332	14	28
Pangadi	62	33	27
Pangadi Hamesha ..	61	..	..
Panjara	119	237	225
Panjara	135	454	482
Panjara	156	477	85
Panjara	224	573	512
Panjara	235	81	697
Panjrepar	546	..	..
Pannasi	408	37	77
Paraswada	110	741	872
Paraswada	132	694	902
Pardi	195	733	926
Parsodi	467	407	489
Parsodi	567	1,108	1,539
Pathari	2	1,638	1,996
Pathari	431	1,032	1,269
Pauna Bk.	524	565	689
Pauna Kh.	510	509	603
Pauni (1) Rural Area..	502	20	29
PAUNI (2) Urban Area	III	14,801	17,781
Pawanara	75	832	902
Pawanarkhari ..	26	250	472
Pawanarkhari Hamesha	12	624	802
Pendhari	439	164	198
Peaotha	572	140	137
Pilandri	437	749	845
Pimpalgaon	210	442	572
Pimpalgaon	386	139	202
Pimpalgaon	448	1,064	1,237
Pindkepar	302	510	597
Pindkepar	312	..	..

1 BHANDARA TAHSIL — contd.

Name of village	Code No.	Population 1961	Population 1971
(1)	(2)	(3)	(4)
Pinglai	283	..	..
Pipari	353	1,075	1,272
Pipari Chunni ..	94	509	688
Piparya	81	943	1,244
Piparya	102	655	687
Pitesur	82	..	..
Pradhan (Dhorap) ..	560	..	..
Purkabodi	406	60	65
Raini	265	..	..
Rajapur	10	1,124	1,404
Rajdoh	308	..	..
Rajedhaegaon	568	458	548
Rajegaon	360	321	414
Rajkota	513	..	..
Rampur Hamesha ..	84	293	378
Ranala	474	324	460
Ranala *alias* Annapurna.	525	18	88
Ranera	107	341	557
Rawanwadi	376	249	366
Rengepar	118	548	531
Rengepar	416	..	..
Rewani	520	263	380
Roha	198	1,476	1,619
Rohna	226	1,145	1,381
Rohna	261	..	..
Rohna	531	30	21
Rongha	52	837	1,127
Rongha Hamesha ..	60	..	..
Roopera	91	518	615
Ruyad	481	468	598
Sahuli	343	952	1,093
Sakadi	86	874	1,122
Sakarla	159	549	666
Sakkardara	15	253	336
Salai Bk.	164	1,164	1,312
Salai Kh.	153	1,195	1,548
Salebardi	179	442	506
Salebardi	321	407	470
Salebardi	331	823	603
Salebardi	527	..	..
Saleheti	294	194	210
Saleheti Hamesha ..	296	..	..
Salewada	420	414	480
Sangam	354	276	388
Saori	379	630	834
Sarpewada	245	450	547
Satona	221	976	1,168
Saundad	418	472	247
Sawargaon	256	..	..
Sawargaon	412	528	715
Sawari	569	269	858
Savari (Jowharnagar)	573	NA	5,717
Sawarla	551	1,028	1,215
Sedisomnala	550	614	772
Segaon	409	69	123
Selari	519	..	..
Sendri Bk.	464	816	931
Sendri Kh.	455	532	645
Shahapur	299	1,359	1,965
Shiwnala	494	916	1,034
Shiwnala	557	167	170
Sihari	144	315	366
Sihora	78	4,062	4,846
Silegaon	108	1,576	1,745
Silli	336	2,026	2,318
Sindhi	535	83	118
Sindpuri	70	1,369	1,715
Singori	347	126	164
Singori	398	..	..
Singori	529	191	237
Singori (Hamesha) ..	530	..	..
Sinpuri	480	310	307
Sioni	120	312	324
Sioni	172	599	707
Sirasghat	319	578	375
Sirpur Hamesha ..	18	..	..
Sirsala	540	274	400
Sirsi	267	550	701
Sirsoli	181	503	615
Sitasawangi	27	2,650	3,167
Sitekasa	19	105	134
Sitepar	116	333	388
Sitepar	190	330	460
Sitepar	262	..	..
Sitepar	286	238	257
Sodipur (FV) ..	41	163	217
Somnala Kh.	441	74	101
Somnala Bk.	447	760	947
Sondva	30	575	688
Sonegaon	55	704	880
Sonegaon	399	237	314
Sonegaon	435	691	817
Sonkund	242	..	..
Sonpuri	98	47	55
Sonuli	255	477	518
Sorna	95	331	722
Sukali	137	1,118	1,298
Sukali Nakul	58	1,546	1,892
Surbodi	424	144	520
Surewada (Dhiwartola).	292	1,332	1,620
Susardoh	24	534	668
Tadgaon	143	642	630
Takali	216	297	363
Takali	275	1,096	552
Takla	145	601	679
Tamaswadi	123	1,011	1,159
Tamaswadi	128	294	348
Tambekhani	417	..	..
Tanga	163	662	801
Tawepar	273	666	728
Tekadi	545	254	291
Tekepar	325	904	1,088
Tekepar	333	708	887
Tekepar	385	691	841
Tekepar Hamesha ..	315	..	..
Telpendhari	427	30	56
Temani	36	702	902
Thana	460	70	85
Thana	475	..	6
Thana	565	79	314
Thanegaon	548	118	129
Tiddi	361	426	492
Tirri	411	893	1,175
Tudka	131	1,362	1,340
TUMSAR (1) (Rural Area),	124	NA	35
TUMSAR (2) (Urban Area).	II	24,910	29,721
Umari	429	542	651
Umari	523	467	524
Umari (Fulmogaratola).	300	400	775
Umarwada	122	1,345	1,588
Usaragondi	314	332	485
Usaripur	206	..	..
Usaripar	382	195	254
Usarra	154	1,157	1,390
Vihirgaon	170	444	547
Virli	440	1,138	1,266
Visapur	522	249	309
Wadad	305	575	648
Wadegaon	180	891	979
Wadegaon	183	1,036	1,349
Wadegaon	276	..	..
Wadegaon	482	193	279
Wadipar	285	..	..
Wahani	93	850	997
Wahi	515	576	776
Wakesar	389	1,273	1,618
Walani	504	1,269	1,584
Wangi	109	83	92
Warpindakepar ..	37	476	563
Warthi	250	2,644	4,321
Wasela	452	467	667
Wayagaon	538	242	312
Welva	530	139	204
Wilam	544	155	183
Witpur (FV)	33	76	108
Yedarbuchi	23	1,215	1,311
Yeklara	197	26	25
Yelkazari	240	10	..
Yenoda	492	122	156
Yerli	194	2,415	2,761
Yetewahi	207	..	..
Yetewahi	400	142	168
Zabada	356	213	25[illegible]
Zanzeria	87	99	12
Total ..		405,451	502,973

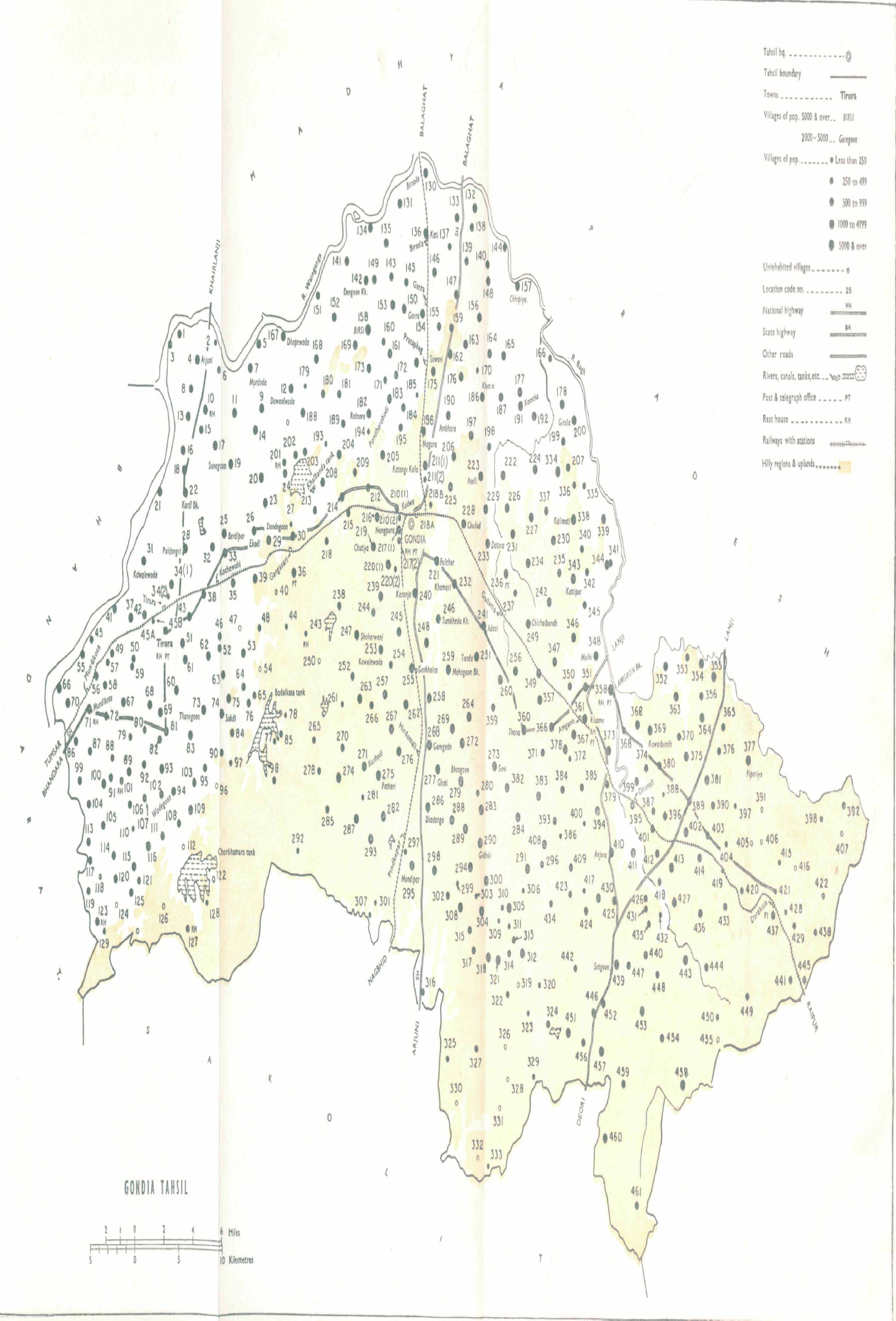
Tahsil hq.
Tahsil boundary
Towns Tirora
Villages of pop. 5000 & over BIRSI
2000 – 5000 Goregaon
Villages of pop. Less than 250
250 to 499
500 to 999
1000 to 4999
5000 & over
Uninhabited villages
Location code no. 25
National highway NH
State highway SH
Other roads
Rivers, canals, tanks, etc.
Post & telegraph office PT
Rest house RH
Railways with stations
Hilly regions & uplands
GONDIA TAHSIL
2 1 0 2 4 6 Miles
5 0 5 10 Kilometres

2 GONDIA TAHSIL

[Uninhabited villages are printed in italics and towns in capital letters]

Name of village	Code No.	Population 1961	Population 1971
(1)	(2)	(3)	(4)
Adasi	241	2,518	3,095
Akotola	303	211	233
Alebedar	292	..	5
Alebedar	329	85	1
Alezari	90	334	427
Ambetalao	284	926	1,024
Ambhora	190	1,273	2,011
Amgaon Bk.	358	5,634	7,228
Amgaon Kh.	402	1,306	1,919
Anjora	410	1,858	2,139
Arabkasa	122	..	..
Arjuni	4	2,966	3,599
Arjuni	176	973	1,245
Asoli	223	2,090	2,573
Asoli	383	1,176	1,305
Asolpani	278	419	475
Atri	9	1,191	1,355
Babai	289	983	1,152
Bagadbandh	265	253	311
Bagheda	434	269	364
Bagholi	15	745	821
Bagholi	146	1,342	1,545
Bagholi	266	667	764
Baiwada	91	667	740
Balapur	97	107	188
Bamhani	300	1,091	1,328
Bamhani	354	1,054	1,232
Bamhani	379	708	837
Banathar	140	1,687	1,936
Bangaon	351	814	1,385
Baniyatola	166	197	252
Banjari	429	337	349
Barbaspura	35	917	1,079
arbaspura	206	969	1,105
Basipar	237	362	419
Batana	197	1,138	1,369
Belati Bk.	42	948	1,047
BELATI KH. ..	45B	Inlcuded in Urban Area V.	
Berdipar	25	2,877	3,120
Berdipar	95	558	690
Bhadanga	286	1,970	2,534
Bhadipar	418	216	265
Bhadutola	170	170	183
Bhajepar	109	1,380	1,643
Bhajiyadand	432	40	44
Bhajiyapar	242	1,017	1,205
Bhajiyaflar	411	1,279	1,470
Bhambodi	56	601	681
Bhanpur	204	1,315	1,529
Bhansula	388	89	146
Bhiwapur	52	742	840
Bhosa	334	953	1,151
Bhiriya	16	1,071	1,121
Bijepar	454	396	595
Binjali	374	817	965
Biroli	45	290	312
Birsi	367	826	1,099
Birsola	130	1,779	2,039
Boda	14	1,460	1,687
Boda	199	625	706
Bodal Bodi	412	475	541
Bodalkasa	76	401	525
Bolunda	285	593	864
Bondrani	2	57	73
Bopesar	82	678	788
ora	17	1,425	1,730
Borgaon	102	722	743
Borgaon	263	1,387	1,771
Borkanhar	394	1,230	1,527
Bote	272	1,706	1,912
Bothali	357	1,257	1,420
Budhewada, ...	118	..	..
Chandori Bk. ..	55	850	905
Chandori Kh. ..	13	1,012	1,184
Chand Suraj	445	224	298
Changera	139	427	572
Changotola	313	256	272
Chargaon	163	1,170	1,415
Chhipiya	157	2,383	2,785
Chichgaon	257	1,376	1,593
Chichtola	319	..	..
Chikhali	62	1,471	1,667
Chilhati	283	959	1,103
Chimantola, ...	306	140	145
Chirchalbandh ..	249	1,862	2,118
Chirekhani (1) ..	34	1,366	1,583
CHIREKHANI (2). .	..	Included in Urban Area V.	
Chopa	304	948	1,041
Chorkhamara ..	127	343	423
Chulod	228	1,642	2,009
Churadi	51	1,119	1,390
Chutiya	219	1,989	2,534
Dapdhari	398	138	148
Dahegaon	260	1,204	1,471
Daldalkuhi	415	174	219
Dandegaon	29	2,729	3,122
Dangurli	134	1,493	1,692
Darbada	401	695	774
Darekasa	428	134	186
Dasgaon Bk.	149	1,124	1,386
Dasgaon Kh.	142	1,738	2,102
Datora	233	1,774	2,135
Dawaniwada	12	2,440	3,020
Dawdipar	264	1,183	1,256
Dawwa	245	1,283	1,593
Deori	151	674	862
Deutola	442	273	450
Dhadari	54	13	..
Dhadri	50	885	952
Dhakni	216	1,537	1,845
Dhamanewada ..	39	955	1,115
Dhamangaon	138	780	947
Dhamangaon	345	760	918
Dhanegaon	421	116	143
Dhanoli	395	803	737
Dhansuwa	419	64	88
Dhapewada	167	2,582	3,121
Dhawaditola	371	471	567
Diwatisur	422	..	..
Dodake	325	284	395
Dongargaon	75	927	1,015
Dongargaon	214	1,110	1,265
Dongargaon	235	575	669
Dongargaon	456	497	802
Durgutola	435	316	427
Ekodi	26	3,074	3,581
Fattepur	215	827	822
Fukimeta	384	680	789
Fukimeta	461	712	895
Fulchur	221	3,523	3,923
Gandatola	431	271	434
Gangazari	36	1,104	1,534
Gangla	89	977	1,174
Gankhaira	255	1,791	2,302
Garada	61	1,208	1,488
Garada	297	75	122
Garra	154	1,928	2,342
Gendurzariya	406	..	..
Ghatkuroda	66	802	1,057
Ghattemni	178	1,574	1,920
Ghiwari	174	1,473	1,766
Ghogra	70	1,503	1,507
Ghonsi	387	358	432
Ghoti	77	57	101
Ghoti	277	2,161	2,477
Ghumarra	308	1,176	1,333
Gidhadi	200	2,012	2,312
Girola	161	1,026	1,253
Girola	200	2,002	2,283
Girola	250	..	..
Girola	413	951	1,200
Gondekhari	244	520	658
GONDIA (Urban Area)	IV	56,320	77,992
GONDIA KH 218 B		Included in Urban Area IV	
Gonditola	155	488	527
Gondmohadi	11	1,584	1,798
Goregaon	268	3,191	4,257
Gorre	436	738	994
Gortha	366	1,375	1,715
Gosaitola	342	505	503
Govindtola (FV) ..	78	88	115
Gowaritola	314	356	444
Gudama	236	1,550	1,726
Gumadhawada ..	38	1,222	1,455
Halbitola	323	65	149
Halbitola	414	484	805
Hardoli	452	654	763
Hirapur	287	1,344	1,744
Hirdamali	258	1,585	1,842
Hiwara	205	993	1,254
Housitola	311	119	140
Indora Bk.	18	1,233	1,369
Indora Kh.	53	1,434	1,824
Irri	226	1,487	1,784
Isapur	79	293	399
Jabartola	195	593	743
Jamakudo	437	669	851
Jambhadi	327	226	397
Jambhadi	404	175	235
Jambhurpani	301	112	147
Jambhurtola	393	470	553
Jamkhari	378	937	1,293
Jamunia	32	841	1,055
Jartal	193	85	114
Jawri	349	1,318	1,493
Junewani	44	131	142
Kachekhani	112	..	..
Kachhargadh	416	..	..
Kadhotitola	447	790	722
Kahal	381	818	1,051
Kalimati	291	1,704	1,888
Kalimati	338	1,864	2,222
Kalpathri	302	785	943
Kamargaon	288	1,240	1,511
Kamkazari	126	..	..
Kamkazari	391	..	..
Kamtha	191	2,381	3,031
Kanhartola	171	393	428
Kanhartola (Chango)	310	187	230
Kanhartola (Chopa) ..	309	85	89
Karanji	224	1,529	1,723
Karanja	240	2,320	2,707
Karti Bk.	22	2,012	2,439
Karti Kh.	21	866	1,016

2 GONDIA TAHSIL — contd.

Name of village	Code No.	Population 1961	Population 1971
(1)	(2)	(3)	(4)
Karutola	201	411	472
Kasa	131	1,323	1,499
Katalwahi	332	..	..
Kutangi	276	1,541	1,968
Katangi Kala (1) ..	211	3,007	3,549
KATANGI KALA (2) ..	..	Included in Urban Area IV.	
Katangtola	417	181	214
Kati	136	3,662	4,572
Kattipar	343	1,630	2,228
Katurli	227	1,393	1,776
Kawadi	430	908	1,105
Kawalewada	31	3,335	3,999
Kawalewada	253	2,295	2,658
Kawarabandh ..	369	2,072	2,349
Kesalwada	100	1,402	1,596
Khadki	64	602	753
Khadipar	270	765	999
Khairbodi (1) ..	43	1,220	1,403
KHAIRBODI (2) ..	..	Included in Urban Area V.	
Khairi	113	439	526
Khairlanji	8	755	803
Khalbanda	24	535	793
Khamari	63	741	841
Khamari	232	3,997	4,750
Kharra	218	576	784
Khatia	186	1,534	2,240
Khatitola	203	442	547
Khedepar	355	804	1,011
Khedhepar	119	353	448
Khodgaon	80	374	459
Kholgadh	380	671	780
Khopada	88	438	482
Khurkudi	58	754	902
Khurshipar	256	1,526	1,763
Khursipar	103	459	525
Kikripar	346	1,592	1,911
Kindgipar	6	372	424
Kindgipar	213	407	558
Kindgipar	350	762	936
Kinhi	141	1,188	1,445
Kochewahi	33	1,185	1,304
Kochewahi	148	1,327	1,607
Kodelohara	116	1,234	1,440
Kodobarra	98	191	267
Kohka	189	470	613
Kopalgadh	449	304	383
Kopitola	296	188	255
Korni	133	956	1,089
Kosamtarra	433	296	404
Kotara	453	1,317	1,679
Kotjambhora	352	1,190	1,421
Kowesar	96	..	..
Koyalari	115	982	1,168
Kudwa (1)	210	2,201	2,892
KUDWA (2)	..	Included in Urban Area IV.	
Kularbhatti	450	180	215
Kulpa	129	100	72
Kurhadi	271	2,018	2,462
Lahitola	172	478	515
Lakhegaon	81	1,327	1,535
Latori	363	1,265	1,442
Ledada	101	451	478
Lendezari	238	391	534
Limba	390	715	775
Lohara	173	1,079	1,227
Lohara	443	1,197	1,604
Lonara	125	533	596
Mahali	107	559	686
Mahelgaon	5	1,208	1,502
Majtipura	30	850	1,130
Makatola	440	420	743
Makdi	143	640	725
Malhi	348	1,660	2,022
Malkazari	128	..	6
Malpuri	60	1,076	1,262
Malpuri	293	915	1,165
Managad	444	760	939
Mandwi	41	821	927
Manegaon	359	860	962
Manekasa	335	341	394
Mangezari	85	242	315
Manora	99	539	693
Maramjob	330	..	..
Maramjob	455	..	..
Mardagondi	124	..	..
Maregaon	108	482	625
Mendha	83	1,539	1,833
Mendipur	46	857	959
Mhasgaon	279	2,078	2,369
Mogra	164	850	1,078
Mohadi	294	1,643	1,856
Mohagaon	318	1,067	1,332
Mohagaon	337	741	906
Mohagaon Bk. ..	259	2,606	3,028
Morwahi	231	1,141	1,377
Mundharitola ..	299	72	81
Mundikota	71	2,204	2,426
Mundipar	37	1,102	1,273
Mundipar	198	607	804
Mundipar	212	839	915
Mundipar	295	2,040	2,422
Mundipar	339	1,237	1,440
Mundipar	370	789	917
Murdada	7	1,806	2,260
Murdoli	316	321	425
Murkudoh	392	263	289
Murmadi	114	724	858
Murpar	105	425	513
Murpur	159	628	770
Murpar	459	1,170	855
Nagara	196	3,546	4,591
Nagatola	372	202	243
Nandalpur	121	231	274
Nangpura (1) ..	217	1,653	2,142
NANGPURA (2) ..	..	Included in Urban Area IV.	
Nangpura	340	755	841
Nansari	341	638	765
Nanvha	396	677	838
Nawargaon	92	564	629
Nawargaon	261	93	1,429
Nawargaon Kala ..	222	1,470	1,734
Nawargaon Kh. ..	229	1,066	1,221
Nawatola	185	103	151
Nawatola	420	271	269
Nawegaon	168	1,427	1,562
Nawegaon	184	609	761
Nawegaon	353	734	831
Nawegaon Kh. ..	86	804	834
Nawezari	120	584	731
Nilagondi	110	21	44
Nilagondi	181	651	836
Nilaj	153	1,209	1,414
Nimba	324	520	777
Nimgaon	48	293	366
Owara	451	852	1,210
Padampur	373	1,539	1,838
Paldongri	28	1,966	2,187
Palewada	298	937	1,097
Palkheda	317	623	807
Pandharabodi ..	183	2,149	2,774
Pandhari	365	584	676
Pandharwani	333	34	48
Pandharwani	458	891	1,071
Pangadi	243	172	175
Pangadi	328	..	..
Pangaon	375	552	1,144
Pangaon	425	925	699
Panjara	72	817	947
Panjara	192	1,502	1,770
Paraswada	10	1,381	1,742
Paraswada	165	1,435	1,666
Pardibandha	208	947	1,139
Pathantola	320	..	70
Pathari	275	2,652	3,302
Pathari	356	569	682
Paul-dawana	376	561	629
Paul-dawana	385	282	531
Paul-dawana	446	433	617
Pindkepar	84	642	729
Pindkepar (1) ..	220	1,207	1,431
PINDKEPAR (2) ..	..	Included in Urban Area IV.	
Pindkepar	282	870	1,164
Pipariya	3	640	745
Pipariya	377	1,891	2,310
Pipartola	160	237	299
Pipartola	322	358	438
Pipartola	386	500	158
Pipartola	399	120	594
Polatola	179	91	124
Purada	460	1,614	1,842
Purgaon	262	1,325	1,556
Raipur	169	926	1,010
Rajegaon	147	1,048	1,260
Rapewada	239	1,292	1,395
Ratnara	182	1,855	2,313
Rawanwadi	162	941	1,266
Rengepar	331	..	..
Risama	361	2,061	3,556
Rondha	389	649	778
Rustampur	65	209	265
Sahejpur	23	1,494	1,711
Saitola	194	152	192
Saitola	281	76	88
Salaitola	426	290	367
Salangtola	280	248	270
Salebardi	49	754	782
Salekasa	403	366	517
Sangrampur	40	..	..
Sarandi	67	1,710	1,882
Sarkartola	344	1,773	1,963
Sarra	111	443	686
Satgaon	439	2,692	3,522
Satona	93	1,036	1,283
Satona	132	1,157	1,364
Satwa	254	720	785
Sawali	457	943	1,143
Sawangi	368	775	883
Sawara	1	485	563
Sawari	175	2,292	2,925
Sejgaon	20	1,725	1,986
Sejgaon	209	623	735
Selotpar	104	482	547
Seoni	150	977	1,163
Seoni	347	1,497	1,758
Serpar	448	286	354
Shaharwani	247	1,570	2,008
Sherkatola	137	227	276
Silegaon	267	1,035	1,229
Silli	106	935	988
Sirmalkasa	405	..	..
Sirpur	156	1,047	1,407

2 GONDIA TAHSIL — contd.

Name of village	Code No.	Population 1961	Population 1971
(1)	(2)	(3)	(4)
Sitepar	123	618	845
Sitepar	234	1,704	1,903
Sonbihari	152	1,282	1,516
Sondalagondi	307	31	53
Sonegaon	19	1,767	2,010
Sonegaon	252	684	855
Sonekhari	117	460	513
Sonekhari	409	484	564
Soni	273	2,581	2,835
Sonoli	57	231	269
Sonpuri	180	389	531
Sonpuri	364	1,107	1,356
Sukdi	74	1,910	2,261
Suplipar	230	1,382	1,545
Surkuda	382	1,141	1,260
Tahkazari	407	..	..
Takri	207	590	703
Tanda	251	1,811	2,083
Tedha	312	1,591	1,939
Tedhawa	135	1,485	1,716
Tekari	336	358	408
Telang Khedi ..	315	555	669
Temni	225	1,188	1,359
Thana	360	1,834	2,221
Thanegaon	73	2,073	2,325
Tigaon	408	1,494	1,630
Tikayatpur	27	170	179
Tilli	321	1,399	1,728
Timezari	274	972	1,195
Tirkhedi	427	1,308	1,718
TIRORA (Urban Area)	V	12,520	15,596
Toyagondi	438	267	343
Tumkheda Bk. ..	248	1,449	1,744
Tumkheda Kh. ..	246	1,863	2,208
Tumsar	305	1,460	1,825
Umari	59	416	452
Umari	145	613	678
Vicharpur	441	424	458
Wadad	188	1,282	1,763
Wadad	424	534	649
Wadegaon	94	3,178	3,976
Wadegaon	144	621	718
Wadhona	47	..	..
Waghdongri	400	73	102
Wakalsarra	397	178	228
Wihirgaon	68	1,041	1,010
Wirsi	69	997	1,203
Wirsi	158	915	1,616
Wirsi camp	158-A	3,683	..
Wirsi	187	1,410	1,054
Yedamakot	87	492	639
Yermada	423	327	449
Zadutola	202	585	501
Zaliya	326	..	..
Zaliya	362	1,644	1,943
Zanjya	269	962	1,061
Zilmili	177	886	1,051
Total ..		506,505	623,464

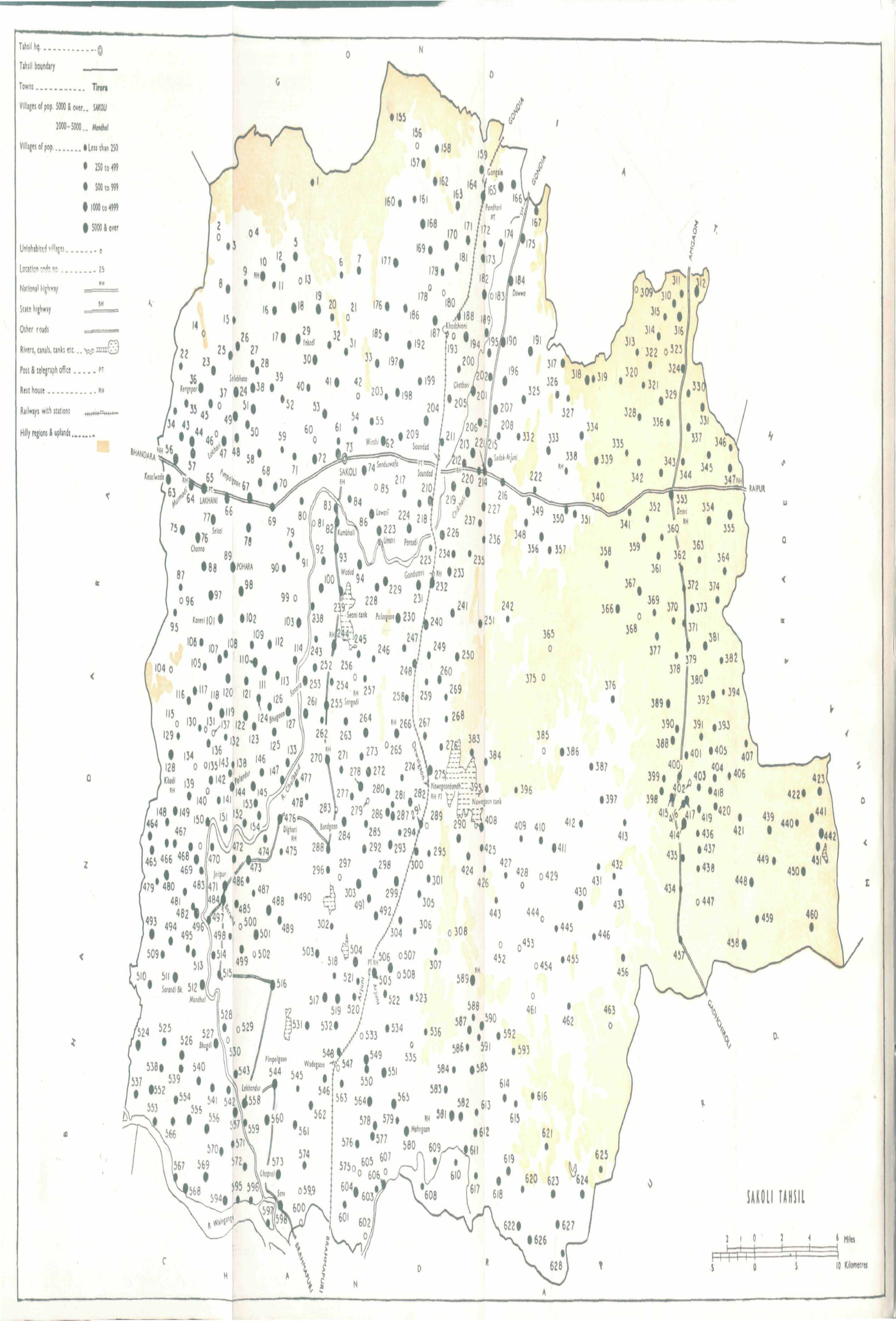

Tahsil hq.
Tahsil boundary
Towns Tirora
Villages of pop. 5000 & over SAKOLI
2000–5000 Mandhal
Villages of pop. Less than 250
250 to 499
500 to 999
1000 to 4999
5000 & over
Uninhabited villages
Location code no. 25
National highway
State highway
Other roads
Rivers, canals, tanks etc.
Post & telegraph office
Rest house
Railways with stations
Hilly regions & uplands
GONDIA
AMGAON
BHANDARA
RAIPUR
GADHCHIROLI
BRAHMAPURI
SAKOLI
LAKHANI
POHARA
Gongale
Pandhari
Dawwa
Khodshioni
Ghatbori
Sadak-Arjuni
Wirshi
Soundad
Sendurwafa
Kesalwada
Pimpalgaon
Lakhori
Rengepar
Selebhata
Yekadi
Lawari
Umari
Parsodi
Kumbhali
Wedod
Gondumri
Seoni tank
Palasgaon
Sasara
Sangodi
Bhugaon
Palandur
Kitadi
R. Chulband
Dighori
Bandgaon
Nawegaonbandh
Nawegaon tank
Dewalgaon
Jaitpur
Barwha
Sarandi Bk.
Mandhal
Bhagdi
Pimpalgaon
Wadegaon
Lakhandur
Mahagaon
Chaprol
Sani
R. Waingangi
Deori
Chikhali
Arjuni
Miles
Kilometres
SAKOLI TAHSIL

3 SAKOLI TAHSIL

[Uninhabited villages are printed in italics and towns in capital letters]

Name of village	Code No.	Population 1961	Population 1971
(1)	(2)	(3)	(4)
Acta	445	147	14
Alehedar	42	..	..
Alegaon	12	327	419
Alesur	48	528	589
Alesur	104	..	..
Alesari	309	..	..
Aliwada	401	338	456
Ambhora	400	247	396
Ambhora	617	163	227
Amgaon	328	228	343
Amgaon Bk.	19	1,326	1,662
Amgaon Kh.	20	250	406
Antargaon	543	446	541
Antargaon (Raiyyatwari)	529	..	..
Arattondi	491	532	728
Arattondi	575	..	..
Arattondi	618	439	596
Ariuri	505	2,993	4,743
Asola	557	1,093	1,318
Ashti	601	140	282
Athali	542	675	828
Awali	597	446	336
Baki	237	400	478
Bakti	272	1,186	1,453
Balapur	446	74	107
Bamhani	70	353	565
Bamhani	214	478	463
Bamhani	349	648	919
Bampewada	18	1,165	1,566
Bandrazari	115	..	..
Barabhati	299	1,403	1,901
Baradkinhi	90	282	315
Barwha	484	2,071	2,357
Belati	480	1,359	1,518
Belgaon	495	186	252
Bhagi	527	1,955	2,362
Bhagi	279	..	..
Bhagi	344	115	255
Bhagi	417	397	536
Bhandari	461	44	..
Bharnoli	624	573	703
Bharregaon	354	465	649
Bhiokhidki	266	845	1,087
Bhugaon	127	1,742	2,030
Bilargondi	360	59	88
Birtola	280	181	286
Bodade	305	262	379
Bodaldand	394	73	130
Bodra	53	1,532	1,734
Bodra	206	303	440
Bodunda	161	32	39
Bolade	248	402	569
Bolade	517	737	1,002
Bonde	92	520	666
Bonde	387	136	300
Bondgaon	284	1,710	2,148
Bondgaon	590	514	682
Bopabodi	204	1,077	1,399
Borgaon	30	939	1,105
Borgaon	50	738	878
Borgaon	330	280	379
Borgaon	373	461	594
Borgaon	498	140	186
Bori	606	537	667
Bortekri	308	..	..
Bortola	286	508	658
Bothali	195	511	629
Bothali	426	875	1,016
Budhewada	532	584	795
Bundalghat	2	..	..
Bursitola	274	37	117
Buta	536	1	1
Chandori	10	1,312	1,697
Channa	76	1,858	2,114
Channa	267	198	384
Channa	278	1,189	1,529
Chapral	573	1,790	2,325
Chapti	293	602	696
Charbhata	310	261	447
Charbhata	371	62	105
Chargaon	217	573	672
Chhattartola	323	..	..
Chichal	485	557	702
Chichewada	350	530	747
Chichgad	414	786	1,324
Chichgaon	59	142	235
Chichgaon	545	114	173
Chicholi	528	625	796
Chicholi	583	284	410
Chichtola	169	491	544
Chikana	472	481	524
Chikhalabodi	22	117	154
Chikhali	220	1,696	2,039
Chilhari	441	528	682
Chingi	249	335	453
Chipota	450	370	523
Chirchadi	191	917	1,207
Chumbhali	455	93	119
Chutia	396	104	181
Dabhana	492	591	843
Dahegaon	516	737	1,237
Daitmangali	35	376	435
Dalli	333	514	677
Dandegaon	515	310	402
Darregaon	429	200	..
Dawaki	337	692	916
Dawwa	184	1,917	2,479
Deopalli	222	68	20
Deori	139	491	503
Deori	353	1,490	3,018
Deori (Hamesha) ..	134	..	..
Dewalgaon	288	503	730
Dewalgaon	291	326	409
Dewalgaon	415	182	287
Dhabetekari	425	39	57
Dhabetekari	531	728	997
Dhanala	88	975	1,099
Dhanori	162	660	799
Dhanori	406	30	29
Dharmapuri	83	533	771
Dharmapuri	497	496	652
Dhawalkhedi	449	233	270
Dhiwarkheda	141	219	296
Dhobisarad	343	125	285
Dhodara	432	102	162
Dholsar	510	653	840
Dighori	110	941	1,126
Dighori	476	4,242	4,802
Dokesarandi	539	409	575
Doma	508	..	..
Donad	566	727	860
Dongargaon	21	..	..
Dongargaon	106	377	410
Dongargaon	113	419	545
Dongargaon	196	1,604	1,826
Dongargaon	262	32	79
Dongargaon	295	56	124
Dongargaon	350	185	284
Dongargaon	430	108	146
Dongargaon	454	..	..
Dongargaon	533	..	..
Dongargaon	615	..	15
Duggipar	216	341	534
Dunda	173	450	518
Futala	211	338	467
Futana	381	618	804
Gadhegaon	56	1,143	1,434
Gadhegaon	303	311	458
Gadkumbhali	84	341	469
Gandhari	592	218	320
Gangezari	265	..	..
Garada	75	1,056	1,472
Gardanpur (Raiyyatwari)	612	214	286
Gawarala	569	926	1,062
Gawarra	447	..	..
Gawarra	611	302	383
Ghartoda	509	336	398
Ghatbori	201	2,379	2,802
Ghategaon	181	785	986
Ghati Palasgaon ..	563	95	307
Ghodezari	123	808	832
Ghodezari	466	257	309
Ghogra	462	34	126
Ghonadi	232	232	387
Ghoti	182	1,024	1,178
Gidalpar	6	..	15
Girola Nandgaon ..	13	..	..
Girola	91	385	442
Girola	187	975	1,260
Gondegaon	108	744	807
Gondi	142	512	548
Gondsawari	23	591	827
Gondumri	232	1,289	1,516
Gongale	165	963	1,167
Gotabodi	336	342	453
Gothangaon	589	755	1,484
Gudhari	52	271	390
Gudhari	263	510	678
Gunjepar	513	635	704
Guradha	120	1,111	1,277
Haldi	382	86	110
Hardoli	468	652	731
Ilda	622	434	575
Indora	574	127	403
Inzori	285	293	355
Irali Bk.	524	1,251	1,543
Irali Dambhi	504	1,045	1,209
Irali Kh.	537	597	794
Isapur	107	637	723
Isapur	550	440	615
Istari	459	300	430
Itakheda	549	1,440	1,728
Itan	552	1,147	1,215
Jabbarkheda (FV) ..	426	91	161
Jadabhawada	377	252	409
Jaitpur	471	2,187	2,535
Jamanapur	54	255	325
Jamanapur	321	91	124
Jambhadi	72	871	1,197
Jambhadi	395	230	295
Jambhali	177	1,023	1,406
Jambhali (Gandhari)	593	69	84
Jambhali (Purla) ..	621	80	102
Janwa	577	376	572
Jarughata	586	46	46
Jewanala	119	1,280	1,518
Junewani (Raiyyatwari)	620	62	97
Kadholi	588	76	90

3 SAKOLI TAHSIL — contd.

Name of village	Code No.	Population 1961	Population 1971
(1)	(2)	(3)	(4)
Kadikasa	448	516	669
Kalchuwa	372	48	64
Kalimati	307	..	21
Kaneri	101	1,704	2,056
Kaneri	233	589	731
Kareri	582	408	594
Kanhalgaon	121	715	887
Kanhalgaon	367	431	622
Kanhalgaon	548	198	260
Kanhalgaon	561	21	808
Kanhalgaon	626	301	528
Kanhalgaon (Raiyyatwari)	547	..	..
Kanharpaili	317	609	805
Kanholi	424	222	419
Karadgaon	518	60	100
Karandala	538	546	705
Karandali	585	432	582
Kasari	411	618	905
Katangdhara	252	443	539
Katgaon	607	..	..
Kawadsi	137	202	232
Kawalewada	143	262	341
Kawalewada	251	191	319
Kawalewada	390	270	355
Kawatha	301	222	320
Kelwad	613	70	86
Kesalwada	26	650	756
Kesalwada	63	2,598	2,818
Kesalwada	105	343	427
Kesalwada	208	196	284
Kesalwada	257	147	227
Kesori	418	413	498
Kesori	581	1,124	1,504
Kesori	599	..	..
Kesori (Raiyyatwari) ..	600	..	..
Khadipar	166	880	1,030
Khadki	357	344	434
Khadki (Raiyyatwari)..	628	112	139
Khairi	32	229	304
Khairi	68	343	515
Khairi	132	33	63
Khairi	188	..	31
Khairi	193	11	..
Khairi	306	156	216
Khairi	494	432	525
Khairi	500	..	..
Khairi	572	881	994
Khairlanji	61	94	175
Khairna	567	674	793
Khajri	190	855	1,001
Khamba	176	599	900
Khambi	292	705	867
Khamkhura	404	271	348
Khamkhura	564	929	1,242
Khamtalao	313	57	70
Khandala	100	1,021	1,217
Khedepar	45	414	555
Khoba	250	491	699
Khodshioni	194	1,604	1,865
Khokari	584	196	176
Kholda	608	35	66
Kholi	276	72	88
Kholmara	470	325	376
Khunari	146	742	854
Khurasi	145	1,169	1,111
Khurshipar	15	29	64
Khurshipar	95	125	166
Khurshipar	351	194	253
Kinhala	559	270	364
Kinhi	17	1,731	1,972
Kinhi	43	433	542
Kinhi	197	1,332	1,498
Kinhi	495	361	443
Kirmati	554	768	858
Kitadi	79	83	102
Kitadi	128	1,810	2,027
Kochchhi	514	599	741
Kodamendi	206	587	678
Kodamendi	486	32	42
Kodamendi (Raiyyatwari).	487	..	3
Kohalgaon	290	463	730
Kohalpar	319	55	107
Kohamara	221	685	748
Kokana	241	573	819
Kokana Gosai	259	49	103
Kokodi	442	1,136	1,531
Kolara	124	462	509
Kolari	125	953	977
Kondhala	479	27	41
Korambhi	576	566	811
Kosabi Bk.	407	147	226
Kosabi Kh.	399	43	52
Kosamghat	235	132	170
Kosamtondi	168	1,189	1,418
Kosbe	227	481	605
Kotjambhora	398	455	580
Kovlari	334	537	800
Kudegaon	556	1,247	1,541
Kudka	453	298	..
Kumbha'i	82	1,634	2,046
Lakhandur	558	2,735	4,014
Lakhani	65	6,304	7,591
Lakhori	47	2,058	2,470
Lawari	86	2,256	2,430
Lendezari	158	347	403
Lendijob	370	154	248
Lohara	153	551	716
Lohara	312	855	1,132
Macharana	118	757	966
Madeghat	560	1,159	1,422
Mahagaon	580	2,843	4,435
Mahaka	460	442	580
Mahalgaon	229	1,256	1,456
Mahalgaon	520	202	316
Mahali	199	315	444
Mahuli	428	73	..
Mahurkunda	551	1,176	1,450
Makaitola	9	85	88
Makardhokada ..	60	..	..
Malada	475	167	197
Malharbedi	352	11	22
Malijunga	163	475	602
Malkanpur (FV) ..	534	173	286
Malkazari	87	83	98
Malkazari	385	..	..
Malkazari	463	..	..
Manded	570	764	897
Mandhal	512	1,782	2,092
Mandokhal	604	1,260	1,542
Mandokhal (Raiyyatwari).	605	..	..
Manegaon	66	1,319	1,576
Manegaon	499	398	511
Maneri	234	216	348
Manghali	116	904	961
Mangardhokada ..	345	309	360
Mangardoh	456	304	482
Mangezari	156	..	..
Maramjob	341	175	378
Maregaon (Morgaon)	38	1,042	1,284
Marhegaon	151	752	914
Masal	493	1,491	1,871
Masalmeta	49	1,019	1,071
Masulkasa	358	328	406
Masurbhawada ..	378	120	124
Mehatakheda	439	364	533
Mendki	236	94	159
Mengapur	138	15	35
Mhaisuli	376	222	293
Mhaswani	189	835	995
Miregaon	103	906	1,176
Mispirri	458	1,026	1,478
Mogarra	348	219	290
Mogra	102	545	729
Mohagata	80	216	328
Mohagata	327	111	215
Mohagata (Raiyyatwari)	81	..	..
Mohandi	435	190	274
Moharana	568	1,482	1,823
Mohgaon	391	333	430
Mohgaon	444	..	..
Mokhe	198	687	747
Morgaon	506	726	1,186
Mulla	316	849	1,186
Mundipar	28	347	478
Mundipar	69	438	604
Mundipar	170	967	1,006
Mundipar	200	67	118
Mundipar	335	103	132
Murgali	282	631	822
Murdoli	342	286	375
Murmadi	64	1,578	2,498
Murmadi	111	1,654	1,835
Murmadi	130	5	4
Murmadi	402	..	..
Murmadi	423	462	585
Murmadi	501	876	1,139
Murmadi (Hamesha) ..	131	..	..
Murpar	157	466	589
Murpar	174	358	442
Murpar	355	517	1,692
Murpar	368	..	..
Murza	489	515	682
Nagzira (FV)	155	44	80
Nakati	374	402	491
Nanded	553	607	787
Nanhori	109	330	386
Narva	154	471	525
Navegaon	4	..	..
Nawegaonbandh ..	275	3,545	4,771
Nilagondi	39	794	985
Nilaj	231	843	1,146
Nilaj	403	350	448
Nilaj	522	280	419
Nimgaon	122	1,003	1,051
Nimgaon	303	1,410	1,846
Nipiartola	11	97	157
Nishani	365	..	..
Nyaharwani	243	85	128
Opara	526	831	1,064
Pachgaon	465	654	603
Padampur	346	83	122
Padampur	380	186	252
Pahadi	136	187	262
Pahungaon	540	803	952
Palandur	144	2,713	3,307
Palandur	430	1,253	1,651
Palangaon	392	658	857
Palasgaon	147	502	599
Palasgaon	175	1,185	1,516
Palasgaon	219	920	1,104
Palasgaon	230	1,767	2,072
Palasgaon	386	472	669

3 SAKOLI TAHSIL — contd.

Name of village	Code No.	Population 1961	Population 1971
(1)	(2)	(3)	(4)
Palaspani	16	572	651
Palependhari	464	754	745
Pandhari	164	1,968	2,220
Pandharwani	268	81	167
Pandharwani	332	247	457
Pandharwani	369	95	140
Pandharwani (Raiyyatwari).	269	85	216
Pangdi	1	..	28
Papada Bk.	247	252	403
Papada Kh.	246	90	155
Parastola	619	451	678
Pardi	99	..	..
Pardi	488	729	1,049
Parsodi	25	610	769
Parsodi	202	851	932
Parsodi	224	2,245	2,605
Parsodi	389	419	622
Parsodi	482	236	306
Parsodi	541	480	591
Parsodi (Raiyyatwari)	260	392	550
Patekhurra	167	494	905
Pathari	55	334	446
Pathari	152	731	858
Pathari	507	..	..
Pauldawna	14	..	..
Pauldawna	481	219	316
Pauni	408	415	501
Pauni	438	13	14
Paurzola	421	305	425
Pendhari	97	1,321	1,668
Pendhari	149	608	633
Pimpalgaon	67	2,106	2,673
Pimpalgaon	298	1,208	1,662
Pimpalgaon	544	2,018	2,597
Pindakepar	41	1,645	1,991
Pindakepar	183	..	..
Pindakepar	329	427	655
Pindakepar	388	523	722
Piparkhari	457	280	341
Piparwahi	502	..	..
Pipri	225	135	160
Pitezari	7	170	290
Pohara	89	4,749	5,590
Pratapgad	587	266	520
Purkabodi	96	..	..
Purkabodi	178	..	..
Putali	339	379	574
Puvar	562	421	600
Rajamdongari ..	363	64	85
Rajani	525	911	983
Rajegaon	51	862	1,018
Rajguda	356	595	860
Rajoli	140	..	..
Rajoli (Raiyyatwari) ..	627	236	415
Raka	226	1,168	1,487
Ramghat	523	..	8
Rampuri	112	366	631
Rampuri	383	328	470
Rehali	420	246	338
Rengepar	36	1,506	2,053
Rengepar	78	1,275	1,451
Rengepar	159	621	791
Rengepar	186	391	459
Rengepar	325	520	744
Rengoda	117	484	619
Rohani	555	839	1,011
Ropa	431	33	51
Sadak-Arjuni	215	2,177	2,488
Sahakepar	340	111	109
Saigaon	129	102	104
Saigaon (Raiyyatwari)	623	182	269
Sakoli	73	4,025	6,654
Sakra	239	490	678
Sakra	474	452	561
Salai	362	140	249
Salai	452	94	..
Salai Bk.	258	283	402
Salai Kh.	256	..	..
Salebardi	477	381	463
Salebhata	24	1,660	2,010
Saledharni	338	165	197
Salegaon	314	216	330
Samewada	58	494	609
Sangadi	255	3,051	3,857
Sangaon	135	..	..
Sangaon	254	256	340
Saori	603	48	85
Saortola	287	604	741
Sarandi	283	..	..
Sarandi Bk.	511	1,781	2,146
Sarati	71	209	269
Sarregaon	412	388	452
Sasara	253	2,019	2,377
Satalwada	192	799	980
Sawangi	212	809	927
Sawarbandh	93	955	1,182
Sawargaon	85	..	..
Sawargaon	571	339	446
Sawari	57	956	1,278
Sedepar	361	201	372
Seloti	77	1,895	2,020
Sendurwafa	74	3,335	4,369
Seoni	98	1,693	1,931
Serpar	366	461	625
Shenda	318	779	1,106
Shiontola	172	98	121
Shivanibandh ..	244	828	1,092
Silapur	331	521	696
Silezari	270	987	1,225
Silli	297	..	..
Silli	530	1	..
Sindibiri	379	263	374
Sindipar	27	412	470
Sindipar	205	586	738
Sindmarhan	602	..	..
Singandoh	413	76	128
Singori	37	..	..
Siregaon	264	805	1,104
Siroli	565	791	1,117
Sirpur	347	385	558
Sirpur	416	233	328
Sitepar	171	537	661
Sitepar	203	137	191
Somalpur	273	372	431
Somalpur	289	..	..
Somalwada	44	1,553	1,837
Sonegaon	3	138	201
Sonegaon	302	..	10
Sonegaon	467	481	479
Sonekhari	34	101	135
Soni	598	2,151	2,553
Sonmala	114	482	624
Sonpuri	40	309	466
Soundad	210	3,297	4,214
Subraitola	315	22	47
Sukadi	228	727	942
Sukadi	304	314	447
Sukali	433	375	460
Sundari	218	223	283
Sundari	437	204	298
Surban	591	210	245
Surgaon	294	127	175
Surtoli	311	283	384
Surtoli	443	180	217
Tadgaon	504	1,065	1,504
Tai Bk.	469	1,087	1,420
Tai Kh.	483	226	251
Tambhora	410	230	261
Taoshi	473	1,056	1,286
Taoshi Kh.	521	33	119
Tekabedar	322	306	491
Tembhari	595	252	287
Temni	179	8	55
Thadezari	180	..	..
Thadezari (FV) ..	160	117	148
Tidaka	213	1,364	1,477
Tidaka	409	112	168
Tidaka	503	374	533
Tirkhuri	148	362	372
Tirkhuri (Raiyyatwari)	625	25	50
Toyagondi	364	207	275
Tudmapuri	33	513	656
Tukum Narayan ..	614	272	384
Tumadikasa	422	224	286
Tumadi Mendha ..	375	..	..
Tumadi Mendha ..	535	..	..
Uchepur	451	447	573
Ukara	209	436	518
Umari	223	2,027	2,389
Umari	281	79	76
Umarpaili (FV) ..	616	80	61
Umarzari	5	367	554
Usgaon	8	575	766
Usikheda	326	365	473
Vihirgaon	596	517	297
Vihirgaon Bardya ..	277	384	457
Vihirgaon Buradya ..	261	1,093	1,265
Vihirgaon Kanhalya ..	133	674	822
Wadad	94	2,158	2,658
Wadegaon	185	521	753
Wadegaon	207	1,258	1,446
Wadegaon	324	481	551
Wadegaon	546	597	867
Wadegaon	609	314	418
Wadekasa	440	125	176
Wakal	150	606	782
Walmazari	31	306	477
Wandhara	419	321	422
Wangi	240	973	1,194
Warawhi	610	138	191
Wasani	434	92	149
Watetekar	238	296	360
Wirshi	62	1,907	2,309
Yedgaon	478	178	207
Yegaon	578	527	778
Yekodi	29	2,191	2,503
Yelodi	384	270	345
Yerandi	271	294	405
Yerandi	300	622	895
Yerandi	427	19	86
Yerandi	579	25	123
Yetewahi	46	..	..
Zadgaon	245	295	389
Zankar-Gondi ..	242	16	22
Zarap	126	556	656
Zari	490	73	98
Zarpada	519	815	1,186
Zunzaritola	320	20	57
Total ..		360,682	459,143

PART A

TOWN AND VILLAGE DIRECTORY

CONTENTS

	PAGE
Town directory	
Explanatory note	17
Statement I—Status, growth history and functional category ..	18
Statement II—Physical aspects and location	18
Statement III—Municipal finance	19
Statement IV—Civic and other amenities	19
Statement V—Medical, educational, recreational and cultural facilities.	20
Statement VI—Trade, commerce, industry and banking etc.	21
Village directory	
Explanatory note	22
1 Bhandara tahsil	24
2 Gondia tahsil	34
3 Sakoli tahsil	42

TOWN DIRECTORY

Explanatory Note

The town directory is presented in six statements covering different aspects of urban life. The data contained in these statements fall into three broad groups, *viz.*, population data; municipal finance; physical aspects, location and amenities. The census data are included in statement I. Details regarding municipal finance are given in statement III. Physical aspects, location and different types of amenities available in the town may be found in statements II, IV, V and VI.

There are 289 towns (urban areas) in Maharashtra. Of these four are municipal corporations (Bombay, Poona, Nagpur and Sholapur), 221 municipal councils and seven cantonments. The remaining 57 are non-municipal towns. In the town directory, towns in the district are arranged tahsilwise and according to the census location codes which are serialised for the entire district. On an average there are 10 to 12 towns in a district; in each tahsil there are only one or two towns. Some of the tahsils do not have any town at all.

The data collected in these statements have largely been furnished by the municipal bodies. For non-municipal towns, the tahsildars have supplied the material. Wherever data were either not available or were deficient, government departments and offices concerned were helpful in rectifying the gaps. These included the state statistical bureau, revenue authorities, the Maharashtra state electricity board, the irrigation and power department, etc.

Statement I shows the status, growth history and functional characteristics of each town. The status of a town as in 1970 is shown as whether the town is a municipal corporation, a municipal council, a cantonment or civil lines. If it does not fall in any of these categories but has been treated as a town because it satisfies certain criteria prescribed for treating a place as a town, an entry 'NM' is made in this column. The population of each town from 1901 to 1971 has been shown. Whenever a town has been declassified, this is indicated. The functional category of each town is shown in column 14; this relates to the predominant sector or sectors of economic activity. This is determined according to the following formula.

According to the 1971 census classification, workers are classified under nine broad categories of economic activity. These are described in the explanatory note on "village directory". These nine categories have been regrouped into five broad categories representing five main functions of towns such as (*i*) primary activity (industrial categories I, II, III and IV), (*ii*) industry (industrial categories V and VI); (*iii*) trade and commerce (industrial category VII); (*iv*) transport (industrial category VIII) and (*v*) services (industrial category IX). For each town the percentage of workers under each of these five classes of economic activity to total workers has been calculated and according to the percentage value the functional character of towns is determined. If workers under one of the occupations form 40 per cent of the total workers or above, then the town has been considered as a mono-functional town, *e.g.*, primary activity town or industrial town. If the percentage figure of one occupation is less than 40, the next predominant occupation is taken into account so that their total comes to 60 per cent or above. Such a town is classified as a bi-functional town, *e.g.*, primary activity-*cum*-industry or service-*cum*-industry town. If the total of two occupations does not reach 60 per cent, then the three predominant occupations are taken into account and such a town is termed as a multi-functional town, *e.g.*, service-*cum*-primary activity-*cum*-industrial town or transport-*cum*-commercial-*cum*-service town.

Statement II shows the physical aspects and location of each town. The former cover altitude, annual rainfall, minimum and maximum temperatures, the data in respect of which have been obtained from the meteorological department. The location of a town is fixed by the distances respectively from the nearest city, state, district, sub-division and tahsil headquarters. Communication facilities are shown by mentioning bus route, navigable river or canal and seaport. The last two items are shown only in cases where the distances between the town and the river or canal on the one hand or the seaport are less than 10 and 50 km respectively.

Statement III deals with municipal finance. The receipts and expenditure under broad classifications for the year 1968-69 are shown. For non-municipal towns data have been supplied by the gram panchayats.

Statements IV and V show amenities like medical, educational, recreational and cultural facilities that are available in the town. The road length within the town is split into pacca and kacha roads. The system of sewerage, if available, is shown with a break-up giving open gutters, underground drains etc. as also the types of latrines. Data about electric connections are broken up into domestic, industrial, commercial, street lights and others.

Statement VI relates to the trade and business activity of each town. The items covered are imports and exports of important commodities, manufacture of important items, existence of banks and agricultural and non-agricultural credit societies.

Statement VII showing the distribution of the 1971 population by religion (originally intended for inclusion here) will be incorporated in the state town directory. This state directory embracing all towns in Maharashtra (arranged alphabetically) will carry a note and an analysis of the various data included therein.

STATEMENT I

STATUS, GROWTH HISTORY AND FUNCTIONAL CATEGORY

Serial No.	Name	Location code	Tahsil/District	1970 status	Population at censuses of								Functional category 1971 census
					1901	1911	1921	1931	1941	1951	1961	1971	
(1)	(2)	(3)	(4)	(5)	(6)	(7)	(8)	(9)	(10)	(11)	(12)	(13)	(14)
1	Bhandara ..	.. 25/I ..	Bhandara	M	14,023	7,414	13,399	16,738	19,708	22,640	27,710	39,423	Industry, Service, Primary.
2	Tumsar ..	.. 25/II ..	Bhandara	M	8,116	4,378	6,692	10,061	13,266	18,250	24,910	29,721	Industry
3	Pauni ..	.. 25/III ..	Bhandara	M	9,366	10,222	10,481	12,525	13,691	14,389	14,801	17,781	Primary
4	Gondia ..	.. 25/IV ..	Gondia	M	..	5,847	10,617	14,957	20,320	36,686	56,320	77,992	Industry
5	Tirora ..	.. 25/V ..	Gondia	M	..	..	..	..	..	..	12,520	15,596	Industry

STATEMENT II

PHYSICAL ASPECTS AND LOCATION

Serial No.	Name	Physical aspects				Name of road and distance (km) from							
		Altitude (metres)	Annual rainfall (mm)	Temperature (c) Max.	Temperature (c) Min.	Nearest city with 1 lakh population or more	State hq.	District hq.	Sub-div./tahsil hq.	Railway station	Bus route	Navigable river/canal (if within 10 km)	Seaport (if within 50 km)
(1)	(2)	(3)	(4)	(5)	(6)	(7)	(8)	(9)	(10)	(11)	(12)	(13)	(14)
1	Bhandara ..	256·0	1388·2	32·6	20·5	Nagpur (61)	Bombay (1091)	Bhandara (0)	Bhandara/do (0)	Bhandara Rd. (11)	Bhandara (0)	..	..
2	Tumsar ..	270·1	..	..	..	Nagpur (91)	Bombay (1001)	Bhandara (30)	Bhandara/do (30)	Tumsar (0)	Tumsar (0)	..	..
3	Pauni ..	231·0	1285·1	..	..	Nagpur (84)	Bombay (915)	Bhandara (42)	Bhandara/do (42)	Pauni Rd. (11)	Pauni (0)	Vainganga (R) (1)	..
4	Gondia ..	313·0	1471·0	44·9	8·1	Nagpur (130)	Bombay (967)	Bhandara (69)	Gondia/do (0)	Gondia (0)	Gondia (0)	Vainganga (R) (0)	..
5	Tirora ..	276·0	1429·2	..	..	Nagpur (128)	Bombay (928)	Bhandara (59)	Gondia/do (30)	Tirora (0)	Tirora (0)	..	..

STATEMENT III

MUNICIPAL FINANCE, 1968–69

Serial No.	Name	Receipt (Rs. '00)							Expenditure (Rs. '00)						
		Taxes, etc.	Non-tax revenue	Govt. grant	Loan	Advances	Other sources	Total receipts	General admn.	Public safety	Public health	Public works	Public institutions	Others	Total expenditure
(1)	(2)	(3)	(4)	(5)	(6)	(7)	(8)	(9)	(10)	(11)	(12)	(13)	(14)	(15)	(16)
1	Bhandara ..	6,322	600	5,715	..	130	740	13,507	8,183	414	1,320	138	2,102	1,226	13,383
2	Tumsar ..	4,880	959	7,692	..	78	1,268	14,877	2,333	594	3,374	248	6,883	1,441	14,873
3	Pauni ..	1,734	84	2,826	..	74	144	4,862	1,178	161	809	..	2,130	246	4,524
4	Gondia ..	10,576	2,819	11,465	..	144	456	25,460	2,276	984	8,226	1,455	11,686	607	25,234
5	Tirora ..	2,121	128	1,413	..	..	319	3,981	2,473	184	785	201	82	316	4,041

STATEMENT IV

CIVIC AND OTHER AMENITIES, 1969

Serial No.	Name	Road length (km)	Sewerage/ drainage	No. of latrines			Disposal of night soil	Protected water supply		Fire-fighting service	No. of electric connections				
				Water-borne	Service	Others		Source	Capacity (litres)		Domestic	Industrial	Commercial	Road-lighting (points)	Other
(1)	(2)	(3)	(4)	(5)	(6)	(7)	(8)	(9)	(10)	(11)	(12)	(13)	(14)	(15)	(16)
1	Bhandara	P(33·68) K(5·63)	OSD	51	1,637	13	HC	IG	1,350,000	--	2,426	90	653	824	41
2	Tumsar	P(14·00) K(0·80)	OSD	40	677	385	WB	IG	2,025,000	--	1,620	66	435	787	44
3	Pauni	P(12·55)	OSD	105	170	350	HC	W	--	--	587	19	148	379	24
4	Gondia	P(126·97)	OSD	214	4,472	--	T	W	--	Yes	3,820	192	1,521	882	53
5	Tirora	P(11·20) K(4·41)	OSD	11	250	--	HC	W	..	--	555	32	198	316	9

Abbreviations

K=Kacha road. P=Pacca road. OSD=Open surface drains. HC=Hand carts. T=Tractor and trolley. IG=River infiltration gallery. WB=Wheel barrows.

STATEMENT V

MEDICAL, EDUCATIONAL, RECREATIONAL AND CULTURAL FACILITIES, 1969

(figures indirate number of units)

Serial No.	Name	Medical facilities		Educational facilities									Recreational and cultural facilities			
		Hospitals/ Dispensaries/ T. B. Clinics/ Health centres/ Nursing homes/ Family planning centres/ Maternity homes/ Others	Beds in institutions noted in col. 3	Arts/ Science/ Commerce/ Law colleges	Medical colleges	Engineering colleges	Polytechnics	Recognised Shorthand/ Typewriting/ and other vocational training institutes	Higher Sec. or Sec. schools	Junior Sec./ Middle schools	Primary schools	Others	Stadia	Cinemas	Auditoria/ Drama halls	Public libraries (inc. reading rooms)
(1)	(2)	(3)	(4)	(5)	(6)	(7)	(8)	(9)	(10)	(11)	(12)	(13)	(14)	(15)	(16)	(17)
1	Bhandara	H D (15) FC	111	AC	..	..	..	O (4) Type (3)	8	..	14	Balak Mandir (4) Blind School (1)	..	2	1	PL (2)
2	Tumsar	H D (17)	37	AC	..	..	..	Type (2) O (1)	5	1	11	Balak Mandir (3)	..	1	..	PL (2)
3	Pauni	M TBC D (6)	6	..	..	..	..	Type (2)	3	..	7	3	..	1	..	PL (2)
4	Gondia	H (3) D (50)	125	ASC	..	..	1	O (4) Type (6)	2	8	24	Pre-Pri. (6)	..	3	..	PL (3)
5	Tirora	HC M D (2) FC	10	AC	..	..	..	Type (1)	2	1	6	Pre-Pri. (2)	..	1	..	PL (1)

STATEMENT VI

TRADE, COMMERCE, INDUSTRY AND BANKING, 1969

Serial No.	Name	Three most important commodities imported			Three most important commodities exported			Three most important commodities manufactured			Banks	Agricultural credit societies	Non-agricultural credit societies
		I	II	III	I	II	III	I	II	III			
(1)	(2)	(3)	(4)	(5)	(6)	(7)	(8)	(9)	(10)	(11)	(12)	(13)	(14)
1	Bhandara ..	Tobacco	Brass	Cloth	Brass utensil	Bidi	Handloom cloth	Brass utensil	Bidi	Handloom sarees	4	2	16
2	Tumsar ..	Cloth	Grocery	Tobacco	Rice	Bidi	Sweet oil	Bidi	Soap	Sweet oil	3	1	5
3	Pauni ..	Foodgrains	Grocery	Yarn	Foodgrains	Handloom cloth	Vegetables	Handloom cloth	Bricks and tiles	Furniture	1	2	..
4	Gondia ..	Tobacco	Wheat	Sweet oil	Bidi	Rice	Lac	Bidi	Lac	..	6	..	..
5	Tirora ..	Bidi tobacco	Bidi leaves	Wheat	Bidi	Rice	..	Bidi	..	..	1	1	1

VILLAGE DIRECTORY

Explanatory Note

The village directory furnishes information for each village in 18 columns. The information falls into two broad groups—amenities available within the village (3 to 9) and land utilisation pattern (11 to 15).

Column 1 gives the location code of each village. All villages in a tahsil are serially arranged according to the code numbers assigned to them for the 1971 census. The series starts from the north-west corner of a tahsil and proceeds from left to right in a zigzag manner.

Column 2 gives the names of villages as maintained in the village records. As far as possible standard spellings which have been confirmed by the tahsil offices are used. Wherever villages are entirely merged in an urban area the entry 'included in urban area' is made against them and all other columns are blank.

The area of villages shown in column 3 represents the total geographical area according to the revenue records. There are differences between the figures of total area arrived at by the Surveyor general and by the village records. The former is calculated by planimetry from maps with the help of areas of quadrilaterals of 15 minutes' latitude and longitude already worked out. The latter are calculated by totalling the village returns.

Amenities available in each village are shown by abbreviations in columns 4 to 9. A list of abbreviations used in columns 4 to 10 and 17 is given on page 23.

Column 4 shows educational facilities like primary, middle and secondary schools and colleges existing in the village. If there are more than one institution of any type, its number is given within brackets against the abbreviation, *viz.*, P(4), S(2), M(3). In column 5 medical facilities such as hospitals, dispensaries, maternity and child welfare centres, health centres and family planning centres are shown. In column 6, the entry El shown against a village means that it is electrified. Column 7 shows the sources of drinking water supply within the village. The sources include tap water, well water, tank water, tube well water, river water, etc.

If a village is served by a railway or one or more roads within a distance of one mile from it, particulars such as pacca road, kacha road, railway station, navigable river or canal are shown in column 8.

Postal facilities like a post office, a post and telegraph office and telephones are shown in column 9.

Column 10 gives the staple food of the major population of the village during the major part of the year. This may be rice, jowar, ragi and other millets. If it is difficult to name clearly a particular grain as the staple food a combination of grains mainly used as staple food, *i.e.*, rice and jowar, wheat and maize, etc., is shown.

Details about land utilisation shown in columns 11 to 15 are classified in three broad groups, *viz.*, forest (11), cultivable land (12) to (14) and land not available for cultivation (15).

Column 11 shows all forested area in the village classed or administered as forest under any legal enactment dealing with forests, whether state-owned or private. If any portion of such land is not actually wooded but put to some agricultural use, that portion is included under the appropriate heading of cultivated or uncultivated land.

Columns 12 and 13 cover all agricultural land including the net area sown with crops and orchards and also current and other fallows. The latter implies all lands which were taken up for cultivation but are temporarily out of cultivation for a period of not more than five years. In column 12, the extent of irrigated land under different types of irrigation, *e.g.*, wells, rivers, canals and others (which includes tube wells and other types) is shown.

Column 14 shows the extent of cultivable land in the village which includes land fit for cultivation whether or not taken up for cultivation or once taken up for cultivation but not cultivated for more than five years in succession. Such lands may be either fallow or covered with shrubs and jungles which are not put to any use. They may be assessed or unassessed and may lie in isolated blocks or within cultivated holdings. Lands under thatching grass, bamboo and other groves for fuel, *etc.*, which are not included under orchards or forest are included in this category. All grazing land, whether permanent pastures or meadows or not, village common, and grazing lands within forest areas are included in this column.

Column 15 shows land not available for cultivation such as barren, unculturable land and land put to non-agricultural use. Barren and unculturable lands include rocky or hilly land or land which cannot be easily brought under cultivation except at a high cost. Land put to non-agricultural use includes land occupied by buildings, roads and railways or under water, *e.g.*, rivers and canals and land put to uses other than agricultural.

The added up area under columns 11 to 15 may not occasionally agree with the figure of total area given in column 3. This is because of double-cropping in parts of the cultivable land in the village concerned.

Columns 16 to 18 are filled in on the basis of local enquiry.

LIST OF ABBREVIATIONS

Column No. in Statement (1)	Item (2)	Abbreviation used (3)
Column 4 ..	Primary school	P
	Middle school	M
	Secondary school	S
	College	C
Column 5 ..	Hospital	H
	Maternity and child welfare centre ..	Mc
	Health centre	Hc
	Dispensary	D
	Family planning centre	Fp
Column 6 ..	Electrified village	El
Column 7 ..	Tap water	Tp
	Well water	W
	Tank water	Tk
	River water..	R
	Tube well water	Tw
	Water from springs	Sp
	Canal water..	C
	Nallah	N
Column 8 ..	Pacca road	Pr
	Kacha road	Kr
	Navigable river	Nr
	Navigable canal	Nc
	Railway station	Rs
	Bus stop	B
Column 9 ..	Post office	Po
	Telegraph office	To
	Post and telegraph office	PT
	Telephone connection	Ph
Column 10 ..	Rice	Rc
	Ragi	Rg
	Wheat	Wh
	Jowar	J
	Vari	V
	Bajra	B
Column 17 ..	Sunday	Su
	Monday	Mo
	Tuesday	Tu
	Wednesday	Wd
	Thursday	Th
	Friday	Fr
	Saturday	St

1 BHANDARA TAHSIL

Location code	Name of village	Total area (acres)	Amenities available within village						Area under different types of land use (in acres)								Nearest town and distance (km)		Remarks (*e.g.*, place of religious, historical or archaeological interest)
			Educational	Medical	Power supply	Drinking water	Communication	Post and telegraph	Staple food	Forest	Cultivable land: Agricultural land (sown with crops, covered by orchards and current fallows): Irrigated (with source and extent)				Cultivable land: Agricultural land (sown with crops, covered by orchards and current fallows): Un-irrigated	Culturable waste	Not available for cultivation		Market day	
											W	R	C	O						
(1)	(2)	(3)	(4)	(5)	(6)	(7)	(8)	(9)	(10)	(11)	(12)				(13)	(14)	(15)		(17)	(18)
1	Ashti	2,441	P,M	--	El	W, R	Kr Pr	Po	Rc.,Wh, J	336	35	..	..	1,031	209	60	770	Tumsar	27	..
2	Pathari	1,449	P,	..	El	W, Tw	Kr Pr, B,	..	,,	..	15	..	..	617	147	69	601	,,	27	..
3	Dhutera	687	P,	..	El	W	Kr	..	,,	29	12	..	..	182	151	13	300	,,	28	..
4	Lobhi	2,053	P, M,S	..	El	W, Tk	Kr, B	..	,,	714	25	..	..	721	133	26	434	,,	30	..
5	Nakadongari	846	P, S,	D,Mc, Fp	El	W, Tk	Pr, B	Po	,,	156	4	..	..	349	84	9	244	,,	25	..
6	Chandmara	929	P	..	..	W	Kr	..	,,	216	32	..	..	120	131	4	426	,,	27	..
7	Hirapur-Hamesha	1,542	..	..	..	W	Kr	..	,,	1,018	1	..	..	147	69	39	268	,,	26	..
8	Kawlewada	610	P	..	El	W	Kr	..	,,	..	25	..	..	188	235	..	162	,,	32	..
9	Dongri Bk.	1,906	P, S	D	El	W	Kr,Rs	Po	,,	..	16	..	..	556	421	31	972	,,	25	Mo
10	Rajapur	1,182	P	..	El	W	Pr	..	,,	456	6	..	..	458	108	11	143	,,	24	..
11	*Mohagaon Kh.*	428	*Uninhabited*	..	..	..	Kr	..	,,	52	3	..	..	162	45	9	157	,,	27	..
12	Pawanarkhari Hamesha	1,177	P	..	..	W	Pr	..	,,	556	8	..	..	180	189	57	187	,,	22	..
13	Chikhala	1,663	P, M	D	El	W	Pr	Po	,,	150	8	..	..	536	33	76	860	,,	24	Fr
14	*Mendipur Hamesha*	142	*Uninhabited*	..	..	..	Kr	..	,,	15	..	..	..	38	8	3	78	,,	26	..
15	Sakkardara	765	..	..	..	W	Kr	..	,,	310	..	..	..	77	131	70	177	,,	34	..
16	Chikhali	1,386	P	..	--	W	Kr	..	,,	..	13	..	..	255	682	174	262	,,	30	Fr
17	Deonara	908	P	..	..	W	Kr	..	,,	53	15	..	..	213	228	130	268	,,	29	..
18	*Sirpur Hamesha*	115	*Uninhabited*	..	..	..	Kr	..	,,	46	..	..	..	19	10	5	35	,,	20	..
19	Sitekasa	200	..	..	..	W	Kr	..	,,	46	2	..	..	20	68	29	35	,,	35	..
20	*Mandwi*	389	*Uninhabited*	..	..	..	Kr	..	,,	104	..	..	..	28	87	20	150	,,	30	..
21	Kurmuda	763	P	..	..	W	Kr, Rs	..	,,	..	7	..	..	160	291	40	265	,,	25	..
22	Balapur Hamesha	493	P	D	..	W	Kr, Rs	..	,,	265	1	..	..	45	20	36	126	,,	24	..
23	Yedarbuchi	1,301	P	..	..	W, N	Kr, Pr,B	Ph	,,	..	4	..	..	215	155	292	635	,,	22	..
24	Susardoh	1,027	P	..	..	W, N	Kr	..	,,	183	1	..	..	83	478	166	116	,,	38	St
25	*Laxmipur Hamesha*	60	*Uninhabited*	..	..	..	Kr	..	,,	3	..	..	..	27	7	..	23	,,	26	..
26	Pawanarkhari	4,481	P	..	El	W, N	Kr	..	,,	3,888	6	..	..	75	173	166	173	,,	23	..
27	Sitasawangi	1,362	P	D	El	W, N	Pr	Ph	,,	516	2	..	..	256	163	45	380	,,	22	..
28	Gudru Kh.	257	P	..	..	W	Kr	..	,,	106	1	..	..	67	30	1	52	,,	24	..
29	Dhamlewada	89	..	..	..	W	Kr	..	,,	..	..	..	..	15	18	1	55	,,	25	..
30	Sondya	1,022	P	..	..	W, N	Kr	..	,,	111	47	..	..	209	36	7	612	,,	26	..
31	Kamkasur	216	..	..	..	W, N	Kr	..	,,	..	9	..	..	17	145	30	15	,,	35	..
32	Alesur	865	P	..	..	W, N	Kr	..	,,	..	73	..	..	162	317	185	128	,,	30	..
33	Witpur (FV)	439	..	..	..	Tk, R	Kr	..	,,	..	..	..	..	..	404	35	..	,,	14	..
34	Gobarwahi	1,020	P, M	D, Hc,Fp	El	W, N	Pr, Rs,	Po, Ph	,,	..	3	..	..	211	208	126	472	,,	20	..
35	Khandal	540	P	..	..	W	Kr	..	,,	145	1	..	..	116	78	37	163	,,	25	..
36	Temani	1,135	P, M	..	..	W, C, N	Kr	..	,,	215	5	281	..	61	162	52	359	,,	21	..
37	Warpindakepar	674	P	..	..	W, C, N	Kr	..	,,	..	59	225	..	6	126	30	228	,,	24	..
38	Bapera	1,725	P, M	..	El	W, N	Pr, B	Po	,,	..	152	743	..	50	131	66	583	,,	22	Th
39	Khapa	474	P	..	..	W	Kr	..	,,	28	..	..	..	51	145	100	150	,,	32	..
40	Carka Bhonga	700	..	..	..	W	Kr	..	,,	411	1	..	..	18	133	59	78	,,	13	..
41	Sodipur (FV)	306	P	..	..	W, Tk	Kr	..	,,	306	--	--	--	..	..	..	..	,,	20	..
42	Chandpur	1,694	P	..	..	W, N	Kr	--	,,	424	6	200	..	81	333	25	625	,,	24	--
43	Mohadikhapa	515	P, M	..	..	W, N	Kr	--	,,	--	11	300	..	40	116	7	41	,,	16	..
44	Mahalgaon	1,278	P	--	El	W, N	Kr	--	,,	--	148	425	--	60	287	40	318	,,	22	--
45	Deosara	640	P	--	El	W, N	Kr	--	,,	--	38	293	--	81	47	1	180	,,	20	--

46	Asolpari	..	..	..	1,513	P	..	..	W	Kr	..	..	„	590	25	..	..	275	203	130	290	„	17	..	
47	Karli	..	..	..	821	P	..	El	W	Kr	..	..	„	..	7	..	..	242	187	123	262	„	16	..	
48	Murli	..	..	..	695	P	..	..	W, N	Kr	..	..	„	..	1	129	..	101	140	42	282	„	15	..	
49	*Khapa Mohadi*	..	..	..	900	*Uninhabited*	..	..	W, N	Kr	..	..	„	..	4	101	..	55	358	75	307	„	17	..	
50	Binakhi	..	..	..	857	P	..	El	W, C, N	Pr	..	..	„	..	33	200	..	172	264	46	142	„	20	..	
51	Lawada	..	..	..	382	P	..	..	W, N	Kr	..	Rc, J		125	..	..	..	29	160	35	33	„	35	..	
52	Rongha	..	..	..	1,634	P, M	..	..	W, Tw	Kr	..	Rc, WhJ.		..	19	..	..	157	705	411	342	„	32	Fr	
53	Lendezari	..	..	..	366	P	D	..	W, N	Kr	..	Rc J		..	3	..	..	129	118	46	70	„	27	..	
54	Garra	..	..	..	1,566	P, M	D	El	W, N	Kr	..	Rc, Wh, J		133	37	..	..	347	690	98	261	„	15	Th	
55	Sonegaon	..	..	..	1,497	P	..	El	W, C, N	Kr	..	„		278	2	156	..	153	344	28	536	„	15	..	
56	Mangli	..	..	..	683	P	..	..	W, C, N	..	..	„		..	1	181	..	174	224	56	47	„	15	..	
57	Gondekhari		..	..	848	P	..	..	W, C, N	Kr	..	„		..	2	240	..	104	384	34	84	„	17	..	
58	Sukali Nakul	..	..	..	1,593	P, M	..	El	W, N	Kr	..	,		..	4	425	..	176	467	117	404	„	22	..	
59	Mangarli	..	..	..	404	..	..	..	W, N	Kr	..	„		194	2	..	..	9	105	41	53	„	35		
60	*Rongha Hamesha*	..	..		16	*Uninhabited*	..	..	..	Kr	..	„		..	..	..	..	13	1	..	2	„	32	..	
61	*Pangadi Hamesha*	..	..		54	*Uninhabited*	..	..	..	Kr	..	„		39	..	..	..	..	..	..	15	„	16	..	
62	Pangadi	..	..	..	558	..	..	..	N	Kr	..	„		88	..	..	..	..	96	27	347	„	18	..	
63	Nilagondi Hamesha		..	..	18	..	..	..	..	Kr	..	„		6	..	..	..	..	7	1	4	„	16	..	
64	*Bagheda*	..	..	..	923	*Uninhabited*	..	El	W, N	Kr	..	„		264	10	..	..	112	346	112	79	„	13	..	
65	*Jogiwada*	..	..	..	226	*Uninhabited*	..	..	N	Pr	..	„		9	..	..	..	24	78	12	103	„	13	..	
66	Chicoli	..	..	..	991	P, M	..	El	W, N	Pr, B, Rs	Po	„		147	5	..	..	202	279	104	254	„	12	..	
67	Bhondki	..	..	..	545	..	..	..	W	Pr, Rs	..	„		..	2	..	..	107	155	48	233	„	13	..	
68	Chullardoh	..	..	..	701	..	..	..	W, N, C	Kr	..	Rc		260	2	..	..	185	39	47	168	„	12	..	
69	Borgaon	..	..	..	559	P	..	..	W, N	Pr	..	Rc, Wh,		..	2	..	..	62	114	35	51	„	14	..	
70	Sindpuri	..	..	..	1,180	P, M	..	El	W, N	Pr	..	Rc, Wh, J		..	19	200	..	437	342	41	141	„	14	..	
71	Chulhad	..	..	..	2,864	P, S	..	El	W, N	Pr, B	Po	„		..	12	1,500	..	172	698	57	425	„	18	Wd	
72	Deoridco	..	..	..	747	P	..	El	W, N	Kr	..	„		..	15	200	..	19	338	43	132	„	20	..	
73	*Hattipangdi*	..	..	..	144	*Uninhabited*	..	El	W	Kr	..	Rc, Wh		..	..	..	..	61	56	17	10	„	22	..	
74	Ambagad	..	..	..	2,772	P, M	..	..	W	Kr	..	Rc, Wh		277	7	..	..	564	457	251	1,216	„	11	Fr	
75	Pawanara	..	..	..	1,331	P	..	..	W, N	Pr	..	„		..	3	..	..	275	555	141	357	„	11	Mo	
76	Agri	..	..	..	229	..	..	..	W	Kr	..	„		137	..	..	..	34	49	7	2	„	9	..	
77	Dhangaon	..	..	..	862	P, M	..	..	W, N	Kr	..	„		145	..	200	..	110	124	31	252	„	11	..	
78	Sihora	..	..	..	1,576	S	Fp, McD	El	W, N	Pr, B	Po, Ph	„		..	24	464	..	458	452	9	169	„	12	St	
79	*Mundekasa Hamesha*		..		59	*Uninhabited*	..	..	..	Kr	..	„		39	..	..	..	..	20	..	..	„	22	..	
80	Mandekasa	..	..	..	145	..	..	El	W, N	Kr	..	„		1	2	..	..	12	67	20	43	„	22	..	
81	Piparya	..	..	..	678	P	..	El	W	Kr	..	„		71	6	..	..	292	96	26	197	„	21	..	
82	*Pitesur*	..	..	..	211	*Uninhabited*	..	..	N	Kr	..	„		44	3	..	..	92	44	3	25	„	21	..	
83	Gaimukh	..	..	..	443	..	..	..	W, N	Kr	..	„		38	1	..	..	162	99	36	107	„	15	..	
84	Rampur Hamesha		..	..	4,162	P	..	..	W, N	Kr	..	„		2,372	..	..	..	170	259	81	1,280	„	15	..	Shankar t.
85	Dawezari	..	..	..	700	..	..	..	W, N	Kr	..	„		..	..	..	..	124	78	74	424	„	9	..	
86	Sakadi	..	..	..	1,786	P	..	El	W	Pr	..	„		182	5	..	..	201	468	116	814	„	9	..	
87	Zanzeria	..	..	..	946	..	..	..	W, N	Kr	..	„		501	..	..	..	27	254	78	86	„	8	..	
88	Pachara	..	..	..	394	P	..	..	W	Kr	..	Rc, Wh		43	..	..	..	213	73	22	43	„	6	..	
89	Nawegaon (FV)		..	..	512	P	..	..	N	Kr	..	„		..	..	..	..	..	512	..	..	„	16	..	
90	Dawezari	..	..	..	1,288	P	..	..	W, N	Kr	..	„		385	5	265	..	185	203	47	198	„	11	..	
91	Roopera	..	..	..	819	P	..	..	W, N	Pr	..	„		..	..	260	..	189	148	28	194	„	10	..	
92	Machera	..	..	..	669	P	..	El	W	Pr	..	„		..	..	229	..	152	126	51	111	„	50	..	
93	Wahani	..	..	..	822	P	..	El	W, R	Kr	Po	„		..	..	145	..	7	397	5	268	„	22	..	
94	Pipari Chunni		..	..	589	P	..	..	W	Kr	..	„		..	..	351	..	..	77	8	153	„	23	..	
95	Sorna	..	..	..	681	P	..	..	W	Kr	..	„		130	47	..	..	62	303	37	102	„	19	..	
96	Lanzera	..	..	..	997	..	..	..	W	Pr	..	„		124	1	..	..	120	476	94	182	„	17	..	
97	Lohara	..	..	..	1,536	P	..	..	W	Kr	..	„		..	75	..	..	202	915	180	164	„	18	..	
98	Sonpuri	..	..	..	448	..	..	..	W	Kr	..	„		190	1	..	..	32	180	10	35	„	18	..	
99	Bapera	..	..	..	933	P	..	..	W, N	Kr	..	„		..	..	..	..	187	345	117	284	„	12	..	
100	Hardoli	..	..	..	1,061	P	..	El	W	Kr	..	„		..	..	..	..	433	227	80	321	„	9	..	
101	Mitewani	..	..	..	1,710	P, M, S	..	El	W	Pr, B	Po	„		..	..	..	..	403	925	19	363	„	6	..	
102	Piparya	..	..	..	652	P	..	El	W	Kr	..	„		..	2	..	..	79	360	91	120	„	6	..	
103	Jharli	..	..	..	1,220	P	..	El	W, N	Kr	..	„		96	2	..	..	243	584	146	149	„	6	..	
104	Yerli	..	..	..	1,686	P, M	Mc	El	W, C	Kr	Po	„		..	1	..	..	910	327	141	307	„	3	..	
105	Mohagaon	..	..	..	1,298	P	..	..	W, C	Pr	Po	„		194	2	443	..	67	221	66	305	„	6	..	
106	Hardoli	..	..	..	1,289	P	..	El	W, N	Pr, B	..	„		..	13	172	..	497	192	29	386	„	7	Th	
107	Rancra	..	..	..	659	P	..	..	W, N	Pr	..	„		..	..	180	..	161	180	7	131	„	9	..	
108	Silegaon	..	..	..	1,212	P	..	El	W, N	Pr	..	„		..	29	380	..	199	465	38	101	„	14	..	
109	Wangi	..	..	..	336	..	..	..	W	Kr	..	„		..	..	117	..	7	114	1	97	„	21	..	
110	Paraswada	..	..	..	1,095	P, M	..	El	W, C	Kr	..	„		..	54	206	..	7	656	15	157	„	21	..	
111	Mandwi	..	..	..	822	P	..	..	W, R	Kr	..	„		..	..	145	..	7	397	5	268	„	22	..	
112	Hingana	..	..	..	1,265	P	..	..	W	Kr	..	„		..	..	..	261	..	754	98	152	„	5	..	
113	Mehegaon	..	..	..	1,081	P	..	..	W	Pr	..	„		..	..	..	..	162	543	97	279	„	3	..	
114	Dongarla	..	..	..	1,010	P	..	El	W, N	Pr	..	„		..	15	..	..	75	471	144	305	„	4	..	
115	Khairlanji	..	..	..	687	P	..	El	W	Pr	..	„		..	4	102	..	84	245	73	179	„	8	..	

Location code	Name of village	Total area (acres)	Amenities available within village: Educational	Medical	Power supply	Drinking water	Communication	Post and telegraph	Staple food	Forest	Area under different types of land use (in acres): Cultivable land: Agricultural land (sown with crops, covered by orchards and current fallows): Irrigated (with source and extent)	Irrigated	Irrigated	Irrigated	Un-irrigated	Culturable waste	Not available for cultivation	Nearest town and distance (km)		Market day	Remarks (*e.g.*, place of religious, historical or archaeological interest)
												W	R	C	O						
(1)	(2)	(3)	(4)	(5)	(6)	(7)	(8)	(9)	(10)	(11)	(12)					(13)	(14)	(15)	(16)		(17)	(18)
116	Sitepar	1,032	P	..	El	W, C	Kr	..	Rc, Wh, J	..		28	274	..	40	466	75	149	Tumsar	8	..	
117	Karkapur	928	P	..	..	W	Kr	..	,,	..		22	171	..	98	459	14	164	,,	9	..	
118	Rengepar	626	P	..	El	W, R	Kr	..	,,	..		31	..	..	3	378	12	202	,,	11	..	
119	Panjara	615	P	..	El	W, R	Kr	..	,,	..		80	..	..	18	250	1	266	,,	11	..	
120	Hasara	1,141	P	..	El	W	Pr	..	,,	..		..	..	..	99	758	139	145	,,	3	..	
121	Nawargaon	548	P	..	El	W	Kr	..	,,	..		18	..	..	14	435	26	55	,,	8	..	
122	Umarwada	1,003	P, M	..	..	W	Kr	Po	,,	..		78	..	..	20	592	20	293	,,	6	..	
123	Tamaswadi	931	P	..	El	..	Kr	Po	,,	..		128	..	..	34	404	77	288	,,	8	..	
124	Tumsar (1)	3,812	P, M	..	El	W	Pr	..	,,	..		33	..	..	446	2,667	30	616	,,	..	..	
	TUMSAR (2)	..	URBAN AREA II																			
125	Bori	448	P	..	..	W	Kr	..	,,	..		150	..	..	..	218	7	73	,,	3	..	
126	Kosti	965	P	..	El	W	Kr	..	,,	..		129	..	..	..	388	24	424	,,	3	..	
127	Mangli	634	P	..	..	W	Pr	..	,,	..		..	..	..	109	495	21	9	,,	3	..	
128	Tamaswadi	686	..	..	El	W	Pr	..	,,	..		1	..	..	66	499	42	78	,,	3	..	
129	Sioni	590	P	..	..	W	Kr	..	,,	..		..	..	..	..	557	5	28	,,	3	..	
130	Bamhani	932	P, M	..	..	W	Kr	..	,,	..		2	..	..	..	735	14	181	,,	4	..	
131	Tudka	1,137	P	..	El	W	Pr	..	,,	..		4	..	..	118	795	21	199	,,	4	..	
132	Paraswada	1,294	P	..	..	W N	Kr	..	,,	..		..	..	..	86	898	119	191	,,	8	..	
133	Dewhadi	1,386	P, M, S	D	El	W, Tp	Pr, B, Rs	Po, Ph	,,	..		..	..	..	208	940	46	192	,,	4	..	
134	Madagi	949	P, M	..	El	W, R	Pr	Po	,,	..		1	..	..	1	661	6	280	,,	7	..	Narshinha f.
135	Panjara	1,059	P	..	El	W	Kr	..	,,	..		2	..	..	22	745	227	63	,,	9	..	
136	Mandhal	1,980	P, M	..	El	W	Kr	..	,,	..		1	..	..	60	1,388	214	317	,,	7	..	
137	Sukali	1,709	P	..	El	W	Kr	..	,,	3		111	..	..	..	1,274	110	211	,,	10	..	
138	Chargaon	987	P	..	..	W, R	Pr	..	,,	..		1	..	..	..	760	17	209	,,	7	..	
139	Dhorwada	897	P	..	..	W, R	Kr	..	,,	..		..	..	..	..	507	11	379	,,	8	..	
140	Deulgaon	705	P	..	..	W	Kr	..	,,	6		2	..	..	104	134	381	78	,,	8	..	
141	Futala	964	..	..	..	W, N	Kr	..	,,	28		3	..	..	152	379	317	85	,,	8	..	
142	*Bothali*	413	*Uninhabited*		..	..	Kr	..	,,	..		..	..	..	145	33	159	76	,,	8	..	
143	Tadgaon	1,477	P	..	..	W	Kr	..	,,	..		37	16	..	155	828	291	150	,,	8	..	
144	Sihari	1,104	P	..	..	W	Kr	..	,,	..		1	..	..	136	328	424	215	,,	8	..	
145	Takla	1,002	P	..	El	W	Kr	..	,,	..		1	55	..	90	628	147	81	,,	6	..	
146	Nawegaon	368	..	..	El	..	Kr	..	,,	11		..	2	..	55	165	111	24	,,	25	..	
147	Bitekhari	708	..	..	El	W	Kr	..	Rc, J	..		9	4	..	195	213	176	111	,,	18	..	
148	Hivra	1,418	P	..	El	W	Pr	..	,,	21		12	..	..	135	580	618	52	Ramtek	18	..	
149	Bachhera	788	P	..	..	W, N	Kr	..	,,	..		4	..	..	72	381	305	26	Tumsar	21	..	
150	Kandri	2,845	M, P, S	..	El	W	Kr, B, Pr	Po	,,	..		4	..	..	415	1,692	592	142	,,	19	St	
151	Jamb	2,786	P, M, S	D	El	W, Tk	Kr, Pr,	Po	,,	..		199	39	..	296	1,591	402	259	,,	16	Mo, Th	
152	Dhop	1,557	P, M	..	El	W, Tk	Kr, Pr,	..	,,	..		4	4	..	103	921	375	150	,,	14	..	
153	Salai Kh.	2,479	P, M	..	El	W	Kr, Pr,	..	,,	..		2	15	..	220	984	1,029	229	,,	12	..	
154	Usarra	1,223	P, M	D	El	W	Kr, B, Pr	..	Rc, Wh, J	..		2	95	..	90	657	287	92	,,	10	Mo	
155	Kate Bamhni	1,122	P	..	..	W, N	Kr, Pr,	..	Rc, J	..		..	..	..	67	956	66	33	,,	9	..	
156	Panjara	755	..	..	..	W, Tk	Kr	..	,,	1		..	..	..	75	433	236	10	,,	20	..	
157	Bondri	708	P	..	..	W, Tk	Kr	..	,,	3		3	5	..	23	504	125	45	,,	20	..	
158	Khairlanji	921	P	..	El	W	Kr	..	,,	..		5	10	..	32	507	323	44	,,	17	..	
159	Sakarla	915	P	..	El	W, N	Kr, Pr,	..	,,	..		20	9	..	52	655	130	49	,,	16	..	
160	Malida	621	P	..	..	W, N	Pr	..	,,	..		11	1	..	..	442	109	58	,,	15	..	
161	Nerla	1,001	..	..	..	W	..	..	Rc, Wh, J	..		13	8	..	112	708	108	52	,,	14	..	
162	Paldongari	1,131	P	..	..	W, Tk	Pr	..	,,	..		..	..	..	126	721	160	124	,,	12	..	
163	Tanga	1,381	P	..	..	W	Kr	..	,,	..		9	60	..	150	774	342	46	,,	12	..	
164	Salai Bk.	1,666	P, M	..	El	W	Pr	..	,,	..		3	..	..	19	1,503	95	46	,,	9	..	
165	Khapa	1,269	P, M	..	El	W, Tk	Kr, Pr, B	Po	,,	..		..	..	..	65	1,148	47	9	,,	4	..	

166	Ghorpad	..	..	..	548	P	..	..	W	Kr	..	„	..	3	6	..	16	546	336	41	„	21	..
167	Nawegaon	..	..	..	890	P	..	El	W, Tk	Kr	..	„	..	3	15	..	57	502	262	51	„	19	..
168	Chicholi	..	..	..	825	P	..	El	W	Pr	..	„	..	24	2	..	21	558	150	70	„	17	..
169	Andhalgaon	..	..	..	859	P, M, S	D, Mc	El	W	Pr, B	PT, Ph	„	..	29	..	..	58	597	102	73	„	16	Wd
170	Vihirgaon	..	..	..	753	P	..	El	W, Tk	Kr	..	Rc, J	..	..	..	..	39	680	31	3	„	7	..
171	Dhusala	..	..	..	1,732	P, M	..	El	W, Tk, N	Kr	..	„	1	3	34	..	79	1,201	351	63	„	26	..
172	Sioni	..	..	..	1,596	P	..	..	W, Tk	Kr	..	„	..	2	..	..	191	749	515	139	„	18	..
173	Akola	..	..	..	790	P	..	El	W, C	Kr	..	„	..	38	27	..	62	495	127	41	„	17	..
174	Bhikarkheda	..	..	..	687	P	..	El	W, Tk, N	Kr	..	„	..	..	11	..	35	395	200	46	Bhandara	25	..
175	Kati	..	..	..	1,370	P	..	..	W	Kr	..	„	..	..	..	..	9	638	546	177	„	23	..
176	Dongargaon	..	..	..	3,011	P, M	..	El	W, Tk	Pr, B	Po	„	..	..	300	..	362	1,676	336	337	„	24	
177	Dharmapuri	..	..	..	632	..	..	El	W, N	Pr	..	„	..	1	..	..	26	481	49	75	Tumsar	9	..
178	Kharbi	..	..	..	1,607	P	..	El	W, N	Kr, Pr	..	„	..	2	7	..	155	1,179	135	129	„	7	..
179	Salebardi	..	..	..	1,033	P	..	..	W	Kr	..	„	..	1	..	..	32	675	251	74	„	21	..
180	Wadegaon	..	..	..	1,253	P	..	..	W	Kr	..	„	..	8	5	..	59	850	238	93	„	19	..
181	Sirsoli	..	..	..	832	P	..	..	W	Kr	..	„	..	6	1	..	25	732	57	11	„	14	..
182	Mahalgaon	..	..	..	433	P	..	El	W, N	Kr	..	„	..	7	1	..	18	313	72	22	Bhandara	21	..
183	Wadegaon	..	..	..	1,007	P	..	El	W, N	Pr	..	„	..	17	24	..	7	599	269	91	„	19	..
184	Kushari	..	..	..	2,197	P	..	El	W, Tk	Kr	..	„	..	..	..	..	79	1,816	177	125	Tumsar	12	..
185	Pandharabodi	..	..	..	1,142	P	..	..	W, Tk	Kr	..	„	..	..	..	..	44	669	306	123	Bhandara	20	..
186	Hardoli	..	..	..	1,756	P	D	..	W	Kr	..	..	..	2	..	..	76	1,420	195	63	„	18	..
187	Kanhadgaon	..	..	..	2,252	P, M, S	..	El	W, N	Kr	Po	„	..	22	15	..	93	1,803	215	104	„	23	Mo
188	Morgaon	..	..	..	1,019	..	..	El	W	Kr	..	„	..	3	5	..	35	637	264	75	„	22	..
189	Mohadi	..	..	..	571	P S	Hc, Fp	El	W, N	Pr	PT, Ph	Rc, Wh, J	..	5	49	..	43	250	107	117	„	19	Th
190	Sitepar	..	..	..	785	P	..	..	W, Tk	Kr	..	Rc, J	..	8	1	..	135	377	196	68	„	19	..
191	Chorkhamari	..	..	..	890	P	..	..	W	Kr	..	„	..	18	..	..	156	545	114	57	„	18	..
192	Khutsawari	..	..	..	1,003	P	..	..	W, Tk	Kr	..	„	..	38	24	..	191	614	73	63	„	17	..
193	Mandeshwar	..	..	..	1,437	P, M	..	El	W, R	Kr	..	Rc, Wh, J	..	149	..	..	..	908	274	106	„	10	..
194	Chichkheda	..	..	..	870	P	..	..	W	Kr	..	„	..	..	..	..	11	624	73	62	„	22	..
195	Pardi	..	..	..	1,179	P	..	El	W	Pr	..	„	..	78	..	..	..	845	202	54	„	20	..
196	Kalamana	..	..	..	578	..	..	El	W	Pr	..	„	..	4	88	..	15	314	79	78	„	19	..
197	Yeklara	..	..	..	1,114	..	..	..	W	Kr	..	„	..	3	..	..	20	867	166	58	„	17	..
198	Roha	..	..	..	3,006	P, M	..	El	W, R	Kr	..	„	..	71	..	..	50	1,994	613	278	Tumsar	10	..
199	Dewhada Kh.	..	..	..	866	P	..	..	W	Kr, Pr	..	„	..	1	5	..	82	409	187	182	„	10	..
200	Dewhada Bk.	..	..	..	1,910	P	..	..	W	Kr, Pr	..	„	..	12	34	..	46	801	704	313	„	11	..
201	Nilaj Bk.	..	..	..	824	P, M	..	El	W, Tk	Kr	..	„	..	12	..	..	31	535	45	201	„	14	..
202	Mohagaon	..	..	..	793	P	..	..	W, Tk	Kr	..	„	..	..	52	..	34	420	75	212	„	14	..
203	Jambhalapani	..	..	..	446	..	..	..	W	Kr	..	„	145	..	..	..	17	176	92	16	„	15	..
204	Nawegaon Bk.	..	..	..	826	P	..	..	W, Tk	Kr	..	„	..	..	..	..	78	456	242	50	„	15	..
205	Nilaj Kh.	..	..	..	706	P	..	..	W	Kr	..	„	..	6	..	..	..	510	72	118	Bhandara	42	..
206	*Usaripar*	..	..	..	453	*Uninhabited*	..	..	..	Kr	..	..	..	..	..	..	36	219	149	49	„	42	..
207	Dawadipar	..	..	..	471	..	..	..	W, N	Kr	..	Rc, Wh, J	..	..	40	..	40	167	114	110	„	43	..
208	Mundhari Kh.	..	..	..	662	P	..	El	W, N	Pr	..	„	..	48	..	..	..	450	35	129	„	36	..
209	Khamari Bk.	..	..	..	585	P, M	..	El	W, R	Kr	..	Rc	..	155	95	..	..	229	100	6	„	17	..
210	Pimpalgaon	..	..	..	708	P	..	..	W	Kr	..	„	..	92	42	..	17	438	34	85	„	17	..
211	*Boteshwar*	..	..	..	384	*Uninhabited*	..	El	..	..	..	..	..	27	..	..	..	284	54	19	„	16	..
212	Khodgaon	..	..	..	452	..	..	El	W, R	Kr	..	„	..	78	..	..	..	233	79	62	„	17	..
213	Dahegaon	..	..	..	784	P	..	El	W	Kr, Pr	..	„	..	6	..	..	..	631	76	71	„	17	..
214	Mundhari Bk.	..	..	..	1,158	M, P, S	D, Mc Fp, S	El	W, Rc	Pr, B	Po	„	..	22	9	..	30	637	60	400	„	35	Tu
215	Kardi	..	..	..	2,907	P, S, M	D	El	W, C	Kr, Pr, B	Po	„	..	1	409	..	550	1,394	365	188	„	39	..
216	Takali	..	..	..	672	P	..	..	W	Kr	..	„	..	7	50	..	14	449	82	70	„	17	..
217	Bhosa	..	..	..	714	..	..	..	W	Kr	..	„	..	1	71	..	10	419	129	84	„	16	..
218	Neri	..	..	..	2,353	P, M	..	..	W, Tk, N	Kr	..	„	..	..	229	..	40	1,524	357	203	„	14	..
219	Pahuni	..	..	..	1,107	P	..	..	W	Pr	..	„	..	..	134	..	23	643	223	81	„	17	..
220	*Mehuni*	..	..	..	542	*Uninhabited*	..	..	..	..	..	„	..	..	14	..	..	318	168	42	„	17	..
221	Satona	..	..	..	953	P, M	..	..	W, Tk, N	Kr, Pr	..	„	..	..	266	..	22	514	75	76	„	10	..
222	*Dokefar*	..	..	..	705	*Uninhabited*	..	..	Tk, C	Kr	..	„	..	..	209	..	35	182	218	61	„	17	..
223	Mohagaon	..	..	..	2,165	P, M	..	El	W, R	Kr, Pr	..	„	..	26	500	..	28	1,343	217	251	„	15	..
224	Panjara	..	..	..	442	P	..	El	W, N	Kr	..	„	..	10	56	..	..	327	16	33	„	13	..
225	Bothali	..	..	..	677	P	..	El	W	Kr, Pr	..	Rc, Wh, J	..	30	2	..	..	467	97	81	„	14	..
226	Rohna	..	..	..	2,223	P	..	El	W, N	Pr	..	Rc, J	..	14	8	..	..	1,778	262	161	„	16	..
227	Ghatkuroda	..	..	..	816	..	..	..	W, Tk	Kr	..	Rc, Wh, J	..	..	..	..	20	310	210	276	Tumsar	13	..
228	Kanhadgaon	..	..	..	774	P	..	El	W	Kr, Pr	..	„	..	..	116	..	..	530	23	105	Bhandara	33	..
229	Bori	..	..	..	438	P	..	El	W	Kr	..	„	..	..	51	..	21	303	27	36	„	34	..
230	Jambhora	..	..	..	1,110	M	..	El	W, C	Kr	..	„	14	5	12	..	769	56	87	167	„	34	..
231	Kisanpur	..	..	..	663	P	..	..	W, Tk	..	..	Rc, J	262	..	203	..	46	9	95	48	„	40	..
232	Betara	..	..	..	3,106	P, M, S	..	El	W, Tk, R	Kr, Rs	Po	Rc, Wt, J	..	12	15	..	35	2,120	290	634	Tumsar	14	Fr
233	Dhiwarwada	..	..	..	1,542	P	..	..	W, R, N	Kr	..	„	..	14	31	..	..	1,068	63	366	Bhandara	32	..
234	Borgaon	..	..	..	677	P	..	El	W	Kr, Pr	..	„	..	11	..	..	10	509	89	58	„	32	..
235	Panjara	..	..	..	718	..	..	..	W, N	Pr	..	„	..	..	..	..	6	424	132	156	„	34	..

Location code	Name of village	Total area (acres)	Amenities available within village						Area under different types of land use (in acres)							Nearest town and distance (km)		Remarks (*e.g.*, place of religious, historical or archaeological interest)
			Educational	Medical	Power supply	Drinking water	Communication	Post and telegraph	Staple food	Forest	Cultivable land: Agricultural land (sown with crops, covered by orchards and current fallows): Irrigated (with source and extent)			Cultivable land: Agricultural land (sown with crops, covered by orchards and current fallows): Un-irrigated	Culturable waste	Not available for cultivation		Market day	
											W	R	C	O					
(1)	(2)	(3)	(4)	(5)	(6)	(7)	(8)	(9)	(10)	(11)	(12)				(13)	(14)	(15)	(16)	(17)	(18)
236	Lendezari	631	..	..	..	W, Tk	Kr	..	Rc,Wh, J	175	..	..	..	155	25	77	199	Bhandara 37	..	
237	Khadki	782	P	..	El	W, N	Kr, Pr, B	..	,,	..	4	..	..	52	289	334	103	,, 30	Fr	
238	Palora	1,447	P, M	..	El	W, Tk	Kr	Po	,,	..	4	14	..	377	159	705	188	,, 33	St	
239	Kesalwada	1,394	P	..	..	W	Kr	..	,,	295	..	..	..	348	70	114	567	,, 36	..	
240	*Yelkazari*	730	*Uninhabited*	..	..	..	Kr	..	,,	299	1	..	..	254	45	34	97	,, 36	..	
241	Bonde	861	..	..	..	W, Tk	Pr	..	,,	..	..	7	..	158	113	506	77	,, 29	..	
242	*Sonkund*	515	*Uninhabited*	..	..	W	Kr	..	,,	..	..	6	..	19	7	411	72	,, 28	..	
243	Nawegaon	642	P	..	..	W	Kr	..	Rc, J	..	15	..	..	25	41	495	66	,, 29	..	
244	Koka	1,336	P, M	D	..	W, Tk C	Kr, Pr	Po	Rc, Wh, J	177	1	38	..	324	224	424	148	,, 29	..	
245	Sarpewada	472	P	..	..	W, Tk	Kr	..	,,	27	..	14	..	40	49	194	148	,, 25	..	
246	Dudhara	370	..	..	..	W, Tk	Kr, Pr	..	,,	1	..	1	..	17	49	258	44	,, 24	..	
247	Chanpur (FV)	302	P	..	..	W	Pr	..	Rc, J	..	..	..	..	..	302	..	..	,, 31	..	
248	Pachgaon	1,963	P	..	..	W	Kr	..	Rc, Wh, J	..	2	480	..	22	1,005	253	201	,, 11	..	
249	Ekalara	1,045	P	..	El	W	Pr	..	,,	..	..	252	..	76	421	186	110	,, 10	..	
250	Warthi	1,077	P, M, S D, Fp	Mc	El	W	Pr, Rs	Po,Ph	,,	..	..	231	..	16	534	75	221	,, 9	Th	
251	Indurkha	1,213	P	..	El	W	Kr, Pr	..	,,	..	30	..	..	1	823	49	310	,, 9	..	
252	Khairi	860	P	..	..	W, R	Kr	..	,,	..	..	..	..	..	729	8	123	,, 12	..	
253	*Bidsitepar*	894	P	..	..	W	Kr	..	,,	..	..	210	..	42	436	125	81	,, 9	..	
254	Khairlanji	283	*Uninhabited*	..	..	W	..	..	,,	..	..	65	..	..	150	51	17	,, 8	..	
255	Sonuli	348	P	..	..	W	Kr	..	Rc, J	..	..	..	..	59	207	31	51	, 7	..	
256	*Sawargaon*	128	*Uninhabited*	..	..	..	..	..	,,	..	..	..	..	4	117	2	5	,, 8	..	
257	Laweshwar	985	P	..	..	W	Kr	..	,,	..	..	..	..	..	831	53	101	,, 9	..	
258	Kothurna	986	P, M, S	D, Mc	..	W	Kr, Pr	Po	Rc, Wh, J	..	8	..	..	..	879	85	14	,, 10	Mo	
259	Dongardeo	745	P	..	..	W	Kr	..	,,	43	..	..	..	67	344	252	39	,, 12	..	
260	Hattidoi	859	P	..	..	W	Kr	..	,,	..	..	98	..	..	695	19	47	,, 11	..	
261	*Rohna*	641	*Uninhabited*	..	..	..	..	..	,,	..	..	16	..	..	536	55	34	,, 9	..	
262	*Sitepar*	801	*Uninhabited*	..	..	..	..	..	,,	..	..	5	..	..	383	60	353	,, 9	..	
263	Mohadura	1,151	P	..	..	W	Kr, Pr	..	Rc, J	..	..	99	..	..	830	4	218	,, 8	..	
264	Khursipar	1,118	..	D	El	W	Kr, Pr	..	,,	..	..	180	..	..	745	143	50	,, 6	..	
265	*Raini*	260	*Uninhabited*	..	..	..	..	..	,,	..	..	..	..	..	189	62	9	,, 6	..	
266	Pandharabodi	951	P	..	..	W	Kr	..	,,	..	..	151	..	62	536	134	68	,, 4	..	
267	Sirsi	1,098	P	..	..	W	Kr, Pr	..	,,	..	..	100	..	72	753	93	80	,, 6	..	
268	Dabha	576	M	..	..	W	Kr, Pr	..	,,	..	..	80	..	47	317	65	67	,, 5	..	
269	Belgaon	540	..	..	El	W, R	Kr	..	,,	..	4	..	..	11	246	76	203	,, 10	..	
270	Mandwi	1,156	P	Mc	El	W, R	Kr	..	,,	384	..	..	..	175	428	107	162	,, 9	..	
271	Kitadi	143	..	..	..	W	Kr	..	,,	16	..	..	..	34	49	23	21	,, 9	..	
272	Nawegaon	862	..	..	..	W	Kr	..	,,	..	..	12	..	..	611	6	233	,, 8	..	
273	Tawepar	582	P	..	..	W	Kr, Pr	..	,,	..	..	80	..	26	342	75	59	,, 5		
274	Jamni	674	..	..	El	W	Kr, Pr	..	,,	..	2	51	..	18	447	75	81	,, 6	..	
275	Takali	1,620	P	..	El	W	Kr, Pr	..	Rc,Wh,J	..	83	..	..	..	970	96	471	,, 4	..	
276	*Wadegaon*	475	*Uninhabited*	..	..	W	..	..	,,	..	30	..	..	..	197	90	158	,, 6	..	
277	Mandangaon	606	P	..	..	W	Kr	..	,,	25	..	..	..	107	341	88	45	,, 8	..	
278	Gopiwada	1,811	P	..	El	W	Kr, Pr	..	,,	..	2	360	..	30	1,105	46	208	,, 11	..	
279	Jakh	983	P	..	..	W	Kr, Pr	..	,,	..	1	187	..	10	565	124	96	,, 7	..	
280	Gunjepar	659	..	..	..	W	Kr, Pr	..	,,	..	..	132	..	2	350	109	66	,, 7	..	
281	Khokarla	843	P	..	..	W	Kr	..	,,	..	..	255	..	5	420	93	70	,, 3	..	
282	Kesalwada	1,035	..	..	..	W	Pr	..	,,	..	..	150	..	179	565	78	63	,, 2	..	
283	*Pinglai*	846	*Uninhabited*	..	El	W, Tw	Kr	Ph	,,	..	..	365	..	6	447	20	8	,, 1	..	
284	Khamari	864	P, M S	..	El	W, R	Pr	..	,,	..	56	..	..	34	564	39	171	,, 5	..	
285	*Wadipar*	548	*Uninhabited*	..	..	..	Kr	..	,,	..	1	..	..	77	209	212	49	,, 6	..	

286	Sitepar	596	..	..	..	W	Kr	..	,,	102	..	..	..	91	209	105	89	,,	9	..	
287	Malegaon	451	..	..	..	W	Kr	..	,,	..	3	188	..	33	138	42	47	,,	7	..	
288	Mujabi	880	P	..	..	W	Pr	..	,,	..	..	270	..	10	426	81	93	,,	7	..	
289	Bhojapur	933	P	..	El	W	Kr, Pr	..	,,	..	..	140	..	43	526	110	114	,,	3	..	
290	BHANDARA	..	URBAN AREA I																		
291	BHANDARA KHAS	..	INCLUDED IN URBAN AREA I																		
292	Surewada (Dhiwartola)	874	P	..	El	W	Kr	..	,,	..	70	..	..	8	555	25	216	,,	5	Fr	
293	Matora (Gowaritola)	3,616	M	..	El	W	Kr	Po	,,	29	..	..	..	493	1,172	1,568	354	,,	9	..	
294	Saleheti	474	..	..	..	W	Kr	..	,,	20	..	..	..	194	66	93	101	,,	11	..	
295	Inzewada	434	P	..	..	W	Kr	..	,,	148	1	..	..	130	69	18	68	,,	12	..	
296	*Saleheti Hamesha*	532	*Uninhabited*	..	..	..	..	..	..	311	..	..	..	23	19	82	97	,,	11	..	
297	*Yetewahi*	104	*Uninhabited*	..	..	..	..	..	..	6	..	..	..	30	17	27	24	,,	13	..	
298	*Ajani Hamesha*	1,184	*Uninhabited*	..	..	..	..	..	..	1,122	..	..	..	5	22	22	13	,,	14	..	
299	Shahapur	1,053	P, S, M	..	El	W	Kr, Pr, B	Po, Ph	,,	..	..	358	..	38	505	64	88	,,	9	Tu	
300	Umari (Fulmogaratola)	799	P	..	..	W	Kr, Pr, B	..	,,	..	..	292	..	..	382	52	73	,,	7	..	
301	Bela	1,364	P, M, C	..	El	W	Kr, Pr	Po	,,	..	2	..	..	34	1,089	79	160	,,	4	..	
302	Pindkepar	747	P	..	..	W	Kr	..	,,	..	3	..	..	..	595	149	..	,,	4	..	
303	Ganeshpur (Takiyatola)	557	P, M, S	..	El	W, N	Pr	Po, Ph	,,	..	..	25	..	14	367	62	89	,,	2	..	
304	Kardha	286	P, M, S	..	El	W, R	Pr	Po, Ph	,,	..	..	..	..	..	149	11	126	,,	4	..	
305	Karchakheda	518	M	..	El	W, R	Kr	..	,,	..	40	..	..	4	302	22	150	,,	5	..	
306	Berodi (Pradhantola)	506	P	..	El	W	Kr	..	,,	..	4	..	..	1	273	42	186	,,	5	..	
307	Narodi (Mathtola)	723	..	..	..	W	Kr	..	,,	..	2	..	..	225	224	213	59	,,	6	..	
308	*Rajdoh*	227	*Uninhabited*	..	..	..	..	..	..	..	..	..	..	17	118	62	30	,,	15		
309	*Ami Rithi*	1,111	*Uninhabited*	..	..	..	..	..	..	1,104	..	..	..	..	..	..	7	,,	14	..	
310	Nandora	1,688	P	..	El	W	Kr, Pr	..	,,	..	..	310	..	54	721	261	342	,,	10	..	
311	Dawadipar	576	P	..	El	W	Kr, Pr	..	,,	..	40	..	..	..	422	114	..	,,	7	..	
312	*Pindkepar*	209	*Uninhabited*	..	..	W, R	Kr	..	,,	..	..	..	..	..	128	14	67	,,	3	..	
313	Bhilewada	1,385	M	..	El	W	Pr, B	..	,,	..	23	..	..	21	1,034	105	202	,,	5	..	
314	Usaragondi	736	P	..	..	W	Kr	..	,,	..	2	..	..	77	328	272	57	,,	6	..	
315	*Tekepar Hamesha*	95	*Uninhabited*	..	..	..	..	..	,,	60	..	..	..	11	4	2	18	,,	11	..	
316	Dodmazari	412	P	..	..	W	Kr, Pr	..	,,	..	4	..	..	65	125	127	91	,,	10	..	
317	Kawadsi	1,304	P M	..	..	W	Kr, Pr	..	,,	..	..	..	..	166	581	151	406	,,	9	..	
318	Korambhi	1,510	P	..	..	W, R	Kr, Pr	..	,,	..	..	3	..	..	991	58	458	,,	6	..	Santoshimata t.
319	Sirasghat	701	P	..	..	W	Kr	..	,,	..	..	..	..	..	517	16	168	,,	3	..	
320	Khapa	144	..	..	El	W	Pr	..	,,	..	..	..	..	..	85	50	9	,,	4	..	
321	Salebardi	462	P	..	..	W	..	..	,,	..	2	..	..	3	339	38	80	,,	5	..	
322	Girola	301	..	..	..	W	Pr	..	,,	..	..	..	..	24	192	53	32	,,	15	..	
323	Ambadi	463	P	..	..	W	Pr, B	..	,,	..	..	..	..	58	326	28	51	,,	5	..	
324	Paladi	644	P	..	El	W	Kr Pr, B	..	,,	..	3	..	..	19	384	65	173	,,	6	..	
325	Tekepar	644	P	..	..	W	Pr, Kr	..	,,	..	..	..	..	59	357	147	81	,,	10	..	
326	Amgaon Singoritola	926	P, M, S	D	El	W, R	Kr, Pr	Po	,,	..	13	299	..	168	207	100	139	,,	10	Fr	
327	*Matimeta*	33	*Uninhabited*	..	..	..	..	..	..	6	..	..	..	..	14	9	4	,,	11	..	
328	Kawalewada	687	P	..	..	W	Kr, Pr	..	,,	..	3	..	..	253	277	85	69	,,	12	..	
329	*Kodurli*	223	*Uninhabited*	..	..	..	..	..	,,	53	..	..	..	60	35	33	42	,,	12	..	
330	*Kadkagaondi*	118	*Uninhabited*	..	..	..	..	..	,,	59	..	..	..	10	5	26	18	,,	16	..	
331	Salebardi	895	..	..	..	W	Kr	..	,,	..	..	..	..	3	149	261	482	,,	9	..	
332	Pandhi	534	..	..	..	W	Kr	..	,,	..	..	..	..	1	369	21	143	,,	4	..	
333	Tekepar	1,321	P	..	..	W, R	Kr	..	,,	153	5	..	..	165	522	295	181	,,	17	..	
334	Ajimabad Hamesha	978	P	..	..	W	Kr	..	,,	466	..	..	..	15	352	97	48	,,	5	..	
335	*Hasapur*	430	*Uninhabited*	..	..	..	..	..	Rc, J	2	..	..	..	85	228	70	45	,,	3	..	
336	Silli	2,163	P, M	..	El	W	Kr, Pr	Po	Rc, Wh, J	..	3	..	..	458	1,301	211	190	,,	6	..	
337	Palgaon	820	..	..	..	W	Pr	..	,,	..	..	..	..	30	587	131	72	,,	6	..	
338	Mathadi	388	..	..	..	W	Kr, Pr	..	,,	..	..	..	..	20	127	191	50	,,	6	..	
339	Dighori (Budhatola)	835	P	..	El	W	Kr, Pr	..	,,	..	2	227	..	38	393	90	85	,,	9	..	
340	Chitapur (Chichapurtola)	918	..	..	El	W	Kr	..	,,	..	7	..	..	86	303	259	263	,,	12	..	
341	Dawwa	1,076	P	..	El	W	Kr, Pr	..	,,	5	2	..	..	211	254	546	58	,,	15	..	
342	Garada Jangali	476	..	..	..	W	Kr	..	,,	..	..	..	..	59	223	151	43	,,	17	..	
343	Sahuli	2,731	P, M	..	El	W	Pr	Po	,,	..	10	67	..	..	802	359	1,493	,,	11	..	
344	Khairi	707	P	..	..	W	Kr	..	,,	..	..	..	..	..	344	45	318	,,	9	..	
345	Pachkhedi	503	P	..	El	W, Tk	Kr, Pr	..	,,	..	..	..	..	200	176	61	66	,,	7	..	
346	Chandori	968	P, M	..	El	W	Kr Pr	..	,,	..	1	..	..	228	528	88	123	,,	9	..	
347	Singori	117	..	..	..	W	Pr, B	..	,,	..	6	..	..	..	87	7	17	,,	7	..	
348	Koknagad	660	..	..	El	W, Tk	Kr, Pr	..	,,	..	..	3	..	140	254	149	114	,,	9	..	
349	Dhargaon	937	P, S	Hc Fp	El	W, Tk	Pr, B	Po	,,	22	11	..	..	244	241	183	236	,,	10	..	
350	Ganglewada	219	..	..	..	W	Kr	..	,,	..	..	..	..	43	70	70	36	,,	17	..	
351	*Belgaon*	171	*Uninhabited*	..	..	..	..	..	,,	..	..	..	..	9	144	7	11	,,	14	..	
352	Chicholi	318	..	..	..	W, R	Kr	..	,,	..	..	..	..	5	178	24	111	,,	13	..	
353	Pipari	963	P, M	Fp	..	W, R	Kr	Po	,,	..	1	..	..	..	90	46	826	,,	15	..	
354	Sangam	766	P	..	..	W, R	Kr	..	,,	..	..	..	..	..	349	177	240	,,	14	..	
355	Makardhokada (Navintola)	1,448	P	..	..	W, R	Kr	..	,,	4	..	..	..	17	726	474	227	,,	15	..	

Location Lode	Name of village	Total area (acres)	Amenities available within village							Area under different types of land use (in acres)							Nearest town and distance (km)		Remarks (*e.g.*, place of religious, historical or archaeological interest)
			Educational	Medical	Power supply	Drinking water	Communication	Post and telegraph	Staple food	Forest	Cultivable land: Agricultural land (sown with crops, covered by orchards and current fallows): Irrigated (with source and extent)				Cultivable land: Agricultural land (sown with crops, covered by orchards and current fallows): Un-irrigated	Culturable waste	Not available for cultivation		Market day	
											W	R	C	O						
(1)	(2)	(3)	(4)	(5)	(6)	(7)	(8)	(9)	(10)	(11)	(12)				(13)	(14)	(15)	(16)		(18)
356	Zabada	525	..	..	..	W, R	Kr, Pr	..	Rc, Wh, J	..	..	..	..	60	343	87	35	Bhandara	10	..
357	Dawadipar	759	P, M S	D, Fp	El	W	Pr B	Po, PT	,,	..	3	..	..	200	414	64	78	,,	7	St
358	Malipar	1,254	P	..	..	W	Pr	..	,,	..	..	..	..	225	195	720	114	,,	11	..
359	*Kodamoh*	439	*Uninhabited*		..	W	Pr	..	,,	..	..	..	..	181	166	18	74	,,	13	..
360	Kanhadmoh	501	..	..	..	W	Kr, Pr	..	,,	..	1	..	..	184	242	35	39	,,	15	..
361	Tiddi	976	P	..	..	W, R	Kr	..	,,	..	..	..	..	65	390	249	272	,,	16	..
362	Manegaon (Mendhatola)	2,233	P, M S	D	El	W, Tk	Pr	Po	,,	1	..	..	..	182	1,570	312	168	,,	12	Th
363	Garada Kh.	1,196	P	..	..	W	Kr	..	,,	..	..	1	..	196	596	309	94	,,	13	..
364	Basora	1,086	P	..	..	W	Kr	..	,,	..	1	..	..	189	266	558	72	,,	12	..
365	Khapa	456	..	..	El	W	Pr	..	,,	..	..	..	..	19	92	320	25	,,	9	..
366	*Mahaka*	155	*Uninhabited*	..	..	..	..	..	,,	..	..	..	..	..	37	104	14	,,	6	..
367	Bagbodi	849	P	..	..	W	Pr	..	,,	116	..	..	..	83	268	298	84	,,	9	..
368	Gunthara	600	P, M S	Mc	El	W	Pr	Po	,,	..	6	..	..	149	367	28	50	,,	15	..
369	Rajegaon	492	..	..	..	W	Kr	..	,,	8	..	..	..	102	205	133	44	,,	16	..
370	*Chikhali Hamesha*	208	*Uninhabited*	..	..	..	..	..	,,	..	..	..	..	12	91	192	3	,,	17	..
371	*Chikhalabodi*	184	*Uninhabited*	..	..	..	..	..	,,	..	..	..	..	4	55	100	16	,,	17	..
372	Arjuni	939	P	..	..	W	Kr	..	,,	1	..	..	..	16	631	68	223	,,	15	..
373	Borgaon	1,495	P	..	El	W	Kr	..	,,	210	1	..	..	77	787	289	131	,,	13	..
374	Garada Bk.	1,529	P, M	..	El	W	Kr	..	,,	218	2	..	..	169	675	201	264	,,	12	..
375	Borgaon Kh.	1,056	P	..	..	W	Kr	..	,,	..	7	4	..	222	309	407	107	,,	11	..
376	Rawanwadi	1,073	P	..	..	W	Kr	..	,,	..	..	..	..	98	340	553	82	,,	16	..
377	*Nawegaon*	215	*Uninhabited*	..	..	..	..	..	,,	..	..	..	..	..	212	2	1	,,	17	..
378	Khursipar	866	P	D	El	W	Kr, Pr	..	,,	..	6	..	..	167	398	184	111	,,	15	..
379	Saori	1,400	P	..	..	W	Kr	..	,,	122	..	..	..	314	395	325	244	,,	18	..
380	Jakh	452	..	..	..	W	Kr	..	,,	48	..	..	..	2	210	60	132	,,	15	..
381	Newari *alias* Kholapur	594	..	..	..	W	Kr	..	,,	22	..	..	..	8	164	351	49	,,	12	..
382	Usaripar	930	..	..	..	W	Kr	..	,,	..	..	100	..	43	317	421	49	,,	17	..
383	*Kodamendhi*	124	*Uninhabited*	..	..	W	..	..	,,	..	..	..	..	..	..	..	124	,,	23	..
384	*Ambadi*	294	*Uninhabited*	..	..	W	..	..	,,	..	..	..	..	..	..	..	294	,,	18	..
385	Tekepar	995	P	..	..	W	Pr	..	,,	..	..	..	..	2	449	200	344	,,	9	..
386	Pimpalgaon	594	..	..	..	W	Pr	..	,,	7	3	..	..	98	149	281	56	,,	16	..
387	Maudi	622	..	..	..	W	Kr	..	,,	121	..	..	..	8	291	127	75	,,	20	..
388	Chowa	1,347	P, M	..	El	W	Kr, Pr	..	,,	..	..	231	..	80	611	302	123	,,	17	..
389	Wakesar	1,675	P, M	..	El	W	Pr	..	,,	..	38	452	..	40	589	470	86	,,	16	..
390	Jamgaon	767	P	..	..	W	Kr	..	,,	..	..	..	..	10	536	45	176	,,	20	..
391	Nawargaon	860	P	..	..	W	Kr	..	,,	2	..	..	..	45	616	54	143	,,	20	..
392	Pahela	1,392	P, M S	D	El	W	Pr, B	Po	,,	..	8	208	..	34	890	128	124	,,	16	Fr
393	Chikhal Pahela	527	P	..	..	W	Pr	..	,,	..	..	..	..	47	423	12	45	,,	19	..
394	Madagi	1,587	P, M	..	..	W	Pr	..	,,	534	5	..	..	332	273	326	117	,,	18	..
395	Wadad	1,553	P	..	..	W	Kr	..	,,	..	1	88	..	5	1,115	95	249	,,	21	..
396	Nimgaon	1,093	P	..	El	W	Kr	..	,,	..	2	..	..	169	816	52	54	,,	18	..
397	Golewadi	835	P M	..	El	W	Kr, Pr	..	,,	..	4	..	..	28	719	22	62	,,	20	..
398	*Singori*	187	*Uninhabited*	..	..	..	..	..	,,	..	50	..	..	48	71	8	10	,,	20	..
399	Sonegaon	745	P	..	..	W	Pr	..	,,	106	1	..	..	106	230	246	56	,,	20	..
400	Yetewahi	335	..	..	..	W	Kr	..	,,	..	..	..	..	91	54	94	96	,,	20	..
401	Itgaon	773	P	..	..	W	Kr	..	,,	..	..	..	..	6	553	47	167	,,	22	..
402	*Kitadi*	346	*Uninhabited*	..	..	..	..	..	,,	..	1	..	..	4	285	32	24	,,	23	..
403	Paghora	785	..	..	..	W	Pr	..	,,	7	3	..	..	105	429	177	64	,,	9	..
404	*Lendezari*	712	*Uninhabited*	..	..	..	..	..	,,	174	..	..	..	..	172	306	60	,,	21	..
405	Minsi	802	M S	..	El	W	Kr	..	,,	174	6	..	..	362	114	33	113	,,	29	..

406	Purkabodi	..	..	..	291	..	..	..	W	Kr	..	,,	126	..	..	..	48	40	30	47	,,	20	..
407	Bhikarmunsi	..	..	..	142	..	..	..	W	Kr	..	,,	6	..	..	..	47	42	33	14	,,	30	..
408	Pannasi	..	..	..	112	..	..	..	W	Kr	..	,,	7	5	..	..	48	45	4	3	Pauni	28	..
409	Segaon	..	..	..	290	..	..	..	W	Kr	..	,,	171	..	..	..	24	49	10	36	,,	36	..
410	Dongargaon	..	..	..	777	..	..	..	W	Kr	..	,,	234	..	..	..	66	303	63	21	Bhandara	27	..
411	Tirri	..	..	..	1,579	P, M	..	..	W	Kr	..	,,	412	7	..	..	527	386	93	154	,,	27	..
412	Sawargaon	..	..	..	1,001	P	..	..	W	Kr	..	,,	..	..	..	..	18	710	87	186	,,	22	..
413	Nerla	..	..	..	2,161	P, M	..	El	W	Pr, B	Po	,,	222	22	..	..	503	811	448	155	,,	21	..
414	Kawalewada		..	..	1,222	P	..	..	W	Kr	..	,,	313	4	..	..	..	451	350	104	Pauni	21	..
415	Kamkazari	..	..	..	509	..	..	..	W	Kr	..	,,	292	..	..	..	66	45	79	27	,,	22	..
416	*Rengepar*	..	..	..	51	*Uninhabited*	..	..	..	Kr	..	,,	37	..	..	..	..	4	6	4	,,	37	..
417	*Tamdekhani*		..	..	107	*Uninhabited*	..	..	..	Kr	..	,,	12	..	..	..	..	86	..	9	,,	28	..
418	Saundad	..	..	..	913	P	..	..	W	Kr	..	,,	..	..	..	..	5	682	32	194	,,	22	..
419	Adyar	..	..	..	3,109	P(2)M(5) S(3)	Hc	El	W	Pr, B	PT, Ph	,,	48	8	..	..	837	1,187	607	422	,,	17	Su
420	Salewada	..	..	..	937	..	Fp	..	W	Kr	..	,,	96	..	..	..	223	333	183	102	,,	19	..
421	Khairi	..	..	..	813	..	..	..	W	Kr	..	,,	523	..	..	..	12	182	48	48	,,	26	..
422	*Bhukhidaki*	..	..	..	293	*Uninhabited*	..	..	..	Kr	..	,,	173	..	..	..	46	27	18	29	,,	28	..
423	Khapri	..	..	..	442	..	..	..	W	Kr	..	,,	66	..	..	..	..	128	196	52	,,	22	..
424	Surbodi	..	..	..	755	..	..	..	W	Kr	..	,,	249	..	..	..	100	198	176	32	,,	21	..
425	Chikhali	..	..	..	674	P	..	..	W	Kr	..	,,	..	3	..	..	262	286	81	42	,,	20	..
426	Keslapuri	..	..	..	570	..	..	..	W	Kr	..	,,	242	..	..	..	85	154	26	63	,,	20	..
427	Telpendhari		..	..	406	..	..	..	W	Kr	..	,,	123	..	..	..	79	146	18	40	,,	28	..
428	Chakara	..	..	..	822	P	..	El	W	Kr	..	,,	113	..	..	..	247	344	10	108	,,	21	..
429	Umari	..	..	..	535	P	..	..	W	Kr	..	,,	..	..	..	..	3	481	10	41	,,	16	..
430	Kesalwada	..	..	..	465	P	..	..	W	Kr	..	,,	..	1	..	..	172	234	17	41	,,	20	..
431	Pathari	..	..	..	1,519	P	..	..	W, R	Kr	..	,,	..	2	..	..	109	963	151	294	,,	15	..
432	Chichal	..	..	..	1,954	M, S	Fp	El	W	Kr	Po	,,	..	18	..	..	183	1,235	241	277	,,	14	Fr
433	*Chichbodi*	..	..	..	437	*Uninhabited*	..	..	..	Kr	..	,,	..	1	..	..	35	387	6	8	,,	12	..
434	Nawegaon *alias* Palepar			..	526	..	..	El	W	Pr, B	..	,,	..	..	..	..	99	364	27	36	,,	14	..
435	Sonegaon	..	..	..	782	P	..	El	W	Kr	..	,,	..	1	..	..	341	292	85	63	,,	15	..
436	Katurli	..	..	..	1,711	P	..	..	W	Kr	..	,,	639	..	..	..	..	901	65	106	,,	16	..
437	Pilandri	..	..	..	1,120	P	..	..	W	Kr	..	,,	406	..	..	..	200	373	59	82	,,	18	..
438	Malchi	..	..	..	443	P	..	..	W	Kr	..	,,	..	..	..	..	..	312	31	100	,,	13	..
439	Pendhari	..	..	..	621	..	..	..	R	Kr	..	,,	..	..	..	..	5	430	128	58	,,	14	..
440	Virli	..	..	..	830	P, S	..	El	W	Kr	Po	,,	..	..	..	..	7	729	28	66	,,	16	..
441	Sonmala Kh.		..	..	830	..	..	..	W	Kr	..	,,	62	..	..	..	122	392	17	237	,,	17	..
442	Khambada	..	..	..	906	P	..	..	W	Kr	..	,,	187	..	..	..	87	497	15	120	,,	20	..
443	Kodurli	..	..	..	208	..	..	..	W	Kr	..	,,	42	..	..	..	39	83	2	42	,,	31	..
444	Gosi Bk	..	..	..	1,935	M, S	..	..	W	Kr	..	,,	..	..	..	..	15	1,481	145	294	,,	11	Fr
445	Akot	..	..	..	1,779	M	..	El	W	Pr	..	,,	..	10	..	..	178	1,457	3	131	,,	11	..
446	Nirgudi	..	..	..	318	..	..	..	W	Pr	..	,,	..	..	..	..	39	256	2	21	,,	11	..
447	Somnala Bk.	..	..	..	1,105	P	..	..	W	Kr	..	,,	..	..	..	..	52	965	48	40	,,	12	..
448	Pimpalgaon	..	..	..	1,419	P, M	D	..	W	Kr	Po	,,	108	3	..	..	184	988	60	76	,,	17	..
449	Borgaon	..	..	..	618	..	..	..	W	Kr	..	,,	36	1	..	..	17	408	17	139	,,	18	..
450	Fanuli	..	..	..	409	P	..	..	W	Kr	..	,,	..	1	..	..	94	239	17	58	,,	16	..
451	Gosi Kh.	..	..	..	1,446	P	..	..	W	Kr	..	,,	..	2	..	..	9	1,060	115	260	,,	10	..
452	Wasela	..	..	..	1,060	P	..	..	W	Kr	..	,,	..	..	..	..	4	1,018	38	..	,,	12	..
453	Kosara	..	..	..	2,381	P, S	..	El	W	Pr, B	Po, Ph	,,	..	16	..	..	314	1,694	18	339	,,	10	..
454	Kondha	..	..	..	1,221	P, S	D, Hc, Fp	El	W	Pr, B	..	,,	..	13	..	..	86	998	28	96	,,	10	Wd
455	Sendri Kh.	..	..	..	764	..	..	..	W	Kr	..	,,	..	13	..	..	52	651	27	21	,,	12	..
456	Bhawad	..	..	..	1,610	M, S	..	..	W	Kr	..	,,	..	21	..	..	84	1,261	160	84	,,	14	Mo
457	Atri	..	..	..	644	P	..	..	W	Kr	..	,,	..	11	..	..	51	458	9	115	,,	18	..
458	Ambadi	..	..	..	321	..	..	..	W	Kr	..	,,	..	1	..	..	54	214	29	23	,,	12	..
459	*Mujabi*	..	..	..	244	*Uninhabited*	..	..	W	Kr	..	,,	118	..	..	..	..	86	1	39	,,	6	..
460	Thana	..	..	..	551	..	..	..	W	Kr	..	,,	138	..	..	..	27	191	4	191	,,	7	..
461	Kurza	..	..	..	2,032	P, M	..	..	W	Kr	Po	,,	..	..	..	..	..	1,624	128	280	,,	8	..
462	Lonhara	..	..	..	1,600	P	..	..	W	Pr	..	,,	..	79	..	..	10	1,429	5	77	,,	8	..
463	Palora	..	..	..	1,506	M, S	D	El	W	Pr, B	..	,,	..	95	..	..	..	1,336	26	49	,,	6	Th
464	Sendri Bk.	..	..	..	1,529	P	..	..	W	Kr	..	,,	..	25	..	..	..	1,447	9	48	,,	9	..
465	Khairi Telota		..	..	523	..	..	..	W	Kr	..	,,	..	1	..	..	23	442	29	28	,,	15	..
466	Nawegaon	..	..	..	447	..	..	..	W	Kr	..	,,	..	..	..	..	55	291	60	41	,,	12	Th
467	Parsodi	..	..	..	918	P	..	..	W	Kr	..	,,	182	..	..	..	18	651	2	65	,,	9	..
468	Khapri	..	..	..	1,615	P, M	..	..	W	Kr	..	,,	687	1	..	..	67	806	..	54	,,	9	..
469	Korambhi (Korambhitola)				979	P	..	..	W	Kr	..	,,	224	2	..	..	23	526	2	202	,,	3	..
470	Khaksi	..	..	..	838	..	..	..	Tp	Kr	..	,,	209	..	..	..	18	473	..	138	,,	3	..

Location code	Name of village	Total area (acres)	Amenities available within village						Staple food	Area under different types of land use (in acres)						Nearest town and distance (km)	Market day	Remarks (*e.g.*, place of religious, historical or archaeological interest)
			Educational	Medical	Power supply	Drinking water	Communication	Post and telegraph		Forest	Cultivable land: Agricultural land (sown with crops, covered by orchards and current fallows): Irrigated (with source and extent)				Cultivable land: Agricultural land (sown with crops, covered by orchards and current fallows): Un-irrigated	Culturable waste	Not available for cultivation			
											W	R	C	O						
(1)	(2)	(3)	(4)	(5)	(6)	(7)	(8)	(9)	(10)	(11)	(12)				(13)	(14)	(15)	(16)	(17)	(18)
471	Itgaon	1,631	P	..	..	W	Kr	..	Rc, Wh, J	..	..	..	..	..	1,288	103	240	Pauni	6	..
472	Bamhani	1,029	P	..	El	W	Pr, B	..	,,	..	137	..	..	..	835	..	57	,,	7	..
473	Mokhara	558	P	..	El	W	Kr	..	,,	..	90	..	..	..	435	..	33	,,	7	..
474	Ranala	815	P	..	El	W	Kr	..	,,	..	10	..	..	..	755	17	33	,,	14	..
475	Thana	526	..	..	..	W	Kr	..	,,	..	5	..	..	..	427	73	21	,,	14	..
476	Bramhi	515	P M	..	..	W	Kr	..	,,	..	14	..	..	..	388	53	60	,,	12	..
477	Mahalgaon	430	..	..	..	W	Kr	..	,,	116	..	..	..	11	269	..	43	,,	10	..
478	Gaidongri	749	P	..	..	W	Kr	..	,,	343	11	..	..	44	244	3	104	,,	9	..
479	*Nagangaon*	489	*Uninhabited*	..	..	..	Kr	..	,,	291	..	..	..	14	126	1	57	,,	9	..
480	Sinpuri	742	P, M	..	El	W, R	Pr, B	..	,,	..	12	..	..	..	505	8	217	,,	3	..
481	Ruyad	464	..	..	El	W	Pr, B	..	,,	..	24	..	..	..	287	48	105	,,	4	..
482	Wadegaon	746	..	..	..	W	Pr	..	,,	..	10	..	..	..	707	10	19	,,	4	..
483	Bhendara	891	P	..	El	W	Pr, B	..	,,	..	29	..	..	..	821	20	21	,,	5	..
484	Khairi Diwan	1,432	P	..	El	W	Pr, B	..	,,	..	313	..	..	..	1,057	..	62	,,	7	..
485	Nighavi	877	P	..	..	W	Kr	..	,,	..	14	..	..	..	817	22	24	,,	10	..
486	Bachewadi	791	P	..	..	W	Kr	..	,,	..	12	..	..	..	719	35	25	,,	14	..
487	Asgaon	3,063	P, M S D Mc		El	W	Pr, B	Po	,,	..	212	..	..	..	2,714	52	85	,,	5	Wd
488	Kawadsi	379	..	..	..	W	Kr	..	,,	35	..	..	..	4	305	3	32	,,	9	..
489	*Murmadi*	266	*Uninhabited*	..	..	..	Kr	..	,,	164	..	..	..	..	84	8	10	,,	7	..
490	*Chichgaon*	550	*Uninhabited*	..	..	..	Kr	..	,,	244	..	..	..	25	233	32	16	,,	10	..
491	*Kosambodi*	436	*Uninhabited*	..	..	..	Kr	..	,,	161	..	..	..	..	264	..	11	,,	10	..
492	Yenoda	454	..	..	..	W	Pr	..	,,	..	5	..	..	2	304	29	114	,,	4	..
493	Junona	1,053	P, M	..	El	W	Kr	..	,,	..	20	..	..	39	758	50	186	,,	16	..
494	Shiwnala	1,070	P	..	El	W	Kr	..	,,	..	32	..	..	..	858	24	156	,,	9	..
495	Lawadi	481	..	..	El	W	Kr	..	,,	..	94	..	..	..	354	..	33	,,	15	..
496	Mohari	839	P	..	El	W	Pr	..	,,	..	1	..	..	..	797	13	28	,,	28	..
497	Dhamani	870	P	..	El	W	Pr	..	,,	..	1	..	..	..	829	12	28	,,	10	..
498	Chichalkheda	403	P	..	El	W	Kr	..	,,	..	..	..	..	4	370	..	29	,,	10	..
499	*Awalgaon*	69	*Uninhabited*	..	..	..	Kr	..	,,	27	..	..	..	..	21	10	11	,,		..
500	Naigaon	354	..	..	..	W	Kr	..	,,	116	..	..	..	49	293	31	45	,,	5	..
501	BELGHATA	..	INCLUDED IN URBAN AREA III																	
502	Pauni (1)	2,106	P (7) M (3) S Mc Fp		El	W, R	Pr, B	PT, Ph	,,	96	160	..	..	129	836	28	857	,,		Tu, St	Pawan Murlidhar t.
	PAUNI (2)	..	URBAN AREA III																	
503	Chandkapur (1)	1,354	..	..	..	W	Kr	..	,,	..	5	..	..	76	1,073	2	198	,,		..	
	CHANDKAPUR (2)	..	INCLUDED IN URBAN AREA III																	
504	Walani	1,896	P, S	..	El	W	Kr	Po	,,	..	25	..	..	..	1,533	40	298	,,	8	..
505	Borgaon	1,108	P	..	El	W	Pr, B	..	,,	..	65	..	..	..	890	..	153	,,	14	..
506	Pahungaon	516	..	..	El	W	Kr	..	,,	160	2	..	..	13	297	7	37	,,	10	..
507	*Dhanangaon*	107	*Uninhabited*	..	..	..	Kr	..	,,	..	..	..	..	..	79	15	13	,,	10	..
508	Nimgaon	305	P	..	..	W	Kr	..	,,	56	..	..	..	51	151	14	33	,,	5	..
509	Koduli	1,166	P M	..	..	W, R	Kr	..	,,	74	3	..	..	16	726	26	321	,,	3	..
510	Pauna Kh.	605	P	..	..	W	Kr	..	,,	..	6	..	..	..	418	24	157	,,	9	..
511	Jogikheda	308	..	..	..	W	Kr	..	,,	110	..	..	..	76	28	15	79	,,	10	..
512	*Jogikheda Hamesha*	3,076	*Uninhabited*	..	..	..	Kr	..	,,	3,020	..	..	..	4	28	24	..	,,	10	..
513	*Rajkota*	544	*Uninhabited*	..	..	..	Kr	..	,,	176	..	..	..	7	329	8	24	,,	8	..
514	*Lohara*	201	*Uninhabited*	..	..	..	Kr	..	,,	69	..	..	..	60	45	2	25	,,	6	..
515	Wahi	760	P	..	El	W	Pr, B	..	,,	165	..	..	..	95	408	18	74	,,	4	..
516	*Garadapar*	254	*Uninhabited*		El	..	Pr	..	,,	13	..	..	..	12	184	4	41	,,	2	..
517	Betara	523	P	..	El	W	Pr	..	,,	..	3	..	..	62	377	7	74	,,	2	..
518	*Kachekhani*	247	*Uninhabited*		..	..	Pr	..	,,	110	..	..	..	27	96	3	11	,,	2	..
519	*Selari*	508	*Uninhabited*		..	..	Kr	..	,,	146	..	..	..	84	177	83	18	,,	3	..
520	Rewani	535	..	..	..	W	Kr	..	,,	126	..	..	..	70	224	63	52	,,	6	..

521	Mangli	..	..	..	964	M S	D, Mc	El	W	Kr	Po	,,	..	..	35	..	..	730	11	188	,,	8	St
522	Visapur	..	..	..	826	..	..	El	W	Kr	..	,,	..	9	..	..	..	814	1	2	,,	11	..
523	Umari	..	..	..	648	P	..	..	W	Kr	..	,,	..	5	..	..	..	587	..	56	,,	20	..
524	Pauna Bk.	..	..	..	1,197	..	..	El	W	Kr	..	,,	..	2	..	..	..	723	10	462	,,	12	..
525	Ramala *alias* Annapurna	..			514	..	..	El	..	Kr	..	,,	100	..	..	..	15	252	66	81	,,	11	..
526	Kotalpar	..	..	..	361	..	..	El	W	Pr	..	,,	71	..	..	..	1	195	46	48	,,	11	..
527	*Salebard*	..	..	..	296	*Uninhabited*	..	..	..	Kr	..	,,	102	..	..	..	25	97	54	18	,,	9	..
528	Nisti	..	..	..	997	P	..	El	W	Pr, B	..	,,	345	4	..	..	54	448	53	93	,,	9	..
529	Singori	..	..	..	504	..	..	..	W	Kr	..	,,	249	..	..	..	31	165	41	18	,,	6	..
530	Welva	..	..	..	545	..	..	El	W	Kr	..	,,	71	..	..	..	53	354	12	55	,,	5	..
531	Rohna	..	..	..	426	..	..	El	W	Kr	..	,,	123	..	..	..	67	172	57	7	,,	6	..
532	Dhanori	..	..	..	1,681	P	..	..	W	Kr	..	,,	893	..	..	..	137	407	130	114	,,	6	..
533	Bhojapur	..	..	..	1,216	P	..	..	W	Kr	..	,,	471	..	..	..	10	509	113	113	,,	8	..
534	Gudegaon	..	..	..	1,129	..	..	..	W, R	Kr	..	,,	380	..	..	..	18	386	56	289	,,	10	..
535	Sindhi	..	..	..	409	..	..	..	W, R	Kr	..	,,	82	..	..	..	39	170	105	13	,,	8	..
536	Nilaj	..	..	..	944	P	..	El	W	Pr, B	..	,,	164	..	..	..	33	532	117	98	,,	12	..
537	Amgaon	..	..	..	928	M	D	El	W	Pr, B	Po	,,	223	..	..	..	120	420	42	123	,,	11	..
538	Wayagaon	..	..	..	573	..	..	..	W	Kr	..	,,	179	..	..	..	95	156	15	128	,,	16	..
539	*Singori (Hamesha)*	..	..	..	1,279	*Uninhabited*	..	..	..	Pr	..	,,	1,257	..	..	..	..	..	..	22	,,	6	..
540	Sirsala	..	..	..	1,695	P	..	..	W	Kr	..	,,	1,117	..	..	..	170	246	19	143	,,	10	..
541	*Mandagota*	..	..	..	232	*Uninhabited*	..	..		Kr	..	,,	139	..	..	..	31	13	37	12	,,	10	..
542	Nandikheda	..	..	..	104	..	..	..	W	Kr	Po	,,	..	..	..	..	23	35	31	15	,,	11	..
543	Khatkheda	..	..	..	1,001	P	..	..	W	Kr	..	,,	..	..	..	..	95	519	235	152	,,	16	..
544	Wilam	..	..	..	447	..	..	..	W, R	Kr	..	,,	..	..	..	..	3	336	37	71	,,	12	..
545	Tekadi	..	..	..	586	P	..	..	W	Kr	..	,,	..	..	..	..	..	552	12	22	,,	14	..
546	*Panjrepar*	..	..	..	389	*Uninhabited*	..	..	..	Kr	..	,,	..	..	..	..	..	358	18	13	,,	16	..
547	Khapri	..	..	..	323	..	D	..	W	Pr	..	,,	..	..	..	..	10	275	17	21	,,	13	..
548	Thanegaon	..	..	..	604	..	..	..	W	Kr	..	,,	193	..	..	..	4	349	14	44	,,	16	..
549	*Asgaon*	..	..	..	203	*Uninhabited*	..	..		Kr	..	,,	119	..	..	..	12	56	..	16	,,	16	..
550	Sedisomnala		..	..	797	P	..	..	W	Kr	..	,,	344	1	..	..	148	232	6	66	,,	10	..
551	Sawarla	..	..	..	1,141	P S	D	..	W	Kr	Po	,,	..	6	..	..	178	551	283	123	,,	12	..
552	Dhakundi	..	..	..	440	..	..	..	W	Kr	..	,,	..	..	..	..	6	403	8	23	,,	14	..
553	Kakepar	..	..	..	507	P	..	..	W	Kr	..	,,	..	..	..	..	..	458	23	26	,,	16	..
554	Mendhegaon		..	..	1,002	P	..	..	W	Kr	..	,,	..	..	..	..	14	884	54	50	,,	16	..
555	Bhuyar	..	..	..	2,397	M S	D	El	W	Pr, B, Rs	Po	,,	492	1	..	..	178	1,424	128	174	,,	16	Wd
556	Khokaridhorap		..	..	530	P	..	..	W	Kr	..	,,	212	..	..	..	131	132	1	54	,,	10	..
557	Shiwnala	..	..	..	231	..	..	..	W	Kr	..	,,	68	..	..	..	29	89	16	29	,,	11	..
558	Kanhadgaon		..	..	1,304	P	D	..	W	Kr	..	,,	435	..	..	..	343	348	33	145	,,	10	Wd
559	*Kisanpur Hamesha*		..	..	43	*Uninhabited*	..	..	..	Kr	..	,,	33	..	..	..	..	10	..	..	,,	10	..
560	*Pradhan (Dhorap)*	..	..	..	330	*Uninhabited*	..	..	..	Kr	..	,,	207	..	..	..	9	68	6	40	,,	11	..
561	Chandi	..	..	..	739	..	..	..	W	Pr	..	,,	318	..	..	..	198	132	19	72	,,	12	..
562	Channewada		..	..	228	..	..	..	W	Pr	..	,,	41	..	..	..	54	96	3	34	,,	13	..
563	Chikhali	..	..	..	1,530	P	..	..	W	Pr	..	,,	..	200	..	..	21	1,052	4	253	,,	16	..
564	Kharbi	..	..	..	1,531	P	..	..	W	Pr	..	,,	..	200	..	..	21	1,052	4	254	,,	15	..
565	Thana	..	..	..	656	P	..	..	W	Pr	..	,,	..	144	..	..	..	363	5	144	,,	16	..
566	Kharadi	..	..	..	903	P	..	El	W	Pr	..	,,	..	121	..	..	7	608	8	159	,,	16	..
567	Parsodi	..	..	..	1,053	P	..	El	W	Pr	..	,,	..	344	..	..	..	496	13	210	,,	16	..
568	Rajedahegaon		..	..	1,489	P	..	El	W	Pr	..	,,	..	145	..	..	8	952	26	928	,,	16	Mo
569	Sawati	..	..	..	782	M	..	El	W	Pr	Po	,,	..	..	..	..	5	53	13	691	,,	15	..
570	Kondhi	..	..	..	1,235	P	..	..	W	Pr	..	,,	..	..	..	..	10	633	17	575	,,	16	..
571	Lohara	..	..	..	488	..	..	..	W, R	Kr	..	,,	..	..	..	..	..	232	67	189	,,	16	..
572	Peloha	..	..	..	751	..	..	..	W, R	Kr	..	,,	..	..	..	..	7	127	50	567	,,	17	..
573	Sawari (Jawharnagar)	..			Information not available.																			

2 GONDIA TAHSIL

Location code	Name of village	Total area (acres)	Amenities available within village						Area under different types of land use (in acres)							Nearest town and distance (km)		Remarks (*e.g.*, place of religious, historical or archaeological interest)
			Educational	Medical	Power supply	Drinking water	Communication	Post and telegraph	Staple food	Forest	Cultivable land: Agricultural land (sown with crops, covered by orchards and current fallows): Irrigated (with source and extent)			Cultivable land: Agricultural land (sown with crops, covered by orchards and current fallows): Un-irrigated	Culturable waste	Not available for cultivation			
											W	R	C	O					
(1)	(2)	(3)	(4)	(5)	(6)	(7)	(8)	(9)	(10)	(11)	(12)				(13)	(14)	(15)	(16)	(17)	(18)
1	Sawara	671	P	..	..	W, R, Tk	Kr	..	Rc	..	5	..	..	101	351	38	176	Tirora	16	..
2	Bondrani	1,185	P	..	..	R	Pr	..	,,	..	14	..	..	..	542	334	295	,,	16	..
3	Pipariya	926	P	..	..	W, R	Kr	..	,,	..	6	..	..	55	526	106	233	,,	17	..
4	Arjuni	1,835	P, M	D	El	W, R, Tk	Pr	Po	,,	..	11	528	..	136	701	265	194	,,	15	Fr
5	Mahelgaon	1,597	P	..	El	W, R	Pr	..	,,	..	10	715	..	228	243	85	316	,,	21	..
6	Kindgipar	390	P	..	..	W	Kr	..	,,	..	2	..	..	8	233	61	86	,,	15	..
7	Murdada	2,035	P, M	Fp	El	W, R	Pr	Po	,,	..	18	..	..	1033	314	275	395	,,	20	Wd
8	Khairlanji	1,233	P	..	..	W, Tk	..	..	,,	..	..	213	..	152	595	222	51	,,	15	..
9	Atri	1,131	P	..	El	W, N	Pr	..	,,	..	4	470	..	105	211	235	106	,,	16	..
10	Paraswada	1,397	S	Mc	El	W, R, Tk	Pr	Po	,,	5	..	141	..	155	794	176	126	,,	13	Mo
11	Gondmohadi	1,527	P, M	..	El	W, Tk	Pr	..	,,	..	2	410	..	292	305	393	125	,,	15	..
12	Dawaniwada	1,924	S, P	D	El	W, Tk	Pr	Po	,,	..	5	1235	..	57	348	87	192	,,	22	Mo
13	Chandori Kh.	1,866	P	..	..	W, R	Kr	..	,,	..	..	..	..	25	742	790	309	,,	13	..
14	Boda	2,051	P, M	..	..	W, N, Tk	Pr	..	,,	..	1	699	..	256	668	235	192	,,	20	..
15	Bagholi	1,248	P	..	El	W, R	Pr	..	,,	..	..	64	..	225	656	144	159	,,	12	..
16	Bihiriya	948	P	..	..	W	Pr	..	,,	5	2	83	..	177	421	111	149	,,	10	..
17	Bora	1,518	M	..	El	W	Pr	..	,,	11	..	185	..	165	853	204	100	,,	13	..
18	Indora Bk.	1,088	M	..	El	W, Tk	Pr	..	,,	..	1	320	..	105	327	197	138	,,	9	St
19	Sonegaon	1,859	M	..	..	W	Kr	..	,,	..	12	615	..	91	702	270	169	,,	12	..
20	Sejgaon	1,322	..	..	El	W, Tk	Kr	Po	,,	..	3	302	..	273	590	43	111	,,	15	St
21	Karti Kh.	1,488	P	..	..	W, R	Pr	..	,,	..	5	..	..	1	993	31	458	..	8	..
22	Karti Bk.	1,802	..	..	El	W	Pr	Po	,,	..	..	575	..	334	571	173	149	,,	7	..
23	Sahejpur	1,422	P	..	..	W, Tk	Kr	..	,,	..	5	76	..	295	844	142	60	,,	15	..
24	Khalbanda	1,157	P	..	..	W	Pr	..	,,	..	1	83	..	173	194	478	228	,,	18	..
25	Berdipar	2,333	M	..	..	W, C	Pr	Po	,,	..	18	992	..	364	525	255	179	,,	8	St
26	Ekodi	1,914	P, M, S	D, Mc	El	W	Pr	Po	,,	..	2	298	..	..	1,326	189	104	,,	12	Th
27	Tikayatpur	403	P	..	..	W	Pr	..	,,	..	..	..	..	53	183	138	29	Gondia	15	..
28	Paldongri	2,691	M	..	El	W, Tk	Pr	..	,,	..	4	51	..	856	778	741	261	Tirora	5	..
29	Dandegaon	2,078	M	..	El	W, Tk	Pr	Po	,,	..	3	..	..	452	1,218	306	99	,,	5	Mo
30	Majitpura	1,398	P	..	El	W	Pr	..	,,	..	2	188	..	141	551	420	96	Gondia	14	..
31	Kawalewada	3,446	M	..	El	W, R, Tk	Kr	Po	,,	..	5	972	..	416	1,082	405	566	,,	4	..
32	Jamunia	1,226	P	..	..	W	Pr	..	,,	..	..	581	..	37	233	296	79	,,	7	..
33	Kochewahi	1,769	P	D	..	W	Pr, Rs	Po	,,	..	9	341	174	..	596	462	187	Tirora	7	..
34	Chirekhani (1)	1,382	P			W	Pr		,,	..	2	589	264	..	315	77	135	,,	1	Mo
	CHIREKHANI (2)	..	INCLUDED IN URBAN AREA V																	
35	Barbaspura	1,097	P	..	..	W	Pr	..	,,	..	4	110	65	1	536	270	111	,,	9	..
36	Gangazari	3,389	M	D	El	W, Tk	Pr, Rs	Ph	,,	1,387	1	401	37	..	270	1,113	180	Gondia	14	..
37	Mundipar	1,183	P	..	..	W	Kr	..	,,	..	3	256	152	4	517	70	181	Tirora	3	..
38	Gumadhawada	1,149	P	..	..	W C	Pr	Po	,,	..	..	493	44	..	303	197	112	,,	4	..
39	Dhamanewada	1,021	P	..	..	W	Pr	..	,,	793	2	..	290	..	360	359	117	,,	12	..
40	*Sangrampur*	258	*Uninhabited*				Kr	..	,,	47	..	..	..	..	26	166	19	,,	12	..
41	Mandwi	966	M	D	El	W, R, Tk	Kr	..	,,	..	4	178	132	3	343	126	180	,,	4	..
42	Belati Bk.	913	P, M	..	..	W	Kr Rs	..	,,	..	3	326	102	..	376	28	78	,,	2	.. Vithal Rakhumai t.
43	Khairbodi (1)	1,584	P	..	..	W	Pr	..	,,	..	1	710	148	..	444	111	170	,,	1	..
	KHAIRBODI (2)	..	INCLUDED IN URBAN AREA V																	
44	Junewani	1,518	P	..	..	W, C	Kr	..	,,	1,117	..	..	..	..	140	230	31	,,	18	..

45	Bitoli	..	..	..	635	P	..	..	W, C	Kr	..	„	..	3	..	80	..	340	30	182	„	7	..
45A	TIRORA	..	..	..	..	URBAN AREA V																	
45B	BELATI Kh.	..	..	..	..	INCLUDED IN URBAN AREA V																	
46	Mendipur	..	..	..	1,138	P	..	..	W, Tk, C	Pr, B	..	„	..	..	..	297	183	283	296	79	„	5	Su
47	*Wadhona*	..	..	..	330	*Uninhabited*		..	..	..	..	..	86	..	90	..	6	44	85	19	„	5	..
48	Nimgaon	..	..	..	1,135	P	..	..	W	Kr	..	„	749	..	95	..	30	107	76	78	„	8	..
49	Salebardi	..	..	..	602	M	..	..	W, Tk	Kr	..	„	..	..	36	..	122	383	29	32	„	6	..
50	Dhadri	..	..	..	829	P	..	..	W	Kr	..	„	..	2	..	..	199	508	50	70	„	3	..
51	Churadi	..	..	..	762	P	..	..	W, Tk, C	Pr	..	„	..	4	311	..	125	136	113	73	„	2	..
52	Bhiwapur	..	..	..	960	P	..	..	W, C	Kr	..	„	..	..	371	..	37	252	227	73	„	5	..
53	Indora Kh.	..	..	..	1,642	M	..	..	W	Kr	..	„	..	5	340	..	215	240	604	238	„	8	..
54	*Dhodari*	..	..	..	221	*Uninhabited*		..	W	..	..	..	72	..	80	..	..	10	25	34	„	7	..
55	Chandori Bk.	..	..	..	971	M	..	El	W, R	Kr	..	„	..	10	..	..	44	717	29	171	„	10	..
56	Bhambodi	..	..	..	606	P	..	..	W, N	Kr	..	„	..	1	..	..	..	525	38	42	„	9	..
57	Sonoli	..	..	..	422	P	..	..	W, Tk	Kr	..	„	..	..	..	..	52	317	20	33	„	7	..
58	Khurkhudi	..	..	..	675	P	..	..	W	Pr, B	..	„	..	2	..	..	25	540	56	52	„	7	..
59	Umari	..	..	..	900	P	..	..	W, Tk	Kr	..	„	..	1	..	..	150	569	112	68	„	4	..
60	Malpuri	..	..	..	1,110	P	..	..	W, Tk	Pr, B	..	„	..	5	..	..	295	578	134	98	„	5	..
61	Garada	..	..	..	1,356	M	..	El	W	Pr	..	„	..	8	..	..	428	434	358	128	„	5	..
62	Chikhali	..	..	..	1,380	M	..	..	W	Kr	Po	„	..	6	335	..	342	469	143	85	„	4	..
63	Khamari	..	..	..	629	P	..	..	W	Kr	..	„	..	5	125	..	106	224	101	68	„	9	..
64	Khadaki	..	..	..	735	M	..	..	W	Pr, B	..	„	..	6	37	..	177	197	154	164	„	12	..
65	Rustampur	..	..	..	292	..	..	..	W, N	Kr	..	„	30	..	..	..	130	19	62	51	„	15	..
66	Ghatkuroda	..	..	..	1,459	P	..	El	W, Tk	Kr	..	„	..	59	..	..	17	752	8	623	„	13	..
67	Sarandi	..	..	..	1,490	M	D	El	W	Pr, B	Po	„	140	11	..	..	290	523	348	178	„	7	Th
68	Wihirgaon	..	..	..	1,360	P	..	El	W, Tk	Pr, B	..	„	..	2	164	..	63	675	311	145	„	9	..
69	Wirsi	..	..	..	1,090	P	..	..	W, Tk	Pr, B	..	„	..	6	304	..	100	582	9	89	„	7	..
70	Ghogra	..	..	..	1,353	M	..	..	W, R, N	Pr, B	..	„	..	11	108	..	142	518	338	236	„	12	..
71	Mundikota	..	..	..	1,195	M, S	D, Mc	El	W	Pr, Rs	Po	„	..	9	211	..	147	461	144	223	„	11	Mo
72	Panjara	..	..	..	826	P	..	..	W	Pr, B	..	„	..	..	100	..	130	382	147	67	„	9	..
73	Thanegaon	..	..	..	1,260	M	..	..	W	Pr, B	Po	„	..	7	483	..	242	229	172	127	„	10	..
74	Sukdi	..	..	..	930	S, M	Hc, Fp	El	W	Pr, B	Po	„	..	5	502	..	29	158	97	139	„	14	Fr
75	Dongargaon	..	..	..	485	P	..	..	W	Pr, B	..	„	..	5	325	..	34	65	18	38	„	12	..
76	Bodalkasa	..	..	..	1,164	P	..	..	W	Pr, B	..	„	130	4	294	..	144	122	229	241	„	16	..
77	Ghoti	..	..	..	686	P	..	..	W	Kr	..	„	109	..	42	..	..	33	271	231	„	17	..
78	Govindtola (FV)	..	..	..	378	..	..	..	..	Kr	..	„	..	..	..	..	..	378	..	..	„	17	..
79	Isapur	..	..	..	456	P	..	..	W	Kr	..	„	..	..	120	..	60	157	81	38	„	10	..
80	Khodgaon	..	..	..	397	P	..	..	W	Pr, B	..	„	..	..	..	..	137	206	9	45	„	11	..
81	Lakhegaon	..	..	..	996	M	..	El	W	Pr, B	..	„	154	7	216	..	101	399	49	70	„	9	Tu
82	Bopesar	..	..	..	539	P	..	El	W, C	Pr B	..	„	..	..	168	..	106	213	8	44	..	9	..
83	Mendha	..	..	..	1,280	M	..	El	W	Pr, B	..	„	..	..	412	..	94	620	91	63	„	12	..
84	Pindkepar	..	..	..	1,585	P	..	El	W	Pr, B	..	„	400	1	395	..	137	112	353	187	„	16	..
85	Mangezari	..	..	..	487	P	..	..	W	Kr	..	„	93	..	..	..	179	36	99	80	„	18	..
86	Nawegaon Kh.	..	..	..	1,162	P	..	..	W, Tk	Pr, B	..	„	2	1	483	..	106	156	300	114	„	13	..
87	Yedamakot	..	..	..	1,242	P	..	..	W, Tk	Pr, B	..	„	41	..	439	..	12	389	270	91	„	12	..
88	Khopada	..	..	..	671	P, M	..	El	W, C	Kr	..	„	..	..	190	..	151	133	136	61	„	12	..
89	Gangla	..	..	..	693	P, M, S	D	..	W, C	Pr, B	Po	„	..	2	180	..	161	134	122	94	„	10	St
90	Alezari	..	..	..	929	P	..	..	W	Pr, B	..	„	4	..	..	..	144	213	505	63	„	14	..
91	Baiwada	..	..	..	541	P	..	..	W, C	Kr	..	„	..	..	145	..	59	164	121	52	„	10	..
92	Nawargaon	..	..	..	617	P	..	..	W, Tk, C	Pr	..	„	..	..	200	..	84	117	158	58	„	9	..
93	Satona	..	..	..	1,103	P	..	El	W, Tk, C	Pr, B	..	„	..	..	220	..	150	334	318	81	„	11	..
94	Wadgaon	..	..	..	1,099	S	D	El	W, Tk, C	Pr, B	Po	„	..	4	444	..	146	249	123	134	„	12	Wd
95	Berdipar	..	..	..	1,195	P	..	..	W, Tk	Pr, B	..	„	174	..	47	..	164	442	176	192	„	15	..
96	*Kowesar*	..	..	..	209	*Uninhabited*		..	..	..	..	„	92	..	..	..	17	14	53	33	„	16	..
97	Balapur	..	..	..	1,866	P	..	..	W, Tk	Kr	..	„	424	..	..	..	145	43	580	674	„	15	..
98	Kodobarra	..	..	..	835	P	..	..	W	Kr	..	„	333	..	..	..	98	82	203	119	„	19	..
99	Manora	..	..	..	1,403	P	..	..	W, Tk	Kr	..	„	90	..	572	..	76	299	288	78	„	16	..
100	Kesalwada	..	..	..	1,225	M	..	El	W, C	Kr	Po	„	..	1	363	..	153	551	67	90	„	15	..
101	Ledada	..	..	..	794	P	..	..	W	Kr	..	„	..	..	215	..	144	259	121	55	„	10	..
102	Borgaon	..	..	..	594	P	..	El	W	Pr, B	..	„	..	..	159	..	169	176	68	22	„	12	Th
103	Khursipar	..	..	..	789	P	..	..	W, Tk	..	..	„	44	1	..	..	184	348	151	61	„	15	..
104	Selotpar	..	..	..	734	P	..	..	W, Tk, C	Kr	..	„	..	2	74	..	130	301	165	53	„	15	..
105	Murpar	..	..	..	997	P	..	..	W	Pr, B	..	„	..	..	105	..	130	500	159	103	„	17	..
106	Silli	..	..	..	960	P	..	..	W	Pr, B	..	„	..	5	98	..	430	224	124	79	„	15	..
107	Mahali	..	..	..	935	P	..	..	W, C	Pr, B	..	„	59	..	89	..	114	276	235	62	„	8	..
108	Maregaon	..	..	..	897	P	..	..	W, C	Pr	..	„	..	..	328	..	57	287	146	79	„	16	..
109	Bhajepar	..	..	..	1,565	M	..	El	W, Tk	Kr	..	„	125	1	43	..	310	604	231	251	„	15	..
110	Nilagondi	..	..	..	390	P	..	..	W	Pr, B	..	„	38	..	129	..	70	48	60	45	„	16	..

Location code	Name of village	Total area (acres)	Amenities available within village						Staple food	Area under different types of land use (in acres)							Nearest town and distance (km)		Remarks (e.g., place of religious, historical or archaeological interest)
			Educational	Medical	Power supply	Drinking water	Communication	Post and telegraph		Forest	Cultivable land: Agricultural land (sown with crops, covered by orchards and current fallows): Irrigated (with source and extent)				Cultivable land: Agricultural land (sown with crops, covered by orchards and current fallows): Un-irrigated	Culturable waste	Not available for cultivation		Market day	
											W	R	C	O						
(1)	(2)	(3)	(4)	(5)	(6)	(7)	(8)	(9)	(10)	(11)	(12)				(13)	(14)	(15)	(16)	(17)	(18)
111	Sarra	1,030	P	..	..	W, Tk, C	Pr	..	Rc	74	..	268	..	200	200	179	109	Tirora	15	..
112	*Kachekhani*	348	*Uninhabited*	..	..	W	Kr	..	,,	..	..	..	..	148	49	120	31	,,	18	..
113	Khairi	841	P	..	..	W	Kr	..	,,	..	..	245	..	23	334	186	53	,,	18	..
114	Murmadi	1,346	P	D	..	W	Pr	..	,,	..	..	243	..	101	773	172	57	,,	18	..
115	Koyalari	1,071	M	..	..	W, Tk, C	Pr	..	,,	130	1	240	..	269	158	198	75	,,	15	Fr
116	Kodelohara	1,074	M	..	..	W, Tk, C	Pr	..	,,	130	1	240	..	269	159	198	77	,,	17	Mo
117	Sonekhari	730	P	..	..	W	Pr	..	,,	..	5	28	..	132	316	191	58	,,	20	..
118	*Budhewada*	27	*Uninhabited*	..	..	W	Kr	..	,,	..	..	10	..	11	1	2	3	,,	14	..
119	Khedhepar	668	P	..	..	W	Pr	..	,,	..	1	112	..	130	218	160	47	,,	20	..
120	Nawezari	900	M, S	..	El	W	Pr	Po	,,	..	..	170	..	137	220	288	85	,,	18	..
121	Nandalapur	624	..	..	..	W, Tk, C	Kr	..	,,	102	..	59	..	110	58	138	157	,,	20	..
122	*Arabkasa*	165	*Uninhabited*	..	..	..	Kr	..	,,	164	..	..	..	..	..	..	1	,,	19	..
123	Sitepar	620	P	..	..	W	Pr	..	,,	..	1	240	..	123	104	100	61	,,	20	..
124	*Mardagondi*	270	*Uninhabited*	..	..	W, Tk, C	Kr	..	,,	..	..	34	..	23	20	175	18	,,	21	..
125	Lonara	792	P	..	..	W, Tk, C	Kr	..	,,	155	..	142	..	147	93	160	95	,,	21	..
126	*Kamkazari*	124	*Uninhabited*	..	..	..	Kr	..	..	..	..	..	..	..	12	87	25	,,	22	..
127	Chorkhamara	841	P	..	..	W, Tk	Pr	..	,,	162	..	..	..	52	119	11	497	,,	20	..
128	Malkazari	203	..	..	..	..	Kr	..	,,	113	..	..	..	22	19	21	28	,,	20	..
129	Kulpa	502	P	..	..	W	Pr	..	,,	..	..	..	37	..	96	77	243	49	,,	20	..
130	Birsola	1,999	P	..	El	W, R	Kr	..	Rc,Wh,J	..	70	..	..	19	1,477	158	275	Gondia	19	..
131	Kasa	1,923	P	..	El	W	Pr	..	,,	..	141	..	..	141	1,021	271	349	,,	30	..
132	Satana	1,232	P, M	..	El	W	Kr, Pr	..	,,	..	17	..	..	144	818	130	123	,,	17	.. Shiv t.
133	Korni	1,020	P	..	El	W	Kr, Pr	..	,,	197	16	..	..	242	1,016	278	180	,,	17	.. Vithal Rakhumai t.
134	Dangurli	1,964	P	..	El	W, R	Pr	..	,,	..	22	..	..	195	902	256	589	,,	22	..
135	Tedhawa	1,610	P	..	El	W	Pr	..	,,	100	7	..	..	317	540	351	295	,,	19	..
136	Kati	2,702	M	D, Mc	El	W,Tk	Pr	Po	,,	..	91	..	..	548	1,326	449	288	,,	17	Su
137	Sherkatola	580	..	..	..	W	Kr	..	,,	13	2	..	..	23	345	153	44	,,	19	..
138	Dhamangaon	1,023	P	..	El	W	Kr, Pr	..	,,	..	2	..	..	68	841	51	61	,,	16	..
139	Changera	1,456	P	..	El	W,Tk	Kr, Pr	..	,,	57	..	..	..	319	617	364	99	,,	15	..
140	Banathar	2,535	M	D, Fp	El	W	Kr, Pr	Po	,,	..	92	..	..	413	1,587	201	242	,,	17	Th
141	Kinhi	1,940	P	..	El	W	Kr	..	,,	..	..	..	..	80	1,065	551	244	,,	18	..
142	Dasgaon Kh.	1,324	P	D	El	W	Pr	..	,,	..	..	..	..	217	929	88	90	,,	16	..
143	Makdi	840	P	..	..	W,Tk	Pr	..	,,	..	..	..	..	249	309	195	87	,,	16	..
144	Wadegaon	832	P, M	..	El	W	Kr	..	,,	..	55	..	..	6	670	60	41	,,	15	..
145	Umari	555	P	..	..	W,Tk	Kr	..	,,	..	..	..	..	39	489	19	8	,,	12	..
146	Bagholi	1,886	P	..	..	W,Tk	Kr	..	,,	..	1	..	..	244	1,257	251	133	,,	14	..
147	Rajegaon	1,448	P, M	..	..	W,Tk	Pr	..	,,	..	..	..	..	107	1,074	207	60	,,	15	..
148	Kochewahi	1,650	P	..	El	W	Kr	..	,,	..	..	..	..	109	1,212	235	94	,,	17	Mo
149	Dasgaon Bk.	1,199	P	D	El	W	Pr	Po	,,	29	..	..	..	141	757	156	116	,,	15	..
150	Secni	1,161	M	..	..	W	Kr	..	,,	81	..	..	..	187	843	32	18	,,	11	..
151	Deori	1,829	P	..	..	W	Pr	..	,,	372	6	..	..	183	517	573	178	,,	16	..
152	Sonbihari	2,889	P	..	..	W	Pr	..	,,	871	1	..	..	357	718	817	125	,,	15	..
153	Nilaj	1,563	M	..	..	W,Tk	Pr	..	,,	188	1	..	..	162	1,104	88	20	,,	10	..
154	Garra	1,661	P, M	..	..	W	Pr,Rs	Po	,,	..	1	..	..	274	1,147	103	136	,,	12	..
155	Gonditola	623	P	..	..	W	Pr	..	,,	..	..	..	..	142	334	97	50	,,	9	..
156	Sirpur	1,394	P, M	..	El	W,Tk	Kr	..	Rc	..	..	..	..	107	1,074	207	6	,,	14	St
157	Chhipiya	1,860	P, M	..	..	W,R,Tk	Pr,B	Po	,,	473	8	..	..	331	425	267	356	,,	12	Su
158	Wirsi	1,000	P	..	El	W,Tk	Pr,B	..	,,	..	1	..	..	212	283	68	436	,,	13	..
158-A	Warsi camp	Information not available.																		
159	Murpur	578	P	..	El	W	Pr,B	..	,,	..	..	..	..	32	416	82	48	,,	10	..
160	Pipartola	317	P	..	..	W,Tk	Pr,B	..	,,	..	..	..	..	42	246	24	5	,,	8	..

161	Girola	..	..	..	508	P, M	..	El	W,Tk	Pr,B	..	Rc,Wh	...	2	...	..	234	193	63	16	,,	5	Su	
162	Rawanwadi	..	..	..	1,048	M	Fp, Hc	El	W	Pr,B	Po	,,	..	..	..	..	143	749	77	79	,,	9	Wd	
163	Chargaon	..	..	..	1,317	P, M	..	El	W,Tk	Kr,B	..	,,	..	..	..	..	236	913	90	78	,,	11	..	
164	Mogra	..	..	..	1,121	P	..	El	W	Kr,B	..	,,	..	1	..	..	163	811	83	63	,,	14	..	
165	Paraswada	..	..	..	527	P	..	El	W	Pr	Po	,,	...	2	..	..	97	220	23	185	,,	16	..	
166	Baniyatola	..	..	..	500	P	..	..	W	Kr	..	Rc	..	1	..	..	11	187	227	74	,,	22	..	
167	Dhapewada	..	..	..	2,935	P, S	D	El	W,R	Pr,B	Po	Rc,Wh	..	24	..	..	1,017	1,344	153	397	,,	12	..	Vithal Rakhumai and Ram t.
168	Nawegaon	..	..	..	2,987	S	..	El	W,R,Tk	Pr,B	..	,,	70	5	..	..	524	1,529	572	287	,,	10	..	Datta t.
169	Raipur	..	..	..	1,335	M	..	..	W,Tk	Pr,B	..	,,	207	..	..	..	469	245	335	89	,,	12	..	
170	Bhadutola	..	..	..	341	..	..	..	W	Pr,B	..	,,	..	..	..	..	78	160	67	36	,,	12	..	
171	Kanhartola	..	..	..	369	P	..	..	W,Tk	Pr,B	..	,,	..	..	..	..	116	213	31	9	,,	8	Wd	
172	Lahitola	..	..	..	359	P	..	..	W,Tk	Pr,B	..	,,	..	1	..	..	208	112	30	8	,,	8	..	
173	Lohara	..	..	..	1,795	P	..	..	W,Tk	Pr,B	..	,,	469	..	..	..	391	238	593	104	,,	10	..	Vishnu t.
174	Ghiwari	..	..	..	1,680	P	..	El	W,Tk	Pr,B	..	,,	46	1	..	..	253	1,244	110	20	,,	12	..	
175	Sawari	..	..	..	2,703	P, M	..	El	W	Pr, Rs	..	,,	..	3	..	..	728	1,657	108	207	,,	8	..	
176	Arjuni	..	..	..	962	P	..	El	W	Pr	...	,,	..	3	..	..	84	746	48	81	,,	10	..	
177	Zilmili	..	..	..	2,465	P	..	..	W,Tk	Pr,B	..	Rc	..	1	..	..	206	1,367	540	351	,,	17	..	
178	Ghattemni	..	..	..	2,323	P	..	..	W,R	Pr,B	..	,,	..	2	..	..	140	1,505	421	255	,,	22	Fr	
179	Polatola	..	..	..	149	P	..	..	W,R	Kr	..	Rc,Wh	29	..	..	..	99	10	4	7	,,	23	..	
180	Sonpuri	..	..	..	1,233	P, S	D	..	Tk	Pr	..	,,	110	1	..	..	191	452	379	100	,,	10	..	
181	Nilagondi	..	..	..	1,032	P	D	..	W	Pr	..	,,	..	..	..	..	161	544	226	101	,,	17	..	
182	Ratnara	..	..	..	1,345	M, S	..	El	W	Pr	Po	,,	..	2	..	..	318	671	240	114	,,	9	Th	
183	Pandharabodi	..	..	..	1,351	M, S	D	El	W	Pr	Po	,,	..	4	..	..	601	604	107	35	,,	6	St	
184	Nawegaon	..	..	..	431	P	..	..	W,Tk	Pr	..	,,	..	1	..	..	264	119	39	8	,,	5	..	
185	Nawatola	..	..	..	186	P	..	..	W,Tk	Kr	..	,,	..	..	..	..	72	84	26	4	,,	5	..	
186	Khatia	..	..	..	1,443	M	..	El	W	Pr	..	,,	..	1	..	..	357	799	44	242	,,	12	..	
187	Wirsi	..	..	..	1,169	P	..	..	W	Kr	..	,,	220	..	..	..	324	234	300	88	,,	12	Fr	
188	Wadad	..	..	..	2,412	P	D	El	W	Kr	..	,,	761	6	..	..	883	362	178	192	,,	20	..	
189	Kohka	..	..	..	1,237	P	..	..	W,Tk	Kr	..	,,	131	..	..	..	170	401	427	108	,,	13	..	Vithal Rakhumai t.
190	Ambhora	..	..	..	1,356	P, M	..	El	W	Kr	..	,,	..	1	..	..	244	931	97	83	,,	3	..	
191	Kamtha	..	..	..	2,482	P, M, S	D, Mc	El	W,Tk	Pr,B	Po	Rc	..	2	..	..	563	1,213	206	498	,,	16	Mo, Th	
192	Panjara	..	..	..	1,347	P	..	..	W,Tk	Pr,B	..	,,	1	3	..	..	260	737	231	115	,,	17	St	
193	Jartal	..	..	..	551	..	..	..	W	Pr	..	Rc,Wh	347	..	..	..	50	91	37	26	,,	11	..	
194	Saitola	..	..	..	307	P	..	..	W	Pr	Po	,,	..	..	..	..	166	250	8	33	,,	9	..	
195	Jabartola	..	..	..	657	P	..	..	W	Pr	..	,,	..	3	..	..	263	338	35	18	,,	4	..	
196	Nagara	..	..	..	3,320	P, M	..	El	W	Pr,B	Po	,,	..	13	..	..	639	2,275	109	284	,,	2	Fr	
197	Barana	..	..	..	1,145	P, M	D	..	W	Pr,B	Po	,,	167	1	..	..	309	482	87	90	,,	9	..	
198	Mundipar	..	..	..	852	P	..	..	W	Pr	..	,,	..	1	..	..	130	571	70	80	,,	11	..	
199	Boda	..	..	..	753	P	..	..	W, R	Pr	..	Rc	..	2	..	..	47	497	150	57	,,	22	..	
200	Girola	..	..	..	2,209	P, M	..	..	W	Pr	Po	,,	..	5	..	..	76	1,449	509	170	,,	22	Su	
201	Karutola	..	..	..	298	P	..	..	W	Pr	...j	Rc,Wh	..	9	..	..	201	47	10	31	,,	21	..	
202	Zadutola	..	..	..	548	P	..	..	W	Kr	..	,,	..	3	..	..	279	57	20	249	,,	20	..	
203	Khatitola	..	..	..	748	..	..	..	W,Tk	Pr	..	,,	121	6	..	..	98	195	84	244	,,	18	..	
204	Bhanpur	..	..	..	985	M	Hc, Fp	El	W,Tk	Kr,Pr	Po	,,	134	5	..	..	383	228	103	132	,,	9	Su	Shiv t.
205	Hiwara	..	..	..	1,152	P	..	El	W,Tk	Pr	..	,,	..	5	..	..	184	554	339	70	,,	7	..	
206	Barbaspura	..	..	..	998	P	..	..	W	Kr	..	,,	..	..	..	..	172	744	30	52	,,	2	..	
207	Takri	..	..	..	478	P, M	..	..	W	Pr	..	,,	..	1	..	..	56	353	44	24	,,	22	..	
208	Pardibandha		..	..	1,587	P	..	El	W,Tk	Kr,Pr	..	,,	..	..	..	..	493	671	160	263	,,	11	..	
209	Sejgaon	..	..	..	1,009	P	..	..	W,Tk	Pr	..	,,	126	1	..	..	275	211	14	382	,,	8	..	
210	Kudwa (1)	..	..	..	2,120	M	..	El	W	Pr	..	,,	130	7	..	..	585	702	315	381	,,	1	..	
	KUDWA (2)	..	..	..	INCLUDED IN URBAN AREA IV																			
211	Katangi Kala (1)	..	..		1,832	..	..	El	W	Pr,B	Po	,,	125	11	..	..	329	901	302	164	,,	1	..	
	KATANGI KALA (2)	..	..		INCLUDED IN URBAN AREA IV																			
212	Mundipar	..	..	..	1,153	P	..	El	W,Tk	Pr	..	,,	..	2	..	..	314	330	82	425	,,	6	..	
213	Kindgipar	..	..	..	1,556	P	..	El	W,Tk	Pr	Po	,,	199	..	..	..	175	371	523	288	,,	11	..	
214	Dongargaon	..	..	..	1,150	M	..	El	W,Tk	Pr,B	..	,,	..	2	..	..	462	485	133	68	,,	10	..	
215	Fattepur	..	...	..	1,512	P	..	..	W	Pr	..	,,	35	..	..	...	375	323	461	118	,,	8	..	
216	Dhakni	..	..	..	512	M	..	El	W,Tk	Pr	..	,,	..	12	..	..	471	668	32	329	,,	6	..	
217	Nangpura (1)	..	..		716	P	..	El	W	Kr	Po	,,	..	..	..	..	180	298	106	132	,,	1	..	
	NANGPURA (2)		..		INCLUDED IN URBAN AREA IV																			
218	Kharra	..	..	...	3,116	P	..		W	Pr,B	...	,,	513	..	..	..	328	753	922	600	,,	10	..	
218-A	GONDIA	..	..	..	URBAN AREA IV																			
218-B	GONDIA KH.	..	..		INCLUDED IN URBAN AREA IV																			
219	Chutiya	..	..	...	3,201	M	D	El	W	Kr	Po	,,	665	3	..	..	976	462	41	1,054	,,	5	..	
220	Pindkepar (1)	..	..		1,182	P	..	..	W	Kr	...	,,	..	3	..	..	81	755	238	105	,,	2	..	
	PINDKEPAR (2)	..	..		INCLUDED IN URBAN AREA IV																			
221	Fulchur	..	...	...	1,826	M, S	..	El	W	Pr, B	Po	Rc, Wh, J	..	5	..	..	217	1,249	109	246	,,	1	..	
222	Nawargaon Kala	...	...		1,445	P, M	..	...	W, Tk	Kr	Po	Rc	..	..	..	..	68	976	290	111	,,	12	Wd	
223	Asoli	..	...	...	1,622	P, M	...	..	W	Kr	..	,,	..	..	..	..	257	1,033	211	121	,,	8	Th	
224	Karanji	..	..	.	1,574	P	...	..	W, R, Tk	Kr	...	,,	..	..	..	..	180	1,073	176	145	,,	14	Fr	
225	Temni	..	..	..	1,211	P, M	...	..	W	Kr	..	,,	..	..	..	..	120	791	195	105	,,	5	..	

Location code	Name of village	Total area (acres)	Amenities available within village						Area under different types of land use (in acres)									Nearest town and distance (km)	Market day	Remarks (*e.g.*, place of religious, historical or archaeological interest)
			Educational	Medical	Power supply	Drinking water	Communication	Post and telegraph	Staple food	Forest	Cultivable land: Agricultural land (sown with crops, covered by orchards and current fallows): Irrigated (with source and extent)				Cultivable land: Agricultural land (sown with crops, covered by orchards and current fallows): Un-irrigated	Culturable waste	Not available for cultivation			
											W	R	C	O						
(1)	(2)	(3)	(4)	(5)	(6)	(7)	(8)	(9)	(10)	(11)	(12)				(13)	(14)	(15)	(16)	(17)	(18)
226	Irri	1,612	P, M	..	El	W	Kr	..	Rc	..	..	..	..	265	906	262	179	Gondia	11	St
227	Katurli	970	P, M	..	..	W, Tk	Kr	..	,,	..	..	..	..	283	563	75	49	,,	8	..
228	Chulod	2,005	P, M	..	..	W, Tk	Kr	Po	,,	..	..	..	..	393	1,119	318	175	,,	5	Th
229	Nawargaon Kh.	834	P	..	..	W	Kr	..	,,	..	..	..	..	258	302	203	71	,,	6	..
230	Suplipar	1,581	P, M	..	..	W, Tk	Kr	..	,,	..	..	..	..	552	814	96	119	,,	23	..
231	Morwahi	1,561	P, M	D	..	W	Kr	..	,,	..	..	..	..	377	798	276	110	,,	8	Su
232	Khamari	3,587	P, M, S	D	El	W	Pr	Po	,,	..	..	..	..	1,135	1,476	601	375	,,	8	Wd
233	Datora	1,717	P, M	..	..	W, Tk	Kr	Po	,,	..	..	..	..	411	733	414	159	,,	6	Mo
234	Sitepar	1,773	P, M	..	El	W, Tk	Kr	Po	,,	..	..	..	..	627	851	146	149	,,	21	Mo
235	Dongargaon	749	P	..	..	W, Tk	Kr	..	,,	..	..	..	..	297	282	61	109	,,	22	..
236	Gudama	1,642	P, M	..	..	W	Pr, Rs	Po	,,	..	..	..	..	452	727	253	210	,,	11	Th
237	Basipar	1,013	P	..	..	W, Tk	Kr	..	,,	..	..	..	..	334	187	358	134	,,	13	..
238	Lendezari	986	P	..	..	W, C, Tk	Kr	..	,,	97	..	..	..	354	157	278	100	,,	7	..
239	Rapewada	1,361	P, M	..	..	W, R	Kr	..	,,	..	..	..	..	339	752	187	83	,,	6	..
240	Karanja	1,922	M	..	El	W, Tk	Pr	Po	,,	..	..	..	..	1,003	420	260	239	,,	5	Fr
241	Adasi	2,762	S	..	El	W	Pr	..	,,	..	..	..	..	773	1,107	475	407	,,	11	Su
242	Bhajiyapar	1,139	P	..	..	W	Kr	..	,,	..	..	..	..	135	725	195	84	,,	20	..
243	Pangadi	3,446	P	..	..	W	Kr	..	,,	1,320	..	..	..	..	153	1,679	294	,,	14	..
244	Gondekhari	607	P	..	..	W, Tk	Kr	..	,,	..	..	..	..	136	289	145	37	,,	9	..
245	Dawwa	1,431	M	..	..	W, Tk	Kr	..	,,	..	..	..	..	768	424	215	24	,,	8	..
246	Tumkheda Kh.	1,445	P, M	..	..	W, Tk	Kr	..	,,	..	..	..	..	705	451	173	116	,,	6	Fr
247	Shaharwani	1,860	P	D	..	W, Tk	Kr	Po	,,	124	..	..	..	509	608	437	182	,,	13	Fr
248	Tumkheda Bk.	1,360	M	..	El	W	Pr	..	,,	..	..	..	..	529	450	237	144	,,	9	Mo
249	Chirchalbandh	2,099	P, M	..	..	W, Tk	Kr	Po	,,	..	..	..	..	308	1,375	231	185	,,	19	St
250	*Girola*	1,769	*Uninhabited*	..	..	W	Kr	..	,,	1,243	..	..	..	..	..	..	526	,,	14	..
251	Tanda	1,642	P, M	..	El	W, Tk	Pr, B	Po	,,	..	..	..	..	564	670	275	133	,,	13	..
252	Sonegaon	1,817	P	..	..	W, Tk	Kr	..	,,	343	..	..	..	219	445	658	152	,,	13	..
253	Kawalewada	1,995	S	D, Hc	..	W	Pr	Po	,,	..	..	..	..	916	726	165	188	,,	6	Wd
254	Satwa	531	P	..	..	W	Kr	..	,,	..	..	..	..	244	215	38	34	,,	11	..
255	Gankhaira	1,196	M	..	..	W, Tk	Pr, Rs	Po	,,	..	..	..	..	577	380	88	151	,,	9	Mo
256	Khurshipar	1,622	P	..	..	W	Kr	..	,,	..	..	..	..	218	1,097	199	108	,,	17	Th
257	Chichgaon	1,235	P	..	..	W	Kr	..	,,	..	..	..	..	537	450	132	116	,,	11	..
258	Hirdamali	1,506	P, M	..	El	W	Pr	..	,,	..	..	..	..	706	466	76	168	,,	11	..
259	Mohagaon Bk.	2,445	P, M	..	..	W	Pr, B	Po	,,	..	..	..	..	946	813	463	223	,,	6	..
260	Dahegaon	942	P	..	El	W	Pr, B	..	,,	..	..	..	..	345	414	107	76	,,	14	Wd
261	Nawargaon	1,387	P	..	..	W	Kr	..	,,	515	..	..	..	452	100	163	157	,,	14	..
262	Purgaon	1,238	P, M	..	..	W	Pr	..	,,	..	..	..	..	556	398	166	118	,,	13	..
263	Borgaon	982	P, M	..	..	W, Tk	Kr	Po	,,	49	..	..	..	466	193	239	35	,,	13	..
264	Dawdipar	1,025	P, M	..	..	W, Tk	Kr	..	,,	..	..	..	..	438	411	93	83	,,	14	..
265	Bagadbandh	2,527	S	..	..	W	Kr	..	,,	1,395	..	..	..	252	51	647	182	,,	14	..
266	Bagholi	817	P	..	..	W, Tk	Kr	..	,,	..	..	..	..	55	477	211	74	,,	12	..
267	Silegaon	819	P	..	..	W	Pr	Po	,,	..	..	..	..	361	355	15	88	,,	14	..
268	Goregaon	2,421	P, M	Hc, Pp	El	W, Tk	Kr, Rs	Po	,,	..	..	..	..	442	1,163	582	234	,,	14	St
269	Zanjya	874	P	..	..	W, R, Tk	Kr	..	,,	..	..	..	..	335	388	86	65	,,	13	..
270	Khadipar	875	P	..	..	W, Tk	Kr	..	,,	..	..	..	..	237	332	220	86	,,	16	..
271	Kurhadi	1,732	M	D	..	W	Pr	Po	,,	..	..	..	..	484	586	456	206	,,	15	Su
272	Bote	1,373	P	..	..	W	Kr	..	,,	..	..	..	..	507	630	147	89	,,	14	Mo
273	Soni	2,946	M	D	..	W, Tk	Pr	Po	,,	..	..	..	..	885	1,200	625	236	,,	16	Tu
274	Timezari	1,456	M	..	..	W, Tk	Kr	..	,,	..	..	..	..	541	184	506	225	,,	18	..
275	Pathari	2,161	M	..	..	W. Tk	Pr	Po	,,	..	..	..	..	868	826	230	237	,,	14	..

276	Katangi	..	..	..	2,107	P, M	..	..	W	Kr	..	,,	..	..	..	..	442	784	761	126	,,	16	..
277	Ghoti	..	..	..	1,586	P	..	..	W	Kr	Po	,,	..	..	..	..	510	590	341	145	,,	15	..
278	Asolpani	..	..	..	2,031	P	..	..	W, Tk	Kr	..	,,	1,096	..	..	..	168	112	264	391	,,	19	..
279	Mhasgaon	..	..	..	2,047	M	..	El	W, Tk	Pr	Po	,,	..	..	..	..	1,159	532	175	181	,,	31	..
280	Salangtola	..	..	..	173	P	..	..	W	Kr	..	,,	..	..	..	..	56	88	10	19	,,	22	..
281	Saitola	..	..	..	134	..	..	..	W, Tk	Kr	..	,,	528	..	..	..	35	40	47	12	,,	17	..
282	Pindkepar	..	..	..	3,163	P	..	..	W	Pr, Rs	..	,,	..	..	..	..	301	731	1,380	223	,,	24	..
283	Chilhati	..	..	..	1,599	P	..	..	W	Kr	..	,,	..	..	..	..	598	402	514	85	,,	23	..
284	Ambetalao	..	..	..	1,005	P, M	..	..	W	Kr	..	,,	..	..	..	..	367	359	181	98	,,	27	..
285	Bolunda	..	..	..	3,022	P	..	..	W, Tk	Pr	..	,,	1,492	..	..	..	255	460	629	186	,,	22	..
286	Bhadanga	..	..	..	1,323	P, M	..	..	W	Kr	..	,,	..	..	..	..	429	595	160	139	,,	15	..
287	Hirapur	..	..	..	3,468	M	..	..	W	Kr	..	,,	1,311	..	..	..	711	369	855	222	,,	18	..
288	Kamargaon	..	..	..	1,359	P, M	..	..	W, Tk	Pr	Po	,,	..	..	..	..	548	570	124	117	,,	17	..
289	Babai	..	..	..	1,037	P	D	El	W, Tk	Kr	..	,,	..	..	..	..	525	294	142	76	,,	22	..
290	Gidhadi	..	..	..	1,920	M	..	..	W, Tk	Kr	Po	,,	..	..	..	..	763	604	449	104	,,	25	Su
291	Kalimati	..	..	..	1,943	P, M	..	..	W	Kr	Po	,,	..	..	..	..	663	564	512	204	,,	28	St
292	Alebedar	..	..	..	951	..	..	..	W	Kr	..	,,	404	..	..	..	9	124	383	31	,,	36	..
293	Malpuri	..	..	..	5,110	P, M	..	..	W, Tk	Pr	..	,,	3,999	..	..	..	338	475	174	124	,,	23	..
294	Mohadi	..	..	..	1,062	P, M	..	..	W	Kr	Po	,,	..	..	..	..	443	363	167	89	,,	24	Wd
295	Mundipar	..	..	..	3,146	M	D	El	W	Pr	Po	,,	790	..	..	..	600	567	1,050	139	,,	16	Wd
296	Kopitola	..	..	..	465	P	..	..	W	Kr	..	,,	..	..	..	..	141	74	219	31	,,	27	..
297	Garada	..	..	..	2,087	P	..	..	W, Tk	Kr	..	,,	1,501	..	..	..	15	170	273	128	,,	18	..
298	Palewada	..	..	..	2,890	P	..	..	W	Kr	..	,,	..	..	..	..	549	519	1,701	121	,,	17	..
299	Mundharitola	..	..	..	208	..	..	..	W, R, Tk	Kr	..	,,	..	..	..	..	101	87	1	19	,,	26	..
300	Bamhani	..	..	..	1,018	P	..	..	W	Kr	..	,,	..	..	..	..	448	314	163	93	,,	25	..
301	Jambhurpani	..	..	..	693	P	..	..	W	Kr	..	,,	275	..	..	..	51	123	195	49	,,	26	..
302	Kalpathri	..	..	..	1,198	P	..	..	W	Kr	..	,,	..	..	..	..	293	359	485	61	,,	21	..
303	Akotola	..	..	..	177	..	..	..	W, Tk	Kr	..	,,	..	..	..	..	54	88	26	9	,,	27	..
304	Chopa	..	..	..	629	M, S	D,Hc,Fp	..	W	Kr	Po	,,	..	..	..	..	132	341	88	68	,,	27	Tu
305	Tumsar	..	..	..	2,589	P	..	..	W, Tk	Kr	..	,,	450	..	..	..	249	999	720	171	,,	27	..
306	Chimantola	..	..	..	174	..	..	..	W, Tk	Kr	..	,,	..	..	..	..	34	110	19	11	,,	27	..
307	Sondalagondi	..	..	..	787	..	..	..	W	Kr	..	,,	326	..	..	..	5	64	350	42	,,	26	..
308	Ghumarra	..	..	..	1,497	P, M	D	..	W	Kr	..	,,	127	..	..	..	217	456	618	79	,,	10	Su
309	Kanhartola (Chopa)		..		161	..	..	..	W, Tk	Kr	..	,,	..	..	..	..	43	92	16	10	,,	28	..
310	Kanhartola (Chango)		..		155	..	..	..	W, Tk	Kr	..	,,	..	..	..	..	32	88	30	5	,,	28	..
311	Housitola	..	..	..	309	..	..	..	W, Tk	Kr	..	,,	..	..	..	..	35	166	86	22	,,	30	..
312	Tedha	..	..	..	2,253	M	..	..	W, Tk	Kr	Po	,,	813	..	..	..	574	541	121	204	,,	30	..
313	Changotola	..	..	..	370	..	..	..	W, Tk	Kr	..	,,	..	..	..	..	12	257	81	20	,,	28	..
314	Gowaritola	..	..	..	380	P	..	El	W	Kr	..	,,	..	..	..	..	151	154	44	31	,,	30	..
315	Telangkhedi		..	..	2,323	P	..	..	W	Kr	..	,,	724	..	..	..	190	430	882	97	,,	22	..
316	Murdoli	..	..	..	2,838	P	..	El	W	Pr	..	,,	1,733	..	..	..	98	247	477	283	,,	21	..
317	Palkheda	..	..	..	1,986	P	..	..	W	Kr	..	,,	556	..	..	..	373	519	339	199	,,	30	..
318	Mohagaon	..	..	..	769	M	..	..	W	Kr	Po	,,	279	..	..	..	170	273	5	42	,,	33	..
319	*Chichtola*	..	..	..	258	*Uninhabited*	..	..	W	Kr	..	,,	..	..	..	..	102	73	76	7	,,	33	..
320	Pathantola	..	..	..	545	..	..	..	W	Kr	..	,,	78	..	..	..	..	34	419	14	,,	32	..
321	Tilli	..	..	..	2,506	P	..	..	W	Kr	Po	,,	1,128	..	..	..	328	725	192	133	,,	3	..
322	Pipartola	..	..	..	851	P	..	..	W	Kr	..	,,	294	..	..	..	159	164	181	53	,,	32	..
323	Halbitola	..	..	..	522	P	..	..	W	Kr	..	,,	112	..	..	..	59	96	162	93	,,	34	..
324	Nimba	..	..	..	2,600	P	..	El	W	Kr	..	,,	1,231	..	..	..	227	343	381	418	,,	33	..
325	Dodake	..	..	..	2,914	P	..	..	W, Tk	Kr	..	,,	1,918	..	..	..	152	182	605	57	,,	33	..
326	*Zaliya*	..	..	..	2,010	*Uninhabited*	..	..	W	Kr	..	,,	1,982	..	..	..	..	..	12	16	,,	37	..
327	Jambhadi	..	..	..	3,310	P	..	..	W	Kr	..	,,	2,454	..	..	..	74	225	410	147	,,	38	..
328	*Pangadi*	..	..	..	1,539	*Uninhabited*	..	..	W	Kr	..	,,	1,526	..	..	..	..	..	..	13	,,	33	..
329	Alebedar	..	..	..	946	..	..	..	W	Kr	..	,,	684	..	..	..	..	..	..	262	,,	20	..
330	*Maramjob*	..	..	..	2,460	*Uninhabited*	..	..	W	Kr	..	,,	2,424	..	..	..	..	..	..	36	,,	34	..
331	*Rengepar*	..	..	..	2,436	*Uninhabited*	..	..	W	Kr	..	,,	2,415	..	..	..	..	..	..	21	,,	35	..
332	*Katalwahi*	..	..	..	1,766	*Uninhabited*	..	..	W	Kr	..	,,	1,350	..	..	..	..	27	306	83	,,	36	..
333	Pandharwani		..	..	1,026	P	..	..	W, Tk	Kr	..	,,	895	..	..	..	19	43	44	25	,,	34	..
334	Bhosa	..	..	..	1,018	P	..	..	W	Pr	..	,,	..	..	..	..	99	634	238	47	,,	13	..
335	Manekasa	..	..	..	1,066	P	..	..	W, Tk	Kr	..	,,	..	..	..	..	81	256	697	32	,,	15	Th
336	Tekari	..	..	..	495	P	..	..	W, Tk	Pr	..	,,	..	..	..	..	76	285	55	79	,,	14	Th
337	Mohagaon	..	..	..	1,094	P	..	El	W	Kr	..	,,	..	..	..	..	142	700	181	71	,,	12	..
338	Kalimati	..	..	..	1,583	M	D, Mc	El	W	Pr	Po	,,	..	1	..	..	253	1,062	219	47	,,	14	..
339	Mundipar	..	..	..	1,826	P	..	..	W, Tk	Kr	..	,,	..	..	..	..	106	1,002	481	237	,,	15	..
340	Nangpura	..	..	..	602	P	..	..	W	Pr	..	,,	..	1	..	..	47	454	75	25	,,	14	Tu
341	Nansari	..	..	..	589	M	D	..	W, Tk	Kr	..	,,	..	..	..	..	118	321	146	4	,,	15	Su
342	Gosaitola	..	..	..	747	..	..	..	W, Tk	Kr	..	,,	..	..	..	..	181	486	30	50	,,	15	St
343	Kattipar	..	..	..	1,021	P, M	D	El	W, Tk	Kr	Po	,,	..	..	..	..	128	744	53	96	,,	15	Th
344	Sarkartola	..	..	..	1,185	P	D	..	W, Tk	Kr	Po	,,	..	..	..	..	114	819	106	146	,,	15	Mo, Wd
345	Dhamangaon		..	..	1,005	P	..	..	W	Kr	..	,,	..	..	..	..	284	440	246	35	,,	18	..

Location code	Name of village	Total area (acres)	Amenities available within village						Staple food	Area under different types of land use (in acres)									Nearest town and distance (km)	Market day	Remarks (*e.g.*, place of religious, historical or archaeological interest)
			Educational	Medical	Power supply	Drinking water	Communication	Post and telegraph		Forest	Cultivable land: Agricultural land (sown with crops, covered by orchards and current fallows): Irrigated (with source and extent)				Cultivable land: Agricultural land (sown with crops, covered by orchards and current fallows): Un-irrigated	Culturable waste	Not available for cultivation			
											W	R	C	O							
(1)	(2)	(3)	(4)	(5)	(6)	(7)	(8)	(9)	(10)	(11)	(12)				(13)	(14)	(15)	(16)		(17)	(18)
346	Kikripar	1,942	P, M	..	El	W, Tk	Pr	..	Rc	..	..	..	..	547	881	343	171	Gondia	18	..	
347	Seoni	1,363	P, M	..	..	W	Kr	..	,,	..	2	..	..	285	898	125	53	,,	23	Tu	
348	Malbi	2,171	P, M	..	..	W, R, Tk	Pr	..	,,	..	..	..	..	529	924	447	271	,,	19	..	
349	Jawri	1,118	P	..	..	W	Kr	..	,,	..	4	..	..	377	555	116	66	,,	18	..	
350	Kindgipar	880	P	..	El	W	Kr	..	,,	..	1	..	..	183	508	145	43	,,	23	..	
351	Bangaon	653	P	..	El	W, Tk	Kr	..	,,	..	4	..	..	140	413	35	61	,,	23	..	
352	Kotjambhora	1,320	M	..	..	W, R, Tk	Kr	..	,,	..	..	..	..	39	931	224	126	,,	33	Su	
353	Nawegaon	804	P	..	..	W, R	Kr	..	,,	..	..	..	..	29	740	90	35	,,	30	..	
354	Bamhani	1,160	P	..	..	W, Tk	Kr	..	,,	..	..	..	..	114	711	130	205	,,	33	..	
355	Khedepar	1,410	P	..	..	W, R	Kr	..	,,	42	..	..	..	38	1,050	102	178	,,	39	..	
356	Pathari	775	P	..	El	W, Tk	Kr	..	,,	..	..	..	..	245	430	77	23	,,	33	St	
357	Bothali	1,013	P	..	El	W	Kr	..	,,	..	2	..	..	310	479	142	80	,,	16	..	
358	Amgaon Bk.	3,142	P, M, C	Hc, Fp	El	W, Tk	Pr, Rs	PT, Ph	,,	508	14	..	..	600	910	720	390	,,	23	Fr	Mahadev t.
359	Manegaon	1,672	P	..	El	W	Kr	Po	,,	679	1	..	..	380	316	101	195	,,	12	..	
360	Thana	2,363	M	D, Mc	El	W	Pr	Po	,,	701	10	..	..	664	675	120	103	,,	8	Su	
361	Risama	623	P, S	..	El	W	Pr, Rs	PT, Ph	,,	..	2	..	..	159	257	105	100	,,	16	..	
362	Zaliya	1,589	M	..	El	W	Kr	..	,,	..	..	..	..	219	954	181	235	,,	27	..	
363	Latori	1,429	M	..	El	W, Tk	Kr	..	,,	..	..	..	..	161	1,062	139	67	,,	30	Th	
364	Sonpuri	1,762	M	D, Mc	El	W, Tk	Kr	Po	,,	218	..	..	..	543	592	271	138	,,	33	..	
365	Pandhari	1,207	P	..	..	W, Tk	Kr	..	,,	..	..	..	..	225	761	168	53	,,	33	..	
366	Gortha	1,066	M	..	El	W	Pr	..	,,	9	19	..	..	425	382	65	166	,,	5	Wd	
367	Birsi	823	P	D	El	W, Tk	Kr	..	,,	181	..	..	..	206	274	66	96	,,	23	..	
368	Sawangi	869	P	..	..	W, R, Tk	Pr	..	,,	95	5	..	..	121	546	40	62	,,	28	..	
369	Kawarabandh	1,896	M	..	El	W	Kr	Po	,,	..	..	..	..	185	1,404	113	194	,,	30	..	
370	Mundipar	1,028	P	..	El	W, Tk	Pr	..	,,	249	..	..	..	249	410	38	82	,,	33	..	
371	Dhawaditola	963	..	..	..	W	Kr	..	,,	240	1	..	..	186	337	124	75	,,	7	..	
372	Nagatola	268	..	..	..	W, Tk	Kr	..	,,	36	..	..	..	61	63	90	18	,,	23	..	
373	Padampur	1,332	P	..	El	W, Tk	Pr	..	,,	109	5	..	..	233	503	312	170	,,	25	..	
374	Binjali	1,485	P	..	..	W, Tk	Kr	..	,,	..	2	..	..	305	1,143	12	23	,,	29	..	
375	Pangaon	1,035	P	..	El	W, Tk	Pr	..	,,	361	..	..	..	175	314	100	85	,,	34	..	
376	Paul Dawana	831	M	..	..	W, Tk	Kr	..	,,	82	..	..	..	173	412	89	75	,,	33	..	
377	Pipariya	3,496	P	D	..	W	Kr	Po	,,	865	17	..	..	238	1,702	383	291	,,	41	Tu	
378	Jamkhari	1,182	M	..	El	W	Kr	..	,,	85	..	..	..	238	484	255	120	,,	23	..	
379	Bamhani	1,073	P	..	..	W, Tk	Pr	..	,,	15	10	3	..	263	483	170	129	,,	32	..	
380	Kholgadh	865	P	..	..	W, R, Tk	Kr	..	,,	..	3	..	..	81	532	150	99	,,	35	..	
381	Kahal	1,475	P	..	..	W, Tk	Kr	..	,,	355	..	..	..	217	695	72	136	,,	34	..	
382	Surkuda	1,797	P	..	..	W	Kr	..	,,	..	..	..	..	316	662	672	147	,,	18	..	
383	Asoli	1,657	M	..	El	W	Kr	..	,,	..	..	..	..	534	455	441	227	,,	23	..	
384	Fuki-meta	925	P	..	El	W, Tk	Kr	Po	,,	160	9	..	..	193	274	271	18	,,	30	..	
385	Paul-Dawana	1,079	P	..	..	W, Tk	Kr	..	,,	383	..	..	..	58	406	171	61	,,	30	..	
386	Pipartola	708	..	..	..	W, Tk	Kr	..	,,	..	6	..	..	92	314	211	85	,,	29	..	
387	Ghonsi	717	P	..	..	W, Tk	Kr	..	,,	..	3	..	..	311	324	19	60	,,	29	..	
388	Bhansula	201	..	..	..	W, R, Tk	Kr	..	,,	..	1	..	..	29	132	23	16	,,	35	..	
389	Rondha	866	P	..	El	W, R, Tk	Kr	..	,,	..	5	..	..	113	561	98	89	,,	35	..	
390	Limba	1,302	P M	..	..	W, R, Tk	Kr	..	,,	467	..	..	..	128	442	200	65	,,	34	..	
391	*Kamkazari*	498	*Uninhabited*	..	..	W	Kr	..	,,	498	..	..	..	..	..	..	..	,,	34	..	
392	Murkudoh	2,337	P	..	..	W, Tk	Kr	..	,,	2,052	..	..	..	..	172	43	70	,,	41	..	
393	Jambhurtola	505	..	..	El	W	Kr	..	,,	..	2	..	..	137	127	202	37	,,	30	..	
394	Borkanhar	1,668	M	..	..	W	Pr	Po	,,	19	4	..	..	339	862	295	149	,,	32	..	
395	Dhanoli	961	P, M	..	El	W, N	Kr, Rs	Po	,,	..	..	..	..	39	628	103	191	,,	29	..	

396	Nanvha	..	..	..	891	P	..	..	W, Tk	Kr	..	,,	..	5	..	..	156	562	112	56	,,	35	..	
397	Wakalsarra	..	..	..	1,444	P	..	..	W, Tk	Kr	..	,,	903	..	..	..	110	190	200	41	,,	40	..	
398	Dapdhari	..	..	..	4,679	P	..	El	W, R	Kr	..	,,	4,421	..	..	..	..	139	78	41	,,	41	..	
399	Pipartola	..	..	..	308	..	..	..	W, Tk	Kr	..	,,	..	..	..	..	130	50	119	9	,,	30	..	
400	Waghdongri		..	..	654	..	..	..	W, Tk	Kr	..	,,	176	..	..	..	30	93	330	25	,,	30	..	
401	Darbada	..	..	..	981	P, M	..	..	W, R, Tk	Kr	..	,,	..	2	..	..	97	629	142	111	,,	29	..	
402	Amgaon Kh.		..	..	803	P, S	D	El	W, R, Tk	Kr, Rs	Po	,,	40	6	..	..	61	280	271	145	,,	35	Mo	
403	Salekasa	..	..	..	818	P, M, S	Hc, Fp	El	W, Tk	Kr	..	,,	..	..	..	..	70	403	287	58	,,	25	..	
404	Jambhadi	..	..	..	2,115	P	..	El	W, R	Kr	..	,,	1,348	..	..	..	133	155	400	79	,,	35	..	
405	*Sirmalkasa*	..	..	..	405	*Uninhabited*	..	..	..	..	..	,,	405	..	..	..	..	..	..	..	,,	35	..	
406	*Gendurzariya*		..	..	1,031	*Uninhabited*	..	..	..	..	..	,,	..	..	..	..	..	1,031	..	..	,,	35	..	
407	*Takkazari*	..	..	..	2,848	*Uninhabited*	..	..	..	..	..	,,	2,848	..	..	..	..	..	..	..	,,	35	..	
408	Tigaon	..	..	..	1 644	P, M	D	El	W, Tk	Kr	Po	,,	500	..	..	..	488	355	267	34	,,	25	Mo	Mahavir t.
409	Sonekhari	..	..	..	786	P	..	..	W, Tk	Kr	..	,,	192	1	..	..	162	159	254	18	,,	32	..	
410	Anjora	..	..	..	2,631	M	D	..	W, Tk	Pr	Po	,,	51	4	..	..	516	1,292	664	104	,,	32	..	
411	Bhajiyapar	..	..	..	1,609	P, M	..	El	W, R	..	..	,,	..	..	..	..	81	1,134	171	223	,,	35	..	
412	Bodal Bodi	..	..	..	929	P, M	..	..	W, R	..	..	,,	..	..	..	..	257	277	150	245	,,	39	..	
413	Girola	..	..	..	1,318	P	..	El	W, Tk	Kr	..	,,	..	3	..	..	183	706	327	99	,,	35	..	
414	Halbitola	..	..	..	847	P, M	..	..	W, Tk	Kr	..	,,	..	..	..	..	143	419	158	127	,,	25	..	
415	Daldalkuhi	..	..	..	571	P	..	..	W	..	..	,,	309	..	..	..	74	160	6	22	,,	41	..	
416	*Kachhargadh*		..	..	1,055	*Uninhabited*	..	..	..	..	..	,,	1,055	..	..	..	..	..	..	..	,,	41	..	
417	Katangtola	..	..	..	529	P	..	..	W	Pr	..	,,	37	..	..	..	157	105	224	6	,,	36	..	
418	Bhadipar	..	..	..	387	P	..	..	W, R	Kr	..	,,	..	1	..	..	49	201	125	11	,,	35	..	
419	Dhanuwa	..	..	..	436	..	..	..	W, R, Tk	Pr	..	,,	..	..	..	..	33	92	226	85	,,	25	..	
420	Nawatola	..	..	..	1,943	P	..	..	R, N, Tk	Pr	Po	,,	452	..	..	..	64	250	887	290	,,	25	..	
421	Dhanegaon	..	..	..	308	P	..	..	W, Tk	Kr	..	,,	2	..	..	..	51	105	119	31	,,	41	..	
422	*Diwattsur*	..	..	..	1,433	*Uninhabited*	..	..	W	Kr	..	,,	1,365	..	..	..	..	46	..	22	,,	41	..	
423	Yermada	..	..	..	1,103	P	..	..	W	Pr	..	,,	455	..	..	..	259	120	234	35	,,	35	..	Mahavir t.
424	Wadad	..	..	..	1,097	M	..	..	W, Tk	Kr	Po	,,	89	1	..	..	148	538	291	30	,,	32	..	
425	Pangaon	..	..	..	1,107	P	..	..	W	Pr, B	..	,,	..	..	..	..	499	284	161	163	,,	35	..	
426	Salaitola	..	..	..	459	..	..	..	W, Tk	Kr	..	,,	..	..	..	..	117	232	74	36	,,	40	..	
427	Tirkhedi	..	..	..	2,378	M	..	El	W, R, Tk	Kr	..	,,	..	..	..	..	250	1,022	851	255	,,	25	..	
428	Darekasa	..	..	..	1,043	P, M	D	..	W, Tk	Rs	..	,,	459	..	..	..	33	285	195	71	,,	30	..	
429	Banjari	..	..	..	1,310	P	..	..	W, Tk	Kr	..	,,	435	..	..	..	..	451	332	92	,,	30	..	
430	Kawadi	..	..	..	1,427	P, M	..	..	W	Kr	..	,,	200	..	..	..	255	352	507	113	,,	37	..	
431	Gandatola	..	..	..	449	P, M	..	..	W, Tk	Kr	..	,,	28	..	..	..	59	178	119	65	,,	40	..	
432	Bhajiyadand	..	..	..	651	..	..	..	R	..	..	,,	138	..	..	..	56	233	101	123	,,	41	..	
433	Kosamtarra	..	..	..	2,875	P	..	..	W, N, Tk	Kr	..	,,	1,400	..	..	..	45	341	1,011	78	,,	25	..	
434	Bagheda	..	..	..	3,371	P	..	..	W	Pr	..	,,	2,402	..	..	..	135	221	461	62	,,	30	..	
435	Durgutola	..	..	..	700	..	..	..	W, Tk	Pr	..	,,	51	..	..	..	62	229	301	57	,,	40	..	
436	Gorre	..	..	..	1,235	M	..	El	W	Kr	..	,,	..	..	..	..	129	537	448	121	,,	44	..	
437	Jamakudo	..	..	..	2,623	P	..	..	W	Rs	..	,,	1,300	..	..	..	41	526	471	285	,,	30	Fr	
438	Toyagondi	..	..	..	3,561	P	..	..	W, Tk	Kr	..	,,	910	..	..	..	46	504	2,039	62	,,	30	..	
439	Satgaon	..	..	..	3,990	P, M	D, Hc, Fp	El	W	Pr	Po	,,	93	..	..	..	753	1,372	1,437	335	,,	36	Wd	
440	Makatola	..	..	..	997	P	..	..	W	Pr	..	,,	91	..	..	..	172	183	430	121	,,	40	..	
441	Vicharpur	..	..	..	1,150	P	..	..	W,R,Tk,N	Kr	..	,,	160	..	..	..	138	435	331	86	,,	30	..	
442	Deutola	..	..	..	2,062	P	..	..	W, Tk	Kr	..	,,	1,143	..	..	..	227	148	442	102	,,	44	..	
443	Lohara	..	..	..	2,213	M	..	El	W, Tk	Kr	..	,,	25	..	..	..	173	903	849	263	,,	48	Su	
444	Managad	..	..	..	4,343	P	..	El	W, Tk, N	Kr	..	,,	..	..	..	..	105	756	2,905	577	,,	46	Su	
445	Chandsuraj	..	..	..	421	P	..	..	W, Tk	Kr	..	,,	18	..	..	..	5	255	90	53	,,	30	..	
446	Paul-Dawana		..	..	1,364	P	..	..	W, Tk	Pr	..	,,	480	..	..	..	255	275	230	124	,,	48	..	
447	Kadhotitola	..	..	..	1,859	P	..	..	W, Tk	Pr	..	,,	59	..	..	..	207	501	673	419	,,	40	Fr	
448	Serpar	..	..	..	1,133	P	..	..	W, Tk	Kr	..	,,	164	..	..	..	87	288	506	88	,,	50	..	
449	Kopalgadh	..	..	..	5,344	P	..	..	W	..	..	,,	2,960	..	..	..	41	564	927	852	,,	30	..	
450	Kularbhatti	..	..	..	2,996	..	..	..	W	Kr	..	,,	35	..	..	..	20	321	2,549	71	,,	50	..	
451	Owara	..	..	..	3,934	P	..	..	W, Tk	Kr	..	,,	2,161	..	..	..	503	728	255	287	,,	46	..	
452	Hardoli	..	..	..	1,472	P	..	..	W, Tk	Pr	..	,,	300	..	..	..	67	585	396	124	,,	41	..	
453	Kotara	..	..	..	2,830	M	..	..	W, R, Tk	Kr	Po	,,	400	..	..	..	600	647	1,142	41	,,	42	St	
454	Bijepar	..	..	..	2,983	P, M	..	..	W, Tk	Kr	Po	,,	759	..	..	..	251	497	869	607	,,	48	..	
455	*Marampob*		..	..	531	*Uninhabited*	..	..	W	Kr	..	,,	462	..	..	..	..	11	52	6	,,	54	..	
456	Dongargaon	..	..	..	1,897	P, M	D	..	W, Tk	Pr	Po	,,	882	..	..	..	269	215	369	162	,,	45	..	
457	Sawali	..	..	..	2,013	P	D	..	W, Tk	Pr	Po	,,	521	..	..	..	445	379	400	268	,,	46	Su	
458	Pandharwani		..	..	2,719	M	..	..	W, N, Tk	Kr	Po	,,	400	..	..	..	205	1,055	680	379	,,	51	..	
459	Murpar	..	..	..	4,234	P	..	..	W, R, Tk	Kr	..	,,	1,232	..	..	..	457	1,256	1,189	100	,,	58	..	
460	Purada	..	..	..	12,696	M	..	..	W	Kr	Po	,,	6,045	..	..	..	360	2,011	2,226	2,054	,,	60	Mo	
461	Fukimeta	..	..	..	3,984	P	..	..	W, Tk	Kr	..	,,	1,944	..	..	..	307	1,036	395	302	,,	69	..	

3 SAKOLI TAHSIL

Location code	Name of village	Total area (acres)	Amenities available within village						Staple food	Area under different types of land use (in acres)							Nearest town and distance (km)	Market day	Remarks (*e.g.*, place of religious, historical or archaeological interest)
			Educational	Medical	Power supply	Drinking water	Communication	Post and telegraph		Forest	Cultivable land: Agricultural land (sown with crops, covered by orchards and current fallows): Irrigated (with source and extent)				Cultivable land: Agricultural land (sown with crops, covered by orchards and current fallows): Un-irrigated	Cultivable land: Culturable waste	Not available for cultivation			
											W	R	C	O						
(1)	(2)	(3)	(4)	(5)	(6)	(7)	(8)	(9)	(10)	(11)	(12)				(13)	(14)	(15)	(16)	(17)	(18)
1	*Pangdi*	608	*Uninhabited*	..	..	W	..	..	Rc	689	..	..	..	..	..	9	..	Bhandara 55	..	
2	*Bundalghat*	2,298	*Uninhabited*	..	..	W	..	..	,,	2,286	..	..	..	..	..	..	12	,, 51	..	
3	Sonegaon	559	..	..	El	W, Tk	..	..	,,	200	..	..	..	179	89	59	32	,, 43	..	
4	*Navegaon*	168	*Uninhabited*	..	..	W	..	..	,,	105	..	..	..	7	42	..	14	,, 42	..	
5	Umarzari	1,319	P	..	El	W, Tk	Kr	..	,,	722	..	..	..	198	339	11	49	,, 27	..	
6	Gidalpar	4,851	..	..	..	W	..	..	,,	4,385	..	..	..	21	38	290	117	,, 29	..	
7	Pitezari	4,742	P	..	..	W, Tk	..	..	,,	4,202	..	..	..	79	103	251	17	,, 30	..	
8	Usgaon	974	P	..	El	W, Tk	Kr	..	,,	349	..	..	..	327	113	50	135	,, 31	..	
9	Makaitola	250	..	..	..	W	Kr	..	,,	..	..	..	..	..	250	..	..	,, 42	..	
10	Chandori	2,295	P M	D	El	W	Kr	Po	,,	937	..	..	..	582	309	155	312	,, 52	..	
11	Nipiartola	244	..	..	El	W, Tk	Kr	..	,,	25	..	..	..	46	127	..	46	,, 57	..	
12	Alegaon	700	P	..	El	W	Kr	..	,,	104	..	..	..	143	389	26	38	,, 47	..	
13	*Girola (Nandgaon)*	483	*Uninhabited*	..	..	W	Kr	..	,,	61	..	..	..	203	199	4	16	,, 51	..	
14	*Pauldavna*	340	*Uninhabited*	..	..	W	..	..	,,	258	..	..	..	..	..	26	65	,, 52	..	
15	Khurshipar	394	..	..	El	W, Tk	Kr	..	,,	187	..	..	..	123	40	23	21	,, 57	..	
16	Palaspani	776	P	..	..	W	Kr	..	,,	342	..	..	..	116	251	12	55	,, 52	..	
17	Kinhi	1,922	P, M	..	El	W, Tk	Kr	..	,,	426	111	..	..	335	858	77	115	,, 50	..	
18	Bampewada	1,054	P, M	..	El	W, Tk	Kr	..	,,	346	..	..	..	143	398	48	119	,, 52	St.	
19	Amgaon Bk.	2,034	P, M	..	El	W	Kr	Po	,,	890	..	..	..	595	124	184	241	,, 44	..	
20	Amgaon Kh.	599	P	..	El	W, Tk	Kr	..	,,	184	..	..	..	251	71	22	71	,, 45	..	
21	*Dongargaon*	1,206	*Uninhabited*	..	..	W	Kr	..	,,	833	..	..	..	..	21	69	283	,, 47	..	
22	Chikhalabodi	656	..	..	..	W, Tk	Kr	..	,,	175	..	..	..	259	145	20	57	,, 49	..	
23	Gondsawari	1,299	P	..	El	W, Tk	Kr	..	,,	276	..	..	..	355	535	57	76	,, 32	..	
24	Salebhata	942	M, S	..	El	W, Tk	Kr	..	,,	..	..	..	..	189	645	50	58	,, 34	Fr.	
25	Parsodi	806	P, M	..	El	W, Tk	Kr	..	,,	63	..	..	..	319	197	137	90	,, 35	..	
26	Kesalwada	967	P	..	..	W, Tk	Kr	..	,,	394	..	..	..	187	315	22	49	,, 36	..	
27	Sindipar	472	P	..	El	W, Tk	Kr	..	,,	38	..	..	..	214	133	46	41	,, 37	..	
28	Mundipar	719	..	..	El	W, Tk	Kr	..	,,	340	..	..	..	211	117	11	40	,, 44	..	
29	Yekodi	1,908	M, S	D, Mc	El	W, Tk	Kr	Po	,,	462	..	..	..	700	455	64	227	,, 47	Wd.	
30	Borgaon	1,162	P, M	..	El	W, Tk	Kr	..	,,	91	..	..	..	518	313	145	95	,, 50	..	
31	Walmazari	1,754	P	..	..	W	Kr	..	,,	652	..	..	..	397	129	124	452	,, 44	..	
32	Khairi	757	P	..	El	W	Kr	..	,,	242	..	..	..	274	80	112	49	,, 45	..	
33	Tudmapuri	1,114	P	..	..	W, Tk	Kr	..	,,	311	..	..	..	295	179	38	201	,, 44	..	
34	Sonekhairi	629	..	..	El	W, Tk	Kr	..	,,	50	..	..	..	134	306	23	116	,, 27	..	
35	Daitmangali	704	P	..	El	W, N, Tk	Kr	..	,,	166	..	..	..	193	219	10	116	,, 28	..	
36	Rengepar	1,434	P, M	..	El	W, R	Kr	Po	,,	412	..	..	..	543	358	27	94	,, 29	..	
37	*Singori*	595	*Uninhabited*	..	..	W	Kr	..	,,	56	..	..	..	49	239	197	54	,, 40	..	
38	Maregaon (Moregaon)	1,126	P	..	El	W, Tk	Kr	..	,,	..	..	..	..	683	288	50	105	,, 27	Fr.	
39	Nilagondi	457	P	..	El	W, Tk	Kr	..	,,	72	..	..	..	217	104	19	45	,, 29	..	
40	Sonpuri	790	P	..	..	W, Tk	Kr	..	,,	343	..	..	..	168	173	36	70	,, 31	..	
41	Pindakepar	2,123	M, S	..	El	W	Kr	Po	,,	866	..	..	..	713	213	80	251	,, 44	..	
42	*Alebedar*	1,296	*Uninhabited*	..	..	W	Kr	..	,,	1,033	..	..	..	..	..	164	99	,, 47	..	
43	Kinhi	981	P, M	..	El	W, N, Tk	Kr	..	,,	81	..	..	..	217	459	85	139	,, 26	..	
44	Somalwada	1,249	M, S	..	El	W, N	Kr	..	,,	..	..	..	..	208	981	9	51	,, 23	..	
45	Khedepar	965	P	..	El	W	Kr	..	,,	..	..	..	..	346	436	110	73	,, 23	..	

46	*Yetewahi*	..	..	..	511	*Uninhabited*	..	El	W	Kr	..	,,	..	..	..	..	180	305	7	19	,,	37	..	
47	Lakhori	..	..	..	925	M, S	D, Fp	El	W	Kr	Po	,,	..	..	..	..	354	486	16	69	,,	37	..	
48	Alesur	..	..	..	1,032	P	..	El	W	Kr	..	,,	56	..	..	..	205	659	67	45	,,	36	..	
49	Masalmeta	..	..	..	703	P	..	El	W, Tk	Kr	..	,,	..	..	..	..	272	439	24	58	,,	32	..	
50	Borgaon	..	..	..	509	P	..	El	W, Tk	Kr	..	,,	..	..	..	..	104	376	..	29	,,	33	..	
51	Rajegaon	..	..	..	654	P, M S	D	El	W, Tk	Kr	..	,,	..	..	..	..	261	308	57	28	,,	34	..	
52	Gudhari	..	..	..	803	P	..	..	W, Tk	Kr	..	,,	..	..	..	..	213	436	112	42	,,	37	..	
53	Bodra	..	..	..	1,146	M	..	El	W	Kr	..	,,	234	..	..	..	534	35	83	260	,,	42	..	
54	Jamanapur	..	..	..	1,121	..	..	El	W, Tk	Kr	..	,,	187	..	..	..	113	684	47	90	,,	39	..	
55	Pathari	..	..	..	1,078	P	..	El	W, Tk	Kr	..	,,	203	..	..	..	391	148	146	190	,,	40	..	
56	Gadhegaon	..	..	..	1,206	M, S	..	El	W, Tk	Pr	..	,,	9	..	..	..	289	559	195	163	,,	21	..	
57	Sawari	..	..	..	772	P	..	El	W, N, Tk	Kr	..	,,	..	..	..	..	86	618	2	66	,,	22	..	
58	Samewada	..	..	..	880	P	..	..	W, Tk	Kr	..	,,	155	..	..	..	315	211	104	95	,,	26	..	
59	Chichgaon	..	..	..	405	..	..	El	W	Kr	..	,,	187	..	..	..	72	102	22	22	,,	27	..	
60	*Makardhakada*	..	..		324	*Uninhabited*	..	..	W	Kr	..	,,	178	..	..	..	85	29	8	24	,,	28	..	
61	Khairlanji	..	..	..	655	..	..	..	W, Tk	Kr	..	,,	378	..	..	..	150	44	18	65	,,	39	..	
62	Wirshi	..	..	..	1,637	M	..	El	W, R, Tk	Kr	Po	,,	543	..	..	..	611	315	19	149	,,	43	..	
63	Kesalwada	..	..	..	1,934	S	..	El	W	Kr	Po	,,	174	..	..	..	563	839	132	226	,,	57	Fr	
64	Murmadi	..	..	..	525	P, M, S	..	El	W, Tk	Kr	..	,,	..	..	..	..	64	404	12	45	,,	21	..	
65	Lakhani	..	..	..	2,143	P, M, S, C	D, Mc	El	W, Tk	Pr	PT	,,	..	..	..	..	341	1,599	11	192	,,	22	Tu	
66	Manegaon	..	..	..	1,395	P, M	..	El	W, Tk	Pr	..	,,	..	..	..	..	322	916	21	136	,,	26	..	
67	Pimpalgaon	..	..	..	1,656	P, M S	D, Mc	El	W, Tk	Pr	Po	,,	101	..	..	..	538	899	12	106	,,	28	..	
68	Khairi	..	..	..	641	..	..	El	W, Tk	Kr	..	,,	91	..	..	..	105	408	13	29	,,	31	..	
69	Mundipar	..	..	..	1,163	P	..	El	W, Tk	Pr	..	,,	454	..	..	..	170	433	37	69	,,	31	..	
70	Bamhani	..	..	..	589	P	..	El	W, Tk	Kr	..	,,	134	..	..	..	130	292	8	25	,,	31	..	
71	Sarati	..	..	..	517	P	..	El	W	Kr	..	,,	259	..	..	..	75	106	6	71	,,	36	..	
72	Jambhadi	..	..	..	1,298	P	..	El	W, Tk	Pr	..	,,	418	..	..	..	302	336	115	127	,,	37	..	
73	Sakoli	..	..	..	2,121	P,M,S, C	D,Mc, Hc, Fp	El	W, Tk	Pr	PT	,,	114	..	..	..	752	372	391	492	,,	39	Su	
74	Sendurwafa	..	..	..	1,309	P, M	..	El	W, Tk	Pr	Po	,,	275	..	..	..	504	215	70	245	,,	39	..	
75	Garada	..	..	..	1,393	P, S	..	..	W, Tk	Kr	..	,,	415	..	..	..	409	434	45	90	,,	18	..	
76	Channa	..	..	..	1,283	P	..	El	W	Kr	Po	,,	161	..	..	..	573	350	27	172	,,	17	Fr	
77	Seloti	..	..	..	1,535	P	..	El	W, Tk	Kr	..	,,	12	..	..	..	457	914	5	147	,,	18	..	
78	Rengepar	..	..	..	1,407	P	..	El	W	Kr	..	,,	255	..	..	..	504	316	73	259	,,	19	..	
79	Kitadi	..	..	..	521	..	..	El	W, Tk	Kr	..	,,	298	..	..	..	60	54	46	63	,,	22	..	
80	Mohagata	..	..	..	603	..	..	..	W, Tk	Kr	..	,,	263	..	..	..	95	186	16	43	,,	21	..	
81	*Mohagata (Raiyyatwari)*	..			201	*Uninhabited*	..	..	W	Kr	..	,,	29	..	..	..	..	159	..	13	,,	21	..	Durgadevi t.
82	Kumbhali	..	..	..	920	M	..	El	W, Tk	Pr	..	,,	..	..	..	..	178	528	68	146	,,	41	..	
83	Dharmapuri	..	..	..	984	P	..	El	W, Tk	Pr	..	,,	113	..	..	..	412	324	41	94	,,	40	..	Shankar t.
84	Gadkumbhali	..	..	..	885	P	..	El	W, Tk	Kr	..	,,	..	66	..	..	95	314	184	226	,,	41	..	
85	*Sawargaon*	..	..	..	256	*Uninhabited*	..	..	W	Kr	..	,,	82	28	..	..	95	6	9	36	,,	43	..	
86	Lawari	..	..	..	1,675	M	..	El	W, R, Tk	Kr	Po	,,	124	167	..	..	531	474	126	253	,,	43	..	
87	Malkazari	..	..	..	790	..	..	..	W, Tk	Kr	..	,,	235	..	..	..	142	156	159	98	,,	44	..	
88	Dhanala	..	..	..	803	P	..	..	W	Kr	..	,,	..	..	..	..	388	215	87	113	,,	18	..	
89	Pohara	..	..	..	2,591	P, M S	D, Fp, Hc	El	W, N, Tk	Pr	Po	,,	..	..	..	..	682	1,458	122	329	,,	20	Th	
90	Baradkinhi	..	..	..	1,731	P	..	El	W, Tk	Kr	..	,,	1,153	..	..	..	186	178	10	204	,,	23	..	
91	Girola	..	..	..	588	P	..	El	W, Tk	Kr	..	,,	64	..	..	..	110	325	42	47	,,	22	..	
92	Bonde	..	..	..	748	P	..	El	W, Tk	Kr	..	,,	154	..	..	..	230	166	124	74	,,	45	..	
93	Sawarbandha		..	..	1,046	P	..	El	W, Tk	Kr	..	,,	216	..	..	..	351	209	82	188	,,	44	..	
94	Wadad	..	..	..	2,579	M	..	El	W, R	Kr	Po	,,	618	156	..	..	207	1,211	102	285	,,	45	..	
95	Khurshipar	..	..	..	425	P	..	..	W, Tk	Kr	..	,,	104	..	..	..	68	89	82	82	,,	23	..	
96	*Purkabodi*	..	..	..	205	*Uninhabited*	..	..	W, Tk	Kr	..	,,	42	..	..	..	..	56	97	10	,,	24	..	
97	Pendhari	..	..	..	1,866	P, M	..	El	W	Kr	..	,,	420	..	..	..	156	1,035	157	98	,,	25	..	
98	Seoni	..	..	..	2,082	P, M	..	El	W	Kr	..	,,	774	..	..	..	614	528	29	137	,,	24	..	
99	*Pardi*	..	..	..	890	*Uninhabited*	..	..	W	Kr	..	,,	549	..	..	..	137	97	38	69	,,	25	..	
100	Khandala	..	..	..	1,163	M, S	..	El	W, Tk	Kr	Po	,,	228	..	..	..	365	156	119	295	,,	45	..	
101	Kaneri	..	..	..	2,095	P, M S	D	El	W	Kr	Po	,,	444	..	..	..	318	1,146	36	151	,,	27	Su	
102	Mogra	..	..	..	1,086	P	..	El	W	Kr	..	,,	305	..	..	..	262	247	109	163	,,	25	..	
103	Miregaon	..	..	..	1,197	P	..	El	W, Tk	Kr	..	,,	202	..	..	..	434	263	109	189	,,	28	..	
104	*Alesur*	..	..	..	193	*Uninhabited*	..	..	W	..	..	,,	83	..	..	..	..	..	24	86	,,	29	..	
105	Kesalwada	..	..	..	704	P	..	..	W	Kr	Po	,,	177	..	..	..	84	390	19	34	,,	31	..	
106	Dongargaon	..	..	..	1,206	P	..	El	W, Tk	Kr	..	,,	447	..	..	..	246	410	38	65	,,	33	..	
107	Isapur	..	..	..	627	P	..	El	W	Kr	..	,,	..	..	..	..	116	399	69	43	,,	37	..	
108	Gondegaon	..	..	..	506	P	..	El	W	Kr	..	,,	..	..	..	..	126	431	16	23	,,	36	..	
109	Nanhori	..	..	..	698	P	..	El	W	Kr	..	,,	216	..	..	..	175	189	31	87	,,	26	..	
110	Dighori	..	..	..	649	S	..	El	W, Tk	Kr	..	,,	20	..	..	..	260	213	94	62	,,	27	..	
111	Murmadi	..	..	..	818	S	D	El	W, N, Tk	Kr	Po	,,	74	..	..	..	308	342	14	80	,,	30	Tu	
112	Rampuri	..	..	..	1,278	P	..	El	W	Kr	..	,,	520	..	..	..	229	386	16	127	,,	31	..	
113	Dongargaon	..	..	..	1,128	P	..	El	W, Tk	Kr	..	,,	404	..	..	..	273	306	39	106	,,	29	..	
114	Sonmala	..	..	..	902	P	..	El	W, Tk	Kr	..	,,	462	..	..	..	101	198	21	120	,,	30	..	
115	*Bandrazari*	..	..	..	373	*Uninhabited*	..	..	W	..	..	,,	233	..	..	..	12	29	68	31	,,	31	..	

Location Code	Name of village	Total area (acres)	Amenities available within village						Staple food	Forest	Area under different types of land use (in acres)						Nearest town and distance (km)		Market day	Remarks (*e.g.*, place of religious, historical or archaeological interest)
			Educational	Medical	Power supply	Drinking water	Communication	Post and telegraph			Cultivable land: Agricultural land (sown with crops, covered by orchards and current fallows): Irrigated (with source and extent)				Cultivable land: Agricultural land (sown with crops, covered by orchards and current fallows): Un-irrigated	Culturable waste	Not available for cultivation			
											W	R	C	O						
(1)	(2)	(3)	(4)	(5)	(6)	(7)	(8)	(9)	(10)	(11)	(12)				(13)	(14)	(15)	(16)	(17)	(18)
116	Manghali	2,128	P	..	El	W, Tk	Kr	..	Rc	854	..	..	..	449	477	38	310	Bhandara	37	..
117	Rengoda	819	P	..	..	W, Tk	Kr	..	„	135	..	..	..	102	424	53	105	„	39	..
118	Macharana	912	P	..	El	W, Tk	Kr	..	„	..	..	..	..	119	657	77	59	„	39	..
119	Jewanala	917	P	..	El	W, Tk	Kr	..	„	..	..	..	..	174	599	53	91	„	41	..
120	Guradha	1,007	M, S	..	El	W	Kr	Po	„	..	..	..	..	196	619	107	85	„	39	Wd
121	Kanhalgaon	779	P	..	..	W	Kr	..	„	26	..	..	..	225	366	91	71	„	40	..
122	Nimgaon	804	P	..	El	W, Tk	Kr	..	„	..	..	..	..	172	507	56	69	„	42	..
123	Ghodezari	1,117	P	..	El	W	Kr	..	„	..	..	..	..	267	689	54	107	„	43	..
124	Kolara	643	P, M	..	El	W, Tk	Kr	..	„	107	..	..	..	187	269	24	56	„	31	..
125	Kolari	1,291	P, M	..	..	W, Tk	Kr	..	„	..	..	..	..	132	996	86	77	„	32	..
126	Zarap	654	P, M	..	El	W, Tk	Kr	..	„	89	..	..	..	166	331	32	36	„	33	..
127	Bhugaon	1,694	P, M	..	El	W, R, Tk	Kr	Po	„	398	..	..	..	376	714	34	172	„	31	..
128	Kitadi	2,126	M	D	El	W, Tk	Kr	Po	„	1,097	..	..	..	325	428	106	170	„	36	Wd
129	Saigaon	597	..	..	..	W	Kr	..	„	429	..	..	..	69	31	15	53	„	50	..
130	Murmadi	206	..	..	El	W, Tk	Kr	..	„	10	..	..	..	28	106	11	51	„	51	..
131	*Murmadi Hamesha*	570	*Uninhabited*	..	..	W, Tk	Kr	..	„	479	..	..	..	23	45	8	15	„	53	..
132	Khairi	468	..	..	..	W, Tk	Kr	..	„	..	..	..	..	..	384	41	43	„	35	..
133	Vihirgaon Kanhalya	856	P	..	El	W, R	Kr	..	„	..	18	..	..	..	683	75	80	„	35	..
134	*Deori Hamesha*	880	*Uninhabited*	..	..	W	Kr	..	„	859	..	..	..	..	..	..	21	„	53	..
135	*Sangaon*	305	*Uninhabited*	..	..	W	Kr	..	„	135	..	..	..	74	58	7	31	„	53	..
136	Pahadi	599	..	..	..	W	Kr	..	„	75	..	..	..	64	359	39	62	„	57	..
137	Kawadsi	336	P	..	..	W, Tk	Kr	..	„	29	..	..	..	61	158	45	43	„	60	..
138	Mengapur	272	..	..	..	W, Tk	Kr	..	„	..	..	..	..	10	209	26	27	„	61	..
139	Deori	1,003	P	..	..	W	Kr	..	„	679	..	..	..	110	166	14	34	„	63	..
140	*Rajoli*	36	*Uninhabited*	..	..	W	Kr	..	„	2	..	..	..	14	12	2	6	„	57	..
141	Dhiwarkheda	475	P	..	..	W, Tk	Kr	..	„	16	8	..	..	..	359	42	50	„	42	..
142	Gondi	541	P	..	..	W	Kr	..	„	9	..	..	..	81	372	31	48	„	43	..
143	Kawalewada	210	P	..	El	W	Kr	..	„	..	..	..	..	25	148	4	33	„	51	..
144	Palandur	1,377	M, S	D	El	W, Tk	Kr	Po	„	..	35	..	..	125	1,022	66	129	„	56	St
145	Khurasi	1,393	M, S	D	El	W	Kr	..	„	..	..	..	..	166	1,029	118	80	„	51	..
146	Khunari	1,010	P	..	El	W	Kr	..	„	..	..	..	..	182	700	48	80	„	60	..
147	Palasgaon	969	P	..	El	W, R	Kr	..	„	..	3	..	..	..	801	55	110	„	63	..
148	Tirkhuri	967	P	..	..	W, Tk	Kr	..	„	328	..	..	..	178	296	88	77	„	65	..
149	Pendhari	847	P	..	El	W, Tk	Kr	..	„	255	..	..	..	183	307	21	81	„	62	..
150	Wakal	959	P	..	..	W, Tk	Kr	..	„	270	91	..	..	160	260	29	149	„	65	..
151	Marhegaon	1,023	P	..	El	W	Kr	..	„	..	41	..	..	..	778	35	169	„	67	..
152	Pathari	915	P	..	El	W	Kr	..	„	..	20	..	..	..	776	39	80	„	69	..
153	Lohara	1,007	P	..	El	W	Kr	..	„	..	..	..	..	183	669	90	65	„	70	..
154	Narva	603	P	..	El	W	Kr	..	„	..	..	..	..	55	438	20	90	„	69	..
155	Nagzira (FV)	..	..	..	..	W, Tk	Kr	..	„	..	..	..	..	..	..	..	..	„	75	
156	*Mangezri*	330	*Uninhabited*	..	..	W	..	..	„	175	..	..	..	..	19	33	103	„	69	..
157	Murpar	1,159	P	..	..	W, Tk	Kr	..	„	3	7	..	..	325	154	612	58	„	70	..
158	Lendezari	644	P	..	..	W, Tk	Kr	..	„	..	3	..	..	280	32	236	93	„	72	..
159	Rengepar	942	M	..	..	W, Tk	Kr	..	„	..	7	..	..	281	314	223	117	„	76	..
160	Thadezari (FV)	N. A.	P	..	..	W	Kr	..	„	..	..	..	..	..	..	..	..	„	76	..
161	Bodunda	321	..	..	..	W, Tk	Kr	..	„	..	3	..	..	107	99	67	45	„	77	..
162	Dhanori	1,707	P	..	..	W, Tk	Kr	..	„	..	3	..	..	138	734	703	129	„	79	..
163	Malijunga	1,586	P	..	..	W, Tk	Kr	..	„	..	..	..	..	301	138	829	318	„	80	..
164	Pandhari	1,723	M, S	D	El	W, Tk	..	Po	„	..	5	..	..	383	409	524	202	„	82	Mo
165	Gongale	1,285	M	..	El	W	Kr	..	„	..	2		..	409	437	282	155	„	85	..

166	Khadipar	..	..	..	1,151	P	..	..	W, Tk	Kr	..	„	..	5	..	..	624	26	271	225	„	87	..
167	Patekhurra	..	..	..	2,317	P, M	..	..	W, Tk	Pr	..	„	670	1	..	..	192	395	290	769	„	92	..
168	Kosamtondi	..	..	..	1,238	M	D	..	W, Tk	Kr	Po	„	..	14	..	..	658	32	291	243	„	86	Th
169	Chichtola	..	..	..	730	P	..	El	W, Tk	Kr	..	„	..	2	..	..	249	217	108	154	„	85	..
170	Mundipar	..	..	..	1,399	P, M	..	..	W, Tk	Kr	..	„	..	10	..	..	285	406	598	100	„	89	..
171	Sitepar	..	..	..	1,442	M	..	El	W, Tk	Kr	..	„	236	7	..	..	262	269	561	107	„	86	..
172	Shiontola	..	..	..	216	..	..	..	W, Tk	Kr	..	„	..	3	..	..	70	57	30	56	„	82	..
173	Dunda	..	..	..	1,164	P	..	..	W, Tk	Kr	..	„	..	2	..	..	198	269	602	93	„	79	..
174	Murpar	..	..	..	779	P	..	..	W, N	Kr	..	„	183	1	..	..	154	229	114	98	„	81	..
175	Palasgaon	..	..	..	1,886	P, M	..	El	W, Tk	Pr	..	„	346	3	..	..	502	250	553	232	„	67	Th
176	Khamba	..	..	..	1,825	M	..	El	W, Tk	Kr	..	„	803	..	..	..	388	97	417	120	„	50	..
177	Jambhali	..	..	..	3,040	M	..	El	W, Tk	Kr	..	„	390	1	..	..	454	640	1,275	280	„	66	..
178	*Parkabodi*	..	..	..	275	*Uninhabited*	..	..	W	..	..	„	..	..	..	..	45	92	129	9	„	70	..
179	Temni	..	..	..	198	..	..	..	W, Tk	Kr	..	„	..	..	..	..	59	93	37	9	„	71	..
180	*Thadezai*	..	..	..	280	*Uninhabited*	..	..	W	..	..	„	..	..	..	..	10	63	195	12	„	73	..
181	Ghategaon	..	..	..	1,839	P, M	..	..	W	Kr	..	„	..	16	..	..	210	595	866	152	„	75	..
182	Ghoti	..	..	..	1,002	P, M	..	..	W, R	Kr	..	„	..	25	..	..	280	455	155	87	„	77	..
183	*Pindakepar*	..	..	..	602	*Uninhabited*	..	..	W	..	..	„	..	5	..	..	32	360	175	30	„	79	..
184	Dawwa	..	..	..	4,456	P, M	D, Fp	El	W, Tk	Pr	Po	„	806	24	..	..	717	904	1,632	373	„	82	..
185	Wadegaon	..	..	..	1,259	P	..	El	W, Tk	Kr	..	„	8	13	..	..	451	192	399	196	„	49	..
186	Rengepar	..	..	..	725	..	..	El	W	Kr	..	„	3	3	..	..	183	159	304	73	„	52	..
187	Girola	..	..	..	1,211	P	..	El	W, Tk	Kr	..	„	..	8	..	..	500	312	180	211	„	67	..
188	Khairi	..	..	..	90	..	..	..	..	..	..	„	..	..	..	..	..	65	21	4	„	69	..
189	Mhaswani	..	..	..	482	P	..	..	W, R	Kr	..	„	..	29	..	..	238	55	83	77	„	71	..
190	Khajri	..	..	..	2,039	M	..	El	W, Tk	Pr	Po	„	19	13	..	..	350	909	579	169	„	73	..
191	Chirchadi	..	..	..	3,116	P, M	..	..	W, Tk	Kr	..	„	1,014	6	..	..	687	301	866	242	„	77	..
192	Satalwada	..	..	..	1,158	P	..	El	W	Kr	..	„	..	1	..	..	177	634	275	71	„	53	..
193	*Khairi*	..	..	..	708	*Uninhabited*	..	..	W, Tk	Kr	..	„	..	..	..	..	281	88	181	158	„	58	..
194	Khodshioni	..	..	..	1,292	M	..	..	W, Tk	Rs	Po	„	..	17	..	..	516	118	489	152	„	59	..
195	Bothali	..	..	..	659	P	..	El	W, Tk	Kr	..	„	..	14	..	..	103	302	176	64	„	63	..
196	Dongargaon	..	..	..	1,536	M	..	..	W, Tk	Kr	..	„	..	12	..	..	294	546	603	81	„	66	..
197	Kinhi	..	..	..	1,289	M	..	El	W, Tk	Kr	Po	„	..	37	..	..	470	211	392	179	„	50	..
198	Mokhe	..	..	..	974	P	..	El	W, Tk	Kr	..	„	..	2	..	..	334	339	229	70	„	48	..
199	Mahuli	..	..	..	709	P	..	..	W, Tk	Kr	..	„	..	..	..	..	321	99	179	110	„	51	..
200	Mundipar	..	..	..	1,277	..	..	..	W, Tk	Kr	..	„	358	..	..	..	217	128	354	220	„	54	..
201	Ghatbori	..	..	..	2,291	P, M	..	..	W, Tk	Kr	..	„	..	88	..	..	645	943	359	256	„	55	..
202	Parsodi	..	..	..	570	P	..	..	W, Tk	Pr	..	„	..	3	..	..	97	399	3	68	„	57	..
203	Sitepar	..	..	..	478	..	..	El	W, Tk	Kr	..	„	..	1	..	..	233	76	21	147	„	48	..
204	Bopabodi	..	..	..	1,647	M	D, Mc	El	W, Tk	Pr	Po	„	..	6	..	..	559	186	728	168	„	52	..
205	Sindipar	..	..	..	1,733	P	..	..	W, Tk	Kr	..	„	..	1	..	..	141	415	1,036	140	„	55	..
206	Kodamendi	..	..	..	1,041	P	..	El	W, R	Kr	..	„	..	56	..	..	280	437	156	112	„	58	..
207	Wadegaon	..	..	..	906	P	..	El	W, Tk	Pr	..	„	3	34	..	..	222	448	117	82	„	60	..
208	Kesalwada	..	..	..	841	P	..	..	W, R	Kr	..	„	..	18	..	..	155	281	305	82	„	57	..
209	Ukara	..	..	..	893	P	..	El	W, Tk	Kr	..	„	..	5	..	..	372	109	275	132	„	45	..
210	Soundad	..	..	..	3,102	M, S	D, Mc	El	W, Tk	Pr, Rs	Po	„	..	133	..	..	1,303	232	762	672	„	51	Wd
211	Futala	..	..	..	380	P	..	..	W, Tk	Pr	..	„	13	33	..	..	124	45	87	78	„	52	..
212	Sawangi	..	..	..	778	M	..	El	W	Pr	Po	„	..	17	..	..	155	365	128	113	„	54	..
213	Tidaka	..	..	..	510	P, M	..	El	W, R	Kr	..	„	..	108	..	..	48	260	19	75	„	55	..
214	Bamhani	..	..	..	280	P	..	El	W, R	Pr	..	„	..	2	..	..	61	193	18	6	„	56	..
215	Sadak-Arjuni	..	..	..	855	M, S	D, Mc Fp,	El	W, Tk	Pr	Po	„	..	44	..	..	207	466	46	92	„	58	St
216	Duggipar	..	..	..	2,554	P	..	El	W, Tk	Pr	..	„	1,190	4	..	..	390	400	453	117	„	58	..
217	Chargaon	..	..	..	691	P	..	El	W, Tk	Kr	..	„	..	2	..	..	230	194	116	149	„	48	..
218	Sundari	..	..	..	576	P	..	El	W, Tk	Kr	..	„	91	28	..	..	140	99	141	77	„	50	..
219	Palasgaon	..	..	..	1,215	M	..	El	W, Tk	Kr	..	„	..	31	..	..	589	167	142	286	„	55	..
220	Chikhali	..	..	..	1,690	P	..	..	W	Kr	Po	„	..	20	..	..	549	932	64	125	„	57	..
221	Kohamara	..	..	..	653	M	..	El	W, Tk	Pr	..	„	..	1	..	..	60	248	234	110	„	58	..
222	Deopaili	..	..	..	638	..	..	El	W, Tk	Pr	..	„	556	1	..	..	14	28	10	29	„	64	..
223	Umari	..	..	..	2,396	M	..	El	W	Kr	Po	„	..	130	..	..	840	299	574	553	„	45	..
224	Parsodi	..	..	..	2,492	M	..	El	W, Tk	Kr	Po	„	..	175	..	..	820	565	472	460	„	49	..
225	Pipri	..	..	..	663	..	..	..	W, R	Kr	..	„	..	26	..	..	68	402	148	19	„	51	..
226	Raka	..	..	..	1,598	M	..	El	W, R	Kr	..	„	..	28	..	..	480	336	540	214	„	55	..
227	Kosbe	..	..	..	637	P	..	..	W, Tk	Kr	..	„	17	4	..	..	236	159	153	68	„	58	..
228	Sukadi	..	..	..	934	P	..	El	W, Tk	Kr	..	„	..	26	..	..	351	146	248	163	„	50	..
229	Mahalgaon	..	..	..	1,357	P, M	..	El	W	Kr	..	„	..	18	..	..	370	483	317	169	„	51	..
230	Palasgaon	..	..	..	2,816	P	..	El	W, Tk	Kr	Po	„	154	22	..	..	811	613	1,100	116	„	53	..
231	Nilaj	..	..	..	844	..	..	El	W, Tk	Kr	..	„	..	20	..	..	316	149	202	157	„	51	..
232	Gondunri	..	..	..	1,340	M	D	El	W	Kr, Rs	Po	„	..	5	..	..	267	218	702	148	„	53	Tu
233	Kaneri	..	..	..	1,844	P	..	El	W, Tk	Kr	..	„	632	21	..	..	250	320	522	99	„	55	..
234	Maneri	..	..	..	684	..	..	..	W, Tk	Kr	..	„	..	2	..	..	135	193	304	50	„	54	..
235	Kosamghat	..	..	..	302	..	..	..	W, Tk	Kr	..	„	..	2	..	..	149	82	34	35	„	56	..

Location code	Name of village	Total area (acres)	Amenities available within village						Area under different types of land use (in acres)							Nearest town and distance (km)	Market day	Remarks (*e.g.*, place of religious, historical or archaeological interest)
			Educational	Medical	Power supply	Drinking water	Communication	Post and telegraph	Staple food	Forest	Cultivable land: Agricultural land (sown with crops, covered by orchards and current fallows): Irrigated (with source and extent)				Cultivable land: Agricultural land (sown with crops, covered by orchards and current fallows): Un-irrigated	Culturable waste	Not available for cultivation			
											W	R	C	O						
(1)	(2)	(3)	(4)	(5)	(6)	(7)	(8)	(9)	(10)	(11)	(12)				(13)	(14)	(15)	(16)	(17)	(18)
236	Mendki	688	..	..	..	W, Tk	Kr	..	Rc	..	1	..	..	105	36	467	79	Bhandara 58	..	
237	Baki	675	P	..	..	W, Tk	Kr	..	,,	..	..	..	..	210	114	169	182	,, 57	..	
238	Watetekar	401	P	..	..	W, R	Kr	..	,,	..	1	..	..	107	36	188	69	,, 51	..	
239	Sakra	774	P	..	El	W, C	Kr	..	,,	..	1	..	..	545	153	33	42	,, 51	..	
240	Wangi	1,138	M	..	El	W, Tk	Kr	Po	,,	..	3	..	..	426	87	533	89	,, 60	..	
241	Kokana	2,307	P	..	El	W, Tk	Kr	..	,,	105	12	..	..	691	497	751	251	,, 60	..	
242	Zankar-Gondi	1,838	..	..	..	W, N	Kr	..	,,	..	..	..	..	..	23	1,803	12	,, 65	..	
243	Nyaharwani	569	..	..	El	W, C	Kr	..	,,	..	11	..	..	31	326	138	63	,, 53	..	
244	Shivanibandh	836	P, M	..	El	W, Tk	Pr	..	,,	..	2	..	..	501	25	209	99	,, 51	..	
245	Zadgaon	2,520	P	..	..	W, Tk	Kr	..	,,	..	2	..	..	276	539	503	1,200	,, 53	..	
246	Papada Kh.	333	..	..	..	W, Tk	Kr	..	,,	79	..	..	..	74	86	79	15	,, 56	..	
247	Papada Bk.	977	P	..	El	W, Tk	Kr	..	,,	20	5	..	..	160	200	566	26	,, 57	..	
248	Bolade	1,235	P	..	El	W, Tk	Kr	..	,,	479	2	..	..	251	37	337	129	,, 60	..	
249	Chingi	933	..	..	..	W, Tk	Kr	..	,,	..	..	..	..	242	204	407	80	,, 61	..	
250	Khoba	1,264	P	..	..	W, Tk	Kr	Po	,,	284	1	..	..	299	258	296	126	,, 62	..	
251	Kawalewada	6,518	P, M	..	..	W, Tk	Kr	..	,,	5,593	1	..	..	45	295	547	37	,, 65	..	
252	Katangdhara	663	P	..	El	W, Tk	Kr	..	,,	..	..	..	..	467	114	39	43	,, 55	..	
253	Sasara	1,603	P	..	El	W, R	Kr	..	,,	..	106	..	..	467	776	73	181	,, 56	..	
254	Sangaon	439	P	..	El	W, Tk	Kr	..	,,	..	..	..	..	167	110	128	34	,, 57	..	
255	Sangadi	1,541	P, M, S	D,Mc	El	W, Tk	Pr	Po	,,	..	1	..	..	448	419	264	409	,, 56	Fr	Caves and f.
256	*Salai Kh.*	522	*Uninhabited*	..	..	W, Tk	Kr	..	,,	..	..	..	..	95	186	194	47	,, 58	..	
257	Kesalwada	1,306	..	..	El	W, Tk	Kr	..	,,	597	4	..	..	300	109	115	181	,, 56	..	
258	Salai Bk.	643	..	..	El	W, Tk	Kr	..	,,	..	..	..	..	171	64	296	112	,, 63	..	
259	Kokana Gosai	286	..	..	..	W, Tk	Kr	..	,,	..	..	..	..	72	69	95	50	,, 65	..	
260	Parsodi (Raiyyatwari)	783	P	..	..	W, Tk	Kr	..	,,	..	3	..	..	193	148	347	92	,, 69	..	
261	Vihirgaon (Buradya)	902	P	..	El	W, R, Tk	Kr	..	,,	..	64	..	..	81	502	113	142	,, 58	..	
262	Dongargaon	479	..	..	El	W	Pr	..	,,	..	6	..	..	95	77	255	46	,, 58	..	
263	Gudhari	1,141	P	..	El	W	Kr	..	,,	..	..	..	..	306	157	579	99	,, 57	..	
264	Siregaon	1,493	P	..	El	W, Tk	Kr	..	,,	..	6	..	..	588	73	692	134	,, 59	..	
265	*Gangezari*	371	*Uninhabited*	..	..	W	..	..	,,	..	..	..	..	3	31	49	288	,, 61	..	
266	Bhiokhidki	1,464	P	..	El	W, Tk	Pr	Po	,,	..	..	..	..	465	158	591	250	,, 63	..	
267	Channa	619	P	..	..	W, Tk	Kr	..	,,	..	..	..	..	239	55	255	70	, 65	..	
268	Pandharwani	411	..	..	..	W, Tk	Kr	..	,,	1	..	..	..	94	24	248	44	,, 67	..	
269	Pandharwani (Raiyyatwari)	690	P	..	..	W, Tk	Kr	..	,,	..	1	..	..	179	177	279	63	,, 66	..	
270	Silezari	1,356	P	..	El	W, Tk	Pr	..	,,	..	3	..	..	170	539	526	118	,, 61	..	
271	Yerandi	742	P	..	El	W, Tk	Kr	..	,,	..	4	..	..	165	159	323	91	,, 60	..	
272	Bakti	1,142	P	..	..	W, Tk	Kr	..	,,	..	15	..	..	140	281	579	127	,, 59	Su	
273	*Somalpur*	603	P	..	..	W, Tk	Kr	..	,,	..	4	..	..	192	166	178	63	,, 61	..	
274	Bursitola	752	..	..	El	W, Tk	Pr	..	,,	..	..	..	..	55	114	543	40	,, 64	..	
275	Nawegaonbandh	7,108	P, M, S	D	El	W, Tk	Pr, Rs	Po	,,	1,170	10	..	..	1,642	309	589	3,388	,, 68	Th	
276	Kholi	385	..	..	..	W, Tk	Kr	..	,,	16	..	..	..	135	59	156	19	,, 70	..	
277	Vihirgaon Bardya	942	P	..	El	W, Tk	Kr	..	,,	..	4	..	..	160	213	504	61	,, 63	..	
278	Channa	1,109	P, M	..	El	W, Tk	Kr	..	,,	..	10	..	..	425	186	282	206	,, 62	Wd	
279	*Bhagi*	651	*Uninhabited*	..	..	W	Kr	..	,,	..	..	..	..	143	159	249	100	,, 63	..	
280	Birtola	774	..	..	..	W, Tk	Kr	..	,,	..	..	..	..	243	179	306	46	,, 64	..	
281	Umari	323	..	..	..	W, Tk	Kr	..	,,	..	11	..	..	70	45	137	60	,, 63	..	
282	Mungali	915	P	..	El	W, Tk	Pr	..	,,	18	2	..	..	605	81	146	63	,, 66	..	
283	*Sarardi*	394	*Uninhabited*	..	..	W	..	..	,,	127	..	..	..	88	91	71	17	,, 66	..	
284	Bondgaon	1,534	P, M, S	D, Hc Mc	El	W, Tk	Pr	Po	,,	..	62	..	..	755	173	406	138	,, 67	Tu	
285	Inzori	707	..	..	..	W	Kr	..	,,	..	1	..	..	310	22	315	59	,, 68	..	

286	Bortola	..	..	..	618	..	..	..	W, Tk	..	..	„	..	7	..	..	117	201	243	50	„	69	..	
287	Saortola	..	..	..	666	P	..	..	W, Tk	Kr	..	„	..	..	..	..	143	350	115	58	„	70	..	
288	Dewalgaon	..	..	..	1,007	P	..	El	W, C	Kr, Rs	.	„	206	2	..	..	560	17	129	93	„	67	..	
289	*Somalpur*	..	..	..	80	*Uninhabited*	..	..	W	..	..	„	54	..	..	..	..	..	23	3	„	70	..	
290	Kohalgaon	..	..	..	1,038	P	..	..	W, Tk	Pr	..	„	..	11	..	..	353	104	393	177	„	76	..	
291	Dewalgaon	..	..	..	544	P	..	El	W, Tk	Kr	..	„	3	..	..	..	105	157	198	81	„	75	..	
292	Khambi	..	..	..	1,259	P	..	..	W	Kr	..	„	..	1	..	..	507	179	449	123	„	68	..	
293	Chapti	..	..	..	672	P	..	..	W, Tk	Kr	..	„	..	..	..	..	293	62	227	90	„	72	..	
294	Surgaon	..	..	..	713	..	..	..	W, Tk	Kr	..	„	..	..	..	..	268	64	262	119	„	71	..	
295	Dongargaon		..	..	1,051	..	..	..	W	Kr	..	„	561	4	..	..	114	90	241	41	„	75	..	
296	Bodra	..	..	..	643	P	..	El	W	Kr	..	„	7	1	..	..	181	135	184	135	„	69	..	
297	*Silli* ..	..	..	..	904	*Uninhabited*	..	..	W	..	..	„	..	..	..	..	294	75	495	40	„	68	..	
298	Pimpalgaon	..	..	..	1,182	P, M	..	..	W	Kr	..	„	..	..	..	..	692	123	261	106	„	69	..	
299	Barabhati	..	..	..	2,094	P, M	..	El	W	Kr, Rs	Po	„	..	..	..	..	1,253	98	645	98	„	72	Fr	
300	Yerandi	..	..	..	668	P	..	..	W, C	Kr	..	„	102	..	..	..	301	108	89	68	„	74	..	
301	Kawatha	..	..	..	1,151	P	..	..	W, Tk	Kr	..	„	346	1	..	..	275	95	305	129	„	77	..	
302	Sonegaon	..	..	..	479	..	..	..	W	..	..	„	..	..	..	..	10	94	139	236	„	70	..	
303	Nimgaon	..	..	..	1,177	P, M, S	..	El	W, Tk	Pr	..	„	..	..	..	..	435	113	395	234	„	70	..	
304	Sukadi	..	..	..	797	P	..	..	W, Tk	Kr	..	„	..	2	..	..	170	230	304	85	„	76	..	
305	Bodade	..	..	..	2,122	P	..	..	W	Kr	..	„	461	1	..	..	248	272	285	855	„	78	..	
306	Khairi	..	..	..	1,597	P	..	..	W	Kr	..	„	540	..	..	..	130	209	323	395	„	81	..	
307	Kalimati	..	..	..	1,552	..	..	..	..	Kr	..	„	723	..	..	..	..	..	90	739	„	84	..	
308	*Bortekra*	..	..	..	1,054	*Uninhabited*	..	..	..	..	..	„	403	..	..	..	..	..	402	249	„	82	..	
309	*Alezari*	..	..	..	1,046	*Uninhabited*	..	..	..	..	..	„	675	..	..	..	..	40	..	331	„	81	..	
310	Charbhata	..	..	..	566	P	..	..	W, Tk	Pr, B	..	„	..	1	..	..	165	123	227	50	„	32	..	
311	Surtoli	..	..	..	782	P	..	..	W	..	..	„	..	2	..	..	129	234	335	82	„	33	..	
312	Lohara	..	..	..	1,085	P, M	..	..	W	Pr	Po	„	..	..	..	258	43	372	286	126	„	30	..	
313	Khamtalao	..	..	..	2,140	..	..	..	W	Kr	..	„	1,446	..	..	..	34	31	537	92	„	28	..	
314	Salegaon	..	..	..	1,364	P	..	..	W	Kr	..	„	596	6	..	..	99	169	343	151	„	30	..	
315	Subraitola	..	..	..	817	..	..	..	W, Tk	Kr	..	„	105	2	..	165	102	146	194	103	„	29	..	
316	Mulla	..	..	..	1,18	P (2)	..	..	W, Tk	Pr, B	..	„	..	5	..	248	259	267	243	167	„	31	..	
317	Kanharpaili	..	..	..	1,722	M	..	..	W	Kr	..	„	589	10	..	..	341	410	266	106	„	80	..	
318	Shenda	..	..	..	865	M	..	..	W, Tk	Kr	Po	„	18	10	..	..	265	228	230	114	„	90	Fr	
319	Kohalipar	..	..	..	2,092	..	..	..	W	Kr	..	„	1,421	5	..	..	102	106	424	34	„	70	..	
320	Zunzaritola	..	..	..	1,969	..	..	..	W	Kr	..	„	851	..	..	..	50	94	679	295	„	72	..	
321	Jamanapur	..	..	..	355	..	..	..	W, Tk	Kr	..	„	..	1	..	..	55	102	161	36	„	84	..	
322	Tekabedar	..	..	..	763	P	..	..	W	Kr	..	„	2	3	..	..	144	296	240	78	„	89	..	
323	*Chhattartola*		..	..	186	*Uninhabited*	..	..	W	Kr	..	„	16	..	..	..	11	41	109	9	„	89	..	
324	Wadegaon	..	..	..	2,011	M	..	El	W, Tk	Pr, B	..	„	1,050	4	..	..	170	330	317	140	„	81	..	
325	Rengepar	..	..	..	2,534	P	..	El	W, Tk	Kr	..	„	469	12	..	..	511	227	1,028	287	„	64	..	
326	Usikheda	..	..	..	998	P	..	..	W	Kr	..	„	350	5	..	..	163	169	247	64	„	62	..	
327	Mohagata	..	..	..	575	..	..	..	W	Kr	..	„	42	4	..	..	125	140	217	47	„	66	..	
328	Amgaon	..	..	..	1,626	P	..	..	W, Tk	Kr	..	„	1	2	..	..	149	291	1,078	105	„	88	..	
329	Pindakepar	..	..	..	1,145	P, M	..	..	W, N, Tk	Pr	..	„	9	4	..	..	239	227	508	158	„	88	..	
330	Borgaon	..	..	..	1,428	P	..	..	W, N, Tk	Pr, B	..	„	665	9	..	..	165	115	393	81	„	84	..	
331	Silapur	..	..	..	1,818	..	..	..	W, Tk	Kr	..	„	208	8	..	..	181	475	342	604	„	88	..	
332	Pandharwani		..	..	1,495	P	..	..	W, N, Sp	Kr	..	„	731	10	..	..	199	169	293	93	„	64	..	
333	Dalli ..	..	..	..	3,754	P	..	..	W, N, Sp	Kr	..	„	1,021	20	..	..	373	388	558	494	„	68	..	
334	Koylari	..	..	..	2,651	P	..	..	W	Kr	..	„	790	11	..	..	495	234	495	626	„	73	..	
335	Mundipar	..	..	..	2,925	..	..	El	W	Kr	..	„	2,284	1	..	..	56	101	424	59	„	88	..	
336	Gotabodi	..	..	..	1,793	P	..	..	W, Tk	Kr	..	„	..	8	..	..	183	190	1,291	121	„	88	..	
337	Dawaki	..	..	..	1,168	P, M	..	..	W, N, Tk	Kr	Po	„	67	3	..	..	187	398	373	140	„	83	..	
338	Saledharni	..	..	..	1,014	..	..	..	W, Tk	Kr	..	„	32	7	..	..	137	83	679	76	„	68	..	
339	Putali	..	..	..	1,424	P	..	El	W	Kr	..	„	427	8	..	..	352	112	387	138	„	70	..	
340	Sahakepar	..	..	..	1,944	..	..	..	W, R	Pr, B	..	„	1,334	..	..	..	45	90	434	41	„	72	..	
341	Maramjob	..	..	..	2,344	P	..	El	W	Pr	..	„	1,340	1	..	..	73	358	450	122	„	73	..	
342	Murdoli	..	..	..	923	P (2)	..	El	W, Tk	Pr, B	..	„	266	2	..	..	44	248	258	105	„	76	..	
343	Dhobisarad	..	..	..	896	..	..	El	W, Tk	Pr	..	„	426	..	..	..	76	104	223	67	„	79	..	
344	Bhagi	..	..	..	1,917	P	..	..	W, Tk	Pr	..	„	942	2	..	..	79	236	567	91	„	82	..	
345	Mangardhokada		..	..	1,865	..	..	..	Tk	Pr	..	„	423	3	..	..	115	391	804	129	„	89	..	
346	Padampur	..	..	..	448	..	..	..	W, Tk	Kr	..	„	..	3	..	..	30	77	301	37	„	88	..	
347	Sirpur	..	..	..	1,232	P	..	..	W, R, Tk	Pr, B	..	„	319	..	..	..	77	314	393	129	„	88	..	
348	Mogarra	..	..	..	2,262	P	..	..	W, Tk	Kr	..	„	1,440	5	..	..	71	203	355	188	„	90	..	
349	Bambani	..	..	..	1,129	P	..	El	W, N, Tk	Pr, B	..	„	7	35	..	..	150	437	370	130	„	61	..	
350	Dongargaon	..	..	..	1,353	P, M	..	El	W, Tk	Pr, B	Po	„	659	3	..	..	31	219	365	76	„	65	..	
351	Khurshipar	..	..	..	2,173	P	..	El	W, N, Tk	Pr, B	..	„	1,351	5	..	..	79	165	473	100	„	67	..	
352	Malharbodi	..	..	..	988	..	..	..	W	Kr	..	„	754	5	..	..	31	60	78	60	„	76	..	
353	Deori	..	..	..	3,465	P,M(2),S	Fp,Mc,Hc	El	W, Tw	Pr, B	PT	„	1,007	5	..	..	335	713	1,064	341	„	67	Tu	Shankar t.
354	Bharregaon	..	..	..	1,865	P	..	..	W, Tk	Pr	..	„	129	2	..	..	54	584	934	162	„	80	..	
355	Murpar	..	..	..	3,357	P(2), M	..	..	W, Tk	Kr	..	„	1,287	2	..	..	176	595	1,149	148	„	85	..	

Location code	Name of village	Total area (acres)	Amenities available within village						Area under different types of land use (in acres)							Nearest town and distance (km)	Market day	Remarks (*e.g.*, place of religious, historical or archaeological interest)
			Educational	Medical	Power supply	Drinking water	Communication	Post and telegraph	Staple food	Forest	Cultivable land: Agricultural land (sown with crops, covered by orchards and current fallows): Irrigated (with source and extent)				Cultivable land: Agricultural land (sown with crops, covered by orchards and current fallows): Un-irrigated	Culturable waste	Not available for cultivation			
											W	R	C	O						
(1)	(2)	(3)	(4)	(5)	(6)	(7)	(8)	(9)	(10)	(11)	(12)				(13)	(14)	(15)	(16)	(17)	(18)
356	Rajguda	2,809	P	..	El	W, N, Tk	Kr	..	Rc	1,665	21	..	..	178	266	234	445	Bhandara	63	..
357	Khadki	4,185	P	..	..	W, Tk	Kr	..	,,	1,042	6	..	..	283	208	689	1,957	,,	64	..
358	Masulkasa	6,349	P	..	..	W, Tk	Kr	..	,,	5,644	..	..	..	61	369	196	79	,,	76	..
359	Chichewada	1,114	P(2), M	..	El	W, Tk	Kr	Po	,,	1	5	..	..	76	650	300	82	,,	78	..
360	Bilargondi	557	..	..	..	W	Kr	..	,,	276	..	..	..	68	60	111	42	,,	84	..
361	Sedepar	1,576	P	..	El	W, Tk	Kr	..	,,	606	..	..	..	64	216	417	273	,,	83	..
362	Salai	1,438	..	..	..	W, N	Pr, B	..	,,	608	..	..	..	14	330	392	94	,,	82	..
363	Rajamdongri	904	..	..	..	W, Tk	Kr	..	,,	32	..	..	..	33	133	760	36	,,	85	..
364	Toyagondi	1,673	P	..	..	W, Tk	Kr	..	,,	527	..	..	..	67	292	622	165	,,	88	..
365	*Nishani*	5,190	*Uninhabited*	..	El	..	..	..	,,	3,463	..	..	..	..	..	..	1,727	,,	66	..
366	Serpar	3,853	P	Fp	El	W, Tk	Kr	..	,,	1,292	7	..	..	67	727	1,640	120	,,	75	..
367	Kanhalgaon	1,100	P	..	El	W	Kr	..	,,	..	2	..	..	46	632	323	97	,,	77	..
368	*Murpar*	2,012	*Uninhabited*	..	..	W	..	..	,,	628	..	..	..	..	26	338	20	,,	80	..
369	Pandharwani	4127	..	..	..	W	Kr	..	,,	341	1	..	..	25	210	498	52	,,	84	..
370	Lendijob	1,443	..	..	..	W, Tk	Kr	..	,,	611	2	..	..	9	240	174	407	,,	87	..
371	Charbhata	673	P	..	..	W, Tk	Kr	..	,,	..	..	..	..	37	199	385	52	,,	85	..
372	Kalchuwa	301	..	..	..	W, Tk	Pr, B	..	,,	1	..	..	..	5	136	138	21	,,	84	..
373	Borgaon	1,418	P, M	..	..	W, Tk	Pr, B	..	,,	655	9	..	..	165	115	393	81	,,	85	Th
374	Nakati	1,505	P	..	..	W, Tk	Kr	..	,,	98	1	..	..	95	462	755	94	,,	86	..
375	*Tumadi Mendha*	2,863	*Uninhabited*	..	..	W	..	..	,,	1,980	..	..	..	..	..	799	84	,,	88	..
376	Mhaisuli	12,768	P	..	..	W, N, Tk	Kr	..	,,	11,152	2	..	..	32	451	750	381	,,	92	..
377	Jadabhawada	3,346	P	..	..	W, Tk	Kr	..	,,	1,059	..	..	..	30	338	706	1,213	,,	88	..
378	Masurbhawada	1,152	..	..	..	W	Kr	..	,,	522	4	..	..	25	178	283	140	,,	87	..
379	Sindibiri	1,005	P	..	..	W, Tk	Pr, B	..	,,	232	6	..	..	21	329	257	160	,,	87	..
380	Padampur	1,051	..	..	..	W, Tk	Kr	..	,,	250	10	..	..	15	459	244	73	,,	88	..
381	Futana	841	P	..	..	W	Kr	Po	,,	10	2	..	..	23	408	321	77	,,	87	..
382	Haldi	2,394	..	..	..	W	Kr	..	,,	1,680	8	..	..	7	302	331	66	,,	88	..
383	Rampuri	676	P	..	..	W, Tk	Kr	..	,,	..	4	..	..	159	119	321	73	,,	76	..
384	Yelodi	846	P	..	..	W	Kr	..	,,	..	2	..	..	78	260	405	101	,,	75	..
385	*Malkazari*	3,869	*Uninhabited*	..	..	W	Kr	..	,,	2,289	..	..	..	..	12	1,549	19	,,	76	..
386	Palasgaon	7,813	P	..	..	W, N, Tk	Kr	..	,,	4,299	11	..	..	176	815	2,122	390	,,	74	..
387	Bonde	1,282	..	..	..	N, Tk	Kr	..	,,	590	9	..	..	71	213	302	97	,,	76	..
388	Pindakepar	3,132	P	..	..	W, Tk	Pr, B	..	,,	1,727	2	..	..	26	1,118	150	109	,,	89	Wd
389	Parsodi	2,149	P	..	..	W, Tk	Pr, B	..	,,	1,060	4	..	..	74	766	140	105	,,	88	..
390	Kawalewada	504	P	..	..	W, Tk	Pr, B	..	,,	..	1	..	..	26	358	84	35	,,	90	..
391	Mohgaon	815	P, M	..	..	W, Tk	Kr	..	,,	..	3	..	..	25	432	305	50	,,	93	..
392	Palangaon	1,715	P	..	..	W, Tk	Kr	..	,,	32	22	..	..	67	634	847	113	,,	90	..
393	Gadhegaon	1,431	P	..	..	W, Tk, Tw	Kr	..	,,	298	20	..	..	44	507	433	69	,,	92	..
394	Bodaldand	1,716	..	..	..	W, Tk	Kr	..	,,	1,098	7	..	..	27	206	328	50	,,	91	..
395	Jambhadi	1,602	..	..	..	W, Tk	Kr	..	,,	847	..	..	..	107	154	371	123	,,	76	..
396	Chutia	3,130	..	..	..	W	Kr	..	,,	1,706	3	..	..	33	185	951	252	,,	74	..
397	Ghonadi	4,269	P	..	..	W, R	Kr	..	,,	2,880	5	..	..	..	463	815	106	,,	86	..
398	Kotjambhora	2,121	P	..	..	W, Tk	Kr	..	,,	1,114	..	..	..	86	253	544	124	,,	102	..
399	Kosabi Kh.	671	..	..	..	W	Kr	..	,,	..	2	..	..	24	424	205	16	,,	100	..
400	Ambhora	480	P	..	..	W, Tk	Pr,B	..	,,	..	1	..	..	16	211	183	69	,,	98	..
401	Aliwada	789	P	..	..	W	Pr,B	..	,,	..	3	..	..	16	482	243	45	,,	96	..
402	*Murmadi*	356	*Uninhabited*	..	..	W	..	..	,,	..	..	..	..	32	136	155	33	,,	92	..
403	Nilaj	554	P	..	..	W, Tk	Kr	Po	,,	..	5	..	..	104	289	85	71	,,	101	..
404	Khamkhura	766	P, M	..	..	W, Tk	Kr	..	,,	..	2	..	..	28	398	272	66	,,	103	..
405	Belgaon	698	..	..	..	W, Tk	Kr	..	,,	..	..	..	..	22	304	339	33	,,	105	..

406	Dhanori	..	..	..	872	..		..	..	W, N, Tk	Kr	..	"	315	..	..	..	..	183	343	31	"	105	..
407	Kosabi Bk.	..	..	..	2,404	..		..	..	W, N	Kr	..	"	1,168	2	..	..	20	346	822	46	"	102	..
408	Pauni	..	..	..	880	P, M		..	El	W, Tk	Kr	..	"	..	..	..	..	66	197	490	127	"	73	Mo
409	Tidaka	..	..	..	2,607	P		..	..	W	Kr	..	"	..	1	..	..	..	180	2,296	130	"	75	..
410	Tambhora	..	..	..	2,954	P		..	..	W, Tk	Kr	..	"	1,346	..	..	..	130	349	1,020	109	"	80	..
411	Kasari	..	..	..	1,351	..		..	..	W, R, Tk	Kr	..	"	2	65	..	..	26	201	800	167	"	82	..
412	Sarregaon	..	..	..	1,275	P		..	..	W, R	Kr	..	"	57	46	..	..	58	220	778	116	"	84	..
413	Singandoh	..	..	..	300	..		..	..	W, Tk	Kr	..	"	42	1	..	..	..	195	40	22	"	92	..
414	Chichgad	..	..	..	4,243	P, M	D, Mc	..	W, Tk	Pr, B	Po	"	3,012	4	..	..	341	140	475	271	"	99	St
415	Dewalgaon	..	..	..	400	P		..	..	W, Tk	Pr	Po	"	28	..	..	..	142	147	71	12	"	97	..
416	Sirpur	..	..	..	181	P		..	..	W, Tk	Pr	..	"	..	4	..	..	78	65	23	11	"	96	..
417	Bhagi	..	..	..	334	P		..	..	W	Kr	..	"	..	5	..	..	59	255	6	9	"	94	..
418	Kesori	..	..	..	535	P		..	..	W, Tk	Kr	..	"	..	2	..	..	11	341	141	40	"	96	..
419	Wandhara	..	..	..	721	P		..	..	W	Kr	..	"	232	6	..	..	162	177	135	9	"	94	..
420	Rehali	..	..	..	1,087	P		..	..	W	Kr	..	"	..	1	..	..	..	498	543	45	"	95	..
421	Paurzola	..	..	..	2,624	P		..	..	W, Tk	Kr	..	"	..	2	..	..	6	666	1,881	69	"	99	..
422	Tumadikasa	..	..	..	2,151	P		..	..	W, Tk	Kr	..	"	955	..	..	..	22	607	459	108	"	103	..
423	Murmadi	..	..	..	1,076	P		..	..	W, Tk	Kr	..	"	22	..	..	..	76	609	275	94	"	121	..
424	Kanholi	..	..	..	832	P		..	..	W, Tk	Kr	..	"	..	1	..	..	152	196	424	59	"	72	..
425	Dhabetekari		..	..	56	P	D, Fp	El	W		Kr	..	"	..	..	..	..	..	26	13	17	"	73	..
426	Jabbarkheda (FV)		..	..	400	..		..	El	W, Tk	Kr	..	"	260	..	..	..	..	140	..	..	"	74	..
427	Yerandi	..	..	..	1,757	..		..	..	W, Tk	Kr	..	"	965	..	..	..	..	50	382	360	"	76	..
428	*Mahuli*	..	..	..	478	*Uninhabited*		..	..	W	Kr	..	"	..	4	..	..	3	110	327	34	"	78	..
429	*Darregaon*	..	..	..	929	*Uninhabited*		..	..	W, R, Tk	Kr	..	"	379	10	..	..	23	231	182	104	"	80	..
430	Palandur	..	..	..	5,133	M	D, Fp	..	W, N		Kr	Po	"	2,049	35	..	..	352	668	1,720	309	"	83	Su
431	Ropa	..	..	..	1,187	..		..	..	W, Tk	Kr	..	"	934	..	..	..	..	68	100	85	"	86	..
432	Dhodara	..	..	..	222	..		..	..	W, Tk	Kr	..	"	..	..	..	..	51	71	80	20	"	90	..
433	Sukali	..	..	..	7,888	P		..	..	W, Tk	Kr	..	"	2,279	2	..	..	76	526	984	4,021	"	92	..
434	Wasani	..	..	..	850			..	..	W, Tk	Pr	..	"	500	..	..	..	..	104	233	13	"	104	..
435	Mohandi	..	..	..	832	P		..	..	W, Tk	Pr	..	"	406	..	..	..	133	170	118	5	"	106	..
436	Dongargaon	..	..	..	604	..		..	..	W Tk	Kr	..	"	68	..	..	..	142	163	187	44	"	103	..
437	Sundari	..	..	..	407	P		..	..	W, Tk	Kr	..	"	1	..	..	..	48	258	78	22	"	102	..
438	Pauni	..	..	..	1,872	..		..	..	Tk	Kr	..	"	904	..	..	..	6	207	703	52	"	101	..
439	Mehatakheda		..	..	3,734	P		..	..	W	Kr,Pr,B	..	"	2,180	..	..	..	..	712	687	155	"	108	..
440	Wadekasa	..	..	..	1,278	..		..	..	W, Tk	Kr, B	..	"	397	..	..	..	..	285	451	145	"	125	..
441	Chilhati	..	..	..	1,586	P		..	..	W, Tk	Kr,B	..	"	36	..	..	..	..	881	574	95	"	127	..
442	Kokodi	..	..	..	1,381	P,S	D,Mc	..	W, Tk		Pr,B	Po	"	37	..	..	..	553	373	312	106	"	130	Tu
443	Surtoli	..	..	..	1,936	..		..	..	W, Tk	Pr,B	..	"	900	..	..	..	13	207	481	245	"	120	..
444	*Moligaon*	..	..	..	926	*Uninhabited*		..	..	W		Kr	..	"	706	2	..	..	..	10	163	45	"	121	..
445	Acta	..	..	..	627	..		..	..	W, Tk		Kr	..	"	..	..	..	..	57	143	375	52	"	123	..
446	Balapur	..	..	..	710	..		..	..	W, Tk		Kr	..	"	..	..	..	..	54	179	447	30	"	127	..
447	*Gawarra*	..	..	..	1,005	*Uninhabited*		..	..				..	"	925	..	..	..	..	..	24	56	"	104	..
448	Kadikasa	..	..	..	4,708	P, M		..	..	W, Tk		Kr, B	Po	"	2,402	..	..	..	2	1,462	572	270	"	110	..
449	Dhawalkhedi		..	..	1,859	P		..	..	W		Pr	..	"	544	..	..	..	29	524	702	60	"	112	..
450	Chipota	..	..	..	1,537	P		..	..	W, Tk		Kr	..	"	57	..	..	..	16	874	551	39	"	115	..
451	Uchepur	..	..	..	2,176	P		..	..	W		Kr	..	"	680	..	..	..	100	696	543	157	"	171	..
452	*Salai*	..	..	..	2,016	*Uninhabited*		..	..	W, Tk		Kr	..	"	969	1	..	..	52	84	460	450	"	121	..
453	*Kudka*	..	..	..	2,141	*Uninhabited*		..	..	W, Tk		Kr	..	"	..	..	..	..	66	354	1,564	157	"	123	..
454	*Dongargaon*	..	..	..	1,653	*Uninhabited*		..	..	W		Kr	..	"	1,256	9	..	..	..	16	492	80	"	122	..
455	Chumbhali	..	..	..	2,254	..		..	..	W		Kr	..	"	828	54	..	..	40	241	986	105	"	128	..
456	Mangardoh	..	..	..	3,813	P		..	..	W, R, Tk		Kr	..	"	2,129	3	..	..	133	269	1,186	113	"	130	..
457	Piparkhari	..	..	..	7,063	P		..	..	W, Tk		Kr	..	"	6,001	13	..	..	170	299	479	101	"	112	..
458	Mispirri	..	..	..	8,623	P		..	..	W		Kr	Po	"	3,276	..	..	..	90	2,794	2,129	325	"	118	..
459	Istari	..	..	..	1,051	P		..	..	W, Tk		Kr	..	"	190	..	..	..	30	496	266	69	"	116	..
460	Mahaka	..	..	..	4,098	P		..	..	W, R, Tk		Kr	..	"	1,682	..	..	..	10	1,530	770	106	"	120	..
461	*Bhandari*	..	..	..	3,086	*Uninhabited*		..	..			Kr	..	"	2,525	1	..	..	9	63	402	86	"	130	..
462	Ghogra	..	..	..	4,730	..		..	..	W,Tk		Kr	..	"	2,239	1	..	..	10	79	160	2,241	"	128	..
463	*Malkazari*	..	..	..	5,742	*Uninhabited*		..	..				..	"	5647	..	..	..	..	3	25	67	"	124	..
464	Palependhari		..	..	855	P		..	..	W		Kr	..	"	..	..	..	..	74	567	164	50	"	84	..
465	Pachgaon	..	..	..	811	P		..	..	W,Tk		Kr	..	"	..	..	..	..	86	550	135	40	"	82	Th
466	Ghodezari	..	..	..	493	..		..	..	W,Tk		Kr	..	"	..	..	..	..	62	333	52	46	"	83	..
467	Sonegaon	..	..	..	633	P		..	El	W,Tk		Kr	..	"	..	..	..	..	27	535	36	35	"	84	..
468	Hardoli	..	..	..	792	M		..	El	W,Tk		Kr	Po	"	..	..	..	..	54	527	158	53	"	83	..
469	Tai Bk.	..	..	..	791	M		..	El	W,R		Kr	..	"	..	..	..	..	30	576	115	70	"	81	..
470	Kholmara	..	..	..	682	P, M		..	El	W		Kr	..	"	..	..	..	..	19	569	7	87	"	79	..
471	Jaitpur	..	..	..	1,180	P, M		..	El	W		Kr	..	"	..	..	..	..	151	862	25	142	"	77	..
472	Chikana	..	..	..	765	P		..	El	W,Tk		Pr	..	"	..	..	..	..	183	381	105	96	"	76	..
473	Taoshi	..	..	..	1,814	P		..	El	W,Tk		Pr	..	"	..	..	..	..	200	1,075	356	183	"	75	..
474	Sakra	..	..	..	865	P		..	El	W,Tk		Pr	..	"	..	..	..	..	54	424	267	120	"	73	..
475	Malada	..	..	..	1,437	..		..	El	W,Tk		Pr	..	"	..	..	..	..	261	260	807	109	"	76	..

Location code	Name of village	Total area (acres)	Amenities available within village						Area under different types of land use (in acres)							Remarks (*e.g.*, place of religious, historical or archaeological interest)
										Cultivable land						
										Agricultural land (sown with crops, covered by orchards and current fallows)						
										Irrigated (with source and extent)				Un-irrigated	Culturable waste	
			Educational	Medical	Power supply	Drinking water	Communication	Post and telegraph	Staple food	Forest	W	R	C	O			Not available for cultivation	Nearest town and distance (km)	Market day	
(1)	(2)	(3)	(4)	(5)	(6)	(7)	(8)	(9)	(10)	(11)	(12)				(13)	(14)	(15)	(16)	(17)	(18)
476	Dighori	3,298	S	D, Fp, Mc	El	W,Tk	Pr	Po	Rc	..	..	..	..	598	934	1,242	524	Bhandara 74	Wd	
477	Salebardi	1,417	P	..	El	W,Tk	Pr	..	,,	..	..	..	..	153	481	670	113	,, 72	..	
478	Yedgaon	262	..	..	El	W,Tk	Pr	..	,,	..	..	..	..	28	145	71	18	,, 71	..	
479	Kondhala	544	..	..	..	W,R	Kr	..	,,	..	..	..	..	83	432	..	29	,, 89	..	
480	Belati	978	M	D, Mc	El	W	Kr	Po	,,	..	..	..	..	112	679	66	121	,, 87	..	
481	Pauldawna	930	P	..	..	W,Tk	Kr	..	,,	..	..	..	..	..	852	46	32	,, 85	..	
482	Parsodi	537	..	..	..	W,R	Kr	..	,,	..	..	..	..	..	486	17	34	,, 83	..	
483	Tai Kh.	755	..	..	El	W,R	Kr	..	,,	..	..	..	..	..	661	11	83	,, 82	..	
484	Barwha	884	P,M,S	D, Mc	El	W	Pr	Po	,,	..	..	..	..	266	492	11	115	,, 80	Mo	
485	Chichal	873	P	..	El	W,Tk	Pr	..	,,	..	..	..	..	304	130	308	131	,, 79	..	
486	Kodamendi	413	..	..	..	W,Tk	Pr	..	,,	..	..	..	..	20	132	219	42	,, 79	..	
487	Kodamendi (Rayyatwari)	543	..	..	..	W,Tk	Pr	..	,,	..	..	..	..	..	323	140	80	,, 77	..	
488	Pardi	1,544	M	..	El	W,Tk	Kr	Po	,,	..	..	..	..	709	69	671	95	,, 79	..	
489	Murza	737	P	..	El	W,Tk	Kr	..	,,	..	..	..	..	290	138	266	43	,, 78	..	
490	Zari	448	..	..	..	W,Tk	Kr	..	,,	..	..	..	..	9	131	163	145	,, 77	..	
491	Arattondi	839	P	..	El	W,Tk	Pr	..	,,	..	..	..	..	124	235	439	41	,, 68	..	
492	Dabhana	1,071	P	..	El	W,Tk	Kr	..	,,	10	..	..	..	52	568	359	82	,, 69	..	
493	Masal	2,680	M	Mc	El	W,Tk	Kr	Po	,,	..	150	..	..	..	2,159	187	184	,, 88	..	
494	Khairi	1,008	P	..	El	W,N	Kr	..	,,	..	16	..	..	..	939	19	34	,, 86	..	
495	Kinhi	702	..	..	El	W,N	Kr	Po	,,	..	..	..	..	..	620	48	34	,, 84	..	
496	Bothali	857	M	..	El	W,R	Kr	..	,,	..	5	..	..	..	709	54	89	,, 85	..	
497	Dharmapuri	760	P	..	El	W,R	Kr	..	,,	..	..	..	..	16	510	145	89	,, 84	..	
498	Borgaon	564	..	..	El	W,Tk	Pr	..	,,	..	..	..	..	35	317	157	55	,, 83	..	
499	Manegaon	489	P	..	El	W,Tk	Kr	..	,,	..	..	..	..	266	40	109	74	,, 84	..	
500	*Khairi*	507	*Uninhabited*		El	W,Tk	Kr	..	,,	..	..	..	..	137	109	201	60	,, 83	..	
501	Murmadi	530	M	..	El	W,Tk	Kr	..	,,	..	..	..	..	261	43	109	117	,, 84	..	
502	*Piparwahi*	378	*Uninhabited*		..	..	Kr	..	,,	..	..	..	..	117	36	97	128	,, 83	..	
503	Tidaka	605	P	..	..	W,Tk	Kr	..	,,	..	..	..	..	190	96	221	98	,, 76	..	
504	Tadgaon	2,131	P	..	El	W,Tk	Kr	..	,,	..	..	..	..	556	216	1,055	304	,, 74	..	
505	Arjuni	1,227	P	Hc, Fp	El	W	Rs	PT	,,	..	..	..	..	361	168	412	286	,, 77	St	
506	Morgaon	1,302	P	D	El	W,Tk	Kr	..	,,	..	..	..	..	545	151	398	208	,, 79	..	
507	*Pathari*	955	*Uninhabited*		..	..	..	..	,,	286	..	..	..	38	95	249	287	,, 72	..	
508	*Doma*	376	*Uninhabited*		..	..	..	..	,,	..	..	..	..	6	62	240	68	,, 78	..	
509	Ghartoda	538	P	..	El	W,R	Kr	..	,,	..	2	..	..	..	495	1	40	,, 88	..	
510	Dholsar	1,246	P	..	El	W,R	Kr	..	,,	..	172	..	..	..	1,027	..	47	,, 91	..	
511	Sarandi Bk.	2,806	P,S	D	El	W	Kr	Po	,,	..	49	..	..	..	2,559	86	112	,, 89	..	
512	Mandhal	1,609	P	..	El	W,N	Kr	..	,,	..	..	..	..	..	1,398	78	133	,, 87	..	
513	Gunjepar	917	P	..	El	W,N	Kr	..	,,	..	2	..	..	..	804	32	79	,, 85	..	
514	Kochchhi	669	P	..	El	W	Kr	..	,,	..	62	..	..	..	269	274	64	,, 83	..	
515	Dandegaon	1,035	P	..	El	W,N	Kr	..	,,	..	50	..	..	..	425	398	162	,, 85	..	
516	Dahegaon	1,226	P	..	El	W,Tk	Kr	..	,,	..	..	..	..	389	127	420	290	,, 89	..	
517	Bolade	1,468	M	..	..	W,Tk	Kr	..	,,	..	..	..	..	277	174	854	163	,, 94	..	
518	Karadgaon	1,214	..	..	..	W,Tk	Kr	..	,,	..	..	..	..	202	209	492	311	,, 92	..	
519	Zarpada	995	M	..	..	W,Tk	Kr	Po	,,	..	..	..	..	289	116	481	109	,, 90	..	
520	Mahalgaon	789	P	..	El	W,Tk	Kr	..	,,	..	..	..	..	139	233	315	102	,, 92	..	
521	Taoshi Kh.	920	..	..	El	W,Tk	..	..	,,	..	..	..	..	239	255	343	83	,, 72	..	
522	Nilaj	589	P	..	..	W,Tk	Kr	..	,,	..	..	..	..	189	94	235	71	,, 74	..	
523	Ramghat	281	..	..	..	..	..	..	,,	5	..	..	..	108	3	97	68	,, 75	..	
524	Irali Bk.	1,574	P,M	D	El	W,Tk	Pr	Po	,,	..	13	..	..	..	1,439	51	71	,, 90	..	
525	Rajani	1,445	P	..	El	W	Kr	..	,,	..	20	..	..	..	1,375	7	43	,, 88	..	

526	Opara	..	..	..	1,654	M	..	El	W	Kr	..	,,	..	16	..	..	..	1,553	13	72	,,	89	..	
527	Bhagdi	..	..	..	2,667	P	D	El	W,R	Kr	Po	,,	104	8	..	..	..	1,962	235	358	,,	87	St	
528	Chicholi	..	..	..	837	P	..	El	W,R,Tk	Pr	..	,,	..	..	..	..	23	122	581	111	,,	87	..	
529	*Antargaon (Raiyyatwari)*			..	138	*Uninhabited*		..	..	Pr	..	,,	..	..	..	..	30	60	26	22	,,	86	..	
530	*Siill*	..	..	..	428	*Uninhabited*		..	W,Tk	Kr	..	,,	..	..	..	..	118	16	251	43	,,	83	..	
531	Dhabetekari		..	..	922	M	..	El	W,Tk	Kr	..	,,	..	..	..	..	240	140	422	120	,,	82	..	
532	Budhewada	..	..	..	715	P	..	El	W,Tk	Kr	..	,,	..	..	..	..	168	154	271	122	,,	82	..	
533	*Dongargaon*		..	..	473	*Uninhabited*		..	..	Kr	..	,,	..	..	..	..	13	349	81	30	,,	84	..	
534	Malkarnpur (FV)		..	..	558	P	..	..	W	Kr	..	,,	225	..	..	..	..	220	140	..	,,	82	..	
535	*Tumadi Mendha*		..	..	102	*Uninhabited*		..	..	Kr	..	,,	..	..	..	..	6	7	172	7	,,	106	..	
536	Butai	..	..	..	2,212	..	..	..	W	Kr	..	,,	2,123	..	..	..	..	.	..	89	,,	90	..	
537	Irali Kh.	..	..	..	912	P	..	El	W,Tk	Kr	..	,,	..	3	..	..	..	846	28	35	,,	88	..	
538	Karandala	..	..	..	1,306	P	..	El	W	Pr	..	,,	..	22	..	..	..	1,229	7	48	,,	86	..	
539	Dokesarandi		..	..	566	P,S	..	El	W	Pr	..	,,	..	9	..	..	..	523	6	26	,,	84	..	
540	Pahungaon	..	..	..	952	P	..	El	W,R	Pr	..	,,	..	7	..	..	..	846	28	71	,,	82	Su	
541	Parsodi	..	..	..	638	P	..	El	W,R	Pr	..	,,	..	2	..	..	..	538	46	52	,,	80	..	
542	Athali	..	..	..	553	P	..	El	W	Pr	..	,,	..	7	..	..	..	432	33	81	,,	78	..	
543	Antargaon	..	..	..	1,381	..	..	El	W,R	Pr	..	,,	..	..	..	..	11	567	575	128	,,	80	..	
544	Pimpalgaon	..	..	..	2,941	P,M	..	El	W,Tk	Kr	Po	,,	..	..	..	..	988	381	1,124	448	,,	82	..	
545	Chichgaon	..	..	..	587	..	..	..	W,Tk	Kr	..	,,	..	..	..	..	174	104	186	123	,,	80	..	
546	Wadegaon	..	..	..	1,212	M	..	El	W,Tk	..	Po	,,	522	..	..	..	69	123	332	166	,,	77	..	
547	*Kanhalgaon (Raiyyatwari)*			..	152	*Uninhabited*		..	W,Tk	..	..	,,	..	..	..	..	10	60	33	9	,,	81	..	
548	Kanhalgaon	..	..	..	691	..	..	..	W,Tk	Kr	..	,,	..	..	..	..	144	147	287	113	,,	83	..	
549	Itakheda	..	..	..	872	P	D	El	W,Tk	Kr	Po	,,	..	..	..	..	322	236	220	94	,,	85	..	
550	Isapur	..	..	..	697	..	..	El	W,Tk	Kr	..	,,	..	..	..	..	153	259	228	57	,,	96	..	
551	Mahurkuda	..	..	..	1,517	P	..	El	W,Tk	Kr	..	,,	..	..	..	..	556	268	407	246	,,	95	..	
552	Itan	..	..	..	2,005	M	..	El	W,R	Kr	Po	,,	..	14	..	..	..	1,517	106	368	,,	93	Fr	
553	Nanded	..	..	..	804	P	..	El	W,Tk	Kr	..	,,	..	..	..	..	..	634	49	121	,,	95	..	
554	Kirmati	..	..	..	784	P	..	El	W,Tk	Kr	..	,,	..	3	..	..	..	749	20	12	,,	93	..	
555	Rohani	..	..	..	1,106	P	..	El	W,Tk	Kr	..	,,	..	6	..	..	..	1,046	17	37	,,	91	..	
556	Kudegaon	..	..	..	1,711	P,S	D	El	W,R	Kr	Po	,,	..	6	..	..	..	1,597	56	52	,,	90	..	
557	Asola	..	..	..	1,451	P	..	El	W,R	Pr	..	,,	..	2	..	..	..	1,222	120	107	,,	91	..	
558	Lakhandur	..	..	..	2,379	P,S	D,Hc,Mc, Fp	El	W,R	Pr	PT	,,	..	430	..	..	..	864	857	228	,,	93	Tu	
559	Kinhala	..	..	..	602	..	..	El	W,R	Pr	..	,,	..	38	..	..	..	484	4	76	,,	95	..	
560	Madeghat	..	..	..	1,332	P	..	El	W,Tk	Pr	..	,,	..	..	..	..	492	420	305	115	,,	93	..	
561	Kanhalgaon	..	..	..	1,420	..	..	..	W,Tk	Kr	..	,,	480	..	..	..	99	67	628	146	,,	95	..	
562	Puyar	..	..	..	1,680	P	..	..	W,Tk	Kr	..	,,	120	..	..	..	220	188	351	201	,,	93	..	
563	Ghati Palasgaon		..	..	1,467	..	..	..	W,Tk	..	..	,,	1,073	..	..	..	64	74	106	120	,,	90	..	
564	Khamkhura	..	..	..	1,536	P	..	El	W,Tk	Kr	..	,,	..	..	..	..	367	623	367	239	,,	92	..	
565	Siroli	..	..	..	1,257	P	..	El	W,Tk	Kr	..	,,	..	..	..	..	312	267	109	569	,,	94	..	
566	Donad	..	..	..	1,084	P	..	El	W,R	Kr	..	,,	..	..	..	..	..	832	10	242	,,	96	..	
567	Khairna	..	..	..	915	P	..	El	W,R	Kr	..	,,	..	..	..	..	..	562	3	319	,,	98	..	
568	Moharana	..	..	..	1,755	P,M	..	El	W,Tk	Kr	Po	,,	..	..	..	..	..	1,370	86	299	,,	100	..	
569	Gawarala	..	..	..	1,728	P	..	El	W,R	Kr	..	,,	..	4	..	..	..	1,099	49	576	,,	102	..	
570	Manded	..	..	..	1,258	P	..	El	W	Kr	..	,,	..	10	..	..	..	1,188	3	57	,,	101	..	
571	Sawargaon	..	..	..	652	P	..	El	W	Kr	..	,,	..	1	..	..	..	545	57	49	,,	99	..	
572	Khairi	..	..	..	1,387	P	..	El	W	Kr	..	,,	..	4	..	..	..	1,218	24	141	,,	101	..	
573	Chapral	..	..	..	2,856	P	..	El	W,R,Tk	Pr	..	,,	..	475	..	..	..	1,049	1,134	198	,,	103	..	
574	Indora	..	..	..	2,668	P	..	..	W,Tk	Pr	..	,,	104	..	..	..	319	132	1,933	180	,,	105	..	
575	*Arattondi*	..	..	..	478	*Uninhabited*		..	W,N	Kr	..	,,	..	..	..	..	296	49	92	41	,,	91	..	
576	Korambhi	..	..	..	653	P	..	..	W, Tk	Kr	..	,,	..	..	..	..	212	61	233	147	,,	90	..	
577	Janwa	..	..	..	862	..	..	..	W,R,Tk	Kr	..	,,	..	..	..	..	86	516	207	53	,,	91	..	
578	Yegaon	..	..	..	456	P	..	El	W, N	Kr	..	,,	..	..	..	..	81	194	90	91	,,	89	..	
579	Yerandi	..	..	..	212	..	..	El	W	Kr	..	,,	..	..	..	..	107	80	8	17	,,	91	..	
580	Mahagaon	..	..	..	6,125	P	D	El	W	Kr	Po	,,	503	..	..	..	424	1,190	3,106	902	,,	92	Fr	
581	Kesori	..	..	..	1,006	P M	D	El	W, Tk	Kr	Po	,,	..	..	..	..	286	206	442	72	,,	101	Mo	
582	Kaneri	..	..	..	728	..	..	El	W, Tk	Kr	..	,,	..	..	..	..	181	161	198	188	,,	100	..	
583	Chicholi	..	..	..	700	P	..	El	W, Tk	Kr	..	,,	..	..	..	..	232	143	223	102	,,	98	..	
584	Khokari	..	..	..	814	..	..	El	W, Tk	Kr	..	,,	8	..	..	..	151	75	497	83	,,	96	..	
585	Karandali	..	..	..	595	P	..	El	W, R	Kr	..	,,	10	..	..	..	30	120	344	91	,,	98	..	
586	Jarughata	..	..	..	226	..	..	..	W, N	Pr	..	,,	..	..	..	..	40	58	104	24	,,	96	..	
587	Pratapgad	..	..	..	672	P	..	..	W, R	Pr	..	,,	81	..	..	..	194	144	188	65	,,	94	..	
588	Kadholi	..	..	..	325	..	..	..	W, N	Kr	..	,,	22	..	..	..	111	31	137	24	,,	96	..	
589	Gothangaon		..	..	1,513	M	..	El	W, Tk	Pr	..	,,	59	..	..	..	505	85	710	154	,,	94	..	
590	Bondgaon	..	..	..	636	P	..	El	W, R	Pr	..	,,	..	..	..	..	175	117	228	116	,,	96	..	
591	Surban	..	..	..	535	..	..	El	W, N	Pr	..	,,	..	..	..	..	35	228	242	30	,,	98	..	
592	Gandhari	..	..	..	1,167	P	..	El	W, Tk	Kr	..	,,	149	..	..	..	240	152	488	138	,,	99	..	
593	Jambhali (Gandhari)			..	676	..	..	..	W, Tk	Kr	..	,,	352	..	..	..	25	95	107	96	,,	100	..	
594	Irali Dambhi		..	..	1,580	P	..	El	W	Kr	..	,,		1	..	..	..	991	70	518	Pauni	102	..	
595	Tembhari	..	..	..	600	P,M	..	El	W, R	Kr	..	,,	..	2	..	..	..	376	8	214	,,	104	..	

Location code	Name of village	Total area (acres)	Amenities available within village						Area under different types of land use (in acres)								Nearest town and distance (km)		Remarks (*e.g.*, place of religious, historical or archaeological interest)
			Educational	Medical	Power supply	Drinking water	Communication	Post and telegraph	Staple food	Forest	Cultivable land: Agricultural land (sown with crops, covered by orchards and current fallows): Irrigated (with source and extent)				Cultivable land: Agricultural land (sown with crops, covered by orchards and current fallows): Un-irrigated	Culturable waste	Not available for cultivation		Market day	
											W	R	C	O						
(1)	(2)	(3)	(4)	(5)	(6)	(7)	(8)	(9)	(10)	(11)	(12)				(13)	(14)	(15)	(16)		(17)	(18)
596	Vihirgaon	786	P		El	W, R	Kr	..	Rc	..	..	..	..	..	475	16	295	Bhandara	102	..	
597	Awali	813	P		..	W, R	Kr	..	,,	..	1	..	..	..	428	4	380	,,	105	..	Th
598	Soni	1,475	P, M	D	El	W, R	Pr	Po	,,	..	..	..	..	264	761	102	348	,,	103		
599	*Kesori*	369	*Uninhabited*		..	..	Pr	..	,,	10	..	..	..	190	71	85	13	,,	105	..	
600	*Kesori (Raiyyatwari)*	227	*Uninhabited*		..	..	Pr	..	,,	..	..	..	..	..	137	77	13	,,	104	..	
601	Asoli	627	..	..	—	W, Tk	Kr	..	,,	..	..	..	..	136	80	328	83	,,	90	..	
602	*Sindmarhan*	401	*Uninhabited*		..	W, Tk	Kr	..	,,	..	..	..	..	..	90	251	60	,,	91	..	
603	Saori	364	..	..	..	W, R	Kr	..	,,	..	..	..	..	13	103	209	48	,,	93	..	
604	Mandokhal	1,145	P, M	..	El	W, Tk	Kr	Po	,,	..	..	..	..	179	352	536	78	,,	89	..	
605	*Mandokhal (Raiyyatwari)*	146	*Uninhabited*		..	W, R	Kr	..	,,	..	..	..	..	..	68	69	9	,,	88	..	
606	Bori	406	P	..	..	W, R	Kr	..	,,	..	..	..	..	5	288	67	46	,,	90	..	
607	*Katgaon*	601	*Uninhabited*		..	..	..	..	,,	—	..	..	..	7	176	370	48	,,	91	..	
608	Kholda	795	..	..	..	R	Kr	..	,,	532	..	..	..	5	67	126	65	,,	90	..	
609	Wadegaon	2,435	P	..	..	W, R	Kr	..	,,	469	..	..	..	59	292	1,453	162	,,	88	..	
610	Warawhi	740	..	..	..	W, Tk	Kr	..	,,	376	..	..	..	119	45	152	48	,,	90	..	
611	Gawarra	719	P	..	El	W, Tk	Kr	..	,,	82	..	..	..	361	56	127	93	,,	88	..	
612	Gardanpur (Raiyyatwari)	284	..	..	..	W, Tk	Kr	..	,,	..	..	..	..	..	199	18	67	,,	105	..	
613	Kelwad	647	P	..	..	W, Tk	Kr	..	,,	125	..	..	..	323	49	71	79	,,	103	..	
614	Tukum Narayan	1,092	P	..	El	W, Tk	Kr	..	,,	355	..	..	..	195	76	185	281	,,	104	..	
615	Dongargaon	164	..	..	..	W, Tk	Kr	..	,,	99	..	..	..	2	4	52	7	,,	106	..	
616	Umar Paili (FV)	330	..	..	..	W, Tk	..	..	,,	212	..	..	..	..	82	226	..	,,	106	..	
617	Ambhora	1,610	..	..	..	W, Tk	Kr	..	,,	1,206	..	..	..	80	85	57	182	,,	103	..	
618	Arattondi	1,538	P	..	..	W, Tk	Kr	..	,,	296	..	..	..	257	378	469	138	,,	118	..	
619	Parastola	1,291	P	..	El	W, Tk	Kr	..	,,	404	1	..	..	230	292	203	162	,,	118	..	
620	Junewani (Raiyyatwari)	477	..	..	..	W, Tk	Kr	..	,,	319	..	..	..	68	24	26	40	,,	115	..	
621	Jambhali (Porla)	2,584	..	..	..	W, Tk	Kr	..	,,	884	..	..	..	6	105	560	1,029	,,	113	..	
622	Ilda	1,936	P	..	..	W, Tk	Kr	..	,,	173	..	..	..	45	699	914	105	,,	97	..	
623	Saigaon (Raiyyatwari)	2,169	..	..	..	W, N	Kr	..	,,	1,622	..	..	..	56	154	167	170	,,	117	..	
624	Bharnoli	2,265	P	..	..	W, Tk	Kr	..	,,	927	..	..	..	12	780	358	188	,,	119	..	
625	Tirkhuri (Raiyyatwari)	338	..	..	—	W, Tk	Kr	..	,,	254	..	..	..	..	54	15	15	,,	122	..	
626	Kanhalgaon	846	P	..	..	W, N	Kr	..	,,	80	..	..	..	68	458	152	88	,,	126	..	
627	Rajoli (Raiyyatwari)	1,131	P	..	..	W	Kr	..	,,	475	..	..	..	181	148	252	75	,,		..	
628	Khadki (Raiyyatwari)	605	..	..	..	W	Kr	..	,,	336	..	..	..	18	142	93	16	,,		..	

PART B

PRIMARY CENSUS ABSTRACT

CONTENTS

		PAGE
Explanatory note	.. .. ..	55
A synopsis of census data	..	57
1 Bhandara tahsil	.. .. ..	58
2 Gondia tahsil	.. .. ..	80
3 Sakoli tahsil	.. .. ..	98

EXPLANATORY NOTE

The Primary Census Abstracts included in this part give village and urban block-wise summary information about basic items like area, occupied residential houses, number of households, general population and its sex break-up, the population belonging to the scheduled castes and scheduled tribes, literates and educated persons, workers classified into broad industrial categories and non-workers in 1971. The tables present for each tahsil in 38 columns the figures for total, rural and urban areas separately and also for each village, town and urban block. The figures are compiled from the 1971 census individual slip which included questions on essential demographic data like relationship to head of the household, sex, age, marital status, birth-place, last place of residence; social and cultural data like religion, literacy and mother-tongues; and economic data—covering the individual's main activity and secondary work, occupation and industry, also of worker and activity if not working. The figures are collected with reference to the time of sunrise on 1 April 1971.

The information presented in the abstracts can be divided into two broad groups—demographic and social data (columns 4 to 14) and economic data (columns 15 to 38). At the beginning the figures for total, rural and urban areas of a tahsil are presented followed by village-wise presentation; at the end information is furnished for each urban block.

The villages are arranged according to the 1971 census location code system evolved for convenience and identification of every unit of territory covered. Each district has a fixed number; within each district every tahsil or urban area (town) bears a distinct number; within each tahsil every village is allotted a number. Similarly each urban area within a district is given a number. The code numbers for tahsils have been given in such a way that the tahsil having the district headquarters located therein invariably received the first code number. The code number for other tahsils are assigned in such a manner that the tahsil to the north or north-east of the tahsil having the district headquarters received the next code number in the series which then continued in a clock-wise fashion for other tahsils. The lists of villages within a tahsil have been arranged according to the geographical contiguity of the villages as far as possible so that neighbouring villages can be grouped for supervision or administrative operation if necessary. The villages in the list generally follow each other in area of proximity starting from the north-west and continuing to the south-east. These lists also include urban areas (towns) by the names by which they are known in the revenue administration. If any village is partly merged in a municipal area, it is shown in the list without any location code for the village and only the portion remaining outside is given the code number. Uninhabited revenue villages are also included in the list and given a serial number.

In column (3) of the tables, the area of each village is shown in acres while that of town (municipal and non-municipal) is given in square kilometres. The area figures for villages are collected from the revenue records and for municipal towns from the municipal authorities.

Column (4) shows the total number of occupied residential houses, *i.e.*, houses, structures or parts of structures used as residences or put to residence-*cum*-other uses. An occupied residential house may have more than one household staying therein, but it has been counted only once.

Column (5) shows the number of households in each village and urban block. The connotation of a household differs slightly from that of a family. It is a group of persons who commonly live together in the same house and take their meals from a common kitchen unless the exigencies of work prevent anyone of them from doing so. A domestic servant residing and eating at his employer's house is considered as a member of the household. Similarly, a friend or a guest (related or unrelated) residing and eating with the household during the census period is treated as a member of the household. On the other hand, a son, a daughter or a relation residing outside the household in a hostel, etc., is not treated as a member of the household.

Columns (6), (7) and (8) give the total population including institutional and houseless population and its sex break-up. Houseless population includes persons who do not have any fixed place of residence but go on moving from place to place, camp at night or just live on the streets, in gardens or in open places without erecting a hut or a similar structure. They may include domestic servants and other workers who do not reside in any house. All such houseless persons were separately enumerated on the night of 31 March 1971. Institutional population includes persons enumerated in the penal, charitable or mental institutions, hostels, hotels, hospitals, boarding and lodging houses.

Columns (9), (10), (11) and (12) show the population of the scheduled castes and scheduled tribes with sex break-up. The figures presented relate to the totals of all scheduled castes and scheduled tribes and not their break-up by individual scheduled caste or scheduled tribe. The groups of scheduled castes and scheduled tribes do not include backward or other backward castes or tribes for which certain privileges and concessions are allowed by the State government. They include only those scheduled castes and scheduled tribes which are included in the President's order. In cases where a caste or a tribe is declared as a scheduled caste or a scheduled tribe for a specified area that caste or tribe has been counted only for that specified area and not for any other area of the district or elsewhere.

Columns (13) and (14) show the number of literate and educated persons. A literate is a person who can read and write a simple letter in any language.

Columns (15) to (36) show the distribution of the working population into nine broad industrial categories. Category V (manufacturing, processing, servicing and repairs) is sub-divided into household industry and other than household industry.

The main economic activity returned by a person was the basis on which he was classified either as a worker or non-worker. A worker is defined as person whose main activity is participation in any economically productive work through his physical or mental activity. Work involves not only actual work but effective supervision and direction of work.

Where the main activity of a person qualifies him to be treated as a worker he has been classified according to the type of work. This categorisation is shown in the following nine broad economic categories :—

I cultivators,
II agricultural labourers,
III livestock, forestry, fishing, hunting and plantations, orchards and allied activities,
IV mining and quarrying,
V (a) household industry,
(b) manufacturing other than household industry,
VI construction,
VII trade and commerce,
VIII transport, storage and communication,
IX other services.

Category I

This category includes both owner cultivators and tenant cultivators. Along with workers personally working on land are also included persons who are engaged in supervision or direction of cultivation. All persons working in cultivation of land wherein they have either ownership or tenancy rights are included in this category. Cultivation involves ploughing, sowing and harvesting and production of cereals, pulses, fibre crops and other crops like sugarcane, ground-nuts, but excludes fruit and vegetable growing, working of plantation crops.

Category II

Persons working on another's land for wages in cash or kind without holding any right upon the land are classified as agricultural labourers and included in this category.

Category III

Workers in livestock, forestry, fishing, hunting, plantations, orchards and allied activities.

Category IV

Workers in mining and quarrying.

Category V

A 'household industry' is defined as an industry conducted by the head of the household himself and/or mainly members of the household at home/or within the village in rural areas and only at home in urban areas. A household industry is not run on the scale of a registered factory. The main criterion for a household industry is the participation of one or more members of a household in rural areas. In the urban areas, household industry is confined to the residential house.

A household industry is related to production, processing, servicing, repairing or making and selling of goods. It does not include professions such as pleader, doctor, barber, waterman or astrologer. Persons working in another person's household industry as paid employees are also treated as workers in household industry.

Workers in manufacturing industry other than household industry include those engaged in all types of production, processing, servicing or repairing of goods.

Category VI

This category includes workers engaged in construction and maintenance of buildings, roads, railways, bridges, telegraph, telephones, water-ways, reservoirs, etc.

Category VII

This category includes workers engaged in any capacity in wholesale or retail trading activity and commercial transaction relating to imports and exports, real estate and property, stocks and shares, insurance, money-lending, banking, etc.

Category VIII

This category includes workers engaged in transport activity by air, rail, road or water and in services incidental to transport such as packing, carting, loading, unloading, etc. Workers engaged in storage, warehousing and communication services such as posts, telegraph, telephones, wireless signalling, information and broadcasting are also included in this category.

Category IX

This category includes (i) public utility services like electricity or gas or water-supply, sanitary services; (ii) central, state or municipal employees; (iii) professional services; (iv) trade or labour associations, recreational services, etc.

Category X—Non-workers

Non-workers are those who are not mainly engaged in any economically productive work. They comprise seven broad groups: (*i*) those basically engaged in unpaid household duties and doing no other work, (*ii*) all full-time students and children attending school, (*iii*) retired persons not employed again in some full-time work and rentiers, (*iv*) all dependents such as infants and children not attending school, persons permanently disabled from work owing to illness, old age, etc., (*v*) beggars, vagrants, independent women without indication of source of income, those of unspecified sources of subsistence, (*vi*) inmates of penal, mental or charitable institutions, convicts in jails, and (*vii*) all non-workers who may not come under any of the above six categories but are seeking work.

A SYNOPSIS OF CENSUS DATA

Bhandara district is situated in the Vainganga basin between 20° and 22° north and 79° and 81° east. It has an area of 9,214 square kilometres. Of this, urban areas account for 66·4 km² and rural areas for 9147·6 km². The district has three tahsils.

The table in the next column shows some summary figures from the 1961 and 1971 censuses.

The 1971 population of the district shows an increase of 24·59 per cent over the 1961 figures. The urban population forms 11·38 per cent of the total population. The percentages of the scheduled castes to the district's population is 5·23. Bhandara's present literacy rate of 35·40 per cent compares with the 1961 rate of 24·07 per cent. The district primary census abstract is given below :—

		1971	1961
1.	Occupied residential houses ..	271,490	242,333
2.	Number of households	302,389	259,200
3.	Population—Persons	1,585,580	1,268,286
	Males	798,072	635,174
	Females	787,508	633,112
4.	Density of population	172	137
5.	Number of towns	5	5
6.	Urban population	180,513	136,261
7.	Rural population	1,405,067	1,132,025
8.	Sex ratio	987	997
9.	Scheduled castes population ..	82,965	31,074
10.	Literate and educated persons ..	561,310	305,286

DISTRICT PRIMARY CENSUS ABSTRACT

	Total			Rural			Urban		
	P	M	F	P	M	F	P	M	F
(1)	(2)	(3)	(4)	(5)	(6)	(7)	(8)	(9)	(10)
Total population	1,585,580	798,072	787,508	1,405,067	704,677	700,390	180,513	93,395	87,118
Scheduled castes	82,965	41,969	40,996	68,847	34,751	34,096	14,118	7,218	6,900
Scheduled tribes	..	..	..	..	..	..	..	..	..
Literate and educated persons ..	561,310	399,141	162,169	464,905	337,199	127,706	96,405	61,942	34,463
Total workers (I—IX) ..	742,445	438,994	303,451	683,196	395,326	287,870	59,249	43,668	15,581
—Cultivators	337,230	206,964	130,266	337,925	203,791	129,137	4,302	3,173	1,129
II—Agricultural labourers ..	186,647	88,930	97,717	181,924	86,518	95,406	4,723	2,412	2,311
III—Livestock, forestry, fishing, hunting, plantations, orchards and allied activities.	12,961	12,106	855	11,569	10,776	793	1,392	1,330	62
IV—Mining and quarrying ..	3,916	2,491	1,425	3,774	2,391	1,383	142	100	42
V—Manufacturing, processing, servicing and repairs—									
(*a*) Household industry	108,453	50,943	57,510	95,344	45,337	50,007	13,109	5,606	7,503
(*b*) Other than household industry.	27,164	19,268	7,896	18,827	12,212	6,615	8,337	7,056	1,281
VI—Construction	6,292	5,113	1,179	4,606	3,686	920	1,686	1,427	259
VII—Trade and commerce ..	18,960	16,982	1,978	8,862	7,652	1,210	10,098	9,330	768
VIII—Transport, storage and communications.	8,097	7,463	634	3,295	2,873	422	4,802	4,590	212
IX—Other services	32,725	28,734	3,991	22,067	20,090	1,977	10,658	8,644	2,014
X—Non-workers	843,135	359,078	484,057	721,871	309,351	412,520	121,764	49,727	71,537

PRIMARY CENSUS ABSTRACT

Location code	Village/Town/ Ward/Block	Area in km²/acres	Occupied residential houses	No. of households	Total population (including institutional and houseless population)			Scheduled castes		Scheduled tribes		Literate and educated persons		WORKERS: Total workers (I—IX)		WORKERS: I Cultivators	
					P	M	F	M	F	M	F	M	F	M	F	M	F
(1)	(2)	(3)	(4)	(5)	(6)	(7)	(8)	(9)	(10)	(11)	(12)	(13)	(14)	(15)	(16)	(17)	(18)
		km²															1 BHANDARA
	Total — (acres 643,830)	**2,606.6**	**85,250**	**95,063**	**502,973**	**253,913**	**249,060**	**13,358**	**13,022**	..	..	**129,058**	**56,436**	**136,403**	**97,096**	**50,553**	**30,554**
	Rural — (acres 635,753)	**2,573.9**	**70,827**	**78,307**	**416,048**	**209,111**	**206,937**	**9,882**	**9,724**	..	..	**99,274**	**39,502**	**115,978**	**89,425**	**48,666**	**29,928**
	Urban —	**32.7**	**14,423**	**16,756**	**86,925**	**44,802**	**42,123**	**3,476**	**3,298**	—	..	**29,784**	**16,934**	**20,425**	**7,671**	**1,887**	**626**
		acres					RURAL AREAS										
1	Asti ..	2,441	332	338	3,423	1,760	1,663	163	134	..	..	741	173	993	958	544	56
2	Pathri ..	1,440	272	280	1,996	978	1,018	45	50	..	..	531	155	588	612	261	289
3	Dhetura ..	687	76	89	492	243	249	..	..	..	..	125	25	146	114	89	49
4	Lodli ..	2,053	318	414	2,319	1,177	1,142	32	43	..	..	562	103	716	439	291	130
5	Nakadongri ..	846	397	400	2,148	1,105	1,043	83	66	..	..	602	225	581	398	166	142
6	Chaudmara ..	929	49	50	332	166	166	9	8	..	..	76	7	100	74	74	54
7	Hirapura ..	1,542	37	48	267	131	136	1	1	..	..	49	9	75	11	58	4
8	Kawalewada ..	610	172	243	1,327	641	686	66	71	..	..	275	64	392	353	170	140
9	Dongri Bk. ..	1,996	693	693	3,450	1,745	1,705	47	33	..	..	840	264	921	682	363	264
10	Rajapur ..	1,182	131	182	1,404	699	705	66	69	..	..	332	89	385	286	177	127
11	*Mohagaon* ..	428	*Uninhabited*														
12	Pawanarkhari ..	1,177	150	150	802	393	409	29	28	..	..	180	60	221	183	97	80
13	Chikhala ..	1,663	641	641	3,538	1,816	1,722	114	99	..	..	693	185	879	558	198	16
14	*Mendipur* ..	142	*Uninhabited*														
15	Sakkardara ..	765	64	67	336	167	169	6	6	..	..	26	3	85	90	70	76
16	Chikhali ..	1,386	187	187	1,029	486	543	..	..	..	..	233	50	306	8	182	2
17	Deonara ..	908	156	156	765	398	367	30	35	..	..	166	11	238	114	105	37
18	*Sirpur* ..	115	*Uninhabited*														
19	Sitekara ..	200	30	30	134	73	61	..	..	..	..	14	..	73	37	40	37
20	*Manduri* ..	389	*Uninhabited*														
21	Kurmuda ..	763	115	115	606	294	312	18	21	..	..	214	164	171	112	54	1
22	Balapur ..	493	168	180	763	398	365	5	6	..	..	200	87	186	103	19	20
23	Yedurbuchi ..	1,301	230	246	1,311	641	670	31	20	..	..	297	57	372	255	168	134
24	Suzardoh ..	1,027	112	114	668	337	331	15	15	..	..	69	9	184	184	136	142
25	*Laxmipur* ..	60	*Uninhabited*														
26	Pawanar Khari ..	4,481	70	70	472	254	218	10	7	..	..	120	31	127	34	90	14
27	Sitasoongi ..	1,362	740	740	3,167	1,599	1,568	36	29	..	..	674	192	829	523	62	9
28	Gudru Kd. ..	257	34	34	220	110	110	..	..	..	..	58	14	60	57	39	43
29	Dhamlewada ..	89	13	13	75	34	41	..	..	..	..	7	5	21	20	18	18
30	Sondya ..	1,022	110	114	688	344	344	7	11	..	..	159	19	201	144	108	81
31	Kamkanur ..	216	23	29	153	74	79	..	..	..	..	11	2	56	34	33	17
32	Alesur ..	865	217	217	1,198	630	568	33	27	..	..	222	32	364	187	181	1
33	Witpur ..	439	21	21	108	50	58	19	18	..	..	7	1	35	36	24	27
34	Gabarwahi ..	1,020	430	430	1,901	967	934	50	48	..	..	442	186	510	196	118	27
35	Khavdar ..	540	76	76	380	181	199	..	..	..	..	70	22	124	125	79	82
36	Temani ..	1,135	137	137	902	434	468	13	13	..	..	228	98	259	264	150	158
37	Ular Pindkepar ..	674	74	99	563	299	264	40	41	..	..	218	171	170	134	112	102
38	Bapera ..	1,725	442	442	2,173	1,072	1,101	122	125	..	..	508	263	633	417	285	84
39	Khapa ..	474	38	38	185	87	98	..	..	..	..	13	..	57	34	30	1
40	Garka Bhonga ..	700	10	10	76	31	45	..	..	..	..	6	..	17	18	17	18
41	Sodipur ..	306	45	45	217	100	117	..	..	..	..	31	2	56	53	48	46
42	Chaudpur ..	1,694	103	103	609	302	307	..	..	..	..	133	40	187	146	50	27
43	Mohadi Khapa ..	515	274	274	1,390	684	706	11	23	..	..	306	111	396	355	250	212
44	Mohalgaon ..	1,278	142	245	1,174	562	612	118	129	..	..	292	89	349	224	169	67
45	Deosara ..	640	186	186	908	458	450	2	2	..	..	227	74	260	248	133	118
46	Asolpani ..	1,513	154	154	812	415	397	12	20	..	..	156	31	244	182	122	100
47	Karli ..	821	55	55	273	117	156	..	..	..	..	39	8	80	93	61	72
48	Murli ..	605	117	117	538	257	281	25	41	..	..	121	61	175	189	118	134
49	*Khapa Mohadi* ..	900	*Uninhabited*														
50	Binakhi ..	857	135	135	758	392	366	14	9	..	..	191	73	227	171	134	45
51	Lawada ..	382	32	54	273	134	139	1	1	..	..	42	4	66	85	24	18
52	Raugha ..	1,634	65	83	1,127	562	565	21	18	..	..	212	41	323	189	197	102
53	Landerari ..	366	68	79	414	210	204	14	12	..	..	68	9	142	122	59	52
54	Garra ..	1,566	559	559	3,110	1,549	1,561	65	78	..	..	581	161	928	723	353	314
55	Sonegaon ..	1,497	171	171	880	429	451	20	18	..	..	130	36	277	233	121	33
56	Mangli ..	683	84	125	616	315	301	6	1	..	..	173	70	178	172	114	107
57	Gondekhari ..	848	203	203	1,095	567	528	95	84	..	..	257	86	314	261	151	122
58	Sukali Nakul ..	1,593	332	342	1,892	956	936	48	46	..	..	428	142	554	295	305	95
59	Maugarli ..	404	29	32	146	80	66	15	16	..	..	9	..	57	20	16	6
60	*Rongha* ..	16	*Uninhabited*														
61	*Pangadi* ..	54	*Uninhabited*														
62	Pangadi ..	558	7	7	27	12	15	..	..	..	..	..	..	7	12	7	12
63	Nilagondi ..	18	6	15	25	14	11	..	..	..	..	4	1	9	..	..	..
64	*Baghela* ..	923	*Uninhabited*														
65	*Jagiwada* ..	226	*Uninhabited*														
66	Chicholi ..	991	329	342	1,616	809	809	73	78	..	..	382	136	484	466	242	231
67	Bhonadki ..	545	20	22	135	58	77	4	7	..	..	27	13	31	37	16	15
68	Chullardoh ..	701	43	43	207	99	108	..	1	..	..	53	23	59	49	24	2
69	Borgaon ..	559	118	154	731	352	379	82	98	..	..	256	202	219	121	140	10
70	Sidpuri ..	1,180	115	349	1,715	844	871	17	19	..	..	552	253	487	324	205	87
71	Chulhod ..	2,864	487	601	3,000	1,480	1,520	..	..	..	..	760	231	851	862	460	440
72	Deorideo ..	747	164	166	933	463	470	3	3	..	..	251	103	262	236	175	162
73	*Hattipaudi* ..	144	*Uninhabited*														
74	Ambagad ..	2,772	220	223	1,124	553	571	5	6	..	..	200	56	320	26	235	5
75	Pawanar ..	1,331	184	197	902	444	458	30	32	..	..	83	63	242	249	134	140
76	Agri ..	229	29	29	113	54	59	..	..	..	..	22	3	42	39	38	35
77	Dhanegaon ..	862	128	172	817	404	413	38	47	..	..	191	79	253	208	165	124
78	Sihora ..	1,576	688	902	4,846	2,459	2,387	64	73	..	..	1,676	1,575	1,296	841	349	276
79	*Mandeskasa* ..	59	*Uninhabited*														
80	Mandekasa ...	145	1	1	7	4	3	..	..	..	..	1	1	1	1	1	1

WORKERS																				
II Agricultural labourers		III Livestock, orchards, etc.		IV Mining, quarrying		V Manufacturing, etc.				VI Construction		VII Trade and commerce		VIII Transport, storage and communications		IX Other services		X Non-workers		Location code
						Household industry		Other than household industry												
M	F	M	F	M	F	M	F	M	F	M	F	M	F	M	F	M	F	M	F	
(19)	(20)	(21)	(22)	(23)	(24)	(25)	(26)	(27)	(28)	(29)	(30)	(31)	(32)	(33)	(34)	(35)	(36)	(37)	(38)	(1)
TAHSIL																				
26,578	**36,039**	**6,066**	**321**	**2,446**	**1,417**	**21,221**	**23,491**	**8,326**	**2,223**	**1,723**	**354**	**6,142**	**908**	**2,763**	**326**	**10,585**	**1,463**	**117,510**	**151,964**	
25,095	**34,191**	**5,144**	**285**	**2,355**	**1,376**	**18,187**	**20,088**	**5,612**	**1,954**	**1,196**	**294**	**2,462**	**440**	**1,351**	**306**	**5,910**	**563**	**93,133**	**117,512**	
1,483	**1,848**	**922**	**36**	**91**	**41**	**3,034**	**3,403**	**2,714**	**269**	**527**	**60**	**3,680**	**468**	**1,412**	**20**	**4,675**	**900**	**24,377**	**34,452**	
RURAL AREAS																				
181	180	41	..	13	1	121	192	1	..	..	..	26	23	2	..	64	..	767	705	1
67	56	43	2	3	4	168	256	8	2	..	..	8	..	5	1	25	2	390	496	2
35	62	10	1	1	..	8	2	..	..	..	..	1	..	..	..	2	..	97	135	3
298	172	5	..	4	..	86	137	..	..	..	..	9	..	..	..	23	..	461	703	4
43	14	18	1	18	1	114	186	83	6	4	..	32	4	41	36	62	8	524	645	5
24	18	2	2	..	..	..	..	..	..	..	..	..	..	..	..	..	..	66	92	6
9	5	2	..	5	2	..	..	..	..	1	..	..	..	..	..	..	..	56	125	7
81	60	16	1	4	..	89	140	17	9	1	..	6	..	..	..	8	3	249	333	8
240	199	10	..	126	56	95	155	17	..	1	..	9	1	..	1	60	6	824	1,023	9
70	50	3	..	21	13	46	57	13	1	1	..	2	1	41	35	11	2	314	419	10
																				11
51	97	18	..	..	1	6	..	20	..	5	..	2	..	6	..	16	5	172	226	12
88	125	7	..	487	356	34	54	2	..	2	..	25	3	3	..	33	4	937	1,164	13
																				14
13	11	..	..	..	..	1	2	..	1	..	..	..	..	..	..	1	..	82	79	15
86	3	10	..	1	..	10	1	..	..	..	..	2	..	..	..	15	2	180	535	16
81	70	31	1	..	..	12	4	..	..	..	..	1	1	..	..	8	1	160	253	17
																				18
29	..	..	..	..	..	..	..	..	..	..	..	..	..	..	..	4	..	..	24	19
																				20
22	12	23	3	9	..	12	10	3	..	5	..	2	..	37	85	4	1	123	200	21
16	8	1	2	135	67	2	3	1	..	1	..	7	..	3	..	1	3	212	262	22
43	31	26	18	77	53	7	4	11	1	2	..	4	1	20	7	14	6	269	415	23
45	42	..	..	..	..	..	..	..	..	..	..	..	..	..	..	3	..	153	147	24
																				25
13	13	..	..	10	4	1	..	2	..	..	..	2	..	..	..	9	3	127	184	26
67	15	29	10	590	448	31	26	..	..	2	..	24	2	9	2	15	11	770	1,045	27
19	14	..	..	..	..	..	..	..	..	..	..	..	..	..	..	2	..	50	53	28
3	2	..	..	..	..	..	..	..	..	..	..	..	..	..	..	..	..	13	21	29
35	10	2	..	..	..	50	53	..	..	..	..	2	..	..	..	4	..	143	200	30
7	15	11	..	..	..	..	1	..	..	1	..	..	1	..	..	4	..	18	45	31
163	184	..	..	..	..	3	..	10	1	..	..	1	..	..	..	6	1	266	381	32
10	9	1	..	..	..	..	..	..	..	..	..	..	..	..	..	..	..	15	22	33
60	25	51	32	54	50	26	23	13	5	2	..	25	8	29	9	141	17	448	738	34
37	40	..	..	..	..	..	..	..	..	..	..	..	..	..	..	8	3	57	74	35
46	60	15	..	..	..	29	43	3	1	..	..	1	..	..	..	15	2	175	204	36
27	23	..	..	..	..	25	9	..	..	..	..	..	..	..	..	6	..	129	130	37
142	60	10	5	..	..	169	265	..	..	1	..	6	2	5	..	15	1	439	684	38
27	33	..	..	..	..	..	..	..	..	..	..	..	..	..	..	..	..	30	64	39
..	..	..	..	..	..	..	..	..	..	..	..	..	..	..	..	..	..	14	27	40
7	7	1	..	..	..	..	..	..	..	..	..	..	..	..	..	..	..	44	64	41
101	63	2	..	..	..	22	55	2	..	4	1	..	..	1	..	5	..	115	161	42
45	51	..	..	..	..	71	86	9	4	..	..	6	1	..	..	15	1	288	351	43
68	33	1	..	..	..	93	124	..	..	2	..	6	..	2	..	8	..	213	388	44
41	44	16	..	..	..	55	86	2	..	..	..	5	..	..	..	8	..	198	202	45
77	80	10	..	..	..	17	..	1	..	1	..	..	..	1	..	6	2	171	215	46
16	21	1	..	1	..	1	..	..	..	..	..	..	..	..	..	..	..	37	63	47
26	26	3	..	..	..	22	29	2	..	..	..	..	..	1	..	3	..	82	92	48
																				49
35	54	..	..	..	..	40	72	..	..	2	..	..	..	1	..	15	..	165	195	50
35	67	2	..	..	..	1	..	..	..	..	..	2	..	..	..	2	..	68	54	51
33	81	68	6	..	..	3	..	5	..	..	..	3	..	..	..	14	..	239	376	52
60	70	13	..	..	..	2	..	..	..	..	..	2	..	..	..	6	..	68	82	53
260	236	14	2	..	..	55	53	10	..	164	113	14	3	25	..	33	2	621	838	54
109	95	..	..	..	..	43	104	1	1	..	..	..	..	..	..	3	..	152	218	55
12	15	9	..	..	..	36	50	2	..	..	..	1	..	1	..	3	..	137	129	56
60	49	5	..	..	..	82	89	..	..	2	..	5	..	..	..	9	1	253	267	57
66	13	10	..	..	..	149	185	8	1	..	..	6	..	..	..	10	1	402	641	58
18	14	20	..	..	..	..	..	..	..	..	..	1	..	..	..	2	..	23	46	59
																				60
																				61
..	..	..	..	..	..	..	..	..	..	..	..	..	..	..	..	..	..	5	3	62
..	..	9	..	..	..	..	..	..	..	..	..	..	..	..	..	..	..	5	11	63
																				64
																				65
59	60	32	..	..	..	96	168	2	..	3	..	7	3	13	..	30	4	323	343	66
4	7	..	..	..	..	6	12	4	3	..	..	..	..	..	..	1	..	27	40	67
28	33	..	..	1	..	6	14	..	..	..	..	..	..	..	..	..	..	40	59	68
22	24	2	..	..	..	49	87	2	..	..	..	..	..	..	..	4	..	133	258	69
126	70	4	..	..	..	100	164	5	3	..	..	8	..	1	..	38	..	357	547	70
138	171	26	..	..	..	135	244	36	2	4	1	7	1	1	..	35	3	629	658	71
20	5	..	..	..	..	57	69	1	..	..	..	1	..	..	..	8	..	201	234	72
																				73
56	2	3	..	..	..	25	18	3	..	..	..	2	1	..	..	5	..	224	545	74
43	49	16	..	..	..	28	59	5	..	4	..	4	..	..	..	8	1	202	209	75
4	4	..	..	..	..	..	..	..	..	..	..	..	..	..	..	..	..	12	20	76
52	22	..	..	..	..	30	62	..	..	..	..	1	..	..	..	5	..	151	205	77
144	118	37	..	..	..	392	412	150	10	7	..	89	11	13	..	115	14	1,163	1,546	78
																				79
--	..	..	..	..	..	..	..	..	..	..	..	..	..	..	..	..	..	3	2	80

PRIMARY CENSUS ABSTRACT

Location code	Village/Town/ Ward/Block		Area in km²/acres	Occupied residential houses	No. of households	Total population (including institutional and houseless population)			Scheduled castes		Scheduled tribes		Literate and educated persons		WORKERS: Total workers (I—IX)		WORKERS: I Cultivators	
						P	M	F	M	F	M	F	M	F	M	F	M	F
(1)	(2)		(3)	(4)	(5)	(6)	(7)	(8)	(9)	(10)	(11)	(12)	(13)	(14)	(15)	(16)	(17)	(18)
			acres					RURAL AREAS										
81	Piparya	..	678	128	240	1,244	626	618	53	36	..	..	218	45	345	353	193	192
82	*Pitesur*	..	211	*Uninhabited*														
83	Gaimukh	..	443	43	52	217	106	111	..	..	..	..	26	2	72	17	24	..
84	Rampur H	..	4,162	76	76	378	196	182	5	5	..	..	66	14	119	106	66	64
85	Dawerari	..	700	27	30	135	68	67	2	1	..	..	41	8	36	..	30	..
86	Sakadi	..	1,786	218	225	1,122	576	546	22	22	..	..	201	39	373	323	189	177
87	Zamzoria	..	946	2	2	12	7	5	..	..	..	..	3	..	3	2	..	..
88	Panchara	..	394	62	79	379	185	194	..	..	..	..	105	47	116	120	53	31
89	Newegaon	..	512	34	36	177	93	84	..	..	..	..	40	16	60	54	32	12
90	Dawarari	..	1,288	160	160	829	417	412	11	12	..	..	226	50	234	229	117	108
91	Roopera	..	819	114	115	615	307	308	27	25	..	..	125	35	172	210	79	80
92	Machara	..	669	119	119	623	312	311	6	5	..	..	130	54	184	176	126	120
93	Wahani	..	822	154	204	997	484	513	45	37	..	..	321	199	312	280	166	140
94	Pipari Chunni	..	589	124	124	688	334	354	8	9	..	..	133	58	190	158	129	96
95	Sorna	..	681	65	92	722	407	315	..	..	..	..	113	35	300	115	67	32
96	Lanrora	..	997	84	84	377	187	190	..	..	..	..	62	17	109	93	65	57
97	Lohara	..	1,536	191	248	1,117	542	575	14	12	..	..	265	43	320	274	170	120
98	Sonpuri	..	448	14	14	55	23	32	3	6	..	..	5	..	17	3	16	1
99	Bapera	..	933	133	133	761	356	405	41	41	..	..	115	44	211	158	111	2
100	Hardoli	..	1,061	160	162	918	468	450	2	2	..	..	216	87	266	254	192	184
101	Mitewani	..	1,710	360	363	1,796	894	902	5	12	..	..	527	135	506	349	278	215
102	Piparya	..	652	142	142	687	352	335	25	22	..	..	185	41	202	200	74	57
103	Tharli	..	1,220	75	75	392	198	194	..	..	..	..	97	40	120	131	92	95
104	Yerli	..	1,686	609	625	2,761	1,348	1,413	66	78	..	..	680	220	775	560	402	89
105	Mohagaon	..	1,298	205	207	984	486	498	24	39	..	..	259	123	300	187	140	65
106	Hardoli	..	1,289	221	221	1,059	503	556	5	9	..	..	269	127	296	349	156	200
107	Ranera	..	659	104	106	557	263	294	65	67	..	..	131	41	158	101	75	2
108	Sitegaon	..	1,212	261	362	1,745	870	875	29	32	..	..	490	104	535	444	259	201
109	Wausi	..	336	23	24	92	44	48	..	..	..	..	19	7	31	29	23	24
110	Parasurda	..	1,095	179	179	872	443	429	31	39	..	..	187	73	265	237	127	95
111	Maudari	..	822	130	130	709	365	344	2	2	..	..	104	21	207	160	105	65
112	Hingola	..	1,265	115	164	982	475	507	52	72	..	..	298	111	294	152	163	83
113	Mahegaon	..	1,081	183	183	833	408	425	35	24	..	..	197	92	218	99	104	18
114	Dongarala	..	1,010	192	193	1,064	562	502	10	12	..	..	247	83	342	256	160	137
115	Khairlanji	..	687	80	80	413	200	213	5	3	..	..	90	30	112	41	40	..
116	Sitepara	..	1,032	75	75	388	198	190	..	..	..	..	77	22	120	52	64	4
117	Karkapur	..	928	168	168	819	438	381	32	15	..	..	218	37	244	234	151	188
118	Rengepar	..	626	75	99	531	275	256	18	15	..	..	92	26	176	148	78	63
119	Panjara	..	615	39	39	225	115	110	..	..	..	..	58	30	56	21	40	8
120	Hasara	..	1,141	218	289	1,403	716	687	107	100	..	..	384	113	342	259	92	86
121	Nawargaon	..	548	166	69	761	383	378	..	..	..	..	150	37	215	165	44	22
122	Umarwada	..	1,003	301	312	1,588	775	813	38	36	..	..	251	89	438	393	189	86
123	Tamaswadi	..	931	221	221	1,159	600	559	2	11	..	..	268	90	335	295	175	134
124	Tumsar Rural	..	..	15	15	35	20	15	..	..	..	..	10	3	16	8	..	..
	TUMSAR	..	..	URBAN AREA II														
125	Bori	..	448	237	237	1,230	640	590	78	80	..	..	245	54	376	277	140	85
126	Kosti	..	965	98	98	517	262	255	48	46	..	..	133	57	132	132	42	..
127	Mangli	..	634	187	189	1,017	521	496	71	72	..	..	292	96	283	22	170	8
128	Tamaswadi	..	686	71	73	348	172	176	10	6	..	..	80	18	103	93	30	22
129	Sioni	..	590	49	61	324	165	159	..	..	..	..	71	37	86	62	45	15
130	Bamhni	..	932	208	213	1,123	581	542	19	23	..	..	337	104	310	262	144	96
131	Tudka	..	1,137	241	247	1,340	674	666	57	67	..	..	362	179	329	177	96	61
132	Paraswada	..	1,294	163	163	902	453	449	33	35	..	..	198	74	238	264	128	141
133	Dewhadi	..	1,386	672	689	3,504	1,869	1,635	189	172	..	..	1,574	1,072	896	520	128	136
134	Madagi	..	949	396	396	1,731	928	803	73	73	..	..	480	115	552	364	57	5
135	Panjara	..	1,059	97	97	482	244	238	4	5	..	..	107	33	138	134	79	1
136	Mandhal	..	1,980	292	292	1,480	764	716	11	15	..	..	320	100	447	409	135	96
137	Sukli	..	1,709	238	238	1,298	634	664	6	4	..	..	208	63	364	118	178	61
138	Chargaon	..	987	115	115	603	303	300	48	63	..	..	146	36	180	124	67	30
139	Dhorwada	..	897	137	137	700	343	357	15	20	..	..	132	37	198	69	73	..
140	Deulgaon	..	705	58	58	307	139	168	27	27	..	..	49	9	88	63	41	21
141	Futala	..	964	27	34	168	77	91	..	..	..	..	8	1	44	39	35	28
142	*Bothali*	..	413	*Uninhabited*														
143	Tadgaon	..	1,477	110	151	830	446	384	5	7	..	..	304	22	255	116	156	66
144	Sihari	..	1,104	59	63	366	183	183	5	6	..	..	95	29	114	90	77	59
145	Takla	..	1,002	133	178	679	350	329	..	..	..	..	119	28	184	165	148	108
146	Nawegaon	..	368	5	38	133	73	60	18	18	..	..	18	1	43	39	..	..
147	Bite Khari	..	708	3	7	36	22	14	..	..	..	..	11	2	11	7	10	7
148	Hivra	..	1,418	196	196	986	492	494	42	41	..	..	163	51	282	209	148	5
149	Bachhera	..	788	68	94	336	159	177	11	17	..	..	52	23	94	92	41	..
150	Kandri	..	2,845	446	446	2,878	1,492	1,386	41	38	..	..	663	206	828	733	283	174
151	Jamb	..	2,786	474	608	2,718	1,325	1,393	90	102	..	..	707	205	737	497	277	97
152	Dhop	..	1,557	175	236	1,161	577	584	24	22	..	..	312	86	348	284	157	109
153	Salai Kh.	..	2,479	213	288	1,548	771	777	24	14	..	..	302	529	443	349	223	174
154	Usarra	..	1,223	288	294	1,390	717	673	12	7	..	..	362	116	436	397	275	294
155	Kate Bamhni	..	1,122	86	130	625	332	293	7	4	..	..	217	79	206	152	60	1
156	Panjara	..	755	14	14	85	41	44	..	..	..	..	15	2	21	19	15	..
157	Bondri	..	708	43	66	342	169	173	..	..	..	..	66	18	108	64	52	22
158	Khairlanji	..	921	61	90	469	247	222	18	18	..	..	90	38	145	94	74	35
159	Sakarla	..	915	87	140	666	344	322	13	10	..	..	149	54	191	188	102	93
160	Malida	..	621	65	84	461	230	231	14	15	..	..	124	19	130	125	68	53
161	Nerla	..	1,001	2	2	10	6	4	..	..	..	..	2	..	3	..	1	..
162	Paldongri	..	1,131	83	109	559	277	282	..	..	..	..	147	61	163	187	54	49
163	Tanga	..	1,381	152	152	801	395	406	24	33	..	..	255	84	204	190	98	94
164	Salai Bk.	..	1,666	192	271	1,312	661	651	12	6	..	..	227	89	382	369	240	260
165	Khapa	..	1,269	168	244	1,253	653	600	7	13	..	..	267	33	334	211	207	116

WORKERS																				
II Agricultural labourers		III Livestock, orchards, etc.		IV Mining, quarrying		V Manufacturing etc.				VI Construction		VII Trade and commerce		VIII Transport, storage and communications		IX Other services		X Non-workers		Location code
						Household industry		Other than household industry												
M	F	M	F	M	F	M	F	M	F	M	F	M	F	M	F	M	F	M	F	
(19)	(20)	(21)	(22)	(23)	(24)	(25)	(26)	(27)	(28)	(29)	(30)	(31)	(32)	(33)	(34)	(35)	(36)	(37)	(38)	(1)
RURAL AREAS																				
67	99	32	..	..	..	49	59	1	..	..	..	1	3	..	..	2	..	281	265	81
																				82
40	17	..	..	..	..	..	..	..	..	2	..	..	..	1	..	5	..	34	94	83
33	38	6	..	..	..	3	4	..	..	1	..	..	..	..	..	10	..	77	76	84
3	..	..	..	..	..	..	..	..	..	..	..	..	..	..	..	3	..	32	67	85
66	55	9	1	84	68	12	19	5	1	..	1	..	..	1	..	7	1	203	223	86
1	1	2	1	..	..	..	..	..	..	..	..	..	..	..	..	..	..	4	3	87
19	26	9	..	..	..	32	63	..	..	..	..	..	..	..	..	3	..	69	74	88
27	28	..	..	..	..	1	14	..	..	..	..	..	..	..	..	..	..	33	30	89
84	75	2	..	..	..	19	44	..	..	1	1	1	1	1	1	9	..	183	183	90
34	22	4	..	..	..	50	107	..	..	..	..	4	1	..	..	1	..	135	98	91
35	39	..	..	2	..	11	16	1	..	..	..	..	..	..	..	9	1	128	135	92
86	51	..	..	..	..	45	86	1	..	..	..	4	3	1	..	9	..	172	233	93
39	30	2	..	..	..	..	..	17	32	..	..	..	..	..	..	3	..	144	196	94
52	27	1	..	170	..	1	..	..	..	..	56	3	..	1	..	5	..	107	200	95
22	21	7	2	..	..	10	7	..	6	..	..	..	..	1	..	4	..	78	97	96
91	126	9	..	..	..	28	28	3	..	5	..	5	..	..	..	9	..	222	301	97
..	2	1	..	..	..	..	..	..	..	..	..	..	..	..	..	..	..	6	29	98
69	75	..	..	..	..	28	81	..	..	..	..	..	..	..	..	3	..	145	247	99
38	38	1	1	..	..	24	31	1	..	..	..	1	..	2	..	7	..	202	196	100
68	36	34	..	..	..	66	97	12	..	5	..	11	..	8	..	24	1	388	553	101
45	27	9	..	..	..	58	110	..	..	1	..	8	6	..	..	7	..	150	135	102
13	7	1	..	..	..	12	29	..	..	..	..	..	..	..	..	2	..	78	63	103
107	128	18	1	1	..	182	330	22	..	2	..	14	8	1	..	26	4	573	853	104
84	71	4	..	..	2	48	49	5	..	..	..	1	..	..	..	18	..	186	311	105
57	28	6	1	..	..	37	114	8	2	4	1	3	1	3	..	22	2	207	207	106
28	5	2	..	..	..	36	93	3	..	10	1	1	..	1	..	2	..	105	193	107
108	74	16	..	..	..	123	162	13	7	1	..	4	..	..	..	11	..	335	431	108
6	2	..	..	..	..	2	3	..	..	..	..	..	..	..	..	..	..	13	19	109
79	69	..	..	..	..	46	73	2	..	..	..	3	..	..	..	8	..	178	192	110
77	59	7	..	..	..	15	35	..	1	..	..	1	..	..	..	2	..	158	184	111
32	16	29	..	..	..	32	28	4	..	3	..	6	6	17	19	8	..	181	355	112
27	10	16	..	..	..	47	69	4	..	..	..	3	1	2	1	15	..	190	326	113
31	18	27	1	..	..	25	23	68	66	3	5	5	3	10	2	13	1	220	246	114
38	20	..	..	..	..	31	21	1	..	..	..	..	..	..	..	2	..	88	172	115
13	7	1	..	..	..	40	41	..	..	..	..	1	..	..	..	1	..	78	138	116
42	7	3	..	..	..	36	39	..	..	..	..	3	..	..	..	9	..	194	147	117
23	30	21	..	..	..	38	52	1	..	..	..	4	2	..	..	11	1	99	108	118
1	..	..	..	..	..	9	13	..	..	..	..	..	..	1	..	5	..	59	89	119
43	45	2	..	1	..	111	117	24	10	5	..	21	..	11	..	32	1	374	428	120
135	121	1	..	..	..	..	..	32	22	..	..	2	..	..	..	1	..	168	213	121
71	154	35	1	..	..	65	88	53	56	..	..	13	7	2	1	10	..	337	420	122
71	79	7	..	..	..	68	80	..	..	..	..	1	..	4	..	9	2	265	264	123
9	8	5	..	..	..	..	..	..	..	..	..	2	..	..	..	..	..	4	7	124
150	116	6	..	..	..	48	70	13	..	1	..	7	4	5	1	6	1	273	313	125
23	62	3	..	5	..	42	70	3	..	2	..	5	..	..	..	7	..	130	123	126
43	10	3	..	..	..	21	3	21	1	4	..	1	..	4	..	16	..	238	474	127
22	9	11	1	..	..	35	60	..	..	1	..	1	..	1	..	2	1	69	83	128
25	21	..	..	..	..	12	26	..	..	1	..	1	..	..	..	2	..	79	97	129
22	87	11	..	16	7	46	50	20	17	..	..	3	..	2	..	46	5	271	280	130
36	28	14	1	1	..	33	72	9	2	14	..	16	4	72	3	38	6	345	489	131
9	29	10	..	..	..	69	92	3	1	..	..	2	..	7	1	10	..	215	185	132
44	117	30	..	6	1	98	195	23	9	57	17	89	11	281	11	140	23	973	1,115	133
28	60	20	..	355	168	33	103	2	1	..	..	17	3	22	21	18	3	376	439	134
7	105	..	..	..	..	38	28	1	..	12	..	..	..	..	..	1	..	106	104	135
136	181	27	..	9	..	79	126	1	..	2	..	2	1	4	..	52	5	317	307	136
46	30	45	..	..	..	49	25	2	..	31	2	1	..	..	..	12	..	270	546	137
41	30	1	..	21	4	46	60	..	..	..	..	2	..	1	..	1	..	123	176	138
17	..	4	..	1	..	96	69	..	..	..	..	..	..	3	..	4	..	145	288	139
35	30	4	..	..	..	4	12	..	..	..	..	..	..	..	..	4	..	51	105	140
8	11	..	..	..	..	1	..	..	..	..	..	..	..	..	..	..	..	33	52	141
																				142
38	29	34	..	..	..	13	20	1	..	..	..	2	..	..	..	11	1	191	268	143
4	4	12	..	..	..	21	27	..	..	..	..	..	..	..	..	..	..	69	93	144
14	27	3	..	..	..	16	30	..	..	..	..	1	..	..	..	2	..	166	164	145
..	..	2	..	40	39	1	..	..	..	..	..	..	..	..	..	..	..	30	21	146
1	..	..	..	..	..	..	..	..	..	..	..	..	..	..	..	..	..	11	7	147
69	170	8	1	16	16	13	5	12	11	1	..	1	1	..	..	14	..	210	285	148
39	83	2	..	..	..	9	9	..	..	..	..	..	..	..	..	3	..	65	85	149
163	301	69	1	..	..	225	251	23	1	5	..	24	4	..	..	36	1	664	653	150
244	290	22	..	1	..	88	106	12	..	..	..	39	2	1	..	53	2	588	896	151
67	84	14	..	..	..	79	91	..	..	3	..	5	..	1	..	22	..	229	300	152
34	18	20	2	..	..	102	139	1	..	33	13	12	..	2	..	16	3	328	428	153
9	8	21	1	1	..	81	88	3	..	9	2	5	1	10	..	22	3	281	276	154
42	98	6	..	..	..	78	49	7	1	2	1	5	1	..	..	6	1	126	141	155
5	19	1	..	..	..	..	..	..	..	..	..	..	..	..	..	..	..	20	25	156
23	24	11	..	..	..	19	18	..	..	1	..	..	..	..	..	2	..	61	109	157
37	49	11	..	..	..	16	10	..	..	2	..	..	..	1	..	4	..	102	128	158
31	25	10	..	..	..	43	70	..	..	..	..	..	..	..	..	5	..	153	134	159
23	35	7	..	..	..	20	35	4	..	..	..	5	2	..	..	3	..	100	106	160
..	..	1	..	..	..	1	..	..	..	..	..	.	..	..	..	..	..	3	4	161
50	47	..	..	..	..	57	91	..	..	..	..	.	..	..	..	2	..	114	95	162
32	36	6	..	..	..	50	60	1	..	1	..	1	..	..	..	15	..	191	216	163
20	20	14	5	..	..	91	84	..	..	..	.	2	..	..	..	15	..	279	282	164
63	47	..	1	1	..	38	44	1	..	4	..	5	..	3	..	12	3	319	389	165

PRIMARY CENSUS ABSTRACT

Location code	Village/Town/ Ward/Block		Area in km² /acres	Occupied residential houses	No. of households	Total population (including institutional and houseless population)			Scheduled castes		Scheduled tribes		Literate and educated persons		WORKERS			
															Total workers (I—IX)		I Cultivators	
						P	M	F	M	F	M	F	M	F	M	F	M	F
(1)	(2)		(3)	(4)	(5)	(6)	(7)	(8)	(9)	(10)	(11)	(12)	(13)	(14)	(15)	(16)	(17)	(18)
									RURAL AREAS									
			acres															
166	Ghorpad	..	948	38	47	259	134	125	10	10	..	..	46	6	90	68	49	44
167	Nawegaon	..	890	64	93	515	266	249	4	5	..	..	106	56	148	141	89	82
168	Chicholi	..	825	85	109	603	290	313	16	20	..	..	117	51	146	103	56	9
169	Andhalgaon	..	859	612	879	5,164	2,659	2,505	191	173	..	..	1,717	554	1,413	467	228	134
170	Vihirgaon	..	753	68	95	547	290	257	9	10	..	..	112	28	138	122	86	71
171	Dhusala	..	1,732	164	221	1,091	555	536	20	18	..	..	212	62	333	223	192	114
172	Sioni	..	1,596	112	157	707	354	353	14	9	..	..	178	63	188	158	137	33
173	Akola	..	790	79	118	684	347	337	12	8	..	..	63	32	200	169	129	96
174	Bhikaskheda	..	687	77	99	545	267	278	16	24	..	..	167	59	149	137	86	19
175	Kati	..	1,370	54	71	499	257	242	..	..	..	..	73	21	141	136	78	87
176	Dongargaon	..	3,011	324	343	2,004	1,018	986	29	28	..	..	631	269	545	520	210	172
177	Dharmapuri	..	632	22	22	122	60	62	7	5	..	..	24	6	30	29	17	17
178	Kharbi	..	1,697	202	202	1,171	592	579	14	9	..	..	261	70	317	280	145	27
179	Salebardi	..	1,033	77	103	506	245	261	67	78	..	..	127	69	154	40	121	26
180	Wadegaon	..	1,253	153	193	979	500	479	36	26	..	..	233	85	301	164	166	47
181	Sirsoli	..	832	74	103	615	295	320	6	8	..	..	157	76	169	183	104	65
182	Mahalgaon	..	433	59	69	421	237	184	..	..	..	..	105	27	125	109	87	80
183	Wadegaon	..	1,007	157	234	1,349	685	664	4	6	..	..	419	132	346	66	13	2
184	Khusari	..	2,197	243	255	1,349	667	682	7	8	..	..	311	116	371	350	207	158
185	Pandharbodi	..	1,142	83	99	497	250	247	..	..	..	..	99	47	147	118	67	44
186	Hardoli	..	1,756	141	202	949	490	459	7	10	..	..	165	72	279	238	140	111
187	Kanhadgaon	..	2,252	258	305	1,558	784	774	12	12	..	..	453	136	454	433	263	245
188	Morgaon	..	1,019	40	49	264	132	132	..	..	..	..	51	11	83	74	44	44
189	Mohadi	..	571	1,061	1,133	6,295	3,189	3,106	111	105	..	..	2,040	924	1,623	413	192	85
190	Sitepara	..	785	58	87	460	224	236	..	..	..	..	91	51	122	100	31	..
191	Chorkhaman	..	890	49	62	348	173	175	9	9	..	..	61	11	102	53	50	18
192	Khutsawari	..	1,003	125	145	782	384	398	6	5	..	..	198	83	225	141	122	74
193	Mandesar	..	1,437	264	273	1,647	790	857	44	44	..	..	341	135	478	482	320	286
194	Chichkheda	..	870	52	65	419	211	208	..	..	..	..	94	26	115	10	109	3
195	Pardi	..	1,179	119	192	926	464	462	65	73	..	..	168	67	268	254	97	60
196	Kalamana	..	578	41	65	301	158	143	21	22	..	..	111	88	84	65	25	15
197	Yeklan	..	1,114	4	4	25	12	13	..	..	..	..	7	5	4	1	2	..
198	Roha	..	3,006	346	348	1,619	810	809	19	28	..	..	335	103	484	270	173	85
199	Dewhada (Kh.)	..	866	199	201	972	469	503	6	5	..	..	259	176	310	238	122	102
200	Dewhada (Bk.)	..	1,910	238	247	1,354	667	687	43	43	..	..	431	298	385	395	154	114
201	Nilaj (Bk.)	..	824	249	250	1,203	576	627	..	..	..	..	264	88	456	373	170	217
202	Mohagaon	..	793	74	81	369	173	196	5	6	..	..	96	21	112	115	47	44
203	Jambhulapani	..	446	6	7	43	21	22	..	..	..	..	16	8	15	13	10	13
204	Nawegaon	..	826	173	173	846	419	427	17	15	..	..	186	54	255	204	166	188
205	Nilaj (Kh.)	..	706	141	141	762	380	382	14	14	..	..	181	63	224	243	106	120
206	*Usaripara*	..	453	*Uninhabited*														
207	Dawadipar	..	471	26	26	184	90	94	5	4	..	..	51	18	59	51	41	33
208	Mundhari (Kh.)		662	178	234	1,131	556	575	8	5	..	..	387	157	314	338	133	132
209	Khamari Bk.	..	585	175	256	1,384	720	664	32	21	..	..	268	53	432	301	223	184
210	Pimpalgaon	..	708	77	114	572	300	272	12	16	..	..	113	36	174	171	64	68
211	*Bauswar*	..	384	*Uninhabited*														
212	Khodgaon	..	452	4	4	27	13	14	..	..	..	..	7	3	6	6	2	2
213	Dubegaon	..	784	89	123	635	326	309	..	..	..	..	109	35	177	63	57	1
214	Mundhari	..	1,158	527	607	3,045	1,525	1,520	148	108	..	..	808	235	809	467	162	89
215	Kardi	..	2,907	827	841	3,970	1,912	2,058	290	317	..	..	1,298	569	1,057	986	394	440
216	Takli	..	672	42	66	363	185	178	2	2	..	..	58	21	91	79	31	10
217	Bhosa	..	714	23	26	171	87	84	8	14	..	..	35	10	42	46	29	14
218	Nari	..	2,353	104	130	1,366	688	678	23	21	..	..	322	94	396	359	200	212
219	Pahuni	..	1,107	121	149	781	379	402	19	25	..	..	176	68	212	26	69	3
220	*Mehuni*	..	542	*Uninhabited*														
221	Satona	..	953	157	223	1,168	584	584	40	36	..	..	310	116	324	120	113	7
222	*Dokepar*	..	705	*Uninhabited*														
223	Mahagaon	..	2,365	280	334	1,808	909	899	60	61	..	..	553	223	479	408	173	58
224	Panjara	..	442	93	98	512	256	256	25	20	..	..	123	39	140	143	43	52
225	Bothali	..	677	57	87	524	273	251	..	..	..	..	136	37	162	152	61	..
226	Rohna	..	2,223	251	258	1,381	703	678	70	70	..	..	310	112	384	378	151	123
227	Ghatkhurada	..	816	42	43	227	134	93	..	..	..	..	53	12	68	55	36	20
228	Kanhadgaon	..	774	145	145	720	352	368	..	..	..	..	186	68	199	232	76	95
229	Bori	..	438	70	70	390	194	196	..	..	..	..	99	26	116	96	52	29
230	Jambhora	..	1,110	450	466	2,260	1,110	1,150	99	118	..	..	618	265	618	677	316	369
231	Kisanpar	..	663	41	43	210	105	105	2	2	..	..	46	9	59	53	32	29
232	Betara	..	3,106	440	442	1,975	985	990	50	50	..	..	493	158	524	547	166	151
233	Dhawarwada	..	1,542	140	184	965	477	488	..	..	..	..	256	195	267	281	125	57
234	Borgaon	..	677	140	142	668	329	339	104	108	..	..	135	46	176	189	67	48
235	Panjara	..	718	126	142	697	349	348	8	2	..	..	191	54	196	208	89	74
236	Lendezari	..	631	8	8	32	19	13	..	..	..	..	7	2	16	9	6	6
237	Khadki	..	782	239	239	1,158	562	596	47	64	..	..	302	144	323	238	156	46
238	Palora	..	1,447	403	459	2,143	1,012	1,131	21	27	..	..	539	209	583	644	231	115
239	Kesalwada	..	1,394	119	119	584	295	289	1	4	..	..	139	82	153	159	109	127
240	*Yelkarari*	..	730	*Uninhabited*														
241	Bonde	..	861	24	24	150	71	79	..	..	..	..	19	5	40	47	5	1
242	*Sonkund*	..	515	*Uninhabited*														
243	Newegaon	..	642	31	31	141	71	70	..	..	..	..	20	3	46	20	11	1
244	Koka	..	1,336	300	308	1,593	777	816	16	21	..	..	394	161	440	328	159	45
245	Sarpewada	..	472	124	124	547	272	275	1	2	..	..	170	128	165	162	46	37
246	Dudhura	..	370	19	19	182	91	91	..	..	..	..	17	1	47	51	28	..
247	Chandrapur	..	392	50	52	223	124	99	6	4	..	..	65	72	67	30	31	29
248	Pachgaon	..	1,963	244	280	1,532	770	762	15	14	..	..	240	108	428	315	201	129
249	Ekalari	..	1,045	173	192	980	475	505	70	73	..	..	207	105	234	204	83	52
250	Worth	..	1,077	860	933	4,321	2,231	2,090	177	205	..	..	1,393	672	1,050	669	68	48

WORKERS																				
II Agricultural labourers		III Livestock, orchards, etc.		IV Mining, quarrying		V Manufacturing etc.				VI Construction		VII Trade and commerce		VIII Transport, storage and communications		IX Other services		X Non-workers		Location code
						Household industry		Other than household industry												
M	F	M	F	M	F	M	F	M	F	M	F	M	F	M	F	M	F	M	F	
(19)	(20)	(21)	(22)	(23)	(24)	(25)	(26)	(27)	(28)	(29)	(30)	(31)	(32)	(33)	(34)	(35)	(36)	(37)	(38)	(1)
RURAL AREAS																				
21	23	7	..	..	..	2	1	3	..	..	..	..	..	..	..	8	..	44	57	166
25	23	8	..	..	..	23	36	..	..	..	..	1	..	..	..	2	..	118	108	167
55	65	1	..	..	..	26	29	2	..	..	..	1	..	..	..	5	..	144	210	168
105	159	73	1	..	..	691	151	26	2	7	..	105	8	6	..	172	12	1,246	2,038	169
30	33	3	..	..	..	16	18	1	..	..	..	1	..	..	..	1	..	152	135	170
61	57	3	..	..		59	50	..	..	..	..	1	..	..	..	17	2	222	313	171
23	82	1	..	..	..	21	43	1	..	..	..	..	..	..	..	5	..	166	195	172
25	33	16	2	..	..	23	38	1	..	..	..	4	..	..	..	2	..	147	168	173
10	46	2	..	..	..	42	71	1	..	..	..	1	..	..	..	7	1	118	141	174
51	38	..	..	..	..	9	11	..	..	..	..	..	..	..	..	3	..	116	106	175
120	170	46	..	..	..	81	151	9	..	18	7	13	18	3	..	45	2	473	466	176
1	1	2	..	..	..	7	11	1	..	..	..	..	..	..	..	2	..	30	33	177
72	193	7	..	..	..	69	59	1	..	1	..	2	..	4	..	16	1	275	299	178
17	8	..	..	..	..	13	6	..	..	..	..	..	..	..	..	3	..	91	221	179
49	76	23	..	..	..	56	41	2	..	..	..	..	..	1	..	4	..	199	315	180
18	32	..	..	..	..	40	86	..	..	..	..	1	..	1	..	5	..	126	137	181
24	15	..	..	..	..	12	14	..	..	..	..	..	..	..	..	2	..	112	75	182
2	10	1	1	..	..	250	26	30	12	..	..	25	6	1	1	24	8	339	598	183
60	125	33	..	..	..	54	67	2	..	..	..	..	..	..	..	15	..	206	332	184
34	40	12	..	..	..	26	34	1	..	..	..	1	..	..	..	6	..	103	129	185
83	74	1	..	..	..	35	52	..	..	..	..	7	..	..	..	13	1	211	221	186
49	80	11	..	..	..	104	106	1	..	..	..	1	..	4	..	21	2	330	341	187
18	14	9	..	..	..	10	15	1	..	..	..	..	..	..	..	1	1	49	58	188
92	66	54	..	..	..	872	204	61	19	11	1	135	8	38	11	168	19	1,566	2,693	189
56	71	2	..	..	..	28	29	..	..	..	..	2	..	..	..	3	..	102	136	190
9	4	15	3	1	..	22	27	..	..	..	..	3	..	..	..	2	1	71	122	191
32	30	27	1	..	..	33	33	4	1	..	..	..	..	..	..	7	2	159	257	192
43	96	29	6	..	..	73	93	..	..	..	..	3	..	..	..	10	1	312	375	193
9	..	..	..	..	..	2	7	..	..	..	..	2	..	..	..	2	..	96	198	194
112	88	1	..	..	..	47	105	..	..	3	..	1	1	..	..	7	..	196	208	195
15	24	14	..	..	..	11	23	2	2	1	..	2	..	..	..	14	1	74	78	196
..	1	..	..	..	..	..	..	..	..	..	..	..	..	..	..	2	..	8	12	197
57	51	54	1	2	..	151	128	3	..	21	..	7	3	1	..	15	2	326	539	198
33	38	12	..	13	1	83	91	6	..	7	..	3	..	25	5	6	1	159	265	199
112	129	8	..	19	5	77	133	7	..	..	..	3	14	..	..	5	..	282	292	200
29	46	39	1	8	1	184	98	16	7	..	..	2	1	2	1	6	1	120	254	201
27	31	7	..	..	..	19	40	..	..	1	..	..	..	..	..	11	..	61	81	202
..	..	4	..	..	..	..	..	..	..	..	..	..	..	..	..	1	..	6	9	203
16	10	7	..	..	..	62	95	1	..	..	..	1	..	..	..	2	1	164	133	204
24	29	15	..	..	..	69	94	..	..	..	..	2	..	..	..	8	..	156	139	205
																				206
15	14	..	..	..	..	2	4	..	..	..	..	..	..	..	..	1	..	31	43	207
56	159	1	3	..	..	22	13	93	30	..	..	2	..	..	..	7	1	242	237	208
36	62	90	3	..	..	41	33	15	16	..	..	3	2	..	..	24	1	288	303	209
54	66	31	..	..	..	20	37	..	..	..	..	1	..	..	..	4	..	126	101	210
																				211
4	4	..	..	..	..	..	..	..	..	..	..	..	..	..	..	..	..	7	8	212
77	40	26	..	..	..	10	13	1	..	..	..	2	..	..	..	4	..	149	246	213
86	187	55	..	..	..	333	183	54	1	..	..	52	2	2	..	65	5	716	1,053	214
152	199	36	..	..	..	317	336	15	..	3	..	35	5	3	..	102	6	855	1,072	215
22	52	10	..	..	..	22	17	..	..	1	..	..	..	4	..	1	..	94	99	216
5	15	3	..	..	..	..	7	3	10	..	..	..	..	2	..	..	..	45	38	217
46	68	18	..	..	..	65	79	2	..	34	..	6	..	4	..	21	..	292	319	218
37	1	25	..	..	..	29	19	4	2	33	..	3	..	4	..	8	1	167	376	219
																				220
43	36	37	..	..	..	90	76	7	..	20	..	3	..	..	..	11	1	260	464	221
																				222
65	216	56	..	..	..	114	133	16	1	9	..	5	..	6	..	35	..	430	491	223
16	23	14	..	..	..	55	67	2	..	3	..	2	..	1	..	4	1	116	113	224
30	109	16	2	..	..	34	20	10	20	5	1	1	..	1	..	4	..	111	99	225
73	177	63	..	..	..	72	78	..	..	1	..	3	..	1	..	20	..	319	300	226
17	22	..	..	..	..	13	13	..	..	..	..	..	..	..	..	2	..	66	38	227
31	51	23	..	..	..	60	86	4	..	..	..	1	..	..	..	4	..	153	136	228
33	45	..	..	..	..	22	22	5	..	..	..	..	..	..	..	4	..	78	100	229
102	122	25	..	..	..	133	181	3	..	1	..	13	5	..	..	25	..	492	473	230
20	23	5	..	..	..	1	1	..	..	..	..	..	..	..	..	1	..	46	52	231
107	252	20	..	..	..	128	140	11	..	21	1	11	1	22	..	38	2	461	443	232
88	207	23	..	..	..	22	17	..	..	..	..	1	..	..	..	8	..	210	207	233
37	75	5	..	..	..	55	65	4	1	..	..	1	..	1	..	6	..	153	150	234
18	39	..	..	..	..	80	95	5	..	..	..	..	..	..	..	4	..	153	140	235
10	3	..	..	..	..	..	..	..	..	..	..	..	..	..	..	..	..	3	4	236
38	79	11	..	..	..	50	72	15	18	7	1	5	..	33	22	8	..	239	358	237
87	260	15	..	..	..	202	253	6	..	2	..	6	4	2	..	32	3	429	487	238
32	30	6	..	..	..	3	2	..	..	..	..	..	..	..	..	3	..	142	130	239
																				240
32	45	..	..	..	..	3	1	..	..	..	..	..	..	..	..	..	..	31	32	241
																				242
32	18	..	..	..	..	1	1	..	..	..	..	..	..	1	..	1	..	25	50	243
198	230	14	..	..	..	41	40	1	..	2	..	7	3	..	..	18	1	337	488	244
50	57	15	..	..	..	48	68	..	..	1	..	1	..	..	..	4	..	107	113	245
19	51	..	..	..	..	..	..	..	..	..	..	..	..	..	..	..	..	44	40	246
3	1	31	..	..	..	..	..	..	..	..	..	2	..	..	..	..	..	57	69	247
111	80	4	..	..	..	30	35	65	70	2	..	3	..	2	..	10	1	342	447	248
58	81	1	..	..	..	44	68	15	1	1	1	4	..	13	..	15	1	241	301	249
39	70	26	..	1	..	285	483	132	37	53	..	129	3	129	7	188	21	1,181	1,421	250

PRIMARY CENSUS ABSTRACT

Location code	Village/Town/ Ward/Block	Area in km²/acres	Occupied residential houses	No. of households	Total population (including institutional and houseless population)			Scheduled castes		Scheduled tribes		Literate and educated persons		WORKERS: Total workers (I—IX)		WORKERS: I Cultivators	
					P	M	F	M	F	M	F	M	F	M	F	M	F
(1)	(2)	(3)	(4)	(5)	(6)	(7)	(8)	(9)	(10)	(11)	(12)	(13)	(14)	(15)	(16)	(17)	(18)
		acres					RURAL AREAS										
251	Indurkha	1,213	127	133	712	342	370	18	22	..	..	224	113	194	83	75	10
252	Khairi	860	97	136	758	380	378	37	40	..	..	256	70	194	220	83	90
253	Bidsitepar	894	115	118	642	327	315	17	15	..	..	155	58	164	158	65	8
254	*Khirlanji*	283	*Uninhabited*														
255	Sonuli	348	92	122	518	267	251	7	5	..	..	118	58	142	116	44	11
256	*Sawargaon*	128	*Uninhabited*														
257	Laweshwar ..	985	119	119	640	319	321	3	1	..	..	146	52	173	159	61	63
258	Kothurna	986	181	226	1,300	675	625	92	89	..	..	313	99	323	162	133	11
259	Dongardeo	745	55	55	267	126	141	..	..	..	..	82	44	82	75	44	24
260	Hairidoi	859	114	119	713	383	330	29	20	..	..	155	280	223	169	72	3
261	*Rohana*	641	*Uninhabited*														
262	Sitepar	801	*Uninhabited*														
263	Mahadura	1,151	171	180	904	455	449	28	27	..	..	172	46	255	251	69	3
264	Khursipar	1,118	54	59	378	194	184	15	14	..	..	98	23	93	61	29	2
265	*Rani*	260	*Uninhabited*														
266	Pandharabodi ..	951	158	158	897	460	437	10	8	..	..	257	97	248	260	108	141
267	Sirsi	1,098	131	131	701	357	344	..	..	..	..	176	75	203	184	116	106
268	Dabha	576	150	150	808	415	393	6	4	..	..	209	79	227	187	103	64
269	Selegaon	540	64	72	384	187	197	8	9	..	..	49	18	117	114	28	30
270	Maudui	1,156	230	230	1,246	604	642	31	30	..	..	299	118	336	346	168	111
271	Kitadi	143	14	14	74	39	35	..	..	..	..	9	1	28	18	18	14
272	Nawegaon	862	22	21	126	65	61	..	..	..	..	20	4	34	17	14	6
273	Tawepar	582	138	138	728	382	346	20	20	..	..	161	66	211	164	109	102
274	Jamni	674	64	64	302	147	155	9	5	..	..	70	24	101	81	24	21
275	Takdi	1,620	84	102	552	273	279	..	..	..	..	106	23	159	51	80	28
276	*Wadegaon*	475	*Uninhabited*														
277	Momdangaon ..	606	96	98	467	240	227	1	2	..	..	120	21	156	141	79	67
278	Gopiwada	1,811	187	207	1,197	627	570	..	..	..	..	271	120	318	66	69	3
279	Jakh	983	68	138	542	266	276	14	9	..	..	123	46	138	148	75	5
280	Gunjepar	659	45	68	343	168	175	..	..	..	..	61	132	91	90	35	..
281	Khokurla	843	70	70	393	200	193	..	..	..	..	48	44	102	93	61	44
282	Kesalwada	1,035	26	28	152	86	66	..	..	..	..	28	3	37	36	29	27
283	*Pinglai*	846	*Uninhabited*														
284	Khamari	864	241	241	1,780	898	882	39	39	..	..	339	139	485	262	164	100
285	*Wadipar*	548	*Uninhabited*														
286	Sitepar	596	53	53	257	130	127	..	..	..	..	28	3	82	73	9	..
287	Maregaon	451	33	33	175	87	88	..	..	..	..	38	16	53	38	30	20
288	Munjadi	880	100	104	615	311	304	1	1	..	..	144	45	168	128	46	1
289	Bhojapur	933	105	106	500	254	246	5	4	..	..	90	36	128	133	57	61
290	BHANDARA ..	..	URBAN AREA I														
291	BHANDARA (KH.) ..	..	INCLUDED IN URBAN AREA I.														
292	Sirewada	874	306	312	1,620	825	795	31	21	..	..	249	72	457	419	208	151
293	Matora	3,616	141	264	1,246	603	643	..	4	..	..	295	123	345	251	149	29
294	Salebhata	474	30	42	210	102	108	2	3	..	..	41	13	62	59	33	34
295	Innewada	434	43	71	298	145	153	..	..	..	..	52	17	91	80	38	2
296	*Saleheti*	532	*Uninhabited*														
297	*Yetewahi*	104	*Uninhabited*														
298	*Ajani Hamesh* ..	1,184	*Uninhabited*														
299	Shahapur	1,053	245	388	1,965	994	971	61	54	..	..	557	225	511	431	132	44
300	Umari	799	103	159	775	408	367	13	16	..	..	216	81	199	195	68	16
301	Bela	1,364	303	363	1,825	959	866	..	..	..	..	501	690	488	374	146	49
302	Pindkepar	747	97	111	597	310	287	..	..	..	..	166	67	173	109	64	31
303	Ganeshpur	557	423	429	2,368	1,209	1,159	104	87	..	..	798	300	549	314	63	51
304	Kardha	286	228	228	1,523	770	753	11	9	..	..	418	136	354	329	27	9
305	Karchakheda ..	518	197	209	1,057	534	523	27	30	..	..	252	76	288	290	70	57
306	Berodi	506	138	156	816	417	399	160	170	..	..	240	83	232	230	104	128
307	Norodi	723	27	41	214	109	105	..	..	..	..	33	10	64	62	27	3
308	*Rajdoh*	227	*Uninhabited*														
309	*Ajani Rithi* ..	1,111	*Uninhabited*														
310	Nandora	1,688	81	92	1,105	564	541	17	8	..	..	266	84	282	190	86	..
311	Dawadipar	576	153	158	902	463	439	4	5	..	..	196	56	257	239	148	158
312	*Pindkepar*	209	*Uninhabited*														
313	Bhilewada	1,385	220	225	1,256	632	624	16	5	..	..	361	156	317	225	102	42
314	Usaragondi ..	736	94	94	485	234	251	51	57	..	..	60	19	116	116	51	21
315	*Tikepar (H.)* ..	95	*Uninhabited*														
316	Dodmazari	412	164	184	811	410	401	..	..	..	..	177	65	217	73	32	..
317	Kawadsi	1,304	138	211	999	495	504	10	6	..	..	251	111	257	199	110	7
318	Korambhi	1,510	114	147	798	424	374	1	5	..	..	228	50	219	194	76	69
319	Sirasghat	701	81	85	375	191	184	..	..	..	..	72	18	117	39	22	8
320	Khapa	144	29	29	179	89	90	..	..	..	..	33	19	43	51	32	38
321	Salebardi	462	109	109	479	245	225	..	..	..	..	101	47	133	130	58	41
322	Girola	301	8	8	50	23	27	1	..	..	..	5	..	8	2	1	—
323	Ambadi	463	94	105	1,036	524	512	103	92	..	..	259	129	256	127	95	6
324	Paladi	644	90	111	582	304	278	94	71	..	..	148	59	162	73	39	..
325	Tekepar	644	151	211	1,088	544	544	16	15	..	..	257	99	287	210	96	84
326	Amgaon	926	393	448	2,551	1,280	1,271	84	77	..	..	663	258	691	514	234	109
327	*Matimeta*	33	*Uninhabited*														
328	Kawalewada ..	687	112	147	768	375	393	25	28	..	..	199	60	215	148	125	20
329	*Kodurli*	223	*Uninhabited*														
330	*Kakadagondi* ..	118	*Uninhabited*														
331	Salebardi	895	82	116	603	295	308	..	..	..	..	132	61	166	148	46	5
332	Pomdhi	534	5	5	28	11	17	..	..	..	..	3	1	9	8	8	..
333	Tekepar	1,321	178	178	887	437	450	..	..	..	..	155	28	269	267	106	53
334	Ajimabad	978	90	93	497	246	251	4	5	..	..	96	41	136	132	35	30
335	*Hasapur*	430	*Uninhabited*														

WORKERS																				Location code
II Agricultural labourers		III Livestock, orchards, etc.		IV Mining, quarrying		V Manufacturing etc.				VI Construction		VII Trade and commerce		VIII Transport storage and communications		IX Other services		X Non-workers		
						Household industry		Other than household industry												
M	F	M	F	M	F	M	F	M	F	M	F	M	F	M	F	M	F	M	F	
(19)	(20)	(21)	(22)	(23)	(24)	(25)	(26)	(27)	(28)	(29)	(30)	(31)	(32)	(33)	(34)	(35)	(36)	(37)	(38)	(1)
									RURAL AREAS											
29	52	33	..	..	..	7	2	26	19	6	..	4	..	1	..	13	..	148	287	251
19	83	24	..	..	..	46	46	5	1	2	..	7	..	1	..	7	..	186	158	252
32	80	7	..	..	..	41	70	4	..	7	..	..	..	3	..	5	..	163	157	253
																				254
64	38	..	..	..	..	27	66	1	..	..	..	..	..	3	..	3	1	125	135	255
																				256
14	69	26	..	..	..	30	27	3	..	31	..	1	..	4	..	3	..	146	162	257
55	97	3	..	..	..	41	36	56	14	20	..	..	..	6	1	9	3	352	463	258
25	14	1	..	..	..	6	35	1	2	..	..	1	..	..	..	4	..	44	66	259
91	158	30	..	..	..	5	..	17	8	..	..	1	..	1	..	6	..	160	161	260
																				261
																				262
71	162	26	..	..	..	72	81	1	2	..	..	3	1	..	..	13	2	200	198	263
37	32	2	..	..	..	10	27	2	..	..	..	3	..	..	..	10	..	101	123	264
																				265
35	19	38	..	..	..	32	100	15	..	5	..	4	..	..	..	11	..	212	177	266
5	16	17	..	..	..	43	62	10	..	6	..	1	..	1	..	4	..	154	160	267
35	41	2	..	..	..	41	80	34	2	1	..	3	..	3	..	5	..	188	206	268
3	6	34	3	..	..	2	4	46	71	..	..	2	..	..	..	2	..	70	83	269
42	112	33	6	..	..	53	70	19	33	1	..	6	1	1	..	13	4	268	296	270
4	3	3	..	..	..	..		..	..	..	..	..	..	..	..	3	1			271
17	..	..	..	..	..	..	2	1	9	..	..	..	..	..	..	2	..	31	44	272
21	20	15	..	..	..	37	40	..	..	15	..	5	..	..	..	9	2	171	182	273
3	9	..	..	..	..	10	20	53	30	..	..	..	..	9	1	2	..	46	74	274
27	21	34	..	..	..	7	1	8	..	..	..	2	1	..	..	1	..	114	228	275
																				276
30	51	19	..	..	..	23	19	..	1	1	..	..	3	..	..	4	..	84	86	277
153	11	1	..	..	..	2	..	64	50	1	..	3	..	..	..	25	2	309	504	278
22	77	8	..	..	..	7	..	21	66	1	..	1	..	..	..	3	..	128	128	279
24	62	8	..	..	..	6	..	10	28	4	..	3	..	..	..	1	..	77	85	280
12	10	6	..	..	..	3	3	6	36	2	..	..	..	..	..	12	..	98	100	281
6	9	1	..	..	..	..	..	1	..	..	..	..	..	..	..	..	..	49	30	282
																				283
68	50	24	1	..	..	130	94	77	16	5	..	4	..	..	..	13	1	413	620	284
																				285
19	25	3	..	..	..	..	..	46	44	..	..	4	1	..	..	1	3	48	54	286
13	9	..	..	..	..	10	9	..	..	..	..	..	..	..	..	..	..	34	50	287
69	90	4	..	..	..	27	37	17	..	3	..	..	..	..	..	2	..	143	176	288
11	18	11	..	..	..	17	48	14	..	2	..	4	..	2	6	10	..	126	113	289
																				290
																				291
55	108	37	2	..	..	118	140	17	16	4	..	3	..	1	..	14	2	368	376	292
52	94	24	5	..	..	20	15	76	107	..	..	8	1	1	..	15	..	258	392	293
26	25	3	..	..	..	..	..	..	..	..	..	..	..	..	..	..	..	40	49	294
31	62	4	..	..	..	1	1	12	15	..	..	3	..	..	..	2	..	54	73	295
																				296
																				297
																				298
59	170	32	..	..	..	58	164	123	36	5	1	28	3	..	..	74	13	483	540	299
27	64	2	..	..	..	27	59	61	62	1	..	4	..	3	..	6	..	200	172	300
81	180	18	..	..	..	41	32	84	109	48	..	12	1	16	..	42	3	471	492	301
7	7	4	..	1	..	44	68	20	2	13	1	7	..	4	..	9	..	137	178	302
67	84	19	7	..	..	103	124	64	2	19	13	41	15	11	5	162	13	660	845	303
52	154	73	18	..	..	28	46	55	33	23	1	31	65	27	..	38	3	416	424	304
112	143	10	..	..	..	70	84	9	2	4	..	2	..	1	..	10	4	246	233	305
6	11	13	1	..	..	61	65	22	6	..	..	5	3	1	..	20	16	185	169	306
28	55	..	..	..	..	6	4	2	..	..	..	..	..	..	..	1	..	45	43	307
																				308
59	123	31	..	..	..	43	67	17	..	1	..	7	..	2	..	36	..	282	351	309 310
61	78	1	..	..	..	6	..	20	1	7	..	1	..	..	..	13	2	206	200	311
107	95	2	..	..	..	76	88	4	..	..	..	7	..	2	..	17	..	315	390	312
6	8	16	20	..	..	32	62	4	1	..	..	2	2	..	..	5	2	118	135	313 314
																				315
132	10	5	..	..	..	17	36	9	4	21	23	..	..	..	..	1	..	193	328	316
64	138	..	..	..	..	49	52	21	1	..	..	1	1	1	..	11	..	238	305	317
24	27	22	..	..	..	67	97	17	..	4	..	2	..	1	..	6	1	205	180	318
22	18	10	1	..	..	34	11	17	..	4	..	4	..	..	..	4	1	74	145	319
10	13	..	..	..	..	1	..	..	..	..	..	..	..	..	..	..	..	46	39	320
16	30	10	1	..	..	34	58	3	..	2	..	1	..	..	..	9	..	112	95	321
7	2	..	..	..	..	..	..	..	..	..	..	..	..	..	..	..	..	15	25	322
62	27	3	..	..	..	75	93	7	1	1	..	3	..	3	..	7	..	268	385	323
41	1	..	..	..	..	25	37	54	35	..	..	1	..	1	..	1	..	142	205	324
109	15	..	..	..	..	74	98	..	..	..	..	1	1	..	..	7	12	257	334	325
226	254	18	..	..	..	132	146	4	..	3	..	7	..	5	..	62	5	589	757	326
																				327
38	79	4	..	..	..	45	49	1	..	..	..	1	..	..	..	1	..	160	245	328
																				329
																				330
46	94	8	..	..	..	18	48	31	..	6	..	6	..	2	1	3	..	129	160	331
1	8	..	..	..	..	..	..	..	..	..	..	..	..	..	..	..	..	2	9	332
32	76	13	13	..	..	107	122	3	..	..	..	1	..	1	..	6	3	168	183	333
18	38	6	..	..	..	27	37	36	24	1	..	..	2	3	..	10	1	110	119	334
																				335

PRIMARY CENSUS ABSTRACT

Location code	Village/Town/ Ward/Block	Area in km²/acres	Occupied residential houses	No. of households	Total population (including institutional and houseless population)			Scheduled castes		Scheduled tribes		Literate and educated persons		WORKERS: Total workers (I—IX)		WORKERS: I Cultivators	
					P	M	F	M	F	M	F	M	F	M	F	M	F
(1)	(2)	(3)	(4)	(5)	(6)	(7)	(8)	(9)	(10)	(11)	(12)	(13)	(14)	(15)	(16)	(17)	(18)
		acres			RURAL AREAS												
336	Silli	2,163	418	459	2,318	1,162	1,156	18	19	..	..	552	212	614	401	262	163
337	Palgaon	820	58	58	317	154	163	7	10	..	..	70	31	82	20	33	..
338	Mathodi	388	3	3	28	13	15	..	..	..	..	8	2	5	3	2	..
339	Dighori	835	150	150	838	415	423	55	54	..	..	235	90	229	159	90	48
340	Chitapur	918	24	25	311	155	156	10	10	..	..	64	13	86	73	32	15
341	Dawala	1,076	118	174	940	459	481	2	3	..	..	205	109	273	266	117	131
342	Garda Jamgli	476	29	35	222	122	100	..	..	..	..	33	5	68	42	28	15
343	Sahuli	2,731	237	243	1,003	572	521	31	25	..	..	230	74	290	102	37	20
344	Khari	707	50	67	391	185	206	2	1	..	..	67	28	108	97	47	2
345	Pachkhedi	503	158	168	775	385	390	33	37	..	..	214	56	211	208	77	58
346	Chandori	968	346	346	1,741	857	884	105	100	..	..	524	226	433	376	122	41
347	Singori	117	33	33	164	91	73	9	10	..	..	58	49	49	28	15	..
348	Kalanagad	660	51	77	396	209	187	3	2	..	..	91	30	121	89	13	7
349	Dhargaon	937	256	365	1,830	921	909	153	141	..	..	590	387	472	415	118	101
350	Ganglewada	210	16	25	132	72	60	..	..	..	..	19	5	38	35	11	15
351	*Belgaon*	171	*Uninhabited*														
352	Chicholi	318	10	10	72	36	36	..	..	..	..	18	3	20	14	9	..
353	Pipari	963	214	220	1,272	658	614	..	..	..	..	251	52	335	258	130	3
354	Sangam	766	58	59	388	193	195	..	..	..	..	44	3	100	42	17	2
355	Makardhokada	1,448	78	78	438	229	209	..	..	..	..	57	9	120	96	62	49
356	Zabado	525	54	54	256	125	131	..	..	..	..	58	18	81	76	33	..
357	Dawadipar	759	229	294	1,543	778	765	13	9	..	..	463	164	372	368	126	132
358	Malipur	1,254	138	138	693	339	354	15	11	..	..	165	54	199	74	73	3
359	*Kodamoh*	439	*Uninhabited*														
360	Komhadmoh	501	7	11	50	21	29	5	8	..	..	11	6	15	16	5	3
361	Tiddi	976	88	90	492	228	264	8	7	..	..	98	48	149	34	46	2
362	Manegaon	2,233	382	382	1,926	965	961	131	138	..	..	564	194	510	367	201	59
363	Gorada Kh.	1,196	110	161	844	437	407	62	62	..	..	171	36	240	187	122	..
364	Bosora	1,086	119	120	643	335	308	..	..	..	..	164	67	173	163	65	53
365	Khapa	456	38	38	185	92	93	..	..	..	..	41	6	50	28	25	..
366	*Mahaka*	155	*Uninhabited*														
367	Bajbodi	849	96	96	544	265	279	101	108	..	..	106	43	146	65	60	5
368	Gunthara	600	338	388	2,077	1,049	1,028	57	65	..	..	454	170	550	459	245	5
369	Rajegaon	492	49	49	414	212	202	123	113	..	..	99	40	115	111	37	13
370	*Chikkali H.*	298	*Uninhabited*														
371	*Chikhalodi*	184	*Uninhabited*														
372	Arjuni	939	90	98	535	274	261	17	17	..	..	101	47	146	37	90	..
373	Borgaon	1,495	155	159	816	418	398	11	14	..	..	163	42	242	26	149	7
374	Garada Bk.	1,529	220	262	1,350	685	665	136	108	..	..	262	103	370	223	170	2
375	Borgaon	1,056	109	143	753	371	382	..	..	..	..	128	59	215	202	86	32
376	Rawanwadi	1,073	63	74	366	182	184	..	..	..	..	74	34	108	89	45	40
377	*Nawegaon*	215	*Uninhabited*														
378	Khurgipar	866	167	167	857	426	431	2	4	..	..	209	97	238	43	142	11
379	Sawari	1,400	103	158	834	423	411	37	26	..	..	249	114	230	219	100	43
380	Lakha	452	36	36	204	109	95	32	20	..	..	69	16	51	..	26	..
381	Newari (Kh.)	594	17	19	100	52	48	..	..	..	..	13	3	29	14	16	9
382	Usaripar	930	36	48	254	124	130	..	..	..	..	40	13	69	71	38	35
383	*Kodomendi*	124	*Uninhabited*														
384	*Amledi*	294	*Uninhabited*														
385	Tekapar	995	157	157	841	423	418	..	..	..	..	208	107	229	208	92	83
386	Pimpalgaon	594	37	37	202	103	99	..	..	..	..	21	8	62	47	16	9
387	Moudi	622	30	39	266	139	127	..	..	..	..	18	3	80	30	47	12
388	Chowa	1,347	125	184	929	467	462	..	..	..	..	188	68	285	264	117	83
389	Wakesar	1,675	218	301	1,618	804	814	3	5	..	..	367	147	472	455	248	260
390	Jamgaon	767	70	106	566	266	300	10	24	..	..	56	25	160	163	76	31
391	Nalwegaon	860	89	120	666	353	313	..	..	..	..	87	31	210	73	108	6
392	Pahela	1,392	289	405	1,939	963	976	42	51	..	..	537	184	409	289	209	24
393	Chikhal Pehda	527	66	78	412	200	212	..	..	..	..	85	30	126	107	75	21
394	Madgi	1,587	218	218	1,086	527	559	10	9	..	..	287	122	297	246	156	116
395	Wadad	1,553	124	132	648	317	331	14	18	..	..	104	34	164	26	101	..
396	Nimgaon	1,093	107	139	812	366	446	4	3	..	..	153	81	219	167	105	5
397	Golawadi	835	160	244	1,127	544	583	1	..	..	..	241	71	315	319	176	103
398	*Gingori*	187	*Uninhabited*														
399	Sonegaon	745	55	55	314	156	158	..	..	..	..	102	20	80	81	37	31
400	Yetewahi	335	24	34	168	87	81	..	..	..	..	29	10	50	53	38	44
401	Itgaon	773	107	107	599	313	286	..	..	..	..	109	39	172	43	81	26
402	*Kitadi*	346	*Uninhabited*														
403	Paghora	785	21	37	214	107	107	..	..	..	..	25	11	54	41	29	5
404	*Lendorari*	712	*Uninhabited*														
405	Minsi	802	232	232	1,148	588	560	2	3	..	..	269	83	356	325	164	86
406	Purkabodi	291	16	16	65	36	29	..	..	..	..	16	5	24	17	10	4
407	Bhikarminsi	142	17	17	75	32	43	..	..	..	..	6	..	19	18	19	4
408	Pannasi	112	12	12	77	38	39	..	..	..	..	16	11	23	19	22	19
409	Segaon	290	20	20	123	62	61	..	..	..	..	12	4	28	28	9	5
410	Dongargaon	777	27	27	192	89	103	..	..	..	..	40	6	43	42	34	31
411	Tirri	1,579	223	224	1,175	591	584	3	3	..	..	251	68	315	295	154	141
412	Salhargaon	1,001	123	126	715	372	343	52	38	..	..	41	101	212	192	119	113
413	Nerla	2,161	420	421	2,212	1,096	1,116	57	47	..	..	432	148	609	600	232	146
414	Kawalewada	1,222	112	112	673	346	327	13	8	..	..	138	33	215	153	96	76
415	Kamkarari	509	22	23	114	54	60	..	..	..	..	15	4	30	23	22	17
416	*Renepar*	51	*Uninhabited*														
417	*Umbekhani*	107	*Uninhabited*														
418	Sounded	913	47	47	247	125	122	83	77	..	..	63	21	75	69	15	2
419	Adyar	3,109	138	138	7,496	3,814	3,682	316	284	..	..	2,471	974	1,855	1,463	474	285
420	Salewada	937	97	100	480	243	237	5	10	..	..	142	36	127	126	56	58

WORKERS																			
II Agricultural labourers		III Livestock, orchards, etc.		IV Mining, quarrying		V Manufacturing etc.				VI Construction		VII Trade and commerce		VIII Transport, storage and communications		IX Other services		X Non-workers		Location code
						Household industry		Other than household industry												
M	F	M	F	M	F	M	F	M	F	M	F	M	F	M	F	M	F	M	F	
(19)	(20)	(21)	(22)	(23)	(24)	(25)	(26)	(27)	(28)	(29)	(30)	(31)	(32)	(33)	(34)	(35)	(36)	(37)	(38)	(1)
RURAL AREAS																				
124	100	52	4	..	..	33	15	70	118	2	..	16	1	5	..	59	..	548	755	336
30	7	..	..	..	..	15	13	2	..	..	..	..	..	1	..	1	..	72	143	337
1	3	..	..	..	..	..	..	..	..	..	..	..	..	1	..	1	..	8	12	338
66	60	1	..	..	..	44	51	16	..	..	..	2	..	1	..	9	..	186	264	339
32	29	2	..	..	..	18	29	..	..	1	..	..	..	..	..	1	..	69	83	340
44	61	16	..	..	..	81	72	..	..	..	..	4	1	..	..	11	1	186	215	341
30	27	4	..	..	..	4	..	..	..	2	..	..	..	..	..	..	..	54	58	342
82	74	8	..	..	..	20	1	105	5	6	..	15	1	1	..	16	1	282	419	343
33	88	3	..	..	..	9	7	12	..	..	..	3	..	..	..	1	..	77	109	344
32	42	24	1	..	..	54	107	1	..	1	..	6	..	..	..	16	..	174	182	345
131	139	7	..	..	..	143	192	7	..	1	..	9	1	..	..	13	3	424	508	346
19	23	1	..	..	..	9	5	..	..	..	..	1	..	..	..	4	..	42	45	347
56	37	..	..	..	..	25	32	25	13	..	..	..	..	..	..	2	..	88	98	348
99	114	29	..	1	..	138	192	17	..	4	3	17	1	4	..	45	4	449	494	349
21	20	2	..	..	..	..	..	3	..	..	..	..	..	1	..	..	..	34	25	350
																				351
9	14	2	..	..	..	..	..	..	..	..	..	..	..	..	..	..	..	16	22	352
134	252	14	..	..	..	14	1	27	..	..	..	..	1	2	..	14	1	323	356	353
18	7	14	..	..	..	48	33	..	..	..	..	..	..	..	..	3	..	93	153	354
20	31	25	1	..	..	9	15	1	..	..	..	1	..	..	..	2	..	109	113	355
10	44	4	..	..	..	31	30	1	..	..	..	1	2	..	..	1	..	44	55	356
57	68	6	..	..	..	94	157	16	..	1	2	16	5	12	..	44	4	400	397	357
49	20	20	1	..	..	41	45	2	..	..	..	7	5	..	..	7	..	140	280	358
																				359
1	1	1	..	..	..	8	12	..	..	..	..	..	..	..	..	..	..	6	13	360
13	6	51	1	..	..	33	25	..	..	..	..	..	..	..	..	6	..	79	230	361
115	145	1	..	..	..	131	155	7	2	5	2	7	..	3	..	40	4	455	594	362
76	175	2	..	..	..	32	12	4	..	1	..	1	..	..	..	2	..	197	220	363
19	23	3	..	..	..	67	86	13	1	1	..	1	..	..	..	4	..	162	145	364
20	25	..	1	..	..	3	2	1	..	..	..	..	..	..	..	1	..	42	65	365
																				366
14	16	1	..	..	..	67	44	..	..	..	..	..	..	2	..	2	..	119	214	367
145	327	3	..	..	..	106	121	7	..	..	..	8	..	2	..	34	6	499	569	368
14	16	9	5	..	..	53	77	1	..	..	..	..	..	..	..	1	..	97	91	369
																				370
																				371
44	37	7	..	..	..	..	..	..	..	..	..	1	..	..	..	4	..	128	224	372
34	8	7	1	..	..	41	10	4	..	..	..	1	..	..	..	6	..	176	372	373
128	175	7	..	..	..	53	46	..	..	2	..	1	..	..	..	9	..	315	442	374
89	148	..	..	..	..	29	22	1	..	2	..	2	..	..	..	6	..	156	180	375
46	44	11	1	..	..	6	4	..	..	..	..	..	..	..	..	..	..	74	95	376
																				377
65	7	..	..	..	..	26	24	..	..	1	..	..	..	..	..	4	1	188	388	378
37	83	2	..	..	..	82	93	..	..	..	..	1	..	..	..	8	..	193	192	379
24	..	..	..	..	..	..	..	..	..	..	..	1	..	..	..	..	..	58	95	380
7	5	..	..	..	..	6	..	..	..	..	..	..	..	..	..	..	..	23	34	381
21	19	..	..	..	..	7	17	1	..	..	..	..	..	..	..	2	..	55	59	382
																				383
61	86	17	..	..	..	49	38	..	..	..	..	1	1	..	..	9	..	194	210	384 385
42	35	3	..	..	..	..	3	..	..	..	..	..	..	..	..	1	..	41	52	386
30	13	..	..	..	..	3	4	..	..	..	..	..	..	..	..	..	1	59	97	387
106	148	11	2	..	..	37	29	..	..	..	..	3	..	..	..	11	2	182	198	388
98	128	9	1	..	..	84	57	..	..	2	..	9	4	..	..	22	5	332	359	389
42	70	3	3	..	..	36	59	..	..	..	..	..	..	..	..	3	..	106	137	390
25	26	7	..	..	..	61	41	..	..	..	..	..	..	..	..	9	..	143	240	391
120	173	10	..	..	..	77	81	9	..	3	..	17	7	2	..	52	4	464	687	392
19	60	10	2	..	..	19	23	..	..	..	..	..	..	..	..	3	1	74	105	393
47	85	25	..	..	..	41	42	..	..	..	..	4	..	..	..	24	3	230	313	394
45	17	1	..	..	..	11	9	1	..	..	..	1	..	..	..	4	..	153	305	395
78	115	2	..	..	..	28	47	..	..	..	..	1	..	..	..	5	..	147	279	396
43	90	11	..	..	..	74	124	..	..	..	..	1	1	..	..	10	1	229	264	397
																				398
36	37	..	..	..	..	7	13	..	..	..	..	..	..	..	..	..	..	76	77	399
6	5	1	..	..	..	3	4	..	..	..	..	..	..	..	..	2	..	37	28	400
58	15	5	..	..	..	19	2	..	..	..	..	..	..	..	..	9	..	141	243	401
																				402
21	35	..	..	..	..	1	1	2	..	..	..	..	..	1	..	..	..	53	66	403
																				404
132	228	6	..	..	..	32	11	2	..	..	..	2	..	..	..	18	..	232	235	405
6	13	6	..	..	..	1	..	1	..	..	..	..	..	..	..	..	..	12	12	406
..	14	..	..	..	..	..	..	..	..	..	..	..	..	..	..	..	..	13	25	407
..	..	..	..	..	..	..	..	..	..	..	..	..	..	..	..	1	..	15	20	408
15	20	..	..	..	..	3	2	..	..	..	..	..	..	..	..	1	1	34	33	409
7	11	1	..	..	..	..	..	..	..	..	..	..	..	..	..	1	..	46	61	410
121	132	4	..	..	..	25	20	..	..	..	..	1	..	..	..	10	2	276	289	411
37	76	31	1	3	..	13	2	..	..	..	..	2	..	..	..	7	..	160	151	412
180	352	40	..	..	..	92	99	19	2	4	..	15	1	1	..	26	..	487	516	413
63	46	1	1	..	..	12	19	7	..	3	..	25	11	..	..	8	..	131	174	414
2	4	..	..	..	..	6	2	..	..	..	..	..	..	..	..	..	..	24	37	415
																				416
																				417
54	62	..	..	..	..	3	5	..	..	..	..	..	..	..	..	3	..	50	53	418
250	457	123	22	..	..	398	422	145	192	13	9	192	27	32	1	228	48	1,959	2,219	419
50	50	..	..	..	..	15	17	3	1	..	..	2	..	..	..	1	..	116	111	420

PRIMARY CENSUS ABSTRACT

Location code	Village/Town/ Ward/Block		Area in km²/acres	Occupied residential houses	No. of households	Total population (including institutional and houseless population)			Scheduled castes		Scheduled tribes		Literate and educated persons		WORKERS: Total workers (I—IX)		WORKERS: I Cultivators	
						P	M	F	M	F	M	F	M	F	M	F	M	F
(1)	(2)		(3)	(4)	(5)	(6)	(7)	(8)	(9)	(10)	(11)	(12)	(13)	(14)	(15)	(16)	(17)	(18)
								RURAL AREAS										
			acres															
421	Khairi	..	813	26	26	157	77	80	..	..	..	..	26	4	41	41	31	4
422	*Bhulokhidaki*	..	293	*Uninhabited*														
423	Khapsi	..	442	26	26	151	72	79	..	..	..	..	23	8	39	43	17	20
424	Surbodi	..	755	93	94	520	258	262	..	..	..	..	88	40	134	133	42	..
425	Chikhali	..	674	211	216	1,034	515	519	28	29	..	..	232	68	295	305	210	226
426	Kesalpuri	..	570	20	20	116	61	55	..	..	..	..	22	4	32	32	24	25
427	Telpendhri	..	406	11	11	56	25	31	..	..	..	..	10	2	15	14	9	4
428	Chakora	..	822	138	139	691	348	343	23	22	..	..	226	81	172	54	98	9
429	Umari	..	535	128	128	651	319	332	..	..	..	..	146	48	172	178	47	2
430	Kesalwada	..	465	124	124	691	328	363	..	..	..	..	71	17	163	180	96	47
431	Pathari	..	1,519	231	233	1,269	639	630	2	2	..	..	220	48	370	372	196	191
432	Chichal	..	1,954	300	301	3,113	1,546	1,567	24	19	..	..	688	255	844	613	353	75
433	*Chichkodi*	..	437	*Uninhabited*														
434	Newegaon	..	526	124	124	602	302	300	..	..	..	..	173	46	168	159	70	75
435	Sonegaon	..	782	156	156	817	373	444	..	..	..	..	72	173	219	252	97	117
436	Katurli	..	1,711	198	199	940	474	466	2	..	..	..	273	47	269	242	159	144
437	Plandri	..	1,120	166	167	845	407	438	7	10	..	..	143	35	232	216	141	9
438	Malehi	..	443	56	58	303	146	157	..	..	..	..	49	21	76	52	41	19
439	Pendhari	..	621	34	36	198	100	98	..	..	..	..	37	5	44	27	23	1
440	Virli	..	830	270	270	1,266	611	655	30	38	..	..	349	136	355	381	178	9
441	Somnala	..	830	19	19	101	54	47	5	6	..	..	12	1	26	24	17	14
442	Khambadi	..	906	113	116	589	281	308	..	..	..	..	123	35	157	130	70	..
443	Kodurli	..	208	38	38	204	93	111	..	..	..	..	10	1	51	38	35	..
444	Gozi (Bk.)	..	1,935	251	254	1,299	655	644	6	5	..	..	260	90	353	314	142	84
445	Akot	..	1,779	430	434	2,318	1,159	1,159	2	2	..	..	419	168	621	663	280	209
446	Nirgudi	..	318	31	31	153	75	78	1	1	..	..	40	18	42	38	13	6
447	Somnala	..	1,105	159	159	947	480	467	25	29	..	..	180	66	265	234	133	2
448	Pimpalgaon	..	1,419	460	462	1,237	604	633	2	3	..	..	234	79	351	355	205	187
449	Borgaon	..	618	26	26	116	62	54	6	3	..	..	18	5	34	20	18	3
450	Fonnuali	..	409	117	121	598	314	284	6	3	..	..	82	8	185	165	87	1
451	Gosi Kh.	..	1,446	141	145	696	353	343	..	..	..	..	217	125	220	182	110	122
452	Wasela	..	1,060	138	138	667	342	325	..	..	..	..	147	65	165	180	96	102
453	Kosara	..	2,381	148	150	1,638	832	806	24	19	..	..	400	168	439	407	180	87
454	Kondoha	..	1,221	404	427	2,278	1,186	1,092	9	10	..	..	505	153	619	545	289	149
455	Sendri Kh.	..	764	131	131	645	297	348	..	..	..	..	98	27	171	41	89	..
456	Bhowad	..	1,610	271	273	1,497	717	780	12	21	..	..	259	71	406	326	172	96
457	Atri	..	644	78	78	379	177	202	..	..	..	..	45	22	100	117	71	63
458	Ambadi	..	321	29	29	145	74	71	..	..	..	..	31	2	43	42	32	31
459	*Mujali*	..	244	*Uninhabited*														
460	Thana	..	551	18	18	85	43	42	..	..	..	..	20	6	29	14	20	..
461	Kurza	..	2,032	364	364	1,339	656	683	27	25	..	..	309	83	354	341	180	150
462	Lonhara	..	1,600	193	201	1,115	559	556	..	..	..	..	279	108	288	222	136	20
463	Palora	..	1,506	246	246	1,336	670	666	136	132	..	..	348	371	352	307	118	3
464	Sendri Bk.	..	1,529	185	185	931	462	469	12	2	..	..	223	67	258	297	69	48
465	Khairi Telata	..	523	54	55	337	175	162	..	..	..	..	50	8	99	83	65	67
466	Nemegaon	..	447	41	41	194	88	106	1	6	..	..	27	4	46	54	22	19
467	Parsodi	..	918	101	101	489	229	260	..	..	..	..	77	35	140	122	84	..
468	Khapri	..	1,615	123	123	620	297	323	6	2	..	..	127	59	173	134	64	..
469	Korambhi	..	979	151	151	815	427	388	46	38	..	..	185	90	206	183	87	11
470	Khakasi	..	838	5	5	37	17	20	..	..	..	..	10	3	9	9	4	..
471	Itgaon	..	1,631	116	116	545	267	278	..	..	..	..	108	32	157	152	68	47
472	Bamhani	..	1,029	118	118	669	310	359	..	..	..	..	111	47	172	176	66	41
473	Mokhara	..	558	95	95	507	268	239	..	..	..	..	133	36	135	36	80	10
474	Ranala	..	815	96	96	460	215	245	1	3	..	..	93	35	126	147	86	40
475	Thana	..	526	2	2	6	4	2	..	..	..	..	..	..	2	2	2	..
476	Bramhi	..	515	181	207	1,078	538	540	9	7	..	..	226	71	281	218	186	108
477	Mohalgaon	..	439	25	25	152	66	86	..	..	..	..	23	12	38	38	16	..
478	Gaidongri	..	749	54	57	272	134	138	..	..	..	..	30	7	71	76	26	12
479	*Nagamgaon*	..	489	*Uninhabited*														
480	Sindhapuri	..	742	68	69	307	150	157	..	..	..	..	68	19	86	78	19	8
481	Ruyad	..	464	122	124	598	309	289	..	..	..	..	158	48	165	160	56	56
482	Wadegaon	..	746	46	53	270	131	148	..	..	..	..	42	34	66	64	26	17
483	Bhendar	..	891	162	162	882	434	448	..	..	..	..	169	52	220	206	64	35
484	Khain Diwan	..	1,432	205	206	1,025	518	507	4	5	..	..	215	85	272	158	128	44
485	Nighavi	..	877	148	149	794	387	407	2	4	..	..	184	168	192	220	119	74
486	Bachewadi	..	791	98	98	554	268	286	..	..	..	..	109	39	144	155	81	79
487	Asgaon	..	3,063	439	445	2,180	1,084	1,096	53	44	..	..	605	289	553	562	243	146
488	Kawadsi	..	379	25	26	121	52	69	..	..	..	..	17	9	28	23	20	14
489	*Murmadi*	..	266	*Uninhabited*														
490	*Chichgaon*	..	550	*Uninhabited*														
491	*Koramladi*	..	436	*Uninhabited*														
492	Yenoda	..	454	27	29	159	86	70	4	6	..	..	41	10	49	28	14	7
493	Junona	..	1,053	180	182	872	433	439	..	..	..	..	205	89	243	282	122	115
494	Shiwnala	..	1,070	207	207	1,034	521	513	8	12	..	..	171	51	309	317	167	170
495	Lawadi	..	481	59	59	326	167	159	..	..	..	..	47	12	88	90	54	34
496	Mohari	..	839	127	127	655	327	328	2	2	..	..	153	49	198	205	118	117
497	Dhamani	..	870	117	117	563	267	296	..	..	..	..	104	39	149	165	53	54
498	Chichkheda	..	403	72	72	374	177	197	6	3	..	..	65	23	100	107	44	37
499	*Awalgaon*	..	69	*Uninhabited*														
500	Naigaon	..	354	22	22	102	50	52	..	..	..	..	16	5	27	27	15	13

WORKERS																				
II Agricultural labourers		III Livestock, orchards, etc.		IV Mining, quarrying		V Manufacturing etc.				VI Construction		VII Trade and commerce		VIII Transport, storage and communications		IX Other services		X Non-workers		Location code
						Household industry		Other than household industry												
M	F	M	F	M	F	M	F	M	F	M	F	M	F	M	F	M	F	M	F	
(19)	(20)	(21)	(22)	(23)	(24)	(25)	(26)	(27)	(28)	(29)	(30)	(31)	(32)	(33)	(34)	(35)	(36)	(37)	(38)	(1)
RURAL AREAS																				
8	37	..	..	..	..	..	..	..	..	..	..	1	..	..	..	1	..	36	39	421
																				422
13	21	6	..	..	..	1	2	..	..	..	..	..	..	..	..	2	..	33	36	423
82	128	..	..	..	..	4	5	1	..	..	..	..	..	..	..	5	..	124	129	424
30	31	..	..	..	..	43	42	..	..	..	..	..	..	..	..	12	6	220	214	425
7	6	..	..	..	..	..	..	..	1	..	..	..	..	..	..	1	..	29	23	426
1	3	1	..	..	..	..	..	4	7	..	..	..	..	..	..	..	..	10	17	427
22	17	1	..	..	..	40	27	5	..	..	..	3	..	..	..	3	1	176	289	428
105	159	3	..	..	..	10	17	1	..	..	..	1	..	..	..	5	..	147	154	429
34	79	..	..	..	..	8	3	23	51	..	..	1	..	..	..	1	..	165	183	430
71	179	59	..	..	..	29	2	2	..	..	..	6	..	..	..	7	..	269	258	431
272	445	58	..	..	..	89	84	13	..	..	..	12	4	1	..	46	5	702	954	432
																				433
46	57	11	..	..	..	20	25	..	..	..	..	10	1	1	..	10	1	134	141	434
54	82	9	..	..	..	6	..	41	52	..	..	5	..	1	..	6	1	154	192	435
71	73	7	1	..	..	22	23	3	..	..	1	1	..	..	..	6	..	205	224	436
59	187	2	..	..	..	23	20	..	..	..	..	..	..	..	..	7	..	175	222	437
33	33	..	..	..	..	2	..	..	..	..	..	..	..	..	..	..	..	70	105	438
16	26	3	..	..	..	..	..	1	..	..	..	..	..	..	..	1	..	56	71	439
114	341	5	..	..	..	10	10	17	21	..	..	1	..	1	..	29	..	256	274	440
6	10	2	..	..	..	..	..	1	..	..	..	..	..	..	..	..	..	28	23	441
64	130	11	..	..	..	6	..	..	..	..	..	..	..	..	..	6	..	124	178	442
16	38	..	..	..	..	..	..	..	..	..	..	..	..	..	..	..	..	42	73	443
148	219	22	..	..	..	12	10	..	..	..	..	8	..	..	..	21	1	302	330	444
232	377	4	..	..	..	72	75	1	..	..	..	5	..	1	..	26	2	538	496	445
17	18	..	..	..	..	11	14	..	..	..	..	..	..	..	..	1	..	33	40	446
32	169	24	..	..	..	63	63	..	..	..	..	2	..	..	..	11	..	215	233	447
89	166	20	..	..	..	11	1	..	..	3	..	4	1	2	..	17	..	253	278	448
9	26	4	..	..	..	..	..	..	..	1	..	..	..	..	..	2	..	28	25	449
45	163	12	..	..	..	33	1	1	..	..	..	2	..	1	..	4	..	129	119	450
37	54	35	1	..	..	21	2	8	3	2	..	2	..	..	..	5	..	133	161	451
51	71	3	..	..	..	9	7	..	..	..	..	1	..	..	..	5	..	177	145	452
150	295	12	..	..	..	28	22	10	1	1	..	18	1	..	..	31	1	393	399	453
174	356	47	..	..	..	56	33	3	1	..	..	16	..	1	..	33	6	567	547	454
48	32	10	..	..	1	3	6	9	2	..	..	5	..	..	..	7	..	126	307	455
133	224	30	..	..	..	16	1	5	..	3	..	24	5	1	..	22	..	311	454	456
16	54	3	..	..	..	3	..	..	..	..	..	4	..	..	..	3	..	77	85	457
9	11	1	..	..	..	..	..	1	..	..	..	..	..	..	..	..	..	31	29	458
																				459
9	14	..	..	..	..	..	..	..	..	..	..	..	..	..	..	..	..	14	28	460
99	188	29	1	..	..	21	1	..	..	..	..	5	..	1	..	19	1	302	342	461
93	202	25	..	..	..	19	..	1	..	..	..	3	..	..	..	11	..	271	334	462
193	301	5	..	..	..	10	3	1	..	..	..	4	..	..	..	21	..	318	359	463
127	247	21	..	..	..	12	..	..	..	4	..	14	..	2	..	9	2	204	172	464
8	16	18	..	..	..	5	..	1	..	..	..	..	..	..	..	2	..	76	79	465
19	35	..	..	..	..	3	..	..	..	..	..	2	..	..	..	..	..	42	52	466
27	120	17	..	..	..	3	2	..	..	..	..	1	..	2	..	6	..	89	138	467
66	131	4	..	1	..	15	1	..	..	..	..	7	..	..	..	16	2	124	189	468
91	171	13	..	..	..	9	..	..	..	..	..	..	..	..	..	6	1	221	205	469
5	9	..	..	..	..	..	..	..	..	..	..	..	..	..	..	..	..	8	11	470
48	105	21	..	2	..	7	..	3	..	..	..	..	..	..	..	8	..	110	126	471
86	135	..	..	..	..	7	..	1	..	1	..	1	..	..	..	10	..	138	183	472
46	26	7	..	..	..	1	..	..	..	..	..	..	..	..	..	1	..	133	203	473
28	107	..	..	..	..	3	..	2	..	..	..	2	..	..	..	5	..	89	98	474
..	2	..	..	..	..	..	..	..	..	..	..	..	..	..	..	..	..	2	..	475
71	110	6	..	..	..	4	..	1	..	..	..	4	..	..	..	9	..	257	322	476
14	38	..	..	..	..	5	..	1	..	..	..	..	..	..	..	2	..	28	48	477
43	64	..	..	..	..	1	..	..	..	..	..	..	..	..	..	1	..	63	62	478
..	..	..	..	..	..	..	..	..	..	..	..	..	..	..	..	..	..	..	..	479
54	69	4	..	..	..	3	1	1	..	..	..	..	..	..	..	5	..	64	79	480
57	98	18	..	..	..	4	..	6	3	1	..	5	3	10	..	8	..	144	129	481
22	47	10	..	..	..	5	..	..	..	..	..	..	..	1	..	2	..	65	84	482
132	169	1	..	..	..	0	1	5	..	..	..	1	..	..	1	11	..	214	242	483
109	112	4	..	..	..	11	..	1	..	6	..	3	1	..	..	10	1	240	349	484
50	146	1	..	..	..	9	..	2	..	..	..	6	..	..	..	5	..	195	187	485
52	76	..	..	..	..	3	..	..	..	1	..	1	..	..	..	6	..	124	131	486
167	407	9	..	..	..	33	1	5	..	3	..	28	..	1	..	64	8	531	534	487
4	9	1	..	..	..	..	..	2	..	..	..	..	..	..	..	1	..	24	46	488
																				489
																				490
																				491
19	21	4	..	..	..	..	..	..	..	..	..	..	..	..	..	3	..	46	42	492
79	167	4	..	..	..	14	..	..	..	5	..	..	..	2	..	17	..	190	157	493
112	147	11	..	..	..	13	..	..	..	..	..	2	..	..	..	4	..	212	196	494
31	56	..	..	..	..	1	..	..	..	..	..	..	..	..	..	2	..	79	69	495
57	88	..	..	..	..	4	..	..	..	5	..	5	..	..	..	9	..	129	123	496
89	111	..	..	..	..	2	..	..	..	..	..	..	..	..	..	5	..	118	131	497
36	62	4	..	..	..	14	8	..	..	..	..	..	..	..	..	2	..	77	90	498
																				499
10	14	2	..	..	..	..	..	..	..	..	..	..	..	..	..	..	..	23	25	500

PRIMARY CENSUS ABSTRACT

Location code	Village/Town/ Ward/Block	Area in km²/acres	Occupied residential houses	No. of households	Total population (including institutional and houseless population)			Scheduled castes		Scheduled tribes		Literate and educated persons		WORKERS: Total workers (I—IX)		WORKERS: I Cultivators	
					P	M	F	M	F	M	F	M	F	M	F	M	F
(1)	(2)	(3)	(4)	(5)	(6)	(7)	(8)	(9)	(10)	(11)	(12)	(13)	(14)	(15)	(16)	(17)	(18)
		acres			RURAL AREAS												
501	BELGHATA ..		INCLUDED IN URBAN AREA III														
502	Pauni Rural .. PAUNI ..	2,106	9	12	29	16	13	1	..	..	..	5	..	12	7	..	..
			URBAN AREA III														
503	Chandkapur (1) .. CHANDKAPUR (2)	1,354	2	2	11	7	4	..	..	..	..	4	..	3	3	1	..
			INCLUDED IN URBAN AREA III														
504	Walni ..	1,896	301	304	1,584	796	788	..	..	..	..	358	130	449	436	297	299
505	Borgaon ..	1,108	157	159	837	431	406	8	5	..	..	201	58	230	245	128	139
506	Pahungaon ..	516	66	66	340	166	174	..	..	..	..	54	17	97	93	58	23
507	*Dhamangaon* ..	107	*Uninhabited*														
508	Nimgaon ..	395	30	30	173	86	87	..	..	..	..	22	9	49	50	19	19
509	Kodurli ..	1,166	281	290	1,430	732	698	..	..	..	..	283	75	390	261	108	67
510	Pauna (Kh.) ..	605	108	110	603	287	316	..	..	..	..	107	50	142	146	49	60
511	*Jogikheda* ..	308	2	2	3	2	1	..	..	..	..	..	..	2	1	..	..
512	*Jogikheda* ..	3,076	*Uninhabited*														
513	*Rajkata* ..	544	*Uninhabited*														
514	*Lohara* ..	201	*Uninhabited*														
515	Wari ..	760	148	151	776	375	401	7	7	..	..	123	51	203	193	96	83
516	*Gardapar* ..	254	*Uninhabited*														
517	Betala ..	523	93	94	482	236	246	..	..	..	..	97	52	127	134	63	..
518	*Kachekhari* ..	247	*Uninhabited*														
519	*Selari* ..	508	*Uninhabited*														
520	Rewani ..	535	58	58	380	191	189	..	..	..	..	90	24	95	97	40	26
521	Mangli ..	964	355	360	1,879	918	961	8	12	..	..	296	98	522	473	286	251
522	Visapur ..	826	54	54	309	157	152	..	..	..	..	76	28	78	70	49	14
523	Umri ..	648	108	108	524	268	256	3	2	..	..	135	34	149	120	62	14
524	Pauna Bk. ..	1,197	134	135	689	345	344	..	..	..	..	136	42	199	191	34	5
525	Panala ..	574	20	20	88	46	42	..	..	..	..	10	6	24	27	3	..
526	Kotalpar ..	361	21	21	89	47	42	..	..	..	..	12	5	27	26	8	5
527	*Salebardi* ..	296	*Uninhabited*														
528	Nisti ..	997	154	156	810	399	411	6	7	..	..	145	68	226	172	125	91
529	Sigori ..	504	49	49	237	118	119	31	25	..	..	50	12	58	48	27	16
530	Welwa ..	545	33	33	204	107	97	..	..	..	..	28	9	54	47	26	17
531	Rohana ..	426	3	3	21	11	10	..	..	..	..	1	..	7	6	1	3
532	Dhanoli ..	1,681	166	166	833	431	402	..	..	..	..	168	41	231	230	107	73
533	Bhojapur ..	1,216	115	115	650	314	336	..	..	..	..	93	25	187	166	128	15
534	Gudhegaon ..	1,129	112	112	598	291	307	..	..	..	..	69	150	180	171	104	82
535	Sindhi ..	409	17	17	118	62	56	..	..	..	..	27	7	35	43	19	9
536	Nilaj ..	944	89	107	538	278	260	..	..	..	..	84	29	140	123	62	25
537	Amgaon ..	928	126	145	683	361	322	6	4	..	..	166	60	188	174	69	44
538	Wavagaon ..	573	44	44	312	154	158	..	..	..	..	54	26	94	90	37	25
539	*Singori* ..	1,279	*Uninhabited*														
540	Sirsala ..	1,695	78	78	400	197	203	..	..	..	..	67	130	101	118	16	15
541	*Mandavgota* ..	232	*Uninhabited*														
542	Nandikheda ..	104	26	27	140	65	84	..	..	..	..	22	3	34	42	10	3
543	Khatkheda ..	1,001	94	95	551	292	259	..	..	..	..	131	30	170	154	80	41
544	Wilam ..	447	28	28	183	91	92	..	..	..	..	24	11	58	51	47	46
545	Tekadi ..	586	63	68	291	140	151	..	..	..	..	32	8	98	63	36	16
546	*Panjrepar* ..	389	*Uninhabited*														
547	Khapri ..	323	26	33	194	93	101	..	..	..	..	26	11	57	48	42	34
548	Thanegaon ..	604	25	27	129	65	64	1	..	..	..	19	5	33	28	26	24
549	*Asgaon* ..	203	*Uninhabited*														
550	Sedisomnala ..	707	161	161	772	378	394	..	..	..	..	121	28	218	210	99	81
551	Sawarla ..	1,141	239	239	1,215	618	597	..	..	..	..	225	42	384	357	198	75
552	Dhakundi ..	440	14	16	76	41	35	34	25	..	..	16	4	23	20	13	4
553	Kakepar ..	507	59	61	351	174	177	6	4	..	..	45	11	114	103	53	12
554	Mendhegaon ..	1,002	122	122	628	316	312	..	..	..	..	90	38	189	176	70	..
555	Bhuvar ..	2,397	138	138	1,710	823	887	17	24	..	..	220	121	445	422	203	192
556	Khokaridhorap ..	530	71	71	328	156	172	..	..	..	..	45	14	95	95	72	75
557	Shiwnala ..	231	35	35	170	89	81	..	..	..	..	22	1	49	50	25	29
558	Kanhadgaon ..	1,304	227	227	1,077	542	535	..	..	..	..	243	52	316	319	275	264
559	*Kisanpur* ..	43	*Uninhabited*														
560	*Pradhan* ..	330	*Uninhabited*														
561	Chandi ..	739	94	94	444	223	221	..	..	..	..	46	2	118	108	70	40
562	Channewada ..	228	33	33	196	91	105	..	..	..	..	15	..	65	61	43	28
563	Chikhali ..	1,530	131	131	698	338	360	..	..	..	..	133	60	199	120	108	34
564	Kharbi ..	1,531	123	123	1,232	641	591	12	8	..	..	306	90	321	218	114	9
565	Thana ..	651	70	70	314	168	146	..	..	..	..	80	21	98	50	19	3
566	Kharadi ..	903	65	69	362	188	174	..	..	..	..	99	27	93	79	55	13
567	Parsodi ..	1,053	215	204	1,539	775	764	8	8	..	..	359	144	429	278	122	22
568	Rajedahegaon ..	1,489	78	95	548	281	267	39	32	..	..	113	39	142	135	72	1
569	Saori ..	762	137	176	858	430	428	66	75	..	..	198	98	221	43	16	3
570	Kondhi ..	1,235	110	123	671	343	328	5	3	..	..	130	57	190	52	49	15
571	Lohara ..	488	44	44	248	122	126	..	..	..	..	37	17	78	5	39	4
572	Peotha ..	751	117	118	137	73	64	..	..	..	..	22	3	40	27	18	16
573	Sawari ..	..	1,371	1,631	5,717	3,210	2,507	156	120	..	..	2,102	1,216	1,867	55	1	..
			URBAN AREAS														
1	Bhandara Municipal Council	16.83	5,460	7,626	39,423	20,651	18,772	1,509	1,373	..	..	14,115	7,851	9,450	2,605	623	210
1	Ward 1	N.A.	487	564	2,850	1,513	1,337	83	74	..	..	738	304	796	359	51	32
	Block (1)	,,	115	116	527	270	257	27	26	..	..	133	58	136	85	18	12
	Do. (46)	,,	73	136	661	358	303	31	30	..	..	159	77	193	87	14	17
	Do. (2)	,,	130	130	560	312	248	3	6	..	..	124	23	180	94	10	..
	Do. (47)	,,	117	119	587	301	286	22	12	..	..	149	59	179	86	6	3
	Do. (3)	,,	52	63	515	272	243	..	..	..	..	173	87	108	7	3	..

WORKERS																			
II Agricultural labourers		III Livestock, orchards, etc.		IV Mining, quarrying		V Manufacturing etc.				VI Construction		VII Trade and commerce		VIII Transport, storage and communications		IX Other services		X Non-workers		Location code
						Household industry		Other than household industry												
M	F	M	F	M	F	M	F	M	F	M	F	M	F	M	F	M	F	M	F	
(19)	(20)	(21)	(22)	(23)	(24)	(25)	(26)	(27)	(28)	(29)	(30)	(31)	(32)	(33)	(34)	(35)	(36)	(37)	(38)	(1)
RURAL AREAS																				
																				501
1	1	1	..	10	6	..	..	..	..	..	..	..	..	..	..	..	..	4	6	502
..	3	1	..	..	..	..	..	..	..	..	..	..	..	..	..	1	..	4	1	503
90	132	1	..	..	..	23	3	..	..	1	..	5	1	1	..	22	1	347	352	504
68	105	4	..	..	..	16	..	..	..	..	..	3	1	..	..	11	..	201	161	505
29	70	10	..	..	..	..	..	..	..	..	..	..	..	..	..	..	..	69	81	506
																				507
26	31	2	..	..	..	1	..	..	..	..	..	..	..	..	..	1	..	37	37	508
112	190	24	..	..	..	120	4	2	..	2	..	10	..	1	..	11	..	342	437	509
23	62	16	..	..	..	36	23	..	..	..	..	15	1	..	..	3	..	145	170	510
2	1	..	..	..	..	..	..	..	..	..	..	..	..	..	..	..	..	..	..	511
																				512
																				513
65	101	15	5	..	..	11	4	1	..	..	..	4	..	2	..	9	..	172	208	514
																				515
46	133	5	..	..	..	3	..	..	..	..	..	..	1	4	..	6	..	109	112	516
																				517
																				518
																				519
50	71	..	..	..	..	3	..	..	..	..	..	..	..	..	..	2	..	96	92	520
150	204	11	..	..	..	32	4	..	..	6	6	18	4	1	..	18	4	396	488	521
20	54	..	..	..	..	4	2	..	..	2	..	1	..	..	..	2	..	79	82	522
56	105	13	1	..	..	7	..	..	..	..	..	2	..	..	..	9	..	119	136	523
154	186	..	..	..	..	5	..	..	..	..	..	2	..	..	..	4	..	146	153	524
13	26	..	..	..	..	..	..	8	1	..	..	..	..	..	..	..	..	22	15	525
13	21	..	..	..	..	1	..	..	..	5	..	..	..	..	..	..	..	20	16	526
																				527
69	80	13	..	1	1	8	..	4	..	2	..	2	..	..	..	2	..	173	239	528
24	28	4	..	..	..	1	..	..	..	..	..	1	4	..	..	1	..	60	71	529
28	30	..	..	..	..	..	..	..	..	..	..	..	..	..	..	..	..	53	50	530
6	3	..	..	..	..	..	..	..	..	..	..	..	..	..	..	..	..	4	4	531
63	149	27	..	..	..	3	1	21	7	..	..	5	..	..	..	5	..	200	172	532
45	151	2	..	..	..	5	..	..	..	1	..	1	..	..	..	5	..	127	170	533
65	89	3	..	..	..	5	..	..	..	..	..	1	..	..	..	2	..	111	136	534
16	34	..	..	..	..	..	..	..	..	..	..	..	..	..	..	..	..	27	13	535
62	96	1	..	..	..	13	2	..	..	..	..	..	..	..	..	2	..	138	137	536
90	128	3	..	..	..	2	..	..	..	..	..	1	..	4	..	19	2	173	148	537
51	63	..	..	..	..	1	2	1	..	..	..	..	..	..	..	4	..	60	68	538
																				539
83	100	..	..	..	..	..	..	..	..	..	..	..	3	..	..	2	..	96	85	540
																				541
16	26	7	13	..	..	..	..	..	..	..	..	1	..	..	..	..	..	31	42	542
48	110	15	3	..	..	19	..	2	..	..	..	2	..	..	..	4	..	122	105	543
4	3	3	2	..	..	..	..	..	..	..	..	1	..	..	..	3	..	33	41	544
56	47	..	..	..	..	5	..	..	..	..	..	..	..	..	..	1	..	42	88	545
																				546
10	14	3	..	..	..	1	..	..	..	..	..	1	..	..	..	..	..	36	53	547
6	4	..	..	..	..	..	..	..	..	..	..	..	..	1	..	..	..	32	36	548
																				549
102	128	3	..	..	..	4	..	..	..	..	..	2	..	..	..	8	1	160	184	550
149	279	12	..	..	..	8	1	4	..	..	..	5	..	2	..	9	2	234	240	551
10	16	..	..	..	..	..	..	..	..	..	..	..	..	..	..	..	..	18	15	552
34	91	22	..	..	..	..	..	3	..	..	..	..	..	..	..	2	..	60	74	553
105	176	..	..	..	..	7	..	1	..	..	..	2	..	1	..	3	..	127	136	554
140	211	24	..	..	..	25	16	2	..	5	1	11	..	..	..	35	2	378	465	555
19	20	..	..	..	..	2	..	1	..	..	..	..	..	..	..	1	..	61	77	556
22	21	..	..	..	..	..	..	..	..	..	..	..	..	..	..	2	..	40	31	557
31	55	2	..	..	..	3	..	..	..	..	..	2	..	..	..	3	..	226	216	558
																				559
																				560
47	68	..		..	..	..	..	1	..	..	..	..	..	..	..	..	..	105	113	561
17	33	1	..	..	..	3	..	..	..	..	..	1	..	..	..	..	..	26	44	562
61	72	..	..	1	..	13	13	14	..	..	..	1	..	..	..	1	1	139	240	563
74	137	4	..	..	..	22	67	32	..	3	..	14	2	1	..	57	3	320	373	564
31	44	..	..	..	..	7	3	23	..	..	..	4	..	12	..	2	..	70	96	565
32	57	..	..	..	..	1	8	4	..	1	..	..	..	..	..	..	1	95	95	566
136	162	..	..	..	..	37	92	109	..	1	..	7	..	1	..	16	2	346	486	567
32	96	2	..	..	..	11	38	20	..	1	..	..	..	..	..	4	..	139	132	568
29	8	16	..	..	..	31	8	61	2	..	1	37	8	1	..	30	13	209	385	569
58	28	16	..	..	..	9	7	46	..	3	2	6	..	..	..	3	..	153	276	570
17	1	1	..	..	..	5	..	13	..	1	..	1	..	..	..	1	..	44	121	571
15	10	..	..	..	..	1	..	5	..	..	..	1	1	..	..	..	..	33	37	572
..	1	4	..	..	..	10	2	1,508	31	71	1	38	..	32	7	113	13	1,343	2,452	573
URBAN AREAS																				
520	**569**	**418**	**13**	**4**	**..**	**998**	**968**	**1,336**	**154**	**244**	**34**	**1,576**	**161**	**772**	**8**	**2,959**	**488**	**11,201**	**16,167**	**1**
107	104	18	2	..	..	94	140	319	68	14	3	93	4	31	..	69	6	717	078	1
5	29	7	..	..	..	17	39	38	1	4	1	12	1	15	..	20	2	134	172	
4	2	1	..	..	..	33	53	98	10	6	2	7	..	9	..	21	3	165	216	
48	37	1	..	..	..	44	48	64	7	1	..	2	2	1	..	9	..	132	154	
42	31	5	..	..	..	..	..	90	50	2	..	12	1	4	..	18	1	122	200	
8	5	4	2	..	..	..	..	29	..	1	..	60	..	2	..	1	..	164	236	

PRIMARY CENSUS ABSTRACT

Location code	Village/Town/ Ward/Block	Area in km²/acres	Occupied residential houses	No. of households	Total population (including institutional and houseless population)			Scheduled castes		Scheduled tribes		Literate and educated persons		WORKERS			
														Total workers (I—IX)		I Cultivators	
					P	M	F	M	F	M	F	M	F	M	F	M	F
(1)	(2)	(3)	(4)	(5)	(6)	(7)	(8)	(9)	(10)	(11)	(12)	(13)	(14)	(15)	(16)	(17)	(18)
							URBAN AREAS										
		Km²															
2	Ward 2	N.A.	185	245	1,452	768	684	..	..	..	..	501	205	367	218	121	59
	Block (4)	,,	99	135	831	449	382	..	..	..	..	296	108	206	138	82	56
	Do. (5)	,,	86	110	621	319	302	..	..	..	..	205	97	161	80	39	3
3	Ward 3	,,	340	371	1,940	974	966	20	54	..	..	657	378	409	47	51	1
	Block (6)	,,	113	144	852	446	406	20	14	..	..	280	105	173	29	48	..
	Do. (7)	,,	116	116	574	301	273	..	..	..	..	226	108	173	5	1	1
	Do. (48)	,,	111	111	514	227	287	..	40	..	..	151	165	107	13	2	..
4	Ward 4 ..	,,	188	365	1,952	982	970	4	2	..	..	701	404	437	153	23	11
	Do. (8)	,,	85	164	925	465	460	..	..	..	..	354	232	189	56	12	1
	Do. (9)	,,	39	91	460	226	234	2	1	..	..	157	95	105	56	6	9
	Do. (49)	,,	64	110	567	291	276	2	1	..	..	190	77	143	41	5	1
5	Ward 5	,,	202	322	1,671	874	797	21	27	..	..	397	80	418	172	21	12
	Block (10)	,,	67	95	552	296	256	6	10	..	..	149	32	159	88	7	8
	Do. (50)	,,	56	99	465	229	236	..	..	..	..	93	15	110	45	5	4
	Do. (11)	,	79	128	654	349	305	15	17	..	..	155	33	149	39	9	..
6	Ward 6	,,	176	304	1,581	797	784	156	161	..	..	562	329	356	99	6	..
	Block (12)	,,	66	113	624	300	324	156	161	..	..	192	104	137	79	1	..
	Do. (51)	,,	50	81	439	227	212	..	..	..	..	178	105	103	8	..	..
	Do. (13)	,,	60	110	518	270	248	..	..	..	..	192	120	116	21	5	..
7	Ward 7	,,	212	447	2,063	1,077	986	69	38	..	..	818	574	453	154	17	6
	Block (14)	,,	59	138	656	345	311	33	..	..	..	285	210	139	45	5	2
	Do. (52)	,,	69	131	631	321	310	36	38	..	..	221	142	132	68	2	..
	Do. (15)	,,	84	178	776	411	365	..	..	..	..	312	222	182	41	10	4
8	Ward 8	,,	192	288	1,494	770	724	5	1	..	..	552	381	324	68	11	..
	Block (16)	,,	48	124	555	288	267	..	..	..	..	234	173	131	30	6	..
	Do. (53)	,,	100	106	557	289	268	..	..	..	..	215	142	115	12	3	..
	Do. (17)	,,	44	58	382	193	189	5	1	..	..	103	66	78	26	2	..
9	Ward 9	,,	190	275	1,461	726	735	..	..	..	..	569	428	312	33	20	7
	Block (18)	,,	68	68	324	173	151	..	..	..	..	132	78	70	20	12	7
	Do. (19)	,,	62	107	568	276	292	..	..	..	..	215	165	123	5	5	..
	Do. (54)	,,	60	100	569	277	292	..	..	..	..	222	185	119	8	3	..
10	Ward 10	,,	187	324	1,644	843	801	..	..	..	..	634	418	366	39	23	..
	Block (20)	,,	95	174	908	468	440	..	..	..	..	377	275	199	29	8	..
	Do. (21)	,,	92	150	736	375	361	..	..	..	..	257	143	167	10	15	..
11	Ward 11	,,	175	316	1,503	778	725	28	22	..	..	574	363	356	84	12	5
	Block (22)	,,	84	184	875	445	430	..	1	..	..	354	246	198	35	10	2
	Do. (23)	,,	91	132	628	333	295	28	21	..	..	220	117	158	49	2	3
12	Ward 12	,,	232	260	1,363	708	655	38	43	..	..	486	25	326	52	9	4
	Block (24)	,,	94	94	502	263	239	15	13	..	..	184	102	122	33	2	2
	Do (55)	,,	110	110	607	311	296	12	20	..	..	213	101	144	9	3	1
	Do. (25)	,,	28	56	254	134	120	11	10	..	..	89	47	60	10	4	1
13	Ward 13	,,	242	375	1,674	869	805	224	198	..	..	583	286	384	248	5	..
	Block (26)	,,	145	169	832	411	421	149	139	..	..	265	135	167	161	1	..
	Do. (27)	,,	97	206	842	458	384	75	59	..	..	318	151	217	87	4	..
14	Ward 14	,,	198	283	1,413	758	655	32	29	..	..	602	315	364	68	25	8
	Block (28)	,,	137	180	982	520	462	32	29	..	..	442	254	245	61	14	7
	Do. (29)	,,	61	103	431	238	193	..	..	..	..	160	61	119	7	11	1
15	Ward 15	,,	211	259	1,460	771	689	130	150	..	..	510	210	383	160	13	4
	Block (30)	,,	61	108	570	289	281	72	82	..	..	192	113	135	69	8	4
	Do. (56)	,,	104	105	545	297	248	58	68	..	..	183	49	154	89	3	..
	Do. (31)	,,	28	28	228	119	109	..	..	..	..	88	33	58	..	1	..
	Do. (32)	,,	18	18	117	66	51	..	..	..	..	47	15	36	2	1	..
16	Ward 16	,,	210	213	1,281	640	641	7	7	..	..	432	197	303	32	11	1
	Block (33)	,,	102	102	598	303	295	..	..	..	..	209	74	148	2	1	..
	Do. (57)	,,	108	111	683	337	346	7	7	..	..	223	123	155	30	10	1
17	Ward 17	,,	335	380	2,248	1,349	899	42	17	..	..	988	529	635	58	90	11
	Block (34)	,,	75	118	588	322	266	..	..	..	..	246	170	145	5	1	1
	Do. (58)	,,	138	140	695	366	329	13	10	..	..	285	192	156	30	11	6
	Do. (35)		122	122	965	661	304	29	7	..	..	457	167	334	23	78	4
18	Ward 18	,	289	418	2,246	1,172	1,074	27	22	..	..	855	596	515	66	36	20
	Block (36)	,,	95	95	630	318	312	1	..	..	..	249	181	133	28	9	12
	Do. (59)	,,	69	121	667	346	321	9	7	..	..	255	175	159	16	21	7
	Do. (37)	,,	125	202	949	508	441	17	15	..	..	351	240	223	22	6	1

WORKERS																				
II Agricultural labourers		III Livestock, orchards, etc.		IV Mining, quarrying		V Manufacturing, etc.				VI Construction		VII Trade and commerce		VIII Transport, storage and communications		IX Other services		X Non-workers		Location code
						Household industry		Other than household industry												
M	F	M	F	M	F	M	F	M	F	M	F	M	F	M	F	M	F	M	F	
(19)	(20)	(21)	(22)	(23)	(24)	(25)	(26)	(27)	(28)	(29)	(30)	(31)	(32)	(33)	(34)	(35)	(36)	(37)	(38)	(1)
URBAN AREAS																				
98	142	3	..	..	..	32	13	13	1	6	..	17	..	3	..	74	3	407	466	2
60	80	..	..	..	..	4	..	3	..	2	..	4	..	2	..	40	2	243	244	
29	62	3	..	..	..	28	13	10	1	4	..	13	..	1	..	34	1	158	222	
36	22	19	..	..	..	14	4	32	2	22	2	49	3	35	..	151	13	565	919	3
33	22	4	..	..	..	7	3	8	..	1	..	21	..	5	..	46	4	273	377	
2	..	10	..	..	..	5	..	12	1	8	1	10	..	19	..	62	2	172	268	
1	..	5	..	..	..	2	1	12	1	13	1	18	3	11	..	43	7	120	274	
5	3	7	..	..	..	57	62	77	29	5	7	72	9	34	..	157	32	545	817	4
3	..	5	..	..	..	34	38	7	..	2	..	27	2	19	..	80	15	276	404	
1	..	2	..	..	..	19	24	16	14	1	2	20	..	5	..	35	7	121	178	
1	3	..	..	..	..	4	..	54	15	2	5	25	7	10	..	42	10	148	235	
77	83	27	2	..	..	7	31	122	13	7	2	63	24	42	..	52	5	456	625	5
48	70	4	..	..	..	6	7	45	..	3	..	18	3	14	..	14	..	137	168	
21	12	21	1	..	..	..	..	38	8	..	..	10	19	4	..	11	1	119	191	
8	1	2	1	..	..	1	24	39	5	4	2	35	2	24	..	27	4	200	266	
3	5	9	1	..	..	29	66	79	2	7	..	71	15	33	..	119	10	441	685	6
..	..	1	..	..	..	21	64	45	..	1	..	20	3	17	..	31	3	163	254	
..	..	2	..	..	..	2	..	23	..	4	..	23	3	7	..	42	5	124	204	
3	5	6	1	..	..	6	2	11	2	2	..	28	9	9	..	46	2	154	227	
16	22	36	4	..	..	30	61	27	1	12	1	71	4	29	..	215	55	624	832	7
..	11	8	1	..	..	2	16	9	..	5	..	25	1	3	..	82	14	206	266	
16	10	5	..	..	..	28	45	7	..	3	..	14	..	13	..	44	13	189	242	
..	1	23	3	..	..	..	..	11	1	4	1	32	3	13	..	89	28	229	324	
8	14	15	..	..	..	27	23	25	..	3	..	48	..	39	..	148	31	446	656	8
2	8	10	..	..	..	3	..	5	..	..	..	24	..	7	..	74	22	157	237	
5	5	2	..	..	..	4	..	8	..	3	..	16	..	16	..	58	7	174	256	
1	1	3	..	..	..	20	23	12	..	..	..	8	..	16	..	16	2	115	163	
4	4	10	..	..	..	29	..	29	..	3	..	54	2	51	..	112	20	414	702	9
3	3	2	..	..	..	10	..	6	..	..	..	15	2	2	..	20	8	103	131	
1	..	3	..	..	..	15	..	13	..	2	..	20	..	26	..	38	5	153	287	
..	1	5	..	..	..	4	..	10	..	1	..	19	..	23	..	54	7	158	284	
20	3	16	..	..	..	22	1	28	..	10	5	75	6	20	1	152	23	477	762	10
1	3	10	..	..	..	15	1	18	..	10	5	37	2	12	..	88	18	260	411	
19	..	6	..	..	..	7	..	10	..	..	..	38	4	8	1	64	5	208	351	
3	7	23	..	..	..	51	26	31	2	14	1	76	22	24	..	122	21	422	641	11
1	1	18	..	..	..	14	4	15	1	7	1	35	8	9	..	80	18	247	305	
2	6	5	..	..	..	37	22	16	1	7	..	41	14	15	..	33	3	175	246	
6	3	13	..	1	..	64	27	27	..	4	..	78	8	26	1	98	11	382	603	12
..	..	3	..	..	..	20	23	13	..	3	..	26	4	13	1	33	5	141	206	
1	1	5	..	..	..	29	1	12	..	1	..	33	2	12	..	48	4	167	287	
5	2	5	..	1	..	6	3	2	..	..	..	19	2	1	..	17	2	74	110	
1	..	16	..	..	..	61	213	49	1	15	..	53	10	35	2	149	22	485	557	13
..	..	2	..	..	..	25	147	35	1	9	..	23	1	12	..	60	12	244	260	
1	..	14	..	..	..	36	66	14	..	6	..	30	9	23	2	89	10	241	297	
22	4	20	..	..	..	69	45	18	3	7	1	83	3	21	..	99	4	394	587	14
3	3	14	..	..	..	26	40	9	3	4	1	81	3	16	..	78	4	275	401	
19	1	6	..	..	..	43	5	9	..	3	..	2	..	5	..	21	..	119	186	
42	58	16	..	..	..	112	52	31	10	8	2	46	6	23	..	92	28	388	529	15
3	9	5	..	..	..	26	42	8	1	5	2	23	4	12	..	45	7	154	212	
39	48	10	..	..	..	9	10	22	9	3	..	21	1	8	..	39	21	143	159	
..	..	..	..	..	..	40	..	..	..	..	..	1	..	2	..	5	..	61	109	
..	1	1	..	..	..	28	..	1	..	..	..	1	1	1	..	3	..	30	40	
1	..	14	..	..	..	58	6	80	5	4	1	52	2	20	..	63	17	337	609	16
1	..	9	..	..	..	44	1	22	..	1	..	29	..	7	..	34	1	155	293	
..	..	5	..	..	..	14	5	58	5	3	1	23	2	13	..	29	16	182	316	
19	11	30	..	2	..	50	11	60	3	15	..	120	2	52	..	197	20	714	841	17
..	..	7	..	..	..	5	..	22	..	4	..	50	1	11	..	45	3	177	261	
1	10	2	..	..	..	8	4	16	..	5	..	27	..	18	..	68	10	210	299	
18	1	21	..	2	..	37	7	22	3	6	..	43	1	23	..	84	7	327	281	
10	10	25	2	1	..	3	4	107	2	17	4	87	7	77	..	152	17	657	1,008	18
3	1	1	..	1	..	1	3	27	..	5	..	35	4	18	..	33	8	185	284	
..	..	8	..	..	..	..	1	33	..	4	3	23	..	43	..	27	5	187	305	
7	9	16	2	..	..	2	..	47	2	8	1	29	3	16	..	92	4	285	419	

PRIMARY CENSUS ABSTRACT

Location code	Village/Town/ Ward/Block	Area in km²/acres	Occupied residential houses	No. of households	Total population (including institutional and houseless population)			Scheduled castes		Scheduled tribes		Literate and educated persons		WORKERS: Total workers (I—IX)		WORKERS: I Cultivators	
					P	M	F	M	F	M	F	M	F	M	F	M	F
(1)	(2)	(3)	(4)	(5)	(6)	(7)	(8)	(9)	(10)	(11)	(12)	(13)	(14)	(15)	(16)	(17)	(18)
		Km²					URBAN AREAS										
19	Ward 19	N.A.	181	304	1,778	913	865	11	8	..	..	693	458	386	35	41	6
	Block (38)	,,	65	125	669	346	323	..	..	..	..	267	156	154	13	6	1
	Do. (60)	,,	59	95	581	304	277	11	8	..	..	230	147	120	13	17	3
	Do. (39)	,,	57	84	528	263	265	..	..	..	..	196	155	112	9	18	2
20	Ward 20	,,	414	514	2,672	1,393	1,279	188	166	..	..	928	460	636	202	25	23
	Block (40)	,,	48	101	488	252	236	10	5	..	..	168	86	115	55	8	15
	Do. (61)	,,	104	104	584	298	286	43	46	..	..	204	106	132	21	6	5
	Do. (41)	,,	71	106	566	302	264	3	7	..	..	189	79	141	61	7	3
	Do. (62)	,,	57	66	400	216	184	10	7	..	..	129	43	110	3	1	..
	Do. (42)	,,	134	137	634	325	309	122	101	..	..	238	146	138	62	3	..
21	Ward 21	,,	370	358	1,628	819	809	218	202	..	..	558	375	365	130	6	..
	Block (63)	,,	43	44	236	126	110	32	29	..	..	99	57	52	17	..	..
	Do. (43)	,,	165	149	622	309	313	30	21	..	..	209	148	153	32	4	..
	Do. (44)	,,	162	165	770	384	386	156	152	..	..	250	170	160	81	2	..
22	Ward 22	,,	244	441	2,049	1,157	892	206	152	..	..	777	311	559	128	6	2
	Block (64)	,,	62	83	443	263	180	83	52	..	..	166	63	109	32	3	2
	Do. (45)	,,	29	205	862	495	367	63	56	..	..	362	141	276	16	..	..
	Do. (65)	,,	153	153	744	399	345	60	44	..	..	249	107	174	80	3	..
II	**Tumsar Municipal council**	**7·36**	**5,779**	**5,902**	**29,721**	**15,189**	**14,532**	**1,325**	**1,384**	**..**	**..**	**10,585**	**6,202**	**6,686**	**3,436**	**446**	**236**
1	Ward 1	N.A.	303	308	1,445	757	688	200	187	..	..	520	270	325	182	8	..
	Block (1)	,,	157	157	676	347	329	195	186	..	..	228	95	168	115	3	..
	Do. (2)	,,	146	151	769	410	359	5	1	..	..	292	175	157	67	5	..
2	Ward 2	,,	306	307	1,353	660	693	117	134	..	..	408	226	324	364	10	9
	Block (3)	,,	163	163	652	312	340	8	8	..	..	216	131	164	207	4	..
	Do. (4)	,,	143	144	701	348	353	109	126	..	..	192	95	160	157	6	9
3	Ward 3	,,	395	396	1,797	916	881	93	95	..	..	613	374	445	350	39	15
	Block (5)	,,	105	105	512	254	158	1	1	..	..	151	183	124	112	6	..
	Do. (39)	,,	120	120	490	259	231	7	7	..	..	166	62	127	95	12	12
	Do. (6)	,,	170	171	795	403	392	85	87	..	..	296	129	194	143	21	3
4	Ward 4	,,	192	192	929	487	442	13	12	..	..	330	151	204	126	8	6
	Block (7)	,,	84	84	448	237	211	12	9	..	..	155	56	96	76	2	..
	Do. (40)	,,	108	108	481	250	231	1	3	..	..	175	95	108	50	6	6
5	Ward 5	,,	226	226	1,184	563	621	45	49	..	..	385	229	282	169	29	7
	Block (8)	,,	137	137	718	348	370	40	44	..	..	229	131	176	134	15	3
	Do. (9)	,,	89	89	466	215	251	5	5	..	..	156	98	106	35	14	4
6	Ward 6	,,	237	257	1,158	566	592	400	427	..	..	336	153	266	281	4	2
	Block (10)	,,	113	133	590	298	292	177	167	..	..	188	96	134	139	3	1
	Do. (11)	,,	124	124	568	268	300	223	260	..	..	148	57	132	142	1	1
7	Ward 7	,,	263	274	1,415	750	665	231	244	..	..	517	255	309	140	27	13
	Block (12)	,,	78	80	404	231	173	37	50	..	..	160	66	90	54	12	10
	Do. (41)	,,	98	107	514	259	255	178	177	..	..	163	70	127	59	4	1
	Do. (13)	,,	87	87	497	260	237	16	17	..	..	194	119	92	27	11	2
8	Ward 8	,,	251	260	1,391	666	725	13	12	..	..	444	205	321	233	36	26
	Block (14)	,,	100	102	555	267	288	13	12	..	..	180	92	117	107	12	17
	Do. (42)	,,	75	75	386	188	198	..	..	..	..	125	50	101	74	11	7
	Do. (15)	,,	76	83	450	211	239	..	..	..	..	139	63	103	52	13	2
9	Ward 9	,,	231	234	1,240	634	606	3	4	..	..	340	304	311	141	24	4
	Block (16)	,,	118	121	625	330	295	3	4	..	..	174	67	143	29	11	2
	Do. (17)	,,	113	113	615	304	311	..	..	..	..	166	237	168	112	13	2
10	Ward 10	,,	258	266	1,449	735	724	89	94	..	..	521	341	325	142	30	11
	Block (18)	,,	145	149	809	399	410	89	94	..	..	270	173	191	91	9	4
	Do. (19)	,,	113	117	640	326	314	..	..	..	..	251	168	134	51	21	7
11	Ward 11	,,	238	245	1,270	630	640	15	15	..	..	476	319	266	86	45	16
	Block (20)	,,	140	144	793	389	404	8	8	..	..	295	199	165	26	32	7
	Do. (21)	,,	98	101	477	241	236	7	7	..	..	181	120	101	60	13	9
12	Ward 12	,,	171	172	1,028	516	512	3	5	..	..	390	256	222	138	24	21
	Block (22)	,,	76	77	591	311	280	3	5	..	..	233	118	125	81	16	20
	Do. (43)	,,	95	95	437	205	232	..	..	..	..	157	138	97	57	8	1
13	Ward 13	,,	269	269	1,502	787	715	30	15	..	..	587	351	325	119	35	23
	Block (23)	,,	99	99	567	291	276	..	..	..	..	206	127	110	56	8	6
	Do. (44)	,,	72	72	387	198	189	..	..	..	..	150	91	97	27	5	1
	Do. (24)	,,	98	98	548	298	250	30	15	..	..	231	133	118	36	22	16
14	Ward 14	,,	241	241	1,380	724	656	12	16	..	..	549	344	298	55	11	5
	Block (25)	,,	112	112	711	373	338	4	2	..	..	292	175	140	24	6	..
	Do. (45)	,,	129	129	669	351	318	8	14	..	..	257	169	158	31	5	5

WORKERS																				
II Agricultural labourers		III Livestock, orchards, etc.		IV Mining, quarrying		V Manufacturing etc.				VI Construction		VII Trade and commerce		VIII Transport, storage and communications		IX Other services		X Non-workers		Location code
						Household industry		Other than household industry												
M	F	M	F	M	F	M	F	M	F	M	F	M	F	M	F	M	F	M	F	
(19)	(20)	(21)	(22)	(23)	(24)	(25)	(26)	(27)	(28)	(29)	(30)	(31)	(32)	(33)	(34)	(35)	(36)	(37)	(38)	(1)
URBAN AREAS																				
11	1	22	1	..	..	35	5	38	..	10	..	97	5	35	3	97	14	527	830	19
11	1	7	..	..	..	19	..	15	..	3	..	42	4	4	..	47	7	192	310	
..	..	10	1	..	..	5	4	9	..	3	..	32	..	14	..	30	5	184	264	
..	..	5	..	..	..	11	1	14	..	4	..	23	1	17	3	20	2	151	256	
17	65	30	..	..	..	88	64	74	..	43	1	141	21	54	..	164	28	757	1,077	20
1	16	8	..	..	..	..	7	16	..	10	..	34	5	10	..	28	12	137	181	
3	2	6	..	..	..	7	2	14	..	5	..	36	9	14	..	41	3	166	265	
12	37	11	..	..	..	24	15	14	..	8	1	26	3	10	..	29	2	161	203	
1	..	1	..	..	..	42	..	7	..	12	..	14	..	7	..	25	3	106	181	
..	10	4	..	..	..	15	40	23	..	8	..	31	4	13	..	41	8	187	247	
4	5	22	1	..	..	31	35	36	2	11	3	83	8	63	..	109	76	454	679	21
..	..	1	..	..	..	2	..	9	1	..	..	11	..	8	..	21	16	74	93	
1	1	12	1	..	..	12	12	14	..	4	1	45	2	32	..	29	15	156	281	
3	4	9	..	..	..	17	23	13	1	7	2	27	6	23	..	59	45	224	305	
10	3	27	..	..	..	35	79	34	10	7	1	47	..	25	1	368	32	598	764	22
5	1	3	..	..	..	4	3	17	5	3	..	34	..	7	1	33	20	154	148	
..	..	..	..	..	..	..	..	3	5	..	..	1	..	4	..	268	11	219	351	
5	2	24	..	..	..	31	76	14	..	4	1	12	..	14	..	67	1	225	265	
467	**536**	**174**	**3**	**23**	**..**	**910**	**2,073**	**1,168**	**99**	**232**	**15**	**1,459**	**160**	**496**	**12**	**1,311**	**302**	**8,503**	**11,096**	**II**
13	12	3	..	2	..	98	158	32	4	20	..	50	2	19	..	80	6	432	506	1
5	1	..	..	..	..	71	107	19	4	..	..	33	1	2	..	35	2	179	214	
8	11	3	..	2	..	27	51	13	..	20	..	17	1	17	..	45	4	253	292	
10	15	11	..	1	..	144	281	36	7	9	3	34	8	5	..	64	41	336	329	2
..	1	..	..	..	..	116	201	7	2	3	1	11	..	..	..	23	2	148	133	
10	14	11	..	1	..	28	80	29	5	6	2	23	8	5	..	41	39	188	196	
73	58	4	..	..	..	113	241	56	17	10	2	61	7	29	..	60	10	471	531	3
26	19	3	..	..	..	57	91	5	..	..	..	6	..	9	..	12	2	130	146	
29	14	..	..	..	..	18	54	12	4	5	2	30	7	7	..	14	2	132	136	
18	25	1	..	..	..	38	96	39	13	5	..	25	..	13	..	34	6	209	249	
18	26	11	..	..	..	16	70	48	3	3	4	57	11	11	..	32	6	283	316	4
5	14	6	..	..	..	7	50	29	2	3	4	28	1	8	..	8	5	141	135	
13	12	5	..	..	..	9	20	19	1	..	..	29	10	3	..	24	1	142	181	
10	2	1	1	..	..	49	146	52	..	8	..	70	8	13	..	50	5	281	452	5
3	..	..	1	..	..	42	125	25	..	5	..	45	2	6	..	35	3	172	236	
7	2	1	..	..	..	7	21	27	..	3	..	25	6	7	..	15	2	109	216	
6	10	3	1	..	..	132	245	34	4	5	..	16	..	16	..	50	19	300	311	6
..	2	2	..	..	..	58	124	18	1	4	..	13	..	10	..	26	11	164	153	
6	8	1	1	..	..	74	121	16	3	1	..	3	..	6	..	24	8	136	158	
6	6	3	..	1	..	78	90	57	3	6	..	63	6	24	..	44	22	441	525	7
..	1	1	..	1	..	25	34	8	2	3	..	28	4	1	..	11	3	141	119	
2	..	1	..	..	..	48	41	26	..	3	..	0	..	8	..	26	17	132	196	
4	5	1	..	..	..	5	15	23	1	..	..	26	2	15	..	7	2	168	210	
42	91	15	..	..	..	15	85	57	6	8	3	81	10	19	..	48	12	345	492	8
11	25	3	..	..	..	4	48	18	5	5	3	30	2	8	..	26	7	150	181	
28	55	4	..	..	..	7	6	11	..	2	..	31	6	2	..	5	..	87	124	
3	11	8	..	..	..	4	31	28	1	1	..	20	2	9	..	17	5	108	187	
60	58	36	..	..	..	24	26	52	5	9	..	75	44	12	..	19	4	323	465	9
10	3	30	..	..	..	12	12	31	4	5	..	23	5	9	..	12	3	187	266	
50	55	6	..	..	..	12	14	21	1	4	..	52	39	3	..	7	1	136	199	
28	24	5	..	1	..	51	82	52	4	9	..	83	10	15	1	51	10	400	582	10
13	13	1	..	1	..	44	54	18	4	6	..	48	8	8	1	43	7	208	319	
15	11	4	..	..	..	7	28	34	..	3	..	35	2	7	..	8	3	192	263	
4	5	7	..	2	..	16	40	56	6	8	..	61	..	19	..	48	19	364	554	11
4	1	7	..	1	..	5	13	25	1	5	..	43	..	14	..	29	4	224	378	
..	4	..	..	1	..	11	27	31	5	3	..	18	..	5	..	19	15	140	176	
8	34	3	..	1	..	11	71	58	3	12	..	47	3	16	..	42	6	294	374	12
2	15	1	..	..	..	9	38	42	3	4	..	25	2	6	..	20	3	186	199	
6	19	2	..	1	..	2	33	16	..	8	..	22	1	10	..	22	3	108	175	
11	17	5	..	3	..	18	51	73	4	5	..	111	15	13	1	51	8	462	596	13
3	7	3	..	1	..	2	30	23	1	2	..	40	9	3	1	25	2	181	220	
3	5	..	..	1	..	2	13	33	2	1	..	31	5	7	..	14	1	101	162	
5	5	2	..	1	..	14	8	17	1	2	..	40	1	3	..	12	5	180	214	
4	3	1	..	..	..	20	29	85	3	7	..	90	6	21	..	59	9	426	601	14
2	2	1	..	..	..	14	14	16	..	3	..	59	2	9	..	30	6	233	314	
2	1	..	..	..	..	6	15	69	3	4	..	31	4	12	..	29	3	193	287	

PRIMARY CENSUS ABSTRACT

Location code	Village/Town/ Ward/Block	Area in km²/acres	Occupied residential houses	No. of households	Total population (including institutional and houseless population)			Scheduled castes		Scheduled tribes		Literate and educated persons		WORKERS			
														Total workers (I—IX)		I Cultivators	
					P	M	F	M	F	M	F	M	F	M	F	M	F
(1)	(2)	(3)	(4)	(5)	(6)	(7)	(8)	(9)	(10)	(11)	(12)	(13)	(14)	(15)	(16)	(17)	(18)
		km²					URBAN AREAS										
15	Ward 15	N.A.	411	419	1,996	1,065	931	7	4	..	..	794	405	455	158	15	20
	Block (26)	,,	172	172	756	417	339	2	2	..	..	301	126	182	60	4	3
	Do. (46)	,,	141	144	684	360	324	..	..	..	..	280	183	154	40	2	7
	Do. (27)	,,	98	103	556	288	268	5	2	..	..	213	96	119	52	9	10
16	Ward 16	,,	218	218	1,196	631	565	32	29	..	..	465	278	255	78	10	5
	Block (28)	,,	120	120	602	321	281	32	29	..	..	231	124	133	68	4	..
	Do. (47)	,,	98	98	594	310	284	..	..	..	..	234	154	122	10	6	5
17	Ward 17	,,	379	382	1,882	982	900	7	16	..	..	726	432	406	122	11	13
	Block (29)	,,	137	137	709	379	330	2	7	..	..	283	153	159	24	4	1
	Do. (48)	,,	162	164	769	398	371	5	9	..	..	296	191	166	51	2	6
	Do. (30)	,,	80	81	404	205	199	..	..	..	..	147	88	81	47	5	6
18	Ward 18	,,	311	318	1,489	778	711	..	..	..	..	541	302	336	163	11	9
	Block (31)	,,	148	155	658	344	314	..	..	..	..	242	136	150	81	6	1
	Do. (32)	,,	163	163	831	434	397	..	..	..	..	299	166	186	82	5	8
19	Ward 19	,,	222	240	1,266	638	628	1	1	..	..	494	376	253	52	20	14
	Block (33)	,,	119	134	777	386	391	1	..	..	..	317	249	146	15	14	3
	Do. (34)	,,	103	106	489	252	237	..	1	..	..	177	127	107	37	6	11
20	Ward 20	,,	316	318	1,555	813	742	9	15	..	..	549	274	368	188	29	12
	Block (35)	,,	108	110	532	286	246	..	..	..	..	215	102	130	51	15	10
	Do. (49)	,,	122	122	627	327	300	9	15	..	..	211	105	143	94	9	1
	Do. (36)	,,	86	86	396	200	196	..	..	..	..	123	67	95	43	5	1
21	Ward 21	,,	359	360	1,796	901	895	5	10	..	..	600	357	390	149	20	5
	Block (37)	,,	94	94	461	235	226	..	..	..	..	150	77	100	58	8	2
	Do. (50)	,,	79	79	406	198	208	..	..	..	..	137	101	92	27	3	..
	Do. (38)	,,	77	77	402	209	193	5	10	..	..	143	79	76	15	6	2
	Do. (51)	,,	109	110	527	259	268	..	..	..	..	170	100	122	49	3	1
III	**Pauni (Town) ..**	**8.52**	**3,166**	**3,228**	**17,781**	**8,962**	**8,819**	**642**	**541**	**..**	**..**	**5,084**	**2,881**	**4,289**	**1,630**	**818**	**180**
1	Ward 1	N.A.	210	216	1,103	554	549	7	9	..	..	268	241	281	144	85	5
	Block (1)	,,	117	122	616	314	302	..	..	..	..	175	197	156	51	56	1
	Do. (2)	,,	93	94	487	240	247	7	9	..	..	93	44	125	93	29	4
2	Ward 2	,,	202	202	1,089	520	569	..	..	..	..	338	187	243	61	29	11
	Block (3)	,,	98	98	563	278	285	..	..	..	..	181	92	120	10	10	..
	Do. (4)	,,	104	104	526	242	284	..	..	..	..	157	95	123	51	19	11
3	Ward 3	,,	216	216	1,178	564	614	42	47	..	..	191	257	289	35	33	7
	Block (5)	,,	118	118	625	306	319	39	42	..	..	70	27	168	8	1	..
	Do. (6)	,,	98	98	553	258	295	3	5	..	..	121	230	121	27	32	7
4	Ward 4	,,	204	208	1,133	576	557	4	4	..	..	314	99	294	73	32	1
	Block (7)	,,	79	79	431	228	203	..	..	..	..	136	39	111	47	2	..
	Do. (8)	,,	125	129	702	348	354	4	4	..	..	178	60	183	26	30	1
5	Ward 5	,,	191	213	1,245	658	587	107	69	..	..	466	283	268	105	35	25
	Block (9)	,,	99	118	705	390	315	81	40	..	..	292	198	141	21	8	2
	Do. (10)	,,	92	95	540	268	272	26	29	..	..	174	85	127	84	27	23
6	Ward 6	,,	169	169	840	438	402	90	77	..	..	317	163	194	94	15	2
	Block (11)	,,	87	87	340	183	157	..	..	..	..	139	73	85	24	11	2
	Do. (12)	,,	82	82	500	255	245	90	77	..	..	178	90	109	70	4	..
7	Ward 7	,,	198	198	990	501	489	40	38	..	..	314	205	241	65	10	1
	Block (13)	,,	94	94	543	272	271	14	16	..	..	177	120	130	23	9	..
	Do. (14)	,,	104	104	447	229	218	26	22	..	..	137	85	111	42	1	1
8	Ward 8	,,	157	157	924	460	464	43	35	..	..	275	201	216	100	18	5
	Block (15)	,,	73	73	397	205	192	43	35	..	..	117	137	93	44	13	2
	Do. (16)	,,	84	84	527	255	272	..	..	..	..	158	64	123	56	5	3
9	Ward 9	,,	189	192	1,110	553	557	10	9	..	..	290	134	285	90	34	5
	Block (17)	,,	115	118	714	356	358	..	..	..	..	215	106	180	39	6	3
	Do. (18)	,,	74	74	396	197	199	10	9	..	..	75	28	105	51	28	2
10	Ward 10	,,	205	210	1,176	573	603	6	4	..	..	226	86	288	191	131	53
	Block (19)	,,	86	86	525	266	259	6	4	..	..	97	39	126	60	73	27
	Do. (20)	,,	119	124	651	307	344	..	..	..	..	129	47	162	131	58	26
11	Ward 11	,,	176	179	1,074	541	533	12	6	..	..	207	137	274	164	54	10
	Block (21)	,,	81	81	456	235	221	..	..	..	..	91	23	131	80	31	..
	Do. (22)	,,	95	98	618	306	312	12	6	..	..	206	114	143	84	23	10

WORKERS																				
II Agricultural labourers		III Livestock, orchards, etc.		IV Mining, quarrying		V Manufacturing etc.				VI Construction		VII Trade and commerce		VIII Transport, storage and communications		IX Other services		X Non-workers		Location code
						Household industry		Other than household industry												
M	F	M	F	M	F	M	F	M	F	M	F	M	F	M	F	M	F	M	F	
(19)	(20)	(21)	(22)	(23)	(24)	(25)	(26)	(27)	(28)	(29)	(30)	(31)	(32)	(33)	(34)	(35)	(36)	(37)	(38)	(1)
URBAN AREAS																				
21	22	11	..	1	..	35	81	85	3	34	1	80	8	46	5	127	18	610	773	15
12	12	6	..	1	..	27	34	27	1	11	..	18	..	19	1	57	9	235	279	
2	1	4	..	..	..	5	23	43	1	14	1	25	5	12	3	47	5	206	278	
7	9	1	..	..	..	3	24	15	1	9	..	37	3	15	1	23	4	169	216	
21	20	3	..	6	..	33	48	34	..	3	..	47	2	28	..	70	3	376	487	16
20	18	1	..	..	..	30	46	9	..	1	..	25	2	21	..	22	2	188	213	
1	2	2	..	6	..	3	2	25	..	2	..	22	..	7	..	48	1	188	274	
13	20	18	1	1	..	7	45	79	9	34	2	67	8	48	3	128	21	576	778	17
3	1	7	..	..	..	1	..	31	7	15	2	31	2	23	2	44	9	220	306	
6	6	6	..	1	..	4	27	35	2	12	..	26	2	17	1	57	7	232	320	
4	13	5	1	..	..	2	18	13	..	7	..	10	4	8	..	27	5	124	152	
31	29	7	..	2	..	15	89	66	2	17	..	47	1	29	..	111	33	442	548	18
3	..	3	..	2	..	8	50	18	1	9	..	17	1	12	..	72	28	194	233	
28	29	4	..	..	..	7	39	48	1	8	..	30	..	17	..	39	5	248	315	
3	11	11	..	..	..	3	17	26	1	6	..	116	2	23	1	45	6	385	576	19
1	3	2	..	..	..	2	5	15	..	2	..	76	1	11	..	23	3	240	376	
2	8	9	..	..	..	1	12	11	1	4	..	40	1	12	1	22	3	145	200	
42	42	12	..	2	..	23	112	57	2	9	..	97	5	43	..	54	15	445	554	20
3	2	2	..	..	..	11	35	23	..	3	..	42	3	10	..	21	1	156	195	
22	32	6	..	2	..	9	48	25	1	4	..	33	1	14	..	19	11	184	206	
17	8	4	..	..	..	3	29	9	1	2	..	22	1	19	..	14	3	105	153	
43	31	4	..	..	..	9	66	73	13	10	..	106	4	47	1	78	29	511	746	21
5	6	1	..	..	..	3	38	15	4	8	..	23	1	16	1	21	6	135	168	
22	13	1	..	..	..	..	10	13	..	1	..	31	..	4	..	17	4	106	181	
8	2	..	..	..	..	..	3	6	1	..	..	36	2	9	..	11	5	133	178	
8	10	2	..	..	..	6	15	39	8	1	..	16	1	18	..	29	14	137	219	
496	743	330	20	64	41	1,126	362	210	16	51	11	645	147	144	..	405	110	4,673	7,189	111
58	114	16	..	6	3	7	1	11	..	4	1	48	5	12	..	34	15	273	405	1
31	44	14	..	3	..	6	1	3	..	1	..	9	1	9	..	24	4	158	251	
27	70	2	..	3	3	1	..	8	..	3	1	39	4	3	..	10	11	115	154	
10	24	12	..	3	6	82	5	13	1	4	..	42	5	5	..	43	9	277	508	2
2	2	1	..	1	..	65	3	9	..	1	..	13	1	2	..	16	4	158	275	
8	22	11	..	2	6	17	2	4	1	3	..	29	4	3	..	27	5	119	233	
7	11	126	..	1	..	17	2	19	2	22	1	19	7	32	..	13	5	275	579	3
4	1	110	..	..	..	6	1	10	1	..	..	9	2	21	..	7	3	138	311	
3	10	16	..	1	..	11	1	9	1	22	1	10	5	11	..	6	2	137	268	
18	20	21	4	..	..	177	40	4	..	1	..	26	7	2	..	13	1	282	484	4
6	5	..	..	..	..	89	40	2	..	..	..	9	1	..	..	3	1	117	156	
12	15	21	4	..	..	88	..	2	..	1	..	17	6	2	..	10	..	165	328	
3	21	6	9	5	4	102	10	15	2	1	2	51	18	6	..	44	14	390	482	5
..	3	6	..	1	..	80	1	1	..	..	..	9	5	3	..	33	10	249	294	
3	18	..	9	4	4	22	9	14	2	1	2	42	13	3	..	11	4	141	188	
7	15	9	..	6	1	59	59	12	1	3	..	43	2	3	..	37	14	244	308	6
2	4	8	..	5	1	3	1	7	1	1	..	18	2	2	..	28	13	98	133	
5	11	1	..	1	..	56	58	5	..	2	..	25	..	1	..	9	1	146	175	
22	25	9	1	8	3	17	12	22	3	2	2	75	11	21	..	55	7	260	424	7
..	2	4	..	3	..	7	7	13	1	..	..	55	6	19	..	20	7	142	248	
22	23	5	1	5	3	10	5	9	2	2	2	20	5	2	..	35	..	118	176	
21	47	7	..	..	..	133	40	5	3	..	..	17	1	6	..	9	4	244	364	8
18	39	4	..	..	..	45	..	4	3	..	..	5	..	..	..	4	..	112	148	
3	8	3	..	..	..	88	40	1	..	..	..	12	1	6	..	5	4	132	216	
45	76	12	..	2	2	147	..	4	..	..	..	29	1	2	..	10	6	268	467	9
25	34	2	..	1	1	116	..	4	..	..	..	19	..	2	..	5	1	176	319	
20	42	10	..	1	1	31	..	..	..	..	..	10	1	..	..	5	5	92	148	
54	125	13	3	14	7	13	..	9	..	2	..	41	3	1	..	10	..	285	412	10
21	27	7	2	4	4	4	..	5	..	..	..	11	..	..	..	1	..	140	199	
33	98	6	1	10	3	9	..	4	..	2	..	30	3	1	..	9	..	145	213	
34	71	39	..	10	2	66	51	7	1	1	1	26	10	7	..	30	18	267	369	11
33	69	31	..	4	..	11	1	3	..	..	..	8	9	1	..	9	1	104	141	
1	2	8	..	6	2	55	50	4	1	1	1	18	1	6	..	21	17	163	228	

PRIMARY CENSUS ABSTRACT

Location code	Village/Town/ Ward/Block	Area in km2/acres	Occupied residential houses	No. of households	Total population (including institution and houseless population)			Scheduled castes		Scheduled tribes		Literate and educated persons		WORKERS: Total workers (I—IX)		WORKERS: I Cultivators	
					P	M	F	M	F	M	F	M	F	M	F	M	F
(1)	(2)	(3)	(4)	(5)	(6)	(7)	(8)	(9)	(10)	(11)	(12)	(13)	(14)	(15)	(16)	(17)	(18)
							URBAN AREAS										
		km²															
12	Ward 12	N.A.	244	253	1,393	723	670	23	6	..	..	474	350	304	112	75	5
	Block (23)	,,	121	129	772	383	389	..	..	..	..	261	158	163	75	31	2
	Do. (24)	,,	123	124	621	340	281	23	6	..	..	213	192	141	37	44	3
13	Ward 13	,,	180	183	1,060	539	521	9	7	..	..	343	164	244	155	40	26
	Block (25)	,,	69	72	418	221	197	..	..	..	..	152	97	88	34	9	6
	Do. (26)	,,	111	111	642	318	324	9	7	..	..	191	67	156	121	31	20
14	Ward 14	,,	129	129	651	339	312	93	82	..	..	156	44	177	26	60	9
	Block (27)	,,	129	129	651	339	312	93	82	..	..	156	44	177	26	60	9
15	Ward 15	,,	150	150	877	445	432	72	57	..	..	211	75	234	106	20	2
	Block (28)	,,	88	88	516	262	254	69	57	..	..	107	28	152	93	15	..
	Do. (29)	,,	62	62	361	183	178	3	..	..	..	104	47	82	13	5	2
16	Ward 16	,,	174	177	1,061	548	513	57	56	..	..	330	113	272	33	95	6
	Block (30)	,,	89	91	582	308	274	13	10	..	..	198	69	149	18	34	..
	Do. (31)	,,	85	86	479	240	239	44	46	..	..	132	44	123	15	61	6
17	Ward 17	,,	172	176	877	430	447	27	35	..	..	274	142	185	76	52	7
	Block (32)	,,	61	61	333	166	167	8	8	..	..	93	39	75	43	32	4
	Do. (33)	,,	111	115	544	264	280	19	27	..	..	181	103	110	33	20	3

WORKERS																				
II Agricultural labourers		III Livestock, orchards, etc.		IV Mining, quarrying		V Manufacturing etc.				VI Construction		VII Trade and commerce		VIII Transport, storage and communications		IX Other services		X Non-workers		Location code
						Household industry		Other than household industry												
M	F	M	F	M	F	M	F	M	F	M	F	M	F	M	F	M	F	M	F	
(19)	(20)	(21)	(22)	(23)	(24)	(25)	(26)	(27)	(28)	(29)	(30)	(31)	(32)	(33)	(34)	(35)	(36)	(37)	(38)	(1)
URBAN AREAS																				
42	55	3	..	4	..	14	5	27	..	7	4	72	32	19	..	41	5	419	558	12
13	25	1	..	2	..	7	5	5	..	6	4	54	36	16	..	28	3	220	314	
29	30	2	..	2	..	7	..	22	..	1	..	18	2	3	..	13	2	199	244	
13	39	6	3	..	..	55	48	23	3	2	..	71	30	8	..	26	6	295	366	13
3	7	..	..	..	..	1	..	16	1	1	..	36	18	3	..	19	2	133	163	
10	32	6	3	..	..	54	48	7	2	1	..	35	12	5	..	7	4	162	203	
44	15	17	..	..	..	27	..	7	..	..	..	5	..	2	..	15	2	162	286	14
44	15	17	..	..	..	27	..	7	..	..	..	5	..	2	..	15	2	162	286	
31	28	29	..	1	2	140	74	4	..	..	..	5	..	3	..	1	..	211	326	15
23	20	20	..	..	..	86	73	3	..	..	..	3	..	2	..	..	..	110	161	
8	8	9	..	1	2	54	1	1	..	..	..	2	..	1	..	1	..	101	165	
49	7	5	..	..	..	58	14	10	..	..	..	39	3	2	..	14	3	276	480	16
22	2	5	..	..	..	54	14	5	..	..	..	24	2	1	..	4	..	159	256	
27	5	..	..	..	..	4	..	5	..	..	..	15	1	..	..	10	3	117	224	
38	50	..	..	4	11	12	1	18	..	2	..	36	6	13	..	10	1	245	371	17
16	38	..	..	..	..	2	1	3	..	2	..	11	..	5	..	4	..	91	124	
22	12	..	..	4	11	10	..	15	..	..	..	25	6	8	..	6	1	154	247	

PRIMARY CENSUS ABSTRACT

Location code	Village/Town/ Ward/Block	Area in km²/acres	Occupied residential houses	No. of households	Total population (including institutional and houseless population)			Scheduled castes		Scheduled tribes		Literate and educated persons		WORKERS			
														Total workers (I—IX)		I Cultivators	
					P	M	F	M	F	M	F	M	F	M	F	M	F
(1)	(2)	(3)	(4)	(5)	(6)	(7)	(8)	(9)	(10)	(11)	(12)	(13)	(14)	(15)	(16)	(17)	(18)
																	2 GONDIA
		km²															
	Total	2,687·6	107,050	121,429	623,464	313,791	309,673	19,458		..	..	160,497	64,709	176,350	124,358	87,049	63,774
		(acres 663,837)						19,628									
	Rural	2,653·9	90,751	102,959	529,876	265,198	264,678	15,856		..	..	128,339	47,180	153,107	116,448	85,763	63,271
		(acres 655,513)						15,886									
	Urban	33·7	16,299	18,470	93,588	48,593	44,995	3,742	3,602	..	..	32,158	17,529	23,243	7,910	1,286	503
								RURAL AREAS									
		acres															
1	Sawara ..	671	120	120	563	280	283	..	..	..	..	185	154	161	144	80	65
2	Bondani ..	1,185	19	19	73	40	33	..	..	..	..	14	2	24	23	4	1
3	Pipariya ..	926	139	141	745	366	379	..	..	..	..	159	42	214	177	139	78
4	Arjuni ..	1,835	680	711	3,599	1,786	1,813	80	80	..	..	842	327	1,062	1,022	518	566
5	Mahelgaon ..	1,597	121	282	1,592	831	761	5	6	..	..	458	148	478	333	281	204
6	Kindgipar ..	390	75	76	424	230	194	2	2	..	..	80	43	122	16	81	3
7	Murdada ..	2,035	305	398	2,260	1,176	1,084	..	..	..	..	516	161	681	481	354	246
8	Khirlanji ..	1,233	169	169	803	386	417	4	12	..	..	132	32	233	228	130	143
9	Atri ..	1,131	242	242	1,355	684	671	12	10	..	..	260	95	400	239	228	64
10	Paraswada ..	1,397	340	357	1,742	875	867	47	48	..	..	517	178	477	450	200	182
11	Gondmohadi ..	1,527	359	370	1,798	881	917	46	35	..	..	495	171	516	476	254	186
12	Dawaniwada ..	1,924	580	631	3,020	1,494	1,526	100	105	..	..	957	316	854	526	337	278
13	Chandori Kh. ..	1,866	187	187	1,184	571	613	16	18	..	..	279	80	322	211	212	121
14	Boda ..	2,051	347	347	1,687	820	867	58	63	..	..	459	276	471	339	301	217
15	Bagholi ..	1,248	107	138	821	390	431	2	4	..	..	190	68	237	256	162	197
16	Bihiriya ..	948	216	216	1,121	562	559	17	16	..	..	264	66	325	355	136	134
17	Bora ..	1,518	278	278	1,730	887	843	131	96	..	..	582	191	468	256	304	120
18	Indora (Bk) ..	1,088	200	296	1,369	699	670	13	16	..	..	425	148	425	100	212	21
19	Sonegaon ..	1,859	192	271	2,010	996	1,014	160	166	..	..	508	207	570	563	364	379
20	Sejgaon ..	1,322	336	387	1,986	1,008	978	21	15	..	..	586	196	525	204	311	54
21	Karti Kh. ..	1,488	194	204	1,016	494	522	66	63	..	..	248	76	298	299	145	110
22	Karti Bk. ..	1,802	504	505	2,439	1,213	1,226	108	102	..	..	697	286	695	644	315	273
23	Sahejpur ..	1,422	215	306	1,711	865	846	..	..	..	..	424	109	546	347	317	256
24	Khalbanda ..	1,157	156	181	793	377	416	121	126	..	..	187	68	250	246	79	4
25	Berdipar ..	2,333	498	607	3,120	1,549	1,571	225	229	..	..	722	235	890	859	513	510
26	Ekodi ..	1,914	477	733	3,581	1,802	1,779	109	104	..	..	947	294	974	517	486	188
27	Tikayatpur ..	403	34	42	179	87	92	..	..	..	..	45	16	49	45	26	30
28	Paldongri ..	2,691	214	420	2,187	1,106	1,081	50	44	..	..	702	215	668	517	404	253
29	Dandegaon ..	2,078	574	695	3,122	1,542	1,580	75	74	..	..	804	343	816	613	256	67
30	Majitpur ..	1,308	200	223	1,130	586	544	19	16	..	..	234	39	345	239	156	77
31	Kawalewada ..	3,446	733	756	3,999	1,980	2,019	45	50	..	..	930	317	1,169	650	791	412
32	Jamuniya ..	1,226	233	233	1,055	532	523	19	20	..	..	244	91	317	298	193	176
33	Kcchewahi ..	1,769	212	278	1,304	671	633	43	33	..	..	332	89	389	326	210	203
34	Chirekhani (1) ..	1,382	129	164	1,583	765	818	57	71	..	..	332	133	473	376	253	160
	CHIREKHANI (2)		INCLUDED IN URBAN AREA V														
35	Barbaspura ..	1,097	160	237	1,079	536	543	15	15	..	..	288	73	315	218	213	109
36	Gangazari ..	3,389	349	366	1,534	779	755	67	57	..	..	386	112	445	319	173	130
37	Mundipar ..	1,183	197	251	1,273	633	640	3	4	..	..	313	494	355	293	196	161
38	Gumadhawada ..	1,149	281	321	1,455	705	750	80	62	..	..	369	230	439	214	188	150
39	Dhamnewada ..	1,921	168	232	1,115	543	572	60	48	..	..	208	39	341	111	164	16
40	*Sangrampur* ..	258	*Uninhabited*														
41	Mandwi ..	966	119	172	927	484	443	3	2	..	..	246	58	263	245	152	168
42	Belati Bk. ..	913	208	219	1,047	518	529	18	18	..	..	286	145	298	237	158	138
43	Khairbodi (1) ..	1,584	295	295	1,403	661	742	23	25	..	..	421	210	410	467	267	305
	KHAIRBODI (2) ..		INCLUDED IN URBAN AREA V														
44	Junewani ..	1,518	25	29	142	77	65	..	..	..	..	15	9	40	..	38	..
45	Biroli ..	635	64	66	312	155	157	1	..	..	..	88	37	80	91	63	72
45-A	TIRORA ..		URBAN AREA V														
45-B	SELALI KH. ..		INCLUDED IN URBAN AREA V														
46	Mendipur ..	1,138	176	193	959	500	459	3	1	..	..	200	71	284	286	185	193
47	*Wadhona* ..	330	*Uninhabited*														
48	Nimgaon ..	1,135	58	68	366	183	183	10	6	..	..	68	26	102	24	51	5
49	Salebardi ..	602	169	169	782	375	407	4	5	..	..	189	67	210	240	103	121
50	Dhadri ..	829	147	186	952	481	471	2	4	..	..	323	214	278	79	151	23
51	Churdi ..	762	193	283	1,390	680	710	95	117	..	..	375	175	373	371	139	106
52	Bhiwapur ..	960	162	162	840	426	414	9	9	..	..	238	100	254	235	164	154
53	Indora Kh. ..	1,642	337	363	1,824	920	904	149	156	..	..	490	146	472	90	257	22
54	*Dhadri* ..	221	*Uninhabited*														
55	Chandori Bk. ..	971	183	188	905	462	443	3	6	..	..	194	61	243	228	107	83
56	Bhambodi ..	606	103	103	681	338	343	..	..	..	..	50	6	204	167	106	111
57	Sonoli ..	422	35	38	269	137	132	..	..	..	..	78	21	70	69	50	40
58	Khurkudi ..	675	149	186	902	447	455	..	..	..	..	251	105	235	86	153	6
59	Umari ..	900	63	97	452	227	225	..	..	..	..	93	34	129	132	95	87
60	Malupri ..	1,110	240	246	1,262	614	648	..	..	..	..	293	123	384	329	160	133
61	Gorada ..	356	278	289	1,488	732	756	3	7	..	..	347	146	414	454	179	189
62	Chikhali ..	1,380	244	311	1,667	839	828	124	136	..	..	403	164	449	189	244	10
63	Khamari ..	629	155	155	841	412	429	14	14	..	..	226	85	225	231	112	129
64	Khadaki ..	735	140	140	753	383	370	55	49	..	..	180	54	217	223	117	129
65	Rustampur ..	292	44	44	265	114	151	8	8	..	..	32	6	64	14	52	12
66	Ghatkuroda ..	1,459	136	230	1,057	521	536	2	3	..	..	202	56	297	303	137	130
67	Sarandi (E) ..	1,490	366	366	1,882	929	953	..	..	..	..	534	215	479	181	189	15
68	Wihirgaon ..	1,360	193	197	1,010	505	505	20	13	..	..	268	132	283	288	150	169
69	Wirsi ..	1,090	191	259	1,203	602	601	12	11	..	..	390	266	380	343	135	120
70	Ghogra ..	1,353	249	278	1,507	745	762	226	243	..	..	385	131	383	236	167	10
71	Mundikota (E) ..	1,195	518	530	2,426	1,220	1,206	72	50	..	..	717	348	631	577	177	90
72	Panjara ..	826	189	195	947	475	472	27	40	..	..	246	107	268	177	117	36
73	Thanegaon ..	1,260	488	520	2,325	1,186	1,139	14	12	..	..	707	215	715	610	299	221
74	Sukdi ..	930	450	519	2,261	1,104	1,157	164	194	..	..	633	174	666	544	219	172
75	Dongargaon ..	485	189	193	1,015	507	508	6	5	..	..	279	96	294	298	226	238

WORKERS																				
II Agricultural labourers		III Livestock, orchards, etc.		IV Mining, quarrying		V Manufacturing etc.				VI Construction		VII Trade and commerce		VIII Transport, storage and communications		IX Other services		X Non-workers		Location code
						Household industry		Other than household industry												
M	F	M	F	M	F	M	F	M	F	M	F	M	F	M	F	M	F	M	F	
(19)	(20)	(21)	(22)	(23)	(24)	(25)	(26)	(27)	(28)	(29)	(30)	(31)	(32)	(33)	(34)	(35)	(36)	(37)	(38)	(1)
TAHSIL																				
29,489	**23,793**	**2,990**	**295**	**25**	**2**	**20,715**	**27,812**	**9,685**	**5,346**	**2,292**	**571**	**8,565**	**675**	**4,285**	**291**	**11,446**	**1,799**	**137,441**	**210,665**	
28,560	**23,330**	**2,582**	**269**	**16**	**1**	**18,143**	**23,712**	**5,343**	**4,334**	**1,392**	**372**	**2,724**	**375**	**1,107**	**99**	**7,477**	**685**	**112,091**	**148,230**	
929	**463**	**408**	**26**	**9**	**1**	**2,572**	**4,100**	**4,342**	**1,012**	**900**	**199**	**5,841**	**300**	**3,178**	**192**	**3,969**	**1,114**	**25,350**	**62,435**	
RURAL AREAS																				
54	29	14	..	..	..	7	50	1	..	..	..	2	..	..	..	3	..	119	139	1
3	..	3	1	..	..	13	21	..	..	..	..	..	..	..	..	1	..	16	10	2
10	1	21	..	..	..	29	95	7	1	1	1	..	..	..	..	7	1	152	202	3
126	84	17	1	..	..	242	266	90	96	3	..	18	1	2	..	46	8	724	791	4
130	97	1	..	..	..	24	24	10	7	1	1	6	..	1	..	24	..	353	428	5
25	8	11	..	..	..	4	5	..	..	..	..	..	..	..	..	1	..	108	178	6
148	122	25	..	..	..	85	99	15	5	3	..	24	4	1	..	26	5	495	603	7
23	14	4	..	..	..	65	71	1	..	4	..	..	..	..	..	6	..	153	189	8
72	10	..	..	..	..	84	165	3	..	..	..	2	..	..	..	11	..	284	432	9
50	44	11	..	..	..	124	216	21	..	11	..	7	..	3	..	50	8	398	417	10
62	87	12	1	..	..	122	191	7	1	2	2	23	4	2	..	32	4	365	441	11
173	134	26	4	..	..	85	104	14	1	19	..	30	3	3	..	107	2	640	1,000	12
31	24	1	..	..	..	63	65	..	1	1	..	3	..	..	..	11	..	249	402	13
76	63	9	..	..	..	55	52	1	..	2	..	4	..	..	..	23	5	349	528	14
24	16	..	..	..	..	28	43	3	..	..	..	7	..	..	..	13	..	153	175	15
96	131	9	..	..	..	71	86	..	..	..	..	6	3	..	..	7	1	237	204	16
57	26	..	..	..	..	70	109	..	..	2	..	..	..	..	..	35	1	419	587	17
43	2	8	1	..	..	119	75	1	..	4	..	15	..	3	..	20	1	274	570	18
69	40	3	..	..	..	99	144	..	..	..	..	12	..	..	..	23	..	420	451	19
62	9	15	..	..	..	102	138	4	..	3	..	9	2	2	..	17	1	483	774	20
32	26	..	..	..	..	115	161	..	..	..	..	1	1	..	..	5	1	196	223	21
82	49	1	..	..	..	219	323	12	1	1	..	12	3	1	..	52	4	518	582	22
89	56	2	2	..	..	109	25	1	1	..	..	13	5	..	..	15	2	319	499	23
81	82	2	..	..	..	80	158	..	..	..	..	2	1	..	..	6	1	127	170	24
125	38	10	1	..	1	210	305	..	..	1	..	6	..	3	..	22	4	659	712	25
115	22	21	3	2	..	171	292	64	..	11	..	28	5	2	3	74	4	828	1,262	26
12	15	1	..	..	..	..	..	4	..	..	..	2	..	..	..	4	..	38	47	27
86	48	6	..	..	..	127	210	3	..	1	..	9	1	3	..	29	5	438	564	28
148	108	1	..	..	..	263	431	34	..	2	..	23	..	16	..	72	7	726	967	29
41	18	3	..	..	..	118	141	1	..	3	..	7	2	4	..	13	1	241	305	30
125	93	18	1	..	..	178	142	2	..	3	..	13	1	4	..	35	1	811	1,369	31
33	22	3	..	..	..	73	96	1	1	..	..	3	1	..	..	11	2	215	225	32
61	26	2	..	..	..	62	96	7	..	10	..	7	..	9	..	21	1	282	307	33
56	15	23	..	..	..	104	197	3	..	6	..	4	..	3	2	21	2	292	442	34
34	13	2	..	..	..	36	92	..	..	..	..	2	2	4	..	24	2	221	325	35
91	67	3	..	..	..	66	114	31	4	17	2	10	..	29	..	25	2	334	436	36
33	14	19	1	..	..	78	106	18	9	1	..	1	..	2	1	7	1	278	347	37
34	4	5	..	..	..	151	56	6	2	1	2	9	..	1	..	44	..	266	536	38
125	39	..	..	..	..	36	56	3	..	1	..	5	..	..	..	7	..	202	461	39
																				40
32	20	10	..	..	..	45	57	2	..	3	..	4	..	6	..	9	..	221	198	41
64	34	..	..	..	..	29	63	10	2	..	..	2	..	10	..	25	..	220	292	42
38	16	3	..	..	..	73	145	5	..	..	..	5	..	1	..	18	1	251	275	43
1	..	..	..	..	..	1	..	..	..	..	..	..	..	..	..	..	..	37	65	44
4	4	..	..	..	..	11	15	1	..	..	..	..	..	..	..	1	..	75	66	45
11	4	23	1	..	..	51	81	1	..	1	..	3	..	..	..	9	7	216	173	46
																				47
43	11	..	..	..	..	4	8	..	..	..	..	..	..	..	..	4	..	81	159	48
18	8	1	..	..	..	76	111	..	..	..	..	2	..	5	..	5	..	165	167	49
31	4	..	..	..	..	88	51	..	..	..	..	3	1	..	..	5	..	203	392	50
42	25	13	..	..	..	109	226	36	11	2	..	19	1	..	..	13	2	307	339	51
21	16	4	..	..	..	53	64	..	..	..	..	1	1	..	..	11	..	172	179	52
110	25	1	..	..	..	69	42	..	..	..	..	4	1	..	..	31	..	448	814	53
																				54
73	69	..	..	..	..	50	76	1	..	..	..	1	..	..	..	11	..	219	215	55
6	3	9	1	..	..	66	52	1	..	7	..	..	..	2	..	7	..	134	176	56
..	..	..	..	..	..	19	29	..	..	..	..	..	..	..	..	1	..	67	63	57
8	7	1	..	..	..	62	73	..	..	..	..	1	..	..	..	10	..	212	369	58
6	6	..	..	..	..	27	39	..	..	..	..	..	..	..	..	1	..	98	93	59
84	52	8	..	..	..	111	143	6	..	..	..	2	..	..	..	13	1	230	319	60
64	38	14	..	..	..	97	148	34	72	..	..	17	7	..	..	9	..	318	302	61
54	48	6	..	..	..	62	114	51	15	2	..	2	..	3	..	25	2	390	639	62
67	65	3	..	..	..	31	36	1	..	..	..	..	..	..	..	11	1	187	198	63
47	33	..	..	..	..	44	61	..	..	..	..	3	..	..	..	6	..	166	147	64
11	..	1	..	..	..	..	2	..	..	..	..	..	..	..	..	..	..	50	137	65
41	64	30	3	..	..	14	44	48	60	7	..	3	..	5	..	12	2	224	233	66
94	47	41	10	..	..	55	34	57	69	3	..	9	5	2	..	29	1	450	772	67
71	44	1	..	..	..	30	65	6	8	1	..	9	..	2	..	13	2	222	217	68
56	17	..	..	..	..	151	200	5	..	1	..	8	..	..	3	24	3	222	258	69
69	70	5	..	..	..	21	19	99	133	..	..	4	2	7	..	11	2	362	526	70
67	155	3	..	..	..	109	167	143	154	3	..	41	2	31	..	57	9	589	629	71
55	29	..	..	..	..	57	119	9	..	6	..	4	..	..	..	20	2	207	295	72
108	90	2	..	..	..	251	296	..	..	..	..	13	1	..	..	42	2	471	529	73
82	49	44	5	..	..	222	272	34	36	4	..	19	4	1	..	41	6	438	613	74
37	25	4	..	..	..	22	34	..	..	1	..	1	..	..	..	3	1	213	210	75

PRIMARY CENSUS ABSTRACT

Location code	Village/Town/ Ward/Block	Area in km²/acres	Occupied residential houses	No. of households	Total population (including institutional and houseless population)			Scheduled castes		Scheduled tribes		Literate and educated persons		WORKERS: Total workers (I—IX)		WORKERS: I Cultivators	
					P	M	F	M	F	M	F	M	F	M	F	M	F
(1)	(2)	(3)	(4)	(5)	(6)	(7)	(8)	(9)	(10)	(11)	(12)	(13)	(14)	(15)	(16)	(17)	(18)
		acres					RURAL AREAS										
76	Bodalkasa ..	1,164	86	102	525	265	260	21	24	..	..	98	41	140	58	86	17
77	Ghoti ..	686	12	14	101	53	48	..	..	..	..	23	10	29	7	22	5
78	Govindtola (FV) ..	378	15	15	115	61	54	..	..	..	..	26	5	36	27	28	22
79	Isapur ..	456	68	72	309	182	217	..	..	..	..	85	33	112	129	61	61
80	Khodgaon ..	397	90	98	459	222	237	4	4	..	..	84	35	137	135	72	72
81	Lakhegaon ..	996	284	320	1,535	786	749	126	129	..	..	391	107	463	373	152	139
82	Bopesar ..	539	143	148	788	403	385	94	86	..	..	181	61	208	189	126	109
83	Mendha ..	1,280	307	360	1,833	942	891	72	59	..	..	526	218	501	294	271	101
84	Pindkepar ..	1,585	119	145	729	350	379	106	127	..	..	214	100	172	165	107	88
85	Mangezari ..	487	48	59	315	152	163	13	9	..	..	68	29	92	28	48	14
86	Navegaon Kh. ..	1,162	135	135	834	391	443	37	9	..	..	211	98	250	260	122	74
87	Yedamakot ..	1,242	140	140	639	315	324	9	3	..	..	168	81	186	188	94	61
88	Khopada ..	671	99	110	482	236	246	3	4	..	..	117	50	153	129	68	24
89	Gangla ..	693	236	266	1,174	588	586	55	63	..	..	344	155	333	312	104	55
90	Alazari ..	929	100	100	427	202	225	..	..	..	..	109	27	137	132	91	99
91	Baiwada ..	541	148	171	740	362	378	..	..	..	..	181	79	221	234	167	179
92	Nawargaon ..	617	121	127	629	311	318	42	38	..	..	150	63	202	187	114	113
93	Satona ..	1,103	209	241	1,283	635	648	63	62	..	..	365	140	383	410	158	175
94	Wadegaon ..	1,099	777	806	3,976	1,971	2,005	312	331	..	..	1,214	386	1,067	802	399	229
95	Berdipar ..	1,195	132	142	690	329	361	21	20	..	..	159	53	207	172	129	107
96	*Kowesar* ..	209	*Uninhabited*														
97	Balapur ..	1,866	37	38	188	95	93	..	..	..	..	55	14	54	3	34	1
98	Kodobarra ..	835	39	42	267	123	144	..	..	..	..	63	32	66	14	43	2
99	Manora ..	1,403	142	144	693	347	346	10	13	..	..	184	66	211	192	116	95
100	Kesalwada ..	1,225	324	327	1,596	815	781	37	26	..	..	413	158	488	401	231	105
101	Ledada ..	794	62	108	478	245	233	..	..	..	..	132	64	135	140	80	76
102	Borgaon ..	594	152	152	743	355	388	38	58	..	..	241	101	211	202	84	87
103	Khursipar ..	789	89	109	525	267	258	30	28	..	..	144	44	152	160	75	76
104	Selotpar ..	734	83	115	547	278	269	18	14	..	..	132	39	159	121	65	1
105	Murpar ..	997	113	113	513	265	248	3	5	..	..	114	49	170	58	72	15
106	Silli ..	960	134	197	988	490	498	22	29	..	..	255	105	323	312	229	219
107	Mhali ..	935	143	144	686	349	337	17	19	..	..	198	62	202	174	126	115
108	Maregaon ..	897	109	122	625	302	323	35	29	..	..	158	59	182	180	92	92
109	Bhajepar ..	1,565	276	309	1,643	836	807	16	10	..	..	434	193	461	252	256	118
110	Nilagondi ..	390	9	14	44	22	22	..	..	..	..	7	3	14	1	9	1
111	Sarra ..	1,030	125	131	686	346	340	..	..	..	..	135	50	195	189	125	125
112	*Kachakhani* ..	348	*Uninhabited*														
113	Khairi ..	841	112	120	526	257	269	..	..	..	..	133	67	146	62	48	..
114	Murmadi ..	1,346	156	178	858	426	432	5	4	..	..	252	102	269	232	141	127
115	Koyalari ..	1,071	228	234	1,168	572	596	23	25	..	..	332	192	309	196	211	118
116	Kodeloharra ..	1,074	273	291	1,440	745	695	20	15	..	..	400	132	393	363	179	172
117	Sonakhari ..	730	85	106	513	260	253	..	..	..	..	103	29	147	123	88	33
118	*Budhawada* ..	27	*Uninhabited*														
119	Khedepar ..	668	92	96	448	238	210	22	12	..	..	91	22	135	85	78	12
120	Nawezari ..	900	120	143	731	354	377	..	..	..	..	190	76	200	150	107	74
121	Nandalpar ..	624	44	69	274	132	142	6	9	..	..	57	20	88	92	64	67
122	*Arabkasa* ..	165	*Uninhabited*														
123	Sitepar ..	629	137	175	845	420	425	44	43	..	..	187	52	251	128	119	..
124	*Mordagondi* ..	270	*Uninhabited*														
125	Lonara ..	792	113	128	596	288	308	9	6	..	..	135	32	168	161	84	59
126	*Kamkazari* ..	124	*Uninhabited*														
127	Chorkhamara ..	841	23	74	423	191	232	14	10	..	..	99	43	121	79	48	14
128	Malkazari ..	203	1	1	6	2	4	..	..	..	..	..	..	2	2	2	2
129	Kulpa ..	502	14	15	72	40	32	3	3	..	..	19	4	22	18	12	2
130	Birsala ..	1,999	352	395	2,039	1,049	990	1	1	..	..	223	57	636	282	478	211
131	Kasa ..	1,923	30	30	1,499	745	754	1	4	..	..	127	23	462	215	348	124
132	Satona ..	1,232	108	111	1,364	680	684	2	2	..	..	101	30	454	438	234	216
133	Korni ..	1,929	171	201	1,089	546	543	23	25	..	..	288	114	320	35	209	15
134	Dongurli ..	1,964	234	289	1,692	847	845	..	..	..	..	337	79	529	277	270	87
135	Tedhawa ..	1,610	259	356	1,716	894	822	25	25	..	..	349	85	564	466	357	325
136	Kati ..	2,702	872	822	4,572	2,344	2,228	323	301	..	..	1,341	1,158	1,353	572	490	161
137	Sherkatola ..	580	47	47	276	133	143	..	..	..	..	33	3	82	76	68	65
138	Dhamangaon ..	1,023	145	191	947	485	462	..	..	..	..	172	61	281	284	201	219
139	Changera ..	1,456	97	97	572	283	289	30	35	..	..	137	36	153	120	104	83
140	Banachar ..	2,535	379	456	1,936	981	955	28	27	..	..	378	130	609	527	267	240
141	Kinhi ..	1,940	410	422	1,445	714	731	2	2	..	..	359	139	423	239	180	29
142	Dasgaon Kh. ..	1,324	395	399	2,102	1,037	1,065	8	10	..	..	516	170	606	305	367	99
143	Makdi ..	849	148	150	725	361	364	..	..	..	..	184	66	204	126	124	30
144	Wadegaon ..	832	102	127	718	366	352	..	..	..	..	116	34	203	88	151	64
145	Umari ..	555	143	149	678	327	351	..	..	..	..	147	59	197	197	158	163
146	Bagholi ..	1,886	201	277	1,545	762	783	22	15	..	..	323	105	459	438	243	244
147	Rajegaon ..	1,448	237	242	1,260	633	627	21	19	..	..	369	108	380	101	270	61
148	Kochewadi ..	1,650	84	85	1,607	802	805	17	17	..	..	378	120	445	306	204	170
149	Dasgaon Bk. ..	1,199	107	111	1,386	681	705	45	51	..	..	364	43	390	335	162	131
150	Seoni ..	1,161	180	229	1,163	577	586	..	..	..	..	295	105	357	135	251	83
151	Deori ..	1,829	183	185	862	436	426	43	57	..	..	131	18	263	253	189	197
152	Sonbihari ..	2,889	281	325	1,516	746	770	115	134	..	..	349	71	500	484	301	289
153	Nilaj ..	1,563	201	289	1,414	678	736	..	..	..	..	355	109	417	389	285	271
154	Garra ..	1,661	374	445	2,342	1,172	1,170	268	282	..	..	621	177	694	390	425	225
155	Gonditola ..	623	112	142	527	260	267	5	6	..	..	146	47	162	33	95	..

WORKERS																			
II Agricultural labourers		III Livestock, orchards etc.		IV Mining quarrying		V Manufacturing etc.				VI Construction		VII Trade and commerce		VIII Transport, storage and communications		IX Other services		X Non-workers		Location code
						Household industry		Other than household industry												
M	F	M	F	M	F	M	F	M	F	M	F	M	F	M	F	M	F	M	F	
(19)	(20)	(21)	(22)	(23)	(24)	(25)	(26)	(27)	(28)	(29)	(30)	(31)	(32)	(33)	(34)	(35)	(36)	(37)	(38)	(1)
RURAL AREAS																				
42	35	1	..	..	..	3	5	..	..	1	..	1	1	..	..	6	..	125	202	76
5	1	..	..	..	..	..	1	..	..	..	..	..	..	..	..	2	..	24	41	77
4	5	4	..	..	..	..	..	..	..	..	..	..	..	..	..	..	..	25	27	78
3	..	9	1	..	..	1	..	37	67	..	..	..	..	..	..	1	..	70	88	79
32	27	15	2	..	..	9	22	6	12	..	..	2	..	..	..	1	..	85	102	80
83	62	37	1	..	..	58	75	99	84	..	..	19	..	1	10	14	2	323	376	81
38	47	..	..	..	..	11	28	12	4	2	..	2	..	..	..	17	1	195	196	82
73	23	24	..	..	..	96	169	6	..	1	..	5	1	..	..	25	..	441	597	83
26	27	..	..	..	..	5	2	24	46	..	..	1	2	..	..	9	..	178	214	84
25	6	6	..	..	..	4	8	1	..	..	..	1	..	..	..	7	..	60	135	85
72	90	..	..	..	..	7	9	37	87	..	..	2	..	..	..	10	..	141	183	86
34	56	..	..	..	..	52	69	..	..	..	..	..	..	1	..	5	2	129	136	87
37	32	4	..	..	..	36	73	3	..	..	..	..	..	..	..	5	..	83	117	88
36	64	5	..	..	..	70	98	66	90	4	..	13	5	4	..	31	..	255	274	89
32	33	5	..	..	..	2	..	1	..	..	..	1	..	1	..	4	..	65	93	90
15	7	..	..	..	..	5	48	28	..	..	..	4	..	..	..	2	..	141	144	91
29	35	8	..	..	..	1	..	41	38	..	..	1	..	1	..	7	1	109	131	92
81	55	..	..	..	..	128	179	..	..	1	..	4	1	..	..	11	..	252	238	93
133	104	7	..	..	..	284	382	114	76	12	..	41	7	4	..	73	4	904	1,203	94
30	13	4	1	..	..	20	22	19	28	..	..	2	..	..	..	3	1	122	189	95
																				96
16	2	3	..	..	..	..	..	..	..	..	..	..	..	..	..	1	..	41	90	97
17	12	3	..	..	..	2	..	..	..	..	..	..	..	..	..	1	..	57	130	98
59	42	..	..	..	..	26	55	1	..	..	..	1	..	..	..	8	..	136	154	99
104	137	7	..	..	..	36	30	56	123	3	..	18	6	2	..	31	..	327	380	100
33	34	..	..	..	..	16	30	..	..	..	..	..	..	..	..	6	..	110	93	101
52	18	..	..	..	..	60	96	11	..	..	..	..	..	..	..	4	1	144	186	102
49	30	..	..	..	..	3	8	24	46	..	..	..	..	..	..	1	..	115	98	103
41	87	14	3	..	..	30	29	2	..	..	..	1	..	..	..	6	1	119	148	104
36	3	7	..	..	..	35	40	7	..	2	..	4	..	1	..	6	..	95	190	105
64	73	6	..	..	..	7	4	8	15	..	..	2	..	..	..	7	1	167	186	106
33	22	5	..	..	..	32	37	..	..	..	..	1	..	..	..	5	..	147	163	107
39	41	1	..	..	..	44	46	..	..	2	1	3	..	..	..	1	..	120	143	108
132	83	5	..	..	..	32	24	27	23	2	..	1	4	..	..	6	..	375	555	109
4	..	..	..	..	..	1	..	..	..	..	..	..	..	..	..	..	..	8	21	110
56	62	2	..	..	..	9	2	1	..	..	..	..	..	..	..	2	..	151	151	111
																				112
75	16	..	..	..	..	22	46	..	..	..	..	..	..	..	..	1	..	111	207	113
86	82	..	..	..	..	16	4	10	18	1	..	5	..	..	..	10	1	157	200	114
58	38	..	..	..	..	27	36	4	4	2	..	2	..	..	..	5	..	263	400	115
68	48	9	5	..	..	104	129	5	3	3	2	6	..	4	4	15	..	352	332	116
52	87	..	..	..	..	5	3	..	..	..	..	1	..	..	..	1	..	113	130	117
																				118
32	62	..	..	..	..	15	11	2	..	..	..	..	..	3	..	5	..	103	125	119
60	66	2	..	..	..	5	2	9	7	..	..	4	..	1	..	12	1	154	227	120
11	16	5	1	..	..	6	6	..	..	..	..	2	2	..	..	..	..	44	50	121
																				122
86	109	1	..	..	..	13	7	7	11	1	..	..	..	..	..	24	1	169	297	123
																				124
67	100	7	..	..	..	5	2	..	..	..	..	1	..	2	..	2	..	120	147	125
																				126
49	54	18	5	..	..	1	..	1	6	..	..	2	..	..	..	2	..	70	153	127
..	..	..	..	..	..	..	..	..	..	..	..	..	..	..	..	..	..	..	2	128
10	16	..	..	..	..	..	..	..	..	..	..	..	..	..	..	..	..	18	14	129
93	47	8	..	..	..	21	22	..	..	..	..	4	..	20	..	12	2	413	708	130
68	65	4	1	..	..	19	23	..	1	..	..	17	1	..	..	6	..	283	539	131
175	180	7	6	..	..	22	31	3	..	..	..	..	..	..	..	13	5	226	246	132
31	8	24	1	..	..	37	7	9	..	..	..	3	4	..	..	7	..	226	508	133
108	86	62	25	..	..	68	77	2	2	..	..	4	..	1	..	14	..	318	568	134
94	71	6	..	..	..	67	68	..	..	12	..	7	1	..	..	21	1	330	356	135
264	170	16	..	..	..	253	217	80	3	9	..	73	10	29	..	139	11	991	1,656	136
10	4	..	..	..	..	4	7	..	..	..	..	..	..	..	..	..	..	51	67	137
72	61	..	..	..	..	3	4	1	..	..	..	..	..	..	..	4	..	204	178	138
20	10	3	1	..	..	11	25	5	..	2	..	3	1	2	..	3	..	130	169	139
176	139	42	6	..	..	78	133	8	..	..	..	6	..	8	..	24	9	372	428	140
111	71	19	..	..	..	97	137	2	..	1	..	1	2	..	..	12	..	201	492	141
39	11	7	..	..	..	159	189	11	..	..	..	4	2	1	..	18	4	431	760	142
60	51	2	..	..	..	13	42	1	1	..	..	..	..	..	..	4	2	157	238	143
41	20	..	..	..	..	7	4	..	..	..	..	..	..	1	..	3	..	163	264	144
26	23	11	11	..	..	..	..	..	..	..	..	..	..	..	..	2	..	130	154	145
78	43	10	..	..	..	103	148	6	..	3	..	1	1	1	..	14	2	303	345	146
41	17	..	..	..	..	34	22	13	..	..	..	4	..	..	..	18	1	253	526	147
129	92	17	..	..	..	64	39	7	5	..	..	2	..	1	..	21	..	357	499	148
74	55	6	..	..	..	81	140	12	..	1	..	21	5	4	..	29	4	291	370	149
38	27	..	..	..	..	21	25	13	..	..	..	1	..	..	..	33	..	220	451	150
28	16	..	..	..	..	30	30	1	..	..	..	..	..	..	..	6	1	173	173	151
112	123	2	..	..	..	74	69	1	..	..	..	1	1	..	1	9	1	246	286	152
69	94	6	..	..	..	12	23	11	..	2	..	4	..	..	..	28	1	261	347	153
41	16	7	..	..	..	188	148	10	..	1	..	6	..	..	..	16	1	478	780	154
46	24	..	..	..	..	13	8	2	..	..	..	..	1	1	..	5	..	98	234	155

PRIMARY CENSUS ABSTRACT

Location code	Village/Town/ Ward/Block		Area in km² /acres	Occupied residential houses	No. of households	Total population (including institutional and houseless population)			Scheduled castes		Scheduled tribes		Literate and educated persons		WORKERS: Total workers (I—IX)		WORKERS: I Cultivators	
						P	M	F	M	F	M	F	M	F	M	F	M	F
(1)	(2)		(3)	(4)	(5)	(6)	(7)	(8)	(9)	(10)	(11)	(12)	(13)	(14)	(15)	(16)	(17)	(18)
			acres			RURAL AREAS												
156	Sirpur	..	1,394	262	287	1,407	701	706	10	9	..	..	410	194	399	310	226	139
157	Chhipiya	..	1,860	284	90	2,785	1,397	1,388	161	119	..	..	437	123	870	578	513	276
*158	Birsi (A)	..	1,000	339	378	1,616	797	819	10	13	..	..	365	125	468	369	293	176
	Birsi Camp	..		721	842	3,683	1,861	1,822	..	..	..	..	377	130	55	9	..	..
159	Murpar	..	578	136	140	770	374	396	..	..	..	..	205	51	243	232	132	141
160	Pipartola	..	317	43	51	299	159	140	..	..	..	..	75	19	92	52	64	12
161	Giroli	..	508	189	240	1,253	636	617	52	50	..	..	242	72	369	191	187	70
162	Rawanwadi	..	1,048	237	270	1,266	632	634	51	54	..	..	436	156	361	225	202	131
163	Chargaon	..	1,317	235	245	1,415	692	723	..	..	..	..	413	168	382	298	192	158
164	Mogra	..	1,121	199	209	1,078	529	549	28	26	..	..	250	55	324	162	226	113
165	Paraswada	..	527	270	341	1,666	837	829	..	..	..	..	340	97	481	347	280	208
166	Baniyatola	..	500	28	30	252	126	126	17	22	..	..	59	11	81	81	70	63
167	Dhapewada	..	2,935	597	614	3,121	1,568	1,553	96	86	..	..	843	289	920	888	489	502
168	Nawegaon	..	2,987	296	344	1,562	775	787	5	2	..	..	367	130	453	477	271	325
169	Raipur	..	1,335	211	227	1,010	510	500	6	8	..	..	180	45	339	289	152	126
170	Bhadutola	..	341	40	40	183	96	87	9	7	..	..	30	1	60	48	41	43
171	Kanhartola	..	369	92	93	428	220	208	8	9	..	..	106	43	142	113	82	84
172	Lahitola	..	359	104	104	515	271	244	38	29	..	..	151	59	177	118	116	101
173	Lohara	..	1,795	242	258	1,227	628	599	6	5	..	..	283	58	303	126	265	25
174	Ghiwari	..	1,680	288	320	1,766	879	887	37	36	..	..	441	80	527	507	408	376
175	Sawari	..	2,703	493	550	2,925	1,477	1,448	49	57	..	..	773	432	884	619	476	347
176	Ariuni	..	962	254	255	1,245	633	612	24	20	..	..	320	158	389	272	225	143
177	Zimili	..	2,465	192	194	1,051	535	516	..	..	..	..	184	63	317	257	202	124
178	Ghattemni	..	2,323	365	368	1,929	967	962	25	26	..	..	402	118	555	519	356	344
179	Palatola	..	149	19	19	124	63	61	..	..	..	..	34	14	32	33	31	33
180	Sonpuri	..	1,233	119	122	531	252	279	4	4	..	..	130	34	156	163	70	20
181	Nilgondi	..	1,032	176	185	836	424	412	..	..	..	..	180	38	282	244	120	99
182	Ratnara	..	1,345	429	438	2,313	1,129	1,184	55	47	..	..	379	116	708	644	451	449
183	Pandharbodi	..	1,351	551	551	2,774	1,432	1,342	106	74	..	..	577	200	775	708	377	383
184	Nawegaon	..	431	109	189	761	377	384	..	..	..	..	193	57	221	121	102	42
185	Nawatola	..	186	23	24	151	84	67	..	..	..	..	42	17	48	10	37	7
186	Khatiya	..	1,443	475	498	2,240	1,108	1,132	21	10	..	..	517	123	627	504	232	150
*187	Birsi (B)	..	1,169	189	215	1,054	497	557	3	5	..	..	276	86	300	231	177	109
188	Wadad	..	2,412	341	342	1,763	881	882	56	63	..	..	585	208	488	174	268	7
189	Kohako	..	1,237	119	120	613	318	295	3	2	..	..	104	31	169	148	122	106
190	Ambhora	..	1,356	256	272	2,011	1,023	988	37	36	..	..	367	120	584	206	318	109
191	Kamtha	..	2,482	406	561	3,031	1,544	1,487	..	..	..	..	654	228	886	692	375	278
192	Panjara	..	1,347	306	345	1,770	854	916	8	3	..	..	338	80	502	555	289	318
193	Jartal	..	551	23	23	114	53	61	..	..	..	..	16	8	26	34	24	29
194	Saitola	..	397	26	36	192	92	100	..	..	..	..	35	9	47	61	40	54
195	Jabartola	..	657	116	153	743	369	374	53	52	..	..	190	69	212	114	85	10
196	Nagara	..	3,320	770	854	4,591	2,319	2,272	60	55	..	..	1,229	227	1,385	1,232	654	680
197	Watana	..	1,145	245	273	1,369	685	684	61	52	..	..	359	147	407	345	171	141
198	Mundipar	..	852	94	127	804	433	371	..	..	..	..	211	70	211	209	128	153
199	Boda	..	753	138	138	706	352	354	12	12	..	..	139	36	215	199	132	117
200	Girola (Lanji)	..	2,209	339	449	2,283	1,130	1,153	45	44	..	..	521	138	688	655	477	511
201	Karutola	..	298	87	88	472	233	239	22	20	..	..	133	36	120	92	77	51
202	Zalutola	..	548	107	107	501	235	266	10	16	..	..	151	56	139	136	46	61
203	Khatitola	..	748	112	115	547	278	269	34	33	..	..	166	51	148	147	68	78
204	Bhanpur	..	985	325	325	1,529	747	782	4	6	..	..	399	147	444	228	206	38
205	Hiwara	..	1,152	242	245	1,254	610	644	38	35	..	..	288	93	361	374	168	216
206	Barbaspura	..	998	183	203	1,105	548	557	46	71	..	..	293	99	335	323	178	186
207	Takari	..	478	116	128	703	352	351	1	..	..	..	193	62	189	43	122	2
208	Pardibandha	..	1,587	233	234	1,139	581	558	7	5	..	..	267	91	333	282	204	168
209	Sejgaon	..	1,009	151	151	735	348	387	36	43	..	..	145	53	210	61	129	8
210	Kudwo (1)	..	2,120	563	563	2,892	1,461	1,431	58	56	..	..	834	287	772	570	289	206
	KUDWO (2)	..	..	INCLUDED IN URBAN AREA IV														
211	Katangikala (1)		1,832	586	690	3,549	1,776	1,773	35	32	..	..	1,022	351	1,011	763	297	271
	KATANGIKALA (2)		..	INCLUDED IN URBAN AREA IV														
212	Mundipar	..	1,153	197	197	915	453	462	73	70	..	..	202	87	265	159	98	38
213	Kindgipar	..	1,556	98	108	558	296	262	2	3	..	..	111	37	162	93	104	46
214	Dongargaon	..	1,150	252	259	1,265	641	624	47	51	..	..	298	94	382	324	191	171
215	Fattepur	..	1,312	176	176	822	397	425	12	4	..	..	178	..	226	142	119	76
216	Dhakani	..	1,512	360	393	1,845	917	928	180	183	..	..	501	187	546	529	249	231
217	Nangpura (1)		716	379	435	2,142	1,053	1,089	152	167	..	..	533	202	540	442	186	80
	NANGPURA (2)		..	INCLUDED IN URBAN AREA IV														
218	Kharra	..	3,116	159	159	784	401	383	..	..	..	..	128	118	232	220	130	6
218-A	GONDIA	..	..	URBAN AREA IV														
218-B	GONDIA KH.	..	..	INCLUDED IN URBAN AREA IV														
219	Chutiya	..	3,210	470	484	2,534	1,261	1,273	103	108	..	..	590	199	733	523	418	251
220	Pindkepar (1)		1,182	212	281	1,431	713	718	28	34	..	..	354	99	385	422	166	206
	PINDKEPAR (2)		..	INCLUDED IN URBAN AREA IV														
221	Fulchur	..	1,826	733	822	3,923	1,938	1,985	193	209	..	..	1,117	515	1,095	577	324	163
222	Nawargaon Kala	..	1,445	299	356	1,734	868	866	8	6	..	..	372	106	519	272	241	28
223	Asoli	..	1,622	629	631	2,573	1,297	1,276	21	15	..	..	537	230	761	730	410	347
224	Karanji	..	1,574	330	341	1,723	850	873	63	75	..	..	388	214	539	486	325	315
225	Temni	..	1,211	232	278	1,359	691	668	9	3	..	..	385	139	415	401	247	274
226	Grri	..	1,612	305	320	1,784	900	884	19	14	..	..	396	109	524	297	370	193
227	Katurli	..	970	334	343	1,776	921	855	8	3	..	..	559	133	485	224	303	71
228	Chulod	..	2,005	333	400	2,009	1,018	991	..	..	..	..	506	175	598	430	286	247
229	Nawargaon Kh.	..	834	228	247	1,221	576	645	18	20	..	..	318	256	341	394	184	215
230	Suplipar	..	1,581	219	220	1,545	771	774	30	27	..	..	361	147	452	399	222	189

WORKERS																			
II Agricultural labourers		III Livestock, orchards, etc.		IV Mining, quarrying		V Manufacturing etc.				VI Construction		VII Trade and commerce		VIII Transport, storage and communications		IX Other services		X Non-workers		Location code
						Household industry		Other than household industry												
M	F	M	F	M	F	M	F	M	F	M	F	M	F	M	F	M	F	M	F	
(19)	(20)	(21)	(22)	(23)	(24)	(25)	(26)	(27)	(28)	(29)	(30)	(31)	(32)	(33)	(34)	(35)	(36)	(37)	(38)	(1)
RURAL AREAS																				
39	26	4	..	..	..	106	140	..	..	..	..	9	4	..	..	15	1	302	396	156
260	201	7	4	..	..	66	94	10	3	..	..	3	..	..	..	11	..	527	810	157
74	59	..	..	..	..	72	133	3	..	..	..	1	1	2	..	23	..	329	450	158
..	..	5	..	..	..	10	4	..	..	2	..	5	..	..	..	33	5	1,806	1,813	
22	16	4	..	..	..	57	75	3	..	5	..	15	..	2	..	3	..	131	164	159
2	..	..	..	..	..	15	39	1	..	..	..	1	..	..	..	9	1	67	88	160
77	23	2	..	..	..	60	97	19	1	..	..	6	..	..	..	18	..	267	426	161
18	7	6	..	..	..	52	76	30	5	3	..	12	..	1	..	37	6	271	409	162
48	42	5	..	..	..	89	94	5	..	2	..	10	..	..	..	31	4	310	425	163
50	12	11	3	..	..	14	32	..	..	..	..	5	..	..	..	18	2	205	387	164
90	62	20	10	..	..	53	64	2	..	..	..	9	1	1	..	26	2	356	482	165
10	11	..	..	..	..	1	7	..	..	..	..	..	..	..	..	..	..	45	45	166
185	135	6	..	..	..	161	246	..	..	7	..	13	1	5	..	54	4	648	665	167
97	95	3	..	..	..	42	54	5	..	1	..	9	1	..	..	25	2	322	310	168
80	49	9	..	..	..	35	60	42	52	5	..	5	2	..	..	11	..	171	211	169
7	2	1	..	..	..	..	2	1	1	..	..	6	..	..	..	4	..	36	39	170
14	17	3	..	..	..	17	12	8	..	..	..	1	..	..	..	17	..	78	95	171
19	13	2	..	..	..	27	4	2	..	1	..	..	..	..	..	10	..	94	126	172
50	57	4	..	..	..	58	41	3	..	..	..	6	3	..	..	7	..	235	473	173
42	9	7	..	..	..	55	122	3	..	..	..	1	..	3	..	8	..	352	380	174
117	38	5	2	..	..	199	228	17	..	..	..	31	3	..	..	39	1	593	829	175
64	75	11	2	..	..	37	34	1	..	30	18	5	..	3	..	13	..	244	340	176
83	122	3	..	..	..	3	..	13	11	..	..	5	..	3	..	6	..	218	259	177
146	134	..	..	..	..	25	41	4	..	2	..	9	..	..	..	13	..	412	443	178
..	..	..	..	..	..	..	..	..	..	..	..	..	..	..	..	1	..	31	28	179
34	56	4	..	..	..	28	87	7	..	..	..	2	..	..	..	11	..	96	116	180
33	41	3	2	..	..	41	89	56	12	..	..	5	..	19	..	14	1	142	168	181
114	89	6	..	..	..	69	94	12	8	6	..	5	1	2	..	43	3	421	540	182
109	50	7	..	..	..	184	264	27	7	1	..	25	2	..	..	45	2	657	634	183
48	21	10	..	..	..	42	58	1	..	..	..	4	..	1	..	13	..	156	263	184
8	3	..	..	..	..	1	..	2	..	..	..	..	..	..	..	..	..	36	57	185
184	195	1	..	..	..	83	85	5	..	83	74	11	..	..	..	28	..	481	628	186
59	41	6	1	..	..	40	76	..	..	..	..	1	..	1	..	16	4	197	326	187
112	33	2	..	..	..	60	131	10	..	1	..	5	3	..	..	30	..	393	708	188
31	22	4	1	..	..	6	10	4	9	..	..	..	..	..	..	2	..	149	147	189
130	52	6	..	..	..	97	45	9	..	7	..	8	..	..	..	9	..	439	782	190
302	292	7	..	..	..	89	80	24	16	21	..	14	1	4	..	50	25	658	795	191
113	88	6	1	..	..	69	146	5	..	2	..	7	..	..	..	11	2	352	361	192
..	4	..	..	..	..	1	1	1	..	..	..	..	..	..	..	..	..	27	27	193
5	6	..	..	..	..	1	1	1	..	..	..	..	..	..	..	..	..	45	39	194
24	5	1	..	..	..	68	99	11	..	1	..	2	..	5	..	15	..	157	260	195
231	173	25	1	..	..	176	374	92	1	41	1	54	1	22	..	90	1	934	1,040	196
90	67	30	1	..	..	62	116	7	1	1	..	13	17	3	..	30	2	278	339	197
57	44	..	..	..	..	12	12	1	..	..	..	..	..	..	..	13	..	222	162	198
39	33	6	1	..	..	28	43	3	..	..	..	3	..	..	1	4	4	137	155	199
116	96	6	..	..	..	44	44	..	..	4	..	8	2	5	..	28	2	442	498	200
17	13	2	..	..	..	18	27	..	..	1	..	..	..	..	..	5	1	113	147	201
27	16	6	..	..	..	50	59	1	..	..	..	..	..	1	..	8	..	96	130	202
31	17	11	..	..	..	29	52	1	..	..	..	..	..	3	..	5	..	130	122	203
122	91	20	2	..	..	23	17	34	75	3	..	4	1	..	..	32	4	303	554	204
58	31	4	..	..	..	93	123	21	1	3	..	6	2	..	..	8	1	249	270	205
93	88	..	..	..	..	41	49	7	..	1	..	5	..	3	..	7	..	213	234	206
41	24	1	..	..	..	3	..	11	17	2	..	..	..	..	..	9	..	163	308	207
55	23	7	..	..	..	52	91	..	..	..	..	9	..	1	..	5	..	248	276	208
27	9	4	..	..	..	42	41	1	1	1	..	1	1	..	..	5	1	138	326	209
134	65	19	1	..	..	115	143	122	138	3	..	38	6	11	..	41	11	689	861	210
238	241	39	9	1	..	119	192	125	25	23	5	66	10	25	4	78	6	765	1,010	211
49	25	15	1	1	..	45	48	36	42	4	..	6	3	2	..	9	2	188	303	212
41	18	3	1	..	..	5	24	2	..	2	..	2	4	1	..	2	..	134	169	213
100	45	13	1	..	..	55	103	..	..	..	..	5	..	2	2	16	2	259	300	214
34	18	3	..	..	..	50	48	..	..	..	..	2	..	16	..	2	..	171	283	215
103	105	20	1	..	..	83	181	37	5	5	..	12	1	8	..	29	5	371	399	216
63	32	22	..	..	..	120	302	68	12	6	1	22	3	10	2	43	10	513	647	217
67	130	..	..	..	..	4	54	16	29	3	..	..	..	12	1	..	..	169	163	218
																				218-A
																				218-B
137	79	14	4	..	..	113	161	17	19	1	..	8	..	12	9	13	..	528	750	219
101	85	2	..	..	..	64	126	17	2	11	..	12	..	5	..	7	3	328	296	220
184	69	13	..	..	..	195	299	154	24	36	13	63	6	58	..	68	3	843	1,408	221
65	9	13	3	..	..	137	218	26	8	6	..	8	1	3	..	20	5	349	594	222
170	205	5	..	..	..	27	30	113	134	3	2	5	..	4	..	24	3	536	546	223
74	48	34	19	..	..	57	65	31	36	3	..	6	..	..	..	9	3	311	387	224
58	36	6	..	2	..	42	64	29	24	3	1	2	2	7	..	19	..	276	267	225
48	26	7	..	..	..	37	37	44	40	5	..	3	1	..	..	10	..	376	587	226
67	43	14	..	..	..	61	87	12	20	4	1	5	..	3	2	16	..	436	631	227
125	86	7	..	..	..	87	84	18	..	8	..	25	12	15	..	27	1	420	561	228
60	53	..	..	..	..	61	101	14	20	1	1	4	2	..	..	17	2	235	251	229
106	111	13	..	..	..	29	26	49	68	8	2	8	1	..	..	17	2	319	375	230

PRIMARY CENSUS ABSTRACT

Location code	Village/Town/ Ward/Block		Area in km² /acres	Occupied residential houses	No. of households	Total population (including institutional and houseless population)			Scheduled castes		Scheduled tribes		Literate and educated persons		WORKERS: Total workers (I—IX)		WORKERS: I Cultivators	
						P	M	F	M	F	M	F	M	F	M	F	M	F
(1)	(2)		(3)	(4)	(5)	(6)	(7)	(8)	(9)	(10)	(11)	(12)	(13)	(14)	(15)	(16)	(17)	(18)
								RURAL AREAS										
			acres															
231	Morwahi	..	1,561	264	264	1,377	694	683	..	..	..	..	324	109	416	378	289	286
232	Khamari	..	3,587	676	923	4,750	2,370	2,380	56	54	..	..	1,167	370	1,330	1,098	705	732
233	Dattora	..	1,717	421	430	2,135	1,052	1,083	8	13	..	..	485	143	638	564	355	311
234	Sitepar	..	1,773	362	362	1,903	971	932	30	24	..	..	454	127	475	550	308	449
235	Dongargaon	..	749	128	134	669	348	321	5	2	..	..	170	82	207	123	107	41
236	Gudama	..	1,642	322	331	1,726	861	865	15	21	..	..	422	173	462	317	277	195
237	Basipar	..	1,013	56	75	419	208	211	..	..	..	..	90	25	132	90	82	66
238	Landezari	..	986	107	107	534	256	278	..	..	..	..	76	16	156	170	119	139
239	Rapewada	..	1,361	236	271	1,395	724	671	34	31	..	..	388	164	426	416	283	310
240	Karanja	..	1,922	549	549	2,707	1,357	1,350	15	21	..	..	889	286	777	769	381	420
241	Adasi	..	2,762	450	630	3,095	1,546	1,549	71	58	..	..	754	272	891	887	470	532
242	Bhajipar	..	1,139	174	237	1,205	592	613	49	61	..	..	240	87	350	367	237	266
243	Pangadi	..	3,446	36	36	175	98	77	98	77	..	..	4	..	57	50	37	38
244	Gondekhari	..	607	138	143	658	323	335	36	36	..	..	155	54	204	202	86	91
245	Dawwa	..	1,431	242	278	1,593	773	820	6	7	..	..	394	178	416	291	254	192
246	Tumkheda Kh.	..	1,445	406	432	2,208	1,128	1,080	84	74	..	..	552	145	641	653	341	370
247	Shaharwani	..	1,860	377	401	2,008	1,022	986	26	24	..	..	533	209	601	472	377	250
248	Tumkheda Bk.	..	1,360	362	377	1,744	891	853	..	..	..	..	301	109	529	307	219	201
249	Chikhalbondi	..	2,099	287	410	2,118	1,081	1,037	32	35	..	..	450	153	627	369	385	245
250	*Girola*	..	1,769	*Uninhabited*														
251	Tanda	..	1,642	385	399	2,083	1,047	1,036	52	47	..	..	572	243	581	519	352	345
252	Sonegaon	..	1,817	184	187	855	423	432	27	26	..	..	190	58	263	243	147	160
253	Kawlewada	..	1,995	437	453	2,658	1,331	1,327	95	96	..	..	538	253	765	589	457	355
254	Satwa	..	531	142	148	785	407	378	31	44	..	..	188	65	220	180	149	113
255	Gaukhaira	..	1,196	410	453	2,302	1,114	1,188	382	408	..	..	570	247	608	499	280	225
256	Khurshipar	..	1,622	262	346	1,763	902	861	45	44	..	..	426	132	533	482	334	322
257	Chichgaon	..	1,235	239	265	1,593	789	804	101	111	..	..	409	141	455	453	261	294
258	Hirdamali	..	1,506	285	353	1,842	954	888	108	118	..	..	484	245	527	490	307	296
259	Mohagaon Bk.	..	2,445	561	571	3,028	1,515	1,513	125	121	..	..	727	292	911	583	543	324
260	Dahegaon	..	942	227	283	1,471	696	775	29	36	..	..	388	167	436	451	315	342
261	Nawargaon	..	1,387	28	28	142	73	69	7	5	..	..	41	5	46	39	30	27
262	Purgaon	..	1,238	268	268	1,556	768	788	14	18	..	..	436	169	435	375	232	172
263	Bargaon	..	982	315	352	1,771	871	900	85	84	..	..	372	129	511	481	223	259
264	Dawdipar	..	1,025	235	244	1,256	625	631	86	92	..	..	396	167	347	316	238	238
265	Bagodbandh	..	2,527	52	52	311	151	160	6	11	..	..	79	27	87	79	45	48
266	Bagholi	..	817	150	150	764	375	389	..	..	..	..	155	70	213	183	146	111
267	Silegaon	..	819	406	429	1,229	602	627	35	41	..	..	326	303	347	71	209	5
268	Goregaon	..	2,421	581	831	4,257	2,150	2,107	258	273	..	..	1,293	673	1,171	760	419	333
269	Zanjya	..	874	152	206	1,061	520	541	2	1	..	..	254	96	302	198	165	88
270	Khadipar	..	875	190	204	999	479	520	217	243	..	..	285	107	285	311	178	199
271	Kurhadi	..	1,732	437	478	2,462	1,223	1,239	101	95	..	..	759	388	650	206	305	39
272	Bote	..	1,373	340	377	1,912	934	978	118	132	..	..	493	200	570	573	343	374
273	Soni	..	2,946	495	574	2,835	1,397	1,438	90	109	..	..	766	303	827	752	575	564
274	Tinezari	..	1,456	220	244	1,195	574	621	53	63	..	..	262	94	331	380	232	286
275	Pathari	..	2,161	553	634	3,302	1,619	1,683	66	77	..	..	842	304	956	954	539	551
276	Katangi Bk.	..	2,107	376	404	1,968	948	1,020	..	..	..	..	501	213	576	540	337	343
277	Ghoti	..	1,586	363	560	2,477	1,244	1,233	108	103	..	..	716	234	733	515	374	245
278	Asolpani	..	2,031	97	104	475	252	223	10	14	..	..	38	10	154	147	112	106
279	Mhasgaon	..	2,047	442	457	2,369	1,215	1,154	9	7	..	..	640	272	688	664	424	431
280	Salangtola	..	173	32	41	270	141	129	..	..	..	..	78	32	85	66	58	51
281	Saitola	..	134	27	30	88	47	41	3	1	..	..	22	9	30	5	16	..
282	Pindkepar	..	3,163	232	232	1,164	591	573	62	61	..	..	237	75	357	306	225	214
283	Chilhati	..	1,599	217	217	1,103	542	561	38	33	..	..	271	125	315	260	217	172
284	Ambetalao	..	1,005	196	201	1,024	525	499	9	12	..	..	325	93	309	278	228	217
285	Balunda	..	3,022	146	154	864	415	449	17	17	..	..	194	54	260	263	125	88
286	Bhadanga	..	1,323	409	490	2,534	1,250	1,284	157	160	..	..	627	273	719	760	458	519
287	Hirapur	..	3,468	230	314	1,744	857	887	63	77	..	..	417	183	475	486	333	355
288	Kamargaon	..	1,359	235	280	1,511	745	766	93	85	..	..	404	172	424	447	252	294
289	Babai	..	1,037	207	223	1,152	569	583	..	..	..	..	289	119	339	312	195	197
290	Gidhadi	..	1,920	468	475	2,312	1,163	1,149	153	157	..	..	657	269	691	628	433	427
291	Kalimati	..	1,943	382	385	1,888	930	958	16	16	..	..	455	189	560	532	372	365
292	Albedar	..	951	1	3	5	3	2	..	..	..	..	1	..	2	..	..	..
293	Malpuri	..	5,110	186	202	1,165	587	578	86	70	..	..	248	82	325	349	212	236
294	Mohadi	..	1,062	366	370	1,856	946	910	32	38	..	..	491	204	584	500	307	302
295	Mundipar	..	3,146	353	509	2,422	1,201	1,221	119	120	..	..	623	263	691	636	334	381
296	Kopitola	..	465	48	49	255	132	123	10	7	..	..	65	22	73	61	66	55
297	Garada	..	2,087	23	23	122	64	58	..	..	..	..	27	14	46	40	25	23
298	Palewada	..	2,890	221	225	1,097	559	538	88	79	..	..	264	84	328	312	187	199
299	Mundharitola	..	208	11	11	81	41	40	..	..	..	..	18	9	25	20	14	8
300	Bamhani	..	1,018	242	242	1,328	640	688	18	20	..	..	273	106	393	370	221	228
301	Jambhurpani	..	693	25	32	147	67	80	..	..	..	..	36	26	51	36	21	15
302	Kalpathri	..	1,198	166	166	943	443	500	4	13	..	..	254	66	276	268	217	228
303	Akotola	..	177	39	39	233	116	117	6	5	..	..	50	13	63	57	51	50
304	Chopa	..	629	175	200	1,041	539	502	20	16	..	..	250	248	305	282	179	198
305	Tumsar	..	2,589	345	369	1,825	903	922	63	61	..	..	372	142	541	516	384	387
306	Chimantola	..	174	28	29	145	67	78	..	..	..	..	43	14	43	41	40	39
307	Sondalagondi	..	787	8	9	53	21	32	..	..	..	..	8	2	16	17	15	17
308	Ghumarra	..	1,497	195	258	1,333	637	696	74	100	..	..	336	167	375	387	221	256
309	Kanhartola (Chopa)		161	15	15	89	46	43	..	..	..	..	11	3	27	17	20	13
310	Kanhartola (Changotola).	..	155	42	42	230	112	118	..	..	..	..	56	20	60	56	26	35

WORKERS																				
II Agricultural labourers		III Livestock, orchards, etc.		IV Mining, quarrying		V Manufacturing etc.				VI Construction		VII Trade and commerce		VIII Transport, storage and communications		IX Other services		X Non-workers		Location code
						Household industry		Other than household industry												
M	F	M	F	M	F	M	F	M	F	M	F	M	F	M	F	M	F	M	F	
(19)	(20)	(21)	(22)	(23)	(24)	(25)	(26)	(27)	(28)	(29)	(30)	(31)	(32)	(33)	(34)	(35)	(36)	(37)	(38)	(1)
RURAL AREAS																				
33	22	13	..	..	..	5	2	56	67	..	..	..	1	6	..	14	..	278	305	231
189	113	19	1	..	..	155	187	46	25	4	1	26	3	112	34	74	2	1,040	1,282	232
98	67	4	..	..	..	110	181	7	..	17	..	13	..	5	..	29	5	414	519	233
59	39	8	4	..	..	64	52	12	13	1	..	5	1	..	..	18	2	496	382	234
68	28	1	..	..	..	16	31	6	22	2	1	1	..	..	..	6	..	141	198	235
71	77	1	..	..	..	18	10	24	35	18	..	8	..	23	..	22	..	399	548	236
22	10	1	..	..	..	..	4	5	7	..	..	1	3	16	..	5	..	76	121	237
27	30	..	..	..	..	3	..	..	..	3	..	1	1	..	..	3	..	100	108	238
26	73	10	..	..	..	18	14	14	12	5	4	7	1	3	..	60	2	298	255	239
135	115	17	..	1	..	89	172	56	59	4	..	27	1	34	..	33	2	580	581	240
145	142	17	3	..	..	76	69	122	135	4	..	13	4	6	..	38	2	655	662	241
55	40	2	..	..	..	39	60	..	..	3	1	3	..	..	..	11	..	242	246	242
19	12	..	..	1	..	..	..	..	..	..	..	..	..	..	..	..	..	41	27	243
44	30	7	1	..	..	6	3	43	70	..	..	7	5	..	..	11	2	119	133	244
105	83	2	..	..	..	14	11	3	..	..	..	6	3	..	..	32	2	357	529	245
64	43	17	..	..	..	45	64	116	175	2	..	16	..	11	..	29	1	487	427	246
108	74	4	1	..	..	72	129	2	6	..	..	11	11	..	..	27	1	421	514	247
96	73	22	..	..	..	128	122	10	..	8	..	9	..	11	..	26	1	362	456	248
102	54	15	1	..	..	66	53	1	..	10	..	12	15	2	..	34	1	454	668	249
																				250
85	71	35	..	..	..	61	58	17	40	1	..	3	2	..	..	27	3	466	517	251
79	58	5	..	..	..	6	2	10	23	..	..	7	..	..	..	9	..	160	189	252
115	56	8	..	..	..	126	151	10	18	2	1	6	2	1	..	40	6	566	738	253
30	17	2	..	..	..	22	47	..	..	..	..	6	2	..	..	11	1	187	198	254
88	38	4	..	..	..	165	231	32	1	..	..	16	..	3	..	20	4	506	689	255
70	30	6	..	..	..	34	38	76	92	..	..	2	..	1	..	10	..	369	379	256
103	78	3	..	..	..	48	53	9	28	1	..	7	..	1	..	22	..	334	351	257
117	111	5	..	..	..	16	23	53	58	..	..	6	2	2	..	21	..	427	398	258
187	94	13	..	..	..	85	111	40	52	8	1	4	..	1	..	30	1	604	930	259
56	40	..	..	..	..	29	61	18	1	1	..	3	..	1	..	13	7	260	324	260
8	7	..	..	..	..	..	..	..	..	..	..	..	..	..	..	8	5	27	30	261
90	63	5	..	..	..	32	52	61	87	..	..	3	1	..	..	12	..	333	413	262
170	110	11	2	..	..	84	107	2	..	..	..	5	..	..	..	16	3	360	419	263
52	46	1	..	..	..	10	8	21	22	..	..	3	..	..	..	22	2	278	315	264
31	24	2	..	..	..	2	..	..	..	..	..	..	..	1	..	6	7	64	81	265
36	15	..	..	..	..	25	55	1	..	..	..	..	..	..	..	5	2	162	206	266
53	2	9	..	..	..	3	..	57	63	..	..	3	1	..	..	13	..	255	556	267
261	219	35	1	..	..	92	63	104	118	8	..	59	6	20	..	173	20	979	1,347	268
91	27	2	..	..	..	29	56	4	24	..	..	2	2	..	..	9	1	218	343	269
62	52	..	..	..	..	36	59	..	..	..	..	2	..	..	..	7	1	194	209	270
147	52	9	..	..	..	99	107	15	..	..	..	24	2	1	..	50	6	573	1,033	271
67	39	6	..	..	..	53	73	63	83	1	..	10	1	1	..	26	3	364	495	272
138	111	5	..	..	..	40	47	20	27	..	..	3	2	1	..	27	1	570	686	273
56	54	6	..	..	..	5	1	16	38	..	..	5	..	..	..	11	1	243	241	274
240	193	18	..	..	..	83	166	22	38	1	..	16	..	1	..	36	6	663	729	275
149	148	2	..	..	..	59	47	..	..	..	..	5	1	..	..	24	1	372	480	276
161	109	11	..	..	..	144	159	11	..	4	..	5	..	3	..	20	2	511	718	277
40	41	1	..	..	..	1	..	..	..	..	..	..	..	..	..	..	..	98	96	278
185	157	1	2	..	..	32	63	4	5	..	..	3	1	..	..	39	5	527	490	279
12	13	..	..	..	..	9	2	..	..	..	..	..	..	..	..	6	..	56	63	280
12	4	..	..	..	..	..	..	2	1	..	..	..	..	..	..	..	..	17	36	281
112	90	..	..	..	..	5	2	..	..	..	..	5	..	..	..	10	..	234	267	282
57	62	..	..	..	..	31	24	..	..	..	..	..	..	..	..	10	2	227	301	283
38	38	..	..	..	..	29	20	5	3	..	..	..	..	..	..	9	..	216	221	284
130	173	..	..	..	..	..	1	1	1	1	..	1	..	..	..	2	..	155	186	285
163	157	3	..	..	..	43	47	25	37	1	..	..	..	..	..	26	..	531	524	286
106	114	5	..	..	..	8	11	2	1	..	..	4	..	..	..	17	5	382	401	287
103	107	1	..	..	..	23	14	15	29	..	..	3	2	..	..	27	1	321	319	288
115	92	..	..	..	..	7	5	7	18	..	..	..	..	..	..	15	..	230	271	289
113	82	8	..	..	..	86	114	10	..	4	..	4	..	1	..	32	5	472	521	290
93	77	6	3	..	..	75	83	..	2	..	..	1	..	..	..	13	2	370	426	291
..	..	..	..	..	..	..	..	..	..	..	..	..	..	..	..	2	..	1	2	292
105	109	..	..	..	..	..	..	3	4	..	..	1	..	..	..	4	..	262	229	293
218	175	3	..	..	..	11	19	9	3	2	..	4	1	..	..	30	..	362	410	294
145	112	21	2	1	..	84	116	25	17	5	..	20	..	..	..	56	8	510	585	295
4	2	2	..	..	..	..	3	..	1	..	..	..	..	..	..	1	..	59	62	296
19	17	..	..	..	..	1	..	..	..	..	..	..	..	..	..	1	..	18	18	297
66	40	4	..	..	..	10	19	50	54	1	..	3	..	..	..	7	..	231	226	298
11	12	..	..	..	..	..	..	..	..	..	..	..	..	..	..	..	..	16	20	299
91	78	..	..	..	..	22	13	32	46	4	..	1	..	..	..	22	5	247	318	300
29	21	..	..	..	..	..	..	..	..	..	..	..	..	..	..	1	..	16	44	301
33	27	..	..	..	..	13	9	..	..	..	..	..	2	..	..	13	2	167	232	302
4	1	..	..	..	..	1	3	..	3	..	..	..	..	..	..	7	..	53	60	303
50	56	1	..	..	..	34	24	..	..	..	..	6	2	..	..	35	2	234	220	304
86	108	6	2	..	..	17	15	6	1	2	..	7	3	..	..	33	..	362	406	305
2	2	1	..	..	..	..	..	..	..	..	..	..	..	..	..	..	..	24	37	306
1	..	..	..	..	..	..	..	..	..	..	..	..	..	..	..	..	..	5	15	307
96	92	2	..	..	..	31	34	2	2	..	..	9	2	..	1	14	..	262	309	308
..	..	..	..	..	..	3	4	..	..	..	..	..	..	..	..	4	..	19	26	309
22	21	1	..	..	..	6	..	..	..	..	..	2	..	..	..	3	..	52	62	310

PRIMARY CENSUS ABSTRACT

Location code	Village/Town/ Ward/Block		Area in km²/acres	Occupied residential houses	No. of households	Total population (including institutional and houseless population)			Scheduled castes		Scheduled tribes		Literate and educated persons		WORKERS: Total workers (I—IX)		WORKERS: I Cultivators	
						P	M	F	M	F	M	F	M	F	M	F	M	F
(1)	(2)		(3)	(4)	(5)	(6)	(7)	(8)	(9)	(10)	(11)	(12)	(13)	(14)	(15)	(16)	(17)	(18)
			acres					RURAL AREAS										
311	Hawasitola	..	309	27	27	140	69	71	..	..	..	..	35	2	45	43	33	29
312	Tedhao	..	2,253	244	273	1,939	962	977	35	30	..	..	417	145	520	541	370	415
313	Changotola	..	370	35	49	272	123	149	..	..	..	..	59	27	78	76	60	62
314	Gawaritola	..	380	57	71	444	227	217	4	3	..	..	120	41	120	111	95	102
315	Telankhedi	..	2,323	122	125	669	319	350	12	14	..	..	140	62	206	220	145	172
316	Murdoli	..	2,838	71	91	425	227	198	2	1	..	..	127	26	156	131	96	102
317	Palkheda	..	1,959	106	141	807	410	397	69	74	..	..	116	63	231	214	125	116
318	Tilli Mohagaon	..	769	153	252	1,332	671	661	53	40	..	..	297	99	401	343	255	244
319	*Chichtola*	..	258	*Uninhabited*														
320	Pathantola	..	545	13	14	70	36	34	5	7	..	..	26	2	26	19	24	18
321	Tilli	..	2,506	275	318	1,728	856	872	159	189	..	..	426	143	510	480	299	289
322	Pipartola	..	851	83	91	438	230	208	40	36	..	..	133	47	137	121	80	87
323	Halbitola	..	522	18	23	149	77	72	..	..	..	..	32	4	39	35	33	30
324	Nimba	..	2,600	117	144	777	380	397	54	47	..	..	174	49	218	224	173	180
325	Dodake	..	2,914	51	62	395	195	200	9	8	..	..	95	48	116	129	71	99
326	*Zaliya*	..	2,010	*Uninhabited*														
327	Jambhali	..	3,310	61	75	397	190	207	3	4	..	..	81	22	123	134	86	92
328	*Pangadi*	..	1,539	*Uninhabited*														
329	Albedar	..	946	17	21	111	61	50	..	..	..	..	20	3	43	37	29	29
330	*Maramjoh*	..	2,460	*Uninhabited*														
331	*Rengepar*	..	2,436	*Uninhabited*														
332	*Katalwahi*	..	1,766	*Uninhabited*														
333	Pandharwani	..	1,026	4	7	48	26	22	..	..	..	..	9	..	18	16	18	16
334	Bhosa	..	1,018	192	212	1,151	572	579	4	6	..	..	210	45	338	328	263	241
335	Manekasa	..	1,066	77	79	394	205	189	14	12	..	..	73	15	111	13	74	..
336	Tekari	..	495	80	80	408	203	205	61	62	..	..	99	27	110	4	70	..
337	Mohagaon	..	1,094	159	160	906	451	455	4	7	..	..	238	78	248	213	180	156
338	Kalimati	..	1,583	357	441	2,222	1,156	1,066	111	103	..	..	606	190	688	602	467	430
339	Mundipar	..	1,826	200	276	1,440	730	710	8	6	..	..	343	112	419	127	240	21
340	Nangpura	..	602	122	166	841	428	413	..	..	..	..	186	55	259	199	200	153
341	Nansari	..	589	114	153	765	373	392	12	16	..	..	122	58	226	221	165	161
342	Gosaitola	..	747	73	112	503	253	250	35	33	..	..	123	51	160	129	132	113
343	Kattipar	..	1,021	254	287	2,228	1,136	1,092	28	20	..	..	622	238	678	566	356	325
344	Sarkartola	..	1,185	269	283	1,963	991	972	152	166	..	..	507	159	578	436	253	141
345	Dhamangaon	..	1,005	130	171	918	447	471	47	51	..	..	222	98	259	204	151	117
346	Kikaripar	..	1,942	352	373	1,911	947	964	23	18	..	..	404	135	519	366	305	2
347	Sheoni	..	1,363	252	336	1,758	861	897	80	86	..	..	389	132	489	376	310	217
348	Malhi	..	2,171	243	257	2,022	1,031	991	..	..	..	..	448	170	561	338	365	185
349	Jawri	..	1,118	215	297	1,493	718	775	12	16	..	..	355	125	425	302	253	210
350	Kindagipar	..	880	122	171	936	460	476	..	..	..	..	203	59	282	267	212	192
351	Bangaon	..	653	166	264	1,385	713	672	81	88	..	..	352	151	389	103	166	..
352	Katjambhora	..	1,320	261	261	1,421	704	717	19	11	..	..	316	129	399	408	195	100
353	Nawegaon	..	894	125	159	831	432	399	15	7	..	..	152	42	255	92	194	79
354	Bamhni	..	1,160	187	237	1,232	625	607	24	29	..	..	320	88	357	356	226	176
355	Khedepar	..	1,410	197	216	1,011	518	493	9	11	..	..	198	44	307	141	198	10
356	Pathari	..	775	105	128	682	331	351	9	11	..	..	156	62	193	195	87	5
357	Bothali	..	1,013	198	291	1,420	685	735	17	22	..	..	307	78	442	420	302	281
358	Amgaon	..	3,142	1,124	1,347	7,228	3,703	3,525	201	185	..	..	2,260	944	1,944	692	367	99
359	Manegaon	..	1,672	137	179	962	471	491	32	31	..	..	260	119	281	11	195	..
360	Thana	..	2,363	358	448	2,221	1,104	1,117	20	23	..	..	440	134	657	642	450	463
361	Risama	..	623	609	804	3,556	1,860	1,696	91	96	..	..	1,251	561	965	491	146	197
362	Zaliya	..	1,589	368	368	1,943	970	973	92	80	..	..	438	141	539	527	334	212
363	Latori	..	1,429	269	270	1,442	733	709	5	3	..	..	341	125	404	311	206	198
364	Sonpuri	..	1,762	211	249	1,356	696	660	41	55	..	..	305	72	419	289	255	23
365	Pandhari	..	1,207	113	133	676	331	345	14	9	..	..	165	55	177	133	141	112
366	Gortha	..	1,066	234	235	1,715	852	863	123	108	..	..	417	123	486	90	290	47
367	Birsi	..	823	179	217	1,099	555	544	11	9	..	..	285	94	317	222	143	94
368	Sawangi	..	869	140	148	883	433	450	..	..	..	..	147	42	257	131	105	78
369	Kawarabandh	..	1,896	378	440	2,349	1,191	1,158	4	6	..	..	482	116	661	295	469	141
370	Mundipar	..	1,028	149	175	917	464	453	43	41	..	..	142	23	275	68	139	4
371	Dhawaditola	..	963	72	109	567	289	278	..	..	..	..	133	29	188	76	121	28
372	Nagtola	..	268	33	88	243	126	117	..	..	..	..	73	26	71	57	65	52
373	Padampur	..	1,332	270	202	1,838	917	921	4	5	..	..	459	121	524	322	250	122
374	Binzali	..	1,485	154	194	965	486	479	26	25	..	..	166	56	267	46	188	32
375	Pangaon	..	1,035	262	265	1,144	602	542	57	55	..	..	261	72	343	268	243	199
376	Paul-dawana	..	831	119	119	629	325	304	63	53	..	..	151	29	198	28	187	..
377	Pipariya	..	3,406	380	444	2,310	1,186	1,124	35	32	..	..	456	112	756	670	562	532
378	Jamkhari	..	1,182	160	214	1,293	646	647	67	66	..	..	343	115	369	331	182	183
379	Bamhni	..	1,073	157	160	837	414	423	..	..	..	..	211	57	252	117	149	74
380	Kholgarh	..	865	111	154	780	400	380	18	11	..	..	209	87	235	145	161	106
381	Kahali	..	1,475	216	216	1,051	513	538	5	7	..	..	101	22	331	15	300	15
382	Surkuda	..	1,797	200	250	1,260	636	624	15	5	..	..	329	129	387	292	251	205
383	Asoli	..	1,657	172	231	1,305	669	636	103	101	..	..	383	157	411	291	276	207
384	Fukimeta	..	925	149	150	789	396	393	16	15	..	..	179	101	228	223	115	132
385	Paul-dawana	..	1,079	61	103	531	285	246	..	..	..	..	104	25	170	165	115	106
386	Pipartola	..	708	31	31	158	81	77	..	..	..	..	28	8	47	41	40	36
387	Ghonsi	..	717	57	80	432	210	222	4	3	..	..	102	51	118	104	78	81
388	Bhanstila	..	201	15	25	146	69	77	..	..	..	..	29	9	43	8	32	2
389	Rondha	..	866	131	137	778	382	396	24	30	..	..	165	55	234	78	130	25
390	Nimba	..	1,302	132	148	775	368	407	42	39	..	..	151	52	225	97	173	40
391	*Kamkazari*	..	498	*Uninhabited*														
392	Murkudoh	..	2,337	46	52	289	146	143	..	..	..	..	10	..	65	39	60	32
393	Jambhurtola	..	505	86	86	553	284	269	21	25	..	..	110	37	166	145	136	137
394	Borkanhar	..	1,668	268	287	1,527	796	731	3	4	..	..	421	175	439	309	288	185
395	Dhanoli	..	961	107	154	737	375	362	15	15	..	..	205	79	213	80	136	39

WORKERS																				
II Agricultural labourers		III Livestock, orchards, etc.		IV Mining, quarrying		V Manufacturing, etc.				VI Construction		VII Trade and commerce		VIII Transport, storage and communications		IX Other services		X Non-workers		Location code
						Household industry		Other than household industry												
M	F	M	F	M	F	M	F	M	F	M	F	M	F	M	F	M	F	M	F	
(19)	(20)	(21)	(22)	(23)	(24)	(25)	(26)	(27)	(28)	(29)	(30)	(31)	(32)	(33)	(34)	(35)	(36)	(37)	(38)	(1)
RURAL AREAS																				
8	14	..	..	..	..	1	..	..	..	..	..	..	..	..	..	3	..	24	28	311
58	70	13	..	..	..	52	49	3	..	..	..	12	7	..	..	12	..	442	436	312
15	14	1	..	..	..	..	..	..	..	..	..	..	..	..	..	2	..	45	73	313
11	7	3	..	..	..	5	2	..	..	..	..	1	..	..	..	5	..	107	106	314
44	39	..	..	..	..	12	8	..	1	..	..	..	..	..	..	5	..	113	130	315
26	26	9	..	..	..	5	2	..	..	15	..	1	..	2	..	2	1	71	67	316
101	96	..	..	..	..	1	2	..	..	..	..	..	..	..	..	4	..	179	183	317
102	82	1	..	..	..	20	17	3	..	..	..	4	..	2	..	14	..	270	318	318
																				319
1	1	..	..	..	..	..	..	..	..	..	..	..	..	..	..	1	..	10	15	320
131	129	..	..	..	..	52	59	4	1	2	..	8	..	..	..	14	2	346	392	321
48	29	..	..	..	..	6	5	..	..	..	..	1	..	..	..	2	..	93	87	322
5	5	..	..	..	..	..	..	..	..	..	..	1	..	..	..	..	..	38	37	323
37	39	1	..	..	..	2	2	..	..	..	..	2	1	..	..	3	2	162	173	324
38	26	..	..	..	..	5	4	..	..	..	..	..	..	..	..	2	..	79	71	325
																				326
28	38	2	..	..	..	5	4	..	..	2	..	..	..	..	..	..	..	67	73	327
																				328
																				329
5	8	3	..	..	..	5	..	..	..	..	..	1	..	..	..	..	..	18	13	330
																				331
																				332
..	..	..	..	..	..	..	..	..	..	..	..	..	..	..	..	..	..	8	6	333
37	50	..	..	..	..	26	32	3	4	..	..	3	..	..	..	6	1	234	251	334
12	2	..	..	..	..	23	11	1	..	..	..	..	..	..	..	1	..	94	176	335
6	2	1	..	..	..	16	2	2	..	..	..	1	..	..	..	14	..	93	201	336
21	10	1	..	..	..	30	47	..	..	..	..	4	..	..	..	12	..	203	242	337
100	90	2	..	..	..	29	34	1	..	62	35	2	..	..	..	25	4	468	464	338
157	93	7	..	..	..	2	9	4	3	2	..	1	..	..	..	6	1	311	583	339
24	20	..	1	..	..	22	18	3	7	..	..	1	..	..	..	9	..	169	214	340
43	49	..	..	..	..	11	10	..	..	..	..	..	1	..	..	7	..	147	171	341
11	7	1	..	5	..	6	9	2	..	..	..	1	..	..	..	2	..	93	121	342
125	120	4	1	..	..	37	28	38	40	60	30	13	1	3	..	42	3	458	526	343
83	63	25	6	..	..	140	202	33	16	8	..	11	9	2	..	23	1	413	536	344
72	70	5	..	..	..	11	14	3	2	1	..	1	..	..	..	15	1	188	267	345
147	313	1	..	..	..	27	26	2	9	16	16	1	..	..	..	20	..	428	598	346
80	81	8	..	..	..	53	78	13	..	6	..	3	..	2	..	14	..	372	521	347
162	121	..	..	..	..	13	32	6	..	..	..	4	..	..	..	11	..	470	653	348
59	56	21	5	..	..	40	30	3	1	4	..	1	..	14	..	30	..	293	473	349
50	47	..	..	..	..	4	16	7	12	..	..	1	..	..	..	8	..	178	209	350
54	58	5	..	..	..	38	31	15	3	4	..	34	7	15	..	58	4	324	569	351
121	256	2	..	..	..	35	43	14	7	..	..	7	2	..	..	25	..	305	309	352
22	9	9	..	..	..	2	1	6	..	..	..	1	..	3	1	18	2	177	307	353
98	171	5	1	..	..	13	8	..	..	..	..	5	..	..	..	10	..	268	251	354
79	119	3	..	..	..	21	12	..	..	..	..	1	..	..	..	5	..	211	352	355
81	190	8	..	..	..	1	..	3	..	4	..	1	..	..	..	8	..	138	156	356
51	36	2	..	..	..	53	94	2	2	21	6	3	1	..	..	8	..	243	315	357
378	250	27	4	1	..	275	246	119	21	41	..	343	13	46	1	347	58	1,759	2,833	358
70	6	..	..	..	..	4	5	8	..	..	..	1	..	..	..	3	..	190	480	359
108	102	11	2	..	..	27	48	3	3	6	2	3	..	1	..	48	22	447	475	360
103	104	39	1	..	..	110	157	131	10	68	..	107	3	109	..	152	19	895	1,205	361
128	281	9	3	..	..	44	28	3	..	4	..	2	1	..	..	15	2	431	446	362
80	74	..	5	..	..	21	20	9	12	..	..	4	..	..	..	24	2	329	398	363
108	247	7	..	..	..	5	2	5	..	14	13	2	1	1	..	22	3	277	371	364
17	19	3	..	..	..	2	1	4	1	..	..	..	..	..	..	10	..	154	212	365
70	31	4	..	..	..	55	12	5	..	14	..	10	..	4	..	25	..	366	773	366
66	91	5	1	..	..	7	6	42	11	..	..	5	..	26	17	23	2	238	322	367
78	46	2	1	..	..	2	..	4	4	..	..	..	..	..	..	6	2	176	319	368
125	122	7	..	..	..	6	3	16	27	..	..	10	1	1	..	27	1	530	863	369
119	59	7	..	..	..	3	1	3	3	..	..	..	..	..	..	4	1	189	385	370
37	11	..	..	..	..	27	36	..	1	1	..	1	..	..	..	1	..	101	202	371
4	2	..	..	..	..	..	1	1	2	..	..	..	..	..	..	1	..	55	60	372
157	142	9	8	..	..	38	47	24	..	7	..	13	3	8	..	18	..	393	509	373
64	11	1	1	..	..	4	1	..	..	..	1	..	..	5	..	5	..	210	433	374
61	47	3	..	..	..	19	22	3	..	1	..	3	..	..	..	10	..	259	274	375
3	28	..	..	..	..	7	..	..	..	..	..	..	..	..	..	1	..	127	276	376
168	134	3	2	..	..	6	1	2	..	..	..	2	..	1	..	12	1	430	454	377
64	55	7	..	..	..	15	14	24	37	58	41	3	..	2	..	14	1	277	316	378
71	25	1	..	..	..	12	18	..	..	1	..	..	..	..	..	18	..	162	306	379
49	30	3	..	..	..	10	9	5	..	..	..	..	..	..	..	7	..	165	235	380
10	..	..	..	..	..	16	..	..	..	..	..	..	..	..	..	5	..	182	523	381
71	35	1	..	..	..	42	47	1	1	..	..	4	..	1	..	16	4	249	332	382
80	38	..	..	..	..	41	46	..	..	..	..	..	..	..	..	14	..	258	345	383
66	64	18	1	..	..	12	22	3	1	..	..	1	..	3	..	10	3	168	170	384
9	11	..	..	..	..	10	16	1	..	33	32	..	..	..	..	2	..	115	81	385
6	3	1	1	..	..	..	..	..	1	..	..	..	..	..	..	..	..	34	36	386
24	20	1	1	..	..	3	2	..	..	..	..	..	..	..	..	12	..	92	118	387
9	6	..	..	..	..	2	..	..	..	..	..	..	..	..	..	..	..	26	69	388
75	38	3	..	..	..	14	14	..	..	..	..	2	..	..	..	10	1	148	318	389
28	32	4	..	..	..	6	23	4	..	..	..	..	..	1	..	9	2	143	310	390
																				391
4	7	..	..	..	..	..	..	..	..	..	..	..	..	..	..	1	..	81	104	392
19	8	1	..	..	..	3	..	..	..	..	..	2	..	..	..	5	..	118	124	393
67	67	10	..	..	..	43	56	..	..	3	..	4	..	8	..	16	1	357	422	394
38	41	..	..	..	..	15	..	1	..	..	..	1	..	1	..	21	..	162	282	395

PRIMARY CENSUS ABSTRACT

Location code	Village/Town/ Ward/Block		Area in km²/acres	Occupied residential houses	No. of households	Total population (including institutional and houseless population)			Scheduled castes		Scheduled tribes		Literate and educated persons		WORKERS: Total workers (I—IX)		WORKERS: I Cultivators	
						P	M	F	M	F	M	F	M	F	M	F	M	F
(1)	(2)		(3)	(4)	(5)	(6)	(7)	(8)	(9)	(10)	(11)	(12)	(13)	(14)	(15)	(16)	(17)	(18)
			acres						RURAL AREAS									
396	Nanvha	..	801	150	150	838	453	385	30	28	..	..	70	53	274	133	130	14
397	Bakalsarra	..	1,444	39	39	228	118	110	4	2	..	..	31	9	73	47	32	2
398	Dandhari	..	4,679	26	26	148	78	70	..	..	..	..	20	..	37	26	35	25
399	Pipartola	..	308	82	108	594	295	299	17	17	..	..	112	20	167	10	141	..
400	Waghdongri	..	654	21	21	102	48	54	..	..	..	..	16	3	32	27	23	23
401	Darbada	..	981	102	141	774	404	370	53	43	..	..	205	70	226	30	154	..
402	Amgaon Kh.	..	803	339	461	1,919	998	921	108	112	..	..	683	402	523	183	114	46
403	Salekasa	..	818	78	99	517	263	254	22	18	..	..	102	31	156	119	79	75
404	Jambadi	..	2,115	50	50	235	129	106	..	..	..	..	40	11	70	31	48	..
405	*Sirmalkasa*	..	405	*Uninhabited*														
406	*Gendurzariya*	..	1,031	*Uninhabited*														
407	*Tahkozari*	..	2,848	*Uninhabited*														
408	Tigaon	..	1,644	339	339	1,630	797	833	67	60	..	..	455	197	520	341	328	220
409	Sonekhari	..	786	80	116	564	276	288	22	19	..	..	95	34	172	58	98	26
410	Anjora	..	2,631	418	433	2,139	1,074	1,065	18	13	..	..	555	193	617	382	406	259
411	Bhaijiyapar	..	1,609	280	280	1,470	737	733	23	26	..	..	349	107	441	342	323	256
412	Bodalbadi	..	929	102	105	541	255	286	22	18	..	..	126	38	165	171	128	150
413	Girola	..	1,318	180	180	1,200	637	563	3	4	..	..	301	60	377	124	280	81
414	Halbitola	..	847	172	175	805	416	389	6	5	..	..	159	88	264	200	92	83
415	Daldalkuhi	..	571	38	38	219	113	106	..	..	..	..	47	4	59	41	55	38
416	*Kacharpad*	..	1,055	*Uninhabited*														
417	Kalangtola	..	529	34	34	214	116	98	..	..	..	..	63	19	65	32	44	2
418	Bhadipar	..	387	29	50	265	138	127	..	..	..	..	58	17	90	11	69	..
419	Dhansuwa	..	436	20	20	88	44	44	..	..	..	..	14	..	27	14	19	..
420	Nawatola	..	1,043	50	58	269	117	152	4	3	..	..	52	8	60	6	48	1
421	Dhanegaon	..	308	29	30	143	62	81	..	..	..	..	23	3	44	32	31	22
422	*Diwatisur*	..	1,433	*Uninhabited*														
423	Yermada	..	1,103	84	84	449	226	223	3	7	..	..	61	17	139	120	89	88
424	Wadad	..	1,097	94	101	649	335	314	16	13	..	..	136	34	188	6	106	3
425	Pangaon	..	1,107	106	128	699	354	345	75	80	..	..	158	40	204	113	150	92
426	Salaitola	..	459	67	67	367	185	182	29	28	..	..	69	28	110	91	86	76
427	Tirkhedi	..	2,378	239	305	1,718	865	853	93	94	..	..	395	135	508	489	341	386
428	Darekasa	..	1,043	41	41	186	96	90	..	..	..	..	20	..	59	55	36	32
429	Banjari	..	1,310	86	86	349	157	192	..	..	..	..	27	2	96	101	76	82
430	Kawadi	..	1,427	248	250	1,105	564	541	138	161	..	..	264	91	344	323	214	204
431	Gandatola	..	449	108	118	434	229	205	..	..	..	..	121	35	118	58	71	43
432	Bhajiyaband	..	651	8	8	44	17	27	10	14	..	..	2	..	12	9	6	4
433	Kosamtarra	..	2,875	64	78	404	199	205	..	..	..	..	61	13	103	16	86	2
434	Bagheda	..	3,371	67	67	364	173	191	20	25	..	..	65	12	109	91	41	33
435	Durgatola	..	700	54	74	427	213	214	45	46	..	..	69	13	129	77	89	41
436	Gorre	..	1,235	126	180	994	494	500	36	34	..	..	171	26	302	151	157	10
437	Jamakudo	..	2,623	219	219	851	455	396	20	18	..	..	243	64	267	195	102	106
438	Toyagondi	..	3,561	71	71	343	166	177	21	24	..	..	49	5	92	80	75	53
439	Satgaon	..	3,990	568	661	3,522	1,770	1,752	112	110	..	..	671	233	1,002	877	687	662
440	Makkatola	..	997	135	191	743	385	358	14	13	..	..	194	60	255	121	78	73
441	Bicharpur	..	1,150	93	93	458	233	225	4	2	..	..	96	7	148	130	69	65
442	Deutola	..	2,062	79	79	450	219	231	..	..	..	..	76	10	129	94	72	23
443	Lohara	..	2,213	233	263	1,604	794	810	18	22	..	..	206	40	458	397	327	295
444	Managad	..	4,343	170	172	939	456	483	13	13	..	..	158	32	258	90	178	3
445	Chandsuraj	..	421	65	65	298	146	152	..	..	..	..	37	1	90	83	70	35
446	Paul-dawana	..	1,364	105	107	617	297	320	20	29	..	..	118	42	185	13	140	3
447	Kadhotitola	..	1,859	98	124	722	382	340	168	148	..	..	158	46	217	206	151	155
448	Serpar	..	1,133	62	64	354	185	169	..	..	..	..	66	17	112	103	74	47
449	Kopalgad	..	5,344	80	80	383	207	176	..	..	..	..	24	1	127	54	60	2
450	Khularbhatti	..	2,996	38	38	215	111	104	..	..	..	..	8	..	73	62	64	55
451	Owara	..	3,934	212	227	1,210	575	635	39	44	..	..	221	50	405	399	355	366
452	Hardoli	..	1,472	134	139	763	370	393	104	111	..	..	198	57	237	220	125	104
453	Kotara	..	2,830	234	275	1,679	827	852	38	35	..	..	266	72	490	239	317	149
454	Bijepar	..	2,983	102	121	595	318	277	21	17	..	..	105	28	183	33	142	5
455	*Maramjab*	..	531	*Uninhabited*														
456	Dongargaon	..	1,897	131	160	802	393	409	16	15	..	..	153	28	261	254	208	216
457	Sawali	..	2,013	187	230	1,143	564	579	80	92	..	..	218	34	336	249	210	160
458	Pandharwani	..	2,719	198	54	1,071	556	515	23	14	..	..	150	25	354	304	329	284
459	Murpar	..	4,234	175	180	855	424	431	47	44	..	..	137	30	245	252	185	185
460	Purada	..	12,696	337	372	1,842	965	877	108	107	..	..	356	99	644	608	538	517
461	Fukimeta	..	3,984	218	200	895	449	446	20	24	..	..	88	16	276	234	215	158
									URBAN AREAS									
IV	**Gondia Municipal Council.**		Km² 18·08	13,723	15,337	77,992	40,699	37,293	2,968	2,855	..	..	27,160	15,232	19,291	5,805	627	277
1	Ward 1	.. ..	N.A.	559	569	2,680	1,372	1,308	163	167	..	..	785	400	679	304	83	25
	Block (1)	..	,,	178	179	839	438	401	11	12	..	..	235	109	214	50	59	9
	Do. (2)	..	,,	137	146	646	326	320	49	53	..	..	209	99	171	129	18	16
	Do. (3)	..	,,	123	123	652	344	308	6	3	..	..	186	109	156	12	6	..
	Do. (85)	..	,,	121	121	543	264	279	97	99	..	..	155	83	138	113	..	..
2	Ward 2	.. ..	N.A.	472	550	2,735	1,385	1,350	51	65	..	..	1,020	584	657	260	5	1
	Block (4)	..	,,	175	175	854	438	416	..	..	..	..	324	168	215	76	1	..
	Do. (6)	..	,,	82	160	773	388	385	37	49	..	..	281	202	186	114	4	1
	Do. (5)	..	,,	93	93	508	261	247	14	16	..	..	202	99	122	37	..	..
	Do. (86)	..	,,	122	122	600	298	302	..	..	..	..	213	115	134	33	..	..

WORKERS																				
II Agricultural labourers		III Livestock, orchards, etc.		IV Mining, quarrying		V Manufacturing, etc.				VI Construction		VII Trade and commerce		VIII Transport, storage and communications		IX Other services		X Non-workers		Location code
						Household industry		Other than household industry												
M	F	M	F	M	F	M	F	M	F	M	F	M	F	M	F	M	F	M	F	
(19)	(20)	(21)	(22)	(23)	(24)	(25)	(26)	(27)	(28)	(29)	(30)	(31)	(32)	(33)	(34)	(35)	(36)	(37)	(38)	(1)
RURAL AREAS																				
99	94	7	..	..	..	19	23	..	..	3	..	4	1	..	..	12	1	179	252	396
40	45	..	..	..	..	..	..	..	..	..	..	..	..	..	..	1	..	45	63	397
1	1	..	..	..	..	..	..	..	..	..	..	..	..	..	..	1	..	41	44	398
20	10	..	..	..	..	2	..	..	..	..	..	1	..	..	..	3	..	128	289	399
2	..	..	..	..	..	1	..	..	..	..	..	..	..	..	..	6	4	16	27	400
56	29	3	..	..	..	1	..	..	..	..	..	2	1	..	..	10	..	178	340	401
86	71	48	2	..	..	52	48	4	..	8	1	46	..	8	..	157	15	475	738	402
28	23	4	..	..	..	16	19	..	..	1	..	1	1	4	..	23	1	107	135	403
22	31	..	..	..	..	..	..	..	..	..	..	..	..	..	..	..	..	59	75	404
																				405
																				406
																				407
102	58	9	..	..	..	19	19	28	40	..	..	6	..	1	..	27	4	277	492	408
42	21	6	..	..	..	18	11	3	..	..	..	1	..	..	..	4	..	104	230	409
99	58	9	..	..	..	69	60	..	..	1	..	2	..	1	..	30	5	457	683	410
52	58	8	1	..	..	33	25	..	..	..	..	1	..	2	..	22	2	296	391	411
25	16	..	..	..	..	4	..	7	5	..	..	..	..	..	..	1	..	90	115	412
41	23	..	..	..	..	9	6	12	1	16	9	1	..	2	..	16	4	260	439	413
79	112	..	..	..	..	15	3	..	..	12	..	2	..	6	..	58	2	152	189	414
3	3	..	..	..	..	..	..	..	..	..	..	..	..	..	..	1	..	54	65	415
																				416
14	27	..	..	..	..	..	..	2	..	..	..	..	..	..	..	5	3	51	66	417
20	11	..	..	..	..	..	..	..	..	..	..	..	..	..	..	1	..	48	116	418
7	14	..	..	..	..	..	..	..	..	..	..	..	..	..	..	1	..	17	30	419
3	5	..	..	..	..	1	..	..	..	..	..	..	..	..	..	8	..	57	146	420
13	10	..	..	..	..	..	..	..	..	..	..	..	..	..	..	..	..	18	49	421
																				422
34	24	4	..	..	..	..	..	6	4	3	4	..	..	..	..	3	..	87	103	423
48	3	9	..	..	..	10	..	..	..	..	..	1	..	..	..	14	..	147	308	424
21	17	1	..	..	..	7	3	4	..	2	..	1	..	1	..	17	1	150	232	425
13	7	2	..	..	..	6	8	..	..	..	..	..	..	..	..	3	..	75	91	426
83	88	9	..	..	..	32	12	2	..	4	..	3	..	1	..	33	3	357	364	427
17	18	..	..	..	..	1	..	1	..	..	..	4	5	..	..	..	..	37	35	428
15	18	2	1	..	..	1	..	..	..	..	..	..	..	..	..	2	..	61	91	429
55	59	1	..	..	..	51	58	..	..	..	..	5	2	..	..	18	..	220	218	430
31	15	1	..	..	..	4	..	..	..	..	..	1	..	1	..	9	..	111	147	431
6	5	..	..	..	..	..	..	..	..	..	..	..	..	..	..	..	..	5	18	432
13	14	1	..	..	..	..	..	..	..	..	..	..	..	..	..	3	..	96	189	433
56	51	4	1	..	..	2	2	4	4	..	..	..	..	..	..	2	..	64	100	434
30	28	..	..	..	..	9	8	..	..	..	..	..	..	..	..	1	..	84	137	435
84	109	25	15	..	..	19	13	1	1	1	..	1	..	..	..	14	3	192	349	436
66	81	7	..	..	..	9	3	2	1	3	..	8	2	1	..	69	2	188	201	437
9	25	..	..	..	..	1	2	..	..	..	..	..	..	..	..	7	..	74	97	438
194	180	9	..	1	..	17	28	7	..	4	..	18	3	2	..	63	4	768	875	439
28	19	8	..	..	..	24	28	..	..	100	1	12	..	..	..	5	..	130	237	440
70	63	..	..	..	..	..	..	3	..	..	..	2	1	..	..	4	1	85	95	441
44	71	1	..	..	..	..	..	9	..	..	..	2	..	..	..	1	..	90	137	442
109	95	1	..	..	..	1	..	..	..	5	..	..	1	..	..	15	6	336	413	443
67	86	2	..	..	..	..	..	..	..	2	..	3	..	..	..	6	1	108	393	444
19	47	..	..	..	..	..	..	..	..	..	..	..	..	..	..	1	1	56	69	445
39	9	1	..	..	..	..	..	..	..	..	..	..	..	..	..	5	1	112	307	446
24	28	..	..	..	..	25	23	4	..	7	..	2	..	..	..	4	..	165	134	447
33	56	..	..	..	..	..	..	..	..	1	..	1	..	..	..	3	..	73	66	448
36	46	24	2	..	..	2	..	..	..	..	..	..	..	..	..	5	4	80	122	449
8	7	..	..	..	..	..	..	..	..	..	..	..	..	..	..	1	..	38	42	450
35	29	..	..	..	..	9	4	..	..	..	..	..	..	..	..	6	..	170	236	451
97	91	5	1	..	..	4	24	3	..	..	..	..	..	..	..	3	..	133	173	452
63	42	16	1	..	..	16	14	11	..	37	33	5	..	2	..	23	..	337	613	453
23	22	1	..	..	..	10	6	2	..	1	..	1	..	..	..	3	..	135	244	454
																				455
43	35	1	..	..	..	2	..	..	..	..	..	..	..	..	..	7	3	132	155	456
74	55	4	..	..	..	32	31	..	1	..	..	6	..	4	..	6	2	228	330	457
15	20	..	..	..	..	5	..	1	..	..	..	1	..	..	..	3	..	202	211	458
49	59	..	..	..	..	9	8	..	..	..	..	..	..	..	..	2	..	179	179	459
89	90	2	..	..	..	2	..	2	1	..	..	..	..	1	..	10	..	321	269	460
58	76	1	..	..	..	..	..	..	..	..	..	..	..	..	..	2	..	173	212	461
URBAN AREAS																				
479	**282**	**340**	**21**	**9**	**1**	**1,927**	**3,082**	**3,565**	**485**	**820**	**191**	**5,086**	**249**	**2,988**	**192**	**3,450**	**1,025**	**21,408**	**31,488**	**IV**
25	5	16	..	..	..	127	231	130	8	30	2	70	5	81	1	117	27	693	1,004	1
8	..	8	..	..	..	31	36	28	..	9	..	10	..	18	..	43	5	224	351	
13	2	4	..	..	..	40	95	25	2	6	2	17	3	29	..	19	9	155	191	
3	3	4	..	..	..	..	1	49	1	11	..	29	..	20	..	34	7	188	296	
1	..	..	..	..	..	56	99	28	5	4	..	14	2	14	1	21	6	126	166	
7	6	18	1	..	..	70	159	221	35	35	5	118	4	66	5	117	44	728	1,090	2
5	5	6	..	..	..	20	52	86	5	12	2	45	..	13	..	27	12	223	340	
2	..	3	..	..	..	44	96	31	..	7	..	27	2	27	..	41	15	202	271	
..	1	4	..	..	..	3	1	48	24	7	..	16	..	18	2	20	9	139	210	
..	..	5	1	..	..	3	10	56	6	9	3	30	2	8	3	23	8	164	269	

PRIMARY CENSUS ABSTRACT

Location code	Village/Town/ Ward/Block	Area in km²/acres	Occupied residential houses	No. of households	Total population (including institutional and houseless population)			Scheduled castes		Scheduled tribes		Literate and educated persons		WORKERS			
														Total workers (I—IX)		I Cultivators	
					P	M	F	M	F	M	F	M	F	M	F	M	F
(1)	(2)	(3)	(4)	(5)	(6)	(7)	(8)	(9)	(10)	(11)	(12)	(13)	(14)	(15)	(16)	(17)	(18)
		Km²					URBAN AREAS										
3	Ward 3	N.A.	182	194	1,069	542	527	6	8	..	..	399	254	232	32	2	..
	Block (7)	,,	96	108	593	304	289	6	8	..	..	226	168	123	26	1	..
	Do. (87)	,,	86	86	476	238	238	..	..	..	..	173	86	104	6	1	..
4	Ward 4	,,	480	482	2,312	1,202	1,110	72	72	..	..	826	490	544	181	7	3
	Block (8)	,,	149	151	642	320	322	72	72	..	..	202	114	158	122	3	2
	Do. (88)	,,	140	140	587	316	271	..	..	..	..	216	118	145	36	4	1
	Do. (9)	,,	93	93	491	237	254	..	..	..	..	182	148	96	13	..	..
	Do. (89)	,,	98	98	592	329	263	..	..	..	..	226	110	145	10	..	..
5	Ward 5	,,	520	528	2,677	1,402	1,275	115	101	..	..	970	591	613	139	13	2
	Block (10)	,,	130	131	685	350	335	31	23	..	..	248	158	178	52	..	..
	Do. (90)	,,	67	69	343	169	174	34	36	..	..	113	76	71	13	1	..
	Do. (11)	,,	69	73	320	180	140	22	22	..	..	140	72	67	23	..	..
	Do. (91)	,,	100	100	604	301	303	2	3	..	..	222	175	133	13	2	..
	Do. (12)	,,	154	155	725	402	323	26	17	..	..	247	110	164	38	10	2
6	Ward 6	,,	345	468	2,469	1,324	1,145	14	19	..	..	955	591	584	85	11	4
	Block (13)	,,	137	137	743	425	318	..	..	..	..	289	166	164	13	10	3
	Do. (92)	,,	104	115	619	334	285	1	1	..	..	270	148	149	27	..	..
	Do. (14)	,,	55	113	530	273	257	8	7	..	..	193	128	132	29	..	1
	Do. (93)	,,	49	103	577	292	285	5	11	..	..	203	119	139	16	1	..
7	Ward 7	,,	596	805	3,661	2,021	1,640	48	49	..	..	1,386	701	960	183	20	13
	Block (15)	,,	65	123	571	327	244	..	..	..	..	206	98	156	30	5	..
	Do. (94)	,,	48	111	417	215	202	..	..	..	..	133	62	125	33	2	..
	Do. (16)	,,	75	173	781	425	356	4	5	..	..	290	123	201	58	6	11
	Do. (95)	,,	133	103	451	257	194	27	19	..	..	204	123	113	31	..	..
	Do. (17)	,,	161	181	910	506	404	4	8	..	..	376	219	220	12	2	1
	Do. (18)	,,	114	114	531	291	240	13	17	..	..	177	76	145	19	5	1
8	Ward 8	,,	389	500	2,378	1,270	1,108	..	..	..	..	953	631	593	85	9	1
	Block (19)	,,	148	157	622	351	271	..	..	..	..	254	128	167	23	2	..
	Do. (96)	,,	63	165	859	441	418	..	..	..	..	338	234	209	31	3	..
	Do. (20)	,,	61	61	358	190	168	..	..	..	..	156	126	76	13	2	1
	Do. (97)	,,	117	117	539	288	251	..	..	..	..	205	143	141	18	2	..
9	Ward 9	,,	699	712	3,471	1,843	1,628	152	144	..	..	1,004	395	951	374	35	14
	Block (21)	,,	99	99	551	285	266	37	32	..	..	177	63	143	71	5	..
	Do. (98)	,,	55	55	319	182	137	20	15	..	..	71	19	84	9	4	..
	Do. (22)	,,	131	137	657	349	308	40	45	..	..	205	81	187	92	10	10
	Do. (23)	,,	57	58	329	173	156	..	..	..	..	81	21	89	26	9	2
	Do. (99)	,,	143	143	659	351	308	..	..	..	..	168	63	197	65	5	1
	Do. (24)	,,	128	131	552	303	249	26	17	..	..	189	90	155	32	2	1
	Do. (100)	,,	86	89	404	200	204	29	35	..	..	113	58	96	79	..	..
10	Ward 10	,,	348	348	1,611	826	785	108	91	..	..	442	180	416	358	119	119
	Block (25)	,,	122	122	584	309	275	43	38	..	..	159	47	147	105	53	53
	Do. (26)	,,	90	90	460	233	227	21	11	..	..	114	53	116	77	47	45
	Do. (27)	,,	136	136	567	284	283	44	42	..	..	169	80	153	176	19	21
11	Ward 11	,,	541	541	2,353	1,190	1,163	23	17	..	..	641	243	648	249	132	45
	Block (28)	,,	152	152	643	326	317	6	5	..	..	220	82	160	29	8	6
	Do. (101)	,,	114	114	471	242	229	..	..	..	..	131	48	127	82	4	10
	Do. (29)	,,	116	116	560	298	262	6	3	..	..	152	71	167	6	75	1
	Do. (30)	,,	159	159	679	324	355	11	9	..	..	138	42	194	132	45	28
12	Ward 12	,,	560	560	2,660	1,366	1,294	121	119	..	..	904	430	613	170	5	3
	Block (31)	,,	122	122	558	297	261	22	18	..	..	205	118	132	27	..	2
	Do. (102)	,,	111	111	534	268	266	..	..	..	..	188	93	115	3	..	..
	Do. (32)	,,	181	181	870	454	416	14	16	..	..	300	140	214	69	5	1
	Do. (33)	,,	146	146	698	347	351	85	85	..	..	211	79	152	71	..	..
13	Ward 13	,,	395	399	1,821	952	869	6	6	..	..	695	463	445	71	10	4
	Block (34)	,,	111	111	525	267	258	4	5	..	..	191	145	120	21	4	1
	Do. (103)	,,	96	96	415	223	192	..	..	..	..	157	86	107	23	..	2
	Do. (35)	,,	69	69	262	149	113	2	1	..	..	111	56	75	8	1	..
	Do. (104)	,,	119	123	619	313	306	..	..	..	..	236	176	143	19	5	1
14	Ward 14	,,	592	593	2,896	1,506	1,390	2	1	..	..	1,118	712	692	114	29	10
	Block (36)	,,	114	114	572	300	272	..	..	..	..	222	155	141	19	11	3
	Do. (105)	,,	107	108	503	272	231	..	..	..	..	201	133	114	8	1	..
	Do. (37)	,,	117	117	622	336	286	..	..	..	..	266	192	132	8	3	2
	Do. (106)	,,	124	124	602	300	302	2	1	..	..	224	130	140	21	5	..
	Do. (38)	,,	130	130	597	298	299	..	..	..	..	205	102	165	58	9	5
15	Ward 15	,,	448	459	2,472	1,270	1,202	146	158	..	..	754	505	677	408	13	4
	Block (39)	,,	184	192	824	431	393	2	5	..	..	240	87	243	182	2	..
	Do. (40)	,,	185	188	871	445	426	31	30	..	..	275	284	231	90	6	..
	Do. (41)	,,	79	79	777	394	383	113	123	..	..	239	134	203	136	5	4
16	Ward 16	,,	273	273	2,789	1,505	1,284	82	65	..	..	965	470	711	203	12	6
	Block (42)	,,	52	52	624	341	283	14	11	..	..	226	68	163	50	1	1
	Do. (107)	,,	40	40	443	245	198	57	50	..	..	127	32	138	55	5	3
	Do. (43)	,,	111	111	908	480	428	10	4	..	..	301	134	226	80	3	2
	Do. (44)	,,	70	70	814	439	375	1	..	..	..	311	206	184	18	3	..

WORKERS																				
II Agricultural labourers		III Livestock, orchards, etc.		IV Mining, quarrying		V Manufacturing etc.				VI Construction		VII Trade and commerce		VIII Transport, storage and communications		IX Other services		X Non-workers		Location code
						Household industry		Other than household industry												
M	F	M	F	M	F	M	F	M	F	M	F	M	F	M	F	M	F	M	F	
(19)	(20)	(21)	(22)	(23)	(24)	(25)	(26)	(27)	(28)	(29)	(30)	(31)	(32)	(33)	(34)	(35)	(36)	(37)	(38)	(1)
URBAN AREAS																				
1	..	2	..	..	..	23	21	70	..	5	1	68	2	27	..	34	8	310	495	3
1	..	1	..	..	..	17	20	32	..	2	..	42	..	12	..	20	6	176	263	
..	..	1	..	..	..	6	1	38	..	3	1	26	2	15	..	14	2	134	232	
2	..	4	..	1	..	76	115	131	12	20	11	117	11	84	2	102	27	658	929	4
1	..	2	..	..	..	51	106	33	5	7	3	13	4	30	..	18	2	162	200	
1	..	2	..	..	..	24	9	27	3	7	3	27	4	24	1	29	15	171	235	
..	..	..	..	..	..	1	..	41	3	2	..	22	2	3	..	27	8	141	241	
..	..	..	..	1	..	..	..	30	1	4	5	55	1	27	1	28	2	184	253	
5	3	10	..	..	..	24	62	181	13	31	4	148	10	72	..	129	45	789	1,136	5
2	3	..	..	..	..	1	30	52	5	3	1	57	5	23	..	40	8	172	283	
..	..	1	..	..	..	5	5	27	1	2	..	10	2	12	..	13	5	98	161	
..	..	2	..	..	..	5	13	23	1	7	1	11	..	5	..	14	8	113	117	
..	..	1	..	..	..	4	3	32	4	10	..	41	..	16	..	27	6	168	290	
3	..	6	..	..	..	9	11	47	2	9	2	29	3	16	..	35	18	238	285	
6	2	26	..	1	..	13	11	146	5	26	4	159	4	83	2	113	53	740	1,060	6
5	2	13	..	..	..	5	4	56	..	5	..	23	..	13	..	34	4	241	305	
..	..	11	..	..	..	5	..	35	2	9	..	39	1	15	2	35	22	185	258	
..	..	1	..	..	..	3	5	23	3	3	2	48	3	34	..	20	15	141	228	
1	..	1	..	1	..	..	2	32	..	9	2	49	..	21	..	24	12	153	269	
28	6	17	1	1	1	51	43	182	16	56	22	179	5	199	6	227	70	1,061	1,457	7
..	1	5	..	..	1	8	4	23	3	13	6	33	2	47	1	22	12	171	214	
..	..	2	..	..	..	18	13	19	1	4	7	17	1	37	3	26	8	90	169	
1	2	6	1	1	..	12	7	45	2	19	8	33	..	25	..	53	27	224	298	
..	..	2	..	..	..	1	6	25	9	4	1	25	2	16	2	40	11	144	163	
25	2	..	..	..	..	2	..	46	..	11	..	40	..	33	..	61	9	286	392	
2	1	2	..	..	..	10	13	24	1	5	..	31	..	41	..	25	3	146	221	
3	2	4	..	..	..	13	20	103	14	20	3	184	5	160	1	97	39	677	1,023	8
3	2	1	..	..	..	..	3	34	7	3	2	33	2	66	..	25	7	184	248	
..	..	1	..	..	..	9	12	27	2	4	..	76	2	52	1	37	14	232	387	
..	..	..	..	..	..	2	2	15	2	4	..	32	1	10	..	11	7	114	155	
..	..	2	..	..	..	2	3	27	3	9	1	43	..	32	..	24	11	147	233	
66	50	16	1	..	..	71	195	212	44	49	19	125	8	294	31	83	12	892	1,254	9
10	15	5	..	..	..	24	48	32	..	3	7	24	..	28	..	12	1	142	195	
8	..	1	..	..	..	2	5	38	3	1	..	6	..	24	..	..	1	98	128	
20	9	4	1	..	..	20	45	44	20	8	2	32	2	37	3	12	..	162	216	
15	16	1	..	..	..	2	6	18	2	2	..	7	..	30	..	5	..	84	130	
10	10	2	..	..	..	2	16	32	7	19	8	22	3	90	19	15	1	154	243	
1	..	1	..	..	..	5	10	35	7	12	2	28	2	50	4	21	6	148	217	
2	..	2	..	..	..	16	65	13	5	4	..	6	1	35	5	18	3	104	125	
40	42	2	..	..	..	109	163	49	28	14	..	22	1	15	1	46	4	410	427	10
30	33	..	..	..	..	17	16	13	..	..	..	8	1	2	..	24	2	162	170	
6	7	..	..	..	..	15	2	28	23	3	..	8	..	1	..	8	..	117	150	
4	2	2	..	..	..	77	145	8	5	11	..	6	..	12	1	14	2	131	107	
117	86	10	..	1	..	14	31	112	71	53	2	89	6	63	4	57	4	542	914	11
8	11	..	..	1	..	5	3	40	4	19	1	36	1	31	2	12	1	166	288	
17	22	6	..	..	..	9	27	27	19	5	..	21	2	27	2	11	..	115	147	
28	3	1	..	..	..	..	..	6	..	18	..	20	1	3	..	16	1	131	256	
64	50	3	..	..	..	..	1	39	48	11	1	12	2	2	..	18	2	130	223	
35	3	16	..	..	..	29	69	150	61	39	3	102	7	101	8	136	16	753	1,124	12
..	..	1	..	..	..	..	13	30	..	13	..	26	2	27	..	35	10	165	234	
..	..	1	..	..	..	3	..	18	..	8	..	22	..	33	1	30	2	153	263	
1	1	12	..	..	..	16	49	36	1	17	3	39	5	35	6	53	3	240	347	
34	2	2	..	..	..	10	7	66	60	1	..	15	..	6	1	18	1	195	280	
..	3	14	..	2	..	2	3	73	12	49	1	77	4	105	2	113	42	507	798	13
..	..	4	..	1	..	1	1	19	4	13	1	13	..	28	..	37	14	147	237	
..	1	2	..	1	..	..	2	24	..	10	..	16	2	28	2	26	14	116	169	
..	..	5	..	..	..	..	..	7	..	11	..	13	1	23	..	15	7	74	105	
..	2	3	..	..	..	1	..	23	8	15	..	35	1	26	..	35	7	170	287	
18	17	22	5	..	..	28	26	101	5	30	5	168	6	72	1	224	39	814	1,276	14
..	..	7	..	..	..	2	4	16	1	6	2	37	1	14	..	48	8	159	253	
..	..	5	1	..	..	..	1	22	..	6	..	31	..	3	..	46	6	158	223	
..	..	5	..	..	..	..	..	14	..	6	..	47	..	11	1	46	5	204	278	
..	1	4	..	..	..	11	2	24	4	6	1	27	1	24	..	39	12	160	281	
18	16	1	4	..	..	15	19	25	..	6	2	26	4	20	..	45	8	133	241	
10	1	19	1	1	..	191	326	105	14	47	20	93	11	98	6	100	19	593	794	15
5	1	3	..	1	..	118	164	19	3	11	2	19	1	39	6	26	5	188	211	
3	..	2	..	..	..	31	58	46	2	24	17	41	4	34	..	44	9	214	336	
2	..	14	1	..	..	42	104	40	9	12	7	33	6	25	..	30	5	191	247	
8	3	26	3	..	..	42	76	122	19	19	14	190	23	105	1	187	58	794	1,081	16
..	..	8	..	..	..	19	25	41	3	1	..	36	4	20	1	37	16	178	233	
1	2	7	..	..	..	21	31	24	6	7	10	32	2	20	..	21	1	107	143	
7	1	9	3	..	..	2	13	47	10	9	4	74	13	45	..	30	34	254	348	
..	..	2	..	..	..	..	7	10	..	2	..	48	4	20	..	99	7	255	357	

PRIMARY CENSUS ABSTRACT

Location code	Village/Town/ Ward/Block	Area in km²/acres	Occupied residential houses	No. of households	Total population (including institutional and houseless population)			Scheduled castes		Scheduled tribes		Literate and educated persons		WORKERS: Total workers (I—IX)		WORKERS: I Cultivators	
					P	M	F	M	F	M	F	M	F	M	F	M	F
(1)	(2)	(3)	(4)	(5)	(6)	(7)	(8)	(9)	(10)	(11)	(12)	(13)	(14)	(15)	(16)	(17)	(18)
		km²					URBAN AREAS										
17	Ward 17	N.A.	508	598	3,421	1,802	1,619	25	27	..	..	1,301	836	781	119	28	9
	Block (45)	,,	82	152	801	413	388	15	19	..	..	272	140	184	75	..	4
	Do. (108)	,,	85	85	378	220	158	7	6	..	..	163	83	103	7	4	1
	Do. (46)	,,	58	58	278	154	124	..	..	..	..	112	78	69	5	4	..
	Do. (109)	,,	108	108	943	468	475	..	..	..	..	351	295	197	12	15	4
	Do. (47)	,,	37	57	303	162	141	3	2	..	..	124	76	64	5	2	..
	Do. (110)	,,	138	138	718	385	333	..	..	..	..	279	164	164	15	3	..
18	Ward 18	,,	335	423	2,004	1,066	938	251	225	..	..	749	389	486	149	5	..
	Block (48)	,,	150	150	691	356	335	..	..	..	..	275	203	170	23	1	..
	Do. (111)	,,	124	126	624	335	289	1	2	..	..	252	116	161	20	3	..
	Do. (49)	,,	61	147	689	375	314	250	223	..	..	222	70	155	106	1	..
19	Ward 19	,,	423	533	2,688	1,395	1,293	215	184	..	..	864	372	691	275	12	2
	Block (50)	,,	151	173	773	383	390	157	173	..	..	232	84	197	138	3	2
	Do. (51)	,,	89	125	630	337	293	58	11	..	..	212	78	169	84	6	..
	Do. (52)	,,	76	113	493	260	233	..	..	..	..	138	51	136	49	..	..
	Do. (53)	,,	107	122	792	415	377	..	..	..	..	282	159	189	4	3	..
20	Ward 20	,,	677	682	3,067	1,561	1,506	92	91	..	..	1,016	444	834	285	13	..
	Block (54)	,,	166	166	815	425	390	4	6	..	..	265	118	216	105	1	..
	Do. (55)	,,	158	161	748	386	362	54	55	..	..	266	112	205	77	7	..
	Do. (56)	,,	195	195	860	437	423	..	..	..	..	293	127	237	53	3	..
	Do. (57)	,,	158	160	644	313	331	34	30	..	..	102	87	176	50	2	..
21	Ward 21	,,	426	539	2,253	1,163	1,090	122	115	..	..	677	335	608	448	1	1
	Block (112)	,,	126	126	540	295	245	46	41	..	..	120	85	136	98	..	..
	Do. (58)	,,	184	197	798	406	392	34	32	..	..	292	146	228	164	..	..
	Do. (59)	,,	116	216	915	462	453	42	42	..	..	265	104	244	186	1	1
22	Ward 22	,,	330	490	2,088	1,102	986	202	184	..	..	702	326	546	314	4	5
	Block (60)	,,	161	172	680	354	326	37	34	..	..	247	101	197	164	4	5
	Do. (113)	,,	51	107	471	248	223	158	143	..	..	159	81	107	111	..	..
	Do. (61)	,,	118	211	937	500	437	7	7	..	..	296	144	242	39	..	..
23	Ward 23	,,	285	492	2,396	1,224	1,172	154	131	..	..	749	368	578	198	2	..
	Block (62)	,,	94	150	774	399	375	28	24	..	..	230	124	198	24	..	..
	Do. (63)	,,	82	162	746	378	368	49	42	..	..	241	109	180	128	1	..
	Do. (114)	,,	4	11	46	17	29	1	5	..	..	8	6	6	..	..	..
	Do. (64)	,,	105	169	830	430	400	76	60	..	..	270	129	194	46	1	..
24	Ward 24	,,	434	430	2,379	1,224	1,155	59	63	..	..	850	446	562	83	18	4
	Block (65)	,,	112	117	580	302	278	48	48	..	..	195	96	123	22	..	..
	Do. (115)	,,	99	90	455	232	223	2	2	..	..	174	103	107	15	4	4
	Do. (66)	,,	114	114	669	333	336	..	..	..	..	236	123	158	9	12	..
	Do. (116)	,,	109	109	675	357	318	9	13	..	..	245	124	174	37	2	..
25	Ward 25	,,	525	566	2,994	1,494	1,500	337	352	..	..	968	543	754	278	2	..
	Block (67)	,,	150	165	796	380	416	179	196	..	..	274	162	180	181	..	..
	Do. (117)	,,	36	39	227	119	108	32	37	..	..	92	48	54	17	..	..
	Do. (68)	,,	116	130	726	376	350	73	67	..	..	207	86	191	53	..	..
	Do. (69)	,,	142	142	732	355	377	33	28	..	..	215	129	190	22	2	..
	Do. (118)	,,	81	90	513	264	249	20	24	..	..	180	118	139	5	..	..
26	Ward 26	,,	297	299	1,943	1,010	933	..	..	..	..	734	465	448	20	3	..
	Block (70)	,,	103	105	613	313	300	..	..	..	..	232	154	143	15	2	..
	Do. (119)	,,	49	49	372	196	176	..	..	..	..	139	91	92	1	..	..
	Do. (71)	,,	44	44	295	163	132	..	..	..	..	116	58	65	..	..	..
	Do. (120)	,,	101	101	663	338	325	..	..	..	..	247	162	148	4	1	..
27	Ward 27	,,	351	357	1,886	969	917	94	99	..	..	576	330	490	132	10	..
	Block (72)	,,	112	112	779	404	375	..	..	..	..	309	209	178	8	8	..
	Do. (73)	,,	124	124	678	358	320	..	..	..	..	208	115	189	36	1	..
	Do. (74)	,,	115	121	429	207	222	94	99	..	..	59	6	123	88	1	..
28	Ward 28	,,	283	312	1,869	958	911	54	60	..	..	650	419	461	133	7	..
	Block (75)	,,	103	105	677	338	339	19	18	..	..	229	161	154	34	3	..
	Do. (121)	,,	40	67	411	208	203	..	..	..	..	138	102	100	10	1	..
	Do. (76)	,,	140	140	781	412	369	35	42	..	..	283	156	207	89	3	..
29	Ward 29	,,	221	238	1,737	924	813	..	..	..	..	727	533	356	13	7	2
	Block (77)	,,	93	93	641	339	302	..	..	..	..	269	189	138	8	3	..
	Do. (122)	,,	42	44	388	213	175	..	..	..	..	167	127	72	..	1	..
	Do. (78)	,,	86	101	708	372	336	..	..	..	..	291	217	146	5	3	2
30	Ward 30	,,	245	386	2,268	1,181	1,087	33	34	..	..	855	562	500	56	4	..
	Block (79)	,,	58	104	621	326	295	11	9	..	..	245	177	138	13	1	..
	Do. (123)	,,	56	75	529	270	259	8	8	..	..	194	137	121	8	1	..
	Do. (80)	,,	98	98	572	299	273	12	10	..	..	199	134	119	22	1	..
	Do. (124)	,,	33	109	546	286	260	2	7	..	..	217	114	122	13	1	..
31	Ward 31	,,	161	209	1,422	771	651	3	4	..	..	621	431	326	11	6	..
	Block (81)	,,	89	111	785	419	366	..	..	..	..	332	236	174	8	2	..
	Do. (82)	,,	72	98	637	352	285	3	4	..	..	289	195	152	3	4	..

WORKERS																				
II Agricultural labourers		III Livestock, orchards, etc.		IV Mining, quarrying		V Manufacturing etc.				VI Construction		VII Trade and commerce		VIII Transport, storage and communications		IX Other services		X Non-workers		Location code
						Household industry		Other than household industry												
M	F	M	F	M	F	M	F	M	F	M	F	M	F	M	F	M	F	M	F	
(19)	(20)	(21)	(22)	(23)	(24)	(25)	(26)	(27)	(28)	(29)	(30)	(31)	(32)	(33)	(34)	(35)	(36)	(37)	(38)	(1)
										URBAN AREAS										
7	1	17	2	1	..	40	56	98	3	17	..	266	8	76	..	231	40	1,021	1,500	17
2	..	3	..	..	..	23	50	27	2	1	..	32	1	17	..	79	18	229	313	
2	1	2	..	..	..	4	3	17	1	6	..	32	..	11	..	25	2	117	151	
..	..	4	1	1	..	1	..	10	..	1	..	15	2	8	..	25	2	85	119	
1	..	2	..	..	..	2	..	16	..	3	..	110	2	10	..	38	6	271	463	
..	..	..	..	..	..	5	..	7	..	..	..	29	..	7	..	14	5	98	136	
2	..	6	1	..	..	5	4	21	..	6	..	48	3	23	..	50	7	221	318	
2	..	5	..	..	..	5	9	48	3	11	3	177	10	41	3	192	121	580	789	18
..	..	5	..	..	..	..	6	28	2	7	1	72	4	17	..	40	10	186	312	
..	..	..	..	..	..	5	3	14	1	1	1	83	3	13	..	42	12	174	269	
2	..	..	..	..	..	..	..	6	..	3	1	22	3	11	3	110	99	220	208	
10	7	22	3	..	..	102	141	131	24	25	14	196	9	61	7	132	68	704	1,018	19
..	..	1	1	..	..	34	65	32	3	5	6	32	4	21	1	69	56	186	252	
7	6	14	1	..	..	41	60	48	7	7	7	23	2	11	1	12	..	168	209	
3	1	5	1	..	..	15	15	39	14	4	1	25	3	23	5	22	9	124	184	
..	..	2	..	..	..	12	1	12	..	9	..	116	..	6	..	29	3	226	373	
3	..	12	1	..	..	141	184	181	26	37	17	208	21	92	9	147	27	727	1,221	20
..	..	1	..	..	..	66	94	27	3	7	3	59	3	22	..	33	2	209	285	
1	..	6	..	..	..	29	59	56	..	9	4	58	7	18	3	21	4	181	285	
..	..	2	..	..	..	9	12	59	17	17	9	54	2	33	2	60	11	200	370	
2	..	3	1	..	..	37	19	39	6	4	1	37	9	19	4	33	10	137	281	
55	25	4	1	..	..	242	383	85	8	27	5	60	8	72	2	62	15	555	642	21
..	..	2	..	..	..	57	85	24	5	6	3	12	1	16	..	19	4	159	147	
..	..	1	1	..	..	91	144	33	3	13	2	38	3	23	2	29	9	178	228	
55	25	1	..	..	..	94	154	28	..	8	..	10	4	33	..	14	2	218	267	
18	10	11	2	..	..	147	270	104	3	36	6	88	9	74	1	64	8	556	672	22
..	..	2	..	..	..	86	147	22	1	24	5	8	3	33	1	18	2	157	162	
..	..	3	..	..	..	51	110	13	..	5	..	4	..	18	..	13	1	141	112	
18	10	6	2	..	..	10	13	69	2	7	1	76	6	23	..	33	5	258	398	
4	5	7	..	..	..	193	146	93	24	17	4	134	5	41	3	87	11	646	974	23
3	4	2	..	..	..	70	17	22	..	1	..	63	1	4	..	33	2	201	351	
1	1	2	..	..	..	60	92	39	24	4	3	36	2	19	3	18	3	198	240	
..	..	..	..	..	..	2	..	..	..	..	..	4	..	..	..	..	..	11	29	
..	..	3	..	..	..	61	37	32	..	12	1	31	2	18	..	36	6	236	354	
2	2	6	..	..	..	23	45	159	6	9	3	229	9	45	3	71	11	662	1,072	24
..	..	1	..	..	..	16	6	32	2	1	3	41	4	15	..	17	7	179	256	
..	..	..	..	..	..	5	7	37	1	4	..	34	1	2	..	21	2	125	208	
2	2	2	..	..	..	..	..	49	2	4	..	55	3	13	..	21	2	175	327	
..	..	3	..	..	..	2	32	41	1	..	..	99	1	15	3	12	..	183	281	
..	..	4	..	1	..	81	195	116	3	18	..	330	11	113	51	89	18	740	1,222	25
..	..	1	..	1	..	74	176	31	1	11	..	13	3	25	..	24	1	200	235	
..	..	..	..	..	..	3	10	16	..	..	..	13	2	6	..	16	5	65	91	
..	..	..	..	..	..	..	..	16	2	..	..	116	..	51	47	8	4	185	297	
..	..	1	..	..	..	3	8	31	..	3	..	105	3	22	4	23	7	165	355	
..	..	2	..	..	..	1	1	22	..	4	..	83	3	9	..	18	1	125	244	
..	..	1	..	..	..	1	12	54	1	5	..	366	1	1	..	17	6	562	913	26
..	..	1	..	..	..	1	10	19	..	2	..	111	..	1	..	6	5	170	285	
..	..	..	..	..	..	..	..	8	1	..	..	81	..	..	..	3	..	104	175	
..	..	..	..	..	..	..	..	6	..	2	..	56	..	..	..	1	..	98	132	
..	..	..	..	..	..	..	2	21	..	1	..	118	1	..	..	7	1	190	321	
..	..	2	..	..	..	13	14	37	8	9	13	277	19	42	24	100	54	479	785	27
..	..	2	..	..	..	..	..	8	..	1	..	126	3	3	..	30	5	226	367	
..	..	..	..	..	..	3	1	16	1	7	13	110	4	4	..	48	17	109	284	
..	..	..	..	..	..	10	13	13	7	1	..	41	12	35	24	22	32	84	134	
1	2	12	..	..	..	18	54	78	8	6	..	213	10	30	..	96	59	497	778	28
1	2	7	..	..	..	1	4	27	1	4	..	73	6	11	..	27	21	184	305	
..	..	2	..	..	..	3	..	20	..	1	..	37	2	5	..	31	8	108	193	
..	..	3	..	..	..	14	50	31	7	1	..	103	2	14	..	38	30	205	280	
1	..	4	..	..	..	20	..	33	1	4	..	223	4	8	..	56	6	568	800	29
..	..	1	..	..	..	6	..	17	1	4	..	87	1	5	..	15	6	201	294	
1	..	2	..	..	..	3	..	5	..	..	..	46	..	1	..	13	..	141	175	
..	..	1	..	..	..	11	..	11	..	..	..	90	3	2	..	28	..	226	331	
4	1	7	..	..	..	12	3	99	7	27	2	171	9	46	3	130	31	681	1,031	30
2	..	..	..	..	..	11	..	27	..	..	..	63	5	8	2	26	6	188	282	
..	..	..	..	..	..	1	..	25	2	2	..	67	4	8	..	17	2	149	251	
2	1	2	..	..	..	..	2	9	1	12	..	13	..	19	1	61	17	180	251	
..	..	5	..	..	..	..	1	38	4	13	2	28	..	11	..	26	6	164	247	
..	..	..	..	..	..	2	..	31	2	1	..	225	2	11	..	50	7	445	640	31
..	..	..	..	..	..	..	..	26	2	..	..	124	..	5	..	17	6	245	358	
..	..	..	..	..	..	2	..	5	..	1	..	101	2	6	..	33	1	200	282	

PRIMARY CENSUS ABSTRACT

Location code	Village/Town/ Ward/Block	Area in km²/acres	Occupied residential houses	No. of households	Total population (including institutional and houseless population)			Scheduled castes		Scheduled tribes		Literate and educated persons		WORKERS			
														Total workers (I—IX)		I Cultivators	
					P	M	F	M	F	M	F	M	F	M	F	M	F
(1)	(2)	(3)	(4)	(5)	(6)	(7)	(8)	(9)	(10)	(11)	(12)	(13)	(14)	(15)	(16)	(17)	(18)
		Km²					URBAN AREAS										
32	Ward 32	N.A.	823	802	3,523	1,879	1,644	218	199	..	..	1,304	703	855	75	..	..
	Block (83)	,,	121	112	632	315	317	25	17	..	..	238	193	127	11	..	..
	Do. (125)	,,	125	124	617	353	264	71	64	..	..	214	132	168	20	..	..
	Do. (126)	,,	113	130	494	256	238	..	..	..	..	158	104	121	12	..	..
	Do. (84)	,,	146	126	588	306	282	10	12	..	..	201	111	141	7	..	..
	Do. (127)	,,	140	131	656	348	308	86	78	..	..	262	137	158	25	..	..
	Do. (128)	,,	178	179	536	301	235	26	28	..	..	231	116	140	..	..	..
V	**Tirora Muncipal council**	**15.62**	**2,576**	**3,133**	**15,596**	**7,894**	**7,702**	**774**	**747**	..	..	**4,998**	**2,297**	**3,952**	**2,105**	**659**	**226**
1	Ward 1	N.A.	189	261	1,160	572	588	32	35	..	..	337	147	315	358	64	44
	Block (1)	,,	120	190	831	413	418	25	27	..	..	245	106	231	265	47	40
	Do. (2)	,,	69	71	329	159	170	7	8	..	..	92	41	84	93	17	13
2	Ward 2	,,	189	240	1,263	649	614	264	225	..	..	417	142	311	274	21	7
	Block (3)	,,	73	112	611	324	287	75	52	..	..	222	79	150	107	14	4
	Do. (22)	,,	54	61	310	155	155	100	98	..	..	97	28	79	79	2	2
	Do. (4)	,,	62	67	342	170	172	89	75	..	..	98	35	82	88	5	1
3	Ward 3	,,	296	342	1,715	864	851	11	14	..	..	586	317	399	144	18	5
	Block (5)	,,	88	88	482	243	239	..	..	..	..	149	67	110	35	3	1
	Do. (23)	,,	74	120	616	308	308	10	12	..	..	227	133	151	71	7	4
	Do. (6)	,,	134	134	617	313	304	1	2	..	..	210	117	138	38	8	..
4	Ward 4	,,	158	167	940	462	478	6	4	..	..	300	188	218	48	28	14
	Block (7)	,,	82	87	482	237	245	..	..	..	..	147	70	104	30	14	13
	Do. (24)	,,	76	80	458	225	233	6	4	..	..	153	118	114	9	14	1
5	Ward 5/Block (8)	,,	167	168	811	414	397	..	..	..	..	265	116	214	31	23	3
6	Ward 6	,,	248	255	1,214	649	565	44	56	..	..	434	248	279	108	24	7
	Block (9)	,,	157	164	753	394	359	44	56	..	..	255	138	173	81	14	4
	Do. (10)	,,	91	91	461	255	206	..	..	..	..	179	110	106	27	10	3
7	Ward 7	,,	196	203	958	483	475	56	59	..	..	296	131	258	208	26	28
	Block (11)	,,	102	109	539	270	269	35	37	..	..	167	73	144	120	26	28
	Do. (25)	,,	94	94	419	213	206	21	22	..	..	129	58	114	88	..	..
8	Ward 8/Block (12)	,,	120	170	802	412	390	78	90	..	..	289	103	202	147	14	4
9	Ward 9/Block (13)	,,	122	199	878	442	436	55	58	..	..	256	105	229	168	22	24
10	Ward 10/Block (14)	,,	132	135	790	391	399	..	..	..	..	237	134	183	76	24	1
11	Ward 11/Block (15)	,,	110	140	724	357	367	..	..	..	..	194	69	202	130	78	45
12	Ward 12/Block (16)	,,	140	160	834	402	432	5	9	..	..	228	91	192	40	82	5
13	Ward 13/Block (17)	,,	125	200	921	454	467	..	..	..	..	295	135	242	84	18	13
14	Ward 14	,,	158	207	1,005	542	463	130	103	..	..	346	153	279	138	20	6
	Block (18)	,,	106	141	697	378	319	30	29	..	..	257	124	200	70	16	4
	Do. (19)	,,	52	66	308	164	144	100	74	..	..	89	29	79	68	4	2
15	Ward 15/Block (20)	,,	133	161	881	450	431	40	39	..	..	302	128	239	42	126	12
16	Ward 16/Block (21)	,,	93	125	700	351	349	53	55	..	..	216	90	190	109	75	8

WORKERS																				
II Agricultural labourers		III Livestock, orchards, etc.		IV Mining, quarrying		V Manufacturing etc.				VI Construction		VII Trade and commerce		VIII Transport, storage and communications		IX Other services		X Non-workers		Location code
						Household industry		Other than household industry												
M	F	M	F	M	F	M	F	M	F	M	F	M	F	M	F	M	F	M	F	
(19)	(20)	(21)	(22)	(23)	(24)	(25)	(26)	(27)	(28)	(29)	(30)	(31)	(32)	(33)	(34)	(35)	(36)	(37)	(38)	(1)
URBAN AREAS																				
1	..	4	..	..	..	4	19	130	1	48	2	14	2	610	15	44	36	1,024	1,569	32
..	..	2	..	..	..	4	8	5	..	12	1	3	..	99	..	2	2	188	306	
1	..	..	..	..	..	..	5	9	1	21	1	3	..	124	4	10	9	185	244	
..	..	..	..	..	..	..	4	7	..	2	..	2	1	104	2	6	5	135	226	
..	..	..	..	..	..	..	2	23	..	2	..	2	1	107	2	7	2	165	275	
..	..	..	..	..	..	..	..	27	..	2	..	..	..	114	7	15	18	190	283	
..	..	2	..	..	..	..	..	59	..	9	..	4	..	62	..	4	..	161	235	
450	**181**	**68**	**5**	..	..	**645**	**1,018**	**777**	**527**	**80**	**8**	**564**	**51**	**190**	..	**519**	**89**	**3,942**	**5,597**	**V**
1	4	3	3	..	..	56	79	167	222	6	4	6	1	6	..	6	1	257	230	1
..	2	3	3	..	..	7	3	156	221	6	4	4	1	4	..	4	1	182	153	
1	2	..	..	..	..	49	76	11	1	..	..	2	..	2	..	2	..	75	77	
17	11	..	..	..	..	71	151	126	95	2	1	44	2	7	..	23	7	338	340	2
7	..	..	..	..	..	1	5	81	95	..	1	28	1	6	..	13	1	174	180	
5	4	..	..	..	..	38	73	19	..	1	..	9	..	1	..	4	..	76	76	
5	7	..	..	..	..	32	73	26	..	1	..	7	1	..	..	6	6	88	84	
61	12	6	..	..	..	50	73	67	38	3	..	105	6	15	..	74	10	465	707	3
20	5	..	..	..	..	13	10	19	17	1	..	43	2	3	..	8	..	133	204	
5	..	1	..	..	..	34	60	20	..	1	..	48	4	6	..	20	3	157	237	
36	7	5	..	..	..	3	3	19	21	1	..	14	..	6	..	46	7	175	266	
12	3	1	..	..	..	12	4	43	24	1	..	95	3	4	..	22	..	244	430	4
9	2	..	..	..	..	4	2	26	20	..	..	41	2	1	..	9	..	133	206	
3	1	1	..	..	..	8	2	17	4	1	..	54	1	3	..	13	..	111	224	
58	12	3	..	..	..	6	13	40	..	5	..	38	2	2	..	39	1	200	366	5
21	12	8	..	..	..	37	48	36	9	3	1	69	1	9	..	72	30	370	457	6
17	10	1	..	..	..	37	45	23	..	3	..	22	1	7	..	49	21	221	278	
4	2	7	..	..	..	..	3	13	9	..	1	47	..	2	..	23	9	149	179	
12	9	5	..	..	..	81	136	61	24	12	1	18	..	9	..	34	10	225	267	7
1	5	4	..	..	..	16	54	46	24	12	1	18	..	5	..	16	8	126	149	
11	4	1	..	..	..	65	82	15	..	..	..	..	..	4	..	18	2	99	118	
10	5	7	..	..	..	73	120	38	3	1	..	26	5	7	..	26	1	210	243	8
54	49	9	..	..	..	2	..	65	84	2	..	34	4	6	..	35	7	213	268	9
20	22	2	..	..	..	18	43	37	..	2	..	31	4	14	..	35	6	208	323	10
91	39	..	..	..	..	6	44	12	..	..	..	4	2	1	..	10	..	155	237	11
16	1	10	..	..	..	3	..	43	28	1	1	8	..	3	..	26	5	210	392	12
1	..	12	1	..	..	19	40	30	..	1	..	57	20	41	..	63	10	212	383	13
10	2	..	..	..	..	97	129	9	..	38	..	22	1	60	..	23	..	263	325	14
9	2	..	..	..	..	55	63	4	..	34	..	13	1	49	..	20	..	178	249	
1	..	..	..	..	..	42	66	5	..	4	..	9	..	11	..	3	..	85	76	
39	..	..	..	..	..	40	30	..	..	3	..	5	..	4	..	22	..	211	389	15
27	..	2	1	..	..	74	99	3	..	..	..	2	..	2	..	9	1	161	240	16

PRIMARY CENSUS ABSTRACT

Location code	Village/Town/ Ward/Block	Area in km²/acres	Occupied residential houses	No. of households	Total population (including institutional and houseless population)			Scheduled castes		Scheduled tribes		Literate and educated persons		WORKERS: Total workers (I—IX)		WORKERS: I Cultivators	
					P	M	F	M	F	M	F	M	F	M	F	M	F
(1)	(2)	(3)	(4)	(5)	(6)	(7)	(8)	(9)	(10)	(11)	(12)	(13)	(14)	(15)	(16)	(17)	(18)
																	3 SAKOLI
		Km²															
	Total ..	**3,985·8**	**79,190**	**85,897**	**459,143**	**230,368**	**228,775**	**8,983**	**8,516**	..	..	**109,586**	**41,024**	**126,241**	**81,997**	**69,362**	**35,938**
	(acres	**984,493)**															
	Rural ..	**3,985·8**	**79,190**	**85,897**	**459,143**	**230,368**	**228,775**	**8,983**	**8,516**	..	..	**109,586**	**41,024**	**126,241**	**81,997**	**69,362**	**35,938**
	(acres	**984,493)**															
	Urban ..	..	..	..	..	..	..	..	..	..	..	..	..	..	..	..	..
		acres					RURAL AREAS										
1	Pongadi (Rithi) ..	698	9	9	28	16	12	..	..	..	..	3	..	11	5	..	..
2	*Bondalghat* ..	2,298	*Uninhabited*														
3	Sonegaon ..	559	37	42	201	104	97	..	..	..	..	35	6	59	60	45	52
4	*Nawegaon* ..	168	*Uninhabited*														
5	Umazari ..	1,319	115	115	554	263	291	5	1	..	..	105	28	151	162	35	35
6	Gidalpur ..	4,851	..	15	15	15	..	..	..	..	..	14	..	15	..	..	..
7	Pitezari ..	4,742	52	52	290	138	152	2	3	..	..	59	26	84	57	20	..
8	Usgaon ..	974	130	137	766	367	399	1	..	..	..	160	59	177	78	94	8
9	Makaitola ..	..	15	15	88	44	44	..	..	..	..	17	..	26	22	16	3
10	Chandori ..	2,295	254	312	1,697	841	856	36	33	..	..	352	127	458	388	215	174
11	Nipiartala ..	244	23	28	157	77	80	1	2	..	..	34	2	45	33	30	23
12	Alegaon ..	700	58	80	419	214	205	20	12	..	..	113	55	116	100	71	51
13	*Girgola* ..	483	*Uninhabited*														
14	*Pauldawana* ..	349	*Uninhabited*														
15	Khurshipar ..	394	9	9	64	32	32	..	..	..	..	14	..	15	16	12	12
16	Palaspani ..	776	115	116	651	324	327	..	..	..	..	202	58	191	209	163	184
17	Kinhi ..	1,922	374	385	1,972	1,000	972	..	..	..	..	416	98	589	538	374	351
18	Bampewada ..	1,054	193	270	1,566	796	770	26	36	..	..	385	131	406	302	220	212
19	Amgaon (Bk.) ..	2,034	308	311	1,662	833	829	110	113	..	..	399	156	450	298	177	69
20	Amgaon (Kh.) ..	599	59	59	406	218	188	21	22	..	..	102	24	134	110	79	91
21	*Dongargaon* ..	1,206	*Uninhabited*														
22	Chikhalabodi ..	656	29	29	154	79	75	..	..	..	..	25	8	53	31	24	..
23	Gondsawari ..	1,299	162	164	827	419	408	5	7	..	..	233	45	226	200	145	99
24	Salebhata ..	942	369	370	2,010	1,008	1,002	154	163	..	..	549	242	499	292	302	75
25	Parsodi ..	806	141	145	769	395	374	68	56	..	..	196	76	222	138	129	79
26	Kesalwada ..	967	146	149	756	380	376	..	..	..	..	191	64	207	126	128	38
27	Sindipar ..	472	85	85	470	223	247	17	17	..	..	120	42	131	110	100	71
28	Mundipar ..	719	94	94	478	231	247	114	136	..	..	99	31	122	112	65	..
29	Yekoli ..	1,908	462	466	2,503	1,227	1,276	159	158	..	..	695	246	669	700	313	321
30	Borgaon ..	1,162	205	205	1,105	558	547	1	..	..	..	285	100	320	4	192	..
31	Walmazari ..	1,754	62	86	477	235	242	..	..	..	..	110	33	132	57	69	1
32	Khairi ..	757	49	51	304	144	160	37	36	..	..	66	38	80	96	36	59
33	Tudmapuri ..	1,114	95	127	656	331	325	13	14	..	..	141	57	195	134	149	99
34	Sonekhari ..	629	25	25	135	68	67	..	..	..	..	24	5	42	42	15	25
35	Daitmangli ..	704	77	78	435	221	214	..	3	..	..	102	42	123	122	36	22
36	Rengupur (K) ..	1,434	340	348	2,053	1,055	998	91	101	..	..	518	341	576	406	265	88
37	*Singari* ..	595	*Uninhabited*														
38	Maregaon (Morgaon)	1,126	266	268	1,284	656	628	74	65	..	..	203	145	344	255	209	93
39	Nilagondi ..	457	183	186	985	508	477	2	1	..	..	230	103	281	241	197	59
40	Sonpuri ..	790	78	78	466	233	233	28	31	..	..	135	59	134	99	79	61
41	Pindkepar ..	2,123	380	380	1,991	1,046	945	148	114	..	..	499	148	558	291	206	13
42	*Alebedar* ..	1,296	*Uninhabited*														
43	Kinhi ..	981	197	197	542	286	256	12	5	..	..	184	..	159	131	69	32
44	Somalwada ..	1,249	351	351	1,837	918	919	16	27	..	..	477	250	478	465	234	190
45	Khedpur ..	965	102	111	555	287	268	1	..	..	..	125	46	139	126	96	35
46	*Yetewahi* ..	511	*Uninhabited*														
47	Lakhori ..	925	478	483	2,470	1,209	1,261	109	109	..	..	662	278	637	633	300	206
48	Alesur ..	1,032	197	198	589	285	304	118	116	..	..	154	64	169	191	93	77
49	Masalmeta ..	703	214	216	1,071	563	508	29	30	..	..	298	109	279	210	135	36
50	Borgaon ..	509	120	172	878	434	444	41	44	..	..	241	109	232	44	141	10
51	Rajegaon ..	654	267	270	1,018	496	522	4	5	..	..	264	108	265	219	129	37
52	Gudhari ..	803	67	67	390	181	209	6	5	..	..	110	59	94	94	67	61
53	Bodra ..	1,146	301	322	1,734	880	854	62	63	..	..	435	170	471	451	222	202
54	Jomanpur ..	1,121	45	57	325	177	148	4	2	..	..	98	13	96	20	76	20
55	Pathari ..	1,078	60	76	446	217	229	12	6	..	..	102	38	120	66	63	25
56	Gondegaon ..	1,206	260	263	1,434	712	722	189	221	..	..	415	155	361	341	137	103
57	Sawori ..	772	219	221	1,278	632	646	47	59	..	..	371	141	288	266	85	48
58	Somewada ..	880	86	121	609	306	303	11	8	..	..	133	55	164	105	101	3
59	Chietgaon ..	405	33	39	235	116	119	..	..	..	..	44	22	50	52	41	44
60	*Makardhokada* ..	324	*Uninhabited*														
61	Khairlanji ..	655	32	32	175	85	90	24	21	..	..	45	17	49	27	14	4
62	Ulirsee ..	1,637	274	406	2,309	1,139	1,170	133	134	..	..	597	179	599	411	348	169
63	Kesalwada ..	1,934	548	556	2,818	1,445	1,373	182	168	..	..	868	797	756	716	284	280
64	Murmadi ..	525	519	522	2,498	1,378	1,120	117	82	..	..	946	372	578	261	148	22
65	Lakhani ..	2,143	1,388	1,532	7,591	3,914	3,677	548	420	..	..	2,515	1,151	1,757	829	416	105
66	Manegaon ..	1,395	321	321	1,576	776	800	24	14	..	..	409	278	411	306	157	41
67	Pimpalgaon ..	1,656	482	533	2,673	1,326	1,347	..	..	..	..	847	511	675	237	367	39
68	Khairee ..	641	66	104	515	261	254	34	36	..	..	180	133	124	96	68	31
69	Mundipar ..	1,163	93	106	604	290	314	1	2	..	..	188	80	168	95	100	6
70	Bamhani ..	589	100	101	565	286	279	10	6	..	..	182	48	155	129	72	39
71	Sarati ..	517	33	48	269	136	133	..	..	..	..	70	26	72	74	54	46
72	Jambli ..	1,298	145	198	1,197	587	610	8	5	..	..	287	103	322	333	180	172
73	Sakoli ..	2,121	1,380	1,401	6,654	3,465	3,189	337	276	..	..	2,361	1,094	1,635	619	231	93
74	Sendurwada ..	1,309	515	679	4,369	2,217	2,152	215	185	..	..	1,105	307	1,084	666	570	320
75	Garda ..	1,393	250	258	1,472	746	726	226	204	..	..	388	195	370	308	110	16

WORKERS																			
II Agricultural labourers		III Livestock, orchards, etc.		IV Mining, quarrying		V Manufacturing, etc.				VI Construction		VII Trade and commerce		VIII Transport, storage and communications		IX Other services		X Non-workers		Location code
						Household industry		Other than household industry												
M	F	M	F	M	F	M	F	M	F	M	F	M	F	M	F	M	F	M	F	
(19)	(20)	(21)	(22)	(23)	(24)	(25)	(26)	(27)	(28)	(29)	(30)	(31)	(32)	(33)	(34)	(35)	(36)	(37)	(38)	(1)
TAHSIL																				
32,863	**37,885**	**3,050**	**239**	**20**	**6**	**9,007**	**6,207**	**1,257**	**327**	**1,098**	**254**	**2,466**	**395**	**415**	**17**	**6,703**	**729**	**104,127**	**146,778**	
32,863	**37,885**	**3,050**	**239**	**20**	**6**	**9,007**	**6,207**	**1,257**	**327**	**1,098**	**254**	**2,466**	**395**	**415**	**17**	**6,703**	**729**	**104,127**	**146,778**	
..	..	..	..	..	..	..	..	..	..	..	..	..	..	..	..	..	..	..	..	
RURAL AREAS																				
..	..	9	5	..	..	..	..	..	..	..	..	..	..	..	..	2	..	5	7	1
																				2
11	8	..	..	..	..	..	..	..	..	..	..	1	..	..	..	2	..	45	37	3
																				4
95	125	8	..	..	..	2	1	4	..	2	..	2	..	..	..	3	1	112	129	5
..	..	10	..	..	..	2	..	..	..	3	..	..	..	..	..	..	..	..	..	6
53	54	8	2	..	..	..	1	..	..	..	..	..	..	..	..	3	..	54	95	7
61	39	7	6	..	..	1	15	5	..	1	..	1	8	..	..	7	2	190	32	8
10	18	..	..	..	..	..	1	..	..	..	..	..	..	..	..	..	..	18	22	9
146	188	35	..	..	..	27	15	12	9	1	..	1	..	1	..	20	2	383	468	10
9	10	3	..	..	..	2	..	..	..	..	..	..	..	..	..	1	..	32	47	11
35	49	3	..	..	..	4	..	..	..	..	..	..	..	..	..	3	..	98	105	12
																				13
																				14
3	4	..	..	..	..	..	..	..	..	..	..	..	..	..	..	..	..	17	16	15
25	25	..	..	..	..	1	..	..	..	..	..	..	..	..	..	2	..	133	118	16
178	170	1	..	..	..	22	6	1	..	..	..	4	..	1	..	8	2	411	434	17
79	135	25	15	..	..	30	22	13	3	1	..	13	1	..	..	25	4	390	378	18
175	192	30	3	..	..	35	32	2	..	2	..	8	1	..	..	21	1	383	531	19
42	14	6	..	..	..	4	5	..	..	..	..	..	..	..	..	3	..	84	78	20
																				21
29	31	..	..	..	..	..	..	..	..	..	..	..	..	..	..	..	..	26	44	22
40	63	12	..	..	..	14	38	..	..	..	..	3	..	..	..	12	..	193	208	23
89	78	3	..	..	..	18	10	42	127	1	..	5	1	1	..	38	1	569	710	24
51	21	12	17	..	..	21	19	..	..	..	..	2	1	..	..	7	1	173	236	25
48	42	1	1	..	..	23	45	..	..	..	..	..	..	..	..	7	..	173	250	26
21	30	..	..	..	..	3	8	1	..	..	..	2	..	..	..	4	1	92	137	27
16	51	..	..	..	..	37	61	..	..	..	..	..	..	..	..	4	..	109	135	28
160	240	21	..	..	..	111	136	4	..	1	..	17	1	1	..	41	2	558	576	29
113	3	..	..	..	..	5	1	..	..	..	..	13	..	..	..	7	..	238	543	30
53	56	..	..	..	..	7	..	1	..	..	..	..	..	..	..	2	..	103	185	31
39	37	2	..	..	..	..	..	..	..	..	..	..	..	1	..	2	..	64	64	32
34	31	..	..	..	..	10	3	..	..	..	..	..	..	..	..	2	1	136	191	33
11	17	12	..	..	..	..	..	3	..	..	..	1	..	..	..	..	..	26	25	34
27	61	12	..	..	..	33	37	..	..	1	..	3	2	1	..	10	..	98	92	35
112	144	11	5	..	..	73	86	5	2	48	40	6	..	..	..	56	41	479	592	36
																				37
52	69	6	..	..	..	59	93	..	..	..	..	5	..	..	..	13	..	312	373	38
45	141	1	..	..	..	32	41	2	..	..	..	..	..	..	..	4	..	227	236	39
47	38	..	..	..	..	2	..	..	..	..	..	..	..	..	..	6	..	99	134	40
261	263	9	..	..	..	45	14	..	..	..	..	7	1	2	..	28	..	488	654	41
																				42
57	56	2	..	..	..	29	43	..	..	..	..	..	..	..	..	2	..	127	125	43
137	160	1	..	..	..	80	114	..	..	1	..	3	..	3	..	19	1	440	454	44
4	68	3	..	..	..	2	..	..	..	..	..	1	..	..	..	33	23	148	142	45
																				46
169	330	16	..	..	..	76	84	17	4	..	..	8	1	2	1	49	7	572	628	47
32	47	3	..	..	..	28	66	..	..	3	..	1	..	..	..	9	1	116	113	48
45	67	2	..	..	..	81	106	1	..	..	..	..	..	..	..	15	1	284	298	49
53	25	3	..	..	..	31	9	..	..	..	..	..	..	..	..	4	..	202	400	50
52	96	3	1	..	..	65	84	..	..	..	..	3	..	..	..	13	1	231	303	51
17	20	2	..	..	..	5	12	..	..	..	..	..	..	..	..	3	1	87	115	52
172	234	12	..	..	..	18	14	9	..	5	..	8	1	1	..	24	..	409	403	53
8	..	5	..	..	..	1	..	1	..	..	..	2	..	..	..	3	..	81	128	54
33	38	15	..	..	..	7	3	..	..	..	..	1	..	..	..	1	..	97	163	55
115	139	7	1	..	..	72	97	5	..	2	..	1	..	..	..	22	1	351	381	56
71	111	11	..	..	..	67	99	19	..	..	..	16	2	2	..	17	6	344	380	57
44	69	2	..	..	..	14	33	..	..	..	..	..	..	..	..	3	..	142	198	58
2	2	3	2	..	..	2	2	..	..	..	..	..	2	..	..	2	..	66	67	59
																				60
27	16	..	..	..	..	2	6	..	..	..	..	..	..	2	..	4	1	36	63	61
151	192	7	..	..	..	38	42	8	1	1	..	21	5	..	..	25	2	540	759	62
194	277	20	..	..	..	126	149	18	..	2	..	13	6	2	..	97	4	689	657	63
48	56	11	2	..	..	141	160	31	2	9	2	55	1	12	..	123	16	800	859	64
263	320	30	2	..	..	356	314	157	13	16	2	262	35	44	..	213	38	2,157	2,848	65
108	116	5	..	..	..	98	138	14	5	3	..	6	5	..	..	20	1	365	494	66
100	121	6	..	..	..	85	72	21	..	8	1	7	..	2	..	79	4	651	1,110	67
49	63	..	..	..	..	5	2	..	..	..	..	..	..	..	..	2	..	137	158	68
28	35	2	..	..	..	30	54	..	..	..	..	2	..	..	..	6	..	122	219	69
46	51	3	..	..	..	27	38	2	..	..	..	1	1	1	..	3	..	131	150	70
3	10	..	..	..	..	14	18	..	..	..	..	..	..	..	..	1	..	64	59	71
66	72	4	..	..	..	48	88	..	..	..	..	6	1	..	..	18	..	265	277	72
305	339	67	..	..	..	151	133	71	7	47	..	186	9	54	..	523	38	1,830	2,570	73
211	258	36	..	..	..	74	60	12	1	4	..	45	7	3	..	120	11	1,133	1,486	74
121	186	6	..	..	..	93	100	1	..	2	..	4	2	..	..	33	4	376	418	75

PRIMARY CENSUS ABSTRACT

Location code	Village/Town/ Ward/Block		Area in km² /acres	Occupied residential houses	No. of households	Total population (including institutional and houseless population)			Scheduled castes		Scheduled tribes		Literate and educated persons		WORKERS: Total workers (I—IX)		WORKERS: I Cultivators	
						P	M	F	M	F	M	F	M	F	M	F	M	F
(1)	(2)		(3)	(4)	(5)	(6)	(7)	(8)	(9)	(10)	(11)	(12)	(13)	(14)	(15)	(16)	(17)	(18)
			acres						RURAL AREAS									
76	Channa	..	1,283	403	403	2,114	1,044	1,070	50	44	..	..	629	207	571	576	268	202
77	Seloti	..	1,535	345	392	2,020	990	1,024	52	60	..	..	557	229	536	397	168	79
78	Rengepar	..	1,407	261	261	1,451	716	735	59	60	..	..	400	128	407	244	217	39
79	Kitadi	..	521	23	25	102	52	50	..	..	..	..	19	5	33	6	26	..
80	Mohagata	..	603	51	58	328	166	162	..	..	..	..	70	25	89	3	39	..
81	*Mohagata (R)*	..	201	*Uninhabited*														
82	Kumbhali	..	920	251	375	2,046	1,012	1,034	104	97	..	..	518	120	512	175	272	52
83	Dharmapuri	..	984	84	116	771	402	369	..	..	..	..	214	97	147	45	67	6
84	Gadkumbhali	..	885	79	80	469	241	228	43	43	..	..	116	44	113	115	49	43
85	*Sawargaon*	..	256	*Uninhabited*														
86	Lawari	..	1,675	451	451	2,430	1,217	1,213	15	22	..	..	521	186	673	590	311	282
87	Malkareari	..	790	18	18	98	60	38	1	..	..	..	21	2	27	26	17	16
88	Dhanola	..	803	229	229	1,099	559	540	..	..	..	..	297	114	292	235	162	68
89	Pohra	..	2,591	1,055	1,073	5,590	2,815	2,775	108	102	..	..	1,619	566	1,446	993	630	215
90	Borad Kinhi	..	1,731	67	67	315	161	154	5	2	..	..	65	32	91	31	42	..
91	Girala	..	588	85	89	442	220	222	..	..	..	..	93	30	111	32	74	6
92	Bonde	..	748	73	122	666	329	337	..	..	..	..	205	82	174	170	72	2
93	Sawarbandle	..	1,046	151	197	1,182	571	611	45	37	..	..	314	139	301	224	138	43
94	Wadod	..	2,579	493	507	2,658	1,312	1,346	104	73	..	..	624	182	736	262	452	95
95	Khursipar	..	425	36	38	166	83	83	10	6	..	..	30	10	45	30	24	..
96	*Phursipar*	..	205	*Uninhabited*														
97	Pendhari	..	1,866	305	314	1,668	825	843	9	11	..	..	450	151	440	99	214	8
98	Sioni	..	2,082	282	352	1,931	939	992	24	34	..	..	427	149	496	295	262	16
99	*Pardi*	..	890	*Uninhabited*														
100	Khandala	..	1,163	182	232	1,217	576	641	3	1	..	..	392	118	303	107	152	20
101	Kaneri	..	2,095	372	398	2,056	1,021	1,035	6	8	..	..	538	185	505	195	304	33
102	Mogra	..	1,086	134	134	729	368	361	..	..	..	..	122	43	193	101	111	8
103	Miregaon	..	1,197	218	229	1,176	589	587	7	3	..	..	201	72	331	265	161	92
104	*Alesur*	..	193	*Uninhabited*														
105	Kesalwada	..	704	85	87	427	212	215	..	..	..	..	114	46	130	90	94	1
106	Dongargaon	..	1,206	83	84	410	201	209	5	6	..	..	89	33	109	44	51	3
107	Isapur	..	627	117	137	723	355	368	11	14	..	..	134	35	191	36	132	4
108	Gondigaon	..	596	163	164	807	396	411	23	19	..	..	199	66	216	139	155	3
109	Nanhuri	..	698	83	83	386	194	192	..	..	..	..	84	18	112	84	53	1
110	Dighori	..	649	170	199	1,126	549	577	4	5	..	..	250	88	283	96	106	9
111	Murmadi	..	818	354	356	1,835	910	925	25	19	..	..	494	179	493	198	275	53
112	Rampuri	..	1,278	96	134	631	298	333	12	10	..	..	123	30	179	177	51	..
113	Dongargaon	..	1,128	94	95	545	265	280	5	5	..	..	125	28	148	32	93	13
114	Sawla	..	902	111	111	624	316	308	..	..	..	..	151	48	171	136	82	27
115	*Bondrayari*	..	373	*Uninhabited*														
116	Mangli	..	2,128	195	195	961	466	495	..	..	..	..	197	67	272	250	125	124
117	Rengoda	..	819	86	115	619	316	303	6	6	..	..	17	29	182	54	83	9
118	Machrana	..	912	161	180	966	482	484	..	..	..	..	164	65	282	4	189	4
119	Jawanala	..	917	202	206	1,518	764	754	..	..	..	..	332	129	386	128	258	67
120	Gurdha	..	1,007	242	264	1,277	629	648	9	7	..	..	311	115	342	215	195	8
121	Kanhalgaon	..	779	133	170	887	445	442	..	..	..	..	257	76	258	177	144	60
122	Nimgaon	..	804	187	197	1,051	521	530	..	..	..	..	180	45	291	64	167	7
123	Ghodezari	..	1,117	160	162	832	408	424	8	12	..	..	199	141	224	229	108	108
124	Kolara	..	643	99	102	500	237	263	..	..	..	..	109	55	122	90	49	6
125	Kolara	..	1,291	188	203	977	505	472	38	38	..	..	254	103	285	20	138	7
126	Zorap	..	654	124	126	656	329	327	4	6	..	..	194	47	177	137	98	54
127	Bhugaon	..	1,694	375	381	2,030	1,021	1,009	115	93	..	..	344	55	612	642	413	452
128	Kitadi	..	2,126	320	404	2,027	1,016	1,011	49	49	..	..	500	102	566	292	109	31
129	Saigaon	..	597	22	22	104	60	44	..	..	..	..	16	4	33	23	30	22
130	Murmadi (M)	..	206	1	1	4	1	3	..	..	..	..	1	3	1	1	1	1
131	*Murmadi (R)*	..	570	*Uninhabited*														
132	Khairee	..	468	13	13	63	28	35	2	6	..	..	11	1	14	15	5	4
133	Vihirgaon (Kanhalya)		856	127	127	822	391	431	..	..	..	..	166	71	203	187	118	61
134	*Deori (Hamesha)*	..	880	*Uninhabited*														
135	*Sangaon*	..	305	*Uninhabited*														
136	Pahadi	..	599	37	37	262	132	130	..	..	..	..	45	8	83	73	21	16
137	Kawadsi	..	336	37	37	232	111	121	..	..	..	..	50	22	68	32	42	19
138	Mengapur	..	272	9	9	35	21	14	..	..	..	..	9	10	8	..	3	..
139	Deori	..	1,003	97	97	503	256	247	..	..	..	..	166	68	149	36	117	1
140	*Rajoli (R)*	..	36	*Uninhabited*														
141	Dhiwarkheda	..	475	54	54	296	154	142	..	..	..	..	87	31	81	24	46	8
142	Gondi	..	541	100	100	548	269	279	..	..	..	..	159	67	165	17	103	7
143	Kawalewada	..	210	73	73	341	168	173	..	..	..	..	102	33	92	6	42	2
144	Palandur	..	1,377	648	660	3,307	1,688	1,610	107	118	..	..	923	314	859	206	354	111
145	Khurshi	..	1,393	234	237	1,111	560	551	..	..	..	..	297	108	304	222	192	35
146	Khumari	..	1,010	169	171	854	428	426	..	..	..	..	191	70	233	161	145	102
147	Palasgaon	..	969	166	162	599	307	292	15	13	..	..	148	88	154	53	110	18
148	Tirkhuri	..	967	51	74	372	178	194	1	1	..	..	35	5	112	30	65	3
149	Pendhari	..	847	98	134	933	308	325	..	..	..	..	137	46	191	98	96	7
150	Wakal	..	959	141	144	780	400	380	..	..	..	..	145	39	203	153	102	57
151	Marhegaon	..	1,023	173	173	914	464	450	..	..	..	..	110	26	273	228	129	15
152	Pathari	..	915	164	164	858	413	445	..	..	..	..	206	77	204	230	120	130
153	Lohara	..	1,007	81	122	716	371	345	1	2	..	..	162	52	199	177	132	60
154	Nareva	..	603	92	106	525	270	255	..	..	..	..	50	21	164	88	96	50
155	Nagzira	..	..	13	18	80	40	40	3	10	..	..	18	5	23	15	4	2
156	*Mangezari*	..	330	*Uninhabited*														
157	Murpar	..	1,159	103	103	589	294	295	..	..	..	..	128	45	184	122	104	2
158	Lendezari	..	644	84	89	403	199	204	3	2	..	..	94	26	128	115	70	68
159	Rengepar	..	942	132	154	701	397	304	4	6	..	..	165	42	232	214	150	155
160	Thadezari	..	..	32	33	148	72	76	4	3	..	..	31	5	41	43	24	21

WORKERS																				
II Agricultural labourers		III Livestock, orchards, etc.		IV Mining, quarrying		V Manufacturing, etc.				VI Construction		VII Trade and commerce		VIII Transport, storage and communications		IX Other services		X Non-workers		Location code
						Household industry		Other than household industry												
M	F	M	F	M	F	M	F	M	F	M	F	M	F	M	F	M	F	M	F	
(19)	(20)	(21)	(22)	(23)	(24)	(25)	(26)	(27)	(28)	(29)	(30)	(31)	(32)	(33)	(34)	(35)	(36)	(37)	(38)	(1)
RURAL AREAS																				
196	291	2	..	..	..	72	82	4	..	4	..	6	..	..	..	19	1	473	494	76
210	224	22	..	..	..	62	73	2	..	1	..	28	14	..	..	43	7	460	627	77
89	139	42	3	1	..	33	55	17	7	..	..	..	1	..	..	8	..	309	491	78
6	6	1	..	..	..	..	..	..	..	..	..	..	..	..	..	..	..	19	44	79
43	3	..	..	..	..	..	..	..	..	..	..	..	..	..	..	7	..	77	159	80
																				81
139	102	8	..	..	..	30	18	3	..	7	1	11	..	1	..	41	2	500	850	82
59	38	..	..	..	..	7	1	..	..	1	..	4	..	..	..	9	..	255	324	83
54	65	7	..	..	..	1	7	..	..	1	..	..	..	1	..	..	..	128	113	84
																				85
231	262	21	..	..	..	67	45	4	..	1	..	12	..	..	..	26	1	544	623	86
5	8	..	..	..	..	..	2	..	..	5	..	..	..	..	..	..	..	33	12	87
54	83	2	1	..	..	64	80	..	..	1	..	3	..	..	..	6	3	267	305	88
314	436	14	..	..	..	319	316	26	..	2	..	61	17	12	..	68	9	1,369	1,782	89
36	31	5	..	..	..	3	..	1	..	..	..	..	..	..	..	4	..	70	123	90
30	..	..	..	..	..	6	25	..	..	..	..	..	..	..	..	1	1	109	190	91
79	148	1	..	..	..	18	20	..	..	..	..	1	..	..	..	3	..	155	167	92
75	119	37	..	..	..	28	25	..	2	..	..	6	32	..	..	17	3	270	387	93
143	86	18	3	..	..	87	74	2	..	1	..	7	3	1	..	25	1	576	1,084	94
19	30	..	..	..	..	1	..	..	..	..	..	..	..	..	..	1	..	38	53	95
																				96
119	65	1	..	..	..	93	24	..	..	..	..	4	..	..	..	9	2	385	744	97
83	176	4	..	..	..	115	101	2	..	..	..	7	1	..	..	23	1	443	697	98
																				99
89	62	21	..	..	..	20	24	..	..	2	..	..	..	1	..	18	1	273	534	100
47	71	11	..	..	..	82	86	5	1	1	..	7	1	3	..	45	3	516	840	101
48	74	23	..	..	..	5	18	..	..	..	..	..	1	..	..	6	..	175	260	102
128	147	2	..	..	..	30	26	..	..	3	..	1	..	..	..	6	..	258	322	103
																				104
16	67	1	..	..	..	14	22	..	..	..	..	..	..	..	..	5	..	82	125	105
45	35	..	..	..	..	7	5	1	1	..	..	..	..	..	..	5	..	92	165	106
28	23	8	..	..	..	10	5	3	2	..	..	5	2	..	..	5	..	164	332	107
35	122	..	..	..	..	18	14	..	..	..	..	..	..	..	..	8	..	180	272	108
32	68	1	..	..	..	23	15	..	..	..	..	3	..	..	..	..	..	82	108	109
91	34	9	..	..	..	58	53	1	..	2	..	4	..	..	..	12	..	266	481	110
92	117	2	..	..	..	84	26	..	..	1	..	13	1	1	..	25	1	417	727	111
64	88	1	..	..	..	59	89	1	..	..	..	2	..	..	..	1	..	119	156	112
27	8	2	..	..	..	15	9	..	..	..	..	..	..	..	..	11	2	117	248	113
56	88	7	..	..	..	20	21	..	..	..	..	4	..	..	..	2	..	145	172	114
																				115
101	108	2	..	..	..	25	18	5	..	..	..	4	..	1	..	9	..	194	245	116
35	21	1	..	..	..	58	24	..	..	..	..	..	..	..	..	5	..	134	249	117
66	..	..	..	..	..	17	..	..	..	..	..	1	..	..	..	9	..	200	480	118
87	58	6	..	..	..	7	2	1	..	..	..	1	..	..	..	26	1	378	626	119
70	176	4	..	..	..	40	31	3	..	1	..	7	..	1	..	21	..	287	433	120
25	61	1	..	..	..	75	56	1	..	..	..	2	..	..	..	10	..	187	265	121
57	30	20	..	..	..	40	27	2	..	..	..	..	..	..	..	5	..	230	466	122
64	106	15	..	..	..	17	11	1	..	3	..	3	3	..	..	13	1	184	195	123
36	63	7	..	..	..	25	21	..	..	..	..	..	..	..	..	5	..	115	173	124
93	2	3	..	..	..	27	10	2	..	..	..	8	..	..	..	14	1	220	452	125
19	38	..	..	..	..	43	45	..	..	..	..	4	..	..	..	13	..	152	190	126
97	149	49	10	..	..	23	19	2	6	13	6	5	..	1	..	9	..	409	367	127
150	246	32	1	..	..	181	10	12	..	1	..	27	2	1	..	53	2	450	719	128
2	1	..	..	..	..	..	..	..	..	..	..	..	..	..	..	1	..	27	21	129
..	..	..	..	..	..	..	..	..	..	..	..	..	..	..	..	..	..	..	2	130
																				131
6	11	1	..	..	..	..	..	..	..	..	..	..	..	..	..	2	..	14	20	132
56	126	8	..	..	..	5	..	6	..	..	..	2	..	..	..	8	..	188	244	133
																				134
																				135
31	31	30	26	..	..	..	..	..	..	1	..	..	..	..	..	..	..	49	57	136
16	4	4	..	..	..	2	9	..	..	..	..	1	..	..	..	3	..	43	89	137
2	..	..	..	..	..	..	..	..	..	1	..	1	..	..	..	1	..	13	14	138
30	35	..	..	..	..	..	..	..	..	..	..	..	..	..	..	2	..	107	211	139
																				140
24	16	5	..	..	..	..	..	4	..	..	..	..	..	..	..	2	..	73	118	141
61	10	..	..	..	..	..	..	..	..	..	..	..	..	..	..	1	..	104	262	142
32	4	..	..	..	..	1	..	3	..	..	..	1	..	..	..	13	..	76	167	143
97	78	43	1	..	..	251	12	1	..	1	..	36	1	2	..	74	3	829	1,413	144
81	187	2	..	..	..	5	..	..	..	..	..	..	..	1	..	23	..	256	329	145
44	58	22	..	..	..	11	..	..	..	..	..	3	..	..	..	8	1	195	265	146
30	35	2	..	..	..	4	..	..	..	1	..	2	..	..	..	5	..	153	239	147
44	27	..	..	..	..	..	..	..	..	..	..	..	..	..	..	3	..	66	164	148
79	89	..	..	..	..	8	2	..	..	..	..	3	..	..	..	5	..	117	227	149
74	96	6	..	..	..	6	..	..	..	..	..	7	..	..	..	8	..	197	227	150
116	213	12	..	..	..	5	..	..	..	..	..	..	..	..	..	11	..	101	222	151
54	99	3	1	..	..	8	..	..	..	1	..	2	..	..	..	16	..	209	215	152
46	116	..	..	..	..	15	1	..	..	..	..	..	..	..	..	6	..	172	168	153
62	38	1	..	..	..	3	..	..	..	..	..	..	..	..	..	2	..	106	167	154
12	13	5	..	..	..	..	..	..	..	..	..	..	..	1	..	1	..	17	25	155
																				156
76	120	2	..	..	..	..	..	..	..	..	..	..	..	..	..	2	..	110	173	157
52	47	..	..	..	..	4	..	..	..	..	..	..	..	..	..	2	..	71	89	158
57	58	6	..	..	..	5	..	2	..	2	..	4	1	..	..	6	..	165	180	159
14	22	1	..	..	..	..	..	..	..	..	..	..	..	..	..	2	..	31	33	160

PRIMARY CENSUS ABSTRACT

Location code	Village/Town/ Ward/Block		Area in km² /acres	Occupied residential houses	No. of households	Total population (including institutional and houseless population)			Scheduled castes		Scheduled tribes		Literate and educated persons		WORKERS			
															Total workers (I—IX)		I Cultivators	
						P	M	F	M	F	M	F	M	F	M	F	M	F
(1)	(2)		(3)	(4)	(5)	(6)	(7)	(8)	(9)	(10)	(11)	(12)	(13)	(14)	(15)	(16)	(17)	(18)
			acres						RURAL AREAS									
161	Bodunda	..	321	11	12	39	24	15	..	..	..	..	7	..	16	12	13	9
162	Dhanori	..	1,707	146	163	799	405	394	2	2	..	..	185	44	232	25	178	1
163	Maligunga	..	1,586	109	111	602	279	323	7	13	..	..	27	35	162	102	88	42
164	Pandhari	..	1,723	442	442	2,220	1,127	1,093	135	143	..	..	667	260	628	524	351	347
165	Gongale	..	1,288	230	238	1,167	577	590	15	9	..	..	252	73	333	150	255	135
166	Khadipur	..	1,151	198	205	1,030	508	522	2	5	..	..	233	70	320	306	220	216
167	Patekurra	..	2,317	140	166	905	456	449	..	..	..	..	284	127	269	249	198	209
168	Kosamtondi	..	1,238	272	272	1,418	716	702	38	35	..	..	311	96	418	361	224	107
169	Chiktala	..	730	97	99	544	265	279	1	2	..	..	156	43	150	47	71	2
170	Mundipar	..	1,399	170	195	1,006	496	510	10	7	..	..	243	93	291	203	183	116
171	Sitepar	..	1,442	122	128	661	343	318	4	3	..	..	136	59	185	53	119	33
172	Shiontala	..	216	24	24	121	51	70	..	..	..	..	38	18	33	26	22	18
173	Dunda	..	1,164	103	103	518	285	233	..	..	..	..	135	32	152	1	104	1
174	Murpar	..	779	72	72	442	239	203	..	..	..	..	130	49	134	45	90	31
175	Palasgaon	..	1,886	265	282	1,516	723	793	9	8	..	..	351	116	427	343	262	185
176	Khamba	..	1,825	157	166	900	451	449	43	52	..	..	165	33	271	252	100	96
177	Jambhali	..	3,040	209	264	1,406	688	718	4	4	..	..	307	199	405	110	264	19
178	*Purkabodi*	..	275	*Uninhabited*														
179	Temni	..	198	9	9	55	30	25	..	..	..	..	13	8	15	13	11	11
180	*Thadezari*	..	280	*Uninhabited*														
181	Ghategaon	..	1,839	135	190	986	485	501	6	6	..	..	238	71	273	285	228	251
182	Ghoti	..	1,002	214	218	1,178	560	618	6	14	..	..	315	76	295	165	225	57
183	*Pindkepar*	..	602	*Uninhabited*														
184	Dawwe	..	4,456	330	333	2,479	1,268	1,211	..	..	..	..	702	50	701	570	424	371
185	Wadegaon	..	1,259	131	131	753	385	368	4	5	..	..	161	45	208	136	113	11
186	Rengepar	..	725	91	92	459	231	228	14	12	..	..	97	29	140	71	87	35
187	Girola	..	1,211	184	197	1,260	645	615	6	7	..	..	308	84	358	351	260	258
188	Khairee (*H*)	..	90	4	4	31	15	16	..	..	..	..	6	5	7	6	4	..
189	Mharmani	..	482	159	177	995	509	486	..	..	..	..	240	73	265	49	169	..
190	Khajari	..	2,039	185	188	1,001	505	496	..	3	..	..	211	46	277	259	216	221
191	Chirchadi	..	3,116	181	181	1,207	616	591	16	11	..	..	302	81	314	263	146	130
192	Satalwada	..	1,158	185	185	980	486	494	3	1	..	..	214	77	273	241	167	158
193	*Khairee (R)*	..	708	*Uninhabited*														
194	Khadshionl	..	1,292	329	333	1,865	959	906	8	7	..	..	420	105	565	478	219	165
195	Bothali	..	659	113	114	629	315	314	..	..	..	..	158	62	179	175	86	73
196	Dongargaon	..	1,536	319	323	1,826	901	925	58	61	..	..	354	147	508	478	367	335
197	Kinhi	..	1,289	304	304	1,498	751	747	11	10	..	..	303	75	448	188	245	57
198	Makhe	..	974	128	131	747	389	358	..	..	..	..	196	56	213	10	115	1
199	Mahuli	..	709	75	78	444	218	226	..	..	..	..	86	33	122	54	66	18
200	Mandipur	..	1,277	23	23	118	59	59	..	..	..	..	18	2	35	14	14	..
201	Ghatbori	..	2,291	476	476	2,802	1,364	1,438	20	18	..	..	505	121	784	286	484	92
202	Parsodi	..	570	160	168	932	467	465	3	2	..	..	192	56	293	241	173	111
203	Sitepur	..	478	38	39	191	90	101	2	1	..	..	23	8	48	8	20	1
204	Bapabodi	..	1,647	256	267	1,399	695	704	29	31	..	..	332	108	307	112	178	41
205	Sindipar	..	1,733	143	143	738	363	375	5	3	..	..	141	44	219	240	171	203
206	Kadamandi	..	1,041	123	127	678	332	346	97	106	..	..	202	74	188	181	146	163
207	Wadegaon	..	906	265	266	1,446	744	702	30	6	..	..	464	143	366	69	209	1
208	Kesalwada	..	841	40	46	284	137	147	18	15	..	..	50	17	84	147	50	6
209	Ukara	..	893	69	90	518	262	256	29	27	..	..	115	29	133	141	86	103
210	Soundad	..	3,102	777	811	4,214	2,111	2,103	164	169	..	..	1,158	487	1,061	824	361	215
211	Futala	..	380	62	68	467	225	242	22	23	..	..	96	32	120	121	69	76
212	Sawangi	..	778	152	200	927	440	487	12	6	..	..	175	105	260	207	109	89
213	Lidaka	..	510	288	289	1,477	732	745	11	9	..	..	494	140	413	357	250	222
214	Bamhani	..	280	90	90	463	236	227	9	13	..	..	121	124	129	150	60	77
215	Sadak Agooni	..	855	462	478	2,488	1,283	1,205	65	60	..	..	704	205	665	289	229	88
216	Duggipar	..	2,554	95	95	532	269	263	8	7	..	..	123	23	146	35	106	15
217	Chargaon	..	691	120	121	672	318	354	..	..	..	..	184	80	205	236	139	175
218	Sundari	..	576	50	52	283	142	141	8	5	..	..	71	26	69	63	37	39
219	Palasgaon	..	1,215	202	203	1,104	547	557	19	22	..	..	219	68	334	101	186	8
220	Chikhali	..	1,690	353	379	2,039	1,078	961	8	4	..	..	520	121	632	476	472	344
221	Kohmara	..	653	161	161	748	353	395	..	..	..	..	204	79	205	191	88	96
222	Deopnili	..	638	3	3	20	9	11	..	..	..	..	4	3	4	4	4	4
223	Umasi	..	2,306	355	406	2,389	1,202	1,187	47	41	..	..	466	152	641	396	321	138
224	Parsodi	..	2,493	454	502	2,605	1,287	1,318	18	18	..	..	739	292	747	589	455	358
225	Pipari	..	663	26	26	160	78	82	..	..	..	..	40	5	45	1	43	..
226	Raka	..	1,598	276	285	1,487	744	743	..	..	..	..	268	90	372	252	301	204
227	Kosba	..	637	80	106	605	302	303	2	1	..	..	104	33	165	150	117	64
228	Sukadi	..	934	166	177	942	464	478	55	52	..	..	217	61	218	73	119	3
229	Mahalgaon	..	1,357	168	168	1,456	721	735	2	4	..	..	295	100	379	185	286	22
230	Palasgaon	..	2,816	325	356	2,072	1,030	1,042	155	160	..	..	481	140	546	368	368	211
231	Nilaj	..	844	189	199	1,146	561	585	14	11	..	..	330	85	298	228	190	116
232	Gondumari	..	1,340	284	307	1,516	757	759	5	2	..	..	444	108	415	355	266	227
233	Kaneri	..	1,844	139	141	731	356	375	..	..	..	..	144	48	211	157	134	89
234	Maneri	..	684	55	59	348	181	167	..	..	..	..	66	13	87	49	66	38
235	Kasamghat	..	302	28	28	170	83	87	..	..	..	..	31	7	52	57	38	45
236	Mendki	..	688	30	30	159	76	83	..	..	..	..	20	6	44	53	24	13
237	Baki	..	675	94	97	478	229	249	..	..	..	..	93	26	136	61	109	2
238	Watetekar	..	401	62	65	360	177	183	4	2	..	..	65	12	102	85	70	51
239	Sakra	..	774	111	126	678	340	338	1	1	..	..	141	47	170	116	91	44
240	Wanga	..	1,138	224	225	1,194	600	594	3	5	..	..	265	76	341	159	198	85
241	Kokana	..	2,307	155	159	819	408	411	3	1	..	..	204	64	234	188	149	116
242	Lakargondi	..	1,838	3	3	22	11	11	..	..	..	..	3	1	6	7	5	7
243	Nagharwani	..	569	24	24	128	64	64	..	..	..	..	13	5	38	32	30	17
244	Shiwanibandh	..	836	218	222	1,092	510	582	11	11	..	..	170	63	299	262	89	72
245	Zadgaon	..	2,520	64	72	389	197	192	..	..	..	..	50	19	110	51	52	..

WORKERS																				
II Agricultural labourers		III Livestock, orchards, etc.		IV Mining, quarrying		V Manufacturing, etc.				VI Construction		VII Trade and commerce		VIII Transport, storage and communications		IX Other services		X Non-workers		Location code
						Household industry		Other than household industry												
M	F	M	F	M	F	M	F	M	F	M	F	M	F	M	F	M	F	M	F	
(19)	(20)	(21)	(22)	(23)	(24)	(25)	(26)	(27)	(28)	(29)	(30)	(31)	(32)	(33)	(34)	(35)	(36)	(37)	(38)	(1)
RURAL AREAS																				
3	3	..	..	..	..	..	..	..	..	..	..	..	..	..	..	..	..	8	3	161
34	17	5	..	..	..	9	6	..	..	..	..	..	..	..	..	6	1	173	369	162
53	59	7	..	..	..	5	..	1	..	..	..	1	..	..	..	7	1	117	221	163
134	124	24	..	..	..	30	41	10	..	2	..	20	5	1	..	56	7	490	569	164
52	13	5	..	..	..	7	2	..	..	..	..	1	..	..	..	13	..	244	440	165
62	67	13	..	..	..	17	22	..	..	..	..	1	1	..	..	7	..	188	216	166
29	28	24	11	..	..	8	..	1	..	1	..	2	1	..	..	6	..	187	200	167
117	234	16	..	..	..	37	20	..	..	1	..	1	..	1	..	21	..	298	341	168
51	35	7	..	..	..	16	10	2	..	..	..	1	..	..	..	2	..	115	232	169
64	59	7	1	..	..	15	12	5	5	..	..	..	3	..	..	17	7	205	307	170
53	20	..	..	..	..	6	..	..	..	..	..	..	..	..	..	7	..	158	265	171
9	7	..	..	..	..	..	..	..	..	..	..	..	..	..	..	2	1	18	44	172
41	..	..	..	..	..	6	..	..	..	..	..	..	..	..	..	1	..	133	232	173
30	14	2	..	..	..	4	..	..	..	..	..	..	..	..	..	8	..	105	158	174
91	140	29	..	..	..	27	13	4	5	..	..	1	..	..	..	13	..	296	450	175
104	99	8	1	..	..	44	52	..	..	2	..	3	1	..	..	10	3	180	197	176
85	81	1	..	..	..	40	7	2	..	..	..	3	1	1	..	9	2	283	608	177
																				178
4	2	..	..	..	..	..	..	..	..	..	..	..	..	..	..	..	..	15	12	179
																			..	180
36	34	..	..	..	..	1	..	..	..	..	..	..	..	..	..	8	..	212	216	181
45	108	2	..	..	..	14	..	..	..	..	..	..	..	..	..	9	..	265	453	182
																				183
140	174	5	1	..	..	41	20	6	..	1	..	35	..	6	..	43	4	567	641	184
85	125	2	..	..	..	3	..	1	..	..	..	2	..	..	..	2	..	177	232	185
39	35	6	..	..	..	3	..	..	..	..	..	2	..	..	..	3	1	91	157	186
84	93	3	..	..	..	4	..	..	..	..	..	2	..	..	..	5	..	287	264	187
3	6	..	..	..	..	..	..	..	..	..	..	..	..	..	..	..	..	8	10	188
60	43	13	..	..	..	4	6	1	..	..	..	1	..	..	..	8	..	244	437	189
33	36	..	..	..	..	5	1	..	..	..	..	10	1	..	..	13	..	228	237	190
146	128	..	..	..	..	12	5	..	..	..	..	..	..	..	..	10	..	302	328	191
65	75	6	..	..	..	13	6	3	..	..	..	3	..	..	..	16	2	213	253	192
																				193
218	305	68	..	..	..	30	7	3	..	..	..	2	1	1	..	24	..	394	428	194
74	102	1	..	..	..	4	..	1	..	..	..	..	..	..	..	13	..	136	139	195
107	138	..	..	..	..	15	1	..	..	..	..	2	3	1	..	16	1	393	447	196
109	92	12	..	..	..	53	38	6	..	..	..	4	1	1	..	18	..	303	559	197
46	4	7	..	..	..	33	5	3	..	..	..	..	..	..	..	9	..	176	348	198
36	30	9	1	..	..	1	5	1	..	..	..	..	..	..	..	9	..	96	172	199
20	14	..	..	..	..	..	..	..	..	..	..	1	..	..	..	..	..	24	45	200
264	193	3	..	..	..	17	1	2	..	..	..	2	..	..	..	12	..	580	1,152	201
60	120	8	..	..	..	25	3	7	7	2	..	3	..	..	..	15	..	174	224	202
5	4	13	..	..	..	7	3	2	..	..	..	1	..	..	..	..	..	42	93	203
106	68	18	..	..	..	44	..	11	..	2	..	8	1	2	..	28	2	298	592	204
32	36	3	..	..	..	1	..	..	..	..	..	1	..	..	..	11	1	144	135	205
26	12	1	..	..	..	11	6	..	..	..	..	..	..	..	..	4	..	144	165	206
90	61	16	..	..	..	18	6	..	..	..	..	3	..	1	..	27	1	378	633	207
25	34	..	..	..	..	2	1	5	7	..	..	..	..	2	..	..	99	53	..	208
38	38	1	..	..	..	2	..	..	..	..	..	1	..	..	..	3	..	129	115	209
317	557	30	..	..	..	76	15	26	..	7	..	93	22	20	..	131	15	1,050	1,279	210
36	38	..	..	..	..	8	7	2	..	..	..	..	..	..	..	5	..	105	121	211
69	61	9	..	..	..	48	53	..	..	1	..	7	4	..	..	17	..	180	280	212
71	100	15	2	..	..	20	21	19	..	..	..	6	8	..	..	32	4	319	388	213
14	21	..	..	..	..	46	51	2	..	..	..	1	..	..	..	6	1	107	77	214
72	55	9	..	..	..	143	98	27	8	..	..	93	28	15	..	77	12	618	916	215
24	17	3	..	..	..	..	..	5	3	3	..	1	..	..	..	4	..	123	228	216
56	61	1	..	..	..	1	..	..	..	..	..	1	..	..	..	7	..	113	118	217
30	24	1	..	..	..	..	..	..	..	..	..	..	..	..	..	1	..	73	78	218
118	89	4	..	..	..	16	4	2	..	..	..	1	..	..	..	7	..	213	456	219
106	103	15	1	..	..	22	26	..	..	..	..	..	2	..	..	17	..	446	485	220
14	14	8	..	..	..	56	80	..	..	..	..	11	..	4	..	24	1	148	204	221
..	..	..	..	..	..	..	..	..	..	..	..	..	..	..	..	..	..	5	7	222
210	228	38	..	..	..	30	27	4	..	3	..	11	1	2	1	22	1	561	791	223
150	218	61	2	..	..	35	5	5	1	2	..	7	3	3	..	29	2	540	720	224
2	1	..	..	..	..	..	..	..	..	..	..	..	..	..	..	..	..	33	81	225
38	45	4	..	..	..	6	..	3	..	..	..	2	3	..	..	18	..	372	491	226
43	86	1	..	..	..	2	..	..	..	..	..	..	..	..	..	2	..	137	153	227
73	66	2	..	..	..	9	3	1	..	..	..	3	..	..	..	11	..	246	406	228
55	161	6	..	..	..	9	..	..	..	..	..	4	..	..	..	19	2	342	550	229
113	123	3	..	..	..	31	1	9	31	..	..	3	2	..	..	18	..	484	674	230
62	68	2	..	..	..	37	43	..	..	..	..	2	..	..	..	5	1	263	357	231
56	128	15	..	..	..	23	..	4	..	1	..	9	..	..	..	29	..	342	404	232
51	68	14	..	..	..	2	..	..	..	..	..	1	..	..	..	9	..	145	218	233
19	11	2	..	..	..	..	..	..	..	..	..	..	..	..	..	..	..	94	118	234
13	12	..	..	..	..	..	..	..	..	..	..	..	..	..	..	1	..	31	30	235
20	40	..	..	..	..	..	..	..	..	..	..	..	..	..	..	..	..	32	30	236
23	50	1	..	..	..	..	..	..	..	1	..	1	..	..	..	1	..	93	188	237
17	18	2	..	..	..	12	..	..	16	..	..	..	..	..	..	1	..	75	98	238
61	68	2	..	..	..	7	2	..	2	2	..	..	..	..	..	7	..	170	222	239
94	66	5	..	..	..	26	7	4	..	..	..	2	..	1	..	11	1	259	435	240
60	66	3	..	..	..	14	2	..	..	4	4	..	..	..	..	4	..	174	223	241
..	..	..	..	..	..	..	..	..	..	..	..	..	..	..	..	1	..	5	4	242
8	15	..	..	..	..	..	..	..	..	..	..	..	..	..	..	..	..	26	32	243
133	158	22	1	..	..	28	27	..	..	3	..	2	1	..	..	22	3	211	320	244
55	50	..	..	..	..	2	1	..	..	..	..	..	..	..	..	1	..	87	141	245

PRIMARY CENSUS ABSTRACT

Location code	Village/Town/Ward/Block	Area in km²/acres	Occupied residential houses	No. of households	Total population (including institutional and houseless population)			Scheduled castes		Scheduled tribes		Literate and educated persons		WORKERS: Total workers (I—IX)		WORKERS: I Cultivators	
					P	M	F	M	F	M	F	M	F	M	F	M	F
(1)	(2)	(3)	(4)	(5)	(6)	(7)	(8)	(9)	(10)	(11)	(12)	(13)	(14)	(15)	(16)	(17)	(18)
								RURAL AREAS									
		acres															
246	Popada (Kh.) ..	333	28	28	155	74	81	..	..	..	..	19	9	45	20	24	1
247	Popada (Bk.) ..	977	66	74	403	206	197	8	7	..	..	78	14	122	55	99	40
248	Balade ..	1,235	97	103	569	291	278	..	..	..	..	149	40	163	43	72	5
249	Chingi ..	933	79	79	453	224	229	..	..	..	..	58	9	109	22	92	1
250	Khoba ..	1,264	121	142	699	350	349	..	..	..	..	137	20	206	185	146	142
251	Kaslewada ..	6,518	64	65	319	159	160	..	..	..	..	29	12	98	80	86	75
252	Katangdhara ..	663	93	96	539	272	267	..	..	..	..	113	42	152	159	66	74
253	Savara ..	1,603	414	422	2,377	1,199	1,178	71	75	..	..	467	141	626	510	324	231
254	Sangaon ..	439	71	71	340	160	180	..	..	..	..	71	35	83	81	40	6
255	Songadi ..	1,541	711	756	3,857	1,918	1,939	104	124	..	..	936	457	1,008	608	300	131
256	*Salat (Kh.)* ..	522	*Uninhabited*														
257	Kesalwada ..	1,306	47	47	227	123	104	..	..	..	..	35	17	69	75	50	59
258	Salat (Bk.) ..	643	72	90	402	202	200	..	..	..	..	65	15	116	45	66	11
259	Kokna ..	286	16	16	103	54	49	..	..	..	..	14	5	22	1	21	..
260	Parsoli (Raiyyatwari). ..	783	87	89	550	277	273	15	9	..	..	111	24	157	53	92	1
261	Vihirgaon ..	902	224	230	1,265	648	617	21	26	..	..	218	31	378	341	227	144
262	Dongargaon ..	479	13	13	79	39	40	..	..	..	..	13	3	18	21	7	..
263	Gudhari ..	1,141	124	128	678	322	356	1	..	..	..	165	62	170	172	110	93
264	Siregaon ..	1,493	192	211	1,104	524	580	61	68	..	..	250	99	311	195	169	76
265	*Gangerari* ..	371	*Uninhabited*														
266	Bhiokhidki ..	1,464	212	221	1,087	560	527	..	..	..	..	242	73	312	69	207	20
267	Channa	619	62	66	384	200	184	28	33	..	..	98	25	102	77	45	25
268	Pandharwani ..	411	30	30	167	87	80	..	..	..	..	36	13	42	14	30	4
269	Pandharwani (Ryt.)	690	36	36	216	113	103	20	19	..	..	53	31	70	19	42	3
270	Silezari	1,356	221	230	1,225	594	631	4	3	..	..	294	127	323	277	153	66
271	Yerondi	742	81	81	405	210	195	3	3	..	..	63	16	118	17	92	8
272	Bakti	1,142	273	283	1,453	685	768	12	6	..	..	332	205	365	143	232	124
273	Somalpara	603	64	72	431	215	216	..	..	..	..	63	15	131	61	119	56
274	Bursitala	752	22	25	117	65	52	1	4	..	..	16	2	37	16	22	8
275	Nawegaonbandh ..	7,108	820	1,008	4,771	2,479	2,292	63	65	..	..	1,294	835	1,355	510	579	180
276	Khali	385	20	20	88	42	46	..	..	..	..	17	5	26	9	18	1
277	Vihirgaon	942	78	78	457	235	222	4	4	..	..	131	52	126	142	57	6
278	Channa	1,109	176	181	1,529	768	761	7	2	..	..	332	73	406	254	273	163
279	*Bhagi*	651	*Uninhabited*														
280	Birtola ..	774	44	46	286	146	140	..	..	..	..	73	18	76	74	61	59
281	Umari	323	14	14	76	38	38	..	..	..	..	23	7	23	29	21	4
282	Mangali	915	137	143	822	417	405	..	..	..	..	155	47	229	218	157	116
283	*Sarandi*	394	*Uninhabited*														
284	Bondgaon	1,534	316	438	2,148	1,064	1,084	21	23	..	..	452	117	592	116	413	39
285	Inzari	707	67	67	355	174	181	..	..	..	..	66	16	100	66	91	56
286	Bortala	618	109	109	658	335	323	..	..	..	..	176	40	181	214	118	131
287	Sovartola	666	129	129	741	380	361	6	7	..	..	137	46	202	188	102	93
288	Dewalgaon	1,007	113	147	730	369	361	5	5	..	..	160	57	208	198	106	107
289	*Somalpur*	80	*Uninhabited*														
290	Kohalgaon	1,038	125	137	730	360	370	22	15	..	..	129	32	193	192	93	97
291	Deogaon	544	71	71	409	203	206	..	..	..	..	80	22	101	16	79	..
292	Khambi	1,259	177	177	867	429	438	..	..	..	..	232	98	240	261	178	107
293	Chanti	672	130	131	696	352	344	8	7	..	..	143	44	201	162	95	67
294	Surgaon	713	36	36	175	84	91	..	..	..	..	49	19	39	40	29	1
295	Dongargaon ..	1,051	23	23	124	59	65	3	8	..	..	19	1	32	23	22	5
296	Badra	643	72	72	440	231	209	..	..	..	..	131	36	132	98	124	94
297	*Silli*	904	*Uninhabited*														
298	Pimpalgaon.. ..	1,182	285	301	1,502	809	793	61	46	..	..	412	104	448	415	292	251
299	Borabhali	2,094	319	358	1,901	979	922	..	..	..	..	481	116	504	473	366	322
300	Yerandi	668	161	176	895	441	454	10	14	..	..	205	51	246	238	132	108
301	Kawatha	1,151	61	61	320	153	167	..	..	..	..	30	9	92	59	50	11
302	Sonegaon	479	3	3	10	7	3	6	2	..	..	1	..	5	2	5	2
303	Nimgaon	1,177	318	331	1,846	943	903	18	14	..	..	445	98	513	341	221	71
304	Sukhadi	797	79	119	447	233	214	..	..	..	..	81	26	124	25	73	2
305	Badade	2,122	71	71	379	192	187	..	..	..	..	52	6	105	10	85	2
306	Khairi	1,507	36	36	216	116	100	..	..	..	..	11	..	68	5	50	3
307	Kalimati	1,552	6	6	21	11	10	..	..	..	..	1	..	7	4	..	..
308	*Bortekri*	1,054	*Uninhabited*														
309	*Alezari*	1,046	*Uninhabited*														
310	Charbhata	673	80	88	447	213	234	36	39	..	..	128	88	134	81	88	36
311	Surtoli	1,936	70	102	384	185	199	10	11	..	..	97	53	104	33	61	1
312	Lohara	1,085	179	196	1,132	578	554	59	67	..	..	297	91	303	186	189	158
313	Khamtalao	2,140	12	12	70	38	32	..	..	..	..	14	3	26	22	19	17
314	Salegaon	1,364	64	64	330	163	167	1	1	..	..	82	23	110	102	93	91
315	Subraitala	817	9	9	47	25	22	..	..	..	..	7	4	17	11	11	7
316	Mulla	1,189	208	217	1,186	590	596	24	25	..	..	361	252	318	179	223	133
317	Kanharpaili ..	1,722	142	142	806	379	427	10	11	..	..	153	54	234	200	194	228
318	Shenda	865	105	211	1,106	550	556	5	3	..	..	270	95	315	202	234	211
319	Kohlpar	2,092	18	21	107	56	51	38	37	..	..	30	7	32	29	20	18
320	Zunzaritola.. ..	1,969	10	13	57	30	27	..	..	..	..	12	..	19	17	14	12
321	Jamnapur	355	20	23	124	60	64	..	..	..	..	17	2	35	32	32	29
322	Tekabedar	763	99	100	491	246	245	16	14	..	..	91	35	147	111	93	72
323	*Chattantola (R.)* ..	186	*Uninhabited*														
324	Wadegaon	2,011	102	107	551	270	281	12	10	..	..	109	28	166	13	141	9
325	Rengepur	2,534	131	139	744	385	359	..	..	..	..	144	47	211	114	149	80

WORKERS																				Location code
II Agricultural labourers		III Live-stock, orchards, etc.		IV Mining, quarrying		V Manufacturing, etc.				VI Construction		VII Trade and commerce		VIII Transport, storage and communications		IX Other services		X Non-workers		
						Household industry		Other than household industry												
M	F	M	F	M	F	M	F	M	F	M	F	M	F	M	F	M	F	M	F	
(19)	(20)	(21)	(22)	(23)	(24)	(25)	(26)	(27)	(28)	(29)	(30)	(31)	(32)	(33)	(34)	(35)	(36)	(37)	(38)	(1)
RURAL AREAS																				
19	19	..	..	..	..	2	..	..	..	..	..	..	..	..	..	..	..	29	61	246
15	15	1	..	..	..	2	..	..	..	..	..	..	..	..	..	5	..	84	142	247
75	35	2	..	..	..	10	2	..	..	..	..	1	..	..	..	3	1	128	235	248
8	4	..	..	..	..	8	17	..	..	..	..	..	..	..	..	1	..	115	207	249
45	37	4	..	..	..	9	5	..	..	..	..	1	..	..	..	1	1	144	164	250
..	..	7	..	..	..	..	..	1	..	..	..	..	..	..	..	4	5	61	80	251
74	81	..	..	..	..	9	4	..	..	..	..	..	..	..	..	3	..	120	108	252
203	267	13	..	..	..	48	11	1	..	2	..	12	..	1	..	22	1	573	668	253
39	74	..	..	..	..	..	1	..	..	..	..	..	..	3	..	1	..	77	99	254
229	256	46	..	..	..	224	169	49	..	8	3	60	36	10	..	82	13	910	1,331	255
																				256
14	16	1	..	..	..	2	..	1	..	..	..	..	..	..	..	1	..	54	29	257
38	32	4	..	..	..	2	1	..	..	3	..	..	..	..	..	3	1	86	155	258
..	..	..	..	..	..	1	1	..	..	..	..	..	..	..	..	..	..	32	48	259
55	49	..	..	..	..	9	3	..	..	..	..	..	..	..	..	1	..	120	220	260
102	190	5	..	..	..	23	6	1	..	7	..	1	..	..	..	12	1	270	276	261
8	18	..	..	..	..	..	..	1	2	2	..	..	..	..	..	..	1	21	19	262
48	72	2	..	..	..	5	7	..	..	1	..	..	..	..	..	4	..	152	184	263
200	117	19	..	..	..	11	1	..	..	2	..	2	1	..	..	8	..	213	385	264
																				265
77	40	6	..	..	..	4	..	..	..	2	..	2	..	2	..	12	..	248	458	266
47	51	..	..	..	..	4	1	..	..	..	..	1	..	..	..	5	..	98	107	267
12	10	..	..	..	..	..	..	..	..	..	..	..	..	..	..	..	..	45	66	268
27	16	..	..	..	..	..	..	..	..	..	..	..	..	..	..	1	..	43	84	269
131	207	8	..	..	..	12	2	..	..	1	1	5	..	..	..	13	1	271	354	270
22	9	..	..	..	..	1	..	1	..	..	..	..	..	..	..	2	..	92	178	271
85	18	3	..	..	..	32	1	..	..	..	..	5	..	..	..	8	..	320	625	272
8	4	..	..	..	..	2	..	..	..	..	..	..	..	..	..	2	1	84	155	273
13	7	..	..	..	..	1	1	..	..	1	..	..	..	..	..	..	..	28	36	274
316	299	46	..	..	..	62	11	23	6	32	2	55	3	14	..	228	9	1,124	1,782	275
8	8	..	..	..	..	..	..	..	..	..	..	..	..	..	..	..	..	16	37	276
64	136	..	..	..	..	2	..	..	..	..	..	1	..	..	..	2	..	109	80	277
98	90	..	..	..	..	18	1	..	..	1	..	6	..	..	..	10	..	362	507	278
																				279
13	15	..	..	..	..	2	..	..	..	..	..	..	..	..	..	..	..	70	66	280
2	25	..	..	..	..	..	..	..		..	..	..	..	..	..	..	..	15	9	281
54	99	3	..	..	..	1	..	..	..	..	..	1	..	1	..	12	3	188	187	282
																				283
114	73	3	..	..	..	17	1	1	..	..	..	3	..	..	..	41	3	472	968	284
9	10	..	..	..	..	..	..	..	..	..	..	..	..	..	..	..	..	74	115	285
54	83	..	..	..	..	6	..	..	..	..	..	1	..	..	..	2	..	154	109	286
83	95	1	..	..	..	3	..	..	..	..	..	..	..	..	..	13	..	178	173	287
86	90	..	..	..	..	5	1	..	..	..	..	3	..	..	..	8	..	161	163	288
																				289
78	88	6	..	..	..	9	3	4	2	1	..	..	1	..	..	2	1	67	178	290
12	15	2	..	..	..	6	1	..	..	..	..	..	..	..	..	2	..	102	190	291
57	63	..	..	..	..	1	..	..	..	..	..	2	..	..	..	2	1	189	177	292
94	95	2	..	..	..	4	..	..	..	..	..	1	..	1	..	4	..	151	182	293
10	39	..	..	..	..	..	..	..	..	..	..	..	..	..	..	..	..	45	51	294
9	18	..	..	..	..	..	..	..	..	1	..	..	..	..	..	..	..	27	42	295
4	4	1	..	..	..	1	..	..	..	..	..	..	..	..	..	2	..	99	111	296
																				297
90	141	2	..	..	5	48	17	..	..	..	..	1	..	..	..	15	1	361	378	298
79	120	5	8	..	..	19	14	7	..	..	..	2	2	5	7	21	..	475	449	299
59	96	5	..	..	..	36	34	2	..	1	..	2	..	..	..	9	..	195	216	300
38	48	2	..	..	..	2	..	..	..	..	..	..	..	..	..	..	..	61	108	301
..	..	..	..	..	..	..	..	..	..	..	..	..	..	..	..	..	..	2	1	302
227	264	1	..	..	..	40	6	3	..	4	..	1	..	..	..	16	..	430	562	303
45	23	2	..	..	..	..	..	1	..	..	..	..	..	..	..	3	..	109	189	304
17	14	..	..	..	..	2	..	..	..	..	..	..	..	..	..	1	..	87	171	305
7	2	..	..	..	..	1	..	..	..	..	..	..	..	..	..	1	..	48	95	306
6	4	..	..	..	..	..	..	..	..	..	..	..	..	..	..	1	..	4	6	307
																				308
																				309
37	45	..	..	..	..	4	..	..	..	..	..	..	..	..	..	5	..	79	153	310
21	26	5	..	..	..	5	4	..	1	..	..	1	1	..	..	11	..	81	166	311
41	18	23	..	..	..	22	7	1	..	3	..	9	1	..	..	15	2	275	368	312
7	5	..	..	..	..	..	..	..	..	..	..	..	..	..	..	..	..	12	10	313
10	11	2	..	..	..	..	..	..	..	..	..	..	..	..	..	5	..	53	65	314
6	4	..	..	..	..	..	..	..	..	..	..	..	..	..	..	..	..	8	11	315
68	41	1	..	..	..	10	3	..	..	..	..	4	1	..	..	12	1	272	417	316
24	21	4		..	..	5	10	2	1	..	..	..	..	..	..	5	..	145	167	317
25	35	4	2	1	..	30	38	2	..	..	..	5	1	1	..	13	5	235	264	318
11	11	..	..	..	..	..	..	..	..	..	..	..	..	..	..	1	..	24	22	319
4	5	..	..	..	..	1	..	..	..	..	..	..	..	..	..	..	..	11	10	320
2	3	..	..	..	..	..	..	1	..	..	..	..	..	..	..	..	..	25	32	321
18	14	3	..	..	..	29	24	..	..	..	..	1	..	..	..	3	1	99	134	322
																				323
24	4	..	..	..	..	..	..	..	..	..	..	..	..	..	..	1	..	104	268	324
59	34	..	..	..	..	..	..	..	..	..	..	..	..	..	..	3	..	174	245	325

PRIMARY CENSUS ABSTRACT

Location code	Village/Town/ Ward/Block		Area in km2/acres	Occupied residential houses	No. of households	Total population (including institutional and houseless population)			Scheduled castes		Scheduled tribes		Literate and educated persons		WORKERS			
															Total workers (I—IX)		I Cultivators	
						P	M	F	M	F	M	F	M	F	M	F	M	F
(1)	(2)		(3)	(4)	(5)	(6)	(7)	(8)	(9)	(10)	(11)	(12)	(13)	(14)	(15)	(16)	(17)	(18)
			acres						RURAL AREAS									
326	Ushikheda	.. ..	998	86	90	473	242	231	..	..	..	..	107	96	141	150	137	146
327	Mahagata	.. ..	575	30	38	215	110	105	..	..	..	..	58	34	55	15	39	7
328	Amgaon	.. ..	1,626	63	68	343	164	179	11	7	..	..	93	38	107	61	69	43
329	Pindkepar	.. ..	1,146	113	119	655	336	319	66	70	..	..	220	128	210	95	150	46
330	Borgaon	.. ..	1,000	73	80	379	192	187	2	3	..	..	97	14	125	15	91	7
331	Silapur	.. ..	1,818	94	94	696	353	343	22	14	..	..	263	151	192	156	148	134
332	Pandharwani	..	1,495	91	91	457	224	233	..	..	..	..	103	23	136	45	61	1
333	Dalli	.. ..	3,454	113	119	677	344	333	10	16	..	..	146	84	207	181	169	159
334	Koyalari	.. ..	2,651	122	147	800	400	400	21	9	..	..	204	94	235	2	181	1
335	Mandipar	.. ..	2,925	26	26	132	68	64	..	..	..	..	16	1	38	..	32	..
336	Gotabodi	.. ..	1,793	62	68	453	218	235	..	..	..	..	135	46	138	4	123	..
337	Daoki	.. ..	1,168	151	151	916	455	461	39	6	..	..	255	121	232	34	133	5
338	Saledharni	.. ..	1,014	41	42	197	93	104	..	..	..	..	63	24	61	36	44	15
339	Putali	.. ..	1,424	104	104	574	272	302	..	..	..	..	96	34	170	186	112	146
340	Sahakapar	.. ..	1,944	19	19	109	61	48	..	..	..	..	25	2	36	33	31	30
341	Maramjab	.. ..	2,344	46	67	378	186	192	2	2	..	..	81	153	109	81	72	59
342	Mardoli	.. ..	923	72	75	375	174	201	3	3	..	..	101	24	116	1	85	..
343	Dhobisarad	..	896	54	57	285	140	145	55	54	..	..	74	17	82	2	45	1
344	Bhagi	.. ..	1,917	35	42	255	133	122	..	..	..	..	70	15	78	4	47	3
345	Mangardhokoda	..	1,865	68	68	360	159	201	9	12	..	..	60	19	93	53	76	47
346	Padampur	..	448	19	19	122	65	57	..	..	..	..	23	5	33	14	27	11
347	Sirpur	.. ..	1,232	80	80	558	284	274	29	35	..	..	169	68	166	5	100	1
348	Mogra	.. ..	2,262	49	49	290	140	150	8	10	..	..	59	13	94	71	61	58
349	Bamhni	.. ..	1,129	162	164	919	472	447	..	..	..	..	263	194	274	260	159	21
350	Dongargaon	..	1,353	55	56	284	134	150	7	6	..	..	78	24	74	13	54	4
351	Khursipar	.. ..	2,173	43	45	253	122	131	..	28	..	..	64	19	77	68	60	61
352	Malharbodi	.. ..	988	3	3	22	13	9	..	..	..	..	6	..	9	..	6	..
353	Deori	.. ..	3,465	554	625	3,018	1,670	1,348	59	42	..	..	1,047	407	878	234	255	65
354	Bharregaon	..	1,865	107	121	649	316	333	7	9	..	..	192	82	180	100	130	1
355	Murpar	.. ..	3,357	102	148	1,692	940	752	34	40	..	..	634	248	576	26	135	1
356	Raiguda	.. ..	2,809	135	143	860	431	429	9	8	..	..	234	64	277	250	206	196
357	Khadki	.. ..	4,185	80	80	434	206	228	..	..	..	..	77	13	122	135	107	120
358	Masalkasa	.. ..	6,349	64	71	406	197	209	..	..	..	..	46	2	116	9	75	1
359	Chinchewada	..	1,114	124	140	747	382	365	7	6	..	..	222	81	215	161	171	126
360	Bilargondi	.. ..	557	12	12	88	40	48	..	..	..	..	22	6	22	5	15	..
361	Sedepar	.. ..	2,306	57	70	372	184	188	57	41	..	..	93	24	97	1	70	..
362	Salai	.. ..	1,438	42	61	249	124	125	..	..	..	..	46	7	78	125	35	..
363	Rajamdonri	.. ..	994	15	15	85	44	41	..	..	..	..	29	24	34	..	22	..
364	Tovagondi	.. ..	1,673	55	57	275	143	132	..	..	..	..	55	7	86	56	70	32
365	*Mishami*	.. ..	5,190	*Uninhabited*														
366	Serpar	.. ..	3,853	98	98	625	316	309	2	3	..	..	183	157	171	98	137	85
367	Kowhalgaon	..	1,100	85	101	622	315	307	16	21	..	..	156	133	196	113	158	..
368	*Marpar*	.. ..	2,012	*Uninhabited*														
369	Pandhewani	..	1,127	21	24	140	66	74	19	21	..	..	38	26	38	4	35	3
370	Lendijab	.. ..	1,443	67	67	248	126	122	7	11	..	..	74	45	76	48	63	38
371	Charbbata	.. ..	566	22	22	105	59	46	..	..	..	..	36	16	36	3	27	..
372	Kalchwwa	.. ..	301	13	13	64	33	31	..	..	..	..	9	8	21	2	20	..
373	Bargaon	.. ..	1,418	102	138	594	299	295	30	31	..	..	181	196	182	25	126	17
374	Nakati	.. ..	1,505	81	87	491	258	233	2	4	..	..	164	133	152	10	95	4
375	*Tumdimendha*	..	2,863	*Uninhabited*														
376	Mahisuli	.. ..	2,768	48	48	293	150	143	..	..	..	..	95	76	89	84	75	69
377	Jamalbawada	..	3,346	64	65	409	221	188	..	..	..	..	58	32	152	144	117	118
378	Mosurbhawada	..	1,152	23	26	124	62	62	..	..	..	..	27	12	33	31	32	25
379	Sindibiri	.. ..	1,005	59	72	374	182	192	..	..	..	..	106	60	98	30	75	22
380	Padampur	.. ..	1,051	45	45	252	118	134	2	1	..	..	58	33	71	45	56	34
381	Futana	.. ..	841	128	144	804	389	415	9	10	..	..	182	79	229	50	120	14
382	Haldi	.. ..	2,394	16	17	110	51	59	4	2	..	..	20	7	31	24	21	19
383	Rampuri	.. ..	676	78	78	470	236	234	6	4	..	..	75	18	142	120	110	2
384	Yelodi	.. ..	846	66	66	345	173	172	..	..	..	..	53	4	99	91	45	37
385	*Malkazari*	.. ..	3,869	*Uninhabited*														
386	Palasgaon	.. ..	7,813	116	125	669	335	334	18	19	..	..	97	20	207	132	151	93
387	Bheende	.. ..	1,212	58	58	300	150	150	..	..	..	..	97	2	94	78	56	63
388	Pindkepar	.. ..	3,132	138	149	722	362	360	14	18	..	..	186	81	187	103	165	83
389	Parsodi	.. ..	2,140	117	128	622	302	320	26	21	..	..	146	108	204	158	90	83
390	Kawlewada	..	504	59	65	355	182	173	..	..	..	..	121	87	100	41	77	23
391	Mahagaon	.. ..	926	60	73	430	218	212	..	..	..	..	108	36	121	124	97	107
392	Palangaon	.. ..	1,715	141	166	857	424	433	5	6	..	..	262	192	243	245	197	193
393	Gadhegaon	..	1,431	75	85	458	220	238	59	52	..	..	118	42	151	120	72	38
394	Bondaldand	..	1,716	20	21	130	64	66	..	..	..	..	25	6	39	36	29	29
395	Jawrbhadi	.. ..	1,562	54	55	295	157	138	..	..	..	..	49	7	97	33	64	5
396	Chutiya	.. ..	3,130	24	24	181	93	88	..	..	..	..	22	2	54	4	40	..
397	Ghonadi	.. ..	4,269	68	68	387	190	197	..	..	..	..	73	6	114	119	87	102
398	Kotajombhora	..	2,121	108	108	589	301	288	..	..	..	..	124	18	187	..	158	..
399	Kosabi (Kh.)	..	671	11	11	52	28	24	..	..	..	..	7	1	18	..	15	..
400	Ambhora	.. ..	480	66	76	396	198	198	..	..	..	..	109	38	111	8	70	5
401	Aliwada	.. ..	789	80	85	456	231	225	..	..	..	..	152	69	133	48	93	2
402	*Murmadi*	.. ..	1,076	*Uninhabited*														
403	Nilaj	.. ..	554	78	84	448	226	222	5	4	..	..	102	21	125	116	103	94
404	Khamkarna	.. ..	766	50	61	348	167	181	..	4	..	..	88	54	97	100	85	89
405	Belgaon	.. ..	698	35	45	252	119	133	..	..	..	..	14	..	70	81	66	75
406	Dhanori	.. ..	872	4	5	29	17	12	..	..	..	..	10	4	12	9	12	9
407	Kosabi (Bk.)	..	2,404	31	32	226	120	106	..	..	..	..	38	1	77	73	58	63
408	Powni	.. ..	1,872	105	105	594	303	291	3	3	..	..	121	37	142	115	87	58
409	Tidka	.. ..	2,607	24	24	168	88	80	..	..	..	..	3	..	58	45	26	..
410	Jambhora	.. ..	2,954	37	243	261	133	128	..	..	..	..	37	3	76	40	54	9

WORKERS																				
II Agricultural labourers		III Live-stock, orchards, etc.		IV Mining, quarrying		V Manufacturing etc.				VI Construction		VII Trade and commerce		VIII Transport, storage and communications		IX Other services		X Non-workers		Location code
						Household industry		Other than household industry												
M	F	M	F	M	F	M	F	M	F	M	F	M	F	M	F	M	F	M	F	
(19)	(20)	(21)	(22)	(23)	(24)	(25)	(26)	(27)	(28)	(29)	(30)	(31)	(32)	(33)	(34)	(35)	(36)	(37)	(38)	(1)
										RURAL AREAS										
4	4	..	..	..	..	..	..	..	..	..	..	..	..	..	..	..	..	101	81	326
4	7	2	..	..	..	8	1	..	..	1	..	..	..	..	..	1	..	55	90	327
16	9	..	..	..	..	19	8	..	..	..	..	2	1	..	..	1	..	57	118	328
16	12	..	..	..	..	36	37	3	..	..	..	..	..	..	..	5	..	126	224	329
13	6	2	..	..	..	9	2	..	..	5	..	..	..	..	..	5	..	67	172	330
30	22	7	..	..	..	2	..	..	..	1	..	1	..	..	..	3	..	161	187	331
20	18	2	..	..	..	50	26	..	..	..	..	..	..	..	..	3	..	88	188	332
33	21	..	..	..	..	2	1	..	..	..	..	..	..	..	..	3	..	137	152	333
29	..	3	..	..	..	15	1	..	..	..	..	2	..	..	..	5	..	165	398	334
5	..	..	..	..	..	..	..	..	..	..	..	..	..	..	..	1	..	30	64	335
9	4	..	..	..	..	2	..	1	..	..	..	..	..	..	..	3	..	80	231	336
40	26	13		..	..	21	..	..	..	..	..	4	3	..	..	21	..	223	427	337
13	21	1	..	..	..	3	..	..	..	..	..	..	..	..	..	..	..	32	68	338
41	37	7	1	..	..	6	1	..	..	..	..	1	..	..	..	3	1	102	116	339
4	3	..	..	..	..	1	..	..	..	..	..	..	..	..	..	..	..	25	15	340
9	8	2	..	..	..	21	14	1	..	..	..	1	..	..	..	3	..	77	111	341
24	..	5	..	..	..	2	..	..	..	..	..	..	..	..	..	..	1	58	200	342
36	1	..	..	..	..	..	..	..	..	..	..	..	..	1	..	..	..	58	143	343
18	1	4	..	..	..	..	..	4	..	1	..	2	..	1	..	1	..	55	118	344
11	6	2	..	..	..	..	..	..	..	..	..	..	..	..	..	4	..	66	148	345
4	2	..	..	..	..	1	1	..	..	..	..	..	..	..	..	1	..	32	43	346
25	4	21	..	..	..	3	..	..	..	5	..	3	..	3	..	6	..	118	269	347
30	11	..	..	..	..	2	2	..	..	..	..	..	..	..	..	1	..	46	79	348
92	235	5	..	..	..	5	3	..	..	..	..	2	1	..	..	11	..	198	187	349
5	8	1	..	..	..	..	1	..	..	3	..	3	..	..	..	8	..	60	137	350
7	4	2	..	..	..	6	3	..	..	..	..	..	..	..	..	2	..	45	63	351
3	..	..	..	..	..	..	..	..	..	..	..	..	..	..	..	..	..	4	0	352
173	118	18	..	..	..	52	19	64	14	7	..	143	6	8	..	158	12	792	1,114	353
34	99	..	..	..	..	1	..	..	..	1	..	..	..	..	..	5	..	136	233	354
46	25	..	..	..	..	5	..	3	..	366	..	7	..	1	..	13	..	364	726	355
23	23	2	..	..	..	39	30	..	..	..	..	2	..	1	..	4	1	154	179	356
12	15	..	..	..	..	..	..	..	..	..	..	..	..	..	..	3	..	84	93	357
35	8	..	..	..	..	..	..	..	..	3	..	..	..	..	..	3	..	81	200	358
18	34	1	..	..	..	3	..	2	..	..	..	7	..	..	..	13	1	167	204	359
6	5	..	..	..	..	..	..	..	..	..	..	..	..	..	..	1	..	18	43	360
21	1	4	..	..	..	..	..	1	..	..	..	..	..	..	..	1	..	87	187	361
34	12	..	..	..	..	..	..	..	..	5	3	2	..	..	..	2	110	46	..	362
12	..	..	..	..	..	..	..	..	..	..	..	..	..	..	..	..	..	10	41	363
12	22	3	2	..	..	..	..	..	..	..	..	..	..	..	..	1	..	57	76	364
																				365
27	12	3	..	..	..	..	..	..	..	..	..	..	..	..	..	4	1	145	211	366
24	109	2	2	..	..	9	2	..	..	..	..	..	..	..	..	3	..	119	194	367
																				368
1	1	1	..	..	..	..	..	..	..	..	..	1	..	..	..	..	..	28	70	369
3	3	6	5	..	..	3	2	..	..	..	..	..	..	..	..	1	..	50	74	370
6	3	2	..	..	..	..	..	..	..	..	..	1	..	..	..	..	..	23	43	371
1	2	..	..	..	..	..	..	..	..	..	..	..	..	..	..	..	..	12	20	372
43	7	..	..	..	..	2	..	..	..	..	..	..	..	..	..	11	1	117	270	373
48	6	3	..	..	..	2	..	..	..	..	..	..	..	..	..	4	..	106	223	374
																				375
11	15	2	..	..	..	..	..	..	..	..	..	..	..	..	..	1	..	61	59	376
35	26	..	..	..	..	..	..	..	..	..	..	..	..	..	..	..	..	69	44	377
1	6	..	..	..	..	..	..	..	..	..	..	..	..	..	..	..	..	29	31	378
14	8	..	..	..	..	..	..	..	..	..	..	2	..	..	..	7	..	84	162	379
9	11	1	..	..	..	3	..	..	..	1	..	..	..	..	..	1	..	47	89	380
91	32	6	..	..	..	2	3	..	..	..	..	1	..	..	..	9	1	160	365	381
6	5	2	..	..	..	..	..	..	..	..	..	..	..	..	..	2	..	20	35	382
24	116	4	2	..	..	1	..	..	..	..	..	..	..	..	..	3	..	94	114	383
47	54	..	..	..	..	3	..	..	..	..	..	..	..	..	..	4	..	74	81	384
																				385
29	35	13	3	..	..	4	..	1	..	..	..	3	1	..	..	6	..	128	202	386
32	14	..	..	..	..	3	1	..	..	..	..	..	..	..	..	3	..	56	72	387
15	16	..	..	..	..	4	4	..	..	..	..	2	..	..	..	1	..	175	257	388
96	75	3	..	..	..	5	..	..	..	..	..	4	..	..	..	6	..	98	162	389
22	18	..	..	..	..	..	..	..	..	..	..	..	..	..	..	1	..	82	132	390
18	17	1	..	..	..	..	..	..	..	..	..	1	..	..	..	4	..	97	88	391
24	47	6	1	..	..	5	4	..	..	..	..	3	..	..	..	8	..	181	188	392
63	77	3	..	..	..	1	2	..	..	..	..	..	1	..	..	12	2	69	118	393
4	2	5	5	..	..	..	..	..	..	..	..	..	..	..	..	1	..	25	30	394
20	27	8	..	..	..	4	1	..	..	..	..	..	..	..	..	1	..	60	105	395
9	3	1	1	..	..	..	..	2	..	..	..	..	..	2	..	..	..	39	84	396
16	11	8	6	..	..	..	..	..	..	..	..	..	..	1	..	2	..	76	78	397
23	..	..	..	..	..	..	..	..	..	..	..	..	..	..	..	6	..	114	288	398
3	..	..	..	..	..	..	..	..	..	..	..	..	..	..	..	..	..	10	24	399
23	3	5	..	..	..	2	..	..	..	..	..	4	..	1	..	6	..	87	190	400
25	42	..	..	..	..	7	..	..	..	..	..	..	4	..	..	8	..	98	177	401
																				402
16	22	..	..	..	..	1	..	..	..	..	..	..	..	2	..	3	..	101	106	403
7	11	1	..	..	..	..	..	..	..	..	..	1	..	..	..	3	..	70	81	404
2	6	..	..	..	..	1	..	..	..	..	..	1	..	..	..	..	..	49	52	405
..	..	..	..	..	..	..	..	..	..	..	..	..	..	..	..	..	..	5	3	406
6	3	12	7	..	..	..	..	..	..	..	..	..	..	..	..	1	..	43	33	407
41	57	3	..	..	..	2	..	..	..	..	..	..	..	1	..	8	..	161	176	408
32	45	..	..	..	..	..	..	..	..	..	..	..	..	..	..	..	..	30	35	409
20	31	..	..	..	..	2	..	..	..	..	..	..	..	..	..	..	..	57	88	410

PRIMARY CENSUS ABSTRACT

Location code	Village/Town/ Ward/Block	Area in km²/acres	Occupied residential houses	No. of households	Total population (including institutional and houseless population			Scheduled castes		Scheduled tribes		Literate and educated persons		WORKERS: Total workers (I—IX)		WORKERS: I Cultivators	
					P	M	F	M	F	M	F	M	F	M	F	M	F
(1)	(2)	(3)	(4)	(5)	(6)	(7)	(8)	(9)	(10)	(11)	(12)	(13)	(14)	(15)	(16)	(17)	(18)
		acres			RURAL AREAS												
411	Kasori	1,351	..	3	905	452	453	6	12	..	..	154	10	280	122	135	8
412	Saregaon	1,275	69	70	452	222	239	..	..	..	..	89	19	132	145	121	136
413	Singandoh	300	20	20	128	60	68	..	..	..	..	9	..	38	41	36	37
414	Chichgadh	4,243	195	236	1,324	676	648	41	35	..	..	424	288	358	139	164	86
415	Dewalgaon	400	41	44	287	141	146	34	29	..	..	37	..	69	82	54	68
416	Sirpur	181	45	49	328	159	169	..	..	..	..	80	28	97	91	63	68
417	Bhagi	334	60	90	536	265	271	7	8	..	..	160	52	148	8	86	..
418	Kesari	535	82	87	498	238	260	..	..	..	..	93	16	148	150	118	125
419	Wandhara	721	72	72	422	201	221	3	3	..	..	129	130	120	120	83	87
420	Rahali	1,087	53	73	338	169	169	..	..	..	..	129	125	103	114	87	102
421	Ponzola	2,624	77	90	425	211	214	..	..	..	..	70	5	112	117	72	80
422	Tamdikasa	2,151	50	64	286	136	150	..	..	..	..	52	4	94	58	80	2
423	Murmadi	356	102	126	585	292	293	..	..	..	..	33	98	179	58	91	..
424	Karhali	832	72	72	419	208	211	2	..	..	..	91	32	111	41	54	10
425	Dhabetekadi	56	9	9	57	28	29	..	1	..	..	17	22	14	10	6	7
426	Jabharkheda	..	25	25	161	82	79	..	..	..	..	30	3	53	37	24	16
427	Yerandi	1,757	16	16	86	43	43	..	..	..	..	11	2	31	16	24	9
428	*Mahuli*	478	*Uninhabited*														
429	*Daregaon*	929	*Uninhabited*														
430	Palandur	5,133	287	295	1,651	795	856	2	..	..	..	365	276	461	416	311	310
431	Rupa	1,187	12	12	51	29	22	..	..	..	..	17	8	18	14	17	14
432	Dhodava	222	34	34	162	81	81	6	3	..	..	51	22	49	35	31	23
433	Sukadi	7,888	94	94	460	234	226	..	..	..	..	137	85	174	134	135	103
434	Wasani	850	24	24	149	79	70	..	..	..	..	16	..	45	23	23	..
435	Mohandi	832	57	57	274	135	139	..	..	..	..	58	10	74	15	48	2
436	Dongargaon	1,853	30	30	146	76	70	..	..	..	..	44	34	46	31	41	30
437	Sundari	407	50	55	298	139	159	..	..	..	..	66	31	87	3	53	..
438	Pouni	880	3	3	14	7	7	..	..	..	..	..	..	5	..	2	..
439	Mohtakheda	3,734	89	94	533	254	279	9	8	..	..	101	68	170	150	126	124
440	Wadekasa	1,278	28	33	176	89	87	..	..	..	..	27	5	42	45	35	..
441	Chilhati	1,586	141	149	682	324	358	..	..	..	..	207	167	196	197	166	175
442	Kokadi	1,381	317	319	1,531	768	763	14	7	..	..	401	135	433	337	228	209
443	Surtoli	782	38	38	217	98	119	..	2	..	..	14	1	48	53	39	43
444	*Mohgaon*	815	*Uninhabited*														
445	Akta	627	2	2	14	5	9	..	..	..	..	3	..	4	4	4	4
446	Balapur	710	19	20	107	54	53	..	..	..	..	16	..	31	22	17	9
447	*Gawarral (R.)*	1,005	*Uninhabited*														
448	Kadikassa	4,708	101	128	669	333	336	..	2	..	..	208	152	183	154	147	111
449	Dhawalkhedi	1,859	44	49	270	138	132	..	..	..	..	92	82	84	80	73	72
450	Chipata	1,537	100	100	523	258	265	..	..	..	..	62	11	157	152	123	121
451	Uchepur	2,176	116	116	573	283	290	..	..	..	..	197	77	169	160	129	11
452	*Salai (R.)*	2,016	*Uninhabited*														
453	*Kudka*	2,141	*Uninhabited*														
454	*Dongargaon*	604	*Uninhabited*														
455	Cumbhadi	2,254	13	14	119	65	54	..	..	..	..	9	..	36	32	28	26
456	Mangardoh	3,816	69	79	482	243	239	11	7	..	..	114	36	149	137	94	95
457	Piparkhari	7,063	56	59	341	169	172	3	2	..	..	98	78	112	96	86	84
458	Misipin	8,623	243	255	1,478	743	735	..	..	..	..	234	135	503	466	467	437
459	Istari	1,051	82	89	430	231	199	10	10	..	..	145	116	116	106	91	83
460	Mahka	4,098	100	100	580	300	280	..	..	..	..	69	4	198	182	184	166
461	*Bhandari*	3,086	*Uninhabited*														
462	Ghogara	4,730	7	7	126	75	51	..	..	..	..	30	..	54	31	15	14
463	*Malkazari*	5,742	*Uninhabited*														
464	Palependhari	855	164	165	745	360	385	4	8	..	..	116	33	207	201	148	41
465	Panchgaon	811	136	136	603	297	306	..	..	..	..	148	34	170	160	96	24
466	Ghadezari	493	58	59	309	149	160	..	..	..	..	49	12	85	65	48	..
467	Sonegaon	633	91	91	479	229	250	..	..	..	..	72	26	146	83	67	10
468	Hardoli	792	159	160	731	366	365	..	..	..	..	148	47	209	128	110	26
469	Tai (Bk.)	791	247	247	1,420	688	732	..	..	..	..	285	80	370	241	184	52
470	Kholmara	682	51	51	376	180	196	74	78	..	..	66	25	105	9	82	..
471	Jaitpur	1,180	494	496	2,535	1,279	1,256	41	43	..	..	561	184	726	427	379	105
472	Chikna	765	105	105	524	266	258	63	48	..	..	156	30	143	40	89	..
473	Tawshi	1,814	208	320	1,286	622	664	..	..	..	..	242	99	345	244	157	79
474	Sakara	865	107	107	561	274	287	..	..	..	..	112	55	151	156	120	116
475	Malda	1,437	35	35	197	101	96	..	..	..	..	29	9	62	63	32	40
476	Dighori	3,298	791	849	4,802	2,430	2,372	64	55	..	..	1,216	388	1,251	509	620	248
477	Salibardi	1,417	92	93	463	235	228	..	..	..	..	83	36	127	85	86	49
478	Yelgaon	262	40	42	207	93	114	..	..	..	..	23	10	57	58	43	40
479	Kondhala	544	7	7	41	18	23	..	..	..	..	7	1	9	11	9	11
480	Belati	978	318	321	1,518	739	779	2	2	..	..	301	85	409	304	218	17
481	Pauldwana	930	52	52	316	160	156	1	1	..	..	58	21	78	80	45	4
482	Parsodi	537	55	55	306	159	147	..	..	..	..	47	10	91	83	73	73
483	Tai (Kh.)	755	45	46	251	128	123	..	..	..	..	57	21	64	20	21	1
484	Barwha	884	304	464	2,357	1,238	1,119	37	27	..	..	594	211	612	354	227	42
485	Chichal	873	86	125	702	349	353	7	3	..	..	137	39	203	194	166	162
486	Kadamendi	413	8	8	42	22	20	..	..	..	..	8	1	14	6	7	..
487	*Kadamendi (Ryt.)*	543	1	1	3	2	1	..	..	..	..	1	..	2	1	1	..
488	Pardi	1,544	110	184	1,049	546	503	5	2	..	..	311	132	265	20	152	2
489	Marza	737	84	116	682	331	351	..	..	..	..	127	39	178	185	101	117
490	Zori	448	11	16	98	46	52	..	..	..	..	7	..	27	19	17	14
491	Aratlendi	839	81	122	728	370	358	..	..	..	..	184	65	189	192	136	143
492	Dabhana	1,071	96	123	843	414	429	5	10	..	..	180	44	204	49	131	..
493	Masal	2,680	297	370	1,871	939	932	14	11	..	..	370	136	463	275	171	22
494	Khairi	1,008	101	101	525	270	255	1	1	..	..	97	29	152	131	78	58
495	Kinhi	702	87	87	443	222	221	..	..	..	..	73	27	118	140	93	..

WORKERS																				
II Agricultural labourers		III Livestock, orchards, etc.		IV Mining, quarrying		V Manufacturing, etc.				VI Construction		VII Trade and commerce		VIII Transport, storage and communications		IX Other services		X Non-workers		Location code
						Household industry		Other than household industry												
M	F	M	F	M	F	M	F	M	F	M	F	M	F	M	F	M	F	M	F	
(19)	(20)	(21)	(22)	(23)	(24)	(25)	(26)	(27)	(28)	(29)	(30)	(31)	(32)	(33)	(34)	(35)	(36)	(37)	(38)	(1)
RURAL AREAS																				
102	111	12	1	..	..	5	1	9	..	3	..	8	..	1	..	5	1	172	331	411
8	8	..	..	..	..	1	..	..	..	..	..	..	..	..	..	2	1	90	85	412
2	4	..	..	..	..	..	..	..	..	..	..	..	..	..	..	..	..	22	27	413
45	42	10	..	..	..	20	1	5	..	..	..	44	2	1	..	69	8	318	500	414
12	12	2	..	..	..	..	..	..	..	..	..	1	2	..	..	..	..	72	64	415
23	18	1	..	..	..	5	5	2	..	..	..	2	..	..	..	1	..	62	78	416
46	8	3	..	..	..	2	..	..	..	..	..	4	..	..	..	7	..	117	263	417
28	25	..	..	..	..	..	..	..	..	..	..	..	..	..	..	2	..	90	110	418
35	33	1	..	..	..	..	..	..	..	..	..	..	..	..	..	1	..	81	101	419
11	12	..	..	..	..	3	..	..	..	..	..	..	..	..	..	2	..	66	55	420
34	36	..	..	..	..	1	..	..	..	..	..	1	..	..	..	4	1	99	97	421
12	56	..	..	..	..	..	..	..	..	..	..	..	..	..	..	2	..	42	92	422
82	57	..	..	..	..	3	..	..	..	..	..	2	1	..	..	1	..	113	235	423
43	31	2	..	..	..	3	..	2	..	..	..	1	..	..	..	6	..	97	170	424
6	3	1	..	..	..	..	..	..	..	..	..	1	..	..	..	..	..	14	19	425
27	21	..	..	..	..	..	..	1	..	..	..	..	..	..	..	1	..	29	42	426
7	7	..	..	..	..	..	..	..	..	..	..	..	..	..	..	..	..	12	27	427
																				428
91	101	..	..	..	..	16	2	3	..	..	..	20	3	1	..	19	..	334	440	429 430
..	..	..	..	..	..	..	..	..	..	..	..	..	..	1	..	..	..	11	8	431
11	9	6	2	..	..	1	..	..	..	..	..	..	1	..	..	..	..	32	46	432
29	31	..	..	..	..	4	..	..	..	..	..	1	..	..	..	5	..	60	92	433
22	23	..	..	..	..	..	..	..	..	..	..	..	..	..	..	..	..	34	47	434
19	13	..	..	..	..	2	..	..	..	..	..	..	..	..	..	5	..	61	124	435
4	1	..	..	..	..	..	..	..	..	..	..	..	..	..	..	1	..	30	39	436
31	2	..	..	..	..	1	1	..	..	..	..	..	..	..	..	2	..	52	156	437
3	..	..	..	..	..	..	..	..	..	..	..	..	..	..	..	..	..	2	7	438
22	20	13	3	..	..	1	..	..	..	..	..	3	2	..	..	5	1	84	129	439
6	45	..	..	..	..	..	..	..	..	..	..	..	..	..	..	1	..	47	42	440
20	22	1	..	..	..	3	..	..	..	1	..	..	..	..	..	5	..	128	161	441
83	98	4	..	..	..	32	25	8	..	1	..	36	4	3	..	38	1	335	426	442
9	10	..	..	..	..	..	..	..	..	..	..	..	..	..	..	..	..	50	66	443
																				444
..	..	..	..	..	..	..	..	..	..	..	..	..	..	..	..	..	..	1	5	445
13	13	..	..	..	..	1	..	..	..	..	..	..	..	..	..	..	..	23	31	446
																				447
21	43	4	..	..	..	1	..	..	..	..	..	1	..	..	..	9	..	150	182	448
10	8	..	..	..	..	..	..	..	..	..	..	..	..	..	..	1	..	54	52	449
33	31	..	..	..	..	..	..	..	..	..	..	..	..	..	..	1	..	101	113	450
39	149	..	..	..	..	..	..	..	..	..	..	1	..	..	..	..	..	114	130	451
																				452
																				453
																				454
4	4	4	2	..	..	..	..	..	..	..	..	..	..	..	..	..	..	29	22	455
35	36	14	6	..	..	2	..	..	..	..	..	2	..	..	..	2	..	94	102	456
22	12	3	..	..	..	..	..	..	..	..	..	..	..	..	..	1	..	57	76	457
27	28	1	..	..	..	4	1	..	..	..	..	..	..	..	..	4	..	240	269	458
18	23	1	..	..	..	2	..	..	..	..	..	1	..	..	..	3	..	115	93	459
13	16	..	..	..	..	..	..	..	..	..	..	..	..	..	..	1	..	102	98	460
																				461
..	..	30	17	..	..	..	..	..	..	..	..	9	..	..	..	..	..	21	20	462
																				463
43	160	..	..	..	..	9	..	..	..	..	..	2	..	..	..	5	..	153	184	464
72	136	..	..	..	..	6	..	..	..	..	..	1	..	..	..	4	..	118	146	465
33	65	..	..	..	..	3	..	..	..	..	..	..	..	..	..	1	..	64	95	466
59	73	1	..	..	..	13	..	..	..	..	..	1	..	..	..	5	..	83	167	467
74	101	..	..	..	..	10	..	1	..	..	..	1	..	1	..	12	1	157	237	468
105	170	13	..	..	..	50	16	4	..	3	..	..	..	..	..	11	3	318	491	469
20	8	..	..	..	..	1	1	..	..	..	..	..	..	..	..	2	..	75	187	470
176	294	30	2	..	..	76	25	12	..	..	..	12	..	1	..	40	1	553	829	471
44	40	3	..	..	..	..	..	..	..	..	..	1	..	..	..	6	..	123	218	472
137	164	11	..	..	..	15	..	2	..	..	..	..	..	..	..	23	1	277	420	473
22	40	..	..	..	..	..	..	..	..	..	..	..	..	..	..	..	..	123	131	474
30	23	..	..	..	..	..	..	..	..	..	..	..	..	..	..	..	..	39	33	475
287	251	41	..	..	..	160	1	44	4	4	..	21	..	1	..	73	5	1,179	1,863	476
39	36	..	..	..	..	..	..	..	..	..	..	..	..	..	..	2	..	108	143	477
12	18	..	..	..	..	..	..	..	..	..	..	1	..	..	..	1	..	36	50	478
..	..	..	..	..	..	..	..	..	..	..	..	..	..	..	..	..	..	9	12	479
135	284	6	..	..	..	22	1	..	..	..	..	5	..	..	..	23	2	330	475	480
29	76	..	..	..	..	2	..	..	..	..	..	..	..	..	..	2	..	82	76	481
16	10	..	..	..	..	1	..	..	..	..	..	..	..	..	..	1	..	68	64	482
42	19	..	..	..	..	..	..	..	..	..	..	..	..	..	..	1	..	64	103	483
289	267	8	2	2	..	25	23	6	..	..	..	34	17	1	..	20	3	626	765	484
28	32	1	..	..	..	..	..	1	..	..	..	3	..	4	..	..	..	146	159	485
7	6	..	..	..	..	..	..	..	..	..	..	..	..	..	..	..	..	8	14	486
1	1	..	..	..	..	..	..	..	..	..	..	..	..	..	..	..	..	..	..	487
79	15	8	1	..	..	4	..	3	..	..	..	4	..	1	..	14	2	281	483	488
64	68	..	..	..	..	7	..	..	..	..	..	2	..	..	..	4	..	153	166	489
10	5	..	..	..	..	..	..	..	..	..	..	..	..	..	..	..	..	19	33	490
39	38	2	..	..	..	5	11	1	..	..	..	..	..	..	..	6	..	181	166	491
61	49	1	..	..	..	4	..	..	..	1	..	1	..	1	..	4	..	210	380	492
175	241	34	..	..	..	34	8	8	1	..	..	18	1	1	..	22	2	476	657	493
68	73	..	..	..	..	4	..	..	..	..	..	..	..	..	..	2	..	118	124	494
19	139	..	..	..	..	1	..	1	1	..	..	..	..	..	..	4	..	104	81	495

PRIMARY CENSUS ABSTRACT

Location code	Village/Town/ Ward/Block	Area in km²/acres	Occupied residential houses	No. of house holds	Total population (including institutional and houseless population)			Scheduled castes		Scheduled tribes		Literate and educated persons		WORKERS: Total workers (I—IX)		WORKERS: I Cultivators	
					P	M	F	M	F	M	F	M	F	M	F	M	F
(1)	(2)	(3)	(4)	(5)	(6)	(7)	(8)	(9)	(10)	(11)	(12)	(13)	(14)	(15)	(16)	(17)	(18)
		acres					RURAL AREAS										
496	Bothali	857	196	196	1,016	495	521	40	30	..	..	159	35	292	241	171	140
497	Dharmpuri	760	97	127	652	327	325	19	27	..	..	128	57	181	183	70	39
498	Borgaon	564	29	34	186	96	90	7	7	..	..	23	8	56	43	18	4
499	Monegaon	489	88	91	511	244	267	..	..	..	..	123	43	148	109	47	1
500	*Khairi (Rithi)*	507	*Uninhabited*														
501	Murmadi	530	186	191	1,139	575	564	23	26	..	..	259	89	344	251	145	14
502	*Piparwahi (Rithi)*	378	*Uninhabited*														
503	Tidka	605	74	99	533	258	275	7	6	..	..	113	32	124	66	84	3
504	Tadgaon	2,131	288	290	1,504	777	727	9	11	..	..	439	275	415	161	181	13
505	Arjuni	1,227	829	897	4,743	2,497	2,246	60	57	..	..	1,499	620	1,233	482	357	157
506	Morgaon	1,302	236	236	1,186	600	586	61	61	..	..	230	64	340	283	107	94
507	*Pathari*	955	*Uninhabited*														
508	*Doma*	376	*Uninhabited*														
509	Ghartola	538	58	80	398	206	192	..	..	..	..	114	44	100	76	58	44
510	Dholsar	1,246	161	165	840	407	433	..	..	..	..	215	73	232	132	100	17
511	Sorondi (Bk.	2,806	308	427	2,146	1,047	1,099	18	27	..	..	417	142	599	407	296	106
512	Mandhal	1,609	347	374	2,092	1,043	1,049	26	25	..	..	500	147	592	293	374	125
513	Ganjapar	917	119	124	704	363	341	..	..	..	..	129	38	192	36	130	21
514	Kochi	669	116	125	741	372	369	..	..	..	..	185	55	222	207	83	5
515	Dongargaon	1,035	64	68	402	218	184	..	..	..	..	129	70	110	86	61	52
516	Dahegaon	1,226	200	252	1,237	630	607	5	5	..	..	301	101	362	337	144	160
517	Bolade	1,468	115	172	1,002	502	500	..	..	..	..	256	83	271	268	195	203
518	Karadgaon	1,214	16	19	100	46	54	3	3	..	..	11	1	26	3	24	..
519	Zarpada	995	174	177	1,180	600	580	14	10	..	..	238	75	274	234	140	90
520	Mahalgaon	789	50	58	316	161	155	..	..	..	..	57	3	83	73	46	43
521	Tawshi (Kh.)	920	9	5	119	72	47	..	..	..	..	48	7	49	7	..	..
522	Nilaj	589	80	87	419	196	223	..	..	..	..	92	32	103	51	50	3
523	Ramghat	281	5	5	8	6	2	..	..	..	..	4	..	6	2	1	1
524	Irali (Bk.) (Virb.)	1,574	250	300	1,543	770	773	24	23	..	..	354	109	396	244	257	157
525	Rajani	1,445	167	239	983	500	483	..	..	..	..	180	45	272	35	166	2
526	Opara	1,654	194	197	1,064	521	543	..	..	..	..	247	81	308	222	190	106
527	Bhagi	2,667	443	453	2,362	1,159	1,203	35	36	..	..	473	141	670	539	359	172
528	Chichali	837	110	146	796	407	389	..	..	..	..	116	24	209	173	104	105
529	*Antargaon*	138	*Uninhabited*														
530	*Silli*	428	*Uninhabited*														
531	Dhabetekari	922	143	176	997	488	509	..	..	..	..	258	85	283	271	124	119
532	Budhewada	715	85	121	795	412	383	1	2	..	..	217	67	215	87	89	..
533	*Dongargaon*	473	*Uninhabited*														
534	Malkarpar	..	38	40	286	139	147	..	..	..	..	52	15	74	74	63	68
535	*Tundmendha*	192	*Uninhabited*														
536	Butai	2,212	1	1	1	1	..	..	..	..	..	1	..	1	..	..	..
537	Virali (Kh.)	912	148	148	794	377	417	7	4	..	..	99	17	208	37	110	11
538	Korandha	1,306	130	132	705	333	372	..	..	..	..	143	37	192	111	102	34
539	Daksarandi	566	108	108	575	299	276	..	..	..	..	81	28	159	98	107	77
540	Pahungaon	952	173	180	952	486	466	..	..	..	..	176	35	249	214	116	40
541	Parsodi	638	101	101	591	290	301	..	..	..	..	128	33	163	169	106	85
542	Athali	553	146	147	828	404	424	..	..	..	..	133	34	217	101	118	16
543	Antargaon	1,281	92	103	541	268	273	..	..	..	..	102	17	151	115	29	4
544	Pimpalgaon	2,941	454	465	2,597	1,342	1,255	30	27	..	..	684	184	704	366	379	100
545	Chichagaon	587	33	33	173	82	91	..	..	..	..	18	3	42	46	8	..
546	Wadegaon	1,212	141	153	867	430	437	3	2	..	..	246	93	220	29	37	2
547	*Kanhalgaon (Ryt.)*	152	*Uninhabited*														
548	Kanhalgaon	691	38	51	260	126	134	..	..	..	..	48	12	69	70	31	31
549	Ikkheda	872	212	300	1,728	923	805	6	..	..	..	361	92	452	172	300	105
550	Isapur	697	73	106	615	315	300	13	5	..	..	153	67	135	59	93	12
551	Mahurkuda	1,517	221	258	1,459	691	759	16	12	..	..	329	102	383	231	210	148
552	Itam	2,005	238	241	1,215	598	617	17	22	..	..	166	61	349	108	150	14
553	Nanded	804	118	135	787	400	387	..	..	..	..	104	25	211	228	66	5
554	Kirmati	784	123	154	858	421	437	1	3	..	..	166	63	213	223	100	64
555	Rohoni	1,106	187	187	1,011	489	522	..	..	..	..	255	89	274	110	160	36
556	Kudegaon	1,711	284	316	1,541	787	754	10	16	..	..	335	73	448	408	206	160
557	Asala	1,451	245	245	1,318	648	670	..	..	..	..	311	288	362	307	252	209
558	Lakandur	2,379	790	791	4,014	2,135	1,879	114	96	..	..	1,176	425	1,121	774	332	286
559	Kinhala	612	75	75	364	188	176	61	66	..	..	78	22	110	102	37	38
560	Madeghat	1,332	293	293	1,422	711	711	3	2	..	..	254	65	407	341	223	144
561	Kanhalgaon	1,420	187	187	808	399	409	6	4	..	..	88	11	273	257	70	53
562	Puyar	1,080	96	102	600	284	316	..	..	..	..	123	20	175	177	52	2
563	Ghatipalasgaon	1,467	80	83	307	162	145	37	32	..	..	34	12	99	82	23	23
564	Khamkhurra	1,536	135	199	1,242	612	630	21	16	..	..	251	75	207	263	172	156
565	Siroli	1,257	199	199	1,117	534	583	..	..	..	..	229	74	286	279	120	69
566	Daned	1,084	149	159	860	424	436	..	..	..	..	171	49	218	167	100	74
567	Khajrana	915	105	143	793	398	395	..	..	..	..	158	52	225	214	165	134
568	Mohorna	1,755	329	329	1,823	943	880	7	7	..	..	355	75	517	476	213	204
569	Gaorala	1,728	182	187	1,062	530	532	..	..	..	..	220	55	209	201	188	101
570	Manded	1,258	153	163	897	443	454	..	..	..	..	140	52	238	101	99	32
571	Sawargaon	652	76	76	446	213	233	11	10	..	..	89	40	107	111	64	59
572	Khairi	1,387	189	191	994	497	497	..	..	..	..	235	80	268	223	189	171
573	Chaparad	2,856	324	426	2,325	1,162	1,163	18	10	..	..	493	131	679	267	350	68
574	Indora	2,668	74	77	403	194	209	..	..	..	..	75	12	119	115	81	24
575	*Arattandi*	478	*Uninhabited*														
576	Korambhi	653	107	133	811	416	395	..	..	..	..	190	33	227	192	125	109
577	Janwa	862	65	86	573	273	300	..	..	..	..	96	16	155	175	141	154
578	Yegaon	456	131	131	778	379	399	..	..	..	..	134	28	208	98	130	33
579	Yerandi	212	21	21	123	59	64	..	..	..	..	27	11	32	25	19	17
580	Mohagaon	6,125	744	751	4,435	2,195	2,240	85	83	..	..	571	438	1,198	896	740	400

WORKERS																				Location code
II Agricultural labourers		III Livestock, orchards, etc.		IV Mining, quarrying		V Manufacturing etc.				VI Construction		VII Trade and commerce		VIII Transport, storage and communications		IX Other services		X Non-workers		
						Household industry		Other than household industry												
M	F	M	F	M	F	M	F	M	F	M	F	M	F	M	F	M	F	M	F	
(19)	(20)	(21)	(22)	(23)	(24)	(25)	(26)	(27)	(28)	(29)	(30)	(31)	(32)	(33)	(34)	(35)	(36)	(37)	(38)	(1)
RURAL AREAS																				
82	101	6	..	3	..	16	..	..	..	..	..	1	..	..	..	13	..	203	280	496
66	120	13	..	1	..	26	23	..	..	..	..	1	..	..	..	4	1	146	142	497
22	39	9	..	..	..	..	..	..	..	3	..	1	..	..	..	3	..	40	47	498
98	108	..	..	..	..	1	..	..	..	..	..	..	..	..	..	2	..	96	158	499
																				500
156	231	6	..	2	..	17	1	4	4	..	..	5	1	..	..	9	..	231	313	501
																				502
35	63	..	..	..	..	2	..	..	..	..	..	..	..	..	..	3	..	134	209	503
149	97	3	..	..	..	2	..	1	..	61	50	2	..	4	..	12	1	362	566	504
420	307	79	..	1	..	36	5	19	..	21	..	69	3	24	..	207	10	1,264	1,764	505
214	189	3	..	..	..	3	..	3	..	..	..	3	..	..	..	7	..	260	303	506
																				507
																				508
31	32	1	..	..	..	2	..	..	..	..	..	..	..	..	..	8	..	106	116	509
104	114	10	..	..	..	2	..	..	..	3	..	2	..	..	..	11	1	175	301	510
217	297	25	..	..	..	18	1	2	..	..	..	4	..	..	..	37	3	448	692	511
133	160	16	..	1	..	44	4	1	..	..	..	5	2	..	..	18	2	451	756	512
59	15	..	..	..	..	..	..	..	..	..	..	..	..	..	..	3	..	171	305	513
93	200	23	..	..	..	1	1	12	..	..	..	3	1	..	..	7	..	150	162	514
26	31	..	..	..	..	18	3	..	..	..	..	..	..	..	..	5	..	108	98	515
154	168	6	3	8	1	24	..	10	5	1	..	6	..	2	..	7	..	268	270	516
62	65	2	..	..	..	2	..	1	..	1	..	1	..	..	..	7	..	231	232	517
2	3	..	..	..	..	..	..	..	..	..	..	..	..	..	..	..	..	20	51	518
97	134	2	..	..	..	13	4	..	..	3	..	..	..	13	6	6	..	326	346	519
15	16	..	..	..	..	..	..	..	..	21	14	1	..	..	..	..	..	78	82	520
7	7	..	..	..	..	4	..	2	..	1	..	..	..	4	..	31	..	23	40	521
51	48	..	..	..	..	1	..	..	..	..	..	..	..	..	..	1	..	93	172	522
2	1	3	..	..	..	..	..	..	..	..	..	..	..	..	..	..	..	..	..	523
105	85	3	..	..	..	11	..	..	..	..	..	2	..	..	..	18	2	374	529	524
91	33	..	..	..	..	10	..	..	..	..	..	..	..	..	..	5	..	228	448	525
85	115	..	..	..	..	3	1	2	..	..	..	5	..	..	..	14	..	213	321	526
190	339	23	..	..	..	45	22	13	1	1	..	15	3	1	..	23	2	489	664	527
52	68	1	..	..	..	41	..	..	..	..	..	..	..	..	..	11	..	198	216	528
																				529
																				530
131	149	1	..	..	..	..	..	11	1	1	..	3	..	1	..	11	2	205	238	531
62	75	4	..	..	..	1	..	..	..	39	12	2	..	1	..	17	..	197	296	532
5	6	1	..	..	..	2	..	..	..	..	..	..	..	..	..	3	..	65	73	533
																				534
																				535
..	..	..	..	..	..	..	..	..	..	..	..	..	..	..	..	1	..	..	..	536
62	26	14	..	..	..	9	..	2	..	..	..	4	..	..	..	7	..	169	380	537
63	76	..	..	..	..	3	..	1	..	..	..	6	1	2	..	15	..	141	261	538
17	20	6	..	..	..	1	..	4	1	..	..	7	..	..	..	17	..	140	178	539
109	173	3	..	..	..	7	..	..	..	..	..	10	..	..	..	4	1	237	252	540
56	84	..	..	..	..	..	..	..	..	..	..	..	..	..	..	1	..	127	132	541
77	85	..	..	..	..	15	..	..	..	..	..	2	..	..	..	5	..	187	232	542
80	111	..	..	..	..	39	..	..	..	..	..	..	..	..	..	3	..	117	158	543
238	262	17	1	..	..	16	..	2	..	3	..	9	1	1	..	39	2	638	889	544
34	46	..	..	..	..	..	..	..	..	..	..	..	..	..	..	..	..	40	45	545
112	25	2	..	..	..	11	1	1	1	4	..	6	..	20	..	27	..	210	408	546
																				547
22	27	..	..	..	..	10	12	..	..	..	..	..	..	1	..	5	..	57	64	548
100	60	1	..	..	..	17	..	..	..	12	6	3	..	1	..	18	1	471	633	549
27	47	..	..	..	..	5	..	..	..	1	..	2	..	..	..	7	..	180	241	550
128	75	4	..	..	..	29	8	2	..	1	..	2	..	1	..	6	..	308	528	551
100	89	51	1	..	..	25	4	..	..	..	..	2	..	..	..	21	..	249	509	552
128	220	1	..	..	..	10	3	..	..	..	..	1	..	..	..	5	..	189	159	553
94	158	..	..	..	..	12	..	..	..	..	..	2	..	..	..	5	1	208	274	554
77	74	3	..	..	..	14	..	3	..	..	..	7	..	..	..	10	..	215	412	555
202	246	..	..	..	..	5	..	1	..	..	..	7	1	1	..	26	1	330	346	556
73	95	..	..	..	..	3	..	8	..	..	..	8	2	..	..	18	1	286	303	557
371	441	24	..	..	..	89	29	3	..	20	..	90	7	10	..	182	11	1,014	1,105	558
9	21	8	4	..	..	28	35	4	..	..	..	13	1	1	..	10	3	78	74	559
165	197	..	..	..	..	4	..	..	..	..	..	2	..	..	..	13	..	304	370	560
199	204	..	..	..	..	4	..	..	..	..	..	..	..	..	..	..	..	126	152	561
123	175	..	..	..	..	..	..	..	..	..	..	..	..	..	..	..	..	109	139	562
6	5	2	..	..	..	..	..	..	..	60	54	..	..	..	..	8	..	63	63	563
95	107	5	..	..	..	14	..	..	..	..	..	1	..	..	..	10	..	315	367	564
140	204	..	..	..	..	16	..	..	..	..	..	6	5	..	..	4	1	248	304	565
104	93	..	..	..	..	3	..	1	..	..	..	3	..	..	..	7	..	206	269	566
56	80	..	..	..	..	1	..	..	..	..	..	..	..	..	..	3	..	173	181	567
189	267	64	1	..	..	27	4	2	..	1	..	4	..	..	..	17	..	426	404	568
83	190	9	..	..	..	3	..	..	..	..	..	..	..	..	..	16	..	231	241	569
121	67	8	..	..	..	2	..	..	..	..	..	2	2	..	..	6	..	205	353	570
33	52	2	..	..	..	3	..	..	..	..	..	..	..	..	..	5	..	106	122	571
58	52	..	..	..	..	11	..	..	..	2	..	1	..	..	..	7	..	229	274	572
174	193	43	2	..	..	59	2	9	..	..	..	16	1	1	..	27	1	483	896	573
27	88	1	..	..	..	1	..	8	3	..	..	..	..	..	..	1	..	75	94	574
																				575
60	65	4	..	..	..	5	..	..	..	20	16	6	..	..	..	7	2	189	203	576
12	21	..	..	..	..	..	..	..	..	..	..	..	..	..	..	2	..	118	124	577
45	43	18	14	..	..	7	8	..	..	..	..	1	..	..	..	7	..	171	301	578
10	8	..	..	..	..	1	..	..	..	..	..	..	..	..	..	2	..	27	39	579
329	447	8	..	..	..	63	47	9	..	1	..	14	..	2	1	32	1	997	1,344	580

PRIMARY CENSUS ABSTRACT

Location code	Village/Town/ Ward/Block	Area in km²/acres	Occupied residential houses	No. of households	Total population (including institutional and houseless population)			Scheduled castes		Scheduled tribes		Literate and educated persons		WORKERS: Total workers (I—IX)		WORKERS: I Cultivators	
					P	M	F	M	F	M	F	M	F	M	F	M	F
(1)	(2)	(3)	(4)	(5)	(6)	(7)	(8)	(9)	(10)	(11)	(12)	(13)	(14)	(15)	(16)	(17)	(18)
		acres					RURAL AREAS										
581	Kesori	1,006	271	271	1,504	742	762	19	6	..	..	388	100	387	336	256	218
582	Kaneri	728	105	108	594	287	307	33	31	..	..	129	31	152	73	40	3
583	Chicholi	700	107	107	410	204	206	..	..	..	..	67	15	123	120	74	83
584	Khokri	814	28	28	176	89	87	..	..	..	..	28	2	54	54	49	47
585	Karandli	595	102	102	582	276	306	7	9	..	..	154	58	168	44	95	..
586	Jarughata	226	7	7	46	24	22	..	..	..	..	8	1	13	13	11	12
587	Pratapgad	672	87	108	520	273	247	..	..	..	..	134	23	141	15	96	9
588	Kadhali	325	17	17	96	43	53	..	..	..	..	16	..	27	29	20	23
589	Gothangaon ..	1,513	354	354	484	737	747	64	67	..	..	391	133	457	76	133	4
590	Bandgaon	636	126	141	682	315	367	2	7	..	..	107	25	186	24	115	8
591	Surban	535	45	47	245	126	119	1	4	..	..	28	6	67	20	54	..
592	Gandhari	1,167	63	67	320	160	160	..	..	..	..	62	7	99	39	59	10
593	Jambhali	676	15	15	84	43	41	..	..	..	..	6	..	25	3	12	..
594	Dambhivirli ..	1,580	243	243	1,209	614	595	..	..	..	..	206	57	322	241	164	122
595	Tembhari	600	49	49	287	152	135	..	..	..	..	65	15	81	50	44	3
596	Vihirgaon	786	62	62	297	157	140	..	..	..	..	63	15	104	83	68	44
597	Aoli	813	60	61	336	168	168	..	..	..	..	46	15	95	68	61	5
598	Soni	1,475	473	478	2,553	1,276	1,277	18	16	..	..	696	97	762	641	457	392
599	*Kesori*	360	*Uninhabited*														
600	*Kesori*	227	*Uninhabited*														
601	Asoli	627	34	38	282	150	132	..	..	..	..	47	3	83	30	39	4
602	*Sindhamshor* ..	401	*Uninhabited*														
603	Sawari	364	12	15	85	43	42	..	..	..	..	19	4	24	13	16	8
604	Mandokhal	1,145	248	260	1,542	785	757	10	12	..	..	418	135	397	139	235	10
605	*Mandokhal (Ryt.)* ..	146	*Uninhabited*														
606	Bori	406	85	117	667	326	341	3	..	..	..	165	37	186	85	136	12
607	*Katgaon*	601	*Uninhabited*														
608	Khodada	795	8	8	66	32	34	..	..	..	..	14	3	20	4	15	2
609	Wadegaon	2,435	78	79	418	204	214	5	5	..	..	90	9	119	29	60	3
610	Warwhi	740	36	36	191	102	89	..	..	..	..	31	3	52	44	28	22
611	Gawrra	719	70	70	383	176	207	..	..	..	..	93	35	93	89	52	46
612	Gardonpur ..	284	60	61	286	138	148	..	..	..	..	57	3	84	30	33	1
613	Kelwad	647	15	18	86	40	46	..	..	..	..	14	8	30	11	8	..
614	Tukumnarayan ..	1,092	71	73	384	191	193	..	..	..	..	74	14	115	63	48	9
615	Dongargaon ..	164	3	3	15	8	7	..	..	..	..	..	..	3	2	3	2
616	Umerpaiti	..	12	12	61	22	39	..	..	..	..	3	..	14	11	13	11
617	Ambhora	1,610	33	36	227	111	116	..	..	..	..	25	3	69	2	59	2
618	Arattondi	1,538	104	122	596	286	310	..	..	..	..	79	17	175	10	138	4
619	Parastola	1,291	111	149	678	334	344	..	..	..	..	125	23	194	144	104	35
620	Junewani	477	19	19	97	46	51	..	..	..	..	8	..	33	26	15	12
621	Jambhali	2,584	15	18	102	59	43	..	..	..	..	23	2	28	17	24	13
622	Itala	1,936	110	110	575	296	279	..	..	..	..	94	15	181	133	129	95
623	Saygaon	2,169	48	48	269	134	135	8	10	..	..	35	7	92	62	72	51
624	Bharnoli	2,265	122	122	703	353	350	..	..	..	..	72	21	198	203	158	162
625	Tirkhuri	338	10	10	56	27	23	..	..	..	..	..	..	17	14	11	7
626	Kanhalgaon	846	96	97	528	264	264	17	9	..	..	77	14	157	118	96	77
627	Rajuli	1,131	73	78	415	210	205	..	..	..	..	77	14	123	95	89	75
628	Khadk	605	23	23	139	66	73	..	..	..	..	12	..	43	36	30	26

WORKERS																				
II Agricultural labourers		III Livestock, orchards, etc.		IV Mining, quarrying		V Manufacturing, etc.				VI Construction		VII Trade and commerce		VIII Transport, storage and ommunications		IX Other services		X Non-workers		Location code
						Household industry		Other than household industry												
M	F	M	F	M	F	M	F	M	F	M	F	M	F	M	F	M	F	M	F	
(19)	(20)	(21)	(22)	(23)	(24)	(25)	(26)	(27)	(28)	(29)	(30)	(31)	(32)	(33)	(34)	(35)	(36)	(37)	(38)	(1)
RURAL AREAS																				
84	114	9	..	..	..	3	..	8	1	1	..	3	..	3	..	20	3	355	426	581
72	70	2	..	..	..	19	..	2	..	..	..	6	..	1	..	10	..	135	234	582
46	37	2	..	..	..	..	..	..	..	..	..	..	..	..	..	1	..	81	86	583
5	7	..	..	..	..	..	..	..	..	..	..	..	..	..	..	..	..	35	33	584
65	44	..	..	..	..	6	..	..	..	..	..	..	..	..	..	2	..	108	262	585
2	1	..	..	..	..	..	..	..	..	..	..	..	..	..	..	..	..	11	9	586
30	6	4	..	..	..	6	..	2	..	1	..	..	..	..	..	2	..	132	232	587
7	6	..	..	..	..	..	..	..	..	..	..	..	..	..	..	..	..	16	24	588
79	36	7	..	..	..	7	4	11	..	35	20	11	..	2	1	172	11	280	671	589
57	16	..	..	..	..	9	..	..	..	..	..	..	..	..	..	5	..	129	343	590
12	20	..	..	..	..	..	..	..	..	..	..	..	..	1	..	..	..	59	99	591
35	29	2	..	..	..	2	..	1	..	..	..	..	..	..	..	..	..	61	121	592
13	3	..	..	..	..	..	..	..	..	..	..	..	..	..	..	..	..	18	38	593
122	118	8	..	..	..	15	..	1	..	..	..	1	..	..	..	11	1	292	354	594
34	47	..	..	..	..	..	..	..	..	..	..	..	..	..	..	3	..	71	85	595
35	39	..	..	..	..	..	..	..	..	..	..	..	..	..		1	..	53	57	596
31	63	..	..	..	..	2	..	..	..	..	..	..	..	..	..	1	..	73	100	597
240	240	15	..	..	..	24	6	4	..	..	..	6	..	..	..	16	3	514	636	598
																				599
																				600
11	10	..	..	..	..	4	..	..	..	29	16	..	..	..	..	..	..	67	102	601
																				602
8	5	..	..	..	..	..	..	..	..	..	..	..	..	..	..	..	..	19	29	603
130	121	1	..	..	..	13	7	1	..	3	1	1	..	..	..	13	..	388	618	604
																				605
43	73	..	..	..	..	4	..	..	..	..	..	..	..	..	..	3	..	140	256	606
																				607
5	2	..	..	..	..	..	..	..	..	..	..	..	..	..	..	..	..	12	30	608
53	26	..	..	..	..	5	..	..	..	..	..	..	..	..	..	1	..	85	185	609
23	22	1	..	..	..	..	..	..	..	..	..	..	..	..	..	..	..	50	45	610
33	42	3	..	..	..	2	..	..	..	..	..	1	..	..	..	2	1	83	118	611
50	29	1	..	..	..	..	..	..	..	..	..	..	..	..	..	..	..	54	118	612
18	6	2	3	..	..	..	2	..	..	..	..	..	..	..	..	2	..	10	35	613
62	54	1	..	..	..	2	..	..	..	..	..	..	..	..	..	2	..	76	130	614
..	..	..	..	..	..	..	..	..	..	..	..	..	..	..	..	..	..	5	5	615
1	..	..	..	..	..	..	..	..	..	..	..	..	..	..	..	..	..	8	28	616
10	..	..	..	..	..	..	..	..	..	..	..	..	..	..	..	..	..	42	114	617
34	6	..	..	..	..	1	..	..	..	..	..	..	..	..	..	2	..	111	300	618
82	109	1	..	..	..	3	..	..	..	1	..	..	..	..	..	3	..	140	200	619
18	14	..	..	..	..	..	..	..	..	..	..	..	..	..	..	..	..	13	25	620
4	4	..	..	..	..	..	..	..	..	..	..	..	..	..	..	..	..	31	26	621
43	38	..	..	..	..	2	..	..	..	..	..	..	..	..	..	7	..	115	146	622
20	11	..	..	..	..	..	..	..	..	..	..	..	..	..	..	..	..	42	73	623
36	41	1	..	..	..	2	..	..	..	..	..	..	..	..	..	1	..	155	147	624
6	7	..	..	..	..	..	..	..	..	..	..	..	..	..	..	..	..	10	9	625
55	41	3	..	..	..	2	..	..	..	..	..	..	..	..	..	1	..	107	146	626
23	19	2	..	..	..	3	1	..	..	3	..	..	..	..	..	3	..	87	110	627
10	10	..	..	..	..	3	..	..	..	..	..	..	..	..	..	..	..	23	37	628