CENSUS OF INDIA 1981

DISTRICT CENSUS HANDBOOK

BHANDARA

Compiled by

THE MAHARASHTRA CENSUS DIRECTORATE

BOMBAY

PRINTED IN INDIA BY THE GOVERNMENT PRESS, WAI AND
PUBLISHED BY THE DIRECTOR, GOVERNMENT PRINTING AND STATIONERY,
MAHARASHTRA STATE, BOMBAY-400 004

1986

Price : Rs. 30-00

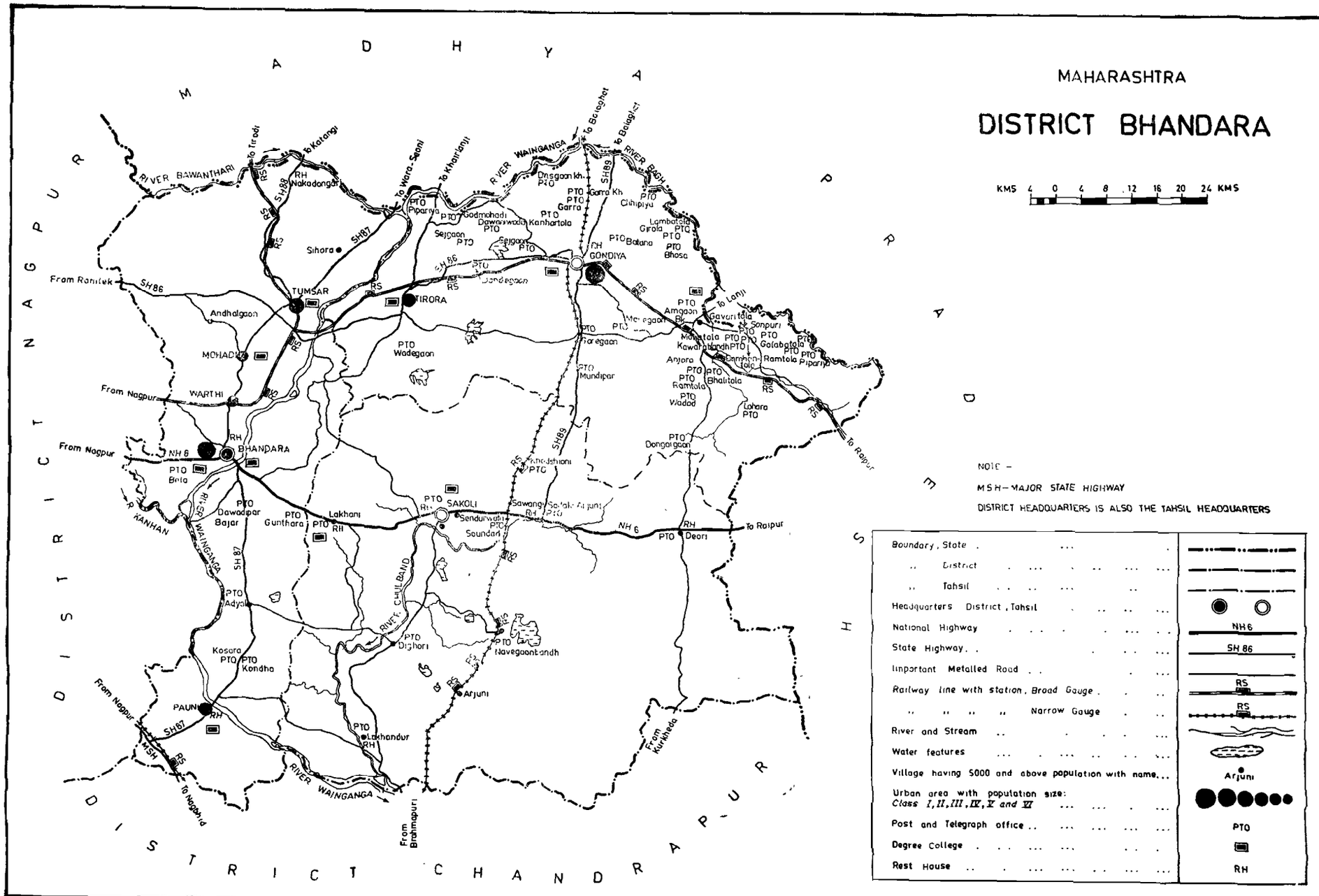

Based upon Survey of India map with the permission of the Surveyor General of India

© Government of India, Copyright 1985

MOTIF



The conservation of wild life is essential for human survival. Such are the linkages between various species in nature that the elimination of any one species creates problems in others, sooner or later. The wild life sanctuary of Nagzira in Bhandara district has been set up to preserve our vanishing wild life and provide opportunity to the people to see and appreciate the splendour and sublimity of the forest scene. This sanctuary is remarkable for its idyllic beauty and the rich and varied wild life therein. Specially, the orchestra of bird sounds by redvented bulbuls, ring doves, Indian robins, purple-rumped sunbirds, drongos, shrikes and bee-eaters, is an unique experience in the spring.

Bhandara district is often called the 'Lake district' of Maharashtra, which is well justified by the fact that there are as many as 68 large and so many small irrigation tanks built as far back as the beginning of the 18th century.

CENSUS OF INDIA 1981

SERIES 12–MAHARASHTRA

DISTRICT–BHANDARA

ERRATA–SLIP

Page No.	Item	Column No.	*For*	*Read*
1	2	3	4	5
8	Right Side, 1st para last line	—	81.1°	18.1°
46	L. C. No. 137	6	—(—)	—(—5)
48	L. C. No. 163	6	—(—10)	—(—5)
49	L. C. No. 155	16	WE (.00)	WE(5.00)
64	L. C. No. 488	6	—(5—11)	—(5—10)
139	L. C. No. 411	16	Tk(0.00)	Tk(20.00)
143	L. C. No. 479	12	Bhandara (2)	Bhandara (82)
189	Statement III, Sr. No. 6, III, Tumsar	15	18,460	8,460
198	Gondiya City (M)	6	100,452	100,423
	Tirora (M)	6	18,523	18,452
230	L. C. No. 374	3	174	74
248	Ward No. 16 } III Pauni M CL.	14	163	132
	Ward No. 17 }	14	152	165
251	L. C. No. 29	26	4	14
260	L. C. No. 215	14	188	186
296	L. C. No. 208	14	24	2
301	L. C. No. 256	16	86	286

CONTENTS

		Page
Foreword	..	(iii)
Acknowledgements	..	(v)
Names and spellings of District and Tahsils situated therein, with Names and Spellings of the respective H. Q. Places.		(vi)
Important Statistics	..	1
Analytical Note	..	7
Part A–Village and Town Directory (Sections I and II)		29

SECTION I—VILLAGE DIRECTORY

Note explaining the abbreviations used in the Village Directory		..	31
Map—Tahsil Bhandara	(*facing page*)	..	35
Alphabetical list of villages - Tahsil Bhandara		..	35
Village Directory - Tahsil Bhandara		..	40
Map - Tahsil Gondiya	(*facing page*)	..	71
Alphabetical list of villages - Tahsil Gondiya		..	71
Village Directory - Tahsil Gondiya		..	76
Map - Tahsil Sakoli	(*facing page*)	..	109
Alphabetical list of villages - Tahsil Sakoli		..	109
Village Directory - Tahsil Sakoli		..	116

APPENDICES TO VILLAGE DIRECTORY :

Appendix I — Tahsilwise abstract of educational, medical and other amenitie	..	152
Appendix II — Land utilisation data in respect of non-municipal towns (Census towns).		154
Appendix III — Tahsilwise list of villages where no amenity other than drinking water facility is available.		154
Appendix IV — Summary showing no. of villages having or not having SC/ST population.		156
Tahsilwise list of villages according to the proportion of Scheduled Castes and Scheduled Tribes population to the total population by ranges.		157

CONTENTS—*contd.*

Page

SECTION II — TOWN DIRECTORY

Note explaining the abbreviations used in the Town Directory .. 185

Town Directory Statements (I to VI)—

Statement I — Status and Growth History .. 187

Statement II — Physical Aspects and Location of Towns, 1979 .. 188

Statement III — Municipal Finance, 1978-79 .. 189

Statement IV — Civic and Other Amenities, 1979 .. 190

Statement IV-A— Civic and other Amenities in Notified Slums, 1979 .. 191

Statement V — Medical, Educational, Recreational and Cultural Facilties, 1979 .. 192

Statement VI — Trade, Commerce, Industry and Banking, 1979 .. 194

Appendix to Town Directory .. 195

Part B — Primary Census Abstract .. 197

District Primary Census Abstract (General) .. 198

Appendix to District Urban Primary Census Abstract .. 200

District Primary Census Abstract for Scheduled Castes .. 206

District Primary Census Abstract for Scheduled Tribes .. 208

Primary Census Abstract — Tahsil Bhandara .. 210

Primary Census Abstract — Tahsil Gondiya .. 250

Primary Census Abstract — Tahsil Sakoli .. 286

FOREWORD

The District Census Handbook (DCH), compiled by the Census organisation on behalf of the State Governments, is one of the most valuable products of the Census. The DCH is constantly referred to by planners, administrators, academicians and researchers. It is *inter alia* used for delimitation of constituencies, formulating local level and regional plans and as an aid to District administration. The district census handbook is the only publication which provides Primary Census Abstract (PCA) data upto village level for rural areas and wardwise for each city or town. It also provides data on infrastructure and amenities in villages and towns, etc.

The district census handbook series was initiated during the 1951 Census. It contained important tables and PCA for each village and town of the district. During 1961 Census the scope of the DCH was enlarged and it contained a descriptive account of the district, administrative statistics census tables and a village and town directory, including PCA. The 1971 DCH series was planned in three parts. Part-A related to village and town directory, Part-B to village and town PCA and Part-C comprised analytical report, administrative statistics, district census tables and certain analytical tables based on PCA and amenity data in respect of villages. However, in some states it was confined to district census tables and in a few cases altogether given up due to delay in compilation and printing.

While designing the format of 1981 DCH series some new features along with the restructuring of the format of village and town directory have been attempted. At the same time, comparability with the 1971 data has also been kept in view. All the amenities except power supply in the village have been brought together in the village directory with the instruction that in case an amenity is not available in the referrent village the distance in broad ranges from the nearest place where the amenity is available may be given. The restructuring of the format of the village directory and incorporating more exhaustive data on infrastructure aspect particularly in relation to amenities and land-use pattern is expected to further meet the need of micro level planning for rural areas. It is expected to help not only in local area planning but regulating the provision of goods and services as well so as to minimise the regional imbalances in the process of development. A few new items of information have also been introduced to meet some of the requirements of the Revised Minimum Needs Programme. Such new items of information as adult literacy centres, primary health sub-centres and community health workers in the village have been introduced in the village directory with this objective in mind. The new item on approach to the village is to have an idea about the villages in the district which are inaccessible. A new column, "total population and number of households" has been introduced to examine the correlation of the amenities with the population and number of households they serve. Addition of two more appendices listing the villages where no amenities are available and according to the proportion of SC and ST population to the total population has also been made with this view in mind.

The formats of the town directory have also been modified to meet the requirements of the Minimum Needs Programme by providing information on a few new items. A new statement on civic and other amenities in slums in Class-I and Class-II towns (Statement IV-A) has been introduced with this objective in mind. It is expected that this will help the planners to chalk out programmes on provision of civic amenities for the improvement of slums. The columns on Scheduled Castes and Scheduled Tribes population in statement IV relating to civic and other amenities and adult literacy classes/centres under educational facilities in statement V are also added *inter alia* with this view. A significant addition is class of town in all the seven statements of the town directory. The infrastructure of amenities in urban areas of the country can be best analysed by taking the class of towns into consideration. The addition of the columns on civic administration status and population in a few statements also serves this purpose.

The format of the primary census abstract for the villages and towns has been formulated in the light of changes in the economic and other questions canvassed through the individual slip of 1981 Census.

In order to avoid delay in publication of 1981 DCH series it has been so designed that Part-A of the volume contains village and town directory and Part-B, the PCA of villages and towns including the Scheduled Castes and Scheduled Tribes PCA upto Tahsil/Town levels. At the beginning of the DCH a detailed analytical note supported by a number of inset tables based on PCA and non-census data in relation to the infrastructure has been introduced to enhance its value.

This publication is a joint venture of the State Government and the Census Organisation. The data have been collected and compiled in the State under the direction of Shri P. P. Mahana, the Director of Census Operations, Maharashtra on behalf of the State Government which has borne the cost of printing. The task of planning, designing and co-ordination of this publication was carried out by Shri N. G. Nag, Deputy Registrar General (Social Studies) of my office. Dr. B. K. Roy, Deputy Registrar General (Map) provided the technical guidance in the preparation of the maps. Data received from Census Directorates have been scrutinised in the Social Studies Division at the headquarters under the guidance of Shri M. M. Dua, Senior Research Officer. I am thankful to all who have contributed in this project.

P. PADMANABHA,
Registrar General, India.

New Delhi,
the 26th April 1982.

ACKNOWLEDGEMENTS

The preceding foreword of the Registrar General and Census Commissioner, India, is duite exhaustive and gives the reader a complete account of the District Census Handbook Project. As has been mentioned therein, the publication of District Census Handbooks of Maharashtra is a joint venture of the Government of Maharashtra and the Census Organisation of the Government of India. The design for the 1981 District Census Handbooks was evolved centrally by the Census Commissioner, India. The contribution of the Government of Maharashtra comes by way of bearing the cost of printing. We are thankful to the Census Commissioner and to his band of devoted officers in the Social Studies Division for the valuable guidance they have given us, and to the Government of Maharashtra for the readiness they have shown to print and publish these handbooks. Our grateful thanks are also due to the District Inspectors of Land Records for helping us in marking village boundaries on the tahsil maps we have prepared and presented in these handbooks, and for recording a certificate of authenticity on each such map we referred to them.

Shri P. P. Mahana, who held the office of Director of Census Operations, Maharashtra, and guided the operations of the 1981 Census, left this organisation on 14th December 1982. The data presented in these handbooks were collected and compiled under the direction and guidance of Shri Mahana. We would deem it our duty, therefore, to offer him our sincere and grateful thanks for all that he did for this project.

In this directorate, the undersigned exercised overall supervision over the work of the project, while the main brunt of day-to-day supervision was borne by Shri A. S. Dange, Deputy Director. He was ably assisted in this work by Shri Madhav Shyam, Research Officer (Map) and Smt. V. Y. Joshi, Shri G. M. D. Lone and Shri V. S. Nagle, Assistant Directors. The list of their colleagues in the District Census Handbook Unit who put in untiring efforts to bring the project to fruition is fairly long and is not being given here for want of space. However, all these unnamed assistants in various grades who attended to the voluminous work of compilation, typing, comparing, checking and mapping, etc. deserve our heart-felt thanks.

A. W. MAHATME,
Joint Director of Census Operations.

Census Directorate, Maharashtra, Bombay.

Dated 26th January 1984 (Republic Day).

Names and spellings of District and Tahsils situated therein with Names and spellings of the respective H. Q. Places.

DISTRICT : BHANDARA

1971			1981		
Name of District	Name of District H. Q.	Whether Urban or Rural	Name of District	Name of District H. Q.	Whether Urban or Rural
1	2	3	4	5	6
Bhandara	Bhandara	Urban	Bhandara	Bhandara	Urban

TAHSILS

1971			1981		
Name of Tahsil	Name of Tahsil H. Q.	Whether Urban or Rural	Name of Tahsil	Name of Tahsil H. Q.	Whether Urban or Rural
1	2	3	4	5	6
1 Bhandara ..	Bhandara	Urban	Bhandara ..	Bhandara	Urban
2 Gondia ..	Gondia	Urban	Gondiya ..	Gondiya	Urban
3 Sakoli ..	Sakoli	Rural	Sakoli ..	Sakoli	Rural

IMPORTANT STATISTICS

PART I

			State	District
Population ..	Total ..	Persons ..	62,784,171	1,837,577
		Males ..	32,415,126	920,159
		Females ..	30,369,045	917,418
	Rural ..	Persons ..	40,790,577	1,596,823
		Males ..	20,527,456	797,396
		Females ..	20,263,121	799,427
	Urban ..	Persons ..	21,993,594	240,754
		Males ..	11,887,670	122,763
		Females ..	10,105,924	117,991
Decennial population growth rate 1971–1981 ..			+24.54	+15.89
Area (Km^2) ..			307,690.0	9,213.0
Density of population (per Km^2) ..			204	199
Sex ratio (Number of Females per 1,000 Males) ..			937	997
Literacy rate ..		Persons ..	47.18	43.92
		Males ..	58.79	58.31
		Females ..	34.79	29.49
Percentage of urban population to total population ..		..	35.03	13.10
Percentage to total population—				
(i) Main Workers ..		Persons ..	38.71	45.68
		Males ..	52.51	52.49
		Females ..	23.98	38.86
(ii) Marginal Workers ..		Persons ..	3.85	4.82
		Males ..	1.22	2.11
		Females ..	6.65	7.53
(iii) Non-Workers ..		Persons ..	57.44	49.50
		Males ..	46.27	45.40
		Females ..	69.37	53.61
Break-up of Main Workers :				
Percentage among Main Workers—				
(i) Cultivators ..		Persons ..	35.12	45.33
		Males ..	33.69	45.01
		Females ..	38.48	45.75
(ii) Agricultural Labourers ..		Persons ..	26.63	27.07
		Males ..	18.51	22.02
		Females ..	45.61	33.92
(iii) Household Industry ..		Persons ..	2.55	10.68
		Males ..	2.61	8.14
		Females ..	2.40	14.11
(iv) Other Workers ..		Persons ..	35.70	16.92
		Males ..	45.19	24.83
		Females ..	13.51	6.22
Percentage of Scheduled Castes population to total population ..		Persons ..	7.14	9.75
		Males ..	7.09	9.73
		Females ..	7.18	9.78
Percentage of Scheduled Tribes population to total population ..		Persons ..	9.19	16.22
		Males ..	9.02	16.09
		Females ..	9.38	16.35
No of occupied residential houses ..			11,353,406	342,449
Number of villages ..		Total ..	41,833	1,774
		Inhabited ..	39,354	1,624
		Uninhabited ..	2,479	150

PART I—*Contd.*

		State	District
Number of Towns	..	307	7
Class I (Pop. 100,000 and over)	..	29	1
Class II (Pop. 50,000 – 99,999)	..	25	1
Class III (Pop. 20,000 – 49,999)	..	89	1
Class IV (Pop. 10,000 – 19,999)	..	100	2
Class V (Pop. 5,000 – 9,999)	..	48	2
Class VI (Pop. Below 5,000)	..	16	–

		Rank
Ranking of Bhandara district among 26 districts of the State in terms of–		
(i) Total population	..	17
(ii) Total area	..	21
(iii) Density of population per km²	..	9
(iv) Proportion of urban population to total population	..	22
(v) Proportion of SC population to total population	..	8
(vi) Proportion of ST population to total population	..	6
(vii) Proportion of literate population to total population–		
Persons	..	16
Males	..	14
Females	..	17
(viii) Work participation rate (Main + Marginal workers to total population)–		
Persons	..	2
Males	..	11
Females	..	1

Number of tahsils in the district : 3

Highest and Lowest ranked tahsils

In terms of		Highest ranked		Lowest ranked	
		Name of tahsil	Value	Name of tahsil	Value
1		2	3	4	5
(i) Total population	..	Gondiya	703,373	Sakoli	543,423
(ii) Total area	..	Sakoli	3,985.8 km²	Bhandara	2,606.6 km²
(iii) Density of population per km²	..	Gondiya	262	Sakoli	136
(iv) Proportion urban	..	Bhandara	20.63	Gondiya	16.90
(v) Proportion SC	..	Bhandara	11.29	Sakoli	7.59
(vi) Proportion ST	..	Sakoli	22.35	Bhandara	12.34
(vii) Proportion literate	..	Bhandara	45.78	Sakoli	40.19
(viii) Work participation rate	..	Sakoli	53.02	Bhandara	48.10

IMPORTANT STATISTICS

PART II

SUMMARY TABLE 1

Area, Number of Villages/Towns And Population.

District/Tahsil/ U. A Town	Total Rural Urban	Area in km²	Population per km²	No of Villages Inhabited	No of Villages Uninhabited	No.of Towns	No. of occupied residential houses	No. of households	Population Persons	Population Males	Population Females
1	2	3	4	5	6	7	8	9	10	11	12
25 BHANDARA DISTRICT ..	Total	9,213.0	199	1,624	150	7	342,449	353,719	1,837,577	920,159	917,418
	Rural	9,139.9	175	1,624	150	-	298,090	308,375	1,596,823	797,396	799,427
	Urban	73.1	3,294	—	—	7	44,359	45,344	240,754	122,763	117,991
1. Bhandara Tahsil ..	Total	2,606.6	227	505	75	5	109,960	114,158	590,781	297,042	293,739
	Rural	2,567.2	183	505	75	-	87,655	91,271	468,902	234,906	233,996
	Urban	39.4	3,095	—	—	5	22,305	22,887	121,879	62,136	59,743
Bhandara (M) ..	Urban	16.83	3,329	—	—	1	10,140	10,373	56,025	28,822	27,203
Tumsar (M) ..	Urban	7.36	4,734	—	—	1	6,507	6,714	34,840	17,645	17,195
Pauni (M) ..	Urban	8.52	2,195	—	—	1	3,370	3,419	18,699	9,452	9,247
Mohadi ..	Urban	2.31	3,042	—	—	1	1,287	1,307	7,026	3,547	3,479
Warthi ..	Urban	4.36	1,213	—	—	1	1,001	1,074	5,289	2,670	2,619
2. Gondiya Tahsil ..	Total	2,687.6	262	519	24	2	131,281	136,386	703,373	350,644	352,729
	Rural	2,653.9	220	519	24	-	109,227	113,929	584,498	290,017	294,481
	Urban	33.7	3,527	—	—	2	22,054	22,457	118,875	60,627	58,248
Gondiya City (M) ..	Urban	18.08	5,554	—	—	1	18,624	18,945	100,423	51,395	49,028
Tirora (M) ..	Urban	15.62	1,181	—	—	1	3,430	3,512	18,452	9,232	9,220
3. Sakoli Tahsil ..	Total	3,985.8	136	600	51	-	101,208	103,175	543,423	272,473	270,950
	Rural	3,985.8	136	600	51	-	101,208	103,175	543,423	272,473	270,950
	Urban	—	—	—	—	-	—	—	—	—	—

Note :—The source for the total area figures in respect of the districts is the Surveyor General of India, while that for the total area figures in respect of the tahsils is the State Land Records Department. The total areas, as also the rural areas, for the tahsils in district may not, therefore, strictly add up to the corresponding figures shown against the district.

Names of towns treated as such for the first time in 1981 have been printed in italics.

APPENDIX 1 TO SUMMARY TABLE 1

Tahsilwise number of villages with population of 5,000 or over and of towns with population under 5,000.

(Tahsils which have nothing to show for this statement have been omitted from presentation.)

District/Tahsil	Villages with population of 5,000 or over			Towns with population under 5,000		
	Number	Population in the concerned villages	Percentage to rural population of the respective District/ Tahsil	Number	Population in the concerned towns	Percentage to urban population of the respective District/ Tahsil
1	2	3	4	5	6	7
25. BHANDARA DISTRICT ..	14	92,600	5·80	..	..	..
Bhandara Tahsil ..	5	32,963	7·03	..	..	..
Gondiya Tahsil ..	1	8,565	1·47	..	..	..
Sakoli Tahsil ..	8	51,072	9·40	..	..	..

APPENDIX 2 TO SUMMARY TABLE 1

Houseless and Institutional population

District/Tahsil/ U. A./Town	Total Rural Urban	Houseless population				Institutional population			
		No. of House-holds	Persons	Males	Females	No. of House-holds	Persons	Males	Females
1	2	3	4	5	6	7	8	9	10
25. BHANDARA DISTRICT ..	Total	2,000	6,810	3,800	3,010	211	4,713	3,934	779
	Rural	1,607	5,750	3,182	2,568	131	2,750	2,491	259
	Urban	393	1,060	618	442	80	1,963	1,443	520
1. Bhandara Tahsil ..	Total	859	3,051	1,638	1,413	93	1,922	1,509	413
	Rural	631	2,392	1,241	1,151	46	471	458	13
	Urban	228	659	397	262	47	1,451	1,051	400
Bhandara (M) ..	Urban	136	424	239	185	25	886	667	219
Tumsar (M) ..	Urban	75	160	108	52	6	106	78	28
Pauni (M) ..	Urban	12	40	31	9	10	372	263	109
Mohadi ..	Urban	1	5	3	2	—	—	—	—
Warthi ..	Urban	4	30	16	14	6	87	43	44
2. Gondiya Tahsil ..	Total	502	1,447	819	628	53	891	748	143
	Rural	337	1,046	598	448	20	379	356	23
	Urban	165	401	221	180	33	512	392	120
Gondiya City (M) ..	Urban	143	337	184	153	30	461	342	119
Tirora (M) ..	Urban	22	64	37	27	3	51	50	1
3. Sakoli Tahsil ..	Total	639	2,312	1,343	969	65	1,900	1,677	223
	Rural	639	2,312	1,343	969	65	1,900	1,677	223
	Urban	—	—	—	—	—	—	—	—

SUMMARY TABLE 2

Population of the District at the Censuses from 1901 to 1981

District	Total Rural Urban	Year	Persons	Decade variation	Percentage decade variation	Males	Females
1	2	3	4	5	6	7	8
25 BHANDARA DISTRICT	Total ..	1901	590,258	—	—	285,052	305,206
		1911	688,463	+ 98,205	+ 16.64	337,754	350,709
		1921	720,328	+ 31,865	+ 4.63	355,821	364,507
		1931	827,558	+ 107,230	+ 14.89	410,367	417,191
		1941	966,677	+ 139,119	+ 16.81	480,982	485,695
		1951	1,075,678	+ 109,001	+ 11.28	536,603	539,075
		1961	1,272,638	+ 196,960	+ 18.31	637,366	635,272
		1971	1,585,580	+ 312,942	+ 24.59	798,072	787,508
		1981	1,837,577	+ 251,997	+ 15.89	920,159	917,418
	Rural ..	1901	558,753	—	—	269,759	288,994
		1911	660,602	+ 101,849	+ 18.23	323,692	336,910
		1921	679,139	+ 18,537	+ 2.81	334,803	344,336
		1931	773,277	+ 94,138	+ 13.86	382,148	391,129
		1941	899,692	+ 126,415	+ 16.35	446,550	453,142
		1951	983,713	+ 84,021	+ 9.34	488,930	494,783
		1961	1,136,377	+ 152,664	+ 15.52	566,569	569,808
		1971	1,405,067	+ 268,690	+ 23.64	704,677	700,390
		1981	1,596,823	+ 191,756	+ 13.65	797,396	799,427
	Urban...	1901	31,505	—	—	15,293	16,212
		1911	27,861	- 3,644	- 11.57	14,062	13,799
		1921	41,189	+ 13,328	+ 47.84	21,018	20,171
		1931	54,281	+ 13,092	+ 31.79	28,219	26,062
		1941	66,985	+ 12,704	+ 23.40	34,432	32,553
		1951	91,965	+ 24,980	+ 37.29	47,673	44,292
		1961	136,261	+ 44,296	+ 48.17	70,797	65,464
		1971	180,513	+ 44,252	+ 32.48	93,395	87,118
		1981	240,754	+ 60,241	+ 33.37	122,763	117,991

SUMMARY TABLE 3

Number of Inhabited villages and the related population in specified population size ranges

District/Tahsil	Total number of inhabited villages	Total Rural Population			Less than 200			200–499			500–999		
		Persons	Males	Females	Number	Population		Number	Population		Number	Population	
						Males	Females		Males	Females		Males	Females
1	2	3	4	5	6	7	8	9	10	11	12	13	14
25. BHANDARA DISTRICT	1,624	1,596,823	797,396	799,427	191	10,082	10,122	321	57,682	58,360	545	197,712	198,893
1. Bhandara Tahsil ..	505	468,902	234,906	233,996	70	3,478	3,586	107	18,396	18,306	167	61,197	60,937
2. Gondiya Tahsil ..	519	584,498	290,017	294,481	31	1,905	1,995	82	15,368	15,624	171	61,509	62,742
3. Sakoli Tahsil ..	600	543,423	272,473	270,950	90	4,699	4,541	132	23,918	24,430	207	75,006	75,214

District/Tahsil	1,000—1,999			2,000—4,999			5,000—9,999			10,000 and above		
	Number	Population		Number	Population		Number	Population		Number	Population	
		Males	Females		Males	Females		Males	Females		Males	Females
1	15	16	17	18	19	20	21	22	23	24	25	26
25. BHANDARA DISTRICT	409	287,243	289,327	144	198,184	196,618	14	46,493	46,107	—	—	—
1. Bhandara Tahsil ..	118	81,687	81,303	38	54,292	52,757	5	15,856	17,107	—	—	—
2. Gondiya Tahsil ..	173	125,304	127,034	61	81,602	82,850	1	4,329	4,236	—	—	—
3. Sakoli Tahsil ..	118	80,252	80,990	45	62,290	61 011	8	26,308	24,764	—	—	—

ANALYTICAL NOTE

HISTORY AND SCOPE OF DISTRICT CENSUS HANDBOOK

The District Census Handbook compiled by the State Directorate of Census Operations is, in effect, a joint venture of the State Government and the Census Organisation of the Government of India. Its publication was started from 1951 census. Not only has it become a regular feature of every census but even its coverage has been enlarged and rationalized. Naturally, this document is constantly being consulted by the planners, administrators, academicians and researchers alike. The 1981 district census handbook is the fourth in the unbroken series.

In 1951, district census handbook contained important census tables and the primary census abstract for each village and town in the district. The scope of district census handbook was enlarged at the 1961 census by including descriptive account of the district and administrative statistics in addition to the census tables and the primary census abstract of every village and town. The 1971 district census handbook series was organised in three different parts. Part A related to the village and town directory, Part B to village and townwise Primary Census Abstract (PCA) and Part C to analytical report, administrative statistics, census tables, analytical tables based on the PCA and amenity data for every village. However, for Maharashtra State (as also for many other states in India), only Part A and Part B of the district census handbook were published. Part C had to be given up mainly because of the problems relating to printing.

1981 district census handbook is comprised of two parts–Part A and Part B. Part A includes village and town directory and Part B village and townwise primary census abstract. While designing the format of 1981 district census handbook, data on some new items, such as adult literacy centres, primary health subcentres and community health workers has also been included.

Village and Town Directory as well as primary census abstract included in the district census handbook are expected to meet the requirements of the planners for micro level planning. Similarly, the additional data for town directory in respect of civic and other amenities in Class I and Class II towns are oriented to minimum needs programme especially in respect of slum dwellers. The data on amenities by size of town would be of great interest to the scholars and planners alike.

Brief History of the District

According to the local interpretations the name 'Bhandara' is a corruption of 'Bhanara'. A reference to 'Bhanara' is found in a inscription of 1100 A. D. traced at Ratanpur. The district was under regency administration from 1818 to 1830. Prior to 1820, the district was administered from Lanji. Thereafter the headquarters of the district were shifted from Lanji to Bhandara in 1820-21. The area became British territory in 1853. In 1867, a few tracts were transferred from Bhandara district to form the new district of Balaghat. In the same year the headquarters of one of the tahsils were shifted from Sangarhi to Sakoli. In 1881, there were only two tahsils viz. Tirora and Sakoli in the district. Bhandara tahsil was created later. There were no major changes in the boundaries of the disirict or its talukas between 1911 and 1955, except that the headquarters of Tirora tahsil were shifted to Gondiya and the name of the tahsil was changed to Gondiya tahsil in 1914. From 1947 to 1956, the district of Bhandara along with the other districts of Vidarbha region continued to form a part of the Central Provinces. With the re-organisation of states in 1956, Bhandara district was transferred from Madhya Pradesh to the Bombay State, which came into existence in the same year. In 1960, with the formation of the state of Maharashtra it formed a part of the newly created state. Towns in Bhandara district viz. Bhandara, Tumsar and Pauni were established in the year 1867, Gondiya in 1919 and Tirora in the year 1956.

At the time of 1961 census, the district comprised of 3 tahsils which in themselves included 1,648 villages (including 162 uninhabited) and 5 towns. At the time of 1971 census, the district had 3 tahsils comprised of 1,659 villages (including 159 uninhabited) and 5 towns. In the decade 1971–81, the number of tahsils in the district has remained unchanged till the reference date of 1 March 1981. but there have been certain changs in the number of villages and towns within the district. With the upgrading of hamlets/wadis in the district, the number of villages has gone up to 1,774 (including 150 uninhabited). Likewise, two new towns i. e. Mohadi and Warthi have been added in 1981. Due to these changes number of towns has gone up from 5 in 1961 to 7 in 1981. For administrative purposes, the district is at present divided in 3 tahsils. This is the smallest district in the state in respect of number of tahsils.

Location, Relief and Drainage

The district is situated in the Wainganga basin and it lies between 20°39′ and 21°38′ north latitude and 79°27′ and 80°42′ east longitude. It is surrounded by Balaghat district of Madhya Pradesh in the north, Rajnandgaon district of Madhya Pradesh in the east, Chandrapur district in the south and Nagpur district in the west. Wainganga and Bawanthari rivers provide natural boundaries for the district in its major part at northern side. The Wainganga river serves as a natural boundary between Bhandara and Nagpur districts in south-west and Chandrapur district in south.

The area of the district is 9,213.0 km^2 and its population according to the 1981 census is 1,837,577. In

terms of area it ranks 21st and in population it ranks 17th among the 26 districts of Maharashtra State. It shows Bhandara is one of the smallest district in the state in respect of area and population also.

Only a few isolated hill ranges are in the district. An offshoot of the Satpuda viz. the Ambagad range, which is in the extreme north-west of the district, enters from the west and passes through the district in the north-easterly direction. It separates the valley of the Bawanthari river from the rest of the district. In the central parts of the district, running from the bank of the Wainganga river the east of Bhandara town near the railway towards Gondia, is the Gaikhuri range. This section of the range acts as a water-parting between the Wainganga and Bagh drainages. To the west of Bhandara town there is Ballahi range. These hills consist of a few sand-stones capped with granite. The south-eastern parts of the district rise to the highest elevations within the district. Of these, the hills in the north and west are known as Nawegaon, Palasgaon and Pratapgad hills.

The entire district of Bhandara falls within the drainage of the Wainganga river and one of its principal affluents, the Bagh. The most important and the biggest river flowing through the district is Wainganga. All others are its tributaries. It enters the district on the north-east and then turns to the south-west and gradually flows south-west through the Bhandara tahsil. Wainganga river then turns south-east to enter Chandrapur district. Thus the Wainganga drains mainly the western parts of the district. The over all length of the river in the district is about 200 kms. Its bed at Pauni is about 1 km. broad. The soils on its banks are very fertile. The principal tributary of the Wainganga is the Bagh. The length of this river is about 130 kms. Bagh rises in the Chichgarh plateau and flows to the north. An irrigation project over this river is at Sirpur in Gondiya tahsil. Another important river next to Bagh in the district is Chulband which rises in the Gaikhuri range in Gondiya tahsil. It flows through Sakoli tahsil and joins Wainganga river near Soni village in Sakoli tahsil on the southern border of the district. The other tributaries of the Wainganga river flowing through the district are the Pangoli, Chandan, Bawanthari and Sur rivers.

Climate

The climate of this district is characterised by a hot summer and generally dry throughout the year except during monsoon season. The monsoon season starts from about mid-June and lasts upto early October. It is followed by the cold season from November to February and then hot season from March to about the middle of June. December and January are the coldest months of the year, wheras May is the hottest month. After the monsoon season is over, the day temperatures increase slightly and night temperatures decrease steadily. The district is far away from the sea-shore, there are large variations in hot and cold seasons of the year. Generally the climate of the district is good in Sakoli tahsil and it is favourable in parts of the Gondiya tahsil. There are seven towns in Bhandara district. Out of these 7 towns, Gondiya and Tirora have the highest maximum temperature i. e. 44.9° centigrade and the lowest minimum temperature in Tirora i.e. 81.1° centigrade.

The south-west monsoon arrives over the district by about the second week of June and lasts upto the second week of October. The rainfall during the period from June to September constitutes about 90 per cent of the annual normal rainfall. The rainfall generally increases from the west towards the east. The average annual rainfall in the district is 1,470.6 mm. The rainfall generally increases from the west towards the east.

Rainfall is not uniform in all parts of the district. It is generally greater in Sakoli and Gondiya tahsils than in Bhandara tahsil. Intensity of rainfall is the greatest in the months of July, August and September. Out of seven towns of Bhandara district, the highest normal annual rainfall is in Gondiya town i. e. 1,471.0 mm. and the lowest normal annual rainfall in Pauni town i. e. 1,285.1 mm. The statement II of Town Directory indicates the maximum and minimum temperature and normal annual rainfall in towns.

Soil

Kali, Kanhar, Sihar, Morand, Khardi and Bardi are the main kinds of soils found in Bhandara district. The area under Kali is not very extensive. Kanhar is a very rich alluvial soil. Sihar is a redish-yellow soil formed mainly of the detritus of the crystalline rock. Very inferior types of Sihar is called Khardi. The soils generally found in the district are Morand class II and Sihar which cover altogether about 71 per cent of the total cultivated area. Khardi differs from Kanhar by the presence of limestone nodules. The most important soils in the district are Morand and Sihar. The Kanhar and first class Morand soils are mainly found in the plains in the south of Bhandara and Sakoli tahsils and especially along the Wainganga river. The soil is very deep, sticky, retentive of moisture and bears a double crop. The soils utilised for cultivation of rice are Morand and Sihar, but the Sihar is perhaps prominently the rice soil. The Morand soils are used for rabi crops like wheat, linseed and kharif Jowar. Bardi is the name given to very poor, gritty of Sihar, and is used for the cultivation of inferior rice and minor millets.

Census Houses and Households

Columns 4 and 5 of the primary census abstract give information about the total number of occupied residential census houses and the number of households in the district. According to Indian Census 'Census House' means a building or part of the building having a separate main entrance from the road or common courtyard or staircase, etc. It may be occupied or vacant, be used for a residential or non-residential purpose or for both.

A 'household' is a group of persons who commonly live together and would take their meals from a common kitchen, unless the exigencies of work prevented them from doing so. There could be a single person household or a multi person household. A 'household' may be of persons related to one another by blood or of unrelated persons or having a mix of both. Households of unrelated persons termed as 'institutional households' include such persons living together in boarding houses, hostels, messes, residential hotels, lodges, rescue homes, jails, ashrams etc.

Houseless population or houseless households include persons who do not have any fixed place of residence but go on moving from place to place, camp at night or just live on the streets, in gardens or in open places.

In the three tahsils of the district there are 342,449 residential houses. They accommodate the district Population of 1,837,577 persons. The houseless population in the district is 6,810 persons and that of institutional population is 4,713 persons. The average size of household among the general population of the district works out to 5.20 per cent. This is less than the average size of the household observed at the state level viz. 5.37 per cent.

Distribution of population in Rural and Urban Areas

As per 1981 census, the total population of the district is 1,837,577 which includes 920,159 males and 917,418 females. Thus the population of the district constitutes 2·93 per cent of the population of the state. The district comprises of three tahsils. The total population of Bhandara tahsil is 590,781, Gondiya tahsil is 703,373 and Sakoli tahsil is 543,423. Among the three tahsils, Gondiya is the most populous tahsil (Table 1).

TABLE 1

Population, Number of Villages and Towns, 1981.

Sr. No	Name of tahsil	Population									No. of Villages		No. of towns
		Total			Rural			Urban			Total	Inhabited	
		P	M	F	P	M	F	P	M	F			
1	2	3	4	5	6	7	8	9	10	11	12	13	14
1	Bhandara ..	590,781	297,042	293,739	468,902	234,906	233,996	121,879	62,136	59,743	580	505	5
2	Gondiya ..	703,373	350,644	352,729	584,498	290,017	294,481	118,875	60,627	58,248	543	519	2
3	Sakoli ..	543,423	272,473	270,950	543,423	272,473	270,950	..	..	..	651	600	..
	District Total ..	1,837,577	920,159	917,418	1,596,823	797,396	799,427	240,754	122,763	117,991	1,774	1,624	7

The basic unit for rural area is a revenue village. A 'village' may be defined as a statutory recognised unit having definite boundary and separate land records. Urban areas on the other hand are specially defined for census purposes. The criteria adopted for 1981 census is :

(a) All places with a municipality, corporation or cantonment board or notified town areas.

(b) All other places which satisfy the following criteria :

(i) A minimum population of 5,000;

(ii) At least 75 per cent of male working population engaged in non-agricultural (and allied) activities;

(iii) A population of at least 400 persons per km.^{2}

Out of 1,837,577 persons in the district, 1,596,823 (86.90%) live in the rural areas and the remaining 240,754 (13.10%) in the urban areas. In comparison with the state figures (where 35.03% of the total population is urban) it will be seen that Bhandara is the less urbanised district in the state.

Size class and status of Towns

For the purposes of comprehensive analysis of varied demographic characteristics, towns have been divided into the following classes according to their population size :

Class I	100,000 and above
Class II	50,000 — 99,999
Class III	20,000 — 49,999
Class IV	10,000 — 19,999
Class V	5,000 — 9,999
Class VI	Below 5,000

In 1981, two towns viz. Mohadi and Warthi have been added in the district. as they qualified the specific criteria to be declared as census towns. They are in

Bhandara tahsil. No town of 1971 has been declassified as rural in 1981, in the district (Table 2).

TABLE 2

New Town/Towns declassified in 1981 Census

Name of the towns 1		Population in 1981 census 2
(a) Added–		
(i) Mohadi (C. T.)	..	7,026
(ii) Warthi (C. T.)	..	5,289
(b) Declassified—Nil	..	Nil

Of the 7 towns in the district, Gondiya with a population of 100,423 is a class I town. Bhandara with a population of 56,025 is a class II town, Tumsar having population of 34,840 is a class III town. Pauni and Tirora with a population of 18,699 and 18,452 respectively are class IV towns, while Mohadi and Warthi with a population or 7,026 and 5,289 respectively are class V towns. There is no town in class VI (statement I.) There are two big sized towns in the district, namely — Gondiya and Bhandara. The remaining towns are either medium sized or small sized. Two out of these seven towns are non-municipal towns, i. e. census towns.

Urban Agglomeration

There is no urban agglomeration in this district.

Standard Urban Area

Standard Urban Area (S. U. A.) concept introduced in the 1971, has been followed in 1981 as well. The essential requirements for the constitution of S. U. A. are;

(i) It should have a core town of a minimum population of 50,000;

(ii) The contiguous areas made up of other urban as well as rural administrative units should have mutual socio-economic links with the core town; and

(iii) In all probability this entire area should get fully urbanised within a span of two or three decades.

The constituent units of Gondiya standard urban area in Bhandara district are as follows:

Gondiya SUA : Urban Components :
1. Gondiya City (M).
Rural Components :
1. Nangpura.

In all there are 1,774 villages in the district of which 1,624 are inhabited according to 1981 census. Table 3 below provides villages by population ranges and their percentages to total inhabited villages in the district.

TABLE 3

Distribution of inhabited villages by population ranges

Range of Population 1		No. of villages in each range 2	Percentage of villages in each range 3
—200	..	191	11·76
200—499	..	321	19·77
500—1,999	..	954	58·74
2,000—4,999	..	144	8·87
5,000—9,999	..	14	0·86
10,000+	..	—	—
All ranges	..	1,624	100·00

Out of 1,624 inhabited villages, 191 (11.76%) fall in the population range of below 200, 321 (19.77%) fall in the population range between 200–499, 954 (58.74%) fall in the population range between 500–1,999, 144 (8.87%) fall in the population range between 2,000–4,999 and the remaining 14 (0.86%) fall in the population range between 5,000–9,999. Within the district, there is, however, no village in the population range of 10,000+. For a broader generalisation the villages have been further grouped as : small sized (population below 500), medium sized (500–1,999), large sized (2,000–4,999) and exceptionally large sized (5,000+). Within the district small sized villages have a share of 31·53 per cent, out of total inhabited villages with 8.53 per cent of the rural population in the district, medium sized 58.74 per cent of villages and 60.95 per cent of rural population; large sized 8.87 per cent of villages and 24.72 per cent of the rural population and exceptionally large sized 0.86 per cent of villages and 5.80 per cent of rural population.

Population Growth, Density and Sex Ratio

The population of the District according to the 1981 census, is 1,837,577 persons. The 1971 population of the district was 1,585,580 persons. This shows that the decade added 251,997 persons in the district. The decade 1971-81 registered the growth rate of 15.89 per cent. During the same period the state has registered growth rate of 24.54 per cent. The growth rate of Bhandara district is much lower than that of the state level. During 1961–71 decade, the growth rate of the district was 24.59 per cent which is the highest decadal rate observed since 1901. The reason

for the lower growth rate in the district during 1971-81 decade may be due to lack of employment opportunities, people may be migrated to neighbouring Nagpur district, where there are opportunities of getting jobs because of its wider industrial and commercial develoment. In the district, among three tahsils Sakoli tahsil records the highest growth rate of 18.36 per cent, while Gondiya tahsil has the lowest growth rate of 12.82 per cent. The growth rate in the third tahsil i. e. Bhandara is 17.46 per cent (Table 4).

TABLE 4

Decadal change in distribution of population

Name of tahsil	Population						Percentage decadal (1971-81) variation		
	1971			1981					
	Total	Rural	Urban	Total	Rural	Urban	Total	Rural	Urban
1	2	3	4	5	6	7	8	9	10
1. Bhandara ..	502,973	416,048	86,925	590,781	468,902	121,879	+17·46	+12·70	+40·21
2. Gondiya ..	623,464	529,876	93,588	703,373	584,498	118,875	+12·82	+10·31	+27·02
3. Sakoli ..	459,143	459,143	—	543,423	543,423	—	+18·36	+18·36	—
District total ..	1,585,580	1,405,067	180,513	1,837,577	1,596,823	240,754	+15·89	+13·65	+33·37

At the time of 1951 census, the urban growth in the district was (37·29%) whereas (62·42 %) in the state. In 1961 census, it was raised to (48·17 %) in the district compared to the lowest urban growth rate in the state viz. (21.32 %) (Table 5).

TABLE 5

Growth, Density and Sex-Ratio of urban population in the district in relation to the state

Census year	District						State					
	Total population	Urban population	% Urban population	Decadal percentage variation in urban population	Density (population per km²)	Sex ratio (No. of females per 1,000 males)	Total population	Urban population	% Urban population	Decadal percentage variation in urban population	Density (population per km.²)	Sex ratio (No of females per 1,000 males)
1	2	3	4	5	6	7	8	9	10	11	12	13
1951 ..	1,075,678	91,965	8.55	+37.29	N. A.	929	32,002,564	9,201,013	28.75	+62.42	N. A.	807
1961 ..	1,272,638	136,261	10.71	+48.17	1,821	925	39,553,718	11,162,561	28.22	+21.32	1,694	801
1971 ..	1,585,580	180,513	11.38	+32.48	2,718	933	50,412,235	15,711,211	31.17	+40.75	2,555	820
1981 ..	1,837,577	240,754	13.10	+33.37	3,294	961	62,784,171	21,993,594	35.03	+39.99	3,736	850

N. A.—Not Available

In 1971 urban growth rates in the district and the state were (32.48 %) and (40.75 %) respectively. At the latest census of 1981, the district recorded an urban growth rate of (33.37 %) as against the state average of (39.99 %). In 1981 census, among the various towns in the district, Bhandara recorded the highest (42.11%) growth rate and Pauni in Bhandara tahsil recorded the lowest growth rate (5.16%). The remaining towns except newly added towns viz. Mohadi and Warthi, are below the district average growth rate (Statement I).

The district has a total population of 1,837,577 persons spread over an area of 9,213.0 km². Thus an average density of 199 persons per km² works out for the district. This is found near by to the density of 204 persons per km² at the state level. Of the three tahsils in the district, Gondiya tahsil has the highest density of 262 persons per km². Bhandara and Sakoli tahsils have the density of 227 and 136 persons per km², respectively. Lands in Gondiya tahsil are the richest and yield the best crops. Lands in Sakoli tahsil are comparatively the poorest in the district. The density of population in Gondiya and Bhandara are higher than Sakoli because of their large urban population and larger proportions under irrigation area.

Table 6 indicates distribution of villages according to density ranges.

TABLE 6

Distribution of villages by density

Range of density (Per km²) 1	Total No. of villages in each density range 2	Percentage of villages in each density range 3
—10 ..	32	1.97
11—20 ..	36	2.22
21—50 ..	86	5.30
51—100 ..	166	10.22
101—200 ..	432	26.60
201—300 ..	421	25.92
301—500 ..	291	17.92
501+ ..	77	4.74
Not known ..	83	5.11
All density ranges ..	1,624	100.00

For convenient understanding of patterns, villages have been grouped under eight different density ranges. It will be seen from this table that, of the 1,624 inhabited villages in the district, 320 villages recorded a density of upto 100 persons per km². The highest number of villages 432, has a density of 101–200 persons per km². 712 villages varied between 201–500 and 77 villages recorded a very high density of more than 500 persons per km². For the remaining 83 villages, density of population could not be worked out for want of their area figures. In conformity with the state pattern there has been consistent rise in the urban density of population in the district since 1961. It has increased from 1,821 persons per km² in 1961 to 3,294 persons per km² in 1981, as against 1,694 persons per km² to 3,736 persons per km² for the state (Table 5). Among the towns in the district, Gondiya recorded the highest density of 5,554 persons per km² and Tirora recorded the lowest density of 1,181 persons per km² for the 1981 census (Statement I).

The following table shows the sex ratio's (number of females per 1,000 males) for the district and the cesinestat 901 1.

TABLE 6 (i)

Sex Ratio 1901 – 1981

Year	District	State
1901 ..	1,071	978
1911 ..	1,039	966
1921 ..	1,025	950
1931 ..	1,017	947
1941 ..	1,010	949
1951 .	1,005	941
1961 ..	997	936
1971 ..	987	930
1981 ..	997	937

As would be seen from the above table that from 1901 to 1971 the sex ratio in the district has been decreased continuously. It is lowest in 1971 (987). It again increased slightly in 1981 i.e. 997. At each census, Bhandara district has recorded a higher sex ratio than the state.

The following table shows the sex ratio for each tahsil in the district.

TABLE 6 (ii)

Sex Ratio by Tahsils, 1981

District/Tahsils	Females per 1,000 males
Bhandara District ...	997
Bhandara tahsil ...	989
Gondiya tahsil ...	1,006
Sakoli tahsil ...	994

The highest sex ratio of 1,006 has been found in Gondiya tahsil. Sakoli tahsil has a sex ratio of 994, which is nearby to the average sex ratio of the district (997). Bhandara tahsil, however, reveals a sex ratio of 989, which is slightly lower than the district average.

The urban sex ratio of 961 in the district as per 1981 census is significantly higher than that of the sex ratio of 850 at state level (Table 5). Trend over past few decades reflects rise in the urban sex ratio both at the district and state level from 1961 to 1981.

Scheduled Castes and Scheduled Tribes

For evolving any suitable plan for socio-economic uplift of the scheduled castes and scheduled tribes, the government need to have the necessary data about them and for this, census is the main source. One of the highlights of 1981 census, as that of 1971 and 1961 censuses, was the collection of detailed information on the socio-economic characteristics of scheduled caste and scheduled tribe population.

There is no standard definition of scheduled castes or scheduled tribes. Scheduled castes include castes, races of tribes as are declared to be scheduled castes by the President of India by public notification under article 341(i) of the Indian Constitution. Similarly, scheduled tribes mean all such tribes of tribal community or part or group, within such tribes or tribal community as are declared by the President of India, to be treated as Scheduled tribes under article 342(i) of the Indian Constitution. For Maharashtra State, 59 castes and 47 tribes have been declared to be recognised as scheduled castes and scheduled tribes respectively and the list of scheduled castes and scheduled tribes in the state is given below:

Scheduled Castes and Scheduled Tribes in Maharashtra State.

I. LIST OF SCHEDULED CASTES

1. Ager.
2. Aanmuk.
3. Aray Mala.
4. Arwa Mala.
5. Bahna, Bahana.
6. Bakad, Bant.
7. Balahi, Balai.
8. Basor, Burud, Bansor, Bansodi.
9. Bada, Jangum, Budga Jangam.
10. Bedar.
11. Bhambi, Bhambhi, Asadaru, Asodi, Chamadia, Chamar, Chamari, Chambhar, Chamgar, Haralayya, Harali, Khalpa, Machigar, Mochigar, Madar, Madig, Mochi, Telegu Mochi, Kamati Mochi, Ranigar, Rohidas. Nona, Ramnami, Rohit, Samgar, Samagara, Satnami, Surjyabansh, Surjyaramnami.
12. Bhangi, Mehtar, Olgana, Rukhi, Malkana, Halalkhor, Lalbegi, Balmiki, Korar, Zadmalli.
13. Bindla.
14. Byagara.
15. Chalvadi, Channayya.
16. Chenna Dasar, Holaya Dasar, Holeya Dasari,
17. Dakkal, Dokkalwar.
18. Dhor, Kakkayya, Kakkayya, Dohor.
19. Dom, Dumar.
20. Ellamalvar, Yellammalawandlu.
21. Ganda, Gandi.
22. Garoda, Garo.
23. Ghasi, Ghasia
24. Halleer.
25. Halsar, Haslar, Hulasvar, Halasvar.
26. Holar, Valhar.
27. Holaya, Holer, Holeya, Holiya.
28. Kaikadi (in Akola, Amravati, Bhandara, Buldana, Nagpur, Wardha and Yavatmal districts and Chandrapur district other than Rajura tahsil).
29. Katia, Patharia.
30. Khangar, Kanera, Nirdha.
31. Khatik, Chikwa, Chikvi.
32. Kolupulvandlu.
33. Kori.
34. Lingader.
35. Madgi.
36. Madiga.
37. Mahar, Mehra, Taral, Dhegu Megu.
38. Mahyavanshi, Dhed, Vankar, Maru-Vankar.
39. Mala.
40. Mala Dasari.
41. Mala Hannai.
42. Mala Jangam.
43. Mala Masti.
44. Mala Sale, Natkani.
45. Mala Sanyasi.
46. Mang, Matang, Minimading, Dankhni, Mang, Mang Mahashi, Madari, Garudi, Radhe Mang.
47. Mang Garudi, Mang Garudi.
48. Mang.
49. Mashti.
50. Meghval, Manghvar.
51. Mitha Ayyalvar.
52. Mukri.
53. Nadia, Hadi.
54. Pasi.
55. Sansi.
56. Shenva, Chenva, Sedma, Ravat.
57. Sindhollu, Chindollu.
58. Trigar, Tribandia.
59. Turi.

II. LIST OF SCHEDULED TRIBES

1. Andh.
2. Baiga.
3. Barda.
4. Bavacha, Bamcha.
5. Bhaina.
6. Bharia Bhumia, Bhuinhar Bhumia, Pando
7. Bhattra.

8. Bhil, Bhil, Garasia, Dholi Bhil, Dungri Bhil, Dungri Garasia, Mewasi Bhil, Rawal Bhil, Tadvi Bhil, Bhagalia, Bhilala, Pawra, Vasava, Vasave.
9. Bhunjia.
10. Binjhwar.
11. Birhul, Birhor.
12. Chodhara (excluding Akola, Amravati, Bhandara, Buldana, Chandrapur, Nagpur, Wardha, Yavatmal, Aurangabad, Bid, Nanded, Osmanabad and Parbhani districts).
13. Dhanka, Tadvi, Tetaria, Valvi.
14. Dhanwar.
15. Dhodia.
16. Dubla, Talavia, Halpati.
17. Gemit, Gamts, Gavit, Mavchi, Padvi.
18. Gond, Rajgond, Arakh, Arrakh Agaria, Asur, Badi Maria, Bada Maria, Bhatola, Bhimmi Bhuta, Koilabhuta, Koilabhuti Bhar Bisonhorn Maria, Chota Maria, Dandami Maria, Dhuru, Dhurwa, Dhoba, Dhulia, Doria, Gaiki, Gatta, Gatti, Gaita, Gond Gawari, Hill Maria, Kandra, Kalanga, Khatola Koitar, Koya, Khirwar, Khirwara, Kucha Maria, Kuchak Maria, Madia, Maria, Mana, Mannewar, Moghya, Mogia, Monghya, Mudia, Muria, Nagarchi, Naikpod, Nagwanshi Ojha, Raj Sonjhari Jhareka, Thatia, Thotya Wade Maria Vade Maria.
19. Halba, Halbi.
20. Kamar.
21. Kathodi, Katkari, Dhor Kathodi, Dhor Kathari, Son Kathodi, Son Katkari.
22. Kawar, Kanwar, Kaur. Charwa, Rathia, Tanwar, Chattri
23. Khairwar.
24. Kharia.
25. Kokna, Kokni, Kukna.
26. Kol.
27. Kolam, Mannervarlu.
28. Koli Dhor, Tokre Koli, Kolcha, Kolgha.
29. Koli Mahadev, Dongar Koli.
30. Koli Malhar.
31. Kondh, Khond. Kandh.
32. Korku, Bopchi, Moussi, Nihal, Nahul, Bondhi, Bondeya.
33. Koya, Bhine Koya, Rajkoya.
34. Nagesia, Nagasia.
35. Naikda, Nayaka, Cholivala Nayaka, Kapadia, Nayaka, Mota Nayaka, Nana Nayaka.
36. Oraon, Dhangad.
37. Pardhan, Pathari, Saroti.
38. Pardhi, Advichincher, Phans Pardhi, Phanse Pardhi, Langoli Pardhi, Beheha, Bahellia, Chita Pardhi, Shikara, Takankar, Takia.
39. Parja.
40. Patelia.
41. Pomla.
42. Rathawa.
43. Sawar, Sawara.
44. Thakur, Thakar, Ka Thakur, Ka Thakur, Ma Thakur, Ma Thakar.
45. Thoti (in Aurangabad, Bid, Nanded, Osmanabad and Parbhani districts and Rajura tahsil of Chandrapur district.)
46. Varli.
47. Vitolia, Kotwalia, Barodia.

Scheduled caste population in Bhandara district as per 1981 census has been recorded as 179,244 comprising of 89,547 males and 89,697 females. Thus the scheduled caste population accounts for 9·75 per cent of the total district population. The percentage of this population is higher in the district (9.75%) than the state (7.14%). The scheduled caste population has increased from 5·23 per cent in 1971 to 9.75 per cent in 1981 at district level. Out of the 179,244 total scheduled caste population, 149,181 (83.23%) live in the rural and the remaining 30,063 (16.77%) live in the urban areas of the district. In the district, among 1,624 inhabited villages, 317 villages do not have scheduled caste population at all (Table 7).

TABLE 7

Proportion of Scheduled Caste population to Total population in the villages

Percentage range of scheduled caste population to total population	No. of villages in each range	Percentage of villages in each range
1	2	3
No S. C. Population ..	317	19.52
—5 ..	544	33.50
6—10 ..	303	18.66
11—15 ..	184	11.33
16—20 ..	118	7.27
21—30 ..	98	6.03
31+ ..	60	3.69
All ranges ..	1,624	100.00

Of the remaining 1,307 villages; the share of scheduled caste population is less than 5 per cent in 544 villages; 6 to 10 per cent in 303 villages; 11 to 15 per cent in 184 villages; 16 to 20 per cent in 118 villages; 21 to 30 per cent in 98 villages and more than 30 per cent in 60 villages in the district.

Table 7(i) given below shows the tahsilwise proportion of scheduled caste and scheduled tribe population to the total population in the district for 1971 and 1981.

TABLE 7(i)

Scheduled Caste and Scheduled Tribe Population–1971 and 1981

District/Tahsil	Percentage of scheduled caste population to total population		Percentage of scheduled tribe population to total population	
	1971	1981	1971	1981
1	2	3	4	5
Bhandara District ..	5.23	9.75	—	16.22
Bhandara tahsil ..	5.24	11.29	—	12.34
Gondiya tahsil ..	6.27	10.14	—	14.74
Sakoli tahsil ..	3.81	7.59	—	22.35

As per the 1981 census, the scheduled tribe population in Bhandara district stands at 298,039 persons including 148,034 males and 150,005 females. Thus the scheduled tribe population constitutes 16·22 per cent of the total population of the district. It is seen that there was no scheduled tribe population in the district prior to 1981. Spurt in the proportion of scheduled tribe population during 1981 census in the district, as in other parts of the state, is primarily the result of the removal of area restrictions for recognising the tribal population as scheduled tribe in the state. The highest proportion of scheduled tribes population has been observed in Sakoli tahsil (22.35%). It is found that in Bhandara district 92·27 per cent of the scheduled tribe population live in rural areas and the remaining 7·73 per cent in urban areas.

TABLE 8

Proportion of Scheduled Tribe population to Total population in the villages

Percentage range of scheduled tribe population to total population	No. of villages in each range	Percentage of villages in each range
1	2	3
No S. T. Population ..	230	14.16
—5 ..	324	19.95
6—15 ..	323	19.89
16—25 ..	210	12.93
26—35 ..	157	9.67
36—50 ..	111	6.84
51+ ..	269	16.56
All ranges ..	1,624	100.00

As would be seen from (Table 8) that out of the 1,624 inhabited villages in the district, 230 villages do not have the scheduled tribe population at all. Of the remaining 1,394 villages, the proportion of scheduled tribe population is less than 5 per cent in 324 villages; 6–15 per cent in 323 villages; 16–25 per cent in 210 villages; 26–35 per cent in 157 villages; 36–50 per cent in 111 villages and above 50 per cent in 269 villages.

In the urban areas of the district the scheduled castes and scheduled tribes population constitute 12·49 per cent and 9·57 per cent respectively (Table 9).

TABLE 9

Proportion of Scheduled Castes/Scheduled Tribes population in towns

Name and civic status of the town	Total population	Total scheduled caste population	Total scheduled tribe population	Percentage of scheduled caste population to total population	Percentage of scheduled tribe population to total population
1	2	3	4	5	6
Bhandara (M. Cl.) ..	56,025	5,738	6,675	10·24	11·91
Gondiya City (M. Cl.) ..	100,423	11,576	6,030	11·53	6·00
Mohadi (C. T.) ..	7,026	361	3,015	5·14	42·91
Pauni (M. Cl.) ..	18,699	2,807	3,372	15·01	18·03
Tirora (M. Cl.) ..	18,452	4,223	2,150	22·89	11·65
Tumsar (M. Cl.) ..	34,840	4,291	1,449	12·32	4·16
Warthi (C. T.) ..	5,289	1,067	353	20·17	6·67
All towns ..	240,754	30,063	23,044	12·49	9·57

The highest percentage (22·89%) of scheduled castes population has been observed in Tirora town, and the highest concentration of scheduled tribe population has been found in Mohadi town (42.91%).

Literacy

Any person who is able to both read and write with understanding in any language is recorded as a literate by the Indian Census. The latest 1981 census revealed that 43·92 per cent of the total population is literate as against the state average literacy rate of 47·18 per cent. Among the various districts in the state, Bhandara district ranks 16th in terms of literacy rate. Literacy rates by population ranges of villages in the district have been indicated in Table 10.

TABLE 10

Literacy Rates by population ranges of villages

Range of population	No. of villages in each range	Literacy rate
1	2	3
—200	.. 191	29.78
200—499	.. 321	34·12
500—1,999	.. 954	39·70
2,000—4,999	.. 144	44·37
5,000—9,999	.. 14	52·59
10,000+	.. —	—
All ranges	.. 1,624	41·07

The higher literacy rate is noticed in Bhandara tahsil (45.78%) and in Gondiya tahsil (45.25%) than the district literacy rate (43.92%). In case of Sakoli tahsil it has been returned at 40.19 per cent (Table 12). Generally, it is observed that the villages in the higher range of population have the higher rate of literacy (Table 10). In case of various towns in the district, Bhandara has recorded the highest literacy rate of 65.28 per cent. The lowest literacy rate would be seen in Pauni town i. e. 54.92 per cent (Table 11).

TABLE 11

Literacy Rates for Towns

Name and civic status of the town	Literacy rate
1	2
Bhandara (M. Cl.)	.. 65·28
Gondiya City (M. Cl.)	.. 63·67
Mohadi (C. T.)	.. 57.14
Pauni (M. Cl.)	.. 54·92
Tirora (M. Cl.)	.. 57·84
Tumsar (M. Cl.)	.. 65·17
Warthi (C. T.)	.. 58·44
All towns	.. 62·83

Table 11(i) given below presents the literacy rate during the last 80 years (1901–81) in the district.

TABLE 11(i)

Progress of Literacy 1901—81

Year	Total	Males	Females
1901	.. 2.53	5.16	0·06
1911	.. 2.75	5.44	0.15
1921	.. 4 82	9.37	0.37
1931	.. 4.06	7.61	0 56
1941	.. 6.91	11.89	1.97
1951	.. 14.50	26.20	2.90
1961	.. 24.07	39.90	8.19
1971	.. 35.40	50.01	20.59
1981	.. 43.92	58.31	29.49

During the last 80 years the literacy rate in the district increased from 2·53 per cent to 43·92 per cent and this was increased more than 17 times in 1981. There was a very slow improvement in literacy rate upto 1941, and very rapid progress from 1951. In 1941, one in every fourteen persons (6·91%) was literate. The ratio narrowed to one in every seven persons (14·50%) in 1951, one in four (24·07%) in 1961. One in three (35·40%) in 1971 and nearly one in two (43·92%) in 1981. Female literacy especially has improved from 0·56 per cent in 1931 to 29·49 per cent

in 1981. Male literacy rates have also improved substantially from 1951 to 1981 continuously. This rapid improvement may be due to the expansion of educational facilities during the first two plans. Introduction of the scheme of compulsory primary education may be one of the contributory causes for such rapid improvement in female literacy. It is observed that the literacy rate of females 29·49 per cent is half of male literacy rate of 58·31 per cent at 1981 census.

There is disparity in literacy rates of rural and urban areas. 41·07 per cent literates are in rural areas and 62·83 per cent literates are in urban areas of the district as per 1981 census (Table 12). The sex-wise literacy rates in rural and urban areas in the district in 1981, is for females (26·25% rural, 51·47% urban) and for males (55·93% rural, 73·75% urban). Between the two sexes, the differential is larger for females than for the males.

Working Population

'Work' may be defined as participation in economically productive activity. The participation may be physical or mental in nature. Work involves not only actual work but also effective supervision and direction.

There has been some conceptual change for defining the worker at the 1981 census. A trichotomy of main workers, marginal workers and non-workers has been adopted instead of the dichotomy of workers and non-workers in 1971 and 1961. However, while accepting this conceptual change the feasibility of making the data comparable with the previous censuses was duly considered. Conceptually, the main workers plus the marginal workers of 1981 are almost comparable with the 'workers plus non-workers with secondary work' of 1971 and 'workers' of 1961. Further, for 1981 census on the recommendation of Planning Commission and Central Statistical Organisation, only four industrial categories of main workers i. e. cultivators, agricultural labourers, workers engaged in household industries and other workers have been adopted against the nine industrial categories of workers in 1971 and 1961.

For main workers major part of the preceding year (at least 6 months or 183 days) was adopted while those who worked for sometime during the preceding year but not for the major part have been treated as marginal workers. All those who had not worked at all during the last year, were recorded as non-workers. Persons engaged in household duties, students, dependents, retired persons, rentiers, beggars are some of the categories grouped as non-workers.

1981 census recorded 45·68 per cent of the district population as main workers, 4·82 per cent as marginal workers and the remaining 49·50 per cent as non-workers (Table 12).

TABLE

Literates, Workers, Non-workers, Scheduled

Name of Tahsil	Total Rural Urban	Total Population			Percentage of				
		Persons	Males	Females	S. C. Population to total population	S. T. Population to total population	Literates to total population		
							Persons	Males	Females
1	2	3	4	5	6	7	8	9	10
1 Bhandara ..	Total	590,781	297,042	293,739	11.29	12.34	45.78	59.28	32.12
	Rural	468,902	234,906	233,996	11.18	12.38	41.33	55.36	27.24
	Urban	121,879	62,136	59,743	11.70	12.20	62.89	74.10	51.23
2 Gondiya ..	Total	703,373	350,644	352,729	10.14	14.74	45.25	59.71	30.88
	Rural	584,498	290,017	294,481	9.50	16.33	41.69	56.85	26.76
	Urban	118,875	60,627	58,248	13.29	6.88	62.76	73.38	51.72
3 Sakoli ..	Total	543,423	272,473	270,950	7.59	22.35	40.19	55.46	24.84
	Rural	543,423	272,473	270,950	7.59	22.35	40.19	55.46	24.84
	Urban	—	—	—	—	—	—	—	—
Bhandara District ..	Total	1,837,577	920 159	917,418	9.75	16.22	43.92	58.31	29.49
	Rural	1,596,823	797,396	799,427	9.34	17.22	41.07	55.93	26.25
	Urban	240,754	122,763	117,991	12.49	9.57	62.83	73.75	51.47

12

Castes/Tribes Population in the district

Percentage of											
Main workers to total population			Marginal workers to total population			Total workers to total population			Non-workers to total population		
Persons	Males	Females	Persons	Males	Females	Persons	Males	Females	Persons	Males	Females
11	12	13	14	15	16	17	18	19	20	21	22
43.87	50.99	36.67	4.23	2.18	6.31	48.10	53.17	42.98	51.90	46.83	57.02
47.44	53.03	41.82	4.71	2.37	7.06	52.15	55.40	48.88	47.85	44.60	51.12
30.16	43.28	16.51	2.37	1.45	3.34	32.53	44.73	19.85	67.47	55.27	80.15
46.14	52.82	39.50	4.43	1.89	6.95	50.57	54.71	46.45	49.43	45.29	53.55
49.38	54.59	44.25	5.16	2.14	8.13	54.54	56.73	52.38	45.46	43.27	47.62
30.19	44.35	15.46	0.86	0.72	1.00	31.05	45.07	16.46	68.95	54.93	83.54
47.07	53.70	40.40	5.95	2.32	9.60	53.02	56.02	50.00	46.98	43.98	50.00
47.07	53.70	40.40	5.95	2.32	9.60	53.02	56.02	50.00	46.98	43.98	50.00
—	—	—	—	—	—	—	—	—	—	—	—
45.68	52.49	38.86	4.82	2.11	7.53	50.50	54.60	46.39	49.50	45.40	53.61
48.02	53.83	42.23	5.30	2.27	8.32	53.32	56.10	50.55	46.68	43.90	49.45
30.18	43.81	15.99	1.62	1.09	2.18	31.80	44.90	18.17	68.20	55.10	81.83

The corresponding figures for the state as such are 38·71 per cent, 3·85 per cent and 57·44 per cent. Thus about half of the population of the district and the state is engaged in economically productive activity. However, compared to 1971, the work participation rate of main workers of 1981 in the district is little less (46·82% in 1971 and 45·68% in 1981). In the state, there is slight increase in work participation rate (36·48% in 1971 and 38·71% in 1981). It is also noticeable that the work participation rate of male workers has some what decreased compared to 1971 in the district (55·01% in 1971 and 52·49% in 1981). As regards female participation rate in the district has been slightly increased (38·53% in 1971 to 38·86% in 1981). Within the district the work participation rate recorded at 1981 census was the highest (47·07%) in Sakoli tahsil, the next highest (46·14%) in Gondiya tahsil. The work participation rate of Sakoli and Gondiya tahsils are higher than that of the district average (45·68%). The lowest rate is seen in Bhandara tahsil (43·87%).

In 1981, work participation rate is more in rural (48·02%) than the urban (30·18%) in the district. Between two sexes the differential is larger among females in rural areas (42·23%) than the urban areas (15·99%). The participation rate in case of males in rural areas (53·83%) is more than the urban areas (43·81%).

The main workers have been sub–divided into cultivators, agricultural labourers, household industry and other workers. 1981 census results revealed that among the main workers in the district, 45.33 per cent are cultivators, 27.07 per cent are agricultural labourers, 10.68 per cent engaged in household industry and the remaining 16.92 per cent engaged in other services. The corresponding percentages for the state are 35.12 per cent, 26.63 per cent, 2.55 per cent and 35.70 per cent. Evidently, three-fourth of the workers in the district are directly engaged in agriculture as cultivators or agricultural labourers. It is also observed that the proportion of females is higher than males in respect of cultivators, agricultural labourers and household industry, but it is lower in other services. Male and female participation as cultivators in the district is higher than that of the state.

In the district, the percentage of marginal workers is 4.82 per cent of the total population. The participation of males is 2.11 per cent and females is 7.53 per cent respectively. The high percentage of females in marginal workers as compared to males is understandable from the point of view that the former besides, looking after their household duties tend to engage themselves in some economically productive activity to lend support to their male counterparts.

Availability of Amenities—Education

Of the 1,624 inhabited villages in the district, educational amenity is available in 1,318 (81.16%) villages and these villages cover 1,510,461 (94.59%) of the rural population of the district (Table 13 and 14).

TABLE 13

Distribution of villages according to the availability of different amenities

Serial No.	Name of tahsil	No. of inhabited villages	No. (with percentage) of villages having one or more of the following amenities							
			Educational	Medical	Drinking water	Post and Telegraph	Market/ Hat	Communications	Approach by pucca road	Power supply
1	2	3	4	5	6	7	8	9	10	11
1.	Bhandara ..	505	381 (75.45)	55 (10.89)	505 (100.00)	74 (14.65)	54 (10 69)	155 (30.69)	236 (46.73)	309 (61.19)
2.	Gondiya ..	519	469 (90.37)	78 (15.03)	519 (100.00)	120 (23.12)	130 (25.05)	146 (28.13)	247 (47.59)	318 (61.27)
3.	Sakoli ..	600	468 (78.00)	59 (9.83)	600 (100.00)	101 (16.83)	63 (10.50)	103 (17.17)	176 (29.33)	400 (66.67)
	Total of all tahsils ..	1,624	1,318 (81.16)	192 (11.82)	1,624 (100.00)	295 (18.17)	247 (15.21)	404 (24.88)	659 (40.58)	1,027 (63.24)

TABLE 14

Proportion of rural population served by different amenities

Serial No.	Name of tahsil	Total population of inhabited villages in the tahsil	No. (with proportion) of rural population served by the amenity of							
			Educational	Medical	Drinking water	Post and Telegraph	Market/ Hat	Communi-cations	Approach by pucca road	Power Supply
1	2	3	4	5	6	7	8	9	10	11
1	Bhandara ..	468,902	440,174 (93.87)	123,095 (26.25)	468,902 (100.00)	174,470 (37.21)	122,921 (26.21)	230,916 (49.25)	299,614 (63.90)	382,043 (81.48)
2	Gondiya ..	584,498	559,644 (95.75)	140,807 (24.09)	584,498 (100.00)	220,115 (37.66)	226,606 (38.77)	234,989 (40.20)	346,082 (59.21)	435,978 (74.59)
3	Sakoli ..	543,423	510,643 (93.97)	151,770 (27.93)	543,423 (100.00)	204,954 (37.72)	154,216 (28.38)	162,457 (29.90)	217,426 (40.01)	445,926 (82.06)
Total of all tahsils ..		1,596,823	1,510,461 (94.59)	415,672 (26.03)	1,596,823 (100.00)	599,539 (37.55)	503,743 (31.55)	628,362 (39.35)	863,122 (54.05)	1,263,947 (79.15)

Among the three tahsils of the district, situation regarding proportion of villages with schooling facility is better in Gondiya tahsil (90.37%) and fair in Bhandara (75.45%) and Sakoli (78.00%) tahsils. There are 306 villages who have not got educational facilities. Of these villages, 264 villages fall in the population range of less than 500, 41 villages in the population range of 500--1,999 and only 1 village in the population range of 2,000–4,999. There is not a single village without educational facility in the population range of 5,000 and above (Table 15).

TABLE 15

Distribution of villages according to population range and amenities available

Population range	No. of inhabited villages in each range	No. (with percentage) of villages having the amenity of							
		Eductional	Medical	Drinking water	Post and Telegraph	Market/ Hat	Communi-cations	Approach by pucca road	Power supply
1	2	3	4	5	6	7	8	9	10
- 500 ..	512	248 (48.44)	9 (1.76)	512 (100.00)	19 (3.71)	20 (3.91)	68 (13.28)	138 (26.95)	192 (37.50)
500–1,999 ..	954	913 (95.70)	101 (10.59)	954 (100.00)	154 (16.14)	132 (13.84)	235 (24.63)	402 (42.14)	683 (71.59)
2,000-4,999 ..	144	143 (99.31)	69 (47.92)	144 (100.00)	108 (75.00)	83 (57.64)	88 (61.11)	107 (74.31)	138 (95.83)
5,000+ ..	14	14 (100.00)	13 (92.86)	14 (100.00)	14 (100.00)	12 (85.71)	13 (92.86)	12 (85.71)	14 (100.00)
All ranges ..	1,624	1,318 (81.16)	192 (11.82)	1,624 (100.00)	295 (18.17)	247 (15.21)	404 (24.88)	659 (40.58)	1,027 (63.24)

The 306 villages without educational facility, the same is, however, available within the distance of less than 5 kms. for 264 villages, at a distance of 5-10 kms for 21 villages and at a distance of more than 10 kms for 21 villages in the district (Table 16).

TABLE 16

Distribution of villages not having certain amenities, arranged by distance ranges from the places where these are available

Village not having the amenity of	Number of villages where the amenity is not available and available at a distance of				
	— 5 kms.	5—10 kms.	10 kms. +	Distance unspecified in region	Total (Cols. 2-5)
1	2	3	4	5	6
1 Education	264	21	21	—	306
2 Medical	836	423	173	—	1,432
3 Drinking water	—	—	—	—	—
4 Post and Telegraph	887	304	138	—	1,329
5 Market/Hat	782	430	165	—	1,377
6 Communications	724	343	153	—	1,220

Distribution of villages according to the distance from the nearest town and availability of differnt amenities in the district has been indicated in Table 17.

TABLE 17

Distribution of villages according to the distance from the nearest town and availability of different amenities

Distance range from the nearest town (in kms.)	No. of inhabited villages in each range	No. (with percentage) of villages having the amenity of							
		Educational	Medical	Drinking water	Post and Telegraph	Market/ Hat	Communi-cations	Approach by pucca road	Power supply
1	2	3	4	5	6	7	8	9	10
—5 ..	91	77 (84·62)	8 (8·79)	91 (100·00)	17 (18·68)	12 (13·19)	35 (38·46)	58 (63·74)	61 (67·03)
6—15	448	367 (81·92)	60 (13·39)	448 (100·00)	88 (19·64)	89 (19·87)	150 (33·48)	238 (53·13)	288 (64·29)
16—50 ..	691	584 (84·52)	88 (12·74)	691 (100 00)	128 (18·52)	108 (15·63)	152 (22·00)	243 (35·17)	428 (61 94)
51 + ..	394	290 (73·60)	36 (9·14)	394 (100·00)	62 (15 74)	38 (9·64)	67 (17·01)	120 (30·46)	250 (63·45)
Unspecified	—	—	—	—	—	—	—	—	—
All ranges ..	1,624	1,318 (81·16)	192 11·82)	1,624 (100·00)	295 (18·17)	247 (15·21)	404 (24·88)	659 (40·58)	1,027 (63·24)

Schools per ten thousand of the population in various towns in the district are shown in Table 18.

TABLE 18

Schools per ten thousand population in towns

Class, name and civic status of town	No. per ten thousand population			
	Higher Secondary/ Inter/ PUC/ Junior College	Secondary/ Matriculation	Junior Secondary/ Middle	Primary
1	2	3	4	5
II Bhandara (M. Cl) ..	1.25	1.61	1.78	2.86
I Gondiya City (M. Cl) ..	1.19	1.29	1.19	3.58
V Mohadi (C. T.) ..	1.42	1.42	1.42	1.42
IV Pauni (M. Cl) ..	0.53	1.60	1.07	3.74
IV Tirora (M. Cl) ..	1.63	1.63	1.63	3.25
III Tumsar (M. Cl) ..	1.44	1.72	1.72	4.59
V Warthi (C. T.) ..	5.67	5.67	3.78	3.78
All towns ..	1.33	1.58	1.50	3.49

As regards the population to institution ratio on an average in urban areas in the district is, 10,000: 1.33 Higher Secondary/Inter/PUC/Junior Colleges, 10,000: 1.58 Secondary/Matriculation Schools; 10,000 : 1.50 Junior Secondary/Middle Schools and 10,000 : 3.49 Primary Schools. More particularly it may be described that there is Higher Secondary/Inter/PUC/Junior College for every 7,524 persons, Secondary/Matriculation Schools for every 6,336 persons, Junior Secondary/ Middle Schools for every 6,688 persons and a Primary School for every 2,866 persons in the urban areas of the district.

Medical

Medical amenity is available in 192 (11.82%) villages, out of 1,624 inhabited villages in the district and these villages contain 415,672 (26.03%) of the rural population of the district. This situation is not satisfactory. It is true, that in rural areas of Maharashtra State, unwillingness on the part of madical personnel to work in the rural sector is one of the main causes. However, the establishment of primary health centres, opening of rural dispensaries and cottage hospitals

are bound to steadily change the medical situation in near future. In Bhandara tahsil, out of 505 villages only 55 (10.89%) villages have medical amenity and it covers 123,095 (26.25%) of its rural population of the tahsil. The position in Gondiya tahsil is better i.e. out of 519 villages, 78 (15.03%) have medical facility, and it covers 140,807 (24.09%) of its rural population in Sakoli tahsil, out of 600 villages only 59 (9.83%) villages have this facility and it covers 151,770 (27.93%) of the rural population (Table 13 and 14).

Out of 192 villages which have medical facility, 9 fall in the population range of less than 500, 101 in the range of 500–1,999; 69 in the range of 2,000–4,999 and 13 in the range of 5,000 or more (Table 15). Among the 1,432 villages which do not have any medical amenity, the same is available at a distance of upto 5 kms for 836 villages, at a distance of 5–10 kms in respect of 423 villages and beyond 10 kms for the remaining 173 villages in the district (Table 16).

On an average there are 1.55 beds per thousand of population in the urban areas of the district. Out of 7 towns, only three towns namely Bhandara (2.16%), Mohadi (4.27%) and Tumsar (1.95%) are above the district average and the remaining four towns are below the district average (Table 19).

TABLE 19

No. of Beds in Medical Institutions in Towns

Class, name and civic status of the town			No. of beds in medical institutions per 1,000 population
1			2
II	Bhandara (M. Cl)	..	2.16
I	Gondiya City (M. Cl)	..	1.24
V	Mohadi (C. T.)	..	4.27
IV	Pauni (M. Cl)	..	0.86
IV	Tirora (M. Cl)	..	0.54
III	Tumsar (M. Cl)	..	1.95
V	Warthi (C. T.)	..	0.76
	All towns	..	1.55

Drinking water

All the 1,624 inhabited villages in the district have drinking water amenity.

Post and Telegraph

Of the 1,624 inhabited villages, 295 (18·17%) villages in the district have post and telegraph facility and these villages cover 37·55 per cent of the rural population of the district. Within the district, Gondiya tahsil is having highest percentage of villages with post and telegraph facility (23·12%). In Bhandara tahsil this amenity is available for (14·65%) villages and in Sakoli tahsil the same is available for (16·83%) villages. As regards the coverage of rural population served by this amenity, Bhandara tahsil covers 37·21 per cent, Gondiya tahsil covers 37·66 per cent and Sakoli tahsil covers 37.72 per cent (Table 13 and 14). Of the 295 villages, which have the availability of post and telegraph amenity, 19 villages are in the population range of less than 500; 154 villages are in the range of 500–1,999; 108 villages are in the range of 2,000–4,999 and the remaining 14 villages with a population range of 5,000 and more. (Table 15).

1,329 villages in the district do not have amenity of post and telegraph. However, among them the same is available within a distance of 5 kms for 887 villages, at a distance of 5–10 kms for 304 villages and beyond 10 kms for the remaining 138 villages in the district (Table 16).

Market/Hat

Market/hat is held in 247 (15.21%) villages in the district and these villages account 31.55 per cent of the rural population within the district. Gondiya tahsil has the highest market/hat (25·05%) being held in 130 villages of its 519 villages. In case of Bhandara and Sakoli tahsils markets/hats are held in 54 villages (10·69%) and in 63 villages (10·50%) respectively. As regards the proportion of rural population covered under this amenity in the three tahsils are Bhandara (26·21%), Gondiya (38·77%) and Sakoli (28·38%) (Table 13 and 14).

Of the 247 vill ages where markets/hats are held, 20 villages fall in the population range of less than 500, 132 villages in the range of 500–1,999; 83 villages in the range of 2,000–4,999 and the remaining 12 villages in the range of 5,000 and more in the district (Table 15).

Among the 1,377 villages where market/hat is not held, the same is available at a distance of upto 5 kms for 782 villages, 5–10 kms for 430 villages and beyond 10 kms in respect of the remaining 165 villages in the district (Table 16).

Communications

Communication facility is available in 404 villages (24·88%) and 39·35 per cent of the rural population

is covered under this amenity in the district. This amenity include bus stop, railway station and water way within the village. Bhandara tahsil is having the highest facility (30·69%) of its villages. In Gondiya and Sakoli tahsils the percentage in respect of the villages are (28·13%) and (17·17%) respectively. The proportion of rural population served by this amenity in three tahsils of the district are Bhandara (49·25%), Gondiya (40·20%) and Sakoli (29·90%) (Table 13 and 14).

Among the 404 villages which have the availability of communication facility within their respective villages, 68 villages have less then 500 population, 235 villages in the population range of 500–1,999; 88 villages in the range of 2,000-4,999 and the remaining 13 villages in the range of 5,000 and more (Table 15). 1,220 villages do not have the communication facility, the same is available within a distance of 5 kms in respect of 724 villages, at a distance of 5–10 kms in respect of 343 villages and at a distance of more than 10 kms for the remaining 153 villages in the district (Table 16).

Approach by Pucca Road

659 villages (40·58%) are approachable by pucca road in the district, and by these roads 54·05 per cent of the rural population of the district is served. Out of these 659 villages, 236 villages are in Bhandara tahsil and the remaining 247 and 176 villages belong to Gondiya and Sakoli tahsils respectively. The proportion of rural population covered by this amenity are Bhandara (63·90%), Gondiya (59·21%) and Sakoli (40·01%) (Table 13 and 14).

Among the 659 villages linked with pucca road facility, 138 villages are in the population range of less than 500, 402 villages are in the range of 500–1,999; 107 villages are in the range of 2,000–4,999 and the remaining 12 villages are in the population range of 5,000 and more (Table 15).

Power Supply

The rural electrification programme assigned importance from the third five year plan and this has resulted in accelerating the supply of power in the rural areas. 1,027 villages (63·24%) in the district now get the power supply which cover more than three-fourth (79·15%) of its rural population. It is also observed that more than half of the villages in each of the three tahsils in the district get power supply. In Bhandara tahsil 309 (61·19%) villages out of 505, in respect of Gondiya tahsil 318 (61·27%) villages out of 519 and in Sakoli tahsil 400 (66·67%) out of 600 villages are benefitted by power supply (Table 13 and 14). Among the 1,027 villages with availability of power supply, 192 (37·50%) villages are in the population range of below 500; 683 (71·59%) villages are in the range of 500–1,999; 138 (95.83%) villages are in the range of 2,000-4,999; and the remaining 14 (100·00%) villages are in the population range of 5,000 or more (Table 15).

Villages which do not have any amenity (except drinking water) are 178 in number (Appendix III). Tahsilwise break-up of these villages is, Bhandara (76), Gondiya (29) and Sakoli (73). Further, 107 of these villages are in the population range of below 200; 56 in the range of 200-499; 11 in the range of 500–999 and the remaining 4 in the range of 1,000 and more. The non-availability of any kind of amenity (except drinking water) in 178 villages, 306 villages are without any educational amenity, 1,432 villages do not have medical facility, 1,329 villages are not having postal facility, 1,377 villages have no market/hat facility, 1,220 villages are without the facility of bus stop/railway station/water way, 965 villages are not approachable through pucca road and 597 villages are not having power supply. This situation certainly shows a very poor progress of providing the required amenities to the people in Bhandara district.

Land Utilisation

Columns 15 to 19 of the village directory give the land use pattern of each village in the district. The classification of land use adopted here corresponds to the classification recommended by the Ministry of Food and Agriculture.

Forest

The forests exist in all the three tahsils, viz. Bhandara, Gondiya and Sakoli in the district. Nearly 18 per cent of the total geographical area of the district is under forests. The most valuable species found in the forests is 'Teak'. Other species are Sag, Halda, Tinsa, Shisham, Mhowa, Rohan, Khair, Dikamali, Garai etc. Important forest products are teak, bamboo, tendu leaves, lac, gum, mhowa flowers and fruits, kath, grass and firewood. The forest area in the district is generally flat or undulating broken by isolated hillocks and ranges of low hills.

Irrigated, Un-irrigated and Culturable Waste Areas

Columns 16, 17 and 18 of the village Directory shows the irrigated area (by source), Un-irrigated area and culturable waste rsspectively in the district. Within the district, total cultivated area is 65·12 per cent (Table 20).

TABLE 20

Distribution of villages according to the land use (in hectares)

Serial No.	Name of tahsil	No. of inhabited villages	Total area	Percentage of cultivable area to total area	Percentage of irrigated area to the total cultivable area
1	2	3	4	5	6
1	Bhandara	.. 505	197,194.00	82.16	20.18
2	Gondiya	.. 519	244,891.70	65·12	35·89
3	Sakoli	.. 600	307,111.39	54·19	29·23
Total of all tahsils		.. 1,624	749,197.09	65·12	28.40

The cultivated area of Bhandara tahsil (82.16%) is above the district average (65.12%) and Sakoli tahsil (54.19%) is below the district average. Among the three tahsils of the district, Gondiya tahsil has the highest area 35·89 per cent under irrigation of the total cultivable area (28.40%). It is followed by Sakoli (29·13%) and Bhandara (20·18%) tahsils.

Staple Food

There are mainly two cultivating seasons of crops viz. kharif and rabi in this district as in other areas of the state. In some parts of the district where there is perennial source of irrigation, the summer crops like summer paddy, Vaishakhi Mug, summer groundnut etc. are taken. But the district has an average area under Kharif than rabbi. Table 21 shows that rice and wheat are the main staple food of the people in Bhandara district.

TABLE 21

Main Staple Food in the majority of villages in each tahsil

Serial No.	Name of the tahsil	Main staple food
1	2	3
1	Bhandara	Rice, Wheat
2	Gondiya	Rice, Wheat
3	Sakoli	Rice, Wheat

Municipal Finance

There are seven towns in the district, and Table 22 gives per capita receipts and expenditure in respect of each town.

TABLE 22

Per capita receipt and expenditure in towns

Class, name and civic status of the town	Per Capita								
	Receipt (in Rs.)			Expenditure (in Rs.)					
	Total	Receipt through taxes	Receipt from all other sources	Total expenditure	General administration	Expenditure on public health and conveniences	Public works	Expenditure on public institutions	Other aspects
1	2	3	4	5	6	7	8	9	10
II Bhandara (M. Cl) ..	76.08	32.93	43.15	70.31	23.49	12.71	2.00	11.06	21.05
I Gondiya City (M. Cl)	82.37	44.60	37.77	77·53	10.70	22.36	13.38	19.68	11.41
V Mohadi (C. T.) ..	13.94	8.82	5.12	12.10	1.71	0.28	1.57	0.85	7.69
IV Pauni (M. Cl). ..	75.25	22.26	52.99	82.64	14.47	10.92	2.80	39.24	15.21
IV Tirora (M. Cl) ..	33.67	3.12	30.55	64.53	22.88	11.45	6.74	12.39	11.07
III Tumsar (M. Cl) ..	116.85	42.57	74.28	115.29	20.15	23.88	13.66	24.28	33.32
V Warthi (C. T.) ..	8.51	6.62	1.89	6.81	1.51	0.19	4.16	—	0.95
Total ..	77.99	34.80	43.19	77.25	15.81	17.48	8.89	18.32	16.75

On an average per capita receipts is Rs. 77.99, out of which Rs. 34.80 are receipt through taxes and another Rs. 43.19 from all other sources. Per capita expenditure works out to Rs. 77.25. Of this Rs. 15.81 are incurred on general administration, Rs. 17.48 on public health and conveniences, Rs. 8.89 on public works, Rs. 18·32 on public institutions and the remaining Rs. 16·75 on other aspects. Among all the towns in the district, the highest per capita receipts and expenditure have been found in Tumsar town. The lowest per capita receipts and expenditure have been noticed in Warthi town.

Minerals

The major industrial minerals found in the district are manganese ore, chromite, kyanite-sillimanite, corundum, pyrophylite, iron ore, copper ore etc. Manganese ore is found at Dongri, Buzurg, Chikhla, Sitasawangi, Hiwara and Asolpani. Chromite is found at Pauni on the right bank of Wainganga river. The Kyanite-sillimanite occur in Dahegaon, Pimpalgaon, Pohra, Nawegaon, Usgaon, Jamgaon, Nawargaon and Pardi. Corundum is an oxide of aluminium. It is the hardest known mineral next to diamond. Corundum occurs in a massive form associated with sillimanite and pyrophilite in Pohra area. Some quantity of corundum also occur with Kyanite in Dahegaon, Pardi and other areas. Pyrophylite is found in the localities of Aneri, Usgaon, Pohra and Pimpalgaon. Occurences of vanadiferour magnetic are found near Khursipar and Ambatalao in Gondiya tahsil. Copper ore is found in Parsori area of Bhandara district.

Besides the above major minerals, huge quantities of minor minerals like stones, clay sand, murum are available in this district. These are used for constructional purposes.

Fisheries

Fishing activity within the district is restricted to inland waters. Ponds, tanks, reserviors and rivers are the chief sources of fishing activity in the district. There are about 1,000 perennial tanks and about 13,000 seasonal tanks and ponds.

The commercially important varieties of fish found in the district are Murrel, Dadkya, Botri, Padhan, Bod, Nadicha, Rohu, Tambu, Karvadi, Poshti, Seendhak, Magur and Zinga. These varieties of fish are, however, of not fast growing type. Quick growing varieties of fish 'Bengal Carps' are stocked annually in the tanks and projects. They are Catla, Rohu and Mrigal. Fish seed is produced at Saonibandh, Nagthana and Itiadoh farm. The communities like Bhoi, Dhiwar, Kahar are traditionally engaged in fishing activity in the district. Fishing is generally done with the help of gill nets. Other nets are made of cotton twine. Now a days use of nylon twine is of increasing trend in making nets for fishing. Short term training programmes for inland fisheries are conducted at the fish farm sites for imparting preliminary fish culture technique to the fishermen.

Industries

In Bhandara district the population mainly depends on agriculture. The new industrial policy of the Government of India is an effective promotion to the small and village industries, for providing the employment to the local persons. Mostly the raw materials available in the district are agricultural and forest products like rice, oil-seeds, tendu leaves etc. Easy availability of these raw materials has encouraged the industries of a number of rice mills, poha mills, dal mills, oil mills and bidi factories in the district. Bhandara is known as the mining district of the state for its rich minerals resources. The mining industry is in large scale, medium scale and small scale sectors. There are some large scale factories which are engaged in writing, printing craft and packing papers, chemicals, ferro-manganese, truck chassis, glass wares, brass wares and bidi-making. There are number of small-scale and cottage industries engaged in rice milling, saw milling, bidi making, handloom and powerloom weaving, lac manufacturing, cane and bamboo baskets weaving, printing works, general engineering workshop, steel wooden furniture, handmade card board, brass utensils etc.

There is ordanance factory in Bhandara. This factory manufactures and also sells many quality products of important commercial nature. The bio-products and chemicals which are in surplus quantities are supplied to the ancillary industries in which these chemicals can be used. In Bhandara district there is large scope for development of ancillary industries.

Trade and Commerce

Various things manufactured in this district are brass utensils, rice, bidi, handloom sarees, handloom cloth, sweet-oil, electronic materials etc. Brass utensils of Bhandara are famous and are exported to Madhya Pradesh. The district exports rice, bidi, handloom

cloth/sarees, timber, bamboo, urid, mung, coal, brass utensils, glassware etc. The chief articles of import in the district include different varieties of cloth, tobacco, food grains, cotton thread, cutlery, chilli etc. (Table 23).

TABLE 23

Most important commodities manufactured, imported and exported in towns

Class, name and civic status of the town	Most important commodities		
	Manufactured	Exported	Imported
1	2	3	4
II Bhandara (M. Cl) ..	Brass utensils	Brass utensils	Tobacco
I Gondiya City (M. Cl) ..	Bidi	Bidi	Foodgrains
V Mohadi (C. T.) ..	Handloom cloth, sarees	Handloom cloth	Cotton thread
IV Pauni (M. Cl) ..	Edible oil	Rice, Urid	Wheat
IV Tirora (M. Cl) ..	Bidi	Bidi	Tobacco
III Tumsar (M. Cl) ..	Bidi	Rice	Cloth
V Warthi (C. T.) ..	Bidi	Bidi	Tobacco

Retail shops and periodic markets held at the places provide a link between the wholesale trader and the consumer, and thus play a prominent role in the commercial sector of the rural as well as urban economy. wholesale trade is done at market places and weekly bazars held at different places on different days of the week. Fairs are complementary to weekly markets so far as trade is concerned.

Slum Population

The proportion of slum population to total population in towns works out to 4.22 per cent and the density of population turns out to 21,290 persons per km^2 (Table 24).

TABLE 24

Proportion of slums population in towns

Class, name and civic status of the town	Proportion of the slums population to total population of the town	Density in slums (Per Km^2)
1	2	3
II Bhandara (M. Cl)	4.64	1,040,000
I Gondiya City (M. Cl) ..	3.98	12,903
Total ..	4.22	21,290

Places of Tourist's Importance

In Bhandara district there are no major places of tourist interest. Even then some old forts, important temples built in earlier period are in the district. But these places are not much attractive for outsiders. Some of the places are mentioned below.

In Adyal village which is located in Bhandara tahsil, there is an antique shrine of Mahavir Hanuman with a calossal image belived to be 'Svayambhu' or to have come out of the ground itself A large annual fare is held here. Ambagad range is remarkable for the beauty and ruggendness of its scenery. At Ambagad village there is a fort which is called as Ambagad Fort. There are temples of Khandoba and Mahadev in 'Amgaon' village of Gondiya tahsil.

In Padampur village there are massive stone buildings and old images of Hindu Gods like 'Vishnu', 'Saraswati' and some Jain Tirthankaras are found which indicate that the place is probably identical with ancient 'Padampura' the birth place of 'Bhavbhuti' one of the greatest author of Sanskrit play-wrights. Two antique 'Hemadpanthi' temples, dedicated to 'Ambai' and 'Nimbai' or the goddess of the mango and nim trees stand in the centre of Bhandara town. At Bhandara there is an old fort. There are also two large images of Maruti and Ganapati, and close to them is a 'math' or monastary known as 'Alon Baba Ka Math'. In Bhandara there are old temples having images of Narayan, Laxshmi and Mahadev. Darekasa village is in Gondiya tahsil and there are some interesting caves, partly natural and partly artificial. Pauni is a town in Bhandara tahsil. It was a place of residence of the mythical king 'Pawan'. Historical importance of the town is made known as some Budha Stupa, Gateways etc. are found near Pauni town in the excavation. Pauni was a well-known centre of Buddhism in ancient times.

PART A—VILLAGE AND TOWN DIRECTORY

SECTION I

VILLAGE DIRECTORY

SECTION I—VILLAGE DIRECTORY

Note Explaining the Abbreviations used in the Village Directory

The 'Village Directory' gives the list of villages, their area, population, amenities such as educational, medical, communications, drinking water facilities etc. available to them and also the land use of each village. For this purpose, villages have been arranged tahsil-wise in order of their location code number. The inclusion of alphabetical list of villages and the map of every tahsil depicting location of villages by population size, urban spread and important infrastructural facilities available therein will further help the readers in identifying any village in the tahsil.

'Village' is a statutory recognised unit having a definite boundary and separate land records In case, a village is treated as an outgrowth of urban agglomeration, data on amenities and land use for that village have not been given in the Village Directory but shown along with the urban component. For those villages which have partly merged in an outgrowth, data pertaining to remaining part of the village is shown in the village Directory and for the part merged or treated as an outgrowth, the details have been given under the concerned urban agglomeration. If a village, has fully merged in the town, the same has been specified as such in the Village Directory. However, all such villages do appear in the Village Primary Census Abstract for any cross reference. Similarly, villages treated as Census Towns (urban) for the first time in 1981 Census are shown both in the Village Directory and the Village Primary Census Abstract for making any cross reference and no data relating to the amenities available have been indicated in the Village Directory. However, land use data for all such villages can be seen in the Appendix – II of the Village Directory.

If a village has fully merged into another village, the location code number and name of the merged village are given both in the Village Primary Census Abstract and the Village Directory at the appropriate place. Data in respect of these two villages put together appear against the village with which the other village has merged.

The "un-inhabited" villages (villages with no population) have been indicated as such after furnishing details in columns 1 to 3 i. e. the location code number, name and area of the village. In addition to all the above details, following four appendices to Village Directory have also been included :–

Appendix (i) Tahsilwise abstract of educational, medical and other amenities;

Appendix (ii) Land utilisation data for census towns;

Appendix (iii) Tahsilwise list of villages with no amenities available; and

Appendix (iv) Tahsilwise list of villages according to proportion of Scheduled Castes/Scheduled Tribes population.

The first two appendices were also prepared for 1971 District Census Handbook. Appendices (iii) and (iv) added in 1981, are expected to help the planners for planning inputs in areas/villages where basic infrastructure is lacking and also for evolving suitable plans for the welfare of Scheduled Castes and Scheduled Tribes.

The Village Directory form has 20 columns and the details given under each column are as under :–

Column 1 gives the location code number of each village as the same is essential for identification of the village.

Column 2 indicates name of the village. For filling up of this column, 1971 District Census Handbook has been used as the basis.

Column 3 shows area figures (in hectares) as supplied by the State Revenue Department. For towns however, the area figures are in Km.^{2}

Column 4 which gives population and the number of households in each village has been introduced for 1981 census to examine the corelation between the amenities available to the population and the number of households. Figures given within brackets against total population in this column refer to the numbet of households in the village.

Data on amenities such as educational, medical, communications, availability of drinking water, days of market/hat etc. are shown under columns 5 to 11 of the Village Directory. Additional feature for 1981 District Census Handbook is that in case if amenity is not available within the referrent village, a dash (–) is shown in the column and next to it. in brackets the distance from the village in broad ranges viz., upto 5 km, 5–10 km, and 10 + km to the nearest place where the facility is available has been given. This will help not only for local area planning but in regulating the provision of goods and services as well, so as to minimise the regional imbalances in the process of development.

Column 5 exhibits the availability of educational facilities viz. primary or elementary school, junior secondary or middle school, matriculation or secondary school, higher secondary/intermediate/pre-university/junior college, college, industrial schoo , training

school, adult literacy school/centre and other educational institutions (Sanskrit pathshala, senior basic school, makhtab etc.)

If in a village, secondary school has middle and primary classes also the same has been counted as three schools i. e. secondary, middle and primary school. In case, there are more than one institutions of any type in a village their number is indicated within brackets against the prescribed abbreviation. Following abbreviations have been used for presenting data on educational amenities :-

Primary or Secondary School ...	P
Junior Secondary or Middle School ...	M
Matriculation or Secondary School ...	H
Higher Secondary/Intermediate/Pre University/Jnnior College (PUC).	PUC
College, any college (graduate level and above) like Arts, Science, Commerce etc.	C
Industrial School	I
Training School	Tr
Adult Literacy Class/Centre ...	AC
Other Educational Institutions ...	O

Column 6 provides data on medical facilities available in the village. If in a village no medical facility is available 'dash' (-) has been placed and within the brackets the distance in broad ranges (upto 5 kms, 5–10 kms and above 10 kms of the nearest place where the most modest medical amenity such as dispensary/community health worker is available) has been indicated. Various types of medical institutions included and codes used for them are as follows :-

Hospital ...	H
Maternity & Child Welfare Centre ...	MCW
Maternity Home ...	MH
Child Welfare Centre ...	CWC
Health Centre ...	HC
Primary Health Centre ...	PHC
Primary Health Sub-centre ...	PHS
Dispensary ...	D
Family Planning Centre ...	FPC
T. B. Clinic ...	TB
Nursing Home ...	NH
Registered Private Practitioner ...	RP
Subsidised Medical Practitioner ...	SMP
Community Health Worker ...	CHW
Others ...	O

Column 7 gives information regarding availability of drinking water within the village. In case more than one source is available for drinking water, the same has been mentioned. Following abbreviations have been used for indicating the source of drinking water in the village :-

Tap water ...	T
Well water ...	W
Tank water	Tk
Tube-Well water ...	TW
Hand pump ...	Hp
River water ...	R
Fountain ...	F
Canal ...	C
Lake ...	L
Spring ...	S
Nallah ...	N
Others ...	O
Information Not Available ...	NA

Column 8 shows postal facilities such as post office, telegraph office, post and telegraph office and telephone connections available in the village. Various abbreviations adopted for indicating this information are :-

Post Office ...	PO
Telegraph Office ...	TO
Post and Telegraph Office ...	PTO
Telephone Connection ...	Phone

Column 9 gives information on day or days of the market/hat held in the village. This information is based on local enquiry and generally relate to weekly or bi-weekly market. If in any case, the market is held monthly or fortnightly it has been recorded accordingly in this column. In case weekly or bi-weekly or monthly market/hat is not being held, the column has been left blank.

Column 10 represents information as to whether the village is served by any mode of public transport like bus, rail, and water-way and the same has been indicated as follows :-

Bus Stop ...	BS
Railway Station ...	RS
Navigable Water-way (including river, canal and back-water etc.).	NW

Column 11 refers to the state of roads etc. in the village. This will help us in determining as to whether the village is approachable both in fair and foul weather. Following abbreviations have been used for stating this information :-

Pucca Road ...	PR
Kaccha Road ...	KR
Navigable River ...	NR
Navigable Canal ...	NC
Navigable Waterway (Other than river or canal).	NW
Foot Path ...	FP

Column 12 gives the distance in Kilometres within bracket from the nearest town. In case, the nearest town is located in another state the name of the state has also been indicated.

Column 13 relates to the availability of power supply to the village. The various sources of power supply have been indicated through the following codes :-

Electricity for Domestic purpose	...	ED
Electricity for Agriculture	...	EAg
Electricity for other purpose like Industrial, Commercial etc.		EO
Electricity for all purposes listed above	...	EA

In case the power supply is realeased only for specific purpose say agriculture or other, it has been stated accordingly.

Column 14 gives staple food (only in terms of grains) of the majority people of the village during the major part of the year. This may be rice, wheat, jowar, maize, ragi, etc. or a combination of grains where it is difficult to determine a particular grain.

Columns 15 to 19 give the details about land utilization. The land use pattern given in the Village Directory conforms to the classification recommended by the Ministry of Food and Agriculture, Government of India, which maintains the land records under the following five categories :—

(1) Forests.
(2) Not available for cultivation —
  (a) lands put to non-agricultural uses.
  (b) barren and unculturable land.
(3) Other uncultivated lands exculuding fallow land —
  (a) permanent pastures and other grazing lands.
  (b) lands under miscellaneous tree crops and grooves not included in the net area sown.
  (c) culturable wastes.
(4) Fallow lands —
  (a) Fallow lands other than current fallows.
  (b) current fallows.
(5) Net area sown.

Column 15 shows all the lands classed as forest under any legal enactment dealing with forest or administered as forests, whether state owned or private. In case, any portion of such land is not actually wooded but put to some agricultural use, that portion is included under the appropriate heading of cultivated or un-cultivated land.

Columns 16 and 17 cover all agricultural lands including the net area sown with crops and orchard and also the current and other fallow lands. Net area sown represents the area sown under various crops and orchards. Areas sown more than once in the same year have been counted only once. Column 16 indicates extent of irrigated lands under various types of irrigation e.g. canal, tank, wells, tubewells etc. and codes adopted for indicating various sources of irrigation are as under :—

Government Canal	...	GC
Private Canal	...	PC
Well (without Electricity)	...	W
Well (with Electricity)	...	WE
Tube Well (without Electricity)	...	TW
Tube Well (with Electricity)	...	TWE
Tank	...	Tk
River	...	R
Lake	...	L
Water Fall	...	WF
Others	...	O
Total	...	T

Column 18 gives information on culturable wastes lands and includes land available for cultivation whether or not taken up for cultivation once. Area taken up for cultivation once but not cultivated during the preceding five years or more in succession is also covered under this column. Such lands may either be fallow or covered with shrubs and jungles which are not put to any use. These lands may be assessed or unassessed and found in isolated blocks or within the cultivating holdings. Lands under thatching grasses, bamboo, bushes and other grooves for fuels etc., which are not included under orchards or forests, are included in this category. All grazing lands, whether they are permanent pastures and meadows or not, village common and grazing lands within forest areas, are also included in this column.

Column 19 shows land not available for cultivation such as barren, unculturable land and land put to non-agricultural uses. All lands covered under buildings, roads, railways, rivers, canals etc. form part of the land under non-agricultural uses. Barren and unculturable lands include mountains, rocks, deserts etc. which cannot be brought under cultivation, except at a very high cost.

Column 20 has been filled up on the basis of local enquiry. Besides, recording the particulars of places of importance, it gives information on number of newspapers coming in the village, motor cycles / scooters, cars / jeeps and tractors avaiable in the villages. Appropriate codes listed below have been used for presenting this information and number of items available is mentioned against the code used :—

N ... Copies of Newspapers coming in the village.

M ... Motor cycles / scooters avilable in the village.

C ... Cars jeeps available in the village.

T ... Tractors available in the village.

PS ... Police Station.

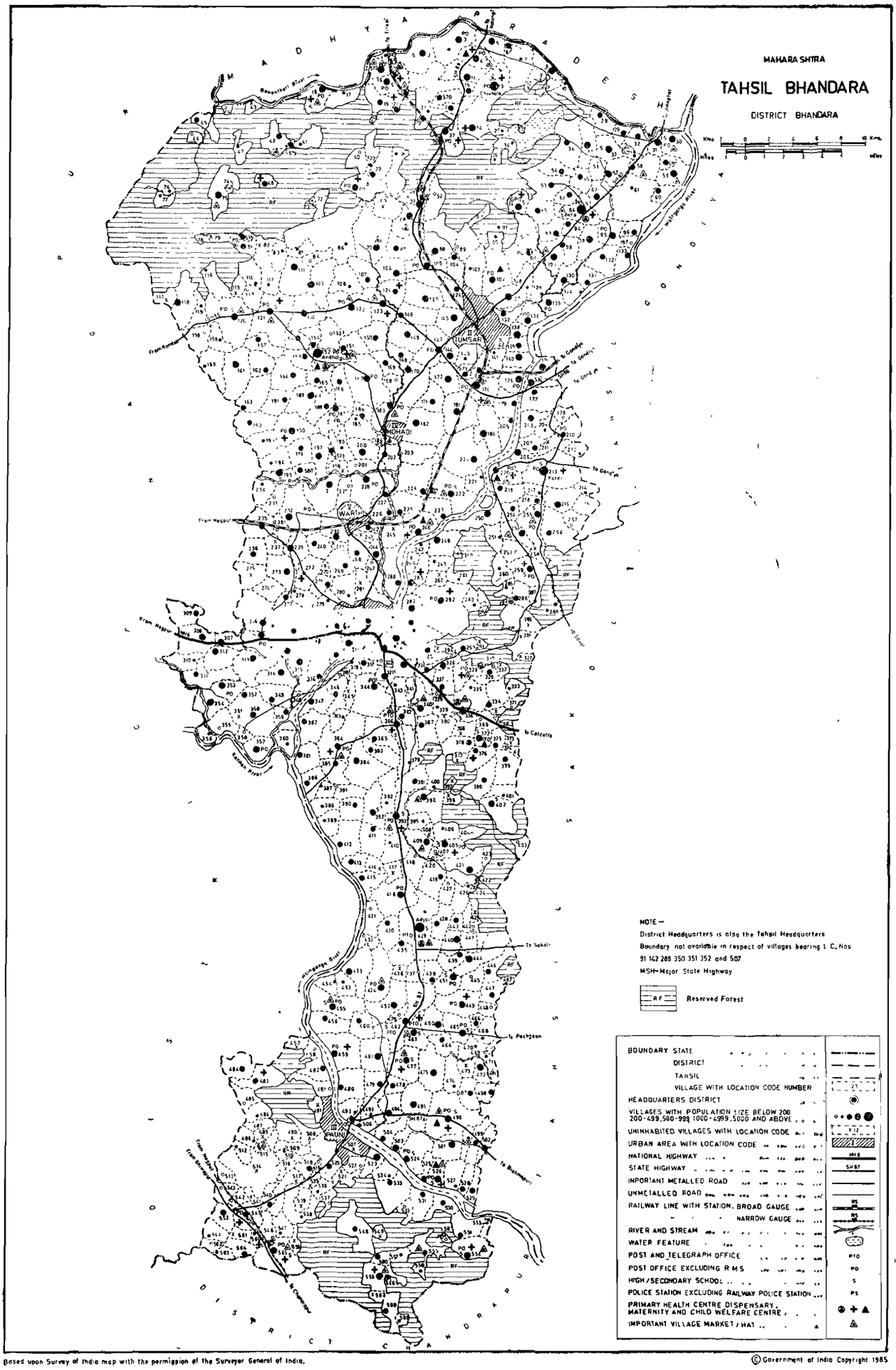

Based upon Survey of India map with the permission of the Surveyor General of India.

© Government of India Copyright 1985

ALPHABETICAL LIST OF VILLAGES

1. BHANDARA TAHSIL

Serial No. 1	Name of Village 2	Code No. 3	Population 1981 4
1	Adyal ..	429	9,348
2	Agri ..	67	149
3	*Ajani* ..	331	*Uninhabited*
4	*Ajani Hamesha* ..	289	*Uninhabited*
5	Ajimabad Hamesha ..	346	513
6	Akola ..	165	798
7	Akot ..	452	2,556
8	Alesur ..	42	859
9	Ambadi (Nawegaon) ..	469	146
10	*Ambadi (Pahela)* ..	396	*Uninhabited*
11	Ambadi (Silli) ..	321	1,157
12	Ambagad ..	70	1,415
13	Amgaon (Adarsh) ..	545	773
14	Amgaon (Dighori) ..	328	2,689
15	Andhalgaon ..	152	6,671
16	Arjuni ..	386	563
17	Asgaon ..	496	2,800
18	*Asgaon* ..	559	*Uninhabited*
19	Ashti ..	3	4,916
20	Asolpani ..	39	515
21	Atri ..	468	448
22	*Awalgaon* ..	511	*Uninhabited*
23	Bachewadi ..	498	661
24	Bachhera ..	119	378
25	Bagbodi ..	378	560
26	*Baghela* ..	69	*Uninhabited*
27	Bajartola ..	572	1,934
28	Balapur Hamesha ..	21	915
29	Bamhani (Tumsar) ..	140	1,306
30	Bapera (Ambagad) ..	107	801
31	Bapera (Sihora) ..	30	2,550
32	Basora ..	383	676
33	Bela ..	302	2,284
34	*Belgaon* ..	370	*Uninhabited*
35	Belgaon (Mandavi) ..	247	476
36	Berodi ..	296	797
37	Betala ..	222	2,196
38	Betala (Pawani) ..	520	545
39	Bhawad ..	465	1,704
40	Bhendara ..	494	1,057
41	Bhikarkheda ..	169	611
42	Bhikarmunsi ..	407	90
43	Bhilewada ..	323	1,368
44	*Bhivkhidaki* ..	425	*Uninhabited*
45	Bhojapur (Bela) ..	301	596
46	Bhojapur (Pawani) ..	531	704
47	Bhondki ..	52	137
48	Bhosa ..	233	187
49	Bhuyar ..	565	2,090
50	Bidsitepar ..	240	743
51	Binakhi ..	58	960
52	Bitekhari ..	113	49
53	Bonde ..	252	178
54	Bondri ..	158	328
55	Borgaon (Asgaon) ..	501	1,011
56	Borgaon Bk. ..	385	852
57	Borgaon Kh. ..	381	958
58	Borgaon (Khambadi) ..	448	127
59	Borgaon (Mundhari) ..	254	742
60	Borgaon (Sihora) ..	63	797
61	Bori ..	138	1,445
62	Bori ..	217	455
63	*Boteshwar* ..	198	*Uninhabited*
64	*Bothali* ..	115	*Uninhabited*
65	Bothali (Panjara) ..	227	591
66	Bramhantola ..	578	375
67	Bramhani (Sindpuri) ..	479	812
68	Bramhi ..	472	1,327
69	Chakara ..	435	777
70	Chandi ..	568	562
71	Chandkapur (I) ..	522	3
72	Chandmara ..	1	408
73	Chandori ..	340	1,718
74	Chandpur ..	34	750
75	Chandrapur ..	288	260
76	Channewada ..	569	238
77	Chargaon ..	179	692
78	Chichakheda ..	488	378
79	Chicnal ..	434	3,752
80	*Chichbodi* ..	436	*Uninhabited*
81	*Chichgaon* ..	490	*Uninhabited*
82	Chichkheda (Pardi) ..	199	496
83	Chicholi (Andhalgaon) ..	155	737
84	Chicholi (Bhondki) ..	51	1,761
85	Chicholi (Pipari) ..	358	109
86	Chikhala ..	13	5,111
87	*Chikhalabodi* ..	374	*Uninhabited*
88	Chikhali (Adval) ..	440	1,095
89	Chikhali (Kamkasur) ..	18	1,216
90	Chikhali (Kharbi) ..	309	789
91	*Chikhali Hamesha* ..	373	*Uninhabited*
92	Chikhal Pahela ..	395	424
93	Chitapur ..	335	381
94	Chorkhamari ..	194	388
95	Chowa ..	392	1,203
96	Chulhad ..	66	4,742
97	Chulhardoh ..	61	256
98	Dabha ..	244	1,074
99	Dahegaon ..	202	743
100	Dawadipar Bajar ..	366	1,629
101	Dawadipar Kardi ..	212	200
102	Dawadipar (Kawadshi) ..	315	1,041
103	Dawezari (Ambagad) ..	87	958
104	Dawezari (Dhanegaon) ..	92	188
105	Dawwa ..	334	996
106	Deonara ..	17	406
107	Deorideo ..	60	967
108	Deosara ..	31	1,012
109	Deulgaon ..	114	378
110	Dewhada Bk. ..	177	583
111	Dewhada Kh. ..	176	1,288
112	Dewhadi ..	174	4,174
113	Dhakundi ..	562	97
114	*Dhamangaon* ..	515	*Uninhabited*
115	Dhamani ..	502	659
116	Dhamlewada ..	26	105
117	Dhanegaon ..	65	937
118	Dhanori ..	533	834
119	Dhargaon ..	336	2,011
120	Dharmapuri ..	168	152

1. BHANDARA TAHSIL—*contd.*

Serial No. 1	Name of Village 2	Code No. 3	Population 1981 4
121	Dhiwarwada ..	250	1,132
122	Dhop ..	110	1,298
123	Dhorwada ..	205	727
124	Dhusala ..	161	1,148
125	Dhutera ..	6	535
126	Dighori (Singori) ..	337	898
127	Dodmazari ..	293	826
128	Dokepar ..	229	3
129	Dongardeo ..	251	306
130	Dongargaon (Adyal) ..	418	191
131	Dongargaon (Mohali) ..	167	2,253
132	Dongarla ..	127	1,226
133	Dongri Bk. ..	16	1,975
134	Dudhara ..	287	238
135	Ekalari ..	230	1,035
136	Fanoli ..	466	553
137	Futara ..	116	272
138	Gaidongari ..	486	311
139	Gaimukh ..	85	275
140	Ganeshpur ..	299	3,031
141	Ganalewada ..	371	182
142	Garada Bk. ..	384	1,348
143	Garada Jangali ..	333	275
144	Garada Kh. ..	365	969
145	Garadapar ..	519	8
146	Garka Bhonga ..	40	77
147	Garra ..	49	2,930
148	Ghat Kuroda ..	221	282
149	Ghorpad ..	160	300
150	Girola ..	322	88
151	Gobarwahi ..	37	2,055
152	Golewadi ..	409	1,226
153	Gondekhari ..	57	1,123
154	Gonditola ..	576	700
155	Gonditola ..	579	625
156	Gopiwada ..	276	1,438
157	Gosi Bk. ..	455	1,343
158	Gosi Kh. ..	456	748
159	Gowaritola ..	352	504
160	Gowaritola .	575	502
161	Gudegaon ..	530	755
162	Gudru Kh. ..	25	271
163	Gunjepar ..	278	411
164	Gunthara ..	372	2,174
165	Hardoli ..	190	1,068
166	Hardoli (Ambagad) ..	106	1,043
167	Hardoli (Sihora) .	100	1,282
168	*Hasapur* ..	345	*Uninhabited*
169	Hasara ..	145	1,772
170	Hattidohi	236	741
171	*Hattipangdi Hamesha* ..	80	*Uninhabited*
172	Hingana ..	125	1,050
173	Hirapur Hamesha ..	7	322
174	Hivra ..	118	1,181
175	Indurkha ..	225	781
176	Inzewada ..	285	431
177	Itgaon (Kurza) ..	480	744
178	Itgaon (Walad) ..	413	614
179	Jakh ..	277	556
180	Jakh (Maudi) ..	387	237
181	Jamb ..	121	3,016
182	Jambhalapani ..	178	66
183	Jambhora ..	216	2,628
184	Jamgaon ..	389	496
185	Jamni ..	267	195
186	Jogikheda ..	513	13
187	*Jogikheda Hamesha* ..	514	*Uninhabited*
188	*Jogiwada* ..	50	*Uninhabited*
189	Junona ..	504	948
190	*Kachchekhani* ..	535	*Uninhabited*
191	*Kakadagondi* ..	327	*Uninhabited*
192	Kakepar ..	563	423
193	Kalamna ..	184	372
194	Kalewada ..	419	758
195	Kamkasur ..	46	161
196	Kamkazari ..	427	173
197	Kandri ..	120	4,449
198	Kanhadgaon (Dongargaon)	187	1,026
199	Kanhadgaon (Somnala) ..	558	1,352
200	Kanhadmoh ..	369	56
201	Kanhalgaon (Khadki) ..	219	749
202	Karchakheda ..	297	1,312
203	Kardha ..	298	1,729
204	Kardi ..	213	5,429
205	Karkapur ..	130	1,034
206	Karli ..	38	278
207	Kate Bamhni ..	146	674
208	Kati ..	163	501
209	Katurli ..	444	1,008
210	Kawadsi (Dawadipar) ..	314	1,224
211	Kawadsi (Parsondi) ..	487	150
212	Kawalewada ..	329	806
213	Kawalewada (Dhutera) ..	8	1,566
214	Kesalwada (Chikhali) ..	443	752
215	Kesalwada (Jambhora) ..	256	640
216	Kesalwada (Khokurla) ..	280	212
217	Keslapuri ..	441	124
218	Khadki ..	253	1,314
219	Khairi ..	223	787
220	Khairi (Diwan) ..	495	1,306
221	Khairi (Sangam) ..	359	606
222	Khairi (Teloda) ..	470	356
223	Khairi (Tirri) ..	426	215
224	*Khairlanji* ..	241	*Uninhabited*
225	Khairlanji (Dongarla) ..	128	489
226	Khairlanji (Jamb) ..	157	566
227	Khaksi ..	481	35
228	Khamari Bk. ..	195	1,745
229	Khamari (Takali) ..	265	2,069
230	Khambadi ..	447	610
231	Khandal ..	36	355
232	Khapa (Dawadipar) .	379	208
233	Khapa (Lendezari) ..	47	254
234	Khapa Mohadi ..	56	2
235	Khapa (Sirasghat) ..	318	197
236	Khapa (Tumsar) ..	147	1,574
237	Khapri (Bhuyar) ..	560	255
238	Khapri (Korambhi) ..	483	899
239	Khapri (Saundal) ..	432	188
240	Kharadi ..	310	432
241	Kharbi (Mohali) ..	170	1,327
242	Kharbi (Thana) ..	308	1,353
243	Khatkheda ..	551	681
244	Khodgaon ..	201	5
245	Khokaridhorap ..	557	388
246	Khokurla ..	279	454

1. BHANDARA TAHSIL —*contd.*

Serial No. 1	Name of Village 2	Code No. 3	Population 1981 4
247	Khursipar (Mohadura) ..	272	397
248	Khursipar (Nawegaon) ..	376	980
249	Khutsawari ..	196	899
250	Kisanpur ..	214	269
251	*Kisanpur (Hamesha)* ..	566	*Uninhabited*
252	Kitadi (Mandawi) ..	249	82
253	*Kitadi (Nerla)* ..	414	*Uninhabited*
254	*Kodamendhi* ..	397	*Uninhabited*
255	*Kodamoh* ..	368	*Uninhabited*
256	Kodurli ..	467	240
257	*Kodurli (Amgaon)* ..	332	*Uninhabited*
258	Kodurli (Pawani) ..	523	1,508
259	Koka ..	259	1,740
260	Koknagad ..	339	398
261	Kondha ..	463	2,690
262	Kondhi ..	354	1,416
263	Korambhi (Khapri) ..	482	910
264	Korombhi (Tekepar) ..	316	961
265	*Kosambodi* ..	508	*Uninhabited*
266	Kosara ..	462	1,835
267	Koshti ..	139	582
268	Kotalpar ..	542	97
269	Kothurna ..	246	1,446
270	Kurmuda ..	19	564
271	Kurza ..	459	1,560
272	Kushari ..	182	1,683
273	Lanzera ..	112	493
274	Lawada ..	76	280
275	Lawadi ..	500	346
276	Laweshwar ..	245	703
277	*Laxmipur Hamesha* ..	20	*Uninhabited*
278	Lendezari (Jambhora) ..	215	40
279	*Lendezari (Nerla)* ..	417	*Uninhabited*
280	Lendezari (Rongha) ..	48	619
281	Lobhi ..	2	2,534
282	Lohara (Dhop) ..	111	1,253
283	Lohara (Peotha) ..	356	328
284	*Lohara (Wahi)* ..	517	*Uninhabited*
285	Lonhara ..	461	1,211
286	Machhera ..	94	748
287	Madagi (Dewhadi) ..	175	2,026
288	Madagi (Tekepar) ..	402	1,177
289	*Mahaka* ..	380	*Uninhabited*
290	Mahalgaon (Margaon) ..	186	525
291	Mahalgaon (Parsodi) ..	485	152
292	Mahalgaon (Sihora) ..	32	898
293	Makardhokada ..	362	524
294	Malchi ..	454	339
295	Malegaon ..	305	215
296	Malida ..	154	547
297	Malipar ..	367	672
298	Mandangaon ..	263	487
299	*Mandavgota* ..	549	*Uninhabited*
300	*Mandekasa* ..	79	*Uninhabited*
301	Mandekasa Hamesha .	78	14
302	Mandeshwar ..	197	1,286
303	Mandhal ..	181	1,690
304	Mandwi (Kitadi) ..	248	1,373
305	*Mandwi (Sitekasa)* ..	43	*Uninhabited*
306	Mandwi (Thabale) ..	133	746
307	Manegaon ..	364	2,131
308	Mangarli ..	77	209
309	Mangali (Chauras) ..	526	2 301
310	Mangli (Sihora) ..	55	733
311	Mangli (Tudka) ..	144	1,123
312	Mathadi ..	341	26
313	*Matimeta* ..	330	*Uninhabited*
314	Matora ..	292	1,508
315	Maudi ..	388	331
316	Mehgaon ..	126	937
317	Mehuni ..	238	24
318	Mendhegaon ..	564	674
319	*Mendipur Hamesha* ..	12	*Uninhabited*
320	Minsi ..	405	1,334
321	Mitewani ..	105	2,142
322	Mohadikhapa ..	33	1,472
323	Mohadura ..	273	1,196
324	Mohagaon (Devi) ..	228	1,967
325	*Mohagaon Kh.* ..	9	*Uninhabited*
326	Mohagaon Khadana ..	101	1,196
327	Mohagaon (Nilaj) ..	209	476
328	Mohari ..	499	791
329	Mokhada ..	478	576
330	Morgaon ..	185	301
331	Mothagaon ..	577	406
332	*Mujabi* ..	457	*Uninhabited*
333	Mujabi (Thana) ..	304	785
334	Mundhari Bk. ..	220	4,004
335	Mundhari Kh. ..	206	1,291
336	Murli ..	54	696
337	*Murmadi* ..	489	*Uninhabited*
338	*Nagangaon* ..	491	*Uninhabited*
339	Naigaon ..	509	137
340	Nakadongari ..	4	2,569
341	Nandikheda ..	550	184
342	Nandora ..	313	1,324
343	Narsinhatola ..	574	1,032
344	Nawargaon (Jambagaon) ..	390	756
345	Nawargaon (Tumsar) ..	137	710
346	Nawegaon ..	91	218
347	Nawegaon alias Palepar ..	437	106
348	Nawegaon Bk. ..	210	900
349	Nawegaon (Bramhi) ..	471	211
350	*Nawegaon (Hivra)* ..	117	*Uninhabited*
351	Nawegaon (Khairlangi) ..	162	541
352	*Nawegaon (Khursipar)* ..	377	*Uninhabited*
353	Nawegaon (Koka) ..	260	200
354	Nawegaon (Mohadura) ..	274	164
355	Neri ..	232	1,578
356	Nerla (Adyal) ..	416	2,426
357	Nerla (Andhalgaon) ..	153	36
358	Nerodi ..	295	250
359	Newari alias Kholapur ..	391	108
360	Nighavi ..	497	896
361	*Nilagondi Hamesha* ..	71	*Uninhabited*
362	Nilaj (Amgaon) ..	552	708
363	Nilaj Bk. ..	208	1,377
364	Nilaj Kh. ..	207	822
365	Nimgaon (Awalgaon) ..	510	200
366	Nimgaon (Paghora) ..	411	818
367	Nirgudi ..	476	133
368	Nisti ..	540	983
369	Pachara ..	90	410
370	Pachgaon ..	231	1,617
371	Pachkhedi ..	342	779
372	Paghora ..	410	272

1. BHANDARA TAHSIL—*contd.*

Serial No.	Name of Village	Code No.	Population 1981
1	2	3	4
373	Pahela ..	393	2,396
374	Pahungaon ..	512	427
375	Pahuni ..	235	885
376	Paladi ..	324	589
377	Paldongari ..	151	579
378	Palgaon ..	343	407
379	Palora (Chauras) ..	477	1,569
380	Palora (Jambhora) ..	255	2,306
381	Pandharabodi (Salebardi) ..	192	611
382	Pandharabodi (Sirsi) ..	269	993
383	Pandhi ..	348	23
384	Pangali ..	72	37
385	*Pangali Hamesha* ..	73	*Uninhabited*
386	Panjara (Bori) ..	218	728
387	Panjara (Bothali) ..	226	536
388	Panjara (Gramdan) ..	159	93
389	Panjara (Mandhal) ..	171	514
390	Panjara (Rengepar) ..	134	281
391	*Panjarepar* ..	561	*Uninhabited*
392	Pannasi ..	420	90
393	Paraswada (Devhadi) ..	172	1,041
394	Paraswada (Sihora) ..	132	933
395	Pardi ..	200	1,084
396	Parsodi (Gaidongari) ..	484	548
397	Parsodi (Jawaharnagar) ..	312	2,284
398	Pathari (Chichai) ..	433	1,439
399	Pathari (Nakadongari)	5	2,308
400	Pauna Bk. ..	529	814
401	Pauna Kh.	525	627
402	*Pauni Rural* ..	507	*Uninhabited*
403	Pawanara ..	68	1,035
404	Pawanarkhari ..	22	482
405	Pawanarkhari Hamesha ..	15	868
406	Pendhari ..	453	210
407	Pevtha ..	355	192
408	Pilandri ..	446	998
409	Pimpalgaon ..	580	629
410	Pimpalgaon (Khamari) ..	166	672
411	Pimpalgaon (Madagi) ..	401	237
412	Pimpalgaon (Nipani) ..	449	1,482
413	*Pindkepar (Ambadi)* ..	320	*Uninhabited*
414	Pindkepar (Ganeshpur) ..	300	668
415	*Pinglai* ..	281	*Uninhabited*
416	Pipari ..	357	1,385
417	Pipari Chunni ..	96	791
418	Piparya .	81	893
419	Piparya (Sakhali) ..	104	846
420	*Pitesur* ..	82	*Uninhabited*
421	*Pradhan (Dhorap)* ..	567	*Uninhabited*
422	Purkabodi ..	403	56
423	*Raini* ..	270	*Uninhabited*
424	Rajapur ..	14	1,724
425	*Rajdoh* ..	291	*Uninhabited*
426	Rajedahegaon ..	311	641
427	Rajegaon ..	375	507
428	*Rajkota* ..	516	*Uninhabited*
429	Rampur Hamesha ..	86	473
430	Rampuri ..	573	699
431	Ranala ..	474	482
432	Ranala alias Annapurna ..	543	74
433	Ranera ..	99	660
434	Rawanwadi ..	400	404
435	Rengepar (Panjara) ..	131	634
436	*Rengepar (Tirri)* ..	422	*Uninhabited*
437	Rewani ..	534	407
438	Roha ..	204	1,784
439	Rohna ..	224	1,585
440	*Rohna* ..	237	*Uninhabited*
441	Rohna (Wahi) ..	537	20
442	Rongha	75	1,182
443	*Rongha Hamesha* ..	74	*Uninhabited*
444	Rupera ..	93	800
445	Ruyad ..	505	698
446	Sahuli ..	350	1,196
447	Sakali ..	88	1,234
448	Sakarla ..	156	703
449	Sakkardara ..	10	392
450	Salai Bk. ..	149	1,554
451	Salai Kh. ..	122	1,585
452	Salebardi (Korambhi) ..	317	519
453	Salebardi (Pandharabodi) ..	191	524
454	Salebardi (Sabuli) ..	349	763
455	*Salebhatti* ..	541	*Uninhabited*
456	Saleheti ..	283	253
457	*Saleheti Hamesha* ..	284	*Uninhabited*
458	Salewada ..	428	555
459	Sangam ..	360	425
460	Sarpewada ..	286	692
461	Satona ..	239	1.539
462	Saundal ..	431	63
463	*Sawargaon* ..	243	*Uninhabited*
464	Sawargaon (Nerla) ..	415	727
465	Sawari ..	353	1,990
466	Sawari ..	399	970
467	*Sawari (Jawaharnagar)* ..	351	*Uninhabited*
468	Sawarla ..	554	1,543
469	Sedisomnala ..	555	966
470	Segaon ..	423	103
471	*Selari* ..	521	*Uninhabited*
472	Sendri Bk. ..	475	1,123
473	Sendri Kh. ..	464	737
474	Shahapur ..	306	2,518
475	Shiwnala (Gondi) ..	556	210
476	Shiwnala (Walani) ..	503	1,280
477	Sihari ..	108	482
478	Sihora ..	64	6,404
479	Silegaon ..	98	1,982
480	Silli ..	344	2,630
481	Sindhi ..	532	161
482	Sindpuri (Pauni) ..	492	392
483	Sindpuri (Sihora) ..	62	1,905
484	Singori ..	338	169
485	*Singori* ..	408	*Uninhabited*
486	Singori (Hamesha) ..	538	306
487	*Singori (Wahi)* .	539	*Uninhabited*
488	Sirasghat ..	319	366
489	*Sirpur Hamesha* ..	11	*Uninhabited*
490	Sirsala .	548	549
491	Sirsi ..	268	910
492	Sirsoli ..	188	702
493	Sitasawangi ..	24	4,405
494	Sitekasa ..	44	175
495	*Sitepar (Hattidohi)* ..	275	*Uninhabited*
496	Sitepar (Khairlanji) ..	129	459
497	Sitepar (Mathora) ..	261	296
498	Sitepar (Pandharabodi) ..	193	457

1. BHANDARA TAHSIL—*contd.*

Serial No. 1	Name of Village 2	Code No. 3	Population 1981 4
499	Siwani ..	141	371
500	Siwani ..	164	775
501	Sodipur ..	35	254
502	Somnala (Bhawad) ..	450	1,076
503	Somnala (Pimpalgaon) ..	445	100
504	Sondya ..	28	808
505	Sonegaon (Golewadi) ..	406	342
506	Sonegaon (Sihora) ..	53	874
507	Sonegaon (Virali) ..	438	885
508	*Sonkund* ..	258	*Uninhabited*
509	Sonpuri ..	84	80
510	Sonuli ..	242	622
511	Sorna ..	83	471
512	Stationtoli ..	571	678
513	Sukali ..	180	1,593
514	Sukali Nakul ..	59	1,587
515	Sundartola ..	570	723
516	Surbodi ..	430	799
517	Surewada ..	282	1,746
518	Susurdoh ..	45	757
519	Tadgaon ..	109	1,011
520	Takala ..	124	725
521	Takali (Bhosa) ..	234	395
522	Takali (Khamari) ..	266	666
523	Tamaswadi (Tudka) ..	143	399
524	Tamaswadi (Umarwada) ..	135	1,264
525	*Tambekhani* ..	424	*Uninhabited*
526	Tanga ..	150	897
527	Tawepar ..	271	818
528	Tekadi ..	544	360
529	Tekepar (Dodmazari) ..	326	1,119
530	*Tekepar Hamesha* ..	294	*Uninhabited*
531	Tekepar (Kodamendhi) ..	398	864
532	Tekepar (Pandhi) ..	347	988
533	Telpendhari ..	442	54
534	Temani ..	27	1,006
535	Thana (Kharbi) ..	307	1,694
536	Thana (Korambhi) ..	458	87
537	*Thana (Nawegaon)* ..	473	*Uninhabited*
538	Thanegaon ..	546	172
539	Tiddi ..	361	555
540	Tirri ..	421	1,307
541	Tudka ..	173	909
542	*Tumsar Rural* ..	142	*Uninhabited*
543	Umari (Adyal) ..	439	706
544	Umaribeld ..	303	1,080
545	Umari (Visapur) ..	528	623
546	Umarwada ..	136	1,656
547	Usaragondi ..	325	525
548	*Usaripar* ..	211	*Uninhabited*
549	Usaripar ..	382	347
550	Usarra ..	123	1,485
551	Vihirgaon ..	148	622
552	Virli Khandar ..	451	1,314
553	Visapur ..	527	382
554	Wadegaon (Kanhalgaon) ..	189	1,077
555	*Wadegaon (Khamari)* ..	264	*Uninhabited*
556	Wadegaon (Mohadi) ..	183	1,350
557	Wadegaon (Sindpuri) ..	493	312
558	*Wadipar* ..	262	*Uninhabited*
559	Wahani ..	95	1,069
560	Wahi ..	518	867
561	Wakeshwar ..	394	1,883
562	Walad ..	412	602
563	Walani ..	524	1,920
564	Wangi ..	97	112
565	Warpindakepar ..	29	620
566	Wasela ..	460	774
567	Waygaon ..	547	429
568	Welva ..	536	277
569	Wilam .	553	29
570	Witpur ..	41	206
571	Yedarbuchi ..	23	709
572	Yeklara ..	203	15
573	Yelkazari ..	257	50
574	Yenoda ..	506	217
575	Yerli ..	102	4,014
576	Yetewahi ..	404	191
577	*Yetewahi (Matora)* ..	290	*Uninhabited*
578	Zabada ..	363	342
579	Zanzeria ..	89	13
580	Zarli ..	103	454
581	Mohadi Treated as a Census Town.	IV	7,026
582	Warthi Treated as a Census town.	V	5,289
	Total		481,217

VILLAGE DIRECTORY

Location Code No.	Name of village	Total area of the village [in hectares]	Total population and No of households	AMENITES AVAILABLE [If a village does not have a particular amenity, the distance range in Km. of the nearest place where it can be availed of has been indicated in that column inside brackets.]					
				Educational	Medical	Drinking water (potable)	Post and telegraph	Market day	Communications
1	2	3	4	5	6	7	8	9	10
1	Chandmara ..	289.00	408 (64)	P	—(10+)	W	PO	Monday	BS,RS
2	Lobhi .	831.00	2,534 (442)	P,M,H	—(—5)	W,Tk	—(—5)	—(—5)	BS
3	Ashti ..	988.00	4,916 (934)	P,M	—(—5)	W,R	PO	—(—5)	BS
4	Nakadongari ..	342.00	2,569 (476)	P,M,H	MCW,D	W,Tk	PO	Sunday	BS
5	Pathari (Nakadongari) ..	586 00	2,308 (462)	P	—(—5)	W,TW	—(—5)	—(—5)	BS
6	Dhutera ..	277.00	535 (98)	P	—(—5)	W	—(5—10)	—(5—10)	—(5—10)
7	Hirapur Hemesha ..	624.00	322 (50)	P	—(10+)	W	—(—5)	—(—5)	—(—5)
8	Kawalewade(Dhutera) ..	247.00	1,566 (283)	P	—(10+)	W	—(5—10)	—(5—10)	—(5—10)
9	*Mohagaon Kh* ..	173.00	*Uninhabited*—						
10	Sakkardara ..	310.00	392 (66)	—(—5)	—(10+)	W	—(5—10)	—(5—10)	—(5—10)
11	*Sirpur Hamesha* ..	47.00	*Uninhabited*—						
12	*Mendipur Hamesha* ..	57.00	*Uninhabited*—						
13	Chikhala ..	673.00	5,111 (1,073)	P,M	D	W	PO	Friday	BS
14	Rajapur ..	478.00	1,724 (340)	P	—(5—10)	W	—(—5)	—(—5)	BS
15	Pawanarkhari Hamesha	476.00	868 (170)	P	—(5—10)	W	—(5—10)	—(—5)	BS,RS
16	Dongri Bk ..	808 00	1,975 (381)	P,H	D	W	PO	Monday	BS,RS
17	Deonara ..	227.00	406 (79)	P	—(10+)	W	—(5—10)	—(5—10)	—(—5)
18	Chikhali (Kamkasur) ..	561.00	1,216 (225)	P,H	D	W	PO	Monday	BS,RS
19	Kurmuda ..	309.00	564 (114)	P	—(10+)	W	—(—5)	—(—5)	—(—5)
20	*Laxmipur Hamesha* ..	25.00	*Uninhabited*—						
21	Balapur Hamesha ..	200·00	915 (200)	P	D	W	—(—5)	—(—5)	RS
22	Pawanakhari ..	1,813.00	482 (85)	P (3)	—(5—10)	W	—(5—10)	—(—5)	BS,RS
23	Yedarbuchi ..	527.00	709 (142)	P	—(—5)	W,N	Phone	—(5—10)	BS,RS
24	Sitasawangi ..	551.00	4,405 (943)	P	D	W,N	—(—5)	—(5—)	BS,RS
25	Gudru Kh ..	104.00	271 (50)	P	—(5—10)	W	—(5—10)	—(5—10)	—(5—10)
26	Dhamlewada ..	36.00	105 (18)	—(—5)	—(5—10)	W	—(5—10)	—(5—10)	—(5—10)
27	Temani ..	459.00	1,006 (206)	P,M	—(5—10)	W,C,N	—(5—10)	—(5—10)	—(5—10)
28	Sondya ..	414 00	808 (114)	P	—(5—10)	W,N	—(5—10)	—(5—10)	—(5—10)
29	Warpindakepar ..	273.00	620 (124)	P	—(5—10)	W,C,N	—(5—10)	—(5—10)	—(5—10)
30	Bapera (Sihora) ..	698.00	2,550 (506)	P,M,H	—(—5)	W,N	PO	Thursday	BS
31	Deosara ..	259.00	1,012 (204)	P	—(—5)	W,N	—(—5)	—(—5)	BS
32	Mahalgaon (Sihora) ..	517.00	898 (195)	P	—(5—10)	W,N	—(—5)	—(—5)	—(—5)
33	Mohadikhapa ..	208.00	1,472 (295)	P,M,H,PUC	—(5—10)	W,N	—(5—10)	—(5—10)	—(5—10)
34	Chandpur ..	685.00	750 (161)	P	—(5—10)	W,N	—(5—10)	—(5—10)	—(5—10)
35	Sodipur ..	125.00	254 (49)	P	—(10+)	W,Tk	—(5—10)	—(5—10)	—(5—10)
36	Khandal ..	218.00	355 (69)	P	—(5—10)	W	—(5—10)	—(5—10)	—(5—10)
37	Gobarwahi ..	413.00	2,055 (443)	P,M,H	HC,D,FPC	W,N	PO.Phone	—(10+)	BS,RS
38	Karli ..	332.00	278 (62)	P	—(10+)	W	—(5—10)	—(—5)	—(—5)
39	Asolpani ..	612.00	515 (97)	P	—(10+)	W	—(—5)	—(—5)	BS

1 BHANDARA TAHSIL

Approach to village	Nearest town and distance (in km.)	Power supply	Staple food	LAND USE (Area under different types of land use in hectares) Forest	Irrigated (by source)	Un-irrigated	Culturable waste	Not available for cultivation	Remarks (Including any place of religious, historical or archaeological interest)	Location Code No.
11	12	13	14	15	16	17	18	19	20	1
PR	Tumsar (27)	ED	Rice	—	Tk(96·00)	118·00	47·00	28·00	—	1
PR	Tumsar (30)	EA	Rice	83 00	Tk(342·00)	78·00	211·00	117·00	—	2
PR	Tumsar (27)	EA	Rice	—	Tk(476·00)	48·00	271·00	193·00	—	3
PR	Tumsar (25)	EA	Rice	55·00	Tk(136·00)	44·00	48·00	59·00	—	4
PR	Tumsar (27)	ED	Rice	8·00	Tk(319·00)	4·00	147·00	108·00	—	5
KR	Tumsar (28)	ED	Rice	46·00	GC(9·00),Tk(63·00)	85·00	23·00	51·00	—	6
KR	Tumsar (26)	—	Rice	401·00	GC(31·00),Tk(61·00)	35·00	65 00	31·00	—	7
KR	Tumsar (32)	ED	Rice	—	Tk(70 00)	82·00	48·00	47·00	—	8
Uninhabited										9
KR	Tumsar (34)	—	Rice	65·00	GC(10·00),Tk(26·00)	68·00	80 00	61·00	—	10
Uninhabited										11
Uninhabited										12
PR	Tumsar (24)	ED, EO	Rice	54·00	Tk(89·00)	181 00	131 00	218·00	—	13
PR	Tumsar (24)	ED, EO	Rice	—	Tk(147·00,	73·00	197·00	61·00	—	14
PR	Tumsar (22)	ED, EO	Rice	—	Tk(73·00)	100·00	212·00	91·00	—	15
PR	Tumsar (25)	ED, EO	Rice	—	Tk(296·00)	118·00	166·00	228·00	—	16
PR	Tumsar (22)	ED	Rice, Wheat	—	Tk(77 00)	57·00	65·00	28·00	—	17
PR	Tumsar (25)	ED	Rice, Wheat	—	Tk(169·00)	217·00	107·00	68·00	—	18
KR	Tumsar (29)	EO	Rice, Wheat	—	Tk(92·00)	93·00	47·00	77·00	—	19
Uninhabited										20
KR	Tumsar (24)	ED	Rice, Wheat	8·00	Tk(19·00)	14·00	72·00	87·00	—	21
PR	Tumsar (23)	ED, EO	Rice	—	Tk(37·00)	114·00	1605·00	57·00	—	22
PR	Tumsar (23)	ED	Rice	—	Tk(130·00)	111·00	148·00	138·00	—	23
PR	Tumsar (22)	ED	Rice	10·00	Tk(159·00)	64·00	154·00	14·00	—	24
KR	Tumsar (24)	—	Rice	49 00	Tk(10·00)	29 00	5·00	11·00	—	25
KR	Tumsar (25)	—	Rice	—	Tk(3·00)	12·00	16·00	5·00	—	26
KR	Tumsar (27)	ED, EAg	Rice	28·00	Tk(10·00)	143·00	101·00	177·00	N(2)	27
PR	Tumsar (26)	EA	Rice	122·00	Tk(79·00)	143·00	5·00	65·00	—	28
PR	Tumsar (24)	EA	Rice	—	GC(103·00),WE(5·00), Tk(8·00)	40·00	29·00	88·00	—	29
PR	Tumsar (22)	EA	Rice	—	GC(401·00),WE(55·00), Tk(13 00),O(15 00)	46·00	36·00	132·00	N(1)	30
PR	Tumsar (20)	EA	Rice	—	GC(114 00), WE(38·00),Tk(11·00), O(3·00)	23 00	15·00	55·00	N(2)M(2)	31
PR	Tumsar (22)	ED, EAg	Rice	—	GC(196·00),WE(53 00), Tk(21·00),O(3·00)	32·00	76·00	136·00	—	32
KR	Tumsar (16)	—	Rice	—	GC(152·00),W(2 00)	42·00	4 00	8·00	N(2)	33
KR	Tumsar (24)	ED, EO	Rice	121·00	GC(235·00),W(4·00), Tk(30·00)	44·00	47·00	204·00	N(2)	34
KR	Tumsar (20)	—	Rice	53·00	Tk(20·00)	22·00	13·00	17·00	—	35
KR	Tumsar (25)	—	Rice	30 00	Tk(20·00)	58·00	89·00	21·00	—	36
PR	Tumsar (20)	ED, EO	Rice	—	Tk(118·00)	150·00	84·00	61·00	—	37
KR	Tumsar (16)	ED	Rice	4·00	Tk(65·00)	143·00	87·00	33·00	—	38
PR	Tumsar (17)	ED	Rice	55·00	Tk(105·00)	157·00	260·00	35·00	—	39

VILLAGE DIRECTORY

Location Code No.	Name of village	Total area of the village (in hectares)	Total population and No. of households	AMENITIES AVAILABLE [If a village does not have a particular amenity, the distance range in Km. of the nearest place where it can be availed of has been indicated in that column inside brackets.]					
				Educational	Medical	Drinking water (potable)	Post and telegraph	Market day	Communications
1	2	3	4	5	6	7	8	9	10
40	Garka Bhonga	.. 283.00	77 (14)	—(—5)	—(—5)	W	—(—5)	—(—5)	—(—5)
41	Witpur	.. 163.00	206 (36)	P	—(5—10)	W,N	—(10+)	—(5—10)	—(—5)
42	Alesur	.. 350 00	859 (157)	P	—(5—10)	W,N	—(10+)	—(5—10)	BS
43	*Mandwi (Sitekasa)*	.. 157.00	*Uninhabited*—						
44	Sitekasa	.. 81.00	175 (30)	—(5—10)	—(10+)	W	—(10+)	—(10+)	—(5—10)
45	Susurdoh	.. 416 00	757 (129)	P	—(5—10)	W,N	—(10+)	—(10+)	—(5—10)
46	Kamkasur	.. 87.00	161 (24)	—(—5)	—(5—10)	W,N	—(10+)	—(10+)	—(5—10)
47	Khapa (Lendezari)	.. 192.00	254 (50)	P	—(—5)	W	—(10+)	—(—5)	—(—5)
48	Lendezari (Rongha)	.. 148.00	619 (130)	P	D	W,Hp	—(10+)	—(5—10)	BS
49	Garra	.. 634.00	2,930 (581)	P,M	D	W,N	PO	Thursday	BS
50	*Jogiwada*	.. 91.00	*Uninhabited*—						
51	Chicholi (Bhondki)	.. 401 00	1,701 (345)	P,M	—(10+)	W,Hp	PO	Monday	BS,RS
52	Bhondki	.. 221.00	137 (21)	—(—5)	—(10+)	W	—(—5)	—(—5)	RS
53	Sonegaon (Sihora)	.. 606·00	874 (171)	P	—(—5)	W,C	—(—5)	—(—5)	—(—5)
54	Murli	.. 281.00	696 (152)	P	—(—5)	W,N	—(—5)	—(—5)	—(—5)
55	Mangli (Sihora)	.. 276.00	733 (139)	P	—(—5)	W,C,N	—(—5)	—(—5)	—(—5)
56	Khapa Mohadi	.. 364 00	2 (1)	—(10+)	—(10+)	W	—(10+)	—(10+)	—(10+)
57	Gondekhari	.. 343.00	1,123 (205)	P	—(—5)	W,C	—(—5)	—(—5)	BS
58	Binakhi	.. 347.00	960 (181)	P	—(—5)	W,C N	—(—5)	Wednesday	BS
59	Sukali Nakul	.. 644 00	1,587 (314)	P,M	—(—5)	W,N	—(—5)	Monday	—(—5)
60	Deorideo	.. 302.00	967 (191)	P	—(—5)	W,N	—(—5)	—(—5)	—(—5)
61	Chulhardoh	.. 284.00	256 (49)	—(—5)	—(—5)	W,C,N	—(—5)	—(—5)	—(—5)
62	Sindpuri (Sihora)	.. 477.00	1,905 (388)	P,M	—(—5)	W,N	—(—5)	—(—5)	BS
63	Borgaon (Sihora)	.. 226 00	797 (139)	P	—(—5)	W,N	—(—5)	—(—5)	—(—5)
64	Sihora	.. 638.00	6,404 (1273)	P,H(2)	PHC,D,FPC, TB,RP(4)	T,W	PO,Phone	Saturday	BS
65	Dhanegaon	.. 349.00	937 (195)	P,M	—(—5)	W,N	—(—5)	—(—5)	—(—5)
66	Chulhad	.. 1,159.00	4,742 (912)	P,H	D	W	PO	Wednesday	BS
67	Agri	.. 93.00	149 (31)	P	—(5—10)	W	—(—5)	—(5—10)	—(5—10)
68	Pawanara	.. 539 00	1,035 (201)	P	—(10+)	W,N	—(—5)	Monday	BS
69	*Baghela*	.. 373.00	*Uninhabited*—						
70	Ambagad	.. 1,122.00	1,415 (286)	P,M	—(10+)	W	—(5—10)	Friday	—(5—10)
71	*Nilagondi Hamesha*	.. 8.00	*Uninhabited*—						
72	Pangali	.. 226.00	37 (7)	—(5—10)	—(10+)	W,Hp,N	—(10+)	—(5—10)	BS
73	*Pangali Hamesha*	.. 22.00	*Uninhabited*—						
74	*Rongha Hamesha*	.. 7.00	*Uninhabited*—						
75	Rongha	.. 661.00	1,182 (229)	P,M	—(5—10)	W,TW	—(5—10)	Friday	—(5—10)
76	Lawada	.. 155.00	280 (51)	P	—(10+)	W,N	—(10+)	—(10+)	—(10+)

Approach to village	Nearest town and distance (in kms.)	Power supply	Staple food	LAND USE (Area under different types of land use in hectares) Forest	Irrigated (by source)	Un-irrigated	Culturable waste	Not available for cultivation	Remarks (Including, any place of religious, historical or archaeological interest)	Location Code No.
11	12	13	14	15	16	17	18	19	20	1
KR	Tumsar (13)	—	Rice	177.00	Tk(7.00)	7·00	26·00	66·00	—	40
KR	Tumsar (30)	—	Rice	90.00	— —	58·00	6·00	9·00	—	41
PR	Tumsar (30)	—	Rice	—	Tk(90.00)	135·00	88·00	37·00	—	42
Uninhabited										43
KR	Tumsar (35)	—	Rice	—	Tk(8.00)	27·00	30·00	16·00	—	44
KR	Tumsar (38)	—	Rice	—	Tk(30.00)	164·00	190·00	32·00	—	45
KR	Tumsar (35)	—	Rice	—	Tk(8.00)	59 00	15·00	5·00	—	46
KR	Tumsar (32)	—	Rice	—	Tk(17 00)	62·00	103·00	10·00	—	47
PR	Tumsar (25)	—	Rice	—	Tk(41.00)	59·00	24·00	24·00	—	48
PR	Tumsar (15)	ED	Rice	—	W(44 00),Tk(76.00)	159·00	145·00	210·00	—	49
Uninhabited										50
PR	Tumsar (12)	—	Rice	16·00	Tk(80·00)	150·00	77·00	78·00	—	51
PR	Tumsar (13)	—	Rice	41·00	GC(30.00)	63·00	60·00	27·00	—	52
KR	Tumsar (15)	ED	Rice	—	GC(99·00),Tk(64·00)	84·00	171·00	188 00	N(2)	53
KR	Tumsar (15)	—	Rice	32·00	GC(46·00),W(2·00), Tk(46·00),O(1·00)	59·00	17 00	78 00	N(2)	54
KR	Tumsar (15)	—	Rice	—	GC(83·00),W(1·00), Tk(72 00)	83·00	17·00	20·00	—	55
KR	Tumsar (17)	—	Rice,Wheat	—	W(2·00) R(41·00), O(22·00)	145·00	30·00	124·00	—	56
PR	Tumsar (17)	—	Rice	—	GC(198·00),W(2·00), Tk(40·00)	37·00	23·00	43·00	N(2)	57
PR	Tumsar (20)	ED,EAg	Rice	—	GC(94·00),W (9·00), Tk(59·00)	103·00	42 00	40·00	N(2)	58
KR	Tumsar (22)	EA	Rice	—	GC(34·00),W(4·00), Tk(36·00)	347·00	65·00	158·00	N(2)	59
KR	Tumsar (20)	EA	Rice	—	GC(71·00),W(36·00)	90·00	32·00	73·00	N(2)	60
KR	Tumsar (12)	—	Rice	28·00	Tk(76·00)	17·00	45·00	118·00	N(2),M(1),T(1)	61
PR	Tumsar (14)	EA	Rice	—	GC(274·00),W(6·00), Tk(100 00)	71·00	11·00	15·00	N(2),M(1)	62
PR	Tumsar (14)	EAg	Rice	—	GC(1·00),Tk(36 00)	54·00	120·00	15·00	N(8),M(9), C(1),T(1)	63
PR	Tumsar (12)	EA	Rice	—	GC(13·00) Tk(192·00)	255·00	110·00	68·00	N(8),M(9), C(1),T(1)	64
KR	Tumsar (11)	ED,EAg	Rice	—	GC(5·00),Tk(65·00)	19·00	30·00	230·00	—	65
PR	Tumsar (18)	EA	Rice	—	GC(15.00),Tk(99·00)	659·00	43·00	343·00	N(2),M(2)	66
KR	Tumsar (9)	ED, EO	Rice	16·00	Tk(5·00)	27·00	40·00	5·00	—	67
PR	Tumsar (11)	ED	Rice	—	GC(60 00)	327·00	82·00	70·00	—	68
Uninhabited										69
KR	Tumsar (11)	—	Rice	405·00	GC(35·00),Tk(30·00)	429·00	138·00	85·00	—	70
Uninhabited										71
PR	Tumsar (18)	—	Rice	142·00	Tk(2·00)	30·00	27·00	25·00	—	72
Uninhabited										73
Uninhabited										74
KR	Tumsar (32)	—	Rice	—	Tk(59·00)	294·00	254.00	54·00	—	75
KR	Tumsar (35)	—	Rice	48 00	Tk(10·00)	60·00	21.00	16·00	—	76

VILLAGE DIRECTORY

Location Code No.	Name of village	Total area of the village (in hectares)	Total population and No of households	AMENITIES AVAILABLE [If a village does not have a particular amenity, the distance range in Km. of the nearest place where it can be availed of has been indicated in that column inside brackets.]					
				Educational	Medical	Drinking water (potable)	Post and telegraph	Market day	Communications
1	2	3	4	5	6	7	8	9	10
77	Mangarli ..	164.00	209 (35)	—(—5)	—(10+)	W,N	—(10+)	—(10+)	—(10+)
78	Mandekasa Hamesha ..	59.00	14 (2)	—(10+)	—(10+)	W	—(10+)	—(10+)	—(10+)
79	*Mandekasa* ..	59.00	*Uninhabited*—						
80	*Huttipangdi Hamesha*	58.00	*Uninhabited*—						
81	Piparya ..	274.00	893 (169)	P	—(10+)	W	—(10+)	—(10+)	—(10+)
82	*Pitesur* ..	85.00	*Uninhabited*—						
83	Sorna ..	276.00	471 (91)	P	—(5—10)	W	—(5—10)	—(5—10)	—(5—10)
84	Sonpuri ..	181.00	80 (20)	—(—5)	—(—5)	W	—(10+)	—(10+)	—(10+)
85	Gaimukh ..	179.00	275 (61)	P	—(5—10)	W,N	—(5—10)	—(5—10)	—(5—10)
86	Rampur Hamesha ..	1,684.00	473 (88)	P	—(10+)	W,N	—(10+)	—(10+)	—(10+)
87	Dawezari (Ambagad)	521.00	958 (192)	P	—(—5)	W,N	—(—5)	—(—5)	—(—5)
88	Sakali ..	715.00	1,234 (247)	P	—(5—10)	W	—(5—10)	—(5—10)	—(5—10)
89	Zanzeria ..	87.00	13 (4)	—(5—10)	—(10+)	W,N	—(10+)	—(10+)	—(10+)
90	Pachara ..	159.00	410 (85)	P	—(5—10)	W	—(5—10)	—(5—10)	—(5—10)
91	Nawegaon ..	79.00	218 (43)	P	—(5—10)	W	—(5—10)	—(5—10)	—(5—10)
92	Dawezari (Dhanegaon)	283.00	188 (37)	—(—5)	—(10+)	W,N	—(10+)	—(10+)	—(10+)
93	Rupera ..	331.00	800 (142)	P	—(—5)	W,N	—(—5)	—(5—)	—(—5)
94	Machhera ..	271.00	748 (146)	P	—(—5)	W	—(—5)	—(5—)	—(—5)
95	Wahani ..	386.00	1,069 (223)	P	—(—5)	W,R	PO	—(5—)	—(—5)
96	Pipari Chunni ..	238.00	791 (152)	P	—(5—10)	W	—(5—10)	—(5—10)	—(5—10)
97	Wangi ..	136.00	112 (23)	—(—5)	—(5—10)	W	—(5—10)	—(5—10)	—(5—10)
98	Silegaon .	491.00	1,982 (402)	P	—(—5)	W,N	—(—5)	—(—5)	—(—5)
99	Ranera ..	267.00	660 (117)	P	—(—5)	W,N	—(—5)	—(—5)	—(—5)
100	Hardoli (Sihora) ..	522.00	1,282 (264)	P,M	—(—5)	W,N	—(—5)	Thursday	BS
101	Mohagaon Khadana ..	525.00	1,196 (248)	P,M	—(5—10)	W	PO	—(5—10)	—(5—10)
102	Yerli ..	682.00	4,014 (843)	P,M	MCW,D	W,Hp	PO	—(5—10)	BS
103	Zarli ..	494.00	454 (90)	P	—(5—10)	W,N	—(5—10)	—(5—10)	—(5—10)
104	Piparya (Sakhali) ..	264.00	846 (178)	P	—(5—10)	W	—(5—10)	—(5—10)	—(5—10)
105	Mitewani ..	692.00	2,142 (401)	P,M,H	—(5—10)	W	PO	—(5—10)	BS
106	Hardoli (Ambagad) ..	429.00	1,043 (203)	P	—(5—10)	W	—(5—10)	—(5—10)	—(5—10)
107	Bapera (Ambagad) ..	378.00	801 (137)	P	—(—5)	W,N	—(—5)	—(—5)	—(—5)
108	Sihari ..	447.00	482 (90)	P	—(—5)	W,Hp	—(—5)	—(—5)	—(—5)
109	Tadgaon ..	598.00	1,011 (200)	P	—(5—10)	W,Tk	—(5—10)	—(5—10)	—(5—10)
110	Dhop ..	630.00	1,298 (257)	P,M	—(—5)	W,Tr	—(—5)	—(—5)	BS
111	Lohara (Dhop) ..	621.00	1,253 (255)	P	—(5—10)	W	—(5—10)	—(5—10)	—(5—10)
112	Lanzera ..	403.00	493 (108)	P	—(—5)	W	—(—5)	—(—5)	—(—5)
113	Bitekhari ..	286.00	49 (6)	—(—5)	—(—5)	W	—(—5)	—(—5)	—(—5)
114	Deulgaon ..	285.00	378 (80)	P	—(—5)	W	—(—5)	—(—5)	—(—5)
115	*Bothali* ..	167.00	*Uninhabtied*—						
116	Futlara .	390.00	272 (51)	—(—5)	—(—5)	W	—(—5)	—(—5)	—(—5)
117	*Nawegaon (Hivra)* ..	149.00	*Uninhabited*—						

1 BHANDARA TAHSIL

Approach to village	Nearest town and distance (in kms.)	Power supply	Staple food	LAND USE (Area under different types of land use in hectares) Forest	Irrigated (by source)	Un-irrigated	Culturable waste	Not available for cultivation	Remarks (Including any place of religious, historical or archaeological interest)	Location Code No.
11	12	13	14	15	16	17	18	19	20	1
KR	Tumsar (35)	—	Rice	23·00	Tk(3 00)	44.00	82.00	12·00	—	77
KR	Tumsar (22)	ED	Rice	0 40	W(0·81),O(5·00)	27.00	8,00	17·79	—	78
Uninhab ted										79
Uninhabited										80
KR	Tumsar (21)	ED	Rice	—	Tk(90·00)	65.00	74.00	45·00	T(1)	81
Uninhabited										82
KR	Tumsar (19)	ED, EAg	Rice	12·00	GC(62·00)	101.00	71.00	30.00	—	83
KR	Tumsar (18)	—	Rice	—	GC(22·00)	64 00	90·00	5·00	—	84
KR	Tumsar (15)	—	Rice	—	GC(10 00),Tk(22·00)	74.00	52.00	21·00	—	85
KR	Tumsar (15)	—	Rice	843·00	Tk(45·00)	100.00	628.00	68·00	—	86
KR	Tumsar (11)	ED, EAg	Rice	8 00	GC(137·00),Tk(71·00)	32.00	59.00	214·00	—	87
PR	Tumsar (9)	ED, EO	Rice	182 00	GC(156·00),Tk(61·00)	30.00	229.00	57·00	—	88
KR	Tumsar (8)	—	Rice	14.00	Tk(9·00)	—	59.00	5.00	—	89
KR	Tumsar (6)	ED, EO	Rice	—	Tk(66·00)	33.00	42.00	18·00	—	90
KR	Tumsar (16)	—	Rice	—	GC(25·00)	13.00	19.00	22·00	—	91
KR	Tumsar (9)	—	Rice	—	GC(60·00)	83.00	82.00	58·00	—	92
PR	Tumsar (10)	ED, EAg	Rice	—	GC(169·00),Tk(40·00)	19.00	27.00	76·00	N(2),M(3)	93
PR	Tumsar (15)	ED, EAg	Rice	—	GC(144·00),Tk(36·00)	22.00	25.00	44·00	—	94
PR	Tumsar (22)	ED, EAg	Rice	—	GC(167·00),W(32·00)	147.00	12.00	28·00	N(2)	95
KR	Tumsar (23)	ED, EAg	Rice	—	GC(134 00)	98.00	1.00	5·00	—	96
KR	Tumsar (21)	—	Rice	—	GC(19·00)	73.00	2.00	42·00	—	97
PR	Tumsar (14)	ED, EAg	Rice	—	GC(276 00),W(17 00), Tk(4·00)	131.00	7.00	56·00	N(2)	98
PR	Tumsar (9)	—	Rice	—	GC(167·00),Tk(16·00)	19.00	19.00	46·00	—	99
PR	Tumsar (7)	EA	Rice	—	GC(160·00),W(20·00), Tk(87 00),O(26·00)	145.00	26.00	58·00	—	100
KR	Tumsar (8)	ED, EAg	Rice	—	GC(112·00),Tk(70·00), O(7·00)	226.00	72.00	38·00	—	101
PR	Tumsar (3)	ED, EO	Rice	—	GC(265·00),Tk(63·00)	202.00	99.00	53·00	—	102
KR	Tumsar (6)	ED	Rice	—	GC(124·00),Tk(36·00)	167.00	116.00	51·00	—	103
KR	Tumsar (6)	ED, EO	Rice	—	GC(16·00),Tk(17·00)	143.00	69.00	19·00	T(1)	104
PR	Tumsar (6)	ED	Rice	—	GC(119·00),Tk(66.00)	351 00	71.00	85·00	—	105
KR	Tumsar (9)	ED	Rice	—	Tk(81·00)	211.00	80.00	57·00	T(1)	106
KR	Tumsar (12)	—	Rice	—	Tk(51·00)	207.00	98.00	22·00	—	107
KR	Tumsar (8)	—	Rice	—	Tk(32·00)	200.00	139.00	76·00	—	108
KR	Tumsar (8)	ED	Rice	—	GC(46.00),Tk(43.00)	380.00	110.00	19.00	—	109
PR	Tumsar (14)	ED,EO	Rice	—	GC(74·00),Tk(25·00)	363.00	127.00	41.00	—	110
KR	Tumsar (18)	ED	Rice	—	GC(277·00)	155.00	143.00	46.00	—	111
PR	Tumsar (17)	—	Rice	16.00	GC(34·00)	216.00	98.00	39.00	—	112
KR	Tumsar (18)	ED	Rice, Wheat	—	W(2·00),Tk(108·00), O(4 00)	87.00	34.00	51.00	—	113
KR	Tumsar (8)	—	Rice, Wheat	2.00	W(1·00),Tk(95·00)	53.00	48.00	86.00	—	114
Uninhabited										115
KR	Tumsar (8)	—	Rice, Wheat	11.00	Tk (72.00)	212.00	21.00	74.00	—	116
Uninhabited										117

VILLAGE DIRECTORY

Location Code No.	Name of village	Total area of the village (in hectares)	Total population and No. of households	AMENITIES AVAILABLE [If a village does not have a particular amenity, the distance range in Km. of the nearest place where it can be availed of has been indicated in that column inside brackets]					
				Educational	Medical	Drinking water (potable)	Post and telegraph	Market day	Communications
1	2	3	4	5	6	7	8	9	10
118	Hivra ..	574.00	1,181 (224)	P	—(—5)	W	—(—5)	—(—5)	BS
119	Bacchera ..	319.00	378 (74)	P	—(—5)	W,N	—(—5)	—(—5)	BS
120	Kandri ..	1,151.00	4,449 (909)	P,M,H	—(—5)	W,N	PO	Saturday	BS
121	Jamb ..	1,127.00	3,016 (636)	P,M,H	D	T,W	PO	Monday	BS
122	Salai Kh ..	1,003,00	1,585 (335)	P,M	—(—5)	W	PO	Sunday	BS
123	Usarra ..	495 00	1,485 (317)	P,M	D	W,Hp	—(—5)	Monday	BS
124	Takala ..	405.00	725 (146)	P	D	W	—(—5)	—(—5)	—(—5)
125	Hingana ..	512.00	1,050 (194)	P	—(—5)	W	—(—5)	—(—5)	—(—5)
126	Mehgaon ..	437.00	937 (200)	P	—(—5)	W	—(—5)	—(—5)	BS
127	Dongarla ..	409.00	1,226 (255)	P	—(—5)	W,N	—(—5)	—(—5)	BS
128	Khairlanji (Dongarla) ..	278.00	489 (91)	P	—(5—10)	W	—(—5)	—(—5)	BS
129	Sitepar (Khairlanji) ..	418 00	459 (88)	P	—(—5)	W,C	—(—5)	—(—5)	—(—5)
130	Karkapur ..	376.00	1,034 (190)	P	—(—5)	W	—(—5)	—(—5)	—(—5)
131	Rengepar (Panjara) ..	254.00	634 (123)	P	—(5—10)	W,R	—(5—10)	—(5—10)	—(5—10)
132	Paraswada (Sihora) ..	443.00	933 (199)	P,M	—(—5)	W,C	—(—5)	—(—5)	—(—5)
133	Mandwi (Thabale) ..	332.00	746 (154)	P	—(5—10)	W,R	—(5—10)	—(5—10)	—(5—10)
134	Panjara (Rengepar) ..	243.00	281 (46)	P	—(5—10)	W,R	—(5—10)	—(5—10)	—(5—10)
135	Tamaswadi (Umarwada) ..	377.00	1,264 (230)	P	—(5—10)	W	PO	—(5—10)	—(5—10)
136	Umarwada ..	406.00	1,656 (305)	P,M	—(5—10)	W	PO	—(5—10)	—(5—10)
137	Nawargaon (Tumsar) ..	222.00	710 (158)	P	—(—5)	W	—(—5)	—(—5)	—(—5)
138	Bori ..	181.00	1,445 (261)	P	—(—5)	W	—(—5)	—(—5)	—(—5)
139	Koshti ..	338.00	582 (111)	P	—(—5)	W	—(—5)	—(—5)	—(—5)
140	Bamhni (Tumsar) ..	377.00	1,306 (248)	P,M	—(—5)	W	—(—5)	—(—5)	—(—5)
141	Siwani ..	239.00	371 (70)	P	—(—5)	W	—(—5)	—(—5)	—(—5)
142	*Tumsar Rural* ..	1,543.00	*Uninhabited—*						
143	Tamaswadi (Tudka) ..	278.00	399 (76)	—(—5)	—(—5)	W,Tk	—(—5)	—(—5)	—(—5)
144	Mangli (Tudka) ..	257.00	1,123 (213)	P	—(—5)	W	—(—5)	—(—5)	—(—5)
145	Hasara ..	462·00	1,772 (361)	P	—(—5)	W	—(—5)	—(—5)	—(—5)
146	Kate Bamhni ..	454·00	674 (142)	P	—(—5)	W,Hp,N	—(—5)	—(—5)	BS
147	Khapa (Tumsar) ..	514·00	1,574 (304)	P, M	—(—5)	W,Hp,Tk	PO	—(—5)	BS
148	Vihirgaon ..	305·00	622 (111)	P	—(—5)	W,Tk	—(—5)	—(—5)	—(—5)
149	Salai Bk ..	674·00	1,554 (294)	P, M	—(—5)	W	—(—5)	—(—5)	—(—5)
150	Tanga ..	559·00	897 (169)	P	—(—5)	W	—(—5)	—(—5)	—(—5)
151	Paldongari ..	458·00	579 (115)	P	—(—5)	W,Tk	—(—5)	—(—5)	—(—5)
152	Andhalgaon ..	348·00	6,671 (1,271)	P,M,H, PUC	MCW,PHC, D,RP (4)	W	PO,Phone	Wednesday	BS
153	Nerla (Andhalgaon) ..	405·00	36 (8)	—(—5)	—(—5)	W	—(—5)	—(—5)	—(—5)

Approach to village	Nearest town and distance (in kms.)	Power supply	Staple food	LAND USE (Area under different types of land use in hectares) Forest	Irrigated (by source)	Un-irrigated	Cultura-ble waste	Not available for cultiva-tion	Remarks (Including any place of religi-ous, historical or archaeolo-gical interest)	Loca-tion Code No.
11	12	13	14	15	16	17	18	19	20	1
PR	Tumsar (31)	EA	Rice, Wheat	9.00	W(6.00),Tk(61.00), O(6.00)	268.00	63.00	161.00	N(3)	118
PR	Tumsar (31)	EA	Rice, Wheat	—	W(1.00),Tk(31.00)	180.00	13.00	94.00	N(1)	119
PR	Tumsar (19)	EA	Rice, Wheat	—	W(5.00),Tk(48 00)	885.00	79.00	134.00	N(15),M(2),C(1)	120
PR	Tumsar (16)	EA	Rice, Wheat	—	W(72.00).Tk(206.00), O(9.00)	634.00	69.00	137.00	N(50),M(5), C(1),T(2)	121
PR	Tumsar (12)	ED	Rice	—	Tk(84.00)	519.00	384.00	16.00	—	122
PR	Tumsar (10)	ED	Rice	—	WE(6.00),Tk(55.00)	331.00	63.00	40.00	—	123
KR	Tumsar (6)	ED	Rice	—	Tk(28.00)	304.00	42.00	31.00	—	124
KR	Tumsar (5)	ED	Rice	—	GC(33.00),Tk(65.00)	304.00	89.00	21.00	—	125
PR	Tumsar (3)	ED	Rice	—	GC(123.00),Tk(30.00)	215.00	15.00	54.00	—	126
PR	Tumsar (4)	ED,EAg	Rice	—	W(5.00),Tk(20.00), O(5.00)	144.00	139.00	96.00	—	127
PR	Tumsar (8)	ED,EAg	Rice	—	GC(62.00),W(1.00), Tk(19.00)	76.00	48.00	72.00	—	128
KR	Tumsar (8)	ED EAg	Rice	—	GC(40.00),W(4.00), Tk(5.00)	183.00	135.00	51.00	—	129
KR	Tumsar (9)	ED,EAg	Rice	—	GC(62.00),W(40.00), Tk(10.00),O(12.00)	172.00	13.00	67.00	—	130
KR	Tumsar (11)	ED,EAg	Rice	—	GC(20.00) W(3.00), Tk(2.00),O(1.00)	113.00	17.00	98.00	—	131
KR	Tumsar (17)	ED.EAg	Rice	—	GC(42.00),W(42.00), Tk(6.00),O(9.00)	324.00	9.00	11.00	—	132
KR	Tumsar (22)	ED,EO	Rice	23,00	—	257.00	16.00	36.00	—	133
KR	Tumsar (11)	ED,EAg	Rice	—	GC(10.00),W(11.00), Tk(5.00,)O(2.00)	111.00	14.00	96.00	—	134
KR	Tumsar (6)	ED,EAg	Rice	—	W(56.00),Tk(24.00), O(26.00)	126.00	54.00	91.00	—	135
KR	Tumsar (6)	ED,EAg	Rice	—	W(39.00),Tk(24.00)	205.00	13.00	125.00	—	136
KR	Tumsar (8)	ED,EAg	Rice	—	W(12.00),Tk(4.00), O(2.00)	125.00	53.00	26.00	—	137
KR	Tumsar (3)	ED,EAg	Rice	—	W(65 00),O(3.00)	81.00	9.00	23.00	—	138
KR	Tumsar (3)	ED,EAg	Rice	—	W(26.00),O(10.00)	165.00	19.00	118.00	—	139
KR	Tumsar (4)	ED,EAg	Rice	—	W(18.00),O(4.00)	260.00	29.00	66.00	—	140
KR	Tumsar (3)	—	Rice	—	W(10.00),O(5.00)	194.00	14.00	16.00	—	141
Uninhabited										142
PR	Tumsar (5)	ED,EO	Rice	—	Tk(21.00)	209.00	47.00	1.00	—	143
PR	Tumsar (3)	ED,EO	Rice	—	GC(24.00)	194.00	37.00	2.00	—	144
PR	Tumsar (3)	ED	Rice	—	Tk(45.00)	323·00	46·00	48·00	—	145
PR	Tumsar (9)	ED,EO	Rice	—	—	402·00	30·00	22·00	—	146
PR	Tumsar (4)	ED,EO	Rice	—	Tk (15.00)	441·00	28·00	30·00	—	147
KR	Tumsar (7)	ED,EO	Rice	—	—	255·00	21·00	29·00	—	148
PR	Tumsar (9)	ED,EO	Rice	—	Tk(30.00)	538·00	72·00	34·00	—	149
KR	Tumsar (12)	ED	Rice	—	GC(99.00),Tk(43.00)	328·00	71·00	18.00	—	150
PR	Tumsar (12)	ED,EO	Rice	—	Tk(36.00)	320·00	45·00	57·00	—	151
PR	Tumsar (16)	ED	Rice, Wheat	—	GC(14.00),WE(4.00)	276·00	8·00	46·00	N (100), M (1) PS (1)	152
KR	Tumsar (14)	—	Rice, Wheat	—	GC(105.00)	252·00	18·00	30·00	—	153

VILLAGE DIRECTORY

Location Code No.	Name of village	Total area of the village (in hectares)	Total population and No. of households	AMENITIES AVAILABLE [If a village dose not have a particular amenity, the distance range in Km. of the nearest place where it can be availed of has been indicated in that column inside brackets.]					
				Educational	Medical	Drinking water (potable)	Post and telegraph	Market day	Communications
1	2	3	4	5	6	7	8	9	10
154	Malida ..	249·00	547 (99)	P	—(—5)	W,N	—(—5)	—(—5)	—(—5)
155	Chicholi (Andhalgaon) ..	330·00	737 (144)	P	—(—5)	W	—(—5)	—(—5)	BS
156	Sakarla ..	367·00	703 (132)	P	—(—5)	W	—(—5)	—(—5)	BS
157	Khairlanji (Jamb) ..	373·00	566 (111)	P	—(—5)	W	—(—5)	—(—5)	—(—5)
158	Bondri ..	287·00	328 (65)	P	—(—5)	W,Tk	—(—5)	—(—5)	—(—5)
159	Panjara (Gramdan) ..	306·00	93 (18)	—(—5)	—(—5)	W,Tk	—(—5)	—(—5)	—(—5)
160	Ghorpad ..	384·00	300 (52)	P	—(—5)	W	—(—5)	—(—5)	—(—5)
161	Dhusala ..	701·00	1,148 (214)	P, M	—(—5)	W,Tk,N	—(—5)	—(—5)	—(—5)
162	Nawegaon (Khairlangi)	360·00	541 (104)	P	—(—5)	W,Tk	—(—5)	—(—5)	—(—5)
163	Kati ..	554·00	501 (91)	P	—(—10)	W	—(5—10)	—(5—10)	—(5—10)
164	Siwani ..	648·00	775 (156)	P	—(—5)	W,Tk	—(—5)	—(—5)	—(—5)
165	Akola ..	320·00	798 (135)	P	D,RP	W,C	—(—5)	—(—5)	—(—5)
166	Pimpalgoan (Khamari)	286·00	672 (134)	P	—(—5)	W	—(—5)	—(—5)	—(—5)
167	Dongargaon (Mohali) ..	1,218·00	2,253 (446)	P, M	—(—5)	W,Hp,Tk	PO	—(—5)	BS
168	Dharmapuri ..	258·00	152 (24)	—(—5)	—(—5)	W	—(—5)	—(—5)	—(—5)
169	Bhikarkheda ..	278·00	611 (111)	P	—(—5)	W,Tk,N	—(—5)	—(—5)	—(—5)
170	Kharbi (Mohali) ..	650·00	1,327 (232)	P	—(—5)	W,N	—(—5)	—(—5)	BS
171	Panjara (Mandhal) ..	429·00	514 (95)	P	—(—5)	W	—(—5)	—(—5)	—(—5)
172	Paraswada (Devhadi) .	524·00	1,041 (191)	P	—(—5)	W,N	—(—5)	—(—5)	—(—5)
173	Tudka ..	460·00	909 (173)	P	—(—5)	W	—(—5)	—(—5)	—(—5)
174	Dewhadi ..	561·00	4,174 (795)	P, M, H	D	T,W	PO,Phone	Sunday	BS,RS
175	Madagi (Dewhadi) ..	384·00	2,026 (494)	P. M	—(—5)	W,R	PO	—(—5)	—(—5)
176	Dewhada Kh ..	351·00	1,288 (279)	P	—(—5)	W	—(—5)	—(—5)	—(—5)
177	Dewhada Bk ..	754·00	583 (129)	P	—(—5)	W	—(—5)	—(—5)	BS
178	Jambhalapani ..	180·00	66 (8)	—(—5)	—(—5)	W	—(—5)	—(—5)	—(—5)
179	Chargaon ..	399·00	692 (135)	P	—(—5)	W,R	—(—5)	—(—5)	—(—5)
180	Sukali ..	692·00	1,593 (267)	P	—(—5)	W	—(—5)	—(—5)	—(—5)
181	Mandhal ..	801·00	1,690 (331)	P,M	—(—5)	W	—(—5)	—(—5)	—(—5)
182	Kushari ..	888·00	1,683 (312)	P	—(—5)	W,Tk	—(—5)	—(—5)	—(—5)
183	Wadegaon (Mohadi) ..	407·00	1,350 (222)	P	RP(3)	T,W,N	PO	Thursday	BS
184	Kalamna ..	234·00	372 (76)	—(—5)	—(—5)	T,W	—(—5)	Thursday	BS
185	Morgaon ..	412·00	301 (56)	P	—(—5)	W	—(—5)	—(—5)	—(—5)
186	Mahalgaon (Margaon) ..	175·00	525 (103)	P	—(—5)	W	—(—5)	—(—5)	—(—5)
187	Kanhadgaon (Dongargaon) ..	911·00	1,026 (208)	P, M, H	RP	W,N	PO	Monday	—(5—10)
188	Sirsoli ..	337·00	702 (136)	P	—(—5)	W	—(—5)	—(—5)	—(—5)
189	Wadegaon (Kanhalgaon) ..	507·00	1,077 (213)	P	—(—5)	W	—(—5)	—(—5)	—(—5)

1 BHANDARA TAHSIL

Approach to village	Nearest town and distance (in kms.)	Power supply	Staple food	LAND USE (Area under different types of land use in hectares)					Remarks (Including any place of religious, historical or archaeological interest)	Location Code No.
				forest	Irrigated (by source)	Un-irrigated	Culturable waste	Not available for cultivation		
11	12	13	14	15	16	17	18	19	20	1
KR	Tumsar (15)	EAg	Rice, Wheat	—	WE(6·00),Tk(2·00)	209·00	9·00	23·00	—	154
PR	Tumsar (17)	EA	Rice, Wheat	—	WE(·00),Tk(30·00)	252·00	28·00	15·00	—	155
PR	Tumsar (16)	EA	Rice, Wheat	—	WE(4·00),Tk(40·00)	240·00	59·00	24·00	—	156
KR	Tumsar (17)	ED	Rice, Wheat	—	Tk(6·00)	249·00	69·00	49·00	N(1)	157
KR	Tumsar (20)	—	Rice, Wheat	—	—	219·00	20·00	48·00	—	158
PR	Tumsar (20)	—	Rice, Wheat	—	Tk(16·00)	239·00	27·00	24·00	N(1)	159
KR	Tumsar (21)	—	Rice, Wheat	—	—	224·00	50·00	110·00	—	160
KR	Tumsar (26)	ED,EAg	Rice, Wheat	—	—	578·00	48·00	75·00	—	161
KR	Tumsar (19)	ED,EAg	Rice, Wheat	—	WE(1·00),Tk(18·00)	250·00	47·00	44·00	—	162
KR	Tumsar (27)	—	Rice, Wheat	—	W(2·00),Tk(18·00)	267·00	245·00	22·00	—	163
KR	Tumsar (18)	EA	Rice, Wheat	—	WE(3·00),Tk(85·00)	400·00	114·00	46·00	—	164
KR	Tumsar (17)	EA	Rice, Wheat	—	GC(16·00),WE(32·00), Tk(13·00),O(1·00)	203·00	28·00	27·00	N(1)	165
KR	Tumsar (18)	ED,EAg	Rice, Wheat	—	W(67·00),R(5·00)	171·00	10·00	33·00	—	166
PR	Tumsar (14)	EA	Rice, Wheat	—	GC(280·00),WE(1·00), Tk(110·00) O(20·00)	641·00	50·00	116·00	N(10),M(1)	167
PR	Tumsar (9)	ED,EAg	Rice, Wheat	—	Tk(9·00),O(20·00)	201·00	—	28·00	—	168
KR	Tumsar (15)	ED,EO	Rice	—	WE(5·00),Tk(13·00)	180·00	60·00	20·00	—	169
PR	Tumsar (21)	EA	Rice, Wheat	—	Tk(71·00),O(17·00)	381·00	78·00	103·00	N(1)	170
PR	Tumsar (9)	—	Rice	—	W(7·00)	257·00	139.00	26·00	—	171
KR	Tumsar (8)	ED,EO	Rice	—	GC(30·00),Tk(16·00)	378·00	99·00	1·00	—	172
PR	Tumsar (4)	ED,EO	Rice	—	Tk(29·00)	339·00	91·00	1·00	—	173
PR	Tumsar (4)	ED,EO	Rice	—	GC(13·00),Tk(11·00)	467·00	69·00	1·00	—	174
KR	Tumsar (7)	ED,EAg	Rice	—	W(6·00),O(57·00)	137·00	84·00	100·00	—	175
PR	Tumsar (0)	ED,EAg	Rice	—	GC(7·00),WE(12·00), Tk(50·00)	123·00	53·00	106·00	—	176
PR	Tumsar (11)	ED,EAg	Rice	—	GC(15·00),W(19·00) Tk(105·00)	196·00	310·00	109·00	—	177
KR	Tumsar (15)	—	Rice	59·00	Tk(19·00)	66·00	30·00	6·00	—	178
PR	Tumsar (7)	ED,EAg	Rice	—	W(7·00),Tk(1·00)	265·00	60·00	66·00	—	179
KR	Tumsar (10)	ED,EAg	Rice	—	W(28·00)	471·00	97·00	96·00	—	180
KR	Tumsar (7)	ED,EAg	Rice	—	W(4·00)	567·00	103·00	127·00	—	181
KR	Tumsar (12)	ED,EAg	Rice, Wheat	—	Tk(50·00)	725·00	83·00	30·00	—	182
PR	Tumsar (17)	EA	Rice, Wheat	—	WE(17·00),Tk(7·00), O(54·00)	234·00	59·00	36·00	N(13),M(1)	183
PR	Tumsar (12)	EA	Rice, Wheat	—	WE(23·00),O(73·00)	80·00	26·00	32·00	N(2),C(1), T(1),PS(1)	184
KR	Tumsar (13)	EA	Rice, Wheat	—	WE(2·00),Tk(13·00), O(12·00)	289·00	60·00	36·00	—	185
KR	Tumsar (12)	EA	Rice, Wheat	—	WE(12·00),Tk(10·00), O(33·00)	92·00	15·00	13·00	—	186
KR	Tumsar (16)	EA	Rice, Wheat	—	WE(9·00).Tk(39·00), O(55·00)	690·00	53·00	65 00	N(2),M(1)	187
KR	Tumsar (14)	EA	Rice, Wheat	—	WE(21.00),Tk(33·00), O(4·00)	214·00	34·00	31·00	N(7)	188
KR	Tumsar (19)	EA	Rice, Wheat	—	W(1·00),WE(13·00), Tk(40·00)	273·00	78·00	102·00	N(10)	189

VILLAGE DIRECTORY

Location Code No.	Name of village	Total area of the village (in hectares)	Total population and No. of Households	AMENITIES AVAILABLE [If a village does not have a particular amenity, the distance range in Km. of the nearest place where it can be availed of has been indicated in that column inside brackets.]					
				Educational	Medical	Drinking water (potable)	Post and telegraph	Market day	Communications
1	2	3	4	5	6	7	8	9	10
190	Hardoli ..	711·00	1,068 (208)	P	D	W	PO	—(5—10)	—(5—10)
191	Salebardi (Pandharabodi) ..	418·00	524 (96)	P	—(5—10)	W	—(5—10)	—(5—10)	—(5—10)
192	Pandharabodi (Salebardi) ..	462·00	611 (106)	P	—(5—10)	W,Tk	—(5—10)	—(5—10)	—(5—10)
193	Sitepar (Pandharabodi) ..	318·00	457 (85)	P	—(—5)	W,Tk	—(—5)	—(—5)	—(—5)
194	Chorkhamari ..	360·00	388 (71)	P	—(—5)	W	—(—5)	—(—5)	—(—5)
195	Khamari Bk ..	237·00	1,745 (322)	P,M,H	—(—5)	W,R	—(—5)	—(—5)	—(—5)
196	Khutsawari ..	406·00	899 (174)	P	—(—5)	W,Tk	—(—5)	—(5—10)	—(5—10)
197	Mandeshwar ..	291·00	1,286 (247)	P,M	—(5—10)	W,R	—(—5)	—(—5)	—(—5)
198	*Boteshwar* ..	156·00	*Uninhabited*—						
199	Chichkheda (Pardi) ..	352·00	496 (74)	P	—(—5)	W	—(—5)	—(—5)	—(—5)
200	Pardi ..	477·00	1,084 (190)	P	—(—5)	W	—(—5)	—(—5)	—(—5)
201	Khodgaon ..	183·00	5 (2)	—(—5)	—(—5)	W,R	—(—5)	—(—5)	—(—5)
202	Dahegaon ..	317·00	743 (141)	P	—(—5)	W	—(—5)	—(—5)	BS
203	Yeklara ..	451·00	15 (4)	—(—5)	—(—5)	W	—(—5)	—(—5)	—(—5)
204	Roha ..	1,216·00	1,784 (376)	P,M	RP	W	—(—5)	—(—5)	—(5—10)
205	Dhorwada ..	363·00	727 (134)	P	—(5—10)	W	—(—5)	—(5—10)	—(5—10)
206	Mundhari Kh ..	262·00	1,291 (256)	P	—(—5)	W,N	—(—5)	—(—5)	—(—5)
207	Nilaj Kh ..	286.00	822 (148)	P	—(—5)	W	—(—5)	—(5—10)	—(—5)
208	Nilaj Bk ..	333·00	1,377 (271)	P,M	—(—5)	W,Tk	—(—5)	—(—5)	BS
209	Mohagaon (Nilaj) ..	321·00	476 (90)	P	—(—5)	W,Tk	—(—5)	—(—5)	BS
210	Nawegaon Bk ..	334·00	900 (182)	P	—(—5)	W,Tk	PO	—(5—10)	—(—5)
211	*Usaripar* ..	183·00	*Uninhabited*—						
212	Dawadipar Kardi ..	191·00	200 (36)	—(—5)	—(—5)	W,N	—(—5)	—(—5)	—(—5)
213	Kardi ..	1,176·00	5,429 (1081)	P,M,H PUC	D, RP(2)	W,C	PO	—(5—10)	BS
214	Kisanpur ..	268·00	269 (53)	P	—(—5)	W,Tk	—(5—10)	—(—5)	—(—5)
215	Lendezari (Jambhora) ..	256 00	40 (11)	—(—5)	—(5—10)	W,L	—(—5)	—(—5)	—(5—10)
216	Jambhora ..	446·00	2,628 (512)	P,M	—(—5)	W,C	—(—5)	—(—5)	—(—5)
217	Bori ..	177·00	455 (91)	P	—(—5)	W	—(—5)	—(—5)	—(—5)
218	Panjara (Bori) ..	189 00	728 (146)	P	—(—5)	W,N	—(—5)	—(—5)	—(—5)
219	Kanhalgaon (Khadki) ..	320·00	749 (135)	P	—(—5)	W	—(—5)	—(—5)	—(—5)
220	Mundhari Bk ..	456·00	4,004 (830)	P,M,H	MCW,D, FPC	W	PO	Tuesday	BS
221	Ghat Kuroda ..	330·00	282 (49)	—(—5)	—(5—10)	W,Tk	—(—5)	—(—5)	—(—5)
222	Betala ..	1,257·00	2,196 (448)	P,M,H	—(5—10)	W,Tk,R	PO	Friday	BS
223	Khairi ..	348 00	787 (151)	P	—(—5)	W,R	—(—5)	—(5—10)	—(—5)
224	Rohna ..	890 00	1,585 (300)	P	—(—5)	W,N	—(—5)	—(—5)	—(—5)
225	Indurkha ..	399·00	781 (147)	P	—(—5)	W	—(—5)	—(—5)	—(—5)
226	Panjara (Bothali) ..	274·00	536 (99)	P	—(—5)	W,N	—(—5)	—(—5)	—(—5)

1 BHANDARA TAHSIL

Approach to village	Nearest town and distance (in kms.)	Power supply	Staple food	LAND USE (Area under different types of land use in hectares) Forest	Irrigated (by source)	Un-irrigated	Culturable waste	Not available for cultivation	Remarks (Including any place of religious, historical or archaeological interest)	Location Code No.
11	12	13	14	15	16	17	18	19	20	1
KR	Tumsar (18)	EA	Rice, Wheat	—	WE(12·00),Tk(55·00)	506·00	97·00	41·00	N(6)	190
KR	Tumsar (21)	—	Rice, Wheat	—	Tk(27·00)	264·00	114.00	13·00	—	191
KR	Tumsar (20)	—	Rice, Wheat	—	W(5·00),Tk(50·00)	283·00	86 00	38 00	—	192
KR	Bhandara (19)	EA	Rice, Wheat	—	WE(14·00),Tk(45·00) O(4·00)	179·00	65·00	11·00	N(9)	193
KR	Bhandara (18)	EA	Rice, Wheat	—	W(21·00),Tk(50·00)	144·00	30·00	115·00	—	194
KR	Bhandara (17)	EA	Rice, Wheat	—	W(73·00),Tk(41·00)	82·00	5·00	36·00	N(2)	195
KR	Bhandara (17)	EA	Rice, Wheat	—	W(46·00),Tk(50·00)	269·00	10·00	31·00	N(1)	196
PR	Tumsar (15)	EA	Rice, Wheat	—	W(3·00),WE(16·00), Tk(12·00),R(1·00)	176·00	27·00	56·00	—	197
Uninhabited										198
KR	Tumsar (14)	EAg	Rice, Wheat	—	WE(2·00),Tk(4·00)	270·00	52·00	24·00	—	199
PR	Tumsar (13)	EA	Rice, Wheat	—	WE(12·00),Tk(3·00)	353·00	63·00	46·00	—	200
KR	Tumsar (14)	ED,EAg	Rice, Wheat	—	WE(4·00),Tk(2·00)	115·00	20·00	42·00	—	201
PR	Tumsar (14)	EA	Rice, Wheat	—	WE(40·00),O(7·00)	208·00	34·00	28·00	—	202
KR	Tumsar (12)	EA	Rice, Wheat	—	WE(23·00),O(73·00)	297·00	26·00	32 00	C(1),T(1)	203
KR	Tumsar (10)	EA	Rice, Wheat	—	WE(16·00),Tk(23·00)	971·00	150·00	56·00	—	204
KR	Tumsar (8)	ED,EAg	Rice	—	Tk(43·00)	173·00	23·00	124·00	—	205
KR	Tumsar (20)	ED,EAg	Rice	—	W(34·00)	145·00	17·00	66·00	—	206
KR	Tumsar (16)	ED,EAg	Rice	—	W(18·00)	199·00	24·00	45·00	—	207
PR	Tumsar (14)	ED,EAg	Rice	—	GC(48·00),W(14·00), Tk(33·00)	142·00	15·00	81·00	—	208
PR	Tumsar (14)	ED,EAg	Rice	—	GC(75·00),Tk(31·00)	101·00	96·00	18·00	—	209
KR	Tumsar (15)	ED,EAg	Rice	—	Tk(56·00)	168·00	83·00	27·00	M(1)	210
Uninhabited										211
KR	Tumsar (18)	—	Rice	—	GC(58·00),Tk(20·00)	54·00	49·00	10 00	—	212
PR	Tumsar (18)	EA	Rice	—	GC(463·00),W(5·00) Tk(290·00)	183·00	101·00	134·00	—	213
KR	Tumsar (21)	—	Rice	84·00	GC(72·00),Tk(12·00)	65·00	16·00	19.00	—	214
KR	Tumsar (23)	—	Rice	18·00	Tk(75·00)	39·00	44·00	80·00	—	215
KR	Tumsar (22)	ED	Rice	—	GC(3.00),W(1·00), Tk(330·00)	36·00	7·00	69·00	N (2) T (1)	216
KR	Tumsar (20)	ED	Rice	—	GC(14·00),Tk(87·00)	59·00	3·00	14·00	—	217
KR	Tumsar (21)	ED. EAg	Rice	—	GC(72·00),Tk(5·00)	85·00	2·00	25·00	—	218
KR	Tumsar (28)	ED, EAg	Rice	—	W(39·00),O(10·00)	145·00	30·00	96·00	—	219
PR	Tumsar (22)	EA	Rice	—	W(97·00),O(5·00)	263·00	9·00	82·00	N(2),M(2),T(1)	220
KR	Tumsar (13)	—	Rice, Wheat	—	WE(1·00),Tk(7·00), O(1·00)	140·00	25·00	156·00	—	221
KR	Tumsar (14)	—	Rice, Wheat	—	WE(26·00),Tk(6·00), O(4·00)	898·00	36·00	287·00	N(6)	222
KR	Bhandara (12)	EA	Rice, Wheat	—	WE(10·00)	266·00	22·00	50·00	—	223
PR	Tumsar (10)	ED	Rice, Wheat	—	WE(20·00),O(2·00)	688·00	90·00	90·00	—	224
PR	Bhandara (9)	EA	Rice, Wheat	—	WE(29 00)	310·00	25·00	35·00	—	225
KR	Bhandara (13)	EAg	Rice, Wheat	—	—	180·00	25·00	69·00	—	226

VILLAGE DIRECTORY

Location Code No.	Name of village	Total area of the village (in hectares)	Total population and No. of households	AMENITIES AVAILABLE [If a village does not have a particular amenity, the distance range in Km. of the nearest place where it can be availed of has been indicated in that column inside brackets]					
				Educational	Medical	Drinking water (potable)	Post and telegraqh	Market day	Communications
1	2	3	4	5	6	7	8	9	10
227	Bothali (Panjara) ..	291·00	591 (110)	P	—(—5)	W,R	—(—5)	—(—5)	BS
228	Mohagaon (Devi)	957·00	1,967 (373)	P,M	—(—5)	W Hp,R	PO	—(—5)	BS
229	Dokepar ..	285·00	3 (2)	—(10+)	—(10+)	Tk,C	—(10+)	—(10+)	—(10+)
230	Ekalari ..	423·00	1,035 (199)	P	—(—5)	W	—(—5)	—(—5)	—(—5)
231	Pachgaon	794·00	1,617 (286)	P,M	—(—5)	W	—(—5)	—(—5)	—(—5)
232	Neri ..	952·00	1,578 (301)	P,M	—(5—10)	T,W,Tk,N	PO	—(5—10)	—(5—10)
233	Bhosa ..	289·00	187 (35)	—(—5)	—(—5)	W	—(—5)	—(—5)	—(5—10)
234	Takali (Bhosa) ..	272·00	395 (71)	P	—(—5)	W	—(—5)	—(—5)	—(10+)
235	Pahuni ..	448·00	886 (176)	P	—(10+)	W	—(—5)	—(—5)	BS
236	Hattidohi	348·00	741 (134)	P	—(10+)	W	—(10+)	—(10+)	—(5—10)
237	*Rohna* ..	259·00	*Uninhabited*—						
238	Mehuni ..	219·00	24 (13)	—(10+)	—(10+)	W	—(10+)	—(10+)	—(10+)
239	Satona ..	386·00	1,539 (326)	P,M	—(10+)	W,Tk,N	—(5—10)	—(5—10)	BS
240	Bidsitepar ..	362·00	743 (165)	P	—(—5)	W	—(—5)	—(—5)	—(—5)
241	*Khairlanji* ..	114·00	*Uninhabited*—						
242	Sonuli ..	141·00	622 (117)	P	—(—5)	W	—(—5)	—(—5)	—(—5)
243	*Sawargaon* ..	52·00	*Uninhabited*—						
244	Dabha ..	233·00	1,074 (191)	P,M	—(5—10)	W	—(5—10)	—(5—10)	BS
245	Laweshwar ..	398·00	703 (129)	P	—(—5)	W	—(—5)	—(—5)	—(—5)
246	Kothurna ..	491·00	1,446 (264)	P,M,H	MCW,D	W	PO	Monday	—(—5)
247	Belgaon (Mandavi) ..	219·00	476 (92)	—(—5)	—(—5)	W,R	—(5—10)	—(10+)	—(—5)
248	Mandwi (Kitadi) ..	468·00	1,373 (288)	P,M	—(—5)	W,R	—(5—10)	—(10+)	BS
249	Kitadi (Mandawi) ..	58·00	82 (15)	—(—5)	—(—5)	W	—(5—10)	—(10+)	—(—5)
250	Dhiwarwada ..	639·00	1,132 (217)	P	—(—5)	W,R,N	—(—5)	—(—5)	—(—5)
251	Dongardeo ..	301 00	306 (70)	P	—(5—10)	W	—(10+)	—(10+)	—(5—10)
252	Bonde ..	349·00	178 (30)	—(—5)	—(—5)	W,Tk	—(—5)	—(—5)	—(5—10)
253	Khadki ..	316·00	1,314 (274)	P	—(5—10)	W,N	—(5—10)	Friday	BS
254	Borgaon (Mundhari)	280·00	742 (148)	P	—(5—10)	W	—(5—10)	—(5—10)	—(5—10)
255	Palora (Jambhora) ..	585·00	2,306 (478)	P,M,H	—(—5)	W,Tk	PO	Saturday	BS
256	Kesalwada (Jambhora)	564·00	640 (132)	P	—(5—10)	W	—(—5)	—(—5)	—(—5)
257	Yelkazari ..	295 00	50 (11)	—(10+)	—(10+)	W	—(10+)	—(10+)	—(10+)
258	*Sonkund* ..	208 00	*Uninhabited*—						
259	Koka ..	541·00	1,740 (349)	P,M,H	D	W,Tk,C	PO	—(5—10)	BS
260	Nawegaon (Koka) ..	262·00	200 (40)	P	—(—5)	W	—(—5)	—(5—10)	—(—5)
261	Sitepar (Mathora) ..	241·00	296 (62)	—(—5)	—(—5)	W	—(—5)	—(10+)	—(5—10)
262	*Wadipar* ..	222·00	*Uninhabited*—						
263	Mandangaon ..	245·00	487 (99)	P	—(—5)	W	—(—5)	—(10+)	—(—5)
264	*Wadegaon (Khamari)*	192·00	*Uninhabited*—						
265	Khamari (Takali) .	350 00	2,069 (414)	P,M,H	D	W,R	—(—5)	—(10+)	BS

Approach to village	Nearest town and distance (in kms)	Power supply	Staple food	LAND USE (Area under different types of land use in hectares) Forest	Irrigated (by source)	Un-irrigated	Culturable waste	Not available for cultivation	Remarks (Including any place of religious, historical or archaeological interest)	Location Code No.
11	12	13	14	15	16	17	18	19	20	1
PR	Bhandara (14)	EA	Rice, Wheat	—	WE(26 00),Tk(4·00), O(2 00)	196·00	19·00	44·00	T(1)	227
PR	Bhandara (16)	EA	Rice, Wheat	—	GC(204·00),WE(46·00), Tk(12·00),O(9 00)	490·00	77·00	119·00	—	228
KR	Bhandara (17)	—	Rice, Wheat	—	R(85·00),O(14 00)	74·00	88·00	24·00	—	229
PR	Bhandara (10)	EA	Rice, Wheat	—	GC(42·00)	267·00	73·00	41·00	M(2)	230
PR	Bhandara (11)	EA	Rice, Wheat	—	Tk(51·00)	531·00	121·00	91·00	—	231
PR	Bhandara (14)	EA	Rice, Wheat	—	GC(153 00),W(2 00) Tk(16 00),O(2·00)	527·00	179·00	73·00	N(2)	232
KR	Bhandara (16)	—	Rice, Wheat	—	GC(35·00),W(1 00)	229·00	10 00	14·00	—	233
KR	Bhandara (17)	—	Rice, Wheat	—	GC(51·00),W(1 00)	192·00	8·00	20·00	—	234
PR	Bhandara (17)	—	Rice, Wheat	—	GC(90 00),Tk(8·00)	165·00	143·00	42·00	N(1),T(1)	235
KR	Bhandara (11)	ED	Rice, Wheat	—	GC(41·00) Tk (3 00)	247·00	38·00	19·00	—	236
Uninhabited										237
PR	Bhandara (17)	—	Rice, Wheat	—	R(6 00)	129·00	68·00	16·00	—	238
PR	Bhandara (10)	EA	Rice, Wheat	—	GC(120 00),Tk(4·00)	205·00	22·00	35·00	N(1)	239
KR	Bhandara (9)	—	Rice, Wheat	—	GC (96·00)	123·00	81·00	62·00	—	240
Uninhabited										241
KR	Bhandara (7)	—	Rice, Wheat	—	—	106·00	15·00	20 00	—	242
Uninhabited										243
PR	Bhandara (5)	ED, EAg	Rice, Wheat	—	TW(1· 00)	190·00	19·00	23·00	—	244
KR	Bhandara (9)	EA	Rice, Wheat	—	GC(53 00),WE(11 00)	269·00	21·00	44·00	—	245
PR	Bhandara (10)	EA	Rice, Wheat	—	GC(43·00),WE(11·00)	310·00	28·00	99·00	N(3)	246
PR	Bhandara (10)	ED, EO	Rice, Wheat	—	WE(6 00),TWE(9·00)	79·00	44·00	81·00	—	247
PR	Bhandara (9)	EA	Rice, Wheat	—	GC(104·00),WE(6 00), Tk(44 00)	141·00	141·00	32·00	—	248
PR	Bhandara (9)	—	Rice, Wheat	3.00	Tk(12 00)	23·00	12·00	8·00	—	249
KR	Tumsar (26)	ED, EAg	Rice	—	W(9·00),O(17·0 0)	357·00	48·00	208·00	—	250
KR	Bhandara (12)	—	Rice, Wheat	—	GC(17 00),TW(1 00), Tk(14·00)	140·00	114·00	15·00	—	251
PR	Tumsar (29)	—	Rice	8·00	Tk(99·00)	118·00	94·00	30·00	—	252
PR	Tumsar (28)	ED,EAg	Rice	—	Tk(50 00)O(50 00),	30 00	32·00	154·00	N(2)	253
PR	Tumsar (27)	EA	Rice	—	W(4·00),Tk(4·00)	235·00	16·00	21·00	—	254
PR	Tumsar (22)	ED,EAg	Rice	—	W(6·00),Tk(116·00)	314·00	87·00	62·00	N(10),M(1),T(2)	255
KR	Tumsar (23)	—	Rice	62·00	Tk(164·00)	35·00	75·00	228·00	—	256
KR	Bhandara (36)	—	Rice	121·00	W(0·40),O(103·00)	18·00	14·00	38·60	—	257
Uninhabited										258
PR	Tumsar (32)	ED,EAg	Rice	104·00	W(3·00),Tk(199·00)	99·00	87·00	49·00	N(6),M(2),T(2)	259
KR	Tumsar (21)	—	Rice	123·00	Tk(49·00)	54·00	18·00	18·00	—	260
KR	Bhandara (9)	—	Rice, Wheat	20·00	Tk(32·00)	104·00	54·00	31·00	—	261
Uninhabited										262
KR	Bhandara (8)	—	Rice, Wheat	10·00	GC(18·00),WE(2·00), Tk (41·00)	114·00	33·00	27·00	—	263
Uninhabited										264
PR	Bhandara (5)	EA	Rice, Wheat	—	GC(17·00),W(24·00), TWE(15·00)	170·00	62·00	62·00	—	265

VILLAGE DIRECTORY

Location Code No.	Name of village	Total area of the village (in hectares)	Total population and No. of households	AMENITIES AVAILABLE [If a village does not have a particular amenity, the distance range in Km. of the nearest place where it can be availed of has been indicated in that column inside brackets.]					
				Educational	Medical	Drinking water (potable)	Post and telegraph	Market day	Communications
1	2	3	4	5	6	7	8	9	10
266	Takali (Khamari) ..	656·00	666 (115)	P	—(—5)	W	—(—5)	—(—5)	—(—5)
267	Jamni ..	273·00	195 (28)	—(—5)	—(5—10)	W	—(5—10)	—(5—10)	BS
268	Sirsi ..	444·00	910 (170)	P	—(5—10)	W	—(5—10)	—(5—10)	—(5—10)
269	Pandharabodi (Sirsi) ..	385·00	993 (176)	P	—(5—10)	W	—(5—10)	—(5—10)	—(5—10)
270	*Raini* ..	105·00	*Uninhabited*—						
271	Tawepar ..	236·00	818 (147)	P	—(5—10)	W	—(5—10)	—(5—10)	BS
272	Khursipar (Mohadura)	452·00	397 (64)	P	PHS,D	W	—(10+)	—(10+)	BS
273	Mohadura ..	466·00	1,196 (225)	P,M	—(10+)	W	—(10+)	—(10+)	—(—5)
274	Nawegaon (Mohadura)	349·00	164 (32)	—(—5)	—(10+)	W	—(10+)	—(10+)	—(—5)
275	*Sitepar (Hattidohi)* ..	324 00	*Uninhabited*—						
276	Gopiwada ..	733·00	1,438 (266)	P	—(—5)	W	—(—5)	—(—5)	—(—5)
277	Jakh ..	398 00	556 (115)	P	—(10+)	W	—(10+)	—(10+)	—(—5)
278	Gunjepar ..	267·00	411 (77)	—(—5)	—(10+)	W	—(10+)	—(10+)	—(10+)
279	Khokurla ..	329·00	454 (76)	P	—(—5)	W	—(—5)	—(—5)	BS
280	Kesalwada (Khokurla)	419 00	212 (33)	—(—5)	—(—5)	W	—(—5)	—(—5)	—(—5)
281	*Pinglai* ..	342·00	*Uninhabited*—						
282	Surewada ..	354·00	1,746 (363)	P,M	—(—5)	W	—(—5)	—(5—10)	BS
283	Saleheti ..	192·00	253 (52)	—(—5)	—(—5)	W	—(—5)	—(10+)	—(—5)
284	*Saleheti Hamesha* ..	215·00	*Uninhabited*—						
285	Inzewada ..	176·00	431 (92)	P	—(—5)	W	—(—5)	—(5—10)	—(5—10)
286	Sarpewada ..	191·00	692 (152)	P	—(—5)	W,Tk	—(—5)	—(—5)	—(—5)
287	Dudhara ..	150·00	238 (45)	P	—(5—10)	W,Tk	—(—5)	—(—5)	—(—5)
288	Chandrapur ..	71·00	260 (62)	P	—(10+)	W	—(5—10)	—(10+)	BS
289	*Ajani Hamesha* ..	479.00	*Uninhabited*—						
290	*Yetewahi (Matora)* ..	42·00	*Uninhabited*—						
291	*Rajdoh* ..	92·00	*Uninhabited*—						
292	Matora ..	1,463·00	1,508 (301)	P,M	D	W	PO	—(5—10)	—(—5)
293	Dodmazari ..	333.00	826 (160)	P,M	—(5—10)	W	—(—5)	—(5—10)	BS
294	*Tekepar Hamesha* ..	39·00	*Uninhabited*—						
295	Nerodi ..	293·00	250 (42)	—(—5)	—(—5)	W	—(5—10)	—(—5)	BS
296	Berodi ..	205·00	797 (149)	P	—(—5)	W	—(5—10)	—(—5)	BS
297	Karchakheda ..	210·00	1,312 (259)	P,M	—(—5)	W,R	—(—5)	—(—5)	BS
298	Kardha ..	116·00	1,729 (337)	P,M,H	—(—5)	T,W	PO,Phone	—(—5)	BS
299	Ganeshpur ..	226·00	3,031 (563)	P,M,H	—(—5)	T,W,N	PO,Phone	—(—5)	—(—5)
300	Pindkepar (Ganeshpur)	302·00	668 (112)	P	—(—5)	W	—(—5)	—(—5)	—(—5)
301	Bhojapur (Bela) ..	378·00	596 (124)	P	—(—5)	W	—(—5)	—(—5)	—(—5)
302	Bela ..	552·00	2,284 (433)	P,M,H Tr.C	—(—5)	W	PO	—(—5)	BS
303	Umaribela ..	323·00	1,080 (186)	P	—(—5)	W,TW	—(—5)	—(—5)	BS
304	Mujabi (Thana) ..	356·00	785 (172)	P	—(10+)	W	—(10+)	—(10+)	BS

Approach to village	Nearest town and distance (in kms.)	Power supply	Staple food	LAND USE (Area under different types of land use in hectares) Forest	Irrigated (by source)	Un-irrigated	Culturable waste	Not available for cultivation	Remarks (Including any place of religious, historical or archaeological interest)	Location Code No.
11	12	13	14	15	16	17	18	19	20	1
PR	Bhandara (3)	EA	Rice, Wheat	—	GC(13·00),WE(100·00)	303·00	33·00	207·00	—	266
PR	Bhandara (6)	ED	Rice, Wheat	—	WE(12·00)	184·00	46·00	31·00	—	267
PR	Bhandara (6)	EA	Rice, Wheat	—	GC(20·00)	304·00	77·00	43·00	—	268
KR	Bhandara (4)	—	Rice, Wheat	—	GC(26·00),Tk(2·00)	202·00	130·00	25·00	—	269
Uninhabited										270
PR	Bhandara (5)	ED	Rice, Wheat	—	GC(21·00)	147·00	47·00	21·00	T(1)	271
PR	Bhandara (5)	—	Rice, Wheat	—	GC(83·00),Tk(2·00)	292·00	45·00	30·00	M(1)	272
PR	Bhandara (8)	ED	Rice, Wheat	—	GC(25·00),O(1·00)	324·00	16·00	100·00	—	273
PR	Bhandara (8)	—	Rice, Wheat	—	GC(3·00)	240·00	9·00	97·00	—	274
Uninhabited										275
PR	Bhandara (11)	ED,EO	Rice, Wheat	—	GC(144·00),WE(1·00), Tk(6·00)	460·00	25·00	97·00	—	276
KR	Bhandara (7)	—	Rice, Wheat	—	GC(119·00)	184·00	59·00	36·00	—	277
PR	Bhandara (7)	—	Rice, Wheat	—	GC(60·00)	163·00	16·00	28·00	—	278
PR	Bhandara (3)	ED	Rice, Wheat	—	GC(115·00)	154·00	29·00	31·00	—	279
PR	Bhandara (1)	—	Rice, Wheat	—	GC(43·00)	241·00	116·00	19·00	—	280
Uninhabited										281
PR	Bhandara (6)	ED,EO	Rice, Wheat	—	WE(20·00),Tk(5·00), O(5·00)	100·00	28·00	196·00	—	282
KR	Bhandara (11)	—	Rice, Wheat	23·00	WE(27·00),Tk(52·00)	9·00	48·00	33·00	—	283
Uninhabited										284
KR	Bhandara (12)	—	Rice, Wheat	60·00	WE(18·00),TWE(41·00)	24·00	7·00	26·00	—	285
KR	Tumsar (25)	—	Rice	1·00	Tk(38·00)	44·00	57·00	51·00	N(2)	286
PR	Tumsar (24)	—	Rice	41·00	Tk(4·00)	71·00	19·00	15·00	—	287
PR	Bhandara (31)	—	Rice, Wheat	4·00	Tk(25·00)	—	26·00	16·00	—	288
Uninhabited										289
Uninhabited										290
Uninhabited										291
KR	Bhandara (9)	ED	Rice, Wheat	—	GC(12·00),TW(1.00), Tk(154·00),O(61·00)	462·00	668·00	105·00	—	292
PR	Bhandara (10)	—	Rice, Wheat	—	GC(71·00),Tk(5·00)	169·00	59·00	29·00	—	293
Uninhabited										294
PR	Bhandara (6)	—	Rice, Wheat	—	TW(20·00),Tk(44·00)	107·00	103·00	19·00	—	295
PR	Bhandara (5)	ED	Rice, Wheat	—	Tk(1·00)	93·00	31·00	80·00	—	296
PR	Bhandara (5)	EA	Rice, Wheat	—	WE(18·00),Tk(8·00)	111·00	10·00	63·00	T(2)	297
PR	Bhandara (4)	ED	Rice, Wheat	—	Tk(1·00)	42·00	27·00	46·00	N(4), M(4),C(1)	298
PR	Bhandara (1)	EA	Rice, Wheat	—	W(10·00),TW(20·00), TWE(16·00)	101·00	39·00	40.00	—	299
PR	Bhandara (4)	EAg	Rice, Wheat	—	TW(15·00),Tk(1·00)	190·00	21·00	75·00	—	300
PR	Bhandara (3)	ED,EO	Rice, Wheat	—	GC(14·00)	272·00	51·00	41·00	—	301
PR	Bhandara (4)	EA	Rice, Wheat	—	Tk(48·00)	388·00	46·00	70·00	N(3)	302
PR	Bhandara (7)	ED,EO	Rice, Wheat	—	GC(89·00)	177·00	26·00	31·00	—	303
PR	Bhandara (7)	ED	Rice, Wheat	—	GC(157·00),Tk(3·00)	107·00	52·00	37·00	—	304

VILLAGE DIRECTORY

Location Code No.	Name of village	Total area of the village (in hectares)	Total population and No. of Households	AMENITIES AVAILABLE [If a village does not have a particular amenity the distance range in Km. of the nearest place where it can be availed of has been indicated in that column inside brackets]					
				Educational	Medical	Drinking water (potable)	Post and telegraph	Market day	Communications
1	2	3	4	5	6	7	8	9	10
305	Malegaon ..	182·00	215 (41)	—(—5)	—(—5)	W	—(—5)	—(—5)	—(—5)
306	Shahapur ..	426·00	2,518 (493)	P,M,H	PHS	W	PO,Phone	Tuesday	BS
307	Thana (Kharbi) ..	266·00	1,694 (364)	P	—(10+)	W	—(—5)	—(5—10)	BS
308	Kharbi (Thana) ..	620·00	1,353 (260)	P,M	—(10+)	W	—(—5)	—(5—10)	BS
309	Chikhali (Kharbi) ..	481·00	789 (152)	P	—(10+)	W	—(—5)	—(5—10)	—(—5)
310	Kharadi ..	360·00	432 (83)	P	—(10+)	W	—(—5)	—(5—10)	—(—5)
311	Rajedahegaon ..	581·00	641 (112)	P	—(10+)	W	—(—5)	—(—5)	—(—5)
312	Parsodi (Jawaharnagar)	413·00	2,284 (450)	P,M	—(10+)	W	—(—5)	—(5—10)	BS
313	Nandora ..	683·00	1,324 (266)	P	—(—5)	W	—(—5)	—(—5)	—(—5)
314	Kawadsi (Dawadipar)	528·00	1,224 (225)	P,M	—(—5)	W	—(—5)	—(—5)	—(—5)
315	Dawadipar (Kawadshi)	233·00	1,041 (191)	P	—(5—10)	W	—(5—10)	—(5—10)	—(5—10)
316	Korombhi (Tekepar) ..	611·00	961 (193)	P	—(5—10)	T,W,R	—(5—10)	—(5—10)	—(5—10)
317	Salebardi (Korambhi)	187·00	519 (106)	P	—(5—10)	W,R	—(—5)	—(5—10)	—(—5)
318	Khapa (Sirasghat) ..	184·00	197 (33)	—(—5)	—(—5)	W	—(—5)	—(—5)	BS
319	Sirasghat ..	284·00	366 (76)	P	—(5—10)	W,R	—(—5)	—(5—10)	—(—5)
320	*Pindkepar (Ambadi)* ..	95 00	*Uninhabited*—						
321	Ambadi Silli ..	197 00	1,157 (228)	P	—(—5)	W	—(—5)	—(—5)	BS
322	Girola ..	122·00	88 (18)	—(—5)	—(—5)	W	—(—5)	—(—5)	BS
323	Bhilewada ..	561·00	1,368 (276)	P,M	—(5—10)	W	—(—5)	—(5—10)	BS
324	Paladi ..	261·00	589 (112)	P	—(10+)	W	—(—5)	—(5—10	BS
325	Usaragondi ..	298 00	525 (103)	P	—(5—10)	W	—(—5)	—(5—10)	—(—5)
326	Tekepar (Dodmazari)	261·00	1,119 (223)	P	—(5—10)	W	—(—5)	—(5—10)	BS
327	*Kakadgondi* ..	48·00	*Uninhabited*—						
328	Amgaon (Dighori) ..	375·00	2,689 (521)	P,M H	D	W,R	PO,Phone	Friday	—(—5)
329	Kawalewada ..	278·00	806 (161)	P	—(—5)	W	—(—5)	—(—5)	—(—5)
330	*Matimeta* .	13·00	*Uninhabited*—						
331	*Ajani* ..	449 00	*Uninhabited*—						
332	*Kodurli (Amgaon)* ..	90 00	*Uninhabited*—						
333	Garada Jangali ..	193 00	275 (53)	—(—5)	—(5—10)	W	—(5—10)	—(5—10)	—(—5)
334	Dawwa ..	435·00	996 (194)	P	—(—5)	W	—(—5)	—(—5)	—(—5)
335	Chitapur ..	371 00	381 (70)	—(—5)	—(—5)	W	—(—5)	—(—5)	—(—5)
336	Dhargaon ..	379 00	2,011 (393)	P,M,H	PHC,FPC	W,TW	PO	Monday	BS
337	Dighori (Singori) ..	338·00	898 (166)	P	—(10+)	W	—(—5)	—(10+)	—(—5)
338	Singori ..	47·00	169 (32)	—(—5)	—(—5)	W	—(—5)	—(—5)	BS
339	Koknagad ..	367·00	398 (78)	—(—5)	—(—5)	W,Tk,TW	—(—5)	—(—5)	—(—5)
340	Chandori ..	392·00	1,718 (360)	P,M,H	—(—5)	W	PO	Friday	—(—5)
341	Mathadi ..	157·00	26 (5)	—(—5)	—(5—10)	W	—(—5)	—(5—10)	—(—5)
342	Pachkhedi ..	204·00	779 (170)	P	—(—5)	W,Tk	—(—5)	—(—5)	—(—5)
343	Palgaon ..	332·00	407 (72)	—(—5)	—(—5)	W	—(—5)	—(5—10)	BS

1 BHANDARA TAHSIL

Approach to village	Nearest town and distance (in kms)	Power supply	Staple food	LAND USE (Area under different types of land use in hectares) Forest	Irrigeted (by source)	Un-irrigated	Culturable waste	Not available for cultivation	Remarks (Including any place of religious historical or archaeological interest)	Location Code No.
11	12	13	14	15	16	17	18	19	20	1
KR	Bhandara (7)	—	Rice, Wheat	—	GC(59·00),WE(1·00), Tk(5·00)	87·00	20·00	10·00	—	305
PR	Bhandara (9)	EA	Rice, Wheat	—	GC(107·00),WE(1·00) Tk(3·00)	199·00	76·00	40 00	—	306
PR	Bhandara (14)	EA	Rice, Wheat	—	GC(39 00),Tk(5·00)	131·00	60·00	31·00	—	307
PR	Bhandara (15)	EA	Rice, Wheat	—	GC(143 00) WE(3·00), Tk(7·00),O(3·00)	321·00	101 00	42·00	—	308
PR	Bhandara (18)	EA	Rice, Wheat	—	GC(114·00),WE(1·00)	230·00	92·00	44·00	T(1)	309
PR	Bhandara (17)	—	Rice, Wheat	—	GC(26·00),WE(6·00), Tk(4·00)	212·00	96·00	16·00	—	310
PR	Bhandara (22)	ED	Rice, Wheat	—	GC(83·00),Tk(4·00), O(12·00)	299·00	121·00	62·00	—	311
PR	Bhandara (18)	EA	Rice, Wheat	—	GC(154·00),Tk(6·00)	164·00	44·00	45·00	T(1)	312
PR	Bhandara (10)	ED,EO	Rice, Wheat	—	Tk(33·00),O(8·00)	357·00	183·00	102 00	—	313
PR	Bhandara (9)	EA	Rice, Wheat	—	Tk(42·00)	262·00	69·00	155·00	—	314
PR	Bhandara (7)	EA	Rice, Wheat	—	TW(25·00)	156·00	8·00	44·00	—	315
PR	Bhandara (6)	EAg,EO	Rice, Wheat	—	TW(6·00)	398·00	38·00	169·00	—	316
KR	Bhandara (5)	—	Rice, Wheat	—	Tk(1·00)	134·00	16·00	36·00	—	317
PR	Bhandara (4)	ED	Rice, Wheat	25·00	Tk(21 00)	10·00	125·00	3·00	—	318
PR	Bhandara (3)	—	Rice, Wheat	—	—	199·00	14·00	71·00	—	319
Uninhabited										320
PR	Bhandara (5)	ED	Rice. Wheat	—	Tk(35 00)	99·00	36·00	27·00	N(2)	321
PR	Bhandara (15)	—	Rice, Wheat	—	GC(2·00),Tk(6·00)	58·00	24·00	32·00	—	322
PR	Bhandara (5)	EA	Rice, Wheat	—	WE(10·00)Tk(32·00)	384·00	81·00	54·00		323
PR	Bhandara (6)	EAg	Rice, Wheat	—	TW(8·00),Tk(9·00)	128·00	92·00	24 00	—	324
KR	Bhandara (6)	—	Rice, Wheat	—	Tk(81·00)	76·00	119·00	22·00	—	325
PR	Bhandara (10)	—	Rice, Wheat	—	GC(101·00),Tk(8·00)	64·00	59.00	29·00	—	326
Uninhabited										327
PR	Bhandara (10)	EA	Rice, Wheat	—	GC(150·00),TW(3·00), Tk(49·00)	76·00	65·00	32·00	N(2),M(4),T(1)	328
PR	Bhandara (12)	ED, EO	Rice, Wheat	—	Tk(43·00)	153·00	58·00	24·00	—	329
Uninhabited										330
Uninhabited										331
Uninhabited										332
KR	Bhandara (17)	—	Rice, Wheat	—	Tk(9·00)	102·00	72.00	10·00	—	333
PR	Bhandara (15)	EA	Rice, Wheat	—	GC(2·00),TW(1·00) Tk(22·00)	156·00	234·00	20·00	M(1)	334
KR	Bhandara (12)	—	Rice, Wheat	—	Tk(34·00)	167·00	146 00	24 00	—	335
PR	Bhandara (10)	EA	Rice, Wheat	3·00	TW(1·00),Tk(50·00)	160·00	125·00	40·00	N(40),M(2)	336
PR	Bhandara (9)	EA	Rice, Wheat	—	GC(70 00),WE(8·00), Tk(64·00)	124·00	49·00	23·00	—	337
PR	Bhandara (7)	ED	Rice, Wheat	—	—	26·00	12·00	9 00	—	338
KR	Bhandara (12)	—	Rice, Wheat	—	Tk(60·00)	91·00	71.00	145·00	—	339
KR	Bhandara (9)	ED	Rice, Wheat	—	Tk(201·00)	84·00	59·00	48·00	N(2)	340
KR	Bhandara (6)	—	Rice, Wheat	—	Tk(6·00)	82·00	48·00	21·00	—	341
KR	Bhandara (7)	ED	Rice, Wheat	—	Tk(43·00)	84·00	50·00	27·00	—	342
PR	Bhandara (6)	ED, EAg	Rice, Wheat	—	Tk(16·00)	210·00	78·00	28·00	—	343

VILLAGE DIRECTORY

Location Code No.	Name of village	Total area of the village (in hectares)	Total population and No. of households	AMENITIES AVAILABLE [If a village does not have a particular amenity, the distance range in Km. of the nearest place where it can be availed of has been indicated in that column inside brackets]					
				Educational	Medical	Drinking water (potable)	Post and telegraph	Market day	Communications
1	2	3	4	5	6	7	8	9	10
344	Silli ..	875·00	2,630 (517)	P,M	—(—5)	W	PO	—(5—10)	BS
345	*Hasapur* ..	174·00	*Uninhabited*—						
346	Ajimabad Hamesha ..	479·00	513 (100)	—(10+)	—(10+)	W	—(10+)	—(10+)	—(10+)
347	Tekepar (Pandhi) ..	403·00	988 (197)	P	—(5—10)	W,TW,R	—(5—10)	—(5—10)	—(5—10)
348	Pandhi ..	217·00	23 (2)	—(—5)	—(5—10)	W	—(5—10)	—(5—10)	—(5—10)
349	Salebardi (Sabuli) ..	362·00	763 (139)	—(—5)	—(—5)	W	—(—5)	—(—5)	—(—5)
350	Sahuli ..	1,105·00	1,196 (231)	P,M	—(10+)	W	—(5—10)	—(5—10)	—(5—10)
351	*Sawari (Jawaharnagar)*	353·00	*Uninhabited*—						
352	Gowaritola ..	140·00	504 (89)	—(—5)	—(10+)	W	—(5—10)	—(5—10)	—(—5)
353	Sawari ..	309·00	1,990 (420)	P,M	—(10+)	W	PO	—(—5)	—(—5)
354	Kondhi ..	500·00	1,416 (296)	P	—(10+)	W	—(—5)	—(—5)	—(—5)
355	Pevtha ..	304·00	192 (32)	—(—5)	—(10+)	W,R	—(—5)	—(—5)	—(—5)
356	Lohara (Peotha) ..	197·00	328 (61)	—(—5)	—(10+)	W	—(—5)	—(—5)	—(—5)
357	Pipari ..	390·00	1,385 (250)	P,M	FPC	W,R	PO	—(5—10)	—(5—10)
358	Chicholi (Pipari) .	129·00	109 (22)	—(—5)	—(10+)	W,R	—(—5)	—(—5)	—(—5)
359	Khairi (Sangam) ..	286·00	606 (108)	P	—(—5)	W	—(—5)	—(—5)	—(—5)
360	Sangam ..	310·00	425 (59)	P	—(10+)	W,R	—(—5)	—(—5)	—(—5)
361	Tiddi ..	395·00	555 (103)	P	—(—5)	W, R	—(—5)	—(—5)	—(—5)
362	Makardhokada ..	586·00	524 (92)	P	—(—5)	W, R	—(—5)	—(—5)	—(—5)
363	Zabada ..	212·00	342 (72)	—(—5)	—(—5)	W, R	—(—5)	—(—5)	BS
364	Manegaon ..	503·00	2.131 (428)	P,M	D	W	Po	Thursday	BS
365	Garada Kh ..	484·00	969 (180)	P	—(—5)	W	—(—5)	—(—5)	—(—5)
366	Dawadipar Bajar ..	307·00	1,629 (336)	P,M,H	D,FPC	W	PTO	Saturday	BS
367	Malipar ..	507·00	672 (139)	P	—(—5)	W	—(—5)	—(—5)	—(—5)
368	*Kudamoh* ..	178·00	*Uninhabited*—						
369	Kanhadmoh ..	203·00	56 (11)	—(—5)	—(—5)	W	—(—5)	—(—5)	BS
370	*Belgaon* ..	69·00	*Uninhabited*—						
371	Ganalewada ..	89·00	182 (37)	—(—5)	—(—5)	W	—(—5)	—(—5)	—(—5)
372	Gunthara ..	243·00	2,174 (429)	P,M,H	MCW	W	PTO	—(—5)	BS
373	*Chikhali Hamesha* ..	120·00	*Uninhabited* –						
374	*Chikhalabodi* ..	74·00	*Uninhabited*—						
375	Rajegaon ..	199·00	507 (102)	P	—(—5)	W	—(—5)	—(—5)	—(—5)
376	Khursipar (Nawegaon)	350·00	980 (187)	P	D	W	—(—5)	—(—5)	—(—5)
377	*Nawegaon (Khursipar)*	87·00	*Uninhabited*—						
378	Bagbodi ..	344·00	560 (111)	P	—(—5)	W	—(—5)	—(—5)	—(—5)
379	Khapa (Dawadipar) ..	184·00	208 (46)	—(—5)	—(—5)	W	—(—5)	—(—5)	BS
380	*Mahaka* ..	66·00	*Uninhabited*—						
381	Borgaon Kh ..	427·00	958 (176)	P	—(—5)	W	—(—5)	—(—5)	—(—5)
382	Usaripar ..	376·00	347 (70)	P	—(—5)	W	—(—5)	—(—5)	—(—5)
383	Basora ..	439·00	676 (131)	P	—(—5)	W	—(—5)	—(—5)	—(—5)
384	Garada Bk ..	619·00	1,348 (274)	P,M	—(—5)	W	—(—5)	—(—5)	—(—5)
385	Borgaon Bk ..	605·00	852 (169)	P	—(—5)	W	—(—5)	—(—5)	BS
386	Arjuni ..	380·00	563 (108)	P	—(—5)	W	—(—5)	—(—5)	—(—5)

1 BHANDARA TAHSIL

Approach to village	Nearest town and distance (in kms)	Power supply	Staple food	LAND USE (Area under different types of land use in hectares) Forest	Irrigated (by source)	Un-irrigated	Culturable waste	Not available for cultivation	Remarks (Including any place of religious, historical or archaeological interest)	Location Code No.
11	12	13	14	15	16	17	18	19	20	1
PR	Bhandara (6)	ED, EO	Rice, Wheat	—	WE(2·00),Tk(187·00)	419·00	91·00	176·00	N(2),M(2)	344
Uninhabited										345
FP	Bhandara (14)	—	Rice, Wheat	454·00	O(2·00)	9·00	9·00	5·00	—	346
KR	Bhandara (17)	—	Rice, Wheat	—	—	168·00	172·00	63·00	—	347
KR	Bhandara (4)	—	Rice, Wheat	—	—	143·00	9·00	65·00	—	348
PR	Bhandara (9)	ED, EO	Rice, Wheat	—	—	40 00	80·00	242·00	—	349
PR	Bhandara (11)	EA	Rice, Wheat	—	WE(18·00),O(16 00)	294·00	172·00	605·00	—	350
Uninhabited										351
KR	Tumsar (34)	ED,	Rice, Wheat	—	Tk(23·00)	68·00	40·00	9·00	—	352
PR	Bhandara (22)	ED, EO	Rice, Wheat	—	WE(11·00),Tk(4·00), O(2·00)	13·00	28·00	251·00	—	353
PR	Bhandara (20)	ED, EO	Rice, Wheat	—	O(23·00)	221·00	51·00	205·00	—	354
PR	Bhandara (25)	ED, EO	Rice, Wheat	—	WE(1·00),O(5·00)	73·00	32·00	193·00	—	355
KR	Bhandara (25)	—	Rice, Wheat	—	—	117·00	16.00	64·00	—	356
PR	Bhandara (15)	ED, EO	Rice, Wheat	—	WE(15·00)	272·00	19·00	84·00	—	357
KR	Bhandara (13)	—	Rice, Wheat	—	WE(1·00),O(1·00)	78.00	7·00	42·00	—	358
PR	Bhandara (9)	ED, EO	Rice, Wheat	—	—	108·00	60·00	118·00	—	359
KR	Bhandara (14)	—	Rice, Wheat	—	—	166·00	49·00	95·00	—	360
KR	Bhandara (16)	—	Rice, Wheat	—	Tk(23·00)	139·00	126·00	107·00	—	361
PR	Bhandara (15)	—	Rice, Wheat	—	—	297·00	279·00	10·00	—	362
PR	Bhandara (10)	—	Rice, Wheat	—	Tk(35·00)	102·00	51·00	24·00	—	363
PR	Bhandara (12)	ED	Rice, Wheat	—	W(1·00),Tk(72.00)	614·00	189·00	27·00	—	364
KR	Bhandara (13)	ED	Rice, Wheat	200·00	Tk(94·00)	44·00	121·00	25·00	—	365
PR	Bhandara (7)	ED, EO	Rice, Wheat	30·00	Tk(67·00)	118·00	37·00	55·00	N(3),M(3)	366
PR	Bhandara (11)	—	Rice, Wheat	—	Tk(68·00)	103·00	290·00	46·00	—	367
Uninhabited										368
PR	Bhandara (15)	—	Rice, Wheat	—	Tk(15·00)	149·00	25·00	14·00	—	369
Uninhabited										370
KR	Bhandara (17)	—	Rice, Wheat	—	Tk(3·00)	40·00	40·00	6·00	—	371
PR	Bhandara (15)	ED	Rice, Wheat	—	WE(1·00),Tk(51·00)	176·00	7·00	8·00	—	372
Uninhabited										373
Uninhabited										374
KR	Bhandara (16)	—	Rice, Wheat	6·00	Tk(43.00)	119·00	20·00	11·00	—	375
PR	Bhandara (15)	ED	Rice, Wheat	—	WE(1 00),Tk(73·00)	165·00	68·00	43·00	—	376
Uninhabited										377
KR	Bhandara (9)	—	Rice, Wheat	40.00	Tk(32·00)	214·00	38·00	20·00	—	378
PR	Bhandara (9)	ED	Rice, Wheat	25·00	Tk(21·00)	10·00	125·00	3·00	—	379
Uninhabited										380
KR	Bhandara (11)	—	Rice, Wheat	100·00	GC(58·00),Tk(50·00)	40·00	160·00	19·00	N(1).M(1)	381
KR	Bhandara (17)	—	Rice, Wheat	160·00	GC(43·00),Tk(5·00)	129·00	20·00	19·00	—	382
KR	Bhandara (12)	—	Rice, Wheat	100·00	Tk(86·00)	37·00	212·00	4·00	—	383
PR	Bhandara (12)	ED	Rice, Wheat	88·00	Tk(81·00)	250·00	100·00	100·00	N(1)	384
PR	Bhandara (13)	ED	Rice, Wheat	85·00	W(1·00) Tk(22·00)	310·00	162·00	25·00	—	385
KR	Bhandara (15)	—	Rice, Wheat	—	Tk(10·00)	246·00	26·00	98·00	—	386

VILLAGE DIRECTORY

Location Code No.	Name of village	Total area of the village (in hectares)	Total population and No. of households	AMENITIES AVAILABLE [If a village does not have particular amenity, the distance range in Km. of the nearest place where it can be availed of has been indicated in that column inside brackets]					
				Educational	Medical	Drinking water (potable)	Post and telegraph	Market day	Communications
1	2	3	4	5	6	7	8	9	10
387	Jakh (Maudi) ..	183·00	237 (42)	—(—5)	—(—5)	W	—(5—10)	—(5—10)	BS
388	Maudi	252·00	331 (62)	P	—(5—10)	W	—(5—10)	—(5—10)	BS
389	Jamgaon ..	310·00	496 (107)	P	—(5—10)	W	—(5—10)	—(5—10)	—(—5)
390	Nawargaon (Jambagaon) ..	348·00	756 (163)	P	—(—5)	W	—(—5)	—(—5)	—(—5)
391	Newari alias Kholapur	241·00	108 (21)	—(—5)	—(5—10)	W	—(5—10)	—(5—10)	—(—5)
392	Chowa ..	545·00	1,203 (275)	P,M,H	—(—5)	W	—(—5)	—(—5)	—(—5)
393	Pahela ..	564·00	2,396 (514)	P,M,H	D	W	PO	Friday	BS
394	Wakeshwar ..	678·00	1,883 (354)	P,M	—(—5)	W	—(—5)	Tuesday	—(—5)
395	Chikhal Pahela ..	213·00	424 (81)	P	—(—5)	W	—(—5)	—(—5)	—(—5)
396	*Ambadi Pahela* ..	119·00	*Uninhabited*—						
397	*Kodamendhi* ..	50.00	*Uninhabited*—						
398	Tekepar (Kodamendhi)	535.00	864 (170)	P	—(—5)	W	—(—5)	—(—5)	—(—5)
399	Sawari ..	567.00	970 (189)	P	—(—5)	W	—(—5)	—(—5)	BS
400	Rawanwadi ..	434.00	404 (89)	—(—5)	—(—5)	W	—(—5)	—(—5)	—(—5)
401	Pimpalgaon (Madagi)	240.00	237 (44)	—(—5)	—(5—10)	W	—(5—10)	—(5—10)	—(10+)
402	Madagi (Tekepar) ..	642.00	1,177 (226)	P,M,H	—(5—10)	W	—(5—10)	—(5—10)	BS
403	Purkabodi ..	118.00	56 (14)	—(5—10)	—(5—10)	W	—(5—10)	—(5—10)	—(5—10)
404	Yetewahi ..	136.00	191 (39)	—(—5)	—(—5)	W	—(—5)	—(5—10)	—(5—10)
405	Minsi ..	324.00	1,334 (268)	P,M,H	D	W	PO	—(5—10)	—(5—10)
406	Sonegaon (Golewadi)	301.00	342 (68)	P	—(—5)	W	—(—5)	—(—5)	—(—5)
407	Bhikarminsi ..	57.00	90 (16)	—(—5)	—(—5)	W	—(—5)	—(10+)	—(10+)
408	*Singori* .	76.00	*Uninhabited*—						
409	Golewadi ..	338.00	1,226 (266)	P,M	—(—5)	W	—(—5)	Wednesday	—(—5)
410	Paghora ..	350.00	272 (51)	—(—5)	—(—5)	W	—(—5)	—(—5)	—(—5)
411	Nimgaon (Paghora) ..	442.00	818 (149)	P	—(—5)	W	—(—5)	—(—5)	—(—5)
412	Walad ..	629.00	602 (118)	P	—(5—10)	W	—(5—10)	—(5—10)	—(5—10)
413	Itgaon (Walad) ..	313.00	614 (114)	P	—(5—10)	W	—(5—10)	—(5—10)	—(5—10)
414	*Kitadi (Nerla)* ..	140.00	*Uninhabited*—						
415	Sawargaon (Nerla) ..	405.00	727 (136)	P	—(5—10)	W	—(—5)	—(5—10)	—(—5)
416	Nerla (Adyal) ..	874.00	2,426 (437)	P,M	—(—5)	W,Hp	PO	—(—5)	BS
417	*Lendezari (Nerla)* ..	288.00	*Uninhabited*—						
418	Dongargaon (Adyal) ..	315.00	191 (33)	—(—5)	—(—5)	W	—(—5)	—(—5)	—(—5)
419	Kalewada ..	494.00	758 (158)	P	—(5—10)	W	—(—5)	—(5—10)	—(—5)
420	Pannasi ..	45.00	90 (15)	—(—5)	—(5—10)	W	—(—5)	—(5—10)	—(5—10)
421	Tirri ..	639.00	1,307 (277)	P,M	—(5—10)	W	—(—5)	—(5—10)	—(5—10)
422	*Rengepar (Tirri)* ..	20.00	*Uninhabited*—						
423	Segaon ..	117.00	103 (19)	—(—5)	—(10+)	W	—(—5)	—(10+)	—(10+)
424	*Tambekhani* ..	43.00	*Uninhabited*—						
425	*Bhivkhidaki* ..	118.00	*Uninhabited*—						
426	Khairi Tirri ..	332.00	215 (37)	—(—5)	—(—5)	W	—(—5)	—(—5)	—(—5)

1 BHANDARA TAHSIL

Approach to village	Nearest town and distance (in kms)	Power supply	Staple food	LAND USE (Area under different types of land use in hectares) Forest	Irrigated (by source)	Un-irrigated	Culturable waste	Not available for cultivation	Remarks (Including any place of religious, historical or archaeological interest)	Location Code No.
11	12	13	14	15	16	17	18	19	20	1
PR	Bhandara (15)	—	Rice, Wheat	20·00	—	107·00	38·00	18·00	—	387
KR	Bhandara (20)	—	Rice, Wheat	100·00	Tk(4·00)	91·00	13·00	44·00	—	388
KR	Bhandara (20)	—	Rice, Wheat	—	WE(3·00),Tk(8·00)	172·00	64·00	63·00	—	389
KR	Bhandara (20)	—	Rice, Wheat	16·00	GC(18·00),(Tk(12·00)	201·00	42 00	59·00	N(2)	390
KR	Bhandara (12)	—	Rice, Wheat	146·00	Tk(11·00)	43·00	35·00	6·00	—	391
KR	Bhandara (17)	ED	Rice, Wheat	104·00	GC(82·00),WE(1·00), Tk(24·00)	247·00	40·00	47·00	N(5)	392
PR	Bhandara (16)	ED	Rice, Wheat	—	GC(262·00)	177·00	85·00	40·00	N(30),M(2)	393
KR	Bhandara (16)	ED	Rice, Wheat	77.00	GC(177·00),WE(3·00), Tk(120·00)	145·00	72·00	84·00	N(3)	394
KR	Bhandara (19)	—	Rice, Wheat	—	GC(20·00),Tk(15·00)	159·00	6·00	13·00	—	395
Uninhabited										396
Uninhabited										397
PR	Bhandara(9)	ED	Rice, Wheat	35.00	WE(1.00),Tk(73.00)	283.00	128 00	15.00	—	398
PR	Bhandara(18)	ED	Rice, Wheat	4.00	WE(1.00),Tk(154.00)	216.00	156.00	36.00	—	399
KR	Bhandara(16)	—	Rice, Wheat	100.00	GC(25.00 ,Tk(18.00)	43.00	213.00	35.00	—	400
PR	Bhandara(16)	—	Rice, Wheat	2.00	Tk(33.00), O(1.00)	90.00	92.00	22.00	—	401
PR	Bhandara(18)	ED	Rice, Wheat	80.00	WE(1.00),Tk(161.00)	160.00	166.00	74.00	—	402
KR	Bhandara(20)	—	Rice. Wheat	15.00	Tk(32.00)	4.00	7.00	60.00	—	403
KR	Bhandara(20)	—	Rice, Wheat	21.00	WE(1.00),Tk(42.00)	2.00	24.00	46.00	—	404
KR	Bhandara(29)	ED,EO	Rice, Wheat	—	Tk(130.00)	69.00	90.00	35.00	—	405
PR	Bhandara(20)	—	Rice, Wheat	53.00	Tk(37.00)	100.00	49.00	62.00	—	406
PR	Bhandara(30)	—	Rice, Wheat	—	Tk(10.00)	22.00	20.00	5.00	—	407
Uninhabited										408
PR	Bhandara(20)	ED	Rice, Wheat	20.00	Tk(63.00)	203.00	6.00	46.00	N(3)	409
PR	Bhandara(22)	—	Rice, Wheat	20.00	WE(1·00),Tk(33.00)	171.00	70.00	55.00	—	410
KR	Bhandara(18)	ED	Rice, Wheat	—	GC(9.00),WE(1.00), Tk(32.00)	356.00	33.00	11.00	—	411
KR	Bhandara(21)	—	Rice, Wheat	—	GC(41.00),Tk(35.00)	457.00	50,00	46.00	—	412
KR	Bhandara(22)	—	Rice, Wheat	—	Tk(4.00)	205.00	39.00	65.00	—	413
Uninhabited										414
KR	Bhandara(22)	—	Rice, Wheat	—	Tk(5.00)	222.00	121.00	57.00	—	415
PR	Bhandara(21)	ED,EO	Rice, Wheat	—	W(1.00),Tk(167.00), R(81 00)	360.00	205.00	60.00	N(3)	416
Uninhabited										417
KR	Bhandara(27)	—	Rice, Wheat	—	Tk(32.00)	171.00	102.00	10.00	—	418
KR	Bhandara(23)	—	Rice, Wheat	41.00	Tk(100.00)	211.00	33.00	109.00	—	419
KR	Bhandara(25)	ED,EO	Rice, Wheat	—	O(3.00)	31.00	9.00	2.00	—	420
KR	Bhandara(32)	—	Rice, Wheat	—	Tk(162.00)	182.00	247.00	48.00	—	421
Uninhabited										422
KR	Bhandara(32)	—	Rice, Wheat	23.00	Tk(10.00)	37.00	35.00	12.00	—	423
Uninhabited										424
Uninhabited										425
KR	Bhandara(30)	—	Rice, Wheat	—	Tk(10.00)	122.00	10.00	190.00	—	426

VILLAGE DIRECTORY

Location Code No.	Name of village	Total area of the village (in hectares)	Total population and No. of households	AMENITIES AVAILABLE (If a vilage does not have particular amenity, the distance range in Km. of the nearest place where it can be availed of has been indicated in that column inside brackets.)					
				Educational	Medical	Drinking water (potable)	Post and telegraph	Market day	Communications
1	2	3	4	5	6	7	8	9	10
427	Kamkazari ..	206.00	173 (30)	—(—5)	—(5—10)	W	—(—5)	—(5—10)	—(—5)
428	Salewada ..	379.00	555 (114)	P	FPC	W	—(—5)	—(—5)	—(—5)
429	Adyal ..	1,258.00	9,348 (1,792)	P(2),M(5), H(3)	CWC, PHC,FPC, RP	T,W,Hp	PTO, Phone	Sunday	BS
430	Surbodi ..	306.00	799 (154)	—(—5)	—(—5)	W	—(—5)	—(—5)	—(—5)
431	Saundal ..	369.00	63 (11)	—(—5)	—(—5)	TW	—(—5)	—(—5)	—(—5)
432	Khapri (Saundal) ..	179.00	188 (35)	—(—5)	—(—5)	W	—(—5)	—(—5)	—(—5)
433	Pathari (Khichal) .	615·00	1,439 (244)	P	—(10+)	W	—(—5)	—(—5)	—(—5)
434	Chicnal ..	791·00	3,752 (677)	P,M	—(10+)	W	PO	Friday	BS
435	Chakara ..	333.00	777 (154)	P	—(—5)	W	—(—5)	—(—5)	—(—5)
436	*Chichbodi* ..	177·00	*Uninhabited*—						
437	Nawegaon alias Palepar ..	213 00	106 (28)	—(—5)	—(5—10)	W	—(5 10)	—(5—10)	BS
438	Sonegaon (Virali) ..	316·00	885 (152)	P	—(—5)	W	—(—5)	—(—5)	—(—5)
439	Umari (Adyal) ..	217·00	706 (142)	P	—(5—10)	W	—(—5)	—(5—10)	—(—5)
440	Chikhali (Adyal) ..	273 00	1,095 (232)	P	—(5—10)	W	—(5—10)	—(5—10)	BS
441	Keslapuri ..	231 00	124 (21)	—(—5)	—(—5)	W	—(—5)	—(—5)	—(—5)
442	Telpendhari ..	164·00	54 (12)	—(—5)	—(5—10)	W	—(—5)	—(5—10)	—(—5)
443	Kesalwada (Chikhali)	188 00	752 (144)	P	—(5—10)	W	—(—5)	—(5—10)	—(—5)
444	Katurli .	692·00	1,008 (204)	P	—(5—10)	W	—(—5)	—(5—10)	—(—5)
445	Somnala (Pimpalgaon) ..	448 00	100 (18)	P	—(—5)	W	—(—5)	—(—5)	—(—5)
446	Pilandri ..	453·00	998 (194)	P	—(5—10)	W	—(5—10)	—(5—10)	—(—5)
447	Khambadi ..	367·00	610 (120)	P	—(—5)	W	—(—5)	—(5—10)	—(—5)
448	Borgaon(Khambadi) ..	250·00	127 (26)	—(—5)	—(—5)	W	—(—5)	—(5—10)	—(—5)
449	Pimpalgaon (Nipani)	553·00	1,482 (298)	P,M	D	W,TW	PO	—(—5)	—(—5)
450	Somnala (Bhawad) .	336·00	1,076 (195)	—(—5)	—(5—10)	W	—(—5)	—(5—10)	—(—5)
451	Virli Khandar ..	336·00	1,314 (280)	P,H	—(5—10)	W	PO	—(5—10)	—(5—10)
452	Akot ..	720 00	2,556 (483)	P,M	—(—5)	W,TW	—(—5)	—(5—)	—(—5)
453	Pendhari ..	251·00	210 (34)	—(—5)	—(10+)	W,R	—(—5)	—(—5)	—(10+)
454	Malchi ..	179·00	339 (58)	P	—(10+)	W	—(—5)	—(—5)	—(10+)
455	Gosi Bk ..	783·00	1,343 (258)	P,H	—(10+)	W	PO	Friday	BS
456	Gosi Kh ..	585 00	748 (158)	P	—(10+)	W	—(—5)	—(—5)	—(10+)
457	*Mujabi* ..	99·00	*Uninhabited*—						
458	Thana (Korambhi) ..	223·00	87 (18)	—(—5)	—(5—10)	W	—(5—10)	—(5—10)	—(5—10)
459	Kurza ..	822 00	1,560 (267)	P,M	D	W	PO	—(—5)	—(—5)
460	Wasela ..	429·00	774 (142)	P	—(—5)	W	—(—5)	—(—5)	—(—5)
461	Lonhara ..	647·00	1,211 (236)	P	—(5—10)	W	—(5—10)	—(5—10)	BS
462	Kosara ..	964·00	1,835 (354)	P,H	—(—5)	W	PTO	—(5—)	—(—5)
463	Kondha ..	495·00	2,690 (493)	P,M,H	D,FPC,RP(4)	W	PTO	Wednesday	BS
464	Sendri Kh ..	309·00	737 (134)	—(—5)	—(—5)	W	—(—5)	—(—5)	BS
465	Bhawad ..	651·00	1,704 (312)	P,M.H	—(5—10)	W	PO	—(—5)	BS
466	Fanoli ..	166·00	553 (116)	P	—(—5)	W	—(—5)	—(—5)	—(—5)

Approach to village	Nearest town and distance (in kms)	Power supply	Staple food	LAND USE (Area under different types of land use in hectares) Forest	Irrigated (by source)	Un-irrigated	Culturable waste	Not available for cultivation	Remarks (Including any place of religious, historical or archaeological interest)	Location Code No.
11	12	13	14	15	16	17	18	19	20	1
KR	Bhandara(23)	—	Rice, Wheat	118.00	Tk(29.00)	20.00	11.00	28.00	—	427
PR	Bhandara(29)	—	Rice, Wheat	80.00	Tk(127.00)	96.00	32.00	44.00	N(1)	428
PR	Bhandara(26)	EA	Rice, Wheat	154.00	Tk(275.00)	570,00	70.00	189.00	N(208),M(2), C(4),T(1)	429
KR	Bhandara(29)	—	Rice, Wheat	—	Tk(48.00)	84.00	161.00	13.00	—	430
KR	Bhandara(29)	—	Rice, Wheat	—	O(40.00)	232.00	25.00	72.00	—	431
KR	Bhandara(29)	ED	Rice, Wheat	—	—	84.00	34.00	61.00	—	432
KR	Bhandara (40)	ED,EAg	Wheat, Jowar	30·00	Tk(61.00)	466·00	33·00	25·00	N(2)	433
PR	Bhandara (35)	ED,EAg	Rice, Wheat	22·00	Tk(83 00)	553·00	80·00	53·00	N(12)	434
KR	Bhandara (27)	ED	Rice, Wheat	—	Tk(97·00)	188 00	4·00	44·00	—	435
Uninhabited										436
PR	Bhandara (27)	ED	Rice, Wheat	—	Tk(52·00)	124·00	14·00	23·00	—	437
PR	Bhandara (31)	ED	Rice, Wheat	—	W(2·00),Tk(53·00)	181·00	45·00	35·00	—	438
KR	Bhandara (32)	—	Rice, Wheat	—	GC(2·00)W(1·00), Tk(7·00)	183·00	7·00	17·00	—	439
PR	Bhandara (31)	—	Rice, Wheat	—	GC(131·00),Tk(18·00)	71·00	30·00	23·00	N(2)	440
KR	Bhandara (30)	—	Rice Wheat	41·00	Tk(65·00)	29·00	61·00	35·00	—	441
KR	Bhandara (30)	—	Rice, Wheat	1·00	—	96·00	54·00	13·00	—	442
KR	Bhandara (31)	—	Rice, Wheat	—	Tk(12.00)	149·00	14·00	13·00	—	443
KR	Bhandara (34)	—	Rice, Wheat	—	W(2·00),Tk(40·00)	317·00	171·00	162·00	N(2)	444
KR	Pauni(12)	ED	Rice, Wheat	—	Tk(45·00)	356·00	6·00	41·00	N(2)	445
KR	Bhandara (35)	—	Rice, Wheat	—	Tk(65·00)	164·00	96·00	128·00	—	446
KR	Bhandara (32)	—	Rice, Wheat	—	Tk(26·00)	229·00	3·00	109·00	—	447
KR	Bhandara (31)	—	Rice, Wheat	—	—	175·00	1·00	74·00	—	448
KR	Bhandara (36)	ED	Rice, Wheat	—	Tk(12·00)	420·00	1·00	120·00	N(5),M(1)	449
KR	Bhandara (30)	—	Rice, Wheat	—	—	147 00	3·00	186 00	—	450
KR	Bhandara (31)	ED	Rice, Wheat	—	PC(1·00),Tk(64·00)	227·00	17·00	27·00	N(5)	451
PR	Pauni (11)	ED,EAg	Rice, Wheat	—	WE(12·00),Tk(42·00)	615·00	22·00	29·00	M(1)	452
KR	Pauni (14)	—	Rice, Wheat	—	GC(42·00),Tk(24·00)	178·00	1·00	6·00	—	453
KR	Pauni (13)	—	Rice, Wheat	—	Tk(6·00)	129·00	1·00	43·00	—	454
PR	Pauni (11)	ED	Rice, Wheat	—	GC(25·00),Tk(11·00)	572·00	9·00	166·00	—	455
KR	Pauni (10)	ED	Rice, Wheat	—	Tk(8·00)	450·00	8·00	119·00	—	456
Uninhabited										457
KR	Pauni (7)	—	Rice, Wheat	—	Tk(14·00)	69·00	72·00	68·00	—	458
KR	Pauni (8)	—	Rice, Wheat	—	—	680·00	24·00	118·00	—	459
KR	Pauni (12)	—	Rice, Wheat	—	—	419·00	1·00	9·00	—	460
PR	Pauni (8)	ED,EAg	Rice, Wheat	—	WE(57·00)	562·00	9·00	19·00	—	461
KR	Pauni (12)	ED,EAg	Rice, Wheat	—	WE(12·00),Tk(15·00)	812·00	82·00	43·00	M(2),C(1)	462
PR	Pauni (10)	ED,EAg	Rice, Wheat	—	WE(11·00),Tk(10·00)	453·00	15·00	6·00	N(5),M(4)	463
PR	Pauni (12)	ED,EAg	Rice, Wheat	—	W(1·00),Tk(17·00)	265·00	6·00	20·00	—	464
PR	Pauni (14)	ED, EAg	Rice, Wheat	—	W(4·00),Tk(60·00)	486·00	11·00	90·00	M(1)	465
KR	Bhandara (33)	—	Rice, Wheat	—	Tk (5·00)	130·00	1·00	30·00	—	466

VILLAGE DIRECTORY

Location Code No.	Name of Village	Total area of the Village (in hectares)	Total population and No. of households	AMENITIES AVAILABLE [If a village does not have a particular amenity, the distance range in Km. of the nearest place where it can be availed of has been indicated in that column inside brackets]					
				Educational	Medical	Drinking water (potable)	Post and telegraph	Market day	Communications
1	2	3	4	5	6	7	8	9	10
467	Kodurli ..	84·00	240 (51)	—(—5)	—(5—10)	W	—(—5)	—(—5)	—(—5)
468	Atri ..	26·000	448 (87)	P	—(5—)	W	—(—5)	—(—5)	—(—5)
469	Ambadi (Nawegaon) ..	130·00	146 (40)	—(—5)	—(—5)	W	—(—5)	—(—5)	—(—5)
470	Khairi (Teloda) ..	212·00	356 (68)	—(—5)	—(5—10)	W	—(—5)	—(—5)	—(—5)
471	Nawegaon (Bramhi) ..	191·00	211 (41)	—(—5)	—(—5)	W	—(—5)	Thursday	—(—5)
472	Bramhi ..	208·00	1,327 (240)	P, M	—(—5)	W	—(—5)	—(—5)	—(—5)
473	*Thana (Nawegaon)* ..	214.00	*Uninhabited*—						
474	Ranala ..	330 00	482 (93)	P	—(—5)	W	—(—5)	—(—5)	—(—5)
475	Sendri Bk ..	618 00	1,123 (218)	P	—(5—10)	W	—(5—10)	—(5—10)	—(5—10)
476	Nirgudi ..	129·00	133 (27)	—(—5)	—(—5)	W	—(—5)	—(—5)	—(—5)
477	Palora (Chauras) ..	610·00	1,569 (287)	P,M,H	D	W	PO	Thursday	BS
478	Mokhada .	226·00	576 (98)	P	—(5—10)	W	—(5—10)	—(5—10)	BS
479	Bramhani (Sindpuri)	416·00	812 (144)	P	—(5—10)	W	—(5—10)	—(5—10)	BS
480	Itgaon Kurza ..	660·00	744 (139)	P	—(—5)	W	—(—5)	—(—5)	—(—5)
481	Khaksi ..	339·00	35 (7)	—(—5)	—(5—10)	W,R	—(5—10)	—(5—10)	—(5—10)
482	Korambhi (Khapri) ..	396·00	910 (179)	P	—(5—10)	W	—(5—10)	—(5—10)	—(5—10)
483	Khapri (Korambhi) ..	654·00	899 (166)	P,M	D,RP	W	—(5—10)	—(5—10)	—(5—10)
484	Parsodi (Gaidongari)	371·00	548 (102)	P	—(5—10)	W	—(5—10)	—(5—10)	—(5—10)
485	Mahalgaon (Parsodi)	178·00	152 (29)	—(—5)	—(5—10)	W	—(5—10)	—(5—10)	—(5—10)
486	Gaidongari ..	303·00	311 (61)	P	—(5—10)	W	—(5—10)	—(5—10)	—(5—10)
487	Kawadsi (Parsondi) ..	153·00	150 (27)	—(—5)	—(5—10)	W	—(5—10)	—(5—10)	BS
488	Chichakheda ..	163·00	378 (75)	P	—(5—11)	W	—(5—10)	—(5—10)	BS
489	*Murmadi* ..	108·00	*Uninhabited*—						
490	*Chichgaon* ..	223·00	*Uninhabited*—						
491	*Nagangaon* ..	182·00	*Uninhabited*—						
492	Sindpuri (Pauni) .	300 00	392 (73)	P,M	—(—5)	W,R	—(5—10)	—(—5)	—(—5)
493	Wadegaon (Sindpuri)	302·00	312 (56)	P	—(—5)	W	—(—5)	—(—5)	—(—5)
494	Bhendara ..	361·00	1.057 (197)	P	—(—5)	W	—(—5)	—(—5)	BS
495	Khairi (Diwan) ..	579·00	1,306 (253)	P	—(—5)	W	—(5—10)	—(5—10)	BS
496	Asgaon ..	1,240·00	2,800 (548)	P,M,H	MCW,D, RP (2)	W	PO	Wednesday	BS
497	Nighavi ..	355 00	896 (148)	P	—(—5)	W	—(—5)	—(—5)	—(—5)
498	Bachewadi ..	320·00	661 (119)	P	—(—5)	W	—(—5)	—(—5)	—(—5)
499	Mohari ..	340·00	791 (148)	P	—(—5)	W	—(—5)	—(—5)	BS
500	Lawadi ..	195·00	346 (59)	—(—5)	—(—5)	W	—(5—10)	—(5—10)	—(5—10)
501	Borgaon (Asgaon) ..	448·00	1,011 (187)	P	RP	W	—(5—10)	—(5—10)	BS
502	Dhamani ..	352·00	659 (135)	P	—(—5)	W	—(—5)	—(—5)	—(—5)
503	Shiwnala (Walani) ..	433·00	1,280 (252)	P	—(5—10)	W	—(—5)	—(5—10)	BS
504	Junona ..	426·00	948 (192)	P M	—(—5)	W	—(—5)	—(—5)	—(—5)
505	Ruyad ..	188·00	698 (140)	—(—5)	—(—5)	W	—(—5)	—(—5)	—(—5)
506	Yenoda ..	184·00	217 (34)	—(—5)	—(—5)	W	—(—5)	—(—5)	—(—5)
507	*Pauni (Rural)* ..	2,106·00	*Uninhabited*—						
508	*Kosambodi* ..	177·00	*Uninhabited*—						
509	Naigaon ..	216·00	137 (27)	—(—5)	—(—5)	W	—(—5)	—(—5)	—(—5)

Approach to village	Nearest town in (in kms.)	Power suppy	Staple food	LAND USE (Area under different types of land use in hectares) Forest	Irrigated (by source)	Un-irrigated	Culturable waste	Not available for cultivation	Remarks (Including any place of religious historical or archaeological interest)	Location Code No.
11	12	13	14	15	16	17	18	19	20	1
KR	Bhandara (34)	—	Rice, Wheat	—	Tk(22·00)	20·00	1·00	41·00	—	467
KR	Bhandara (38)	—	Rice, Wheat	—	Tk(14·00)	195 00	4·00	47.00	—	468
KR	Pauni (20)	—	Rice, Wheat	—	Tk(4·00)	113·00	9·00	4·00	—	469
KR	Pauni (16)	—	Rice, Wheat	—	W(4·00),Tk(60·00)	47·00	11·00	90·00	N(3),M(1)	470
KR	Pauni (19)	—	Rice, Wheat	—	—	155·00	17·00	19·00	—	471
KR	Pauni (18)	—	Rice, Wheat	—	—	178·00	14 00	16·00	N(1)	472
Uninhabited										473
KR	Pauni (14)	ED	Rice, Wheat	—	W(18 00)	299·00	2·00	11·00	—	474
KR	Pauni (9)	ED, EAg	Rice, Wheat	—	WE(45·00),Tk(1·00)	552·00	9·00	11·00	—	475
KR	Pauni (11)	ED	Rice, Wheat	—	Tk(2·00)	121·00	5·00	1·00	—	476
PR	Pauni (6)	ED, EAg	Rice, Wheat	—	WE(142 00),Tk(1 00)	424·00	17·00	26·00	—	477
PR	Pauni (7)	ED, EAg	Rice, Wheat	—	WE(27·00)	185·00	6 00	8·00	T(1)	478
PR	Pauni (7)	ED, EAg	Rice, Wheat	—	WE(37 00)	356·00	10·00	13·00	—	479
KR	Pauni (6)	ED, EAg	Rice, Wheat	—	WE(50·00)	480·00	24.00	106·00	—	480
KR	Pauni (3)	—	Rice, Wheat	77·00	GC(1·00),Tk(7·00)	173·00	19·00	62·00	—	481
KR	Pauni (3)	ED, EAg	Rice, Wheat	8·00	Tk(20·00)	170·00	91·00	107·00	—	482
KR	Pauni (9)	ED, EAg	Rice, Wheat	—	WE(1·00),Tk(23·00)	316 00	277.00	37·00	—	483
KR	Pauni (9)	—	Rice, Wheat	—	Tk(23·00)	249·00	72·00	27·00	—	484
KR	Pauni (10)	—	Rice, Wheat	—	Tk(14 00)	107·00	41·00	16·00	—	485
KR	Pauni (9)	—	Rice, Wheat	15·00	PC(3·00),Tk(19·00)	99.00	135·00	32·00	—	486
PR	Pauni (9)	—	Rice, Wheat	—	Tk(3·00)	82·00	55 00	13.00	—	487
PR	Pauni (10)	ED	Rice, Wheat	—	—	147·00	4·00	12·00	—	488
Uninhabited										489
Uninhabited										490
Uninhabited										491
PR	Pauni (3)	—	Rice, Wheat	—	WE(50.00)	119·00	24 00	107·00	—	492
PR	Pauni (4)	—	Rice, Wheat	—	WE(36.00)	251·00	4·00	11·00	—	493
PR	Pauni (5)	ED, EAg	Rice, Wheat	—	WE(94.00)	242 00	11·00	14·00	N(2)	494
PR	Pauni (7)	ED, EAg	Rice, Wheat	—	WE(101·00)	453·00	9·00	16·00	—	495
PR	Pauni (5)	ED, EAg	Rice, Wheat	—	WE(243 00)	842·00	20·00	135·00	M(2)	496
KR	Pauni (10)	ED	Rice, Wheat	—	W(12·00),Tk(16·00)	314·00	1·00	12·00	—	497
KR	Pauni (14)	ED	Rice, Wheat	—	W(23·00)	286·00	4 00	7·00	M(2)	498
KR	Pauni (28)	ED, EAg	Rice, Wheat	—	WE(138·00)	184·00	10·00	8·00	—	499
KR	Pauni (15)	ED	Rice, Wheat	—	WE(18 00)	166.00	—	11·00	—	500
KR	Pauni (14)	ED	Rice, Wheat	—	WE(46·00)	363·00	—	39·00	T(1)	501
PR	Pauni (10)	EA	Rice, Wheat	—	WE(35·00)	300·00	4.00	13·00	M(1),T(1)	502
KR	Pauni (9)	ED	Rice, Wheat	—	WE(26·00)	364·00	4·00	39·00	—	503
KR	Pauni (16)	ED EAg	Rice. Wheat	—	WE(60·00)	262·00	11·00	93·00	—	504
KR	Pauni (4)	ED.EAg	Rice, Wheat	—	WE(21·00)	85-00	17·00	65·00	—	505
PR	Pauni (2)	ED.EAg	Rice, Wheat	—	WE(64·00)	56 00	5·00	59·00	—	506
Uninhabited										507
Uninhabited										508
KR	Pauni (5)	—	Rice, Wheat	—	Tk(13·00)	130 00	55·00	18·00	—	509

VILLAGE DIRECTORY

Location Code No.	Name of village	Total area of the village (in hectares)	Total population and No. of households	AMENITIES AVAILABLE [If a village does not have a particular amenity, the distance range in Km. of the nearest place where it can be availed of has been indicated in that column inside brackets]					
				Educational	Medical	Drinking water (potable)	Post and telegraph	Market day	Communications
1	2	3	4	5	6	7	8	9	10
510	Nimgaon (Awalgaon)	123·00	200 (37)	P	—(—5)	W	—(—5)	—(—5)	—(—5)
511	*Awalgaon* ..	28·00	*Uninhabited*—						
512	Pahungaon ..	209·00	427 (78)	P	—(—5)	W	—(—5)	—(—5)	BS
513	Jogikheda ..	125·00	13 (3)	—(10+)	—(10+)	W	—(10+)	—(10+)	—(10+)
514	*Jogikheda (Hamesha)*	1.245·00	*Uninhabited*—						
515	*Dhamangaon* ..	43·00	*Uninhabited*—						
516	*Rajkota* ..	220·00	*Uninhabited*—						
517	*Lohara (Wahi)* ..	81·00	*Uninhabited*—						
518	Wahi ..	307·00	867 (162)	P	—(—5)	W	—(—5)	—(—5)	BS
519	Garadapar ..	103·00	8 (1)	—(—5)	—(—5)	W	—(—5)	—(—5)	—(—5)
520	Betala (Pawani) ..	212·00	545 (111)	P	—(—5)	W	—(—5)	—(—5)	BS
521	*Selari* ..	205·00	*Uninhabited*—						
522	Chandkapur (I) ..	548·00	3 (3)	—(—5)	—(—5)	W	—(—5)	—(—5)	—(—5)
523	Kodurli (Pawani) ..	472·00	1,508 (297)	P,M	—(—5)	W,R	—(—5)	—(—5)	BS
524	Walani ..	767·00	1,920 (360)	P,H	—(—5)	W	PO	—(—5)	—(—5)
525	Pauna Kh ..	245·00	627 (116)	P	—(—5)	W	—(—5)	—(—5)	—(—5)
526	Mangali (Chauras) ..	390·00	2,301 (413)	P,M,H	MCW,D	W	PO	Saturday	BS
527	Visapur ..	415·00	382 (66)	—(—5)	—(5—10)	W	—(5—10)	—(5—10)	—(5—10)
528	Umari (Visapur) ..	262·00	623 (119)	P	—(5—10)	W	—(5—10)	—(5—10)	BS
529	Pauna Bk ..	485·00	814 (149)	—(—5)	—(5—10	W	—(5—10)	—(5—10)	BS
530	Gudegaon ..	457·00	755 (141)	P	—(10+)	W,R	—(10+)	—(10+)	—(10+)
531	Bhojapur (Pawani) ..	492·00	704 (131)	P	—(5—10)	W	—(5—10)	—(5—10)	—(5—10)
532	Sindhi ..	165·00	161 (30)	—(—5)	—(5—10)	W,R	—(10+)	—(10+)	—(10+)
533	Dhanori ..	680·00	834 (183)	P	—(5—10)	W	—(5—10)	—(5—10)	—(5—10)
534	Rewani ..	217·00	407 (79)	—(—5)	—(5—10)	W	—(5—10)	—(5—10)	—(5—10)
535	*Kachchekhani* ..	100·00	*Uninhabited*—						
536	Welva ..	221·00	277 (50)	—(—5)	—(—5)	W	—(—5)	—(—5)	—(—5)
537	Rohna (Wahi) ..	173·00	20 (4)	—(5—10)	—(5—10)	W	—(5—10)	—(5—10)	—(5—10)
538	Singori (Hamesha) ..	517·00	306 (61)	(10+)	—(10+)	W	—(10+)	—(10+)	—(10+)
539	*Singori (Wahi)* ..	204·00	*Uninhabited*—						
540	Nisti ..	404·00	983 (218)	P	—(5—10)	W	—(—5)	—(5—10)	BS
541	*Salebhatti* ..	120·00	*Uninhabited*—						
542	Kotalpar ..	146·00	97 (18)	—(—5)	—(—5)	W	—(—5)	—(—5)	BS
543	Ranala alias Annapurna	208·00	74 (16)	—(—5)	—(—5)	W	—(—5)	—(—5)	BS
544	Tekadi ..	237·00	360 (72)	—(—5)	—(5—10)	W	—(5—10)	—(5—10)	BS
545	Amgaon (Adarsh) ..	276·00	773 (163)	P,M	D	W	PO	—(—5)	BS
546	Thanegaon ..	244·00	172 (30)	—(—5)	—(—5)	W	—(—5)	—(—5)	—(—5)
547	Waygaon ..	232·00	429 (78)	—(—5)	—(—5)	W	—(—5)	—(—5)	—(—5)
548	Sirsala ..	686·00	549 (105)	P	—(10+)	W	—(10+)	—(10+)	—(10+)
549	*Mandargota* ..	94·00	*Uninhabited*—						
550	Nandikheda ..	42·00	184 (35)	—(5—)	—(—5)	W	PO	—(—5)	BS
551	Khatkheda ..	405·00	681 (122)	P	—(—5)	W	—(—5)	—(—5)	BS
552	Nilaj (Amgaon) ..	382·00	708 (142)	P	—(5—10)	W	—(—5)	—(5—10)	BS

Approach to village	Nearest town and distance (in kms.)	Power supply	Staple food	LAND USE (Area under different types of land use in hectares) Forest	Irrigated (by source)	Un-irrigated	Cultura-ble waste	Not available for cultiva-tion	Remarks (Including any place of religi-ous, historical or archaeolo-gical interest)	Loca-tion Code No.
11	12	13	14	15	16	17	18	19	20	1
KR	Pauni (5)	—	Rice, Wheat	—	Tk(27·00)	53·00	29·00	14·00	—	510
Uninhabited										511
KR	Pauni (10)	ED,EAg	Rice Wheat	—	WE(2·00)	124·00	67·00	16·00	—	512
KR	Pauni (10)	—	Rice, Wheat	45·00	O(31·00)	11·00	6·00	32·00	—	513
Uninhabited										514
Uninhabited										515
Uninhabited										516
Uninhabited										517
PR	Pauni (4)	ED,EAg	Rice, Wheat	—	Tk(56·00)	145·00	75·00	31·00	—	518
PR	Pauni (2)	ED	Rice, Wheat	5·00	O(5·00)	75·00	1·00	17·00	—	519
PR	Pauni (2)	ED EAg	Rice, Wheat	—	Tk(22·00)	159·00	11·00	20·00	M(1),T(3)	520
Uninhabited										521
KR	Pauni (3)	—	Rice, Wheat	—	W(2·00),O(31·00)	434·00	0·81	80·19	—	522
PR	Pauni (3)	ED	Rice, Wheat	—	—	335·00	10·00	127·00	—	523
KR	Pauni (8)	ED	Rice, Wheat	—	WE(93·00)	508 00	6·00	160·00	—	524
KR	Pauni (9)	ED,EAg	Rice, Wheat	—	GC(22·00)	167·00	10·00	46·00	—	525
PR	Pauni (8)	ED	Rice, Wheat	—	GC(38·00)	271·00	2·00	79·00	—	526
KR	Pauni (11)	ED,EAg	Rice, Wheat	—	WE(27·00)	310·00	1·00	77·00	—	527
PR	Pauni (20)	EO	Rice, Wheat	—	WE(21·00)	218·00	—	23·00	—	528
PR	Pauni (12)	EO	Rice, Wheat	—	WE(15·00)	300·00	—	170·00	M(1)	529
KR	Pauni (10)	—	Rice. Wheat	—	—	170·00	162·00	125·00	—	530
KR	Pauni (8)	—	Rice, Wheat	—	Tk(5·00)	267·00	131 00	89·00	—	531
KR	Pauni (8)	—	Rice, Wheat	—	Tk(22·00)	82·00	41·00	20·00	—	532
KR	Pauni (6)	—	Rice, Wheat	—	Tk(10·00)	200·00	386·00	84·00	—	533
KR	Pauni (6)	—	Rice, Wheat	—	Tk(15·00)	130 00	32·00	40·00	—	534
Uninhabited										535
KR	Pauni (5)	EAg	Rice, Wheat	—	Tk(10·00)	136·00	52·00	23·00	—	536
KR	Pauni (6)	—	Rice, Wheat	—	Tk(11·00)	77·00	68·00	17·00	—	537
PR	Pauni (10)	—	Rice, Wheat	282·00	O (69·00)	100·00	8·00	58·00	—	538
Uninhabited										539
PR	Pauni (9)	ED,EAg	Rice, Wheat	—	WE(2·00),Tk(43·00)	183·00	138·00	38·00	—	540
Uninhabited										541
PR	Pauni(11)	ED	Rice, Wheat	—	WE(1·00),Tk(4·00)	99 00	25·00	17·00	—	542
PR	Pauni(11)	EAg	Rice, Wheat	—	Tk(4·00),O(16·00)	89·00	66·00	33 00	—	543
PR	Pauni(14)	—	Rice, Wheat	—	Tk(3·00)	155·00	7·00	72·00	—	544
PR	Pauni(11)	ED, EAg	Rice, Wheat	—	WE(3·00),Tk(32·00)	192·00	33·00	16·00	N(3),M(2),T(1)	545
KR	Pauni(16)	—	Rice, Wheat	—	Tk(2·00)	138·00	89·00	15·00	—	546
KR	Pauni(16)	—	Rice, Wheat	—	Tk(43·00)	59·00	122·00	8·00	—	547
KR	Pauni(10)	—	Rice, Wheat	—	Tk(99·00)	473·00	45·00	69·00	—	548
Uninhabited										549
KR	Pauni(11)	—	Rice, Wheat	—	Tk(7·00)	20·00	12·00	3·00	—	550
KR	Pauni(16)	—	Rice, Wheat	—	Tk(5·00)	197·00	141·00	62·00	—	551
PR	Pauni(12)	EA	Rice, Wheat	—	WE(3·00),TW(12·00), Tk(16.00)	237·00	74·00	40·00	N(2),M(1)	552

VILLAGE DIRECTORY

Location Code No.	Name of village	Total area of the village (in hectares)	Total Population and No. of Households	AMENITIES AVAILABLE (If a village does not have a particular amenity the distance range in Km. of the nearest place where it can be availed of has been indicated in that column inside brackets)					
				Educational	Medical	Drinking water (potable)	Post and telegraph	Market day	Communications
1	2	3	4	5	6	7	8	9	10
553	Wilam ..	181·00	229 (41)	—(—5)	—(—5)	W,R	—(—5)	—(—5)	BS
554	Sawarla ..	502·00	1,543 (286)	P,H	D	W	PO	Sunday	BS
555	Sedisomnala ..	323·00	966 (190)	P	—(—5)	W	—(—5)	Thursday	BS
556	Shiwnala (Gondi) ..	93·00	210 (42)	—(—5)	—(—5)	W	—(—5)	—(—5)	—(—5)
557	Khokaridhorap ..	214·00	388 (80)	P	—(—5)	W	—(—5)	—(—5)	—(—5)
558	Kanhadgaon (Somnala)	528·00	1,352 (263)	P,M	D	W	—(5—10)	Wednesday	BS
559	*Asgaon* ..	82·00	*Uninhabited*						
560	Khapri (Bhuyar) ..	130·00	255 (40)	—(—5)	D	W	—(—5)	—(—5)	—(—5)
561	*Panjarepar* ..	158·00	*Uninhabited*						
562	Dhakundi ..	178·00	97 (18)	—(—5)	—(5—10)	W	—(5—10)	—(5—10)	—(5—10)
563	Kakepar ..	205·00	423 (73)	P	—(—5)	W	—(—5)	—(—5)	—(—5)
564	Mendhegaon ..	406·00	674 (140)	P	—(—5)	W	—(—5)	—(—5)	—(—5)
565	Bhuyar ..	970·00	2,090 (455)	P,M,H	D	W	PO	Wednesday	BS, RS
566	*Kisanpur Hamesha* ..	18·00	*Uninhabited*						
567	*Pradhan (Dhorap)* ..	134·00	*Uninhabited*						
568	Chandi ..	299·00	562 (113)	P	—(—5)	W	—(5—10)	—(—5)	—(—5)
569	Channewada ..	92·00	238 (45)	—(—5)	—(—5)	W	—(5—10)	—(—5)	—(—5)
570	Sundartola ..	N.A	723 (147)	P	—(—5)	W	—(—5)	—(5—10)	BS
571	Stationtoli ..	N.A.	678 (134)	P	—(5—10)	W	—(—5)	—(—5)	—(—5)
572	Bajartola ..	N.A.	1,934 (388)	P	—(10+)	W	PO	Monday	—(—5)
573	Rampuri ..	262 00	699 (109)	—(—5)	—(5—10)	W	—(—5)	—(—5)	—(—5)
574	Narsinhatola ..	N.A.	1,032 (194)	—(—5)	—(5—10)	W	—(—5)	—(—5)	BS
575	Gowaritola ..	N.A.	502 (87)	P	—(10+)	W	—(10+)	—(10+)	—(10+)
576	Gonditola ..	N.A.	700 (127)	P	—(5—10)	W	—(10+)	—(5—10)	BS
577	Mothagaon ..	N.A.	406 (82)	—(—5)	—(10+)	W	—(—5)	—(—5)	BS
578	Bramhantola ..	N.A.	375 (77)	—(—5)	—(5—10)	W	—(—5)	Thursday	—(—5)
579	Gonditola ..	N.A	625 (108)	—(—5)	—(—5)	W	—(—5)	Monday	—(—5)
580	Pimpalgaon ..	N.A.	629 (130)	P	RP	W	—(—5)	—(—5)	—(—5)
IV	Mohadi ..	Treated as a census town							
V	Warthi ..	Treated as a census town							
	Grand Total	211,927·00	468,902 (91,271)	P-384 M-108 H-51 PUC-3 C-1 O(Tr)-1	MCW/MH-9 HC/PHC-6 PHS-2 D-44 FPC-9 O(TB+RP)-27				

N.A.—Not Available.

1 BHANDARA TAHSIL

Approach to village	Nearest town in (in kms.)	Power supply	Staple food	LAND USE (Area under different types of land use in hectares) Forest	Irrigated (by source)	Un-irrigated	Culturable waste	Not available for cultivation	Remarks (Including any place of religious, historical or archaeological interest)	Location Code No.
11	12	13	14	15	16	17	18	19	20	1
PR	Pauni(12)	—	Rice, Wheat	—	GC(12·00)	123·00	17·00	29·00	—	553
PR	Pauni(12)	—	Rice, Wheat	—	W(2·00),Tk(18·00)	309·00	132·00	41·00	—	554
PR	Pauni(10)	—	Rice, Wheat	—	Tk(29·00)	188·00	83·00	23·00	—	555
KR	Pauni(11)	—	Rice, Wheat	—	Tk(11·00)	36·00	36·00	10 00	—	556
KR	Pauni(10)	—	Rice, Wheat	—	Tk(10 00)	105·00	78·00	21·00	—	557
PR	Pauni(10)	—	Rice, Wheat	—	Tk(112·00)	224·00	143·00	49·00	—	558
Uninhabited										559
KR	Pauni(13)	—	Rice, Wheat	—	Tk(2·00)	99·00	9·00	20·00	—	560
Uninhabited										561
KR	Pauni(14)	—	Rice, Wheat	—	WE(3·00),Tk(3·00)	155·00	7·00	10·00	—	562
KR	Pauni(16)	—	Rice, Wheat	—	Tk(2·00)	190·00	8·00	5·00	—	563
KR	Pauni(16)	ED	Rice, Wheat	—	Tk(2·00)	335·00	22·00	47·00	—	564
PR	Pauni(16)	ED	Rice, Wheat	—	Tk(77·00)	562·00	288·00	43 00	M(1)	565
Uninhabited										566
Uninhabited										567
PR	Pauni(12)	—	Rice, Wheat	—	Tk(46·00)	114·00	116·00	23·00	—	568
PR	Pauni(13)	—	Rice, Wheat		—	73·00	8·00	11·00	—	569
PR	Tumsar(23)	ED	Rice, Wheat			N.A.				570
KR	Tumsar(6)	ED	Rice, Wheat			N.A.				571
PR	Tumsar(30)	ED, EO	Rice, Wheat			N.A.				572
PR	Tumsar(15)	EA	Rice, Wheat	—	W(6·00),Tk(3·00)	193·00	35·00	25·00	—	573
PR	Tumsar(8)	ED, EAg	Rice, Wheat			N.A.				574
KR	Tumsar(28)	ED	Rice, Wheat			N.A.				575
PR	Tumsar(35)	—	Rice, Wheat			N.A.				576
PR	Tumsar(19)	—	Rice, Wheat			N.A.				577
PR	Tumsar(30)	ED, EAg	Rice, Wheat			N.A.				578
KR	Tumsar(22)	ED, EAg	Rice, Wheat			N.A.				579
KR	Tumsar(22)	ED	Rice, Wheat			N.A.				580
										IV
										V
				7,292·40	GC(11,041·00), PC(4·00), W(1,238·21), WE(2,445·00), TW(114·00), TWE(81·00), Tk(16,381·00), R(219·00), O(1,164·00)	97,016.00	32,308·81	27,889·58	N(682), M(89), C(12), T(32), PS(2)	

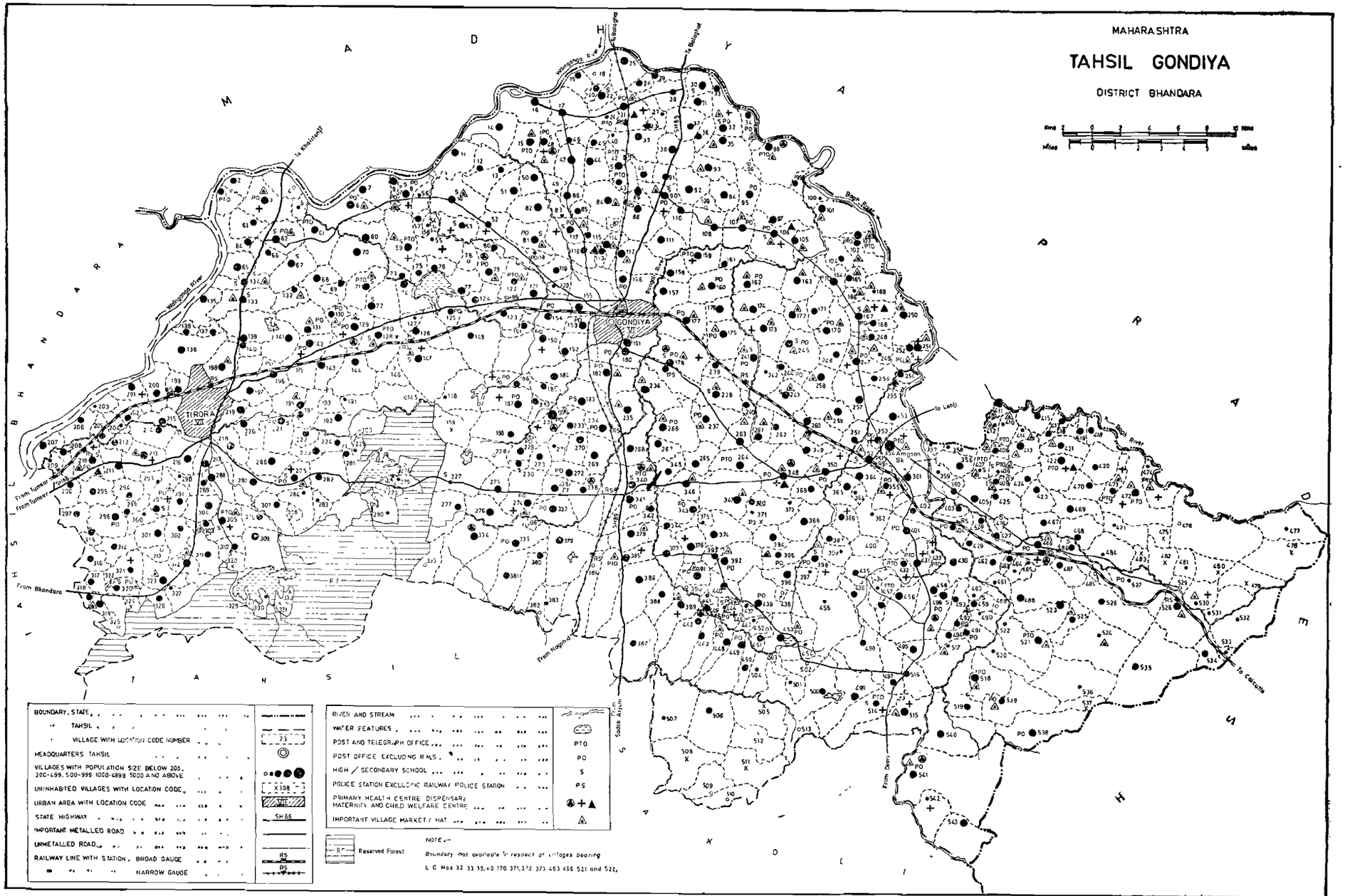

Based upon Survey of India map with the permission of the Surveyor General of India.

© Government of India Copyright, 1985.

ALPHABETICAL LIST OF VILLAGES

2. GONDIYA TAHSIL

Serial No. 1	Name of Village 2	Code No. 3	Population 1981 4
1	Adasi	238	1,682
2	Akotola	441	261
3	Alebedar	333	1
4	Alebedar	513	137
5	Alezari	284	463
6	Ambetalao	394	1,092
7	Ambhora	111	1,858
8	Ambodi	205	735
9	Amgaon Bk.	354	8,565
10	Amgaon Kh.	466	2,711
11	Anjora	431	1,329
12	*Arabkasa*	332	*Uninhabited*
13	Arjuni	3	3,877
14	Arjuni	110	1,349
15	Asaitola	414	440
16	Asoli	160	2,861
17	Asoli	368	1,392
18	Asolpani	277	555
19	Atri	60	1,442
20	Babai	376	1,210
21	Bagadbandh	227	340
22	Bagheda	455	433
23	Bagholi	66	913
24	Bagholi	39	1,175
25	Bagholi	273	765
26	Bajartola	23	998
27	Bajartola	445	741
28	Bakalsarra	471	234
29	Balapur	283	249
30	Balmatola	13	782
31	Bamhani	402	891
32	Bamhani	416	720
33	Bamhani	440	1,107
34	Bamhantola	409	519
35	Banathar	32	1,606
36	Bangaon	353	1,700
37	Baniyatola	100	268
38	Banjari	531	399
39	Banjaritola	168	587
40	Barbaspura	143	1,196
41	Barbaspura	158	1,240
42	Basipar	242	428
43	Batana	159	1,590
44	Baywada	299	754
45	Belati Bk.	199	1,124
46	Bardipar	131	2,403
47	Berdipar	307	804
48	Bhadanga	378	2,726
49	Bhadayatola	26	527
50	Bhadipar	461	321
51	Bhadutola	109	188
52	Bhagavattola	120	477
53	Bhajepar	309	1,949
54	Bhajiyadand	489	49
55	Bhajiyapar	258	1,238
56	Bhajiyapar	430	1,594
57	Bhalitola	433	356
58	Bhansula	426	129
59	Bhiwapur	194	958
60	Bhosa	164	1,199
61	Bhuratola	140	588
62	Bihiriya	65	1,011
63	Bijepar	539	838
64	Bijali	405	1,047
65	Biroli	203	285
66	Birsi	107	2,503
67	Birsi	217	1,300
68	Birsi	364	1,323
69	Birsola	25	1,825
70	Boda	70	1,868
71	Boda	104	760
72	Bodal Bodi	462	623
73	Bodalakasa	281	611
74	Bodunda	334	1,037
75	Bondrani	4	61
76	Bopesar	289	864
77	Bora	67	1,773
78	Borgaon	303	823
79	Borgaon	229	1,193
80	Borkanhar	401	1,717
81	Bote	346	1,661
82	Bothali	349	1,501
83	Bramhantola	20	928
84	*Budhewada*	322	*Uninhabited*
85	Buraditola	244	534
86	Chandanitola	114	1,910
87	Chandori Bk.	206	916
88	Chandori Kh.	64	1,336
89	Chand Suraj	533	405
90	Changera	37	635
91	Changotola	447	283
92	Chargaon	92	1,485
93	Chhipiya	98	2,431
94	Chichgaon	270	1,251
95	Chichgaontola	271	377
96	Chichtola	360	534
97	*Chichtola*	503	*Uninhabited*
98	Chikhali	221	1,777
99	Chilhati	374	1,116
100	Chimantola	438	197
101	Chintamantola	96	18
102	Chirchalbandh	243	1,771
103	Chirekhani	198	1,799
104	Chopa	444	385
105	Chorkhamara	330	426
106	Chulod	177	2,199
107	Churadi	219	1,353
108	Chutiya	150	2,167
109	Dacetola	132	887
110	Dadhari	476	171
111	Dagotola	239	698
112	Dahegaon	263	1,637
113	Daldalkuhi	481	209
114	Dandegaon	128	3,095
115	Dangurli	16	1,948
116	Darbada	429	850
117	Darekasa	530	203
118	Dasgaon Bk.	48	1,654
119	Dasgaon Kh.	15	2,581
120	Datora	175	2,184

2. GONDIYA TAHSIL—*Contd.*

Serial No. 1	Name of Village 2	Code No. 3	Population 1981 4
121	Dawaniwada	59	3,332
122	Dawdipar	265	1,418
123	Dawwa	183	1,671
124	Deutola	57	528
125	Deutola	344	517
126	Deutola	498	527
127	Devri	11	1,061
128	*Dhadari*	190	*Uninhabited*
129	Dhedari	215	1,100
130	Dhakni	154	2,072
131	Dhamanewada	144	1,293
132	Dhamangaon	31	1,046
133	Dhamangaon	256	939
134	Dhanegaon	529	196
135	Dhanoli	404	867
136	Dhanpur	79	1,692
137	Dhansuwa	485	183
138	Dhapewada	8	2,132
139	Dhawaditola	369	613
140	Dhiwarintola	542	354
141	Dhobitola	371	466
142	*Diwatisur*	479	*Uninhabited*
143	Dodake	507	412
144	Dongargaon	124	1,506
145	Dongargaon	223	1,227
146	Dongargaon	246	747
147	Dongargaon	514	972
148	Durgutola	490	486
149	Ekodi	129	3,508
150	Fattepur	123	958
151	Fukimeta	366	836
152	Fukimeta	543	1,371
153	Fulchur	180	3,516
154	Fulchurtola	181	1,590
155	Ganalatola	342	642
156	Gandatola	459	529
157	Gangazari	147	1,714
158	Gangala	292	1,118
159	Gankhaira	234	2,149
160	Garada	220	1,588
161	Garada	384	134
162	Garra	42	2,099
163	Garra Kh.	43	535
164	Gawaritola	408	930
165	*Gendurzariya*	482	*Uninhabited*
166	Ghatkuroda	207	1,216
167	Ghattemni	101	2,135
168	Ghiwari	86	2,093
169	Ghogra	208	1,044
170	Ghonsi	428	521
171	Ghoti	279	147
172	Ghoti	341	2,266
173	Ghumarra	389	1,270
174	Gidhadi	392	1,760
175	Girola	84	1,476
176	Girola	102	610
177	*Girola*	189	*Uninhabited*
178	Girola	463	511
179	Golabatola	474	341
180	Gondekhari	185	701
181	Gonditola	41	568
182	Gonditola	358	447
183	Gondmohadi	61	1,915
184	Goregaon	340	4,593
185	Gorre	523	1,343
186	Gortha	350	2,037
187	Gosaitola	249	462
188	Govindtola	226	160
189	Gowaritola	450	787
190	Gowaritola (Juna)	451	532
191	Gudama	241	1,837
192	Gumadhawada	196	1,616
193	Halbitola	179	901
194	Halbitola	454	450
195	Halbitola	487	979
196	Halbitola	501	251
197	Halbitola	519	797
198	Hardoli	516	627
199	Hausitola	452	151
200	Hetitola	494	505
201	Hirapur	335	2,031
202	Hiratola	396	1,193
203	Hirdamali	268	1,925
204	Hiwara	119	957
205	Indora Bk.	134	1,510
206	Indora Kh.	192	2,099
207	Irri	174	1,920
208	Isanatola	465	365
209	Isapur	293	399
210	Isatola	232	543
211	Jabartola	116	736
212	Jagantola	33	524
213	Jamakudo	528	1,328
214	Jambhadi	484	348
215	Jambhadi	506	811
216	Jambhurpani	383	228
217	Jambhurtola	367	574
218	Jamkhari	365	1,265
219	Jamunia	141	1,111
220	Jartal	78	110
221	Jawri	260	1,623
222	Junewani	145	187
223	*Kachchhargad*	480	*Uninhabited*
224	*Kachekhani*	328	*Uninhabited*
225	Kadhotitols	517	494
226	Kahali	469	1,377
227	Kalartola	40	490
228	Kalimati	395	903
229	Kalimati	167	1,698
230	Kalpathari	388	989
231	Kamargaon	377	1,513
232	*Kamkazari*	329	*Uninhabited*
233	*Kamkazari*	475	*Uninhabited*
234	Kamtha	106	3,467
235	Kanhartola	24	491
236	Kanhartola	83	434
237	Kanhartola	446	92
238	Kanhartola (Chango)	437	231
239	Karanja	182	3,202
240	Karanji	163	1,721
241	Karti Bk.	133	2,462
242	Karti Kh.	135	1,024
243	Karutola	73	521
244	Karutola	495	1,160
245	Kasa	18	143
246	Katalwahi	509	12

2. GONDIYA TAHSIL—*Contd.*

Serial No. 1	Name of Village 2	Code No. 3	Population 1981 4
247	Katangi ..	339	2,128
248	Katangi Kala ..	156	3,610
249	Katangtola ..	99	567
250	Katangtola ..	113	525
251	Katangtola ..	434	280
252	Kati ..	21	2,026
253	Kattipar ..	247	2,127
254	Katurli ..	172	1,940
255	Kawadi ..	456	1,278
256	Kawaditola ..	393	655
257	Kawalewada ..	136	3,096
258	Kawalewada .	231	2,259
259	Kawarabandh ..	406	387
260	*Kawesar* ..	308	*Uninhabited*
261	Kesalwada ..	224	876
262	Khadipar ..	298	1,863
263	Khadki ..	275	1,079
264	Khairbodi ..	197	1,557
265	Khairi ..	316	595
266	Khairlanji ..	63	927
267	Khalbanda ..	74	1,060
268	Khamari ..	178	4,618
269	Khamari ..	222	846
270	Kharra ..	149	923
271	Khatia ..	108	1,883
272	Khatitola ..	76	552
273	Khedepar ..	318	504
274	Khedepar ..	418	546
275	Khodgaon ..	290	462
276	Kholgad ..	425	845
277	Khopada ..	294	602
278	Khurkudi ..	212	946
279	Khurshipar ..	261	1,168
280	Khurshipartola ..	262	738
281	Khursipar ..	306	636
282	Kikripar ..	257	2,185
283	Kindgipar ..	5	495
284	Kindgipar ..	125	639
285	Kindgipar ..	351	942
286	Kinhi ..	14	1,676
287	Kochewahi ..	35	1,207
288	Kochewahi ..	142	1,458
289	Kodobarra ..	280	302
290	Kohka ..	80	762
291	Kondelohara ..	312	1,527
292	Kopalgadh ..	535	540
293	Kopitola ..	397	319
294	Korni ..	28	804
295	Kosamtarra ..	526	555
296	Kotara ..	518	1,068
297	Kotjabhora ..	410	469
298	Koyalari ..	323	1,394
299	Kudwa ..	155	3,887
300	Kularbhatti ..	536	313
301	Kulpa ..	325	99
302	Kumbhartola ..	355	917
303	Kumbhartola ..	419	511
304	Kurhadi ..	274	2,583
305	Labhantola ..	522	480
306	Lahitola ..	85	575
307	Lakhegaon ..	288	1,690
308	Lambatola ..	103	1,606
309	Latori ..	413	1,115
310	Ledada ..	300	487
311	Lendezari ..	186	603
312	Limba ..	468	936
313	Lodhitola ..	9	1,504
314	Lodhitola ..	89	1,072
315	Lodhitola ..	151	796
316	Lohara ..	82	1,414
317	Lohara ..	521	1,250
318	Lonara ..	326	675
319	Maharitola ..	254	624
320	Mahelgaon ..	7	1,825
321	Majitpur ..	126	1,329
322	Malatola ..	491	663
323	Makotola ..	372	439
324	Makdi ..	46	943
325	Malhi ..	253	1,210
326	Malhi ..	302	825
327	*Malkazari* ..	331	*Uninhabited*
328	Malpuri ..	218	1,215
329	Malpuri ..	380	680
330	Managad ..	524	286
331	Mandwi ..	201	1,010
332	Manegaon ..	264	1,090
333	Manekasa ..	166	482
334	Mangezari ..	278	449
335	Manora ..	297	787
336	*Maramjob* ..	508	*Uninhabited*
337	*Maramjob* ..	537	*Uninhabited*
338	Marartola ..	22	1,756
339	Marartola ..	36	536
340	Marartola ..	138	826
341	*Mardagondi* ..	324	*Uninhabited*
342	Maregaon ..	310	684
343	Markadtola ..	525	641
344	Masgaon ..	343	1,908
345	Mendhe ..	287	1,992
346	Mendipur ..	195	1,015
347	Menghatola ..	338	781
348	Mogra ..	94	1,158
349	Mohadi ..	391	1,756
350	Mohagaon ..	171	914
351	Mohagaon ..	448	1 363
352	Mohagaon Bk. ..	266	1,804
353	Mohatola ..	407	487
354	Mokashitola ..	412	310
355	Morwahi ..	173	1,357
356	Mundharitola ..	390	93
357	Mundikota ..	210	2,591
358	Mundipar ..	121	1,089
359	Mundipar ..	161	906
360	Mundipar ..	200	1,344
361	Mundipar ..	250	1,670
362	Mundipar ..	385	2,519
363	Mundipar ..	424	978
364	*Murabbitola* ..	375	*Uninhabited*
365	Murdada ..	6	2,323
366	Murdoli ..	387	557
367	Murkudoh ..	477	354
368	Murmadi ..	321	944
369	Murpar ..	91	842
370	Murpar ..	314	596
371	Murpar ..	540	1,019
372	Nagara ..	112	2,925

2. GONDIYA TAHSIL—*Contd.*

Serial No.	Name of Village	Code No.	Population 1981
1	2	3	4
373	Nagatola ..	363	262
374	Nahartola ..	69	696
375	Nandlapar ..	327	341
376	Nangpura ..	153	2,541
377	Nangpura ..	248	954
378	Nansari ..	251	852
379	Nanvha ..	427	881
380	Nawargaon ..	228	139
381	Nawargaon ..	291	734
382	Nawargaon Kala ..	162	1,866
383	Nawargaon Kh. ..	176	1,254
384	Nawatola ..	87	178
385	Nawatola ..	527	474
386	Nawegaon ..	10	1,789
387	Nawegaon ..	115	919
388	Nawegaon ..	415	910
389	Nawegaon Kh. ..	296	871
390	Nawezari ..	320	906
391	Nilagondi ..	52	933
392	Nilagondi .	313	121
393	Nilaj ..	47	1,592
394	Nimba ..	500	959
395	Nimgaon ..	191	424
396	Owara ..	499	1,369
397	Padampur ..	361	2,227
398	Paldongari ..	139	1,666
399	Palewada ..	386	1,286
400	Palkheda ..	443	877
401	Pandharabodi ..	117	3,071
402	Pandhari ..	420	774
403	Pandharwani ..	510	58
404	Pandharwani ..	538	1,303
405	Pangadi ..	148	224
406	*Pangadi* ..	512	*Uninhabited*
407	Pangaon ..	423	759
408	Pangaon ..	458	1,397
409	Panjara ..	105	1,845
410	Panjara ..	211	1,020
411	Paraswada ..	62	1,958
412	Paraswada ..	95	1,802
413	Pardibandha ..	77	1,275
414	Pathantola ..	417	515
415	Pathantola ..	502	195
416	Pathari ..	337	2,689
417	Pathari ..	421	714
418	Patiltola ..	209	495
419	Paul-dawana ..	362	498
420	Paul-dawana ..	470	723
421	Paul-dawana ..	497	812
422	Pindkepar ..	152	1,965
423	Pindkepar ..	282	825
424	Pindkepar ..	379	1,285
425	Pipariya ..	1	792
426	Pipariya ..	472	1,866
427	Pipartola ..	49	369
428	Pipartola ..	56	469
429	Pipartola ..	399	217
430	Pipartola ..	403	736
431	Pipartola ..	504	454
432	Polatola ..	54	164
433	Powaritola ..	240	677
434	Powaritola ..	411	649
435	Pujaritola ..	19	569
436	Pujaritola ..	137	563
437	Purada ..	541	1,922
438	Purgaon ..	269	1,724
439	Raipur ..	51	1,139
440	Rajegaon ..	38	1,580
441	Ramatola ..	381	676
442	Ramatola ..	432	543
443	Rampuri ..	130	778
444	Ramtola ..	473	563
445	*Rangepar* ..	511	*Uninhabited*
446	Rapewada ..	184	1,639
447	Ratnara ..	81	2,866
448	Rawanwadi ..	90	1,331
449	Risama ..	352	4,743
450	Rondha ..	467	856
451	Rustampur ..	225	275
452	Sahejpur ..	72	1,593
453	Saitola ..	118	276
454	Saitola ..	336	98
455	Sakharitola ..	357	456
456	Sakharitola ..	496	1,078
457	Salagtola ..	493	760
458	Salaitola ..	460	466
459	Salangtola ..	375	296
460	Salebardi ..	202	780
461	Salekasa ..	486	596
462	Sambhutola ..	255	540
463	*Sangrampur* ..	146	*Uninhabited*
464	Sarandi ..	213	2,004
465	Sarkartola ..	252	1,948
466	Sarra ..	311	814
467	Sarvatola ..	267	1,180
468	Satgaon ..	492	539
469	Satona ..	30	1,694
470	Satona ..	304	1,402
471	Satwa .	233	882
472	Sawali ..	515	1,239
473	Sawangi ..	359	466
474	Sawara ..	2	573
475	Sawari ..	88	2,389
476	Sejgaon ..	71	2,188
477	Sejgaon ..	122	881
478	Selotpar ..	315	718
479	Serkatola ..	27	299
480	Serpar ..	520	372
481	Shaharwani ..	187	2,271
482	Silegaon ..	272	1,396
483	Silli ..	301	1,061
484	Sioni ..	44	1,247
485	Sioni ..	259	1,763
486	*Sirmalkasa* ..	483	*Uninhabited*
487	Sirpur ..	93	1,395
488	Sitepar ..	245	2,180
489	Sitepar ..	319	1,137
490	Sonartola ..	464	466
491	Sonbihari ..	12	837
492	Sondalgondi ..	382	136
493	Sonegaon ..	68	1,505
494	Sonegaon ..	188	931
495	Sonekhari ..	317	570
496	Sonekhari ..	435	591
497	Soni ..	347	3,080
498	Sonoli ..	204	297

2. GONDIYA TAHSIL—*Contd.*

Serial No. 1	Name of Village 2	Code No. 3	Population 1981 4
499	Sonpuri ..	53	598
500	Sonpuri ..	422	1,541
501	Sukdi ..	285	2,492
502	Sukhpur ..	230	584
503	Suplipar ..	170	1,546
504	Surkuda ..	370	559
505	*Tahkazari* ..	478	*Uninhabited*
506	Takri ..	165	772
507	Tanda ..	237	2,132
508	Tedha ..	453	1,433
509	Tedhawa ..	17	1,942
510	Tekari ..	169	420
511	Telangkhedi ..	422	679
512	Temni ..	157	1,629
513	Thana ..	348	2,524
514	Thanegaon ..	286	2,318
515	Tigaon ..	398	1,594
516	Tikayatpur ..	127	210
517	Tilli ..	449	1,067
518	Timezari ..	276	1,329
519	Tirkhedi ..	488	1,781
520	Tirutola ..	29	559
521	Toyagondi ..	532	442
522	Tumkheda Bk. ..	235	1,891
523	Tumkheda Kh. ..	236	2,355
524	Tumsar ..	439	1,939
525	Umari ..	45	674
526	Umari ..	214	537
527	Vicharpur ..	534	584
528	Vijaytola ..	58	481
529	Wadad ..	55	351
530	Wadad ..	457	786
531	Wadegaon ..	34	835
532	Wadegaon ..	305	4,574
533	*Wadhona* ..	193	*Uninhabited*
534	Waghdongari ..	400	153
535	Wihirgaon ..	216	1,081
536	Wirsi ..	50	1,278
537	Yedamakot ..	295	641
538	Yermada ..	436	540
539	*Zadutola* ..	75	547
540	Zaliya ..	356	1,246
541	Zaliya ..	505	*Uninhabited*
542	Zanjya ..	345	988
543	Zilmili ..	97	1,205
	Total ..		584,498

VILLAGE DIRECTORY

Location Code No.	Name of village	Total area of the village in hectares	Total population and No. of households	AMENITIES AVAILABLE [If a village does not have a particular amenity, the distance range in Km. of the neraest place where it can be availed of has been indicated in that column inside brackets.]					
				Educational	Medical	Drinking water (potable)	Post and telegraph	Market day	Communications
1	2	3	4	5	6	7	8	9	10
1	Pipariya ..	376·00	792(154)	P	RP	W,R	PTO	—(5—10)	BS
2	Sawara ..	372·00	573(117)	P	—(—5)	W,TkR	—(—5)	—(—5)	BS
3	Arjuni ..	743·00	3,877(783)	P,M	D,RP	W,R	PO	Friday	BS
4	Bondrani ..	454·00	61(15)	P	—(—5)	W	—(—5)	—(—5,	—(—5)
5	Kindgipar ..	158·00	495(82)	P	—(—5)	W	—(—5)	—(—5)	—(—5)
6	Murdada ..	814·00	2 323(433)	P,M	FPC,RP	W,R	PO	Wednesday	BS
7	Mahelgaon ..	561 00	1,825(341)	P,M	—(—5)	W,R	—(—5)	—(—5)	BS
8	Dhapewada ..	432·00	2,132(406)	P,H	D,RP	W,R	PO	—(—5)	BS
9	Lodhitola ..	336·00	1.504·(305)	—(—5)	—(—5)	W	PO	Friday	BS
10	Nawegaon ..	991·00	1,789(355)	P,H	—(5—10)	W,Tk,R	—(—5)	Sunday	BS
11	Devri ..	593·00	1,061(214)	P	—(—5)	W	—(—5)	—(—5)	—(—5)
12	Sonbihari ..	818·00	837(179)	P	—(—5)	W	—(—5)	—(—5)	—(—5)
13	Balmatola ..	N.A.	782(155)	P	—(—5)	W	—(—5)	—(—5)	—(—5)
14	Kinhi ..	806·00	1,676(309)	P	—(5—10)	W	—(—5)	—(—5)	—(—5)
15	Dasgaon Kh. ..	545·00	2,581(487)	P	RP	W	PTO	Tuesday	—(—5)
16	Dangurli ..	773·00	1,948(364)	P	—(—5)	W,R	—(—5)	—(—5)	BS
17	Tedhawa ..	639·00	1,942(393)	P	—(—5)	W	—(—5)	—(—5)	BS
18	Kasa ..	710 00	143(29)	P	—(—5)	W	—(—5)	—(—5)	BS
19	Pujaritola ..	710 00	569(102)	P	—(—5)	W	—(—5)	—(—5)	—(—5)
20	Bramhantola ..	N.A.	928(164)	P	—(—5)	W	—(—5)	—(—5)	—(—5)
21	Kati ..	629·00	2,026(399)	P,M	MCW,D	W,Tk	PO	Sunday	BS,RS
22	Marartola ..	N.A.	1,756(354)	P,H	—(—5)	W	—(—5)	—(—5)	BS
23	Bajartola ..	219·00	998(188)	P	—(—5)	W	—(—5,	—(—5)	—(—5)
24	Kanhartola ..	244·00	491(94)	P	—(—5)	W	PTO	—(—5)	—(—5)
25	Birsola ..	610·00	1,825(332)	P	—(—5)	W,R	—(—5)	—(—5)	—(—5)
26	Bhadayatola ..	199·00	527(84)	—(—5)	—(—5)	W	—(—5)	—(—5)	—(—5)
27	Serkatola ..	235·00	299(63)	—(—5)	—(—5)	W	—(—5)	—(—5)	—(—5)
28	Korni ..	391·00	804(152)	P	—(5—10)	W	—(5—10)	—(5—10)	—(5—10)
29	Tirutola ..	288·00	559(103)	P	—(10+)	W	—(10+)	—(10+)	—(10+)
30	Satona ..	355·00	1,694(303)	P,M,H	—(5—10)	W	—(5—10)	—(5—10)	—(5—10)
31	Dhamangaon ..	288·00	1,046(203)	P	—(5—10)	W	—(5—10)	—(5—10)	—(5—10)
32	Banathar ..	752·00	1,606(306)	P,M,H	D,FPC	W	PO	Thursday	BS
33	Jagantola ..	N.A.	524(109)	—(—5)	—(—5)	W	—(—5)	—(—5)	—(—5)
34	Wadegaon ..	275.00	835(145)	P,M	RP	W	PO	Wednesday	—(—5)
35	Kochewahi ..	497·00	1,207(233)	P	—(5—10)	W	—(5—10)	Monday	—(—5)
36	Marartola ..	165·00	536(110)	—(5—10)	—(5—10)	W	—(5—10)	—(5—10)	—(—5)
37	Changera ..	517·00	635(119)	P	—(—5)	W,Tk	—(—5)	—(—5)	—(—5)

2. GONDIYA TAHSIL

Approach to village	Nearest town and distance (in kms.)	Power supply	Staple food	LAND USE (Area under different types of land use in hectares) Forest	Irrigated (by soure)	Un-irrigated	Cultuarble waste	Not available for cultivation	Remarks (including any place of religious, historical or archaeological interest)	Location Code No.
11	12	13	14	15	16	17	18	19	20	1
PR	Tirora (17)	—	Wheat	—	O(102·00)	148·00	120·00	6·00	—	1
PR	Tirora (16)	EO	Wheat	—	O(58·00)	250·00	23·00	41·00	—	2
PR	Tirora (15)	ED	Wheat	—	O(331·00)	219·00	139·00	54·00	—	3
PR	Tirora (16)	—	Wheat	—	O(246·00)	117·00	89·00	2·00	—	4
KR	Tirora (15)	—	Wheat	—	O(5·00)	123·00	15·00	15·00	—	5
PR	Gondiya (20)	EO	Wheat	—	GC(193·00),W(50·00), O(2·00)	284·00	21·00	264·00	—	6
PR	Gondiya (21)	EO	Wheat	—	GC(215 00),W(14·00), O(1·00)	146·00	20·00	165·00	—	7
PR	Gondiya (12)	EO	Wheat	4·00	GC(72·00),W(3·00), O(1·00)	186·00	45·00	121·00	—	8
PR	Tirora (22)	EO	Wheat	—	GC(45·00),W(2·00`, O(1·00)	240·00	17·00	31·00	—	9
PR	Gondiya (10)	EO	Wheat	49·00	W(3·00),Tk(24·00), O(1·00)	457·00	164·00	293·00	—	10
PR	Gondiya (16)	—	Wheat	177·00	—	237·00	50·00	129·00	—	11
PR	Gondiya (15)	ED	Wheat	310·00	O(62·00)	355 00	73·00	18·00	—	12
PR	Gondiya (14)	—	Wheat	NA						13
KR	Gondiya (18)	EO	Wheat	57·00	W(15·00)	433.00	290·00	11·00	—	14
PR	Gon.iya (16)	EO	Wheat, Jowar	1·00	GC(225·00),Tk(95·00)	135·00	89·00	—	—	15
PR	Gondiya (22)	EO	Wheat, Jowar	—	GC(250 00),Tk(162·00)	126·00	222·00	13·00	—	16
PR	Gondiya (19)	EO	Wheat, Jowar	14·00	GC(200·00),Tk(162·00)	118·00	134·00	11·00	—	17
PR	Gondiya (30)	ED	Wheat, Jowar	—	Tk(189 00)	382·00	90·00	49·00	—	18
KR	Gondiya (24)	—	Wheat, Jowar	—	—	382 00	290·00	38·00	—	19
KR	Gondiya (20)	—	Wheat, Jowar	NA						20
PR	Gondiya (17)	EO	Wheat, Jowar	—	W(30·00),Tk(26·00)	386·00	13·00	174·00	—	21
KR	Gondiya (20)	EO	Wheat, Jowar	NA						22
KR	Gondiya (22)	EO	Wheat, Jowar	—	GC(17·00)	192·00	5·00	5·00	—	23
KR	Gondiya (22)	—	Wheat, Jowar	—	GC(100 00)	114·00	15·00	15·00	—	24
PR	Gondiya (19)	EO	Wheat, Jowar	—	GC(12·00),W(46 00)	346·00	37·00	169·00	—	25
PR	Gondiya (22)	EO	Wheat, Jowar	—	W(7·00)	139·00	10·00	43·00	—	26
KR	Gondiya (19)	—	Wheat, Jowar	—	GC(12 00) W(55 00)	122·00	12·00	34·00	—	27
PR	Gondiya (17)	EO	Rice	125·00	GC(145·00),W(1·00), Tk(17·00)	55·00	17·00	31·00	—	28
KR	Gondiya (17)	EO	Rice	—	GC(101·00),W(1·00), O(1·00)	86·00	20·00	79·00	–	29
PR	Gondiya (17)	EO	Rice	—	GC(138·00),W(2·00), Tk(40·00)	60·00	7·00	108·00	—	30
PR	Gondiya (16)	EO	Rice	—	GC(159·00),W(20·00), Tk(41·00)	46·00	2·00	20.00	—	31
PR	Gondiya (17)	EO	Rice	—	GC(178·00),W(9·00), Tk(127·00),O(24·00)	193·00	48·00	173·00	—	32
KR	Gondiya (17)	EO	Rice	NA						33
KR	Gondiya (16)	EO	Rice	—	W(8·00),O(20·00)	154·00	30·00	63·00	—	34
PR	Gondiya (17)	—	Rice	—	GC(125·00)	272·00	46·00	54·00	—	35
KR	Gondiya (18)	—	Rice	—	—	115·00	20·00	30·00	—	36
PR	Gondiya (15)	—	Rice	23·00	GC(149·00)	138·00	68·00	139·00	—	37

VILLAGE DIRECTORY

Location Code No.	Name of village	Total area of the village (in hectares)	Total population and No. of households	AMENITIES AVAILABLE [If a village does not have a particular amenity, the distance range in Km, of the nearest place where it can be availed of has been indicated in that column inside brackets.]					
				Educational	Medical	Drinking water (potable)	Post and telegraph	Market day	Communications
1	2	3	4	5	6	7	8	9	10
38	Rajegaon	560·00	1,580 (310)	P,M	—(—5)	W	—(—5)	—(—5)	—(—5)
39	Bagholi	665·00	1,175 (213)	P	—(—5)	W,Tk	—(—5)	—(—5)	—(—5)
40	Kalartola	N. A.	490 (100)	—(—5)	—(—5)	W	—(—5)	—(—5)	—(—5)
41	Gonditola	215·00	568 (105)	P	—(—5)	W	—(—5)	—(—5)	—(—5)
42	Garra	562·00	2,099 (418)	P,M,H	—(—5)	W	PTO	—(—5)	RS
43	Garra Kh.	89 00	535 (104)	P,H	—(—5)	W	PTO	—(—5)	—(—5)
44	Sioni	390·00	1,247 (262)	P,M	—(—5)	W	—(—5)	—(—5)	—(—5)
45	Umari	181·00	674 (150)	P	—(—5)	W,Tk	—(— 5)	— —5)	—(—5)
46	Makdi	349·00	943 (168)	P	—(—5)	W,Tk	—(—5)	—(—5)	—(—5)
47	Nilaj	528·00	1,592 (348)	P,M	—(—5)	W,Tk	—(— 5)	—(—5)	BS
48	Dasgaon Bk.	501·00	1,654 (307)	P,H	MH,PHC,D	W	PO	Tuesday	BS
49	Pipartola	390·00	369 (68)	P	—(—5)	W,Tk	—(—5)	—(—5)	BS
50	Wirsi	386·00	1,278 (254)	P	—(—5)	W,Tk	—(—5)	—(—5)	BS
51	Raipur	451·00	1,139 (231)	P,M	—(—5)	W,Tk	—(5—10)	—(—5)	BS
52	Nilagondi	418·00	933 (206)	P	D	W	—(10+)	—(10+)	—(10+)
53	Sonpuri	422·00	598 (116)	P,H	D	W	—(—5)	—(—5)	—(—5)
54	Polatola	60·00	164 (25)	P	—(—5)	W,R	—(—5)	—(—5)	—(—5)
55	Wadad	965·00	351 (70)	P	D	W	—(—5)	—(—5)	—(—5)
56	Pipartola	N. A.	469 (80)	—(—5)	—(—5)	W	—(—5)	—(—5	—(—5)
57	Deutola	N. A.	528 (108)	—(—5)	—(—5)	W	—(—5)	—(—5)	—(—5)
58	Vijaytola	N. A.	481 (110)	P	—(—5)	W	—(—5)	—(—5)	—(—5)
59	Dawaniwada	779 00	3,332 (704)	P,H	D	W,Tk	PTO	Monday	BS
60	Atri	414·00	1,442 (275)	P	—(—5)	W,N	—(—5)	—(—5)	—(—5)
61	Gondmohodi	611·00	1,915 (386)	P,M	RP	W,N	PTO	—(—5)	BS
62	Paraswada	565·00	1,958 (388)	P,H	—(—5)	W,Tk,R	PO	Monday	BS
63	Khairlanji	459·00	927 (185)	P	—(—5)	W,Tk	—(—5)	—(—5)	—(—5)
64	Chandori Kh.	468·00	1,336 (227)	P	—(—5)	W,R	—(10+)	—(—5)	— —5)
65	Bihiriya	380·00	1,011 (211)	P	—(5—10)	W	—(10+)	—(—5)	—(—5)
66	Bagholi	425·00	913 (169)	P	—(—5)	W	—(10+)	—(—5)	BS
67	Bora	611·00	1,773 (367)	P,M,H	—(5—10)	W	—(10+)	—(—5)	—(—5)
68	Sonegaon	761·00	1,506 (292)	P,M	—(10+)	W	—(10+)	—(10+)	—(10+)
69	Nahartola	N. A.	696 (138)	P	—(10+)	W	—(10+)	—(10+)	—(10+)
70	Boda	829·00	1,868 (380)	P,M	—(—5)	W,Tk,N	—(—5)	—(—5)	—(—5)
71	Sejgaon	535·00	2,188 (431)	P,H	—(5—10)	W	PTO	Saturday	—(5—10)
72	Sahejpur	575·00	1,593 (308)	P,H	—(—5)	W,Tk	—(—5)	—(—5)	—(—5)
73	Karutola	119·00	521 (86)	P	—(—5)	W	—(—5)	—(—5)	—(—5)

2. GONDIYA TAHSIL

Approach to village	Nearest town and distance (in kms.)	Power supply	Staple food	LAND USE (Area under different types of land use in hectares) Forest	Irrigated (by source)	Un-irrigated	Cultura-ble waste	Not available for cultivation	Remarks (including any place of religious, historical or archaeological interest)	Location Code No.
11	12	13	14	15	16	17	18	19	20	1
PR	Gondiya (15)	EO	Rice	—	Tk(95 00)	390 00	8·00	67·00	—	38
PR	Gondiya (14)	EO	Rice	—	O(105·00)	384·00	63·00	113·00	—	39
KR	Gondiya (15)	—	Rice	N. A.						40
PR	Gondiya (9)	—	Rice	—	W(1·00),Tk(64·00)	100·00	31·00	19·00	—	41
KR	Gondiya (12)	—	Rice	—	O(110·00)	334·00	54·00	64·00	—	42
KR	Gondiya (13)	—	Rice	—	—	89·00	—	—	—	43
PR	Gondiya (11)	—	Rice	—	—	289·00	—	101·00	—	44
KR	Gondiya (12)	—	Rice	—	O(118·00)	40 00	—	23·00	—	45
PR	Gondiya (16)	EO	Rice	1·00	GC(110·00),Tk(77·00)	28·00	132·00	1·00	—	46
PR	Gondiya (10)	ED	Rice	—	O(220 00)	150.00	—	158·00	—	47
PR	Gondiya (15)	EO	Rice	0·40	GC(240·00) Tk(69·00)	47·00	143·00	1·60	—	48
KR	Gondiya (8)	—	Rice	—	GC(33·00)	265·00	—	92·00	—	49
PR	Gondiya (9)	—	Rice	97·00	GC(47·00)	223·00	17·00	2·00	—	50
PR	Gondiya (12)	—	Rice	118·00	GC(56·00)	234·00	9·00	34·00	—	51
PR	Gondiya (17)	—	Rice	—	W(1·00),Tk(20 00)	279·00	44·00	74·00	—	52
KR	Gondiya (10)	—	Wheat	44·00	W(1·00),O(17·90)	115·00	62·00	182·10	—	53
KR	Gondiya (23)	—	Wheat	—	GC(25·00)	26.00	7·00	2·00	—	54
PR	Gondiya (20)	EO	Wheat	113·00	GC(100·00),W(7·00), Tk(70·00)	321·00	246·00	108·00	—	55
KR	Gondiya (30)	—	Wheat	N. A.						56
KR	Gondiya (30)	ED	Wheat	N. A.						57
KR	Gondiya (30)	ED	Wheat	N. A.						58
PR	Gondiya (30)	ED	Wheat	—	GC(450·00),W(1·00), Tk(52·00)	91·00	43·00	142·00	—	59
KR	Gondiya (16)	ED	Rice	—	GC(153·00),W(3·00), Tk(44·00)	104·00	12·00	98·00	—	60
PR	Tirora (15)	ED	Rice	—	GC(164·00),W(3·00), Tk(28·00),O(1·00)	193·00	14·00	208·00	—	61
PR	Tirora (13)	ED	Rice	2·00	GC(1·00),W(1·00), Tk(36·00),O(31·00)	222·00	119·00	153·00	—	62
PR	Tirora (15)	—	Rice	—	O(156·00)	288·00	14·00	1·00	—	63
PR	Tirora (13)	—	Rice	—	W(1·00),Tk(6·00)	268 00	60·00	133·00	—	64
PR	Tirora (10)	—	Rice	2·00	GC(37·00),W(1·00), Tk(47·00)	158·00	69·00	66·00	—	65
PR	Tirora (12)	ED	Rice	—	GC(18·00,)W(12·00), Tk(29·00),O(11·00)	208·00	89·00	58·00	—	66
PR	Tirora (13)	ED	Rice	1·00	GC(82·00),W(39·00), Tk(50·00).O(13·00)	204·00	198·00	24·00	—	67
KR	Tirora (12)	ED	Rice	—	GC(260·00),W(2·00), Tk(29·00)	203·00	—	267·00	—	68
KR	Tirora (13)	ED	Rice	N. A.						69
PR	Gondiya (35)	ED	Wheat	—	GC(112·00),W(1·00), Tk(300·00)	144·00	108·00	164·00	—	70
PR	Tirora (15)	ED	Wheat	—	GC(166·00),W(1·00), Tk(45·00)	159·00	53·00	111 00	—	71
PR	Gondiya (18)	ED	Rice		O(240·00)	199·00	136·00	—	—	72
PR	Gondiya (21)	—	Wheat	—	GC(79·00),W(4·00), O(1·00)	10·00	8·00	17·00	—	73

VILLAGE DIRECTORY

Location Code No.	Name of village	Total area of the village (in hectares)	Total Population and No. of households	AMENITIES AVAILABLE [If a village does not have a particular amenity, the distance range in Km. of the nearest place where it can be availed of has been indicated in that column inside brackets]					
				Educational	Medical	Drinking water (potable)	Post and telegraph	Market day	Communications
1	2	3	4	5	6	7	8	9	10
74	Khalbanda	468·00	1,060 (233)	P	—(5—10)	W	—(—5)	—(—5)	—(5—10)
75	Zadutola	219·00	547 (112)	P	—(—5)	W	—(—5)	—(—5)	—(—5)
76	Khatitola	300·00	552 (116)	—(—5)	—(—5)	W, Tk	—(—5)	—(—5)	—(—5)
77	Pardibandha	479 00	1 275 (235)	P	—(—5)	W, Tk	—(10+)	—(—5)	—(—5)
78	Jartal	221·00	110 (22)	P, M	—(—5)	W	—(—5)	—(—5)	—(—5)
79	Dhanpur	394·00	1,692 (366)	P, M	PHC, FPC	W	PO	Sunday	—(—5)
80	Kohka	501·00	762 (127)	P	—(—5)	W, Tk	—(10+)	—(10+)	—(—5)
81	Ratnara	544·00	2,866 (527)	P, M, H	—(10+)	W	PO	Thursday	BS
82	Lohara	538·00	1,414 (298)	P	—(—5)	W, Tk	—(—5)	—(—5)	BS
83	Kanhartola	174·00	434 (76)	P	—(10+)	W, Tk	—(10+)	—(10+)	BS
84	Girola	222·00	1,476 (272)	P, M	—(10+)	W, Tk	—(10+)	Sunday	BS
85	Lahitola	157·00	575 (124)	P	—(5—10)	W, Tk	—(5—10)	—(5—10)	BS
86	Ghiwari	739·00	2,093 (398)	P, M	—(—5)	W, Tk	—(—5)	—(—5)	BS
87	Nawatola	84·00	178 (32)	P	—(5—10)	W, Tk	—(5—10)	—(5—10)	—(5—10)
88	Sawari	799·00	2,389 (437)	P, M	—(5—10)	W	—(5—10)	—(5—10)	RS
89	Lodhitola	N. A.	1,072 (187)	—(5—10)	—(5—10)	W	—(5—10)	—(—5)	—(—5)
90	Rawanwadi	368·00	1,331 (288)	P, M, H	HC,D,FPC	W	PO	Wednesday	BS
91	Murpar	251·00	842 (144)	P	—(—5)	W	—(—5)	—(—5)	BS
92	Chargaon	433·00	1,485 (269)	P, M	—(—5)	W, Tk	—(—5)	—(—5)	BS
93	Sirpur	504 00	1,395 (281)	P, M	—(5—10)	W, Tk	—(10+)	Saturday	—(5—10)
94	Mogra	382·00	1,158 (222)	P	—(5—10)	W	—(—5)	—(5—10)	BS
95	Paraswada	367·00	1,802 (351)	P	—(—5)	W	PO	—(—5)	BS
96	Chintamantola	142·00	18 (4)	P	—(—5)	W	—(10+)	—(—5)	—(—5)
97	Zilmili	998·00	1,205 (258)	P	—(—5)	W, Tk	—(—5)	—(—5)	BS
98	Chhipiya	1,209·00	2,431 (451)	P, M	PHC	W, R	PTO	Sunday	BS
99	Katangtola	N. A.	567 (92)	P	—(—5)	W	—(5—)	—(—5)	—(—5)
100	Baniyatola	200·00	268 (45)	P	—(5—10)	W	—(5—10)	—(5—10)	—(5—10)
101	Ghattemni	930·00	2,135 (413)	P, M	—(5—10)	W, R	—(5—10)	Friday	BS
102	Girola	781·00	610 (124)	P, M	—(5—10)	W	PTO	Sunday	—(5—10)
103	Lambatola	N. A.	1,606 (310)	P	—(5—10)	W, R	PTO	Sunday	—(5—10)
104	Boda	302·00	760 (144)	P	—(5—10)	W	—(—5)	—(—5)	—(—5)
105	Panjara	545·00	1,845 (352)	P, M	—(—5)	W, Tk	—(—5)	Saturday	BS
106	Kamtha	1,033 00	3,467 (635)	P, M, H	MCW,D	W, Tk	PO	Thursday	BS
107	Birsi	536·00	2,503 (594)	P	—(—5)	W	PO	Friday	BS
108	Khatia	584·00	1 883 (386)	P, M	—(5—10)	W	—(—5)	Monday	—(—5)

2. GONDIYA TAHSIL

Approach to village	Nearest town and distance (in kms.)	Power supply	Staple food	LAND USE (Area under different types of land use in hectares) Forest	Irrigated (by source)	Un-irrigated	Culturable waste	Not available for cultivation	Remarks (including any place of religious, historical or archaeological interest)	Location Code No.
11	12	13	14	15	16	17	18	19	20	1
PR	Gondiya (18)	ED	Rice	—	O(59·00)	265·00	144·00	—	—	74
PR	Gondiya (20)	—	Wheat	—	W(3·00),Tk(100·00)	14·00	20·00	82·00	—	75
KR	Gondiya (18)	—	Wheat	49·00	GC(65·00),W(9·00), Tk(15·00)	38·00	105·00	19·00	—	76
PR	Gondiya (11)	—	Rice	—	O(54·00)	312·00	—	113·00	—	77
PR	Gondiya (11)	—	Wheat	140·00	W(2·00),Tk(51·00)	5·00	23·00	—	—	78
PR	Gondiya (9)	ED	Wheat	53·00	W(5·00),Tk(120·00)	137·00	28·00	51·00	—	79
KR	Gondiya (13)	—	Wheat	54·00	W(1·00),Tk(40·00)	300·00	17·00	89·00	—	80
PR	Gondiya (9)	ED	Wheat	—	W(1·00),Tk(89·00)	297·00	138·00	19·00	—	81
PR	Gondiya (10)	—	Wheat	211·00	Tk(28·00)	159·00	73·00	67·00	—	82
PR	Gondiya (8)	ED	Rice	—	O(89·00)	37·00	7·00	41·00	—	83
PR	Gondiya (5)	ED	Rice	—	O(127·00)	44·00	29·00	22·00	—	84
PR	Gondiya (8)	ED	Rice	—	O(97·00)	31·00	10·00	19·00	—	85
PR	Gondiya (12)	ED	Rice	—	O(441·00)	190·00	—	108·00	—	86
PR	Gondiya (5)	ED	Rice	—	O(10·00)	52·00	4·00	18·00	—	87
PR	Gondiya (8)	ED	Rice	—	O(210·00)	420·00	93·00	76·00	—	88
KR	Gondiya (9)	ED	Rice	N. A.						89
PR	Gondiya (9)	ED	Rice	—	GC(1·00),W(1·00), Tk(108·00),O(1·00)	188·00	40·00	29·00	—	90
PR	Gondiya (10)	ED	Rice	—	Tk(59·00)	138·00	32·00	22 00	—	91
KR	Gondiya (11)	ED	Rice	—	W(1·00),Tk(133·00), O(1·00)	234·00	34·00	30·00	—	92
KR	Gondiya (14)	ED	Rice	—	GC(125·00)	248·00	22·00	109·00	—	93
PR	Gondiya (14)	ED	Rice	—	GC(106·00)W(1·00), Tk(13·00),O(30·00)	193·00	30·00	9·00	—	94
PR	Gondiya (16)	ED	Rice	—	GC(194·00),W(10·00), Tk(12·00)	97·00	34·00	20·00	—	95
KR	Gondiya (23)	ED	Rice	—	GC(19·00),W(1·00), Tk(12·00)	65·00	34·00	11·00	—	96
KR	Gondiya (17)	ED	Rice	—	GC(380·00),W(1·00), Tk(25·00)	171·00	20·00	401·00	—	97
PR	Gondiya (12)	ED	Rice	200·00	W(1·00),Tk(35·00), O(6·00)	561·00	152·00	254·00	—	98
PR	Gondiya (27)	ED	Rice	N. A.						99
PR	Gondiya (22)	—	Rice	70·00	GC(33·00),W(1 00), O(2·00)	75·00	17·00	2·00	—	100
PR	Gondiya (22)	ED	Rice	257·00	GC(434·00),W(1·00), O(2·00)	173·00	46·00	17·00	—	101
PR	Gondiya (22)	—	Rice	240·00	GC(292·00),W(1·00), O(1·00)	158·00	56·00	33·00	—	102
KR	Gondiya (22)	—	Rice	N. A.						103
KR	Gondiya (27)	—	Rice	54·00	GC(169·00),W(1·00)	65·00	8·00	5·00	—	104
PR	Gondiya (17)	—	Rice	—	GC(139 00) W(1·00), Tk(90·00)	101·00	11·00	203·00	—	105
PR	Gondiya (16)	ED	Rice	—	GC(151·00),W(1·00), Tk(292·00),O(1·00),	108·00	21·00	459·00	—	106
PR	Gondiya (12)	ED	Rice	—	GC(189·00),W(1.00), Tk(20·00),	79·00	45·00	202·00	—	107
PR	Gondiya (12)	ED	Rice	—	GC(65·00),W(3·00), Tk(36·00),O(10·00)	343·00	25·00	102·00	—	108

VILLAGE DIRECTORY

Location Code No.	Name of village	Total area of the village (in hectares)	Total Population and No. of households	AMENITIES AVAILABLE [If a village does not have a particular amenity, the distance range in Km. of the nearest place where it can be availed of has been indicated in that column inside brackets]					
				Educational	Medical	Drinking water (potable)	Post and telegraph	Market day	Communications
1	2	3	4	5	6	7	8	9	10
109	Bhadutola ..	127·00	188 (37)	P	– (—5)	W	—(—5)	—(—5)	BS
110	Arjuni ..	389·00	1,349 (237)	P	—(—5)	W	—(—5)	—(—5)	—(—5)
111	Ambhora ..	430·00	1,858 (350)	P, M	—(5—10)	W	—(5—10)	—(5—10)	—(5—10)
112	Nagara ..	1,096.00	2,925 (570)	P	—(5—10)	W	—(5—10)	Friday	BS
113	Katangtola ..	N.A.	525(90)	P	—(5—10)	W	—(5—10)	Friday	BS
114	Chandanitola ..	N.A.	1,910 (324)	P	—(5—10)	W	—(5—10)	Friday	BS
115	Nawegaon ..	196.00	919 (166)	P	—(5—10)	W,Tk	—(5—10)	—(5—10)	—(5—10)
116	Jabartola ..	288.00	736 (149)	P	—(5—10)	W	—(5—10)	—(5—10)	—(5—10)
117	Pandharabodi ..	617.00	3,071 (596)	P,M,H	D	W	PO	Saturday	BS
118	Saitola ..	161.00	276 (44)	P	—(10+)	W	PO	—(10+)	—(10+)
119	Hiwara ..	746.00	957 (179)	P	—(5—10)	W,Tk	—(5—10)	—(5—10	—(5—10)
120	Bhagavattola ..	119.00	477(81)	—(5—10)	—(5—10)	W	—(5—10)	—(5—10)	—(5—10)
121	Mundipar ..	467.00	1,089 (234)	P	—(5—10)	W,Tk	—(5—10)	—(5—10)	—(5—10)
122	Sejgaon ..	408.00	881 (170)	P	—(10+)	W,Tk	PTO	Saturday	—(—5)
123	Fattepur ..	612.00	958 (175)	P	—(5—10)	W	—(—5)	—(—5)	BS
124	Dongargaon ..	304.00	1,506 (287)	P	—(5—10)	W,Tk	—(5—10)	—(10+)	BS
125	Kindgipar ..	569.00	639 (121)	P	—(5—10)	W,Tk	PO	—(10+)	—(10+)
126	Majitpur ..	566.00	1,329 (267)	P	—(—5)	T,W	—(—5)	—(—5)	—(—5)
127	Tikayatpur ..	163.00	210(41)	P	—(—5)	T,W	—(—5)	—(—5)	—(—5)
128	Dandegaon ..	831.00	3,095 (635)	P,M,H	—(—5)	W,Tk	PTO	Monday	BS
129	Ekodi ..	766.00	3,508 (663)	P,M	PHC,D,RP	W	PO	Thursday	BS
130	Rampuri ..	N. A.	778 (156)	P	RP	W	PO	Thursday	BS
131	Bardipar ..	944.00	2,403 (493)	P,M	—(5—10)	W,C	PO	Tuesday	—(—5)
132	Dacetola ..	N. A.	887 (162)	P	—(5—10)	W	—(5—10)	Tuesday	—(—5)
133	Karti Bk ..	730.00	2,462 (512)	P,H	—(5—10)	W	—(5—10)	Wednesday	BS
134	Indora Bk ..	441.00	1,510 (327)	P,M,H	—(10+)	W,Tk	—(10+)	Saturday	BS
135	Karti Kh ..	603.00	1,024 (199)	P	—(5—10)	W,R	—(5—10)	—(—5)	—(—5)
136	Kawalewada ..	1,390.00	3,096 (562)	P,M	—(—5)	W,Tk	—(—5)	—(—5)	—(—5)
137	Pujaritola ..	N. A.	563 (102)	P	—(—5)	W,R	—(—5)	—(—5)	—(—5)
138	Marartola ..	N. A.	826 (165)	—(5—10)	—(5—10)	T,W	—(5—10)	—(5—10)	—(5—10)
139	Paldongari ..	715.00	1,666 (320)	P,M	—(5—10)	W,Tk	—(5—10)	—(5—10)	BS
140	Bhuratola ..	266.00	588(122)	P	—(—5)	W	—(—5)	—(—5)	—(—5)
141	Jamunia ..	573.00	1,111 (206)	P,M	—(10+)	W	—(10+)	—(—5)	—(—5)
142	Kochewahi ..	716.00	1,458 (279)	P	D	W	PO	—(5—10)	BS,RS
143	Barbaspura ..	444.00	1,196 (249)	P	—(10+)	W	—(10+)	—(10+)	—(—5)
144	Dhamanewada ..	777.00	1,293 (246)	P	—(—5)	W	—(—5)	—(—5)	—(—5)
145	Junewani ..	608.00	187(45)	P	—(5—10)	W,C	—(5—10)	—(5—10)	—(10+)
146	*Sangrampur* ..	277·00	*Uninhabited*—						

2. GONDIYA TAHSIL

Approach to village	Nearest town and distance (in kms.)	Power supply	Staple food	LAND USE (Area under different types of land use in hectares) Forest	Irrigated (by source)	Un-irrigated	Culturable waste	Not available for cultivation	Remarks (including any place of religious, historical or archaeological interest)	Location Code No.
11	12	13	14	15	16	17	18	19	20	1
PR	Gondiya (12)	—	Rice	—	GC(20·00),Tk(10·00)	54·00	25·00	18·00	—	109
PR	Gondiya (10)	ED	Rice	—	GC(30·00)Tk(20·00), O(4·00)	276·00	15·00	44·00	—	110
PR	Gondiya (3)	ED	Rice	—	GC(61·00),W(1·00), Tk(84 00)	186·00	31·00	67·00	—	111
PR	Gondiya (2)	ED	Rice	—	W(2.00),Tk(270.00)	659·00	65·00	100·00	—	112
PR	Gondiya (5)	ED	Rice				N. A.			113
PR	Gondiya (5)	ED	Rice				N. A.			114
PR	Gondiya (5)	ED	Rice	—	O(50·00)	123·00	6·00	17·00	—	115
PR	Gondiya (4)	ED	Rice	81·00	O(143·00)	23·00	22·00	19 00	—	116
PR	Gondiya (6)	ED	Rice	—	O(122·00)	353·00	76·00	66 00	—	117
PR	Gondiya (9)	—	Rice	—	Tk(40 00)	94·00	20·00	7·00	—	118
PR	Gondiya (7)	ED	Rice	—	Tk(100·00)	210·00	210·00	226·00	—	119
KR	Gondiya (6)	ED	Rice	—	Tk(51·00)	68·00	—	—	—	120
PR	Gondiya (6)	ED	Rice	32·00	W(1·00),Tk(94 00)	163·00	125·00	52·00	—	121
KR	Gondiya (8)	—	Rice	51·00	GC(62·00),Tk(45·00)	66·00	134·00	50·00	—	122
PR	Gondiya (8)	—	Rice	14·00	O(152·00)	131·00	187·00	128·00	—	123
PR	Gondiya (6)	ED	Rice	—	O(116·00)	105·00	—	83·00	—	124
PR	Gondiya (11)	ED	Rice	81·00	O(13·00)	152·00	248·00	75·00	—	125
PR	Gondiya (14)	ED	Rice	—	GC(141·00)	302·00	123·00	—	—	126
KR	Gondiya (11)	ED	Rice	—	GC(32·00)	35·00	15·00	81·00	—	127
PR	Tirora (5)	ED	Rice	97·00	GC(272·00)	352 00	78·00	32·00	—	128
KR	Tirora (12)	ED	Rice	—	GC(211·00)	452·00	76·00	27·00	—	129
KR	Tirora (15)	ED	Wheat				N. A.			130
KR	Tirora (8)	ED	Wheat	—	GC(400·00),W(5·00), Tk(130·00)	156·00	—	253·00	—	131
KR	Tirora (9)	ED	Wheat				N. A.			132
PR	Tirora (7)	ED	Rice, Wheat	98·00	GC(188·00)	360·00	82·00	2·00	—	133
PR	Tirora (9)	ED	Wheat	119·00	GC(115·00)	143·00	59·00	5·00	—	134
PR	Tirora (8)	ED	Wheat	185 00	GC(13·00)	210·00	195·00	—	—	135
PR	Tirora (13)	EA	Rice, Jowar	139·00	W(6·00), Tk(255·00), R(290·00)	558·00	16·00	126·00	—	136
KR	Tirora (4)	EA	Rice, Jowar				N. A.			137
KR	Tirora (5)	EA	Rice, Jowar				N. A.			138
KR	Tirora (5)	EA	Rice, Jowar	—	W(5·00),Tk(200 00), R(218·00),O(2·00)	190·00	15·00	85·00	—	139
KR	Tirora (4)	—	Wheat			146·00	83·00	37·00	—	140
PR	Tirora (10)	—	Rice	120 00	GC(266·00)	71·00	38·00	78·00	—	141
PR	Tirora (7)	—	Rice	—	GC(149·00),W(2·00), Tk(65·00)	214·00	—	286·00	—	142
PR	Tirora (9)	—	Rice	59·00	GC(128·00),W(1·00)	199·00	17·00	40·00	—	143
PR	Tirora (12)	—	Rice	438·00	GC(151·00),W(1·00)	143 00	1·00	43·00	—	144
KR	Gondiya (10)	—	Rice	460·00	—	36·00	18·00	94·00	—	145
Uninhabited										146

VILLAGE DIRECTORY

Location Code No.	Name of village	Total area of the village (in hectares)	Total Population and No. of households	AMENITIES AVAILABLE [If a village does not have a particular amenity, the distance range in Km. of the nearest place where it can be availed of has been indicated in that column inside brackets.]					
				Educational	Medical	Drinking water (potable)	Post and telegraph	Market day	Communications
1	2	3	4	5	6	7	8	9	10
147	Gangazari	.. 1,372.00	1,714 (375)	P,M.H	D	W	—(—5)	Tuesday	RS
148	Pangadi	.. 850.00	224(41)	P	—(5—10)	W	—(5—10)	—(5—10	—(5—10)
149	Kharra	.. 1,163.00	923(168)	P	—(—5)	W	—(—5)	—(—5)	BS
150	Chutiya	.. 832.00	2,167 (404)	P,M	D	W	PO	—(—5)	—(—5)
151	Lodhitola	.. 464.00	796(126)	P	—(—5)	W	—(—5)	—(—5)	—(—5)
152	Pindkepar	.. 479.00	1,965 (386)	P	—(—5)	W	—(—5)	—(—5)	—(—5)
153	Nangpura	.. 290.00	2,541 (521)	P	—(—5)	W	PO	—(—5)	—(—5)
154	Dhakni	.. 612.00	2,072 (438)	P,M	—(5—10)	W,Tk	—(5—10)	—(5—10)	—(5—10)
155	Kudwa	.. 858.00	3,887 (785)	P.M	—(—5)	W	—(—5)	—(—5)	—(—5)
156	Katangi Kala	.. 742.00	3,610 (749)	P,M	—(—5)	W	PO	—(—5)	BS
157	Temni	.. 484.00	1,629 (284)	P.M	—(5—10)	W	—(5—10)	—(5—10)	—(5—10
158	Barbaspura	.. 298.00	1,240 (228)	P	—(5—10)	W	—(5—10)	—(5—10)	—(5—10)
159	Batana	.. 463.00	1,590 (331)	P.M	D, RP	W	PTO	—(10+)	—(—5)
160	Asoli	.. 649.00	2,861 (538)	P,M	—(—5)	W	PO	Thursday	—(5—10)
161	Mundipar	.. 345.00	906 (159)	P	—(—5)	W	—(—5)	—(—5)	—(—5)
162	Nawargaon Kala	.. 585.00	1,866 (406)	P.M	—(10+)	W,Tk	PO	Wednesday	—(10+)
163	Karanji	.. 641.00	1,721 (336)	P	—(5—10)	W,Tk,R	—(5—10)	Friday	—(5—10)
164	Bhosa	.. 363.00	1,199 (222)	P	RP	W	PTO	—(5—10)	BS
165	Takri	.. 191.00	772 (136)	P,M	—(—5)	W	—(—5)	Thursday	—(5—10)
166	Manekasa	.. 165 00	482 (97)	P	—(—5)	W,Tk	—(—5)	Thursday	—(—5)
167	Kalimati	.. 318.00	1,698 (341)	P,M,H	MCW, D	W	PO	Saturday	BS
168	Banjaritola	.. 243.00	587 (95)	P	—(—5)	W	—(—5)	—(—5)	BS
169	Tekari	.. 179.00	420 (75)	P	—(10+)	W,Tk	—(10+)	Thursday	BS
170	Supliper	.. 640.00	1,546 (315)	P,H	O	W	PO	Sunday	—(5—10)
171	Mohagaon	.. 343.00	914 (158)	P	—(10+)	W	—(—5)	—(5—10)	—(—5)
172	Katurli	.. 391.00	1,940 (373)	P,M	—(10+)	W,Tk	—(10+)	Tuesday	—(10+)
173	Morwahi	.. 832.00	1,357 (263)	P,M	D	W	—(10+)	Sunday	—(10+)
174	Irri	.. 652.00	1,920 (387)	P.M	—(10+)	W	—(10+)	Saturday	—(10+)
175	Datora	.. 695.00	2,184 (406)	P,M	—(10+)	W,Tk	PO	Monday	—(10+)
176	Nawargaon Kh	.. 336.00	1,254 (243)	P	—(10+)	W	—(10+)	—(10+)	—(10+)
177	Chulod	.. 802.00	2,199 (429)	P,M	—(5—10)	W,Tk	PO	Thursday	—(5—10)
178	Khamari	.. 1,452.00	4,618 (891)	P,M,H	PHC, D	W	PO	Wednesday	—(5—10)

2. GONDIYA TAHSIL

Approach to village	Nearest town and distance (in kms.)	Power supply	Staple food	LAND USE (Area under different types of land use in hectares) Forest	Irrigated (by source)	Un-irrigatec	Cultura-ble waste	Not available for cultiva-tion	Remarks (including any place of religi-ous, histor ical or archaeolo-gical interest)	Loca-tion Code No.
11	12	13	14	15	16	17	18	19	20	1
PR	Gondiya (14)	ED	Rice	—	GC(14[illegible]00)	870·00	355·00	—	—	147
KR	Gondiya (14)	ED	Rice	792.00	GC(2 00), Tk(20·00)	28·00	5·00	3·00	—	148
PR	Gondiya (10)	—	Rice	405.00	GC(13.00)	308.00	48.00	389.00	—	149
KR	Gondiya (5)	ED	Rice	114.00	GC(223 00),Tk(50·00)	56.00	268.00	121.00	—	150
KR	Gondiya (3)	—	Rice	154.00	GC(210.00)	24.00	73.00	3.00	—	151
KR	Gondiya (2)	—	Rice	—	W (7.00), Tk(13.00), O (22 00)	294.00	135.00	8 00	—	152
KR	Gondiya (1)	ED	Rice	—	O (30.00)	171.00	15.00	74.00	—	153
PR	Gondiya (6)	ED	Rice	—	GC(137.00), W(11.00), Tk (89.00)	310.00	23.00	42.00	—	154
PR	Gondiya (1)	ED	Rice	52.00	O (125 00)	318.00	151.00	212.00	—	155
PR	Gondiya (1)	—	Rice	50.00	O (75.00)	417.00	11.00	189.00	—	156
KR	Gondiya (5)	ED	Rice	—	W (6.00), Tk (107.00), O (2.00)	263.00	10.00	96.00	—	157
KR	Gondiya (2)	ED	Rice	—	GC (13·00), W (1·00)	234.00	16.00	34.00	—	158
KR	Gondiya (9)	ED	Rice	—	GC (51.00), W (2.00), Tk (25 00), O (3.00)	259.00	70.00	53.00	—	159
KR	Gondiya (8)	ED	Rice	—	GC (340.00), W (3.00), Tk (22.00)	108.00	22.00	154.00	—	160
PR	Gondiya (11)	—	Rice	—	GC(199.00),Tk (5.00), O (4.00)	79 00	24.00	34.00	—	161
KR	Gondiya (12)	ED	Rice	162.00	GC (212.00), W (5.00), Tk (67.00),O (3.00)	125.00	11.00	—	—	162
KR	Gondiya (14)	ED	Rice	123.00	GC (280.00),W(5.00), Tk (67.00),O(3.00)	89.00	74.00	—	—	163
PR	Gondiya (13)	—	Rice	62.00	GC (229.00),W (1.00), Tk (11.00),O(1.00)	54.00	2.00	3.00	—	164
PR	Gondiya (22)	—	Rice	27.00	GC (33.00),W(1.00),	118.00	11.00	1.00	—	165
KR	Gondiya (15)	—	Rice	57.00	GC (18.00),W(1.00), Tk (17.00),O (1.00)	53.00	7.00	11.00	—	166
PR	Gondiya (14)	ED	Rice	85.00	GC (61.00),W(1.00), Tk(104.00),O(1.00)	50.00	6.00	10.00	—	167
PR	Gondiya (15)	—	Rice	—	GC(34.00),W(1.00), Tk (15.00), O(1.00)	140.00	32.00	20.00	—	168
PR	Gondiya (14)	—	Rice	22.00	GC (40.00),W(1.00), Tk (40.00), O(1.00)	64.00	3.00	8.00	—	169
KR	Gondiya (16)	ED	Rice	83.00	W(1.00),Tk(297.00), O (1.00)	238.00	20.00	—	—	170
KR	Gondiya (12)	ED	Rice	61.00	GC(188.00), W(1.00), Tk (19.00),O (1.00)	71.00	1.00	1.00	—	171
KR	Gondiya (8)	ED	Rice	54.00	GC(124.00),Tk(4.00)	169.00	27.00	13.00	—	172
KR	Gondiya (8)	ED	Rice	128.00	GC (54.00),Tk (80.00),	336.00	9.00	225.00	—	173
KR	Gondiya (11)	ED	Rice	151.00	GC(293.00),W(5.00), Tk (60.00),O(2.00)	98.00	43.00	—	—	174
KR	Gondiya (6)	ED	Rice	192.00	GC(82.00), Tk(34.00), O (2.00)	355.00	9.00	21.00	—	175
KR	Gondiya (10)	ED	Rice	102.00	GC (119.00),Tk(26.00), O (1.00)	86.00	1.00	1.00	—	176
KR	Gondiya (5)	ED	Rice	—	GC(5.00),Tk(152.00), O (1.00)	426.00	13.00	205.00	—	177
PR	Gondiya (8)	ED	Rice	—	GC(300.00),W (10.00), Tk (287.00),O(46.00)	356.00	229.00	224.00	—	178

VILLAGE DIRECTORY

Location Code No.	Name of village	Total area of the village (in hectares)	Total Population and No. of households	AMENITIES AVAILABLE [If a village does not have a particular amenity, the distance range in Km. of the nearest place where it can be availed of has been indicated in that column inside brackets]					
				Education	Medical	Drinking water (potable)	Post and telegraph	Market day	Communications
1	2	3	4	5	6	7	8	9	10
179	Halbitola ..	*	901 (149)	P	—(—5)	W	—(—5)	—(—5)	—(—5)
180	Fulchur ..	739.00	3.516 (705)	P,M.H	—(—5)	W	PO	—(—5)	BS
181	Fulchurtola ..	N. A.	1,590 (350)	P	—(—5)	W	—(—5)	—(—5)	—(—5)
182	Karanja ..	769.00	3,202 (645)	P,M	—(5—10)	W,Tk	PO	Friday	BS
183	Dawwa ..	572 00	1,671 (317)	P,M	—(5—10)	W,Tk	—(—5)	—(5—10)	—(—5)
184	Rapewada ..	545.00	1,639 (296)	P,M	—(5—10)	W,R	—(5—10)	—(5—10)	—(5—10)
185	Gondekhari ..	243.00	701 (145)	P	—(—5)	W,C	—(—5)	—(—5)	—(—5)
186	Lendezari ..	356.00	603 (125)	P	D	W, Tk	PO	Friday	—(—5)
187	Shaharwani ..	694.00	2,271 (437)	P, M	D	W, Tk	PO	—(5—10)	—(5—10)
188	Sonegaon ..	726.00	931 (186)	P	—(—5)	W	—(—5)	—(—5)	—(5—10)
189	*Girola* ..	707.00	*Uninhabited*						
190	*Dhadari* ..	89.00	*Uninhabited*						
191	Nimgaon ..	459.00	424 (80)	P	—(5—10)	W	—(5—10)	—(5—10)	—(5—10)
192	Indora kh. ..	664.00	2,099 (415)	P, M	—(10+)	W	—(10+)	—(10+)	—(5—10)
193	*Wadhona* ..	133·00	*Uninhabited*						
194	Bhiwapur ..	384.00	958 (185)	P	—(5—10)	W, C	—(5—10)	—(5—10)	—(5—10)
195	Mendipur ..	455.00	1,015 (202)	P	—(5—10)	W, Tk	—(5—10)	Sunday	BS
196	Gumadhawada ..	460.00	1,616 (343)	P, M	—(5—10)	W, C	PO	—(5—10)	BS
197	Khairbodi ..	578.00	1,557 (305)	P, M	—(—5)	W	—(—5)	—(—5)	—(—5)
198	Chirekhani ..	484.00	1,799 (344)	P, M	—(—5)	W	—(—5)	Monday	—(—5)
199	Belati Bk ..	370.00	1,124 (250)	P, M	—(—5)	W	—(—5)	—(—5)	RS
200	Mundipar ..	473.00	1,344 (280)	P, M	—(—5)	W	—(—5)	—(—5)	—(—5)
201	Mandwi ..	403.00	1,010 (189)	P, M	D	WR	—(—5)	—(—5)	—(—5)
202	Salebardi ..	241.00	780 (157)	P, M	—(—5)	W,Tk	—(—5)	—(—5)	—(—5)
203	Biroli ..	254.00	285 (55)	P	—(5—10)	W,C	—(5—10)	—(5—10)	—(5—10)
204	Sonoli ..	169.00	297 (57)	P	—(5—10)	W,Tk	—(5—10)	—(5—10)	—(5—10)
205	Ambodi ..	246.00	735 (139)	P	—(—5)	W,N	—(—5)	—(—5)	—(—5)
206	Chandori Bk. ..	434.00	916 (184)	P, M	—(—5)	W,R	—(—5)	—(—5)	—(—5)
207	Ghatkuroda ..	591·00	1,216 (230)	P	—(—5)	W,Tk	—(—5)	—(—5)	—(—5)
208	Ghogra ..	548.00	1,044 (206)	P, M	—(—5)	WR	—(—5)	—(—5)	BS
209	Patiltola ..	N.A.	495 (101)	—(—5)	—(—5)	W	—(—5)	—(—5)	—(—5)
210	Mundikota ..	444.00	2,591 (551)	P, M, H	MCW,D	W	PO	Monday	BS, RS
211	Panjara ..	331.00	1,020 (214)	P	—(—5)	W	—(10+)	—(—5)	—(—5)
212	Khurkudi ..	270 00	946 (178)	P	—(—5)	W	—(10+)	—(10+)	BS
213	Sarandi ..	596.00	2,004 (406)	P, M	D	W	—(10+)	Thursday	BS

2. GONDIYA TAHSIL

Approach to village	Nearest town and distance (in kms.)	Power supply	Staple food	LAND USE (Area under different types of land use in hectares) Forest	Irrigated (by source)	Un-irrigaed	Cultura-ble waste	Not available for cultiva-tion	Remarks (including any place of religious, historical or archaeological interest)	Location Code No.
11	12	13	14	15	16	17	18	19	20	1
KR	Gondiya (7)	ED	Rice				N. A.			179
PR	Gondiya (1)	ED	Rice	—	W(4.00),Tk(143·00), O(17.00)	382.00	60.00	133.00	—	180
KR	Gondiya (2)	—	Rice				N. A.			181
PR	Gondiya (5)	ED	Rice	—	WE(7.00),Tk(110.00)	427.00	52.00	173.00	M(1),T(1)	182
KR	Gondiya (8)	ED	Rice	—	Tk(65.00)	330.00	38.00	139.00	M(1)T(1),PS(1)	183
KR	Gondiya (6)	ED	Rice	141·00	GC(30.00),WE(2.00), Tk(114.00)	239.00	15.00	4.00	—	184
KR	Gondiya (7)	ED	Rice	45·00	GC(7.00),Tk(66.00)	105.00	15.00	5.00	—	185
KR	Gondiya (13)	ED	Rice	116·00	GC(70.00),WE(23.00), Tk(30.00)	60.00	32.00	25.00	—	186
KR	Gondiya (13)	ED	Rice	278·00	GC(15.00),WE(4.00), Tk(138.00)	239.00	12 00	8 00	—	187
KR	Gondiya (13)	—	Rice	130·00	GC(15.00),Tk(73.00)	169.00	11.00	328.00	—	188
Uninhabited										189
Uninhabited										190
KR	Tirora (8)	ED	Rice	335·00	GC(59.00),WE(1.00)	35.00	—	29.00	—	191
KR	Tirora (8)	ED	Rice	282 00	GC(250.00),WE(2.00)	72.00	22.00	36.00	—	192
Uninhabited										193
KR	Tirora (5)	—	Rice	—	W(1.00),Tk(19.00), R(138.00),O(1.00)	143.00	13.00	69.00	—	194
PR	Tirora (5)	—	Rice	—	W(2.00),Tk(83.00), R(146.00),O(1.00)	129.00	73.00	21.00	—	195
PR	Tirora (4)	—	Rice	—	W(2.00),Tk(19.00), R(219.00)	149.00	29.00	42.00	—	196
PR	Tirora (1)	—	Rice, Wheat	—	W(2.00),R(334.00). O(2.00)	146.00	—	94.00	—	197
PR	Tirora (1)	ED	Rice, Wheat	—	W(1.00),Tk(13.00), R(220.00),O(1·00)	146.00	26.00	77.00	M(1)	198
KR	Tirora (4)	—	Rice, Wheat	8·00	W(5.00),Tk(88.00), R(150.00), O(2.00)	75.00	2.00	40.00	—	199
KR	Tirora (3)	—	Rice, Wheat	—	R(100·00)	325.00	48.00	—	—	200
KR	Tirora (4)	ED	Rice, Wheat	—	O(145 00)	145.00	14.00	99.00	—	201
KR	Tirora (6)	—	Rice, Wheat	—	R(92.00)	110.00	30.00	9.00	—	202
KR	Tirora (7)	—	Rice, Wheat	—	—	168.00	46.00	40.00	—	203
KR	Tirora (7)	—	Rice, Wheat	—	—	153.00	11 00	5.00	—	204
KR	Tirora (9)	ED	Rice, Wheat	—	W(1.00)	226.00	9.00	10.00	—	205
KR	Tirora (10)	EA	Rice, Wheat	—	W(5.00),Tk(22.00)	229.00	166.00	12.00	—	206
KR	Tirora (3)	EA	Rice	—	W(46.00)	210.00	331.00	4.00	—	207
PR	Tirora (12)	EA	Rice	—	W(3.00),Tk(28.00), R(107.00)	215.00	178.00	17.00	—	208
KR	Tirora (11)	EA	Rice				N. A.			209
PR	Tirora (11)	EA	Rice	—	W(1.00),Tk(20.00), R(14 00)	162.00	106.00	141.00	M(4)	210
PR	Tirora (9)	ED	Rice	—	W(1.00),Tk(21.00) R(151.00)	57.00	61.00	40.00	—	211
PR	Tirora (7)	—	Rice, Wheat	—	W(1.00),O(1.00)	171.00	84.00	13.00	—	212
PR	Tirora (7)	EA	Rice, Wheat	—	W(305.00),Tk(37.00)	179.00	25.00	50.00	—	213

VILLAGE DIRECTORY

Location Code No.	Name of Village	Total area of the village (in hectares)	Total population and No. of households	AMENITIES AVAILABLE [If a village does not have a particular amenity, the distance range in Km. of the nearest place where it can be availed of has been indicated in that column inside brackets]					
				Educational	Medical	Drinking water (potable)	Post and telegraph	Market day	Communications
1	2	3	4	5	6	7	8	9	10
214	Umari ..	360·00	537 (99)	P	—(5—10)	W,Tk	—(5—10)	—(5—10)	—(5—10)
215	Dhadari ..	332·00	1,100 (229)	P	—(—5)	W	—(—5)	—(—5)	—(—5)
216	Wihirgaon ..	591·00	1,081 (211)	P	—(—5)	W,Tk	—(5—10)	—(—5)	—(5—10)
217	Birsi ..	441·00	1,300 (262)	P	—(5—10)	W,Tk	—(5—10)	—(5—10)	BS
218	Malpuri ..	444·00	1,215 (256)	P	—(—5)	W,Tk	—(—5)	—(—5)	BS
219	Churadi ..	305·00	1,353 (273)	P	—(—5)	W,Tk	—(—5)	—(—5)	—(—5)
220	Garada ..	271·00	1,588 (306)	P, M	RP	W,N	—(5—10)	—(5—10)	—(5—10)
221	Chikhali ..	557·00	1,777 (336)	P, M, H	—(—5)	W,N	PO	—(—5)	—(—5)
222	Khamari ..	251·00	846 (167)	P	—(—5)	W	—(—5)	—(—5)	—(—5)
223	Dongargaon ..	194·00	1,227 (222)	P	—(—5)	W	—(5—10)	—(5—10)	—(5—10)
224	Khadki ..	294·00	876 (152)	P,M	—(—5)	W	—(—5)	—(5—10)	—(5—10)
225	Rustampur ..	118,00	275 (57)	P	—(5—10)	W,N	—(5—10)	—(5—10)	—(5—10)
226	Govindtola ..	153·00	160 (33)	P	—(5—10)	W	—(10+)	—(5—10)	—(10+)
227	Bagadbandh ..	1,011·00	340 (66)	P,H	—(—5)	W	—(—5)	—(—5)	—(—5)
228	Nawargaon ..	555·00	139 (28)	—(—5)	—(—5)	W	—(—5)	—(—5)	—(5—10)
229	Borgaon ..	393·00	1,193 (253)	P,M	—(—5)	W,Tk	PO	Friday	—(5—10)
230	Sukhpur ..	*	584 (106)	—(—5)	—(—5)	W	—(—5)	—(—5)	—(5—10)
231	Kawalewada ..	603·00	2,259 (433)	P,M,H	HC,PHC,D	W	PO	Wednesday	—(10+)
232	Isatola ..	204·00	543 (95)	P	—(—5)	W	—(—5)	—(—5)	—(10+)
233	Satwa ..	215·00	882 (170)	P	—(5—10)	W	—(—5)	—(—5)	—(5—10)
234	Gankhaira ..	484·00	2,149 (426)	P,M	—(5—10)	W,Tk	PO	—(5—10)	RS
235	Tumkheda Bk ..	544·00	1,891 (371)	P,M	—(5—10)	W	—(—5)	Monday	—(—5)
236	Tumkheda Kh ..	585·00	2,355 (451)	P,M	—(—5)	W,Tk	—(—5)	Friday	—(—5)
237	Tanda ..	665·00	2,132 (409)	P,M	—(5—10)	W,Tk	PO	Tuesday	BS
238	Adasi ..	1,105·00	1,682 (373)	P,H	—(10+)	W	—(10+)	Sunday	—(10+)
239	Dagotola ..	N. A.	698 (132)	—(—5)	—(—5)	W	—(10+)	—(—5)	—(—5)
240	Powaritola ..	N. A.	677 (132)	—(—5)	—(—5)	W	—(10+)	—(—5)	—(—5)
241	Gudama ..	657·00	1,837 (336)	P,H	—(10+)	W	PO	Sunday	RS
242	Basipar ..	405·00	428 (89)	P	—(5—10)	W,Tk	—(—5)	—(5—10)	—(5—10)
243	Chirchalbandh ..	648·00	1,771 (331)	P,H	—(—5)	W,Tk	—(10+)	Saturday	—(—5)
244	Buraditola ..	198·00	534 (99)	P,M	—(—5)	W,Tk	PO	—(10+)	—(10+)
245	Sitepar ..	718·00	2,180 (417)	P,M,H	—(5—10)	W,Tk	PO	Monday	—(—5)
246	Dongargaon ..	303·00	747 (158)	P	—(5—10)	W,Tk	—(5—10)	—(5—10)	—(5—10)

2. GONDIYA TAHSIL

Approach to village	Nearest town and distance (in kms.)	Power supply	Staple food	LAND USE (Area under different types of land use in hectares) Forest	Irrigated (by source)	Un-irrigated	Culturable waste	Not available for cultivation	Remarks (including any place of religious, historical or archaeological interest)	Location Code No.
11	12	13	14	15	16	17	18	19	20	1
PR	Tirora (4)	—	Rice, Wheat	—	W(1·00),Tk(21·00), O(5·00)	220·00	81·00	32·00	—	214
PR	Tirora (3)	—	Rice, Wheat	—	Tk(76·00)	236·00	10·00	10·00	—	215
PR	Tirora (9)	ED	Rice, Wheat	—	W(3·00),Tk(144·00), R(30·00)	47·00	162·00	205·00	—	216
PR	Tirora (7)	ED	Rice, Wheat	—	W(2·00),Tk(32·00), R(191·00),O(1 00)	57·00	97·00	61·00	—	217
PR	Tirora (5)	ED	Rice, Wheat	—	W(7·00),Tk(60·00), O(6·00)	223·00	10·00	138·00	M(1),T(2)	218
PR	Tirora (2)	—	Rice, Wheat	—	W(6·00),Tk(31·00), R(74·00)	107 00	6·00	81·00	—	219
PR	Tirora (5)	ED	Rice, Wheat	—	Tk(165·00)	46·00	13·00	47·00	—	220
KR	Tirora (4)	ED	Rice, Wheat	—	W(4·00),Tk(145·00), R(152·00),O(1·00)	227·00	21·00	7·00	—	221
PR	Triora (9)	ED	Rice, Wheat	—	Tk(35·00),R(65·00)	59·00	6·00	86·00	—	222
PR	Tirora (12)	—	Rice, Wheat	—	R(155·00)	33·00	4·00	2·00	M(1)	223
PR	Tirora (12)	—	Rice, Wheat	—	GC(26·00),Tk(65·00), R(10 00)	63·00	89·00	41·00	—	224
KR	Tirora (15)	—	Rice, Wheat	23·00	R(52·00)	3·00	22·00	18·00	—	225
KR	Tirora (17)	—	Rice. Wheat	120·00	Tk(21·00)	2·00	2·00	8·00	—	226
KR	Tirora (13)	—	Rice, Wheat	—	W(1·00),Tk(100·00)	10·00	8·00	892·00	—	227
KR	Gondiya (14)	—	Rice, Wheat	—	GC(142·00),Tk(39·00)	31·00	9·00	334·00	—	228
KR	Gondiya (13)	—	Rice, Wheat	19·00	GC(150·00),W(3·00), Tk(32·00)	40·00	31·00	118·00	M(2),T(2)	229
KR	Gondiya (12)	—	Rice, Wheat	N. A.						230
PR	Gondiya (6)	ED	Rice, Wheat	—	GC(40·00),W(2·00), Tk(230·00),O(5·00)	215·00	44·00	67·00	M(2),T(1)	231
KR	Gondiya (10)	—	Rice, Wheat	—	GC(73 00),W(1 00), Tk(30·00)	45·00	19·00	36·00	—	232
KR	Gondiya (11)	—	Rice, Wheat	—	W(1·00),Tk(102 00)	85·00	7·00	20·00	—	233
PR	Gondiya (9)	ED	Rice, Wheat	—	W(1·00),Tk(131·00)	254·00	36·00	62·00	—	234
PR	Gondiya (9)	ED	Rice, Wheat	—	Tk(48 00)	284·00	60·00	152·00	M(3),T(2)	235
KR	Gondiya (6)	ED	Rice, Wheat	—	W(7·00),TW(4·00), Tk(180·00)	190·00	77·00	127·00	M(1),T(1)	236
PR	Gondiya (13)	ED	Rice, Wheat	104·00	W(1·00),Tk(236·00)	257·00	67·00	—	—	237
PR	Gondiya (11)	ED	Rice	175·00	Tk(163·00)	564·00	40·00	163·00	—	238
PR	Gondiya (10)	ED	Rice	N. A.						239
PR	Gondiya (10)	ED	Rice	N. A.						240
PR	Gondiya (11)	ED	Rice	163·00	W(1·00),Tk(213 00), O(12·00)	217·00	15·00	36·00	—	241
KR	Gondiya (13)	ED	Rice	164 00	W(2·00),Tk(122·00), O(1·00)	82·00	21·00	13·00	—	242
KR	Gondiya (13)	ED	Rice	130·00	W(13·00),Tk(82·00), O(1·00)	416·00	6·00	—	—	243
KR	Gondiya (19)	ED	Rice	38·00	W(2·00),Tk(30·00), O(1·00)	125·00	2·00	—	—	244
KR	Gondiya (21)	ED	Rice	97·00	W(1·00),Tk(166·00), O(1·00)	292·00	100·00	61·00	—	245
KR	Gondiya (22)	ED	Rice	51·00	PC(112·00),W(1·00), Tk(81·00),O(1·00)	25·00	32·00	—	—	246

VILLAGE DIRECTORY

Location Code No.	Name of village	Total area of the village (in hectares)	Total population and No. of households	AMENITIES AVAILABLE [If a village does not have particular amenity, the distance range in Km. of the nearest place where it can be availed of has been indicated in that column inside brackets.]					
				Educational	Medical	Drinking water (potable)	Post and telegraph	Market Day	Communications
1	2	3	4	5	6	7	8	9	10
247	Kattipar	.. 436 00	2,127 (425)	P,M,H	D,RP	W,Tk	PO	Thursday	—(—5)
248	Nangpura	.. 223·00	954 (168)	P	—(5 10)	W	—(5—10)	Tuesday	BS
249	Gosaitola	.. 307·00	462 (96)	P	—(—5)	W,Tk	—(—5)	Saturday	—(—5)
250	Mundipar	.. 771·00	1,670 (301)	P	—(5—10)	W,Tk	—(5—10)	Monday	—(5—10)
251	Nansari	.. 291·00	852 (159)	P,M	D	W	—(—5)	Sunday	—(—5)
252	Sarkartola	.. 491·00	1,948 (426)	P,H	D	W Tk	PO	Monday	—(10+)
253	Malhi	.. 979·00	1,210 (210)	P	—(5—10)	W,Tk	—(5—10)	—(5—10)	—(5—10)
254	Maharitola	.. N. A.	624 (83)	P	—(5—10)	W	—(5—10)	—(5—10)	—(5—10)
255	Sambhutola	. N. A.	540 (87)	P	—(5—10)	W	—(5—10)	—(5—10)	—(5—10)
256	Dhamangoan	.. 407·00	939 (180)	P	—(—5)	W	—(—5)	—(—5)	—(—5)
257	Kikripar	.. 745·00	2,185 (387)	P	—(5—10)	W,Tk	—(—5)	—(5—10)	—(5—10)
258	Bhajiyapar	.. 461·00	1,238 (230)	(—10+)	—(10+)	W,Tk	—(10+)	Saturday	BS,RS
259	Sioni	.. 582·00	1,763 (354)	P,M	—(5—10)	W	—(5—10)	Tuesday	BS,RS
260	Jawri	.. 520.00	1,623 (327)	P	—(—5)	W	—(—5)	—(—5)	BS,RS
261	Khurshipar	.. 432.00	1,168 (235)	P	—(—5)	W	—(10+)	Thursday	BS,RS
262	Khurshipartola	.. 224.00	738 (140)	P	—(—5)	W	—(10+)	—(5—10)	BS
263	Dahegaon	.. 381.00	1,637 (304)	P	—(5—10)	W	—(5—10)	Wedensday	BS
264	Manegaon	.. 677 00	1,090 (235)	P	—(10+)	W	PTO	—(—5)	—(—5)
265	Dawdipar	.. 415.00	1,418 (259)	P,M	—(—5)	W,Tk	—(—5)	—(—5)	—(—5)
266	Mohagaon Bk.	.. 776 00	1,804 (327)	P,M	—(5—10)	W	PO	Tuesday	—(5—10)
267	Sarvatola	.. 238.00	1,180 (233)	P	—(5—10)	W	—(5—10)	—(5—10)	—(5—10)
268	Hirdamali	.. 609.00	1,925 (364)	P,M	—(—5)	W	—(—5)	—(—5)	BS
269	Purgaon	.. 501.00	1,724 (327)	P,M	—(—5)	W	—(—5)	—(—5)	—(—5)
270	Chichgaon	.. 499.00	1,251 (244)	—(—5)	—(5—10)	W	—(—5)	—(—5)	—(5—10)
271	Chichgaontola	.. N. A.	377 (70)	P	—(5—10)	W	—(5—10)	—(5—10)	—(5—10)
272	Silegaon	.. 327.00	1,396 (247)	P	—(5—10)	W	PO	—(5—10)	—(—5)
273	Bagholi	.. 327.00	765 (151)	P	—(—5)	W,Tk	—(—5)	—(—5)	—(—5)
274	Kurhadi	.. 693.00	2,583 (530)	P,M	D	W	PO	Sunday	BS
275	Khadipar	.. 350.00	1,079 (221)	P	—(—5)	W,Tk	—(—5)	—(—5)	—(—5)
276	Timezari	.. 582.00	1,329 (264)	P,M	—(—5)	W,Tk	—(—5)	—(—5)	—(—5)
277	Asolpani	.. 812.00	555 (110)	P	—(5—10)	W,Tk	—(5—10)	—(5—10)	—(5—10)
278	Mangezari	.. 197.00	449 (85)	P	—(10+)	W	—(10+)	—(10+)	—(—5)

2. GONDIYA TAHSIL

Approach to village	Nearest town and distance (in kms.)	Power supply	Staple food	LAND USE (Area under different types of land use in hectares) Forest	Irrigaed (by source)	Un-irrigated	Culturable waste	Not available for cultivation	Remarks (including any place of religious, historical or archaeological interest)	Location Code No.
11	12	13	14	15	16	17	18	19	20	1
PR	Gondiya (15)	ED	Rice	63·00	PC(82·00),W(1·00), Tk(36·00),O(1·00)	249·00	2·00	2·00	—	247
PR	Gondiya (14)	—	Rice	21·00	GC(71·00),W(1·00), Tk(15·00),O(1·00)	108·00	3·00	3·00	—	248
KR	Gondiya (15)	ED	Rice	24·00	GC(45·00),W(1·00), Tk(3·00),O(1·00)	231·00	1·00	1·00	—	249
KR	Gondiya (15)	ED	Rice	215·00	GC(248·00),W(1·00), O(1·00)	283·00	11 00	12·00	—	250
KR	Gondiya (15)	ED	Rice	51·00	GC(144·00),W(1·00), O(1·00)	77·00	6·00	11·00	—	251
KR	Gondiya (15)	ED	Rice	69·00	GC(144·00),W(1·00), Tk(7·00),O(1·00)	158·00	107·00	4·00	—	252
PR	Gondiya (19)	ED	Rice	306·00	GC(213·00),W(10·00), Tk(31·00),O(4·00)	292·00	98·00	25 00	—	253
KR	Gondiya (27)	ED	Rice	N. A.						254
KR	Gondiya (27)	ED	Rice	N. A.						255
KR	Gondiya (18)	ED	Rice	27·00	GC(80·00),W(1·00), Tk(13·00),O(1·00)	265·00	8·00	12·00	—	256
PR	Gondiya (18)	ED	Rice	39·00	GC(143·00),W(2 00), Tk(48·00),O(1·00)	465·00	16·00	31·00	—	257
PR	Gondiya (15)	ED	Rice	104·00	W(1·00),Tk(55·00), O(1·00)	291·00	9·00	—	—	258
PR	Gondiya (23)	ED	Rice	97·00	GC(100 00),W(2·00), Tk(100·00),O(1·00)	280·00	2·00	—	—	259
PR	Gondiya (18)	ED	Rice	82·00	GC(50.00),W(1.00), Tk(29.00),O(1.00)	351·00	5·00	1.00	—	260
KR	Gondiya (17)	ED	Rice	91·00	W(1·00).Tk(42·00), O(1·00)	292·00	5·00	—	—	261
PR	Gondiya (16)	ED	Rice	25·00	W(2.00),Tk(38.00), O(1·00)	155·00	3·00	—	—	262
PR	Gondiya (14)	ED	Rice	62·00	W(1·00),Tk(115·00), O(1·00)	127·00	75·00	—	—	263
PR	Gondiya (12)	ED	Rice	169·00	Tk(243·00)	161·00	34·00	70·00	—	264
KR	Gondiya (14)	—	Rice	—	W(1·00),Tk(90·00)	252·00	72·00	—	—	265
PR	Gondiya (6)	ED	Rice	110·00	W(1·00),Tk(252·00), O(1·00)	304·00	108 00	—	—	266
KR	Gondiya (7)	ED	Rice	25·00	W(1·00),Tk(45·00)	161·00	6·00	—	—	267
PR	Gondiya (11)	ED	Rice	—	W(3·00),WE(5·00), Tk(100.00),O(7·00)	337·00	31.00	133·00	T(2)	268
PR	Gondiya (13)	ED	Rice	—	W(2·00),WE(3·00), Tk(179·00)	186·00	67·00	57·00	T(2)	269
KR	Gondiya (11)	—	Rice	—	W(1·00).Tk(208·00), O(1·00)	185·00	9·00	95·00	—	270
KR	Gondiya (14)	—	Rice	N. A.						271
PR	Gondiya (14)	—	Rice	—	W(3·00),Tk(135·00)	170·00	1·00	18·00	—	272
PR	Gondiya (12)	—	Rice	—	GC(20·00),W(1·00). Tk(19·00)	180·00	10·00	97·00	—	273
PR	Gondiya (15)	—	Rice	—	Tk(166·00)	207·00	29.00	291.00	—	274
KR	Gondiya (16)	—	Rice	—	Tk(88·00)	94·00	5·00	163·00	—	275
KR	Gondiya (18)	—	Rice	—	Tk(207·00)	110·00	8·00	257·00	—	276
PR	Gondiya (19)	—	Rice	701.00	Tk(55·00)	43·00	13.00	—	—	277
KR	Tirora (18)	—	Rice	49·00	Tk(73·00)	15·00	7·00	53·00	—	278

VILLAGE DIRECTORY

Location Code No	Name of village	Total area of the village (in hectares)	Total Populaion and No. of households	AMENITIES AVAILABLE [If a village does not have particular amenity, the distance range in Km. of the nearest place where it can be availed of has been indicated in that column inside brackets.]					
				Educational	Medical	Drinking Water (potable)	Post and telegraph	Market day	Communications
1	2	3	4	5	6	7	8	9	10
279	Ghoti ..	278.00	147(24)	P	—(10+)	W	—(10+)	—(10+)	—(10+)
280	Kodobarra ..	338.00	302(55)	P	—(10+)	W	—(10+)	—(10+)	—(10+)
281	Bodalakasa ..	471.00	611(114)	P	—(—5)	W	—(10+)	—(—5)	BS
282	Pindkepar ..	641.00	825(155)	P	—(—5)	W	—(10+)	—(—5)	BS
283	Balapur ..	755 00	249(46)	P	—(—5)	W,Tk	—(10+)	—(—5)	BS
284	Alezari ..	372.00	463(113)	P	—(—5)	W	—(10+)	—(—5)	BS
285	Sukdi ..	337.00	2,492(552)	P,M,H	HC,D,FPC	W	PO	Friday	BS
286	Thanegaon ..	504.00	2,318(511)	P,M	—(5—10)	W	—(5—10)	—(5—10)	BS
287	Mendhe ..	440.00	1,992(372)	P,M	—(—5)	W	—(5—10)	—(5—10)	BS
288	Lakhegaon ..	403.00	1,690(331)	P,M	—(—5)	W	—(5—10)	—(—5)	BS
289	Bopesar ..	214.00	864(158)	P	—(—5)	W,C	—(5—10)	—(5—10)	BS
290	Khodgaon ..	157.00	462(90)	P	—(—5)	W	—(10+)	—(—5)	BS
291	Nawargaon ..	247.00	734(153)	P	—(—5)	W,Tk	—(5—10)	—(5—10)	BS
292	Gangala ..	266.00	1,118(250)	P,M,H	D	W,C	PO	Saturday	BS
293	Isapur ..	243.00	399(75)	P	—(—5)	W	—(10+)	—(—5)	—(—5)
294	Khopada ..	270.00	602(117)	P,M	—(—5)	W,C	—(10+)	—(5—10)	—(—5)
295	Yedamakot ..	514.00	641(136)	P	—(—5)	W,Tk	—(10+)	—(—5)	BS
296	Nawegaon Kh. ..	405.00	871(199)	P	—(—5)	W,Tk	—(10+)	—(—5)	BS
297	Manora ..	568·00	787(153)	P	—(—5)	W	—(10+)	—(—5)	—(—5)
298	Kesalwada ..	493·00	1,863(369)	P,M	—(5—10)	W,C	PO	—(5—10)	—(5—10)
299	Baywada ..	180·00	754(142)	P	—(—5)	W,C	—(10+)	—(—5)	—(—5)
300	Ledada ..	318·00	487(104)	P	—(—5)	W	—(10+)	—(5—10)	—(—5)
301	Silli ..	384·00	1,061(232)	P	—(—5)	W	—(10+)	—(—5)	BS
302	Malhi ..	374·00	825(149)	P	—(—5)	W,C	—(10+)	—(—5)	BS
303	Borgaon ..	241·00	823(154)	P	—(—5)	W	—(10+)	Thursday	—(—5)
304	Satona ..	447·00	1,402(300)	P	—(—5)	W,Tk,C	—(—5)	—(—5)	BS
305	Wadegaon ..	518·00	4,574(938)	P,H	D	W,C	PTO	Wednesday	BS
306	Khursipar ..	204·00	636(123)	P	—(—5)	W,Tk	—(—5)	—(—5)	—(—5)
307	Berdipar ..	263·00	804(168)	P	—(—5)	W,Tk	—(—5)	—(—5)	—(—5)
308	*Kawesar* ..	N. A.	*Uninhabited*—						
309	Bhajepar ..	350·00	1,949(400)	P,M	—(—5)	W,Tk	—(—5)	—(—5)	—(—5)
310	Maregaon ..	276·00	684(137)	P,M	—(—5)	W,C	—(—5)	—(—5)	—(—5)

2. GONDIYA TAHSIL

Approach to village	Nearest town and distance (in Kms.)	Power supply	Staple food	LAND USE (Area under different types of land use in hectares) Forest	Irrigated (by source)	Un-irrigated	Culturable waste	Not available for cultivation	Remarks (including any place of religious historical archaeological interest)	Location Code No.
11	12	13	14	15	16	17	18	19	20	1
KR	Tirora (17)	—	Rice	74.00	W(1·00),Tk(26·00)	9.00	9.00	159.00	—	279
KR	Tirora (19)	—	Rice	176.00	Tk(39·00)	31.00	30 00	62.00	—	280
PR	Tirora (16)	—	Rice	139.00	Tk(59·00),R(199·00)	34.00	5.00	35,00	—	281
KR	Tirora (16)	ED	Rice	267.00	Tk(49·00),R(163·00)	36.00	45.00	81.00	—	282
KR	Tirora (15)	—	Rice	468.00	W(1·00),Tk(58·00)	7 00	49.00	172.00	—	283
PR	Tirora (14)	—	Rice	112.00	Tk(58·00)	46 00	114.00	42.00	—	284
PR	Tirora (14)	ED	Rice	—	W(1·00),Tk(30·00), R(224·00)	11.00	8.00	63.00	—	285
PR	Tirora (10)	ED	Rice	—	Tk(65·00),R(220·00)	51.00	31.00	137.00	—	286
PR	Tirora (12)	ED	Rice	—	W(2·00),Tk(2·00), R(292·00)	118.00	25.00	1 00	—	287
KR	Tirora (9)	ED	Rice	—	WE(1.00),Tk(23·00), R(167.00)	14.00	69.00	129.00	—	288
PR	Tirora (9)	ED	Rice	—	W(1·00),Tk(25·00), R(131·00)	5.00	20.00	32.00	—	289
PR	Tirora (11)	—	Rice	—	Tk(19·00),R(68.00)	35.00	25.00	10.00	—	290
PR	Tirora (9)	—	Rice	—	Tk(26·00),R(7.00), O(54·00)	40 00	95 00	25.00	—	291
PR	Tirora (10)	—	Rice	—	Tk(22·00),R(146·00)	19.00	42.00	37.00	—	292
KR	Tirora (10)	—	Rice	—	Tk(25·00),R(56·00)	99.00	50.00	13.00	—	293
KR	Tirora (12)	ED	Rice	—	Tk(23·00),R(86·00)	33.00	112.00	16.00	—	294
PR	Tirora (12)	—	Rice	6.00	W(1·00),Tk(40·00), R(17·00)	108.00	144.00	198.00	—	295
KR	Tirora (13)	—	Rice	1.00	W(1·00),Tk(12·00), R(119·00)	67.00	153.00	52.00	—	296
KR	Tirora (16)	—	Rice	15 00	W(1 00),Tk(35·00), R(218 00)	98.00	186.00	15·00	—	297
KR	Tirora (15)	ED	Rice	—	W(1 00),Tk(28·00), R(200·00)	134·00	101·00	29·00	—	298
KR	Tirora (10)	ED	Rice	—	Tk(20·00),R(68·00)	30·00	53·00	9·00	—	299
KR	Tirora (10)	—	Rice	—	Tk(19·00),R(68·00)	95·00	119 00	17·00	—	300
PR	Tirora (15)	—	Rice	—	W(3 00),Tk(98·00) R(102 00),O((2·00)	91·00	13·00	75·00	—	301
PR	Tirora (8)	—	Rice	—	W(1 00),Tk(12 00), R(79·00),O(1·00)	102·00	108·00	71·00	—	302
PR	Tirora (12)	—	Rice	—	W(1·00),Tk(69·00), O(12·00)	148·00	10.00	1·00	—	303
PR	Tirora (11)	ED	Rice	—	W(1·00),Tk(100·00), R(58·00)	194·00	91·00	3·00	—	304
PR	Tirora (12)	ED	Rice	—	W(1·00) Tk(11·00), R(20·00)	335·00	117·00	34·00	—	305
KR	Tirora (15)	—	Rice	48·00	W(1·00),Tk(65·00), R(60·00),O(1·00)	18·00	8·00	3·00	—	306
PR	Tirora (15)	—	Rice	10·00	W(1·00),Tk(102·00), R(85·00),O(2·00)	11·00	44·00	8·00	—	307
Uninhabited										308
KR	Tirora (15)	ED	Rice	96·00	W(2·00),Tk(85·00), R(72·00),O(3·00)	32·00	45·00	15·00	—	309
PR	Tirora (16)	—	Rice	17·00	W(1·00),Tk(49·00), R(159 00),O(1·00)	13·00	33·00	3·00	—	310

VILLAGE DIRECTORY

Location Code No.	Name of village	Total area of the village (in hectares)	Total Population and No. of households	AMENITIES AVAILABLE [If a village does not have a particular amenity, the distance range in Km. of the nearest place where it can be availed of has been indicated in that column inside brackets]					
				Educational	Medical	Drinking water (potable)	Post and telegraph	Market day	Communications
1	2	3	4	5	6	7	8	9	10
311	Sarra ..	412·00	814 (164)	P	— (—5)	W,Tk	— (—5)	— (—5)	— (—5)
312	Kondelohara ..	430·00	1,527 (323)	P,M	— (5—10)	W,Tk,C	PO	Monday	— (5—10)
313	Nilagondi ..	196·00	121 (26)	— (—5)	— (—5)	W	— (10+)	— (—5)	— (—5)
314	Murpar ..	399·00	596 (113)	P	— (—5)	W	— (10+)	— (—5)	— (—5)
315	Selotpar ..	293·00	718 (147)	P	— (—5)	W,Tk	— (10+)	— (—5)	— (—5)
316	Khairi ..	337·00	595 (115)	P,M	— (—5)	W	— (10+)	— (—5)	— (—5)
317	Sonekhari ..	266·00	570 (116)	P	— (—5)	W	— (10+)	— (—5)	— (—5)
318	Khedepar ..	268·00	504 (84)	P	— (—5)	W	— (10+)	— (—5)	— (—5)
319	Sitepar ..	252·00	1,137 (224)	P	— (—5)	W	— (10+)	— (—5)	— (—5)
320	Nawezari ..	468·00	906 (196)	P,M,H	— (—5)	W	PO	Friday	BS
321	Murmadi ..	419·00	944 (202)	P,M	D	W	— (10+)	— (—5)	BS
322	*Budhewada* ..	11·00	*Uninhabited*						
323	Koyalari ..	524·00	1,394 (274)	P,M	— (—5)	W,Tk C	— (—5)	Friday	— (—5)
324	*Mardagondi* ..	109·00	*Uninhabited*						
325	Kulpa .	201·00	99 (17)	P	— (—5)	W	— (10+)	— (—5)	— (—5)
326	Lonara .	319·00	675 (138)	P	— (—5)	W,Tk	— (—5)	— (—5)	— (—5)
327	Nandlapar ..	254·00	341 (78)	P,M	— (5—10)	W,Tk	— (5—10)	— (—5)	— (5—10)
328	*Kachekhani* ..	140·00	*Uninhabited*						
329	*Kamkazari* ..	50·00	*Uninhabited*						
330	Chorkhamara ..	223·00	426 (87)	P	— (5—10)	W,Tk	— (5—10)	— (5—10)	— (5—10)
331	*Malkazari* ..	82·00	*Uninhabited*						
332	*Arabkasa* ..	66·00	*Uninhabited*						
333	Alebedar ..	378·00	1 (1)	— (10+)	— (10+)	W	— (10+)	— (10+)	— (10+)
334	Bodunda ..	1,029·00	1,037 (210)	P	PHC	W,Tk	— (5—10)	— (5—10)	— (5—10)
335	Hirapur ..	1,403·00	2,031 (381)	P,M	— (—5)	W	PO	— (5—10)	BS
336	Saitola ..	54·00	98 (23)	— (—5)	— (—5)	W,Tk	— (—5)	— (—5)	BS
337	Pathari ..	864·00	2,689 (534)	P,M	— (—5)	W,Tk	PO	— (—5)	BS
338	Menghatola ..	N. A.	781 (155)	P	PHC	W	— (—5)	— (—5)	— (—5)
339	Katangi ..	843·00	2,128 (394)	P,M	— (—5)	W	— (—5)	— (—5)	BS
340	Goregaon ..	973·00	4,593 (914)	P,M,H, PUC	PHC, FPC	W,Tk	PTO,Phone	Saturday	BS,RS
341	Ghoti ..	682·00	2,266 (487)	P	— (—5)	W	PO	— (—5)	— (—5)
342	Gahalatola ..	N. A.	642 (115)	P	— (—5)	W	— (—5)	— (—5)	— (—5)

Approach to village	Nearest town and distance (in kms.)	Power supply	Staple food	LAND USE [Area under different types of land use in hectares] Forest	Irrigated (by source)	Un-irrigated	Cultura-ble waste	Not available for cultiva-tion	Remarks (including any place of religi ous, historical or archaeolo-gical interest)	Loca-tion Code No.
11	12	13	14	15	16	17	18	19	20	1
PR	Tirora (15)	—	Rice	68·00	W(1·00),Tk(24·00), R(202 00),O(1·00)	35·00	28·00	53 00	—	311
PR	Tirora (17)	—	Rice	117·00	W(61·00),Tk(16·00), R(211·00),O(2·00)	15·00	3·00	5·00	—	312
PR	Tirora (16)	—	Rice	—	W(1·00),Tk(18·00), R(104·00),O(1·00)	19·00	4·00	49·00	—	313
KR	Tirora (17)	—	Rice	—	W(1·00),Tk(25·00), R(70 00),O1·00)	194·00	10·00	98·00	—	314
KR	Tirora (15)	—	Rice	—	W(1·00),Tk(66·00), R(21·00),O(1·00)	111·00	5·00	88·00	—	315
KR	Tirora (18)	—	Rice	—	Tk(10·00),R(98·00), O(1·00)	23·00	105 00	100·00	—	316
PR	Tirora (20)	—	Rice	—	W(5·00),Tk(48·00), R(20·00),O(6 00)	5·00	107·00	75·00	—	317
PR	Tirora (20)	—	Rice, Wheat	—	W(1·00),Tk(68 00), R(87·00)	20·00	35·00	57·00	—	318
PR	Tirora (20)	—	Rice, Wheat	—	W(5 00),Tk(47·00), R(103·00)	11·00	22·00	64·00	—	319
PR	Tirora (18)	ED	Rice, Wheat	—	W(2·00),Tk(62·00), R(88 00),O(5 00)	18·00	83·00	210·00	—	320
PR	Tirora (18)	—	Rice, Wheat	—	W(1·00),Tk(40·00), R(82·00),O(1·00)	204·00	9·00	82·00	—	321
Uninhabited										322
PR	Tirora (15)	—	Rice, Wheat	91·00	W(1·00),Tk(83·00), R(40·00),O(11·00)	225·00	36·00	37.00	—	323
Uninhabited										324
PR	Tirora (20)	—	Rice, Wheat	—	W(1·00),Tk(32·00), R(21·00)	10·00	44·00	93·00	—	325
KR	Tirora (21)	—	Rice, Wheat	93·00	W(7·00),Tk(8·00), R(133·00)	14 00	32·00	32·00	—	326
KR	Tirora (20)	—	Rice, Wheat	71·00	W(1·00),R(66·00)	7·00	41·00	68·00	—	327
Uninhabited										328
Uninhabited										329
PR	Tirora (20)	—	Rice	84·00	W(1·00),Tk(24 00), O(1·00)	52 00	11 00	50·00	—	330
Uninhabited										331
Uninhabited										332
KR	Gondiya (20)	—	Rice	277·00	—	—	—	101·00	—	333
PR	Gondiya (22)	—	Rice	909·00	Tk(91·00)	18·00	11·00	—	—	334
PR	Gondiya (18)	ED	Rice	797·00	Tk(262·00)	186·00	12·00	146·00	—	335
PR	Gondiya (17)	—	Rice	—	Tk(8 00)	20·00	—	26·00	—	336
PR	Gondiya (14)	ED	Rice	—	W(10 00),WE(3 00), Tk(267·00)	409·00	5·00	170·00	—	337
KR	Gondiya (18)	—	Rice	—	N.A.				—	338
PR	Gondiya (16)	ED	Rice	200 00	W(1.00),Tk(143·00), O(6 00)	327·00	6·00	160·00	—	339
PR	Gondiya (14)	ED	Rice	157.00	W(10·00),Tk(224 00)	358·00	165·00	59·00	—	340
KR	Gondiya (15)	ED	Rice	99·00	W(6·00),Tk(201 00)	317·00	4 00	55·00	—	341
KR	Gondiya (16)	—	Rice	—	N A.					342

VILLAGE DIRECTORY

Location Code No.	Name of village	Total area of the village (in hectares)	Total population and No. of households	AMENITIES AVAILABLE [If a village does not have a particular amenity, the distance range in Km. of the nearest place where it can be availed of has been indicated in that column inside brackets]					
				Educational	Medical	Drinking water (potable)	Post and telegraph	Market day	Communications
1	2	3	4	5	6	7	8	9	10
343	Masgaon ..	819·00	1,908 (376)	P,M	—(—5)	W,Tk	PO	—(—5)	—(—5)
344	Deutola ..	N. A.	517 (90)	—(—5)	—(—5)	W	—(—5)	—(—5)	—(—5)
345	Zanjya ..	354·00	988 (201)	P	—(—5)	W,R	—(—5)	—(—5)	—(—5)
346	Bote ..	556·00	1,661 (343)	P	—(—5)	W	—(—5)	Monday	—(—5)
347	Soni ..	1,192·00	3,080 (611)	P,M	—(5—10)	W	—(5—10)	Tuesday	—(5—10)
348	Thana ..	956·00	2,524 (506)	P,M	MCW, PHC, D	W	PO	Sunday	BS
349	Bothali ..	446·00	1,501 (269)	P	—(—5)	W	—(—5)	—(—5)	BS
350	Gortha ..	432·00	2,037 (383)	P,M	D	W	PO	Wednesday	BS
351	Kindgipar ..	361·00	942 (197)	P	—(—5)	W	—(—5)	—(—5)	BS
352	Risama ..	288·00	4,743 (936)	P,H	—(—5)	W	PO, Phone	Tuesday	BS,RS
353	Bangaon ..	275·00	1,700 (319)	P,M	D	W	PO	—(—5)	—(—5)
354	Amgaon Bk. ..	1,194·00	8,565 (1,630)	P,M,C	HCD,FPC	W,Tk	PTO, Phone	Friday	BS,RS
355	Kumbhartola ..	N. A.	917 (214)	P,M	D	W	PO	Friday	BS
356	Zaliya ..	648·00	1,246 (228)	P,M	—(10+)	W	—(—5)	—(—5)	BS
357	Sakharitola ..	N. A.	456 (85)	P,M	—(10+)	W	—(—5)	—(—5)	BS
358	Gonditola ..	N. A.	447 (88)	P,M	—(10+)	W	—(—5)	—(—5)	BS
359	Sawangi ..	442·00	466 (86)	P,M	—(—5)	W,R	—(—5)	—(—5)	—(—5)
360	Chichtola ..	N. A.	534 (95)	P	—(—5)	W	—(—5)	—(—5)	—(—5)
361	Padampur ..	586·00	2,227 (442)	P	RP	W,Tk	—(—5)	—(—5)	—(—5)
362	Pauldawana ..	489·00	498 (100)	P	—(—5)	W,Tk	—(—5)	—(—5)	—(—5)
363	Nagatola ..	118·00	262 (49)	—(—5)	—(—5)	W	—(—5)	—(—5)	—(—5)
364	Birsi ..	346·00	1,323 (254)	P	—(—5)	W,Tk	—(—5)	—(—5)	—(—5)
365	Jamkhari ..	447·00	1,265 (251)	P,H	—(—5)	W,Tk	—(—5)	—(—5)	—(—5)
366	Fukimeta ..	417·00	836 (165)	P	D	W,Tk	—(—5)	—(—5)	—(—5)
367	Jambhurtola ..	215·00	574 (126)	P,M	—(—5)	W	—(—5)	—(—5)	—(—5)
368	Asoli ..	624·00	1,392 (234)	P	—(5—10)	W	—(5—10)	—(5—10)	—(5—10)
369	Dhawaditola ..	390·00	613 (111)	P	—(5—10)	W	—(5—10)	—(5—10)	—(5—10)
370	Surkuda ..	767·00	559 (104)	P	—(10+)	W	—(10+)	—(10+)	—(10+)
371	Dhobitola ..	N. A.	466 (83)	P	—(10+)	W	—(10+)	—(10+)	—(10+)
372	Makotola ..	N. A.	439 (96)	P	—(10+)	W	—(10+)	—(10+)	—(10+)
373	*Murabbitola* ..	N. A.	*Uninhabited*—						
374	Chilhati ..	640·00	1,116 (224)	P	—(5—10)	W	—(—5)	—(5—10)	—(5—10)
375	Salangtola ..	70·00	296 (49)	P	—(—5)	W	—(—5)	—(5—10)	—(5—10)

2. GONDIYA TAHSIL

Approach to village	Nearest town and distance (in kms.)	Power supply	Staple food	LAND USE (Area under different types of land use in hectares) Forest	Irrigated (by source)	Un-irrigated	Culturable waste	Not available for cultivation	Remarks (including any place of religious, historical or archaeological interest)	Location Code No.
11	12	13	14	15	16	17	18	19	20	1
KR	Gondiya (37)	ED	Rice	95·00	W(5·00),Tk(319·00), O(113·00)	208·00	35·00	44·00	—	343
KR	Gondiya (18)	ED	Rice	—	N.A.				—	344
KR	Gondiya (13)	—	Rice	31·00	Tk(76·00)	190·00	4.00	53·00	—	345
KR	Gondiya (14)	—	Rice	—	W(1·00Tk(120·00)	337·00	98.00	—	—	346
PR	Gondiya (16)	ED	Rice	154·00	W(1·00)Tk(200·00)	603·00	234·00	—	—	347
PR	Gondiya (8)	ED	Rice	363·00	W(1·00)Tk(267·00)	307·00	4·00	14·00	—	348
KR	Gondiya (16)	ED	Rice	91·00	GC(50·00)Tk(65·00)	229·00	8·00	3·00	—	349
PR	Gondiya (5)	ED	Rice	60·00	GC(60·00)W(1·00) Tk(131·00)	100·00	5·00	75·00	—	350
KR	Gondiya (23)	ED	Rice	79·00	GC(19·00)W(1·00) Tk(25·00)O(1.00)	228·00	7·00	1·00	—	351
PR	Gondiya (16)	ED	Rice	87.00	GC(1·00)W(1·00) Tk(20·00)O(1.00)	110·00	52·00	16·00	—	352
KR	Gondiya (23)	ED	Rice	46·00	GC(90·00)W(1·00) Tk (50.00)O(1.00)	83·00	4·00	—	—	353
PR	Gondiya (23)	ED	Rice	505·00	GC(250·00)W(3·00) Tk(150·00)O(1·00)	244·00	41·00	—	—	354
PR	Gondiya (24)	ED	Rice	—	N.A.				—	355
PR	Gondiya (27)	ED	Rice	78·00	GC(96·00)Tk(90·00)	254·00	10·00	120·00	—	356
PR	Gondiya (28)	ED	Rice		N.A				—	357
PR	Gondiya (28)	ED	Rice		N.A.				—	358
PR	Gondiya (28)	ED	Rice	110·00	GC(99·00)W(2·00) Tk(29·00)O(1·00)	188·00	13·00	—	—	359
KR	Gondiya (31)	ED	Rice	—	N.A.				—	360
PR	Gondiya (25)	ED	Rice	195·00	GC(114.00)W(3.00) Tk(90·00)O(1·00)	146·00	37·00	—	—	361
KR	Gondiya (30)	—	Rice	183·00	W(1·00)Tk(44·00)O(1·00)	219·00	10·00	31·00	—	362
KR	Gondiya (21)	—	Rice	59·00	W(1·00)Tk(22·00) O(1·00)	30·00	1·00	4·00	—	363
KR	Gondiya (23)	ED	Rice	153·00	GC(62·00)W(1·00) Tk(66·00)O(1·00)	57·00	1·00	5·00	—	364
KR	Gondiya (23)	ED	Rice	126·00	W(1·00)Tk(103·00) O(1·00)	188·00	8·00	20·00	—	365
KR	Gondiya (30)	ED	Rice	200·00	W(4·00)Tk(77·00) O(1.00)	121·00	1·00	13·00	—	366
KR	Gondiya (30)	ED	Rice	102·00	W(1.00)Tk(56·00) O(1·00)	50·00	3·00	2·00	—	367
PR	Gondiya (25)	ED	Rice	144.00	W(1·00)Tk(142·00) O(1.00)	264·00	17·00	55·00	—	368
KR	Gondiya (7)	—	Rice	112·00	Tk(20·00)	175·00	46·00	37·00	—	369
KR	Gondiya (18)	—	Rice	320·00	W(1·00)Tk(43.00)O(1.00)	345·00	14·00	43·00	—	370
KR	Gondiya (15)	—	Rice			N. A.				371
KR	Gondiya (15)	—	Rice			N. A.				372
Uninhabited										373
KR	Gondiya (23)	ED	Rice	—	W(2·00),Tk(256·00), O(2·00)	232·00	18·00	130·00	—	374
KR	Gondiya (22)	—	Rice	—	W(1·00),Tk(22·00), O(1·00)	37·00	2·00	7·00	—	375

VILLAGE DIRECTORY

Location Code No.	Name of village	Total area of the village (in hectares)	Total Population and No. of households	AMENITIES AVAILABLE [If a village does not have a particular amenity, the distance range in Km. of the nearest place where it can be availed of has been indicated in that column inside brackets]					
				Educational	Medical	Drinking water (potable)	Post and telegraph	Market day	Communications
1	2	3	4	5	6	7	8	9	10
376	Babai ..	414·00	1,210 (221)	P	D	W,Tk	—(5—10)	—(5—10)	—(5—10)
377	Kamargaon ..	550·00	1,513 (295)	P,M	—(5—10)	W,Tk	—(—5)	—(—5)	BS
378	Bhadanga ..	529 00	2,726 (559)	P,M	—(—5)	W	—(—5)	Thursday	—(—5)
379	Pindkepar ..	1,280·00	1,285 (253)	P	—(—5)	W	—(—5)	—(5—10)	BS,RS
380	Malpuri ..	1,460 00	680 (127)	P,M	— (—5)	W,Tk	— (—5)	—(—5)	BS
381	Ramatola ..	N. A.	676 (131)	P,M	— (5—10)	W	— (—5)	—(5—10)	—(—5)
382	Sondalgondi ..	319·00	136 (22)	— (—5)	— (10+)	W	— (5—10)	—(5—10)	—(5—10)
383	Jambhurpani ..	281·00	228 (48)	P	— (5—10)	W	— (5—10)	—(5—10)	—(5—10)
384	Garada ..	835·00	134 (22)	P	— (5—10)	W,Tk	— (—5)	—(—5)	—(—5)
385	Mundipar ..	1,258·00	2,519 (516)	P,M	D	W	PTO	Wednesday	—(—5)
386	Palewada ..	1,156·00	1,286 (237)	P	— (5—10)	W	— (—5)	—(—5)	—(—5)
387	Murdoli ..	1,149·00	557 (96)	P	— (10+)	W	— (5—10)	—(10+)	BS
388	Kalpathari ..	485·00	989 (169)	P	— (10+)	W	— (5—10)	—(5—10)	—(5—10)
389	Ghumarra ..	606·00	1,270 (251)	P,M	D	W	— (—5)	Sunday	—(—5)
390	Mundharitola ..	84·00	93 (13)	— (—5)	— (—5)	W,Tk	— (—5)	—(—5)	—(5—10)
391	Mohadi ..	430·00	1,756 (371)	P,M	— (—5)	W	PO	Thursday	BS
392	Gidhadi ..	592·00	1,760 (349)	P,M	— (5—10)	W,Tk	PO	Sunday	BS
393	Kawaditola ..	185·00	655 (138)	P	— (5—10)	W	—(—5)	—(—5)	—(—5)
394	Ambetalao ..	407·00	1,092 (199)	P,M	— (5—10)	W	—(5—10)	—(—5)	—(—5)
395	Kalimati ..	356·00	903 (195)	P,M	— (—5)	W	PO	Saturday	—(—5)
396	Hiratola ..	430·00	1,193 (233)	P	— (5—10)	W	—(5—10)	—(—5)	—(—5)
397	Kopitola ..	188·00	319 (54)	P	— (—5)	W	—(—5)	—(—5)	—(5—10)
398	Tigaon ..	655·00	1,594 (343)	P,M,H	D	W	PO	Monday	BS
399	Pipartola ..	158·00	217 (40)	— (—5)	— (—5)	W,Tk	—(—5)	—(—5)	—(—5)
400	Waghdongari ..	336·00	153 (29)	— (—5)	— (—5)	W,Tk	—(—5)	—(—5)	—(—5)
401	Borkanhar ..	625·00	1,717 (308)	P,M	— (—5)	W	PO	—(—5)	—(—5)
402	Bamhani ..	362·00	891 (160)	P	— (—5)	W,Tk	—(—5)	—(—5)	—(—5)
403	Pipartola ..	287·00	736 (137)	P	— (5—10)	W,Tk	—(5—10)	—(5—10)	—(—5)
404	Dhanoli ..	403·00	867 (161)	P,M	— (5—10)	W,N	PO	—(5—10)	RS
405	Bijali ..	485·00	1,047 (189)	P	— (5—10)	W,Tk	—(5—10)	—(5—10)	—(—5)
406	Kawarabandh ..	765·00	387 (89)	P,M,H	— (10+)	W	PTO	Tuesday	BS
407	Mohatola ..	N. A.	487 (80)	P,H	— (10+)	W	PTO	Tuesday	BS
408	Gawaritola ..	N. A.	930(177)	P,H	—(10+)	W	PTO	Tuesday	BS
409	Bamhantola ..	N. A.	519(103)	P,H	—(10+)	W	PTO	Tuesday	BS
410	Kotjabhora ..	533·00	469(96)	P,M	—(10+)	W,Tk,R	—(—5)	Sunday	—(—5)
411	Powarıala ..	N. A.	649(115)	P,M	—(10+)	W	—(—5)	Sunday	—(—5)
412	Mokashitola ..	N. A.	310(61)	P,M	—(10+)	W	—(—5)	Sunday	—(—5)
413	Latori ..	517·00	1,115(203)	P,M	—(5—10)	W	—(—5)	Thursday	—(5—10)
414	Asaitola .	N. A.	440(76)	P,M	—(5—10)	W,Tk	—(—5)	Thursday	—(5—10)

2. GONDIYA TAHSIL

Approach to village	Nearest town and distance (in kms.)	Power supply	Staple food	LAND USE (Area under different types of land use in hectares) Forest	Irrigated (by source)	Un-irrigated	Culturable waste	Not available for cultivation	Remarks (including any place of religious, historical or archaeological interest)	Location Code No.
11	12	13	14	15	16	17	18	19	20	1
KR	Gondiya (22)	ED	Rice	—	WE(4·00),Tk(176·00), O(5 00)	151·00	22·00	56·00	—	376
PR	Gondiya (17)	—	Rice	—	W(1·00),Tk(170·00)	264·00	19·00	96·00	—	377
PR	Gondiya (17)	ED	Rice	—	W(1·00),Tk(271·00)	196·00	1·00	60·00	—	378
PR	Gondiya (22)	—	Rice	685·00	Tk(60·00	350·00	60·00	125·00	—	379
KR	Gondiya (23)	—	Rice	1,036·00	Tk(85·00)	186·00	33·00	120·00	—	380
KR	Gondiya (28)	—	Rice	N. A.						381
KR	Gondiya (26)	—	Rice	259·00	—	28·00	1·00	31·00	—	382
KR	Gondiya (26)	—	Rice	156·00	Tk(4·00)	46·00	—	75·00	—	383
PR	Gondiya (18)	—	Rice	601·00	W(1·00),Tk(3·00)	49·00	9·00	172·00	—	384
PR	Gondiya (16)	ED	Rice	306·00	W(1·00),WE(5·00), Tk(247·00)	234·00	226·00	239·00	—	385
KR	Gondiya (17)	ED	Rice	301·00	W(1·00),Tk(127·00)	395·00	216·00	116·00	—	386
PR	Gondiya (21)	ED	Rice	573·00	W(1·00),Tk(17.00)	380·00	115·00	63·00	—	387
KR	Gondiya (21)	ED	Rice	241·00	W(1·00),Tk(109·00)	130·00	2·00	2·00	—	388
KR	Gondiya (10)	ED	Rice	317·00	W(1·00),Tk(98·00)	159·00	21·00	10·00	—	389
KR	Gondiya (26)	ED	Rice	—	W(1·00),Tk(24·00)	46·00	1·00	12·00	—	390
PR	Gondiya (24)	ED	Rice	—	W(1·00),Tk(178·00)	195·00	5·00	51·00	—	391
KR	Gondiya (25)	ED	Rice	—	Tk(193·00)	242·00	148·00	9·00	—	392
KR	Gondiya (17)	ED	Rice	—	Tk(46·00)	120·00	15·00	4·00	—	393
KR	Gondiya (27)	—	Rice	—	W(1·00),Tk(92·00)	198·00	107·00	9·00	—	394
KR	Gondiya (28)	ED	Rice	—	WE(5·00),Tk(40·00)	270·00	34·00	7·00	—	395
KR	Gondiya (22)	ED	Rice	—	Tk(97·00)	254·00	73 00	6·00	—	396
KR	Gondiya (27)	—	Rice	—	Tk(49·00)	37·00	100·00	2·00	—	397
PR	Gondiya (25)	ED	Rice	180·00	Tk(37·00)	369·00	67·00	2·00	—	398
PR	Gondiya (30)	—	Rice	65·00	W(1·00),Tk(53·00), O(1 00)	18·00	10·00	10·00	—	399
PR	Gondiya (30)	—	Rice	264·00	W(1·00),Tk(13 00), O(1·00)	41·00	6·00	10·00	—	400
PR	Gondiya (32)	—	Rice	267·00	GC(43·00),W(2·00), Tk(140·00),O(1·00)	96·00	76·00	—	—	401
PR	Gondiya (32)	—	Rice	121·00	GC(14·00),W(9·00), Tk(45·00),O(2.00)	124·00	47·00	—	—	402
KR	Gondiya (29)	—	Rice	79·00	GC(90·00),W(2 00), Tk(6·00),O(1·00)	48·00	19·00	42·00	—	403
KR	Gondiya (29)	ED	Rice	—	GC(151·00),W(1·00)	58·00	33·00	160·00	—	404
KR	Gondiya (29)	ED	Rice	—	GC(298·00),W(1·00), Tk(13·00)	67·00	5·00	101·00	—	405
PR	Gondiya (30)	ED	Rice	44·00	GC(28·00),Tk(26·00)	505·00	16·00	146·00	—	406
PR	Gondiya (30)	ED	Rice	N. A.						407
PR	Gondiya (30)	ED	Rice	N. A.						408
PR	Gondiya (30)	ED	Rice	N. A.						409
KR	Gondiya (33)	ED	Rice	55·00	GC(30·00)Tk(34·00)	261·00	50·00	103·00	—	410
KR	Gondiya (32)	ED	Rice	N. A.						411
KR	Gondiya (32)	ED	Rice	N. A.						412
KR	Gondiya (30)	ED	Rice	—	GC(194·00)	234·00	2·00	87·00	—	413
KR	Gondiya (30)	ED	Rice	N. A.						414

VILLAGE DIRECTORY

Location Code No.	Name of village	Total area of the village (in hectares)	Total Population and No. of households	AMENITIES AVAILABLE [If a village does not have a particular amenity, the distance range in Km. of the nearest place where it can be availed of has been indicated in that column inside brackets]					
				Educational	Medical	Drinking Water (potable)	Post and telegraph	Market day	Communications
1	2	3	4	5	6	7	8	9	10
415	Nawegaon ..	446·00	910(152)	P	—(5—10)	W,R	—(—5)	—(5—10)	—(5—10)
416	Bamhani ..	423·00	720(146)	P	—(5—10)	W,Tk	—(—5)	—(5—10)	—(5—10)
417	Pathantola ..	N. A.	515(92)	P	—(5—10)	W	—(—5)	—(5—10)	—(5—10)
418	Khedepar ..	555 00	546(106)	P	—(5—10)	W,R	—(—5)	—(5—10)	—(5—10)
419	Kumbhartola ..	*	511(105)	P	—(5—10)	W	—(—5)	—(5—10)	—(5—10)
420	Pandhari ..	425·00	774(137)	P	—(—5)	W,Tk	—(—5)	—(5—10)	—(5—10)
421	Pathari ..	333·00	714(136)	P	—(—5)	W,Tk	—(—5)	Saturday	—(5—10)
422	Sonpuri ..	722·00	1,541(270)	P,M	MCW,D,RP	W,Tk	PTO	—(5— 10)	—(—5)
423	Pangaon ..	377·00	759(150)	P	—(—5)	W,Tk	—(—5)	—(—5)	—(—5)
424	Mundipar ..	318·00	978(159)	P	—(5—10)	W,Tk	—(5—10)	—(5—10)	BS
425	Kholgad ..	415·00	845(166)	P	—(5—10)	W,R	—(5—10)	—(5—10)	—(5—10)
426	Bhansula ..	89·00	129(27)	—(—5)	—(—5)	W,Tk,R	—(—5)	—(—5)	—(—5)
427	Nanvha ..	427·00	881(173)	P	—(—5)	W,Tk	—(—5)	—(—5)	—(5—10)
428	Ghonsi ..	175·00	521(86)	P	—(5—10)	W,Tk	—(5—10)	—(5—10)	—(5—10)
429	Darbada ..	397·00	850(156)	P,M	—(5—10)	W,R	—(5—10)	—(5—10)	—(5—10)
430	Bhajiyapar ..	644·00	1,594(284)	P,M	—(5—10)	W	—(—5)	—(5—10)	—(—5)
431	Anjora ..	992·00	1,329(277)	P,M	D,RP	W,Tk	PTO	—(—5)	—(—5)
432	Ramatola ..	*	543(97)	P,M	D	W	PTO	—(—5)	—(—5)
433	Bhalitola ..	N. A.	356(64)	P,M	D	W	PTO	—(—5)	—(—5)
434	Katangtola ..	214·00	280(48)	—(—5)	—(5—10)	W	—(—5)	—(5—10)	—(5—10)
435	Sonekhari ..	383·00	591(137)	P	—(5—10)	W,Tk	—(5—10)	—(5—10)	—(5—10)
436	Yermada ..	473·00	540(102)	P	—(—5)	W	—(—5)	—(—5)	—(—5)
437	Kanhartola (Chango) ..	63·00	231(50)	—(— 5)	—(—5)	W,Tk	—(—5)	—(—5)	—(—5)
438	Chimantola ..	70·00	197(32)	—(—5)	—(5—10)	W,Tk	—(—5)	—(5—10)	—(—5)
439	Tumsar ..	1,032·00	1,939(391)	P	—(5—10)	W,Tk	PO	—(5—10)	BS
440	Bamhani ..	412·00	1,107(215)	P	—(—5)	W	—(—5)	—(—5)	—(—5)
441	Akotola ..	72·00	261(41)	—(—5)	—(—5)	W,Tk	—(—5)	—(—5)	—(—5)
442	Telagkhedi ..	940·00	679(130)	P	—(—5)	W	—(—5)	—(—5)	—(—5)
443	Palkheda ..	793·00	877(160)	P	—(—5)	W	—(—5)	—(—5)	—(—5)
444	Chopa ..	455·00	385(80)	P,M,H	HC,D,FPC	W	PO	Thuesday	—(—5)
445	Bajartola ..	*	741(140)	P, M	PHC	W	PO	Tuesday	—(—5)
446	Kanhartola ..	65·00	92(17)	P, M	—(—5)	W, Tk	—(—5)	—(—5)	—(5—10)
447	Changotola ..	150·00	283(55)	—(—5)	—(—5)	W, Tk	—(—5)	—(—5)	—(—5)
448	Mohagaon ..	331·00	1,363(259)	P, M	—(—5)	W	PO	—(—5)	—(5—10)
449	Tilli ..	1,014·00	1,067(209)	P	—(—5)	W	PO	—(—5)	—(5—10)
450	Gowaritola ..	*	787(140)	—(—5)	—(5—10)	W	—(—5)	—(5—10)	—(5—10)
451	Gowaritola Juna ..	154·00	532(88)	P	—(—5)	W	—(—5)	—(—5)	—(5—10)
452	Hausitola ..	125·00	151(29)	—(—5)	—(5—10)	W, Tk	—(—5)	—(5—10)	—(—5)

2. GONDIYA TAHSIL

Approach to village	Nearest town and distance (in kms.)	Power supply	Staple food	LAND USE (Area under different types of land use in hectares) Forest	Irrigated (by source)	Un-irrigated	Cultura-ble waste	Not available for cultiv-ation	Remarks (including any place of religi-ous, historical or archaeolo-gical interest)	Loca-tion Code No.
11	12	13	14	15	16	17	18	19	20	1
KR	Gondiya (30)	—	Rice	—	GC(107·00)	300·00	5·00	34·00	—	415
KR	Gondiya (33)	ED	Rice	—	GC(111·00)	262·00	20·00	30·00	—	416
KR	Gondiya (30)	ED	Rice				N. A.			417
KR	Gondiya (39)	—	Rice	—	Tk(21·00)	417·00	57·00	60·00	—	418
KR	Gondiya (30)	—	Rice				N. A.			419
KR	Gondiya (33)	ED	Rice	—	PC(18 00),W(1·00,) Tk(72.00)	321·00	4·00	9·00	—	420
KR	Gondiya (33)	ED	Rice	—	GC(102·00),W(1·00), Tk(24·00)	135·00	7·00	64·00	—	421
KR	Gondiya (33)	ED	Rice	—	GC(89·00)W(1·00), Tk(41·00),O(1·00)	320·00	6·00	264·00	—	422
PR	Gondiya (34)	ED	Rice	—	—	216·00	102·00	59·00	—	423
PR	Gondiya (33)	ED	Rice	—	GC(53·00),W(1·00), Tk(9·00),O(1·00)	192·00	8·00	54·00	—	424
KR	Gondiya (35)	—	Rice	—	GC(7·00),Tk(20·00)	206·00	—	182·00	—	425
KR	Gondiya (35)	—	Rice	—	Tk(15·00)	41·00	6·00	27·00	—	426
KR	Gondiya (35)	ED	Rice	—	GC(60·00),Tk(19·00)	115·00	4·00	229·00	—	427
KR	Gondiya (29)	ED	Rice	—	GC(99·00),W(1·00), Tk(6·00),O(1·00)	16·00	8·00	44·00	—	428
KR	Gondiya (29)	—	Rice	—	GC(169·00),W(1·00), Tk(7·00),O(1 00)	46·00	27·00	146·00	—	429
KR	Gondiya (35)	ED	Rice	—	GC(413·00)	83·00	5·00	143·00	—	430
PR	Gondiya (32)	ED	Rice	410·00	GC(143·00),W(20·00), Tk(187·00),O(1·00)	174·00	57·00	—	—	431
PR	Gondiya (35)	ED	Rice				N. A.			432
PR	Gondiya (35)	ED	Rice				N. A.			433
PR	Gondiya (33)	ED	Rice	52·00	Tk(32·00)	106·00	24·00	—	—	434
KR	Gondiya (32)	ED	Rice	215·00	W(1·00),Tk(66·00), O(1·00)	96·00	2·00	2·00	—	435
PR	Gondiya (25)	ED	Rice	113·00	Tk(43·00)	184·00	133·00	—	—	436
KR	Gondiya (28)	ED	Rice	—	W(1·00),Tk(5·00)	38·00	3·00	16·00	—	437
KR	Gondiya (27)	—	Rice	—	Tk(13·00)	36·00	11·00	10·00	—	438
PR	Gondiya (27)	ED	Rice	182·00	Tk(94·00)	346·00	262·00	148·00	—	439
KR	Gondiya (25)	ED	Rice	—	W(1·00),Tk(180·00)	167·00	—	64·00	—	440
KR	Gondiya (27)	ED	Rice	—	W(1·00),Tk(15·00)	30·00	3·00	23·00	—	441
KR	Gondiya (24)	ED	Rice	688·00	W(1·00),Tk(66·00)	165·00	13·00	7·00	—	442
KR	Gondiya (30)	ED	Rice	178·00	Tk(61·00)	360·00	156·00	38·00	—	443
PR	Gondiya (27)	ED	Rice	—	W(1·00),Tk(53·00)	258·00	4·00	139·00	—	444
KR	Gondiya (29)	ED	Rice				N. A.			445
KR	Gondiya (28)	ED	Rice	—	Tk(17·00)	27·00	1·00	20 00	—	446
KR	Gondiya (28)	ED	Rice	—	W (1·00) ,Tk (4·00)	140·00	—	5·00	—	447
KR	Gondiya (33)	ED	Rice	107·00	Tk (96·00)	84·00	8·00	36·00	—	448
KR	Gondiya (33)	ED	Rice	486·00	WE(1·00),Tk(23·00)	399 00	14·00	91·00	—	449
KR	Gondiya (26)	—	Rice				N. A.			450
KR	Gondiya (30)	ED	Rice	—	Tk(15·00)	119·00	2 00	18·00	—	451
KR	Gondiya (30)	ED	Rice	—	W(1·00),Tk(12·00)	99·00	—	13·00	—	452

VILLAGE DIRECTORY

Location Code No.	Name of village	Total area of the village (in hectares)	Total Population and No. of households	AMENITIES AVAILABLE [If a village does not have a particular amenity, the distance range in Km. of the nearest place where it can be availed of has been indicated in that column inside brackets]					
				Educational	Medical	Drinking water (potable)	Post and telegraph	Market day	Communications
1	2	3	4	5	6	7	8	9	10
453	Tedha	.. 639·00	1,433(284)	P, M	—(5—10)	W, Tk	PO	Monday	BS
454	Halbitola	.. 262·00	450,63)	P	—(5—10)	W	—(5—10)	—(—5)	—(—5)
455	Bagheda	.. 1,365·00	433(84)	P	—(—5)	W	—(—5)	—(5—10)	—(—5)
456	Kawadi	.. 578·00	1,278(257)	P, M	—(—5)	W	—(—5)	—(—5)	—(—5)
457	Wadad	.. 408·00	786 (158)	P, M	RP	W, Tk	PTO	—(10+)	—(10+)
458	Pangaon	.. 448·00	1,397 (249)	P, M	— (—5)	W	— (—5)	—(—5)	BS
459	Gandatola	.. 182·00	529 (82)	P, H	— (—5)	W, Tk	— (—5)	—(—5)	—(—5)
460	Salaitola	.. 186·00	466 (81)	—(—5)	— (—5)	W, Tk	— (—5)	—(—5)	—(—5)
461	Bhadipar	.. 152·00	321 (66)	P	— (5—10)	W, R	—(5—10)	—(5—10)	—(5—10)
462	Bodal Bodi	.. 376·00	623 (126)	P, M	— (5—10)	W, R	—(5—10)	—(5—10)	—(5—10)
463	Girola	.. 526·00	511 (90)	P	— (—5)	W, Tk	— (—5)	—(—5)	—(5—10)
464	Sonartola	.. *	466 (78)	P	— (—5)	W	— (—5)	—(—5)	—(5—10)
465	Isanatola	.. 485·00	365 (65)	P	— (—5)	W	— (—5)	—(—5)	—(5—10)
466	Amgaon kh	.. 362·00	2,711 (552)	P, H, PUC	PHC,D	W, Tk	PO	Monday	BS, RS
467	Rondha	.. 463·00	856 (137)	P	— (—5)	W, Tk,R	— (—5)	—(—5)	—(—5)
468	Limba	.. 456·00	936 (187)	P, M	— (—5)	W, Tk	— (—5)	—(—5)	—(—5)
469	Kahali	.. 535·00	1,377 (272)	P	— (—5)	W, Tk	— (—5)	—(—5)	—(5—10)
470	Pauldawana	.. 336·00	723 (139)	P, M	— (5—10)	W, Tk	—(5—10)	—(5—10)	—(5—10)
471	Bakalsarra	.. 507·00	234 (46)	P	— (5—10)	W, Tk	—(5—10)	—(5—10)	—(5—10)
472	Pipariya	.. 2,050·00	1,866 (352)	P	D	W	PTO	Sunday	—(10+)
473	Ramtola	.. N. A.	563 (100)	P	D	W	PTO	Sunday	—(10+)
474	Golabatola	.. N. A.	341 (63)	P	D	W	PTO	Sunday	—(10+)
475	*Kamkazari*	.. 202·00	*Uninhabited*—						
476	Dadhari	.. 1,988·00	171 (33)	P	—(10+)	W, R	—(10+)	—(10+)	—(10+)
477	Murkudoh	.. 1,041·00	354 (78)	P	—(10+)	W, Tk	—(10+)	—(10+)	—(10+)
478	*Tahkazari*	.. 1,159·00	*Uninhabited*—						
479	*Diwatkur*	.. 612·00	*Uninhabited*—						
480	*Kachchargad*	.. 427·00	*Uninhabited*—						
481	Daldalkuhi	.. 328·00	209 (42)	P	—(—5)	W	—(—5)	—(—5)	—(—5)
482	*Gendarzariya*	.. 423.00	*Uninhabited*—						
483	*Sirmalkasa*	.. 167·00	*Uninhabited*—						
484	Jambhadi	.. 684·00	348 (66)	P	—(—5)	W,R	—(—5)	—(—5)	—(—5)
485	Dhansuwa	.. 177·00	183 (34)	—(—5)	—(—5)	W,Tk,R	—(—5)	—(—5)	—(—5)
486	Salekasa	.. 333·00	596 (106)	P, M, H	HC,FPC.	W, Tk	—(—5)	—(—5)	—(—5)
487	Halbitola	.. 359·00	979 (205)	P, M	—(—5)	W. Tk	—(—5)	—(—5)	—(—5)
488	Tirkhedi	.. 981·00	1,781 (332)	P, M	—(5—10)	W Tk, R	—(5—10)	—(5—10)	—(5—10)
489	Bhajiyadand	. 264·00	49 (10)	—(—5)	—(—5)	W, R	—(—5)	—(—5)	—(—5)
490	Durgutola	. 283.00	486 (80)	—(—5)	—(—5)	W, Tk	—(—5)	—(—5)	—(—5)
491	Makatola	.. 404·00	663 (135)	P	—(—5)	W	PO	—(—5)	BS
492	Satgaon	.. 148·00	539 (102)	P, M	HC,D,FPC	W	PO	—(—5)	—(—5)
493	Salagtola	.. 239·00	760 (145)	—(—5)	—(—5)	W	—(—5)	—(—5)	—(—5)

2. GONDIYA TAHSIL

Approach to village	Nearest town and distance (in kms.)	Power supply	Staple food	LAND USE (Area under different types of land use in hectares) Forest	Irrigated (by source)	Un-irrigated	Cultura-ble waste	Not available for cultiva-tion	Remarks (including any place of religi-ous, historical or archacolo-gical interest)	Loca-tion Code No.
11	12	13	14	15	16	17	18	19	20	1
PR	Gondiya (30)	ED	Rice	300·00	GC(10·00),WE(7.00), Tk(40·00)	124·00	68·00	90·00	—	453
KR	Gondiya (32)	ED	Rice	29·00	Tk(48·00)	66 00	42·00	77·00	—	454
PR	Gondiya (30)	—	Rice	742 00	Tk(62 00)	118·00	402·00	41·00	—	455
KR	Gondiya (37)	ED	Rice	282 00	GC(13·00),Tk(80·00)	142·00	13·00	48·00	—	456
PR	Gondiya (32)	ED	Rice	160·00	W(1·00),Tk (44·00), O (1·00)	164·00	16·00	22·00	—	457
PR	Gondiya (35)	ED	Rice	—	GC (250·00),Tk (15·00)	55·00	5.00	123·00	—	458
KR	Gondiya (40)	—	Rice	50·00	GC (55·00),Tk (30·00)	20·00	7·00	20·00	—	459
KR	Gondiya (40)	—	Rice	—	GC (109·00)	31·00	7·00	39·00	—	460
KR	Gondiya (35)	—	Rice	—	GC (21 00)	59·00	6·00	66 00	—	461
KR	Gondiya (39)	ED	Rice	9·00	GC (71·00) ,Tk (27·00)	107·00	20·00	142·00	—	462
KR	Gondiya (35)	ED	Rice	—	GC (160·00),Tk (29·00)	99·00	—	238·00	—	463
KR	Gondiya (38)	ED	Rice				N. A.			464
PR	Gondiya (38)	ED	Rice	—	—	285·00	181·00	19.00	—	465
PR	Gondiya (35)	ED	Rice	10 00	GC (31·00),Tk(10·00)	132·00	—	179·00	—	466
KR	Gondiya (35)	ED	Rice	—	Tk (66·00)	224·00	14·00	159·00	—	467
KR	Gondiya (32)	ED	Rice	—	Tk (40·00)	202·00	37·00	177·00	—	468
KR	Gondiya (34)	—	Rice	—	Tk (45·00)	306·00	98·00	86·00	—	469
KR	Gondiya (33)	ED	Rice	—	W (1·00),Tk (52 00)	156·00	30·00	97·00	—	470
KR	Gondiya (40)	—	Rice	290·00	Tk (5·00)	64·00	101·00	47·00	—	471
KR	Gondiya (41)	ED	Rice	510·00	Tk (47·00)	839·00	541·00	113·00	—	472
KR	Gondiya (40)	ED	Rice				N. A.			473
KR	Gondiya (40)	ED	Rice				N. A.			474
Uninhabited										475
KR	Gondiya (41)	ED	Rice	1,781 00	—	45·00	—	162·00	—	476
KR	Gondiya (41)	—	Rice	826·00	—	54·00	—	161·00	—	477
Uninhabited										478
Uninhabited										479
Uninhabited										480
KR	Gondiya (41)	—	Rice	112·00	Tk(1·00)	57·00	4·00	154·00	—	481
Uninhabited										482
Uninhabited										483
KR	Gondiya (35)	ED	Rice	300.00	Tk (19.00)	51.00	91·00	223.00	—	484
KR	Gondiya (25)	—	Rice	65.00	Tk (18.00)	34.00	6.00	54.00	—	485
PR	Gondiya (35)	—	Rice	100 00	Tk (21.00)	170·00	1.00	41.00	—	486
KR	Gondiya (25)	ED	Rice	100.00	Tk (58 00)	146·00	29.00	26 00	—	487
KR	Gondiya (25)	ED	Rice	316.00	GC (200·00),Tk(101.00)	238.00	15.00	111.00	—	438
KR	Gondiya (41)	ED	Rice	40.00	GC (40.00)	48·00	21.00	115.00	—	489
KR	Gondiya (40)	—	Rice	70,00	GC (13.00), Tk (50.00)	40·00	11.00	99.00	—	490
PR	Gondiya (40)	ED	Rice	100.00	GC (50.00), Tk (17.00)	34.00	56.00	147.00	—	491
PR	Gondiya (40)	ED	Rice	—	GC (61.00), Tk (13.00)	47.00	1.00	26.00	—	492
KR	Gondiya (40)	—	Rice	—	GC (100.00),Tk (60.00)	72.00	2.00	5.00	—	493

VILLAGE DIRECTORY

Location Code No.	Name of village	Total area of the village (in hectares)	Total Population and No. of households	AMENITIES AVAILABLE [If a village does not have a particular amenity, the distance range in Km. of the nearest place where it can be availed of has been indicated in that column inside brackets]					
				Educational	Medical	Drinking Water (potable)	Post and telegraph	Market day	Communications
1	2	3	4	5	6	7	8	9	10
494	Hetitola	198.00	505 (93)	—(—5)	—(—5)	W	—(—5)	—(—5)	—(—5)
495	Karutola	818.00	1,160 (216)	P	—(—5)	W	—(—5)	—(—5)	BS
496	Sakharitola	211.00	1,078 (219)	P,H	PHC	W	PO	Wednesday	BS
497	Pauldawana	596.00	812 (138)	P	—(—5)	W,Tk	—(—5)	—(—5)	—(—5)
498	Deutola	835.00	527 (105)	P	—(5—10)	W,Tk	—(—5)	—(—5)	—(—5)
499	Owara	1,599.00	1,369 (257)	P	—(—5)	W,Tk	—(—5)	—(—5)	—(—5)
500	Nimba	1,040·00	959 (173)	P	—(10+)	W	—(5—10)	—(—5)	—(—5)
501	Halbitola	209.00	251 (43)	—(—5)	—(10+)	W	—(5—10)	—(—5)	—(—5)
502	Pathantola	218.00	195 (37)	P	—(10+)	W	—(5—10)	—(—5)	—(—5)
503	*Chichtola*	103.00	*Uninhabited*—						
504	Piparıola	340.00	454(89)	P	—(10+)	W	—(5—10)	—(5—10)	—(5—10)
505	*Zaliya*	814.00	*Uninhabited*—						
506	Jambhadi	1,339.00	811 (176)	P	—(10+)	W	—(5—10)	—(10+)	—(5—10)
507	Dodake	1,189,00	412 (80)	P	—(10+)	W,Tk	—(5—10)	—(10+)	—(—5)
508	*Maramjob*	996,00	*Uninhabited*—						
509	Katalwahi	714.70	12 (4)	—(10+)	—(10+)	W	—(10+)	—(10+)	—(10+)
510	Pandharwani	415.00	58 (10)	P	—(—5)	W,Tk	—(—5)	—(—5)	—(10+)
511	*Rangepar*	986.00	*Uninhabited*—						
512	*Pangadi*	623.00	*Uninhabited*—						
513	Alebedar	380.00	137 (27)	—(5—10)	—(10+)	W	—(10+)	—(10+)	—(10+)
514	Dongargaon	775.00	972 (211)	P,H	D	W	—PTO	—(—5)	BS
515	Sawali	839.00	1,239 (246)	P,M	D	W,Tk	—(—5)	Sunday	BS
516	Hardoli	616.00	627 (138)	P	—(—5)	W,Tk	—(—5)	—(—5)	BS
517	Kadhotitols	742.00	494 (103)	P	—(—5)	W,Tk	—(—5)	Friday	—(—5)
518	Kotara	673.00	1,068 (204)	P,M	—(10+)	W,Tk,R	PO	Sunday	—(—5)
519	Halbitola	632.00	797 (143)	—(—5)	—(—5)	W	—(—5)	—(—5)	—(—5)
520	Serpar	470.00	372 (72)	P	—(5—10)	W, Tk	—(—5)	—(5—10)	—(5—10)
521	Lohara	668.00	1,250 (221)	P, M	—(5—10)	W	PTO	Thursday	—(5—10)
522	Labhantola	262.00	480 (83)	—(—5)	—(5—10)	W	—(—5)	—(5—10)	—(5—10)
523	Gorre	519.00	1,343 (226)	P, M	—(5—10)	W	—(5—10)	—(5—10)	—(5—10)
524	Managad	1,906.00	286 (61)	P	—(5—10)	W, Tk,N	—(—5)	Sunday	—(5—10)
525	Markadtola	*	641 (122)	P	—(5—10)	W	—(—5)	Sunday	—(5—10)
526	Kosamtarra	1,266.00	555 (100)	P	—(—5)	W, Tk,N	—(—5)	—(—5)	—(—5)
527	Nawatola	848.00	474 (106)	P	—(5—10)	W, Tk,R	PO	—(5—10)	—(5—10)
528	Jamakudo	1,089.00	1,328 (297)	P, M	—(—5)	W	—(10+)	Friday	RS
529	Dhanegaon	148·00	196 (39)	—(—5)	—(—5)	W, Tk	—(—5)	—(—5)	—(—5)
530	Darekasa	409.00	203 (38)	P, M	D	W, Tk	—(10+)	Friday	RS
531	Banjari	530.00	399 (83)	P	—(5—10)	W, Tk	—(10+)	—(5—10)	—(5—10)
532	Toyagondi	1,058.00	442 (76)	P	—(5—10)	W, Tk	—(10+)	—(5—10)	—(5—10)
533	Chand Suraj	171.00	405 (75)	—(5—10)	—(5—10)	W, Tk	—(10+)	—(5—10)	—(5—10)
534	Vicharpur	410.00	584 (122)	P	—(—5)	W, Tk,R	—(10+)	—(—5)	—(—5)
535	Kopalgadh	2,146.00	540 (94)	—(5—10)	—(5—10)	W	—(10+)	—(5—10)	—(5—10)

2. GONDIYA TAHSIL

Approach to village	Nearest town and distance (in kms.)	Power supply	Staple food	LAND USE (Area under different types of land use in hectares) Forest	Irrigated (by source)	Un-irrigated	Cultura-ble waste	Not available for cultiva-tion	Remarks (including any place of religi-ous, historical or archaeolo-gical interest)	Loca-tion Code No.
11	12	13	14	15	16	17	18	19	20	1
PR	Gondiya (40)	—	Rice	25.00	Tk (60.00)	53.00	22.00	38.00	—	494
PR	Gondiya (39)	—	Rice	300.00	Tk (119.00)	175.00	7.00	217.00	—	495
PR	Gondiya (38)	ED	Rice	50.00	Tk (11.00)	71.00	12.00	67.00	—	496
PR	Gondiya (48)	ED	Rice	—	Tk (53.00)	234.00	64.00	245.00	—	497
KR	Gondiya (44)	ED	Rice	554.00	Tk (32.00)	218.00	23.00	8.00	—	498
KR	Gondiya (46)	ED	Rice	-	Tk (141.00)	560.00	14.00	884.00	—	499
PR	Gondiya (33)	ED	Rice	29.00	Tk (48.00)	744.00	42 00	177.00	—	500
KR	Gondiya (34)	—	Rice	45.00	Tk (16.00)	35.00	83.00	30.00	—	501
KR	Gondiya (32)	—	Rice	32 00	Tk (1.00)	57.00	38.00	90.00	—	502
Uninhabited										503
KR	Gondiya (32)	ED	Rice	119.00	Tk (50.00)	62.00	36.00	73.00	—	504
Uninhabited										505
KR	Gondiya (38)	ED	Rice	804.00	Tk (10.00)	184.00	136.00	205.00	—	506
KR	Gondiya (33)	—	Rice	689.00	Tk (10.00)	134.00	295.00	61.00	—	507
Uninhabited										508
KR	Gondiya (36)	—	Rice	546.34	—	10.93	123.84	33.59	—	509
KR	Gondiya (34)	—	Rice	308.00	O (1.00)	31.00	30.00	45.00	—	510
Uninhabited										511
Uninhabited										512
KR	Gondiya (20)	—	Rice	164.00	—	33.00	174.00	9.00	—	513
PR	Gondiya (45)	ED	Rice	—	Tk (55.00)	224.00	76.00	420.00	—	514
PR	Gondiya (46)	ED	Rice	—	Tk (110.00)	209.00	64.00	456.00	—	515
PR	Gondiya (41)	ED	Rice	—	Tk (12 00)	310.00	49.00	245.00	—	516
PR	Gondiya (40)	—	Rice	151.00	Tk (37.00)	43.00	76.00	435 00	—	517
KR	Gondiya (42)	ED	Rice	132.00	Tk (73.00)	137.00	11.00	320.00	—	518
KR	Gondiya (47)	—	Rice	14.00	GC (54.00), Tk (40.00)	150.00	15.00	359.00	—	519
KR	Gondiya (50)	—	Rice	100.00	GC (40.00), Tk (61.00)	36.00	11.00	222.00	—	520
KR	Gondiya (46)	ED	Rice	271.00	GC (160.00),Tk (85.00)	43.00	8.00	101.00	—	521
KR	Gondiya (45)	—	Rice	—	Tk (30.00),O (2.00)	103.00	2.00	125.00	—	522
PR	Gondiya (44)	ED	Rice	100.00	GC (194.00)	89.00	18.00	118.00	—	523
KR	Gondiya (46)	ED	Rice	500.00	GC (53.00), Tk (77.00)	141.00	7.00	1,128 00	—	524
KR	Gondiya (45)	ED	Rice				N. A.			525
KR	Gondiya (25)	—	Rice	265.00	Tk (18.00)	934.00	6.00	43.00	—	526
KR	Gondiya (25)	ED	Rice	500.00	Tk (21.00)	107.00	58.00	162.00	—	527
KR	Gondiya (30)	ED	Rice	190.00	W (1.00),Tk (16.00)	176.00	65.00	641.00	—	528
KR	Gondiya (41)	—	Rice	24 00	Tk (3.00)	72.00	5.00	44.00	—	529
KR	Gondiya (30)	—	Rice	210.00	W (1.00),Tk (6·00)	118.00	48.00	26.00	—	530
KR	Gondiya (30)	—	Rice	60.00	W (1.00),Tk (5·00)	182.00	38.00	244.00	—	531
KR	Gondiya (30)	—	Rice	596.00	W (1.00),Tk (8·00)	223.00	20.00	210.00	—	532
KR	Gondiya (30)	—	Rice	—	W (1.00)	108.00	3·00	59.00	—	533
KR	Gondiya (30)	—	Rice	6.00	W (1.00),Tk (16.00)	152.00	44.00	191.00	—	534
KR	Gondiya (30)	ED	Rice	327.00	W (1.00),Tk (12.00)	210.00	122.00	1,474.00	—	535

VILLAGE DIRECTORY

Location Code No.	Name of village	Total area of the village (in hectares)	Total population and No. of households	AMENITIES AVAILABLE [If a villags does not have a particular amenity, the distance range in Km. of the nearest place where it can be availed of has been indicated in that column inside bracket]					
				Educational	Medical	Drinking water (potable)	Post and telegraph	Market day	Communications
1	2	3	4	5	6	7	8	9	10
536	Kularbhatti	. 1,349.00	313 (67)	P	— (10+)	W	— (—5)	— (10+)	— (10+)
537	*Maramjob*	.. 226.00	*Uninhabited*—						
538	Pandharwani	.. 1,204.00	1,303 (266)	P	— (5—10)	W, Tk, N	PO	— (5—10)	— (5—10)
539	Bijepar	.. 1,241.00	838 (175)	P, M	— (10+)	W, Tk	PO	Saturday	— (5—10)
540	Murpar	.. 1,436 00	1,019 (198)	P	— (—5)	W, Tk, R	— (—5)	— (5—10)	— (5—10)
541	Purada	.. 3,488.00	1,922 (376)	P, M	PHC	W	PO	Monday	— (10+)
542	Dhiwarintola	.. N.A.	354 (68)	P, M	D	W	—(—5)	— (10+)	— (10+)
543	Fukimeta	.. 1,008.00	1,371 (239)	P	— (—5)	W, Tk	—(—5)	— (10+)	— (10+)
	Grand Total	.. 253,293.70	584,498 (113,929)	P-469 M-174 H-54 PUC-2 C-1	MCW/MH-7 HC/PHC-21 D-58 FPC-9 O(RP)-18				

**Note* :— Area of location code No. 179, 230, 419, 432, 445, 450, 464, 525 are included in area of location code No. 178, 229, 418, 431, 444, 449, 463, 524.

2. GONDIYA TAHSIL

Approach to village	Nearest town and distance (in kms.)	Power supply	Staple food	LAND USE (Area under different types of land use in hectares) Forest	Irrigated (by source)	Un-irrigated	Culturable waste	Not available for cultivation	Remarks (including any place of religious, historical or archaeological interest)	Location Code No.
11	12	13	14	15	16	17	18	19	20	1
KR	Gondiya (50)	ED	Rice	764.00	Tk (51.00)	153.00	181.00	200.00	—	536
									—	537
KR	Gondiya (51)	ED	Rice	188.00	Tk (86.00)	526.00	149.00	255.00	—	538
KR	Gondiya (48)	ED	Rice	395.00	Tk (188.00)	143.00	43.00	472.00	—	539
KR	Gondiya (58)	—	Rice	312.00	Tk (84.00)	225.00	10.00	805.00	—	540
KR	Gondiya (60)	—	Rice	631.00	Tk (153.00)	681.00	101.00	1,922.00	—	541
KR	Gondiya (52)	—	Rice				N.A.		—	542
KR	Gondiya (69)	—	Rice	—	Tk (153.00)	293.00	52.00	510.00	—	543
				43,324.74	GC (19,339.00) PC (212.00) W (1,203 00) WE (73.00) TW (4.00) Tk (24,620.00) R (7,338.00) O (4,443 90)	79,770.93	22,461.84	42 101.29	M(17),T (14) PS(1)	

N.A.—Not Available

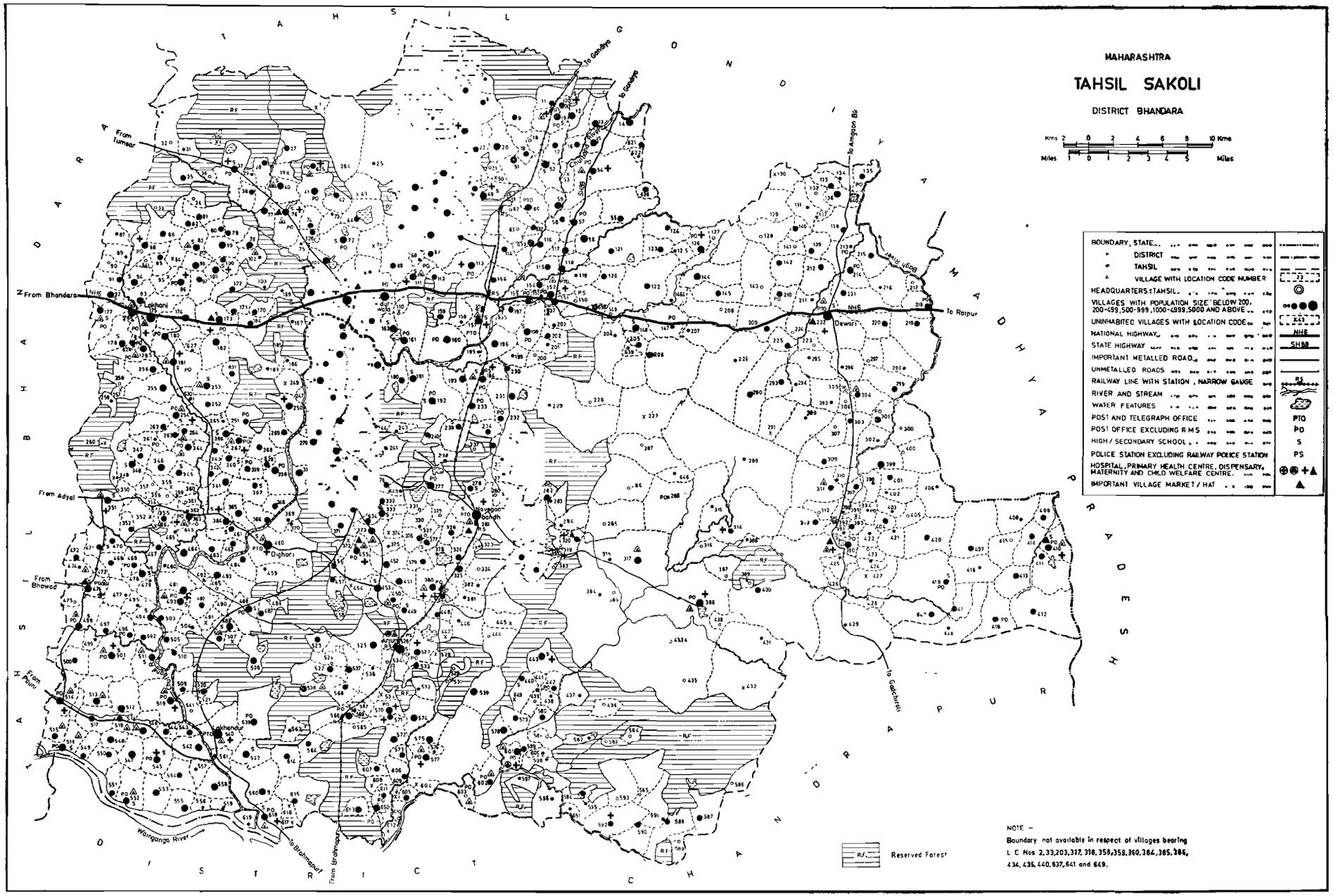

Based upon Survey of India map with the permission of the Surveyor General of India.

© Government of India Copyright, 1985.

ALPHABETICAL LIST OF VILLAGES

3. SAKOLI TAHSIL

Serial No. 1	Name of Village 2	Code No. 3	Population 1981 4
1	*Alebedar* ..	71	*Uninhabited*
2	Alesur ..	97	618
3	*Alesur* ..	260	*Uninhabited*
4	*Alezari* ..	130	*Uninhabited*
5	Aliwada ..	397	584
6	Ambhora ..	396	461
7	Ambhora ..	596	276
8	Amgaon ..	142	562
9	Amgaon Bk. ..	41	1,614
10	Amgaon Kh. ..	42	514
11	Antargaon ..	541	57
12	Antargaon (Raiyyatwari) ..	520	607
13	Arattondi ..	450	839
14	Arattondi ..	595	332
15	*Arattondi* ..	608	*Uninhabited*
16	Arjuni ..	526	5,667
17	Asola ..	542	1,514
18	Asoli ..	613	2,682
19	Ategaon ..	28	500
20	Athali ..	543	880
21	Aawli ..	619	435
22	Baki ..	202	652
23	Bakti ..	333	1,604
24	Balapur ..	433	139
25	Bamhani ..	148	1,107
26	Bamhani ..	153	442
27	Bamhani ..	170	662
28	Bampewada ..	40	1,922
29	*Bandrazari* ..	349	*Uninhabited*
30	Barabhati ..	380	1,638
31	Baradkinhi .	183	414
32	Barwha ..	493	2,428
33	Barwhi ..	597	252
34	Baudhnagar ..	632	782
35	Belati ..	476	1,499
36	Belgaon ..	402	324
37	Bhagadi ..	519	2,774
38	Bhagi ..	221	574
39	*Bhagi* ..	374	*Uninhabited*
40	Bhagi ..	393	581
41	Bhadutola ..	635	390
42	Bharhegaon ..	220	844
43	Bharnoli ..	587	991
44	Bhivkhidki ..	277	1,218
45	Bhugaon ..	338	2,055
46	Bhusaritola (Katekuta) ..	621	569
47	Bilargondi ..	223	135
48	Birtola ..	330	317
49	Bodade ..	381	494
50	Bodra ..	104	1,991
51	Bodra ..	457	562
52	Bokunda ..	6	65
53	Bolade ..	239	692
54	Bolade ..	522	1,167
55	Bondaldand ..	400	136
56	Bonde ..	187	774
57	Bonde ..	315	414
58	Bondgaon ..	442	954
59	Bondgaon ..	455	2,622
60	Bopabodi ..	113	1,626
61	Borgaon ..	74	554
62	Borgaon ..	99	1,001
63	Borgaon ..	213	489
64	Borgaon ..	304	922
65	Borgaon ..	504	211
66	Bori ..	605	806
67	*Bortekri* ..	445	*Uninhabited*
68	Bortola ..	376	735
69	Bothali ..	58	683
70	Bothali ..	494	1,234
71	Budhewada ..	568	786
72	Bundalghat ..	32	18
73	Bursitola ..	329	143
74	Butai ..	530	1,334
75	Chandori ..	37	1,959
76	Channa ..	179	1,470
77	Channa ..	278	532
78	Channa	373	1,728
79	Chapral	560	2,847
80	Chapti ..	379	892
81	Charbhata	133	622
82	Charbhata ..	305	179
83	Chargaon ..	159	699
84	*Chhattartola* ..	137	*Uninhabited*
85	Chichal ..	492	627
86	Chichewada ..	225	885
87	Chichgad ..	390	1,712
88	Chichgaon ..	103	329
89	Chichgaon ..	563	237
90	Chicholi ..	509	964
91	Chicholi ..	578	2,003
92	Chichtola ..	22	648
93	Chikana ..	482	406
94	Chikhalabodi ..	87	213
95	Chikhali ..	198	1,598
96	Chilhati ..	414	827
97	Chingi ..	234	571
98	Chipota ..	413	671
99	Chirchadi ..	55	651
100	Chumbhadi ..	434	120

3. SAKOLI TAHSIL—*Contd.*

Serial No. 1	Name of Village 2	Code No. 3	Population 1981 4
101	Chutia ..	285	128
102	Dabhana ..	449	896
103	Dahegaon ..	508	1,412
104	Daitmangali ..	89	441
105	Dalli ..	122	783
106	Dandegaon ..	510	530
107	Dawaki ..	214	1,113
108	Dawwa ..	54	2,412
109	Dewalgaon ..	326	907
110	Dewalgaon ..	391	266
111	Dewalgaon ..	456	522
112	Dewapaili ..	149	41
113	Dewari ..	222	5,516
114	Dewari ..	353	586
115	*Dewari (Hamesha)* ..	352	*Uninhabited*
116	Dhabetekari ..	319	58
117	Dhabetekari ..	538	1,193
118	Dhabetekari ..	631	802
119	Dhamaditola ..	646	445
120	Dhamaditola ..	648	435
121	Dhamaditola ..	651	457
122	Dhanala ..	256	1,175
123	Dhanod (Amgaon) ..	625	538
124	Dhanori ..	8	970
125	Dhanori ..	405	46
126	Dharmapuri ..	164	949
127	Dharmapuri ..	503	676
128	Dhawalkhedi ..	416	321
129	Dhiwarkheda ..	465	384
130	Dhobisarad ..	211	475
131	Dhodara ..	389	178
132	Dholsar ..	500	998
133	Dighori ..	266	1,186
134	Dighori ..	460	5,079
135	Dokesarandi ..	518	656
136	*Doma* ..	528	*Uninhabited*
137	Donal ..	550	976
138	*Dongarguon* ..	43	*Uninhabited*
139	Dongargaon ..	56	2,074
140	Dongargaon ..	147	415
141	Dongargaon ..	262	555
142	Dongargaon .	268	627
143	Dongargaon ..	324	161
144	Dongargaon ..	336	70
145	Dongargaon ..	423	172
146	*Dongargaon* ..	535	*Uninhabited*
147	Dongargaon ..	583	50
148	Duggipar ..	150	146
149	Dunda ..	17	560
150	Futala ..	156	548
151	Futana ..	301	1,012
152	Gadegaon ..	92	1,638
153	Gadegaon ..	401	585
154	Gadkumbhali ..	163	509
155	Gadpendhari ..	630	459
156	Gandhari ..	437	411
157	Gangezari ..	331	1
158	Garada ..	178	1,461
159	Garartola ..	645	166
160	Gardanpur ..	600	343
161	Gawarala ..	553	1,187
162	*Gawarra* ..	428	*Uninhabited*
163	Gawarra ..	598	491
164	Ghartoda ..	499	472
165	Ghasobatola ..	642	373
166	Ghatbori ..	116	1,177
167	Ghatboriteli ..	633	1,079
168	Ghategaon ..	51	1,200
169	Ghati Palasgaon ..	565	92
170	Ghodezari ..	341	1,003
171	Ghodezari ..	473	362
172	Ghogra ..	435	69
173	Ghonadi ..	314	855
174	Ghoti ..	52	1,300
175	Gidalpar ..	26	41
176	Girola .	49	1,038
177	Girola ..	186	493
178	*Girola Nandgaon* ..	39	*Uninhabited*
179	Gopaltola Dauwa ..	622	496
180	Gondegaon ..	264	842
181	Gondi ..	355	544
182	Gondsawari ..	86	900
183	Gondumri ..	194	2,079
184	Gongale ..	12	1,306
185	Gotabodi ..	212	643
186	Gothangaon ..	443	1,974
187	Gudhari ..	102	484
188	Gudhari ..	275	691
189	Gunjepar ..	502	811
190	Guradha ..	344	1,219
191	Haibitola (Rengepar) ..	620	964
192	Haldi ..	300	137
193	Hardoli ..	468	829
194	Heti (Girola) ..	623	502
195	Ilda ..	592	819
196	Indora ..	615	559
197	Inzori ..	375	431
198	Irali Bk. ..	514	1,882
199	Irali Dambi ..	555	1,446
200	Irili Kh. ..	515	924
201	Isapur ..	263	799
202	Isapur ..	571	671
203	Istari ..	417	559
204	Itakheda ..	570	2,271

3. SAKOLI TAHSIL--*Contd.*

Serial No. 1	Name of Village 2	Code No. 3	Population 1981 4
205	Itan ..	516	1,315
206	Jabbarkheda ..	383	188
207	Jaitpur ..	481	2,805
208	Jamanapur ..	108	414
209	Jamanapur ..	141	142
210	Jambhali ..	24	1,020
211	Jambhali ..	168	1,408
212	Jambhali ..	284	434
213	Jambhali ..	585	137
214	Jambhali (Gandhari) ..	436	81
215	Janwa ..	606	766
216	Jarughuta ..	439	0
217	Jethabhavada ..	308	437
218	Jewanala ..	345	1,638
219	Junewani (Raiyyatwari) ..	593	96
220	Kadholi ..	441	207
221	Kadikasa ..	419	962
222	Kalchuwa ..	305	83
223	Kalimati ..	444	95
224	Kaneri ..	230	879
225	Kaneri ..	254	2,027
226	Kaneri ..	599	834
227	Kanhalgaon ..	293	739
228	Kanhalgaon ..	343	762
229	Kanhalgaon ..	569	349
230	Kanhalgaon ..	590	720
231	Kanhalgaon ..	614	757
232	*Kanhalgaon (Raiyyatwari)* ..	567	*Uninhabited*
233	Kanharpali ..	124	925
234	Kanholi ..	321	539
235	Karadgaon ..	524	131
236	Karandala ..	517	795
237	Karandali ..	580	791
238	Katangdhara ..	272	663
239	*Katgaon* ..	604	*Uninhabited*
240	Kawadsi ..	359	286
241	Kawalewada ..	229	389
242	Kawalewada ..	310	393
243	Kawalewada ..	362	371
244	Kawatha .	382	426
245	Kelwad ..	581	138
246	Kesalwada .	81	945
247	Kesalwada	119	298
248	Kesalwada ..	177	2,917
249	Kesalwada ..	241	334
250	Kesalwada .	261	484
251	Kesori ..	404	559
252	Kesori ..	601	1,670
253	*Kesori* ..	616	*Uninhabited*
254	*Kesori (Raiyyatwari)* ..	617	*Uninhabited*
255	Khadipar ..	13	1,212
256	Khadki ..	206	568
257	Khadki ..	589	166
258	Khairi ..	62	35
259	Khairi ..	73	334
260	Khairi ..	171	574
261	Khairi ..	360	83
262	Khairi ..	446	282
263	Khairi ..	497	572
264	Khairi	558	1,085
265	*Khairi (Hamesha)* ..	61	*Uninhabited*
266	*Khairi (Raiyyatwari)* ..	491	*Uninhabited*
267	Khairlanji ..	106	260
268	Khairna ..	551	917
269	Khajri .	57	1,096
270	Khamba ..	46	1,064
271	Khambi .	452	1,064
272	Khambkhurra ..	403	448
273	Khamkhurra ..	572	1,568
274	Khamtalao ..	129	61
275	Khandala ..	248	1,673
276	Kharashi ..	364	1,180
277	Khedepar ..	85	647
278	Khoba ..	232	888
279	Khodshioni ..	60	2,144
280	Khokari ..	579	891
281	Kholda ..	603	94
282	Kholi ..	280	130
283	Kholmara ..	480	446
284	Khunari ..	365	1,041
285	Khurshipar ..	34	91
286	Khurshipar ..	207	302
287	Khurshipar ..	259	217
288	Kinhala ..	561	425
289	Kinhi ..	66	1,745
290	Kinhi ..	496	519
291	Kinhi (Ekodi) ..	77	2,371
292	Kinhi (Gadegaon) ..	91	600
293	Kirmati ..	548	1,009
294	Kitadi ..	185	107
295	Kitadi ..	351	2,273
296	Kochchhi ..	505	801
297	Kodamendhi ..	115	789
298	Kodamendhi ..	485	8
299	Kodamendhi (Raiyyatwari) ..	490	43
300	Kohalgaon ..	322	842
301	Kohalipar ..	127	111
302	Kohalitola (Bhadu) .	634	825
303	Kohalitola (Chirchadi) ..	676	941
304	Kohamara ..	151	1,087
305	Kokana ..	231	1,217
306	Kokana Gosai ..	237	133
307	Kokodi ..	410	1,974
308	Kolara ..	367	520

3. SAKOLI TAHSIL—*Contd.*

Serial No. 1	Name of Village 2	Code No. 3	Population 1981 4
309	Kolargaon	637	474
310	Kolari ..	340	1,159
311	Kondhala ..	475	75
312	Korambhi ..	607	987
313	Korambitola ..	650	1,360
314	Kosabi Bk. ..	406	236
315	Kosabi Kh. ..	312	71
316	Kosamghat ..	200	173
317	Kosamtondi ..	23	1,959
318	Kosbi ..	203	258
319	Kotjambhora ..	313	744
320	Kolyari ..	144	1,054
321	Kudegaon ..	545	1,778
322	Kumbhali ..	165	2,341
323	Kumbhitola ..	644	744
324	Lakhandur ..	540	5,009
325	Lakhani ..	175	8,680
326	Lakhori ..	96	2,605
327	Lawari ..	162	2,659
328	Lendezari ..	7	488
329	Lendijob ..	292	293
330	Lohara ..	135	831
331	Lohara ..	461	803
332	Macharana ..	346	1,066
333	Madeghat ..	562	1,931
334	Mahagaon ..	577	4,417
335	Mahaka ..	412	798
336	Mahalgaon ..	191	1,593
337	Mahalgaon ..	536	364
338	Mahuli ..	64	513
339	Mahuli ..	385	16
340	Mahurkuda ..	574	1,838
341	Makaitola ..	36	110
342	*Makardhokada* ..	105	*Uninhabited*
343	Makardhokada ..	216	460
344	Malada ..	459	210
345	Malharbodi ..	224	19
346	Malijunga ..	9	709
347	Malkanpur ..	532	439
348	Malkazari ..	258	95
349	Malkazari ..	286	12
350	*Malkazari* ..	432	*Uninhabited*
351	Malutola ..	624	726
352	Manded ..	554	945
353	Mandhal ..	511	2,329
354	*Mandokhal* ..	609	*Uninhabited*
355	Mandokhal ..	611	679
356	Manegaon ..	174	1,583
357	Manegaon ..	506	577
358	Maneri ..	199	438
359	Manditola ..	639	456
360	Mangali ..	348	1,060
361	Mangardoh ..	431	472
362	*Mangezari* ..	3	*Uninhabited*
363	Maramjob ..	209	731
364	Marhegaon ..	464	1,057
365	Masal ..	498	2,273
366	Masalmeta ..	98	1,110
367	Masulkasa ..	226	396
368	Masurbhavada ..	307	160
369	Mehatakheda ..	407	625
370	Mendha ..	627	450
371	Mendha ..	629	886
372	Mendhatoli ..	641	109
373	Mendhki ..	201	217
374	Mengapur ..	361	157
375	Mhaisuli ..	289	426
376	Mhaswani ..	59	1,208
377	Miregaon ..	250	1,346
378	Mispirri ..	418	628
379	Mogara ..	204	362
380	Mogara ..	252	884
381	Mohagara ..	167	454
382	*Mohagara (Raiyyatwari)* ..	166	*Uninhabited*
383	Mohaghata ..	125	207
384	Mohandi ..	425	303
385	Mohantola ..	640	407
386	Moharana ..	552	2,196
387	Mohgaon ..	398	483
388	Morgaon ..	101	1,397
389	Morgaon .	527	1,388
390	Morwe ..	67	821
391	Mulla ..	136	1,546
392	Mundipar ..	20	1,160
393	Mundipar ..	63	185
394	Mundipar ..	79	671
395	Mundipar ..	143	159
396	Mundipar ..	184	744
397	Mungali ..	328	883
398	Murdoli ..	210	531
399	Murmadi ..	176	3,374
400	Murmadi ..	267	1,775
401	Murmadi ..	357	3
402	*Murmadi* ..	395	*Uninhabited*
403	Murmadi ..	409	671
404	Murmadi ..	489	1,256
405	*Murmadi (Hamesha)* ..	358	*Uninhabited*
406	Murpar ..	4	685
407	Murpar ..	16	547
408	Murpar ..	219	610
409	*Murpar* ..	291	*Uninhabited*
410	Murza ..	487	776
411	Nagzira ..	2	60
412	Nainpur ..	638	579

3. SAKOLI TAHSIL—*Contd.*

Serial No. 1	Name of Village 2	Code No. 3	Population 1981 4
413	Nakati ..	299	507
414	Nanded ..	549	905
415	Nanhori ..	265	429
416	Narva ..	462	573
417	*Navegaon* ..	30	*Uninhabited*
418	Navegaonbandh ..	281	5,902
419	Nilagondi ..	78	1,171
420	Nilaj ..	193	1,264
421	Nilaj ..	394	488
422	Nilaj ..	533	540
423	Nimgaon ..	342	966
424	Nimgaon ..	453	2,039
425	*Nimgaon* ..	649	*Uninhabited*
426	Nipiyartola ..	29	246
427	*Nishani* ..	227	*Uninhabited*
428	Nyaharwani ..	271	145
429	Opara ..	512	1,181
430	Pachgaon ..	474	494
431	Padampur ..	217	139
432	Padampur ..	302	342
433	Pahadi ..	356	190
434	Pahungaon ..	545	1,062
435	Palandur ..	363	3,657
436	Palandur ..	386	1,766
437	Palangaon ..	399	1,012
438	Palasgaon ..	15	1,070
439	Palasgaon ..	192	2,352
440	Palasgaon ..	197	833
441	Palasgaon ..	288	269
442	Palasgaon ..	366	574
443	Palaspani ..	38	812
444	Palependhari ..	472	910
445	Pandhari ..	10	1,677
446	Pandharwani ..	120	615
447	Pandharwani ..	294	211
448	Pandharwani (Mal) ..	279	229
449	Pandharwani (Raiyyatwari) ..	236	327
450	*Pangdi* ..	1	*Uninhabited*
451	Papada Bk. ..	240	554
452	Papada Kh. ..	243	218
453	Parastola ..	594	860
454	Parastola ..	626	743
455	*Pardi* ..	249	*Uninhabited*
456	Pardi ..	488	1,184
457	Parsodi ..	82	946
458	Parsodi ..	117	1,008
459	Parsodi ..	160	2,761
460	Parsodi ..	309	780
461	Parsodi ..	495	253
462	Parsodi ..	544	677
463	Parsodi (Raiyyatwari) ..	235	691
464	Patekhurra ..	14	1,009
465	Pathari ..	69	533
466	*Pathari* ..	447	*Uninhabited*
467	Pathari ..	463	927
468	Pauldawna ..	33	1
469	Pauldawna ..	477	295
470	Paulzola ..	420	515
471	Pauni ..	320	691
472	*Pauni* ..	427	*Uninhabited*
473	Pendhari ..	255	1,574
474	Pendhari ..	470	648
475	Pimpalgaon ..	173	2,962
476	Pimpalgaon ..	451	1,821
477	Pimpalgaon ..	539	3,094
478	*Pindakepar* ..	53	*Uninhabited*
479	Pindakepar ..	72	2,447
480	Pindakepar ..	139	845
481	Pindakepar ..	311	919
482	Piparkhari ..	429	454
483	*Piparwahi* ..	507	*Uninhabited*
484	Pipri ..	195	204
485	Pitezari ..	25	440
486	Pohara ..	181	4,654
487	Pratapgad ..	440	747
488	*Purkabodi* ..	48	*Uninhabited*
489	*Purkabodi* ..	257	*Uninhabited*
490	Puyar ..	564	933
491	Rajamdongari ..	297	111
492	Rajani ..	513	1,157
493	Rajegaon ..	100	997
494	Rajguda ..	205	564
495	*Rojoli* ..	466	*Uninhabited*
496	Rajoli ..	588	618
497	Raka ..	196	1,622
498	Ramghat ..	529	45
499	Rampuri ..	251	646
500	Rampuri ..	282	589
501	Rehali ..	421	433
502	Rengepar ..	11	832
503	Rengepar ..	47	571
504	Rengepar ..	121	990
505	Rengepar ..	182	1,568
506	Rengepar (Kotha) ..	88	2,000
507	Rengola ..	347	722
508	Rohani ..	547	1,138
509	Ropa ..	387	115
510	Sadak Arjuni ..	152	3,185
511	Sahakepar ..	208	172
512	Saigaon ..	350	139
513	Saigaon ..	591	365
514	Sakoli ..	107	9,898
515	Sakra ..	246	798
516	Sakra ..	484	531

3. SAKOLI TAHSIL—*Contd.*

Serial No. 1	Name of Village 2	Code No. 3	Population 1981 4
517	Salai ..	296	326
518	Salai Bk. ..	238	479
519	*Salai Kh.* ..	242	*Uninhabited*
520	Salebardi ..	369	495
521	Salebhata ..	83	2,236
522	Saledharni ..	146	258
523	Salegaon ..	131	349
524	Samewada ..	172	707
525	Sangadi ..	274	4,991
526	Sangaon ..	273	366
527	*Sangeon* ..	354	*Uninhabited*
528	*Sarandi*	372	*Uninhabited*
529	Sarandi Bk. ..	501	2,386
530	Sarati ..	169	326
531	Sarregaon ..	316	73
532	Sasara ..	270	2,848
533	Satalwada ..	65	1,305
534	Saundad ..	157	4,669
535	Sawangi ..	155	812
536	Sawarbandh ..	188	1,273
537	*Sawargaon* ..	110	*Uninhabited*
538	Sawargaon ..	557	412
539	Sawari ..	93	1,374
540	Sawari ..	610	112
541	Sawartola ..	377	938
542	Sedepar ..	295	474
543	Seloti ..	180	1,889
544	Sendurwafa ..	109	5,321
545	Serpar ..	290	800
546	Shenda ..	126	1,425
547	Shivani ..	253	1,205
548	Shivatola ..	18	161
549	Silapur ..	215	815
550	Silezari ..	335	1,021
551	*Silli* ..	454	*Uninhabited*
552	*Silli* ..	521	*Uninhabited*
553	Sindibiri ..	303	565
554	Sindipar ..	80	568
555	Sindipar ..	114	922
556	*Sindmarhan* .	612	*Uninhabited*
557	Singandoh ..	388	288
558	*Singori* ..	84	*Uninhabited*
559	Siregaon ..	276	860
560	Siregaontola ..	643	436
561	Siroli ..	575	1,351
562	Sirpur ..	218	680
563	Sirpur ..	392	302
564	Sitepar ..	19	766
565	Sitepar ..	68	259
566	Sitewada ..	628	749
567	Sivanibandh ..	245	1,109
568	*Somalpur* ..	323	*Uninhabited*
569	Somalpur .	332	550
570	Somalwada ..	94	1,479
571	Sonegaon ..	31	402
572	Sonegaon ..	458	19
573	Sonegaon ..	469	598
574	Sonekhari ..	90	185
575	Soni ..	618	2,989
576	Sonmala ..	269	687
577	Sonpuri ..	75	492
578	Subraytola ..	132	77
579	Sukadi ..	430	846
580	Sukadi ..	448	537
581	Sukali ..	190	979
582	Sundari ..	158	301
583	Sundari ..	424	344
584	Surban ..	438	341
585	Surgaon ..	378	207
586	Surtoli ..	134	457
587	Tadgaon ..	525	1,674
588	Tai Bk. ..	478	1,481
589	Tai Kh. ..	479	239
590	Tavsi ..	483	1,350
591	Tavsi Kh. ..	534	159
592	Tekabedar ..	140	581
593	Tembhari ..	556	341
594	Temni ..	21	133
595	Thadezari ..	5	270
596	*Thadezari* ..	50	*Uninhabited*
597	Tidaka ..	154	1,535
598	Tidaka ..	318	273
599	Tidaka ..	523	638
600	Tirkhuri ..	471	549
601	Tirkhuri ..	586	57
602	Toyagondi ..	298	222
603	Tudmapuri ..	70	841
604	Tukum Narayan ..	582	462
605	Tumadikasa ..	408	374
606	Tumadi Mendha ..	287	86
607	Tumadi Mendha ..	531	5
608	Uchepur ..	411	705
609	Ukara ..	112	600
610	Umari ..	161	2,669
611	Umari ..	327	86
612	Umarpayali .	584	112
613	Umarzari ..	27	929
614	Usarimendha alias Putali ..	145	746
615	Usgaon .	35	915
616	Usikheda ..	123	505
617	Vihirgaon ..	559	248
618	Vihirgaon Baradya ..	371	517
619	Vihirgaon Buradya ..	337	1,037
620	Vihirgaon Kanhalya ..	368	925

3. SAKOLI TAHSIL—*Contd.*

Serial No. 1	Name of Village 2	Code No. 3	Population 1981 4
621	Wadegaon ..	45	1,017
622	Wadegaon ..	118	1,543
623	Wadegaon ..	138	722
624	Wadegaon ..	566	1,123
625	Wadegaon ..	602	543
626	Wadekasa ..	415	190
627	Wakal ..	467	950
628	Walad ..	189	2,918
629	Walmazari ..	44	625
630	Wandhara ..	422	483
631	Wangi .	233	1,461
632	Wasani ..	426	181
633	Watetekar ..	247	115
634	Wirshi ..	111	2,684
635	Yedgaon ..	370	259
636	Yedmagondi ..	647	646
637	Yegaon ..	573	849
638	Yekodi ..	76	2,782
639	Yelodi ..	283	424
640	Yerandi ..	325	1,104
641	Yerandi ..	334	528
642	Yerandi ..	384	232
643	Yerandi ..	576	308
644	*Yetewahi* ..	95	*Uninhabited*
645	Zadgaon ..	244	483
646	Zankar Gondi ..	228	34
647	Zanshinagar (Tambbora) ..	317	1,271
648	Zarap ..	339	666
649	Zari ..	486	133
650	Zarpada ..	537	1,304
651	Zunzaritola ..	128	70
		Total ..	543,423

VILLAGE DIRECTORY

Location Code No.	Name of village	Total area of the village (in hectares)	Total population and No. of households	AMENITIES AVAILABLE [If a village does note have a particular amenity, the distance range in Km. of the nearest place where it can be availed of has been indicated in that column inside brackets]					
				Educational	Medical	Drinking water (potable)	Post and telegraph	Market day	Communications
1	2	3	4	5	6	7	8	9	10
1	*Pangdi*	283·00	*Uninhabited*—						
2	Nagzira	N. A.	60 (22)	—(—5)	—(—5)	W	—(—5)	—(—5)	—(10+)
3	*Mangezari*	132·00	*Uninhabited*—						
4	Murpar	464·00	685 (129)	P	—(—5)	W,Tk	—(—5)	—(—5)	—(10+)
5	Thadezari	90 00	270 (57)	P	—(—5)	W	—(—5)	—(—5)	—(10+)
6	Bokunda	129 00	65 (14)	—(—5)	—(—5)	W,Tk	—(—5)	—(- 5)	—(10+)
7	Lendezari	258·00	488 (86)	P	—(5—10)	W,Tk	—(5—10)	—(5—10)	—(5—10)
8	Dhanori	663·00	970 (175)	P	—(—5)	W,Tk	—(—5)	—(—5)	—(5—10)
9	Malijunga	635·00	709 (114)	P	—(—5)	W,Tk	—(—5)	—(—5)	—(—5)
10	Pandhari	699·00	1,677 (308)	P,M,H	D	W,Tk	PO	Monday	—(—5)
11	Rengepar	381·00	832 (178)	P,M	—(—5)	W,Tk	—(—5)	—(—5)	—(—5)
12	Gongale	520·00	1,306 (233)	P,M	—(—5)	W	—(—5)	—(—5)	—(—5)
13	Khadipar	466·00	1,212 (206)	P	—(5—10)	W,Tk	—(5—10)	—(5—10)	—(—5)
14	Patekhurra	667·00	1,009 (188)	P,M	—(5—10)	W,Tk	—(5—10)	—(5—10)	BS
15	Palasgaon	761·00	1,070 (221)	P,M	—(—5)	W,Tk	—(—5)	—(—5)	BS
16	Murpar	316·00	547 (98)	P	—(—5)	W,N	—(—5)	—(—5)	—(—5)
17	Dunda	471·00	560 (91)	P	—(—5)	W,Tk	—(—5)	—(—5)	—(—5)
18	Shivatola	88·00	161 (22)	—(—5)	—(—5)	W,Tk	—(—5)	—(—5)	—(—5)
19	Sitepar	584·00	766 (148)	P,M	—(—5)	W,Tk	—(—5)	—(—5)	—(—5)
20	Mundipar	568·00	1,160 (227)	P,M	—(—5)	W,Tk	—(—5)	—(—5)	—(5—10)
21	Temni	80·00	133 (27)	—(—5)	—(—5)	W,Tk	—(—5)	—(10+)	—(—5)
22	Chichtola	292·00	648 (123)	P	—(—5)	W,Tk	—(—5)	—(—5)	—(5—10)
23	Kosamtondi	496·00	1,959 (365)	P,M,H	D,RP(3)	W	PO	Thursday	—(10+)
24	Jambhali	1,225·00	1,020 (195)	P,M	—(10+)	W,Tk	—(—5)	—(10+)	—(10+)
25	Pitezari	1,919·00	440 (91)	P	—(5—10)	W,Tk	—(5—10)	—(10+)	—(10+)
26	Gidalpar	1,964.00	41 (21)	—(10+)	—(10+)	W	—(10+)	—(10+)	—(10+)
27	Umarzari	534·00	929 (197)	P	—(5—10)	W,Tk	—(5 - 10)	—(—5)	BS
28	Ategaon	244·00	500 (95)	P	—(5—10)	W	—(5—10)	—(—5)	—(—5)
29	Nipiyartola	99·00	246 (43)	—(—5)	—(—5)	W,Tk	—(—5)	—(5—10)	—(—5)
30	*Navegaon*	68·00	*Uninhabited*—						
31	Sonegaon	224·00	402 (85)	P	—(10+)	W,Tk	—(5—10)	—(10+)	—(10+)
32	Bundalghat	930·00	18 (6)	—(10+)	—(10+)	W	—(10+)	—(10+)	—(10+)
33	Pauldawna	140·00	1 (1)	—(10+)	—(10+)	W	—(10+)	—(10+)	—(10+)
34	Khurshipar	157·00	91 (16)	—(—5)	—(5—10)	W,Tk	—(—5)	—(10+)	—(10+)
35	Usgaon	390·00	915 (174)	P	—(5—10)	W,Tk	—(—5)	—(10+)	—(10+)

3. SAKOLI TAHSIL

Approach to village	Nearest town and distance (in kms.)	Power supply	Staple food	LAND USE (Area under different types of land use in hectares) Forest	Irrigated (by source)	Un-irrigated	Culturable waste	Not available for cultivation	Remarks (including any place of religious, historical or archaeological interest)	Location Code No.
11	12	13	14	15	16	17	18	19	20	1
Uninhabited										1
KR	Bhandara (75)	—	Wheat, Jowar			N. A.				2
Uninhabited										3
KR	Gondiya (40)	—	Wheat, Jowar	22·00	W(2·00),Tk(121·00) O(4·00)	87·00	206·00	22·00	PS(1)	4
KR	Gondiya (44)	—	Wheat, Jowar	—	Tk(59·00)	31·00	—	—	—	5
KR	Gondiya (43)	—	Wheat, Jowar	—	Tk(41·00),O(4·00)	36·00	40·00	8·00	—	6
KR	Gondiya (38)	—	Wheat, Jowar	4 00	Tk(115 00)	16·00	89·00	34·00	—	7
KR	Gondiya (38)	—	Wheat, Jowar	15·00	W(7·00),Tk(55·00)	309·00	252·00	25·00	—	8
KR	Gondiya (33)	—	Wheat, Jowar	21·00	W(5·00),Tk(138 00), O(1·00)	40·00	264·00	166·00	T(1)	9
PR	Gondiya (30)	EA	Wheat, Jowar	195·00	GC(210·00),W(2·00), Tk(51 00),O(2·00)	164·00	31·00	44·00	N(1),M(1),T(1)	10
KR	Gondiya (29)	—	Wheat, Jowar	57·00	W(1·00),Tk(109·00), O(2·00)	111·00	70·00	31·00	N(5),M(1)	11
PR	Gondiya (32)	ED	Wheat, Jowar	—	GC(171·00),Tk(16·00), O(1·00)	155·00	135·00	42·00	—	12
KR	Gondiya (30)	—	Wheat, Jowar	—	Tk(184·00),O(1·00)	93·00	91·00	97·00	—	13
PR	Gondiya (27)	EA	Wheat, Jowar	302·00	Tk(88·00),O(2·00)	191·00	53·00	31·00	M(1)	14
PR	Gondiya (31)	—	Wheat, Jowar	190·00	Tk(209·00)	122·00	149·00	91·00	—	15
KR	Gondiya (34)	—	Wheat, Jowar	134·00	GC(8·00),Tk(135·00), O(7·00)	12·00	6·00	14·00	—	16
KR	Gondiya (32)	ED,EAg	Wheat, Jowar	—	GC(131·00),W(1·00), Tk(7·00),O(1·00)	78·00	228·00	25·00	—	17
KR	Gondiya (33)	EAg	Wheat, Jowar	—	GC(34·00),W(2 00), Tk(7·00),O(1·00)	7·00	28·00	9·00	—	18
KR	Gondiya (33)	ED	Wheat, Jowar	286·00	GC(77·00),W(3 00), Tk(37 00),O(2·00)	97·00	54·00	28·00	M(1)	19
KR	Gondiya (36)	—	Wheat, Jowar	80·00	GC(20·00),Tk(112·00)	150·00	177·00	29·00	M(1)	20
KR	Gondiya (36)	—	Wheat, Jowar	—	GC(43·00)	29·00	5·00	3·00	—	21
KR	Gondiya (38)	—	Wheat, Jowar	—	W(2·00),Tk(88·00)	96·00	66·00	40·00	—	22
KR	Gondiya (40)	EA	Wheat, Jowar	2·00	W(4·00),Tk(200·00), O(2·00)	86·00	121·00	81·00	N(2)	23
KR	Bhandara (66)	—	Wheat, Jowar	156·00	W(2 00),Tk(190·00), O(4·00)	346·00	291·00	236·00	—	24
KR	Bhandara (30)	—	Wheat, Jowar	1,535·00	W(1·00),Tk(32·00)	28·00	36·00	287·00	—	25
KR	Bhandara (29)	—	Wheat, Jowar	1,775·00	O(9·00)	15·00	117·00	48·00	—	26
KR	Bhandara (27)	ED	Wheat, Jowar	226·00	W(1·00),Tk(53·00), O(9·00)	47·00	27·00	171·00	—	27
KR	Bhandara (47)	ED	Wheat, Jowar	40·00	W(1·00),Tk(47·00), O(2·00)	125·00	11·00	18·0	—	28
KR	Bhandara (57)	ED	Wheat, Jowar	10·00	W(1·00),Tk(44·00), O(1·00)	24·00	—	19·00	—	29
Uninhabited										30
KR	Bhandara (43)	ED	Wheat, Jowar	79·00	Tk(63 00)	43·00	28·00	11·00	—	31
KR	Bhandara (50)	—	Wheat, Jowar	925·00	—	—	—	5·00	—	32
KR	Bhandara (52)	—	Wheat, Jowar	104·00	—	—	10·00	26·00	—	33
KR	Bhandara (57)	ED	Wheat, Jowar	76·00	Tk(55·00),O(1·00)	9·00	11·00	5·00	—	34
KR	Bhandara (31)	ED,EAg	Wheat, Jowar	141·00	WE(1·00),Tk(136·00)	38·00	31·00	43·00	—	35

VILLAGE DIRECTORY

Location Code No	Name of village	Total area of the village (in hectares)	Total population and No. of households	AMENITIES AVAILABLE [If a village does note have a particular amenity, the distance range in Km of the nearest place where it can be availed of has been indicated in that column inside brackets]					
				Educat-ionla	Medical	Drinking water (potable)	Post and telegraph	Market day	Communi-cations
1	2	3	4	5	6	7	8	9	10
36	Makaitola ..	11·00	110 (24)	—(—5)	—(—5)	W	—(—5)	—(5—10)	—(—5)
37	Chandori ..	929·00	1,959 (394)	P,M,H	D	W	PO	—(5—10)	BS
38	Palaspani ..	314·00	812 (164)	P	—(—5)	W	—(—5)	—(—5)	—(—5)
39	*Girola Nandgaon* ..	195·00	*Uninhabited*—						
40	Bampewada ..	428·00	1,922 (361)	P,H	—(—5)	W,Tk	—(—5)	Saturday	BS
41	Amgaon Bk ..	823·00	1,614 (293)	P,M	—(—5)	W	PO	—(—5)	—(—5)
42	Amgaon Kh ..	243·00	514 (91)	P	—(—5)	W,Tk	—(—5)	—(—5)	—(—5)
43	*Dongargaon* ..	488·00	*Uninhabited*—						
44	Walmazari ..	710·00	625 (110)	P	—(—5)	W	—(—5)	—(10+)	—(—5)
45	Wadegaon ..	504 00	1,017 (180)	P	—(10+)	W,Tk	—(—5)	—(10+)	—(10+)
46	Khamba ..	730·00	1,064 (186)	P,M	—(10+)	W,Tk	—(—5)	—(10+)	—(10+)
47	Rengepar ..	290·00	571 (112)	P	—(10+)	W	—(—5)	—(10+)	—(10+)
48	*Purkabodi* ..	111·00	*Uninhabited*—						
49	Girola ..	490·00	1,038 (188)	P,H	D	W	—(—5)	—(5—10)	—(—5)
50	*Thadezari* ..	114·00	*Uninhabited*—						
51	Ghategaon ..	745·00	1,200 (224)	P,M	—(5—10)	W	—(—5)	—(5—10)	—(—5)
52	Ghoti ..	406·00	1,300 (228)	P,M,H	—(—5)	W,R	—(—5)	—(—5)	—(—5)
53	*Pindakepar* ..	229·00	*Uninhabited*—						
54	Dawwa ..	1,804·00	2,412 (484)	P,H	D(3),FPC, RP(2)	W	PO	Wednesday	—(—5)
55	Chirchadi ..	1,261·00	651 (122)	P,M	—(5—10)	W,Tk	—(5—10)	—(5—10)	—(5—10)
56	Dongargon ..	622·00	2,074 (369)	P,M	—(5—10)	W,Tk	—(5—10)	—(5—10)	—(—5)
57	Khajri ..	827·00	1,096 (204)	P,M	—(—5)	W,Tk	PO	—(—5)	BS
58	Bothali ..	269·00	683 (127)	P	—(5—10)	W,Tk	—(—5)	—(5—10)	—(—5)
59	Mhaswani ..	276·00	1,208 (201)	P	RP	W,R	—(—5)	—(5—10)	—(—5)
60	Khodshioni ..	523·00	2,144 (379)	P,M	RP	W,Tk	PTO	—(5—10)	RS
61	*Khairi (Hamesha)* ..	37·00	*Uninhabited*—						
62	Khairi ..	287·00	35 (6)	—(—5)	—(—5)	W,Tk	—(—5)	—(5—10)	—(—5)
63	Mundipar ..	517·00	185 (37)	—(—5)	—(—5)	W,Tk	—(—5)	—(5—10)	—(—5)
64	Mahuli ..	287·00	513 (82)	P	—(—5)	W,Tk	—(—5)	—(5—10)	—(5—10)
65	Satalwada ..	463·00	1,305 (250)	P	—(10+)	W	—(—5)	—(10+)	—(10+)
66	Kinhi ..	518·00	1,745 (350)	P,M	—(10+)	W,Tk	PO	—(10+)	—(10+)
67	Morwe ..	394·00	821 (150)	P	—(—5)	W,Tk	—(—5)	—(5—10)	—(5—10)
68	Sitepar ..	192·00	259 (53)	P	—(5—10)	W,Tk	—(—5)	—(5—10)	—(5—10)

3. SAKOLI TAHSIL

Approach to village	Nearest town and distance (in kms.)	Power supply	Staple food	LAND USE (Area under different types of land use in hectares) Forest	Irrigated (by source)	Un-irrigated	Culturable waste	Not availabe for cultivation	Remarks (including any place of religious, historical or archaeological interest)	Location Code No.
11	12	13	14	15	16	17	18	19	20	1
KR	Bhandara (42)	—	Wheat, Jowar	—	—	11·00	—	—	—	36
KR	Bhandara (52)	ED	Rice, Jowar	376·00	W(5·00),Tk(294·00), O(4·00)	58 00	62·00	130 00	—	37
KR	Bhandara (52)	—	Rice, Jowar	129·00	Tk(92·00),O(2·00)	63·00	4·00	24·00	—	38
Uninhabited										39
KR	Bhandara (52)	ED	Rice, Jowar	138·00	W(7·00),Tk(130·00), O(14·00)	68·00	21·00	50·00	—	40
KR	Bhandara (44)	ED	Rice, Jowar	360·00	O(241·00)	50 00	74·00	98·00	—	41
KR	Bhandara (55)	ED	Rice, Jowar	21·00	W(1·00),Tk(104·00), O(1·00)	21·00	18·00	77·00	—	42
Uninhabited										43
KR	Bhandara (44)	—	Rice, Jowar	234·00	Tk(162·00),O(1·00),	27·00	99·00	187·00	—	44
KR	Bhandara (49)	ED	Rice, Jowar	3·00	W(2·00),Tk(226·00), O(3·00)	36·00	60·00	174·00	—	45
KR	Bhandara (50)	ED	Rice, Jowar	321·00	W(2·00),Tk(166·00), O(5·00)	73·00	—	163·00	—	46
KR	Bhandara (52)	ED	Rice, Jowar	1·00	W(5·00),Tk(86·00), O(10·00)	67·00	20·00	101·00	—	47
Uninhabited										48
KR	Gondiya (36)	—	Rice, Jowar	11·00	GC(129·00),W(6·00), Tk(70·00)	142·00	61·00	71·00	—	49
Uninhabited										50
KR	Gondiya (34)	—	Rice, Jowar	36·00	GC(144·00),W(6·00), Tk(60·00),O(5·00)	149·00	291·00	54·00	—	51
KR	Gondiya (36)	—	Rice, Jowar	20·00	GC(253·00),W(4·00), O(2·00)	30·00	72·00	25 00	—	52
Uninhabited										53
PR	Gondiya (33)	EA	Rice, Jowar	393 00	W(1·00),Tk(398·00), O(2·00)	475·00	413·00	122·00	N(10),M(3)	54
KR	Gondiya (40)	EA	Rice, Jowar	651·00	WE(1 00),Tk(321·00), O(1·00)	193·00	12·00	82·00	M(1)	55
KR	Gondiya (33)	EA	Rice, Jowar	—	W(9·00),Tk(123 00)	194·00	268·00	28·00	N(2),M(1)	56
KR	Gondiya (31)	ED,EO	Rice, Jowar	7·00	W(1·00),Tk(132·00)	388·00	232·00	67·00	—	57
PR	Gondiya (32)	EA	Rice, Jowar	—	W(8·00),Tk(44·00)	—	117·00	100·00	T(2)	58
KR	Gondiya (36)	ED,EAg	Rice, Wheat	—	W(4·00),Tk(190·00), O(20·00)	—	31·00	31·00	N(1),M(1)	59
PR	Gondiya (36)	—	Rice, Wheat	—	Tk(254·00),O(11·00)	47·00	151·00	60·00	T(1)	60
Uninhabited										61
KR	Gondiya (36)	—	Rice, Wheat	—	Tk(143·00)	13·00	67· 0	64·00	—	62
KR	Gondiya (39)	—	Rice, Wheat	—	Tk(113·00)	171·00	144·00	89·00	—	63
KR	Gondiya (52)	—	Rice, Wheat	—	Tk(122·00)	29·00	94·00	42·00	—	64
KR	Bhandara (53)	ED	Rice	—	W(3·00),Tk(71·00), O(30·00)	209·00	27·00	123·00	—	65
KR	Bhandara (50)	ED	Rice	—	W(1·00),Tk(240·00), O(3·00)	82· 0	4·00	188·00	—	66
KR	Gondiya (53)	ED,EAg	Rice, Wheat	—	GC(80·00),WE(2·00), Tk(105 00)	65·00	112·00	30·00	N(1)	67
KR	Bhandara (48)	ED	Rice	—	W(3·00),Tk(96·00), O(1·00)	92·00	—	—	—	68

VILLAGE DIRECTORY

Location Code No.	Name of Village	Total area of the village (in hectares)	Total Population and No. of households	AMENITIES AVAILABLE (If a village does not have a particular amenity the distance-range in Km. of the nearest place where it can be availed of has been indicated in that column inside brackets)					
				Educational	Medical	Drinking water (Potable)	Post and telegraph	Market day	Communications
1	2	3	4	5	6	7	8	9	10
69	Pathari	436·00	533 (83)	P	—(—5)	W,Tk	—(—5)	—(—5)	—(—5)
70	Tudmapuri	451·00	841 (162)	P	—(—5)	W,Tk	—(10+)	—(10+)	—(10+)
71	*Alebedar*	525·00	*Uninhabited*—						
72	Pindakepar	859·39	2,447(470)	P,M,H	—(—5)	W	PO	—(—5)	—(—5)
73	Khairi	307·00	334 (64)	P	—(—5)	W	—(—5)	—(5—10)	—(5—10)
74	Borgaon	470·00	554 (99)	P,M	—(—5)	W,Tk	—(—5)	—(10+)	—(—5)
75	Sonpuri	307·00	492 (90)	P	—(—5)	W,Tk	—(—5)	—(—5)	—(—5)
76	Yekodi	772·00	2,782 (530)	P,M,H	MCW,D	W	PO	Wednesday	BS
77	Kinhi (Ekodi)	778·00	2,371 (456)	P, M	—(—5)	W	—(—5)	—(—5)	—(—5)
78	Nilagondi	183·00	1,171 (222)	P, M	—(—5)	W,Tk	—(5—10)	—(10+)	—(10+)
79	Mundipar	288·00	671 (140)	P	—(—5)	W,Tk	—(5—10)	—(10+)	—(10+)
80	Sindipar	189·00	568 (111)	P	—(—5)	W,Tk	—(—5)	—(10+)	—(10+)
81	Kesalwada	387·00	945 (183)	P	—(5—10)	W,Tk	—(—5)	—(5—10)	—(5—10)
82	Parsodi	323·00	946 (167)	P, M	—(5—10)	W,Tk	—(—5)	—(5—10)	—(5—10)
83	Salebhata	377·00	2,236 (412)	P,M,H	—(—5)	W,Tk	PO	Friday	—(5—10)
84	*Singori*	241·00	*Uninhabited*—						
85	Khedepar	386·00	647 (119)	P	—(—5)	W	—(—5)	—(5—10)	—(5—10)
86	Gondsawari	520·00	900 (175)	P	—(—5)	W	—(—5)	—(5—10)	—(5—10)
87	Chikhalabodi	263·00	213 (39)	P	—(—5)	W,Tk	—(—5)	—(5—10)	—(5—10)
88	Rengepar (Kotha)	574·00	2,000 (392)	P,M	D	W,R	PO	—(5—10)	—(5—10)
89	Daitmangali	285·00	441 (86)	P	—(5—10)	W,N	—(5—10)	—(5—10)	—(5—10)
90	Sonekhari	255·00	185 (36)	P	—(5—10)	W,Tk	—(5—10)	—(5—10)	—(5—10)
91	Kinhi (Gadegaon)	397·00	600 (119)	P,M	—(—5)	W,N	—(—5)	—(—5)	—(—5)
92	Gadegaon	488·00	1,638 (312)	P,M,H	—(—5)	W	—(—5)	—(—5)	—(—5)
93	Sawari	313·00	1,374 (251)	P	—(—5)	W,Tk,N	—(—5)	—(—5)	—(—5)
94	Somalwada	348·00	1,479 (279)	P,M,H	—(—5)	W,N	—(—5)	—(—5)	—(—5)
95	*Yetewahi*	211·00	*Uninhabited*—						
96	Lakhori	375·00	2,605 (522)	P,M	D,FPC	W	PO	—(—5)	—(—5)
97	Alesur	418·00	618 (119)	P	—(—5)	W	—(—5)	—(—5)	—(—5)
98	Masalmeta	319·00	1,110 (215)	P	—(—5)	W,Tk	—(—5)	—(—5)	—(—5)
99	Borgaon	206·00	1,001 (200)	P	—(5—10)	W,Tk	—(—5)	—(10+)	—(5—10)
100	Rajegaon	262·00	997 (202)	P,M,H	D	W	—(—5)	—(10+)	—(10+)
101	Morgaon	451·00	1,397 (281)	P	—(10+)	W	—(—5)	—(10+)	—(10+)
102	Gudhari	321·00	484 (84)	P	—(—5)	W,Tk	—(5—10)	Friday	—(10+)
103	Chichgaon	164·00	329 (58)	P	—(5—10)	W,Tk	—(5—10)	—(5—10)	—(5—10)
104	Bodra	464·00	1,991 (395)	P,M	—(5—10)	W	—(—5)	—(5—10)	—(5—10)

3 SAKOLI TAHSIL

Approach to village	Nearest town and distance (in Kms.)	Power supply	Staple food	LAND USE (Area under different types of land use in hectares) Forest	Irrigated (by source)	Un-irrigated	Culturable waste	Not available for cultivation	Remarks (including any place of religious, historical or archaeological interest)	Location Code No.
11	12	13	14	15	16	17	18	19	20	1
KR	Bhandara (40)	—	Rice	81·00	W(2·00),Tk(144·00), O(18·00)	70·00	55·00	66 00	—	69
KR	Bhandara (44)	—	Rice	—	W(2·00),Tk(111·00), O(16·00)	40 00	55·00	227·00	—	70
Uninhabited										71
KR	Bhandara (44)	ED	Rice	346·00	W(1·00),Tk(367·00)	23·00	39·00	83·39	—	72
KR	Bhandara (45)	ED	Rice	13·00	Tk(97·00),O(2·00)	26·00	44·00	125 00	—	73
KR	Bhandara (50)	ED	Rice	—	W(2·00),Tk(186·00), O(3·00)	85·00	30·00	164·00	—	74
KR	Bhandara (31)	—	Rice	59·00	Tk(119·00),O(10·00)	14·00	89·00	16·00	—	75
KR	Bhandara (47)	ED	Rice	169·00	W(3·00),Tk(328·00), O(4·00)	146·00	26·00	96·00	—	76
KR	Bhandara (51)	ED	Rice	164·00	W(41·00),Tk(197·00), O(12·00)	277·00	31·00	56·00	—	77
KR	Bhandara (29)	ED,EAg	Rice	—	Tk(97·00)	31·00	10·00	45·00	—	78
KR	Bhandara (44)	ED,EAg	Rice	142·00	Tk(42·00)	61·00	30·00	13·00	—	79
KR	Bhandara (37)	ED,EAg	Rice	15·00	Tk(55·00)	14·00	12·00	93·00	—	80
KR	Bhandara (35)	ED,EAg	Rice	156·00	WE(1·00),Tk(75·00)	118·00	22·00	15·00	—	81
KR	Bhandara (35)	ED,EAg	Rice	54·00	WE(1·00),Tk(131·00)	83·00	21·00	33·00	—	82
KR	Bhandara (34)	ED,EAg	Rice	—	Tk(78·00)	157·00	—	142·00	—	83
Uninhabited										84
KR	Bhandara (23)	ED,EAg	Rice	—	WE(4·00),Tk(125·00)	181 00	47·00	29·00	—	85
KR	Bhandara (32)	ED	Rice	129·00	W(1·00),Tk(198·00)	158·00	23·00	11 00	—	86
KR	Bhandara (49)	ED,EAg	Rice	71·00	W(1·00),Tk(105·00)	54·00	14·00	18·00	—	87
KR	Bhandara (29)	ED,EAg	Rice	167·00	WE(5·00),Tk(192·00)	161·00	29·00	20·00	—	88
PR	Bhandara (28)	ED	Rice	—	WE(4·00),Tk(154·00), O(2·00)	56·00	60·00	9·00	—	89
KR	Bhandara (27)	ED	Rice	—	WE(1·00),Tk(71·00), O(1·00)	18·00	129·00	35·00	—	90
KR	Bhandara (26)	ED	Rice	—	WE(3·00),Tk(97·00), O(2·00)	145·00	73·00	77·00	—	91
PR	Bhandara (21)	ED,EAg	Rice	—	WE(1·00),Tk(183·00), O(2·00)	144·00	77·00	81·00	—	92
KR	Bhandara (22)	ED,EAg	Rice	—	WE(1·00),Tk(140·00), O(5·00)	77·00	51·00	39·00	—	93
KR	Bhandara (23)	ED,EAg	Rice	—	WE(29·00),Tk(99·00), R(50·00),O(1.00)	123·00	46·00	—	—	94
Uninhabited										95
KR	Bhandara (37)	ED,EAg	Rice	—	WE(1·00),Tk(205·00)	125·00	23·00	21·00	—	96
KR	Bhandara (36)	ED	Rice	30·00	WE(1·00),Tk(103·00)	246·00	32·00	6.00	—	97
KR	Bhandara (32)	ED	Rice	—	W(1·00),WE(1·00), Tk(122·00)	162·00	26·00	7·00	—	98
PR	Bhandara (33)	ED,EAg	Rice, Wheat	—	WE(2·00),Tk(45·00)	130·00	—	29·00	—	99
KR	Bhandara (34)	ED,EAg	Rice	—	Tk(97·00)	31·00	97·00	37·00	—	100
KR	Bhandara (27)	ED,EAg	Rice	—	Tk(221·00)	171·00	—	59·00	—	101
KR	Bhandara (37)	ED	Rice	32·00	O(104·00)	57·00	15·00	113·00	—	102
KR	Bhandara (27)	ED	Rice	—	Tk(43·00)	30·00	79·00	12·00	—	103
KR	Bhandara (42)	ED	Rice	24·00	Tk(208·00)	22·00	109·00	101·00	—	104

VILLAGE DIRECTORY

Location Code No.	Name of village	Total area of the village (in hectares)	Total population and No. of households	AMENITIES AVAILABLE [If a village does not have a particular amenity, the distance range in Km. of the nearest place where it can be availed of has been indicated in that column inside brackets.]					
				Educational	Medical	Drinking water (potable)	Post and telegraph	Market day	Communications
1	2	3	4	5	6	7	8	9	10
105	*Makardhokada* ..	132·00	*Uninhabited*—						
106	Khairanji ..	262·00	260 (51)	P	—(—5)	W	—(—5)	—(—5)	—(—5)
107	Sakoli ..	848·00	9,898 (1,991)	P,M,H PUC,C	H,MCW, HC,FPC	W	PTO	Sunday	BS
108	Jamanapur ..	454·00	414 (75)	P	—(—5)	W,Tk	—(—5)	—(—5)	—(—5)
109	Sendurwafa ..	530·00	5,321(922)	P,M	—(—5)	W,Tk	PO	—(—5)	—(—5)
110	*Sawargaon* ..	103·00	*Uninhabited*—						
111	Wirshi ..	663·00	2,684(476)	P,M,H	D	W,Tk,R	PO	Friday	—(5—10)
112	Ukara ..	362·00	600(109)	P	—(5—10)	W,Tk	—(—5)	—(5—10)	—(—5)
113	Bopabodi ..	667·00	1,626(299)	P,M	D,FPC	T,W	PO	—(—5)	—(—5)
114	Sindipar ..	702·00	922(182)	P	—(—5)	W,Tk	—(—5)	—(—5)	—(—5)
115	Kodamendhi ..	417·00	789(142)	P	—(—5)	W,R	—(—5)	—(—5)	—(—5)
116	Ghatbori ..	927·00	1,177(213)	P,M	—(—5)	W,Tk	—(—5)	—(—5)	—(5—10)
117	Parsodi ..	231·00	1,008(187)	P	—(—5)	W,Tk	—(—5)	—(—5)	BS
118	Wadegaon ..	363·00	1,543(287)	P	—(—5)	W	—(—5)	—(—5)	BS
119	Kesalwada ..	345·00	298(66)	—(—5)	—(—5)	W,R	—(—5)	—(—5)	—(—5)
120	Pandharwani	605·00	615(123)	P	—(—5)	W,N	—(—5)	—(—5)	—(—5)
121	Rengepar ..	1,025.00	990(196)	P	—(—5)	W,Tk	—(5—10)	—(—5)	—(—5)
122	Dalli ..	1,491·00	783(146)	P	—(5—10)	W,L	—(5—10)	—(5—10)	—(5—10)
123	Usikheda ..	404·00	505(103)	P	—(—5)	W	—(—5)	—(10+)	—(5—10)
124	Kanharpaili ..	697·00	925(155)	P,M	—(—5)	W	—(—5)	—(5—10)	—(5—10)
125	Mohaghata ..	232·00	207(29)	—(—5)	—(—5)	W	—(—5)	—(5—10)	—(5—10)
126	Shenda ..	350·00	1,425(257)	P,M	D	W	PO	—(10+)	—(5—10)
127	Kohalipar ..	848·00	111(19)	—(—5)	—(—5)	W	—(—5)	—(10+)	—(5—10)
128	Zunzaritola ..	797·00	70(16)	—(—5)	—(5—10)	W	—(5—10)	—(5—10)	—(5—10)
129	Khamtalao ..	866·00	61(10)	—(—5)	—(10+)	W	—(10+)	—(10+)	—(—5)
130	*Alezari* ..	823·00	*Uninhabited*—						
131	Salegaon ..	552·00	349(61)	P	—(10+)	W	—(—5)	—(10+)	—(5—10)
132	Subraytola ..	331·00	77(10)	—(—5)	—(5—10)	L	—(5—10)	—(10+)	—(5—10)
133	Charbhata ..	229·00	622(121)	P	—(—5)	W,Tk	—(—5)	—(10+)	BS
134	Surtoli ..	316·00	457(97)	—(—5)	—(—5)	W	—(—5)	—(—5)	BS
135	Lohara ..	219·00	831(173)	P,M	—(—5)	W	PO	—(—5)	—(—5)
136	Mulla ..	481·00	1,546(286)	P(2)	—(—5)	W,Tk	—(—5)	—(10+)	BS
137	*Chhattartola* ..	75·00	*Uninhabited*—						
138	Wadegaon ..	814·00	722(123)	P,M	—(5—10)	W,Tk	—(—5)	—(5—10)	BS
139	Pindakepar ..	463.00	845(139)	P,M	—(5—10)	W,Tk,N	—(—5)	—(5—10)	—(—5)
140	Tekabedar ..	308·00	581(105)	P	—(5—10)	W	—(—5)	—(5—10)	—(—5)

3. SAKOLI TAHSIL

Approach to village	Nearest town and distance (in kms.)	Power supply	Staple food	LAND USE (Area under different types of land use in hectares) Forest	Irrigated (by source)	Un-irrigated	Culturable waste	Not available for cultivation	Remarks (including any place of religious, historical or archaeological interest)	Location Code No.
11	12	13	14	15	16	17	18	19	20	1
Uninhabited										105
KR	Bhandara (39)	—	Rice	102·00	W(1·00),Tk(90·00)	24·00	8·00	37·00	—	106
KR	Bhandara (39)	ED,EAg	Rice	15·00	W(10·00),Tk(280·00), O(10·00)	377·00	114·00	42·00	—	107
KR	Bhandara (39)	ED	Rice	48·00	W(1·00),Tk(47·00), O(1·00)	223·00	86·00	48·00	—	108
KR	Bhandara (89)	ED	Rice	103·00	W(2·00),Tk(172·00), O(36·00)	74·00	8·00	135·00	—	109
Uninhabited										110
KR	Bhandara (43)	ED	Rice	73·00	W(6·00),Tk(208·00), O(38·00)	139·00	31.00	168·00	—	111
KR	Gondiya (40)	ED	Rice, Wheat	—	Tk(152·00)	35·00	121·00	54·00	N(1),M(1),T(1)	112
PR	Gondiya (52)	ED,EAg	Rice, Wheat	20·00	W(6·00),WE(4·00), Tk(217·00),O(1·00)	70·00	286·00	63·00	N(9),M(2),C(4),T(1)	113
KR	Gondiya (54)	—	Rice, Wheat	—	W(2·00),Tk(94·00)	120.00	430·00	56·00	N(1)	114
KR	Gondiya (42)	ED,EAg	Rice, Wheat	—	W(14 00),Tk(81·00), O(9·00)	220·00	61·00	32·00	N(2)	115
KR	Gondiya (40)	—	Rice, Wheat	—	W(5·00),Tk(148·00), O(55·00)	442·00	181·00	96·00	N(2),M(1),T(1)	116
KR	Gondiya (32)	—	Rice, Wheat	—	W(1·00),Tk(92·00)	110·00	1.00	27·00	—	117
PR	Gondiya (39)	ED,EAg	Rice, Wheat	1·00	W(8·00),Tk(116·00), O(5·00)	167·00	40·00	26·00	—	118
KR	Gondiya (41)	ED,EAg	Rice, Wheat	—	W(11·00),Tk(33·00), O(10·00)	54·00	187·00	50·00	—	119
KR	Gondiya (44)	—	Rice, Wheat	—	Tk(87·00)	77·00	37·00	404·00	—	120
KR	Gondiya (42)	—	Rice, Wheat	—	Tk(132·00)	293·00	117·00	483·00	—	121
KR	Gondiya (43)	—	Rice, Wheat	—	Tk(85·00)	322·00	91·00	993·00	—	122
KR	Gondiya (42)	—	Rice, Wheat	—	Tk(47·00)	96·00	25·00	236·00	—	123
KR	Gondiya (50)	EAg	Rice, Wheat	—	W(2·00),WE(1·00), Tk(141·00)	163·00	349·00	41·00	—	124
KR	Gondiya (52)	—	Rice, Wheat	—	W(2·00),Tk(90·00), O(2·00)	29·00	93·00	16·00	—	125
KR	Gondiya (55)	ED,EAg	Rice, Wheat	—	W(2 00),WE(2 00), Tk(82·00)	64·00	158·00	42·00	—	126
KR	Gondiya (56)	EAg	Rice, Wheat	—	WE(3·00), Tk(4·00)	76·00	753·00	12.00	—	127
KR	Gondiya (63)	—	Rice, Wheat	706·00	Tk(11·00),O(1·00)	39·00	10·00	30·00	—	128
KR	Gondiya (60)	—	Rice, Wheat	820·00	Tk(6·00),O(1·00)	15·00	4·00	20·00	—	129
Uninhabited										130
KR	Gondiya (60)	—	Rice, Wheat	401·00	Tk(51 00),O(1·00)	43·00	47.00	9.00	—	131
KR	Gondiya (65)	—	Rice, Wheat	121·00	Tk(17·00)	89·00	62·00	42·00	—	132
KR	Gondiya (62)	—	Rice, Wheat	109·00	Tk(56·00)	38·00	6·00	20·00	—	133
PR	Gondiya (58)	ED,EO	Rice, Wheat	198·00	Tk(75·00)	20.00	18·00	5·00	—	134
PR	Gondiya (60)	ED,EO	Rice, Wheat	66·00	Tk(88·00)	25·00	14·00	26·00	—	135
PR	Gondiya (60)	EA	Rice, Wheat	131·00	Tk(191·00)	54·00	38·00	67·00	—	136
Uninhabited										137
PR	Gondiya (62)	ED	Rice, Wheat	553·00	Tk(122 00)	43·00	39·00	57·00	—	138
PR	Gondiya (62)	—	Rice, Wheat	250·00	Tk(88·00),O(1·00)	75·00	23·00	26·00	—	139
KR	Gondiya (63)	—	Rice, Wheat	131·00	Tk(26·00),O(1·00)	113·00	27·00	10·00	—	140

VILLAGE DIRECTORY

Location Code No.	Name of village	Total area of the village (in hectares)	Total population and No. of households	AMENITIES AVAILABLE [If a village does not have a particular amenity, the distance range in Km. of the nearest place where it can be availed of has been indicated in that column inside brackets.]					
				Educational	Medical	Drinking water (potable)	Post and telegraph	Market day	Communications
1	2	3	4	5	6	7	8	9	10
141	Jamanapur ..	144·00	142(25)	—(—5)	—(5—10)	W,Tk	—(—5)	—(5—10)	—(—5)
142	Amgaon ..	658·00	562(112)	P	—(5—10)	W,Tk	—(5—10)	—(5—10)	—(5—10)
143	Mundipar ..	1,183·00	159(29)	—(—5)	—(5—10)	W	—(5—10)	—(5—10)	—(5—10)
144	Koylari ..	1,072.00	1,054(203)	P	—(—5)	W	—(—5)	—(—5)	—(5—10)
145	Usarimendh alias Putali	576·00	745 (155)	P	—(—5)	W	—(—5)	—(10+)	—(—5)
146	Saledharni ..	410·00	258 (46)	—(—5)	—(5—10)	W,Tk	—(5—10)	—(10+)	—(—5)
147	Dongargaon ..	547·00	415 (92)	P,M	—(10+)	W,Tk	PO	—(10+)	BS
148	Bamhani ..	457·00	1,107 (210)	P,H	—(10+)	W,Tk,N	—(—5)	—(10+)	BS
149	Dewapaili ..	258·00	41 (9)	—(—5)	—(5—10)	W,Tk	—(—5)	—(5—10)	BS
150	Duggipar ..	954·00	146 (26)	P	—(—5)	W,Tk	—(—5)	—(—5)	BS
151	Kohamara ..	264·00	1,087 (221)	P,M	—(—5)	W,Tk	—(—5)	—(—5)	BS
152	Sadak Arjuni ..	342·00	3,185 (585)	P,H, PUC	MH,D, FPC,RP	T,W	PTO, Phone	Saturday	BS
153	Bamhani ..	114·00	442 (94)	P	—(—5)	W,R	PO	—(—5)	BS
154	Tidaka ..	204·00	1,535 (289)	P,M	—(—5)	W,R	—(—5)	—(—5)	—(—5)
155	Sawangi ..	315·00	812 (167)	P,M	—(—5)	W	PO	—(—5)	BS
156	Futala ..	154·00	548, (85)	P	—(—5)	W,Tk	—(—5)	—(—5)	—(—5)
157	Soundad ..	1,255·00	4,669 (910)	P,M,H	MH,D, RP(3)	W,Hp	PTO, Phone	Wednesday	BS, RS
158	Sundari ..	233·00	301 (58)	—(—5)	—(10+)	W,Tk	—(—5)	—(—5)	—(—5)
159	Chargaon ..	240·00	699 (144)	P	—(5—10)	W,Tk	—(—5)	—(—5)	—(—5)
160	Parsodi ..	1,009·00	2,761 (499)	P,M	—(10+)	W,Tk	PO	—(—5)	—(—5)
161	Umari ..	971·00	2,669 (490)	P,M	—(5—10)	W	PO	—(5—10)	—(5—10)
162	Lawari ..	670·00	2,659 (501)	P,H	—(5—10)	W,Tk,R	—(—5)	—(5—10)	—(5—10)
163	Gadkumbhali ..	354·00	509 (93)	P	—(—5)	W	—(—5)	—(—5)	—(—5)
164	Dharmapuri ..	395·00	949 (163)	P	—(—5)	W	—(—5)	—(—5)	BS
165	Kumbhali ..	376 00	2,341 (435)	P,H	—(—5)	W,Tk	PO	—(—5)	BS
166	*Mohagara (Raiyyatwari)*	82·00	*Uninhabited*—						
167	Mohagara ..	245·00	454 (104)	P	—(5—10)	W,Tk	—(5—10)	—(5—10)	—(5—10)
168	Jambhali .	542·00	1,408 (272)	P	—(—5)	W,Tk	—(—5)	—(—5)	—(—5)
169	Sarati ..	209·00	326 (60)	P	—(5—10)	W	—(5—10)	—(5—10)	—(5—10)
170	Bamhani ..	239·00	662 (134)	P	—(—5)	W,Tk	—(5—10)	—(5—10)	—(—5)
171	Khairi ..	260·00	574 (101)	P	—(—5)	W,Tk	—(—5)	—(5—10)	—(—5)
172	Samewada ..	357 00	707 (134)	P	—(5—10)	W,Tk	—(5—10)	—(10+)	—(5—10)
173	Pimpalgaon ..	671·00	2,962 (551)	P,M,H	MCW,D	W,Tk	PO	—(5—10)	—(5—10)
174	Manegaon ..	560 00	1,583 (330)	P,M	—(—5)	W	—(—5)	—(—5)	BS

3. SAKOLI TAHSIL

Approach to village	Nearest town and distance (in kms.)	Power supply	Staple food	LAND USE (Area under different types of land use in hectares) Forest	Irrigated (by source)	Un-irrigated	Culturable waste	Not available for cultivation	Remarks (including any place of religious, historical or archaeological interest)	Location Code No.
11	12	13	14	15	16	17	18	19	20	1
KR	Gondiya (62)	—	Rice, Wheat	69·00	Tk(6·00),O(1·00)	45·00	12·00	20·00	—	141
KR	Gondiya (65)	—	Rice, Wheat	480·00	Tk(25·00).O(2·00)	66·00	71·00	14·00	—	142
KR	Gondiya (66)	ED	Rice, wheat	1104·00	Tk(7·00),O(1·00)	57·00	4·00	10·00	—	143
KR	Gondiya (55)	ED,EAg	Rice, Wheat	—	W(3·00),WE(1·00), Tk(203 00)	73·00	538·00	254·00	T(1)	144
KR	Gondiya (60)	ED, EAg	Rice, Wheat	—	W(2·00),Tk(147·00), O(1·00)	28.00	344·00	54·00	—	145
KR	Gondiya (43)	—	Rice, Wheat	—	Tk(38·00)	77·00	31·00	264·00	—	146
PR	Gondiya (53)	ED	Rice, Wheat	261·00	Tk(10 00),O(1·00)	92·00	145·00	38·00	—	147
PR	Gondiya (51)	ED	Rice, Wheat	3·00	W(1·00),Tk(55·00), O(8·00)	235·00	102·00	53·00	—	148
PR	Gondiya (48)	ED, EAg	Rice, Wheat	222·00	W(1·00),Tk(4·00)	15·00	4·00	12·00	—	149
PR	Gondiya (45)	ED, EAg	Rice, Wheat	482·00	W(2·00),Tk(136·00), O(2·00)	104·00	180·00	48·00	PS(1)	150
PR	Gondiya (42)	EA	Rice, Wheat	4·00	W(2·00),Tk(23·00)	96·00	95·00	44·00	N(6)	151
PR	Gondiya (40)	EA	Rice, Wheat	—	W(3·00),Tk(40·00), O(9·00)	238·00	18 00	34·00	N(42)	152
PR	Gondiya (43)	ED, EAg	Rice, Wheat	—	W(1·00),Tk(17·00), O(2·00)	62·00	16·00	16·00	—	153
PR	Gondiya (42)	EA	Rice, Wheat	—	W(32·00),Tk(30·00), O(21·00)	86·00	14·00	21·00	N(1)	154
PR	Gondiya (44)	EA	Rice, Wheat	—	W(23·00),Tk(8 00), O(16·00)	175·00	48·00	45·00	N(1)	155
PR	Gondiya (45)	ED, EAg	Rice, Wheat	—	WE(1·00),Tk(37·00), O(2·00)	23·00	55·00	36·00	N(1),M(2)	156
PR	Gondiya (45)	EA	Rice, Wheat	81·00	WE(23 00),Tk(351·00), O(5·00)	240·00	283·00	272·00	N(113),M(4), T(1)	157
KR	Bhandara (50)	ED	Rice	—	W(1·00),Tk(50·00)	50·00	27·00	105·00	—	158
KR	Bhandara (48)	ED	Rice	—	W(1·00),Tk(42·00)	79·00	57·00	61·00	—	159
KR	Bhandara (49)	ED	Rice	—	W(13 00),Tk(257·00), O(25·00)	315 00	182·00	217·00	—	160
KR	Bhandara (45)	ED	Rice	—	W(30·00),Tk(306·00), O(23·00)	67·00	135·00	410·00	—	161
KR	Bhandara (43)	ED	Rice	48·00	W(20 00),Tk(305 00), O(36 00)	106·00	71·00	84 00	—	162
KR	Bhandara (41)	ED	Rice	—	W(2 00),Tk(101·00), O(16·00)	104·00	70·00	61·00	—	163
PR	Bhandara (40)	ED	Rice	46·00	Tk(186 00),O(46·00)	68·00	16·00	33·00	—	164
PR	Bhandara (41)	ED	Rice	27·00	Tk(96·00),O(8·00)	199·00	—	46·00	—	165
Uninhabited										166
KR	Bhandara (21)	ED	Rice	—	Tk(30·00)	41·00	113·00	61·00	—	167
PR	Bhandara (37)	ED	Rice	106·00	W(4 00),Tk(122·00), O(17.00)	144·00	57·00	92·00	—	168
KR	Bhandara (36)	ED	Rice	—	Tk(30·00)	41·00	113·00	25·00	—	169
KR	Bhandara (31)	ED	Rice	—	Tk(73·00)	89·00	51·00	26·00	—	170
KR	Bhandara (31)	ED, EAg	Rice, Wheat	39·00	WE(1·00),Tk(19·00)	135·00	10·00	56·00	—	171
KR	Bhandara (26)	ED, EAg	Rice, Wheat	76·00	WE(2·00),Tk(107·00)	110·00	23·00	39·00	—	172
PR	Bhandara (28)	ED, EAg	Rice, Wheat	37·00	WE(11·00),Tk(163 00)	323·00	18·00	119·00	—	173
PR	Bhandara (26)	ED	Rice	—	WE(1·00),Tk(240 00)	195·00	46·00	78·00	—	174

VILLAGE DIRECTORY

Location Code No.	Name of village	Total area of the village (in hectares)	Total Population and No. of households	AMENITIES AVAILABLE [If a village does not have a particular amenity, the distance range in Km. of the nearest place where it can be availed of has been indicated in that column inside brackets]					
				Educational	Medical	Drinking water (potable)	Post and telegraph	Market day	Communication
1	2	3	4	5	6	7	8	9	10
175	Lakhani	.. 867·00	8,680 (1,584)	P,M,H, PUC,C	D	W,Tk	PO	Tuesday	BS
176	Murmadi	.. 213·00	3,374 (672)	P,M,H	—(—5)	W,Tk	—(—5)	Tuesday	—(—5)
177	Kesalwada	.. 774 00	2,917 (561)	P,H	—(—5)	W	PO	Friday	—(—5)
178	Garada	.. 557·00	1,461 (261)	P,H	—(—5)	W,Tk	—(—5)	—(—5)	—(—5)
179	Channa	.. 514·00	1,470 (321)	P,H	—(—5)	W	PO	Friday	—(—5)
180	Seloti	.. 615·00	1,889 (386)	P	—(—5)	W	PO	—(—5)	—(—5)
181	Pohara	.. 736·00	4,654(917)	P,M,H	HC,D,FPC	W,Tk,N	PO	Thursday	BS
182	Rengepar	.. 564·00	1,568(283)	P	—(—5)	W	—(—5)	—(5—10)	—(—5)
183	Baradkinhi	.. 700·00	414(93)	P	—(5—10)	W,Tk	—(5—10)	—(10+)	—(5—10)
184	Mundipar	.. 471·00	744(153)	P	—(—5)	W,Tk	—(5—10)	—(5—10)	BS
185	Kitadi	.. 211·00	107(24)	—(—5)	—(5—10)	W,Tk	—(5—10)	—(5—10)	—(5—10)
186	Girola	.. 238·00	493(107)	P	—(5—10)	W	—(5—10)	—(5—10)	—(5—10)
187	Bonde	.. 303·00	774(141)	P	—(5—10)	W,Tk	—(—5)	—(5—10)	—(—5)
188	Sawarbandh	.. 423·00	1,273(245)	P	—(—5)	W,Tk	—(—5)	—(—5)	BS
189	Walad	.. 1,044·00	2,918(563)	P,M,H	—(5—10)	W,R	PO	—(5—10)	—(—5)
190	Sukali	.. 378·00	979(208)	P	—(—5)	W,Tk	—(—5)	—(5—10)	—(5—10)
191	Mahalgaon	.. 549 00	1,593(304)	P,M,H	—(—5)	W	—(—5)	—(5—10)	—(5—10)
192	Palasgaon	.. 1,140 00	2,352(414)	P,M,H	—(—5)	W	PO	—(—5)	—(—5)
193	Nilaj	.. 342·00	1,264(231)	P	—(—5)	W,Tk	—(—5)	—(—5)	—(—5)
194	Gondumri	.. 555·00	2,079(434)	P,M,H	D,RP	W,Hp.	PO,Phone	Tuesday	RS
195	Pipri	.. 269·00	204(45)	—(—5)	—(—5)	W,R	—(—5)	—(—5)	—(—5)
196	Raka	.. 647·00	1,622(329)	P,M	—(—5)	W,R	—(—5)	—(—5)	—(—5)
197	Palasgaon	.. 493·00	833(171)	P	—(—5)	W	—(—5)	—(—5)	—(—5)
198	Chikhali	.. 689·00	1,598(315)	P,H	—(5—10)	W	PO	—(5—10)	—(—5)
199	Maneri	.. 277·00	438(74)	P	—(—5)	W,Tk	—(—5)	—(—5)	—(—5)
200	Kosamghat	.. 122·00	173(31)	—(—5)	—(5—10)	W,Tk	—(—5)	—(5—10)	—(—5)
201	Mendhki	.. 279·00	217(41)	—(—5)	—(5—10)	W,Tk	—(—5)	—(5—10)	—(5—10)
202	Baki	.. 274·00	652(124)	P	—(5—10)	W,Tk	—(—5)	—(5—10)	—(—5)
203	Kosbi	.. 340·00	258(40)	P	—(—5)	W,Tk	—(—5)	—(—5)	—(—5)
204	Mogara	.. 891·00	362(69)	P	—(5—10)	W,Tk	—(5—10)	—(5—10)	—(—5)
205	Rajguda	.. 1,137·00	564(116)	P	—(5—10)	W,Tk	—(5—10)	—(5—10)	—(—5)
206	Khadki	.. 1,694·00	568(101)	P	—(10+)	W,Tk	—(—5)	—(10+)	—(—5)

3. SAKOLI TAHSIL

Approach to village	Nearest town and distance (in Kms.)	Power supply	Staple food	LAND USE (Area under different types of land use in hectares) Forest	Irrigated (by source)	Un-Irrigated	Culturable waste	Not available for cultivation	Remarks (including any place of religious, historical or archaeological interest)	Location Code No.
11	12	13	14	15	16	17	18	19	20	1
PR	Bhandara (24)	ED	Rice, Wheat	—	WE(20·00),Tk(210 00), O(28·00)	397·00	84·00	128·00	—	175
PR	Bhandara (21)	ED	Rice, Wheat	—	WE(3·00),Tk(6·00), O(34.00)	117·00	8·00	45·00	—	176
PR	Bhandara (57)	ED	Rice, Wheat	—	WE(3·00),Tk(127·00), O(5·00)	378·00	248·00	13·00	—	177
KR	Bhandara (18)	ED	Rice, Wheat	2·00	WE(2·00),Tk(88·00), O(3·00)	230·00	221·00	11·00	—	178
KR	Bhandara (17)	ED	Rice, Wheat	—	WE(2·00),Tk(86·00), O(5 00)	271·00	150·00	—	—	179
KR	Bhandara (18)	EO	Rice	5 00	WE(1 00),Tk(211·00)	235·00	46·00	117·00	—	180
PR	Bhandara (20)	EO	Rice	—	WE(60·00),Tk(50·00), O(31·00)	429·00	—	166·00	—	181
KR	Bhandara (19)	EO	Rice	68·00	Tk(241·00)	152·00	29·00	74·00	—	182
KR	Bhandara (23)	EO	Rice	86·00	WE(2·00),Tk(81·00), O(1·00)	33·00	410·00	87·00	—	183
PR	Bhandara (31)	ED	Rice	—	Tk(75·00)	153·00	193·00	50·00	—	184
KR	Bhandara (22)	ED	Rice	—	Tk(13·00)	33·00	137·00	28·00	—	185
KR	Bhandara (22)	ED	Rice	—	Tk(52·00),O(1·00)	96·00	57·00	32·00	—	186
KR	Bhandara (45)	ED	Rice	57·00	Tk(95·00),O(14·00)	61·00	52.00	24·00	—	187
PR	Bhandara (44)	ED	Rice	69·00	Tk(155·00)	157·00	36·00	6·00	—	188
KR	Bhandara (45)	ED	Rice	211·00	W(27·00),Tk(219·00), O(22·00)	456·00	30·00	79·00	—	189
KR	Bhandara (50)	ED	Rice	—	—	231·00	—	147·00	—	190
KR	Bhandara (51)	ED	Rice	—	—	357·00	—	192·00	—	191
KR	Bhandara (53)	ED	Rice	62·00	O(298·00)	453·00	—	327·00	—	192
KR	Bhandara (51)	ED,EAg	Rice, Wheat	—	GC(50·00),Tk(100·00), O(5·00)	69·00	72 00	46·00	—	193
PR	Gondiya (58)	ED,EO	Rice, Wheat	—	WE(1·00),Tk(42·00), O(1·00)	143·00	150·00	218·00	N(22),M(1)	194
KR	Gondiya (51)	—	Rice, Wheat	—	W(2·00),O(11·00)	189·00	16·00	51·00	—	195
KR	Gondiya (47)	ED,EAg	Rice, Wheat	—	W(3·00),WE(1·00), Tk(120·00),O(2·00)	250·00	184·00	87·00	—	196
KR	Gondiya (45)	ED,EAg	Rice, Wheat	—	WE(7·00),Tk(195·00), O(6·00)	139·00	45·00	101·00	M(2)	197
KR	Gondiya (45)	—	Rice, Wheat	—	W(3·00),Tk(189·00), O(10·00)	363·00	74·00	50·00	M(1)	198
KR	Gondiya (48)	EAg	Rice, Wheat	—	WE(1·00),Tk(72·00), O(11·00)	48·00	125·00	20·00	—	199
KR	Gondiya (45)	—	Rice, Wheat	—	Tk(29·00),O(8·00)	45·00	29·00	11·00	—	200
KR	Gondiya (46)	—	Rice, Wheat	—	Tk(27·00),O(1·00)	30·00	189·00	32·00	—	201
KR	Gondiya (45)	—	Rice, Wheat	—	W(1·00),Tk(87·00), O(2·00)	36·00	75·00	73·00	N(1)	202
KR	Gondiya (43)	—	Rice, Wheat	7·00	W(1·00),Tk(79·00), O(3·00)	69·00	151·00	30·00	N(1)	203
KR	Gondiya (53)	—	Rice, Wheat	586.00	W(1·00),Tk(19.00), O(1·00)	96·00	112·00	76·00	—	204
KR	Gondiya (54)	ED,EAg	Rice, Wheat	674·00	WE(2·00),Tk(58·00), O(3·00)	118·00	191·00	91·00	—	205
KR	Gondiya (50)	—	Rice, Wheat	421·00	W(1·00),Tk(94·00), O(1·00)	93·00	292·00	792·00	—	206

VILLAGE DIRECTORY

Location Code No.	Name of village	Total area of the village (in hectares)	Total population and No. of households	AMENITIES AVAILABLE [If a village does not have a particular amenity, the distance range in Km. of the nearest place where it can be availed of has been indicated in that column inside bracket].					
				Educational	Medical	Drinking water (potable)	Post and telegraph	Market day	Communications
1	2	3	4	5	6	7	8	9	10
207	Khurshipar	.. 879·00	302(59)	P	—(10+)	W,N	—(—5)	—(10+)	BS
208	Sahakepur	.. 787·00	172(31)	—(—5)	—(10+)	W	—(10+)	—(10+)	BS
209	Maramjob	.. 949·00	731(146)	P	—(5—10)	W	—(5—10)	—(5—10)	BS
210	Murdoli	.. 374·00	531(96)	P(2)	—(—5)	W	PO	—(—5)	BS
211	Dhobisarad	.. 363·00	475(97)	—(—5)	—(—5)	W,Tk	—(—5)	—(—5)	—(—5)
212	Gotabodi	.. 726 00	643(109)	P	—(5—10)	W,Tk	—(—5)	—(5—10)	—(—5)
213	Borgaon	.. 574·00	489(97)	P	—(5—10)	W,N	PO	—(5—10)	BS
214	Dawaki	.. 468·00	1,113(221)	P,M	—(—5)	W,Tk	PO	—(—5)	—(—5)
215	Silapur	.. 737·00	815(137)	P	—(—5)	W,Tk	—(—5)	—(—5)	—(—5)
216	Makardhokada	.. 791·00	460(83)	P	—(5—10)	W,Tk	—(5—10)	—(5—10)	—(5—10)
217	Padampur	.. 180·00	139 (23)	—(—5)	—(5—10)	W, Tk	—(5—10)	—(5—10)	—(5—10)
218	Sirpur	.. 492·00	680 (135)	P	—(5—10)	W,Tk,R	PO	—(5—10)	BS
219	Murpar	.. 1,382 00	610 (113)	P(2),M	—(5—10)	W, Tk	—(5—10)	—(5—10)	—(5—10)
220	Bharhegaon	.. 755·00	844 (151)	P	—(—5)	W, Tk	—(—5)	—(—5)	—(—5)
221	Bhaji	.. 767·00	574 (113)	P	—(—5)	W, Tk	—(—5)	—(—5)	BS
222	Dewari	.. 1,402·00	5,516 (1,126)	P,M(2), H,PUC	MCW, MH,D, FPC,RP(3)	T, W	PTO	Tuesday	BS
223	Bilargondi	.. 226·00	135 (27)	—(—5)	—(—5)	W	—(—5)	—(—5)	—(—5)
224	Malharbodi	.. 400·00	19 (2)	—(—5)	—(—5)	W	—(—5)	—(—5)	—(—5)
225	Chichewada	.. 451·00	885 (152)	P(2),M	—(5—10)	W, TW	—(5—10)	—(5—10)	—(5—10)
226	Masulkasa	.. 2,570.00	396 (82)	P	—(5—10)	W, Tk	—(5—10)	—(5—10)	BS
227	*Nishani*	.. 2,100.00	*Uninhabited*—						
228	Zankar Gondi	.. 744·00	34 (9)	—(—5)	—(10+)	W, N	—(5—10)	—(10+)	—(5—10)
229	Kawalewada	.. 2,637·00	389 (81)	P, M	—(5—10)	W, R	—(5—10)	—(5—10)	—(5—10)
230	Kaneri	.. 746·00	879 (174)	P	—(—5)	W, Tk	—(—5)	—(—5)	—(—5)
231	Kokana	.. 934·00	1,217 (220)	P	—(—5)	W, Tk	—(—5)	—(—5)	—(—5)
232	Khoba	.. 512.00	888 (169)	P	—(—5)	W, Tk	PO	—(—5)	—(—5)
233	Wangi	.. 460.00	1,461 (273)	P, M	—(—5)	W, Tk	PO	—(—5)	—(—5)
234	Chingi	.. 378·00	571 (104)	P	—(—5)	W, Tk	—(—5)	—(—5)	—(—5)
235	Parsodi (Raiyyatwari)	.. 358.00	691 (127)	P	—(5—10)	W, L	—(5—10)	—(5—10)	—(5—10)
236	Pandharwani (Raiyyatwari)	.. 279·00	327 (65)	P	—(5—10)	W, Tk	—(5—10)	—(5—10)	—(5—10)
237	Kokana Gosai	.. 116 00	133 (24)	—(5—10)	—(5—10)	W, L	—(5—10)	—(5—10)	—(5—10)
238	Salai Bk.	.. 263.00	479 (110)	P	—(5—10)	W, Tk, L	—(—5)	—(—5)	—(—5)
239	Bolade	.. 500.00	692 (130)	P, H	—(—5)	W, Tk	—(5—10)	—(5—10)	—(5—10)
240	Papada Bk.	.. 395.00	554 (98)	P	—(—5)	W, Tk	—(—5)	—(—5)	—(—5)
241	Kesalwada	.. 529.00	334 (67)	—(—5)	—(—5)	W	—(—5)	—(—5)	—(—5)
242	*Salai Kh*	.. 211·00	*Uninhabited*—						
243	Papada Kh	.. 136·00	218 (42)	—(—5)	—(5—10)	W, Tk	—(—5)	—(5—10)	—(5—10)

3. SAKOLI TAHSIL

Approach to village	Nearest town and distance (in kms.)	Power supply	Staple food	LAND USE (Area under different types of land use in hectares)					Remarks (including any place of religious, historical or archaeological interest)	Location Code No.
				Forest	Irrigated (by source)	Un-irrigated	Culturable Waste	Not available for cultivation		
11	12	13	14	15	16	17	18	19	20	1
PR	Gondiya (55)	ED	Rice, Wheat	546.00	Tk(28·00),O(1·00)	75·00	189·00	40.00	M(1)	207
PR	Gondiya (52)	—	Rice, Wheat	446·00	Tk(2·00)	239·00	87·00	13·00	—	208
PR	Gondiya (66)	ED	Rice, Wheat	420·00	Tk(29·00)	121·00	149·00	230·00	N(3)	209
PR	Gondiya (62)	ED	Rice, Wheat	75·00	W(1·00),Tk(33·00), O(1·00)	56·00	2·00	206·00	—	210
PR	Gondiya (64)	ED	Rice, Wheat	206·00	Tk(26·00),O(1·00)	59·00	2·00	69·00	—	211
KR	Gondiya (62)	ED	Rice, Wheat	550·00	Tk(40·00),O(2·00)	92·00	21·00	21·00	—	212
PR	Gondiya (60)	ED	Rice, Wheat	420·00	Tk(24·00),O(1·00)	75·00	25·00	29·00	—	213
KR	Gondiya (63)	ED	Rice	27·00	W(2·00),Tk(50·00)	169·00	142 00	78·00	—	214
KR	Gondiya (67)	ED	Rice	25·00	W(2·00),Tk(90·00), O(1·00)	141·00	115·00	363·00	—	215
PR	Gondiya (69)	—	Rice	14·00	Tk(25·00),O(1·00)	110·00	309·00	332·00	—	216
KR	Gondiya (69)	—	Rice	—	Tk(5·00)	36·00	108·00	31·00	—	217
PR	Gondiya (73)	ED,EO	Rice	5·00	Tk(20 00)	132·00	138·00	197·00	—	218
KR	Gondiya (71)	ED	Rice	114·00	Tk(26·00)	154·00	484·00	604 00	—	219
PR	Gondiya (70)	ED	Rice	350·00	W(1·00), Tk(48·00), O(1.00)	193·00	14·00	148·00	—	220
PR	Gondiya (63)	—	Rice	8 00	W(1 00), Tk(12·00)	135·00	172·00	439·00	—	221
PR	Gondiya (65)	EA	Rice, Wheat	442·00	W(2·00), Tk(98·00), R(1·00), O(1·00)	161.00	4·00	693·00	N(325),M(22), C(4), T(4)	222
KR	Gondiya (63)	—	Rice, Wheat	115·00	GC(50 00), W(1·00) Tk(12·00) O(1·00)	5.00	1.00	41·00	—	223
KR	Gondiya (63)	—	Rice, Wheat	302·00	Tk(4·00), O(3·00)	26.00	9.00	56·00	—	224
KR	Gondiya (66)	ED	Rice, Wheat	132 00	WE(1·00), Tk(32·00), O(1·00)	206.00	48 00	31·00	N(3)	225
PR	Gondiya (66)	ED	Rice, Wheat	2,355·00	Tk(20·00)	104·00	75.00	16·00	—	226
Uninhabited										227
KR	Gondiya (58)	—	Rice, Wheat	700 00	Tk(3·00)	7·00	30·00	4·00	—	228
KR	Gondiya (55)	—	Rice, Wheat	2,264·00	Tk(41·00), O(24·00)	82 00	212·00	14·00	—	229
KR	Gondiya (50)	EA	Rice, Wheat	256 00	WE(3·00), Tk(127·00) O(21·00)	85·00	214·00	40·00	N(2)	230
KR	Gondiya (52)	ED,EAg	Rice, Wheat	42·00	W(1·00), Tk(238 00), O(5·00)	246·00	301·00	101·00	N(7)	231
KR	Gondiya (55)	—	Rice, Wheat	114·00	Tk(119·00), O(2·00)	100·00	127·00	50·00	—	232
KR	Gondiya (61)	ED,EO	Rice, Wheat	—	WE(1·00), Tk(157·00) O(2·00)	48·00	170·00	82·00	N(2)	233
KR	Bhandara (61)	EO	Rice, Wheat	157·00	—	101·00	113·00	7·00	—	234
KR	Bhandara (69)	ED	Rice, Wheat	98·00	—	109·00	77·00	74·00	—	235
KR	Bhandara (66)	ED	Rice, Wheat	43·00	—	156·00	32·00	48·00	—	236
KR	Bhandara (65)	ED	Rice, Wheat	38·00	—	4·00	32·00	42·00	—	237
KR	Bhandara (63)	ED	Rice, Wheat	146 00	—	5·00	101 00	11·00	—	238
KR	Gondiya (60)	ED,EO	Rice, Wheat	180·00	W(1·00), Tk(92·00)	49·00	135·00	43.00	—	239
KR	Bhandara (57)	ED	Rice	—	O(33·00)	150·00	32·00	180·00	—	240
KR	Bhandara (56)	ED	Rice	212·00	W(1·00), Tk(152·00)	65·00	26·00	73·00	—	241
Uninhabited										242
KR	Bhandara (56)	—	Rice	—	—	54·00	3·00	79·00	—	243

VILLAGE DIRECTORY

Location Code No.	Name of village	Total area of the village (in hectares)	Total population and No. of households	AMENITIES AVAILABLE [If a village does not have a particular amenity, the distance range in Km. of the nearest place where it can be availed of has been indicated in that column inside brackets]					
				Educational	Medical	Drinking water (potable)	Post and telegraph	Market day	Communication
1	2	3	4	5	6	7	8	9	10
244	Zadgaon ..	1,020.00	483 (83)	P	—(—5)	W, Tk	—(—5)	—(—5)	—(—5)
245	Sivanibandh ..	338·00	1,109 (214)	P, M	—(—5)	W, Tk	—(—5)	—(—5)	BS
246	Sakra ..	313·00	798 (145)	P	—(5—10)	W, C	—(—5)	—(5—10)	—(—5)
247	Watetekar ..	163·00	115 (23)	—(—5)	—(5 -10)	T, W, R	—(—5)	—(5—10)	—(5—10)
248	Khandala ..	477·00	1,673 (338)	P,M,H	—(5—10)	W	PO	—(5—10)	—(—5)
249	*Pardi* ..	360·00	*Uninhabited*—						
250	Miregaon ..	485·00	1,346 (272)	P, M	D	W, Tk	—(5—10)	—(5—10	—(10+)
251	Rampuri ..	517 00	646 (152)	P, M	—(—5)	W	PO	—(—5)	—(10+)
252	Mogara ..	440·00	884 (177)	P	—(5—10)	W	—(—5)	—(5—10)	—(5—10)
253	Shivani ..	437.00	1,205 (225)	P, H	— (—5)	W	— (—5)	Monday	—(—5)
254	Kaneri ..	840.00	2,027 (422)	P, H	D	W	PO	Sunday	BS
255	Pendhari ..	756.00	1,574 (325)	P, M	— (—5)	W	— (—5)	— (—5)	BS
256	Dhanala ..	322.00	1,175 (252)	P	— (—5)	W	— (—5)	— (—5)	—(—5)
257	*Purkabodi* ..	83.00	*Uninhabited*						
258	Malkazari ..	316.00	95 (21)	— (— 5)	— (—5)	W, Tk	— (—5)	—(—5)	—(—5)
259	Khurshipar ..	172.00	217 (49)	P	— (5—10)	W, Tk	— (—5)	—(5—10)	— (—5)
260	*Alesur* ..	79.00	*Uninhabited*						
261	Kesalwada ..	281.00	484 (97)	P	— (—5)	W	PO	—(5—10)	—(—5)
262	Dongargaon ..	488.00	555 (101)	P	— (—5)	W, Tk	— (—5)	—(5—10)	—(—5)
263	Isapur ..	251.00	799 (143)	P	— (—5)	W	— (—5)	—(—5)	—(—5)
264	Gondegaon ..	239.00	842 (168)	P	— (—5)	W	— (—5)	Tuesday	BS
265	Nanhori ..	283.00	429 (83)	P, H	— (—5)	W	— (—5)	— (—5)	—(10+)
266	Dighori ..	263.00	1,186 (239)	P, H	— (—5)	W, Tk	— (—5)	— (—5)	—(10+)
267	Murmadi ..	331.00	1,775 (342)	P, H	D	W, N	PO	Tuesday	—(10+)
268	Dongargaon ..	457.00	627 (115)	P	— (—5)	W Tk	— (—5)	— (—5)	—(5—10)
269	Sonmala ..	365.00	687 (127)	P	— (—5)	W Tk	— (5—10)	—(5—10)	—(5—10)
270	Sasara ..	649.00	2,848 (538)	P, M	— (5—10)	W, R	— (5—10)	—(5—10)	—(5—10)
271	Nyaharwani ..	231.00	145 (26)	— (—5)	— (5—10)	W, C	— (—5)	—(5—10)	—(5—10)
272	Katangdhara ..	269·00	663 (110)	P	— (5—10)	W, Tk	— (—5)	—(5—10)	—(5—10)
273	Sangaon ..	178.00	366 (72)	P	— (—5)	W	— (—5)	— (5—)	— (—5)
274	Sangadi ..	624.00	4,991 (1,016)	P,M,H	MCW,D	W	PO	Friday	BS
275	Gudhari ..	662.00	691 (144)	P	— (—5)	W	— (—5)	— (—5)	— (—5)
276	Siregaon ..	604.00	860 (176)	P	— (—5)	W, Tk	— (—5)	— (—5)	BS
277	Bhivkhidki ..	593.00	1,218 (255)	P,M	— (—5)	W, Tk	PO	— (—5)	— (—5)
278	Channa ..	446.00	532 (92)	P,H	— (—5)	W, Tk	— (5—10)	—(5—10)	—(5—10)

3. SAKOLI TAHSIL

Approach to village	Nearest town and distance (in kms.)	Power supply	Staple food	LAND USE (Area under different types of land use in hectares) Forest	Irrigated (by source)	Un-irrigated	Cultura-ble waste	Not available for cultivation	Remarks (including any place of religious, historical or archaeological interest)	Loca-tion Code No.
11	12	13	14	15	16	17	18	19	20	1
KR	Bhandara (53)	ED	Rice	1·00	W(1 00), Tk(91·00)	927·00	—	—	—	244
KR	Bhandara (51)	ED	Rice	44·00	Tk(151·00)	46·00	4·00	93·00	—	245
KR	Bhandara (51)	ED	Rice	2.00	W(1·00), Tk(235 00), O(2 00)	70·00	3·00	—	—	246
KR	Bhandara (51)	ED	Rice	10·00	Tk(46·00), O(4 00)	—	72·00	31·00	—	247
KR	Bhandara (45)	ED	Rice	84·00	Tk(192 00), O(16.00)	41·00	37·00	107·00	—	248
Uninhabited										249
KR	Bhandara (28)	ED	Rice	—	WE(1.00), Tk(157·00), O(19·00)	99·00	137 00	72·00	—	250
KR	Bhandara (31)	ED	Rice	32·00	WE(2 00), Tk(93·00), O(1·00)	158·00	173·00	58·00	—	251
KR	Bhandara (25)	ED	Rice	—	W(3 00), Tk(127.00)	96·00	40·00	174·00	—	252
KR	Bhandara (24)	ED	Rice	—	Tk (136.00), O (2.00)	105.00	144.00	50.00	—	253
PR	Bhandara (27)	ED	Rice	153.00	Tk (172.00), O (1 00)	468.00	28.00	18.00	—	254
PR	Bhandara (25)	ED	Rice	140.00	Tk (195.00)	354.00	56.00	11.00	—	255
KR	Bhandara (18)	ED	Rice	—	WE (3.00), Tk (81.00), R (2.00), O (2.00)	144.00	90.00	—	—	256
Uninhabited										257
KR	Bhandara (44)	ED	Rice	—	Tk (56.00), O (2.00)	56.00	202.00	—	—	258
KR	Bhandara (23)	ED	Rice	42.00	Tk (46.00)	71.00	11.00	2.00	—	259
Uninhabited										260
KR	Bhandara (31)	—	Rice	72.00	Tk (48.00)	148.00	8.00	5.00	—	261
KR	Bhandara (33)	ED	Rice	181.00	WE(2.00), Tk(111.00), O (1.00)	173.00	15.00	5 00	—	262
PR	Bhandaaa (37)	ED	Rice	—	GC (104.00), W(1.00), WE(2.00), Tk (21.00)	77.00	1.00	45.00	—	263
PR	Bhandara (36)	ED	Rice	—	GC (40.00), W(1.00), WE (1.00), Tk (16.00)	161.00	2.00	18.00	—	264
KR	Bhandara (26)	ED	Rice	41.00	WE (1.00), Tk (67.00)	73.00	67.00	34.00	—	265
KR	Bhandara (27)	ED	Rice	—	W (3.00), Tk (104.00), O (1.00)	67.00	50.00	38.00	—	266
KR	Bhandara (30)	ED	Rice	—	W (3.00), Tk (133.00), O (1.00)	129.00	23.00	42.00	—	267
KR	Bhandara (29)	ED	Rice	46.00	W (2.00), Tk (131.00), O (4.00)	107.00	121.00	46.00	—	268
KR	Bhandara (30)	—	Rice	10.00	WE(2.00), Tk (44 00)	74.00	183.00	52.00	—	269
KR	Bhandara (56)	ED	Rice	—	W(130.00), Tk(171,00), O (32.00)	276.00	40 00	—	—	270
KR	Bhandara (53)	ED	Rice	1.00	W (1.00), Tk (91.00)	112.00	—	26 00	—	271
KR	Bhandara (55)	ED	Rice	—	Tk (265.00)	—	4.00	—	—	272
PR	Bhandara (57)	ED	Rice	—	Tk (70 00), O (6.00)	58.00	20.00	24.00	—	273
PR	Bhandara (56)	ED	Rice	—	W (2,00), Tk (210.00), O (10.00)	212.00	133.00	57.00	—	274
KR	Bhandara (57)	ED	Rice	—	W (1.00), Tk (167.00), O (1.00)	132.00	191.00	170.00	—	275
PR	Bhandara (59)	ED	Rice	—	W (4.00), Tk (229.00) O (2.00)	126.00	27.00	216.00	—	276
KR	Bhandara (63)	—	Rice, Wheat	333.00	Tk (188.00)	28.00	29.00	15.00	—	277
KR	Bhandara (65)	ED	Rice, Wheat	202.00	Tk (171 00)	70.00	—	3.00	—	278

VILLAGE DIRECTORY

Location Code No.	Name of village	Total area of the village (in hectares)	Total population and No. of households	AMENITIES AVAILABLE [If a village does not have a particular amenity, the distance range in Km. of the nearest place where it can be availed of has been indicated in that column inside brackets]					
				Educational	Medical	Drinking water (potable)	Post and telegraph	Market Day	Communications
1	2	3	4	5	6	7	8	9	10
279	Pandharwani(Mal) . .	167.00	229 (50)	P	— (—5)	W, Tk	—(—5)	— (—5)	— (—5)
280	Kholi ..	156.00	130 (23)	—(—5)	— (—5)	W, Tk	—(—5)	— (—5)	— (—5)
281	Navegaonbandh ..	2,877.00	5,902 (1,200)	P,M,H	MCW MH, PHS.D,FPC, RP (5)	W, Tk	PTO	Thursday	BS, RS
282	Rampuri ..	274.00	589 (110)	P	— (5—10)	W, Tk	PO	— (10+)	—(10+)
283	Yelodi ..	342.00	424 (87)	P	— (—5)	W	—(—5)	— (10+)	—(10+)
284	Jambhali ..	648.00	434 (74)	P	— (—5)	W, Tk	—(—5)	— (10+)	—(10+)
285	Chutia ..	1,267.00	128 (24)	—(—5)	— (5—10)	W	—(10+)	— (10+)	—(10+)
286	Malkazari ..	1,566.00	12 (3)	—(5—10)	— (10+)	W	—(10+)	—(10+)	—(10+)
287	Tumadi Mendha ..	1,158.00	86 (9)	—(10+)	— (10+)	W	—(10+)	— (10+)	—(10+)
288	Palasgaon ..	2,527.00	269 (46)	P	—(5—10)	W,Tk,N	PO	—(10+)	—(10+)
289	Mhaisuli ..	5,167.00	426 (83)	—(5—10)	—(5—10)	W	—(10+)	—(10+)	—(10+)
290	Serpar ..	1,560.00	800 (148)	P	—(5—10)	W,Tk	—(5—10)	—(5—10)	—(—5)
291	*Murpar* ..	814.00	*Uninhabited*						
292	Lendijob ..	573.00	293 (55)	—(—5)	—(5—10)	W,Tk	—(—5)	—(5—10)	—(—5)
293	Kanhalgaon ..	445.00	739 (135)	P	—(5—10)	W	—(5—10)	—(5—10)	—(5—10)
294	Pandharwani ..	456.00	211 (36)	—(—5)	—(5—10)	W	—(5—10)	—(5—10)	—(5—10)
295	Sedepar ..	598.00	474 (92)	P	—(—5)	W,Tk,L	—(—5)	—(—5)	—(—5)
296	Salai ..	580.00	326 (67)	P	—(5—10)	W,N	—(5—10)	—(5—10)	BS
297	Rajamdongari ..	402.00	111 (18)	—(—5)	—(5—10)	W,Tk,L	—(—5)	—(5—10)	—(—5)
298	Toyagondi ..	679.00	222 (44)	P	—(5—10)	W,Tk,L	—(5—10)	—(5—10)	—(5—10)
299	Nakati ..	614.00	507 (82)	P	—(5—10)	W,Tk	—(—5)	—(5—10)	—(—5)
300	Haldi ..	969.00	137 (25)	—(—5)	—(10+)	W	—(—5)	—(10+)	—(5—10)
301	Futana ..	338.00	1,012 (190)	P,M	—(10+)	W,L	PO	—(10+)	—(—5)
302	Padampur ..	425.00	342 (62)	—(—5)	—(10+)	W,Tk	—(5—10)	—(10+)	—(—5)
303	Sindibiri ..	407.00	565 (100)	P	—(5—10)	W,Tk	—(—5)	—(10+)	BS
304	Borgaon ..	649.00	922 (147)	P,M	—(5—10)	W,L	—(—5)	Thursday	BS
305	Kalchuwa ..	122 00	83 (18)	—(—5)	—(5—10)	W,Tk L	—(—5)	—(5—10)	BS
306	Charbhata ..	273.00	179 (35)	P	—(5—10)	W,L	—(—5)	—(5—10)	—(—5)
307	Masurbhavada ..	466.00	160 (30)	—(—5)	—(10+)	W	—(5—10)	—(10+)	—(—5)
308	Jethabhavada ..	1,665.00	437 (85)	P	—(5—10)	W,Tk,L	—(5—10)	—(5—10)	—(5—10)
309	Parsodi ..	870.00	780 (150)	P	—(5—10)	W,L,N	—(5—10)	—(5—10)	BS
310	Kawalewada ..	204.00	393 (72)	P	—(—5)	W,Tk	—(—5)	—(—5)	BS
311	Pindakepar ..	1,268.00	919 (179)	—(—5)	—(5—10)	W,Tk	—(—5)	Wednesday	BS
312	Kesabi Kh. ..	271.00	71 (16)	—(—5)	—(—5)	W	—(—5)	—(—5)	—(—5)
313	Kotijambhora ..	858.00	744 (132)	P	—(—5)	W,Tk	—(—5)	—(—5)	—(—5)
314	Ghonadi ..	1,738.00	855 (149)	P	D	W,R,N	—(10+)	—(10+)	—(10+)
315	Bonde ..	519.00	414 (95)	P	—(—5)	W,Tk,L	—(—5)	—(10+)	—(10+)
316	Sarregaon ..	510.00	73 (17)	P	—(—5)	W,R	—(—5)	—(—5)	—(10+)
317	Zanshinagar (Tambbora)	1,195.00	1,271 (232)	P	—(10+)	W,Tk	—(10+)	Monday	—(10+)
318	Tidaka ..	1,055.00	273 (51)	—(5—10)	—(5—10)	W	—(5—10)	—(10+)	—(10+)

3. SAKOLI TAHSIL

Approach to village	Nearest town and distance (in Kms.)	Power supply	Staple food	LAND USE (Area under different types of land use in hectares) Forest	Irrigated (by source)	Unirrigated	Cultura-ble waste	Not available for cultiva-tion	Remarks (including any place of religious, historical or archaeologi-cal interest)	Loca-tion Code No.
11	12	13	14	15	16	17	18	19	20	1
KR	Bhandara (67)	—	Rice, Wheat	95.00	Tk (44.00)	3.00	13.00	12.00	—	279
KR	Bhandara (70)	—	Rice, Wheat	56.00	Tk (62.00)	3.00	30.00	5.00	—	280
PR	Gondiya (67)	EA	Rice, Wheat	474.00	W(1.00),Tk(436.00), O (4.00)	1,463.00	237.00	262.00	N (5) M (18) C (6) T (3)	281
KR	Gondiya (77)	ED	Rice	—	Tk (16.00)	103.00	155.00	—	—	282
KR	Gondiya (75)	ED	Rice	—	Tk (4.00)	139.00	197.00	2.00	—	283
KR	Gondiya (76)	ED	Rice	364.00	Tk(3.00)	101.00	180.00	—	T (1)	284
KR	Gondiya (104)	—	Rice	1,057.00	W(1.00),Tk(45.00), R(3.00)	117.00	29.00	15.00	—	285
KR	Gondiya (115)	—	Rice	930.00	—	6.00	19.00	611.00	—	286
KR	Bhandara (88)	—	Rice	801.00	—	—	323.00	34.00	—	287
KR	Gondiya (104)	—	Rice	2 158.00	W (1.00),Tk(45.00), R (3.00)	117.00	89.00	114.00	—	288
KR	Gondiya (97)	—	Rice	4,920·00	W(2·00),R(1·00)	158.00	65.00	21.00	—	289
KR	Gondiya (66)	ED	Rice, Wheat	500·00	W(2·00),Tk(28·00)	344.00	40.00	646.00	N (1)	290
Uninhabited										291
KR	Gondiya (54)	—	Rice, Wheat	461·00	W(2·00),Tk(10·00)	97.00	3.00	—	—	292
KR	Gondiya (66)	ED	Rice, Wheat	97·00	Tk(29·00),O(1·00)	242.00	34 00	42.00	N(2),M(1)	293
PR	Gondiya (66)	ED	Rice, Wheat	287·00	Tk(10·00)	54.00	85.00	20.00	—	294
KR	Gondiya (71)	—	Rice, Wheat	264·00	GC(95·00),Tk(8 00)	29.00	101.00	101.00	N(2)	295
PR	Gondiya (71)	—	Rice, Wheat	393·00	Tk(2·00),O(20·00)	106.00	50.00	9.00	—	296
KR	Gondiya (74)	ED	Rice, Wheat	310·00	W(2·00),Tk(15 00)	68.00	7.00	—	—	297
KR	Gondiya (71)	—	Rice, Wheat	568·00	Tk(11·00),O(2·00)	69.00	8.00	21·00	—	298
KR	Gondiya (75)	—	Rice, Wheat	437·00	Tk(35·00),O(1·00)	13.00	3.00	125.00	N(3)	299
KR	Gondiya (78)	—	Rice, Wheat	786·00	O(1·00)	111.00	16 00	55.00	—	300
KR	Gondiya (76)	ED,EAg	Rice, Wheat	195·00	W(1·00),Tk(66·00)	70.00	6.00	—	N(7),T(1)	301
KR	Gondiya (76)	ED,EO	Rice, Wheat	206·00	W(2·00),Tk(19·00)	151.00	24.00	23.00	—	302
PR	Gondiya (75)	ED,EAg	Rice, Wheat	221·00	WE(1·00),Tk(1·00)	129.00	14.00	41.00	N (1)	303
PR	Gondiya (74)	ED	Rice, Wheat	376·00	Tk(48·00),O(3·00)	206.00	15.00	1.00	N(3),M(1),C(1)	304
PR	Gondiya (73)	—	Rice, Wheat	54·00	Tk(5·00)	54.00	9.00	—	—	305
PR	Gondiya (74)	—	Rice, Wheat	155·00	W(1·00),Tk(12·00), O(1·00)	101.00	3.00	—	N(1)	306
KR	Gondiya (68)	—	Rice, Wheat	314·00	W(2·00),O(1·00)	83.00	5.00	61.00	T(1)	307
KR	Gondiya (74)	—	Rice, Wheat	1,178·00	W(2·00),Tk(21·00), O(1·00)	366 00	97.00	—	N(2)	308
PR	Gondiya (78)	ED	Rice	112·00	Tk(11·00)	314 00	26.00	407.00	T(1)	309
PR	Gondiya (80)	ED	Rice	3·00	—	153.00	24.00	24.00	—	310
PR	Gondiya (81)	—	Rice	558·00	—	442.00	14.00	254.00	M(1)	311
KR	Gondiya (82)	ED,EO	Rice	—	—	171.00	14 00	86.00	—	312
KR	Gondiya (82)	ED,EO	Rice	465·00	WE(1·00)	143.00	24.00	225.00	—	313
KR	Gondiya (98)	—	Rice	1,467·00	W(2·00),R(4·00)	181.00	44.00	40.00	N(1)	314
KR	Gondiya (101)	—	Riee	215·00	W(1·00,Tk(21·00), R(2·00)	98.00	50.00	132.00	—	315
KR	Gondiya (110)	—	Rice	260·00	—	35 00	12.00	203.00	—	316
PR	Bhandara (100)	ED	Rice	655.00	—	286.00	11.00	243.00	—	317
PR	Gondiya (82)	—	Rice	517·00	—	38.00	450.00	50.00	—	318

VILLAGE DIRECTORY

Location Code No.	Name of village	Total area of the village (in hectares)	Total population and No. of households	AMENITIES AVAILABLE [If a village does not have a particular amenity, the distance range in Km. of the nearest place where it can be availed of has been indicated in that column inside brackets.]					
				Educational	Medical	Drinking water (potable)	Post and telegraph	Market day	Communication
1	2	3	4	5	6	7	8	9	10
319	Dhabetekari ..	23.00	58 (9)	P	D,FPC	W	PO	—(5—10)	—(5—10)
320	Pauni ..	356.00	691 (134)	P,H	D	W	—(—5)	Monday	—(5—10)
321	Kanholi ..	237.00	539 (97)	P	—(—5)	W,Tk	—(—5)	—(5—10)	—(5—10)
322	Kohalgaon ..	420.00	842 (157)	P	—(—5)	W,Tk	—(—5)	—(—5)	—(—5)
323	*Somalpur* ..	244.00	*Uninhabited*—						
324	Dongargaon ..	425.00	161 (29)	—(—5)	—(—5)	W	—(—5)	—(—5)	—(—5)
325	Yerandi ..	271·00	1,104 (201)	P	—(—5)	W,C	—(—5)	—(—5)	—(—5)
326	Dewalgaon ..	220.00	907 (182)	P	—(5—10)	W,Tk	—(5—10)	—(—5)	—(—5)
327	Umari ..	131.00	86 (17)	—(—5)	—(5—10)	W,Tk	—(5—10)	—(5—10)	—(5—10)
328	Mungali ..	271 00	883 (176)	P	—(—5)	W,Tk	—(—5)	—(—5)	—(—5)
329	Bursitola ..	305.00	143 (32)	—(—5)	—(5—10)	W,L	—(5—10)	—(5—10)	—(5—10)
330	Birtola ..	313.00	317 (60)	—(—5)	—(5—10)	W,Tk,L	—(5—10)	—(5—10)	—(—5)
331	Gangezari ..	150.00	1 (1)	—(10+)	—(10+)	W	—(10+)	—(10+)	—(10+)
332	Somalpur ..	244.00	5:0 (87)	P	—(5—10)	W,Tk,L	—(5—10)	—(5—10)	—(5—10)
333	Bakti ..	462.00	1,604 (297)	P,H	—(—5)	W,Tk,L	—(5—10)	Sunday	—(—5)
334	Yerandi ..	301.00	528 (97)	P	—(—5)	W,Tk	—(—5)	—(—5)	—(—5)
335	Silezari ..	549.00	1,021 (184)	P,M	—(—5)	W	—(—5)	—(—5)	BS
336	Dongargaon ..	203.00	70 (12)	—(—5)	—(—5)	W	—(—5)	—(—5)	—(—5)
337	Vihirgaon Buradya ..	365.00	1,037 (182)	P	—(5—10)	W,Tk,R	—(5—10)	—(5—10)	—(5—10)
338	Bhugaon ..	686.00	2,055 (395)	P,M	—(5—10)	W,Tk,R	PO	—(5—10)	—(5—10)
339	Zarap ..	265.00	666 (134)	P,M	—(—5)	W	PO	—(5—10)	—(5—10)
340	Kolari ..	523.00	1,159 (229)	P,H	—(—5)	W,Tk	—(—5)	—(5—10)	—(10+)
341	Ghodezari ..	447.00	1,003 (196)	P	—(5—10)	W	—(5—10)	—(—5)	—(5—10)
342	Nimgaon ..	322.00	966 (205)	P	—(—5)	W,Tk	—(—5)	—(—5)	—(5—10)
343	Kanhalgaon ..	315.00	762 (179)	P	—(—5)	W,Tk	—(—5)	—(—5)	—(—5)
344	Guradha ..	403.00	1,219 (276)	P,H	—(—5)	W	PO	Wednesday	—(—5)
345	Jewanala ..	367.00	1,638 (296)	P,H	—(—5)	W,Tk	—(—5)	—(—5)	—(5—10)
346	Macharana ..	365.00	1,066 (211)	P	—(5—10)	W,Tk	—(—5)	—(—5)	BS
347	Rengola ..	328.00	722 (145)	P	—(5—10)	W,Tk	—(—5)	—(—5)	—(—5)
348	Mangali ..	861.00	1,060 (237)	P,H	—(—5)	W	—(—5)	—(—5)	—(—5)
349	*Bandrazari* ..	151.00	*Uninhabited*—						
350	Saigaon ..	242.00	139 (31)	—(—5)	—(—5)	W	—(—5)	—(—5)	—(—5)
351	Kitadi ..	860.00	2,273 (428)	P,M,H	D	W,Tk	—(—5)	Wednesday	BS
352	*Dewari (Hamesha)* ..	352.00	*Uninhabited*—						
353	Dewari ..	406.00	586 (108)	P	—(—5)	W	—(—5)	—(—5)	—(—5)
354	*Sangaon* ..	124.00	*Uninhabited*—						
355	Gondi ..	219.00	544 (103)	P	—(—5)	W	—(—5)	—(—5)	—(—5)
356	Pahadi ..	243.00	190 (39)	P	—(—5)	W	—(—5)	—(—5)	—(—5)
357	Murmadi ..	84.00	3 (1)	P	—(—5)	W,Tk	—(—5)	—(—5)	—(—5)
358	*Murmadi (Hamesha)* ..	230.00	*Uninhabited*—						

3. SAKOLI TAHSIL

Approach to village	Nearest town and distance (in kms.)	Power supply	Staple food	LAND USE (Area under different types of land use in hectares) Forest	Irrigated (by source)	Un-irrigated	Culturable waste	Not available for cultivation	Remarks (including any place of religious, historical or archaeological interest)	Location Code No.
11	12	13	14	15	16	17	18	19	20	1
PR	Gondiya (75)	ED	Rice	—	—	14·00	9.00	—	—	319
PR	Gondiya (77)	ED	Rice	—	—	68.00	267.00	21.00	—	320
PR	Gondiya (73)	ED	Rice	—	—	137.00	100.00	—	—	321
KR	Gondiya (71)	ED,EAg	Rice, Wheat	—	—	218.00	110.00	92.00	N(3)	322
Uninhabited										323
KR	Bhandara (75)	—	Rice, Wheat	215·00	—	80 00	18.00	112.00	—	324
KR	Bhandara (74)	—	Rice, Wheat	65.00	—	35.00	10.00	161.00	—	325
KR	Bhandara (75)	ED	Rice	29.00	—	88.00	5.00	98.00	—	326
KR	Bhandara (63)	ED	Rice	77.00	—	36.00	—	18.00	—	327
PR	Gondiya (66)	ED	Rice, Wheat	7.00	—	255.00	9.00	—	N(1)	328
KR	Bhandara (64)	ED	Rice, Wheat	—	—	204.00	—	101.00	—	329
KR	Bhandara (64)	EO	Rice, Wheat	125.00	—	108.00	—	80.00	—	330
FP	Bhandara (61)	—	Rice, Wheat	—	O(1·00)	13.00	20.00	116.00	—	331
KR	Bhandara (61)	EO	Rice, Wheat	112.00	—	69.00	—	63.00	—	332
KR	Bhandara (59)	EO	Rice, Wheat	273.00	—	137.00	—	52.00	—	333
KR	Bhandara (60)	ED	Rice	—	W(1.00),Tk(75.00)	109.00	115.00	1.00	—	334
PR	Bhandara (61)	ED	Rice	—	W(1.00),Tk(141.00), O(1·00)	307.00	99.00	—	—	335
KR	Bhandara (58)	ED	Rice	50.00	Tk(20.00),O(1.00)	85.00	47.00	—	—	336
KR	Bhandara (58)	ED	Rice	—	W(14.00),Tk(41.00), O(19.00)	240.00	51.00	—	—	337
KR	Bhandara (31)	EO	Rice	—	W(9.00),Tk(185.00), O(14.00)	109.00	54.00	315.00	—	338
KR	Bhandara (33)	EO	Rice	—	W(1.00),Tk(75.00), O(4.00)	114.00	9.00	62.00	—	339
KR	Bhandara (32)	—	Rice	—	W(2.00),Tk(91.00), O(11.00)	265.00	79.00	75.00	—	340
KR	Bhandara (43)	EO	Rice, Wheat	—	W(1.00),Tk(58.00)	180.00	—	208.00	—	341
KR	Bhandara (42)	EO	Rice, Wheat	—	Tk(46.00)	210 00	11.00	55.00	—	342
KR	Bhandara (40)	—	Rice, Wheat	—	W(2.00),Tk(136.00)	81.00	68.00	28.00	—	343
KR	Bhandara (39)	EO	Rice, Wheat	—	W(1.00),Tk(80.00)	239.00	4.00	79.00	—	344
PR	Bhandara (41)	EO	Rice, Wheat	—	WE(1.00),Tk(104.00)	181 00	13.00	68.00	—	345
PR	Bhandara (39)	EO	Rice	—	WE(1.00).Tk(23.00)	172.00	5.00	164.00	—	346
KR	Bhandara (39)	—	Rice	54.00	Tk(34.00)	173.00	4.00	63.00	—	347
KR	Bhandara (37)	EO	Rice	215.00	Tk(282.00)	203.00	141.00	20.00	—	348
Uninhabited										349
KR	Bhandara (50)	—	Rice	—	Tk(33.00)	44.00	100.00	65.00	—	350
PR	Bhandara (31)	EO	Rice, Wheat	445.00	Tk(119.00)	185.00	43.00	68.00	—	351
Uninhabited										352
KR	Bhandara (63)	—	Rice, Wheat	275.00	Tk(36.00)	76.00	6.00	13.00	—	353
Uninhabited										354
KR	Bhandara (36)	—	Rice, Wheat	4.00	Tk(58.00)	126.00	—	31.00	—	355
PR	Bhandara (57)	—	Rice	—	TW(100.00)Tk(33.00)	27.00	40.00	43.00	—	356
PR	Bhandara (51)	—	Rice	—	Tk(35.00)	18.00	5.00	26.00	—	357
Uninhabited										358

VILLAGE DIRECTORY

Location Code No.	Name of village	Total area of the village (in hectares)	Total population and No. of households	AMENITIES AVAILABLE [If a village does not have a particular amenity, the distance range in Km. of the nearest place where it can be availed of has been indicated in that column inside brackets.]					
				Educational	Medical	Drinking water (potable)	Post and telegraph	Market day	Communications
1	2	3	4	5	6	7	8	9	10
359	Kawadsi ..	136.00	286 (53)	P	—(—5)	W,Tk	—(—5)	—(—5)	—(—5)
360	Khairi ..	190.00	83 (14)	—(—5)	—(—5)	W,Tk	—(—5)	—(—5)	BS
361	Mengapur ..	110·00	157 (33)	—(—5)	—(—5)	W,Tk	—(—5)	—(—5)	—(—5)
362	Kawalewada ..	85·00	371 (79)	P	—(—5)	W	—(—5)	—(—5)	—(—5)
363	Palandur ..	557·00	3,657 (731)	P,M,H	D	W	PO	Saturday	BS
364	Kharashi ..	558·00	1,180 (262)	P,M,H	D	W	—(—5)	—(—5)	—(—5)
365	Khunari ..	404·00	1,041 (193)	P	—(5—10)	W	—(5—10)	—(—5)	—(—5)
366	Palasgaon ..	393·00	574 (101)	P	—(5—10)	W,R	—(5—10)	—(5—10)	—(5—10)
367	Kolara ..	261·00	520 (101)	P,M,H	—(—5)	W	—(—5)	—(—5)	—(10+)
368	Vihirgaon Kanhalya ..	346·00	925 (159)	P	—(5—10)	W,R	—(—5)	—(5—10)	—(5—10)
369	Salebardi ..	650·00	495 (101)	P	—(—5)	W,Hp	—(—5)	—(—5)	BS
370	Yedgaon ..	106·00	259 (52)	—(—5)	—(—5)	W,Tk,Hp	—(—5)	—(—5)	BS
371	Vihirgaon Baradya ..	382 00	517 (100)	P	—(—5)	W	—(—5)	—(—5)	—(—5)
372	*Sarandi* ..	160·00	*Uninhabited*—						
373	Channa ..	251·00	1,728 (316)	P,M	—(—5)	W,Tk	—(—5)	Wednesday	—(—5)
374	*Bhagi* ..	264·00	*Uninhabited*—						
375	Inzori ..	286·00	431 (86)	P,M	—(5—10)	W,L	—(5—10)	—(5—10)	—(5—10)
376	Bortola ..	250·00	735 (129)	—(—5)	—(5—10)	W,Tk	—(5—10)	—(5—10)	—(5—10)
377	Sawartola ..	195·00	938 (169)	P,H	—(5—10)	W,Tk	—(5—10)	—(5—10)	—(5—10)
378	Surgaon ..	289·00	207 (40)	—(—5)	—(—5)	W,Tk	—(—5)	—(—5)	—(—5)
379	Chapti ..	272·00	892 (145)	P	—(—5)	W,Tk	—(—5)	—(—5)	—(—5)
380	Barabhati ..	619·00	1,638 (307)	P,M	D	W	PO	Friday	BS
381	Bodade ..	847·00	494 (92)	P	—(—5)	W	—(—5)	—(5—10)	—(—5)
382	Kawatha ..	466·00	426 (75)	P	—(—5)	W,Tk	—(—5)	—(—5)	—(—5)
383	Jabbarkheda ..	46·00	138 (35)	—(—5)	—(—5)	W,Tk	—(—5)	—(5—10)	—(5—10)
384	Yerandi ..	711·00	232 (47)	—(—5)	—(5—10)	W,Tk	—(—5)	—(10+)	—(10+)
385	Mahuli ..	194·00	16 (2)	—(10+)	—(10+)	W	—(10+)	—(10+)	—(10+)
386	Palandur ..	1,409·00	1,766 (300)	P,M	D,FPC	W,N	PO	Sunday	—(10+)
387	Ropa ..	488·00	115 (21)	—(—5)	—(—5)	W,L	—(—5)	—(—5)	—(10+)
388	Singandoh ..	210·00	288 (51)	P	—(5—10)	R	—(5—10)	—(5—10)	—(10+)
389	Dhodara ..	89·00	178 (39)	P	—(—5)	W	—(—5)	—(—5)	—(10+)
390	Chichgad ..	1,717·00	1,712 (357)	P,M,H	MCW,D, RP(3)	W,TW	PO	Saturday	BS
391	Dewalgaon ..	162·00	266 (42)	P	—(—5)	W	—(—5)	—(—5)	—(—5)
392	Sirpur ..	73·00	302 (49)	P	—(—5)	W,Tk	—(—5)	—(—5)	—(—5)
393	Bhagi ..	135·00	581 (100)	P	—(—5)	W	—(—5)	—(—5)	—(—5)
394	Nilaj ..	224·00	488 (95)	P	—(5—10)	W,TW	PO	—(5—10)	—(—5)
395	*Murmadi* ..	144·00	*Uninhabited*—						
396	Ambhora ..	194·00	461 (92)	P	—(—5)	W,TW	—(—5)	—(—5)	BS

3. SAKOLI TAHSIL

Approach to village	Nearest town and distance (in kms.)	Power supply	Staple food	LAND USE (Area under different types of land use in hectares) Forest	Irrigated (by source)	Un-irrigated	Culturable waste	Not available for cultivation	Remarks (including any place of religious, historical or archaeological interest)	Location Code No.
11	12	13	14	15	16	17	18	19	20	1
PR	Bhandara (60)	—	Rice	—	Tk(43.00)	67.00	21.00	5.00	—	359
PR	Bhandara (35)	—	Rice	—	W(5.00),Tk(15.00)	137.00	9.00	24.00	—	360
PR	Bhandara (61)	ED	Rice	—	Tk(26·00)	72·00	9·00	3·00	—	361
PR	Bhandara (51)	ED	Rice	—	Tk(12·00)	66·00	1·00	6·00	—	362
PR	Bhandara (56)	ED	Rice, Wheat	—	W(11·00),Tk(70·00), O(3·00)	438·00	23·00	12·00	—	363
PR	Bhandara (51)	ED	Rice, Wheat	—	W(4·00),Tk(107·00), O(1·00)	232·00	—	214·00	—	364
PR	Bhandara (60)	ED	Rice, Wheat	—	Tk(50·00),O(19·00)	205·00	—	130·00	—	365
KR	Bhandara (63)	ED	Rice	—	W(5·00),Tk(25·00), O(14·00)	240·00	60·00	49·00	—	366
KR	Bhandara (31)	ED	Rice	—	W(1·00),Tk(76·00)	97·00	13·00	74·00	—	367
KR	Bhandara (35)	ED	Rice	—	W(39·00),Tk(85·00), O(10·00)	175·00	8·00	29·00	—	368
PR	Bhandara (72)	ED	Rice	376·00	Tk(238·00)	36·00	—	—	—	369
PR	Bhandara (71)	ED	Rice	49·00	Tk(55·00)	1·00	—	1·00	—	370
KR	Bhandara (63)	ED	Rice	—	W(1·00),Tk(104·00), O(1·00)	110·00	143·00	23·00	—	371
Uninhabited										372
KR	Bhandara (62)	ED	Rice, Wheat	107·00	—	5·00	81·00	58·00	—	373
Uninhabited										374
KR	Bhandara (68)	ED	Rice, Wheat	—	—	40·00	10·00	236·00	—	375
KR	Bhandara (60)	ED	Rice	124·00	—	107·00	—	19·00	—	376
KR	Bhandara (70)	ED	Rice, Wheat	65·00	—	108·00	—	22·00	—	377
KR	Bhandara (71)	ED	Rice, Wheat	—	—	40·00	30·00	219·00	—	378
KR	Bhandara (72)	ED	Rice, Wheat	—	—	60·00	10·00	202·00	—	379
KR	Bhandara (72)	ED	Rice, Wheat	—	—	411·00	38·00	170·00	—	380
KR	Bhandara (78)	ED	Rice, Wheat	—	—	377·00	78·00	392·00	—	381
KR	Bhandara (77)	—	Rice, Wheat	200·00	—	111·00	9·00	146·00	—	382
KR	Gondiya (76)	—	Rice	—	—	43·00	3·00	—	—	383
KR	Gondiya (79)	—	Rice	391·00	—	35·00	160·00	125·00	—	384
KR	Bhandara (48)	—	Rice, Wheat	—	W(2·00),O(1·00)	45·00	132·00	14·00	—	385
KR	Gondiya (112)	—	Rice	700·00	W(2·00),Tk(10·00)	87·00	72·00	538·00	—	386
KR	Gondiya (110)	—	Rice	400·00	—	31·00	6·00	51·00	—	387
KR	Gondiya (114)	ED	Rice	50·00	W(1·00)	53·00	17·00	89·00	—	388
KR	Gondiya (110)	—	Rice	30·00	Tk(4·00)	43·00	7·00	5·00	—	389
PR	Gondiya (81)	EA	Rice	1 219·00	W(1·00),Tk(93·00)	86·00	10·00	308·00	N (31), M (5)	390
PR	Gondiya (86)	ED,EO	Rice	11·00	W(1·00),Tk(32·00)	75·00	5·00	38·00	—	391
PR	Gondiya (87)	ED,EAg	Rice	2·00	WE(1·00),Tk(22·00), O(1·00)	31·00	3·00	13·00	PS (1)	392
KR	Gondiya (94)	ED,EAg	Rice	—	W(1·00),Tk(21·00), O(4·00)	76·00	20·00	13·00	—	393
KR	Gondiya (85)	ED,EAg	Rice	—	WE(1·00),Tk(37·00), O(1·00)	97·00	24·00	64·00	—	394
Uninhabited										395
PR	Gondiya (82)	EAg	Rice	—	Tk(31·00)	46·00	20·00	97·00	—	396

VILLAGE DIRECTORY

Location Code No.	Name of village	Total area of the village (in hectares)	Total population and No. of households	AMENITIES AVAILABLE [If a village does not have a particular amenity, the distance range in Km. of the nearest place where it can be availed of has been indicated in that column inside brackets.]					
				Educational	Medical	Drinking water (potable)	Post and telegraph	Market day	Communication
1	2	3	4	5	6	7	8	9	10
397	Aliwada ..	319·00	584 (112)	P	—(—5)	W	—(—5)	—(—5)	BS
398	Mohgaon ..	330·00	483 (89)	P,M	—(10+)	W,Tk	—(—5)	—(5—10)	—(—5)
399	Palangaon ..	694·00	1,012 (189)	P	—(10+)	W,Tk	—(5—10)	—(10+)	—(—5)
400	Bondaldand ..	695·00	136 (24)	—(—5)	—(10+)	W,Tk	—(5—10)	—(10+)	—(5—10)
401	Gadegaon ..	579·00	585 (113)	P	—(10+)	W,Tk,TW	—(5—10)	—(10+)	—(—5)
402	Belgaon ..	282·00	324 (60)	—(—5)	—(5—10)	W,Tk	—(5—10)	—(5—10)	—(5—10)
403	Khambkhurra ..	310·00	448 (77)	P,M	—(5—10)	W,Tk	—(—5)	—(5—10)	—(5—10)
404	Kesori ..	216·00	559 (96)	P	—(5—10)	W	—(—5)	—(5—10)	—(5—10)
405	Dhanori ..	393·00	46 (9)	—(—5)	—(5—10)	W,Tk,N	—(5—10)	—(5—10)	—(5—10)
406	Kosabi Bk. ..	973·00	236 (44)	P	—(10+)	W,N	—(5—10)	—(10+)	—(5—10)
407	Mehatakheda ..	1,511·00	625 (120)	P	—(5—10)	W,TW	—(5—10)	—(5—10)	BS
408	Tumadikasa ..	871·00	374 (81)	P	—(—5)	W,R	—(—5)	—(—5)	—(—5)
409	Murmadi ..	436·00	671 (132)	P	—(—5)	W,Tk,R	—(—5)	—(—5)	—(—5)
410	Kokodi ..	559·00	1,974 (390)	P,H	MCW, D	W,R	PO	Tuesday	BS
411	Uchepur ..	880·00	705 (123)	P	—(—5)	TW,R	—(—5)	—(—5)	—(—5)
412	Mahaka ..	1,659·00	798 (131)	P	—(—5)	W,Tk, TW,R	—(—5)	—(—5)	—(—5)
413	Chipota ..	622·00	671 (115)	P	—(—5)	W,R	—(—5)	—(—5)	—(—5)
414	Chilhati ..	692·00	827 (156)	P	—(—5)	W.R	—(—5)	—(—5)	BS
415	Wadekasa ..	871·00	190 (33)	P	—(—5)	W,R	—(—5)	—(—5)	BS
416	Dhawalkhedi ..	752·00	321 (65)	P	—(5—10)	W,Hp,R	—(—5)	—(5—10)	—(5—10)
417	Istari ..	426·00	559 (113)	P	—(5—10)	W,Hp,L	—(—5)	—(10+)	—(5—10)
418	Mispirri ..	1,000·00	628 (114)	P	—(—5)	W,L	PO	—(10+)	—(5—10)
419	Kadikasa ..	1,905·00	962 (143)	P,M,H	—(5—10)	W,Tk	PO	—(5—10)	BS
420	Paulzola ..	1,905·00	515 (102)	P	—(10+)	W,Tk	—(—5)	—(10+)	—(—5)
421	Rehali ..	440·00	433 (69)	P	—(5—10)	W	—(5—10)	—(5—10)	BS
422	Wandhara ..	292·00	483 (83)	P	—(—5)	W,TW	—(—5)	—(—5)	—(—5)
423	Dongargaon ..	244·00	172 (31)	—(—5)	—(—5)	W,TW	—(—5)	—(—5)	—(—5)
424	Sundari ..	165·00	344 (71)	P	—(—5)	W,Tk	—(—5)	—(—5)	BS
425	Mohandi ..	337·00	303 (53)	P	—(—5)	W,TW	—(—5)	—(—5)	—(—5)
426	Wasani ..	344·00	181 (27)	P	—(—5)	L,N	—(—5)	—(—5)	—(—5)
427	*Pauni* ..	758·00	*Uninhabited*						
428	*Gawarra* ..	407·00	*Uninhabited*						
429	Piparkhari ..	2,858·00	454 (109)	P	—(5—10)	W,Tk,L	—(5—10)	—(5—10)	—(5—10)
430	Sukadi ..	3,160·00	846 (244)	P	—(—5)	W,Tk	—(—5)	—(—5)	—(10+)
431	Mangardoh ..	1,570·00	472 (80)	P	—(—5)	W,R	—(—5)	—(—5)	—(10+)
432	*Malkazari* ..	2,319·00	*Uninhabited*						
433	Balapur ..	284·00	139 (22)	—(—5)	—(—5)	W,Tk,F	—(—5)	—(—5)	—(10+)
434	Chumbhadi ..	912.00	120 (21)	—(—5)	—(—5)	W	—(—5)	—(—5)	—(10+)
435	Ghogra ..	1,914·00	69 (15)	—(5—10)	—(5—10)	W, Tk	—(5—10)	—(—5)	—(10+)
436	Jambhali (Gandhari) ..	273·00	81 (18)	—(5—10)	—(5—10)	W, Tk	—(—5)	—(5—10)	—(5—10)

3. SAKOLI TAHSIL

Approach to village	Nearest town and distance (in Kms.)	Power supply	Staple food	LAND USE (Area under different types of land use in hectares) Forest	Irrigated (by source)	Un-irrigated	Culturable waste	Not available for cultivation	Remarks (including any place of religious, historical or archaeological interest.)	Location Code No.
11	12	13	14	15	16	17	18	19	20	1
PR	Gondiya (81)	EAg	Rice	3·00	Tk(9·00)	189·00	13·00	105·00	—	397
KR	Gondiya (82)	—	Rice	126·00	W(62·00)	113·00	12·00	17·00	N(1)	398
KR	Gondiya (80)	ED, EO	Rice	370 00	W(1·00),Tk(6·00), O(1·00)	265·00	20·00	31·00	N(1)	399
KR	Gondiya (92)	—	Rice	592·00	Tk(1 00)	71·00	25·00	6·00	—	400
KR	Gondiya (80)	ED, EO	Rice	300·00	W(3·00)	37·00	—	239·00	—	401
KR	Gondiya (90)	—	Rice	—	Tk(13·00)	106·00	16·00	147·00	—	402
KR	Gondiya (89)	ED, EA	Rice	—	GC(73·00),Tk(17·00)	95·00	18·00	107·00	—	403
KR	Gondiya (88)	ED	Rice	—	GC(26·00),Tk(17·00), O(12 00)	72·00	11·00	78·00	—	404
KR	Gondiya (91)	—	Rice	127·00	—	59·00	11·00	196·00	—	405
KR	Gondiya (95)	—	Rice	405·00	Tk(10·00)	103·00	16·00	439·00	—	406
PR	Bhandara (108)	—	Rice	1,085 00	Tk(10·00),O(1·00)	300·00	52·00	63·00	—	407
KR	Bhandara (103)	—	Rice	488·00	Tk(10·00)	231·00	98·00	44·00	—	408
KR	Bhandara (121)	ED	Rice	110 00	GC(190·00),Tk(30·00), O(1.00)	50·00	17·00	38·00	—	409
KR	Bhandara (130)	ED, EO	Rice	10·00	Tk(175 00)	279·00	51·00	44·00	M(2)	410
KR	Bhandara (171)	ED	Rice	267·00	Tk(-0·00)	356·00	174·00	63·00	—	411
KR	Bhandara (120)	—	Rice	635·00	Tk(2·00)	672·00	306·00	44·00	—	412
KR	Bhandara (115)	ED	Rice	23·00	Tk(11·00)	367·00	198·00	23·00	—	413
KR	Bhandara (127)	ED	Rice	209·00	GC(180 00),Tk(20·00), O(1·00)	193·00	18·00	71·00	—	414
KR	Bhandara (125)	—	Rice	311·00	O(1·00)	83·00	48·00	428·00	—	415
PR	Bhandara (112)	—	Rice	480·00	—	206·00	17·00	49·00	—	416
KR	Bhandara (116)	ED, EAg	Rice	294·00	WE(1·00),Tk(8·00)	89·00	12·00	22·00	—	417
KR	Bhandara (118)	—	Rice	—	Tk(5·00)	367·00	325·00	303.00	—	418
KR	Gondiya (200)	ED	Rice	972·00	Tk(3·00),O(1·00)	368·00	193·00	368·00	—	419
KR	Gondiya (100)	—	Rice	—	Tk(3·00),O(1·00)	1,239·00	112·00	550·00	—	420
KR	Gondiya (95)	—	Rice	—	Tk(12·00),O(1·00)	144·00	99·00	184·00	—	421
KR	Gondiya (86)	ED	Rice	53·00	W(2·00),Tk(41·00), O(1·00)	88·00	9·00	98·00	—	422
KR	Gondiya (87)	ED	Rice	28·00	W(1·00),Tk(28·00)	86·00	9·00	92·00	—	423
KR	Gondiya (90)	—	Rice	—	Tk(4·00)	92·00	1·00	68·00	—	424
KR	Gondiya (86)	—	Rice	164·00	Tk(32·00)	69·00	14·00	58·00	—	425
KR	Gondiya (87)	—	Rice	203·00	—	39·00	2·00	100·00	—	426
Uninhabited										427
Uninhabited										428
KR	Gondiya (94)	—	Rice	2,428·00	W(4·00),Tk(60·00)	126·00	10·00	230·00	—	429
KR	Gondiya (112)	ED	Rice,Wheat	1,280·00	W(2·00),Tk(36·00)	270·00	8·00	1,564·00	—	430
KR	Gondiya (111)	—	Rice	880·00	Tk(15·00)	97·00	23·00	555·00	—	431
Uninhabited										432
KR	Gondiya (113)	—	Rice	180·00	—	97·00	1·00	6·00	—	433
KR	Bhandara (110)	—	Rice	397·00	—	50·00	329·00	136·00	—	434
KR	Bhandara (115)	—	Rice	916·00	—	43·00	35·00	920·00	—	435
KR	Bhandara (100)	—	Rice	149·00	O(9·00)	35·00	10·00	70·00	—	436

VILLAGE DIRECTORY

Location Code No.	Name of village	Total area of the village (in hectares)	Total population and No. of households	AMENITIES AVAILABLE [If a village does not have a particular amenity, the distance range in Km. of the nearest place where it can be availed of has been indicated in that column inside brackets.]					
				Educational	Medical	Drinking water (potable)	Post and telegraph	Market day	Communications
1	2	3	4	5	6	7	8	9	10
437	Gandhari	472·00	411 (88)	P	—(—5)	W	—(—5)	—(—5)	—(—5)
438	Surban	216·00	341 (65)	—(—5)	—(—5)	W	—(—5)	—(—5)	—(—5)
439	Jarughata	75·00	90 (11)	—(—5)	—(—5)	W, N	—(—5)	—(—5)	—(—5)
440	Pratapgad	272·00	747 (139)	P,H	—(—5)	W,R	—(—5)	—(—5)	—(—5)
441	Kadholi	131·00	207 (33)	—(—5)	—(—5)	W, N	—(—5)	—(—5)	—(—5)
442	Bondgaon	257·00	954 (165)	P	—(—5)	W, R	PO	—(—5)	—(—5)
443	Gothangaon	612·00	1,974 (410)	P,H	D	W, Tk	—(10+)	—(—5)	BS
444	Kalimati	628·00	95 (33)	—(10+)	—(10+)	W	—(10+)	—(10+)	—(10+)
445	*Bortekri*	427·00	*Uninhabited*—						
446	Khairi	647·00	282 (48)	P	—(—5)	W	—(—5)	—(5—10)	—(—5)
447	*Pathari*	279·00	*Uninhabited*—						
448	Sukadi	323·00	537 (98)	P	—(—5)	W, Tk	—(—5)	—(—5)	—(—5)
449	Dabhana	434·00	896 (159)	P,H	—(—5)	W, Tk	—(—5)	—(—5)	—(—5)
450	Arattondi	340·00	839 (153)	P,M	—(—5)	W	PO	Saturday	—(—5)
451	Pimpalgaon	479·00	1,821 (333)	P,M	—(5—10)	W	—(5—10)	—(5—10)	—(5—10)
452	Khambi	510·00	1,064 (196)	P	—(5—10)	W	—(5—10)	—(5—10)	—(5—10)
453	Nimgaon	476·00	2,039 (389)	P,M,H	—(—5)	W, Tk	—(—5)	—(5—)	BS
454	*Silli*	366·00	*Uninhabited*—						
455	Bondgaon	621·00	2,622 (497)	P,H	HC,D,MCW	W	PO	Tuesday	BS
456	Dewalgaon	220·00	522 (92)	P	—(5—10)	W, C	—(—5)	—(—5)	RS
457	Bodra	261·00	562 (93)	P	—(—5)	W	—(—5)	—(—5)	—(—5)
458	Sonegaon	213·00	19 (3)	—(—5)	—(—5)	W, Tk	—(—5)	—(—5)	—(—5)
459	Malada	582·00	210 (43)	—(—5)	—(—5)	W, Tk	—(—5)	—(—5)	—(—5)
460	Dighori	1,335·00	5,079 (952)	P,H	MH,D,FPC	W, Tk	PTO	Wednesday	BS
461	Lohara	403·00	803 (156)	P,H	—(—5)	W	—(—5)	—(—5)	—(—5)
462	Narva	242·00	573 (111)	P	—(—5)	W	—(—5)	—(—5)	—(—5)
463	Pathari	370·00	927 (183)	P	—(—5)	W	—(—5)	—(—5)	—(—5)
464	Marhegaon	410·00	1,057 (208)	P	—(—5)	W	—(—5)	—(—5)	—(—5)
465	Dhiwarkheda	192·00	384 (68)	P	—(—5)	W, Tk	—(—5)	—(—5)	—(—5)
466	*Rajoli*	15·00	*Uninhabited*—						
467	Wakal	380·00	950 (180)	P,H	—(5—10)	W, Tk	—(5—10)	—(5—10)	—(5—10)
468	Hardoli	230·00	829 (179)	P,M	—(—5)	W, Tk	PO	—(—5)	—(—5)
469	Sonegaon	260·00	598 (121)	P	—(—5)	W, Tk	—(—5)	—(—5)	—(—5)
470	Pendhari	343.00	648 (134)	P, H	—(5—10)	W, Tk	—(—5)	—(5—10)	—(5—10)
471	Tirkhuri	391.00	549 (107)	P	—(—5)	W, Tk	—(—5)	—(—5)	—(—5)
472	Palependhari	346.00	910 (176)	P	—(—5)	W	—(—5)	—(—5)	—(—5)
473	Ghodezari	120.00	362 (67)	P	—(—5)	W, Tk	—(—5)	—(—5)	BS
474	Pachgaon	327.00	494 (118)	P	—(—5)	W	—(—5)	Thursday	—(—5)
475	Kondhala	220.00	75 (10)	—(—5)	—(—5)	W, R	—(—5)	—(—5)	—(—5)

3. SAKOLI TAHSIL

Approach to village	Nearest town and distance (in kms.)	Power supply	Staple food	LAND USE (Area under different types of land use in hectares) Forest	Irrigared (by source)	Un-irrigated	Culturable waste	Not available for cultivation	Remarks (including any place of religious, historical or archaeological interest)	Location Code No.
11	12	13	14	15	16	17	18	19	20	1
KR	Bhandara (99)	ED	Rice	56·00	WE(6·00), Tk(103·00), R(20·00), O(20·00)	26·00	98·00	143.00	—	437
KR	Bhandara (98)	—	Rice	—	GC(125·00), WE(4·00), Tk(1·00)	11·00	57·00	18·00	—	438
KR	Bhandara (96)	—	Rice	—	GC(39·00), W(1·00), Tk(8·00)	—	27.00	—	—	439
PR	Bhandara (94)	—	Rice	33·00	GC(160·00), W(1·00), Tk(33·00)	10·00	5·00	30·00	—	440
KR	Bhandara (96)	—	Rice	8·00	GC(102·00), W(1·00)	3·00	17·00	—	—	441
PR	Bhandara (96)	ED	Rice	—	GC(117·00), WE(40·00), Tk(16·00)	6·00	46·00	32·00	—	442
PR	Bhandara (94)	ED	Rice	24·00	GC(226·00), W(1·00), Tk(71·00)	3·00	82·00	205·00	—	443
KR	Bhandara (84)	—	Rice	293·00	—	—	36·00	299·00	—	444
Uninhabited										445
PR	Bhandara (81)	—	Rice	335·00	—	115·00	9·00	188·00	—	446
Uninhabited										447
KR	Bhandara (76)	—	Rice	—	—	158·00	21·00	144·00	—	448
KR	Bhandara (69)	—	Rice	131·00	—	213·00	13·00	77·00	—	449
PR	Bhandara (68)	EO	Rice, Wheat	75·00	—	133·00	12·00	120·00	—	450
KR	Bhandara (69)	—	Rice	—	—	260·00	10·00	209·00	—	451
KR	Bhandara (68)	—	Rice	—	—	201·00	25·00	284·00	—	452
PR	Bhandara (70)	EO	Rice	95·00	—	124·00	6·00	251·00	—	453
Uninhabited										454
PR	Bhandara (67)	EO	Rice	—	—	302·00	95·00	224·00	—	455
KR	Bhandara (56)	EO	Rice	30·00	—	88·00	5·00	97·00	—	456
KR	Bhandara (69)	EO	Rice	26·00	—	73·00	12·00	150·00	—	457
PR	Bhandara (70)	ED	Rice	79·00	—	100·00	15·00	19·00	—	458
KR	Bhandara (76)	EO	Rice	380·00	—	124·00	—	78·00	—	459
PR	Bhandara (74)	EO	Rice	715·00	—	234·00	—	386·00	—	460
KR	Bhandara (70)	EO	Rice, Wheat	—	W(5·00), Tk(50·00), O(1·00)	203·00	—	144·00	—	461
KR	Bhandara (69)	EO	Rice, Wheat	—	W(18·00), Tk(2·00)	135·00	—	87·00	—	462
KR	Bhandara (69)	EO	Rice, Wheat	—	WE(5·00), O(2·00)	324·00	16·00	23·00	—	463
KR	Bhandara (67)	EO	Rice, Wheat	—	WE(16·00), O(8·00)	315·00	15·00	56·00	—	464
KR	Bhandara (42)	EO	Rice, Wheat	7·00	W(1·00), O(5·00)	155·00	17·00	7·00	—	465
Uninhabited										466
KR	Bhandara (65)	—	Rice	109·00	W(19·00), Tk(65·00)	122·00	11·00	54·00	—	467
KR	Bhandara (83)	EO	Rice, Wheat	—	Tk(23·00)	116·00	73·00	18·00	—	468
KR	Bhandara (84)	EO	Rice, Wheat	—	Tk(23·00), O(1·00)	208·00	13·00	15·00	—	469
PR	Bhandara (62)	EO	Rice	104.00	Tk (61·00)	137·00	9·00	32·00	—	470
PR	Bhandara (65)	—	Rice	133.00	Tk (64·00)	135·00	28·00	31·00	—	471
KR	Bhandara (84)	—	Rice, Wheat	—	W (1·00), Tk (41·00)	217·00	69·00	18·00	—	472
PR	Bhandara (83)	—	Rice, Wheat	—	Tk (16·00)	65·00	22·00	17·00	—	473
KR	Bhandara (82)	—	Rice, Wheat	—	W (1·00), Tk (34·00)	231·00	44·00	17·00	—	474
PR	Pauni (14)	—	Rice, Wheat	—	Tk (14·00)	191·00	3·00	12·00	—	475

VILLAGE DIRECTORY

Location Code No.	Name of village	Total area of the village (in hectares)	Total population and No. of households	AMENITIES AVAILABLE [If a village does not have a particular amenity, the distance range in Km. of the nearest place where it can be availed of has been indicated in that column inside brackets.]					
				Educational	Medical	Drinking water (potable)	Post and telegraph	Market day	Communication
1	2	3	4	5	6	7	8	9	10
476	Belati ..	396.00	1,499 (327)	P, H	MCW, MH,D	W	PO	Tuesday	BS
477	Pauldawna ..	375.00	295 (51)	P	— (—5)	W, Tk	— (—5)	—(—5)	—(—5)
478	Tai Bk. ..	320.00	1,481 (271)	P, H	— (—5)	W, R	— (—5)	—(—5)	—(—5)
479	Tai Kh. ..	283.00	239 (55)	— (—5)	— (—5)	W, R	— (—5)	—(—5)	—(—5)
480	Kholmara ..	276.00	446 (74)	P, M	— (—5)	W	— (—5)	—(—5)	—(—5)
481	Jaitpur ..	478.00	2,805 (583)	P, M	— (—5)	W	— (—5)	—(—5)	—(—5)
482	Chikana ..	110.00	406 (96)	P	— (—5)	W, Tk	— (—5)	—(—5)	—(—5)
483	Tavsi ..	734.00	1,350 (268)	P	— (—5)	W	— (—5)	—(—5)	—(—5)
484	Sakra ..	350.00	531 (111)	P	— (—5)	W, Tk	— (—5)	—(—5)	BS
485	Kodamendhi ..	167.00	8 (1)	— (—5)	— (—5)	W, Tk	— (—5)	—(—5)	BS
486	Zari ..	185.00	133 (25)	— (—5)	— (—5)	W, Tk	— (5—10)	—(—5)	—(—5)
487	Murza ..	295.00	776 (133)	P	— (—5)	W	— (—5)	—(—5)	—(—5)
488	Pardi ..	618.00	1,184 (218)	P, H	— (—5)	W, Tk	PO	—(—5)	—(—5)
489	Murmadi ..	212.00	1,256 (237)	P, H	— (—5)	W, Tk	— (—5)	—(—5)	—(—5)
490	Kodamendhi (Raiyyatwari) ..	421.00	43 (14)	P	— (10+)	W, R	—(10+)	—(10+)	—(10+)
491	*Khairi (Raiyyatwari)* .	203.00	*Uninhabited*						
492	Chichal ..	349.00	627 (131)	P	— (—5)	W, Tk	— (—5)	—(—5)	BS
493	Barwha ..	354.00	2,428 (443)	P, H	D	W	PO	Monday	BS
494	Bothali ..	327.00	1,234 (240)	P, H	— (—5)	W, R	— (—5)	—(—5)	—(—5)
495	Parsodi ..	202.00	253 (52)	P	— (—5)	W, R	— (—5)	—(—5)	—(—5)
496	Kinhi ..	294.00	519 (93)	P	— (—5)	W	PO	—(5—10)	—(5—10)
497	Khairi ..	405.00	572 (116)	P	— (—5)	W. N	—(10+)	—(10+)	BS
498	Masal ..	1,070.00	2,273 (465)	P, H	— (—5)	W, Tk	PO	Sunday	BS
499	Ghartoda ..	218.00	472 (84)	— (—5)	— (—5)	W	— (—5)	—(—5)	—(—5)
500	Dholsar ..	435.00	998 (182)	P	— (5—10)	W, R	— (5—10)	—(—5)	BS
501	Sarandi Bk. ..	1,136.00	2,386 (463)	P, H	D	W	PO	Friday	—(5—10)
502	Gunjepar ..	369.00	811 (137)	P	— (10+)	W, N	—(10+)	—(10+)	—(—5)
503	Dharmapuri ..	304.00	676 (133)	P	— (—5)	W, R	— (—5)	—(—5)	—(—5)
504	Borgaon ..	226.00	211 (42)	— (—5)	— (—5)	W, Tk	— (—5)	—(—5)	—(—5)
505	Kochchhi ..	287.00	801 (142)	P	— (—5)	W	— (—5)	—(—5)	—(—5)
506	Manegaon ..	196.00	577 (107)	P	—(—5)	W	—(—5)	—(—5)	—(—5)
507	*Piparwahi* ..	N.A.	*Uninhabited*						
508	Dahegaon ..	486.00	1,412 (262)	P	—(—5)	W,Tk	—(—5)	—(—5)	—(—5)
509	Chicholi ..	335.00	964 (164)	P	—(—5)	W,Tk,R	—(—5)	—(—5)	—(—5)
510	Dandegaon ..	349.00	530 (92)	P	—(5—10)	W,N	—(5—10)	—(5—10)	—(5—10)
511	Mandhal ..	651.00	2,329 (467)	P,H	—(—5)	W,R,N	—(—5)	Thursday	—(5—10)
512	Opara ..	669.00	1,181 (198)	P,M	—(—5)	W	—(5—10)	—(5—10)	—(5—10)
513	Rajani ..	585.00	1,157 (234)	P	—(5—10)	W	—(5—10)	Sunday	—(5—10)
514	Irali Bk. ..	637.00	1,882 (367)	P,H	HC,D	W,Tk	PO	Friday	BS

3. SAKOLI TAHSIL

Approach to village	Nearest town and distance (in kms.)	Power supply	Staple food	LAND USE (Area under different types of land use in hectares) Forest	Irrigated (by source)	Un-irrigated	Culturable waste	Not available for cultivation	Remarks (including any place of religious, historical or archaeological interest)	Location Code No.
11	12	13	14	15	16	17	18	19	20	1
PR	Bhandara (36)	EO	Rice, Wheat	—	W (1.00), Tk (45.00)	300.00	20.00	30.00	—	476
KR	Bhandara (85)	—	Rice, Wheat	—	Tk (2.00)	297.00	42.00	34.00	—	477
PR	Bhandara (81)	EO	Rice, Wheat	—	W (1.00), Tk (16.00), O (1.00)	224.00	48.00	30.00	—	478
KR	Bhandara (2)	—	Rice, Wheat	—	Tk (13.00)	220.00	16.00	34.00	—	479
KR	Bhandara (79)	ED	Rice, Wheat	41.00	W (26.00), R (137·00), O (4.00)	68.00	—	—	—	480
KR	Bhandara (77)	ED	Rice, Wheat	74.00	Tk (19.00), R (222.00), O (1.00)	162.00	—	—	—	481
KR	Bhandara (76)	ED	Rice, Wheat	80.00	W (3.00), Tk (6.00), O (1.00)	20.00	—	—	—	482
PR	Bhandara (75)	ED	Rice, Wheat	262.00	W (23·00), Tk (101·00), O (4.00)	344.00	—	—	—	483
PR	Bhandara (73)	ED	Rice	144.00	Tk (53.00)	146.00	—	7.00	—	484
PR	Bhandara (79)	—	Rice, Wheat	113.00	W (1.00), Tk (21.00)	20.00	12.00	—	—	485
KR	Bhandara (77)	—	Rice, Wheat	—	Tk (42.00)	63.00	41.00	39.00	—	486
KR	Bhandara (78)	ED	Rice, Wheat	—	Tk (193 00)	20.00	70.00	12.00	—	487
KR	Bhandara (79)	ED	Rice, Wheat	—	Tk (347.00)	—	78.00	193.00	—	488
KR	Bnandara (84)	ED	Rice, Wheat	—	W (1.00), Tk (151.00)	16.00	24.00	20.00	—	489
KR	Bhandara (58)	ED	Rice	—	W (23.00), O (113.00)	177.00	63.00	45.00	—	490
Uninhabited										491
PR	Bhandara (79)	ED	Rice	240.00	R (44.00)	65.00	—	—	—	492
PR	Bhandara (80)	ED	Rice, Wheat	103.00	R (194.00)	57.00	—	—	—	493
KR	Bhandara (85)	ED	Rice, Wheat	—	Tk (14.00)	242.00	12.00	59.00	—	494
KR	Bhandara (83)	—	Rice, Wheat	—	Tk (1.00)	168.00	12.00	21.00	—	495
KR	Bhandara (84)	ED	Rice, Wheat	—	W (12.00), O (1.00)	251.00	10.00	20.00	—	496
KR	Bhandara (86)	—	Rice, Wheat	—	Tk (7.00)	369.00	7.00	22.00	—	497
PR	Pauni (17)	ED	Rice, Wheat	—	W (30.00), Tk (40.00)	893.00	6.00	101.00	—	498
KR	Pauni (15)	ED	Rice, Wheat	—	W (14.00)	196.00	1.00	7.00	—	499
PR	Pauni (15)	ED	Rice, Wheat	—	W (44.00)	372.00	1.00	18.00	—	500
KR	Bhandara (89)	ED	Rice, Wheat	—	W (123.00)	941.00	36.00	36.00	—	501
KR	Bhandara (85)	ED	Rice, Wheat	—	Tk (7.00)	333.00	7.00	22.00	—	502
KR	Bhandara (84)	ED	Rice, Wheat	154.00	R (45.00)	105.00	—	—	—	503
PR	Bhandara (83)	ED	Rice, Wheat	—	Tk (30·00), R (118.00)	36.00	32.00	10.00	—	504
KR	Bhandara (83)	—	Rice, Wheat	62.00	W (23·00), Tk (101.00), O (4.00)	97.00	—	—	—	505
KR	Bhandara (84)	—	Rice, Wheat	—	R(94.00),O(50.00)	16.00	26.00	10.00	—	506
Uninhabited										507
KR	Bhandara (89)	ED	Rice, Wheat	—	Tk(347.00)	—	78.00	61.00	—	508
PR	Bhandara (87)	ED	Rice, Wheat	—	Tk(37.00)	149.00	5.00	144.00	—	509
KR	Bhandara (85)	ED	Rice, Wheat	272.00	R(30.00)	47.00	—	—	—	510
KR	Bhanbara (87)	ED	Rice, Wheat	—	W(1.00),O(2.00)	581.00	21.00	46.00	—	511
KR	Bhandara (89)	ED	Rice, Wheat	—	W(3.00)	629.00	3.00	34.00	—	512
KR	Bhandara (88)	ED	Rice, Wheat	—	W(17.00)	544.00	3.00	21.00	—	513
PR	Pauni (14)	ED	Rice, Wheat	—	W(62.00)	532.00	8.00	35.00	—	514

VILLAGE DIRECTORY

Location Code No	Name of village	Total area of the village (in hectares)	Total population and No. of households	AMENITIES AVAILABLE [If a village does not have a particular amenity, the distance range in Km. of the nearest place where it can be availed of has been indicated in that column inside brackets].					
				Educational	Medical	Drinking water (potable)	Post and telegraph	Market day	Communication
1	2	3	4	5	6	7	8	9	10
515	Iriali Kh. ..	369.00	924 (158)	P	—(—5)	W,Tk	—(—5)	Friday	—(—5)
516	Itan ..	811.00	1,315 (257)	P,H	—(—5)	W,R	PO	Friday	—(—5)
517	Karandala ..	528.00	795 (147)	P	—(—5)	W	—(10+)	—(10+)	—(10+)
518	Dekesarandi ..	229.00	656 (132)	P,H	—(5—10)	W	—(10+)	Sunday	BS
519	Bhagadi ..	1,079.00	2,774 (543)	P	D	W,R	PO	Saturday	—(5—10)
520	Antargaon (Raiyyatwari)	518.00	607 (114)	—(10+)	—(10+)	W,R	—(10+)	—(10+)	—(10+)
521	*Silli* ..	171.00	*Uninhabited*						
522	Bolade ..	180.00	1.167 (194)	P,M	—(5—10)	W,Tk	—(—5)	—(5—10)	—(5—10)
523	Tidaka ..	245.00	638 (120)	—(—5)	—(5—10)	W,Tk	—(5—10)	—(5—10)	—(5—10)
524	Karadgaon ..	165.00	131 (24)	—(—5)	—(5—10)	W,Tk	—(—5)	—(5—10)	—(5—10)
525	Tadgaon ..	862.00	1,674 (279)	P	—(—5)	W,Tk	—(—5)	—(—5)	—(—5)
526	Arjuni ..	497.00	5,667 (1,077)	P,M,H, PUC	MH,CWC, PHC,FPC, RP(4)	W	PO	Saturday	BS
527	Morgaon ..	527.00	1,388 (249)	P,M	D	W,Tk	PO	—(—5)	—(—5)
528	*Doma* ..	152.00	*Uninhabited*						
529	Ramghat ..	114.00	45 (8)	—(10+)	—(10+)	W	—(10+)	—(10+)	—(10+)
530	Butai ..	895.00	1,334 (226)	—(10+)	—(10+)	W	—(10+)	—(10+)	—(10+)
531	Tumadi Mendha ..	78.00	5 (1)	—(—5)	—(5—10)	W	—(5—10)	—(5—10)	—(5—10)
532	Malkanpur ..	99.00	439 (76)	P	—(5—10)	W	—(5—10)	—(5—10)	—(5—10)
533	Nilaj ..	382.00	540 (107)	P,M	—(—5)	W,Tk	—(—5)	—(—5)	—(—5)
534	Tavsi Kh. ..	372.00	159 (35)	—(—5)	—(—5)	W,Tk	—(—5)	—(—5)	—(—5)
535	*Dongargaon* ..	709.00	*Uninhabited*						
536	Mahalgaon ..	150.00	364 (56)	P	—(—5)	W,Tk	—(—5)	—(—5)	—(—5)
537	Zarpada ..	403.00	1,304 (224)	P,M	—(—5)	W	—(5—10)	—(5—10)	—(5—10)
538	Dhabetekari ..	373.00	1,193 (241)	P,M	—(5—10)	W	—(5—10)	Saturday	—(5—10)
539	Pimpalgaon ..	479.00	3,094 (556)	P,M	—(—5)	W,Tk	PO	—(5—10)	—(—5)
540	Lakhandur ..	988.00	5,009 (1,015)	P,M,H, PUC	MH,HC, D,FPC	T,W,R	PTO	Tuesday	BS
541	Antargaon ..	512.00	57 (12)	—(—5)	—(—5)	W,R	—(—5)	—(—5)	—(—5)
542	Asola ..	580·00	1,514 (275)	P	—(—5)	W	—(—5)	—(—5)	—(—5)
543	Athali ..	221·00	880 (169)	P	—(—5)	W	—(—5)	—(—5)	—(—5)
544	Parsodi ..	255·00	677 (111)	P	—(—5)	W,R	—(—5)	—(5—10)	BS
545	Kudegaon ..	684·00	1,778 (358)	P.H	D	W	PO	—(5—10)	—(—5)
546	Pahungaon ..	381·00	1,062 (206)	P	—(—5)	W	—(—5)	Sunday	BS
547	Rohani ..	442·00	1,138 (199)	P	—(5—10)	W,Tk	—(5—10)	—(5—10)	—(5—10)
548	Kirmati ..	313·00	1,009 (193)	P	—(5—10)	W,Tk	—(—5)	—(5—10)	—(—5)
549	Nanded ..	325·00	905 (162)	P	—(5—10)	W	—(—5)	—(—5)	—(—5)
550	Donal ..	433·00	976 (187)	P	—(5—10)	W,R	—(—5)	—(—5)	—(5—10)
551	Khairna ..	366.00	917 (154)	P	—(10+)	W,R	—(5—10)	—(5—10)	—(10+)
552	Moharana ..	702·00	2,196 (389)	P.H	RP	W,R	PO	Sunday	—(5—10)
553	Gawarala ..	691·00	1,187 (229)	P	—(5—10)	W	—(5—10)	—(—5)	—(5—10)

3. SAKOLI TAHSIL

Approach to village	Nearest town and distance (in kms.)	Power supply	Staple food	LAND USE (Area under different types of land use in hectares) Forest	Irrigated (by source)	Un-irrigated	Culturable waste	Not available for cultivation	Remarks (including any place of religious, historical or archaeological interest)	Location Code No.
11	12	13	14	15	16	17	18	19	20	1
KR	Pauni (14)	ED	Rice, Wheat	—	W(9.00)	323.00	10.00	27.00	—	515
KR	Pauni (14)	ED	Rice, Wheat	—	W(20.00)	612.00	20.00	159.00	—	516
PR	Bhandara (86)	ED	Rice, Wheat	—	W(12.00)	491.00	3.00	22.00	—	517
PR	Bhandara (84)	ED	Rice, Wheat	—	W(3.00)	184.00	2.00	40.00	—	518
KR	Bhandara (87)	ED	Rice	—	W(5.00)	864.00	174.00	36.00	—	519
PR	Bhandara (80)	ED	Rice, Wheat	—	O(4.00)	229.00	233.00	52.00	—	520
Uninhabited										521
KR	Bhandara (94)	ED	Rice, Wheat	—	—	170.00	10.00	—	—	522
PR	Bhandara (76)	—	Rice	—	Tk(57.00)	138.00	10.00	40.00	—	523
KR	Bhandara (92)	—	Rice, Wheat	—	—	67.00	24.00	74.00	—	524
KR	Gondiya (74)	EA	Rice, Wheat	313.00	GC(165·00),W(1·00), R(200.00),O(1.00)	80.00	56.00	46.00	N(2),M(1),T(2)	525
PR	Gondiya (90)	EA	Rice, Wheat	116.00	GC(170·00),W(1.00), Tk(73.00),O(1.00)	53.00	26.00	57.00	N(6),M(20),C(7), T(4),PS(1)	526
PR	Bhandara (79)	—	Rice, Wheat	141.00	—	282.00	17.00	87.00	—	527
Uninhabited										528
KR	Bhandara (75)	—	Rice, Wheat	2.00	O(44.00)	1.00	39.00	28.00	—	529
KR	Bhandara (90)	—	Rice, Wheat	853.00	—	—	—	42.00	—	530
KR	Bhandara (106)	—	Rice, Wheat	60.00	—	18.00	—	—	—	531
KR	Bhaudara (82)	EA	Rice, Wheat	60.00	—	39.00	—	—	—	532
PR	Bhandara (74)	EO	Rice	153.00	GC(68·00),Tk(61.00), O(1.0)	—	17.00	82.00	—	533
PR	Bhandara (72)	EO	Rice	119.00	GC(173·00),Tk(8 00), O(21.00)	37.00	12.00	2.00	—	534
Uninhabited										535
KR	Bhandara (92)	ED	Rice, Wheat	—	GC(80.00),O(1.00)	17.00	22.00	30.00	—	536
PR	Bhandara (90)	ED	Rice	—	Tk(112.00)	243.00	5.00	43.00	—	537
PR	Bhandara (82)	ED	Rice	—	Tk(131.00)	49.00	5.00	188.00	—	538
PR	Bhandara (82)	EO	Rice	—	GC(205.00),W(2.00), Tk(88.00),O(1.00)	60.00	10.00	113.00	—	539
PR	Bhandara (93)	EO	Rice, Wheat	1.00	R(383.00),O(1.00)	172.00	174.00	257.00	—	540
PR	Bhandara (80)	EO	Rice, Wheat	—	R(108.00)	292.00	7.00	105.00	—	541
PR	Bhandara (91)	EO	Rice	—	W (10·00)	517.00	35.00	18·00	—	542
KR	Bhandara (78)	EO	Rice	—	W (3·00)	180.00	32.00	6·00	—	543
PR	Bhandara (80)	EO	Rice, Wheat	—	W (12·00)	170.00	—	73·00	—	544
KR	Bhandara (90)	EO	Rice, Wheat	—	W (32·00)	332.00	—	320·00	—	545
PR	Bhandara (82)	EO	Rice, Wheat	—	W (14·00)	247.00	—	120·00	—	546
KR	Bhandara (91)	EO	Rice, Whent	—	W (43·00)	377.00	—	22·00	—	547
KR	Pauni (18)	EO	Rice, Wheat	—	W (16·00)	285.00	—	12·00	—	548
KR	Pauni (14)	EO	Rice, Wheat	—	W (12·00)	246.00	12.00	55·00	—	549
KR	Bhandara (96)	EO	Rice, Wheat	—	W (17·00)	321·00	—	95·00	—	550
KR	Bhandara (98)	EO	Rice, Wheat	—	W (7·00)	217.00	—	142·00	—	551
KR	Bhandara (100)	EO	Rice, Wheat	—	W (29·00)	510.00	—	163·00	—	552
KR	Bhandara (102)	EO	Rice, Wheat	—	W (23·00)	521.00	—	147·00	—	553

VILLAGE DIRECTORY

Location Code No.	Name of village	Total area of the village (in hectares)	Total population and No of households.	AMENITIES AVAILABLE [If a village does not have a particular amenity, the distance range in Km. of the nearest place where it can be availed of has been indicated in that column inside brackets.]					
				Educational	Medical	Drinking water (potable)	Post and telegraph	Market day	Communications
1	2	3	4	5	6	7	8	9	10
554	Manded ..	509·00	945 (174)	P	—(—5)	W	—(—5)	—(—5)	—(—5)
555	Irali Dambi ..	640·00	1,446 (256)	P	—(—5)	W	—(—5)	—(—5)	—(—5)
556	Tembhari ..	243·00	341 (56)	P,M	—(—5)	W	—(—5)	—(—5)	—(—5)
557	Sawargaon ..	260·00	412 (75)	—(—5)	—(—5)	W	—(—5)	—(—5)	—(—5)
558	Khairi ..	561.00	1,085 (209)	P	—(—5)	W	—(—5)	—(—5)	—(—5)
559	Vihirgaon ..	318.00	248 (48)	P	—(—5)	W,R	—(—5)	—(—5)	—(—5)
560	Chapral ..	1,142.00	2,847 (533)	P,H	—(—5)	W,Tk	—(—5)	—(—5)	BS
561	Kinhala ..	244·00	425 (79)	P	—(—5)	T,W,R	—(—5)	—(—5)	—(—5)
562	Madeghat ..	514·00	1,931 (356)	P,H	—(—5)	W,Tk	—(—5)	—(—5)	—(—5)
563	Chichgaon ..	238·00	237 (46)	—(—5)	—(—5)	W,Tk	—(—5)	—(5—10)	—(5—10)
564	Puyar ..	439·00	933 (163)	P	—(—5)	W,Tk	—(—5)	—(5—10)	—(5—10)
565	Ghatipalasgaon ..	594·00	92 (15)	—(—5)	—(—5)	W	—(—5)	—(5—10)	—(5—10)
566	Wadegaon ..	491·00	1,123 (214)	P,M	—(—5)	W,Tk	PO	—(5—10)	—(5—10)
567	*Kanhalgaon* (Raiyya.wari)	290·00	*Uninhabited*						
568	Budhewada ..	290·00	786 (140)	P	—(5—10)	W	—(5—10)	—(5—10)	—(5—10)
569	Kanhalgaon ..	61·00	349 (61)	P	—(5—10)	W,Tk	—(5—10)	—(5—10)	—(5—10)
570	Itakheda ..	353·00	2,271 (412)	P	D	W,Tk	PO	—(5—10)	—(5—10)
571	Isapur ..	282·00	671 (122)	P,M	D	W,Tk	—(—5)	—(5—10)	—(5—10)
572	Khamkhurra ..	622·00	1,568 (289)	P,M	—(5—10)	W	—(—5)	—(5—10)	—(5—)
573	Yegaon ..	184·00	849 (148)	P,M	—(5—10)	W,N	—(—5)	—(5—10)	— (—5)
574	Mahurkuda ..	614·00	1,838 (339)	P,M	—(—5)	W,Tk	—(—5)	—(5—10)	—(5—10)
575	Siroli ..	509·00	1,351 (237)	P,M	—(—5)	W,Tk	—(—5)	—(—5)	—(—5)
576	Yerandi ..	86·00	308 (53)	P,M	—(—5)	W	—(—5)	—(—5)	—(—5)
577	Mahagaon ..	1,669.00	4,417 (752)	P,M	D	W	PO	Wednesday	BS
578	Chicholi ..	433·00	2,003 (445)	P,M	—(—5)	W,Tk	—(—5)	—(—5)	—(10+)
579	Khokari ..	329 00	891 (157)	P,M	—(—5)	W,Tk	—(—5)	—(—5)	—(5—10)
580	Karandali ..	241·00	791 (151)	P,M	—(—5)	W,Tk	—(—5)	—(—5)	—(—5)
581	Kelwad ..	262·00	138 (27)	P,M	—(—5)	W,Tk	—(—5)	—(—5)	—(5—10)
582	Tukum Narayar ..	442·00	462 (83)	P	—(—5)	W	PO	—(—5)	—(5—10)
583	Dongargaon ..	66·00	50 (8)	—(5—10)	—(5—10)	W,Tk	—(5—10)	—(5—10)	—(10+)
584	Umarpayali ..	33·00	112 (22)	—(5—10)	—(5—10)	W,Tk	—(5—10)	—(5—10)	—(10+)
585	Jambhali ..	1,046·00	137 (31)	—(—5)	—(—5)	W	—(—5)	—(5—10)	—(10+)
586	Tirkhuri ..	866·00	57 (14)	—(—5)	—(10+)	W	—(—5)	—(10+)	—(10+)
587	Bharnoli ..	1,421·00	991 (181)	P	—(10+)	W,Tk	—(—5)	—(10+)	—(10+)
588	Rajoli ..	1,096·00	618 (109)	P	—(10+)	W	—(—5)	—(10+)	—(10+)
589	Khadki ..	245·00	166 (29)	—(—5)	—(10+)	W	—(—5)	—(10+)	—(10+)
590	Kanhalgaon ..	343·00	720 (144)	P	—(—5)	W,N	—(—5)	—(10+)	—(10+)
591	Saigaon ..	878·00	365 (72)	P	—(10+)	W	—(—5)	—(10+)	—(10+)
592	Ilda ..	783·00	819 (129)	P	D	W,Tk	—(—5)	—(5—10)	—(10+)

3. SAKOLI TAHSIL

Approach to village	Nearest town and distance (in kms.)	Power supply	Staple food	LAND USE (Area under different types of land use in hectares) Forest	Irrigated (by source)	Un-irrigated	Culturable waste	Not available for cultivation	Remarks (including any place of religious, historical or archaeological interest)	Location Code No.
11	12	13	14	15	16	17	18	19	20	1
KR	Bhandara (101)	EO	Rice, Wheat	—	W (41·00)	444.00	3.00	21·00	—	554
KR	Pauni (102)	EO	Rice, Wheat	—	W (19·00)	352.00	11.00	258·00	—	555
KR	Pauni (104)	EO	Rice, Wheat	—	W (6·00)	147.00	1.00	89·00	—	556
KR	Bhandara (99)	EO	Rice, Wheat	—	W (10·00)	221.00	6.00	23·00	—	557
KR	Bhandara (101)	ED	Rice, Wheat	—	W (32·00)	437.00	27.00	65·00	—	558
KR	Bhandara (102)	—	Rice, Wheat	—	W (1·00)	192.00	4.00	121.00	—	559
PR	Bhandara (103)	EO	Rice, Wheat	82·00	W (1·00), R (671·00)	143.00	161.00	84·00	—	560
PR	Bhandara (95)	ED	Rice, Wheat	—	R (56 00)	110.00	41.00	37·00	—	561
KR	Bhandara (93)	EO	Rice, Wheat	—	Tk (65·00), R (250·00)	82.00	34.00	83·00	—	562
PR	Bhandara (80)	EO	Rice	31·00	GC (100·00), Tk (9·00)	13.00	54 00	31·00	—	563
PR	Bhandara (93)	EO	Rice	—	GC (118·00), Tk (55·00)	40.00	58.00	168·00	—	564
PR	Bhandara (90)	EO	Rice	—	Tk (51·00)	389.00	31.00	123·00	—	565
PR	Bhandara (77)	EO	Rice	232·00	Tk (43·00), O (1·00)	38.00	109.00	68·00	—	566
										567
PR	Bhandara (82)	EO	Rice	—	GC (26·00), Tk (72·00), O (1·00)	45.00	10.00	136·00	—	568
PR	Bhandara (83)	EO	Rice	—	Tk (14·00)	35.00	10.00	2·00	—	569
PR	Bhandara (85)	EO	Rice	—	Tk (125·00)	123.00	105.00	—	—	570
PR	Bhandara (96)	EO	Rice	—	Tk (197·00)	44.00	41.00	—	—	571
PR	Bhandara (92)	EO	Rice	57·00	GC(201·00), Tk (100·00), O (4·00)	100·00	116 00	44·00	—	572
PR	Bhandara (89)	EO	Rice	6·00	GC (100·00), Tk (40·00), O (8·00)	20·00	4·00	6·00	—	573
PR	Bhandara (95)	EO	Rice	291·00	—	65·00	258·00	—	—	574
PR	Bhandara (94)	EO	Rice	261·00	GC (211·00),W(1·00)	12·00	—	24·00	—	575
PR	Bhandara (91)	ED	Rice	—	O (43·00)	32·00	3·00	8·00	—	576
PR	Bhandara (92)	EO	Rice	923·00	GC (224·00),W(37·00), R(42·00)	43·00	—	400·00	—	577
PR	Bhandara (98)	EO	Rice	—	GC(99·00),W(11·00), WE(30 00),Tk(94·00)	4·00	156·00	39·00	—	578
PR	Bhandara (96)	EO	Rice	2·00	GC(8·00),Tk(43·00)	16·00	211·00	49·00	—	579
PR	Bhandara (98)	EO	Rice	4·00	GC(71·00),W(5·00), Tk(13·C0)	20·00	92·00	36·00	—	580
PR	Bhandara (103)	EO	Rice	127·00	GC (80·00), Tk (13·00)	16·00	21·00	5·00	—	581
PR	Bhandara (104)	EO	Rice	144·00	W(10·00),Tk(82·00)	39·00	75·00	92·00	—	582
KR	Bhandara (106)	—	Rice	40·00	—	14·00	4·00	8·00	—	583
KR	Bhandara (106)	—	Rice	—	—	26·00	—	7·00	—	584
KR	Bhandara (113)	—	Rice	154·00	—	42·00	—	850·00	—	585
KR	Bhandara (122)	—	Rice	45·00	W(2·00),Tk(35·00)	218·00	31·00	535·00	—	586
KR	Bhandara (119)	—	Rice	576·00	GC(81·00),W(3·00)	565·00	28·00	168·00	—	587
KR	Bhandara (128)	—	Rice	485·00	GC(130·00),W(17·00)	362·00	—	102·00	—	588
KR	Bhandara (128)	—	Rice	157·00	O(1·00)	65·00	12·00	10·00	—	589
KR	Bhandara (126)	—	Rice	45·00	W(2·00),Tk(35·00)	218·00	31·00	12·00	—	590
KR	Bhandara (117)	—	Rice	—	W(1·00),Tk(13·00)	601·00	123·00	140·00	—	591
KR	Bhandara (97)	—	Rice	—	Tk(26·00),R(1·00)	527·00	—	229·00	—	592

VILLAGE DIRECTORY

Location Code No	Name of village	Total area of the village (in hectares)	Total population and No. of households	AMENITIES AVAILABLE [If a village does not have a particular amenity, the distance range in Km. of the nearest place where it can be availed of has been indicated in that column inside brackets.]					
				Educational	Medical	Drinking water (potable)	Post and telegraph	Market day	Communications
1	2	3	4	5	6	7	8	9	10
593	Junewani (Raiyyatwari)	502 00	96 (21)	—(—5)	—(—5)	W,Tk	—(—5)	—(5—10)	—(10+)
594	Parastola ..	1,143·00	860 (169)	P	—(—5)	W	—(—5)	—(—5)	—(10+)
595	Arattondi ..	328·00	332 (71)	P	—(—5)	W,Tk	—(5—10)	—(5—10)	—(10+)
596	Ambhora ..	651·00	276 (54)	—(—5)	—(—5)	W,Tk	—(5—10)	—(5—10)	—(10+)
597	Barwhi ..	299·00	252 (50)	—(—5)	—(—5)	W,Tk	—(5—10)	—(—5)	—(5—10)
598	Gawarra ..	291·00	491 (80)	P	—(—5)	W	—(—5)	—(—5)	—(5—10)
599	Kaneri ..	295·00	834 (166)	—(—5)	—(—5)	W,Tk	—(—5)	—(—5)	—(—5)
600	Gardanpur ..	115·00	343 (69)	—(—5)	—(—5)	W,Tk	—(—5)	—(—5)	—(5—10)
601	Kesori ..	407·00	1,670 (280)	P	PHC,D	W,Tk	PO	Monday	BS
602	Wadegaon ..	985·00	543 (95)	P	—(—5)	W,R	PO	Wednesday	BS
603	Kholda ..	322·00	94 (17)	—(—5)	—(—5)	W,R	PO	Wednesday	BS
604	*Katgaon* ..	243·00	*Uninhabited*						
605	Bori ..	164·00	806 (131)	P	—(—5)	W,R	—(10+)	—(—5)	—(10+)
606	Janwa ..	349·00	766 (140)	—(—5)	—(5—10)	W,Tk,R	—(—5)	—(—5)	—(—5)
607	Korambhi ..	264·00	987 (169)	P	—(5—10)	W,Tk	—(—5)	—(10+)	—(—5)
608	*Arattondi* ..	194·00	*Uninhabited*						
609	*Mandokhal* ..	59·00	*Uninhabited*						
610	Sawari ...	147·00	112 (19)	—(—5)	—(—5)	W,R	—(10+)	—(—5)	—(10+)
611	Mandokhal ..	208·00	679 (121)	P,M	—(5—10)	W	PO	—(5—10)	—(5—10)
612	*Sindmarhan* ..	162·00	*Uninhabited*						
613	Asoli ..	254·00	2,682 (508)	—(—5)	—(5—10)	W,Tk	—(—5)	—(10+)	—(10+)
614	Kanhalgaon ..	290·00	757 (152)	P	—(—5)	W	—(—5)	—(5—10)	—(5—10)
615	Indora ..	1,067·00	559 (109)	P	—(—5)	W	—(—5)	—(10+)	—(10+)
616	*Kesori* ..	143·00	*Uninhabited*						
617	*Kesori (Raiyyatwari)* ..	91·00	*Uninhabited*						
618	Soni ..	582·00	2,989 (539)	P,M,H	D	W,R	PO	Thursday	BS
619	Awali ..	390·00	435 (80)	P	—(—5)	W,R	—(—5)	—(—5)	—(—5)
620	Halbitola (Rengepar)..	N.A.	964 (191)	P,H	D,RP(2)	W	PO	—(—5)	BS,RS
621	Bhusaritola (Katekuta)	N.A.	569 (118)	—(—5)	—(—5)	W	—(—5)	—(—5)	BS
622	Gopaltola Dauwa ..	N.A.	496 (106)	—(—5)	—(—5)	W	—(—5)	—(—5)	—(—5)
623	Heti (Girola) ..	N.A.	502 (92)	P	—(—5)	W	—(5—10)	—(10+)	—(—5)
624	Malutola ..	N.A.	726 (133)	P	—(10+)	W	PO	—(10+)	—(10+)
625	Dhanod (Amgaon) ..	N.A.	538 (109)	P	D	W	PO	Friday	—(—5)
626	Parastola ..	N.A.	743 (135)	P	—(—5)	W	—(—5)	—(5—10)	BS
627	Mendha ..	158·00	450 (77)	—(—5)	—(—5)	W	—(—5)	—(—5)	—(—5)
628	Sitewada ..	514·00	749 (161)	P,H	—(—5)	W	PO	—(—5)	—(—5)
629	Mendha ..	160·00	886 (168)	P	—(—5)	W	—(—5)	—(—5)	—(—5)

3. SAKOLI TAHSIL

Approach to village	Nearest town and distance (in kms.)	Power supply	Staple food	LAND USE (Area under different types of land use in hectares) Forest	Irrigated (by source)	Un-irrigated	Cultura-ble waste	Not available for culti-tion	Remarks (including any place of religious, historical or archaeological interest)	Location Code No.
11	12	13	14	15	16	17	18	19	20	1
KR	Bhandara (115)	—	Rice	431·00	Tk(37·00)	18·00	—	16·00	—	593
KR	Bhandara (118)	—	Rice	511·00	Tk(89·00),R(1·00)	112·00	—	430·00	—	594
KR	Bhandara (118)	—	Rice	—	Tk(113·00)	105·00	—	110·00	—	595
KR	Bhandara (103)	—	Rice	225·00	W(1·00),Tk(25·00), R(2·00)	253·00	—	145·00	—	596
KR	Bhandara (90)	—	Rice	152·00	Tk(51·00)	27·00	63·00	6·00	—	597
KR	Bhandara (88)	ED	Rice	33·00	W(2·00),Tk(151·00)	30·00	52·00	23·00	—	598
PR	Bhandara (100)	ED	Rice	—	W(17·00),WE(10·00), Tk(94·00)	61·00	80·00	33·00	—	599
KR	Bhandara (105)	ED	Rice	—	TWE(43·00)	36·00	9·00	27·00	—	600
PR	Bhandara (101)	ED	Rice	—	W(22·00),WE(20·00), Tk(131·00)	84·00	122·00	28·00	—	601
PR	Bhandara (88)	—	Rice	853·00	W(11·00),Tk(14·00), R(6·00)	21·00	—	80·00	—	602
PR	Bhandara (90)	ED	Rice	298·00	W(4·00),Tk(1·00), R(1·00)	8·00	—	10·00	—	603
Uninhabited										604
PR	Bhandara (90)	ED	Rice	1·00	GC(100·00),Tk(20·00)	32·00	3·00	8·00	—	605
PR	Bhandara (91)	ED	Rice	21·00	GC(201·00),Tk(100·00)	18·00	7·00	2·00	—	606
KR	Bhandara (90)	ED	Rice	6·00	GC(72·00),Tk(105·00), O(3·00)	8·00	1·00	69·00	—	607
Uninhabited										608
Uninhabited										609
KR	Bhandara (93)	ED	Rice	62·00	GC(64·00),O(1·00)	19·00	1·00	—	—	610
KR	Bhandara (89)	ED	Rice	2·00	GC(100·00),Tk(100·00)	4·00	1·00	1·00	—	611
Uninhabited										612
KR	Bhandara (90)	—	Rice	21·00	GC(50·00),Tk(105·00), O(3·00)	55·00	1·00	19·00	—	613
KR	Bhandara (95)	ED	Rice	—	GC(50·00),Tk(38·00)	78·00	44·00	80·00	—	614
PR	Bhandara (105)	—	Rice, Wheat	206·00	—	100·00	315·00	446·00	—	615
Uninhabited										616
Uninhabited										617
PR	Bhandara (103)	ED	Rice, Wheat	—	W(2·00),Tk(101·00), R(42·00)	157·00	71·00	209·00	—	618
KR	Bhandara (105)	—	Rice	—	W(2·00)	172·00	8·00	208·00	—	619
PR	Gondiya (30)	ED,EO	Rice			N.A.				620
PR	Gondiya (31)	—	Rice			N.A.				621
KR	Gondiya (34)	—	Rice			N.A.				622
KR	Gondiya (36)	—	Rice			N.A.				623
KR	Gondiya (36)	ED	Rice			N.A.				624
KR	Gondiya (37)	ED	Rice			N.A.				625
KR	Gondiya (37)	ED	Rice			N.A.				626
PR	Gondiya (38)	ED	Rice	—	WE(2·00),Tk(18·00), R(43·00),O(6·00)	20·00	1·00	68·00	—	627
KR	Gondiya (38)	ED	Rice	—	WE(2·00),Tk(86·00), O(5·00)	271·00	148·00	2·00	—	628
KR	Gondiya (38)	ED	Rice	—	Tk(28·00),O(4·00)	85·00	—	43·00	—	629

VILLAGE DIRECTORY

Location Code No.	Name of village	Total area of the village (in hectares)	Total population and No. of households	AMENITIES AVAILABLE [If a village does not have a particular amenity, the distance range in Km. of the nearest place where it can be availed of has been indicated in that column inside brackets].					
				Educational	Medical	Drinking water (potable)	Post and telegraph	Market day	Communications
1	2	3	4	5	6	7	8	9	10
630	Gadpendhari ..	152·00	459 (83)	P	—(—5)	W	—(—5)	—(—5)	—(—5)
631	Dhabetekari ..	406·00	802 (170)	—(—5)	—(—5)	W	—(—5)	—(—5)	—(—5)
632	Bauddhnagar ..	N.A.	782 (126)	—(—5)	—(—5)	W	—(—5)	—(—5)	—(—5)
633	Ghatboriteli ..	N.A.	1,079 (189)	P	—(—5)	W,R	—(—5)	—(—5)	—(—5)
634	Kohalitola (Bhadu) ..	N.A.	825 (142)	P	—(5—10)	W	—(5—10)	—(5—10)	—(5—10)
635	Bhadutola ..	N.A.	390 (72)	—(—5)	—(—5)	W	—(—5)	—(—5)	—(—5)
636	Kohalitola (Chirchadi)	N.A.	941 (165)	P	—(—5)	W	—(—5)	—(—5)	—(—5)
637	Kolargaon ..	N.A.	474 (85)	—(—5)	—(—5)	W	—(—5)	—(—5)	—(—5)
638	Nainpur ..	N.A.	579 (103)	P	—(—5)	W	—(—5)	—(—5)	—(—5)
639	Manditola ..	N.A.	456 (83)	—(—5)	—(5—10)	W	—(5—10)	—(5—10)	—(—5)
640	Mohantola ..	220·00	407 (78)	—(—5)	—(—5)	W	—(—5)	—(—5)	—(—5)
641	Mendhatoli ..	N.A.	109 (22)	—(5—10)	—(5—10)	W	—(—5)	—(—5)	—(—5)
642	Ghasobatola .	N.A.	373 (67)	—(—5)	—(—5)	W	—(—5)	—(—5)	—(—5)
643	Siregaontola ..	N.A.	436 (72)	—(—5)	—(—5)	W	—(—5)	—(—5)	—(—5)
644	Kumbhitola ..	223·00	744 (131)	P,M	D	W	—(—5)	—(—5)	RS
645	Garartola ..	672·00	166 (35)	—(—5)	—(—5)	W,F	—(—5)	—(—5)	—(10+)
646	Dhamaditola	635·00	445 (72)	—(—5)	—(5—10)	W	—(—5)	—(10+)	—(10+)
647	Yedmagondi ..	1,687·00	646 (129)	P	—(10+)	W,L	—(5—10)	—(10+)	—(5—10)
648	Dhamaditola ..	802·00	435 (83)	P	—(10+)	W,L	—(5—10)	—(10+)	—(5—10)
649	*Nimgaon* ..	N.A.	*Uninhabited*—						
650	Korambitola ..	413·00	1,360 (229)	—(—5)	—(5—10)	W	PO	—(10+)	—(10+)
651	Dhamaditola ..	295·00	457 (74)	—(—5)	—(—5)	W	—(5—10)	—(10+)	—(10+)
	Grand Total ..	323,264·39	543,423 (103,175)	P–472 M–124 H–87 PUC–6 C–2	H–1 MCW/MH–19 HC/PHC–7 PHS–1 D–55 FPC–13 O(RP)–30				

N.A. — Not Available

3. SAKOLI TAHSIL

Approach to village	Nearest town and distance (in kms.)	Power supply	Staple food	LAND USE (Area under different types of land use in hectares) Forest	Irrigated (by source)	Unirrigated	Culturable waste	Not available for cultivation	Remarks (including any place of religious, historical or archaeological interest)	Location Code No.
11	12	13	14	15	16	17	18	19	20	1
KR	Gondiya (39)	—	Rice	—	W(3·00),Tk(23·00)	72·00	—	54·00	—	630
KR	Gondiya (39)	EO	Rice, Wheat	—	Tk(32·00),O(2·00)	179·00	144·00	49·00	—	631
KR	Gondiya (39)	—	Rice, Wheat	N.A.						632
KR	Gondiya (39)	—	Rice, Wheat	N.A.						633
KR	Gondiya (39)	ED, EO	Rice	N.A.						634
KR	Gondiya (45)	ED, EO	Rice	N.A.						635
KR	Gondiya (44)	—	Rice	N.A.						636
KR	Gondiya (43)	—	Rice	N.A.						637
PR	Gondiya (45)	ED	Rice	N.A.						638
KR	Gondiya (54)	ED	Rice	N.A.						639
KR	Gondiya (60)	ED, EO	Rice, Wheat	66·00	Tk(88·00)	25·00	15·00	26·00	—	640
KR	Gondiya (61)	ED	Rice	N.A.						641
PR	Gondiya (64)	ED	Rice	N.A.						642
PR	Gondiya (66)	ED	Rice	N.A.						643
PR	Gondiya (67)	—	Rice	—	GC(60·00),Tk(20·00), O(3·00)	15·00	6·00	119·00	—	644
KR	Gondiya (114)	—	Rice	200·00	W(7·00)	76·00	28·00	361·00	—	645
KR	Gondiya (108)	—	Rice	227·00	—	139·00	71·00	198·00	—	646
KR	Gondiya (109)	—	Rice	1,198·00	Tk(4·00)	407·00	40·00	38·00	—	647
KR	Gondiya (110)	—	Rice	423·00	Tk(2·00)	322·00	22·00	33·00	—	648
Uninhabited										649
PR	Gondiya (112)	EO	Rice	8·00	GC(98·00),Tk(50·00)	9·00	1·00	247·00	—	650
PR	Gondiya (115)	—	Rice	40·00	—	14·00	4·00	237·00	—	651
				87,802·00	GC (5,982·00) W (1,766·00) WE (386·00) TW (100·00) TWE (43·00) Tk (35,315·00) R (2,776·00) O (2,273·00)	82,889·00	34,885·00	52,894·39	N (640) M (97) C (22) T (27) PS (4)	

APPENDIX I

Tahsilwise Abstract of Educational, Medical and other Amenities

EDUCATIONAL

Serial No.	Name of Tahsil	Primary School		Middle School		Matriculation/ Secondary School		Higher Secondary/ PUC/Intermediate/ Junior College		College (graduate and above)		Adult literacy Class/Centres		Others		Villages with no educational facilities
		Villages	Institutions	Villages	Institutions	Villages	Institutions	Villages	Institutions	Villages	Institutions	Villages	Institutions	Villages	Institutions	
1	2	3	4	5	6	7	8	9	10	11	12	13	14	15	16	17
1	Bhandara ..	381	384	104	108	48	51	3	3	1	1	—	—	1	1	124
2	Gondiya ..	469	469	174	174	54	54	2	2	1	1	—	—	—	—	50
3	Sakoli ..	468	472	127	128	92	92	5	5	2	2	—	—	—	—	132
	Grand Total ..	1,318	1,325	405	410	194	197	10	10	4	4	—	—	1	1	306

MEDICAL

Serial No.	Name of Tahsil	Dispensary		Hospital		Maternity and Child Welfare Centre/Maternity Home/Child Welfare Centre		Primary Health Centre/Health Centre		Family Planning Centre		Primary health subcentre		Community health workers		Others		Villages with no medical facility
		Villages	Institutions	Villages	Institutions	Villages	Instiutions	Villages	Institutions	Villages	Institutions	Villages	Institutions	Villages	Numbers	Villages	Institutions	
1	2	18	19	20	21	22	23	24	25	26	27	28	29	30	31	32	33	34
1	Bhandara ..	44	44	—	—	9	9	6	6	9	9	2	2	—	—	13	27	450
2	Gondiya ..	58	58	—	—	7	7	20	21	9	9	—	—	—	—	18	18	441
3	Sakoli ..	54	56	1	1	15	19	7	7	13	13	1	1	—	—	13	30	541
	Grand Total ..	156	158	1	1	31	35	33	34	31	31	3	3	—	—	44	75	1,432

APPENDIX I—*contd.*

Serial No.	Name of Tahsil	DRINKING WATER									
		Tap	Well	Tank	Tubewell	River	Fountain	Canal	Others	More than one source	Villages with no drinking water facility of any type
1	2	35	36	37	38	39	40	41	42	43	44
1	Bhandara ..	10	503	36	9	38	—	14	73	153	—
2	Gondiya ..	3	519	180	—	42	—	17	11	233	—
3	Sakoli ..	6	596	277	11	64	2	4	61	384	—
	Grand Total ..	19	1,618	493	20	144	2	35	145	770	—

Serial No.	Name of Tahsil	POST AND TELEGRAPH							COMMUNICATIONS			POWER SUPPLY	
		P. O.	T. O.	P. T. O.	P. O. & Phone	T. O. & Phone	P.T. O. & Phone	Phone	Bus stop	Railway Station	Navigable Waterway	Available	Not Available
1	2	45	46	47	48	49	50	51	52	53	54	55	56
1	Bhandara ..	60	—	4	8	—	1	1	152	14	—	309	196
2	Gondiya ..	85	—	32	1	—	2	—	137	21	—	318	201
3	Sakoli ..	92	—	6	1	—	2	—	98	8	—	400	200
	Grand Total ..	237	—	42	10	—	5	1	387	43	—	1,027	597

APPENDIX II

Land Utilisation Data in respect of Non-Municipal Towns (Census Towns)

Serial No.	Name of town and tahsil within brackets	Land use (i. e. area under different types of land use in hectares)				Culturable waste	Area not available for cultivation
		Total area	Forest	Irrigated by source	Unirrigated		
1	2	3	4	5	6	7	8
1	Mohadi (Bhandara) ..	230.94	—	WE(72.90)	96.26	14.41	47.37
2	Warthi (Bhandara) ..	435.76	—	PC(132.51)	191.13	44.24	67.88
	Grand Total ..	666.70	—	PC(132.51) WE(72.90)	287.39	58.65	115.25

APPENDIX III

List of villages where no amenity other than drinking water facility is available

Name of Tahsil	Location Code No.	Name of Village
1	2	3
1. Bhandara ..	10	Sakkardara
	26	Dhamlewada
	40	Garka Bhonga
	44	Sitekasa
	46	Kamksur
	56	Khapa Mohadi
	61	Chulhardoh
	77	Mangarli
	84	Sonpuri
	89	Zanzeria
	92	Dawezari (Dhanegaon)
	97	Wangi
	116	Futara
	153	Nerla (Andhalgaon)
	159	Panjara (Gramdan)
	178	Jambhalpani
	212	Dawadipar Kardi
	215	Lendezari (Jambhora)
	221	Ghat Kuroda
	229	Dokepar
	233	Bhosa
	238	Mehuni
	249	Kitadi (Mandavi)
	252	Bonde
	257	Yelkazari
	261	Sitepar (Mathora)
	274	Nawegaon (Mohadura)
	278	Gunjepar
	280	Kesalwada (Khokurla)
	283	Saleheti
	305	Malegaon
	333	Garada Jangali
	335	Chitapur
	339	Koknagad
	341	Mathadi
	346	Ajimabad Hamesha
	348	Pandhi
	356	Lohara (Peotha)
	358	Chicholi (Pipari)
	371	Gangalewada
	391	Newari alias Kholapur
1. Bhandara—*contd.*	400	Rawahwadi
	401	Pimpalgaon (Madagi)
	403	Purkabodi
	404	Yetewahi
	407	Bhikarminsi
	410	Paghora
	418	Dongargaon (Adyal)
	423	Segaon
	426	Khairi (Tirri)
	427	Kamkazari
	430	Surbodi
	431	Saundal
	441	Keslapuri
	442	Telpendhari
	448	Borgaon (Khambadi)
	450	Somnala (Bhawad)
	453	Pendhari
	458	Thana (Korambhi)
	467	Kodurli
	469	Ambadi (Nawegaon)
	470	Khairi (Teloda)
	481	Khaksi
	485	Mahalgaon (Parsodi)
	509	Naigaon
	513	Jogikheda
	522	Chandkapur (I)
	532	Sindhi
	534	Rewani
	537	Rohna (Wahi)
	538	Singori (Hamesha)
	546	Thanegaon
	547	Waygaon
	556	Shiwnala (Gondi)
	562	Dhakundi
	569	Channewada
2. Gondiya	27	Serkatola
	36	Marartola
	40	Kalartola
	56	Pipartola
	76	Khatitola
	228	Nawargaon

APPENDIX III—*contd.*

Name of Tahsil	Location Code No.	Name of Village
1	2	3
2. Gondiya—*Contd.* ..	230	Sukhpur
	270	Chichgaon
	313	Nilagondi
	333	Alebedar
	363	Nagatola
	382	Sondalgondi
	399	Pipartola
	400	Waghdongari
	426	Bhansula
	438	Chimantola
	450	Gowaritola
	460	Salaitola
	485	Dhansuwa
	490	Durgutola
	493	Salagtola
	494	Hetitola
	501	Halbitola
	509	Katalwahi
	513	Alebedar
	519	Halbitola
	522	Labhantola
	529	Dhanegaon
	533	Chand Suraj
3. Sakoli ..	2	Nagzira
	6	Bokunda
	21	Temni
	26	Gidapar
	32	Bundalghat
	33	Pauldawna
	36	Makaitola
	62	Khairi
	63	Mundipar
	125	Mohaghata
	128	Zunzaritola
	129	Khamtalao
	132	Subraytola
	141	Jamanapur
	146	Saledharni
	195	Pipri
	200	Kosamghat
	201	Mendhki
	217	Padampur
	223	Bilargondi
	224	Malharbodi
	228	Zankar Gondi
	243	Papada Kh.
	280	Kholi
	285	Chutia

Name of Tahsil	Location Code No.	Name of Village
1	2	3
Sakoli—*Contd.*	286	Malkazari
	287	Tumadi Mendha
	289	Mhaisuli
	292	Londijob
	300	Haldi
	307	Masurbhavada
	318	Tidaka
	324	Dongargaon
	331	Gangezari
	350	Saigaon
	383	Jabbarkheda
	384	Yerandi
	385	Mahuli
	387	Ropa
	400	Bandaldand
	402	Belgaon
	405	Dhanori
	433	Balapur
	434	Chumbhadi
	435	Ghogra
	436	Jambhali (Gandhari)
	438	Surban
	439	Jarughata
	441	Kadholi
	444	Kalimati
	475	Kondhala
	479	Tai Kh.
	486	Zari
	523	Tidaka
	524	Karadgaon
	529	Ramghat
	530	Butai
	531	Tumadi Mendha
	583	Dongargaon
	584	Umarpayali
	585	Jambhali
	586	Tirkhuri
	589	Khadki
	593	Junewani (Raiyyatwari)
	596	Ambhora
	597	Barwhi
	613	Asoli
	622	Gopaltola Dauwa
	632	Baudhnagar
	637	Kolargaon
	645	Garartola
	646	Dhamaditola
	651	Dhamaditola

APPENDIX IV

Summary showing no. of villages having or not having Scheduled Caste Population

District/Tahsil	Total villages	Uninhabited villages	Inhabited villages	Inhabited villages having no SC population	Inhabited villages having some SC population
1	2	3	4	5	6
25. BHANDARA DISTRICT ..	**1,774**	**150**	**1,624**	**317**	**1,307**
1. Bhandara ..	580	75	505	100	405
2. Gondiya ..	543	24	519	74	445
3. Sakoli ..	651	51	600	143	457

Summary showing no. of villages having or not having Scheduled Tribe Population

District/Tahsil	Total villages	Uninhabited villages	Inhabited villages	Inhabited villages having no ST population	Inhabited villages having some ST population
1	2	3	4	5	6
25. BHANDARA DISTRICT ..	**1,774**	**150**	**1,624**	**230**	**1,394**
1. Bhandara ..	580	75	505	113	392
2. Gondiya ..	543	24	519	55	464
3. Sakoli ..	651	51	600	62	538

APPENDIX IV—*contd.*

List of villages according to the proportion of Scheduled Castes and Scheduled Tribes Population to the total population by ranges

1. BHANDARA TAHSIL

No. of uninhabited villages .75
No. of inhabited villages..505

Ranges of scheduled caste population/scheduled tribe population (Percentages)	Location Code No.	Name of village	Location Code No.	Name of village	Location Code No	Name of village
1	2	3	2	3	2	3
			A—Scheduled Castes			
0–5*	6	Dhutera	15	Pawanarkhari Hamesha	16	Dongri Bk.
	18	Chikhali (Kamkasur)	19	Kurmuda	22	Pawanarkhari
	25	Gudru Kh.	34	Chandpur	36	Khandal
	39	Asolpani	41	Witpur	44	Sitekasa
	58	Binakhi	59	Sukali Nakul	60	Deorideo
	66	Chulhad	75	Rongha	86	Rampur Hamesha
	87	Dawezari (Ambagad)	91	Nawegaon	105	Mitewani
	106	Hardoli (Ambagad)	114	Deulgaon	118	Hivra
	119	Bachhera	120	Kandri	123	Usarra
	124	Takala	126	Mehgaon	127	Dongarla
	130	Karkapur	131	Rengepar (Panjara)	135	Tamaswadi (Umarwada)
	140	Bamhani (Tumsar)	141	Siwani	143	Tamaswadi (Tudka)
	146	Kate Bamhni	148	Vihirgaon	149	Salai Bk.
	152	Andhalgaon	157	Khairlanji (Jamb)	161	Dhusala
	162	Nawegaon (Khairlangi)	165	Akola	166	Pimpalgaon (Khamari)
	168	Dharmapuri	170	Kharbi (Mohali)	175	Madagi (Dewhadi)
	176	Dewhada Kh.	182	Kushari	186	Mahalgaon (Margaon)
	187	Kanhadgaon Dongargaon	189	Wadegaon (Kanhalgaon)	190	Hardoli
	192	Pandharabodi (Salebardi)	193	Sitepar (Pandharabodi)	196	Khutsawari
	197	Mandeshwar	199	Chichkheda (Pardi)	200	Pardi
	205	D orwada	206	Mundhari Kh.	214	Kisanpur
	217	Bori	224	Rohna	230	Ekalari
	231	Pachgaon	240	Bidsitepar	242	Sonuli
	244	Dabha	245	Laweshwar	252	Bonde
	269	Pandharabodi (Sirsi)	271	Tawepar	279	Khokurla
	293	Dodmazari	302	Bela	303	Umaribela
	307	Thana (Kharbi)	309	Chikhali (Kharbi)	310	Kharadi
	315	Dawadipar (Kawadshi)	317	Salebardih (Korambi)	322	Girola
	323	Bhilewada	333	Garada Jangali	340	Chandori
	344	Silli	353	Sawari	356	Lohara (Peotha)
	363	Zabada	366	Dawadipar (Bajar)	385	Borgaon Bk.

APPENDIX IV—*contd.*

1. BHANDARA TAHSIL—*contd.*

Ranges of scheduled caste population/ scheduled tribe population (Percentages)	Location Code No.	Name of village	Location Code No.	Name of village	Location Code No.	Name of village
1	2	3	2	3	2	3
			A–Scheduled Castes —*contd.*			
0–5*	386	Arjuni	389	Jamgaon	394	Wakeshwar
	395	Chikhal Pahela	400	Rawanwadi	402	Madagi (Tekepar)
	410	Paghora	415	Sawargaon (Nerla)	423	Segaon
	430	Surbodi	433	Pathari (Chichal)	440	Chikhali (Adyal)
	443	Kesalwada (Chikhali)	447	Khambadi	449	Pimpalgaon (Nipani)
	454	Malchi	455	Gosi Bk.	456	Gosi Kh.
	460	Wasela	463	Kondha	465	Bhawad
	466	Fanoli	467	Kodurli	470	Khairi (Teloda)
	477	Palora (Chauras)	483	Khapri (Koraimbhi)	494	Bhendara
	497	Nighavi	499	Mohari	524	Walani
	526	Mangali (Chauras)	548	Sirsala	552	Nilaj (Amgaon)
	553	Wilam	554	Sawarla	555	Sedisomnala
	565	Bhuyar	574	Narsinhatola	579	Gonditola
6–10	2	Lobhi	23	Yedarbuchi	27	Temani
	28	Sondya	33	Mohadikhapa	37	Gobarwahi
	42	*Alesur*	45	*Susurdoh*	48	*Lendezari (Rongha)*
	51	Chicholi (Bhondki)	52	Bhondki	55	Mangli (Sihora)
	61	Chulhardoh	64	Sihora	68	Pawanara
	70	Ambagad	83	Sorna	88	Sakali
	95	Wahani	96	Pipari Chunni	97	Wangi
	102	Yerli	104	Piparya (Sakhali)	109	Tadgaon
	110	Dhop	111	Lohara (Dhop)	122	Salai Kh.
	125	Hingana	132	Paraswada (Sihora)	133	Mandwi (Thabale)
	136	Umarwada	138	Bori	139	Koshti
	147	Khapa (Tumsar)	150	Tanga	155	Chicholi (Andhalgaon)
	160	Ghorpad	164	Siwani	171	Panjara (Mandhal)
	172	Paraswada (Devhadi)	173	Tudka	180	Sukali
	181	Mandhal	188	Sirsoli	194	Chorkhamari
	204	Roha	207	Nilaj Kh.	208	Nilaj Bk.

APPENDIX IV—*contd.*

1. BHANDARA TAHSIL—*contd.*

Ranges of scheduled caste population/ scheduled tribe population (Percentages)	Location Code No.	Name of village	Location Code No.	Name of village	Location Code No.	Name of village
1	2	3	2	3	2	3
			A—Scheduled Castes —*contd.*			
6—10	212	Dawadipar Kardi	225	Indurkha	232	Neri
	248	Mandwi (Kitadi)	250	Dhiwarwada	251	Dongardeo
	253	Khadki	259	Koka	268	Sirsi
	276	Gopiwada	299	Ganeshpur	301	Bhojapur (Bela)
	316	Korambhi (Tekepar)	328	Amgaon (Dighori)	350	Sahuli
	352	Gowaritola	355	Pevtha	361	Tiddi
	365	Garada Kh.	372	Gunthara	376	Khursipar (Nawegaon)
	403	Purkabodi	405	Minsi	406	Sonegaon (Golewadi)
	409	Golewadi	412	Walad	428	Salewada
	434	Chichal	452	Akot	472	Bramhi
	496	Asgaon	538	Singori (Hamesha)	545	Amgaon (Adarsh)
	563	Kakepar	568	Chandi	570	Sundartola
	577	Mothagaon	580	Pimpalgaon		
11–15	1	Chandmara	21	Balapur Hamesha	29	Wanpindakepar
	31	Deosara	49	Garra	54	Murli
	57	Gondekhari	62	Sindpuri (Sihora)	65	Dhanegaon
	100	Hardoli (Sihora)	101	Mohagaon Khadana	107	Bapera (Ambagad)
	121	Jamb	128	Khairlanji (Dongarla)	144	Mangli (Tudka)
	154	Malida	167	Dongargaon (Mohali)	179	Chargaon
	184	Kalamna	185	Morgaon	195	Khamari Bk.
	209	Mohagaon (Nilaj)	210	Nawegaon Bk.	213	Kardi
	216	Jambhora	218	Panjara (Bori)	221	Ghat Kuroda
	222	Betala	228	Mohagaon (Devi)	234	Takali (Bhosa)
	235	Pahuni	236	Hattidohi	239	Satona
	265	Khamari Takali	273	Mohadura	286	Sarpewada
	292	Matora	297	Karchakheda	300	Pindkepar (Ganeshpur)
	306	Shahapur	308	Kharbi (Thana)	312	Parsodi (Jawahar Nagar)
	313	Nandora	319	Sirasghat	334	Dawwa
	362	Makardhokada	367	Malipar	381	Borgaon Kh.
	382	Usaripar	388	Maudi	392	Chowa

APPENDIX IV—*contd.*

1. BHANDARA TAHSIL—*contd.*

Ranges of scheduled caste population/ scheduled tribe population (Percentages)	Location Code No.	Name of village	Location Code No.	Name of village	Location Code No.	Name of village
1	2	3	2	3	2	3
			A—Scheduled Castes—*contd.*			
11–15	421	Tirri	427	Kamkazari	429	Adyal
	445	Somnala (Pimpalgaon)	471	Nawegaon (Bramhi)	479	Bramhani (Sindpuri)
	495	Khairi (Diwan)	498	Bachewadi	523	Kodurli (Pawani)
	546	Thanegaon	547	Waygaon	576	Gonditola
16–20	13	Chikhala	17	Deonara	24	Sitasawangi
	53	Sonegaon (Sihora)	63	Borgaon (Sihora)	99	Ranera
	112	Lanzera	129	Sitepar (Khairlanji)	145	Hasara
	151	Paldongari	153	Nerla (Andhalgaon)	156	Sakarla
	174	Dewhadi	220	Mundhari Bk.	246	Kothurna
	254	Borgaon (Mundhari)	255	Palora (Jambhora)	260	Nawegaon (Koka)
	263	Mandangaon	267	Jamni	278	Gunjepar
	285	Inzewada	298	Kardha	326	Tekepar (Dodmazari)
	329	Kawalewada	335	Chitapur	337	Dighori (Singori)
	346	Ajimabad Hamesha	384	Garada Bk.	404	Yetewahi
	416	Nerla (Adyal)	446	Pilandri	450	Somnala (Bhawad)
	451	Virli Khandar	453	Pendhari	462	Kosara
	478	Mokhada	480	Itgaon (Kurza)	482	Korambhi (Khapri)
	487	Kawadsi Parsondi	501	Borgaon (Asgaon)	520	Betala (Pawani)
	525	Pauna Kh.	536	Welva	540	Nisti
	543	Ranala *alias* Annapurna	544	Tekadi	550	Nandikheda
	560	Khapri (Bhuyar)	572	Bajartola		
21–30	5	Pathari (Nakadongari)	8	Kawalewada (Dhutera)	14	Rajapur
	30	Bapera (Sihora)	32	Mahalgaon (Sihora)	77	Mangarli
	81	Piparya	90	Pachara	93	Rupera
	94	Machhera	98	Silegaon	169	Bhikarkheda
	219	Kanhalgaon (Khadki)	223	Khairi	226	Panjara (Bothali)
	256	Kesalwada (Jambhora)	282	Surewada	304	Mujabi (Thana)
	314	Kawadsi (Dawadipar)	321	Ambadi (Silli)	336	Dhargaon
	342	Pachkhedi	343	Palgaon	354	Kondhi
	364	Manegaon	383	Basora	390	Nawargaon (Jambagaon)
	393	Pahela	399	Sawari	411	Nimgaon (Paghora)
	419	Kalewada	438	Sonegaon (Virali)	459	Kurza
	468	Atri	475	Sendri Bk.	476	Nirgudi
	492	Sindpuri (Pauni)	493	Wadegaon (Sindpuri)	509	Naigaon
	518	Wahi	531	Bhojapur (Pawani)	571	Stationtoli

APPENDIX IV—*contd.*

1. BHANDARA TAHSIL—*contd.*

Ranges of scheduled caste population/ scheduled tribe population (Percentages)	Location Code No.	Name of village	Location Code No.	Name of village	Location Code No.	Name of village
1	2	3	2	3	2	3
			A—Scheduled Castes—*contd.*			
31+	3	Ashti	4	Nakadongari	10	Sakkardara
	78	Mandekasa Hamesha	84	Sonpuri	177	Dewhada Bk.
	233	Bhosa	272	Khursipar (Mohadura)	274	Nawegaon (Mohadura)
	277	Jakh	311	Rajedahegaon	324	Paladi
	325	Usaragondi	339	Koknagad	375	Rajegaon
	378	Bagbodi	387	Jakh (Maudi)	418	Dongargaon (Adyal)
	435	Chakara	437	Nawegaon *alais* Palepar	458	Thana (Korambhi)
	486	Gaidongari	488	Chichakheda	505	Ruyad
	506	Yenoda	510	Nimgaon (Awalgaon)	512	Pahungaon
	530	Gudegaon	532	Sindhi	533	Dhanori
	534	Rewani	562	Dhakundi		
			B—Scheduled Tribes			
0–5*	3	Ashti	7	Hirapur Hamesha	28	Sondya
	30	Bapera (Sihora)	60	Deorideo	62	Sindpuri (Sihora)
	96	Pipari Chunni	102	Yerli	107	Bapera (Ambagad)
	108	Sihari	109	Tadgaon	123	Usarna
	125	Hingana	127	Dongarla	128	Khairlanji (Dongarla)
	129	Sitepar (Khairlanji)	130	Karkapur	133	Mandwi (Thabale)
	136	Umarwada	137	Nawargaon (Tumsar)	143	Tamaswadi (Tudka)
	144	Mangli (Tudka)	145	Hasara	147	Khapa (Tumsar)
	148	Vihirgaon	149	Salai Bk.	150	Tanga
	153	Nerla(Andhalgaon)	155	Chicholi (Andhalgaon)	161	Dhusala
	169	Bhikarkheda	170	Kharbi (Mohali)	172	Paraswada (Devhadi)
	173	Tudka	174	Dewhadi	175	Madagi (Dewhadi)
	179	Chargaon	180	Sukali	187	Kanhadgaon (Dongargaon)
	189	Wadegaon (Kanhalgaon)	190	Hardoli	193	Sitepar (Pandharabodi)
	195	Khamari Bk.	197	Mandeshwar	200	Pardi
	207	Nilaj Kh.	208	Nilaj Bk.	213	Kardi
	218	Panjara (Bori)	222	Betala	225	Indurkha
	226	Panjara (Bothali)	228	Mohagaon (Devi)	230	Ekalari
	231	Pachgaon	232	Neri	235	Pahuni
	236	Hattidohi	242	Sonuli	244	Dabha
	246	Kothurna	248	Mandwi (Kitadi)	250	Dhiwarwada
	254	Borgaon (Mundhari)	261	Sitepar (Mathora)	263	Mandangaon
	265	Khamari (Takali)	266	Takali (Khamari)	267	Jamni

APPENDIX IV—*contd.*

1. BHANDARA TAHSIL—*contd.*

Ranges of scheduled caste population/ scheduled tribe population (Percentages)	Location Code No.	Name of village	Location Code No.	Name of village	Location Code No.	Name of village
1	2	3	2	3	2	3
			B—Scheduled Tribes—*contd.*			
0–5*	273	Mohadura	276	Gopiwada	277	Jakh
	278	Gunjepar	279	Khokurla	282	Surewada
	292	Matora	296	Berodi	298	Kardha
	300	Pindkepar (Ganeshpur)	302	Bela	304	Mujabi (Thana)
	306	Shahapur	307	Thana (Kharbi)	308	Kharbi (Thana)
	312	Parsodi (Jawaharnagar)	313	Nandora	314	Kawadsi (Dawabipar)
	316	Korambhi (Tekepar)	317	Salebardi (Korambhi)	318	Khapa (Sirasghat)
	321	Ambadi (Silli)	322	Girola	342	Pachkhedi
	346	Ajimabad (Hamesha)	350	Sahuli	352	Gowaritola
	353	Sawari	354	Kondhi	362	Makardhokada
	364	Manegaon	365	Garada Kh.	372	Gunthara
	375	Rajegaon	381	Borgaon Kh.	382	Usaripar
	383	Basora	384	Garada Bk.	385	Borgaon Bk.
	390	Nawargaon (Jambagaon)	392	Chowa	393	Pahela
	405	Minsi	406	Sonegaon (Golewadi)	427	Kamkazari
	432	Khapri (Saundal)	433	Pathari (Chichal)	434	Chichal
	435	Chakara	437	Nawegaon alias Palepar	450	Somnala (Bhawad)
	451	Virli Khandar	452	Akot	459	Kurza
	463	Kondha	464	Sendri Kh.	466	Fanoli
	469	Ambadi (Nawegaon)	472	Bramhi	475	Sendri Bk.
	479	Bramhani (Sindpuri)	485	Mahalgaon (Parsodi)	494	Bhendara
	496	Asgaon	499	Mohari	501	Borgaon (Asgaon)
	503	Shiwnala (Walani)	505	Ruyad	518	Wahi
	524	Walani	526	Mangali (Chauras)	527	Visapur
	542	Kotalpar	554	Sawarla	565	Bhuyar
	573	Rampuri	578	Bramhantola	580	Pimpalgaon
6–15	4	Nakadongari	5	Pathari (Nakadongari)	16	Dongri Bk.
	31	Deosara	34	Chandpur	42	Alesur
	57	Gondekhari	63	Borgaon (Sihora)	66	Chulhad
	81	Piparya	94	Machhera	101	Mohagaon Khadana
	105	Mitewani	106	Hardoli (Ambagad)	110	Dhop
	111	Lohara (Dhop)	118	Hivra	120	Kandri
	121	Jamb	124	Takala	126	Mehgaon
	156	Sakarla	157	Khairlanji (Jamb)	162	Nawegaon (Khairlangi)
	163	Kati	167	Dongargaon (Mohali)	177	Dewhada Bk.
	181	Mandhal	184	Kalamna	186	Mahalgaon (Margaon)

APPENDIX IV—*contd.*

1. BHANDARA TAHSIL—*contd.*

Ranges of scheduled caste population/ scheduled tribe population (Percentages)	Location Code No.	Name of village	Location Code No.	Name of village	Location Code No.	Name of village
1	2	3	2	3	2	3
			B—Scheduled Tribes—*contd.*			
6-15	194	Chorkhamari	204	Roha	209	Mohagaon (Nilaj)
	210	Nawegaon Bk.	215	Lendezari (Jambhora)	239	Satona
	253	Khadki	255	Palora (Jambhora)	272	Khursipar (Mohadura)
	280	Kesalwada (Khokurla)	295	Nerodi	301	Bhojapur (Bela)
	319	Sirasghat	323	Bhilewada	334	Dawwa
	336	Dhargaon	340	Chandori	344	Silli
	366	Dawadipar Bajar	367	Malipar	369	Kanhadmoh
	376	Khursipar (Nawegaon)	378	Bagbodi	387	Jakh (Maudi)
	391	Newari alias Kholapur	394	Wakeshwar	395	Chikhal Pahela
	398	Tekepar (Kodamendhi)	399	Sawari	402	Madagi (Tekepar)
	409	Golewadi	419	Kalewada	429	Adyal
	430	Surbodi	438	Sonegaon (Virali)	440	Chikhali (Adyal)
	446	Pilandri	460	Wasela	461	Lonhara
	462	Kosara	465	Bhawad	477	Palora (Chauras)
	480	Itgaon (Kurza)	484	Parsodi (Gaidongri)	495	Khairi (Diwan)
	502	Dhamani	512	Pahungaon	513	Jogikheda
	520	Betala (Pawani)	523	Koduri (Pawani)	531	Bhojapur (Pawani)
	533	Dhanori	540	Nisti	547	Waygaon
	552	Nilaj (Amgaon)	555	Sedisomnala	558	Kanhadgaon (Somnala)
	572	Bajartola	574	Narsinhatola		
16-25	8	Kawalewada (Dhutera)	32	Mahalgaon (Sihora)	33	Mohadikhapa
	51	Chicholi (Bhondki)	53	Sonegaon (Sihora)	59	Sukali Nakul
	65	Dhanegaon	68	Pawanara	70	Ambagad
	88	Sakali	93	Rupera	98	Silegaon
	99	Ranera	100	Hardoli (Sihora)	116	Futara
	119	Bachhera	122	Salai Kh.	151	Paldongari
	159	Panjara (Gramdan)	164	Siwani	176	Dewhada Kh.
	188	Sirsoli	192	Pandharabodi (Salebardi)	216	Jambhora
	217	Bori	220	Mundhari Bk.	240	Bidsitepar
	274	Nawegaon (Mohadura)	299	Ganeshpur	305	Malegaon
	310	Kharadi	325	Usaragondi	328	Amgaon (Dighori)
	337	Dighori (Singori)	343	Palgaon	428	Salewada
	483	Khapri (Korambhi)	487	Kawadsi (Parsondi)	548	Sirsala
	557	Khokaridhorap	563	Kakepar	571	Stationtoli
26-35	1	Chandmara	2	Lobhi	13	Chikhala
	14	Rajapur	24	Sitasawangi	29	Warpindakepar

APPENDIX IV—*contd.*

1. **BHANDARA TAHSIL**—*contd.*

Ranges of scheduled caste population/ scheduled tribe population (Percentages)	Location Code No.	Name of village	Location Code No.	Name of village	Location Code No.	Name of village
1	2	3	2	3	2	3
			B—Scheduled Tribes—*contd.*			
26–35	36	Khandal	37	Gobarwahi	49	Garra
	54	Murli	64	Sihora	83	Sorna
	87	Dawezari (Ambagad)	92	Dawezari (Dhanegaon)	103	Zarli
	104	Piparya (Sakhali)	152	Andhalgaon	259	Koka
	260	Nawegaon (Koka)	293	Dodmazari	326	Tekepar (Dodmazari)
	335	Chitapur	339	Koknagad	416	Nerla (Adyal)
	482	Korambhi (Khapri)	488	Chichakheda	493	Wadegaon (Sindpuri)
	509	Naigaon	538	Singori (Hamesha)	545	Amgaon (Adarsh)
	551	Khatkheda	569	Channewad	579	Gonditola
36–50	6	Dhutera	10	Sakkardara	17	Deonara
	19	Kurmuda	21	Balapur Hamesha	23	Yedarbuchi
	39	Asolpani	55	Mangli (Sihora)	61	Chulhardoh
	84	Sonpuri	86	Rampur Hamesha	90	Pachara
	112	Lanzera	114	Deulgaon	134	Panjara (Rengepar)
	214	Kisanpur	249	Kitadi (Mandawi)	252	Bonde
	256	Kesalwada (Jambhora)	285	Inzewada	286	Sarpewada
	324	Paladi	329	Kawalewada	413	Itgaon (Walad)
	418	Dongargaon (Adyal)	421	Tirri	426	Khairi (Tirri)
	453	Pendhari	458	Thana (Korambhi)	510	Nimgaon (Awalgaon)
	536	Welva	564	Mendhegaon		
51+	15	Pawanarkhari Hamesha	18	Chikhali (Kamkasur)	22	Pawanarkhari
	25	Gudru Kh.	27	Temani	35	Sodipur
	38	Karli	40	Garka Bhonga	41	Witpur
	44	Sitekasa	45	Susurdoh	46	Kamkasur
	47	Khapa (Lendezari)	48	Lendezari (Rongha)	52	Bhondki
	67	Agri	72	Pangali	75	Rongha
	76	Lawada	77	Mangarli	85	Gaimukh
	91	Nawegaon	160	Ghorpad	183	Wadegaon (Mohadi)
	212	Dawadipar Kardi	251	Dongardeo	283	Saleheti
	287	Dudhara	288	Chandrapur	333	Garada Jangali
	341	Mathadi	371	Gangalewada	379	Khapa (Dawadipar)
	400	Rawanwadi	401	Pimpalgaon (Madagi)	403	Purkabodi
	404	Yetewahi	410	Paghora	423	Segaon
	481	Khaksi	537	Rohna (Wahi)	550	Nandikheda
	556	Shiwnala (Gondi)	560	Khapri (Bhuyar)	568	Chandi
	570	Sundartola	575	Gowaritola	576	Gonditola
	577	Mothagaon				

APPENDIX IV—*contd.*

2. GONDIYA TAHSIL

No. of uninhabited villages .. 24

No. of inhabited villages .. 519

Ranges of scheduled caste population/ scheduled tribe population (Percentages)	Location Code No.	Name of village	Location Code No.	Name of village	Location Code No.	Name of village
1	2	3	2	3	2	3
			A—Scheduled Castes			
0–5*	2	Sawara	5	Kindgipar	6	Murdada
	7	Mahelgaon	8	Dhapewada	10	Nawegaon
	15	Dasgaon Kh.	16	Dangurli	17	Tedhawa
	22	Marartola	23	Bajartola	25	Birsola
	30	Satona	34	Wadegaon	36	Marartola
	38	Rajegaon	43	Garra Kh.	45	Umari
	52	Nilagondi	55	Wadad	57	Deutola
	61	Gondmohadi	65	Bihiriya	66	Bagholi
	69	Nahartola	72	Sahejpur	79	Dhanpur
	80	Kohka	83	Kanhartola	90	Rawanwadi
	91	Murpar	93	Sirpur	98	Chhipiya
	99	Katangtola	102	Girola	103	Lambatola
	110	Arjuni	118	Saitola	125	Kindgipar
	126	Majitpur	132	Dabetola	138	Marartola
	150	Chutiya	156	Katangi (Kala)	159	Batana
	161	Mundipar	162	Nawargaon Kala	163	Karanji
	166	Manekasa	170	Suplipar	172	Katurli
	173	Morwahi	174	Irri	177	Chulod
	179	Halbitola	184	Rapewada	186	Lendezari
	187	Shaharwani	188	Sonegaon	192	Indora Kh.
	194	Bhiwapur	195	Mendipur	199	Belati Bk.
	201	Mandwi	205	Ambodi	206	Chandori Bk.
	207	Ghatkuroda	212	Khurkudi	215	Dhadari
	217	Birsi	225	Rustampur	226	Govindtola
	227	Bagadbandh	232	Isatola	238	Adasi
	241	Gudama	242	Basipar	245	Sitepar
	247	Kattipar	248	Nangpura	251	Nansari
	263	Dahegaon	267	Sarvatola	277	Asolpani
	280	Kodobarra	290	Khodgaon	293	Isapur
	295	Yedamakot	301	Silli	302	Malhi
	310	Maregaon	311	Sarra	315	Selotpar
	317	Sonekhari	318	Khedepar	320	Nawezari
	321	Murmadi	326	Lonara	330	Chorkhamara
	334	Bodunda	336	Saitola	342	Gahalatola
	347	Soni	349	Bothali	351	Kindgipar
	360	Chichtola	361	Padampur	364	Birsi
	366	Fukimeta	367	Jambhurtola	368	Asoli

APPENDIX IV—*contd.*

2. GONDIYA TAHSIL—*contd.*

Ranges of scheduled caste population/ scheduled tribe population (Percentages)	Location Code No.	Name of village	Location Code No.	Name of village	Location Code No.	Name of village
1	2	3	2	3	2	3
			A—Scheduled Castes—*contd.*			
0 5*	372	Makotola	374	Chilhati	379	Pindkepar
	380	Malpuri	387	Murdoli	391	Mohadi
	395	Kalimati	396	Hiratola	397	Kopitola
	398	Tigaon	401	Borkanhar	403	Pipartola
	404	Dhanoli	406	Kawarabandh	408	Gawaritola
	409	Bamhantola	413	Latori	415	Nawegaon
	416	Bamhani	417	Pathantola	418	Khedepar
	419	Kumbhartola	421	Pathari	422	Sonpuri
	424	Mundipar	425	Kholgad	427	Nanvha
	428	Ghonsi	429	Darbada	430	Bhajiyapar
	432	Ramatola	433	Bhalitola	434	Katangtola
	437	Kanhartola (Chango)	439	Tumsar	440	Bamhani
	442	Telangkhedi	445	Bajartola	448	Mohagaon
	451	Gowaritola (Juna)	460	Salaitola	463	Girola
	464	Sonartola	468	Limba	471	Bakalsarra
	472	Pipariya	476	Dadhari	477	Murkudoh
	499	Owara	502	Pathantola	506	Jambhadi
	507	Dodeka	514	Dongargaon	516	Hardoli
	519	Halbitola	520	Serpar	521	Lohara
	523	Gorre	525	Markadtola	527	Nawatola
	531	Banjari	534	Vicharpur	541	Purada
	543	Fukimeta				
6–10	1	Pipariya	26	Bhadayatola	28	Korni
	37	Changera	40	Kalartola	44	Sioni
	47	Nilaj	48	Dasgaon Bk.	50	Wirsi
	51	Raipur	53	Sonpuri	59	Dawaniwada
	63	Khairlanji	73	Karutola	75	Zadutola
	76	Khatitola	77	Pardibandha	82	Lohara
	84	Girola	86	Ghiwari	89	Lodhitola
	94	Mogra	95	Paraswada	104	Boda
	105	Panjara	112	Nagara	113	Katangtola
	114	Chandanitola	117	Pandharabodi	119	Hiwara
	121	Mundipar	129	Ekodi	136	Kawalewada
	139	Paldongari	142	Kochewahi	143	Barbaspura
	144	Dhamanewada	149	Kharra	152	Pindkepar
	157	Temni	164	Bhosa	165	Takri
	167	Kalimati	168	Banjaritola	171	Mohagaon

APPENDIX IV—*contd.*

2. GONDIYA TAHSIL—*contd.*

Ranges of scheduled caste population/ scheduled tribe population (Percentages)	Location Code No.	Name of village	Location Code No.	Name of village	Location Code No.	Name of village
1	2	3	2	3	2	3
			A—Scheduled Castes—*contd.*			
6–10	176	Nawargaon Kh.	178	Khamari	180	Fulchur
	181	Fulchurtola	183	Dawwa	191	Nimgaon
	197	Khairbodi	200	Mundipar	202	Salebardi
	211	Panjara	213	Sarandi	216	Wihirgaon
	218	Malpuri	220	Garada	222	Khamari
	231	Kawalewada	233	Satwa	237	Tanda
	239	Dagotola	243	Chirchalbandh	246	Dongargaon
	250	Mundipar	254	Maharitola	256	Dhamangaon
	257	Kikripar	258	Bhajiyapar	259	Sioni
	260	Jawri	261	Khurshipar	262	Khurshipartola
	264	Manegaon	270	Chichgaon	274	Kurhadi
	276	Timezari	278	Mangezari	279	Ghoti
	281	Bodalkasa	286	Thanegaon	287	Mendha
	294	Khopada	296	Nawegaon Kh.	298	Kesalwada
	309	Bhajepar	313	Nilagondi	314	Murpar
	316	Khairi	325	Kulpa	335	Hirapur
	338	Menghatola	340	Goregaon	345	Zanjya
	348	Thana	352	Risama	353	Bangaon
	354	Amgaon Bk.	358	Gonditola	376	Babai
	377	Kamargaon	385	Mundipar	392	Gidhadi
	405	Bijali	411	Powartola	423	Pangaon
	431	Anjora	435	Sonekhari	436	Ye mada
	444	Chopa	450	Gowaritola	453	Tedha
	457	Wadad	462	Bodal Bodi	469	Kahali
	487	Halbitola	488	Tirkhedi	493	Salagtola
	495	Karutola	496	Sakharitola	497	Paul-dawana
	515	Sawali	528	Jamakudo	538	Pandharwani
11–15	3	Arjuni	11	Devri	14	Kinhi
	32	Banathar	35	Kochewahi	41	Gonditola
	42	Garra	58	Vijaytola	60	Atri
	64	Chandori Kh.	67	Bora	68	Sonegaon
	70	Boda	71	Sejgaon	97	Zilmili
	100	Baniyatola	101	Ghattemni	107	Birsi
	108	Khatia	124	Dongargaon	128	Dandegaon
	130	Rampuri	134	Indora Bk.	140	Bhuratola
	141	Jamunia	147	Gangazari	154	Dhakni

APPENDIX IV—*contd.*

2. GONDIYA TAHSIL—*contd.*

Ranges of scheduled caste population/scheduled tribe population (Percentages)	Location Code No.	Name of village	Location Code No.	Name of village	Location Code No.	Name of village
1	2	3	2	3	2	3
			A—Scheduled Castes—*contd.*			
11–15	160	Asoli	182	Karanaja	210	Mundikota
	221	Chikhali	223	Dongargaon	224	Khadki
	228	Nawargaon	235	Tumkheda Bk.	236	Tumkheda Kh.
	252	Sarkartola	265	Dawdipar	266	Mohagaon Bk.
	268	*Hirdamali*	269	*Purgaon*	291	Nawargaon
	297	Manora	299	Baywada	300	Ledada
	306	Khursipar	307	Berdipar	319	Sitepar
	323	Koyalari	337	Pathari	339	Katangi
	343	Masgaon	344	Deutola	357	Sakharitola
	365	Jamkhari	370	Surkuda	388	Kalpathari
	389	Ghumarra	394	Ambetalao	410	Kotjabhora
	441	Akotola	449	Tilli	455	Bagheda
	458	Pangaon	466	Amgaon Kh.	470	Paul-dawana
	517	Kadhotitola	532	Toyagondi	540	Murpar
16–20	29	Tirutola	62	Paraswada	81	Ratnara
	85	Lahitola	88	Sawari	92	Chargaon
	106	Kamtha	116	Jabartola	131	Berdipar
	133	Karti Bk.	135	Karti Kh.	155	Kudwa
	158	Barbaspura	175	Datora	185	Gondekhari
	196	Gumadhawada	198	Chirekhani	203	Biroli
	219	Churadi	229	Borgaon	230	Sukhpur
	234	Gankhaira	253	Malhi	288	Lakhegaon
	327	Nandalapara	350	Gortha	412	Mokashitola
	443	Palkheda	467	Rondha	486	Salekasa
	500	Nimba	504	Pipartola	518	Kotara
	539	Bijepar				
21–30	4	Bondrani	9	Lodhitola	13	Balmatola
	21	Kati	31	Dhamangaon	33	Jagantola
	39	Bagholi	74	Khalbanda	111	Ambhora
	122	Sejgaon	123	Fattepur	153	Nangpura
	169	Tekari	240	Powaritola	271	Chichgaontola
	272	Silegaon	282	Pindkepar	285	Sukdi
	289	Bopesar	292	Gangla	303	Borgaon
	304	Satona	305	Wadegaon	312	Kondelohara
	341	Ghoti	346	Bote	356	Zaliya
	381	Ramatola	386	Palewada	456	Kawadi
	492	Satgaon				

APPENDIX IV—*contd.*

2. GONDIYA TAHSIL—*contd.*

Ranges of scheduled caste population/ scheduled tribe population (Percentages)	Location Code No.	Name of village	Location Code No.	Name of village	Location Code No.	Name of village
1	2	3	2	3	2	3
			A—Scheduled Castes—*contd.*			
31+	78	Jartal	204	Sonoli	208	Ghogra
	249	Gosaitola	275	Khadipar	355	Kumbhartola
	378	Bhadanga	489	Bhajiyadand	490	Durgutola
	491	Makaiola				
			B—Scheduled Tribes			
0–5*	3	Arjuni	9	Lodhitola	11	Devri
	16	Dangurli	22	Marartola	25	Birsola
	33	Jagantola	35	Kochewahi	58	Vijaytola
	66	Bagholi	67	Bora	68	Sonegaon
	69	Nahartola	83	Kanhartola	91	Murpar
	103	Lambatola	107	Birsi	112	Nagara
	114	Chandanitola	116	Jabartola	119	Hiwara
	121	Mundipar	124	Dongargaon	131	Berdipar
	132	Dabetola	163	Karanji	164	Bhosa
	165	Takri	167	Kalimati	169	Tekari
	170	Suplipar	172	Katurli	173	Morwahi
	175	Datora	177	Chulod	183	Dawwa
	201	Mandwi	203	Biroli	206	Chandori Bk.
	207	Ghatkuroda	208	Ghogra	212	Khurkudi
	215	Dhadari	218	Malpuri	219	Churadi
	221	Chikhali	222	Khamari	233	Satwa
	243	Chirchalbandh	247	Kattipar	251	Nansari
	252	Sarkartola	254	Maharitola	257	Kikripar
	258	Bhajiyapar	265	Dawdipar	272	Silegaon
	287	Mendha	289	Bopesar	297	Manora
	298	Kesalwada	300	Ledada	313	Nilagondi
	314	Murpar	342	Gahaltola	346	Bote
	347	Soni	349	Bothali	350	Gortha
	351	Kindgipar	353	Bangaon	355	Kumbhartola
	356	Zaliya	357	Sakharitola	362	Paul-dawana
	368	Asoli	370	Surkuda	374	Chilhati
	391	Mohadi	392	Gidhadi	393	Kawaditola
	398	Tigaon	403	Pipartola	405	Bijali
	406	Kawarabandh	412	Mokashitola	414	Asaitola
	416	Bamhani	437	Kanhartola (Chango)	439	Tumsar
	444	Chopa	459	Gandatola	465	Isanatola
	470	Paul-dawana	492	Satgaon		

APPENDIX IV—*contd.*

2. GONDIYA TAHSIL—*contd.*

Ranges of scheduled caste population/ scheduled tribe population (Percentages)	Location Code No.	Name of village	Location Code No.	Name of village	Location Code No.	Name of village
1	2	3	2	3	2	3
			B—Scheduled Tribes—*contd.*			
6–15	6	Murdada	8	Dhapewada	15	Dasgaon Kh.
	17	Tedhawa	19	Pujaritola	21	Kati
	23	Bajartola	24	Kanhartola	32	Banathar
	36	Marartola	38	Rajegaon	39	Bagholi
	43	Garra Kh.	48	Dasgaon Bk.	50	Wirsi
	62	Paraswada	63	Khairlanji	65	Bihiriya
	70	Boda	73	Karutola	77	Pardibandha
	79	Dhanpur	80	Kohka	86	Ghiwari
	88	Sawari	90	Rawanwadi	93	Sirpur
	98	Chhipiya	101	Ghattemni	102	Girola
	104	Boda	105	Panjara	106	Kamtha
	108	Khatia	115	Nawegaon	117	Pandharabodi
	122	Sejgaon	130	Rampuri	133	Karti Bk.
	134	Indora Bk.	136	Kawalewada	137	Pujaritola
	138	Marartola	139	Paldongari	141	Jamunia
	151	Lodhitola	153	Nangpura	154	Dhakni
	155	Kudwa	157	Temni	158	Barbaspura
	161	Mundipar	162	Nawargaon Kala	166	Manekasa
	171	Mohagaon	174	Irri	176	Nawargaon Kh.
	178	Khamari	180	Pulchur	184	Rapewada
	191	Nimgaon	192	Indora Kh.	194	Bhiwapur
	198	Chirekhani	200	Mundipar	210	Mundikota
	223	Dongargaon	224	Khadki	231	Kawalewada
	234	Gankhaira	235	Tumkheda Bk.	236	Tumkheda Kh.
	237	Tanda	241	Gudama	245	Sitepar
	250	Mundipar	253	Malhi	256	Dhamangaon
	259	Sioni	261	Khurshipar	262	Khurshipartola
	263	Dahegaon	267	Sarvatola	268	Hirdamali
	270	Chichgaon	285	Sukdi	286	Thanegaon
	288	Lakhegaon	290	Khodgaon	291	Nawargaon
	292	Gangla	294	Khopada	301	Silli
	304	Satona	305	Wadegaon	306	Khursipar
	320	Nawezari	321	Murmadi	323	Koyalari
	335	Hirapur	341	Gloti	344	Deutola
	352	Risama	354	Amgaon Bk.	358	Gonditola
	361	Padampur	365	Jamkhari	366	Fukimeta
	367	Jambhurtola	371	Dhobitola	376	Babai

APPENDIX IV—*contd.*

2. GONDIYA TAHSIL—*contd.*

Ranges of scheduled caste population/ scheduled tribe population (Percentages)	Location Code No.	Name of village	Location Code No.	Name of village	Location Code No.	Name of village
1	2	3	2	3	2	3
			B—Scheduled Tribes—*contd.*			
6–15	378	Bhadanga	386	Palewada	389	Ghumarra
	394	Ambetalao	395	Kalimati	396	Hiratola
	401	Borkanhar	402	Bamhani	410	Kotjabhora
	413	Latori	417	Pathantola	419	Kumbhartola
	420	Pandhari	422	Sonpuri	423	Pangaon
	427	Nanvha	428	Ghonsi	429	Darbada
	431	Anjora	434	Katangtola	440	Bamhani
	448	Mohagaon	456	Kawadi	460	Salaitola
	462	Bodal Bodi	463	Girola	466	Amgaon Kh.
	467	Rondha	468	Limba	469	Kahali
	473	Ramtola	474	Golabatola	490	Durgutola
	493	Salagtola	494	Hetitola	495	Karutola
	509	Katalwahi	518	Kotara		
16–25	5	Kindgipar	13	Balmatola	14	Kinhi
	27	Serkatola	37	Changera	42	Garra
	44	Sioni	47	Nilaj	49	Pipartola
	51	Raipur	53	Sonpuri	55	Wadad
	59	Dawaniwada	71	Sejgaon	74	Khalbanda
	81	Ratnara	84	Girola	89	Lodhitola
	92	Chargaon	94	Mogra	97	Zilmili
	99	Katangtola	128	Dandegaon	142	Kochewahi
	143	Barbaspura	150	Chutiya	152	Pindkepar
	156	Katangi Kala	160	Asoli	181	Fulchurtola
	195	Mendipur	196	Gumadhawada	197	Khairbodi
	199	Belati Bk.	213	Sarandi	216	Wihirgaon
	217	Birsi	220	Garada	238	Adasi
	240	Powaritola	264	Manegaon	266	Mohagaon Bk.
	274	Kurhadi	275	Khadipar	282	Pindkepar
	303	Borgaon	307	Berdipar	309	Bhajepar
	310	Maregaon	311	Sarra	316	Khairi
	319	Sitepar	336	Saitola	340	Goregaon
	343	Masgaon	345	Zanjya	348	Thana
	359	Sawangi	363	Nagatola	364	Birsi
	379	Pindkepar	381	Ramatola	385	Mundipar
	388	Kalpathari	399	Pipartola	404	Dhanoli
	411	Powartola	418	Khedepar	425	Kholgad

APPENDIX IV—*contd.*

2. GONDIYA TAHSIL—*contd.*

Ranges of sheduled caste population/ sheduled tribe population (Percentages)	Location Code No.	Name of village	Location Code No.	Name of village	Location Code No.	Name of village
1	2	3	2	3	2	3
			B—Scheduled Tribes—*contd.*			
16-25	430	Bhajiyapar	442	Telangkhedi	443	Palkheda
	451	Gowaritola (Juna)	457	Wadad	458	Pangaon
	491	Makatola	496	Sakharitola	515	Sawali
	517	Kadhotitola				
26-35	7	Mahelgaon	10	Nawegaon	29	Tirutola
	40	Kalartola	45	Umari	46	Makdi
	61	Gondmohadi	72	Sahejpur	76	Khatitola
	82	Lohara	95	Paraswada	120	Bhagavattola
	123	Fattepur	125	Kindgipar	129	Ekodi
	144	Dhamanewada	147	Gangazari	179	Halbitola
	187	Shaharwani	211	Panjara	232	Isatola
	242	Basipar	269	Purgaon	276	Timezari
	281	Bodalkasa	295	Yedamakot	312	Kondelohara
	327	*Nandlapar*	337	*Pathari*	339	*Katangi*
	372	Makotola	377	Kamargaon	390	Mundharitola
	421	Pathari	424	Mundipar	435	Sonekhari
	436	Yermada	445	Bajartola	447	Changotola
	449	Tilli	450	Gowaritola	452	Hausitola
	453	Tedha	485	Dhansuwa	488	Tikhedi
	497	Paul-dawana	498	Deutola	500	Nimba
	514	Dongargaon	516	Hardoli	521	Lohara
	523	Gorre				
36-50	52	Nilagondi	127	Tikayatpur	159	Batana
	185	Gondekhari	209	Patiltola	227	Bagadbandh
	229	Borgaon	230	Sukhpur	249	Gosaitola
	284	Alezari	326	Lonara	369	Dhawaditola
	383	Jambhurpani	432	Ramatola	438	Chimantola
	461	Bhadipar	464	Sonartola	487	Halbitola
	504	Pipartola	506	Jambhadi	520	Serpar
	528	Jamakudo	539	Bijepar	541	Purada
51+	41	Gonditola	85	Lahitola	96	Chintamantola
	100	Baniyatola	109	Bhadutola	126	Majitpur
	140	Bhuratola	145	Junewani	148	Pangadi
	149	Kharra	182	Karanja	186	Lendezari
	188	Sonegaon	225	Rustampur	226	Govindtola
	228	Nawargaon	273	Bagholi	277	Asolpani
	278	Mangezari	279	Ghoti	280	Kodobarra
	283	Balapur	296	Nawegaon Kh.	317	Sonekhari
	325	Kulpa	330	Chorkhamara	334	Bodunda
	338	Menghatola	380	Malpuri	382	Sondalgondi
	384	Garada	387	Murdoli	400	Waghdongari
	454	Halbitola	455	Bagheda	471	Bakalsarra
	472	Pipariya	476	Dadhari	477	Murkudoh
	481	Daldalkuhi	484	Jambhadi	486	Salekasa
	499	Owara	501	Halbitola	507	Dodake
	510	Pandharwani	513	Alebedar	519	Halbitola
	522	Labhantola	524	Managad	525	Markadtola
	526	Kosamtarra	527	Nawatola	529	Dhanegaon
	530	Darekasa	531	Banjari	532	Toyagondi
	533	Chand Suraj	534	Vicharpur	535	Kopalgadh
	536	Kularbhatti	538	Pandharwani	540	Murpar
	542	Dhiwarintola	543	Fukimeta		

APPENDIX IV—*contd.*

No. of uninhabited villages .. 51

3. SAKOLI TAHSIL

No. of inhabited villages .. 600

Ranges of scheduled caste population/ scheduled tribe population (Percentages)	Location Code No.	Name of village	Location Code No.	Name of village	Location Code No.	Name of village
1	2	3	2	3	2	3
			A—Scheduled Castes			
0–5*	7	Londezari	8	Dhanori	10	Pandhari
	11	Rengepar	12	Gongale	13	Khadipar
	15	Palasgaon	18	Shivantola	19	Sitepar
	22	Chichtola	24	Jambhali	29	Nipiyartola
	37	Chandori	45	Wadegaon	49	Girola
	51	Ghategaon	52	Ghoti	55	Chirchadi
	56	Dongargaon	64	Mahuli	65	Satalwada
	66	Kinhi	67	Morwe	77	Kinhi (Ekodi)
	80	Sindipar	81	Kesalwada	89	Daitmangali
	93	Sawari	96	Lakhori	100	Rajegaon
	112	Ukara	113	Bopabodi	115	Kodamendhi
	116	Ghatbori	117	Parsodi	118	Wadegaon
	122	Dalli	126	Shenda	136	Mulla
	138	Wadegaon	148	Bamhani	154	Tidaka
	155	Sawangi	156	Futala	158	Sundari
	160	Parsodi	164	Dharmapuri	165	Kumbhali
	167	Mohagara	169	Sarati	170	Bamhani
	173	Pimpalgaon	417	Manegaon	176	Murmadi
	179	Channa	183	Baradkinhi	184	Mundipar
	186	Girola	187	Bonde	192	Palasgaon
	194	Gondumri	169	Raka	199	Maneri
	202	Baki	203	Kosbi	206	Khadki
	210	Murdoli	225	Chichewada	229	Kawalewada
	230	Kaneri	232	Khoba	235	Parsodi (Raiyyatwari)
	236	Pandharwani (Raiyyatwari)	238	Salai Bk.	246	Sakra
	251	Rampuri	256	Dhanala	259	Khurshipar
	264	Gondegaon	265	Nanhori	267	Murmadi
	268	Dongargaon	272	Katangdhara	275	Gudhari
	277	Bhivkhidki	281	Navegaonbandh	282	Rampuri
	289	Mhaisuli	290	Serpar	293	Kanhalgaon
	300	Haldi	302	Padampur	306	Charbhata
	308	Jethabhavada	309	Parsodi	311	Pindakepar
	316	Sarregaon	317	Zanshinagar (Tambora)	318	Tidaka
	320	Pauni	322	Kohalgaon	325	Yerandi

APPENDIX IV—*contd.*

3. SAKOLI TAHSIL—*contd.*

Ranges of scheduled caste population/ scheduled tribe population (Percentages)	Location Code No.	Name of village	Location Code No.	Name of village	Location Code No.	Name of village
1	2	3	2	3	2	3
			A–Scheduled Castes—*contd.*			
0–5*	326	Dewalgaon	328	Mungali	332	Somalpur
	333	Bakti	337	Vinirgaon (Buradya)	339	Zarap
	340	Kolari	343	Kanhalgaon	344	Guradha
	345	Jewanala	347	Rengola	348	Mangali
	353	Dewari	359	Kawadsi	364	Kharashi
	376	Bortola	377	Sawartola	378	Surgaon
	380	Barabhati	381	Bodade	382	Kawatha
	384	Yerandi	386	Palandur	389	Dhodara
	392	Sirpur	394	Nilaj	401	Gadègaon
	403	Khambkhurra	404	Kesori	406	Kosabi Bk.
	407	Mehatakheda	409	Murmadi	411	Ucheput
	414	Chilhati	415	Wadekasa	418	Mispirri
	419	Kadikasa	420	Paulzola	422	Wandhara
	426	Wasani	430	Sukadi	431	Mangardoh
	437	Gandhari	438	Surban	440	Pratapgad
	442	Bondgaon	443	Gothangaon	446	Khairi
	448	Sukadi	449	Dabhana	450	Arattondi
	451	Pimpalgaon	452	Khambi	453	Nimgaon
	455	Bondgaon	456	Dewalgaon	460	Dighori
	465	Dhiwarkheda	467	Wakal	468	Hardoli
	469	Sonegaon	471	Tirkhuri	472	Palependhari
	483	Tavshi	484	Sakra	487	Murza
	494	Bothali	495	Parsodi	497	Khairi
	501	Sarandi Bk.	503	Dharmapuri	504	Borgaon
	505	Kochchhi	508	Dahegaon	509	Chicholi
	511	Mandhal	512	Opara	514	Irali Bk.
	516	Itar	517	Karandala	518	Dokesarandi
	519	Bhagudi	523	Tidaka	524	Karadgaon
	525	Tadgaon	532	Malkanpur	537	Zarpada
	538	Dhabetekari	539	Pimpalgaon	542	Asola
	543	Athali	545	Kudegaon	550	Donal
	552	Moharana	553	Gawarala	560	Chapral
	562	Madeghat	563	Chichgaon	564	Puyar
	566	Wadegaon	570	Itakheda	572	Khamkhurra
	573	Yegaon	574	Mahurkuda	575	Siroli
	576	Yerandi	580	Karandali	581	Kelwad

APPENDIX IV—*contd.*

3. SAKOLI TAHSIL—*contd.*

Ranges of scheduled caste population/ scheduled tribe population (Percentages)	Location Code No.	Name of village	Location Code No.	Name of village	Location Code No.	Name of village
1	2	3	2	3	2	3
			A—Scheduled Castes—*contd.*			
0-5*	587	Bharnoli	588	Rajoli	590	Kanhalgaon
	592	Ilda	598	Gawarra	600	Gardanpur
	601	Kesori	607	Korambhi	610	Sawari
	611	Mandokhal	614	Kanhalgaon	618	Soni
	620	Halbitola (Rengepar)	621	Bhusaritola (Katekuta)	622	Gopaltola (Dauwa)
	623	Heti (Girola)	627	Mendha	363	Ghatboriteli
	635	Bhadutola	636	Kohalitola (Chirchadi)	637	Kolargaon
	640	Mohantola	642	Ghasobatola	644	Kumbhitola
	645	Garartola	648	Dhamaditola	650	Korambitola
6-10	9	Malijunga	14	Patekhurra	20	Mundipar
	27	Umarzari	28	Ategaon	41	Amgaon Bk.
	42	Amgaon Kh.	46	Khamba	54	Dawwa
	60	Khodshioni	63	Mundipar	68	Sitepar
	70	Tudmapuri	74	Borgaon	75	Sonpuri
	78	Nilagondi	85	Khedepar	88	Rengepar (Kotha)
	104	Bodra	114	Sindipar	119	Kesalwada
	121	Rengepar	145	Usarimendha alias-Putali	147	Dongargaon
	162	Lawari	168	Jambhali	181	Pohara
	188	Sawarbandh	189	Walad	193	Nilaj
	197	Palasgaon	211	Dhobisarad	212	Gotabodi
	215	Silapur	216	Makardhokada	218	Sirpur
	219	Murpar	220	Bharhegaon	222	Dewari
	228	Zankar-Gondi	231	Kokana	233	Wangi
	240	Papada Bk.	250	Miregaon	252	Mogara
	253	Shivani	254	Kaneri	255	Pendhari
	269	Sonmala	276	Siregaon	299	Nakati
	301	Futana	303	Sindibiri	313	Kotjambhora
	314	Ghonadi	315	Bonde	324	Dongargaon
	334	Yerandi	335	Silezari	341	Ghodezari
	346	Macharana	351	Kitadi	360	Khairi
	365	Khunari	370	Yedgaon	383	Jabbarkheda
	390	Chichgad	393	Bhagi	398	Mohgaon
	408	Tumadikasa	417	Istari	423	Dongargaon
	424	Sundari	429	Pimparkhari	433	Balapur
	435	Ghogra	441	Kadholi	441	Kalimati
	481	Jaitpur	489	Murmadi	492	Chichal

APPENDIX IV—*contd.*

3. SAKOKLI TAHSIL—*contd.*

Ranges of scheduled caste population/ scheduled tribe population (Percentages)	Location Code No.	Name of village	Location Code No.	Name of village	Location Code No.	Name of village
1	2	3	2	3	2	3
			A—Scheduled Castes—*contd.*			
6–10	502	Gunjepar	513	Rajani	522	Bolade
	526	Arjuni	540	Lakhandur	577	Mahagaon
	624	Malutola	631	Dhabetekari	632	Baudhnagar
	634	Kohalitola (Bhadu)				
11–15	4	Murpar	44	Walmazari	47	Rengepar
	57	Khajri	58	Bothali	69	Pathari
	72	Pindakepar	86	Gondsawari	91	Kinhi (Gadegaon)
	101	Morgaon	106	Khairlanji	107	Sakoli
	109	Sendurwafa	134	Surtoli	152	Sadak-Arjuni
	161	Umari	172	Samewada	175	Lakhani
	177	Kesalwada	180	Seloti	190	Sukali
	191	Mahalgaon	198	Chikhali	214	Dawaki
	244	Zadgaon	248	Khandala	258	Malkazari
	261	Kesalwada	262	Dongargaon	270	Sasara
	288	Palasgaon	292	Lendijob	296	Salai
	304	Borgaon	307	Masurbhavada	362	Kawalewada
	363	Palandur	366	Palasgaon	373	Channa
	399	Palangaon	410	Kokodi	413	Chipota
	457	Bodra	459	Malada	478	Tai Bk.
	488	Pardi	493	Barwha	530	Butai
	561	Kinhala	599	Kaneri	628	Sitewada
	639	Manditola				
16–20	23	Kosamtondi	31	Sonegaon	32	Bundalghat
	35	Usgaon	40	Bampewada	73	Khairi
	82	Parsodi	94	Somalwada	108	Jamanapur
	111	Wirshi	140	Tekabedar	144	Koylari
	163	Gadkumbhali	171	Khairi	182	Rengepar
	205	Rajguda	213	Borgaon	239	Bolade
	241	Kesalwada	245	Sivanibandh	263	Isapur
	266	Dighori	274	Sangadi	284	Jambhali
	310	Kawalewada	338	Bhugaon	369	Salebardi
	396	Ambhora	476	Belati	498	Masal
	510	Dandegaon	546	Pahungaon	584	Umarpayali
	629	Mendha				

APPENDIX IV—*contd.*

3 SAKOLI TAHSIL—*contd.*

Ranges of scheduled caste population/ scheduled tribe population (Percentages)	Location Code No.	Name of village	Location Code No.	Name of village	Location Code No.	Name of village
1	2	3	2	3	2	3
			A—Scheduled Castes—*contd.*			
21-30	2	Nagzira	76	Yekodi	83	Salebhata
	99	Borgaon	102	Gudhari	120	Pandharwani
	133	Charbhata	135	Lohara	139	Pindakepar
	142	Amgaon	151	Kohamara	157	Saundad
	178	Garada	234	Chingi	278	Channa
	279	Pandharwani (Mal)	361	Mengapur	368	Vihirgaon (Kanhalya)
	479	Tai Kh.	480	Kholmara	534	Tavsi Kh.
	536	Mahalgaon	591	Saigaon	625	Dhanod (Amgaon)
	626	Parastola				
31+	79	Mundipar	92	Gadegaon	97	Alesur
	98	Masalmeta	103	Chichgaon	153	Bamhani
	209	Maramjob	273	Sangaon	294	Pandharwani
	295	Sedepar	298	Toyagondi	327	Umari
	350	Saigaon	371	Vihirgaon (Baradya)	391	Dewalgaon
	458	Sonegaon	473	Ghodezari	527	Morgaon
			B—Scheduled Tribes			
0-5*	10	Pandhari	20	Mundipar	56	Dongargaon
	58	Bothali	62	Khairi	93	Sawari
	94	Somalwada	98	Masalmeta	117	Parsodi
	118	Wadegaon	156	Futala	157	Saundad
	159	Chargaon	164	Dharmapuri	169	Sarati
	173	Pimpalgaon	174	Manegaon	175	Lakhani
	176	Murmadi	180	Seloti	181	Pohara
	191	Mahalgaon	240	Papada Bk.	246	Sakra
	248	Khandala	252	Mogara	253	Shivani
	254	Kaneri	255	Pendhari	261	Kesalwada
	262	Dongargaon	264	Gondegaon	266	Dighori
	267	Murmadi	268	Dongargaon	338	Bhugaon
	343	Kanhalgaon	345	Jewanala	346	Macharana
	353	Dewari	355	Gondi	361	Mengapur
	362	Kawalewada	364	Kharashi	365	Khunari
	366	Palasgaon	371	Vihirgaon Baradya	377	Sawartola
	452	Khambi	461	Lohara	463	Pathari
	468	Hardoli	472	Palependhari	474	Pachgaon
	476	Belati	482	Chikana	483	Tavsi

APPENDIX IV—*contd.*

3 SAKOLI TAHSIL—*contd.*

Ranges of scheduled caste population/ scheduled tribes population (Percentages)	Location Code No.	Name of village	Location Code No.	Name of village	Location Code No.	Name of village
1	2	3	2	3	2	3
			B—Scheduled Tribes—*Contd.*			
0-5*	487	Murza	494	Bothali	498	Masal
	501	Sarandi Bk.	506	Manegaon	514	Irali Bk.
	519	Bhagadi	540	Lakhandur	545	Kudegaon
	546	Pahungaon	547	Rohani	552	Moharana
	553	Gawarala	555	Irali Bambi	556	Tembhari
	559	Vihirgaon	561	Kinhala	569	Kanhalgaon
	571	Isapur	579	Khokari	582	Tukum Narayan
	613	Asoli	614	Kanhalgaon	618	Soni
	622	Gopaltola Dauwa				
6-15	16	Murpar	17	Dunda	23	Kosamtondi
	52	Ghoti	60	Khodshioni	66	Kinhi
	68	Sitepar	75	Sonpuri	77	Kinhi (Ekodi)
	79	Mundipar	80	Sindipar	86	Gondsawari
	92	Gadegaon	96	Lakhori	102	Gudhari
	103	Chichgaon	107	Sakoli	109	Sendurwafa
	111	Wirshi	114	Sindipar	119	Kesalwada
	133	Charbhata	149	Dewapaili	153	Bamhani
	154	Tidaka	155	Sawangi	160	Parsodi
	165	Kumbhali	168	Jambhali	170	Bamhani
	172	Samewada	177	Kesalwada	179	Channa
	182	Rengepar	184	Mundipar	189	Walad
	192	Palasgaon	193	Nilaj	194	Gondumri
	199	Maneri	210	Murdoli	218	Sirpur
	230	Kaneri	233	Wangi	234	Chingi
	235	Parsodi (Raiyyatwari)	247	Watetekar	256	Dhanala
	269	Sonmala	273	Sangaon	333	Bakti
	335	Silezari	337	Vihirgaon Buradya	340	Kolari
	350	Saigaon	359	Kawadsi	450	Arattondi
	462	Narva	467	Wakal	481	Jaitpur
	492	Chichal	493	Barwha	502	Gunjepar
	505	Kochchhi	511	Mandhal	526	Arjuni
	537	Zarpada	538	Dhabetekari	539	Pimpalgaon
	549	Nanded	560	Chapral	562	Madeghat
	570	Itakheda	578	Chicholi	602	Wadegaon
	603	Kholda	605	Bori	606	Janwa
	623	Heti (Girola)	629	Mendha	630	Gadpendhari

APPENDIX IV—*Contd.*

3. SAKOLI TAHSIL—*contd.*

Ranges of scheduled caste population/ scheduled tribe population (Percentages)	Location Code No.	Name of village	Location Code No.	Name of village	Location Code No.	Name of village
1	2	3	2	3	2	3
			B—Scheduled Tribes—*contd.*			
6–15	633	Ghatboriteli	634	Kohalitola (Bhadu)	638	Nainpur
	641	Mendhatoli				
16–25	7	Lendezari	8	Dhanori	13	Khadipar
	19	Sitepar	26	Gidalpar	37	Chandori
	40	Bampewada	41	Amgaon Bk.	42	Amgaon Kh.
	44	Walmazari	45	Wadegaon	47	Rengepar
	49	Girola	51	Ghategaon	59	Mhaswani
	64	Mahuli	74	Borgaon	78	Nilagondi
	81	Kesalwada	83	Salebhata	88	Rengepar (Kotha)
	91	Kinhi (Gadegaon)	99	Borgaon	100	Rajegaon
	101	Morgaon	112	Ukara	113	Bopabodi
	120	Pandharwani	136	Mulla	152	Sadak-Arjuni
	161	Umari	162	Lawari	167	Mohagara
	178	Garada	187	Bonde	188	Sawarbandh
	190	Sukali	196	Raka	197	Palasgaon
	206	Khadki	231	Kokana	239	Bolade
	241	Kesalwada	244	Zadgaon	251	Rampuri
	270	Sasara	272	Katangdhara	276	Siregaon
	277	Bhivkhidki	278	Channa	328	Mungali
	329	Bursitola	344	Guradha	363	Palandur
	373	Channa	410	Kokodi	439	Jarughata
	442	Bondgaon	453	Nimgaon	455	Bondgaon
	458	Sonegaon	460	Dighori	484	Sakra
	488	Pardi	489	Murmadi	504	Borgaon
	523	Tidaka	525	Tadgaon	527	Morgaon
	533	Nilaj	541	Antargaon	564	Puyar
	566	Wadegaon	572	Khamkhurra	573	Yegaon
	574	Mahurkuda	576	Yerandi	577	Mahagaon
	588	Rajoli	601	Kesori	607	Korambhi
	626	Parastola	631	Dhabetekari	632	Baudhnagar
	636	Kohalitola (Chirchadi)	637	Kolargaon	642	Ghasobatola
	645	Garartola	650	Korambitola		
26–35	12	Gongale	22	Chichtola	24	Jambhali
	27	Umarzari	46	Khamba	54	Dawwa
	57	Khajri	65	Satalwada	67	Morwe

APPENDIX IV—*contd.*

3. SAKOLI TAHSIL—*contd.*

Ranges of scheduled caste population/ scheduled tribes population (Percentages)	Location Code No	Name of village	Location Code No.	Name of village	Location Code No.	Name of village
1	2	3	2	3	2	3
			B—Scheduled Tribes—*contd.*			
26-35	69	Pathari	72	Pindakepar	76	Yekodi
	82	Parsodi	89	Daitmangali	97	Alesur
	121	Rengepar	132	Subraytola	135	Lohara
	145	Usarimendha-alias Putali	147	Dongargaon	148	Bamhani
	151	Kohamara	158	Sundari	163	Gadkumbhali
	183	Baradkinhi	186	Girola	202	Baki
	203	Kosbi	209	Maramjob	211	Dhobisarad
	222	Dewari	232	Khoba	237	Kokana Gosai
	238	Salai Bk.	245	Sivanibandh	250	Miregaon
	271	Nyaharwani	275	Gudhari	281	Navegaonbandh
	284	Jambhali	301	Futana	306	Charbhata
	321	Kanholi	325	Yerandi	332	Somalpur
	376	Bortola	379	Chapti	380	Barabhati
	382	Kawatha	390	Chichgad	414	Chilhati
	417	Istari	440	Pratapgad	443	Gothangaon
	459	Malada	477	Pauldawna	478	Tai Bk.
	508	Dahegaon	509	Chicholi	510	Dandegaon
	522	Bolade	563	Chichgaon	575	Siroli
	594	Parastola	595	Arattondi	598	Gawarra
	599	Kaneri	615	Indora	624	Malutola
	625	Dhanod (Amgaon)	628	Sitewada	635	Bhadutola
36–50	2	Nagzira	4	Murpar	9	Malijunga
	11	Rengepar	14	Patekhurra	28	Ategaon
	29	Nipiyartola	35	Usgaon	85	Khedepar
	90	Sonekhari	104	Bodra	116	Ghatbori
	124	Kanharpaili	143	Mundipar	144	Koylari
	150	Duggipar	198	Chikhali	205	Rajguda
	214	Dawaki	215	Silapur	219	Murpar
	221	Bhagi	236	Pandharwani (Raiyyatwari)	258	Malkazari
	274	Sangadi	279	Pandharwani (Mal)	280	Kholi
	286	Malkazari	295	Sedepar	298	Toyagondi
	302	Padampur	304	Borgaon	322	Kohalgaon
	326	Dewalgaon	348	Mangali	351	Kitadi
	360	Khairi	381	Bodade	386	Palandur
	391	Dewalgaon	398	Mohgaon	403	Khambkhurra
	422	Wandhara	441	Kadholi	456	Dewalgaon

APPENDIX IV—*contd.*

3. SAKOLI TAHSIL—*contd.*

Ranges of scheduled caste population/ scheduled tribe population (Percentages)	Location Code No.	Name of village	Location Code No.	Name of village	Location Code No.	Name of village
1	2	3	2	3	2	3
			B—Scheduled Tribes—*contd.*			
36–50	457	Bodra	524	Karadgaon	532	Malkanpur
	534	Tavsi Kh.	568	Budhewada	580	Karandali
	591	Saigaon	620	Halbitola (Rengepar)	621	Bhusaritola (Katekuta)
	643	Siregaontola				
51 +	5	Thadezari	6	Bokunda	15	Palasgaon
	25	Pitezari	31	Sonegaon	32	Bundalghat
	34	Khurshipar	36	Makaitola	38	Palaspani
	55	Chirchadi	63	Mundipar	70	Tudmapuri
	73	Khairi	87	Chikhalabodi	106	Khairlanji
	122	Dalli	123	Usikheda	125	Mohaghata
	126	Shenda	127	Kohalipar	128	Zunzaritola
	129	Khamtalao	131	Salegaon	138	Wadegaon
	139	Pindakepar	140	Tekabedar	141	Jamanapur
	142	Amgaon	146	Saledharni	185	Kitadi
	200	Kosamghat	201	Mendhki	204	Mogara
	207	Khurshipar	208	Sahakepar	212	Gotabodi
	213	Borgaon	216	Makardhokada	217	Padampur
	220	Bharhegaon	223	Bilargondi	224	Malharbodi
	225	Chichewada	226	Masulkasa	228	Zankar Gondi
	229	Kawalewada	243	Papada Kh.	259	Khurshipar
	282	Rampuri	283	Yelodi	285	Chutia
	287	Tumadi Mendha	288	Palasgaon	289	Mhaisuli
	290	Serpar	292	Lendijob	293	Kanhalgaon
	294	Pandharwani	296	Salai	297	Rajamdongari
	299	Nakati	300	Haldi	303	Sindibiri
	305	Kalchtuwa	307	Masurbhavada	308	Jethabhavada
	309	Parsodi	310	Kawalewada	311	Pindakepar
	312	Kosabi Kh.	313	Kotjambhora	314	Ghonadi
	315	Bonde	317	Zanshinagar (Tambhora)	318	Tidaka
	319	Dhabetekari	320	Pauni	324	Dongargaon
	327	Umari	383	Jabbarkheda	384	Yerandi
	385	Mahuli	387	Ropa	388	Singandoh
	389	Dhodara	392	Sirpur	393	Bhagi
	394	Nilaj	396	Ambhora	397	Aliwada
	399	Palangaon	400	Bondaldand	401	Gadegaon
	402	Belgaon	404	Kesori	405	Dhanori

APPENDIX IV *Contd.*

3. SAKOLI TAHSIL—*contd.*

Ranges of scheduled caste population/ scheduled tribe population (Percentages)	Location Code No.	Name of village	Location Code No.	Name of village	Location Code No.	Name of village
1	2	3	2	3	2	3
			B—Scheduled Tribes—*contd.*			
51 +	406	Kosabi BK.	407	Mehatakheda	408	Tumadikasa
	409	Murmadi	411	Uchepur	412	Mahaka
	413	Chipota	415	Wadekasa	416	Dhawalkhedi
	418	Mispirri	419	Kadikasa	420	Paulzola
	421	Rehali	423	Dongargaon	424	Sundari
	425	Mohandi	426	Wasani	429	Piparkhari
	430	Sukadi	431	Mangardoh	433	Balapur
	434	Chumbhadi	435	Ghogra	436	Jambhali (Gandhari)
	437	Gandhari	438	Surban	444	Kalimati
	446	Khairi	448	Sukadi	449	Dabhana
	486	Zari	503	Dharmapuri	520	Antargaon (Raiyyatwari)
	529	Ramghat	530	Butai	536	Mahalgaon
	565	Ghati Palasgaon	581	Kelwad	583	Dongargaon
	584	Umarpayali	585	Jambhali	586	Tirkhuri
	587	Bharnoli	589	Khadki	590	Kanhalgaon
	592	Ilda	593	Junewani (Raiyyatwari)	596	Ambhora
	597	Barwhi	600	Gardanpur	611	Mandokhal
	627	Mendha	639	Manditola	640	Mohantola
	644	Kumbhitola	646	Dhamaditola	647	Yedmagondi
	648	Dhamaditola	651	Dhamaditola		

* Excludes Villages with no S. C. and S. T. Population, as also totally Uninhabited Villages.

(*N. B.*—Ranges with 'nil' entries have been omitted.)

SECTION II

TOWN DIRECTORY

SECTION II—TOWN DIRECTORY

Note Explaining The Abbreviations Used in Town Directory

The 'Town Directory' gives for each town the area, population in 1981 and past censuses, growth rates, density, sex ratio, physical aspects of towns, comunications, municipal finances, civic, medical, educational and other amenities and trade, commerce, industry and banking facilities. It covers all the towns in the district statutorily notified as well as non-municipal towns. Seven statements (I to VI and IV-A) have been included for presentation of this data. All the towns in the district are arranged in alphabetical order. In case of all urban agglomerations, the particulars for each constituent town of agglomeration have been furnished separately, also. Obviously separate information could not be furnished in respect of outgrowths which did not qualify to be treated as independent towns. However, in all such cases asterisk mark has been placed against their names to indicate that they have outgrowths and details of their particulars have been merged with the referrent towns.

Data presented in the seven statements have largely been procured from the municipal bodies and for non-municipal towns the respective tahsildars supplied the information.

Statement I shows status and growth history of the towns in the district. Column 2 in this statement indicates class, name and civic administration status of a town (as in 1980). Class of the town indicated under this column has been introduced to facilitate the analysis of town directory data at the state and the national level. Census towns have no urban civic status. Following abbreviations have been used to indicate the civic status of the town :—

Municipal Corporation/Corporation.	M. Corp.
Municipality ..	M.
Municipal Council ..	M. Cl.
Non-Municipal ..	N. M.
Cantonment Board/Cantonment ..	C. B.
Notified Area/Notified Area Committee/Notified Committee.	N. A. C.
Census Town ..	C. T.

Columns 7 to 15 give population and growth rate of towns since 1901 and would help in drawing the trends in their growth rate. Columns 5, 6, 16 and 17 to 19 showing area in Km^2, number of households including houseless households, density and sex ratio respectively are new additions and are expected to facilitate in analysing the town directory data both at the state and the national level.

Statement II shows physical aspects and location of each town. In physical aspects only the rainfall and temperature data as obtained from the Director-General of Meteorological Survey of India have been shown. Towns for which information could not be obtained from Meteorological Survey of India, the same has been collected locally or calculated in relation to the nearest town, to the extent possible. Columns 6 to 12 have been filled up on the basis of local enquiry. Distances respectively from the state, district and tahsil head quarters and the nearest city (Urban area with a population of 100,000+) would help in determining the location of a town. Communication facilities available are shown by railway station, bus route and navigable river/canal.

Statement III deals with municipal finances for the statutory and also non-statutory town bodies managing civic administration of the town provided they have separate budgets and accounts of their town.

Statement IV provides information on the civic and other amenities available in the town. Total population given under column 4 and Scheduled Castes/Scheduled Tribes population given in column 5 have been added to help in measuring amenities in respect of population size of the weaker sections of the community in the town. The information on the road length within the town shown under column 6 has been obtained from municipality (except for the highways). Codes used are :—

Pucca road ..	PR
Kuccha road ..	KR

Columns 7 to 11 reflect the information on system of sewerage, number of latrines and method of disposal of night soil.

Codes used are :—

Sewer/Sewerage ..	S
Open surface drains ..	OSD
Box surface drains ..	BSD
Sylk drains ..	SD
Cesspool method ..	CD
Pit system ..	Pt
Head Loads ..	HL
Baskets ..	B
Wheel Barrows ..	WB
Septic Tank Latrines ..	ST

Columns 12 and 13 indicate sources of protected water supply to the inhabitants of the towns. The information of major source of water supply is given in the column 12 and on major source of storage and capacity under column 13. For stating this information following codes have been used :—

Overhead Tank ..	OHT
Service Reservoir ..	SR
River Infiltration Gallery ..	IG
Borewell pumping system ..	BWP
Pressure Tank ..	PT
Tubewell water/Hand pump ..	TW
Tap Water ..	T
Well water ..	W
Tank water ..	TK

Column 14 gives information regarding availability of fire fighting services. In case, it is not available in the referrent town, the name of the nearest place where it is available has been mentioned and the distance from the town has also been indicated within brackets. Columns 15 to 19 pertain to the number of electricity supply connections available for domestic, industrial, commercial and road lighting points etc.

The newly added Statement IV-A provides data on civic and other amenities in the notified or recognised slums of towns with a population of above 50,000 (*i. e.* class I and II towns).

Statement V gives information regarding availability of medical, educational, recreational and cultural facilities available in the town. 1981 population figures for each town have also been indicated and this will facilitate in analysing data on facilities available to the people.

Data on medical facilities have been obtained from the district and sub-divisional medical officers and shown under columns 4 and 5. All types of medical institutions whether allopathic, ayurvedic or homoeopathic have been covered and indicated by way of following codes :—

Hospital	..	H
Dispensary	..	D
Health Centre	..	HC
Family Planning Centre	..	FC
T. B. Clinic	..	TB
Nursing Home	..	NH
Ayurvedic	..	A
Unani	..	U
Homoeopathic	..	Hom
Others	..	O

In case, more than one institution of any type is available, the exact number is shown within the brackets.

The information on educational amenities (Cols. 6 to 9) is exhibited as :—

Arts only	..	A
Science only	..	S
Arts and Science only	..	AS
Commerce only	..	C
Arts and Commerce only	..	AC
Combined for all categories—Arts, Science and Commerce.		ASC
Law	..	L

Column 10 pertains to the number of recognised shorthand, typewriting and vocational training institutes (grouped as others) which include applied art/painting college, pharmacy college, B.Ed. college, teacher's training school, music/dancing institute, nursing school, etc. Various codes used for indicating this data are :—

Shorthand	..	SH
Typewriting	..	Type
Shorthand and Typewriting	..	Sh. Type
Others	..	O

Keeping in view the 'Minimum Needs Programme' of the Planning Commission, the information regarding adult literacy classes/centres etc. has also been collected and presented under column 15. Similarly, in view of the spurt in the employmentf of women in towns, information on number o working women's hostels and seats available therein has been given under column 16. This information would help in formulating plans for opening new hostels in order to meet the housing needs of the ingle wo rking woman.

Columns 17 to 20 show recreational and cultural facilities available in the town. These include stadia, cinema, auditoria/drama, community halls, public libraries indicated as 'PL' and the reading rooms indicated as 'RR'.

Statement VI presents information regarding trade, commerce, industry and banking services in the town. Columns 3 to 11 indicate three most important commodities imported, exported and manufactured in the town. Information on number of banks available in the town appears under column No. 12. Columns 13 and 14 show number of agricultural and non-agricultural credit societies respectiveiy in each town.

STATEMENT I

Status and Growth History

Sr. No.	Class, name and civic administration status of Town	Location Code No.	Name of Tahsil	Area (in km.²)	Number of households including Houseless households (in 1981 Census)	Population and growth rate of the town at the censuses of									Density (1981 Census)	Sex Ratio		
						1901	1911	1921	1931	1941	1951	1961	1971	1981		1961 Census	1971 Census	1981 Census
1	2	3	4	5	6	7	8	9	10	11	12	13	14	15	16	17	18	19
1	II Bhandara (M.Cl)	25/I	Bhandara	16·83	10,373	14,023	7,414 (-47·13)	13,399 (+80·73)	16,738 (+24·92)	19,708 (+17·74)	22,640 (+14·88)	27,710 (+22·39)	39,423 (+42·27)	56,025 (+42·11)	3,329	929	909	944
2	I Gondiya (M.Cl)	25/VI	Gondiya	18·08	18,945	—	5,847	10,617 (+81.58)	14,957 (+40·88)	20,320 (+35·86)	36,686 (+80·54)	56,320 (+53·52)	77,992 (+38·48)	100,423 (+28·76)	5,554	900	916	954
3	V Mohadi (C.T.)	25/IV	Bhandara	2 31	1,307	(Treated as town for the first time in 1981 census)								7,026	3,042	—	—	981
4	IV Pauni (M.Cl)	25/III	Bhandara	8·52	3,419	9,366	10,222 (+9·14)	10,481 (+2·53)	12,525 (+19·50)	13,691 (+9·31)	14,389 (+5·10)	14,801 (+2·86)	17,781 (+20·13)	18,699 (+5·16)	2,195	962	984	978
5	IV Tirora (M.Cl)	25/VII	Gondiya	15·62	3,512	—	—	—	—	—	—	12,520	15,596 (+24·57)	18,452 (+18·31)	1,181	976	976	999
6	III Tumsar (M.Cl)	25/II	Bhandara	7·36	6,714	8,116	4,378 (-46·06)	6,692 (+52·86)	10,061 (+50·34)	13,266 (+31·86)	18,250 (+37·57)	24,910 (+36·49)	29,721 (+19·31)	34,840 (+17·22)	4,734	930	957	974
7	V Warthi (C.T.)	25/V	Bhandara	4·36	1,074	(Treated as town for the first time in 1981 census)								5,289	1,213	—	—	981

STATEMENT II

Physical Aspects and Location of Towns, 1979

Sr. No.	Class and name of Town	Physical aspects			Name of road and distance (in km.) from						
		Rainfall (in mm.)	Temperature (in centigrade)		State H.Q.	District H.Q.	Sub-division/ Tahsil/H.Q.	Nearest city with population of one lakh and and more	Railway Station	Bus route	Navigable river/canal (if within 10 km.)
			Maximum	Minimum							
1	2	3	4	5	6	7	8	9	10	11	12
1	II Bhandara	1,388·2	32·6	20·5	Bombay (900)	Bhandara (0)	Bhandara/ Bhandara (0) (0)	Nagpur (61)	Bhandara Road (11)	Bhandara (0)	—
2	I Gondiya	1,471·0	44·9	20·5	Bombay (967)	Bhandara (69)	Gondiya/ Gondiya (0) (0)	Nagpur (130)	Gondiya (0)	Gondiya (0)	—
3	V Mohadi	1,388 2	32·6	20 5	Bombay (1,113)	Bhandara (22)	Mohadi/ Bhandara (0) (22)	Nagpur (86)	Warthi (11)	Mohadi (0)	Sur (R)–3
4	IV Pauni	1,285·1	32·6	20·5	Bombay (720)	Bhandara (42)	Bhandara/ Bhandara (42) (42)	Nagpur (84)	Pauni Road (9)	Pauni (0)	
5	IV Tirora	1,429·2	44 9	18·1	Bombay (928)	Bhandara (59)	Gondiya/ Gondiya (30) (30)	Gondiya (30)	Tirora (0)	Tirora (0)	—
6	III Tumsar	1,388·2	32·6	20·5	Bombay (1,001)	Bhandara (30)	Bhandara/ Bhandara (30) (30)	Nagpur (93)	Tumsar (0)	Tumsar (0)	—
7	V Warthi	1,388·2	32·6	20·5	Bombay (1,102)	Bhandara (11)	Mohadi/ Bhandara (11) (11)	Nagpur (72)	Warthi (0)	Warthi (0)	Sur (R)–3

STATEMENT III

Municipal Finance, 1978-79

Serial No.	Class and name of Town	Civic administration status (in 1980)	Receipt (in Rs. '00)							Expenditure (in Rs. '00)						
			Receipt through taxes, etc.	Revenue derived from municipal properties and powers apart from taxation	Government grant	Loan	Advance	Other sources (specify)	Total receipt	General administration	Public safety	Public health and conveniences	Public works	Public institutions	Others (specify)	Total expenditue
1	2	3	4	5	6	7	8	9	10	11	12	13	14	15	16	17
1	II Bhandara	.. M. Cl.	18,451	829	13,661	—	1,509	8,177	42,627	13,162	1,565	7,121	1,121	6,197	10,228	39,394
2	I Gondiya	.. M. Cl.	44,788	7,147	23,492	—	—	6,840	82,717	10,744	5,337	22,458	13,433	19,759	6,121	77,852
3	V Mohadi	.. C. T.	620	40	110	—	40	170	980	120	400	20	110	60	140	850
4	IV Pauni	.. M. Cl.	4,162	272	8,706	—	824	106	14,070	2,706	540	2,042	524	7,337	2,304	15,453
5	IV Tirora	.. M. Cl.	575	1,040	4,567	—	—	30	6,212	4,222	544	2,113	1,244	2,286	1,498	11,907
6	III Tumsar	.. M. Cl.	14,830	1,480	14,770	490	170	8,970	40,710	7,020	1,590	8,320	4,760	18,460	10,020	40,170
7	V Warthi	.. C. T.	350	—	50	—	—	50	450	80	—	10	220	—	50	360

STATEMENT IV

Civic and Other Amenities, 1979

Serial No.	Class and name of Town	Civic administration status (in 1980)	Population	Scheduled Castes and Scheduled Tribes population		Road length (in km.)	System of sewerage	Number of latrines			Method of disposal of night soil	Protected water supply		Fire fighting service	Electrification (number of connections)				
								Water borne	Service	Others		Source of supply	System of storage with capacity in litres (in brackets)		Domestic	Industrial	Commercial	Road lighting (points)	Others
1	2	3	4	5		6	7	8	9	10	11	12	13	14	15	16	17	18	19
				SC	ST														
1	II Bhandara ..	M. Cl.	56,025	5,738	6,675	PR(33·68) KR(5·63)	OSD	136	2,141	13	WB	T	IG (1,350,000)	Yes	4,323	160	908	1,365	295
2	Gondiya ..	M. Cl.	100,423	11,576	6,030	PR(57·84) KR(73·16)	OSD	548	4,867	—	WB	T	IG (3,600,000)	Yes	6,328	423	2,209	2,144	74
3	V Mohadi ..	C. T.	7,026	361	3,015	PR(1·40)	OSD	140	12	152	HL	T	IG (250,000)	Bhandara (22)	762	15	52	199	104
4	IV Pauni ..	M. Cl.	18,699	2,807	3,372	PR(1·28) KR(11·27)	OSD	742	170	350	WB/ST	T	SR (550,000)	Bhandara (42)	822	26	188	465	28
5	IV Tirora ..	M. Cl.	18,452	4,223	2,150	PR(11·20) KR(4·41)	OSD	11	250	—	HL	W	N.A.	Gondiya (30)	555	32	198	316	9
6	III Tumsar ..	M. Cl.	34,840	4,291	1,449	PR(18·10) KR(0·40)	OSD	135	909	385	WB	T	IG (2,025,000)	Bhandara (30)	2,332	79	579	894	41
7	V Warthi ..	C. T.	5,289	1,067	353	PR(1·20)	OSD	15	50	10	HL	W	N.A.	Bhandara (11)	242	17	69	119	—

N.A.—Information not available.

STATEMENT IV-A

Civic and Other Amenities in Notified Slums, 1979

Seria No.	Class and name of Town	Name of slum	Area of slum (in km² × 10⁴)	Population of slum	Paved roads (in km.)	System of sewerage	Number of latrines				Method of disposal of night soil	No. of tap points/public hydrants installed for supply of protected water	Electrification (Number of connections)		
							Private			Community			Domestic	Road lighting (points)	Others
							Water borne	Service	Others						
1	2	3	4	5	6	7	8	9	10	11	12	13	14	15	16
1	II Bhandara	1 Chatrapati Shivaji ward near Public latrine	1	125	0·12	OSD	—	—	—	—	ST	1	13	16	—
		2 Dr. Ambedkar ward Chambharpuri	4	450	0·96	OSD	—	—	—	—	S	1	4	6	—
		3 Indira Gandhi ward Compost depot	2	200	0·40	OSD	—	—	—	—	ST	—	12	10	—
		4 Kasturba Gandhi ward near bus stand	2	200	0·80	OSD	—	—	—	—	ST	1	15	32	—
		5 Lalalajpatrai ward near Mendha Tank	2	200	0·21	OSD	—	—	—	—	S	3	17	6	—
		6 Mangal Pande ward near Rly. Line	1	100	0·80	OSD	—	—	—	—	ST	—	7	9	—
		7 Nehru ward near Mendha Talao Naka	2	250	0·30	OSD	—	—	—	—	S	3	8	9	—
		8 Rajendra ward Pingalai Road	1	50	0·06	OSD	—	—	—	—	S	—	23	14	—
		9 Rani Laxmibai ward New Khan Talao	2	200	0·12	OSD	—	—	—	—	ST	—	2	11	—
		10 Sant Kabir ward near Hospital and Talao	2	200	0·64	OSD	—	—	—	—	S	1	14	10	—
		11 Subhash ward Pandharbodi Rd.	1	125	0·24	OSD	—	—	—	—	ST	1	13	16	—
		12 Swami Vivekananda ward, Bairagi wada near Rest House	5	500	0·64	OSD	—	—	—	—	S	1	15	13	—
2	I Gondiya	1 Sweepers Colony	14	1,500	1·50	OSD	—	—	—	—	ST	1	27	12	1
		2 Zopad-Patti	3,100	2,500	2·50	OSD	—	—	—	—	S	2	3	18	—

STATEMENT

Medical, Educational, Recreational and

Serial No.	Class and name of Town	Population	Medical facilities		Educational			
			Hospitals/ Dispensaries/ T. B. Clinics	Beds in Medical institutions noted in column 4	Arts/Science/ Commerce colleges (of degree level and above)	Medical colleges	Engineering colleges	Polytechnics
1	2	3	4	5	6	7	8	9
1	II Bhandara ..	56,025	H D(15) FC	111 — 10	AC	Nagpur (61 km.)	Nagpur (61 km.)	Nagpur (61 km.)
2	I Gondiya ..	100,423	H(3) TB D(50)	125 — —	ASC AC(2) C	Nagpur (130 km.)	Nagpur (130 km.)	Nagpur (130 km.)
3	V Mohadi ..	7,026	H HC FC O	24 6 — —	Bhandara (22 km.)	Nagpur (86 km.)	Nagpur 86 km.)	Nagpur (86 km.)
4	IV Pauni ..	18,699	D(6) FC TB O	6 — — 10	ASC	Nagpur (84 km.)	Nagpur (84 km.)	Nagpur (84 km.)
5	IV Tirora ..	18,452	HC D(2) FC O	10 — — —	AC	Nagpur (120 km.)	Nagpur (120 km.)	Nagpur (120 km.)
6	III Tumsar ..	34,840	H D(17)	68 —	AC	Nagpur (93 km.)	Nagpur (93 km.)	Nagpur (93 km.)
7	V Warthi ..	5,289	D O	— 4	Bhandara (11 km.)	Nagpur (72 km.)	Nagpur (72 km.)	Nagpur (72 km.)

V

Cultural Facilities, 1979

facilities							Number of Recreational and Cultural facilities			
Recognised shorthand, typewriting and vocational training institutions	Higher Secondary, Intermediate/ PUC (Pre-University college) Junior college level	Secondary/ Matriculation	Junior Secondary and middle schools	Primary schools	Adult literacy classes/ centres, others (specify)	Working women's hostels with number of seats	Stadia	Cinema	Auditoria/ Drama/ Community halls	Public libraries and reading rooms
10	11	12	13	14	15	16	17	18	19	20
Sh Type (2) Type (3) O (4)	7	9	10	16	5	—	—	2	1	PL (2) RR (6)
Sh Type (6) O (4)	12	13	12	36	6	—	—	4	1	PL (3)
Bhandara (22 km.)	1	1	1	1	Bhandara (22 km.)	—	—	—	—	PL (1) RR (1)
Type (2)	1	3	2	7	1	—	—	1	—	PL (2)
Type	3	3	3	6	2	—	—	1	—	PL (1)
Sh (2) Type (3) O	5	6	6	16	3	—	—	2	—	PL (3)
Bhandara (11 km.)	3	3	2	2	Bhandara (11 km.)	—	—	—	—	PL (1) RR (1)

STATEMENT VI

Trade, Commerce, Industry and Banking, 1979

Sr. No.	Class and name of town	Name of three most important commodities imported			Name of three most important commodities exported			Name of three most important commodities manufactured			Number or banks	Number of agricultural credit societies	Number of non-agricultural credit societies
		1st	2nd	3rd	1st	2nd	3rd	1st	2nd	3rd			
1	2	3	4	5	6	7	8	9	10	11	12	13	14
1	II Bhandara	Tobacco	Brass	Cloth	Brass utensils	Bidi	Handloom cloth	Brass utensils	Bidi	Handloom sarees	8	1	88
2	I Gondiya	Foodgrains	Cloth	Cutlery	Bidi	Bone powder	Rice	Bidi	—	—	12	3	46
3	V Mohadi	Cotton thread	Cloth	Colours	Handloom cloth	Rice	Vegetables	Handloom cloth, sarees	Rice	—	2	2	—
4	IV Pauni	Wheat	Groundnut	Chilli	Rice, Urd	Handloom sarees	Mung	Edible oil	Handloom sarees	Bricks	3	2	9
5	IV Tirora	Tobacco	Bidi leaves	Wheat	Bidi	Rice	—	Bidi	Rice	—	3	1	1
6	III Tumsar	Cloth	Grocery	Tobacco	Rice	Bidi	Sweet oil	Bidi	Sweet oil	Fire bricks	5	1	4
7	V Warthi	Tobacco	Bidi leaves	Foodgrains	Bidi	Rice	Coal	Bidi	Agarbatti	Electronic materials	1	1	—

APPENDIX TO TOWN DIRECTORY

Towns showing their outgrowths with population

Serial No.	Name of the town with location code	Population of core town	Outgrowth	Population of outgrowth
1	2	3	4	5

There are no outgrowths in this district, hence the information is nil.

PART B

PRIMARY CENSUS ABSTRACT

DISTRICT PRIMARY CENSUS ABSTRACT

Location Code No.	Name of District/ Tahsil/U A./ City/Town	Total Rural Urban	Area in Km²	No. of Occupied Residential Houses	No. of house-holds	Total Population (including Institutional and Houseless Population)			Scheduled Castes		Scheduled Tribes		Literates	
						P	M	F	M	F	M	F	M	F
1	2		3	4	5	6	7	8	9	10	11	12	13	14
25.	BHANDARA DISTRICT	Total ..	9,213·0	342,449	353,719	1,837,577	920,159	917,418	89,547	89,697	148,034	150,005	536,554	270,592
		Rural ..	9,139 9	298,090	308,375	1,596,823	797,396	799,427	74,439	74,742	136,454	138,541	446,022	209,862
		Urban ..	73·1	44,359	45,344	240,754	122,763	117,991	15,108	14,955	11,580	11,464	90,532	60,730
1	Bhandara Tahsil	Total ..	2,606·6	109,960	114,158	590,781	297,042	293,739	33,458	33,212	36 376	36,527	176,092	94,346
		Rural ..	2,567·2	87,655	91,271	468,902	234,906	233,996	26,238	26,168	28,913	29,126	130,048	63,739
		Urban ..	39·4	22,305	22,887	121,879	62,136	59,743	7,220	7,044	7,463	7,401	46,044	30,607
	Bhandara (M)	Urban ..	16·83	10,140	10,373	56,025	28,822	27,203	2,945	2,793	3,424	3,251	21,574	14,998
	Tumsar (M)	Urban ..	7 36	6,507	6,714	34 840	17,645	17,195	2,141	2,150	724	725	13,615	9,089
	Pauni (M)	Urban ..	8·52	3,370	3,419	18,699	9,452	9,247	1,449	1,358	1,624	1,748	6,387	3,882
	Mohadi	Urban ..	2.31	1,287	1,307	7,026	3,547	3,479	181	180	1.516	1,499	2,544	1.471
	Warthi	Urban ..	4 36	1,001	1,074	5,289	2,670	2,619	504	563	175	178	1,924	1,167
2	Gondiya Tahsil	Total ..	2,687·6	131,281	136,386	703,373	350,644	352,729	35,179	36,161	51,118	52,539	209,358	108,936
		Rural ..	2,653·9	109,227	113,929	584,498	290,017	294,481	27,291	28,250	47,001	48,476	164.870	78,813
		Urban ..	33 7	22,054	22,457	118,875	60,627	58,248	7,888	7,911	4,117	4,063	44.488	30,123
	Gondiya City (M)	Urban ..	18·08	18,624	18,945	100,452	51,395	49,028	5,812	5,764	3,028	3,002	37,902	26,036
	Tirora (M)	Urban ..	15·62	3,430	3,512	18,523	9,232	9,220	2,076	2,147	1,089	1,061	6 586	4,087
3	Sakoli Tahsil	Total ..	3,985·8	101,208	103 175	543,423	272,473	270,950	20,910	20,324	60,540	60,939	151,104	67,310
		Rural ..	3,985·8	101,208	103,175	543,423	272,473	270,950	20,910	20,324	60,540	60,939	151,104	67,310
		Urban ..	—	—	—	—	—	—	—	—	—	—	—	—

DISTRICT PRIMARY CENSUS ABSTRACT—*contd.*

Location Code No.	Name of District/Tahsil/ U A./City/Town	Total Rural Urban	MAIN WORKERS													
			Total main Workers (I—IX)		Cultivators (I)		Agricultural Labourers (II)		Household Industry, Manufacturing, Processing, Servicing and Repairs [V (a)]		Other Workers [III, IV, V (a) and VI to IX]		Marginal Workers		Non-Workers	
			M	F	M	F	M	F	M	F	M	F	M	F	M	F
1	2		15	16	17	18	19	20	21	22	23	24	25	26	27	28
BHANDARA DISTRICT		Total ..	482,987	356,502	217,406	163,093	105 311	120,909	39,334	50,333	119,936	22,167	19,457	69,058	417,715	491,858
		Rural ..	429.212	337,631	214,102	161,540	103,059	117,422	33,375	41,970	78,676	16,699	18,116	66,487	350,068	395,309
		Urban ..	53,775	18,871	3,304	1,553	3,252	3,487	5,959	8,363	41,260	5,468	1,341	2,571	67,647	96,549
1	Bhandara Tahsil	Total ..	151,468	107,715	54,208	37,501	35,299	45,579	13,328	15,237	48,633	9,398	6,474	18,523	139,100	167,501
		Rural ..	124,577	97,850	52,126	36,507	32,870	42,624	9,878	11,798	29,703	6,921	5,572	16,531	104,757	119,615
		Urban ..	26,891	9,865	2,082	994	2,429	2,955	3,450	3,439	18,930	2,477	902	1,992	34,343	47,886
	Bhandara (M)	Urban ..	12,181	2,906	611	250	629	736	808	568	10,133	1,352	583	793	16,058	23,504
	Tumsar (M)	Urban ..	7,742	3,642	414	230	701	736	967	1,974	5,660	702	179	551	9,724	13.002
	Pauni (M)	Urban ..	4,108	1,772	711	223	818	1,098	710	208	1,869	243	100	376	5,244	7,099
	Mohadi	Urban ..	1,684	672	232	169	138	256	732	157	582	90	12	223	1,851	2,584
	Warthi	Urban ..	1,176	873	114	122	143	129	233	532	686	90	28	49	1,466	1,697
2	Gondiya Tahsil	Total ..	185,199	139,313	83,379	69,360	33,548	29,673	19,261	30,855	49,011	9,425	5,652	24,523	158,793	188,893
		Rural ..	158,315	130,307	82 157	68,801	32,725	29,141	16,752	25,931	26,681	6,434	6,213	23,944	125,489	140,230
		Urban ..	26,884	9,006	1,222	559	823	532	2,509	4,924	22,330	2,991	439	579	33,304	48.663
	Gondiya City (M)	Urban ..	22,807	6,467	634	241	448	293	1,660	3,154	20,065	2,779	255	310	28,333	42,251
	Tirora (M)	Urban ..	4,077	2,539	588	318	375	239	849	1,770	2,265	212	184	269	4,971	6,412
3	Sakoli Tahsil	Total ..	146,320	109,474	79,819	56,232	37,464	45,657	6,745	4,241	22,292	3,344	6,331	26,012	119,822	135,464
		Rural ..	146,320	109,474	79,819	56,232	37,464	45,657	6,745	4,241	22,292	3,344	6,331	26,012	119,822	135,464
		Urban ..	—	—	—	—	—	—	—	—	—	—	—	—	—	—

Note:— The source for the total area figures in respect of the districts is the Surveyor General of India, while that for the total area figures in respect of the tahsils is the State Land Records Department. The total areas, as also the rural areas, for the tahsils in district, may not therefore, strictly add up to the corresponding figures shown against the district.

Names of towns treated as such for the first time in 1981 have been printed in italics.

APPENDIX TO DISTRICT URBAN PRIMARY CENSUS ABSTRACT

Urban Blockwise Figures of Total, SC and ST Population

TAHSIL—1-BHANDARA

TOWN—1-BHANDARA

Ward	Block No.	Total Population	SC Population	ST Population
1	2	3	4	5
1	1	945	26	13
	2	410	261	—
	3	422	29	50
2	4	421	—	—
	5	493	121	3
	6	364	106	7
	7	551	69	10
3	8	935	101	118
	9	621	—	53
4	10	465	83	44
	11	634	—	69
	12	392	—	44
	13	538	21	159
5	14	858	—	58
	15	794	250	54
6	16	672	98	69
7	17	748	297	18
	18	822	8	37
8	19	586	50	37
	20	658	47	261
	21	458	43	68
9	22	727	132	57
	23	793	174	—
	24	820	367	119
10	25	477	193	53
	26	568	54	61
	27	705	2	528
11	28	361	104	23
	29	490	10	13
	30	717	13	64
	31	679	60	163
12	32	597	13	304
	33	580	—	380
13	34	664	3	185
	35	583	—	310
	36	492	—	256
14	37	591	70	171
	38	574	70	71
	39	665	77	143
15	40	685	52	65
	41	480	9	20
16	42	543	17	16
	43	725	11	22
17	44	578	—	44
	45	665	1	13
18	46	552	2	50
	47	544	—	6
	48	511	47	27
19	49	866	187	29
	50	748	149	68
20	51	793	160	193
	52	516	342	3
	53	618	113	89
21	54	589	74	64
	55	510	209	—
	56	560	124	35
	57	778	86	21
22	58	724	31	47
	59	731	130	97
	60	472	63	74
	61	610	95	72
	62	880	66	82

APPENDIX—*contd.*

TAHSIL—1-BHANDARA TWON—I-BHANDARA

Ward	Block No.	Total Population	SC Population	ST Population
1	2	3	4	5
23	63	659	26	57
	64	473	16	—
	65	592	—	73
24	66	696	—	39
	67	703	23	62
	68	495	7	25
25	69	471	—	11
	70	628	—	25
	71	495	5	18
26	72	830	79	11
	73	708	—	28
27	74	584	—	5
	75	861	—	48
28	76	676	16	14
	77	424	—	236
29	78	794	5	53
	79	575	9	6
30	80	468	237	15
	81	509	5	46
	82	640	115	41
	83	383	55	26
31	84	659	4	1
	85	456	50	4
32	86	664	7	12
	87	660	39	8
33	88	732	45	18
	89	725	—	335
	90	917	75	248
	Total ..	56,025	5,738	6 675

TAHSIL—1-BHANDARA TOWN—II-TUMSAR

Ward	Block No.	Total Population	SC Population	ST Population
1	2	3	4	5
1	1	641	44	25
	2	693	161	17
2	3	593	76	216
	4	818	—	137
3	5	316	1	21
	6	527	4	—
4	7	521	9	3
	8	614	38	25
5	9	754	297	34
	10	618	382	10
6	11	647	418	14
	12	615	459	4
7	13	599	16	14
	14	742	—	92
8	15	630	—	—
	16	671	4	15
9	17	604	1	25
	18	680	—	30
10	19	475	28	16
	20	507	51	35
11	21	508	70	4
	22	649	—	9
12	23	650	51	5
	24	744	96	19
13	25	529	11	18
	26	646	23	2
14	27	633	11	—
	28	564	28	4
15	29	621	6	12
	30	595	6	5
16	31	511	18	—
	32	653	—	20
17	33	644	16	16
	34	561	—	19
18	35	713	6	14
	36	623	5	25
19	37	685	134	—
	38	385	59	34
20	39	638	40	17
	40	460	9	12
21	41	796	468	—
	42	786	199	24
22	43	549	7	13
	44	694	34	44
23	45	754	—	14
24	46	790	6	18
	47	788	12	42
25	48	756	15	24
	49	695	4	40
26	50	815	205	49
	51	931	132	53
27	52	354	188	30
	53	1.393	328	118
	54	462	115	12
	Total ..	34,840	4,291	1,449

APPENDIX—*contd.*

TAHSIL—1-BHANDARA TOWN—III-PAUNI

Ward	Block No.	Total Population	SC Population	ST Population
1	2	3	4	5
1	1	532	—	—
	2	486	107	1
2	3	812	—	106
3	4	720	44	29
4	5	802	1	228
5	6	517	73	213
	7	513	3	244
6	8	788	88	346
7	9	364	72	9
	10	503	223	115
8	11	468	30	—
	12	450	12	61
9	13	511	170	70
	14	519	168	45
10	15	498	380	—
	16	739	141	9
11	17	795	26	208
12	18	544	114	6
	19	394	35	41
13	20	334	58	93
	21	640	267	23
14	22	929	167	39
15	23	473	116	190
	24	368	4	188
16	25	385	63	22
	26	442	16	15
17	27	533	—	—
	28	517	15	—
18	29	723	5	488
19	30	671	21	451
20	31	472	35	99
	32	535	2	23
21	33	722	351	10
	Total ..	18,699	2,807	3,372

TAHSIL—1-BHANDARA TOWN—IV-MOHADI

Ward	Block No.	Total Population	SC Population	ST Population
1	2	3	4	5
1	1	919	58	683
	2	956	117	652
2	3	508	10	449
	4	561	32	107
	5	726	22	158
	6	686	31	30
3	7	615	25	226
4	8	605	28	17
	9	518	6	374
	10	550	28	294
	11	382	4	25
	Total ..	7,026	361	3,015

TAHSIL—1-BHANDARA TOWN—V-WARTHI

Ward	Block No.	Total Population	SC Population	ST Population
1	2	3	4	5
1	1	549	129	88
	2	510	92	74
2	3	694	13	—
3	4	558	330	25
	5	634	127	18
4	6	601	71	79
	7	428	37	30
5	8	537	196	31
	9	778	72	8
	Total ..	5,289	1,067	353

APPENDIX—*contd.*

TAHSIL—2-GONDIYA TOWN—VI-GONDIYA

Ward	Block No.	Total Population	SC Population	ST Population
1	1	626	—	51
	2	635	6	74
	3	558	—	120
	4	598	56	12
	5	582	11	24
2	6	555	—	126
	7	621	23	6
	8	681	14	32
	9	285	—	9
3	10	536	18	8
	11	555	5	12
	12	908	29	153
	13	528	13	17
4	14	572	14	26
	15	427	25	73
	16	484	—	6
	17	490	—	10
	18	700	1	49
5	19	625	3	14
	20	437	—	49
	21	414	4	29
	22	390	65	12
	23	599	64	22
6	24	714	171	85
	25	803	108	123
	26	578	10	20
	27	483	455	2
7	28	712	129	48
	29	454	—	10
	30	472	243	—
	31	496	337	91
8	32	495	46	63
	33	843	3	78
	34	953	14	56
9	35	632	10	33
	36	817	—	60
	37	505	71	3
	38	480	10	—
10	39	767	2	51
	40	705	35	40
	41	1,090	122	64
	42	662	—	77
	43	577	110	20
11	44	513	18	46
	45	478	9	34
	46	541	75	87
	47	729	62	26
	48	627	3	44
12	49	504	28	117
	50	583	5	15
	51	669	16	9
	52	478	19	26
13	53	595	—	91
	54	651	36	43
	55	609	14	28
	56	697	—	11
14	57	637	—	19
	58	383	—	35
	59	570	396	16
	60	629	164	77
15	61	552	105	16
	62	505	19	72
	63	496	36	46
	64	738	112	105
16	65	751	152	61
	66	679	—	42
	67	628	8	44
17	68	761	18	11
	69	681	13	—
18	70	564	1	—
	71	623	12	13
	72	420	3	6
19	73	802	—	—
	74	428	—	—
	75	558	—	—
20	76	776	47	54
	77	444	—	2
	78	418	—	—
	79	527	109	—
21	80	654	9	4
	81	483	—	2
	82	784	—	—
22	83	501	—	15
	84	579	—	6
	85	408	4	10
	86	762	333	21

APPENDIX—*contd.*

TAHSIL—2-GONDIYA—*contd.* TOWN—VI-GONDIYA

Ward	Block No.	Total Population	SC Population	ST Population
1	2	3	4	5
23	87	644	116	66
	88	608	125	17
	89	442	32	19
	90	536	4	21
	91	587	307	14
	92	590	—	22
24	93	768	528	22
	94	594	134	76
	95	491	89	125
	96	584	39	20
	97	525	—	—
	98	709	—	—
25	99	525	58	26
	100	592	20	12
	101	819	50	18
	102	561	9	13
26	103	738	—	—
	104	469	—	—
	105	524	—	—
	106	695	—	5
27	107	454	70	1
	108	436	130	—
	109	436	198	—
	110	504	210	211
	111	399	190	101
28	112	621	162	—
	113	767	33	22
	114	647	75	28
29	115	657	40	10
	116	755	204	6
	117	516	89	77
	118	638	54	33
30	119	692	28	28
	120	776	458	—
	121	834	324	—
31	122	593	216	13
	123	576	62	32
	124	511	—	4
	125	642	47	179
	126	371	52	7
32	127	451	17	4
	128	641	210	34
	129	523	—	7
	130	628	15	36
	131	568	106	62
	132	1,008	139	52
33	133	571	235	15
	134	444	14	3
	135	438	110	5
	136	587	127	2
	137	396	5	34
34	138	771	209	102
	139	572	24	83
	140	553	66	57
	141	695	12	138
35	142	338	93	—
	143	484	200	8
	144	429	14	39
	145	762	372	11
36	146	381	47	15
	147	482	—	39
	148	600	28	40
	149	779	—	34
37	150	589	57	12
	151	799	79	24
	152	584	100	33
38	153	548	—	48
	154	424	—	38
	155	546	57	37
	156	585	—	40
39	157	408	34	13
	158	467	31	30
	159	622	107	46
	160	623	16	28
40	161	545	16	65
	162	699	75	92
	163	301	30	18
	164	605	1	12
41	165	353	—	18
	166	501	91	68
	167	297	58	14
	168	571	88	58
	169	464	30	59
	170	538	115	20
	171	450	131	79
	172	518	211	18
	Total ..	100,423	11,576	6,030

APPENDIX—*contd.*

TAHSIL—2-GONDIYA TOWN—VII-TIRORA

Ward	Block No.	Total Population	SC Population	ST Population
1	2	3	4	5
1	1	967	468	42
2	2	879	—	48
3	3	911	664	55
4	4	801	463	20
5	5	826	247	22
6	6	966	380	73
7	7	1,041	43	40
8	8	855	9	25
9	9	659	70	89
10	10	640	228	27
	11	955	221	50
11	12	1,007	321	157
12	13	809	100	—
13	14	959	41	269
14	15	970	104	294
15	16	817	399	23
16	17	950	21	76
17	18	880	11	451
18	19	847	156	143
19	20	837	194	188
20	21	876	83	58
	Total	18,452	4,223	2,150

PRIMARY CENSUS ABSTRACT

Location Code No.	Name of District/Tahsil/ U. A./City/Town	Total Rural Urban	No. of House-holds with S. C. members	Total Scheduled Castes Population			Literates		Total Main Workers (I-IX)	
				P	M	F	M	F	M	F
	2	3	4	5	6	7	8	9	10	11
25.	**BHANDARA DISTRICT** ..	**Total**	**36,637**	**179,244**	**89,547**	**89,697**	**56,722**	**29,891**	**43,788**	**38,194**
		Rural	**30,671**	**149,181**	**74,439**	**74,742**	**46,154**	**23,185**	**37,542**	**33,704**
		Urban	**5,966**	**30,063**	**15,108**	**14,955**	**10,568**	**6,706**	**6,246**	**4,490**
1	Bhandara Tahsil ..	Total	13,506	66,670	33,458	33,212	21,439	11,675	15,945	12,952
		Rural	10,666	52,406	26,238	26,168	16,222	8,453	13,038	11,086
		Urban	2,840	14,264	7,220	7,044	5,217	3,222	2,907	1,866
	Bhandara (M) ..	Urban	1,071	5,738	2,945	2,793	2,096	1,400	1,096	477
	Tumsar (M) ..	Urban	976	4,291	2,141	2,150	1,604	856	953	857
	Pauni (M) ..	Urban	502	2,807	1,449	1,358	1,020	607	575	291
	Mohadi ..	Urban	73	361	181	180	138	88	76	39
	Warthi ..	Urban	218	1,067	504	563	359	271	207	202
2	Gondiya Tahsil ..	Total	14,884	71,340	35,179	36,161	22,921	12,352	17,505	16,636
		Rural	11,758	55,541	27,291	28,250	17,570	8,868	14,166	14,012
		Urban	3,126	15,799	7,888	7,911	5,351	3,484	3,339	2,624
	Gondiya City (M) ..	Urban	2,274	11,576	5,812	5,764	3,904	2,511	2,418	1,653
	Tirora (M) ..	Urban	852	4,223	2,076	2,147	1,447	973	921	971
3	Sakoli Tahsil ..	Total	8,247	41,234	20,910	20,324	12,362	5,864	10,338	8,606
		Rural	8,247	41,234	20,910	20,324	12,362	5,864	10,338	8,606
		Urban	—	—	—	—	—	—	—	—

SCHEDULED CASTES

MAIN WORKERS								Marginal Workers		Non-Workers	
Cultivators (I)		Agricultural Labourers (II)		Household Industry, Manufacturing, Processing, Servicing and Repairs [V (a)]		(Other workers [III, IV, V (b) and VI to IX]					
M	F	M	F	M	F	M	F	M	F	M	F
12	13	14	15	16	17	18	19	20	21	22	23
10,876	8,060	8,752	10,655	11,795	16,131	12,365	3,348	2,068	5,321	43,691	46,182
10,758	8,027	8,518	10,363	9,971	12,988	8,295	2,326	1,818	4,948	35,079	36,090
118	33	234	292	1,824	3,143	4,070	1,022	250	373	8,612	10,092
3,633	2,278	3,710	4,595	3,243	4,623	5,359	1,456	861	1,947	16,652	18,313
3,564	2,259	3,540	4,335	2,511	3,496	3,423	996	707	1,670	12,493	13,412
69	19	170	260	732	1,127	1,936	460	154	277	4,159	4,901
19	6	41	30	94	227	942	214	99	154	1,750	2,162
8	4	13	18	397	689	535	146	31	59	1,157	1,234
32	7	108	204	150	15	285	65	17	48	857	1,019
2	—	2	2	31	27	41	10	1	8	104	133
8	2	6	6	60	169	133	25	6	8	291	353
3,276	2,621	2,054	2,036	7,221	10,457	4,954	1,522	798	1,845	16,876	17,680
3,227	2,607	1,990	2,004	6,129	8,441	2,820	960	702	1,749	12,423	12,489
49	14	64	32	1,092	2,016	2,134	562	96	96	4,453	5,191
30	6	30	22	533	1,103	1,825	522	75	78	3,319	4,033
19	8	34	10	559	913	309	40	21	18	1,134	1,158
3,967	3,161	2,988	4,024	1,331	1,051	2,052	370	409	1,529	10,163	10,189
3,967	3,161	2,988	4,024	1,331	1,051	2,052	370	409	1,529	10,163	10,189
—	—	—	—	—	—	—	—	—	—	—	—

PRIMARY CENSUS ABSTRACT

Location Code No.	Name of District/Tahsil/ U.A./City/Town	Total Rural Urban	Name of House-holds with S. T. members	Total Scheduled Tribes Population			Literates		Total Main Workers (I–IX)	
				P	M	F	M	F	M	F
1	2	3	4	5	6	7	8	9	10	11
25.	BHANDARA DISTRICT ..	Total	59,132	298,039	148,034	150,005	71,749	26,988	82,713	64,004
		Rural	54,751	274,995	136,454	138,541	63,851	22,304	77,433	62,097
		Urban	4,381	23,044	11,580	11,464	7,898	4,684	5,280	1,907
1	Bhandara Tahsil ..	Total	14,378	72,903	36,376	36,527	18,455	8,195	19,212	13,475
		Rural	11,691	58,039	28,913	29,126	13,298	5,035	15,906	12,439
		Urban	2,687	14,864	7,463	7,401	5,157	3,160	3,306	1,036
	Bhandara (M) ..	Urban	1,182	6,675	3,424	3,251	2,465	1,480	1,488	417
	Tumsar (M) ..	Urban	287	1,449	724	725	519	324	293	139
	Pauni (M) ..	Urban	614	3,372	1,624	1,748	1,158	712	717	307
	Mohadi ..	Urban	529	3,015	1,516	1,499	900	577	734	127
	Warthi ..	Urban	75	353	175	178	115	67	74	46
2	Gondiya Tahsil ..	Total	20,978	103,657	51,118	52,539	25,571	10,231	29,225	23,725
		Rural	19,284	95,477	47,001	48,476	22,830	8,707	27,251	22,854
		Urban	1,694	8,180	4,117	4,063	2,741	1,524	1,974	871
	Gondiya City (M) ..	Urban	1,290	6,030	3,028	3,002	1,982	1,113	1,461	558
	Tirora (M) ..	Urban	404	2,150	1,089	1,061	759	411	513	313
3	Sakoli Tahsil ..	Total	23,776	121,479	60,540	60,939	27,723	8,562	34,276	26,804
		Rural	23,776	121,479	60,540	60,939	27,723	8,562	34,276	26,804
		Urban	—	—	—	—	—	—	—	—

MAIN WORKERS											
Cultivators (I)		Agricultural Labourers (II)		Household Industry, Manufacturing, Processing, Servicing and Repairs [V (a)]		Other workers [III, IV, V (b) and VI to IX]		Marginal Workers		Non-Workers	
M	F	M	F	M	F	M	F	M	F	M	F
12	13	14	15	16	17	18	19	20	21	22	23
38,177	28,050	24,430	24,747	5,459	6,069	14,647	5,138	3,823	13,576	61,498	72,425
37,953	27,960	24,015	24,294	4,077	5,422	11,388	4,421	3,690	13,085	55,331	63,359
224	90	415	453	1,382	647	3,259	717	133	491	6,167	9,066
5,755	3,549	5,486	6,125	2,883	1,885	5,088	1,916	882	2,739	16,282	20,313
5,613	3,487	5,262	5,803	1,587	1,536	3,444	1,613	793	2,328	12,214	14,359
142	62	224	322	1,296	349	1,644	303	89	411	4,068	5,954
57	14	103	119	252	69	1,076	215	48	67	1,888	2,767
12	8	28	34	16	59	237	38	28	65	403	521
46	13	63	118	400	155	208	21	5	108	902	1,333
22	21	17	42	624	44	71	20	5	168	777	1,204
5	6	13	9	4	22	52	9	3	3	98	129
13,460	11,013	8,509	7,256	1,415	3,364	5,841	2,092	1,118	4,227	20,775	24,587
13,378	10,985	8,318	7,125	1,329	3,066	4,226	1,678	1,074	4,147	18,676	21,475
82	28	191	131	86	298	1,615	414	44	80	2,099	3,112
40	20	72	63	29	105	1,320	370	12	14	1,555	2,430
42	8	119	68	57	193	295	44	32	66	544	682
18,962	13,488	10,435	11,366	1,161	820	3,718	1,130	1,823	6,610	24,441	27,525
18,962	13,488	10,435	11,366	1,161	820	3,718	1,130	1,823	6,610	24,441	27,525
—	—	—	—	—	—	—	—	—	—	—	—

VILLAGE PRIMARY CENSUS ABSTRACT

Location Code No.	Name of Village	Area of Village in hectares	No. of Occupied Residential Houses	No. of Households	Total Population (including Institutional and Houseless Population)			Scheduled Castes		Scheduled Tribes		Literates	
					P	M	F	M	F	M	F	M	F
1	2	3	4	5	6	7	8	9	10	11	12	13	14
1	Chandmara ..	289.00	63	64	408	203	205	27	33	75	57	99	29
2	Lobhi ..	831.00	364	442	2,534	1,257	1,277	116	123	371	334	636	204
3	Ashti ..	988.00	931	934	4,916	2,910	2,006	1,416	959	236	42	1,942	319
4	Nakadongari ..	342.00	476	476	2,569	1,303	1,266	512	496	106	101	802	413
5	Pathari (Nakadongari)	586.00	461	462	2,308	1,143	1,165	338	352	127	140	604	206
6	Dhutera ..	277.00	98	98	535	279	256	5	10	113	99	164	30
7	Hirapur Hamesha ..	624.00	50	50	322	157	165	—	—	4	6	98	44
8	Kawlewada (Dhutera)	247.00	283	283	1,566	758	808	212	211	133	157	444	161
9	*Mohagaon Kh.* ..	173.00	*Uninhabited*										
10	Sakkardara ..	310.00	66	66	392	201	191	88	62	75	94	66	8
11	*Sirpur Hamesha* ..	47.00	*Uninhabited*										
12	*Mendipur Hamesha* ..	57.00	*Uninhabited*										
13	Chikhala ..	673.00	953	1,073	5,111	3,020	2,091	387	480	599	775	2,097	395
14	Rajapur ..	478.00	339	340	1,724	878	846	207	196	247	238	513	217
15	Pawanarkhari Hamesha	476.00	170	170	868	438	430	22	23	245	246	201	77
16	Dongri Bk. ..	808.00	368	381	1,975	976	999	36	37	111	97	534	249
17	Deonara ..	227.00	79	79	406	204	202	33	35	89	78	112	21
18	Chikhali (Kam Kasur)	561.00	225	225	1,216	592	624	24	20	362	395	290	82
19	Kurmada ..	309.00	114	114	564	272	292	13	14	120	125	92	19
20	*Laxmipur Hamesha* ..	25.00	*Uninhabited*										
21	Balapur Hamesha ..	200.00	200	200	915	456	459	73	65	183	177	283	165
22	Pawanarkhari ..	1,813.00	24	85	482	253	229	2	2	205	178	96	36
23	Yedarbuchi ..	527.00	110	142	709	344	365	30	27	167	177	171	53
24	Sitasawangi ..	551.00	878	943	4,405	2,703	1,702	216	567	591	652	1,832	373
25	Gudru Kh. ..	104.00	46	50	271	135	136	1	2	79	83	60	14
26	Dhamlewada ..	36.00	18	18	105	51	54	—	—	—	—	8	2
27	Temani ..	459.00	202	206	1,006	494	512	34	32	310	301	274	243
28	Sondya ..	414.00	95	114	808	403	405	37	49	21	21	196	44
29	Warpindakepar ..	273.00	124	124	620	316	304	33	36	85	84	175	81
30	Bapera (Sihora) ..	698.00	497	506	2,550	1,258	1,292	285	294	46	41	702	351
31	Deosara ..	259.00	204	204	1,012	507	505	86	73	39	38	300	134
32	Mahalgaon (Sihora) ..	517.00	194	195	898	431	467	122	133	78	87	231	109
33	Mohadikhapa ..	208.00	295	295	1,472	731	741	64	62	123	125	430	272
34	Chandpur ..	685.00	161	161	750	364	386	20	22	42	42	138	53
35	Sodipur ..	125.00	49	49	254	131	123	—	—	128	120	66	22
36	Khandal ..	218.00	69	69	355	170	185	6	10	56	58	87	42

1. BHANDARA TAHSIL

MAIN WORKERS														
Total Main Workers (I-IX)		Cultivators (I)		Agricultural Labourers (II)		Household Industry, Manufacturing, Processing, Servicing and Repairs [V (a)]		Other Workers [III, IV, V (b) and VI to IX]		Marginal Workers		Non-Workers		Location Code No.
M	F	M	F	M	F	M	F	M	F	M	F	M	F	
15	16	17	18	19	20	21	22	23	24	25	26	27	28	1
112	99	54	14	48	80	2	5	8	—	1	1	90	105	1
718	348	328	109	231	141	47	87	112	11	25	389	514	540	2
1,946	662	503	374	181	150	107	105	1,155	33	76	186	888	1,158	3
590	262	184	27	41	20	68	100	297	115	—	5	713	999	4
648	575	199	141	151	123	145	284	153	27	6	11	489	579	5
165	150	94	95	47	39	1	—	23	16	1	—	113	106	6
86	90	40	37	37	38	—	—	9	15	—	—	71	75	7
459	441	246	251	99	90	49	70	65	30	—	1	299	366	8
Uninhabited														9
126	88	71	32	24	13	11	23	20	20	3	20	72	83	10
Uninhabited														11
Uninhabited														12
1,955	518	128	56	140	78	10	18	1,677	366	63	164	1,002	1,409	13
423	140	191	45	81	27	16	15	135	53	61	81	394	625	14
224	111	90	75	43	26	8	1	83	9	1	2	213	317	15
551	435	296	171	156	231	37	27	62	6	4	4	421	560	16
123	122	53	39	33	64	25	14	12	5	—	—	81	80	17
344	269	230	146	64	67	2	1	48	55	—	—	248	355	18
126	20	74	12	23	6	3	—	26	2	42	81	104	191	19
Uninhabited														20
194	87	13	1	12	5	2	—	167	81	13	55	249	317	21
120	22	93	19	5	—	—	—	22	3	2	15	131	192	22
115	117	61	89	13	23	6	4	35	1	75	91	154	157	23
1,400	635	83	4	118	89	10	40	1,189	502	50	58	1,253	1,009	24
79	67	42	31	29	35	2	—	6	1	—	—	56	69	25
26	16	15	7	11	9	—	—	—	—	—	—	25	38	26
291	277	122	119	106	95	34	60	29	3	—	18	203	217	27
237	193	138	75	97	118	—	—	2	—	11	29	155	183	28
179	162	99	86	39	33	32	37	9	6	—	—	137	142	29
623	463	269	99	189	260	57	18	108	86	11	18	624	811	30
287	277	124	125	84	82	51	67	28	3	—	—	220	228	31
255	257	83	72	56	51	80	133	36	1	—	2	176	208	32
445	449	261	272	116	115	56	58	12	4	—	6	286	286	33
223	205	77	50	125	111	1	1	20	43	3	20	138	161	34
70	50	16	9	51	41	—	—	3	—	37	59	24	14	35
94	98	24	30	67	65	—	—	3	3	12	30	64	57	36

VILLAGE PRIMARY CENSUS ABSTRACT

Location Code No.	Name of village	Area of Village in hectares	No. of Occupied Residential Houses	No. of Households	Total Population (including Institutional and Houseless Population)			Scheduled Castes		Scheduled Tribes		Literates	
					P	M	F	M	F	M	F	M	F
1	2	3	4	5	6	7	8	9	10	11	12	13	14
37	Gobarwahi ..	413.00	395	443	2,055	1,044	1,011	114	105	313	309	610	314
38	Karli ..	332.00	62	62	278	132	146	—	—	115	137	46	7
39	Asolpani ..	612.00	82	97	515	260	255	4	6	137	124	122	47
40	Garka Bhonga ..	283.00	11	14	77	34	43	—	—	26	35	11	3
41	Witpur ..	163.00	36	36	206	101	105	2	1	96	101	25	2
42	Alesur ..	350.00	116	157	859	429	430	28	25	61	63	173	35
43	*Mandwi (Sitekasa)* ..	157.00	*Uninhabited*										
44	Sitekasa ..	81.00	30	30	175	78	97	2	4	64	87	17	7
45	Susurdoh ..	416.00	129	129	757	380	377	26	24	342	340	128	18
46	Kamkasur ..	87.00	24	24	161	73	88	—	—	73	88	—	—
47	Khapa (Lendezari) ..	192.00	50	50	254	119	135	—	—	116	130	4	—
48	Lendezari (Rongha) ..	148.00	130	130	619	308	311	30	22	154	170	173	49
49	Garra ..	634.00	554	581	2,930	1,456	1,474	194	209	374	401	809	300
50	*Jogiwada* ..	91.00	*Uninhabited*										
51	Chicholi (Bhondki) ..	401.00	342	345	1,761	878	883	55	76	224	204	513	262
52	Bhondki ..	221.00	21	21	137	66	71	5	7	43	45	32	25
53	Sonegaon (Sihora) ..	606.00	171	171	874	426	448	84	79	94	111	134	53
54	Murli ..	281.00	98	152	696	328	368	57	52	108	113	185	125
55	Mangli (Sihora) ..	276.00	139	139	733	361	372	23	25	145	131	233	135
56	Khapa Mohadi ..	364.00	1	1	2	1	1	—	—	—	—	—	—
57	Gondekhari ..	343.00	205	205	1,123	564	559	84	75	48	48	336	169
58	Binakhi ..	347.00	177	181	960	472	488	20	21	—	—	268	141
59	Sukali Nakul ..	644.00	309	314	1.587	772	815	20	24	186	201	365	181
60	Deorideo ..	302.00	191	191	967	489	478	5	6	28	21	293	163
61	Chulhardoh ..	284.00	49	49	256	118	138	8	8	51	56	63	41
62	Sindpuri (Sihora) ..	477.00	388	388	1,905	924	981	102	111	34	34	690	267
63	Borgaon (Sihora) ..	226 00	130	139	797	395	402	71	86	57	61	281	122
64	Sihora ..	638.00	1,258	1,273	6,404	3,676	2,728	212	213	926	961	2,893	949
65	Dhanegaon ..	349.00	195	195	937	450	487	61	74	82	87	245	152
66	Chulhad ..	1,159.00	912	912	4,742	2,842	1,900	90	99	257	258	1,675	920
67	Agri ..	93.00	31	31	149	63	86	—	—	56	77	23	10
68	Pawanara ..	539.00	201	201	1,035	507	528	43	39	90	93	319	119
69	*Baghela* ..	373.00	*Uninhabited*										
70	Ambagad ..	1,122.00	242	286	1,415	709	706	67	69	188	164	320	135
71	*Nilagondi Hamesha* ..	8.00	*Uninhabited*										
72	Pangali ..	226.00	7	7	37	20	17	—	—	18	17	5	—

1. BHANDARA TAHSIL

MAIN WORKERS														
Total Main Workers (I-IX)		Cultivators (I)		Agricultural Labourers (II)		Household Industry, Manufacturing, Processing, Servicing and Repairs [V (a)]		Other Workers [III, IV, V (b) and VI to IX]		Marginal Workers		Non-Workers		Location Code No.
M	F	M	F	M	F	M	F	M	F	M	F	M	F	
15	16	17	18	19	20	21	22	23	24	25	26	27	28	1
504	120	126	12	31	10	18	9	329	89	71	339	469	552	37
91	80	58	51	22	23	1	—	10	6	—	—	41	66	38
169	134	66	46	60	67	11	11	32	10	—	—	91	121	39
6	9	6	9	—	—	—	—	—	—	11	18	17	16	40
18	7	14	7	1	—	1	—	2	—	2	1	81	97	41
148	39	96	26	20	10	5	1	27	2	12	11	269	380	42
Uninhabited														43
52	17	33	3	6	5	—	—	13	9	—	16	26	64	44
221	219	150	146	60	72	1	1	10	—	—	—	159	158	45
37	18	33	15	3	3	1	—	—	—	—	—	36	70	46
54	41	51	41	—	—	—	—	3	—	17	17	48	77	47
185	83	73	12	51	56	3	1	58	14	—	1	123	227	48
862	777	423	376	293	370	47	28	99	3	14	32	580	665	49
Uninhabited														50
511	293	109	62	256	168	28	37	118	26	7	4	360	586	51
34	37	32	36	—	1	—	—	2	—	—	—	32	34	52
259	286	150	150	95	117	6	14	8	5	—	—	167	162	53
192	221	101	125	60	24	26	70	5	2	1	8	135	139	54
182	217	103	94	32	13	39	100	8	10	—	1	179	154	55
1	1	—	—	1	1	—	—	—	—	—	—	—	—	56
302	153	129	10	85	78	53	64	35	1	5	127	257	279	57
242	154	133	45	61	44	33	65	15	—	—	5	230	329	58
447	326	197	132	128	65	61	51	61	78	3	116	322	373	59
253	223	145	117	38	16	52	90	18	—	23	60	213	195	60
70	54	25	5	8	1	5	19	32	29	—	8	48	76	61
311	155	164	73	44	38	54	40	49	4	244	402	369	424	62
254	279	152	176	73	79	19	24	10	—	—	—	141	123	63
1,329	915	296	169	185	193	319	498	529	55	91	212	2,256	1,601	64
281	269	98	72	57	46	59	130	67	21	—	2	169	216	65
984	882	474	468	203	176	143	189	164	49	62	86	1,796	932	66
40	42	19	14	21	28	—	—	—	—	—	—	23	44	67
257	254	171	139	40	71	29	44	17	—	25	45	225	229	68
Uninhabited														69
330	282	185	163	52	46	16	13	77	60	69	101	310	323	70
Uninhabited														71
10	9	9	9	1	—	—	—	—	—	—	—	10	8	72

VILLAGE PRIMARY CENSUS ABSTRACT

Location Code No.	Name of Village	Area of village in hectares	No. of occupied Residential Houses	No. of Households	Total Population (including Institutional and Houseless Population)			Scheduled Castes		Scheduled Tribes		Literates	
					P	M	F	M	F	M	F	M	F
1	2	3	4	5	6	7	8	9	10	11	12	13	14
73	*Pangali Hamesha* ..	22.00	*Uninhabited*										
74	*Rongha Hamesha* ..	7.00	*Uninhabited*										
75	Rongha ..	661.00	204	229	1,182	600	582	23	21	481	469	256	76
76	Lawada ..	155.00	49	51	280	159	121	—	—	142	108	64	17
77	Mangarli ..	164.00	35	35	209	106	103	20	24	64	65	33	10
78	Mandekasa Hamesha	59.00	2	2	14	7	7	7	7	—	—	2	—
79	*Mandekasa* ..	59.00	*Uninhabited*										
80	*Hattipangdi Hamesha*	58.00	*Uninhabited*										
81	Piparya ..	274.00	169	169	893	446	447	108	100	60	55	228	86
82	*Pitesur* ..	85.00	*Uninhabited*										
83	Sorna ..	276.00	86	91	471	231	240	14	15	84	70	129	72
84	Sonpuri ..	181.00	20	20	80	37	43	12	14	15	22	18	7
85	Gaimukh ..	179.00	61	61	275	127	148	—	—	124	147	55	31
86	Rampur Hamesha ..	1,684.00	88	88	473	238	235	4	2	101	107	86	25
87	Dawezari (Ambagad)	521.00	192	192	958	473	485	19	23	160	170	253	110
88	Sakali ..	715.00	195	247	1,234	619	615	64	60	106	112	334	112
89	Zanzeria ..	87.00	4	4	13	6	7	—	—	—	—	4	2
90	Pachara ..	159.00	67	85	410	198	212	46	46	93	109	170	62
91	Nawegaon ..	79.00	43	43	218	111	107	7	6	76	80	55	19
92	Dawezari (Dhanegaon)	283.00	27	37	188	90	98	—	—	31	35	55	20
93	Rupera ..	331.00	142	142	800	409	391	91	80	56	77	243	122
94	Machhera ..	271.00	146	146	748	375	373	89	86	52	60	222	119
95	Wahani ..	386.00	223	223	1,069	534	535	45	51	—	—	274	125
96	Pipari Chunni ..	238.00	152	152	791	386	405	45	33	5	2	197	107
97	Wangi ..	136.00	23	23	112	52	60	4	5	—	—	27	11
98	Silegaon ..	491.00	402	402	1,982	981	1,001	238	232	230	248	558	231
99	Ranera ..	267.00	117	117	660	333	327	70	67	65	69	180	90
100	Hardoli (Sihora) ..	522.00	264	264	1,282	636	646	87	89	150	135	353	198
101	Mohagaon Khadana	525.00	248	248	1,196	583	613	86	101	84	79	356	197
102	Yerli ..	682.00	843	843	4,014	2,398	1,616	196	200	40	61	911	1.548
103	Zarli ..	494.00	90	90	454	229	225	—	—	61	59	155	57
104	Piparya (Sakheli) ..	264.00	150	178	846	433	413	23	30	116	113	258	107
105	Mitewani ..	692.00	358	401	2,142	1,064	1,078	30	34	107	120	720	324
106	Hardoli (Ambagad)	429.00	199	203	1,043	527	516	3	3	62	70	306	130
107	Bapera (Ambagad)	378.00	137	137	801	375	426	51	68	3	2	162	89
108	Sihari ..	447 00	84	90	482	230	252	—	—	3	2	126	68

1 BHANDARA TAHSIL

MAIN WORKERS														
Total Main Workers (I-IX)		Cultivators (I)		Agricultural Labourers (II)		Household Industry, Manufacturing, Processing, Servicing and Repairs [V (a)]		Other Workers [III, IV. V (b) and VI to IX]		Marginal Workers		Non-Workers		Location Code No.
M	F	M	F	M	F	M	F	M	F	M	F	M	F	
15	16	17	18	19	20	21	22	23	24	25	26	27	28	1
Uninhabited														73
Uninhabited														74
356	327	193	146	148	181	—	—	15	—	3	2	241	253	75
84	48	52	27	30	21	—	—	2	—	1	—	74	73	76
57	36	39	24	15	12	—	—	3	—	—	—	49	67	77
3	3	2	3	1	—	—	—	—	—	—	—	4	4	78
Uninhabited														79
Uninhabited														80
242	248	122	137	96	106	4	—	20	5	—	—	204	199	81
Uninhabited														82
126	133	70	6	48	124	3	1	5	2	—	5	105	102	83
25	16	20	14	2	—	1	2	2	—	—	11	12	16	84
80	71	41	32	34	39	—	—	5	—	2	20	45	57	85
150	132	91	84	38	48	4	—	17	—	—	1	88	102	86
283	240	125	108	130	108	6	21	22	3	—	56	190	189	87
348	336	172	161	82	101	16	24	78	50	2	—	269	279	88
5	4	—	—	5	4	—	—	—	—	—	—	1	3	89
120	144	23	21	28	25	25	39	44	59	—	—	78	68	90
70	69	41	43	10	9	1	1	18	16	—	—	41	38	91
51	54	47	53	3	1	—	—	1	—	—	—	39	44	92
222	209	100	120	44	30	29	43	49	16	5	29	182	153	93
208	172	79	60	67	49	47	62	15	1	—	—	167	201	94
301	266	119	100	110	106	40	57	32	3	—	—	233	269	95
205	141	99	68	55	41	42	32	9	—	11	74	170	190	96
30	25	13	11	10	7	7	7	—	—	1	14	21	21	97
574	515	205	98	240	311	76	76	53	30	2	6	405	480	98
167	162	58	56	42	36	43	67	24	3	1	—	165	165	99
351	348	87	133	41	31	39	84	184	100	1	—	284	298	100
330	315	140	116	103	108	33	47	54	44	2	6	251	292	101
829	749	402	260	204	248	108	213	115	28	49	143	1,520	724	102
126	68	66	11	16	30	12	17	32	10	1	30	102	127	103
247	227	114	111	63	73	15	34	55	9	1	3	185	183	104
580	372	331	66	165	278	15	11	69	17	1	15	483	691	105
274	252	118	101	34	53	49	59	73	39	2	4	251	260	106
218	239	123	134	54	71	22	29	19	5	—	—	157	187	107
142	84	70	7	24	28	23	41	25	8	—	—	88	168	108

VILLAGE PRIMARY CENSUS ABSTRACT

Location Code No.	Name of Village	Area of Village in hectares	No. of Occupied Residential Houses	No. of Households	Total Population (including Institutional and Houseless Population)			Scheduled Castes		Scheduled Tribes		Literates	
					P	M	F	M	F	M	F	M	F
1	2	3	4	5	6	7	8	9	10	11	12	13	14
109	Tadgaon ..	598.00	197	200	1,011	517	494	50	39	22	25	225	86
110	Dhop ..	630.00	257	257	1,298	646	652	62	62	44	49	338	180
111	Lohara (Dhop) ..	621.00	255	255	1,253	627	626	58	58	56	57	258	176
112	Lanzera ..	403.00	108	108	493	255	238	40	48	107	103	128	60
113	Bitekhari ..	286.00	6	6	49	25	24	—	—	—	—	20	6
114	Deulgaon ..	285.00	80	80	378	182	196	7	10	78	77	69	30
115	*Bothali* ..	167.00	*Uninhabited*										
116	Futara ..	390.00	51	51	272	137	135	—	—	28	29	41	15
117	*Nawegaon (Hivra)*	149.00	*Uninhabited*										
118	Hivra ..	574.00	175	224	1,181	591	590	1	—	66	72	223	105
119	Bachhera ..	319.00	74	74	378	174	204	6	6	35	34	97	58
120	Kandri ..	1,151.00	909	909	4,449	1,772	2,677	81	76	320	294	994	1,400
121	Jamb ..	1,127.00	636	636	3,016	1,475	1,541	207	215	204	213	932	465
122	Salai Kh. ..	1,003.00	319	335	1,585	760	825	48	52	124	132	388	188
123	Usarra ..	495.00	312	317	1,485	754	731	29	26	47	39	354	114
124	Takala ..	405.00	146	146	725	363	362	8	8	39	32	172	58
125	Hingana ..	512.00	194	194	1,050	513	537	35	41	14	16	343	246
126	Mehgaon ..	437.00	200	200	937	450	487	14	18	65	80	254	112
127	Dongarla ..	409.00	247	255	1,226	625	601	18	18	26	25	452	165
128	Khairlanji (Dongarla)	278.00	78	91	489	244	245	36	33	1	4	135	50
129	Sitepar (Khairlanji)	418.00	56	88	459	228	231	40	50	10	9	102	62
130	Karkapur ..	376.00	189	190	1,034	520	514	29	16	2	1	335	157
131	Rengepar (Panjara)	254.00	123	123	634	336	298	19	15	—	—	129	29
132	Paraswada (Sihora)	443.00	198	199	933	466	467	40	44	—	—	238	104
133	Mandwi (Thabale) ..	332.00	154	154	746	350	396	33	26	5	6	142	73
134	Panjara (Rengepar)	249.00	46	46	281	135	146	—	—	52	58	97	47
135	Tamaswadi (Umarwada)	377.00	204	230	1,264	642	622	28	28	—	—	499	171
136	Umarwada ..	406.00	273	305	1,656	812	844	51	53	4	4	354	147
137	Nawargaon (Tumsar)	222.00	149	158	710	357	353	—	—	15	5	191	44
138	Bori ..	181.00	261	261	1,445	729	716	50	54	—	—	383	144
139	Koshti ..	338.00	111	111	582	296	286	27	29	—	—	164	60
140	Bamhani (Tumsar)	377.00	248	248	1,306	674	632	16	18	—	—	406	199
141	Siwani ..	239.00	70	70	371	195	176	12	7	—	—	131	59
142	*Tumsar (Rural)* ..	1,543.00	*Uninhabited*										
143	Tamaswadi (Tudka)	278.00	71	76	399	192	207	2	3	3	2	98	57
144	Mangli (Tudka)	257.00	213	213	1,123	550	573	76	78	4	6	342	169

1. BHANDARA TAHSIL

MAIN WORKERS														
Total Main Workers (I-IX)		Cultivators (I)		Agricultural Labourers (II)		Household Industry, Manufacturing, Processing, Servicing and Repairs [V (a)]		Other Workers [III, IV, V (b) and VI to IX]		Marginal Workers		Non-Workers		Location Code No.
M	F	M	F	M	F	M	F	M	F	M	F	M	F	
15	16	17	18	19	20	21	22	23	24	25	26	27	28	1
212	132	137	63	59	45	4	24	12	—	78	139	227	223	109
331	224	186	60	34	119	48	40	63	5	35	160	280	268	110
279	25	240	17	6	6	6	2	27	—	64	298	284	303	111
165	119	104	79	45	39	7	—	9	1	—	6	90	113	112
11	—	11	—	—	—	—	—	—	—	—	—	14	24	113
107	95	78	58	22	37	1	—	6	—	1	—	74	101	114
Uninhabited														115
77	54	53	1	4	36	1	—	19	17	1	26	59	55	116
Uninhabited														117
348	268	97	55	15	33	6	—	230	180	7	42	236	280	118
108	105	71	49	18	55	2	—	17	1	—	—	66	99	119
995	805	344	340	162	275	92	83	397	107	9	18	768	1,854	120
784	672	348	238	245	293	67	132	124	9	23	148	668	721	121
438	350	241	91	58	128	33	57	106	74	28	118	294	357	122
455	392	238	157	113	171	37	59	67	5	1	12	298	327	123
215	171	136	95	46	43	23	33	10	—	—	—	148	191	124
286	143	151	63	25	13	38	54	72	13	3	145	224	249	125
238	118	105	29	52	25	41	48	40	16	—	66	212	303	126
385	330	141	121	113	114	39	62	92	33	1	5	239	266	127
134	124	50	11	69	93	10	20	5	—	3	3	107	118	128
118	32	67	5	18	2	18	23	15	2	5	36	105	163	129
243	74	123	31	70	28	30	15	20	—	34	203	243	237	130
108	9	62	—	38	9	—	—	8	—	108	188	120	101	131
281	268	107	95	118	108	36	64	20	1	2	2	183	197	132
234	242	123	84	69	121	18	36	24	1	3	11	113	143	133
70	35	52	9	9	23	8	3	1	—	—	11	65	100	134
388	340	269	246	84	86	3	1	32	7	5	16	249	266	135
453	425	252	186	46	87	12	11	143	141	2	11	357	408	136
219	184	57	8	131	162	1	6	30	8	—	—	138	169	137
435	414	180	149	170	178	42	74	43	13	28	19	266	283	138
155	134	57	47	37	36	31	50	30	1	5	15	136	137	139
332	198	169	144	18	17	30	29	115	8	55	171	287	263	140
94	42	28	13	7	6	18	23	41	—	23	75	78	59	141
Uninhabited														142
113	129	35	46	32	19	22	60	24	4	—	—	79	78	143
310	319	142	173	74	97	14	45	80	4	—	4	240	250	144

VILLAGE PRIMARY CENSUS ABSTRACT

Location Code No.	Name of Village	Area of Village in hectares	No. of Occupied Residential Houses	No. of Households	Total Population (including Institutional and Houseless Population)			Scheduled Castes		Scheduled Tribes		Literates	
					P	M	F	M	F	M	F	M	F
1	2	3	4	5	6	7	8	9	10	11	12	13	14
145	Hasara ..	462.00	349	361	1,772	888	884	170	185	1	—	652	318
146	Kate Bamhni ..	454.00	142	142	674	344	330	8	5	—	—	188	61
147	Khapa (Tumsar) ..	514.00	212	304	1,574	803	771	51	53	17	22	414	149
148	Vihirgaon ..	305.00	111	111	622	324	298	1	1	4	3	163	67
149	Salai Bk. ..	674.00	294	294	1,554	767	787	25	19	7	6	441	184
150	Tanga ..	559.00	169	169	897	438	459	24	31	3	4	305	148
151	Paldongari	458.00	115	115	579	296	283	47	52	43	55	138	53
152	Andhalgaon	348.00	1,271	1,271	6,671	2,898	3,773	197	192	1,006	975	1,913	1,984
153	Nerla (Andhalgaon)	405.00	8	8	36	21	15	2	4	1	—	14	6
154	Malida	249.00	99	99	547	284	263	37	35	—	—	146	61
155	Chicholi (Andhalgaon)	330.00	118	144	737	379	358	33	25	3	2	177	89
156	Sakarla	367.00	123	132	703	346	357	53	73	28	19	185	84
157	Khairlanji (Jamb)	373.00	111	111	566	299	267	17	10	39	34	155	90
158	Bondri	287.00	65	65	328	166	162	—	—	—	—	69	28
159	Panjara (Gramdan)	306.00	18	18	93	52	41	—	—	12	12	20	9
160	Ghorpad	384.00	52	52	300	153	147	10	12	99	86	41	20
161	Dhusala	701.00	210	214	1,148	568	580	33	21	30	24	258	128
162	Nawegaon (Khairlanji)	360.00	104	104	541	271	270	1	5	30	23	138	88
163	Kati	554.00	89	91	501	254	247	—	—	21	19	104	39
164	Siwani	648.00	156	156	775	388	387	31	30	81	71	210	122
165	Akola	320.00	135	135	798	397	401	15	13	—	—	223	85
166	Pimpalgaon (Khamari)	286.00	134	134	672	344	328	4	7	—	—	215	105
167	Dongargaon (Mohali)	1,218.00	446	446	2,253	1,139	1,114	136	131	69	75	816	388
168	Dharmapuri	258.00	24	24	152	77	75	5	4	—	—	58	27
169	Bhikarkheda	278.00	72	111	611	304	307	85	82	2	—	228	91
170	Kharbi (Mohali)	650.00	232	232	1,327	684	643	8	10	9	15	364	159
171	Panjara (Mandhal)	429.00	94	95	514	254	260	17	15	—	—	126	53
172	Paraswada (Devhadi)	524.00	181	191	1,041	532	509	38	42	28	32	337	152
173	Tudka	460.00	172	173	909	447	462	38	41	12	11	283	166
174	Devhadi	561.00	760	795	4,174	2,135	2,039	366	366	72	82	1,435	781
175	Madagi (Dewhadi)	384.00	460	494	2,026	1,079	947	24	18	28	28	688	298
176	Dewhada Kh. ..	351.00	261	279	1,288	662	626	32	27	133	137	344	117
177	Dewhada Bk. ..	754.00	121	129	583	286	297	105	101	25	24	127	57
178	Jambhalapani ..	180.00	8	8	66	28	38	—	—	—	—	19	8
179	Chargaon ..	399.00	134	135	692	352	340	34	49	2	5	145	37
180	Sukali ..	692.00	263	267	1,593	789	804	54	44	16	20	300	110

1. BHANDARA TAHSIL

MAIN WORKERS														
Total Main Workers (I-IX)		Cultivators (I)		Agricultural Labourers (II)		Household Industry, Manufacturing, Processing, Servicing and Repairs [V(a)]		Other Workers [III, IV, V (b) and VI to IX]		Marginal Workers		Non-Workers		Location Code No.
M	F	M	F	M	F	M	F	M	F	M	F	M	F	
15	16	17	18	19	20	21	22	23	24	25	26	27	28	1
424	389	93	94	66	76	123	199	142	20	30	42	434	453	145
217	172	76	40	88	102	19	27	34	3	1	—	126	158	146
334	331	134	32	55	71	48	210	97	18	99	99	370	341	147
189	172	68	68	73	86	11	18	37	—	3	2	132	124	148
391	431	263	277	26	68	23	14	79	72	48	34	328	322	149
181	112	114	69	35	34	9	9	23	—	62	125	195	222	150
171	184	87	88	47	66	21	30	16	—	—	—	125	99	151
1,475	1,004	257	159	216	348	581	447	421	50	9	43	1,414	2,726	152
11	9	7	5	—	—	—	3	4	1	—	—	10	6	153
158	125	111	86	17	29	4	—	26	10	—	—	126	138	154
201	181	145	122	43	45	3	8	10	6	16	22	162	155	155
98	51	42	7	12	13	14	25	30	6	95	156	153	150	156
179	130	84	75	52	42	12	12	31	1	2	22	118	115	157
107	105	96	90	10	15	—	—	1	—	—	1	59	56	158
34	26	34	25	—	1	—	—	—	—	—	—	18	15	159
94	97	81	84	8	11	3	1	2	1	—	—	59	50	160
324	302	156	59	77	159	40	84	51	—	23	45	221	233	161
178	174	158	158	19	16	—	—	1	—	—	—	93	96	162
164	159	120	109	1	—	15	47	28	3	—	—	90	88	163
229	220	140	122	34	33	30	65	25	—	—	—	159	167	164
211	151	106	48	62	95	1	5	42	3	—	17	186	233	165
168	165	92	91	72	74	1	—	3	—	11	4	165	159	166
603	586	308	357	106	178	50	46	139	5	6	4	530	524	167
49	36	35	13	4	21	2	2	8	—	—	—	28	39	168
157	165	98	95	6	41	21	28	32	1	8	1	139	141	169
371	373	143	120	138	135	54	117	36	1	—	—	313	270	170
143	151	74	73	31	77	7	—	31	1	—	—	111	109	171
229	233	99	—	18	84	65	134	47	15	—	—	303	276	172
187	192	76	90	34	39	24	46	53	17	7	3	253	267	173
1,018	412	131	85	126	130	59	145	702	52	18	64	1,099	1,563	174
631	351	75	101	33	134	28	35	495	81	—	—	448	596	175
342	241	139	110	59	55	17	62	127	14	34	85	286	300	176
169	107	68	47	28	28	—	—	73	32	—	60	117	130	177
9	7	9	6	—	1	—	—	—	—	—	—	19	31	178
121	23	43	6	11	1	13	7	54	9	48	89	183	228	179
435	352	255	128	74	210	11	11	95	3	—	12	354	440	180

VILLAGE PRIMARY CENSUS ABSTRACT

Location Code No.	Name of Village	Area of Village in hectares	No. of Occupied Residential Houses	No. of Households	Total Population (including Institutional and Houseless Population)			Scheduled Castes		Scheduled Tribes		Literates	
					P	M	F	M	F	M	F	M	F
1	2	3	4	5	6	7	8	9	10	11	12	13	14
181	Mandhal ..	801.00	320	331	1,690	830	860	77	65	59	62	337	142
182	Kushari ..	888.00	312	312	1,683	824	859	37	40	—	—	476	245
183	Wadegaon (Mohadi)	407.00	209	222	1,350	681	669	—	—	578	566	487	226
184	Kalamna ..	234.00	76	76	372	197	175	28	24	13	15	108	57
185	Morgaon ..	412.00	56	56	301	153	148	23	23	—	—	58	32
186	Mahalgaon (Morgaon)	175.00	101	103	525	267	258	7	8	17	23	161	63
187	Kanhadgaon (Dongargaon)	911.00	208	208	1,026	497	529	27	29	27	28	317	147
188	Sirsoli ..	337.00	136	136	702	353	349	31	26	64	55	212	101
189	Wadegaon (Kanhalgaon)	507.00	213	213	1,077	550	527	31	21	5	5	322	110
190	Hardoli ..	711.00	208	208	1,068	552	516	5	7	11	11	238	100
191	Salebardi (Pandharabodi)	418.00	96	96	524	255	269	—	—	—	—	137	78
192	Pandharbodi (Salebardi)	462.00	106	106	611	306	305	6	13	71	75	133	65
193	Sitepar (Pandharabodi)	318.00	85	85	457	236	221	3	6	1	2	103	57
194	Chorkhamari ..	360.00	71	71	388	193	195	17	14	21	20	72	34
195	Khamari Bk. ..	237.00	322	322	1,745	874	871	100	93	48	46	346	109
196	Khutsawari ..	406.00	174	174	899	449	450	9	12	—	—	227	100
197	Mandeshwar ..	291.00	247	247	1,286	639	647	37	35	1	3	281	93
198	*Boteshwar* ..	156.00	*Uninhabited*										
199	Chichkheda (Pardi) ..	352.00	74	74	496	259	237	7	8	—	—	151	67
200	Pardi ..	477.00	190	190	1,084	562	522	19	13	21	20	236	98
201	Khodgaon ..	183.00	2	2	5	3	2	—	—	—	—	3	1
202	Dahegaon ..	317.00	136	141	743	371	372	—	—	—	—	203	96
203	Yeklara ..	451.00	4	4	15	7	8	—	—	—	—	4	6
204	Roha ..	1,216.00	376	376	1,784	896	888	60	61	90	86	416	140
205	Dhorwada ..	363.00	134	134	727	354	373	10	10	—	—	202	92
206	Mundhari Kh. ..	262.00	256	256	1,291	629	662	15	21	—	—	433	124
207	Nilaj Kh. ..	286.00	148	148	822	413	409	35	47	13	18	222	83
208	Nilaj Bk. ..	333.00	271	271	1,377	676	701	42	54	24	24	329	142
209	Mohagaon (Nilaj) ..	321.00	81	90	476	233	243	32	35	37	37	119	74
210	Nawegaon Bk. ..	334.00	182	182	900	447	453	60	47	40	31	257	116
211	*Usaripar* ..	183.00	*Uninhabited*										
212	Dawadipar (Kardi) ..	191.00	36	36	200	100	100	8	6	50	54	43	17
213	Kardi ..	1,176.00	1,077	1,081	5,429	2,118	3,311	298	369	38	37	1,436	782
214	Kisanpur ..	268.00	53	53	269	139	130	5	6	61	61	69	28
215	Lendezari (Jambhora)	256.00	11	11	40	17	23	—	—	3	3	4	—
216	Jambhora ..	446.00	482	512	2,628	1,263	1,365	180	209	223	259	740	321

1. BHANDARA TAHSIL

MAIN WORKERS														
Total Main Workers (I-IX)		Cultivators (I)		Agricultural Labourers (II)		Household Industry, Manufacturing, Processing, Servicing and Repairs [V (a)]		Other Workers [III, IV, V (b) and VI to IX]		Marginal Workers		Non-Workers		Location Code No.
M	F	M	F	M	F	M	F	M	F	M	F	M	F	
15	16	17	18	19	20	21	22	23	24	25	26	27	28	1
436	446	251	280	72	107	16	18	97	41	—	6	394	408	181
444	413	245	218	110	119	37	75	52	1	21	92	359	354	182
326	15	24	7	8	3	230	3	64	2	12	242	343	412	183
98	11	30	1	27	5	9	4	32	1	—	79	99	85	184
95	11	62	5	21	3	5	2	7	1	—	79	58	58	185
150	135	50	47	20	31	25	51	55	6	5	3	112	120	186
284	275	94	87	89	111	57	71	44	6	5	3	208	251	187
197	144	76	83	6	9	5	—	110	52	5	72	151	133	188
329	288	83	17	122	208	25	21	99	42	—	3	221	236	189
332	297	175	180	32	44	51	68	74	5	4	—	216	219	190
157	166	122	124	22	18	13	24	—	—	—	—	98	103	191
165	158	85	73	47	51	15	34	18	—	16	25	125	122	192
142	136	55	53	42	45	—	—	45	38	2	9	92	76	193
104	92	36	30	39	32	19	30	10	—	2	14	87	89	194
472	351	316	88	99	218	31	39	26	6	—	—	402	520	195
259	260	148	141	44	38	39	79	28	2	—	—	190	190	196
372	224	259	144	58	46	33	33	22	1	15	115	252	308	197
Uninhabited														198
154	12	113	4	2	6	2	2	37	—	—	120	105	105	199
295	264	210	164	22	39	28	60	35	1	—	1	267	257	200
3	—	3	—	—	—	—	—	—	—	—	—	—	2	201
203	192	66	7	96	170	10	14	31	1	—	—	168	180	202
3	1	2	—	1	1	—	—	—	—	—	—	4	7	203
494	419	161	121	42	117	99	124	192	57	48	104	354	365	204
228	223	118	138	29	36	50	43	31	6	—	—	126	150	205
383	407	166	171	110	202	16	2	91	32	—	—	246	255	206
200	188	145	127	15	5	31	56	9	—	7	20	206	201	207
332	378	128	141	32	133	96	96	76	8	52	28	292	295	208
131	149	64	48	42	55	7	46	18	—	—	—	102	94	209
236	263	89	97	60	71	44	85	43	10	22	13	189	177	210
Uninhabited														211
54	50	15	17	27	29	—	—	12	4	5	—	41	50	212
1,084	1,134	387	492	306	424	128	184	263	34	74	121	960	2,056	213
75	84	51	50	23	34	—	—	1	—	—	—	64	46	214
14	10	4	4	10	6	—	—	—	—	—	—	3	13	215
664	721	290	299	223	250	90	137	61	35	7	8	592	636	216

VILLAGE PRIMARY CENSUS ABSTRACT

Location Code No.	Name of Village	Area of Village in hectares	No. of Occupied Residential Houses	No. of Households	Total Population (including Institutional and Houseless Population)			Scheduled Castes		Scheduled Tribes		Literates	
					P	M	F	M	F	M	F	M	F
1	2	3	4	5	6	7	8	9	10	11	12	13	14
217	Bori ..	177.00	91	91	455	229	226	8	7	40	37	99	20
218	Panjara (Bori) ..	189.00	146	146	728	358	370	43	40	5	7	201	89
219	Kanhalgaon (Khadki)	320.00	123	135	749	391	358	111	88	—	—	263	110
220	Mundhari Bk. ..	456.00	809	830	4,004	1,469	2,535	373	390	381	406	989	552
221	Ghat Kuroda ..	330.00	47	49	282	151	131	21	18	—	—	63	22
222	Betala ..	1,257.00	448	448	2,196	1,053	1,143	142	143	21	29	543	252
223	Khairi ..	348.00	151	151	787	379	408	112	111	—	—	292	214
224	Rohna ..	890.00	299	300	1,585	807	778	34	43	—	—	320	152
225	Indurkha ..	399.00	147	147	781	385	396	36	44	21	13	234	150
226	Panjara (Bothali) ..	274.00	99	99	536	260	276	58	64	2	2	180	106
227	Bothali (Panjara) ..	291.00	109	110	591	302	289	—	—	—	—	181	79
228	Mohagaon (Devi) ..	957.00	349	373	1,967	996	971	102	118	1	3	677	366
229	Dokepar ..	285.00	—	2	3	2	1	—	—	—	—	1	—
230	Ekalari ..	423.00	198	199	1,035	516	519	29	22	6	5	297	185
231	Pachgaon ..	794.00	286	286	1,617	802	815	25	27	8	10	402	235
232	Neri ..	952.00	301	301	1,578	807	771	81	70	11	13	374	209
233	Bhosa ..	289.00	35	35	187	98	89	33	38	—	—	57	28
234	Takali (Bhosa) ..	272.00	71	71	395	198	197	25	26	—	—	86	39
235	Pahuni ..	448.00	165	176	886	457	429	73	66	20	9	218	94
236	Hattidohi ..	348.00	134	134	741	384	357	44	41	7	5	204	110
237	*Rohna* ..	259.00	*Uninhabited*										
238	Mehuni ..	219.00	—	13	24	15	9	—	—	—	—	2	—
239	Satona ..	386.00	252	326	1,539	760	779	107	93	57	55	394	203
240	Bidsitepar ..	362.00	165	165	743	371	372	3	6	63	66	202	87
241	*Khairlanji* ..	114.00	*Uninhabited*										
242	Sonuli ..	141.00	117	117	622	324	298	4	3	3	2	174	99
243	*Sawargaon* ..	52.00	*Uninhabited*										
244	Dabha ..	233.00	172	191	1,074	542	532	9	8	4	3	244	108
245	Laweshwar ..	398.00	129	129	703	349	354	14	11	—	—	183	101
246	Kothurna ..	491.00	260	264	1,446	723	723	140	132	32	30	418	229
247	Belgaon (Mandavi) ..	219.00	92	92	476	238	238	—	—	—	—	97	30
248	Mandwi (Kitadi) ..	468.00	280	288	1,373	681	692	41	46	28	34	320	164
249	Kitadi (Mandawi) ..	58.00	15	15	82	41	41	—	—	20	20	21	5
250	Dhiwarwada ..	639.00	215	217	1,132	559	573	37	39	7	10	250	86
251	Dongardeo ..	301.00	69	70	306	146	160	15	16	115	126	76	38
252	Bonde ..	349.00	30	30	178	85	93	1	2	34	37	40	17

1. BHANDARA TAHSIL

MAIN WORKERS														
Total Main Workers (I-IX)		Cultivators (I)		Agricultural Labourers (II)		Household Industry, Manufacturing, Processing, Servicing and Repairs [V (a)]		Other Workers [III, IV, V (b) and VI to IX]		Marginal Workers		Non-Workers		Location Code No.
M	F	M	F	M	F	M	F	M	F	M	F	M	F	
15	16	17	18	19	20	21	22	23	24	25	26	27	28	1
132	116	45	46	71	61	1	9	15	—	1	20	96	90	217
193	217	71	77	29	60	54	79	39	1	1	—	164	153	218
181	198	112	6	34	163	21	28	14	1	2	5	208	155	219
770	462	175	148	88	125	262	164	245	25	9	98	690	1,975	220
85	63	36	35	18	17	24	11	7	—	4	11	62	57	221
491	500	146	192	138	220	87	87	120	1	68	129	494	514	222
177	42	92	2	9	18	21	7	55	15	2	—	200	366	223
483	471	290	274	184	195	1	1	8	1	—	—	324	307	224
215	203	76	78	77	107	25	12	37	6	3	1	167	192	225
126	73	62	7	33	53	11	10	20	3	—	—	134	203	226
172	184	94	78	48	103	7	—	23	3	—	—	130	105	227
527	485	196	206	114	150	29	36	188	93	—	4	469	482	228
2	—	—	—	—	—	—	—	2	—	—	—	—	1	229
242	239	77	88	66	88	29	60	70	3	11	7	263	273	230
430	379	182	185	81	82	64	106	103	6	16	18	356	418	231
426	378	202	94	112	215	23	46	89	23	4	8	377	385	232
53	23	37	14	11	8	1	1	4	—	—	2	45	64	233
112	25	76	7	30	15	1	3	5	—	1	4	85	168	234
290	270	59	65	178	195	15	10	38	—	2	6	165	153	235
238	233	112	135	68	75	24	22	34	1	—	—	146	124	236
Uninhabited														237
12	8	—	—	12	8	—	—	—	—	1	—	2	1	238
398	262	105	62	149	158	25	32	119	10	23	127	339	390	239
204	207	84	131	32	42	3	—	85	34	—	—	167	165	240
Uninhabited														241
179	175	80	70	28	16	10	41	61	48	4	8	141	115	242
Uninhabited														243
323	298	95	34	99	203	2	—	127	61	20	16	199	218	244
178	157	94	106	37	50	7	1	40	—	1	5	170	192	245
370	382	121	122	122	180	64	78	63	2	—	2	353	339	246
141	138	30	—	32	57	21	68	58	13	3	7	94	93	247
394	385	169	169	105	169	47	39	73	8	—	2	287	305	248
28	25	15	13	4	11	8	1	1	—	—	—	13	16	249
294	326	156	192	77	124	20	10	41	—	3	8	262	239	250
96	84	58	38	24	32	1	6	13	8	—	—	50	76	251
52	49	36	29	15	20	—	—	1	—	—	—	33	44	252

VILLAGE PRIMARY CENSUS ABSTRACT

Location Code No.	Name of Village	Area of Village in hectares	No. of Occupied Residential Houses	No. of Households	Total Population (including Institutional and Houseless Population)			Scheduled Castes		Scheduled Tribes		Literates	
					P	M	F	M	F	M	F	M	F
1	2	3	4	5	6	7	8	9	10	11	12	13	14
253	Khadki ..	316.00	274	274	1,314	644	670	50	44	98	111	361	169
254	Borgaon (Mundhari)	280.00	148	148	742	379	363	61	61	2	4	211	96
255	Palora (Jambhora) ..	585·00	440	478	2,306	1,114	1,192	217	249	123	132	575	318
256	Kesalwada (Jambhora)	564.00	132	132	640	325	315	93	84	170	145	161	52
257	Yelkazari ..	295.00	—	11	50	26	24	—	—	—	—	3	—
258	*Sonkund* ..	208.00	*Uninhabited*										
259	Koka ..	541.00	348	349	1,740	875	865	63	70	288	281	452	166
260	Nawegaon (Koka) ..	262.00	40	40	200	97	103	16	25	34	34	44	14
261	Sitepar (Mathora) ..	241.00	62	62	296	147	149	—	—	—	1	57	13
262	*Wadipar* ..	222.00	*Uninhabited*										
263	Mandangaon ..	245.00	99	99	487	262	225	46	33	9	8	82	31
264	*Wadegaon (Khamari)*	192.00	*Uninhabited*										
265	Khamari (Takali) ..	350.00	414	414	2,069	1,034	1,035	147	145	5	6	455	240
266	Takali (Khamari) ..	656.00	87	115	666	332	334	—	—	1	—	114	61
267	Jamni ..	273.00	28	28	195	88	107	16	16	2	5	45	20
268	Sirsi ..	444.00	170	170	910	461	449	38	35	—	—	219	105
269	Pandharabodi (Sirsi)	385.00	176	176	993	504	489	11	12	—	—	294	172
270	*Raini* ..	105.00	*Uninhabited*										
271	Tawepar ..	236.00	147	147	818	421	397	11	24	—	—	256	122
272	Khursipar (Mohadura)	452.00	56	64	397	211	186	102	95	13	13	99	50
273	Mohadura ..	466.00	201	225	1,196	603	593	78	77	3	3	234	104
274	Nawegaon (Mohadura)	349.00	32	32	164	87	77	40	34	11	17	18	8
275	*Sitepar (Hattidohi)* ..	324.00	*Uninhabited*										
276	Gopiwada ..	733.00	266	266	1,438	743	695	70	65	9	11	416	300
277	Jakh ..	398.00	115	115	556	284	272	150	152	13	13	201	103
278	Gunjepar ..	267.00	77	77	411	215	196	44	35	1	1	116	55
279	Khokurla ..	329.00	76	76	454	238	216	6	3	3	3	168	93
280	Kesalwada (Khokurla)	419.00	33	33	212	121	91	—	—	16	5	65	26
281	*Pinglai* ..	342.00	*Uninhabited*										
282	Surewada ..	354.00	362	363	1,746	854	892	199	203	16	8	404	189
283	Saleheti ..	192.00	50	52	253	116	137	—	—	85	103	28	15
284	*Saleheti Hamesha* ..	215.00	*Uninhabited*										
285	Inzewada ..	176.00	92	92	431	197	234	31	43	77	83	93	50
286	Sarpewada ..	191.00	152	152	692	342	350	33	44	131	132	195	111
287	Dudhara ..	150.00	45	45	238	122	116	—	—	122	116	48	15
288	Chandrapur ..	71.00	62	62	260	139	121	—	—	74	72	75	20

1. BHANDARA TAHSIL

MAIN WORKERS														
Total Main Workers (I IX)		Cultivators (I)		Agricultural Labourers (II)		Household Industry, Manufacturing, Processing, Servicing and Repairs [V(a)]		Other Workers [III, IV, V (b) and VI to IX]		Marginal Workers		Non-Workers		Location Code No.
M	F	M	F	M	F	M	F	M	F	M	F	M	F	
15	16	17	18	19	20	21	22	23	24	25	26	27	28	1
335	316	127	123	54	86	59	84	95	23	22	25	287	329	253
234	248	101	102	79	85	35	58	19	3	6	—	139	115	254
629	692	265	291	138	221	112	174	114	6	24	20	461	480	255
78	26	63	8	9	18	—	—	6	—	90	152	157	137	256
12	3	—	—	—	—	9	3	3	—	—	—	14	21	257
Uninhabited														258
491	428	294	227	134	188	15	—	48	13	—	—	384	437	259
28	26	14	15	14	9	—	1	—	1	27	34	42	43	260
88	83	21	13	9	11	38	53	20	6	—	1	59	65	261
Uninhabited														262
144	110	67	33	61	77	3	—	13	—	1	16	117	99	263
Uninhabited														264
490	403	230	201	82	162	36	13	142	27	148	233	396	399	265
198	194	103	111	65	81	13	1	17	1	—	—	134	140	266
58	59	6	4	5	26	—	—	47	29	—	—	30	48	267
265	197	119	84	81	79	4	—	61	34	—	73	196	179	268
251	171	207	121	33	48	—	2	11	—	1	1	252	317	269
Uninhabited														270
249	188	136	124	35	55	13	8	65	1	1	9	171	200	271
114	113	22	5	64	90	5	17	23	1	—	3	97	70	272
309	260	119	112	115	123	22	20	53	5	4	2	290	331	273
55	46	15	5	21	25	4	16	15	—	—	—	32	31	274
Uninhabited														275
354	321	11	10	255	304	11	5	77	2	28	30	361	344	276
132	130	37	26	66	67	6	—	23	37	3	6	149	136	277
134	127	41	17	72	81	9	27	12	2	—	1	81	68	278
121	74	60	33	22	38	2	1	37	2	—	—	117	142	279
62	33	24	19	26	14	—	—	12	—	—	—	59	58	280
Uninhabited														281
507	475	136	133	80	130	101	123	190	89	—	2	347	415	282
63	25	40	18	22	7	—	—	1	—	7	51	46	61	283
Uninhabited														284
118	131	30	32	43	46	10	16	35	37	—	—	79	103	285
146	100	42	18	55	53	15	13	34	16	68	95	128	155	286
66	73	34	45	32	28	—	—	—	—	—	—	56	43	287
87	47	22	20	30	27	1	—	34	—	—	—	52	74	288

VILLAGE PRIMARY CENSUS ABSTRACT

Location Code No.	Name of Village	Area of Village in hectares	No. of Occupied Residential Houses	No. of Households	Total Population (including Institutional and Houseless Population)			Scheduled Castes		Scheduled Tribes		Literates	
					P	M	F	M	F	M	F	M	F
1	2	3	4	5	6	7	8	9	10	11	12	13	14
289	*Ajani Hamesha* ..	479.00	*Uninhabited*										
290	*Yetewahi (Matora)* ..	42 00	*Uninhabited*										
291	*Rajdoh* ..	92.00	*Uninhabited*										
292	Matora ..	1,463.00	299	301	1,508	753	755	110	117	26	29	394	191
293	Dodmazari ..	333.00	160	160	826	396	430	6	6	109	120	244	138
294	*Tekepar Hamesha* ..	39.00	*Uninhabited*										
295	Nerodi ..	293.00	42	42	250	115	135	—	—	7	9	43	17
296	Berodi ..	205.00	149	149	797	408	389	—	—	12	15	205	61
297	Karchakheda ..	210.00	259	259	1,312	668	644	84	81	—	—	347	168
298	Kardha ..	116.00	331	337	1,729	844	885	153	168	30	23	551	291
299	Ganeshpur ..	226.00	563	563	3,031	1,536	1,495	109	114	294	273	1,164	767
300	Pindkepar (Ganeshpur)	302.00	110	112	668	345	323	40	41	5	7	221	105
301	Bhajapur (Bela) ..	378.00	124	124	596	307	289	24	23	35	33	170	78
302	Bela ..	552.00	430	433	2,284	1,139	1,145	32	30	1	—	672	341
303	Umaribela ..	323.00	143	186	1080	568	512	15	10	—	—	393	229
304	Mujabi (Thana) ..	356.00	160	172	785	398	387	99	94	1	3	261	140
305	Malegaon ..	182.00	39	41	215	102	113	—	—	19	24	46	27
306	Shahapur ..	426.00	350	493	2,518	1,274	1,244	203	197	32	22	790	476
307	Thana (Kharbi) ..	266.00	265	364	1,694	896	798	29	37	45	45	578	357
308	Kharbi (Thana) ..	620.00	260	260	1,353	688	665	85	81	13	11	449	234
309	Chikhali (Kharbi) ..	481.00	152	152	789	410	379	4	4	—	—	220	119
310	Kharadi ..	360.00	83	83	432	228	204	5	8	59	51	123	51
311	Rajedahegaon ..	581.00	112	112	641	322	319	105	95	—	—	180	106
312	Parsodi (Jawaharnagar)	413.00	450	450	2,284	1,166	1,118	136	125	29	31	679	370
313	Nandora ..	683.00	228	266	1,324	668	656	102	90	27	27	424	216
314	Kawadsi (Dawadipar)	528.00	217	225	1,224	609	615	188	170	10	15	334	199
315	Dawadipar (Kawadshi)	233.00	186	191	1,041	532	509	3	4	—	—	288	135
316	Korambhi (Tekepar) ..	611.00	125	193	961	503	458	50	37	7	6	274	138
317	Salebardi (Korambhi) .	187.00	101	106	519	267	252	15	8	2	—	131	87
318	Khapa (Sirasghat) ..	184.00	33	33	197	109	88	—	—	2	1	40	26
319	Sirasghat ..	284.00	57	76	366	186	180	27	20	23	24	95	38
320	*Pindkepar (Ambadi)* ..	95.00	*Uninhabited*										
321	Ambadi (Silli) ..	197.00	212	228	1,157	583	574	132	125	3	3	356	190
322	Girola ..	122.00	15	18	88	45	43	3	2	2	2	21	12
323	Bhilewada ..	561.00	268	276	1,368	678	690	32	26	43	46	408	323
324	Paladi ..	261.00	111	112	589	297	292	123	122	151	149	145	56

1. BHANDARA TAHSIL

MAIN WORKERS														
Total Main Workers (I-IX)		Cultivators (I)		Agricultural Labourers (II)		Household Industry, Manufacturing, Processing, Servicing and Repairs [V (a)]		Other Workers [III, IV, V (b) and VI to IX]		Marginal Workers		Non-Workers		Location Code No.
M	F	M	F	M	F	M	F	M	F	M	F	M	F	
15	16	17	18	19	20	21	22	23	24	25	26	27	28	1
Uninhabited														289
Uninhabited														290
Uninhabited														291
434	445	130	119	68	131	69	131	167	64	2	3	317	307	292
229	215	78	4	45	118	8	6	98	87	3	17	164	198	293
Uninhabited														294
78	83	77	83	—	—	—	—	1	—	—	—	37	52	295
238	238	143	138	89	100	—	—	6	—	—	—	170	151	296
370	392	102	103	111	162	71	118	86	9	—	—	298	252	297
430	229	18	12	151	153	29	53	232	11	—	—	414	656	298
676	246	71	44	51	82	80	54	474	66	4	17	856	1,232	299
204	188	71	90	13	59	22	32	98	7	—	—	141	135	300
162	134	38	29	83	90	2	4	39	11	1	—	144	155	301
581	353	158	59	306	287	7	2	110	5	1	56	557	736	302
238	108	99	3	50	78	3	25	86	2	—	—	330	404	303
226	113	45	2	69	85	26	21	86	5	—	5	172	269	304
66	61	23	1	32	50	8	10	3	—	—	—	36	52	305
575	418	121	142	95	153	54	92	305	31	29	10	670	816	306
402	29	26	15	27	5	1	2	348	7	30	73	464	696	307
366	295	107	111	35	156	15	17	209	11	19	51	303	319	308
210	73	134	28	40	43	6	2	30	—	—	132	200	174	309
128	2	47	—	69	1	—	—	12	1	5	100	95	102	310
176	190	62	33	64	124	7	31	43	2	—	—	146	129	311
551	298	132	76	144	173	28	43	247	6	54	135	561	685	312
373	121	83	8	186	108	22	5	82	—	6	274	289	261	313
326	322	86	75	160	195	22	52	58	—	7	21	276	272	314
277	262	113	78	94	179	1	4	69	1	—	—	255	247	315
270	186	81	56	32	76	13	22	144	32	1	12	232	260	316
136	34	71	2	37	10	15	15	13	7	4	106	127	112	317
51	4	39	1	9	3	—	—	3	—	1	45	57	39	318
109	91	27	22	14	58	6	—	62	11	—	—	77	89	319
Uninhabited														320
277	199	77	38	126	128	37	32	37	1	3	5	303	370	321
23	20	1	1	13	19	2	—	7	—	—	—	22	23	322
327	126	92	18	62	41	34	64	139	3	6	88	345	476	323
150	11	52	—	6	2	9	3	83	6	12	121	135	160	324

VILLAGE PRIMARY CENSUS ABSTRACT

Location Code No.	Name of Village	Area of Village in hectares	No. of Occupied Residential Houses	No. of House-holds	Total Population (including Institutional and Houseless Population)			Scheduled Castes		Scheduled Tribes		Literates	
					P	M	F	M	F	M	F	M	F
1	2	3	4	5	6	7	8	9	10	11	12	13	14
325	Usaragondi ..	298.00	103	103	525	254	271	80	86	60	61	88	43
326	Tekepar (Dodmazari)	261.00	221	223	1,119	551	568	99	100	140	161	336	171
327	*Kakadgondi* ..	48.00	*Uninhabited*										
328	Amgaon (Dighori) ..	375.00	485	521	2,689	1,344	1,345	120	114	238	244	900	441
329	Kawalewada ..	278.00	145	161	806	395	411	80	81	177	186	233	127
330	*Matimeta* ..	13.00	*Uninhabited*										
331	*Ajani* ..	449.00	*Uninhabited*										
332	*Kodurli (Amgaon)* ..	90.00	*Uninhabited*										
333	Garada Jangali ..	193.00	37	53	275	149	126	1	1	109	89	56	16
334	Dawwa ..	435.00	194	194	996	505	491	65	59	51	52	283	153
335	Chitapur ..	371.00	43	70	381	184	197	35	31	56	68	86	36
336	Dhargaon ..	379.00	354	393	2,011	1,002	1,009	258	241	92	76	712	386
337	Dighori (Singori) ..	338.00	148	166	898	452	446	72	83	89	88	279	137
338	Singori ..	47.00	32	32	169	87	82	—	—	—	—	58	32
339	Koknagad ..	367.00	77	78	398	189	209	94	96	47	60	89	50
340	Chandori ..	392.00	359	360	1,718	848	870	51	45	52	60	579	266
341	Mathadi ..	157.00	4	5	26	12	14	—	—	7	7	6	5
342	Pachkhedi ..	204.00	168	170	779	389	390	87	91	1	—	232	93
343	Palgaon ..	332.00	64	72	407	194	213	38	52	45	40	106	67
344	Silli ..	875.00	441	517	2,630	1,304	1,326	50	33	98	88	798	451
345	*Hasapur* ..	174.00	*Uninhabited*										
346	Ajimabad (Hamesha)	479.00	72	100	513	262	251	45	45	8	10	160	80
347	Tekepar (Pandhi) ..	403.00	184	197	988	477	511	—	—	—	—	233	130
348	Pandhi ..	217.00	2	2	23	10	13	—	—	—	—	2	3
349	Salebardi (Sabuli) ..	362.00	139	139	763	379	384	—	—	—	—	200	109
350	Sahuli ..	1,105.00	231	231	1,196	632	564	42	34	5	6	347	276
351	*Sawari (Jawaharnagar)*	353.00	*Uninhabited*										
352	Gowaritola ..	140.00	88	89	504	256	248	18	21	6	5	108	30
353	Sawari ..	309.00	417	420	1,990	1,025	965	41	39	33	33	603	347
354	Kondhi ..	500.00	296	296	1,416	713	703	193	171	21	17	334	260
355	Pevtha ..	304.00	32	32	192	94	98	8	6	—	—	44	15
356	Lohara (Peotha) ..	197.00	46	61	328	163	165	—	3	—	—	63	22
357	Pipari ..	390.00	250	250	1,385	698	687	—	—	—	—	335	140
358	Chicholi (Pipari) ..	129.00	22	22	109	57	52	—	—	—	—	27	7
359	Khairi (Sangam) ..	286.00	74	108	606	303	303	—	—	—	—	147	71
360	Sangam ..	310.00	59	59	425	228	197	—	—	—	—	63	49

1. BHANDARA TAHSIL

MAIN WORKERS														
Total Main Workers (I-IX)		Cultivators (I)		Agricultural Labourers (II)		Household Industry, Manufacturing, Processing, Servicing and Repairs [V (a)]		Other Workers [III, IV, V (b) and VI to IX]		Marginal Workers		Non-Workers		Location Code No.
M	F	M	F	M	F	M	F	M	F	M	F	M	F	
15	16	17	18	19	20	21	22	23	24	25	26	27	28	1
148	171	55	6	78	160	9	4	6	1	—	1	106	99	325
274	197	83	6	42	63	13	6	136	122	4	10	273	361	326
Uninhabited														327
632	413	366	211	113	141	34	44	119	17	108	99	604	833	328
211	75	79	18	55	17	8	1	69	39	32	192	152	144	329
Uninhabited														330
Uninhabited														331
Uninhabited														332
89	55	65	37	20	18	—	—	4	—	—	—	60	71	333
284	208	120	67	127	140	8	—	29	1	2	1	219	282	334
53	12	31	—	4	3	7	4	11	5	53	81	78	104	335
434	277	133	92	110	151	38	10	153	24	94	149	474	583	336
266	273	249	242	6	30	1	1	10	—	4	—	182	173	337
46	39	31	30	3	4	2	4	10	1	—	—	41	43	338
122	121	32	14	83	60	3	47	4	—	—	1	67	87	339
460	456	200	180	143	127	51	126	66	23	3	16	385	398	340
7	—	4	—	1	—	—	—	2	—	—	1	5	13	341
205	67	76	2	25	7	15	25	89	33	14	162	170	161	342
122	93	44	34	53	56	2	—	23	3	—	—	72	120	343
691	631	222	186	312	421	25	23	132	1	3	3	610	692	344
Uninhabited														345
151	132	49	40	50	87	1	—	51	5	—	12	111	107	346
273	296	143	82	97	112	—	73	33	29	—	1	204	214	347
5	8	2	7	2	1	—	—	1	—	—	1	5	4	348
187	160	42	36	48	92	21	32	76	—	2	14	190	210	349
284	162	96	85	21	35	11	1	156	41	22	143	326	259	350
Uninhabited														351
119	106	110	103	8	3	—	—	1	—	32	31	105	111	352
450	169	25	7	29	22	45	67	351	73	25	39	550	757	353
349	109	52	36	34	67	16	1	247	5	33	74	331	520	354
51	42	24	26	6	10	2	—	19	6	—	—	43	56	355
80	17	15	9	9	7	1	—	55	1	16	77	67	71	356
416	335	143	158	130	176	19	—	124	1	—	5	282	347	357
33	25	12	7	6	18	3	—	12	—	—	—	24	27	358
149	102	27	10	45	68	14	10	63	14	73	106	81	95	359
137	123	—	—	80	57	10	25	47	41	—	2	91	72	360

VILLAGE PRIMARY CENSUS ABSTRACT

Location Code No	Name of Village	Area of Village in hectares	No. of Occupied Residential Houses	No. of Households	Total Population (including Institutional and Houseless Population)			Scheduled Castes		Scheduled Tribes		Literates	
					P	M	F	M	F	M	F	M	F
1	2	3	4	5	6	7	8	9	10	11	12	13	14
361	Tiddi ..	395.00	103	103	555	273	282	19	15	—	—	114	71
362	Makardhokada ..	586.00	92	92	524	274	250	36	28	1	—	116	48
363	Zabada ..	212 00	72	72	342	176	166	7	6	—	—	86	31
364	Manegaon ..	903.00	428	428	2,131	1,083	1,048	276	254	63	57	697	325
365	Garada Kh. ..	484.00	180	180	969	486	483	32	35	10	6	285	146
366	Dawadipar Bajar ..	307.00	316	336	1,629	818	811	12	7	77	88	559	285
367	Malipar ..	507.00	136	139	672	327	345	42	39	25	30	212	105
368	*Kodamoh* ..	178.00	*Uninhabited*										
369	Kanhadmoh ..	203.00	11	11	56	26	30	—	—	3	1	15	13
370	*Belgaon* ..	69.00	*Uninhabited*										
371	Gengalewada ..	89.00	37	37	182	91	91	—	—	74	74	41	24
372	Gunthara ..	243.00	428	429	2,174	1,075	1,099	99	119	45	56	667	374
373	*Chikhali Hamesha*	120.00	*Uninhabited*										
374	*Chikhalabodi* ..	174.00	*Uninhabited*										
375	Rajegaon ..	199.00	63	102	507	255	252	147	136	9	13	105	70
376	Khursipar (Nawegaon)	350.00	186	187	980	482	498	32	35	74	73	292	150
377	*Nawegaon Khursipar*	87.00	*Uninhabited*										
378	Bagbodi ..	344.00	111	111	560	278	282	214	222	29	33	195	130
379	Khapa (Dawadipar)..	184.00	43	46	208	116	92	—	—	113	88	61	9
380	*Mahaka* ..	66.00	*Uninhabited*										
381	Borgaon Kh. ..	427.00	176	176	958	470	488	55	63	6	6	204	126
382	Usaripar ..	376.00	57	70	347	165	182	24	28	9	6	92	52
383	Basora ..	439.00	35	131	676	335	341	95	99	13	12	232	127
384	Garada Bk. ..	619.00	274	274	1,348	674	674	130	135	23	16	380	170
385	Borgaon Bk. ..	605.00	163	169	852	432	420	10	10	4	3	213	84
386	Ariuni ..	380.00	80	108	563	295	268	3	3	—	—	135	53
387	Jakh (Maudi) ..	183.00	30	42	237	124	113	43	31	15	20	37	23
388	Maudi ..	252.00	62	62	331	164	167	20	28	—	—	50	27
389	Jamgaon ..	310.00	71	107	496	237	259	10	13	—	—	97	46
390	Nawargaon (Jambagaon)	348.00	148	163	756	392	364	93	97	17	20	176	74
391	Newari alias Kholapur	241.00	21	21	108	52	56	—	—	6	3	15	10
392	Chowa ..	545.00	185	275	1,203	589	614	75	65	23	38	259	128
393	Pahela ..	564.00	355	514	2,396	1,206	1,190	282	279	27	21	782	391
394	Wakeshwar ..	678.00	333	354	1,883	962	921	51	55	105	98	496	247
395	Chikhal Pahela ..	213 00	81	81	424	207	217	6	5	13	15	91	39
396	*Ambadi (Pahela)* ..	119 00	*Uninhabited*										

1. BHANDARA TAHSIL

MAIN WORKERS														
Total Main Workers (I-IX)		Cultivators (I)		Agricultural Labourers (II)		Household Industry, Manufacturing, Processing, Servicing and Repairs [V (a)]		Other Workers [III, IV, V (b) and VI to IX]		Marginal Workers		Non-Workers		Location Code No.
M	F	M	F	M	F	M	F	M	F	M	F	M	F	
15	16	17	18	19	20	21	22	23	24	25	26	27	28	1
154	122	40	17	41	76	25	24	48	5	3	6	116	154	361
136	41	69	—	21	36	2	4	44	1	11	96	127	113	362
101	87	41	3	38	65	14	19	8	—	—	5	75	74	363
664	549	192	15	362	500	16	28	94	6	1	10	418	489	364
270	226	121	22	106	203	21	1	22	—	—	9	216	248	365
438	351	96	77	158	198	35	25	149	51	3	25	377	435	366
191	147	73	53	74	73	10	20	34	1	—	—	136	198	367
Uninhabited														368
12	16	5	4	5	9	—	2	2	1	—	2	14	12	369
Uninhabited														370
53	38	18	6	35	32	—	—	—	—	—	—	38	53	371
452	237	176	94	63	40	62	82	151	21	137	361	486	501	372
Uninhabited														373
Uninhabited														374
92	57	27	2	35	22	11	32	19	1	59	85	104	110	375
168	56	111	19	2	27	4	8	51	2	84	210	230	232	376
Uninhabited														377
146	153	131	137	2	2	3	13	10	1	1	2	131	127	378
76	56	74	56	—	—	1	—	1	—	—	—	40	36	379
Uninhabited														380
299	275	231	221	54	53	6	—	8	1	—	—	171	213	381
95	59	45	21	39	37	3	1	8	—	3	32	67	91	382
206	203	72	41	127	160	—	—	7	2	2	2	127	136	383
321	212	166	19	116	168	20	25	19	—	74	143	279	319	384
246	250	143	157	47	67	27	19	29	7	1	1	185	169	385
147	92	66	6	72	86	4	—	5	—	7	40	141	136	386
68	46	23	4	37	41	3	—	5	1	—	12	56	55	387
93	60	36	5	54	55	1	—	2	—	3	25	68	82	388
141	121	88	41	40	66	4	4	9	10	—	—	96	138	389
247	44	130	8	68	7	5	2	44	27	1	193	144	127	390
32	31	23	23	8	8	—	—	1	—	2	1	18	24	391
313	324	78	64	144	185	13	14	78	61	—	7	276	283	392
626	413	233	167	209	193	42	36	142	17	35	202	545	575	393
516	486	285	331	116	134	40	7	75	14	26	12	420	423	394
98	33	45	11	50	22	—	—	3	—	3	3	106	181	395
Uninhabited														396

VILLAGE PRIMARY CENSUS ABSTRACT

Location Code No.	Name of Village	Area of Village in hectares	No. of occupied Residential Houses	No. of Households	Total Population (including Institutional and Houseless Population)			Scheduled Castes		Scheduled Tribes		Literates	
					P	M	F	M	F	M	F	M	F
1	2	3	4	5	6	7	8	9	10	11	12	13	14
397	*Kodamendhi* ..	50.00	*Uninhabited*										
398	Tekepar (Kodamendhi)	535.00	170	170	864	443	421	—	—	55	62	252	138
399	Sawari ..	567.00	187	189	970	493	477	128	115	47	40	316	145
400	Rawanwadi ..	434.00	87	89	404	193	211	9	11	129	140	85	48
401	Pimpalgaon (Madagi)	240.00	44	44	237	117	120	—	—	84	90	35	5
402	Madagi (Tekepar) ..	642.00	223	226	1,177	590	587	36	30	75	64	328	171
403	Purkabodi ..	118.00	14	14	56	31	25	1	3	21	11	9	3
404	Yetewahi ..	136.00	39	39	191	94	97	15	18	72	72	47	18
405	Minsi ..	324.00	264	268	1,334	656	678	63	70	14	12	381	182
406	Sonegaon (Golewadi)	301.00	68	68	342	177	165	11	16	4	2	110	52
407	Bhikarminsi ..	57.00	16	16	90	43	47	—	—	—	—	23	8
408	*Singori* ..	76.00	*Uninhabited*										
409	Golewadi ..	338.00	266	266	1,226	623	603	49	50	86	70	382	191
410	Paghora ..	350.00	51	51	272	138	134	5	6	111	105	58	18
411	Nimgaon (Paghora) ..	442.00	146	149	818	408	410	116	101	—	—	169	75
412	Walad ..	629.00	118	118	602	289	313	20	25	—	—	93	32
413	Itgaon (Walad) ..	313.00	114	114	614	321	293	—	—	128	109	125	57
414	*Kitadi (Nerla)* ..	140.00	*Uninhabited*										
415	Sawargaon (Nerla) ..	405.00	136	136	727	356	371	10	23	—	—	132	53
416	Nerla (Adyal) ..	874.00	437	437	2,426	1,208	1,218	261	232	381	381	659	275
417	*Lendezari (Nerla)* ..	288.00	*Uninhabited*										
418	Dongargaon (Adyal)	315.00	33	33	191	91	100	33	33	40	43	47	13
419	Kalewada ..	494.00	158	158	758	376	382	87	83	31	39	204	75
420	Pannasi ..	45.00	15	15	90	44	46	—	—	—	—	25	17
421	Tirri ..	639.00	277	277	1,307	670	637	75	69	281	269	370	164
422	*Rengepar (Tirri)* ..	20.00	*Uninhabited*										
423	Segaon ..	117.00	18	19	103	52	51	4	2	34	34	16	4
424	*Tambekhani* ..	43.00	*Uninhabited*										
425	*Bhiokhidaki* ..	118.00	*Uninhabited*										
426	Khairi (Tirri) ..	332.00	37	37	215	105	110	—	—	37	44	49	22
427	Kamkazari ..	206.00	30	30	173	85	88	12	10	1	4	44	14
428	Salewada ..	379.00	111	114	555	273	282	17	22	43	53	166	67
429	Adyal ..	1,258.00	1,746	1,792	9,348	4,144	5,204	658	652	601	626	3,076	1,827
430	Surbodi ..	306.00	154	154	799	403	396	9	12	58	58	167	110
431	Saundal ..	369.00	8	11	63	33	30	—	—	—	—	4	1
432	Khapri (Saundal) ..	179.00	35	35	188	99	89	—	—	3	4	36	17

1. BHANDARA TAHSIL

MAIN WORKERS														Location Code No.
Total Main Workers (I-IX)		Cultivators (I)		Agricultural Labourers (II)		Household Industry, Manufacturing, Processing, Servicing and Repairs [V(a)]		Other Workers [III, IV, V (b) and VI to IX]		Marginal Workers		Non-Workers		
M	F	M	F	M	F	M	F	M	F	M	F	M	F	
15	16	17	18	19	20	21	22	23	24	25	26	27	28	1
Uninhabited														397
143	88	101	69	8	17	—	—	34	2	110	133	190	200	398
252	235	71	36	121	120	21	79	39	—	27	13	214	229	399
91	78	56	7	22	71	1	—	12	—	—	2	102	131	400
58	48	24	14	27	31	1	2	6	1	3	6	56	66	401
344	98	191	36	133	61	6	—	14	1	1	138	245	351	402
23	16	13	8	10	8	—	—	—	—	—	—	8	9	403
51	38	17	6	30	30	3	2	1	—	—	—	43	59	404
392	347	202	197	114	130	14	11	62	9	3	10	261	321	405
89	82	47	18	36	64	—	—	6	—	—	1	88	82	406
22	26	13	10	7	16	—	—	2	—	—	—	21	21	407
Uninhabited														408
320	309	139	60	140	229	11	2	30	18	—	1	303	293	409
60	49	30	5	27	43	—	—	3	1	7	15	71	70	410
261	280	159	150	59	93	24	36	19	1	1	—	146	130	411
125	3	77	1	42	2	—	—	6	—	5	1	159	309	412
167	140	79	56	61	84	15	—	12	—	—	29	154	124	413
Uninhabited														414
220	203	99	71	110	132	3	—	8	—	—	7	136	161	415
673	622	329	213	243	381	36	21	65	7	5	49	530	547	416
Uninhabited														417
55	61	34	32	19	29	—	—	2	—	5	7	31	32	418
214	228	99	115	53	105	5	—	57	8	4	16	158	138	419
27	23	26	23	—	—	—	—	1	—	—	2	17	21	420
383	362	154	88	191	235	5	—	33	39	4	3	283	272	421
Uninhabited														422
28	29	5	—	15	26	—	—	8	3	—	—	24	22	423
Uninhabited														424
Uninhabited														425
66	50	28	7	38	43	—	—	—	—	—	—	39	60	426
49	54	28	15	21	39	—	—	—	—	—	—	36	34	427
151	153	81	83	47	67	1	—	22	3	1	3	121	126	428
2,054	1,112	632	336	515	600	211	83	696	93	114	677	1,976	3,415	429
247	238	106	78	102	156	—	—	39	4	4	—	152	158	430
26	19	1	—	15	18	—	—	10	1	—	—	7	11	431
49	45	16	16	18	28	—	—	15	1	—	—	50	44	432

VILLAGE PRIMARY CENSUS ABSTRACT

Location Code No.	Name of Village	Area of Village in hectares	No. of Occupied Residential Houses	No. of Households	Total Population (including Institutional and Houseless Population)			Scheduled Castes		Scheduled Tribes		Literates	
					P	M	F	M	F	M	F	M	F
1	2	3	4	5	6	7	8	9	10	11	12	13	14
433	Pathari (Chichal)	615.00	244	244	1,439	716	723	34	37	10	13	325	131
434	Chichal ..	791.00	671	677	3,752	1,734	2,018	138	134	43	50	876	494
435	Chakara ..	333.00	154	154	777	388	389	145	156	1	3	278	144
436	*Chichbodi* ..	177.00	*Uninhabited*										
437	Nawegaon alias Palepar	213.00	28	28	106	56	50	56	46	—	4	37	15
438	Sonegaon (Virali)	316.00	150	152	885	423	462	105	112	23	33	195	117
439	Umari (Adyal) ..	217.00	142	142	706	353	353	—	—	—	—	210	96
440	Chikhali (Adyal) ..	273.00	232	232	1,095	536	559	14	13	64	47	284	144
441	Keslapuri ..	231.00	21	21	124	67	57	—	—	—	—	12	1
442	Telpendhari ..	164.00	11	12	54	21	33	—	—	—	—	7	2
443	Kesalwada (Chikhali)	188.00	138	144	752	357	395	9	12	—	—	111	51
444	Katurli ..	692.00	204	204	1,008	512	496	—	—	—	—	225	90
445	Somnala (Pimpalgaon)	448.00	11	18	100	52	48	7	5	—	—	15	9
446	Pilandri ..	453.00	194	194	998	493	505	95	93	41	36	219	79
447	Khambadi ..	367.00	120	120	610	305	305	1	1	—	—	155	67
448	Borgaon (Khambadi)	250.00	26	26	127	62	65	—	—	—	—	30	10
449	Pimpalgaon (Nipani)	553.00	291	298	1,482	733	749	3	5	—	—	355	175
450	Somnala (Bhawad) ..	336.00	195	195	1,076	530	546	101	106	6	7	261	166
451	Virli Khandar ..	336.00	276	280	1,314	633	681	118	132	24	27	396	239
452	Akot ..	720.00	481	483	2,556	1,294	1,262	133	126	27	25	643	368
453	Pendhari ..	251.00	34	34	210	98	112	17	18	47	55	57	14
454	Malchi ..	179.00	58	58	339	186	153	8	4	—	—	95	43
455	Gosi Bk. ..	783.00	258	258	1,343	682	661	4	3	—	—	353	157
456	Gosi Kh. ..	585.00	158	158	748	384	364	4	4	—	—	134	76
457	*Mujabi* ..	99.00	*Uninhabited*										
458	Thana (Korambhi) ..	223.00	18	18	87	39	48	18	18	17	22	17	8
459	Kurza ..	822.00	266	267	1,560	771	789	202	180	34	32	464	219
460	Wasela ..	429.00	142	142	774	393	381	3	2	57	63	207	85
461	Lonhara ..	647.00	233	236	1,211	587	624	—	—	64	71	312	154
462	Kosara ..	964.00	354	354	1,835	924	911	187	187	67	95	536	297
463	Kondha ..	495.00	442	493	2,690	1.393	1,297	46	37	84	67	722	369
464	Sendri Kh. ..	309.00	134	134	737	356	381	—	—	12	12	170	80
465	Bhawad ..	651.00	306	312	1,704	854	850	52	48	106	90	446	195
466	Fanoli ..	166.00	116	116	553	279	274	1	1	17	10	118	41
467	Kodurli ..	84.00	51	51	240	117	123	3	2	—	—	34	6
468	Atri ..	260.00	87	87	448	216	232	57	59	—	—	99	43

1. BHANDARA TAHSIL

MAIN WORKERS														
Total Main Workers (I-IX)		Cultivators (I)		Agricultural Labourers (II)		Household Industry, Manufacturing Processing, Servicing and Repairs [V(a)]		Other Workers [III, IV, V (b) and VI to IX]		Marginal Workers		Non-Workers		Location Code No.
M	F	M	F	M	F	M	F	M	F	M	F	M	F	
15	16	17	18	19	20	21	22	23	24	25	26	27	28	1
466	178	323	143	102	33	15	—	26	2	26	280	224	265	433
906	808	343	170	403	627	57	3	103	8	42	66	786	1,144	434
190	146	41	18	51	121	73	6	25	1	6	41	192	202	435
Uninhabited														436
30	28	13	7	11	20	—	—	6	1	—	—	26	22	437
219	236	100	88	110	148	1	—	8	—	1	7	203	219	438
200	182	98	32	90	148	1	—	11	2	—	32	153	139	439
278	254	203	186	58	65	6	—	11	3	6	10	252	295	440
35	34	9	1	25	33	—	—	1	—	—	—	32	23	441
10	12	1	—	9	12	—	—	—	—	—	—	11	21	442
171	166	74	1	91	163	1	—	5	2	—	—	186	229	443
282	225	163	113	105	112	1	—	13	—	—	—	230	271	444
30	25	7	4	18	20	—	—	5	1	—	—	22	23	445
287	310	189	160	56	144	16	5	26	1	—	—	206	195	446
182	194	178	194	—	—	—	—	4	—	—	—	123	111	447
34	37	32	37	—	—	—	—	2	—	—	—	28	28	448
400	395	210	116	139	278	7	—	44	1	—	—	333	354	449
281	281	151	109	72	132	39	38	19	2	—	6	249	259	450
315	286	139	111	121	172	7	1	48	2	65	126	253	269	451
608	501	293	283	183	215	20	—	112	3	84	163	602	598	452
63	64	21	32	17	28	4	—	21	4	5	6	30	42	453
103	95	63	74	12	18	3	—	25	3	10	5	73	53	454
319	205	105	45	114	156	7	1	93	3	34	76	329	380	455
248	231	197	197	23	31	4	1	24	2	—	—	136	133	456
Uninhabited														457
21	17	13	14	5	3	—	—	3	—	—	—	18	31	458
398	417	303	306	64	109	6	—	25	2	17	20	356	352	459
188	102	133	39	40	62	11	—	4	1	3	—	202	279	460
348	366	174	170	136	196	15	—	23	—	3	2	236	256	461
514	450	180	90	215	347	26	1	93	12	—	9	410	452	462
813	739	325	256	389	473	21	4	78	6	1	1	579	557	463
206	240	40	31	163	209	—	—	3	—	—	—	150	141	464
491	327	272	102	137	218	20	3	62	4	—	41	363	482	465
136	123	77	52	38	71	8	—	13	—	35	65	108	86	466
62	75	16	5	38	56	—	1	8	13	2	—	53	48	467
107	107	35	16	64	90	5	—	3	1	8	19	101	106	468

VILLAGE PRIMARY CENSUS ABSTRACT

Location Code No.	Name of Village	Area of Village in hectares	No. of Occupied Residential Houses	No. of Households	Total Population (including Institutional and Houseless Population)			Scheduled Castes		Scheduled Tribes		Literates	
					P	M	F	M	F	M	F	M	F
1	2	3	4	5	6	7	8	9	10	11	12	13	14
469	Ambadi (Nawegaon)	130.00	32	40	146	71	75	—	—	3	5	28	11
470	Khairi Teloda ..	212.00	68	68	356	182	174	7	3	—	—	82	26
471	Nawegaon (Bramhi)..	191.00	41	41	211	96	115	15	18	—	—	34	12
472	Bramhi ..	208.00	240	240	1,327	661	666	46	40	1	1	382	190
473	*Thana (Nawegaon)* ..	214.00	*Uninhabited*										
474	Ranala ..	330.00	88	93	482	236	246	—	—	—	—	112	48
475	Sendri Bk. ..	618.00	218	218	1,123	547	576	169	159	6	7	320	133
476	Nirgudi ..	129.00	27	27	133	62	71	12	20	—	—	39	31
477	Palora (Chauras) ..	610.00	249	287	1,569	759	810	31	34	66	68	437	207
478	Mokhada ..	226.00	94	98	576	300	276	57	51	—	—	162	78
479	Bramhani (Sindpuri)	416.00	144	144	812	403	409	48	51	14	16	212	139
480	Itgaon (Kurza) ..	660.00	138	139	744	361	383	74	79	35	47	161	68
481	Khaksi ..	339.00	7	7	35	18	17	—	—	18	17	10	2
482	Korambhi (Khapri) ..	396.00	179	179	910	452	458	89	76	154	154	172	93
483	Khapri (Korambhi) ..	654 00	165	166	899	479	420	20	2	80	71	258	117
484	Parsodi (Gaidongari)	371.00	71	102	548	257	291	—	—	31	42	118	78
485	Mahalgaon (Parsodi)	178.00	29	29	152	77	75	—	—	1	3	31	19
486	Gaidongari ..	303.00	61	61	311	151	160	77	85	—	—	60	21
487	Kawadsi (Parsondi) ..	153.00	25	27	150	69	81	10	15	14	15	22	4
488	Chichakheda ..	163.00	75	75	378	192	186	79	91	65	54	87	50
489	*Murmadi* ..	108.00	*Uninhabited*										
490	*Chichgaon* ..	223.00	*Uninhabited*										
491	*Nagangaon* ..	182 00	*Uninhabited*										
492	Sindpuri (Pauni) ..	300.00	73	73	392	196	196	45	48	—	—	96	48
493	Wadegaon (Sindpuri)	302.00	56	56	312	148	164	34	42	46	49	40	29
494	Bhendara ..	361.00	172	197	1,057	532	525	18	16	6	—	318	142
495	Khairi Diwan ..	579.00	253	253	1,306	662	644	97	85	64	67	391	199
496	Asgaon ..	1,240.00	548	548	2,800	1,410	1,390	115	116	11	12	949	566
497	Nighavi ..	355.00	148	148	896	449	447	11	10	—	—	274	107
498	Bachewadi ..	320.00	119	119	661	339	322	48	38	—	—	212	112
499	Mohari ..	340.00	148	148	791	394	397	3	2	8	5	193	124
500	Lawadi ..	195.00	59	59	346	184	162	—	—	—	—	92	34
501	Borgaon (Asgaon) ..	448.00	187	187	1,011	500	511	90	87	1	2	288	140
502	Dhamani ..	352.00	135	135	659	338	321	—	—	32	38	174	64
503	Shiwnala (Walani) ..	433.00	252	252	1,280	654	626	—	—	13	8	219	103
504	Junona ..	426.00	192	192	948	469	479	—	—	—	—	245	127

1. BHANDARA TAHSIL

MAIN WORKERS														
Total Main Workers (I-IX)		Cultivators (I)		Agricultural Labourers (II)		Household Industry, Manufacturing, Processing, Servicing and Repairs [V (a)]		Other Workers [III, IV, V (b) and VI to IX]		Marginal Workers		Non-Workers		Location Code No.
M	F	M	F	M	F	M	F	M	F	M	F	M	F	
15	16	17	18	19	20	21	22	23	24	25	26	27	28	1
38	40	10	9	23	31	—	—	5	—	—	3	33	32	469
105	110	74	68	23	39	3	3	5	—	1	—	76	64	470
59	70	32	20	21	50	—	—	6	—	—	—	37	45	471
334	279	185	137	116	141	4	—	29	1	1	—	326	387	472
Uninhabited														473
127	139	59	64	58	75	—	—	10	—	1	1	108	106	474
293	325	67	36	188	287	4	—	34	2	7	3	247	248	475
29	26	14	13	10	13	—	—	5	—	3	4	30	41	476
382	406	177	168	168	235	4	3	33	—	2	3	375	401	477
153	141	64	47	69	94	—	—	20	—	—	—	147	135	478
213	223	139	119	54	103	2	—	18	1	—	—	190	186	479
197	225	70	74	107	151	10	—	10	—	—	—	164	158	480
11	10	8	4	2	6	—	—	1	—	—	—	7	7	481
249	203	157	129	78	74	5	—	9	—	—	—	203	255	482
216	206	62	—	95	204	6	—	53	2	2	8	261	206	483
146	137	78	5	45	132	4	—	19	—	—	19	111	135	484
33	40	22	—	7	40	—	—	4	—	—	—	44	35	485
89	93	41	25	46	68	—	—	2	—	—	2	62	65	486
39	39	22	10	16	29	—	—	1	—	—	—	30	42	487
119	97	72	54	32	43	12	—	3	—	1	3	72	86	488
Uninhabited														489
Uninhabited														490
Uninhabited														491
99	112	41	44	50	68	—	—	8	—	—	—	97	84	492
82	92	33	28	45	64	3	—	1	—	—	—	66	72	493
299	287	88	80	111	203	13	1	87	3	5	11	228	227	494
381	378	215	216	130	162	13	—	23	—	—	—	281	266	495
740	717	256	299	277	404	17	3	190	11	—	15	670	658	496
187	122	83	8	73	112	1	1	30	1	37	37	225	288	497
183	195	115	52	55	143	2	—	11	—	—	6	156	121	498
175	120	133	1	30	119	—	—	12	—	73	126	146	151	499
88	86	51	—	29	86	1	—	7	—	—	—	96	76	500
252	284	145	141	90	142	3	—	14	1	3	1	245	226	501
198	188	64	59	116	128	2	1	16	—	51	67	89	66	502
361	381	265	303	47	75	9	—	40	3	—	4	293	241	503
263	267	130	132	115	135	7	—	11	—	—	—	206	212	504

VILLAGE PRIMARY CENSUS ABSTRACT

Location Code No.	Name of Village	Area of Village in hectares	No. of Occupied Residential Houses	No. of House-holds	Total Population (including Institutional and Houseless Population)			Scheduled Castes		Scheduled Tribes		Literates	
					P	M	F	M	F	M	F	M	F
1	2	3	4	5	6	7	8	9	10	11	12	13	14
505	Ruyad ..	188.00	134	140	698	344	354	153	157	9	11	181	69
506	Yenoda ..	184.00	34	34	217	123	94	51	45	—	—	62	29
507	*Pauni (Rural)* ..	2,106.00	*Uninhabited*										
508	*Kosambodi* ..	177.00	*Uninhabited*										
509	Naigaon ..	216.00	27	27	137	70	67	17	14	21	18	24	12
510	Nimgaon (Awalgaon)	123.00	37	37	200	97	103	42	46	48	52	30	19
511	*Awalgaon (Awalgaon)*	28.00	*Uninhabited*										
512	Pahungaon ..	209.00	78	78	427	219	208	71	75	38	24	72	37
513	Jogikheda ..	125.00	3	3	13	8	5	—	—	1	1	2	1
514	*Jogikheda Hamesha* ..	1,245.00	*Uninhabited*										
515	*Dhamangaon* ..	43.00	*Uninhabited*										
516	*Rajkota* ..	220.00	*Uninhabited*										
517	*Lohara (Wahi)* ..	81.00	*Uninhabited*										
518	Wahi ..	307.00	162	162	867	428	439	121	125	34	38	215	97
519	Garadapar ..	103.00	1	1	8	4	4	—	—	—	—	3	2
520	Betala (Pawani) ..	212.27	106	111	545	264	281	53	52	38	40	142	83
521	*Selari* ..	205.00	*Uninhabited*										
522	Chandkapur (I) ..	548.00	2	3	3	3	—	—	—	—	—	2	—
523	Kodurli (Pawani) ..	472.00	279	297	1,508	766	742	112	107	171	161	420	158
524	Walani ..	767.00	360	360	1,920	965	955	17	15	1	—	504	237
525	Pauna Kh. ..	245.00	93	116	627	317	310	64	58	—	—	143	66
526	Mangali (Chauras) ..	390.00	379	413	2,301	1,141	1,160	9	6	2	1	589	304
527	Visapur ..	415.00	66	66	382	197	185	—	—	8	6	107	38
528	Umari (Visapur) ..	262.00	119	119	623	302	321	—	—	—	—	169	67
529	Pauna Bk. ..	485.00	149	149	814	414	400	—	—	—	—	224	87
530	Gudegaon ..	457.00	138	141	755	391	364	194	184	—	—	167	67
531	Bhojapur (Pawani) ..	492.00	128	131	704	363	341	80	88	26	27	116	63
532	Sindhi ..	165.00	29	30	161	82	79	29	31	—	—	41	8
533	Dhanori ..	680.00	177	183	834	424	410	122	137	32	39	172	110
534	Rewani ..	217.00	78	79	407	205	202	120	119	—	—	111	45
535	*Kachchekhani* ..	100.00	*Uninhabited*										
536	Welva ..	221.00	50	50	277	141	136	22	25	67	60	59	28
537	Rohna (Wahi) ..	173.00	—	4	20	9	11	—	—	8	10	1	—
538	Singori Hamesha ..	517.00	61	61	306	157	149	10	10	46	43	74	35
539	*Singori (Wahi)* ..	204.00	*Uninhabited*										
540	Nisti ..	404.00	217	218	983	488	495	94	98	49	43	187	79

1. BHANDARA TAHSIL

MAIN WORKERS														
Total Main Workers (I–IX)		Cultivators (I)		Agricultural Labourers (II)		Household Industry, Manufacturing, Processing, Servicing and Repairs [V(a)]		Other Workers [III, IV, V (b) and VI to IX]		Marginal Workers		Non-Workers		Location Code No.
M	F	M	F	M	F	M	F	M	F	M	F	M	F	
15	16	17	18	19	20	21	22	23	24	25	26	27	28	1
189	185	8	—	175	181	—	—	6	4	—	—	155	169	505
60	52	19	18	37	34	—	—	4	—	—	—	63	42	506
Uninhabited														507
Uninhabited														508
45	40	19	7	25	33	—	—	1	—	—	—	25	27	509
51	53	17	5	31	48	—	—	3	—	—	—	46	50	510
Uninhabited														511
133	130	81	64	44	66	5	—	3	—	—	—	86	78	512
5	1	—	—	2	1	3	—	—	—	—	—	3	4	513
Uninhabited														514
Uninhabited														515
Uninhabited														516
Uninhabited														517
256	290	64	81	17	20	—	1	175	188	—	—	172	149	518
3	4	—	—	—	—	—	—	3	4	—	—	1	—	519
143	149	86	32	24	108	2	—	31	9	—	—	121	132	520
Uninhabited														521
2	—	—	—	—	—	—	—	2	—	—	—	1	—	522
404	250	125	57	75	129	92	44	112	20	3	112	359	380	523
503	498	226	182	207	307	11	3	59	6	87	102	375	355	524
142	131	36	40	34	91	43	—	29	—	—	10	175	169	525
626	551	354	229	194	316	28	2	50	4	10	15	505	594	526
109	105	61	37	42	67	—	—	6	1	—	—	88	80	527
172	180	84	43	68	136	8	—	12	1	—	—	130	141	528
219	211	113	36	93	175	—	—	13	—	12	13	183	176	529
205	219	86	63	110	156	4	—	5	—	—	—	186	145	530
204	219	121	99	80	120	—	—	3	—	—	—	159	122	531
51	39	1	1	50	38	—	—	—	—	—	—	31	40	532
230	226	55	42	138	182	12	—	25	2	6	10	188	174	533
114	122	47	40	65	82	—	—	2	—	—	—	91	80	534
Uninhabited														535
81	73	39	11	34	62	1	—	7	—	—	—	60	63	536
6	7	2	1	4	6	—	—	—	—	—	—	3	4	537
83	86	35	2	42	84	—	—	6	—	1	—	73	63	538
Uninhabited														539
252	270	138	54	95	200	5	—	14	16	—	1	236	224	540

VILLAGE PRIMARY CENSUS ABSTRACT

Location Code No.	Name of Village	Area of Village in hectares	No. of Occupied Residential Houses	No. of House-holds	Total Population (including Institutional and Houseless Population)			Scheduled Castes		Scheduled Tribes		Literates	
					P	M	F	M	F	M	F	M	F
1	2	3	4	5	6	7	8	9	10	11	12	13	14
541	*Salebhatti* ..	120.00	*Uninhabited*										
542	Kotalpar ..	146.00	18	18	97	48	49	—	—	3	2	17	10
543	Ranala alias Annapurna	208.00	16	16	74	43	31	8	7	—	—	9	3
544	Tekadi ..	237.00	72	72	360	168	192	33	33	—	—	36	9
545	Amgaon(Adarsh) ..	276.00	119	163	773	391	382	36	32	108	104	208	97
546	Thanegaon ..	244.00	30	30	172	77	95	9	16	—	—	37	40
547	Wayegaon ..	232.00	78	78	429	211	218	29	28	28	32	95	41
548	Sirsala ..	686.00	105	105	549	281	268	8	6	51	53	83	20
549	*Mandavgota* ..	94.00	*Uninhabited*										
550	Nandikheda ..	42.00	27	35	184	84	100	10	20	50	60	26	5
551	Khatkheda ..	405.00	122	122	681	345	336	—	—	94	92	121	46
552	Nilaj (Amgaon) ..	382.00	142	142	708	374	334	16	15	47	42	161	72
553	Wilam ..	181.00	41	41	229	120	109	4	8	—	—	40	16
554	Sawarla ..	502.00	271	286	1,543	750	793	19	21	16	16	339	116
555	Sedisomnala ..	323.00	182	190	966	506	460	12	11	72	65	313	114
556	Shiwnala (Gondi) ..	93.00	39	42	210	111	99	—	—	109	99	31	7
557	Khokaridhorap ..	214.00	80	80	388	196	192	—	—	35	28	76	29
558	Kanhadgaon (Somnala)	528.00	257	263	1,352	683	669	—	—	65	54	380	138
559	*Asgaon* ..	82.00	*Uninhabited*										
560	Khapri (Bhuyar) ..	130.00	40	40	255	125	130	24	26	74	74	68	36
561	*Panjarepar* ..	158.00	*Uninhabited*										
562	Dhakundi ..	178.00	18	18	97	51	46	41	34	—	—	26	9
563	Kakepar ..	205.00	72	73	423	211	212	18	15	42	36	70	16
564	Mendhegaon ..	406.00	140	140	674	346	328	—	—	132	111	159	81
565	Bhuyar ..	970.00	454	455	2,090	1,072	1,018	58	37	27	28	502	214
566	*Kisanpur (Hamesha)* ..	18.00	*Uninhabited*										
567	*Pradhan (Dhorap)* ..	134.00	*Uninhabited*										
568	Chandi ..	299.00	113	113	562	284	278	29	24	201	201	117	38
569	Channewada ..	92.00	45	45	238	106	132	—	—	33	47	31	8
570	Sundartola ..	N.A.	147	147	723	339	384	35	37	221	247	147	174
571	Stationtoli ..	N.A.	134	134	678	365	313	65	81	70	54	261	150
572	Bajartola ..	N.A.	381	388	1,934	1,147	787	196	144	155	129	800	197
573	Rampuri ..	262.00	102	109	699	346	353	—	—	2	2	103	57
574	Narsinhatola ..	N.A.	194	194	1,032	502	530	22	34	43	62	214	89
575	Gowaritola ..	N.A.	87	87	502	256	246	—	—	222	216	143	34
576	Gonditola ..	N.A.	112	127	700	343	357	45	40	178	192	95	26

1. BHANDARA TAHSIL

MAIN WORKERS														
Total Main Workers (I-IX)		Cultivators (I)		Agricultural Labourers (II)		Household Industry, Manufacturing, Processing, Servicing and Repairs [V (a)]		Other Workers [III, IV, V (b) and VI to IX]		Marginal Workers		Non-Workers		Location Code No.
M	F	M	F	M	F	M	F	M	F	M	F	M	F	
15	16	17	18	19	20	21	22	23	24	25	26	27	28	1
Uninhabited														541
26	27	11	—	10	27	1	—	4	—	—	—	22	22	542
24	20	10	10	5	5	—	—	9	5	1	3	18	8	543
106	109	71	80	17	24	4	—	14	5	—	4	62	79	544
141	16	90	6	12	5	8	—	31	5	97	159	153	207	545
42	48	14	15	21	32	—	—	7	1	—	1	35	46	546
116	115	43	35	66	76	—	—	7	4	4	1	91	102	547
173	162	85	52	80	107	—	—	8	3	—	8	108	98	548
Uninhabited														549
57	52	9	5	9	7	—	—	39	40	—	2	27	46	550
208	181	91	13	77	166	2	1	38	1	—	1	137	154	551
215	208	125	127	28	42	4	1	58	38	2	3	157	123	552
66	69	32	2	24	66	—	—	10	1	—	—	54	40	553
466	408	152	115	51	72	22	7	241	214	3	17	281	368	554
273	224	102	82	162	133	2	7	7	2	4	50	229	186	555
73	69	72	68	—	1	—	—	1	—	—	—	38	30	556
122	114	118	6	3	107	—	—	1	1	—	—	74	78	557
402	16	326	6	51	7	6	1	19	2	50	483	231	170	558
Uninhabited														559
81	81	35	3	38	78	1	—	7	—	—	3	44	46	560
Uninhabited														561
31	21	10	—	21	21	—	—	—	—	—	8	20	17	562
132	131	60	16	70	115	—	—	2	—	—	—	79	81	563
222	211	83	16	122	192	2	—	15	3	—	—	124	117	564
593	578	252	252	181	292	13	16	147	18	—	1	479	439	565
Uninhabited														566
Uninhabited														567
180	73	111	—	60	37	—	—	9	—	—	87	104	154	568
66	15	47	—	17	15	—	—	2	—	—	49	40	68	569
195	104	78	9	20	24	13	7	84	64	2	56	142	224	570
136	24	3	—	14	6	10	3	109	15	13	11	216	278	571
772	322	47	67	89	107	39	32	597	116	2	2	373	463	572
139	110	96	85	16	22	20	3	7	—	33	41	174	202	573
249	95	135	74	24	2	10	1	80	18	40	229	213	206	574
148	149	96	72	52	77	—	—	—	—	—	—	108	97	575
197	152	50	25	40	27	4	2	103	98	6	12	140	193	576

VILLAGE PRIMARY CENSUS ABSTRACT

Location Code No.	Name of Village	Area of Village in hectares	No. of Occupied Residential Houses	No. of Households	Total Population (including Institutional and Houseless Population)			Scheduled Castes		Scheduled Tribes		Literates	
					P	M	F	M	F	M	F	M	F
1	2	3	4	5	6	7	8	9	10	11	12	13	14
577	Mothagaon ..	N.A.	80	82	406	216	190	15	24	120	106	94	23
578	Bramhantola ..	N.A.	77	77	375	183	192	—	—	4	4	99	56
579	Gonditola ..	N.A.	108	108	625	318	307	4	11	101	106	217	130
580	Pimpalgaon ..	N.A.	130	130	629	331	298	32	27	13	11	162	79
IV	Mohadi ..	Treated as a census town											
V	Warthi ..	Treated as a census town											
	Grand Total ..	211,927.00	87,655	91,271	468,902	234,906	233,996	26,238	26,168	28,913	29,126	130,048	63,739

N. A.—Not Available.

1. BHANDARA TAHSIL

MAIN WORKERS														
Total Main Workers (I-IX)		Cultivators (I)		Agricultural Labourers (II)		Household Industry, Manufacturing, Processing, Servicing and Repairs [V(a)]		Other Workers [III, IV, V (b) and VI to IX]		Marginal Workers		Non-Workers		Location Code No.
M	F	M	F	M	F	M	F	M	F	M	F	M	F	
15	16	17	18	19	20	21	22	23	24	25	26	27	28	1
132	113	59	38	37	45	3	11	33	19	—	—	84	77	577
99	97	53	49	36	37	8	10	2	1	—	—	84	95	578
154	155	79	64	7	5	60	85	8	1	9	6	155	146	579
200	181	95	89	72	80	7	10	26	2	—	—	131	117	580
														IV
														V
124,577	97,850	52,126	36,507	32,870	42,624	9,878	11,798	29,703	6,921	5,572	16,531	104,757	119,615	

URBAN PRIMARY CENSUS ABSTRACT

Location Code No.	Name of Town/ Ward	Area of Town/ Ward in km²	No of Occupied Residential Houses	No. of House-holds	Total Population (including Institutional and Houseless Population)			Scheduled Castes		Scheduled Tribes		Literates	
					P	M	F	M	F	M	F	M	F
1	2	3	4	5	6	7	8	9	10	11	12	13	14
1	**Bhandara Municipal Council**	**16.83**	**10,140**	**10,373**	**56,025**	**28,822**	**27,203**	**2,945**	**2,793**	**3,424**	**3,251**	**21,574**	**14,998**
	Ward No. 1 ..		336	350	1,777	889	888	157	159	36	27	624	393
	Ward No. 2 ..		361	362	1,829	950	879	156	140	11	9	467	238
	Ward No. 3 ..		263	265	1,556	808	748	49	52	77	94	552	365
	Ward No. 4 ..		369	371	2,029	1,043	986	57	47	168	148	795	469
	Ward No. 5 ..		309	309	1,652	837	815	135	115	58	54	450	178
	Ward No. 6 ..		124	124	672	327	345	50	48	34	35	245	190
	Ward No. 7 ..		292	311	1,570	786	784	153	152	23	32	620	446
	Ward No. 8 ..		308	308	1,702	894	808	56	84	199	167	688	476
	Ward No. 9 ..		468	468	2,340	1,164	1,176	346	327	89	87	871	650
	Ward No. 10 ..		302	302	1,750	882	868	126	123	312	330	604	361
	Ward No. 11 ..		424	424	2,247	1,144	1,103	91	96	132	131	810	509
	Ward No. 12 ..		194	194	1,177	582	595	8	5	331	353	447	318
	Ward No. 13 ..		299	302	1,739	903	836	2	1	397	354	708	415
	Ward No. 14 ..		325	338	1,830	929	901	114	103	189	196	713	523
	Ward No. 15 ..		166	210	1,165	609	556	36	25	42	43	473	323
	Ward No. 16 ..		179	223	1,268	651	617	17	11	18	20	527	419
	Ward No. 17 ..		228	238	1,243	663	580	1	—	30	27	535	365
	Ward No. 18 ..		214	214	1,607	826	781	42	7	54	29	693	518
	Ward No. 19 ..		310	310	1,614	817	797	165	171	50	47	631	497
	Ward No. 20 ..		349	349	1,927	1,002	925	309	306	136	149	729	481
	Ward No. 21 ...		463	509	2,437	1,279	1,158	263	230	58	62	974	663
	Ward No. 22 ..		649	659	3 417	1,762	1,655	171	214	198	174	1,254	1,000
	Ward No. 23 ..		275	277	1,724	895	829	31	11	89	41	730	555
	Ward No. 24 ..		293	293	1,894	1,090	804	28	2	83	43	850	496
	Ward No. 25 ..		297	314	1,594	801	793	4	1	24	30	668	569
	Ward No. 26 ..		302	302	1,538	806	732	44	35	20	19	626	396
	Ward No. 27 ..		288	288	1,445	719	726	—	—	24	29	598	494
	Ward No. 28 ..		241	241	1,100	559	541	7	9	124	126	408	296
	Ward No. 29 ..		282	282	1,369	699	670	8	6	30	29	581	474
	Ward No. 30 ..		378	379	2,000	1,064	936	249	163	67	61	857	607
	Ward No. 31 ..		193	193	1,115	591	524	27	27	5	—	433	249
	Ward No. 32 ..		216	217	1,324	664	660	21	25	9	11	459	299
	Ward No. 33 ..		443	447	2.374	1,187	1,187	22	98	307	294	954	766

1. BHANDARA TAHSIL

MAIN WORKERS														
Total Main Workers (I-IX)		Cultivators (I)		Agricultural Labourers (II)		Household Industry, Manufacturing, Processing, Servicing and Repairs [V (a)]		Other Workers [III, IV, V (b) and VI to IX]		Marginal Workers		Non-Workers		Location Code No.
M	F	M	F	M	F	M	F	M	F	M	F	M	F	
15	16	17	18	19	20	21	22	23	24	25	26	27	28	1
12,181	**2,906**	**611**	**250**	**629**	**736**	**808**	**568**	**10,133**	**1,352**	**583**	**793**	**16,058**	**23,504**	**1**
382	49	36	10	27	11	21	7	298	21	52	95	455	744	
506	252	33	20	37	46	32	114	404	72	2	—	442	627	
340	77	9	—	14	27	8	8	309	42	—	—	468	671	
460	109	17	11	14	29	41	16	388	53	17	38	566	839	
420	210	10	7	58	69	65	86	287	48	23	29	394	576	
138	34	—	—	7	13	22	13	109	8	—	—	189	311	
307	109	7	5	9	4	25	74	266	26	13	8	466	667	
369	84	8	3	5	—	36	45	320	36	—	—	525	724	
500	195	4	1	4	6	24	11	468	177	33	39	625	942	
435	122	12	3	45	25	92	40	286	54	5	7	442	739	
481	158	20	6	46	103	27	9	388	40	42	53	621	892	
259	41	4	—	7	15	61	1	187	25	1	11	322	543	
379	49	20	4	10	11	32	9	317	25	29	25	495	762	
385	51	21	—	18	21	25	15	321	15	46	83	498	767	
229	40	10	5	1	2	15	4	203	29	39	29	341	487	
238	22	15	3	2	2	15	2	206	15	31	29	382	566	
302	46	8	6	3	11	13	—	278	29	22	24	339	510	
316	26	29	4	1	—	20	4	266	18	7	5	503	750	
291	70	5	3	3	3	8	13	275	51	39	52	487	675	
414	168	41	31	14	18	11	11	348	108	2	3	586	754	
468	64	3	2	25	13	9	24	431	25	58	79	753	1,015	
688	92	11	4	26	24	8	2	643	62	59	61	1,015	1,502	
296	28	10	2	6	—	13	2	267	24	17	4	582	797	
542	16	68	2	51	6	27	—	396	8	1	2	547	786	
365	31	6	1	4	2	26	2	329	26	—	1	436	761	
348	94	39	28	16	20	19	1	274	45	3	1	455	637	
311	48	7	1	9	15	27	2	268	30	3	3	405	675	
275	85	2	—	13	9	18	1	242	75	—	—	284	456	
278	62	7	2	—	2	3	1	268	57	—	1	421	607	
387	112	12	3	17	17	29	38	329	54	13	35	664	789	
271	107	46	33	20	62	13	1	192	11	6	62	314	355	
315	173	78	48	68	116	17	4	152	5	8	14	341	473	
486	82	13	2	49	34	6	8	418	38	6	—	695	1,105	

URBAN PRIMARY CENSUS ABSTRACT

Location Code No.	Name of Town/ Ward	Area of Town/ Ward in km²	No. of Occupied Residential Houses	No. of House-holds	Total Population (including Institutional and Houseless Population)			Scheduled Castes		Scheduled Tribes		Literates	
					P	M	F	M	F	M	F	M	F
1	2	3	4	5	6	7	8	9	10	11	12	13	14
II	**Tumsar Municipal Council** ..	**7·36**	**6,507**	**6,714**	**34,849**	**17,645**	**17,195**	**2,141**	**2,150**	**724**	**725**	**13,615**	**9,089**
	Ward No. 1 ..		261	261	1,334	661	673	101	104	21	21	507	325
	Ward No. 2 ..		249	260	1,411	691	720	31	45	177	176	518	332
	Ward No. 3 ..		167	168	843	447	396	4	1	10	11	377	225
	Ward No. 4 ..		180	193	1,135	588	547	36	11	14	14	491	328
	Ward No. 5 ..		244	249	1,372	696	676	326	353	24	20	536	310
	Ward No. 6 ..		235	264	1,262	660	602	444	433	11	7	476	230
	Ward No. 7 ..		221	248	1,341	657	684	10	6	51	55	484	272
	Ward No. 8 ..		223	247	1,301	633	668	2	2	5	10	419	245
	Ward No. 9 ..		244	244	1,284	660	624	—	1	28	27	473	294
	Ward No. 10 ..		177	177	982	451	531	36	43	20	31	360	250
	Ward No. 11 ..		207	222	1,157	594	563	33	37	8	5	488	342
	Ward No. 12 ...		242	249	1,394	722	672	84	63	10	14	578	434
	Ward No. 13 ..		209	209	1,175	610	565	17	17	10	10	498	364
	Ward No. 14 ..		224	224	1,197	594	603	17	22	1	3	488	352
	Ward No. 15 ..		242	242	1,216	613	603	7	5	8	9	446	305
	Ward No. 16 ..		208	216	1,164	578	586	7	11	12	8	464	370
	Ward No. 17 ..		238	239	1,205	609	596	4	12	18	17	460	292
	Ward No. 18 ..		265	265	1,336	683	653	5	6	20	19	558	380
	Ward No. 19 ..		188	214	1,070	570	500	96	97	18	16	453	300
	Ward No. 20 ..		201	209	1,098	575	523	26	23	17	12	454	330
	Ward No. 21 ..		342	356	1,582	780	802	323	344	7	17	591	408
	Ward No. 22 ..		217	217	1,243	616	597	18	23	27	30	527	362
	Ward No. 23 ..		128	129	754	384	370	—	—	8	6	303	232
	Ward No. 24 ..		326	326	1,578	794	784	10	8	30	30	640	473
	Ward No. 25 ..		296	296	1,451	745	706	10	9	32	32	591	400
	Ward No. 26 ..		318	318	1,746	887	859	177	160	55	47	677	441
	Ward No. 27 ..		455	472	2,209	1,117	1,092	317	314	82	78	758	493

1. BHANDARA TAHSIL

MAIN WORKERS														
Total Main Workers (I–IX)		Cultivators (I)		Agricultural Labourers (II)		Household Industry, Manufacturing, Processing, Servicing and Repairs [V (a)]		Other Workers [III, IV, V (b) and VI to IX]		Marginal Workers		Non-Workers		Location Code No.
M	F	M	F	M	F	M	F	M	F	M	F	M	F	
15	16	17	18	19	20	21	22	23	24	25	26	27	28	1
7,742	**3,642**	**414**	**230**	**701**	**736**	**967**	**1,974**	**5,660**	**702**	**179**	**551**	**9,724**	**13,002**	**II**
283	135	22	3	17	12	42	106	202	14	11	83	367	455	
306	119	21	13	65	43	19	49	201	14	28	91	357	510	
178	63	21	17	13	15	11	26	133	5	4	19	265	314	
229	119	16	24	14	31	32	58	167	6	—	7	359	421	
293	216	14	12	10	9	74	168	195	27	—	11	403	449	
306	301	7	1	17	11	168	278	114	11	—	—	354	301	
291	143	22	17	16	22	8	65	245	39	22	66	344	475	
348	279	21	9	123	200	7	30	197	40	—	—	285	389	
285	150	21	14	13	17	37	56	214	63	3	3	372	471	
203	96	22	6	32	32	31	45	118	13	1	37	247	398	
275	57	33	3	8	5	8	35	226	14	—	12	319	494	
313	84	24	20	11	16	32	27	246	21	4	19	405	569	
274	51	21	8	20	8	4	18	229	17	9	22	327	492	
281	100	12	2	21	23	6	55	242	20	—	—	313	503	
277	161	16	9	66	86	21	44	174	22	—	—	336	442	
248	32	20	4	27	12	2	3	199	13	1	31	329	523	
281	116	7	2	47	31	11	45	216	38	—	3	328	477	
288	89	14	16	17	16	4	40	253	17	—	1	395	563	
229	82	5	4	9	9	37	48	178	21	20	7	321	411	
247	91	6	4	10	36	14	34	217	17	—	—	328	432	
348	234	1	—	10	8	123	178	214	48	16	13	416	555	
282	40	5	1	22	9	18	11	237	19	20	25	344	532	
159	35	5	5	—	—	1	23	153	7	—	11	225	324	
367	145	15	20	38	46	14	51	300	28	1	3	426	636	
277	59	10	1	18	13	5	16	244	29	13	18	455	629	
343	177	24	10	36	13	62	127	221	27	21	36	523	646	
531	468	9	5	21	13	176	338	325	112	5	33	581	591	

URBAN PRIMARY CENSUS ABSTRACT

Location Code No.	Name of Town/Ward	Area of Town/ Ward in km²	No. of Occupied Residential Houses	No. of Households	Total Population (including Institutional and Houseless Population)			Scheduled Castes		Scheduled Tribes		Literates	
					P	M	F	M	F	M	F	M	F
1	2	3	4	5	6	7	8	9	10	11	12	13	14
III	**Pauni Municipal Council**	**8·52**	**3,370**	**3,419**	**18,699**	**9,452**	**9,247**	**1,449**	**1,358**	**1,624**	**1,748**	**6,387**	**3,882**
	Ward No. 1 ..		195	195	1,018	502	516	55	52	1	—	250	150
	Ward No. 2 ..		164	164	812	380	432	—	—	50	56	265	194
	Ward No. 3 ..		117	119	720	344	376	25	19	12	17	135	77
	Ward No. 4 ..		152	152	802	395	407	—	1	118	110	279	158
	Ward No. 5 ..		172	181	1,030	606	424	75	1	236	221	489	231
	Ward No. 6 ..		141	148	788	399	389	40	48	178	168	262	135
	Ward No. 7 ..		160	174	867	436	431	153	142	55	69	276	158
	Ward No. 8 ..		158	159	918	468	450	21	21	31	30	322	211
	Ward No. 9 ..		175	176	1,030	505	525	172	166	56	59	283	144
	Ward No. 10 ..		217	222	1,237	671	566	283	238	7	2	514	280
	Ward No. 11 ..		146	146	795	404	391	14	12	96	112	285	151
	Ward No. 12 ..		169	169	938	479	459	74	75	22	25	373	220
	Ward No. 13 ..		170	175	974	453	521	132	193	60	56	321	313
	Ward No. 14 ..		173	173	929	493	436	80	87	20	19	394	229
	Ward No. 15 ..		151	151	841	418	423	66	54	172	206	267	182
	Ward No. 16 ..		155	155	827	409	418	36	43	14	23	230	163
	Ward No. 17 ..		193	193	1,050	523	527	9	6	—	—	288	152
	Ward No 18 ..		133	133	723	349	374	2	3	222	266	253	145
	Ward No. 19 ..		113	114	671	326	345	12	9	216	235	223	146
	Ward No. 20 ..		187	191	1,007	518	489	18	19	53	69	397	269
	Ward No. 21 ..		129	129	722	374	348	182	169	5	5	281	192
IV	**Mohadi Municipal Council** ..	**2·31**	**1,287**	**1,307**	**7,026**	**3,547**	**3,479**	**181**	**180**	**1,516**	**1,499**	**2,544**	**1,471**
	Ward No. 1 ..		343	345	1,875	942	933	78	97	676	659	665	342
	Ward No. 2 ..		433	450	2,481	1,262	1,219	55	40	369	375	890	571
	Ward No. 3 ..		115	116	615	310	305	12	13	112	114	245	136
	Ward No. 4 ..		396	396	2,055	1,033	1,022	36	30	359	351	744	422
V	**Warthi Municipal Council** ..	**4·36**	**1,001**	**1,074**	**5,289**	**2,670**	**2,619**	**504**	**563**	**175**	**178**	**1,924**	**1,167**
	Ward No. 1 ..		218	218	1,059	528	531	99	122	84	78	363	246
	Ward No. 2 ..		132	132	694	378	316	5	8	—	—	275	131
	Ward No. 3 ..		239	242	1,192	573	619	216	241	21	22	423	270
	Ward No. 4 ..		194	198	1,029	540	489	58	50	53	56	401	240
	Ward No. 5 ..		218	284	1,315	651	664	126	142	17	22	462	280

1. BHANDARA TAHSIL

MAIN WORKERS														
Total Main Workers (I-IX)		Cultivators (I)		Agricultural Labourers (II)		Household Industry, Manufacturing, Processing, Servicing and Repairs [V (a)]		Other Workers [III, IV, V (b) and VI to IX]		Marginal Workers		Non-Workers		Location Code No.
M	F	M	F	M	F	M	F	M	F	M	F	M	F	
15	16	17	18	19	20	21	22	23	24	25	26	27	28	1
4,108	**1,772**	**711**	**223**	**818**	**1,098**	**710**	**208**	**1,869**	**243**	**100**	**376**	**5,244**	**7,099**	**III**
260	177	64	12	57	143	8	1	131	21	3	9	239	330	
169	66	23	11	18	32	2	1	126	22	—	12	211	354	
160	33	4	—	11	24	8	4	137	5	2	40	182	303	
165	20	29	—	28	11	40	4	68	5	3	32	227	355	
185	73	13	10	2	12	69	40	101	11	9	49	412	302	
182	118	19	2	42	64	59	45	62	7	—	15	217	256	
220	128	51	1	69	114	35	10	65	3	—	4	216	299	
212	106	72	10	56	83	20	11	64	2	—	—	256	344	
202	43	15	14	32	20	108	6	47	3	16	50	287	432	
261	158	27	4	106	111	17	2	111	41	—	—	410	408	
180	81	43	25	24	35	27	5	86	16	4	48	220	262	
178	108	20	3	51	80	23	7	84	18	4	7	297	344	
191	78	12	7	12	32	23	20	144	19	7	17	255	426	
202	50	23	5	12	11	10	—	157	34	36	64	255	322	
188	67	23	7	63	54	43	3	59	3	1	16	229	340	
201	125	77	16	65	98	5	5	54	6	—	—	208	293	
249	151	126	84	81	66	6	1	36	—	—	—	274	376	
174	57	27	9	38	41	79	6	30	1	—	3	175	314	
147	57	11	2	18	27	60	26	58	2	—	1	179	287	
219	42	15	1	19	15	10	5	175	21	15	9	284	438	
163	34	17	—	14	25	58	6	74	3	—	—	211	314	
1,634	**672**	**232**	**169**	**138**	**256**	**732**	**157**	**582**	**90**	**12**	**223**	**1,851**	**2,584**	**IV**
423	77	38	26	14	5	277	30	94	16	2	22	517	834	
592	303	115	88	38	95	201	90	238	30	1	10	669	906	
156	64	27	31	9	6	63	14	57	13	3	44	151	197	
513	228	52	24	77	150	191	23	193	31	6	147	514	647	
1,176	**873**	**114**	**122**	**143**	**129**	**233**	**532**	**686**	**90**	**28**	**49**	**1,466**	**1,697**	**V**
232	133	26	22	34	22	45	82	127	7	—	—	296	398	
192	176	53	62	69	71	18	38	52	5	—	2	186	138	
222	261	23	27	13	20	53	192	133	22	7	7	344	351	
235	61	6	10	15	10	41	21	173	20	6	3	299	425	
295	242	6	1	12	6	76	199	201	36	15	37	341	385	

VILLAGE PRIMARY CENSUS ABSTRACT

Location Code No.	Name of Village	Area of Village in hectares	No. of Occupied Residential Houses	No. of Households	Total Population (including Institutional and Houseless Population			Scheduled Castes		Scheduled Tribes		Literates	
					P	M	F	M	F	M	F	M	F
1	2	3	4	5	6	7	8	9	10	11	12	13	14
1	Pipariya ..	376.00	154	154	792	386	406	29	32	—	—	233	113
2	Sawara ..	372.00	72	117	573	280	293	—	1	—	—	101	39
3	Arguni ..	743.00	708	783	3,877	1,938	1,939	234	236	93	78	1,132	526
4	Bondrani ..	454.00	15	15	61	33	28	8	5	—	—	16	3
5	Kindgipar ..	158.00	82	82	495	242	253	2	3	62	62	103	66
6	Murdada ..	814.00	431	433	2,323	1,166	1.157	57	58	87	86	663	230
7	Mahelgaon ..	561.00	282	341	1,825	955	870	23	16	247	256	545	205
8	Dhapewada ..	432.00	406	406	2,132	1,039	1,093	8	11	130	143	582	309
9	Lodhitola ..	336.00	304	305	1,504	750	754	175	151	29	29	446	180
10	Nawegaon ..	991.00	354	355	1,789	864	925	42	49	258	253	527	279
11	Devri ..	593.00	213	214	1,061	519	542	85	82	12	18	157	96
12	Sonbihari ..	818.00	179	179	837	410	427	—	—	—	—	192	57
13	Balmatola ..	N. A.	155	155	782	375	407	105	115	77	89	199	60
14	Kinhi ..	806.00	298	309	1,676	840	836	130	132	137	140	384	122
15	Dasgaon Kh. ..	545.00	487	487	2,581	1,259	1,322	13	22	146	168	676	315
16	Dangurli ..	773.00	364	364	1,948	977	971	27	26	29	23	349	109
17	Tedhawa ..	639.00	393	393	1.942	961	981	19	20	69	67	492	196
18	Kasa ..	710.00	29	29	143	71	72	—	—	—	—	31	8
19	Pujaritola ..	710.00	102	102	569	296	273	—	—	18	22	62	6
20	Bromhantola ..	N. A.	164	164	928	456	472	—	—	—	—	109	25
21	Kati ..	629.00	386	399	2,026	1,051	975	233	202	84	76	677	332
22	Marartola ..	N. A.	353	354	1,756	864	892	11	9	39	49	272	95
23	Baiartola ..	219.00	158	188	998	499	499	29	29	41	42	307	144
24	Kanhartola ..	244.00	85	94	491	247	244	—	—	27	22	131	61
25	Birsola ..	610.00	331	332	1,825	939	886	36	36	16	22	262	66
26	Bhadayatola ..	199.00	83	84	527	262	265	13	19	—	—	50	20
27	Serkatola ..	235.00	62	63	299	143	156	—	—	29	29	47	15
28	Korni ..	391.00	148	152	804	412	392	43	38	—	—	249	131
29	Tirutola ..	288.00	94	103	559	267	292	41	50	91	103	95	18
30	Satona ..	355.00	303	303	1,694	843	851	22	21	—	—	316	113
31	Dhamangaon ..	288.00	203	203	1,046	532	514	131	135	—	—	250	98
32	Banathar ..	752.00	306	306	1,606	804	802	103	108	83	86	378	162
33	Jagantola ..	N. A.	109	109	524	261	263	52	61	4	7	92	38
34	Wadegaon ..	275.00	128	145	835	415	420	11	14	—	—	128	45
35	Kochewahi ..	497.00	224	233	1,207	611	596	86	103	39	24	383	170
36	Marartola ..	165.00	110	110	536	270	266	6	5	29	29	119	20

2. GONDIYA TAHSIL

MAIN WORKERS														
Total Main Workers (I-IX)		Cultivators (I)		Agricultural Labourers (II)		Household Industry, Manufacturing, Processing, Servicing and Repairs [V (a)]		Other Workers [III, IV, V (b) and VI to IX]		Marginal Workers		Non-Workers		Location Code No.
M	F	M	F	M	F	M	F	M	F	M	F	M	F	
15	16	17	18	19	20	21	22	23	24	25	26	27	28	1
222	90	144	71	28	3	16	16	34	—	—	144	164	172	1
150	29	95	7	24	10	2	10	29	2	23	81	107	183	2
989	794	456	363	174	99	166	255	193	77	68	90	881	1055	3
13	5	1	—	—	—	4	5	8	—	9	14	11	9	4
164	157	102	105	43	51	—	—	19	1	—	—	78	96	5
543	280	222	73	167	94	44	61	110	52	58	278	565	599	6
497	417	253	246	154	133	27	16	63	22	12	39	446	414	7
558	578	292	338	173	164	34	75	59	1	—	2	481	513	8
360	311	157	128	93	50	59	125	51	8	62	96	328	347	9
478	503	335	380	98	84	3	36	42	3	23	32	363	390	10
317	328	249	277	39	27	20	22	9	2	2	2	200	212	11
245	247	171	185	45	37	26	24	3	1	—	—	165	180	12
226	184	102	43	61	76	32	60	31	5	—	—	149	223	13
465	453	253	258	90	66	87	127	35	2	33	38	342	345	14
661	696	322	327	98	78	176	289	65	2	2	16	596	610	15
599	538	338	340	116	107	46	63	99	28	—	—	378	433	16
606	577	301	347	110	94	115	131	80	5	8	26	347	378	17
47	48	16	10	1	1	1	12	29	25	2	1	22	23	18
192	175	190	175	—	—	1	—	1	—	2	1	102	97	19
294	263	248	229	35	34	—	—	11	—	25	25	137	184	20
533	335	110	76	32	41	109	182	282	36	18	61	500	579	21
530	459	223	195	158	181	15	42	134	41	—	1	334	432	22
269	244	82	89	38	34	66	119	83	2	—	—	230	255	23
139	134	65	64	34	33	29	37	11	—	—	3	108	107	24
555	487	338	326	125	131	25	25	67	5	—	—	384	399	25
159	134	143	121	11	13	—	—	5	—	—	—	103	131	26
91	83	60	61	30	21	1	1	—	—	—	—	52	73	27
227	245	136	155	39	37	41	53	11	—	—	—	185	147	28
163	145	66	54	19	18	24	36	54	37	6	4	98	133	29
504	543	337	368	128	133	31	41	8	1	2	1	337	307	30
312	316	156	158	50	31	57	87	49	40	—	—	220	198	31
475	402	272	191	58	111	63	80	82	20	2	6	327	394	32
140	136	74	63	43	53	14	20	9	—	5	9	116	118	33
246	227	127	118	102	93	6	11	11	5	—	1	169	192	34
322	154	181	79	73	66	29	9	39	—	27	140	262	302	35
161	165	80	89	74	76	1	—	6	—	4	—	105	101	36

VILLAGE PRIMARY CENSUS ABSTRACT

Location Code No.	Name of Village	Area of Village in hectares	No of Occupied Residential Houses	No. of Households	Total Population (including Institutional and Houseless Population)			Scheduled Castes		Scheduled Tribes		Literates	
					P	M	F	M	F	M	F	M	F
1	2	3	4	5	6	7	8	9	10	11	12	13	14
37	Changera ..	517.00	119	119	635	317	318	29	34	57	63	184	98
38	Rajegaon ..	560.00	306	310	1,580	767	813	43	34	45	54	440	210
39	Bagholi ..	665.00	213	213	1,175	594	581	148	145	61	74	338	150
40	Kalartola ..	N.A.	98	100	490	235	255	22	22	61	71	136	58
41	Gonditola ..	215.00	105	105	568	291	277	43	39	184	172	202	89
42	Garra ..	562.00	418	418	2,099	1,057	1,042	163	149	261	231	612	259
43	Garra Kh. ..	89.00	97	104	535	247	288	4	8	19	19	143	73
44	S oni ..	390.00	262	262	1,247	627	620	49	48	120	125	348	148
45	Umari ..	181.00	149	150	674	333	341	10	6	113	115	213	95
46	Makdi ..	349.00	168	168	943	457	486	—	—	159	150	291	163
47	Nilaj ..	528.00	336	348	1,592	751	841	86	89	161	196	427	218
48	Dasgaon Bk.	501.00	242	307	1,654	805	849	79	90	69	72	503	277
49	Pipartola ..	390.00	68	68	369	187	182	—	—	31	35	118	65
50	Wirsi ..	386.00	253	254	1,278	624	654	52	75	95	87	357	155
51	Raipur ..	451·00	229	231	1,139	567	572	31	40	100	99	342	157
52	Nilagondi ..	418·00	177	216	933	464	469	25	21	192	219	221	108
53	Sonpuri ..	422·00	109	116	598	298	300	30	34	51	51	167	68
54	Polatola ..	60·00	24	25	164	74	90	—	—	—	—	52	36
55	Wadad ..	965·00	68	70	351	179	172	6	3	51	40	92	40
56	Pipartola ..	NA	80	80	469	228	241	—	—	—	—	169	102
57	Deutola ..	NA	108	108	528	256	272	13	13	—	—	161	69
58	Vijaytola ..	NA	110	110	481	247	234	27	31	9	8	156	56
59	Dawaniwada ..	779·00	682	704	3,332	1,606	1,726	122	120	334	326	1,037	485
60	Atri ..	414·00	222	275	1,442	738	704	109	117	—	—	402	159
61	Gondmohadi ..	611·00	386	386	1,915	938	977	47	48	312	311	597	299
62	Paraswada ..	565 00	385	388	1,958	963	995	159	188	129	131	638	338
63	Khairlanji ..	459·00	185	185	927	470	457	28	36	42	37	209	64
64	Chandori Kh. .	468·00	160	227	1,336	658	678	85	88	—	—	392	173
65	Bihiriya ..	380·00	168	211	1,011	499	512	18	20	74	76	343	175
66	Bagholi ..	425·00	169	169	913	432	481	8	10	14	16	282	162
67	Bora ..	611·00	353	367	1,773	908	865	98	100	19	16	637	256
68	Sonegaon ..	761·00	287	292	1,506	768	738	96	89	—	1	464	213
69	Nahartola ..	NA	138	138	696	330	366	3	9	4	4	196	106
70	Boda ..	829·00	380	380	1,868	895	973	117	143	72	90	584	325
71	Sejgaon ..	535·00	384	431	2,188	1,095	1,093	127	126	245	266	643	295
72	Sahejpur ..	575·00	308	308	1,593	790	803	5	4	251	257	472	177

2. GONDIYA TAHSIL

MAIN WORKERS														
Total Main Workers (I-IX)		Cultivators (I)		Agricultural Labourers (II)		Household Industry, Manufacturing, Processing, Servicing and Repairs [V (a)]		Other Workers [III, IV, V (b) and VI to IX]		Marginal Workers		Non-Workers		Location Code No.
M	F	M	F	M	F	M	F	M	F	M	F	M	F	
15	16	17	18	19	20	21	22	23	24	25	26	27	28	1
177	136	82	81	30	15	11	31	54	9	—	1	140	181	37
371	301	208	215	50	51	20	14	93	21	69	142	327	370	38
352	263	210	139	61	41	70	83	12	—	17	72	225	246	39
126	24	87	3	11	1	19	19	9	1	14	141	95	90	40
166	166	133	124	15	20	12	22	6	—	—	2	125	109	41
596	553	215	144	64	29	259	377	58	3	21	56	440	433	42
143	37	116	18	9	3	6	16	12	—	3	125	101	126	43
343	269	208	137	56	37	62	95	17	—	15	81	269	270	44
198	174	109	79	43	19	1	1	45	75	—	21	135	146	45
268	293	116	134	60	78	42	78	50	3	—	5	189	188	46
433	469	229	239	95	94	61	129	48	7	2	3	316	369	47
404	180	124	19	82	60	78	95	120	6	38	241	363	428	48
110	3	67	—	31	3	—	—	12	—	—	—	77	179	49
368	16	195	2	152	11	4	2	17	1	—	—	256	638	50
323	207	121	49	93	57	88	99	21	2	8	123	236	242	51
279	254	168	160	39	26	12	25	60	43	6	49	179	166	52
137	135	61	54	32	35	17	37	27	9	3	5	158	160	53
39	44	35	44	—	—	—	—	4	—	—	—	35	46	54
96	73	34	24	30	28	13	13	19	8	4	14	79	85	55
117	133	89	114	13	12	1	4	14	3	2	—	109	108	56
137	129	81	75	20	14	27	40	9	—	—	2	119	141	57
138	110	53	38	69	69	10	3	6	—	—	—	109	124	58
795	337	279	61	180	62	60	159	276	55	78	573	733	816	59
411	412	220	190	62	100	38	71	91	51	7	25	320	267	60
509	446	192	145	144	157	119	141	54	3	16	13	413	518	61
496	374	251	187	105	53	55	128	85	6	24	29	443	592	62
249	216	107	99	30	19	19	47	93	51	25	51	196	190	63
362	175	239	81	30	35	46	47	47	12	6	225	290	278	64
297	181	167	27	49	45	72	109	9	—	—	—	202	331	65
239	222	146	141	28	17	15	61	50	3	4	7	189	252	66
321	161	97	49	23	13	37	31	164	68	121	186	466	518	67
388	173	193	23	61	11	86	139	48	—	30	231	350	334	68
152	132	94	75	32	7	16	50	10	—	—	4	178	230	69
506	460	274	267	90	71	60	91	82	31	11	102	378	411	70
592	527	293	286	88	42	96	148	115	51	42	101	461	465	71
471	244	221	70	88	30	26	63	136	81	—	140	319	419	72

VILLAGE PRIMARY CENSUS ABSTRACT

Location Code No.	Name of Village	Area of Village in hectares	No. of Occupied Residential Houses	No. of Households	Total Population (including Institutional and Houseless Population)			Scheduled Castes		Scheduled Tribes		Literates	
					P	M	F	M	F	M	F	M	F
1	2	3	4	5	6	7	8	9	10	11	12	13	14
73	Karutola ..	119·00	86	86	521	260	261	22	31	22	21	166	70
74	Khailbanda ..	468·00	205	233	1,060	524	536	171	151	104	115	325	153
75	Zadutola ..	219·00	112	112	547	256	291	18	24	—	—	150	92
76	Khatitola ..	300·00	116	116	552	277	275	26	25	74	78	186	79
77	Pardibandha ..	479.00	211	235	1,275	646	629	71	46	54	56	391	161
78	Jartal ..	221.00	22	22	110	54	56	34	38	—	—	20	12
79	Dhanpur ..	394.00	317	366	1,692	825	867	24	29	73	66	568	279
80	Kohka ..	501.00	127	127	762	371	391	2	1	41	43	221	100
81	Ratnara ..	544.00	493	527	2,866	1,426	1,440	234	234	247	246	676	274
82	Lohara ..	538.00	297	298	1,414	697	717	60	68	225	241	384	156
83	Kanhartola ..	174.00	76	76	434	212	222	3	2	12	18	123	64
84	Girola ..	222.00	272	272	1,476	707	769	56	77	149	166	414	202
85	Lahitola ..	157.00	102	124	575	288	287	55	48	164	164	214	147
86	Ghiwari ..	739.00	344	398	2,093	1,013	1,080	86	90	69	80	569	235
87	Nawatola ..	84.00	30	32	178	87	91	—	—	—	—	67	37
88	Sawari ..	799.00	347	437	2,389	1,183	1,206	199	218	152	146	776	347
89	Lodhitola ..	N.A.	175	187	1,072	540	532	39	42	103	93	339	112
90	Rawanwadi ..	368.00	288	288	1,331	657	674	30	40	84	97	461	266
91	Murpar ..	251.00	144	144	842	403	439	21	25	22	18	286	153
92	Chargaon ..	433.00	269	269	1,485	742	743	139	141	175	163	513	273
93	Sirpur ..	504.00	281	281	1,395	680	715	9	9	77	87	419	193
94	Mogra ..	382.00	222	222	1,158	552	606	41	52	132	154	236	87
95	Paraswada ..	367.00	313	351	1,802	894	908	75	80	271	277	525	237
96	Chintamantola ..	142.00	4	4	18	9	9	—	—	7	8	4	1
97	Zilmili ..	998.00	253	258	1,205	611	594	87	90	114	112	315	107
98	Chhipiya ..	1,209.00	449	451	2,431	1,195	1,236	38	46	165	175	550	217
99	Katangtola ..	N.A.	92	92	567	275	292	7	8	46	47	104	40
100	Baniyatola ..	200.00	43	45	268	137	131	17	20	78	72	79	32
101	Ghattemni ..	930.00	410	413	2,135	1,049	1,086	143	139	145	172	520	204
102	Girola ..	781.00	124	124	610	314	296	5	6	31	31	165	59
103	Lambatola ..	N.A.	287	310	1,606	777	829	42	46	48	46	340	133
104	Boda ..	302.00	144	144	760	369	391	22	31	39	38	132	43
105	Panjara ..	545.00	352	352	1,845	930	915	65	56	133	136	551	258
106	Kamtha ..	1,033.00	633	635	3,467	1,735	1,732	294	319	136	138	873	394
107	Birsi ..	536.00	594	594	2,503	1,135	1,368	168	187	61	65	705	397
108	Khatia ..	584.00	386	386	1,883	908	975	113	121	57	56	496	206

2. GONDIYA TAHSIL

MAIN WORKERS														
Total Main Workers (I-IX)		Cultivators (I)		Agricultural Labourers (II)		Household Industry, Manufacturing, Processing, Servicing and Repairs [V (a)]		Other Workers [III, IV, V (b) and VI to IX]		Marginal Workers		Non-Workers		Location Code No.
M	F	M	F	M	F	M	F	M	F	M	F	M	F	
15	16	17	18	19	20	21	22	23	24	25	26	27	28	1
126	118	86	82	19	12	7	24	14	—	2	10	132	133	73
281	282	92	36	139	172	36	72	14	2	—	1	243	253	74
128	155	49	72	42	69	10	14	27	—	—	—	128	136	75
139	158	69	84	50	70	2	3	18	1	—	—	138	117	76
376	385	317	330	48	55	5	—	6	—	—	—	270	244	77
34	37	32	35	2	2	—	—	—	—	—	—	20	19	78
476	354	245	200	134	97	50	51	47	6	28	134	321	379	79
185	96	145	74	27	20	2	—	11	2	21	58	165	237	80
769	731	421	382	129	120	132	207	87	22	23	93	634	616	81
367	163	200	66	47	10	65	84	55	3	61	231	269	323	82
131	133	88	94	3	8	8	29	32	2	1	2	80	87	83
421	417	209	165	81	105	52	143	79	4	3	—	283	352	84
177	164	100	93	28	15	37	54	12	2	—	2	111	121	85
588	513	280	200	114	104	137	202	57	7	2	37	423	530	86
49	50	34	40	10	10	—	—	5	—	—	—	38	41	87
692	538	311	259	143	58	153	221	85	—	4	186	487	482	88
292	292	152	143	96	60	26	88	18	1	—	12	248	228	89
338	162	155	55	52	78	16	17	115	12	4	3	315	509	90
239	239	123	100	19	88	43	49	54	2	—	3	164	197	91
410	331	178	177	87	79	84	70	61	5	10	47	322	365	92
382	406	208	226	41	60	89	118	44	2	1	14	297	295	93
187	70	151	48	22	18	7	4	7	—	112	194	253	342	94
516	488	288	286	123	129	41	65	64	8	3	29	375	391	95
6	5	2	1	4	4	—	—	—	—	—	—	3	4	96
327	262	164	112	77	70	38	71	48	9	—	—	284	332	97
728	754	327	295	248	273	93	159	60	27	—	—	467	482	98
153	175	107	99	33	56	5	18	8	2	—	—	122	117	99
80	79	57	50	12	12	10	17	1	—	—	2	57	50	100
605	527	375	314	113	112	63	99	54	2	8	54	436	505	101
166	167	92	108	41	44	8	12	25	3	—	2	148	127	102
436	406	286	281	86	96	14	21	50	8	2	3	339	420	103
224	185	143	97	45	34	12	29	24	25	19	69	126	137	104
521	495	327	314	151	153	12	23	31	5	—	2	409	418	105
964	870	525	528	207	218	130	114	102	10	1	7	770	855	106
468	459	283	301	90	87	46	65	49	6	14	6	653	903	107
539	563	269	300	91	80	111	175	68	8	—	2	369	410	108

VILLAGE PRIMARY CENSUS ABSTRACT

Location Code No.	Name of Village	Area of Village in hectares	No. of Occuption Residentail Houses	No. of House-holds	Total Population (including Institutional and Houseless Population)			Scheduled Castes		Scheduled Tribes		Literates	
					P	M	F	M	F	M	F	M	F
1	2	3	4	5	6	7	8	9	10	11	12	13	14
109	Bhadutola ..	127.00	37	37	188	89	99	—	—	74	89	47	25
110	Arjuni ..	389.00	235	237	1,349	685	664	28	27	—	—	458	230
111	Ambhora ..	430.00	350	350	1,858	931	927	252	256	—	—	562	255
112	Nagara ..	1,096.00	518	570	2,925	1,451	1,474	87	90	50	55	787	292
113	Katangtola ..	N.A.	90	90	525	268	257	22	20	—	—	175	58
114	Chandanitola ..	N.A.	298	324	1,910	979	931	89	82	48	45	602	156
115	Nawegaon ..	196.00	122	166	919	466	453	—	—	37	23	281	128
116	Jabartola ..	288.00	149	149	736	357	379	69	82	12	11	232	129
117	Pandharasodi ..	617.00	594	596	3,071	1,563	1,508	144	159	194	170	924	379
118	Saitola ..	161.00	34	44	276	141	135	5	5	—	—	70	19
119	Hiwara ..	746.00	137	179	957	463	494	46	46	18	19	262	126
120	Bhagavattola ..	119.00	81	81	477	243	234	—	—	79	75	128	75
121	Mundipar ..	467.00	234	234	1,089	539	550	58	61	4	8	280	136
122	Sejgaon ..	408.00	113	170	881	426	455	94	102	27	33	208	108
123	Fattepur ..	612.00	152	175	958	455	503	106	99	115	144	280	193
124	Dongargaon ..	304.00	287	287	1,506	751	755	90	81	34	33	349	178
125	Kindgipar ..	569.00	121	121	639	329	310	3	4	112	117	155	60
126	Majitpur ..	566.00	266	267	1,329	674	655	32	28	393	379	305	113
127	Tikayatpur ..	163.00	41	41	210	112	98	—	—	59	46	66	23
128	Dandegaon ..	831.00	635	635	3,095	1,526	1,569	184	166	262	261	1,015	555
129	Ekodi ..	766.00	663	663	3,508	1,739	1,769	118	119	471	457	1,092	594
130	Rampuri ..	N.A.	147	156	778	390	388	43	48	30	31	208	123
131	Bardipar ..	944.00	481	493	2,403	1,177	1,226	229	228	36	35	648	311
132	Dacetola ..	N.A.	161	162	887	440	447	1	1	12	18	247	118
133	Karti Bk. ..	730.00	508	512	2,462	1,223	1,239	223	253	112	113	806	429
134	Indora Bk. ..	441.00	288	327	1,510	762	748	96	94	71	71	454	189
135	Karti Kh. ..	603.00	199	199	1,024	503	521	91	111	—	—	314	158
136	Kawalewada ..	1,390.00	542	562	3,096	1,552	1,544	138	144	137	134	898	477
137	Pujaritola ..	N.A.	74	102	563	277	286	—	—	36	31	125	50
138	Marartola ..	N.A.	146	165	826	426	400	12	9	30	28	187	71
139	Paldongri ..	715.00	320	320	1.666	805	861	85	94	64	63	550	288
140	Bhuratola ..	266.00	87	122	588	289	299	40	39	195	202	167	70
141	Jamunia ..	573.00	206	206	1,111	558	553	78	87	60	46	318	159
142	Kochewahi ..	716.00	277	279	1,458	739	719	51	43	121	123	441	195
143	Barbaspura ..	444.00	229	249	1,196	594	602	37	45	110	125	368	216
144	Dhamanewada ..	777.00	228	246	1,293	638	655	64	65	188	194	349	156

2. GONDIYA TAHSIL

MAIN WORKERS														
Total Main Workers (I–IX)		Cultivators (I)		Agricultural Labourers (II)		Household Industry, Manufacturing, Processing, Servicing and Repairs [V(a)]		Other Workers [III, IV, V(b) and VI to IX]		Marginal Workers		Non-Workers		Location Code No.
M	F	M	F	M	F	M	F	M	F	M	F	M	F	
15	16	17	18	19	20	21	22	23	24	25	26	27	28	1
45	45	27	38	8	6	3	—	7	1	1	—	43	54	109
386	336	220	223	96	84	21	24	49	5	—	7	299	321	110
479	433	181	162	117	72	121	197	60	2	—	34	452	460	111
840	713	304	334	154	187	47	166	335	26	8	70	603	691	112
163	124	95	47	21	4	21	71	26	2	2	1	103	132	113
468	188	195	48	73	34	49	93	151	13	68	375	443	368	114
265	247	125	87	71	26	34	132	35	2	—	37	201	169	115
192	174	69	50	38	17	32	106	53	1	9	11	156	194	116
808	807	359	279	130	87	182	431	137	10	57	40	698	661	117
63	72	42	49	6	5	8	18	7	—	—	—	78	63	118
252	254	134	133	68	74	32	47	18	—	—	—	211	240	119
117	113	63	70	36	27	7	15	11	1	—	—	126	121	120
320	281	100	95	84	69	59	97	77	20	19	50	200	219	121
237	158	101	—	21	31	55	93	60	34	17	113	172	184	122
265	214	119	103	75	67	28	28	43	16	6	28	184	261	123
349	236	148	101	117	44	42	88	42	3	80	101	322	418	124
140	76	103	59	23	3	—	7	14	7	—	3	189	231	125
364	325	127	107	88	83	99	121	50	14	—	5	310	325	126
61	46	35	25	15	19	—	2	11	—	—	—	51	52	127
721	480	287	183	136	93	97	136	201	68	74	303	731	786	128
916	789	453	451	154	79	119	245	190	14	18	96	805	884	129
217	205	109	104	68	32	31	68	9	1	3	17	170	166	130
638	358	334	191	149	66	96	100	59	1	31	350	508	518	131
237	42	167	20	46	4	21	17	3	1	3	198	200	207	132
661	644	224	203	127	69	204	353	106	19	1	16	561	579	133
380	218	178	93	81	19	98	105	23	1	32	138	350	392	134
261	237	124	122	60	49	69	65	8	1	8	41	234	243	135
857	453	513	198	98	48	163	194	83	13	22	327	673	764	136
133	93	70	58	25	9	6	13	32	13	38	72	106	121	137
240	101	137	32	67	24	26	45	10	—	—	150	186	149	138
464	404	243	206	94	48	75	140	52	10	—	—	341	457	139
171	175	76	51	43	37	41	87	11	—	—	2	118	122	140
281	268	118	112	122	98	23	57	18	1	21	32	256	253	141
319	61	175	24	57	15	15	17	72	5	54	247	366	411	142
348	396	230	247	57	64	33	85	28	—	—	4	246	202	143
347	237	181	74	103	105	22	58	41	—	—	1	291	417	144

VILLAGE PRIMARY CENSUS ABSTRACT

Location Code No.	Name of Village	Area of Village in hectares	No. of Occupied Residential Houses	No. of Households	Total Population (including Institutional and Houseless Population)			Scheduled Castes		Scheduled Tribes		Literates	
					P	M	F	M	F	M	F	M	F
1	2	3	4	5	6	7	8	9	10	11	12	13	14
145	Junewani	.. 608.00	45	45	187	89	98	—	—	72	82	59	22
146	*Sangrampur*	.. 277.00	*Uninhabited*										
147	Gangazari	.. 1,372.00	368	375	1,714	830	884	16	118	294	319	515	263
148	Pangadi	.. 850.00	33	41	224	114	110	—	—	113	110	50	10
149	Kharra	.. 1,163.00	163	168	923	460	463	43	45	323	333	178	47
150	Chutiya	.. 832.00	381	404	2,167	1,077	1,090	63	60	215	220	640	330
151	Lodhitola	.. 464·00	126	126	796	393	403	—	—	32	40	226	124
152	Pindkepar	.. 479 00	386	386	1,965	964	1,001	85	89	204	205	567	263
153	Nangpura	.. 290·00	517	521	2,541	1,254	1,287	343	367	133	127	804	444
154	Dhakni	.. 612·00	358	438	2,072	1,040	1,032	150	139	107	104	608	266
155	Kudwa	.. 858·00	785	785	3,887	1,990	1,897	385	394	235	232	1,311	647
156	Katangi Kala	.. 742·00	749	749	3,610	1,772	1,838	97	95	287	310	1,188	626
157	Temni	.. 484·00	284	284	1,629	803	826	70	80	121	122	500	248
158	Barbaspura	.. 298·00	223	228	1,240	615	625	98	102	70	69	364	182
159	Batana	.. 463·00	297	331	1,590	802	788	25	20	384	369	448	246
160	Asoli	.. 649·00	520	538	2,861	1,446	1,415	197	153	264	278	701	324
161	Mundipar	.. 345·00	128	159	906	463	443	7	12	52	52	246	104
162	Nawargaon Kala	.. 585·00	406	406	1,866	921	945	23	25	78	88	470	210
163	Karanji	.. 641·00	336	336	1,721	826	895	19	28	6	3	314	100
164	Bhosa	.. 363·00	208	222	1,199	590	609	46	55	19	25	313	116
165	Tekri	.. 191·00	136	136	772	375	397	28	36	5	5	222	112
166	Manekasa	.. 165·00	97	97	482	244	238	13	10	20	25	127	53
167	Kalimeti	.. 318·00	325	341	1,698	839	859	61	66	43	41	505	222
168	Banjaritola	.. 243·00	95	95	587	284	303	23	20	—	—	180	91
169	Tekari	.. 179.00	54	75	420	206	214	51	50	9	6	109	51
170	Suplipar	.. 640·00	314	315	1,546	778	768	6	10	13	17	396	197
171	Mohagaon	.. 343·00	158	158	914	448	466	37	49	38	29	202	68
172	Katurli	.. 391·00	370	373	1,940	981	959	4	3	22	18	593	259
173	Morwahi	.. 832·00	260	263	1,357	691	666	41	38	28	23	341	139
174	Irri	.. 652·00	384	387	1,920	955	965	36	30	91	107	478	196
175	Dotara	.. 695·00	406	406	2,184	1,064	1,120	174	186	38	31	520	227
176	Nawargaon Kh.	.. 336.00	241	243	1,254	616	638	59	60	62	68	362	174
177	Chulod	.. 802.00	427	429	2,199	1,142	1,057	21	26	40	36	599	265
178	Khamari	.. 1,452.00	837	891	4,618	2,286	2,332	207	215	298	296	1,308	640
179	Halbitola	.. *	119	149	901	467	434	12	15	138	125	248	112
180	Fulchur	.. 739.00	608	705	3,516	1,722	1,794	105	118	222	268	1,008	493

2. GONDIYA TAHSIL

MAIN WORKERS														
Total Main Workers (I–IX)		Cultivators (I)		Agricultural Labourers (II)		Household Industry, Manufacturing, Processing, Servicing and Repairs [V(a)]		Other Workers [III, IV, V (b) and VI to IX]		Marginal Workers		Non-Workers		Location Code No.
M	F	M	F	M	F	M	F	M	F	M	F	M	F	
15	16	17	18	19	20	21	22	23	24	25	26	27	28	1
63	2	54	2	7	—	1	—	1	—	2	47	24	49	145
Uninhabited														146
469	358	118	80	92	78	67	151	192	49	2	22	359	504	147
82	58	81	56	—	2	—	—	1	—	—	—	32	52	148
298	285	169	172	99	97	10	15	20	1	—	2	162	176	149
606	553	298	285	148	122	102	145	58	1	—	—	471	537	150
215	224	103	128	70	83	18	13	24	—	—	—	178	179	151
537	352	131	111	70	52	27	79	309	110	—	5	427	644	152
653	457	153	109	41	22	101	279	358	47	22	82	579	748	153
557	559	187	226	143	158	103	156	124	19	10	37	473	436	154
1,078	723	222	146	127	91	196	434	533	52	3	33	909	1,141	155
993	752	128	138	177	161	179	341	509	112	20	108	759	978	156
475	463	193	240	129	103	45	112	108	8	2	5	326	358	157
362	147	158	20	91	41	65	85	48	1	4	244	249	234	158
429	306	174	77	132	88	51	133	72	8	7	133	366	349	159
797	776	302	293	253	218	186	251	56	14	2	10	647	629	160
274	146	157	107	98	39	5	—	14	—	1	48	188	249	161
466	349	172	100	103	75	152	172	39	2	83	165	372	431	162
509	551	335	342	93	118	62	88	19	3	8	8	309	336	163
331	335	208	210	75	69	30	53	18	3	—	1	259	273	164
226	222	181	189	35	29	—	4	10	—	—	4	149	171	165
139	61	118	17	14	17	5	27	2	—	—	33	105	144	166
458	414	292	280	66	70	53	59	47	5	1	4	380	441	167
163	100	120	76	32	24	4	—	7	—	1	21	120	182	168
125	85	93	68	26	17	3	—	3	—	2	25	79	104	169
436	448	159	174	68	80	50	50	159	144	4	8	338	312	170
266	288	140	177	104	101	9	9	13	1	—	—	182	178	171
514	433	171	117	88	38	148	224	107	54	20	35	447	491	172
377	357	215	214	100	105	8	22	54	16	6	20	308	289	173
546	406	283	206	57	29	61	65	145	106	6	124	403	435	174
554	509	251	268	134	108	71	125	98	8	46	80	464	531	175
327	360	160	184	104	131	37	43	26	2	5	13	284	265	176
653	503	328	305	99	83	71	95	155	20	1	6	488	548	177
1,194	524	422	100	215	166	109	197	448	61	22	404	1,070	1,404	178
246	138	124	42	5	—	47	95	70	1	23	116	198	180	179
925	675	270	249	205	178	70	140	380	108	25	53	772	1,066	180

VILLAGE PRIMARY CENSUS ABSTRACT

Location Code No.	Name of Village	Area of Village in hectares	No. of Occupied Residential Houses	No. of Households	Total Population (including Institutional and Houseless Population)			Scheduled Castes		Scheduled Tribes		Literates	
					P	M	F	M	F	M	F	M	F
1	2	3	4	5	6	7	8	9	10	11	12	13	14
181	Fulchurtola ..	N.A.	348	350	1,590	825	765	81	84	177	183	243	244
182	Karanja ..	769.00	626	645	3,202	1,568	1,634	205	229	1,118	1,166	1,071	466
183	Dawwa ..	572.00	312	317	1,671	823	848	55	50	37	29	475	297
184	Rapewada ..	545.00	294	296	1,639	819	820	33	30	70	70	498	279
185	Gondekhari ..	243.00	138	145	701	341	360	65	70	128	132	205	83
186	Lendezari ..	356.00	119	125	603	290	313	3	3	231	252	106	35
187	Shaharwani ..	694.00	385	437	2,271	1,144	1,127	39	31	313	320	637	294
188	Sonegaon ..	726 00	186	186	931	475	456	27	24	351	336	221	91
189	*Girola* ..	707.00	*Uninhabited*										
190	*Dhadari* ..	89.00	*Uninhabited*										
191	Nimgaon ..	459.00	80	80	424	225	199	21	21	26	21	132	54
192	Indora Kh. ..	664.00	399	415	2,099	1,067	1,032	70	53	129	129	612	274
193	*Wadhona* ..	133.00	*Uninhabited*										
194	Bhiwapur ..	384.00	172	185	958	465	493	8	10	62	61	280	143
195	Mendipur ..	455.00	196	202	1,015	505	510	31	25	101	109	242	125
196	Gumadhawada ..	460.00	302	343	1,616	780	836	153	163	137	137	465	262
197	Khairbodi ..	578.00	274	305	1,557	755	802	83	80	150	179	415	225
198	Chirekhani ..	484.00	297	344	1,799	904	895	151	158	72	64	497	284
199	Belati Bk. ..	370.00	241	250	1,124	555	569	15	17	103	100	341	203
200	Mundipar ..	473.00	279	280	1,344	667	677	63	63	58	45	424	253
201	Mandwi ..	403.00	186	189	1,010	520	490	3	1	5	5	284	103
202	Salebardi ..	241.00	154	157	780	385	395	29	43	—	—	270	115
203	Biroli ..	254 00	55	55	285	156	129	28	20	6	6	108	36
204	Sonoli ..	169.00	46	57	297	156	141	50	46	—	—	96	42
205	Ambodi ..	246.00	139	139	735	363	372	2	3	—	—	183	42
206	Chandori Bk. ..	434.00	120	184	916	456	460	3	7	1	—	228	109
207	Ghatkuroda ..	591.00	213	230	1,216	626	590	18	22	10	11	314	136
208	Ghogra ..	548.00	206	206	1,044	527	517	210	212	19	17	350	154
209	Patiltola ..	N. A.	101	101	495	239	256	—	—	121	122	144	77
210	Mundikota ..	444.00	517	551	2,591	1,326	1,265	152	146	127	130	975	505
211	Panjara ..	331.00	214	214	1,020	502	518	46	60	160	167	311	160
212	Khurkudi ..	270.00	178	178	946	479	467	3	8	9	9	308	171
213	Sarandi ..	596.00	382	406	2,004	984	1,020	63	68	166	162	555	238
214	Umari ..	360.00	99	99	537	253	284	—	—	—	—	123	80
215	Dhadri ..	332.00	223	229	1,100	548	552	28	26	28	31	344	188
216	Wihirgaon ..	591.00	163	211	1,081	557	524	45	37	93	92	388	188

2. GONDIYA TAHSIL

MAIN WORKERS														
Total Main Workers (I-IX)		Cultivators (I)		Agricultural Labourers (II)		Household Industry, Manufacturing, Processing, Servicing and Repairs [V (a)]		Other Workers [III, IV, V (b) and VI to IX]		Marginal Workers		Non-Workers		Location Code No.
M	F	M	F	M	F	M	F	M	F	M	F	M	F	
15	16	17	18	19	20	21	22	23	24	25	26	27	28	1
386	261	44	50	60	75	79	80	203	56	8	15	431	489	181
697	274	245	107	72	53	12	15	368	99	146	663	725	697	182
440	214	222	119	116	51	35	39	67	5	17	139	366	495	183
470	491	261	324	106	114	36	31	67	22	—	4	349	325	184
206	142	111	88	44	21	15	21	36	12	5	80	130	138	185
172	146	92	87	53	36	7	17	20	6	—	11	118	156	186
698	693	372	391	185	175	43	41	98	86	5	13	441	421	187
267	209	129	94	104	90	—	—	34	25	—	—	208	247	188
Uninhabited														189
Uninhabited														190
129	90	39	24	72	50	13	16	5	—	1	36	95	73	191
528	488	270	258	165	152	23	58	70	20	54	91	485	453	192
Uninhabited														193
282	170	180	94	32	15	42	58	28	3	23	110	160	213	194
277	273	151	137	23	12	27	76	76	48	12	18	216	219	195
426	239	208	55	104	84	59	98	55	2	—	1	354	596	196
391	332	175	122	101	38	47	154	68	18	22	69	342	401	197
496	502	189	207	135	70	112	219	60	6	14	2	394	391	198
263	240	87	61	61	53	48	126	67	—	50	104	242	225	199
370	369	194	209	64	28	93	131	19	1	—	2	297	306	200
274	283	112	76	62	90	69	113	31	4	28	5	218	202	201
220	67	163	14	4	2	44	50	9	1	22	196	143	132	202
89	91	77	82	11	9	—	—	1	—	—	—	67	38	203
89	88	76	68	12	19	—	1	1	—	9	9	58	44	204
198	71	106	—	16	25	29	38	47	8	—	1	165	300	205
239	252	137	165	28	48	37	39	37	—	—	—	217	208	206
317	318	137	117	82	151	23	35	75	15	—	—	309	272	207
208	38	139	15	23	23	6	—	40	—	53	112	266	367	208
115	57	61	30	32	24	3	1	19	2	26	87	98	112	209
618	430	151	110	87	60	133	161	247	99	84	200	624	635	210
218	181	87	38	38	34	63	109	30	—	61	131	223	206	211
263	298	154	178	23	30	68	90	18	—	—	—	216	169	212
608	590	273	272	112	87	186	228	37	3	2	—	374	430	213
155	144	83	14	65	124	7	6	—	—	12	7	86	133	214
312	230	169	140	47	8	72	82	24	—	11	18	225	304	215
281	147	140	32	88	71	24	42	29	2	—	—	276	377	216

VILLAGE PRIMARY CENSUS ABSTRACT

Location Code No.	Name of Village	Area of village in hectares	No. of Occupied Residential Houses	No. of House-holds	Total Population (Including Institutional and Houseless Population)			Scheduled Castes		Scheduled Tribes		Literates	
					P	M	F	M	F	M	F	M	F
1	2	3	4	5	6	7	8	9	10	11	12	13	14
217	Birsi ..	441.00	230	262	1,300	640	660	29	40	120	116	305	136
218	Malpuri ..	444.00	231	256	1,215	590	625	48	51	24	23	418	239
219	Churadi ..	305.00	265	273	1,353	674	679	114	118	39	30	421	254
220	Garada ..	271.00	304	306	1,588	802	786	69	70	174	164	472	206
221	Chikhali ..	557.00	335	336	1,777	907	870	133	122	32	35	555	411
222	Khamari ..	251.00	167	167	846	427	419	38	41	20	21	267	160
223	Dongargaon ..	194.00	221	222	1,227	605	622	81	78	51	46	375	199
224	Khadki ..	294.00	127	152	876	443	433	64	59	34	41	256	100
225	Rustampur ..	118.00	54	57	275	120	155	7	5	88	107	53	12
226	Govindtola F. V. ..	153.00	33	33	160	88	72	3	2	73	66	40	12
227	Bagadbandh ..	1,011.00	66	66	340	168	172	6	10	63	63	91	41
228	Nawargaon ..	555.00	25	28	139	60	79	8	8	46	65	42	18
229	Borgaon ..	393.00	253	253	1,193	565	628	92	121	240	268	264	116
230	Sukhpur ..	*	92	106	584	282	302	47	51	98	125	134	74
231	Kawalewada ..	603.00	423	433	2,259	1,121	1,138	97	115	76	87	603	269
232	Isatola ..	204.00	89	95	543	271	272	7	4	95	92	145	74
233	Satwa ..	215.00	170	170	882	431	451	43	45	12	12	259	136
234	Gankhaira ..	484.00	391	426	2,149	1,032	1,117	210	231	99	110	606	331
235	Tumkheda Bk. ..	544.00	367	371	1,891	956	935	132	147	144	142	527	236
236	Tumkheda Kh. ..	585.00	394	451	2,355	1,161	1,194	129	138	154	158	617	271
237	Tanda ..	665.00	409	409	2,132	1,084	1,048	81	77	72	68	639	320
238	Adasi ..	1,105.00	365	373	1,682	822	860	43	43	200	203	452	183
239	Dagotola ..	N.A.	132	132	698	342	356	31	24	—	—	205	114
240	Powaritola ..	N.A.	132	132	677	328	349	77	86	57	62	188	113
241	Gudama ..	657.00	325	336	1,837	907	930	38	56	112	128	513	287
242	Basipar ..	405.00	89	89	428	197	231	13	8	49	64	102	53
243	Chirchalbandh ..	648.00	331	331	1,771	879	892	65	66	46	52	520	227
244	Buraditola ..	198.00	95	99	534	270	264	—	—	—	—	148	77
245	Sitepar ..	718.00	415	417	2,180	1,079	1,101	31	28	82	74	593	287
246	Dongargaon ..	303.00	158	158	747	383	364	26	25	—	—	219	107
247	Kartipar ..	436.00	424	425	2,127	1,066	1,061	21	23	31	27	726	346
248	Nangpur ..	223.00	166	168	954	458	496	15	25	—	—	267	144
249	Gosaitola ..	307.00	96	96	462	222	240	71	73	78	96	122	82
250	Mundipar ..	771.00	301	301	1,670	839	831	49	59	110	112	494	250
251	Nansari ..	291.00	159	159	852	418	434	15	19	6	7	265	147
252	Sarkartota ..	491.00	426	426	1,948	964	984	126	126	48	38	556	278

2. GONDIYA TAHSIL

MAIN WORKERS														
Total Main Workers (I–IX)		Cultivators (I)		Agricultural Labourers (II)		Household Industry, Manufacturing, Processing, Servicing and Repairs [V(a)]		Other Workers [III, IV, V (b) and VI to IX]		Marginal Workers		Non-Workers		Location Code No.
M	F	M	F	M	F	M	F	M	F	M	F	M	F	
15	16	17	18	19	20	21	22	23	24	25	26	27	28	1
299	280	147	129	36	9	83	139	33	3	33	40	308	340	217
337	284	165	126	109	94	45	63	18	1	3	20	250	321	218
340	368	114	118	49	20	105	227	72	3	19	12	315	299	219
422	400	173	136	81	38	124	222	44	4	16	33	364	353	220
471	513	263	324	79	56	74	127	55	6	6	6	430	351	221
247	269	140	167	77	67	20	34	10	1	2	—	178	150	222
331	348	225	256	52	34	28	57	26	1	2	7	272	267	223
224	105	75	7	89	31	51	66	9	1	10	35	209	293	224
94	96	68	72	18	24	—	—	8	—	—	10	26	49	225
58	42	28	28	17	14	—	—	13	—	4	5	26	25	226
109	106	77	76	31	30	—	—	1	—	—	—	59	66	227
40	46	33	39	7	7	—	—	—	—	—	—	20	33	228
348	394	181	174	161	219	1	1	5	—	—	—	217	234	229
179	173	70	80	74	54	—	—	35	39	—	—	103	129	230
647	332	353	126	170	133	5	6	119	67	6	73	468	733	231
150	10	77	3	68	6	—	—	5	1	6	2	115	260	232
268	221	167	120	54	33	20	65	27	3	—	12	163	218	233
586	445	265	128	93	51	33	63	195	203	5	127	441	545	234
552	521	157	141	126	112	129	248	140	20	—	—	404	414	235
619	461	283	243	95	46	86	164	155	8	52	238	490	495	236
612	323	329	177	140	51	61	92	82	3	10	318	462	407	237
453	243	203	119	71	25	72	61	107	38	34	245	335	372	238
176	132	110	81	20	29	21	22	25	—	17	71	149	153	239
194	202	77	92	59	41	38	68	20	1	—	2	134	145	240
484	393	295	271	28	33	38	49	123	40	28	146	395	391	241
104	35	54	19	22	12	2	—	26	4	12	96	81	100	242
488	481	319	359	81	95	15	22	73	5	6	14	385	397	243
144	147	108	97	27	43	1	2	8	5	—	—	126	117	244
570	613	373	447	84	101	45	54	68	11	15	15	494	473	245
246	199	39	37	25	—	17	11	165	151	3	8	134	157	246
562	401	276	129	116	167	82	81	88	24	35	197	469	463	247
256	265	163	172	38	48	24	40	31	5	9	4	193	227	248
130	115	38	21	49	42	17	36	26	16	1	33	91	92	249
465	457	294	314	84	85	37	54	50	4	3	2	371	372	250
227	227	133	142	40	31	20	26	34	28	—	1	191	206	251
514	461	198	155	129	107	23	37	164	162	61	119	389	404	252

VILLAGE PRIMARY CENSUS ABSTRACT

Location Code No.	Name of Village	Area of village in hectares	No. of Occupied Residential Houses	No. of House-holds	Total Populaton (Including Institutional and Houseless Population)			Scheduled Castes		Scheduled Tribes		Literates	
					P	M	F	M	F	M	F	M	F
1	2	3	4	5	6	7	8	9	10	11	12	13	14
253	Malhi ..	979.00	210	210	1,210	589	621	107	102	32	44	348	194
254	Maharitola ..	N.A.	83	83	624	318	306	29	28	8	12	100	36
255	Sambhutola ..	N.A.	87	87	540	277	263	—	—	—	—	159	62
256	Dhamangaon ..	407.00	180	180	939	460	479	31	33	25	36	271	158
257	Kikripar ..	745.00	368	387	2,185	1,063	1,122	93	76	40	36	575	256
258	Bhajiyapar ..	461.00	230	230	1,238	606	632	33	48	6	10	333	179
259	Sioni ..	582.00	354	354	1,763	862	901	78	90	69	63	526	232
260	Jawri ..	520.00	323	327	1,623	804	819	64	50	—	—	441	215
261	Khurshipar ..	432.00	223	235	1,168	592	576	46	50	58	68	295	119
262	Khurshipartola ..	224.00	138	140	738	369	369	43	38	29	30	192	96
263	Dahegaon ..	381.00	302	304	1,637	795	842	6	8	79	92	475	249
264	Manegaon ..	677.00	235	235	1,090	532	558	33	36	97	95	348	209
265	Dawdipar ..	415.00	259	259	1,418	696	722	91	96	31	27	505	315
266	Mohagaon Bk. ..	776.00	326	327	1,804	894	910	113	120	175	190	508	278
267	Sarvatola ..	238.00	233	233	1.180	594	586	18	17	41	35	322	154
268	Hirdamali ..	609.00	364	364	1,925	982	943	127	127	113	105	592	304
269	Purgaon ..	501.00	327	327	1,724	841	883	97	102	246	224	557	310
270	Chichgaon ..	499.00	243	244	1,251	612	639	47	54	70	63	386	198
271	Chichgaontola ..	N.A.	70	70	377	173	204	47	52	—	—	91	47
272	Silegaon ..	327.00	246	247	1,396	681	715	152	164	25	31	398	217
273	Bagholi ..	327.00	151	151	765	392	373	—	—	231	212	225	97
274	Kurhadi ..	693.00	518	530	2,583	1,293	1,290	112	124	215	212	956	474
275	Khadipar ..	350.00	219	221	1,079	541	538	218	224	109	109	335	139
276	Timezari ..	582.00	176	264	1,329	644	685	52	71	169	201	379	195
277	Asolpani ..	812.00	93	110	555	267	288	9	14	183	206	132	74
278	Mangezari ..	197.00	85	85	449	217	232	15	15	180	196	68	33
279	Ghoti ..	278.00	24	24	147	75	72	8	8	53	51	25	7
280	Kodobarra ..	338.00	55	55	302	149	153	1	—	119	127	101	74
281	Bodalakasa ..	471.00	109	114	611	310	301	29	38	89	92	142	93
282	Pindkepar ..	641.00	137	155	825	420	405	121	132	111	102	257	132
283	Balapur ..	755.00	46	46	249	126	123	–	—	87	96	74	35
284	Alezari ..	372.00	92	113	463	229	234	—	—	91	108	155	64
285	Sukdi ..	337.00	467	552	2,492	1,202	1,290	346	368	114	129	779	379
286	Thanegaon ..	504.00	474	511	2,318	1,151	1,167	100	109	131	131	711	350
287	Mendhe ..	440.00	372	372	1,992	1,003	989	103	88	36	34	677	348
288	Lakhegaon ..	403.00	331	331	1,690	835	855	154	161	91	87	497	249

2: GONDIYA TAHSIL

MAIN WORKERS														
Total Main Workers (I–IX)		Cultivators (I)		Agricultural Laboures (II)		Household Industry, Manufacturing, Processing, Servicing and Repairs [V(a)]		Other Workers [III, IV, V(b) and VI to IX]		Marginal Workers		Non-Workers		Location Code No.
M	F	M	F	M	F	M	F	M	F	M	F	M	F	
15	16	17	18	19	20	21	22	23	24	25	26	27	28	1
324	308	195	213	69	75	23	13	37	7	—	—	265	313	253
190	154	137	18	51	136	1	—	1	—	—	—	128	152	254
150	138	115	121	27	17	4	—	4	—	—	—	127	125	255
275	271	224	234	25	25	15	8	11	4	9	25	176	183	256
617	621	343	365	157	189	39	64	78	3	1	5	445	496	257
352	302	242	204	58	50	27	44	25	4	—	—	254	330	258
471	485	300	334	88	89	43	53	40	9	59	70	332	346	259
390	413	227	300	38	43	51	68	74	2	64	117	350	289	260
328	162	168	85	46	12	70	65	44	—	29	207	235	207	261
215	213	132	128	28	27	38	57	17	1	2	10	152	146	262
469	493	311	347	112	107	21	38	25	1	—	—	326	349	263
239	194	133	111	37	19	23	44	46	20	67	125	226	239	264
404	388	244	244	63	48	49	93	48	3	6	31	286	303	265
504	382	251	196	104	69	75	108	74	9	37	87	353	441	266
309	138	165	67	67	16	28	52	49	3	23	121	262	327	267
577	220	323	82	163	92	40	40	51	6	5	278	400	445	268
474	440	191	178	126	104	79	156	78	2	15	31	352	412	269
368	345	200	220	70	55	45	69	53	1	1	3	243	291	270
100	108	70	78	28	30	—	—	2	—	—	—	73	96	271
380	312	228	169	60	28	6	8	86	107	1	16	300	387	272
230	149	141	86	69	60	2	2	18	1	—	23	162	201	273
753	633	330	314	196	186	97	107	130	26	4	30	536	627	274
322	325	201	191	79	69	24	64	18	1	3	8	216	205	275
365	394	243	277	105	110	—	1	17	6	1	4	278	287	276
162	147	120	122	30	22	6	2	6	1	7	3	98	138	277
118	123	78	90	23	24	1	—	16	9	3	3	96	106	278
40	34	36	27	1	—	—	—	3	7	—	—	35	38	279
99	90	54	57	23	15	—	3	22	15	3	3	47	60	280
167	109	119	68	40	36	2	3	6	2	7	49	136	143	281
218	177	105	65	48	44	29	65	36	3	6	30	196	198	282
67	35	24	8	27	26	—	—	16	1	—	—	59	88	283
123	99	60	47	49	47	—	—	14	5	—	—	106	135	284
667	643	158	155	204	233	180	240	125	15	7	42	528	605	285
640	587	230	179	202	113	167	287	41	8	34	49	477	531	286
603	533	302	245	150	112	77	155	74	21	4	73	396	383	287
443	445	152	72	149	233	96	135	46	5	6	8	386	402	288

VILLAGE PRIMARY CENSUS ABSTRACT

Location Code No.	Name of Village	Area of village in hectares	No. of Occupied Residential Houses	No. of Households	Total Population (including Institutional and Houseless Population)			Scheduled Castes		Scheduled Tribes		Literates	
					P	M	F	M	F	M	F	M	F
1	2	3	4	5	6	7	8	9	10	11	12	13	14
289	Bopesar ..	214.00	147	158	864	425	439	102	108	4	8	261	123
290	Khodgaon ..	157.00	90	90	462	232	230	13	10	14	15	124	54
291	Nawargaon ..	247.00	153	153	734	375	359	48	52	41	43	223	96
292	Gangala ..	266.00	233	250	1,118	543	575	135	146	45	54	175	198
293	Isapur ..	243.00	75	75	399	184	215	3	2	—	—	90	24
294	Khopada ..	270.00	117	117	602	292	310	28	36	44	41	137	65
295	Yedamakot ..	514.00	136	136	641	313	328	12	9	81	86	173	106
296	Nawegaon Kh. ..	405.00	199	199	871	410	461	34	37	241	271	237	135
297	Manora ..	568.00	130	153	787	379	408	45	43	19	20	182	91
298	Kesalwada ..	493.00	369	369	1,863	910	953	77	90	30	31	538	268
299	Baywada ..	180.00	142	142	754	356	398	57	60	—	—	195	110
300	Ledada ..	318.00	103	104	487	262	225	30	26	16	11	48	64
301	Silli ..	384.00	231	232	1,061	516	545	13	24	77	85	284	145
302	Malhi ..	374.00	138	149	825	397	428	3	6	—	—	262	156
303	Borgaon ..	241.00	154	154	823	408	415	96	90	80	94	311	181
304	Satona ..	447.00	300	300	1,402	696	706	191	182	78	76	471	224
305	Wadegaon ..	518.00	938	938	4,574	2,234	2,340	595	629	155	159	1,498	781
306	Khursipar ..	204.00	123	123	636	310	326	36	36	28	17	173	90
307	Berdipar ..	263.00	122	168	804	397	407	52	55	85	89	258	132
308	*Kawesar* ..	N. A.	*Uninhabited*										
309	Bhajepar ..	350.00	400	400	1,949	983	966	58	69	203	198	488	257
310	Maregaon ..	276.00	136	137	684	332	352	11	4	74	85	209	124
311	Sarra ..	412.00	164	164	814	394	420	26	22	73	59	240	153
312	Kondelohara ..	430.00	323	323	1,527	770	757	188	189	201	202	463	234
313	Nilagondi ..	196.00	26	26	121	54	67	3	7	1	3	28	20
314	Murpar ..	399.00	113	113	596	285	311	20	23	5	6	132	67
315	Selotpar ..	293.00	147	147	718	352	366	19	21	—	—	188	84
316	Khairi ..	337.00	115	115	595	294	301	19	30	62	60	94	19
317	Sonekhari ..	266.00	116	116	570	286	284	7	7	163	163	151	70
318	Khedepar ..	268.00	84	84	504	249	255	13	12	—	—	142	71
319	Sitepar ..	252.00	224	224	1,137	565	572	65	72	99	87	311	115
320	Nawezari ..	468.00	189	196	906	441	465	17	23	64	53	258	138
321	Murmadi ..	419.00	202	202	944	470	474	17	17	32	36	266	145
322	*Budhewada* ..	11.00	*Uninhabited*										
323	Koyalari ..	524.00	274	274	1,394	678	716	95	97	90	89	471	256
324	*Mardagondi* ..	109.00	*Uninhabited*										

2. GONDIYA TAHSIL

MAIN WORKERS														
Total Main Workers (I-IX)		Cultivators (I)		Agricultural Labourers (II)		Household Industry, Manufacturing, Processing, Servicing and Repairs [V (a)]		Other Workers [III, IV, V (b) and VI to IX]		Marginal Workers		Non-Workers		Location Code No.
M	F	M	F	M	F	M	F	M	F	M	F	M	F	
15	16	17	18	19	20	21	22	23	24	25	26	27	28	1
230	223	119	122	37	33	62	65	12	3	—	—	195	216	289
148	152	106	124	33	23	2	5	7	—	3	9	81	69	290
224	224	118	123	37	19	53	78	16	4	—	9	151	126	291
289	155	146	43	63	73	22	38	58	1	19	137	235	283	292
111	132	83	110	22	22	1	—	5	—	—	—	73	83	293
134	124	59	70	44	34	22	19	9	1	34	58	124	128	294
144	118	45	—	52	22	41	94	6	2	30	49	139	161	295
239	256	101	105	75	59	34	89	29	3	—	—	171	205	296
240	226	117	116	89	81	28	29	6	—	—	2	139	180	297
526	485	238	245	126	121	75	106	87	13	1	17	383	451	298
193	239	182	231	8	8	—	—	3	—	21	14	142	145	299
172	159	89	103	41	31	27	23	15	2	—	—	90	66	300
308	312	190	205	60	56	49	50	9	1	4	12	204	221	301
201	197	144	122	26	50	24	22	7	3	19	43	177	188	302
224	208	89	78	63	74	44	55	28	1	1	19	183	188	303
395	331	142	99	88	30	116	194	49	8	3	10	298	365	304
1,182	1,066	372	405	225	189	311	456	274	16	87	275	965	999	305
147	92	95	60	14	—	15	29	23	3	29	60	134	174	306
210	221	130	129	56	92	—	—	24	—	21	6	166	180	307
Uninhabited														308
429	206	262	113	115	62	7	29	45	2	124	276	430	484	309
183	208	83	77	32	48	64	83	4	—	—	3	149	141	310
227	237	113	110	69	49	29	75	16	3	—	—	167	183	311
484	483	249	222	117	120	92	140	26	1	1	—	285	274	312
31	35	27	21	4	11	—	3	—	—	—	—	23	32	313
171	183	39	40	102	116	16	24	14	3	—	—	114	128	314
208	227	148	1	54	219	1	7	5	—	2	—	142	139	315
191	166	88	1	79	103	22	60	2	2	2	5	101	130	316
181	91	91	29	76	45	8	17	6	—	—	90	105	103	317
142	154	120	133	16	21	1	—	5	—	1	4	106	97	318
281	173	140	39	125	127	—	—	16	7	37	56	247	343	319
223	123	75	47	81	54	11	15	56	7	26	107	192	235	320
288	204	193	133	41	36	15	31	39	4	2	57	180	213	321
Uninhabited														322
393	269	237	105	95	86	43	75	18	3	—	13	285	434	323
Uninhabited														324

VILLAGE PRIMARY CENSUS ABSTRACT

Location Code No.	Name of Village	Area of village in hectares	No. of Occupied Residential Houses	No. of Households	Total Population (including Institutional and Houseless Population)			Scheduled Castes		Scheduled Tribes		Literates	
					P	M	F	M	F	M	F	M	F
1	2	3	4	5	6	7	8	9	10	11	12	13	14
325	Kulpa ..	201.00	17	17	99	51	48	5	4	40	38	22	5
326	Lonara ..	319.00	132	138	675	333	342	6	5	165	168	167	57
327	Nandalpar ..	254.00	73	78	341	172	169	34	32	44	46	93	44
328	*Kachekhani* ..	140.00	*Uninhabited*										
329	*Kamkazari* ..	50.00	*Uninhabited*										
330	Chorkhamara ..	223.00	87	87	426	204	222	10	13	144	162	112	50
331	*Malkazari* ..	82.00	*Uninhadited*										
332	*Arabkasa* ..	66.00	*Uninhabited*										
333	Alebedar ..	378.00	1	1	1	1	—	—	—	—	—	1	—
334	Bodunda ..	1,029.00	166	210	1,037	494	543	29	27	328	386	285	93
335	Hirapur ..	1,403.00	334	381	2,031	982	1,049	92	95	133	148	605	346
336	Saitola ..	54.00	23	23	98	54	44	4	1	11	10	30	16
337	Pathari ..	864.00	527	534	2,689	1,336	1,353	186	199	439	442	773	365
338	Menghatola ..	N.A.	155	155	781	381	400	30	37	235	254	258	127
339	Katangi ..	843.00	365	394	2,128	1,043	1,085	118	126	277	292	595	378
340	Goregaon ..	973.00	862	914	4,593	2,341	2,252	240	214	393	399	1,588	864
341	Ghoti ..	682.00	403	487	2,266	1,127	1,139	230	266	160	192	740	316
342	Gahalatola ..	N.A.	115	115	642	313	329	1	1	9	11	186	93
343	Masgaon ..	819.00	375	376	1,908	953	955	144	146	146	164	558	289
344	Deutola ..	N.A.	90	90	517	263	254	29	37	37	31	176	116
345	Zanjya ..	354.00	198	201	988	508	480	36	36	86	90	307	162
346	Bote ..	556.00	343	343	1,661	796	865	235	266	22	36	555	311
347	Soni ..	1,192.00	611	611	3,080	1,497	1,583	80	82	67	61	887	452
348	Thana ..	956.00	399	506	2,524	1,230	1,294	84	87	196	224	687	338
349	Bothali :	446.00	269	269	1,501	725	776	15	24	16	18	361	159
350	Gortha ..	432.00	383	383	2,037	1,003	1,034	162	167	28	21	661	312
351	Kindgipar ..	361·00	193	197	942	467	475	14	12	24	30	252	138
352	Risama ..	288·00	862	936	4,743	2,434	2,309	164	159	159	147	1,734	1,098
353	Bangaon ..	275·00	297	319	1,700	874	826	57	60	39	28	528	287
354	Amgaon Bk. ..	1,194·00	1,615	1,630	8,565	4,329	4,236	427	410	385	388	2,656	1,590
355	Kumbhartola ..	N.A.	214	214	917	460	457	156	145	22	23	310	166
356	Zaliya ..	648·00	228	228	1,246	622	624	127	140	29	32	372	154
357	Sakharitola ..	N.A.	84	85	456	222	234	27	27	3	5	107	45
358	Gonditola ..	N.A.	86	88	447	238	209	15	14	33	30	113	43
359	Sawangi ..	442·00	84	86	466	243	223	—	—	37	41	138	68
360	Chichtola ..	N.A.	95	95	534	265	269	1	2	—	—	137	55

2. GONDIYA TAHSIL

MAIN WORKERS														
Total Main Workers (I-IX)		Cultivators (I)		Agricultural Labourers (II)		Household Industry, Manufacturing, Processing, Servicing and Repairs [V (a)]		Other Workers [III, IV, V (b) and VI to IX]		Marginal Workers		Non-Workers		Location Code No.
M	F	M	F	M	F	M	F	M	F	M	F	M	F	
15	16	17	18	19	20	21	22	23	24	25	26	27	28	1
23	9	16	4	5	2	2	3	—	—	11	24	17	15	325
208	214	98	112	85	91	3	6	22	5	1	—	124	128	326
99	108	55	68	31	31	8	9	5	—	10	14	63	47	327
Uninhabited														328
Uninhabited														329
95	83	30	16	19	16	—	—	46	51	27	33	82	106	330
Uninhabited														331
Uninhabited														332
—	—	—	—	—	—	—	—	—	—	—	—	1	—	333
308	311	258	268	38	42	—	1	12	—	—	—	186	232	334
551	503	298	302	149	129	34	69	70	3	32	85	399	461	335
34	24	21	16	11	8	1	—	1	—	—	—	20	20	336
712	688	368	365	144	158	84	155	116	10	37	80	587	585	337
235	199	135	107	73	63	9	27	18	2	11	28	135	173	338
575	562	318	314	178	178	39	69	40	1	1	13	467	510	339
1,058	537	371	252	188	110	117	121	382	54	128	286	1,155	1,429	340
596	578	175	169	116	129	188	266	117	14	12	25	519	536	341
175	172	91	97	54	49	17	16	13	10	—	—	138	157	342
512	555	220	275	157	141	60	124	75	15	1	2	440	398	343
158	148	91	91	45	38	14	18	8	1	—	4	105	102	344
261	177	78	53	115	42	45	81	23	1	63	140	184	163	345
447	409	226	200	74	80	84	124	63	5	—	4	349	452	346
859	859	555	591	154	135	61	119	89	14	30	50	608	674	347
668	655	439	467	144	139	24	44	61	5	45	58	517	581	348
365	228	280	158	79	67	2	2	4	1	17	54	343	494	349
455	289	215	150	110	102	26	18	104	19	96	218	452	527	350
259	264	147	154	83	100	3	3	26	7	1	5	207	206	351
1,053	491	142	124	137	168	84	150	690	49	17	32	1,364	1,786	352
473	365	144	159	127	130	13	44	189	32	1	14	400	447	353
2,121	1,027	384	256	317	352	220	292	1,200	127	115	428	2,093	2,781	354
199	54	35	6	13	6	99	38	52	4	39	219	222	184	355
302	255	201	194	26	36	29	22	46	3	43	106	277	263	356
133	132	90	102	33	27	—	—	10	3	—	5	89	97	357
77	23	50	9	19	14	1	—	7	—	59	95	102	91	358
121	110	79	84	11	15	1	—	30	11	16	18	106	95	359
128	126	71	76	21	14	2	—	34	36	—	—	137	143	360

VILLAGE PRIMARY CENSUS ABSTRACT

Location Code No.	Name of Village	Area of Village in hectares	No. of Occupied Residential Houses	No. of Households	Total Population (including Institutional and Houseless Population)			Scheduled Castes		Scheduled Tribes		Literates	
					P	M	F	M	F	M	F	M	F
1	2	3	4	5	6	7	8	9	10	11	12	13	14
361	Padampur ..	586·00	436	442	2,227	1,058	1,169	39	47	117	127	617	248
362	Pauldawana ..	489·00	100	100	498	263	235	—	—	8	12	127	53
363	Nagatola ..	118·00	49	49	262	142	120	—	—	24	29	94	36
364	Birsi ..	346·00	249	254	1,323	661	662	26	21	134	121	433	243
365	Jamkhari ..	447·00	251	251	1,265	629	636	79	74	68	68	374	193
366	Fukimeta ..	417·00	165	165	836	427	409	15	16	34	50	265	131
367	Jambhurtola ..	215·00	126	126	574	282	292	19	15	27	25	188	93
368	Asoli ..	624·00	226	234	1,392	690	702	28	38	35	46	430	211
369	Dhawaditola ..	390·00	111	111	613	295	318	—	—	150	147	150	67
370	Surkuda ..	767·00	76	104	559	282	277	40	38	3	6	167	80
371	Dhobitola ..	N.A.	83	83	466	217	249	—	—	25	42	144	76
372	Makatola ..	N.A.	95	96	439	212	227	1	—	71	72	108	35
373	*Murabbitola* ..	N.A	*Uninhabited*										
374	Chilhati ..	640·00	218	224	1,116	542	574	23	23	5	6	323	141
375	Salangtola ..	70·00	49	49	296	148	148	—	—	—	—	91	54
376	Babai ..	414.00	221	221	1,210	587	623	37	43	57	61	316	190
377	Kamargaon ..	550.00	290	295	1,513	754	759	70	64	259	267	486	243
378	Bhadanga ..	529.00	491	559	2,726	1,352	1,374	407	458	198	197	833	415
379	Pindkepar ..	1,280.00	233	253	1,285	649	636	12	12	153	168	378	164
380	Malpuri ..	1,460.00	127	127	680	326	354	19	20	192	213	156	72
381	Ramatola ..	N.A.	128	131	676	341	335	77	77	80	94	177	81
382	Sondalgandi ..	319.00	22	22	136	64	72	—	—	31	44	40	7
383	Jambhurpani ..	281.00	48	48	228	117	111	—	—	34	52	61	24
384	Garada ..	835.00	22	22	134	72	62	—	—	42	31	26	13
385	Mundipar ..	1,258.00	514	516	2,519	1,245	1,274	98	99	229	242	700	392
386	Palewada ..	1,156.00	215	237	1,286	636	650	157	154	64	60	350	158
387	Murdoli ..	1,149.00	92	96	557	266	291	15	14	171	191	124	31
388	Kalpathari ..	485.00	169	169	989	480	509	65	74	76	87	254	122
389	Ghumarra ..	606.00	226	251	1,270	607	663	65	75	78	93	376	222
390	Mundharitola ..	84.00	13	13	93	47	46	—	—	16	17	28	17
391	Mohadi ..	430.00	369	371	1,756	867	889	49	40	40	53	501	288
392	Gidhadi ..	592.00	345	349	1,760	885	875	94	91	43	31	592	294
393	Kawaditola ..	185.00	111	138	655	321	334	—	—	18	10	209	119
394	Ambetalao ..	407.00	193	199	1,092	566	526	77	66	36	37	346	175
395	Kalimati ..	356.00	195	195	903	434	469	15	17	32	40	240	125
396	Hiratola ..	430.00	226	233	1,193	596	597	21	21	58	46	358	199

2. GONDIYA TAHSIL

MAIN WORKERS														
Total Main Workers (I-IX)		Cultivators (I)		Agricultural Labourers (II)		Household Industry, Manufacturing, Processing, Servicing and Repairs [V (a)]		Other Workers [III, IV, V (b) and VI to IX]		Marginal Workers		Non-Workers		Location Code No.
M	F	M	F	M	F	M	F	M	F	M	F	M	F	
15	16	17	18	19	20	21	22	23	24	25	26	27	28	1
645	557	199	112	180	319	25	37	241	89	10	55	403	557	361
150	104	88	55	41	28	1	—	20	21	—	3	113	128	362
83	59	63	41	8	10	2	2	10	6	—	9	59	52	363
376	341	131	178	50	51	17	19	178	93	2	8	283	313	364
343	254	167	115	87	56	32	79	57	4	12	83	274	299	365
239	215	130	124	25	35	11	14	73	42	—	10	188	184	366
166	140	111	124	2	9	11	6	42	1	—	—	116	152	367
285	238	206	196	38	26	14	15	27	1	128	170	277	294	368
199	208	168	147	11	24	19	37	1	—	—	—	96	110	369
177	183	106	122	63	61	1	—	7	—	—	—	105	94	370
121	103	68	64	31	28	9	3	13	8	1	6	95	140	371
122	94	30	15	12	2	2	3	78	74	13	39	77	94	372
Uninhabited														373
306	312	200	214	70	71	23	27	13	—	15	35	221	227	374
99	94	82	86	15	8	—	—	2	—	—	2	49	52	375
329	288	144	166	150	115	4	3	31	4	27	85	231	250	376
430	331	243	198	87	80	10	10	90	43	3	103	321	325	377
762	542	403	305	149	113	74	122	136	2	7	92	583	740	378
395	278	224	144	115	94	30	37	26	3	8	108	246	250	379
181	135	103	86	61	43	7	5	10	1	—	8	145	211	380
195	176	95	67	73	68	23	41	4	—	—	36	146	123	381
43	11	30	7	11	4	—	—	2	—	—	13	21	48	382
74	4	38	—	32	4	3	—	1	—	1	40	42	67	383
36	4	18	1	18	3	—	—	—	—	—	13	36	45	384
610	548	278	246	167	204	66	92	99	6	48	97	587	629	385
382	382	212	222	122	133	26	25	22	2	2	17	252	251	386
165	114	139	114	2	—	—	—	24	—	1	—	100	177	387
274	157	239	134	32	23	2	—	1	—	11	25	195	327	388
347	305	201	192	79	61	22	15	45	37	11	82	249	276	389
25	17	11	9	13	8	—	—	1	—	4	8	18	21	390
484	230	246	117	108	49	73	52	57	12	30	299	353	360	391
482	460	280	291	84	57	60	94	58	18	27	71	376	344	392
171	161	82	103	46	35	7	22	36	1	4	18	146	155	393
307	197	225	157	50	33	—	2	32	5	—	5	259	324	394
229	178	114	90	56	37	34	45	25	6	11	52	194	239	395
313	247	187	135	43	34	59	75	24	3	26	108	257	242	396

VILLAGE PRIMARY CENSUS ABSTRACT

Location Code No.	Name of Village	Area of Village in hectares	No. of Occupied Residential Houses	No. of House-holds	Total Population (including Institutional and Houseless Population)			Scheduled Castes		Scheduled Tribes		Literates	
					P	M	F	M	F	M	F	M	F
1	2	3	4	5	6	7	8	9	10	11	12	13	14
397	Kopitola ..	188.00	52	54	319	164	155	3	2	—	—	90	23
398	Tigaon ..	655.00	343	343	1,594	783	811	49	44	30	46	494	224
399	Pipartola ..	158.00	40	40	217	108	109	—	—	21	25	72	28
400	Waghdongari ..	336.00	29	29	153	71	82	—	—	61	77	60	8
401	Borkanhar ..	625.00	308	308	1,717	856	861	43	46	105	112	507	231
402	Bamhani ..	362.00	151	160	891	442	449	—	—	39	42	252	130
403	Pipartola ..	287.00	136	137	736	357	379	8	11	16	23	166	65
404	Dhanoli ..	403.00	153	161	867	437	430	6	7	98	89	245	116
405	Bijali ..	485.00	189	189	1,047	510	537	38	39	6	8	194	65
406	Kawarabandh ..	765.00	63	89	387	191	196	4	3	13	9	135	69
407	Mohatola ..	N.A.	80	80	487	228	259	—	—	—	—	143	58
408	Gawaritola ..	N.A.	162	177	930	479	451	5	7	—	—	298	136
409	Bamhantola ..	N.A.	77	103	519	271	248	7	4	—	—	126	25
410	Kotjabhora ..	533.00	92	96	469	227	242	34	34	19	27	126	70
411	Powartola ..	N.A.	115	115	649	302	347	33	33	54	64	180	90
412	Mokashitola ..	N.A.	61	61	310	147	163	26	33	7	8	101	46
413	Latori ..	517.00	192	203	1,115	564	551	7	5	89	87	318	138
414	Asaitola ..	N.A.	76	76	440	226	214	—	—	5	6	147	67
415	Nawegaon ..	446.00	150	152	910	465	445	19	14	—	—	252	111
416	Bamhani ..	423.00	146	146	720	369	351	15	18	—	1	229	93
417	Pathantola ..	N.A.	92	92	515	266	249	10	13	19	27	132	39
418	Khedepar ..	555.00	106	106	546	290	256	1	1	48	41	137	39
419	Kumbhartola ..	*	105	105	511	266	245	6	7	23	21	154	52
420	Pandhari ..	425.00	125	137	774	369	405	—	—	55	47	192	79
421	Pathari ..	333.00	136	136	714	339	375	1	4	110	133	203	90
422	Sonpuri ..	722.00	270	270	1,541	773	768	41	51	94	86	428	166
423	Pangaon ..	377.00	149	150	759	389	370	36	35	29	31	186	67
424	Mundipar ..	318.00	152	159	978	487	491	27	31	135	134	258	82
425	Kholgad ..	415.00	166	166	845	408	437	19	13	82	87	225	133
426	Bhansula ..	89.00	27	27	129	55	74	—	—	—	—	30	19
427	Nanvha ..	427.00	171	173	881	436	445	13	19	61	67	239	131
428	Ghonsi ..	175.00	86	86	521	261	260	19	12	25	30	169	89
429	Darbada ..	397.00	156	156	850	429	421	11	12	35	45	214	97
430	Bhajiyapar ..	644.00	282	284	1,594	782	812	34	33	165	186	458	213
431	Anjora ..	992.00	277	277	1,329	655	674	61	66	49	47	425	201
432	Ramatola ..	*	96	97	543	253	290	1	1	125	148	154	60

2. GONDIYA TAHSIL

MAIN WORKERS														
Total Main Workers (I-IX)		Cultivators (I)		Agricultural Labourers (II)		Household Industry, Manufacturing, Processing, Servicing and Repairs [V(a)]		Other Workers [III, IV, V (b) and VI to IX]		Marginal Workers		Non-Workers		Location Code No.
M	F	M	F	M	F	M	F	M	F	M	F	M	F	
15	16	17	18	19	20	21	22	23	24	25	26	27	28	1
87	90	83	85	4	4	—	—	—	1	4	8	73	57	397
464	518	270	316	90	132	64	66	40	4	—	3	319	290	398
64	60	51	47	13	13	—	—	—	—	—	—	44	49	399
48	47	26	28	20	19	1	—	1	—	—	—	23	35	400
458	413	228	208	127	121	75	78	28	6	2	24	396	424	401
246	248	147	169	37	35	10	26	52	18	—	—	196	201	402
207	219	146	170	46	48	4	1	11	—	1	1	149	159	403
224	164	158	145	21	13	10	4	35	2	25	66	188	200	404
286	328	213	237	54	89	1	2	18	—	—	—	224	209	405
103	98	49	62	30	26	—	10	24	—	—	—	88	98	406
132	124	85	89	36	35	—	—	11	—	—	—	96	135	407
264	174	144	67	96	86	8	19	16	2	—	3	215	274	408
147	149	126	136	9	11	6	2	6	—	—	—	124	99	409
109	83	49	29	31	45	14	9	15	—	14	22	104	137	410
150	147	100	112	35	32	2	2	13	1	12	36	140	164	411
83	87	54	57	20	29	1	1	8	—	3	1	61	75	412
286	283	186	196	44	68	13	12	43	7	7	52	271	216	413
120	106	85	69	28	30	4	7	3	—	4	22	102	86	414
266	237	239	218	13	17	1	—	13	2	9	5	190	203	415
166	18	142	14	14	3	2	—	8	1	4	154	199	179	416
147	141	122	108	21	25	—	—	4	8	—	17	119	91	417
187	170	129	123	54	47	—	—	4	—	—	—	103	86	418
174	182	119	128	51	54	—	—	4	—	—	—	92	63	419
218	264	174	220	21	24	15	20	8	—	—	—	151	141	420
196	205	133	146	44	57	1	1	18	1	—	—	143	170	421
449	450	390	402	32	35	7	2	20	11	1	—	323	318	422
231	196	141	132	68	59	4	4	18	1	—	—	158	174	423
269	283	189	230	60	50	1	—	19	3	—	2	218	206	424
234	241	208	220	19	21	—	—	7	—	—	5	174	191	425
30	35	16	16	14	19	—	—	—	—	—	—	25	39	426
234	194	119	80	90	112	10	—	15	2	5	40	197	211	427
134	110	76	76	40	34	—	—	18	—	7	16	120	134	428
109	64	74	41	18	23	4	—	13	—	131	211	189	146	429
457	465	383	399	56	65	11	—	7	1	4	8	321	339	430
378	417	196	256	125	124	28	28	29	9	—	—	277	257	431
150	174	113	138	34	35	—	—	3	1	2	—	101	116	432

VILLAGE PRIMARY CENSUS ABSTRACT

Location Code No.	Name of Village	Area of Village in hectares	No. of Occupied Residential Houses	No. of House-holdes	Total Population (including Institutional and Houseless Population			Scheduled Castes		Scheduled Tribes		Literates	
					P	M	F	M	F	M	F	M	F
1	2	3	4	5	6	7	8	9	10	11	12	13	14
433	Bhalitola ..	NA	64	64	356	181	175	9	9	—	—	124	49
434	Katangtola ..	214.00	35	43	280	136	144	3	2	15	18	82	66
435	Sonekhari ..	383.00	137	137	591	306	285	22	17	107	102	117	45
436	Yermada ..	473.00	91	102	540	263	277	14	20	79	86	127	53
437	Kanhartola (Chango)	63.00	50	50	231	102	129	3	3	3	5	63	43
438	Chimantola ..	70.00	29	32	197	96	101	—	—	47	44	51	20
439	Tumsar ..	1,032.00	337	391	1,939	938	1,001	31	32	59	57	519	289
440	Bamhani ..	412.00	215	215	1,107	548	559	16	14	62	58	283	173
441	Akotola ..	72.00	40	41	261	134	127	17	12	—	—	78	43
442	Telangkhedi ..	940.00	130	130	679	331	348	16	13	76	87	192	85
443	Palkheda ..	793.00	160	160	877	455	422	81	66	107	105	181	60
444	Chopa ..	455.00	80	80	385	205	180	15	12	13	10	126	62
445	Bajartola ..	*	140	140	741	365	376	11	13	118	123	195	123
446	Kanhartola ..	65.00	17	17	92	47	45	—	—	—	—	14	3
447	Changotola ..	150.00	55	55	283	134	149	—	—	45	52	61	34
448	Mohagaon ..	331.00	259	259	1,363	706	657	16	18	49	40	340	146
449	Tilli ..	1,014.00	207	209	1,067	512	555	62	62	152	175	308	152
450	Gowaritola ..	*	140	140	787	402	385	37	45	123	129	230	105
451	Gowaritola Juna ..	154·00	86	88	532	271	261	2	2	60	61	165	67
452	Hausitola ..	125·00	29	29	151	71	80	—	—	23	23	34	13
453	Tedha ..	639·00	251	284	1,433	689	744	50	61	228	242	402	193
454	Halbitola ..	262·00	62	63	450	226	224	—	—	178	168	136	74
455	Bagheda ..	1,365·00	84	84	433	204	229	23	30	175	193	106	32
456	Kawadi ..	578·00	255	257	1,278	645	633	136	153	90	89	347	181
457	Wadad ..	408·00	152	158	786	386	400	36	40	67	67	216	93
458	Pangaon ..	448·00	244	249	1,397	702	695	77	77	131	131	378	165
459	Gandatola ..	182·00	82	82	529	248	281	—	—	6	10	143	70
460	Salaitola ..	186·00	81	81	466	206	260	3	3	24	45	132	77
461	Bhadipar ..	152·00	66	66	321	161	160	—	—	71	64	68	20
462	Bodal Bodil ..	376·00	100	126	623	316	307	23	21	20	19	159	57
463	Girola ..	526·00	86	90	511	243	268	12	8	22	33	148	69
464	Sonartola ..	*	78	78	466	231	235	5	8	105	99	97	23
465	Isanatola ..	485·00	65	65	365	182	183	—	—	10	10	90	29
466	Amgaon Kh. ..	362·00	551	552	2,711	1,408	1,303	181	177	135	104	954	596
467	Rondha ..	463·00	55	137	856	404	452	64	78	38	46	225	112
468	Limba ..	456·00	167	187	936	466	470	27	22	69	71	267	121

2. GONDIYA TAHSIL

MAIN WORKERS														
Total Main Workers (I-IX)		Cultivators (I)		Agricultural Labourers (II)		Household Industry, Manufacturing, Processing, Servicing and Repairs [V(a)]		Other Workers [III, IV, V(b) and VI to IX]		Marginal Workers		Non-Workers		Location Code No.
M	F	M	F	M	F	M	F	M	F	M	F	M	F	
15	16	17	18	19	20	21	22	23	24	25	26	27	28	1
111	99	89	88	10	11	10	—	2	—	—	—	70	76	433
80	60	56	49	18	9	—	—	6	2	2	13	54	71	434
186	183	96	104	87	77	1	—	2	2	—	1	120	101	435
158	166	117	131	32	29	7	6	2	—	—	—	105	111	436
56	59	31	43	18	16	—	—	7	—	5	12	41	58	437
51	59	37	42	1	2	1	—	12	15	—	1	45	41	438
479	436	286	253	99	121	48	56	46	6	53	118	406	447	439
301	311	189	212	49	62	28	32	35	5	2	36	245	212	440
75	15	48	7	13	6	5	2	9	—	—	46	59	66	441
199	213	112	127	63	82	10	4	14	—	—	—	132	135	442
258	249	155	171	82	72	3	4	18	2	—	—	197	173	443
110	43	56	26	30	16	1	—	23	1	2	55	93	82	444
164	72	64	23	26	26	22	11	52	12	19	122	182	182	445
29	5	20	4	—	1	—	—	9	—	6	27	12	13	446
77	85	52	67	13	14	—	—	12	4	—	—	57	64	447
416	378	302	308	59	63	4	2	51	5	—	—	290	279	448
275	285	150	164	83	84	27	33	15	4	17	35	220	235	449
238	210	162	145	63	64	9	1	4	—	—	1	164	174	450
145	142	122	125	12	17	1	—	10	—	—	—	126	119	451
45	48	37	41	5	7	3	—	—	—	—	—	26	32	452
247	132	139	67	46	20	18	37	44	8	146	279	296	333	453
122	33	56	18	34	10	1	—	31	5	4	97	100	94	454
126	116	92	9	17	98	1	—	16	9	—	—	78	113	455
356	329	233	202	81	67	32	58	10	2	—	—	289	304	456
214	12	108	4	86	3	2	5	18	—	8	203	164	185	457
388	386	297	304	66	70	11	12	14	—	1	1	313	308	458
130	120	68	63	17	13	1	—	44	44	—	11	118	150	459
108	73	79	59	7	12	1	—	21	2	2	37	96	150	460
86	85	54	58	28	27	2	—	2	—	1	1	74	74	461
197	206	153	153	39	53	—	—	5	—	4	9	115	92	462
155	152	110	121	14	19	5	12	26	—	3	11	85	105	463
140	135	109	121	12	10	3	4	16	—	—	—	91	100	464
106	105	78	84	12	21	—	—	16	—	1	—	75	78	465
552	135	110	50	55	25	27	27	360	33	83	97	773	1,071	466
242	265	207	229	13	19	15	16	7	1	—	—	162	187	467
254	230	157	159	55	62	12	6	30	3	4	1	208	239	468

VILLAGE PRIMARY CENSUS ABSTRACT

Location Code No.	Name of Village	Area of Village in hectares	No. of Occupied Residential Houses	No. of Households	Total Population (including Institutional and Houseless Population)			Scheduled Castes		Scheduled Tribes		Literates	
					P	M	F	M	F	M	F	M	F
1	2	3	4	5	6	7	8	9	10	11	12	13	14
469	Kahali ..	535·00	263	272	1,377	675	702	34	50	50	57	250	51
470	Pauldawana ..	336·00	138	139	723	362	361	44	45	24	19	224	66
471	Bakalsarra ..	507·00	44	46	234	116	118	2	1	88	95	57	14
472	Pipariya ..	2,050·00	285	352	1,866	930	936	24	26	532	552	409	126
473	Ramtola ..	N. A.	99	100	563	281	282	—	—	21	23	146	50
474	Golabatola ..	N. A.	59	63	341	172	169	—	—	26	20	69	22
475	*Kamkazari* ..	202·00	*Uninhabited*										
476	Dadhari ..	1,988 00	25	33	171	83	88	1	1	82	87	13	1
477	Murkudoh ..	1,041.00	78	78	354	184	170	2	1	175	164	20	2
478	*Tahkazari* ..	1,159.00	*Uninhabited*										
479	*Diwatisur* ..	612.00	*Uninhabited*										
480	*Kachchargad* ..	427.00	*Uninhabited*										
481	Daldaikuhi ..	328.00	42	42	209	99	110	—	—	99	110	34	1
482	*Gendurzariya* ..	423.00	*Uninhabited*										
443	*Sirmalkasa* ..	167.00	*Uninhabited*										
484	Jambhadi ..	684.00	66	66	348	182	166	—	—	110	102	64	11
485	Dhansuwa ..	177.00	25	34	183	95	88	—	—	29	24	27	3
486	Salekasa ..	333.00	106	106	596	294	302	59	49	161	169	148	55
487	Halbitola ..	359.00	204	205	979	501	478	49	50	221	224	313	125
488	Tirkhedi ..	981.00	332	332	1,781	885	896	84	93	236	249	479	242
489	Bhajiyadand ..	264.00	10	10	49	24	25	9	9	—	—	12	2
490	Durgutola ..	283.00	80	80	486	233	253	71	91	34	34	102	64
491	Makatola ..	404.00	135	135	663	327	336	146	168	69	74	144	54
492	Satgaon ..	148.00	99	102	539	267	272	84	81	2	9	154	78
493	Salagtola ..	239.00	142	145	760	379	381	29	37	37	25	189	53
494	Heritola ..	198.00	93	93	505	243	262	—	—	30	37	121	59
495	Karutola ..	818.00	216	216	1,160	592	568	47	36	59	55	326	145
496	Sakharitola ..	211.00	209	219	1,078	566	512	61	56	92	113	358	211
497	Pauldawana ..	596.00	138	138	812	404	408	26	29	117	119	214	73
498	Deutola ..	835.00	102	105	527	256	271	—	—	72	78	106	36
499	Owara ..	1,599.00	257	257	1,369	668	701	14	20	432	463	405	176
500	Nimba ..	1,040.00	173	173	959	478	481	87	81	139	145	258	89
501	Halbitola ..	209.00	43	43	251	125	126	—	—	68	67	58	18
502	Pathantola ..	218.00	37	37	195	100	95	5	6	—	—	60	26
503	*Chichtole* ..	103.00	*Uninhabited*										
504	Pipartola ..	340.00	89	89	454	230	224	40	34	90	101	120	54

2. GONDIYA TAHSIL

MAIN WORKERS														
Total Main Workers (I-IX)		Cultivators (I)		Agricultural Labourers (II)		Household Industry, Manufacturing, Processing, Servicing and Repairs [V (a)]		Other Workers [III, IV, V (b) and VI to IX]		Marginal Workers		Non-Workers		Location Code No.
M	F	M	F	M	F	M	F	M	F	M	F	M	F	
15	16	17	18	19	20	21	22	23	24	25	26	27	28	1
390	271	258	168	91	70	6	14	35	19	—	3	285	428	469
186	195	141	136	26	33	7	22	12	4	8	14	168	152	470
68	72	12	10	9	2	—	—	47	60	—	—	48	46	471
535	515	324	308	158	195	15	5	38	7	—	—	395	421	472
174	169	142	158	16	10	—	—	16	1	—	1	107	112	473
114	99	72	70	41	29	—	—	1	—	—	—	58	70	474
Uninhabited														475
50	38	20	—	8	12	—	—	22	26	—	—	33	50	476
102	22	70	1	20	14	—	—	12	7	2	11	80	137	477
Uninhabited														478
Uninhabited														479
Uninhabited														480
60	35	49	32	9	3	—	—	2	—	4	30	35	45	481
Uninhabited														482
Uninhabited														483
94	82	93	81	—	1	1	—	—	—	1	4	87	80	484
55	42	42	35	13	7	—	—	—	—	—	—	40	46	485
142	90	37	22	50	54	2	2	53	12	4	15	148	197	486
258	148	120	109	42	35	3	1	93	3	—	—	243	330	487
518	546	353	395	117	147	3	3	45	1	31	33	336	317	488
14	10	8	4	6	6	—	—	—	—	—	—	10	15	489
128	137	97	107	27	30	—	—	4	—	—	—	105	116	490
188	173	115	34	29	52	16	87	28	—	—	—	139	163	491
136	123	80	64	33	48	9	11	14	—	2	1	129	148	492
207	219	169	186	19	24	9	9	10	—	—	—	172	162	493
127	148	103	127	21	21	—	—	3	—	10	25	106	89	494
336	305	252	253	37	38	12	10	35	4	4	15	252	248	495
305	147	63	26	41	54	45	57	156	10	—	—	261	365	496
265	276	233	249	29	26	—	—	3	1	—	1	139	131	497
159	159	126	128	30	30	—	—	3	1	—	—	97	112	498
405	458	297	340	105	117	—	—	3	1	—	—	263	243	499
287	39	195	17	68	17	5	4	19	1	18	236	173	206	500
76	75	66	—	9	72	—	—	1	3	—	7	49	44	501
57	60	49	—	6	59	—	—	2	1	—	—	43	35	502
Uninhabited														503
88	50	51	33	13	6	10	1	14	10	41	55	101	119	504

VILLAGE PRIMARY CENSUS ABSTRACT

Location Code No.	Name of Village	Area of Village in hectares	No. of Occupied Residential Houses	No. of Households	Total Population (including Institutional and Houseless Population)			Scheduled Castes		Scheduled Tribes		Literates	
					P	M	F	M	F	M	F	M	F
1	2	3	4	5	6	7	8	9	10	11	12	13	14
505	*Zaliya* ..	814.00	*Uninhabited*										
506	Jambhadi ..	1,339.00	110	176	811	420	391	13	11	166	170	157	42
507	Dodake ..	1,189.00	74	80	412	205	207	6	6	176	174	132	57
508	*Maramjob* ..	996.00	*Uninhabited*										
509	Katalwahi ..	714.70	—	4	12	7	5	—	—	1	—	1	—
510	Pandharwani ..	415.00	10	10	58	26	32	—	—	26	32	6	—
511	*Rangepar* ..	986.00	*Uninhabited*										
512	*Pangadi* ..	623.00	*Uninhabited*										
513	Alebedar ..	380.00	19	27	137	63	74	—	—	63	74	20	6
514	Dongargaon ..	775.00	181	211	972	505	467	16	21	134	122	305	81
515	Sawali ..	839.00	211	246	1,239	597	642	63	69	98	105	387	173
516	Hardoli ..	616.00	110	138	627	295	332	16	21	87	120	158	72
517	Kadhotitols ..	742.00	83	103	494	244	250	39	33	52	62	142	67
518	Kotara ..	673.00	204	204	1,068	503	565	88	93	35	35	272	92
519	Halbitola ..	632.00	142	143	797	383	414	3	1	259	281	147	42
520	Serpar ..	470.00	72	72	372	189	183	3	2	69	65	90	39
521	Lohara ..	668.00	221	221	1,250	622	628	7	9	234	212	300	140
522	Labhantola ..	262.00	56	83	480	242	238	—	—	220	212	115	36
523	Gorre ..	519.00	194	226	1,343	680	663	24	31	197	188	417	145
524	Managad ..	1,906.00	61	61	286	140	146	—	—	140	146	40	27
525	Markadtola ..	*	122	122	641	311	330	20	18	245	262	132	47
526	Kosamtarra ..	1,266.00	100	100	555	277	278	—	—	206	208	134	53
527	Nawatola ..	848.00	106	106	474	233	241	13	15	171	184	129	31
528	Jamakudo ..	1,089.00	296	297	1,328	724	604	49	55	311	236	469	167
529	Dhanegaon ..	148.00	39	39	196	95	101	—	—	91	100	34	3
530	Darekasa ..	409.00	38	38	203	99	104	—	—	75	82	16	1
531	Banjari ..	530.00	83	83	399	196	203	6	8	190	195	21	—
532	Toyagondi ..	1,058.00	76	76	442	206	236	31	26	128	165	53	8
533	Chand Suraj ..	171.00	75	75	405	193	212	—	—	140	150	66	4
534	Vichalpur ..	410.00	122	122	584	295	289	11	4	182	186	108	25
535	Kopalgadh ..	2,146.00	94	94	540	266	274	—	—	257	266	72	17
536	Kularbhatti ..	1,349.00	67	67	313	157	156	—	—	139	135	52	9
537	*Maramjob* ..	226.00	*Uninhabited*										
538	Pandharwani ..	1,204.00	256	266	1,303	669	634	44	36	488	471	298	83
539	Bijepar ..	1,241.00	174	175	838	439	399	79	81	186	172	188	75
540	Murpar ..	1,436.00	197	198	1,019	519	500	64	51	257	271	257	79

2. GONDIYA TAHSIL

MAIN WORKERS														
Total Main Workers (I-IX)		Cultivators (I)		Agricultural Labourers (II)		Household Industry, Manufacturing, Processing, Servicing and Repairs [V (a)]		Other Workers [III, IV, V (b) and VI to IX]		Marginal Workers		Non-Workers		Location Code No.
M	F	M	F	M	F	M	F	M	F	M	F	M	F	
15	16	17	18	19	20	21	22	23	24	25	26	27	28	1
Uninhabited														505
238	82	54	10	10	2	13	3	161	67	23	104	159	205	506
119	111	73	77	17	19	3	1	26	14	—	—	86	96	507
Uninhabited														508
5	—	5	—	—	—	—	—	—	—	—	2	2	3	509
13	12	7	3	1	—	—	—	5	9	1	7	12	13	510
Uninhabited														511
Uninhabited														512
20	13	16	9	1	2	—	—	3	2	12	29	31	32	513
310	288	218	230	41	50	7	3	44	5	—	—	195	179	514
383	421	269	295	68	89	2	7	44	30	1	—	213	221	515
170	191	109	120	12	13	16	24	33	34	—	—	125	141	516
136	122	68	64	47	45	8	6	13	7	2	7	106	121	517
284	210	174	96	101	108	1	6	8	—	3	5	216	350	518
235	3	207	—	20	3	1	—	7	—	—	133	148	278	519
125	121	67	73	44	37	1	1	13	10	—	—	64	62	520
350	326	190	181	44	37	8	2	108	106	7	14	265	288	521
124	111	82	81	11	9	1	—	30	21	15	24	103	103	522
367	195	236	131	52	58	1	—	78	6	21	212	292	256	523
83	74	56	58	25	16	—	—	2	—	6	6	51	66	524
165	173	124	127	35	44	1	—	5	2	4	9	142	148	525
100	107	7	2	8	—	—	—	85	105	18	12	159	159	526
122	96	9	1	5	—	—	—	108	95	16	11	95	134	527
356	121	83	22	18	4	10	11	245	84	1	108	367	375	528
48	2	27	1	17	1	—	—	4	—	—	41	47	58	529
44	44	43	42	—	1	—	—	1	1	1	2	54	58	530
105	3	104	3	—	—	—	—	1	—	1	104	90	96	531
115	48	59	21	14	4	—	—	42	23	1	65	90	123	532
101	18	74	12	6	5	—	—	21	1	—	74	92	120	533
180	136	61	41	30	95	3	—	86	—	1	12	114	141	534
150	—	148	—	—	—	—	—	2	—	—	143	116	131	535
94	91	75	75	14	15	2	1	3	—	1	7	62	58	536
Uninhabited														537
411	378	379	340	25	38	2	—	5	—	8	17	250	239	538
268	213	147	122	39	38	10	2	72	51	2	10	169	176	539
328	280	215	223	24	31	6	5	83	21	5	7	186	213	540

VILLAGE PRIMARY CENSUS ABSTRACT

Location Code No.	Name of Village	Area of Village in hectares	No. of Occupied Residential Houses	No. of Households	Total Population (including Institutional and Houseless Population)			Scheduled Castes		Scheduled Tribes		Literates	
					P	M	F	M	F	M	F	M	F
1	2	3	4	5	6	7	8	9	10	11	12	13	14
541	Purada ..	3,488.00	375	376	1,922	972	950	60	48	352	372	470	165
542	Dhiwarintola ..	N.A.	68	68	354	180	174	—	—	112	105	70	35
543	Fukimeta ..	1,008.00	239	239	1,371	669	702	8	9	352	382	203	86
	Grand Total ..	253,293.70	109,227	113,929	584,498	290,017	294,481	27,291	28,250	47,001	48,476	164,870	78,813

*Please see foot note of Village Directory.

N. A.—Not Available.

2. GONDIYA TAHSIL

MAIN WORKERS														
Total Main Workers (I.IX)		Cultivators (I)		Agricultural Labourers (II)		Household Industry, Manufacturing, Processing, Servicing and Repairs [V(a)]		Other Workers (III, IV, V (b) and VI to IX]		Marginal Workers		Non-Workers		Location Code No.
M	F	M	F	M	F	M	F	M	F	M	F	M	F	
15	16	17	18	19	20	21	22	23	24	25	26	27	28	1
554	550	339	373	94	94	6	2	115	81	13	22	405	378	541
107	111	85	87	21	24	—	—	1	—	—	—	73	63	542
414	438	351	375	49	62	—	—	14	1	—	—	255	264	543
158,315	130,307	82,157	68,801	32,725	29,141	16,752	25,931	26,681	6,434	6,213	23,944	125,489	140,230	

URBAN PRIMARY CENSUS ABSTRACT

Location Code No.	Name of Town/ Ward	Area of Town/ Ward in Km.^{2}	No. of Occupied Residential Houses	No. of House-holds	Total population (including Institutional and Houseless Population)			Scheduled Castes		Scheduled Tribes		Literates	
					P	M	F	M	F	M	F	M	F
1	2	3	4	5	6	7	8	9	10	11	12	13	14
VI	**Gondiya Municipal Council**	**18·08**	**18,624**	**18,945**	**100,423**	**51,395**	**49,028**	**5,812**	**5,764**	**3,028**	**3,002**	**37,902**	**26,036**
	Ward No. 1 ..		618	621	2,999	1,525	1,474	28	45	142	139	1,088	705
	Ward No. 2 ..		399	399	2,142	1,101	1,041	13	24	87	86	859	671
	Ward No. 3 ..		463	488	2,527	1,334	1,193	40	25	102	88	1,106	833
	Ward No. 4 ..		481	492	2,673	1,355	1,318	19	21	82	82	1,026	807
	Ward No. 5 ..		506	527	2,465	1,295	1,170	66	70	72	54	892	476
	Ward No. 6 ..		503	503	2,578	1,334	1,244	369	375	120	110	841	431
	Ward No. 7 ..		457	457	2,134	1,078	1,056	356	353	73	76	663	348
	Ward No. 8 ..		466	466	2,291	1,185	1,106	31	32	104	93	774	377
	Ward No. 9 ..		495	509	2,434	1,217	1,217	49	42	48	48	786	437
	Ward No. 10 ..		688	688	3,801	1,957	1,844	136	133	130	122	1,490	1,040
	Ward No. 11 ..		576	576	2,888	1,542	1,346	99	68	127	110	1,184	835
	Ward No. 12 ..		378	395	2,234	1,132	1,102	32	36	81	86	896	736
	Ward No. 13 ..		451	462	2,552	1,318	1,234	26	24	86	87	945	805
	Ward No. 14 ..		458	464	2,219	1,128	1,091	271	289	77	70	830	510
	Ward No. 15 ..		445	449	2,291	1,145	1,146	141	131	120	119	814	519
	Ward No. 16 ..		390	394	2,058	1,098	960	90	70	78	69	745	468
	Ward No. 17 ..		256	256	1,442	756	686	20	11	5	6	596	486
	Ward No. 18 ..		238	245	1,607	851	756	7	9	10	9	761	599
	Ward No. 19 ..		230	230	1,788	889	899	—	—	—	—	736	648
	Ward No. 20 ..		333	333	2,165	1,086	1,079	66	90	25	31	826	601
	Ward No. 21 ..		254	263	1,921	988	933	3	6	3	3	796	640
	Ward No. 22 ..		400	402	2,250	1,127	1,123	158	179	27	25	826	537
	Ward No. 23 ..		675	675	3,407	1,774	1,633	279	305	79	80	1,321	900
	Ward No. 24 ..		627	627	3,671	1,828	1,843	395	395	112	131	1,275	868
	Ward No. 25 ..		392	401	2,497	1,296	1,201	63	74	40	29	1,010	655
	Ward No. 26 ..		322	324	2,426	1,242	1,184	—	—	2	3	977	721
	Ward No. 27 ..		478	482	2,229	1,075	1,154	391	407	147	166	596	404
	Ward No. 28 ..		347	349	2,035	1,038	997	132	138	22	28	771	502
	Ward No. 29 ..		514	514	2,566	1,306	1,260	201	186	56	70	914	596
	Ward No. 30 ..		406	429	2,302	1,164	1,138	416	394	12	16	858	580
	Ward No. 31 ..		522	534	2,693	1,376	1,317	184	193	120	115	956	504
	Ward No. 32 ..		778	778	3,819	1,934	1,885	257	230	98	97	1,315	796
	Ward No. 33 ..		514	535	2,436	1,246	1,190	252	239	28	31	948	574
	Ward No. 34 ..		513	525	2,591	1,300	1,291	149	162	180	200	943	583
	Ward No. 35 ..		402	417	2,013	1,053	960	369	310	26	32	779	499
	Ward No. 36 ..		435	439	2,242	1,148	1,094	40	35	65	63	867	669
	Ward No. 37 ..		354	362	1,972	1,004	968	113	123	33	36	773	585
	Ward No. 38 ..		387	387	2,103	1,041	1,062	29	28	79	84	815	604
	Ward No. 39 ..		394	400	2,120	1,057	1,063	86	102	55	62	872	726
	Ward No. 40 ..		393	439	2,150	1,158	992	67	55	103	84	909	639
	Ward No. 41 ..		686	709	3,692	1,914	1,778	369	355	172	162	1,523	1,122

2. GONDIYA TAHSIL

MAIN WORKERS														
Total Main Workers (I–IX)		Cultivation (I)		Agricultural Labourers (II)		Household Industry, Manufacturing, Processing, Servicing and Repairs [V(a)]		Other Workers [III, IV (b) and VI to IX]		Marginal Workers		Non-Workers		Location Code No.
M	F	M	F	M	F	M	F	M	F	M	F	M	F	
15	16	17	18	19	20	21	22	23	24	25	26	27	28	1
22,807	**6,467**	**634**	**241**	**448**	**293**	**1,660**	**3,154**	**20,055**	**2,779**	**255**	**310**	**28,333**	**42,251**	**VI**
669	206	7	17	9	14	9	32	644	143	16	16	840	1,252	
462	99	8	3	1	—	14	32	439	64	4	7	635	935	
570	73	9	—	—	1	10	6	551	66	5	6	759	1,114	
640	93	9	—	—	—	10	3	621	90	1	5	714	1,220	
601	217	37	45	4	28	14	44	546	100	1	5	693	948	
658	301	58	28	113	53	50	146	437	74	—	8	676	935	
561	286	112	16	34	10	88	196	327	64	2	—	515	770	
599	293	111	47	54	52	23	125	411	69	—	2	586	811	
593	319	11	5	6	2	124	240	452	72	1	8	623	890	
801	73	16	—	6	—	31	13	748	60	10	6	1,146	1,765	
622	89	8	—	9	7	60	1	545	81	1	—	919	1,257	
462	71	7	2	—	1	10	3	445	65	1	10	669	1,021	
575	56	30	11	6	—	5	3	534	42	—	—	743	1,178	
525	244	4	6	48	5	70	185	403	48	1	1	602	846	
560	220	9	1	9	7	36	100	506	112	11	3	574	923	
501	99	7	1	5	2	20	33	469	63	3	10	594	851	
319	33	11	2	1	—	7	6	300	25	4	2	433	651	
416	28	6	—	—	—	3	—	407	28	3	—	432	728	
416	25	11	—	—	—	2	1	403	24	1	—	472	874	
516	107	6	—	—	—	29	34	481	73	8	15	562	957	
411	19	5	1	—	—	7	—	399	18	8	—	569	914	
477	90	7	3	—	—	2	3	468	84	8	5	642	1,028	
723	144	9	—	13	3	29	51	672	90	36	33	1,015	1,456	
841	312	3	—	18	6	37	128	783	178	17	32	970	1,499	
516	21	6	2	1	1	14	3	495	15	—	5	780	1,175	
550	10	1	—	—	—	17	5	532	5	—	8	692	1,166	
529	325	—	—	1	—	24	101	504	224	11	24	535	805	
451	90	5	—	—	—	24	64	422	26	9	5	578	902	
577	228	2	—	7	6	62	106	505	116	5	14	724	1,018	
470	202	1	—	—	—	95	180	374	22	12	4	682	932	
622	213	2	1	-	1	74	152	546	59	3	5	751	1,099	
900	377	8	1	9	4	122	181	761	191	10	14	1,024	1,494	
553	447	7	—	6	2	213	403	327	42	38	9	655	734	
611	369	63	44	65	74	70	224	413	27	2	27	687	895	
404	249	3	1	2	—	101	219	298	29	—	11	649	700	
506	65	6	—	3	—	38	16	459	49	3	1	639	1,028	
439	94	4	1	—	—	33	53	402	40	2	—	563	874	
455	75	3	—	9	12	27	7	416	56	17	8	569	979	
461	93	5	1	—	—	32	43	424	49	—	—	596	970	
475	58	17	2	9	2	23	11	426	43	—	1	683	933	
770	54	—	—	—	—	1	1	769	53	1	—	1,143	1,724	

URBAN PRIMARY CENSUS ABSTRACT

Location Code No.	Name of Town/ Ward	Area of Town/ Ward in Km²	No. of Occupied Residential Houses	No. of House-holds	Total Population (including Institutional and Houseless Population)			Scheduled Castes		Scheduled Tribes		Literates	
					P	M	F	M	F	M	F	M	F
1	2	3	4	5	6	7	8	9	10	11	12	13	14
VII	**Tirora Municipal Council** ..	15.62	**3,430**	3,512	**18,452**	**9,232**	9,220	2,076	**2,147**	**1,089**	**1,061**	**6,586**	**4,087**
	Ward No. 1 ..		188	188	967	477	490	230	238	26	16	354	239
	Ward No. 2 ..		165	165	879	426	453	—	—	21	27	326	216
	Ward No. 3 ..		199	199	911	442	469	321	343	25	30	330	204
	Ward No. 4 ..		169	169	801	388	413	225	238	9	11	271	168
	Ward No. 5 ..		170	170	826	415	411	117	130	13	9	309	187
	Ward No. 6 ..		165	165	966	491	475	193	187	41	32	318	153
	Ward No. 7 ..		146	146	1,041	510	531	23	20	21	19	379	319
	Ward No. 8 ..		137	137	855	428	427	5	4	13	12	319	225
	Ward No. 9 ..		254	254	1,299	658	641	140	158	53	63	509	369
	Ward No. 10 ..		195	202	955	478	477	120	101	19	31	360	214
	Ward No. 11 ..		167	167	1,007	507	500	159	162	87	70	360	199
	Ward No. 12 ..		136	136	809	407	402	43	57	—	—	236	116
	Ward No. 13 ..		167	167	959	490	469	20	21	132	137	299	134
	Ward No. 14 ..		204	204	970	472	498	49	55	155	139	352	202
	Ward No. 15 ..		163	163	817	417	400	196	203	11	12	315	162
	Ward No. 16 ..		163	175	950	486	464	11	10	43	33	351	207
	Ward No. 17 ..		155	166	880	442	438	4	7	226	225	314	235
	Ward No. 18 ..		153	153	847	428	419	78	78	75	68	277	145
	Ward No. 19 ..		177	226	837	421	416	96	98	91	97	295	206
	Ward No. 20 ..		157	160	876	449	427	46	37	28	30	312	187

2. GONDIYA TAHSIL

MAIN WORKERS														
Total Main Workers (I–X)		Cultivators (I)		Agricultural Labourers (II)		Household Industry, Manufacturing, Processing, Servicing and Repairs [V(a)]		Other Workers [III, IV, V (b) and VI to IX]		Marginal Workers		Non-Workers		Location Code No.
M	F	M	F	M	F	M	F	M	F	M	F	M	F	
15	16	17	18	19	20	21	22	23	24	25	26	27	28	1
4,077	**2,539**	**588**	**318**	**375**	**239**	**849**	**1,770**	**2,265**	**212**	**184**	**269**	**4,971**	**6,412**	**VII**
222	158	7	5	17	4	66	142	132	7	5	1	250	331	
217	115	15	9	10	19	6	68	186	19	1	24	208	314	
186	224	5	2	11	6	134	214	36	2	14	10	242	235	
185	196	36	19	24	11	86	165	39	1	—	—	203	217	
179	114	4	1	2	1	34	98	139	14	8	40	228	257	
221	186	6	2	9	1	68	170	138	13	19	15	251	274	
191	17	8	1	10	4	12	3	161	9	—	4	319	510	
141	30	29	1	—	—	2	25	110	4	22	9	265	388	
249	109	11	5	2	6	25	64	211	34	7	3	402	529	
119	16	11	5	1	—	1	—	106	11	7	1	352	460	
236	185	15	3	22	9	95	168	104	5	—	—	271	315	
230	84	133	1	20	7	53	74	24	2	—	—	177	318	
237	161	42	10	63	50	43	91	89	10	1	1	252	307	
230	156	31	38	60	40	29	73	110	5	8	26	234	316	
219	134	12	—	46	19	58	110	103	5	1	—	197	266	
200	64	14	6	8	6	17	28	161	24	15	45	271	355	
222	85	18	3	7	15	11	32	186	35	21	43	199	310	
208	186	67	45	33	18	62	122	46	1	31	17	189	216	
162	89	7	3	8	6	16	70	131	10	20	25	239	302	
223	230	117	159	22	17	31	53	53	1	4	5	222	192	

VILLAGE PRIMARY CENSUS ABSTRACT

Location Code No.	Name of Village	Area of Village in hectares	No. of Occupied Residential Houses	No of Households	Total Population (including Institutional and Houseless Population)			Scheduled Castes		Scheduled Tribes		Literates	
					P	M	F	M	F	M	F	M	F
1	2	3	4	5	6	7	8	9	10	11	12	13	14
1	*Pangdi* ..	283.00	*Uninhabited*										
2	Nagzira ..	N.A.	22	22	60	34	26	10	7	15	10	23	4
3	*Mangezari* ..	132.00	*Uninhabited*										
4	Murpar ..	464.00	129	129	685	337	348	51	48	150	159	150	51
5	Thadezari ..	90.00	55	57	270	126	144	—	—	105	126	67	37
6	Bokunda ..	129.00	14	14	65	34	31	—	—	30	26	7	1
7	Londezari ..	258.00	86	86	488	232	256	3	2	56	64	154	60
8	Dhanori ..	663.00	174	175	970	491	479	14	16	103	113	220	99
9	Malijunga ..	635.00	114	114	709	332	377	31	35	145	171	131	52
10	Pandhari ..	699.00	306	308	1,677	814	863	16	20	6	3	573	324
11	Rengepar ..	381.00	178	178	832	408	424	10	13	196	175	271	133
12	Gongale ..	520.00	229	233	1,306	643	663	14	16	235	221	338	174
13	Khadipar ..	466.00	206	206	1,212	589	623	30	24	143	167	302	148
14	Patekhurra ..	667.00	188	188	1,009	507	502	35	32	250	258	345	148
15	Palasgaon ..	761.00	183	221	1,070	521	549	1	1	281	299	319	99
16	Murpar ..	316.00	98	98	547	274	273	—	—	35	42	154	50
17	Dunda ..	471.00	91	91	560	300	260	—	—	37	31	176	71
18	Shivantola ..	88.00	20	22	161	75	86	1	1	—	—	40	40
19	Sitepar ..	584.00	148	148	766	389	377	5	4	68	87	189	81
20	Mundipar .	568.00	227	227	1,160	592	568	39	45	34	34	345	150
21	Temni ..	80.00	27	27	133	71	62	—	—	—	—	47	25
22	Chichtola ..	292.00	123	123	648	323	325	6	7	115	113	180	81
23	Kosamtondi ..	496.00	365	365	1,959	983	976	155	168	140	124	599	299
24	Jambhali ..	1,225.00	194	195	1,020	526	494	32	26	150	132	264	111
25	Pitezari .	1,919.00	91	91	440	213	227	—	—	190	203	81	14
26	Gidalpar ..	1,964.00	21	21	41	24	17	—	—	4	4	15	2
27	Umarzari ..	534.00	197	197	929	477	452	35	35	145	147	239	85
28	Ategaon ..	244.00	95	95	500	247	253	20	18	112	133	122	56
29	Nipiyartola ..	99.00	43	43	246	118	128	3	2	41	59	61	28
30	*Navegaon* ..	68.00	*Uninhadited*										
31	Sonegaon ..	224.00	85	85	402	204	198	30	35	134	118	115	61
32	Bundalghat ..	930.00	—	6	18	12	6	2	1	7	5	5	—
33	Pauladawna ..	140.00	—	1	1	1	—	—	—	—	—	—	—
34	Khurshipar ..	157.00	16	16	91	44	47	—	—	34	39	23	10
35	Usgaon ..	390.00	173	174	915	436	479	80	100	199	208	238	131
36	Makaitola ..	11.00	24	24	110	49	61	—	—	29	34	27	12

3. SAKOLI TAHSIL

MAIN WORKERS														
Total Main Workers (I–IX)		Cultivators (I)		Agricultural Labourers (II)		Household Industry, Manufacturing, Processing, Servicing and Repairs [V(a)]		Other Workers [III, IV, V(b) and VI to IX]		Marginal Workers		Non-Workers		Location Code No.
M	F	M	F	M	F	M	F	M	F	M	F	M	F	
15	16	17	18	19	20	21	22	23	24	25	26	27	28	1
Uninhabited														1
25	10	—	—	—	1	1	—	24	9	—	—	9	16	2
Uninhabited														3
198	137	55	22	26	19	27	24	90	72	7	50	132	161	4
54	51	25	30	—	1	—	—	29	20	22	23	50	70	5
20	16	15	13	4	3	—	—	1	—	—	—	14	15	6
126	120	74	81	30	33	1	2	21	4	21	37	85	99	7
286	284	219	226	55	58	—	—	12	—	—	—	205	195	8
201	201	103	114	33	43	—	—	65	44	1	2	130	174	9
405	290	248	185	95	95	12	7	50	3	58	185	351	388	10
223	191	133	110	73	81	2	—	15	—	20	21	165	212	11
402	274	325	219	66	55	3	—	8	—	3	29	238	360	12
328	321	201	204	96	108	2	6	29	3	—	1	261	301	13
302	316	191	176	94	137	5	1	12	2	1	7	204	179	14
321	230	193	144	33	73	36	12	59	1	—	119	200	200	15
152	139	119	111	27	28	4	—	2	—	—	3	122	131	16
164	143	91	79	64	63	1	1	8	—	—	—	136	117	17
43	47	23	32	16	12	—	3	4	—	—	—	32	39	18
233	230	62	75	124	144	4	2	43	9	1	—	155	147	19
331	288	176	168	134	117	4	3	17	—	1	—	260	280	20
42	39	27	30	15	9	—	—	—	—	—	—	29	23	21
193	166	64	43	45	37	33	33	51	53	3	4	127	155	22
520	255	227	34	140	157	56	51	97	13	9	127	454	594	23
302	283	122	113	78	86	91	83	11	1	1	1	223	210	24
118	90	49	31	46	31	1	4	22	24	18	59	77	78	25
20	9	—	—	—	—	—	—	20	9	—	3	4	5	26
280	217	100	104	44	61	4	1	132	51	7	71	190	164	27
151	122	74	62	51	47	1	1	25	12	—	—	96	131	28
65	61	40	33	17	27	—	—	8	1	4	7	49	60	29
Uninhabited														30
119	10	63	2	7	5	1	—	48	3	7	72	78	116	31
10	3	—	—	—	—	—	—	10	3	—	2	2	1	32
—	—	—	—	—	—	—	—	—	—	1	—	—	—	33
19	—	12	—	6	—	—	—	1	—	2	10	23	37	34
200	29	113	1	52	21	5	2	30	5	23	148	213	302	35
31	23	19	17	—	6	—	—	12	—	—	2	18	36	36

VILLAGE PRIMARY CENSUS ABSTRACT

Location Code No.	Name of Village	Area of Village in hectares	No. of Occupied Residential Houses	No. of Households	Total Population (including Institutional and Houseless Population)			Scheduled Castes		Scheduled Tribes		Literates	
					P	M	F	M	F	M	F	M	F
1	2	3	4	5	6	7	8	9	10	11	12	13	14
37	Chandori ..	929.00	330	394	1,959	966	993	50	49	256	229	489	244
38	Palaspani ..	314.00	164	164	812	397	415	—	—	222	249	250	115
39	*Girola Nandgaon* ..	195.00	*Uninhabited*										
40	Bampewada ..	428.00	361	361	1,922	988	934	187	180	167	152	601	296
41	Amgaon Bk. ..	823.00	293	293	1,614	784	830	69	81	156	166	448	234
42	Amgaon Kh. ..	243.00	91	91	514	255	259	17	21	65	66	131	42
43	*Dongargaon* ..	488.00	*Uninhabited*										
44	Walmazari ..	710.00	110	110	625	308	317	51	43	70	69	148	71
45	Wadegaon ..	504.00	180	180	1,017	493	524	2	4	79	93	238	97
46	Khamba ..	730.00	182	186	1,064	532	532	35	35	150	157	264	83
47	Rengepar ..	290.00	112	112	571	293	278	40	36	58	55	140	68
48	*Purkabodi* ..	111.00	*Uninhabited*										
49	Girola ..	490.00	188	188	1,038	514	524	7	7	92	89	290	120
50	*Thadezari* ..	114.00	*Uninhabited*										
51	Ghatgaon ..	745.00	215	224	1,200	607	593	3	3	145	135	311	133
52	Ghoti ..	406.00	228	228	1,300	631	669	26	39	66	65	387	189
53	*Pindakepar* ..	229.00	*Uninhabited*										
54	Dawwa ..	1,804.00	484	484	2,412	1,224	1,188	96	101	397	370	806	322
55	Chirchadi ..	1,261.00	122	122	651	302	349	8	12	201	224	153	44
56	Dongargaon ..	622.00	363	369	2,074	1,050	1,024	41	39	55	43	615	287
57	Khajri ..	827.00	204	204	1,096	544	552	72	58	188	204	313	141
58	Bothali .	269.00	127	127	683	332	351	48	61	6	3	184	100
59	Mhaswani ..	276.00	201	201	1,208	604	604	—	—	136	122	313	126
60	Khodshioni ..	523.00	375	379	2,144	1,077	1,067	73	67	104	109	528	221
61	*Khairi (Hamesha)*	37.00	*Uninhabited*										
62	Khairi ..	287.00	6	6	35	18	17	—	—	1	—	11	7
63	Mundipar ..	517.00	37	37	185	96	89	8	4	65	61	56	17
64	Mahuli ..	287.00	82	82	513	266	247	15	13	57	54	148	59
65	Satalwada ..	463.00	242	250	1,305	641	664	31	38	189	185	355	171
66	Kinhi ..	518.00	350	350	1,745	868	877	37	40	105	103	471	187
67	Morwe ..	394.00	150	150	821	404	417	6	3	126	141	258	130
68	Sitepar ..	192.00	53	53	259	129	130	13	11	7	13	56	22
69	Pathari ..	436.00	83	83	533	277	256	35	32	76	87	115	29
70	Tudmapuri ..	451.00	162	162	841	414	427	22	31	226	219	251	75
71	*Alebedar* ..	525.00	*Uninhabited*										
72	Pindakepar ..	859.39	470	470	2,447	1,222	1,225	180	168	343	354	703	279

3. SAKOLI TAHSIL

MAIN WORKERS														
Total Main Workers (I-IX)		Cultivators (I)		Agricultural Labourers (II)		Household Industry, Manufacturing, Processing, Servicing and Repairs [V (a)]		Other Workers [III, IV, V (b) and VI to IX]		Marginal Workers		Non-Workers		Location Code No.
M	F	M	F	M	F	M	F	M	F	M	F	M	F	
15	16	17	18	19	20	21	22	23	24	25	26	27	28	1
597	467	282	226	175	210	33	2	107	29	1	23	368	503	37
248	218	188	147	39	64	1	—	20	7	6	12	143	185	38
Uninhabited														39
502	421	170	153	81	115	48	45	203	108	35	72	451	441	40
484	450	262	259	177	181	18	9	27	1	14	39	286	341	41
138	132	64	21	43	82	8	7	23	22	—	2	117	125	42
Uninhabited														43
174	35	111	14	54	21	2	—	7	—	—	61	134	221	44
273	105	223	78	24	25	3	1	23	1	1	112	219	307	45
309	280	227	205	37	51	36	24	9	—	14	61	209	191	46
167	165	84	79	62	75	14	10	7	1	—	—	126	113	47
Uninhabited														48
281	178	150	99	83	75	6	2	42	2	12	70	221	276	49
Uninhabited														50
289	61	246	48	20	8	5	2	18	3	66	260	252	272	51
348	290	201	159	79	123	29	6	39	2	15	99	268	280	52
Uninhabited														53
750	677	383	390	226	272	40	7	101	8	2	23	472	488	54
169	180	132	150	25	30	1	—	11	—	—	—	133	169	55
548	370	335	231	143	136	9	—	61	3	12	110	490	544	56
292	191	128	77	93	103	35	3	36	8	19	120	233	241	57
187	201	95	95	48	99	2	—	42	7	—	—	145	150	58
362	338	238	220	94	114	6	2	24	2	3	9	239	257	59
617	446	347	223	125	210	44	3	101	10	19	102	441	519	60
Uninhabited														61
12	6	10	6	2	—	—	—	—	—	—	2	6	9	62
59	58	32	33	26	25	—	—	1	—	—	—	37	31	63
157	139	94	93	34	45	—	—	29	1	2	6	107	102	64
381	368	265	272	81	86	15	8	20	2	—	2	260	294	65
517	463	228	211	170	172	76	80	43	—	—	2	351	412	66
245	237	115	119	63	69	50	49	17	—	—	—	159	180	67
76	28	23	6	16	13	1	—	36	9	3	45	50	57	68
131	59	70	6	43	46	4	7	14	—	1	25	145	172	69
259	286	195	213	50	63	8	9	6	1	—	1	155	140	70
Uninhabited														71
434	136	215	70	69	41	27	12	123	13	278	406	510	683	72

VILLAGE PRIMARY CENSUS ABSTRACT

Location Code No.	Name of Village	Area of Village in hectares	No. of Occupied Residential Houses	No. of Households	Total Population (including Institutional and Houseless Population)			Scheduled Castes		Scheduled Tribes		Literates	
					P	M	F	M	F	M	F	M	F
1	2	3	4	5	6	7	8	9	10	11	12	13	14
73	Khairi ..	307.00	64	64	334	160	174	30	27	91	94	80	32
74	Borgaon ..	470.00	99	99	554	304	250	25	33	79	61	174	65
75	Sonpuri ..	307.00	90	90	492	257	235	19	14	38	29	166	71
76	Yekodi ..	772·00	527	530	2,782	1,333	1,449	329	358	368	400	870	500
77	Kinhi (Ekodi) ..	778·00	444	456	2,371	1,188	1,183	5	1	134	135	617	211
78	Nilagondi ..	183·00	222	222	1,171	603	568	60	59	141	126	361	193
79	Mundipar ..	288·00	139	140	671	335	336	175	181	56	51	178	86
80	Sindipar ..	189·00	111	111	568	277	291	14	11	40	38	177	118
81	Kesalwada ..	387·00	183	183	945	493	452	12	11	106	100	279	129
82	Parsodi ..	323·00	161	167	946	472	474	86	87	135	139	289	135
83	Salebhata ..	377·00	408	412	2,236	1,118	1,118	330	329	186	189	744	460
84	*Singori* ..	241·00	*Uninhabited*										
85	Khedepar ..	386·00	119	119	647	334	313	31	24	158	152	197	84
86	Gondsawari ..	520·00	175	175	900	455	445	68	67	27	32	284	130
87	Chikhalabodi ..	263·00	39	39	213	104	109	—	—	70	78	59	26
88	Rengepar (Kotha) ..	574·00	391	392	2,000	1,008	992	67	91	169	159	636	310
89	Daitmangali ..	285·00	77	86	441	220	221	9	7	60	60	110	62
90	Sonekhari ..	255·00	30	36	185	90	95	—	—	40	41	40	17
91	Kinhi (Gadegaon) ..	397·00	119	119	600	314	286	38	32	63	60	161	77
92	Gadegaon ..	488·00	307	312	1,638	808	830	254	282	121	116	512	309
93	Sawari ..	313·00	251	251	1,374	677	697	23	20	4	2	461	244
94	Somalwada ..	348·00	279	279	1,479	713	766	128	124	9	8	473	251
95	*Yetewahi* ..	211·00	*Uninhabited*										
96	Lakhori ..	375·00	520	522	2,605	1,313	1,292	54	51	83	80	849	457
97	Alesur ..	418·00	119	119	618	309	309	105	116	85	87	195	98
98	Masalmeta ..	319·00	212	215	1,110	555	555	183	196	29	20	348	205
99	Borgaon ..	206·00	196	200	1,001	484	517	126	150	80	83	275	154
100	Rajegaon ..	262·00	202	202	997	492	505	15	20	90	94	378	189
101	Morgaon ..	451·00	279	281	1,397	692	705	96	86	117	132	436	246
102	Gudhari ..	321·00	84	84	484	240	244	59	66	26	32	132	64
103	Chichgaon ..	164·00	51	58	329	166	163	87	68	9	14	81	48
104	Bodra ..	464·00	390	395	1,991	1,034	957	89	90	410	338	566	228
105	*Makardhokada* ..	132·00	*Uninhabited*										
106	Khairlanji ..	262·00	51	51	260	127	133	17	15	63	73	72	31
107	Sakoli ..	848·00	1,890	1,991	9,898	5,218	4,680	674	533	612	587	3,834	2,267
108	Jamanapur ..	454·00	75	75	414	217	197	40	30	—	—	149	51

3. SAKOLI TAHSIL

MAIN WORKERS														
Total Main Workers (I-IX)		Cultivators (I)		Agricultural Labourers (II)		Household Industry, Manufacturing, Processing, Servicing and Repairs [V(a)]		Other Workers [III, IV, V(b) and VI to IX]		Marginal Workers		Non-Workers		Location Code No.
M	F	M	F	M	F	M	F	M	F	M	F	M	F	
15	16	17	18	19	20	21	22	23	24	25	26	27	28	1
87	94	56	50	27	44	—	—	4	—	—	1	73	79	73
136	100	83	59	30	36	11	1	12	4	11	35	157	115	74
124	91	50	50	3	4	—	—	71	37	1	—	132	144	75
696	609	287	183	209	339	109	74	91	13	33	133	604	702	76
675	632	350	282	259	329	11	6	55	15	36	28	477	523	77
327	299	224	64	58	230	10	4	35	1	3	3	273	266	78
180	161	94	47	82	114	2	—	2	—	—	6	155	169	79
144	153	123	135	16	17	1	—	4	1	3	—	130	138	80
277	252	146	126	115	125	1	—	15	1	—	—	216	200	81
254	250	131	94	110	156	1	—	12	—	9	4	209	220	82
575	540	350	312	150	221	18	1	57	6	46	57	497	521	83
Uninhabited														84
181	—	107	—	73	—	1	—	—	—	2	175	151	138	85
248	122	77	4	154	115	7	3	10	—	—	—	207	323	86
64	39	22	15	33	24	2	—	7	—	3	26	37	44	87
581	510	273	177	173	281	29	48	106	4	22	54	405	428	88
115	111	64	29	32	57	15	24	4	1	—	4	105	106	89
44	42	30	18	13	24	—	—	1	—	—	1	46	52	90
169	173	27	21	138	152	1	—	3	—	1	1	144	112	91
420	400	110	111	246	276	7	9	57	4	7	44	381	386	92
369	299	108	81	188	210	8	3	65	5	2	21	306	377	93
398	253	166	81	163	95	39	75	30	2	11	117	304	396	94
Uninhabited														95
627	581	298	282	208	229	32	56	89	14	91	112	595	599	96
171	169	139	128	16	34	3	7	13	—	—	1	138	139	97
282	224	188	121	73	76	13	24	8	3	16	23	257	308	98
266	243	149	135	76	82	8	5	33	21	3	23	215	251	99
258	184	139	53	97	130	—	—	22	1	—	3	234	318	100
390	368	255	260	78	66	22	40	35	2	—	1	302	336	101
124	126	89	66	33	60	—	—	2	—	—	1	116	117	102
98	82	46	42	15	25	—	—	37	15	—	—	68	81	103
547	323	203	125	204	153	27	42	113	3	46	260	441	374	104
Uninhabited														105
59	28	15	6	28	20	1	—	15	2	—	35	68	70	106
2,425	725	300	185	426	355	78	109	1,621	76	42	257	2,751	3,698	107
120	18	67	6	22	12	2	—	29	—	—	86	97	93	108

VILLAGE PRIMARY CENSUS ABSTRACT

Location Code No.	Name of Village	Area of Village in hectares	No. of Occupied Residential Houses	No. of Households	Total Population (including Institutional and Houseless Population)			Scheduled Castes		Scheduled Tribes		Literates	
					P	M	F	M	F	M	F	M	F
1	2	3	4	5	6	7	8	9	10	11	12	13	14
109	Sendurwafa ..	530·00	920	922	5,321	2,672	2,649	293	323	275	267	1,545	744
110	*Sawargaon* ..	103·00	*Uninhabited*										
111	Wirshi ..	663·00	468	476	2.684	1,352	1,332	283	275	150	162	836	382
112	Ukara ..	362·00	109	109	600	295	305	3	2	61	66	172	85
113	Bopabodhi ..	667·00	299	299	1,626	796	830	13	11	132	144	430	194
114	Sindipar ..	702·00	182	182	922	444	478	26	30	63	73	230	121
115	Kodamendhi ..	417·00	140	142	789	379	410	6	4	—	—	233	125
116	Ghatbori ..	927·00	213	213	1,177	579	598	11	7	228	221	325	155
117	Parsodi ..	231·00	184	187	1,008	494	514	4	—	16	12	201	70
118	Wadegaon ..	363·00	280	287	1,543	769	774	5	2	4	4	533	230
119	Kesalwada ..	345·00	66	66	298	150	148	21	11	21	20	70	24
120	Pandharwani ..	605·00	123	123	615	307	308	87	87	51	51	177	77
121	Rengepar ..	1,025·00	196	196	990	520	470	51	41	172	153	255	89
122	Dalli ..	1,491·00	146	146	783	410	373	12	17	354	318	173	39
123	Usikheda ..	404·00	103	103	505	255	250	—	—	225	215	140	37
124	Kanharpaili ..	697·00	155	155	925	452	473	—	—	174	210	223	174
125	Mohaghata ..	232·00	29	29	207	104	103	—	—	85	87	46	17
126	Shenda ..	350.00	252	257	1,425	742	683	5	8	473	414	333	106
127	Kohalipar ..	848.00	19	19	111	57	54	—	—	44	44	30	16
128	Zunzaritola ..	797.00	16	16	70	31	39	—	—	16	24	12	7
129	Khamtalao ..	866.00	10	10	61	34	27	—	—	34	27	11	3
130	*Alezari* ..	823.00	*Uninhabited*										
131	Salegaon ..	552.00	61	61	349	160	189	—	—	158	188	82	39
132	Subraytola ..	331.00	10	10	77	41	36	—	—	11	11	20	6
133	Charbhata ..	229.00	120	121	622	297	325	67	72	20	18	163	78
134	Surtoli ..	316.00	90	97	457	223	234	30	31	—	—	131	75
135	Lohara ..	219.00	173	173	831	412	419	95	110	139	143	229	86
136	Mulla ..	481.00	284	286	1,546	773	773	33	31	155	158	404	174
137	*Chhattartola* ..	75.00	*Uninhabited*										
138	Wadegaon ..	814.00	123	123	722	369	353	9	9	200	196	193	61
139	Pindakepar ..	463.00	138	139	845	414	431	108	117	218	232	194	57
140	Tekabedar ..	308.00	105	105	581	284	297	51	49	205	211	118	36
141	Jamanapur ..	144.00	25	25	142	73	69	—	—	58	53	34	8
142	Amgaon ..	658.00	112	112	562	270	292	71	69	155	186	160	66
143	Mundipar ..	1,183.00	26	29	159	78	81	—	—	27	31	35	10
144	Koylari ..	1,072.00	203	203	1,054	519	535	87	98	243	264	251	96

3. SAKOLI TAHSIL

MAIN WORKERS														
Total Main Workers (I IX)		Cultivators (I)		Agricultural Laboures (II)		Household Industry, Manufacturing, Processing, Servicing and Repairs [V(a)]		Other Workers [III, IV, V(b) and VI to IX]		Marginal Workers		Non-Workers		Location Code No.
M	F	M	F	M	F	M	F	M	F	M	F	M	F	
15	16	17	18	19	20	21	22	23	24	25	26	27	28	1
1,399	813	570	354	400	387	68	53	361	19	24	47	1,249	1,689	109
Uninhabited														110
700	718	465	566	101	122	31	24	103	6	—	2	652	612	111
164	165	147	150	9	15	—	—	8	—	—	—	131	140	112
447	336	211	174	108	157	32	—	96	5	1	55	348	439	113
251	213	170	151	60	62	3	—	18	—	—	6	193	259	114
203	108	114	54	12	12	58	41	19	1	8	73	168	229	115
350	337	190	207	124	126	17	4	19	—	4	17	225	244	116
287	248	231	228	20	20	7	—	29	—	21	68	186	198	117
210	121	159	111	12	8	5	—	34	2	106	117	453	536	118
87	92	66	70	19	21	—	—	2	1	—	—	63	56	119
157	123	80	35	21	33	50	54	6	1	—	—	150	185	120
292	219	192	152	70	61	3	—	27	6	—	5	228	246	121
243	224	191	196	39	28	5	—	8	—	—	—	167	149	122
154	142	114	111	26	29	4	—	10	2	2	3	99	105	123
254	234	180	165	64	66	—	—	10	3	5	26	193	213	124
60	43	37	24	22	19	1	—	—	—	—	19	44	41	125
275	221	118	92	18	12	47	39	92	78	135	185	332	277	126
36	3	35	3	—	—	—	—	1	—	—	31	21	20	127
19	1	17	—	—	1	1	—	1	—	—	18	12	20	128
18	15	15	12	3	3	—	—	—	—	—	1	16	11	129
Uninhabited														130
95	112	86	100	8	12	—	—	1	—	—	—	65	77	131
25	23	24	19	1	4	—	—	—	—	—	—	16	13	132
178	187	103	93	59	90	1	—	15	4	—	1	119	137	133
58	39	34	35	9	4	5	—	10	—	112	126	53	69	134
198	82	94	43	37	11	5	1	62	27	49	138	165	199	135
404	175	187	77	118	87	16	2	83	9	45	236	324	362	136
Uninhabited														137
219	227	137	132	71	95	1	—	10	..	1	—	149	126	138
251	232	184	189	39	43	10	—	18	..	1	1	162	198	139
167	31	134	14	11	1	17	16	5	..	3	156	114	110	140
43	4	33	3	5	1	—	—	5	..	3	36	27	29	141
160	176	106	118	50	58	2	—	2	—	—	—	110	116	142
44	49	42	45	2	4	—	—	—	—	-	—	34	32	143
287	220	134	101	114	107	5	3	34	9	3	51	229	264	144

VILLAGE PRIMARY CENSUS ABSTRACT

Location Code No.	Name of Village	Area of Village in hectares	No. of Occupied Residential Houses	No. of House-holds	Total Populatian (including Institutional and Houseless Population)			Scheduled Castes		Scheduled Tribes		Literates	
					P	M	F	M	F	M	F	M	F
1	2	3	4	5	6	7	8	9	10	11	12	13	14
145	Usarimendha alias Putil ..	576 00	155	155	746	353	393	28	34	86	110	155	50
146	Saledharni ..	410.00	46	46	258	120	138	—	—	71	84	62	22
147	Dongargaon ..	547.00	87	92	415	209	206	19	14	58	50	139	57
148	Bamhani ..	457.00	204	210	1,107	564	543	16	15	190	173	245	71
149	Dewapaili ..	258.00	9	9	41	23	18	—	—	3	—	12	7
150	Duggipar ..	954.00	26	26	146	78	68	—	—	33	35	32	12
151	Kohamara ..	264.00	221	221	1,087	547	540	133	128	154	147	332	157
152	Sadak-Arjuni ..	342.00	582	585	3,185	1,673	1,512	202	153	331	261	1,137	565
153	Bamhani ..	114.00	94	94	442	232	210	84	71	42	26	151	52
154	Tidaka ..	204.00	289	289	1,535	769	766	13	6	71	70	495	133
155	Sawangi ..	315.00	167	167	812	410	402	20	13	31	33	238	114
156	Futala ..	154.00	85	85	548	272	276	2	2	—	6	136	62
157	Saundad ..	1,255.00	899	910	4,669	2,397	2,272	535	509	131	130	1,447	660
158	Sundari ..	233.00	58	58	301	150	151	11	5	41	47	84	41
159	Chargaon ..	240.00	144	144	699	336	363	—	—	20	16	220	85
160	Parsodi ..	1,009 00	499	499	2,761	1,373	1,388	47	37	149	150	795	315
161	Umari ..	971.00	490	490	2,669	1,344	1,325	154	156	279	293	758	360
162	Lawari ..	670 00	485	501	2,659	1,300	1,359	86	110	222	234	580	209
163	Gadkumbhali ..	354 00	89	93	509	268	241	48	40	93	75	181	68
164	Dharmapuri ..	395.00	134	163	949	482	467	17	17	8	9	362	186
165	Kumbhali ..	376.00	389	435	2,341	1,179	1,162	66	64	172	166	742	367
166	*Mohagara (Raiyyatwari)*	82.00	*Uninhabited*										
167	Mohagara ..	245.00	104	104	454	227	227	5	1	41	48	100	37
168	Jambhali ..	542.00	272	272	1,408	717	691	48	56	109	107	459	212
169	Sarati ..	209.00	59	60	326	167	159	6	10	6	3	90	58
170	Bamhani ..	239.00	134	134	662	334	328	5	4	57	42	233	93
171	Khairi ..	260.00	100	101	574	288	286	59	50	—	—	226	137
172	Samewada ..	357.00	111	134	707	367	340	50	42	27	24	206	100
173	Pimpalgaon ..	671.00	550	551	2,962	1,456	1,506	58	55	81	91	1,103	613
174	Manegaon ..	560.00	269	330	1,583	784	799	34	34	44	37	525	298
175	Lakhani ..	867.00	1,497	1,584	8,680	4,404	4,276	632	587	244	239	3,131	1,781
176	Murmadi ..	213.00	665	672	3,374	1,748	1,626	67	60	97	98	1,339	830
177	Kesalwada ..	774.00	553	561	2,917	1,466	1,451	228	214	97	107	900	447
178	Garada ..	557.00	260	261	1,161	767	694	200	170	157	129	470	256
179	Channa ..	514.00	321	321	1,470	725	745	39	34	100	107	522	236
180	Seloti ..	615.00	383	386	1,889	940	949	118	120	47	50	669	340

3. SAKOLI TAHSIL

MAIN WORKERS														
Total Main Workers (I-IX)		Cultivators (I)		Agricultural Labourers (II)		Households Industry, Manufacturing, Processing, Servicing and Repairs [V(a)]		Other Workers [III, IV, V (b) and VI to IX]		Marginal Workers		Non-Workers		Location Code No.
M	F	M	F	M	F	M	F	M	F	M	F	M	F	
15	16	17	18	19	20	21	22	23	24	25	26	27	28	1
194	192	117	128	37	43	21	19	19	2	13	31	146	170	145
70	74	54	63	9	11	1	—	6	—	4	8	46	56	146
121	85	68	76	8	6	—	—	45	3	10	18	78	103	147
259	234	164	166	24	41	27	20	44	7	86	85	219	224	148
15	12	6	8	1	1	—	—	8	3	—	—	8	6	149
42	42	27	24	13	18	1	—	1	—	—	—	36	26	150
311	290	54	57	55	63	141	158	61	12	—	1	236	249	151
792	370	167	114	116	96	171	123	338	37	1	12	880	1,130	152
123	94	57	47	44	41	10	6	12	—	1	17	108	99	153
443	427	375	390	14	17	19	7	35	13	—	—	326	339	154
233	213	109	109	52	54	55	49	17	1	—	—	177	189	155
148	148	91	96	38	47	1	4	18	1	—	4	124	124	156
1,185	925	432	458	265	385	79	26	409	56	46	122	1,166	1,225	157
88	30	46	14	37	16	—	—	5	—	2	58	60	63	158
194	183	122	120	41	60	4	—	27	3	3	13	139	167	159
766	507	520	418	132	84	18	—	96	5	8	208	599	673	160
724	492	437	329	185	160	28	1	74	2	6	89	614	744	161
736	501	413	242	199	249	42	8	82	2	14	141	550	717	162
136	135	13	6	113	129	—	—	10	—	1	1	131	105	163
220	231	85	118	94	112	12	1	29	—	—	20	262	216	164
614	425	355	273	122	139	11	5	126	8	16	167	549	570	165
Uninhabited														166
118	120	76	67	19	40	1	—	22	13	6	5	103	102	167
376	240	135	57	178	140	10	34	53	9	3	107	338	344	168
63	23	37	13	24	9	—	—	2	1	18	52	86	84	169
174	132	53	28	70	59	27	42	24	3	9	18	151	178	170
142	112	81	49	46	51	4	11	11	1	—	—	146	174	171
195	208	80	79	80	92	23	37	12	—	5	—	167	132	172
718	645	331	311	197	263	22	48	168	23	4	47	734	814	173
371	335	100	59	132	211	51	58	88	7	38	48	375	416	174
1,978	1,235	467	344	603	638	117	143	791	110	32	163	2,394	2,878	175
789	340	150	47	249	235	25	21	365	37	—	11	959	1,275	176
842	820	360	412	290	371	37	22	155	15	—	31	624	600	177
301	148	124	19	113	88	27	39	37	2	24	133	442	413	178
404	441	221	263	58	60	93	117	32	1	—	—	321	304	179
519	508	302	220	146	280	—	—	71	8	—	2	421	439	180

VILLAGE PRIMARY CENSUS ABSTRACT

Location Code No.	Name of Village	Area of Village in hectares	No. of Occupied Residential Houses	No. of House-holds	Total Population (including Institutional and Houseless Population)			Scheduled Castes		Scheduled Tribes		Literates	
					P	M	F	M	F	M	F	M	F
1	2	3	4	5	6	7	8	9	10	11	12	13	14
181	Pohara ..	736.00	903	917	4,654	2,339	2,315	185	179	146	130	1,590	731
182	Rengepar ..	564.00	280	283	1,568	772	796	132	147	100	117	466	222
183	Baradkinhi ..	700.00	93	93	414	213	201	4	1	72	65	74	33
184	Mundipar ..	471.00	153	153	744	367	377	14	17	27	24	250	120
185	Kitadi ..	211.00	24	24	107	51	56	—	—	39	42	21	7
186	Girola ..	238.00	107	107	493	248	245	7	9	76	83	154	84
187	Bonde ..	303.00	141	141	774	398	376	2	3	70	75	234	82
188	Sawarbandh ..	423.00	245	245	1,273	633	640	67	66	135	144	397	234
189	Walad ..	1,044.00	563	563	2,918	1,452	1,466	103	103	183	192	794	319
190	Sukali ..	378.00	208	208	979	487	492	56	53	92	97	283	121
191	Mahalgaon ..	549.00	303	304	1,593	764	829	119	126	29	31	354	177
192	Palasgaon ..	1,140.00	411	414	2,352	1,176	1,176	5	7	99	92	668	283
193	Nalaj ..	342.00	231	231	1,264	641	623	55	42	53	51	433	183
194	Gondumri ..	555.00	407	434	2,079	1,068	1,011	48	43	125	132	687	268
195	Pipri ..	269.00	45	45	204	97	107	—	—	—	—	55	17
196	Raka ..	647.00	329	329	1,622	793	829	7	6	135	144	475	211
197	Palasgaon ..	493.00	169	171	833	420	413	31	21	104	88	183	72
198	Chikhali ..	689.00	315	315	1,598	814	784	99	89	315	315	414	146
199	Maneri ..	277.00	69	74	438	220	218	5	5	21	19	104	54
200	Kosamghat ..	122.00	31	31	173	85	88	—	—	72	76	24	4
201	Mendhki ..	279.00	41	41	217	100	117	—	—	64	82	30	5
202	Baki ..	274.00	124	124	652	305	347	5	2	79	95	149	81
203	Kosbi ..	340.00	40	40	258	133	125	1	—	41	39	78	44
204	Mogara ..	891.00	67	69	362	164	198	—	—	100	121	64	24
205	Rajguda ..	1,137.00	83	116	564	300	264	57	55	144	122	172	48
206	Khadki ..	1,694.00	101	101	568	266	302	18	15	60	87	103	13
207	Khurshipar ..	879.00	58	59	302	131	171	—	—	131	119	53	19
208	Sahakepar ..	787.00	31	31	172	90	82	—	—	43	46	23	24
209	Moramjob ..	949.00	143	146	731	354	377	183	193	138	161	176	81
210	Murdoli ..	374.00	96	96	531	259	272	2	3	31	27	135	57
211	Dhobisarad ..	363.00	97	97	475	220	255	12	17	60	81	121	76
212	Gotabodi ..	726.00	109	109	643	306	337	19	25	217	230	149	47
213	Borgaon ..	574.00	97	97	489	233	256	42	54	133	142	113	52
214	Dawaki ..	468.00	221	221	1,113	563	550	69	60	272	272	330	124
215	Silapur ..	737.00	137	137	815	407	408	26	25	206	196	227	80
216	Makardhokada ..	791.00	83	83	460	212	248	15	23	193	219	87	29

3. SAKOLI TAHSIL

MAIN WORKERS														
Total Main Workers (I-IX)		Cultivators (I)		Agricultural Labourers (II)		Household Industry, Manufacturing, Processing, Servicing and Repairs [V(a)]		Other Workers [III, IV, V (b) and VI to IX]		Marginal Workers		Non-Workers		Location Code No.
M	F	M	F	M	F	M	F	M	F	M	F	M	F	
15	16	17	18	19	20	21	22	23	24	25	26	27	28	1
1,152	669	509	322	295	255	51	36	297	56	62	332	1,125	1,314	181
458	358	215	157	161	180	19	6	63	15	2	19	312	419	182
116	90	26	18	45	42	1	—	44	30	4	31	93	80	183
141	41	89	5	26	35	3	1	23	—	51	151	175	185	184
36	22	13	3	20	19	—	—	3	—	1	2	14	32	185
162	144	130	118	14	24	1	—	17	2	3	2	83	99	186
218	229	217	229	—	—	—	—	1	—	4	3	176	144	187
309	111	171	80	43	13	25	11	70	7	74	257	250	272	188
758	195	399	43	229	127	53	18	77	7	36	583	658	688	189
199	132	87	55	58	68	25	6	29	3	76	112	212	248	190
385	185	210	77	111	102	10	2	54	4	42	169	337	475	191
616	423	359	202	196	214	28	5	33	2	55	110	505	643	192
378	367	244	123	97	227	19	14	18	3	1	2	262	254	193
575	470	229	167	271	302	5	—	70	1	4	9	489	532	194
43	18	39	17	2	—	—	—	2	1	24	49	30	40	195
306	63	160	37	50	21	4	1	92	4	168	427	319	339	196
239	231	151	124	56	81	21	20	11	6	—	—	181	182	197
472	443	343	353	52	53	43	35	34	2	15	20	327	321	198
122	22	77	13	31	8	3	1	11	—	—	105	98	91	199
48	53	47	52	—	1	—	—	1	—	—	2	37	33	200
59	61	56	59	3	2	—	—	—	—	—	—	41	56	201
169	179	130	137	24	39	—	1	15	2	10	31	126	137	202
70	17	47	3	4	5	5	—	14	9	—	10	63	98	203
75	66	58	48	6	9	8	9	3	—	25	41	64	91	204
168	138	111	102	23	21	20	14	14	1	6	5	126	121	205
83	51	70	43	8	8	—	—	5	—	59	62	124	189	206
35	17	30	17	2	—	—	—	3	—	45	63	51	91	207
54	48	44	33	9	14	—	—	1	1	—	—	36	34	208
196	201	127	149	45	50	2	—	22	2	—	3	158	173	209
166	130	119	103	33	24	—	—	14	3	—	9	93	133	210
130	130	61	75	54	55	—	—	15	—	—	—	90	125	211
174	153	97	43	73	110	—	—	4	—	—	1	132	183	212
141	137	88	100	24	26	15	11	14	—	9	16	83	103	213
296	115	145	63	55	42	11	2	85	8	42	189	225	246	214
261	253	226	226	26	27	—	—	9	—	—	—	146	155	215
117	157	115	154	—	2	—	1	2	—	—	—	95	91	216

VILLAGE PRIMARY CENSUS ABSTRACT

Location Code No.	Name of Village	Area of village in hectares	No. of occupied Residential Houses	No. of Households	Total Population (including Institutional and Houseless Population)			Scheduled Castes		Scheduled Tribes		Literates	
					P	M	F	M	F	M	F	M	F
1	2	3	4	5	6	7	8	9	10	11	12	13	14
217	Padampur ..	180.00	23	23	139	70	69	—	—	58	58	27	5
218	Sirpur ..	492.00	135	135	680	337	343	31	33	56	46	158	56
219	Murpar ..	1,382.00	113	113	610	302	308	25	29	124	123	125	32
220	Bharhegaon ..	755.00	151	151	844	429	415	36	28	258	254	213	59
221	Bhagi ..	767.00	113	113	574	281	293	—	—	122	130	190	94
222	Dewari ..	1,402.00	1,051	1,126	5,516	2,933	2,583	264	196	768	715	2,027	979
223	Bilargondi ..	226 00	26	27	135	64	71	—	—	56	57	47	23
224	Malharbodi ..	400.00	2	2	19	8	11	—	—	8	11	3	—
225	Chichewada ..	451.00	152	152	885	438	447	7	9	359	366	264	104
226	Masulkasa ..	2,570.00	82	82	396	182	214	—	—	174	204	42	2
227	*Nishani* ..	2,100.00	*Uninhabited*										
228	Zankar Gondi ..	744.00	9	9	34	18	16	1	2	15	12	3	2
229	Kawalewada ..	2,637.00	81	81	389	187	202	3	4	98	103	81	32
230	Kaneri ..	746.00	174	174	879	434	445	11	12	34	30	261	136
231	Kokana ..	934.00	220	220	1,217	602	615	51	57	146	129	355	146
232	Khoba ..	512·00	169	169	888	422	466	11	9	150	169	231	82
233	Wangi ..	460.00	272	273	1,461	711	750	76	82	71	69	390	184
234	Chingi	378.00	104	104	571	286	285	79	89	46	40	158	69
235	Parsodi (Raiyyatwari)	358.00	127	127	691	319	372	12	16	35	55	156	49
236	Pandharwani (Raiyyatwari)	279.00	65	65	327	174	153	3	2	70	79	98	29
237	Kokana Gosai ..	116.00	24	24	133	72	61	—	—	21	19	42	14
238	Salai Bk. ..	263.00	110	110	479	240	239	11	12	62	69	119	60
239	Bolade .	500 00	130	130	692	350	342	66	57	88	83	223	99
240	Papada Bk. ..	395 00	98	98	554	282	272	28	28	5	7	110	35
241	Kesalwada ..	529.00	65	67	334	178	156	33	31	37	33	73	30
242	*Salai Kh.* ..	211.00	*Uninhabited*										
243	Papada Kh. ..	136.00	42	42	218	107	111	—	—	64	60	34	11
244	Zadgaon ..	1,020.00	83	83	483	244	239	32	32	58	52	97	44
245	Sivanibandh ..	338.00	214	214	1,109	550	559	109	115	176	179	234	114
246	Sakra ..	313.00	141	145	798	392	406	1	1	1	—	257	129
247	Wattekar ..	163.00	23	23	115	56	59	—	—	7	5	36	13
248	Khandala ..	477.00	330	338	1,673	810	863	92	94	33	21	486	236
249	*Pardi* ..	360.00	*Uninhabited*										
250	Miregaon ..	485.00	270	272	1,346	674	672	43	45	181	175	343	169
251	Rampuri ..	517.00	132	152	646	318	328	11	15	71	63	163	77
252	Mogara ..	440.00	177	177	884	444	440	31	28	22	28	227	94

3. SAKOLI THASIL

MAIN WORKERS														
Total Main Workers (I-IX)		Cultivators (I)		Agricultural Labourers (II)		Household Industry, Manufacturing, Processing, Servicing and Repairs [V (a)]		Other Workers [III, IV, V (b) and VI to IX]		Marginal Workers		Non-Workers		Location Code No.
M	F	M	F	M	F	M	F	M	F	M	F	M	F	
15	16	17	18	19	20	21	22	23	24	25	26	27	28	1
54	42	54	42	—	—	—	—	—	—	—	—	16	27	217
192	42	120	2	49	40	1	—	22	—	1	11	144	290	218
181	173	123	129	41	44	—	—	17	—	—	—	121	135	219
278	245	125	8	144	236	—	—	9	1	—	—	151	170	220
159	102	95	69	49	33	2	—	13	—	—	—	122	191	221
1,436	530	234	165	178	240	49	9	975	116	35	103	1,462	1,950	222
41	44	29	34	10	9	—	—	2	1	—	—	23	27	223
5	8	5	8	—	—	—	—	—	—	—	—	3	3	224
254	254	198	207	41	44	—	—	15	3	—	—	184	193	225
115	114	76	76	34	38	—	—	5	—	6	18	61	82	226
Uninhabited														227
11	12	8	6	2	4	—	—	1	2	—	2	7	2	228
97	107	29	60	55	42	—	—	13	5	10	10	80	85	229
255	239	208	202	30	36	—	—	17	1	1	2	178	204	230
327	329	238	262	35	40	5	2	49	25	—	3	275	283	231
254	256	178	179	30	27	27	40	19	10	—	1	168	209	232
421	414	178	191	77	116	99	103	67	4	—	2	290	334	233
166	156	61	5	94	145	4	6	7	—	—	—	120	129	234
199	78	139	56	48	21	2	—	10	1	54	185	66	109	235
45	3	38	2	4	1	—	—	3	—	50	97	79	53	236
15	—	14	—	—	—	—	—	1	—	25	40	32	21	237
153	53	89	13	31	20	—	—	33	20	—	75	87	111	238
196	181	78	76	79	78	27	27	12	—	—	—	154	161	239
171	20	109	13	53	7	1	—	8	—	23	182	88	70	240
116	96	85	71	22	21	2	—	7	4	—	—	62	60	241
Uninhabited														242
60	50	30	14	29	36	—	—	1	—	—	9	47	52	243
129	127	56	43	71	84	—	—	2	—	—	—	115	112	244
288	317	104	114	153	193	3	2	28	8	—	3	262	239	245
221	235	153	173	33	60	2	—	33	2	—	1	171	170	246
31	13	31	11	—	2	—	—	—	—	1	23	24	23	247
435	448	173	164	233	275	2	8	27	1	2	2	373	413	248
Uninhabited														249
379	285	174	28	82	137	90	118	33	2	7	114	288	273	250
166	170	36	20	93	131	17	9	20	10	8	14	144	144	251
245	232	98	71	103	156	35	5	9	—	—	—	199	208	252

VILLAGE PRMIARY CENSUS ABSTRACT

Location Code No.	Name of Village	Area of Village in hectares	No. of Occupied Residential Houses	No. of Households	Total Popula ion (including Institutional and Houseless Population)			Scheduled Castes		Scheduled Tribes		Liteartes	
					P	M	F	M	F	M	F	M	F
1	2	3	4	5	6	7	8	9	10	11	12	13	14
253	Shivani ..	437.00	225	225	1,205	594	611	42	36	34	32	390	208
254	Kaneri ..	840.00	403	422	2,027	1,019	1,008	80	68	37	35	640	351
255	Pendhari ..	756.00	325	325	1,574	778	796	81	76	23	30	511	220
256	Dhanala ..	322.00	250	252	1,175	589	586	6	3	51	57	444	200
257	*Purkabodi* ..	83.00	*Uninhabited*										
258	Malkazari ..	316.00	21	21	95	53	42	9	6	22	16	24	9
259	Khurshipar ..	172.00	45	49	217	112	105	2	2	63	60	51	18
260	*Alesur* ..	79.00	*Uninhabited*										
261	Kesalwada ..	281.00	96	97	484	239	245	28	37	2	—	130	91
262	Dongargaon ..	488.00	93	101	555	285	270	29	33	1	—	149	85
263	Isapur ..	251.00	138	143	799	392	407	83	84	—	—	218	105
264	Gondegaon ..	239.00	162	168	842	415	427	17	15	26	18	263	127
265	Nanhori ..	283.00	83	83	429	198	231	3	6	—	—	98	41
266	Dighori ..	263.00	239	239	1,186	596	590	103	102	18	20	367	174
267	Murmadi ..	331.00	342	342	1,775	855	920	18	20	48	52	569	296
268	Dongargaon ..	457.00	112	115	627	300	327	7	11	15	19	185	110
269	Sonmala ..	365.00	127	127	687	352	335	34	28	28	24	173	74
270	Sasara ..	649.00	535	538	2,848	1,433	1,415	189	152	263	262	593	241
271	Nyaharwani ..	231.00	26	26	145	76	69	—	—	23	24	12	13
272	Katangdhara ..	269.00	110	110	663	324	339	1	—	58	85	125	45
273	Sangaon ..	178.00	72	72	366	178	188	130	135	18	20	78	52
274	Sangadi ..	624.00	946	1,016	4,991	2,523	2,468	477	420	911	920	1,396	712
275	Gudhari ..	662.00	144	144	691	354	337	10	8	106	108	235	112
276	Siregaon ..	604.00	176	176	860	421	439	36	33	95	108	224	113
277	Bhivkhidki ..	593.00	252	255	1,218	597	621	3	8	148	153	361	162
278	Channa ..	446.00	92	92	532	258	274	62	71	51	48	136	50
279	Pandharwani (Mal)	167.00	50	50	229	126	103	24	28	62	48	67	17
280	Kholi ..	156.00	23	23	130	62	68	—	—	25	30	34	10
281	Navegaonbandh ..	2,877.00	1,182	1,200	5,902	3,024	2,878	176	162	861	843	1.911	925
282	Rampuri ..	274.00	110	110	589	289	300	7	8	249	254	125	40
283	Yelodi ..	342.00	87	87	424	197	227	—	—	104	123	83	8
284	Jambhali ..	648.00	74	74	434	217	217	36	35	58	57	101	30
285	Chutia ..	1,267.00	24	24	128	66	62	—	—	64	61	10	1
286	Malkazari ..	1,566.00	3	3	12	7	5	—	—	2	4	6	—
287	Tumdi Mendha ..	1,158.00	19	19	86	47	39	—	—	47	39	9	—
288	Palasgaon ..	2,527.00	46	46	269	140	129	14	16	111	100	43	8

3. SAKOLI TAHSIL

MAIN WORKERS														
Total Main Workres (I–IX)		Cultivators (I)		Agricultural Labourers (II)		Household Industry, Manufacturing, Processing, Servicing and Repairs [V(a)]		Other Workers [III, IV, V(b) and VI to IX]		Marginal Workers		Non-Workers		Location Code No.
M	F	M	F	M	F	M	F	M	F	M	F	M	F	
15	16	17	18	19	20	21	22	23	24	25	26	27	28	1
263	65	120	36	32	12	26	—	85	17	114	301	217	245	253
538	435	292	290	115	112	42	22	89	11	19	119	462	454	254
422	36	273	160	92	72	16	3	41	1	10	146	346	414	255
311	86	189	89	107	187	4	9	11	1	—	—	278	300	256
Uninhabited														257
32	24	16	2	9	22	—	—	7	—	—	1	21	17	258
72	59	38	14	16	37	—	—	18	8	1	—	39	46	259
Uninhabited														260
125	126	62	72	40	54	2	—	21	—	9	4	105	115	261
156	92	98	51	39	33	9	8	10	—	—	—	129	178	262
221	207	151	155	49	52	8	—	13	—	—	—	171	200	263
244	223	183	168	43	54	—	1	18	—	1	2	170	202	264
118	102	79	60	22	30	8	4	9	8	8	29	72	100	265
353	331	150	112	159	188	16	23	28	8	1	8	242	251	266
434	262	261	68	97	185	34	4	42	5	25	48	396	610	267
110	5	66	3	4	—	—	1	40	1	53	149	137	173	268
194	132	139	88	34	36	9	6	12	2	1	23	157	180	269
721	458	338	216	229	230	47	5	107	7	59	358	653	599	270
46	39	19	6	23	33	—	—	4	—	—	—	30	30	271
197	188	104	94	77	93	—	—	16	1	—	—	127	151	272
105	105	18	23	52	76	1	—	34	6	—	—	73	83	273
1,160	669	415	249	232	234	178	137	335	49	155	389	1,208	1,410	274
167	87	87	29	77	58	1	—	2	—	—	—	187	250	275
238	149	102	32	92	110	17	6	27	1	9	80	174	210	276
331	278	163	65	118	209	11	—	39	4	15	55	251	288	277
147	67	78	33	38	28	5	2	26	4	48	126	63	81	278
61	44	38	14	13	21	2	1	8	8	7	20	58	39	279
29	24	19	16	6	8	—	—	4	—	—	4	33	40	280
1,446	328	572	83	247	204	13	8	614	33	194	904	1,384	1,646	281
175	154	109	96	57	58	—	—	9	—	—	1	114	145	282
123	111	35	18	64	90	5	—	19	3	—	—	74	116	283
125	82	51	28	32	40	6	1	36	13	—	4	92	131	284
37	10	29	2	—	1	—	—	8	7	—	—	29	52	285
4	—	4	—	—	—	—	—	—	—	—	—	3	5	286
27	2	23	1	1	—	—	—	3	1	—	1	20	36	287
76	28	61	2	5	11	—	—	10	15	—	3	64	98	288

VILLAGE PRIMARY CENSUS ABSTRACT

Location Code No.	Name of Village	Area of Village in hectares	No. of Occupied Residential Houses	No. of Households	Total Population (including Institutional and Houseless Population)			Scheduled Castes		Scheduled Tribes		Literates	
					P	M	F	M	F	M	F	M	F
1	2	3	4	5	6	7	8	9	10	11	12	13	14
289	Mhaisuli ..	5,167.00	73	83	426	216	210	5	4	205	195	91	2
290	Serpar ..	1,560.00	147	148	800	387	413	3	10	323	330	172	52
291	*Murpar* ..	814.00	*Uninhabited*										
292	Lendijob ..	573.00	44	55	293	145	148	17	19	112	118	58	14
293	Kanhalgaon ..	445.00	135	135	739	375	364	13	7	221	223	125	35
294	Pandharwani ..	456.00	36	36	211	110	101	34	35	67	58	43	6
295	Sedepar ..	598.00	92	92	474	224	250	71	80	102	114	138	72
296	Salai ..	580.00	63	67	326	158	168	25	21	93	111	96	36
297	Rajamdongari ..	402.00	18	18	111	55	56	—	—	47	49	14	3
298	Toyagondi ..	679.00	44	44	222	106	116	44	40	41	52	57	22
299	Nakati ..	614.00	72	82	507	242	265	17	21	126	145	129	61
300	Haldi ..	969.00	25	25	137	61	76	3	4	44	50	20	7
301	Futana ..	338.00	190	190	1,012	503	509	48	51	161	149	244	115
302	Padampur ..	425.00	61	62	342	164	178	4	5	75	83	61	19
303	Sindibiri ..	407.00	100	100	565	280	285	26	23	146	169	122	49
304	Borgaon ..	649.00	138	147	922	513	409	64	52	260	204	326	127
305	Kalchuwa ..	122.00	18	18	83	36	47	—	—	32	39	10	—
306	Charbhata ..	273.00	35	35	179	97	82	5	5	26	25	50	16
307	Masurbhavada ..	466.00	30	30	160	77	83	12	10	48	57	30	13
308	Jethabhavada ..	1,665.00	85	85	437	218	219	4	8	192	195	91	28
309	Parsodi ..	870.00	137	150	780	354	426	21	25	258	319	80	26
310	Kawalewada ..	204.00	72	72	393	187	206	35	33	103	117	98	28
311	Pindakepar ..	1,268.00	173	179	919	453	466	19	22	381	389	169	34
312	Kosabi Kh. ..	271.00	16	16	71	35	36	—	—	35	36	12	—
313	Kotjambhora ..	858.00	130	132	744	358	386	24	21	320	350	128	21
314	Ghonadi ..	1,738.00	147	149	855	421	434	27	31	222	227	128	15
315	Bonde ..	519.00	95	95	414	201	213	15	18	129	148	91	24
316	Sarregaon ..	510.00	13	17	73	39	34	2	1	—	—	7	1
317	Zanshinagar (Tambbora)	1,195.00	205	232	1,271	619	652	27	32	357	368	227	42
318	Tidaka ..	1,055.00	51	51	273	136	137	1	—	107	104	53	10
319	Dhabetekari ..	23.00	9	9	58	29	29	—	—	14	20	18	3
320	Pauni ..	356.00	130	134	691	348	343	4	2	188	193	151	54
321	Kanholi ..	237.00	74	97	539	270	269	—	—	98	92	147	74
322	Kohalgaon ..	420.00	155	157	842	407	435	11	8	179	199	198	78
323	*Somalpur* ..	244.00	*Uninhabited*										
324	Dongargaon ..	475.00	29	29	161	76	85	6	10	43	48	34	13

3. SAKOLI TAHSIL

MAIN WORKERS														
Total Main Workers (I-IX)		Cultivtors (I)		Agricultural Labourers (II)		Household Industry, Manufacturing, Processing, Servicing and Repairs [V (a)]		Other Workers [III, IV, V (b) and VI to IX]		Marginal Worker		Non-Workers		Location Code No.
M	F	M	F	M	F	M	F	M	F	M	F	M	F	
15	16	17	18	19	20	21	22	23	24	25	26	27	28	1
157	146	110	89	44	57	—	—	3	—	—	1	59	63	289
232	165	174	125	48	39	1	—	9	1	—	—	155	248	290
Uninhabited														291
85	80	74	73	7	7	1	—	3	—	—	—	60	68	292
212	78	169	15	24	63	5	—	14	—	1	2	162	284	293
58	62	55	55	2	5	1	2	—	—	—	—	52	39	294
134	142	67	44	46	95	6	—	15	3	—	—	90	108	295
92	79	38	14	36	61	—	—	18	4	—	—	66	89	296
26	31	25	29	1	2	—	—	—	—	—	—	29	25	297
56	45	43	33	11	12	2	—	—	—	2	7	48	64	298
133	85	108	65	18	20	2	—	5	—	7	10	102	170	299
39	50	29	43	8	6	—	—	2	1	—	—	22	26	300
273	302	171	219	48	61	3	—	51	22	2	—	228	207	301
95	110	72	96	9	5	—	—	14	9	—	—	69	68	302
170	188	107	126	42	53	—	—	21	9	1	1	109	96	303
223	194	103	85	61	97	16	5	43	7	—	1	290	214	304
26	29	13	13	2	2	—	—	11	14	—	—	10	18	305
51	45	42	32	8	12	—	—	1	1	1	5	45	32	306
53	51	44	38	6	5	—	—	3	8	1	—	23	32	307
131	116	94	98	22	15	4	1	11	2	—	—	87	103	308
205	180	148	15	20	137	1	—	36	28	2	34	147	212	309
117	102	94	81	17	19	—	—	6	2	—	10	70	94	310
272	255	204	199	42	51	2	2	24	3	14	39	167	172	311
25	22	16	16	9	6	—	—	—	—	1	2	9	12	312
220	220	160	188	44	28	—	—	16	4	—	—	138	166	313
243	101	190	79	12	7	3	—	38	15	4	108	174	225	314
93	5	64	—	6	3	10	1	13	1	31	69	77	139	315
9	—	7	—	1	—	1	—	—	—	11	16	19	18	316
348	310	217	193	31	44	15	2	85	71	6	24	265	318	317
78	71	56	60	6	6	—	—	16	5	—	—	58	66	318
16	15	4	3	9	12	—	—	3	—	—	—	13	14	319
201	169	53	5	63	131	3	3	82	30	—	—	147	174	320
131	71	70	24	45	47	4	—	12	—	16	59	123	139	321
181	128	84	60	72	61	11	2	14	5	50	112	176	195	322
Uninhabited														323
42	50	17	17	20	31	1	2	4	—	—	—	34	35	324

VILLAGE PRIMARY CENSUS ABSTRACT

Location Code No.	Name of Village	Area of Village in hectares	No. of Occupied Residential Houses	No. of House-holds	Total Population (including Institutional and Houseless Population)			Scheduled Castes		Scheduled Tribes		Literates	
					P	M	F	M	F	M	F	M	F
1	2	3	4	5	6	7	8	9	10	11	12	13	14
325	Yerandi ..	271.00	201	201	1,104	560	544	14	21	158	146	330	125
326	Dewalgaon ..	220.00	182	182	907	451	456	7	4	206	196	248	126
327	Umari ..	131.00	17	17	86	46	40	13	14	27	21	24	11
328	Mungali ..	271.00	176	176	883	433	450	27	20	69	79	220	91
329	Bursitola ..	305.00	32	32	143	74	69	—	—	17	11	29	8
330	Birtola ..	313.00	60	60	317	172	145	—	—	—	—	91	30
331	Gangezari ..	150.00	1	1	1	1	—	—	—	—	—	1	—
332	Somalpur ..	244.00	87	87	550	279	271	3	3	74	79	113	67
333	Bakti ..	462.00	297	297	1,604	775	829	45	44	123	127	435	216
334	Yerandi ..	301.00	97	97	528	264	264	28	25	—	—	131	72
335	Silezari ..	549.00	184	184	1,021	489	532	38	40	58	61	296	145
336	Dongargaon ..	203.00	12	12	70	34	36	—	—	—	—	25	13
337	Vihirgaon Buradya ..	365.00	182	182	1,037	517	520	12	12	49	50	274	119
338	Bhugaon ..	686.00	387	395	2,055	1,027	1,028	181	189	62	59	525	189
339	Zarap ..	265 00	133	134	666	331	335	3	3	—	—	168	79
340	Kolari ..	523.00	229	229	1,159	595	564	34	34	46	35	357	168
341	Ghodezari ..	447.00	194	196	1,003	492	511	35	48	—	—	248	150
342	Nimgaon ..	322.00	204	205	966	473	493	—	—	—	—	225	110
343	Kanhalgaon ..	315.00	171	179	762	372	390	16	18	17	16	202	122
344	Guradha ..	403.00	276	276	1,219	575	644	16	18	103	115	330	178
345	Jewanala ..	367.00	295	296	1,638	836	802	12	10	52	44	492	262
346	Macharana ..	365.00	211	211	1,066	526	540	33	32	16	21	241	139
347	Rengola ..	328.00	142	145	722	367	355	5	2	—	—	175	81
348	Mangali ..	861.00	235	237	1,060	506	554	4	1	188	195	292	169
349	*Bandrazari* ..	151.00	*Uninhabited*										
350	Saigaon ..	242.00	31	31	139	84	55	77	47	5	6	31	12
351	Kitadi ..	860.00	428	428	2,273	1,142	1,131	110	126	489	470	655	277
352	*Dewari (Hamesha)* ..	352.00	*Uninhabited*										
353	Dewari ..	406.00	108	108	586	300	286	6	8	5	8	142	68
354	*Sangaon* ..	124.00	*Uninhabited*										
355	Gondi ..	219.00	103	103	544	266	278	—	—	12	8	89	38
356	Pahadi ..	243.00	38	39	190	95	95	—	—	—	—	38	6
357	Murmadi ..	84.00	1	1	3	1	2	—	—	—	—	1	2
358	*Murmadi (Hamesha)* ..	230.00	*Uninhabited*										
359	Kawadsi ..	136.00	53	53	286	145	141	5	4	19	19	69	30
360	Khairi ..	190.00	14	14	83	45	38	2	5	19	17	21	3

3. SAKOLI TAHSIL

MAIN WORKERS															
Total Main Workers (I-IX)		Cultivators (I)		Agricultural Labourers (II)		Household Industry, Manufacturing, Processing, Servicing and Repairs [V (a)]			Other Workers [III, IV, V (b) and VI to IX]		Marginal Workers		Non-Workers		Location Code No.
M	F	M	F	M	F	M	F		M	F	M	F	M	F	
15	16	17	18	19	20	21	22		23	24	25	26	27	28	1
311	292	130	118	58	101	58	53	65	20	1	26	248	226		325
284	236	174	138	87	98	1	—	22	—	1	1	166	219		326
28	29	14	13	13	16	—	—	1	—	—	—	18	11		327
269	261	170	143	70	115	—	—	29	3	—	4	164	185		328
45	42	6	2	37	40	—	—	2	—	—	2	29	25		329
104	90	1	—	101	90	—	—	2	—	—	—	68	55		330
—	—	—	—	—	—	—	—	—	—	—	—	1	—		331
162	147	97	73	59	74	1	—	5	—	—	—	117	124		332
424	161	286	35	104	125	15	—	19	1	—	—	351	668		333
144	145	128	136	10	9	—	—	6	—	—	—	120	119		334
270	282	102	107	134	175	8	—	26	—	—	2	219	248		335
16	18	12	10	4	8	—	—	—	—	—	—	18	18		336
288	272	175	178	56	91	7	2	50	1	1	10	228	238		337
593	530	338	329	158	189	9	6	88	6	2	35	432	463		338
210	236	123	38	83	197	—	1	4	—	—	—	121	99		339
299	160	183	69	86	88	5	—	25	3	51	112	245	292		340
250	284	122	107	102	169	8	4	18	4	1	1	241	226		341
281	294	152	150	89	128	8	3	32	13	—	—	192	199		342
187	203	127	99	41	101	1	—	18	3	3	9	182	178		343
311	227	195	36	35	184	7	4	74	3	31	125	233	292		344
460	163	312	62	64	85	8	5	76	11	1	222	375	417		345
263	273	79	18	154	252	9	3	21	—	14	28	249	239		346
140	102	105	85	11	11	8	6	16	—	76	113	151	140		347
246	153	156	137	30	16	13	—	47	—	53	169	207	232		348
Uninhabited															349
28	4	23	2	3	2	—	—	2	—	12	31	44	20		350
622	491	88	48	252	318	152	58	130	67	12	13	508	627		351
Uninhabited															352
165	—	69	—	78	—	4	—	14	—	4	104	131	182		353
Uninhabited															354
118	138	59	53	47	84	—	1	12	—	—	—	148	140		355
52	38	26	20	20	18	5	—	1	—	—	1	43	56		356
1	—	1	—	—	—	—	—	—	—	—	—	—	2		357
Uninhabited															358
70	48	49	35	5	13	2	—	14	—	3	19	72	74		359
24	22	11	11	8	11	—	—	5	—	—	—	21	16		360

VILLAGE PRIMARY CENSUS ABSTRACT

Location Code No.	Name of Village	Area of Village in hectares	No. of Occupied Residential Houses	No. of Households	Total Population (including Institutional and Houseless Population)			Scheduled Castes		Scheduled Tribes		Literates	
					P	M	F	M	F	M	F	M	F
1	2	3	4	5	6	7	8	9	10	11	12	13	14
361	Mengapur ..	110.00	27	33	157	87	70	24	22	2	1	42	29
362	Kawalewada ..	85.00	79	79	371	179	192	21	28	12	10	118	66
363	Palandur ..	557.00	709	731	3,657	1,921	1,736	267	209	433	390	1,194	489
364	Kharashi ..	558.00	262	262	1,180	591	589	8	10	19	18	366	210
365	Khunari ..	404.00	193	193	1,041	508	533	31	32	9	10	273	156
366	Palasgaon ..	393.00	101	101	574	297	277	37	32	3	2	190	94
367	Kolara	261.00	101	101	520	262	258	—	—	—	—	157	90
368	Vihirgaon Kanhalya	346.00	159	159	925	457	468	117	111	—	—	237	147
369	Salebardi ..	650.00	101	101	495	243	252	47	39	—	—	129	68
370	Yedgaon ..	106.00	52	52	259	122	137	9	10	—	—	53	20
371	Vihirgaon Burdya ..	382.00	100	100	517	266	251	159	151	4	4	180	105
372	*Sarandi* ..	160.00	*Uninhabited*										
373	Channa ..	251.00	316	316	1,728	874	854	108	92	194	186	437	210
374	*Bhagi* ..	264.00	*Uninhabited*										
375	Inzori ..	286.00	86	86	431	214	217	—	—	—	—	135	70
376	Bortola ..	250.00	129	129	735	369	366	3	2	113	119	210	67
377	Sawartola ..	195.00	169	169	938	478	460	13	11	3	7	235	103
378	Surgaon ..	289.00	40	40	207	94	113	7	4	—	—	66	33
379	Chapti ..	272.00	142	145	892	452	440	—	—	135	138	221	98
380	Barabhati ..	619 00	305	307	1,638	826	812	13	14	246	257	407	142
381	Bodode ..	847.00	92	92	494	259	235	14	10	102	90	143	50
382	Kawatha ..	466.00	73	75	426	206	220	4	6	68	77	89	47
383	Jabbarkheda ..	46.00	35	35	188	92	96	8	4	81	84	44	9
384	Yerandi ..	711.00	47	47	232	114	118	5	5	101	107	33	7
385	Mahuli ..	194.00	2	2	16	9	7	—	—	9	7	3	—
386	Palandur ..	1,409.00	298	300	1,766	854	912	37	32	368	391	386	82
387	Ropa ..	488.00	21	21	115	61	54	—	—	42	37	13	4
388	Singandoh ..	210.00	51	51	288	143	145	—	—	67	81	54	16
389	Dhodara ..	89.00	34	39	178	90	88	3	2	80	82	26	3
390	Chichgad ..	1,717.00	347	357	1,712	896	816	90	81	274	256	571	324
391	Dewalgaon ..	162.00	36	42	266	125	141	49	53	56	70	60	10
392	Sirpur ..	73.00	49	49	302	144	158	5	6	83	92	74	42
393	Bhagi ..	135.00	100	100	581	298	283	21	20	219	208	179	42
394	Nilaj ..	224.00	95	95	488	246	242	11	14	187	174	118	31
395	*Murmadi* ..	144 00	*Uninhabited*										
396	Ambhora ..	194.00	92	92	461	225	236	46	50	119	129	136	63

3. SAKOLI TAHSIL

MAIN WORKERS														
Total Main Workers (I-IX)		Cultivators (I)		Agricultural Labourers (II)		Household Industry, Manufacturing, Processing, Servicing and Repairs [V(a)]		Other Workers [III, IV, V (b) and VI to IX]		Marginal Workers		Non-Workers		Location Code No.
M	F	M	F	M	F	M	F	M	F	M	F	M	F	
15	16	17	18	19	20	21	22	23	24	25	26	27	28	1
43	30	14	20	4	6	—	—	25	4	1	—	43	40	361
104	98	65	65	13	32	—	—	26	1	—	—	75	94	362
975	704	305	258	196	288	207	119	267	39	37	198	909	834	363
313	306	134	120	109	182	2	2	68	2	23	27	255	256	364
297	188	214	143	40	43	6	—	37	2	17	129	194	216	365
146	160	79	29	51	127	1	—	15	4	1	1	150	116	366
116	130	63	57	35	72	—	—	18	1	1	3	145	125	367
224	216	106	66	81	150	18	—	19	—	—	—	233	252	368
143	119	117	101	14	17	—	—	12	1	—	—	100	133	369
74	76	62	63	10	13	1	—	1	—	—	—	48	61	370
122	134	71	74	45	60	—	—	6	—	—	—	144	117	371
Uninhabited														372
456	424	341	353	46	70	16	—	53	1	—	7	418	423	373
Uninhabited														374
119	127	89	88	27	39	—	—	3	—	—	1	95	89	375
206	188	133	140	56	48	—	—	17	—	9	30	154	148	376
253	184	130	80	101	103	5	1	17	—	11	100	214	176	377
46	49	34	32	11	17	—	—	1	—	12	15	36	49	378
248	203	180	141	55	60	3	2	10	—	—	4	204	233	379
439	120	334	91	55	25	18	—	32	4	5	170	382	522	380
150	98	139	84	10	14	—	—	1	—	—	—	109	137	381
117	114	68	37	40	76	2	—	7	1	—	—	89	106	382
55	54	27	23	22	31	1	—	5	—	—	1	37	41	383
68	56	38	20	30	36	—	—	—	—	11	22	35	40	384
5	3	5	3	—	—	—	—	—	—	—	—	4	4	385
526	513	358	364	124	145	—	—	44	4	—	—	328	399	386
31	31	21	21	9	10	—	—	1	—	—	—	30	23	387
88	52	60	39	20	13	—	—	8	—	—	9	55	84	388
57	44	37	29	18	15	—	—	2	—	—	1	33	43	389
458	233	80	20	127	187	11	2	240	24	—	—	438	583	390
76	79	63	70	10	9	—	—	3	—	6	4	43	58	391
78	61	38	23	26	38	10	—	4	—	—	—	66	97	392
174	179	154	170	7	8	6	1	7	—	—	5	124	99	393
130	123	71	77	4	4	—	—	55	42	—	—	116	119	394
Uninhabited														395
135	103	34	36	51	62	20	3	30	2	—	—	90	133	396

VILLAGE PRIMARY CENSUS ABSTRACT

Location Code No.	Name of Village	Area of Village in hectares	No. of Occupied Residential Houses	No. of House-holds	Total Population (including Institutional and Houseless Population)			Scheduled Castes		Scheduled Tribes		Literates	
					P	M	F	M	F	M	F	M	F
1	2	3	4	5	6	7	8	9	10	11	12	13	14
397	Aliwada ..	319.00	84	112	584	284	300	—	—	183	204	130	28
398	Mohgaon ..	330.00	89	89	483	244	239	11	18	112	101	162	58
399	Palangaon ..	694.00	186	189	1,012	508	504	75	78	305	307	235	88
400	Bondaldand ..	695.00	22	24	136	61	75	—	—	60	73	24	7
401	Gadegaon ..	579·00	104	113	585	298	287	2	5	202	219	120	39
402	Belgaon ..	282·00	59	60	324	149	175	—	—	114	143	54	19
403	Khambkhurra ..	310·00	75	77	448	229	219	7	10	100	93	107	49
404	Kesori ..	216·00	96	96	559	279	280	10	9	224	223	109	42
405	Dhanori ..	393·00	9	9	46	26	20	—	—	26	20	2	—
406	Kosabi Bk. ..	973·00	44	44	236	109	127	5	7	104	120	33	3
407	Mehatakheda ..	1,511·00	120	120	625	292	333	3	6	268	306	77	16
408	Tumadikasa ..	871·00	81	81	374	184	190	20	19	137	137	58	20
409	Murmadi ..	436·00	132	132	671	328	343	9	9	264	274	188	63
410	Kokodi ..	559·00	386	390	1,974	977	997	128	105	224	225	458	186
411	Uchepur ..	880·00	123	123	705	341	364	16	16	246	276	204	95
412	Mahaka ..	1,659·00	131	131	798	399	399	—	—	373	374	68	6
413	Chipota ..	622·00	115	115	671	320	351	47	55	262	285	123	43
414	Chilhati ..	692·00	156	156	827	407	420	15	17	103	115	166	86
415	Wadekasa ..	871·00	32	33	190	104	86	3	4	77	65	39	9
416	Dhawalkhedi ..	752·00	59	65	321	155	166	—	—	107	112	39	6
417	Istari ..	426·00	112	113	559	262	297	32	29	88	107	127	37
418	Mispirri ..	1,000·00	111	114	628	304	324	10	15	246	250	66	13
419	Kadikasa ..	1,905·00	143	143	962	554	408	25	16	476	353	274	57
420	Paulzola ..	1,905·00	102	102	515	268	247	2	1	225	215	104	19
421	Rehali ..	440·00	69	69	433	218	215	—	—	186	185	72	9
422	Wandhara ..	292·00	83	83	483	246	237	7	3	94	99	144	67
423	Dongargaon ..	244·00	31	31	172	88	84	4	9	84	75	36	9
424	Sundari ..	165 00	71	71	344	163	181	16	13	104	120	49	24
425	Mohandi ..	337·00	53	53	303	146	157	—	—	129	140	58	12
426	Wasani ..	344.00	25	27	181	101	80	3	—	88	80	31	4
427	*Pauni* ..	758.00	*Uninhabited*										
428	*Gawarra* ..	407.00	*Uninhabited*										
429	Piparkhari ..	2,858 00	71	109	454	236	218	22	19	194	190	75	10
430	Sukadi ..	3,160.00	96	244	846	477	369	5	2	463	362	132	21
431	Mangardoh ..	1,570.00	80	80	472	225	247	6	8	185	203	98	29
432	*Malkazari* ..	2,319.00	*Uninhabited*										

3. SAKOLI TAHSIL

MAIN WORKERS														
Total Main Workers (I-IX)		Cultivators (I)		Agricultural Labourers (II)		Household Industry, Manufacturing, Processing, Servicing and Repairs [V(a)]		Other Workers [III, IV, V (b) and VI to IX]		Marginal Workers		Non-Workers		Location Code No.
M	F	M	F	M	F	M	F	M	F	M	F	M	F	
15	16	17	18	19	20	21	22	23	24	25	26	27	28	1
166	87	89	4	19	46	4	1	54	36	18	118	100	95	397
149	134	115	120	21	14	2	—	11	—	2	1	93	104	398
280	268	186	131	30	68	12	2	52	67	11	19	217	217	399
44	40	22	21	6	3	—	—	16	16	3	9	14	26	400
120	95	42	4	22	12	1	—	55	79	35	55	143	137	401
91	110	76	89	14	21	—	—	1	—	—	—	58	65	402
141	128	119	122	6	5	—	—	16	1	—	1	88	90	403
167	174	145	148	16	20	1	3	5	3	—	1	112	105	404
15	12	15	12	—	—	—	—	—	—	—	—	11	8	405
81	71	73	68	6	3	—	—	2	—	—	—	28	56	406
173	199	149	176	17	23	1	—	6	—	—	1	119	133	407
117	115	95	97	17	18	2	—	3	—	1	1	66	74	408
179	179	169	177	1	2	3	—	6	—	1	2	148	162	409
534	417	189	186	190	197	34	21	121	13	4	7	439	573	410
195	153	116	75	42	75	3	1	34	2	3	34	143	177	411
226	217	223	215	—	2	1	—	2	—	—	—	173	182	412
194	201	148	152	37	49	2	—	7	—	—	—	126	150	413
268	298	155	190	106	108	2	—	5	—	—	1	139	121	414
57	44	50	43	6	1	—	—	1	—	3	3	44	39	415
92	77	68	57	22	19	—	1	2	—	7	20	56	69	416
122	13	81	7	25	4	2	—	14	2	30	147	110	137	417
181	176	135	137	41	39	1	—	4	—	—	—	123	148	418
195	25	97	17	71	5	—	—	27	3	9	196	350	187	419
158	143	112	90	40	51	1	—	5	2	—	—	110	104	420
131	117	88	84	37	33	—	—	6	—	1	—	86	98	421
115	86	84	26	26	59	—	—	5	1	1	—	130	151	422
53	50	1	1	50	49	—	—	2	—	—	—	35	34	423
101	110	13	9	87	101	—	—	1	—	—	4	62	67	424
80	49	56	21	19	27	3	1	2	—	—	—	66	108	425
67	28	31	10	24	18	—	—	12	—	—	—	34	52	426
Uninhabited														427
Uninhabited														428
173	131	149	124	11	7	—	—	13	—	—	—	63	87	429
370	251	337	233	6	15	2	—	25	3	4	—	103	118	430
145	143	104	112	34	31	—	—	7	—	—	—	80	104	431
Uninhabited														432

VILLAGE PRIMARY CENSUS ABSTRACT

Location Code No.	Name of Village	Area of Village in hectares	No. of Occupied Residential Houses	No. of Households	Total Population (including Institutional and Houseless Population)			Scheduled Castes		Scheduled Tribes		Literates	
					P	M	F	M	F	M	F	M	F
1	2	3	4	5	6	7	8	9	10	11	12	13	14
433	Balapur ..	284.00	22	22	139	66	73	8	5	41	47	29	4
434	Chumbhadi ..	912.00	21	21	120	57	63	—	—	57	63	14	1
435	Ghogra ..	1,914.00	12	15	69	31	38	2	5	28	31	14	3
436	Jambhali (Gandhari)	273.00	18	18	81	40	41	—	—	39	40	22	4
437	Gandhari ..	472.00	83	88	411	192	219	3	2	99	122	99	45
438	Surban ..	216.00	62	65	341	182	159	7	4	129	120	70	15
439	Jarughata ..	75.00	11	11	90	45	45	—	—	7	10	18	8
440	Pratapgad ..	272.00	139	139	747	378	369	4	2	107	113	209	58
441	Kadholi ..	131.00	33	33	207	98	109	12	10	34	49	35	13
442	Bondgaon ..	257.00	165	165	954	475	479	4	3	81	102	256	106
443	Gothangaon ..	612.00	409	410	1,974	1,002	972	54	55	338	338	566	227
444	Kalimati ..	628.00	33	33	95	58	37	2	4	32	24	23	1
445	*Bortekri* ..	427.00	*Uninhabited*										
446	Khairi ..	647.00	48	48	282	152	130	1	3	102	83	68	20
447	*Pathari* ..	279.00	*Uninhabited*										
448	Sukadi ..	323.00	98	98	537	272	265	1	3	151	146	179	88
449	Dabhana ..	434.00	125	159	896	450	446	2	6	247	242	287	164
450	Arattondi ..	340.00	152	153	839	407	432	4	1	55	52	258	121
451	Pimpalgaon ..	479.00	330	333	1,821	915	906	8	4	—	—	586	228
452	Khambi ..	510 00	196	196	1,064	513	551	4	3	19	19	293	141
453	Nimgaon ..	476.00	389	389	2,039	1,050	989	26	23	225	198	665	273
454	*Silli* ..	366 00	*Uninhabited*										
455	Bondgaon ..	621.00	484	497	2,622	1,286	1,336	66	82	248	253	711	334
456	Dewalgaon ..	220.00	92	92	522	266	256	3	3	109	101	150	67
457	Bodra ..	261.00	93	93	562	277	285	39	36	109	114	176	77
458	Sonegaon ..	213.00	3	3	19	11	8	4	3	2	2	4	1
459	Malada ..	582.00	43	43	210	102	108	17	16	28	29	40	14
460	Dighori ..	1,335 00	952	952	5,079	2,559	2,520	140	133	440	450	1,556	721
461	Lohara ..	403 00	156	156	803	413	390	—	—	3	2	241	95
462	Narva ..	242.00	111	111	573	289	284	—	—	29	19	102	28
463	Pathari ..	370.00	183	183	927	455	472	—	—	4	7	291	160
464	Marhegaon ..	410.00	206	208	1,057	530	527	—	—	—	—	192	56
465	Dhiwarkheda ..	192.00	67	68	384	195	189	1	1	—	—	91	42
466	*Rajoli* ..	15.00	*Uninhabited*										
467	Wakal .	380.00	166	180	950	487	463	8	7	35	35	225	78
468	Hardoli ..	230.00	179	179	829	408	421	16	19	1	—	254	119

3. SAKOLI TAHSIL

MAIN WORKERS														
Total Main Workers (I-IX)		Cultivators (I)		Agricultural Labourers (II)		Household Industry, Manufacturing, Processing, Servicing and Repairs [V (a)]		Other Workers [III, IV, V (b) and VI to IX]		Marginal Workers		Non-Workers		Location Code No.
M	F	M	F	M	F	M	F	M	F	M	F	M	F	
15	16	17	18	19	20	21	22	23	24	25	26	27	28	1
44	43	37	36	6	7	—	—	1	—	—	—	22	30	433
38	34	33	28	5	6	—	—	—	—	—	—	19	29	434
26	23	21	18	2	2	—	—	3	3	—	—	5	15	435
25	24	7	6	18	18	—	—	—	—	—	—	15	17	436
115	108	54	38	54	70	—	—	7	—	—	—	77	111	437
104	94	43	24	56	67	3	3	2	—	—	—	78	65	438
27	29	19	23	8	6	—	—	—	—	—	—	18	16	439
220	219	111	108	86	111	2	—	21	—	—	2	158	148	440
54	39	43	27	11	12	—	—	—	—	3	2	41	68	441
285	299	157	161	97	137	7	—	24	1	2	4	188	176	442
583	408	300	63	144	322	6	—	133	23	29	20	390	544	443
50	25	40	—	9	25	—	—	1	—	—	—	8	12	444
Uninhabited														445
88	76	79	9	1	67	7	—	1	—	—	—	64	54	446
Uninhabited														447
136	10	109	7	16	2	1	—	10	1	—	142	136	113	448
199	118	133	76	33	42	3	—	30	—	60	163	191	165	449
232	222	105	109	80	101	24	11	23	1	52	67	123	143	450
459	187	333	83	30	31	70	71	26	2	44	304	412	415	451
247	19	189	8	36	9	17	1	5	1	49	89	217	443	452
576	50	228	17	216	28	65	4	67	1	5	489	469	450	453
Uninhabited														454
654	140	424	102	131	32	8	—	91	6	34	553	598	643	455
148	100	131	73	10	27	3	—	4	—	4	40	114	116	456
175	179	170	175	1	4	1	—	3	—	—	—	102	106	457
10	5	10	5	—	—	—	—	—	—	—	—	1	3	458
52	20	31	2	16	18	—	—	5	—	—	—	50	88	459
1,223	836	546	267	388	539	80	8	209	22	164	263	1,172	1,421	460
241	239	187	209	24	29	13	—	17	1	—	—	172	151	461
176	138	135	104	36	34	—	—	5	—	—	—	113	146	462
252	261	233	258	2	3	—	—	17	—	—	17	203	194	463
322	309	241	237	51	71	4	1	26	—	—	—	208	218	464
81	14	55	3	20	11	—	—	6	—	24	80	90	95	465
Uninhabited														466
246	196	93	49	42	56	4	—	107	91	31	73	210	194	467
222	255	89	84	105	171	5	—	23	—	—	—	186	166	468

VILLAGE PRIMARY CENSUS ABSTRACT

Location Code No.	Name of Village	Area of Village in hectares	No. of Occupied Residential Houses	No. of Households	Total Population (including Institutional and Houseless Population)			Scheduled Castes		Scheduled Tribes		Literates	
					P	M	F	M	F	M	F	M	F
1	2	3	4	5	6	7	8	9	10	11	12	13	14
469	Sonegaon ..	260·00	121	121	598	291	307	3	3	—	—	91	29
470	Pendhari ..	343.00	134	134	648	314	334	—	—	—	—	168	79
471	Tirkhuri ..	391·00	107	107	549	278	271	5	1	—	—	86	24
472	Palependhari ..	346·00	176	176	910	450	460	8	11	3	3	209	76
473	Ghadezari ..	120.00	67	67	362	174	188	92	91	—	—	88	53
474	Pachgaon ..	327.00	118	118	494	242	252	—	—	6	4	114	55
475	Kondhala ..	220·00	10	10	75	36	39	—	—	—	—	23	4
476	Belati ..	396·00	327	327	1,499	717	782	146	136	10	10	394	163
477	Pauldawna ..	375·00	51	51	295	152	143	—	—	44	43	52	17
478	Tai Bk. ..	320·00	259	271	1,481	746	735	99	96	197	194	377	157
479	Tai Kh. ..	283·00	42	55	239	112	127	24	27	—	—	63	33
480	Kholmara ..	276·00	74	74	446	231	215	67	59	—	—	106	41
481	Jaitpur ..	478·00	583	583	2,805	1,415	1,390	98	97	132	142	819	396
482	Chikana ..	110·00	96	96	406	197	209	—	—	4	7	118	47
483	Tavsi ..	734·00	234	268	1,350	658	692	4	5	12	16	340	195
484	Sakra ..	350·00	111	111	531	260	271	9	5	46	45	124	71
485	Kodamendhi ..	167·00	1	1	8	4	4	—	—	—	—	2	1
486	Zari ..	185·00	25	25	133	68	65	—	—	53	53	10	7
487	Murza ..	295·00	133	133	776	391	385	15	12	24	18	201	80
488	Pardi ..	618·00	218	218	1,184	622	562	96	74	159	145	411	194
489	Murmadi ..	212·00	237	237	1,256	634	622	43	34	125	115	346	193
490	Kodamendhi (Raiyyatwari)	421·00	14	14	43	21	22	—	—	—	—	10	2
491	*Khairi (Raiyyatwari)*	203·00	*Uninhabited*										
492	Chichal .	349·00	130	131	627	305	322	20	24	34	48	160	80
493	Barwha ..	354·00	440	443	2,428	1,250	1,178	189	170	92	84	707	299
494	Bothali ..	327·00	240	240	1,234	599	635	24	22	3	4	264	125
495	Parsodi ..	202·00	52	52	253	137	116	8	5	—	—	58	16
496	Kinhi ..	294·00	93	93	519	262	257	—	—	—	—	98	40
497	Khairi ..	405·00	116	116	572	287	285	12	21	—	—	150	76
498	Masal ..	1,070·00	462	465	2,273	1,138	1,135	210	220	13	11	587	247
499	Ghartodo ..	218·00	84	84	472	231	241	—	—	—	—	133	57
500	Dholsar ..	435·00	182	182	998	485	513	—	—	—	—	263	146
501	Sarandi Bk. ..	1,136.00	449	463	2,386	1,183	1,203	15	20	7	2	519	223
502	Gunjepar ..	369·00	137	137	811	415	396	32	33	51	55	189	62
503	Dharmapuri ..	304.00	132	133	676	345	331	19	19	176	163	180	64
504	Borgaon ..	226.00	42	42	211	100	111	4	2	25	27	40	11

3. SAKOLI TAHSIL

MAIN WORKERS														
Total Main Workers (I-IX)		Cultivators (I)		Agricultural Labourers (II)		Household Industry, Manufacturing, Processing, Servicing and Repairs [V(a)]		Other Workers [III, IV. V (b) and VI to IX]		Marginal Workers		Non-Workers		Location Code No.
M	F	M	F	M	F	M	F	M	F	M	F	M	F	
15	16	17	18	19	20	21	22	23	24	25	26	27	28	1
179	185	60	10	108	175	1	—	10	—	—	—	112	122	469
189	70	99	—	79	70	—	—	11	—	2	20	123	244	470
147	128	133	124	6	4	—	—	8	—	21	34	110	109	471
266	222	122	64	115	158	—	—	29	—	—	—	184	238	472
102	105	45	38	57	66	—	—	—	1	—	—	72	83	473
134	127	79	93	19	32	8	—	28	2	—	23	108	102	474
19	22	16	—	3	21	—	—	—	1	—	—	17	17	475
391	408	206	7	145	397	1	1	39	3	23	39	303	335	476
98	90	51	50	31	40	—	—	16	—	1	—	53	53	477
438	374	177	162	104	149	102	61	55	2	1	38	307	323	478
58	62	15	17	40	45	—	—	3	—	4	3	50	62	479
113	100	87	72	19	27	—	—	7	1	—	3	118	112	480
775	624	337	269	99	183	132	162	207	10	39	128	601	638	481
91	109	8	11	83	98	—	—	—	—	—	—	106	100	482
358	368	206	215	91	146	2	—	59	7	1	4	299	320	483
137	152	56	64	47	88	2	—	32	—	9	17	114	102	484
2	2	2	1	—	1	—	—	—	—	—	—	2	2	485
35	29	24	18	11	11	—	—	—	—	4	10	29	26	486
214	169	137	87	55	75	12	2	10	5	20	61	157	155	487
337	275	249	201	49	68	—	—	39	6	7	30	278	257	488
311	92	149	28	72	49	8	—	82	15	32	233	291	297	489
11	13	10	12	1	1	—	—	—	—	—	—	10	9	490
Uninhabited														491
161	144	111	67	27	72	1	—	22	5	13	4	131	174	492
634	418	253	90	218	296	60	21	103	11	1	2	615	758	493
352	365	195	168	124	195	7	—	26	2	3	1	244	269	494
76	82	45	14	28	66	—	1	3	1	1	—	60	34	495
165	174	62	69	94	104	—	—	9	1	—	—	97	83	496
163	157	71	51	83	106	—	—	9	—	4	9	120	119	497
641	555	284	188	242	356	37	3	78	8	—	11	497	569	498
143	154	64	65	68	88	1	—	10	1	—	—	88	87	499
300	1	215	—	51	—	13	—	21	1	—	310	185	202	500
669	568	365	236	215	327	17	—	72	5	23	83	491	552	501
250	221	181	134	56	87	3	—	10	—	—	1	165	174	502
197	210	89	82	62	104	29	23	17	1	—	—	148	121	503
58	66	4	10	43	56	—	—	11	—	—	—	42	45	504

VILLAGE PRIMARY CENSUS ABSTRACT

Location Code No.	Name of Village	Area of Village in hectares	No. of Occupied Residential Houses	No. of Households	Total Population (including Institutional and Houseless Population)			Scheduled Castes		Scheduled Tribes		Literates	
					P	M	F	M	F	M	F	M	F
1	2	3	4	5	6	7	8	9	10	11	12	13	14
505	Kochchhi ..	287.00	142	142	801	416	385	12	14	41	28	183	59
506	Manegaon ..	196.00	107	107	577	272	305	—	—	18	13	162	64
507	*Piparwahi* ..	N.A.	*Uninhabited*										
508	Dahegaon ..	486.00	258	262	1,412	702	710	7	8	206	191	374	117
509	Chicholi ..	335 00	164	164	964	495	469	4	1	159	155	184	36
510	Dandegaon ..	349.00	91	92	530	271	259	51	55	80	81	146	56
511	Mandhal ..	651.00	465	467	2,329	1,170	1,159	58	52	188	167	635	247
512	Opara ..	669.00	198	198	1,181	595	586	12	13	—	—	271	110
513	Rajani ..	585.00	232	234	1,157	588	569	40	32	—	—	334	131
514	Irali Bk. ..	637.00	367	367	1,882	966	916	32	31	20	21	482	192
515	Irali Kh. ..	369.00	158	158	924	464	460	—	—	—	—	182	49
516	Itan ..	811 00	257	257	1,315	636	679	15	19	—	—	277	123
517	Karandala ..	528.00	147	147	795	402	393	8	4	—	—	161	61
518	Dokesarand ..	229.00	132	132	656	345	311	5	2	—	—	158	56
519	Bhagadi ..	1,079.00	539	543	2,774	1,379	1,395	39	29	12	12	712	266
520	Antargaon (Raiyyatwari)	518.00	114	114	607	292	315	—	—	177	203	136	49
521	*Silli* ..	171.00	*Uninhabited*										
522	Bolade ..	180.00	192	194	1,167	580	587	65	58	157	172	344	168
523	Tidaka ..	245.00	120	120	638	329	309	13	10	80	75	175	79
524	Karadgaon ..	165.00	24	24	131	59	72	3	4	24	27	13	—
525	Tadgaon ..	862.00	255	279	1,674	851	823	36	31	167	163	450	155
526	Arjuni ..	497.00	1,053	1,077	5,667	2,921	2,746	262	241	382	411	2,107	1,134
527	Morgaon ..	527.00	249	249	1,388	677	711	232	256	114	115	336	150
528	*Loma* ..	152.00	*Uninhabited*										
529	Ramghat ..	114.00	4	8	45	25	20	—	—	23	19	14	—
530	Butai ..	895.00	226	226	1,334	656	678	97	107	367	378	239	96
531	Tumadi Mendha ..	78.00	1	1	5	4	1	—	—	—	—	3	—
532	Malkanpur ..	99.00	76	76	439	217	222	3	4	106	115	127	57
533	Nilaj ..	382.00	107	107	540	265	275	—	—	61	60	136	61
534	Tavsi Kh. ..	372.00	35	35	159	90	69	25	16	35	24	40	12
535	*Dongargaon* ..	709.00	*Uninhabited*										
536	Mahalgaon ..	150.00	56	56	364	185	179	45	39	136	136	101	54
537	Zarpada ..	403.00	223	224	1,304	673	631	21	23	45	42	404	135
538	Dhabetekari ..	373.00	241	241	1,193	588	605	16	16	55	60	312	133
539	Pimpalgaon ..	479.00	541	556	3,094	1,583	1,511	53	50	217	197	965	386
540	Lakhandur ..	988.00	1,012	1,015	5,009	2,577	2,432	214	183	85	69	1,647	789

3. SAKOLI TAHSIL

MAIN WORKERS														
Total Main Workers (I-IX)		Cultivators (I)		Agricultural Labourers (II)		Household Industry, Manufacturing, Processing, Servicing and Repairs [V (a)]		Other Workers [III, IV, V (b) and VI to IX]		Marginal Workers		Non-Workers		Location Code No.
M	F	M	F	M	F	M	F	M	F	M	F	M	F	
15	16	17	18	19	20	21	22	23	24	25	26	27	28	1
261	259	226	222	33	37	—	—	2	—	1	—	154	126	505
165	147	82	64	42	82	5	—	36	1	—	29	107	129	506
Uninhabited														507
369	159	153	10	63	87	13	—	140	62	5	34	328	517	508
288	147	169	56	97	90	19	1	3	—	9	97	198	225	509
149	129	74	34	35	94	25	1	15	—	7	11	115	119	510
587	472	282	206	147	235	83	21	75	10	62	195	521	492	511
361	275	304	207	46	68	3	—	8	—	1	87	233	224	512
316	226	227	176	63	50	2	—	24	—	2	46	270	297	513
538	512	316	330	147	169	2	—	73	13	16	13	412	391	514
244	219	189	103	48	116	—	—	7	—	—	7	220	234	515
403	407	185	154	132	251	19	1	67	1	—	5	233	267	516
229	235	129	132	77	101	—	—	23	2	13	7	160	151	517
185	140	146	3	22	137	6	—	11	—	—	—	160	171	518
821	825	385	341	291	466	33	12	112	6	14	41	544	529	519
142	58	96	50	—	1	29	—	17	7	27	124	123	133	520
Uninhabited														521
333	281	174	145	141	136	1	—	17	—	—	4	247	302	522
181	—	143	—	32	—	3	—	3	—	1	207	147	102	523
38	35	6	1	28	31	4	3	—	—	—	2	21	35	524
485	280	208	74	227	206	8	—	42	—	4	152	362	391	525
1,430	794	368	203	427	534	24	4	611	35	37	196	1,454	1,756	526
386	292	177	120	157	168	15	2	37	2	7	71	284	348	527
Uninhabited														528
21	7	6	1	14	6	—	—	1	—	—	6	4	7	529
412	253	250	146	150	106	3	—	9	1	3	162	241	263	530
3	—	3	—	—	—	—	—	—	—	—	1	1	—	531
119	88	47	12	52	74	3	—	17	2	—	—	98	134	532
140	170	69	4	69	165	—	—	2	1	—	—	125	105	533
48	31	5	—	12	22	—	—	31	9	1	1	41	37	534
Uninhabited														535
90	39	65	5	17	34	1	—	7	—	5	25	90	115	536
365	238	155	62	148	157	44	18	18	1	1	106	307	287	537
355	341	263	254	63	84	1	—	28	3	1	13	232	251	538
827	561	494	274	255	283	25	—	53	4	4	18	752	932	539
1,288	650	431	174	273	425	65	26	519	25	17	78	1,272	1,704	540

VILLAGE PRIMARY CENSUS ABSTRACT

Location Code No.	Name of village	Area of Village in hectares	No. of Occupied Residential Houses	No. of Households	Total Population (including Institutional and Houseless Population)			Scheduled Castes		Scheduled Tribes		Literates	
					P	M	F	M	F	M	F	M	F
1	2	3	4	5	6	7	8	9	10	11	12	13	14
541	Antargaon ..	512·00	6	12	57	34	23	—	—	5	5	15	3
542	Asola ..	580 00	275	275	1,514	756	758	46	36	—	—	391	161
543	Athali ..	221·00	169	169	880	444	436	6	4	—	—	194	92
544	Parsodi ..	255·00	111	111	677	335	342	—	—	—	—	210	62
545	Kudegaon ..	684·00	340	358	1,778	896	882	15	12	4	2	489	215
546	Pahungaon ..	381·00	206	206	1,062	515	547	104	108	14	14	270	99
547	Rohani ..	442 00	199	199	1,138	562	576	—	—	14	16	371	198
548	Kirmati ..	313.00	193	193	1,009	517	492	—	—	—	—	284	129
549	Nanded ..	325.00	162	162	905	454	451	—	—	25	30	178	60
550	Donal ..	433.00	187	187	976	475	501	9	8	—	—	248	111
551	Khairna ..	366.00	154	154	917	445	472	—	—	—	—	191	80
552	Moharana ..	702.00	389	389	2,196	1,131	1,065	7	7	10	9	545	210
553	Gawarala ..	691.00	229	229	1,187	603	584	4	1	8	9	329	118
554	Manded ..	509.00	174	174	945	467	478	—	—	—	—	269	144
555	Irali Dambi ..	640.00	256	256	1,446	733	713	—	—	5	2	354	118
556	Tembhari ..	243. 0	56	56	341	179	162	—	—	3	4	98	29
557	Sawargaon ..	260.00	75	75	412	204	208	—	—	—	—	118	55
558	Khairi ..	561.00	209	209	1,085	535	550	—	—	—	—	342	166
559	Vihirgaon ..	318.00	47	48	248	137	111	—	—	5	4	52	20
560	Chapral ..	1,142.00	533	533	2,847	1,462	1,385	22	19	233	202	604	173
561	Kinhala ..	244.00	78	79	425	208	217	21	38	3	3	118	83
562	Madeghat ..	514.00	356	356	1,931	955	976	5	5	107	106	427	137
563	Chichgaon ..	238.00	46	46	237	119	118	3	2	31	32	33	8
564	Puyar ..	439.00	153	163	933	443	490	7	10	85	107	190	67
565	Ghati Palasgaon ..	594.00	15	15	92	45	47	—	—	23	32	30	18
566	Wadegaon ..	491.00	211	214	1,123	543	580	9	11	134	140	325	185
567	*Kanhalgaon (Raiyyatwari)*	290·00	*Uninhabited*										
568	Budhewada ..	290.00	140	140	786	396	390	—	—	176	204	218	93
569	Kanhalgaon ..	61.00	61	61	349	179	170	—	—	8	6	83	25
570	Itakheda ..	353.00	398	412	2,271	1,189	1,082	9	9	158	158	640	282
571	Isapur ..	282.00	122	122	671	356	315	—	—	14	17	240	102
572	Khamkhurra ..	622.00	289	289	1,568	803	765	22	18	145	158	472	213
573	Yegaon ..	184.00	148	148	849	421	428	6	8	120	100	242	121
574	Mahurkuda ..	614.00	338	339	1,838	907	931	14	12	209	243	555	253
575	Siroli ..	509.00	219	237	1,351	673	678	32	31	201	184	389	165
576	Yerandi ..	86.00	52	53	308	170	138	6	3	41	31	97	33

3. SAKOLI TAHSIL

MAIN WORKERS														
Total Main Workers (I-IX)		Cultivators (I)		Agricultural Labourers (II)		Household Industry, Manufacturing, Processing, Servicing and Repairs [V (a)]		Other Workers [III, IV, V (b) and VI to IX]		Marginal Workers		Non-Workers		Location Code No.
M	F	M	F	M	F	M	F	M	F	M	F	M	F	
15	16	17	18	19	20	21	22	23	24	25	26	27	28	1
23	16	2	—	20	16	—	—	1	—	—	—	11	7	541
423	457	314	368	75	88	2	—	32	1	13	46	320	255	542
266	254	143	111	100	142	—	—	23	1	—	—	178	182	543
237	214	200	136	33	78	4	—	—	—	—	—	98	128	544
459	434	311	254	83	174	1	—	64	6	85	84	352	364	545
279	282	188	188	44	93	4	—	43	1	—	4	236	261	546
329	268	281	260	7	7	4	—	37	1	13	87	220	221	547
179	21	132	16	—	2	22	—	25	3	109	249	229	222	548
191	121	162	116	1	4	6	—	22	1	52	139	211	191	549
254	209	141	110	84	98	5	—	24	1	—	1	221	291	550
252	265	124	110	67	155	39	—	22	—	—	—	193	207	551
613	565	308	243	160	312	25	9	120	1	6	8	512	492	552
331	316	223	193	71	121	13	—	24	2	—	—	272	268	553
284	186	214	138	59	46	—	2	11	—	1	53	182	239	554
458	432	376	359	58	71	8	—	16	2	—	—	275	281	555
105	86	66	34	32	51	—	—	7	1	—	—	74	76	556
140	134	105	84	29	50	—	—	6	—	—	1	64	73	557
314	314	279	294	17	20	—	—	18	—	—	—	221	236	558
80	54	70	47	10	7	—	—	—	—	—	10	57	47	559
825	663	550	347	206	300	1	10	68	6	9	164	618	558	560
80	55	40	10	31	41	—	—	9	4	32	21	96	141	561
483	199	349	92	109	107	4	—	21	—	28	327	444	450	562
64	64	36	35	25	29	1	—	2	—	—	—	55	54	563
226	210	114	99	89	100	10	2	13	9	29	4	188	234	564
30	24	21	21	3	3	—	—	6	—	—	—	15	23	565
273	229	101	82	83	143	9	—	80	4	—	7	270	344	566
Uninhabited														567
223	118	113	35	88	82	9	—	13	1	11	6	162	266	568
101	61	58	32	25	13	16	15	2	1	2	38	76	71	569
637	343	358	142	191	179	11	5	77	17	6	136	546	603	570
171	163	114	99	33	63	10	—	14	1	1	3	184	149	571
435	231	322	196	70	35	10	—	33	—	7	182	361	352	572
242	220	210	207	14	12	8	—	10	1	—	—	179	208	573
479	139	293	77	126	62	14	—	46	—	1	162	427	630	574
387	329	179	149	169	156	21	21	18	3	—	32	286	317	575
81	70	30	30	27	40	5	—	19	—	—	—	89	68	576

VILLAGE PRIMARY CENSUS ABSTRACT

Location Code No.	Name of Village	Area of Village in hectares	No. of Occupied Residential Houses	No. of Households	Total Population (including Institutional and Houseless Population)			Scheduled Castes		Scheduled Tribes		Literates	
					P	M	F	M	F	M	F	M	F
1	2	3	4	5	6	7	8	9	10	11	12	13	14
577	Mahagaon ..	1,669.00	750	752	4,417	2,226	2,191	163	159	515	503	1,384	611
578	Chicholi ..	433 00	445	445	2,003	1,022	981	—	—	124	113	415	237
579	Khokari ..	329.00	156	157	891	456	435	—	—	14	12	187	53
580	Karandali ..	241.00	150	151	791	383	408	6	4	146	161	237	107
581	Kelwad ..	262.00	24	27	138	70	68	2	3	57	58	29	16
582	Tukum Narayan ..	442.00	83	83	462	216	246	—	—	11	13	104	52
583	Dongargaon ..	66.00	7	8	50	24	26	—	—	24	26	6	—
584	Umarpayali ..	33.00	22	22	112	48	64	9	13	38	51	12	4
585	Jambhali ..	1,046.00	31	31	137	67	70	—	—	67	70	34	—
586	Tirkhuri ..	866.00	14	14	57	31	26	—	—	31	26	3	—
587	Bharnoli ..	1,421.00	169	181	991	530	461	2	1	447	389	166	58
588	Rajoli ..	1,096.00	109	109	618	319	299	9	7	65	67	147	61
589	Khadki ..	245.00	29	29	166	83	83	—	—	78	77	9	2
590	Kanhalgaon ..	343.00	123	144	720	348	372	1	—	311	335	76	17
591	Saigaon ..	878.00	72	72	365	176	189	46	57	82	87	50	18
592	Ilda ..	783.00	129	129	819	421	398	17	21	385	359	223	59
593	Junewani (Raiyyatwari)	502.00	21	21	96	45	51	—	—	36	47	9	1
594	Parastola ..	1,143.00	169	169	860	438	422	—	—	130	136	154	29
595	Arattondi ..	328.00	71	71	332	161	171	—	—	57	62	71	32
596	Ambhora ..	651.00	54	54	276	139	137	—	—	94	97	21	—
597	Barawhi ..	299.00	50	50	252	127	125	—	—	82	78	71	6
598	Sawarra ..	291.00	78	80	491	233	258	4	8	74	96	129	54
599	Kancri ..	295.00	166	166	834	417	417	47	51	130	133	201	63
600	Gardanpur ..	115.00	57	69	343	158	185	7	5	97	106	68	15
601	Kesori ..	407.00	279	280	1,670	846	824	24	6	138	150	503	187
602	Wadegaon ..	985.00	95	95	543	275	268	—	—	45	41	138	35
603	Kholda ..	322.00	17	17	94	50	44	—	—	4	4	22	3
604	*Katagaon* ..	243.00	*Uninhabited*										
605	Bori ..	164.00	130	131	806	393	413	—	—	46	41	231	86
606	Janwa ..	349.00	140	140	766	383	383	—	—	49	40	160	67
607	Korambhi ..	264.00	165	169	987	505	482	22	20	116	117	234	67
608	*Arattondi* ..	194.00	*Uninhabited*										
609	*Mandokhal* ..	59.00	*Uninhabited*										
610	Sawari ..	147.00	19	19	112	55	57	1	3	—	—	32	8
611	Mandokhal ..	208.00	121	121	679	331	348	15	16	173	192	144	46
612	*Sindmarhan* ..	162.00	*Uninhabited*										

3. SAKOLI TAHSIL

MAIN WORKERS														
Total Main Workers (I-IX)		Cultivators (I)		Agricultural Labourers (II)		Household Industry, Manufacturing, Processing, Servicing and Repairs [V (a)]		Other Workers [III, IV, V (b) and VI to IX]		Marginal Workers		Non-Workers		Location Code No.
M	F	M	F	M	F	M	F	M	F	M	F	M	F	
15	16	17	18	19	20	21	22	23	24	25	26	27	28	1
1,058	682	658	396	227	220	62	55	111	11	101	304	1,057	1,205	577
567	383	429	250	104	122	6	3	28	8	—	10	455	588	578
244	58	229	22	6	33	—	—	9	3	40	185	172	192	579
231	230	169	179	37	49	7	—	18	2	—	—	152	178	580
43	32	9	5	31	27	—	—	3	—	—	—	27	36	581
110	112	40	39	50	73	12	—	8	—	—	—	106	134	582
18	18	2	1	16	17	—	—	—	—	—	—	6	8	583
28	27	18	12	7	13	1	2	2	—	—	—	20	37	584
42	42	30	31	11	11	—	—	1	—	—	1	25	27	585
18	15	11	9	7	6	—	—	—	—	—	—	13	11	586
307	272	164	125	133	146	—	—	10	1	—	—	223	189	587
163	91	82	10	66	81	—	—	15	—	7	40	149	168	588
42	48	31	14	11	34	—	—	—	—	—	1	41	34	589
187	207	134	157	40	49	2	—	11	1	—	3	161	162	590
101	83	71	43	21	36	2	4	7	—	—	5	75	101	591
234	17	183	7	31	6	3	—	17	4	2	214	185	167	592
38	34	32	29	5	5	—	—	1	—	2	6	5	11	593
274	274	186	182	80	88	3	2	5	2	—	—	164	148	594
102	24	86	23	9	1	5	—	2	—	—	84	59	63	595
92	92	65	54	27	38	—	—	—	—	—	—	47	45	596
85	81	67	63	18	18	—	—	—	—	—	—	42	44	597
133	139	55	60	67	78	—	—	11	1	—	—	100	119	598
244	244	59	63	125	179	24	1	36	1	2	—	171	173	599
93	105	3	3	86	102	—	—	4	—	—	—	65	80	600
467	438	311	294	103	142	3	1	50	1	2	2	377	384	601
160	159	40	20	117	135	—	2	3	2	—	1	115	108	602
26	30	17	1	9	29	—	—	—	—	—	—	24	14	603
Uninhabited														604
225	216	212	204	7	11	1	—	5	1	—	2	168	195	605
203	232	156	178	41	54	—	—	6	—	1	1	179	150	606
283	228	181	93	84	135	—	—	18	—	—	1	222	253	607
Uninhabited														608
Uninhabited														609
30	35	21	—	9	35	—	—	—	—	—	—	25	22	610
206	191	96	100	91	88	7	3	12	—	—	4	125	153	611
Uninhabited														612

VILLAGE PRIMARY CENSUS ABSTRACT

Location Code No.	Name of Village	Area of Village in hectares	No of Occupied Residential Houses	No. of Households	Total Population (including Institutional and Houseless Population)			Scheduled Castes		Scheduled Tribes		Literates	
					P	M	F	M	F	M	F	M	F
1	2	3	4	5	6	7	8	9	10	11	12	13	14
613	Asoli ..	254.00	508	508	2,682	1,394	1,288	—	—	64	64	739	245
614	Kanhalgaon ..	290.00	137	152	757	373	384	2	5	4	6	122	30
615	Indora ..	1,067.00	109	109	559	264	295	—	—	90	107	115	34
616	*Kesori* ..	143.00	*Uninhabited*										
617	*Kesori (Raiyatwari)* ..	91.00	*Uninhabited*										
618	Soni ..	582.00	539	539	2 989	1,491	1,498	24	25	57	40	902	247
619	Awali ..	390.00	80	80	435	216	219	—	—	—	—	95	54
620	Halbitola (Rengepar) ..	N.A	177	191	964	488	476	1	4	203	226	295	117
621	Bhusaritola (Katekuta)	N.A.	118	118	569	280	289	7	6	123	127	178	69
622	Gopaltola (Dauwa) ..	N.A.	86	106	496	256	240	6	12	3	2	145	54
623	Heti (Girola) ..	N.A.	92	92	502	274	228	2	3	39	36	179	53
624	Malutola ..	N.A.	133	133	726	351	375	27	30	129	124	193	74
625	Dhanod (Amgaon) ..	N.A.	109	109	538	275	263	78	64	78	82	141	64
626	Parastola ..	N.A.	134	135	743	366	377	106	102	65	66	223	111
627	Mendha ..	158.00	77	77	450	237	213	1	2	171	153	112	57
628	Sitewada ..	514.00	160	161	749	369	380	55	52	105	109	253	117
629	Mendha ..	160.00	168	168	886	439	447	81	86	61	62	297	162
630	Gadpendhari ..	152.00	83	83	459	229	230	—	—	12	19	151	87
631	Dhabetekari ..	406.00	170	170	802	397	405	37	47	92	96	232	120
632	Bauddhnagar ..	N.A.	126	126	782	391	391	26	25	75	74	179	59
633	Ghatboriteli ..	N.A.	189	189	1,079	537	542	23	29	59	58	250	84
634	Kohalitola (Bhadu) ..	N.A.	140	142	825	428	397	33	29	46	43	252	78
635	Bhadutola ..	N.A.	72	72	390	202	188	8	8	67	65	82	30
636	Kohalitola (Chirchadi)	N.A.	140	165	941	479	462	9	8	114	113	210	68
637	Kolargaon ..	N.A.	85	85	474	238	236	1	1	46	47	136	70
638	Nainpur ..	N.A.	97	103	579	297	282	—	—	25	25	182	61
639	Manditola ..	N.A.	83	83	456	238	218	36	30	142	128	118	53
640	Mohantola ..	220.00	78	78	407	204	203	2	2	152	155	100	42
641	Mendhatoli ..	N.A.	22	22	109	58	51	—	—	8	9	24	10
642	Ghasobatola ..	N.A.	67	67	373	179	194	4	5	27	34	109	67
643	Siregaontola ..	N.A.	63	72	436	217	219	—	—	90	90	92	45
644	Kumbhitola ..	223.00	131	131	744	382	362	7	7	295	292	201	57
645	Garartola ..	672.00	35	35	156	82	84	1	3	15	19	37	22
646	Dhamaditola ..	635.00	72	72	445	212	233	—	—	206	228	64	2
647	Yedmagondi ..	1,687.00	128	129	646	313	333	—	—	236	245	54	5
648	Dhamditola ..	802.00	83	83	435	227	208	1	2	187	177	52	10
649	*Nimgaon* ..	N.A.	*Uninhabited*										
650	Korambitola ..	413.00	228	229	1,360	662	698	5	10	126	128	442	201
651	Dhamditola ..	295.00	72	74	457	213	244	—	—	202	232	51	1
	Grand Total ..	323,264.39	101,208	103,175	543,423	272,473	270,950	20,910	20,324	60,540	60,939	151,104	67,310

3. SAKOLI TAHSIL

MAIN WORKERS														
Total Main workers (I-IX)		Cultivators (I)		Agricultural Labourers (II)		Household Industry, Manufacturing Processing, Servicing and Repairs [V(a)]		Other workers [III IV, V (b) and VI to IX]		Marginal workers		Non-workers		Location Code No.
M	F	M	F	M	F	M	F	M	F	M	F	M	F	
15	16	17	18	19	20	21	22	23	24	25	26	27	28	1
713	64	468	21	221	36	3	—	21	7	2	22	679	1,202	613
229	85	168	32	46	53	5	—	10	—	15	155	129	144	614
150	166	113	—	26	166	6	—	5	—	—	1	114	128	615
Uninhabited														616
Uninhabited														617
828	809	482	393	271	415	22	—	53	1	22	23	641	666	618
117	127	88	26	27	101	—	—	2	—	—	—	99	92	619
276	194	95	50	83	121	26	15	72	8	1	33	211	249	620
157	171	82	111	56	54	15	5	4	1	—	—	123	118	621
128	29	67	16	23	8	34	5	4	—	19	123	109	88	622
147	122	133	112	9	9	2	—	3	1	2	14	125	92	623
191	163	114	63	64	90	4	—	9	10	8	44	152	168	624
168	163	92	86	58	71	10	6	8	—	—	—	107	100	625
214	62	119	8	44	34	10	9	41	11	14	115	138	200	626
116	105	52	40	62	65	—	—	2	—	1	4	120	104	627
189	123	62	—	107	112	5	9	15	2	14	72	166	185	628
191	94	74	4	52	84	1	—	64	6	—	—	248	353	629
118	99	71	55	22	32	—	—	25	12	—	3	111	128	630
151	6	74	2	47	1	8	2	22	1	71	240	175	159	631
237	231	122	102	49	67	65	62	1	—	—	1	154	159	632
323	298	271	257	42	39	2	1	8	1	—	—	214	244	633
263	242	229	218	24	22	—	—	10	2	—	3	165	152	634
109	106	80	73	27	33	1	—	1	—	—	—	93	82	635
279	286	144	151	7	11	122	124	6	—	—	—	200	176	636
132	27	103	9	12	9	3	8	14	1	—	78	106	131	637
162	85	94	38	17	27	16	10	35	10	11	81	124	116	638
119	70	80	45	33	24	—	—	6	1	23	42	96	105	639
52	31	31	31	1	—	1	—	19	—	92	112	60	60	640
29	32	14	19	3	10	5	3	7	—	—	—	29	19	641
102	106	59	66	32	40	—	—	11	—	—	2	77	86	642
121	109	64	60	47	49	—	—	10	—	21	24	75	86	643
191	72	119	25	54	45	1	—	17	2	7	118	184	172	644
48	37	23	20	21	14	—	—	4	3	1	1	33	46	645
127	41	113	2	2	22	—	—	12	17	—	—	85	192	646
175	127	147	112	23	15	2	—	3	—	51	118	87	88	647
128	93	102	75	19	17	—	—	7	1	18	54	81	61	648
Uninhabited														649
364	328	265	227	65	97	10	2	24	2	1	7	297	363	650
131	45	122	40	[illegible]	[illegible]	—	—	5	—	—	87	82	112	651
146,320	109,474	79,819	56,232	37,464	45,657	6,745	4,241	22,292	3,344	6,331	26,012	119,822	135,464	