CENSUS OF INDIA 1981

Series - 9
KARNATAKA

DISTRICT CENSUS HANDBOOK

BELLARY DISTRICT

PARTS XIII-A & B
VILLAGE & TOWN DIRECTORY
VILLAGE & TOWN-WISE
PRIMARY CENSUS ABSTRACT

B. K. DAS
of the Indian Administrative Service
Director of Census Operations, Karnataka



PYLON AT TORANGAL

The illustration on the cover is a picture of the steel pylon erected at Torangal near Hospet to mark the occasion of the inauguration of the Vijayanagara Steel Plant by the Prime Minister of India on 14th October 1971. The Kannada word Torana connotes a welcome arch and the village derives its name from the fact that it was once the gateway to the historic city of Vijayanagar, the symbol of prosperity. In token of recognition of its historical association with prosperity and also, perhaps more so, because of the locational and infra-structural advantages it enjoys, the place has been selected as the site for the fifth integrated steel plant in the public sector.

According to the initial plans drawn up, the plant is to be wholly designed and built by the Central Engineering and Design Bureau of the Hindustan Steels Ltd., using the latest engineering and technological innovations in iron and steel industry and was estimated to cost about 300 crores of rupees. The plant is to have large capacity blast furnaces and the finishing mills were to include a wire rod mill, light merchant mill and a light and medium section mill. It is envisaged that the production of finished steel would be of the order of 1.2 million tonnes and, in addition about four lakh tonnes of billets would also be produced. The steel plant is expected to provide direct employment opportunities to about 25,000 skilled and semi-skilled workers in the first stage and indirect employment to a considerable number of men and women in the ancillary industries which are bound to come up in its vicinity. The steel plant and the township is envisaged to cover an expanse of 40 square kilometres, and is expected to fulfil the hopes of plenty and prosperity in this backward area of Karnataka.

(*Source : Gazetteer of India, Karnataka State,* Bellary District, 1972)

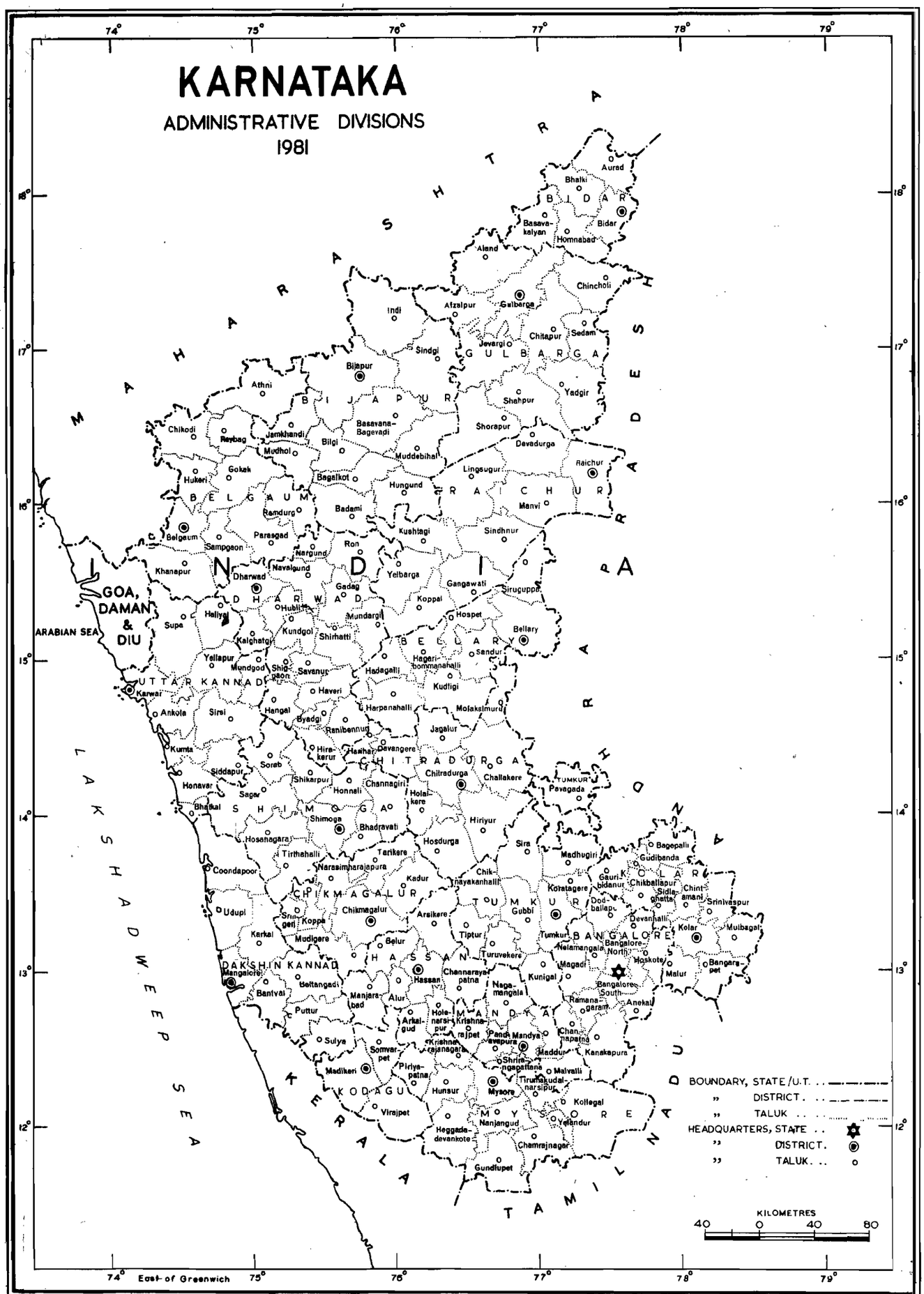

Based upon Survey of India map with the permission of the Surveyor General of India

The territorial waters of India extend into the sea to a distance of twelve nautical miles measured from the appropriate base line.

© Government of India Copyright, 1986

CONTENTS

		Page No.
FOREWORD		(vii)
PREFACE		(ix)
IMPORTANT STATISTICS		(xiii)
ANALYTICAL NOTE		1-30
TABLES		32-40

PART - A : VILLAGE AND TOWN DIRECTORY

Section I - Village Directory

Explanatory Notes		43-48
Alphabetical list of villages -	Bellary Taluk	51-52
Village Directory Statement -	Bellary Taluk	54-63
Alphabetical list of villages -	Hadagalli Taluk	67
Village Directory Statement -	Hadagalli Taluk	68-71
Alphabetical list of villages -	Hagaribommanahalli Taluk	75
Village Directory Statement -	Hagaribommanahalli Taluk	76-79
Alphabetical list of villages -	Harpanahalli Taluk	83
Village Directory Statement -	Harpanahalli Taluk	84-89
Alphabetical list of villages -	Hospet Taluk	93
Village Directory Statement -	Hospet Taluk	94-99
Alphabetical list of villages -	Kudligi Taluk	103
Village Directory Statement -	Kudligi Taluk	104-109
Alphabetical list of villages -	Sandur Taluk	113
Village Directory Statement -	Sandur Taluk	114-119
Alphabetical list of villages -	Siruguppa Taluk	123
Village Directory Statement -	Siruguppa Taluk	124-129

Appendix I - III

I	Talukwise abstract of educational, medical and other amenities	132-134
II	Land utilisation data in respect of non-municipal towns (Census Towns)	134-135
III	List of villages where no amenities except drinking water are available	136

Section II - Town Directory

Explanatory Notes		139-146
Statement I -	Status and Growth History	148-149
Statement II -	Physical Aspects and Location of Towns 1979	150-151
Statement III -	Municipal Finance	152-153
Statement IV -	Civic and other Amenities 1979	154-155
Statement IV-A-	Civic and other Amenities in Notified Slums	156-157
Statement V -	Medical, Educational, Recreational and Cultural Facilities 1979	158-161
Statement VI -	Trade, Commerce, Industry and Banking	162-163

PART - B : PRIMARY CENSUS ABSTRACT

Explanatory Notes		167-168
District Primary Census Abstract		170-171
Alphabetical list of villages -	Bellary Taluk	175-176
Primary Census Abstract -	Bellary Taluk	178-183
Alphabetical list of villages -	Hadagalli Taluk	187
Primary Census Abstract -	Hadagalli Taluk	188-191
Alphabetical list of villages -	Hagaribommanahalli Taluk	195
Primary Census Abstract -	Hagaribommanahalli Taluk	196-199
Alphabetical list of villages -	Harpanahalli Taluk	203
Primary Census Abstract -	Harpanahalli Taluk	204-207
Alphabetical list of villages -	Hospet Taluk	211
Primary Census Abstract -	Hospet Taluk	212-217
Alphabetical list of villages -	Kudligi Taluk	221
Primary Census Abstract -	Kudligi Taluk	222-225
Alphabetical list of villages -	Sandur Taluk	229
Primary Census Abstract -	Sandur Taluk	230-233
Alphabetical list of villages -	Siruguppa Taluk	237
Primary Census Abstract -	Siruguppa Taluk	238-243
Appendix (Towns showing their out growths with population)		244

SUPPLEMENT

		Page No.
INTRODUCTORY NOTE		247-248
Statement I -	Total, Scheduled Castes and Scheduled Tribes Population in the Taluks and Towns of the District	249
Statement II -	District Primary Census Abstract for Scheduled Castes	250-251
Statement III -	District Primary Census Abstract for Scheduled Tribes	252-253
Statement IV -	Scheduled Castes and Scheduled Tribes Population (a) Village-wise and (b) Town-wise (within Town-Ward wise)	
	Bellary Taluk	254-255
	Hadagalli Taluk	256
	Hagaribommanahalli Taluk	257
	Harpanahalli Taluk	258
	Hospet Taluk	259-260
	Kudligi Taluk	261
	Sandur Taluk	262
	Siruguppa Taluk	263
Statement V -	Total, Scheduled Castes and Scheduled Tribes Population - Urban Blockwise	
	Amaravathi (M)	264
	Bellary (M)	264-267
	Donimalai Township (SA)	267
	Hadagalli (M)	267
	Harpanahalli (M)	267-268
	Hospet (M)	268-269
	Kamalapuram (M)	269-270
	Kampli (M)	270
	Kotturu (M)	270-271
	Kudligi (M)	271
	Sandur (M)	271
	Siruguppa (M)	271-272
	Tekkalakote (M)	272
Statement VI -	Description of boundaries and details of areas included in census enumeration blocks in the case of urban areas of the district :	
	Amaravathi (M)	273-274
	Bellary (M)	274-309
	Donimalai Township (SA)	309-310
	Hadagalli (M)	310-311
	Harpanahalli (M)	311-313
	Hospet (M)	313-337
	Kamalapuram (M)	337-339
	Kampli (M)	339-342
	Kotturu (M)	342-343
	Kudligi (M)	344
	Sandur (M)	344-346
	Siruguppa (M)	346-348
	Tekkalakote (M)	348-350
Statement VII -	List of villages arranged according to the proportion of (a) Scheduled Castes, and (b) Scheduled Tribes Population to the Total Population of the village concerned by ranges :	
	Bellary Taluk	351
	Hadagalli Taluk	351-352
	Hagaribommanahalli Taluk	352-353
	Harpanahalli Taluk	353
	Hospet Taluk	353-354
	Kudligi Taluk	354-355
	Sandur Taluk	355-356
	Siruguppa Taluk	356-357
	List of Scheduled Castes and Scheduled Tribes	358-359

ILLUSTRATIONS

Map of Karnataka showing the Administrative Divisions	(iii)
Map of Bellary District	(xi)
Map of Bellary Taluk	50 & 174
Map of Hadagalli Taluk	66 & 186
Map of Hagaribommanahalli Taluk	74 & 194
Map of Harpanahalli Taluk	82 & 202
Map of Hospet Taluk	92 & 210
Map of Kudligi Taluk	102 & 220
Map of Sandur Taluk	112 & 228
Map of Siruguppa Taluk	122 & 236

FOREWORD

The district census handbook (DCH), compiled by the Census Organisation on behalf of the State governments, is one of the most valuable products of the Census. The DCH is constantly referred to by planners, administrators, academicians and researchers. It is inter alia used for delimitation of constituencies; formulation of local level and regional plans and as an aid to District Administration. The district census handbook is the only publication which provides Primary Census Abstract (PCA) data upto village level for the rural areas and wardwise for each city or town. It also provides data on infrastructure and amenities in villages and towns etc.

The district census handbook series was initiated during 1951 Census. It contained important census tables and PCA for each village and town of the district. During 1961 Census the scope of the DCH was enlarged and it contained a descriptive account of the district administative statistics, census tables and a village and town directory, including PCA. The 1971 DCH series was planned in three parts. Part-A related to village and town directory, Part-B to village and town PCA and Part-C comprised analytical report administrative statistics, district census tables and certain analytical tables based on PCA and amenity data in respect of villages. However, in some States it was confined to district census tables and in a few cases altogether given up due to delay in compilation and printing.

While designing the format of 1981 DCH series some new features along with the restructuring of the formats of village and town directory have been attempted. At the same time, comparability with the 1971 data has also been kept in view. All the amenities except power supply in the village have been brought together in the village directory with the instruction that in case an amenity is not available in the referent village the distance in road ranges from the nearest place where the amenity is available may be given. The restructuring of the format of the village directory and incorporating more exhaustive data on infrastructure aspect, particularly in relation to amenities and land-use pattern, is expected to further meet the need of micro-level planning for rural areas. It is expected to help not only in local area planning but regulating the provision of goods and services as well so as to minimise the regional imbalances in the process of development. A few new items of information have also been introduced to meet some of the requirements of the Revised Minimum Needs Programme. Such new items of information as adult literacy centres, primary health subcentres and community health workers in the village have been introduced in the village directory with this objective in mind. The new item on approach to the village is to have an idea about the villages in the district which are inaccessible. A new column, "total population and number of households" has been introduced to examine the correlation of the amenties with the population and number of households they serve. Addition of two more appendices listing the villages where no amenities are available and according to the proportion of scheduled caste and scheduled tribe population to the total population has also been made with this view in mind.

The formats of the town directory have also been modified to meet the requirements of the Minimum Needs Programme by providing information on a few new items. A new statement on civic and other amenities in slums in Class-I and Class-II towns (Statement-IV-A) has been introduced with this objective in mind. It is expected that this will help the planners to chalk-out programme on provision of civic amenities for the improvement of slums. The columns on Scheduled Castes and Scheduled Tribes population in Statement IV relating to civic and other amenities and adult literacy classes/centres under educational facilities in Statement V are also added *inter alia* with this view. A significant addition is class of town in all the seven statements of the town directory. The infrastructure of amenities in urban areas of the country can be best analysed by taking the class of towns into consideration. The addition of the columns on civic administration status and population in a few statements also serves this purpose.

The format of the primary census abstract for the villages and towns has been formulated in the light of changes in the economic and other questions canvassed through the individual slip of 1981 Census.

In order to avoid delay in publication of 1981 DCH series it has been so designed that Part-A of the volume contains village and town directory and Part-B the PCA of villages and towns including the Scheduled Castes and Scheduled Tribes PCA upto Tahsil/Town levels. At the beginning of the DCH a detailed analytical note supported by a number of inset tables based on PCA and non census data in relation to the infrastructure has been introduced to enhance its value. The district and Tahsil/Police Station/C D block etc., level maps depicting the boundaries and other important features have been inserted at appropriate places, to further enhance the value of the publication.

This publication is a joint venture of the State Government and the Census Organisation. The data have been collected and compiled in the State under the direction of Shri B. K. Das, the Director of Census Operations, Karnataka, on behalf of the State Government which has borne the cost of printing. The task of planning, designing and coordination of this publication was carried out by Shri N.G.Nag, Deputy Registrar General (Social Studies) of my office. Dr.B. K. Roy, Deputy Registrar General (Map) provided the technical guidance in the preparation of the maps. Data received from Census Directorates have been scrutinised in the Social Studies Division at the headquarters under the guidance of Shri M. M. Dua, Senior Research Officer, I am thankful to all who have contributed in this project.

NEW DELHI
26th April, 1982

P. PADMANABHA
REGISTRAR GENERAL,INDIA

PREFACE

The Registrar General and Census Commissioner of India has in his foreword to this series of publications, not only provided the reader with the historical background of the District Census Handbooks but has also explained at some length the scope and coverage envisaged for this country-wide project. As uniformity in approach and comprehensiveness need of data are distinctive features of this series every attempt has been made to adhere to the concepts and definitions adopted in designing the formats. These volumes contain the salient results based on the data gathered at the actual census count and, in addition contain a wealth of other than census information in respect of villages and towns of the district. It is hoped that these volumes would go a long way to meet the ever increasing demand for the micro-level data in this era of planned development.

The district census handbook is divided into two portions : while Part A contains the village and town directory Part B confines itself to the primary census abstract. Since combining of these two parts and presenting the same in a single volume enhances the utility of the volume and also because the districts of the State are not so large as to render such single volumes unwidely in Karnataka, Part A and Part B of each district are being published together in a single volume. But, there is a major point of departure from the all-India pattern in so far as Karnataka is concerned. Owing to certain technical reasons all the particulars on Scheduled Castes and Scheduled Tribes proposed for publication in the DCHB as part of Primary Census Abstract and also the other derived statements have been pooled up separately and presented in the form of a Supplement. While such Supplements have been brought out as separate volumes in the case of Bidar and Mandya, in the case of the other districts this material also forms part of the single volume of the District Census Handbook and appears separately after Part B.

In the preparation of the district census handbooks the role played by the census organisation is that of data gatherer and the cost of publication is borne by the State Government. In accomplishing this task we have had the ready and whole-hearted cooperation of the staff at various levels of different departments of the State Government. For operational convenience the village directory was divided into two portions *viz.* that relating to area and land use pattern, and that relating to the amenities. The relevant formats were mailed to the Tahsildars and Block Development Officers respectively requesting them to furnish information on land use pattern and amenities. Much of the data so supplied by these field-level officers have been cross-checked with the data obtained from various departments and an attempt has been made to reconcile the dicrepancies as well.

I take this opportunity to offer my grateful thanks to all the officers and officials who have been actively involved in the compilation and preparation of this volume.

I am deeply grateful to Shri. P. Padmanabha, I.A.S. the Registrar General, India for the benefit I have derived by way of guidance and advice. I also express my thanks to Dr. N. G. Nag, Deputy Registrar General (Social Studies), Dr. B. K. Roy, Deputy Registrar General (Map) and Shri M. M. Dua, Senior Research Officer.

Lastly, I am thankful to the Government of Karnataka for having agreed readily to bear the cost of publication of the district census handbook volumes. The Director, Printing, Stationery and Publications, Karnataka has evinced keen interest in bringing out these volumes.

B. K. Das
Director of Census Operations,
Karnataka

Bangalore
Date : 9.4.1984

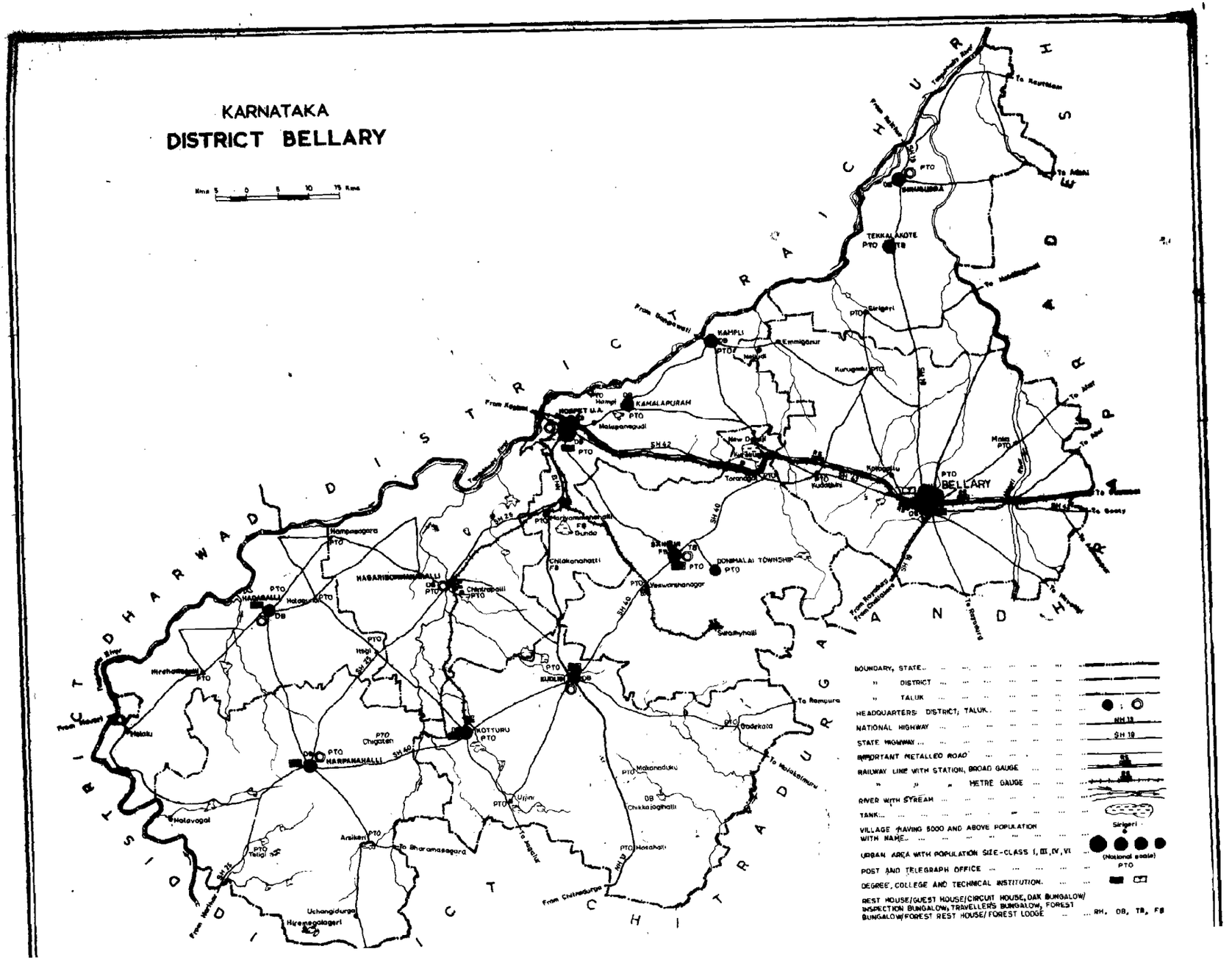
KARNATAKA
DISTRICT BELLARY
BELLARY
HOSPET
KAMPLI
KAMALAPURAM
HARAPANAHALLI
HARIHAR
HOTTURU
DONIMALAI TOWNSHIP
SIRUGUPPA
SANDUR
TEKKALAKOTE
BOUNDARY, STATE
DISTRICT
TALUK
HEADQUARTERS: DISTRICT, TALUK
NATIONAL HIGHWAY
STATE HIGHWAY
IMPORTANT METALLED ROAD
RAILWAY LINE WITH STATION, BROAD GAUGE
METRE GAUGE
RIVER WITH STREAM
TANK
VILLAGE HAVING 5000 AND ABOVE POPULATION WITH NAME
URBAN AREA WITH POPULATION SIZE-CLASS I, II, IV, VI
POST AND TELEGRAPH OFFICE
DEGREE, COLLEGE AND TECHNICAL INSTITUTION
REST HOUSE/GUEST HOUSE/CIRCUIT HOUSE, DAK BUNGALOW/ INSPECTION BUNGALOW, TRAVELLERS BUNGALOW, FOREST BUNGALOW/FOREST REST HOUSE/FOREST LODGE
RH, DB, TB, FB
(National scale)
PTO

IMPORTANT STATISTICS

				STATE	DISTRICT
1	POPULATION	TOTAL	PERSONS	37135714	1489225
			MALES	18922627	754901
			FEMALES	18213087	734324
		RURAL	PERSONS	26406108	997065
			MALES	13352400	502676
			FEMALES	13053708	494389
		URBAN	PERSONS	10729606	492160
			MALES	5570227	252225
			FEMALES	5159379	239935
2	DECENNIAL POPULATION GROWTH RATE 1971-81			26.75	32.65
3	AREA (Sq.Kms.)			191791	9885
4	DENSITY OF POPULATION (Per Sq.Km.)			194	151
5	SEX RATIO (Number of females per 1000 males)			963	973
6	LITERACY RATE		PERSONS	38.46	30.64
			MALES	48.81	41.65
			FEMALES	27.71	19.32
7	PERCENTAGE OF URBAN POPULATION TO TOTAL POPULATION			28.89	33.05
8	PERCENTAGE OF TOTAL POPULATION :				
	i) MAIN WORKERS		PERSONS	36.76	40.97
			MALES	53.90	54.39
			FEMALES	18.95	27.18
	ii) MARGINAL WORKERS		PERSONS	3.48	1.74
			MALES	0.70	0.46
			FEMALES	6.38	3.06
	iii) NON-WORKERS		PERSONS	59.76	57.29
			MALES	45.40	45.15
			FEMALES	74.67	69.76
9	BREAK UP OF MAIN WORKERS : PERCENTAGE AMONG MAIN WORKERS				
	i) CULTIVATORS		PERSONS	38.25	34.59
			MALES	42.83	39.85
			FEMALES	24.75	23.80
	ii) AGRICULTURAL LABOURERS		PERSONS	26.78	37.97
			MALES	19.01	26.90
			FEMALES	49.72	60.72
	iii) HOUSEHOLD INDUSTRY		PERSONS	4.10	3.19
			MALES	3.28	3.15
			FEMALES	6.51	3.28
	iv) OTHER WORKERS		PERSONS	30.87	24.25
			MALES	34.88	30.10
			FEMALES	19.02	12.20
10	NUMBER OF OCCUPIED RESIDENTIAL HOUSES			6263687	254742
11	NUMBER OF VILLAGES		TOTAL	29390	614
			INHABITED	27024	589
			UNINHABITED	2366	25
12	NUMBER OF TOWNS			281	13

ANALYTICAL NOTE

ANALYTICAL NOTE

BRIEF HISTORY OF THE DISTRICT CENSUS HANDBOOK :

The District Census Handbook was first introduced at the 1951 Census to meet the ever increasing demand for micro-level data by administrators planners and other Census data users. These series were primarily envisaged to replace the 'Part IV Taluk Tables' and 'Part V - Village Tables' of the earlier Censuses and to present the basic demographic and economic data at village level in the form of primary census abstract. In addition, these volumes were to contain a set of important census tables at taluk, town and district levels.

At the 1961 Census the scope of the volume was greatly enlarged by incorporating into it (i) a descriptive account of the district, (ii) a set of non-census tables dealing with administrative statistics of a decade, (iii) taluk and town level Census tables on economic and socio-cultural aspects and (iv) the village and urban block level primary census abstract. In a somewhat general way information on the availability of certain basic amenities like drinking water wells and schools was also furnished.

The 1971 Census witnessed an overall improvement in the matter of data compilation as well as in presentation of the results. A countrywide uniformity in approach and a comprehensive coverage are the hall marks of this series of publications. The District Census Handbook was split up into three parts: i) Part A consisting of land use data on villages and data on amenities and services available in villages and towns compiled in the form of village and town directory, ii) Part B consisting of district, taluk, town, village and urban block level primary census abstract, and iii) Part C consisting of an analytical note based on census as well as the non-census data included in the volume, a set of tables depicting the administrative statistics in greater details, census tables at district, taluk and town levels besides a set of tables generated on the basis of village-wise Census data and particulars on amenities. The main objective was to present a comprehensive and intelligible portrait of the district and an overall view of the results of a decade long developmental activities in the district. The publication programme too was phased out: Part A was planned to be released first to be followed by part B and then Part C which could be published only after the finalisation of various census tables that were to be included therein and analysed. In Karnataka, Part A and Part B were combined and published on time as a single volume for each district except in the case of Bangalore. Owing to reasons beyond control there has been an inordinate delay in the publication of Part C volumes.

The current volumes of District Census Handbook are thus the fourth in the series and at every succeeding census there has been an endeavour to enhance the utility of these volumes.

2. SCOPE OF 1981 DISTRICT CENSUS HANDBOOKS :

Regarding uniformity and comprehensiveness, the approach in 1981 is much thesame as in 1971. The contents have been slightly enlarged and the formats too are restructured to some extent to meet the requirements of the data users. The District Census Handbook has been divided into two parts: i) Part A consisting of town directory and village directory and, ii) Part B consisting of District, taluk, town village and ward level primary census abstracts besides the special PCA at taluk and town levels in respect of the Scheduled Caste and Scheduled Tribes. Compilation of administrative statistics has been abandoned altogether. Though divided into two parts, in Karnataka as a matter of fact both the parts are being presented in a single combined volume for each district. There is however a point of departure from the all India pattern: all particulars relating to Scheduled castes and Scheduled Tribes are excluded from the main volume of the district census handbook and are presented districtwise in the form of a supplement.

i) Town Directory : In the town directory section there are 7 statements in all to furnish townwise information on aspects such as: growth history; physical aspects and location; municipal finance; civic and other amenities in towns; civic and other amenities in notified slums; medical, educational, recreational and cultural facilities and trade, commerce, industry and banking. As compared to the 1971 series the statement about religionwise population has been dropped and an additional statement has been introduced in respect of urban areas with a population of 50,000 and more to furnish some basic data on slums. This apart, there are a few more variations mainly by way of inclusion of a few additional columns in each statement to indicate the size class of the town, population and also civic administration status with a view to facilitating an easier grasp of the data. In statement I, provision has been made to indicate the decadal growth rates, area and density of population as in 1981 and the sex ratio observed at the three successive censuses. The introduction of additional columns has resulted in the elimination of 2 columns which in 1971 presented comparative information on functional classification of towns. Statements II and III are very much the same while in statement IV additional information on water storage system with capacity has now been provided. In addition, in case of non-availability of fire-fighting station in the town itself reference to the nearest place with that facility has been given. In statement V too in case of non-availability of medical and educational facilities in the town information on the nearest place with such a facility has been provided. An additional column in this statement presents information on working women's hostel. Statement VI has remained almost unchanged except in the explanation regarding the imports and exports concerning the goods which simply pass through the town.

The towns in the district are arranged serially on the basis of their names in an alphabetical order and assigned location code numbers starting from 1. For presentation of data in the town directory statements the same order of the towns has been followed. The concept of urban agglomeration, introduced in 1971, has been

retained for use at the 1981 Census also. Where an agglomeration includes two or more independent towns, the names of the constituent towns are indicated in the correct sequence as per alphabetical arrangement of their names. But, the details to be furnished in the subsequent columns are skipped with a view to avoiding duplication. Instead, immediately after the name of the town, a cross reference is given by the legend "See..Urban Agglomeration" printed within brackets. The name of the core town of the urban agglomeration too would appear at its correct sequence with the legend as above and immediately below that the same name with the additional title ".....Urban Agglomeration" appears again without bearing any serial number. Against this line the cumulative totals for the urban agglomeration as a statistical unit are presented wherever such a procedure is relevant and meaningful. This line is followed by those relating to the constituent towns of the urban agglomeration starting with the name of the core city and followed by the others arranged in the alphabetical order of their names. This procedure is the same as that followed in 1971 and enables one to have a fairly good assessment of the data in relation to the smaller civic administrative units that form part of the large unit and also of the larger statistical unit itself simultaneously. In case there are outgrowths which are not 'urban' in their own right the particulars relating to such areas are merged with those relating to the concerned town and presented in the statement. Such towns having outgrowths are marked out by an asterisk mark and for all purposes the town includes not only its statutory limits but also all the outgrowths and together constitutes an independent statistical unit. In an appendix, the names of these outgrowths and the population thereof are furnished townwise. These outgrowths appear in the Village Directory also. However, in all such cases merely a legend to the effect that it is an outgrowth of such and such a town is recorded along the line instead of furnishing land use data and information on amenities. In the case of villages certain parts of which are regarded as outgrowth while the other parts are considered as rural the data relating to the outgrowth is included in the town directory statements and the data relating to the rest of the portion appears in the village directory. It may incidentally be mentioned that there are no such cases in Karnataka.

In statements II, III and VI where it is not relevant to combine the data for the urban agglomeration as a whole the legend 'see constituent units' is printed along the line instead of allowing the entire line blank.

ii) Village Directory :

In the village directory the columns regarding the land use pattern are very much the same while those relating to amenities have been slightly modified. Unlike in 1971, this time if a village is not having a particular amenity then the distance range within which that amenity is available and may be availed of has been indicated. This enquiry is however confined only to the basic level under each category of amenity. In other words, if a village is not having any educational institution at all then the distance that one has to cover to reach the nearest place having a primary school is indicated in ranges of less than 5 Km., 5-10 Km and 10+ Km. If a village is however having a primary school no attempt is made to provide similar information in relation to middle school, high school and college level in a progressive manner. Similar procedure has been followed regarding medical, postal and communication facilities. Regarding weekly markets too, if the village is not the venue of such a market the distance to the nearest weekly market is indicated in ranges.

In the village directory an additional column has been introduced to indicate the population of the village as well as the number of households therein. This juxta-positioning of population and amenities data would help one to assess at a glance the adequacy or otherwise of the amenities available within or in the immediate neighbourhood of the village. Another change with regard to the area and land use data this time is that these figures are furnished not in acres but in hectares upto two places of decimal. One more notable addition is the provision to indicate information about the proximity of the public transport facility such as bus stop and railway station in respect of each village. In 1971 though information on railway station (i.e., if available within one Kilometre from the village) was furnished in addition to the general condition of the road to the village under the column for communication, there was no reference at all to bus transport facility. This time, in the column about approach road the condition of the road that leads to or passes through the village is indicated. In the remarks column general information about the number of copies of newspapers circulating in the village as also about the number of different types of automobile vhicles available in the village is furnished.

In the case of uninhabited villages i.e., villages which have returned nil population at the 1981 Census, only the details in respect of land use are furnished and in the columns pertaining to amenities the word uninhabited has been printed. If there are any villages that are regarded as outgrowths of an urban agglomeration, then neither the land use data nor the data on amenities is furnished in this statement. After the location code number and name of the village a legend indicates the name of the urban agglomeration of which that village is a part. Practically this administrative unit has lost its independent existence having been merged in another unit for statistical purposes. But if only a portion of a village is so affected by inclusion in an urban agglomeration then information as may be relevant to the portion that has still remained in the rural fold as a village has been furnished in the village directory.

In order to facilitate easy reference, an alphabetical list of villages showing population figures according to the censuses of 1971 and 1981 is given in respect of each taluk. At the end, the following appendixes have also been included to provide an over all view of the district: talukwise abstract of amenities; list of inhabited villages not having any amenities; and land utilisation data for non-municipal towns if any.

iii) Primary Census Abstract :

As at the two previous censuses this time also the Primary Census Abstract is presented village-wise in the case of rural areas. But,in so far as the urban areas are concerned the practice of furnishing data upto urban census enumerator's block level has been given up and the particulars are presented upto ward or division level only. Within the district the taluks are arranged in the alphabetical order of their names in English and covered one after the other in that order. For each taluk after furnishing the taluk level data with the rural-urban break up the villagewise details are furnished and this is followed by the data relating to towns in the taluk.

In the Primary Census Abstract format itself there have been certain changes. Though fresh columns have been introduced to cover a new category of workers viz, marginal workers, the total number of columns is reduced in view of the elimination of details regarding workers engaged in activities other than cultivation and household industries. There are now hardly 22 columns in the statement i.e., excluding those related to Scheduled Castes and Scheduled Tribes which however appear separately in the Supplement. The workers are classified into main workers and marginal workers and the main workers are further classified into one of the four categories viz, cultivator, agricultural labourer, worker in household industry and 'other' worker depending on the nature of work done and the sphere of economic activity.

In the case of urban agglomerations the same procedure as has been adopted for presentation of data in town and village directories has been followed. That is to say, the urban agglomeration is regarded as a single statistical unit and the aggregate figures obtained by the addition of details in respect of each constituent town and outgrowth are noted against the name of the urban agglomeration which in itself does not bear a location code number. In the section dealing with the Urban Primary Census Abstract the core town with its location code appears first carrying the legend: 'See...urban agglomeration'. Immediately below that line the full name of the urban agglomeration appears and the aggregate figures for the urban agglomeration are furnished. This line is then followed by the constituent towns arranged in alphabetical order of their names along with their Location Code number and full details under various columns. If the core town or any other town for that matter were to have any outgrowths then the first line for the town would in fact be a sub-total as it includes data not only of the town but also of the outgrowths. Thereafter, the name of the town and its constituent outgrowths are given along with the relevant data.

In the rural portion of the Primary Census Abstract if an entire village were to form part of any urban agglomeration then only the name of the village is indicated along with the legend that this village is included in such and such urban agglomeration. In the case of villages partly included in an urban agglomeration details relating to only such portion as has remained under the rural category are given.

3. BRIEF NOTE ON CENSUS CONCEPTS :-

Census taking is a massive operation carried out in a short span of time with the active participation of a veritable army of enumerators. The reference moment for the 1981 census is the sunrise of March 1,1981 i.e., the census provides a snap shot of the population of the country as it existed at the sunrise of March 1,1981. Actual enumeration was spread over a period of 20 days from 9.2.81 to 28.2.81 followed by a revisional round up to 5.3.81 for updating of the population figures with reference to the sunrise of March 1, 1981. The questionnaire canvassed by the enumerators viz., the household schedule and individual slip are perforce brief in their wordings and this naturally implies the use of abstractions and concepts. With a view to ensuring uniformity in approach in understanding the various concepts and in properly eliciting and recording of the information, the enumerators and supervisory officers were imparted both practical and theoretical training intensively.

As a preliminary to the actual census the urban and rural areas were identified and listed out in respect of each administrative unit and thereafter geographical areas that could be conveniently covered by each census enumerator were carefully carved out to constitute the enumerator's blocks.

The second major step was the houselisting operation which was carried out in the State during May 1980. Thereafter, in order to adhere to the prescribed work-load norms the actual census enumerator's blocks were carefully demarcated on the basis of the lay out sketches and notional maps prepared for the houselisting operations. The detailed information on households and population collected at the houselisting operations was also quite useful in this task of formation of census enumerators blocks. Definitions and explanations regarding the important census concepts are given in the following paragraphs.

i) Urban areas: The definition adopted in 1961 and adhered to in 1971 has by and large been retained for the 1981 census also. There is however a minor modification regading the classification of fishing and forestry. These two activities have now been regarded as allied to agriculture unlike in the earlier censuses when these were treated as purely non-agricultural activities for working out the proportion of agricultural and other than agricultural workers. According to definition the urban areas include :

"i) All places with a Municipality, Corporation, Cantonment Board or Notified Town Area Committees etc.,

ii) All other places which satisfy the following criteria :-

a) minimum population of 5,000.
b) at least 75 per cent of male working population engaged in non-agricultural pursuits;
c) a density of population of at least 400 per sq.km. (1,000 per sq.mile)
d) all places which, though not satisfying the above criteria had pronounced urban characteristics"

Demarcation of urban areas was done at the preliminary stage itself. In the case of non-statutory towns the empirical test was applied on the basis of the population returns of the 1971

census and this was supplemented by consultation with the State Government authorities concerned. The changes such as declassification i.e., abolition of municipalities, constitution of new municipalities and such other civic bodies, coming up of large human settlements at construction sites and other centres, de-population of project areas and former labour camps etc., have all been considered while preparing the lists of urban areas. Urban areas with a population of 100,000 and more are called cities and the others are termed merely as towns.

ii) Urban agglomeration: This concept which in 1971 replaced the concept of town group has been retained for the 1981 census also. It has been observed that very often railway colonies, university campuses, port areas, military camps and large residential colonies etc., come up quite adjacent to but situated outside the statutory limits of cities and towns. Such areas may not by themselves qualify to be treated as towns. But, if they form a continuous spread with the town they are outgrowths of the town and deserve to be treated as urban. Such towns together with their outgrowths have been treated as one urban unit called 'urban agglomeration. An urban agglomeration may consist of : a) A city with continuous outgrowth (the part of outgrowth being outside the statutory limits but falling within the boundaries of the adjoining village or villages ; b) One town with similar outgrowth or two or more adjoining towns with their outgrowth as in (a); or c) A city and one or more adjoining towns with their outgrowths all of which form a continuous spread. It may further be noted that geographical contiguity with the statutory limits of the core town has been the main factor in determing whether or not a nearby satellite town or an outgrowth is to be included in the agglomeration. This is purely a statistical concept and for carrying out the actual census operations the administrative jurisdictions of the city or the towns concerned as well as the outgrowths situated in villages have been kept quite intact. The data have been pooled together only at the tabulation stage and presented in the combined form for the urban agglomeration as a whole and also severally for each one of the constituent units.

iii) Rural areas i.e. Villages: Areas which are not classified as urban according to the definition given above constitute the rural areas. The basic unit for rural areas is the revenue village which has definite surveyed boundaries. In the case of unsurveyed villages the boundaries as determined by the local usage have been adopted. The revenue village may consist of a single nucleated settlement or comprise of several hamlets i.e. human settlements or clusters of houses located at several places within the territorial limits of the village, or may be completely uninhabited. That is to say, the census village and the revenue village are identical in the matter of jurisdiction. However, there are a few exceptions to this general rule. These are for example:

1) When the main setttlement of the village with or without the surrounding lands is constituted into an urban area the remaining tracts of the revenue village are collectively treated as a separate unit for purposes of census enumeration, i.e. the truncated portion itself is considered as an independent village in itself.

2) When outlying portions of certain revenue villages are incorporated into the limits of urban areas by notification such areas, whether populated or not, are excluded from the revenue village concerned and for purposes of census operations the village boundaries are re-defined.

3) Revenue villages which are completely incorporated in the limits of urban areas or else, are submerged under reservoir projects but are still maintained in the jurisdictional lists of the survey and settlement authorities pending resurvey and such other procedures are taken note of as revenue villages but are omitted for census purposes. i.e. these are not treated as census-villages. The names of such villages if any in a taluk are given at the end without serial number but with due remarks.

4) If there are forest areas that do not form a part of any of the revenue villages then such areas are identified clearly and the smallest administrative unit in vogue such as Forest Beat, has been reckoned as the census village. A forest range may consist of several such census villages.

5) For purposes of local administration such as collection of land revenue a single revenue village may sometimes be found to be sub-divided into two or more units. Instead of ignoring such divisions, occasionally each such unit gets reported as a separate independent revenue village. In spite of efforts to eliminate such cases it is quite likely that a few may persist till the very late stage when necessary corrections cannot be carried out.

iv) Census Enumerator's Block: In urban as well as in rural areas the smallest unit adopted for enumeration is the Census Enumerator's Block. The town is generally divided into wards and divisions and wherever such units exist their distinctness has been retained. The geographical area comprised in each such ward or, the town in its entirety is constituted into several blocks in such a way that every bit of land stands included in one block or the other. If there were to be any islands then each island is treated as a separate unit and divided into one or more number of blocks as may be necessary. Generally in the urban areas each census enumerators block consists of about 130 households covering a population of about 650 persons. However, in view of the fact that each block should have clear cut boundaries recognisable on the field, smaller blocks have also been constiitued. In constituting these blocks all the lands included in the statutory limits of the town are taken into consideration. In the case of non-municipal towns such as a Town Panchayat or a Group Village Panchayat the revenue limits of only that village which has been classified as a town on the basis of the empirical criteria have been considered as the boundaries of that census town. In other words, the panchayat jurisdiction and the census jurisdiction need not necessarily be identical in the case of non-municipal towns.

In the case of villages, irrespective of the population size every hamlet and every island has been constituted into a separate block. If the hamlet or the island is large the number of enumerator's blocks constituted therein may be two or even more. The work-load norm per block is 150 households with a population of about 750 persons

and this generally applies to large nucleated settlements having more than this fixed limit and therefore require division into two or more blocks. In each village care has been taken to ensure that no bit of land belonging to that village is left out of consideration while constituting blocks. That is to say the entire revenue jurisdiction of the village is divided into blocks in such a way that even the agricultural lands that may not contain any houses or households stand included in one block or the other. In other words, enough emphasis has been laid to ensure complete coverage of the territorial jurisdiction of each village.

v) Location code number : Every State in the country, every district in the State, every taluk or Town in the district, every village in the taluk and every ward or division in the city or town and every enumerator's block in the village or town is assigned a number for operational ease, in a particular order. When these numbers are written side by side in the same order starting from the state and separated by an oblique line the identity of any particular census enumeration block can be known quite easily. The numbers assigned are in international numerals except in the case of towns in which case Roman numerals have been adopted. The states, the districts, the towns and the taluks are arranged in an alphabetical order of their names for assigning these numbers. Taluk maps showing the boundaries of various villages therein are quite essential since these provide the basis for assigning location code numbers to villages. For purposes of revenue administration the villages of a taluk are usually organised into a few circles or Hoblis and each such unit will have a headquarters town or village. The identity of such units is maintained to the extent possible. Starting from the circle of which the taluk headquarter town or village happens to be the circle headquarter as well the villages in its jurisdiction are serially numbered by proceeding in a clockwise direction i.e. in a concentric manner around the headquarter village or town, or in a serpentine manner starting from the north-west corner. After exhausting all the villages of the circle the next circle situated in the clockwise direction to the first one is taken up and commencing from the headquarter village all the villages within its jurisdiction are numbered. Thereafter, the next circle is taken up and in this manner it is ensured that all the villages of the taluk as well as any other analogous units such as islands, reserve forest tracts not included in any revenue village etc., if any, are assigned location code numbers. The numbering of villages runs continuously for the taluk through the different circles or Hoblis. Taluk maps showing the boundaries of various villages along with their corresponding location code numbers are also presented in these volumes for reference purposes.

vi) Building : A building is generally a single structure on the ground. Sometimes it is made up of more than one component unit which are used or likely to be used as dwellings (residences) or establishments such as shops, business houses, offices, factories, worksheds, schools, places of entertainment, places of worship, godowns, stores etc. It is also possible that buildings which have component units may be used for a combination of purposes such as shop-cum-residence, workshop-cum-residence, office-cum-residence etc.

vii) Census House : A Census House is a building or part of a building having a separate main entrance from the road or common courtyard or staircase, etc., used or recognised as a separate unit. It may be occupied or vacant. It may be used for a residential or non-residential purpose or both.

viii) Household : A Household is a group of persons who commonly live together and would take their meal from a common kitchen unless the exigencies of work prevented any of them from doing so. There may be a household of persons related by blood or a household of unrelated persons or having a mix of both. Example of unrelated households are boarding houses, messes, hostels, residential hotels, rescue homes, jails, ashrams etc. These are called 'Institutional Households'. There may be one member households, 2 member households or multi-member households. For census purposes, each one of these types is regarded as a 'household'. If a group of persons who are unrelated to each other live in a census house but do not have their meals from the common kitchen, they would not constitute an institutional household. Each such person would be treated as a separate household. The important link in finding out whether there is a household or not is a common kitchen. There may be a household which does not at all have a house to live in and may temporarily dwell on the roadside, pavements, in humepipes, temples, mantaps, platforms etc, or move about from place to place resting underneath shade-bearing trees, pavements and verandahs of public or private buildings. Such households are for purposes of reference termed as Houseless Households.

ix) Criteria for enumeration of a person in a particular household :

a) All those who normally stay and are present in that household during the entire period of enumeration i.e. from February 9 to February 28, 1981 (both days inclusive)

b) Also those who are known to be normally residing and had actually stayed during a part of the enumeration period (February 9 to 28, 1981) but are not present at the time of enumerator's visit;

c) Also those who are known to be normally residing and are not present at the time of the enumerator's visit but are expected to return before February 28, 1981 and,

d) Visitors who are present in the household censused and are away from the place (s) of their usual residence during the entire enumeration period. For the purpose of enumeration, such visitors will be treated as normal residents of the household in which they are actually found during the enumeration period provided they have not been enumerated elsewhere.

x) Literate : A person who can both read and write with understanding in any language is to be taken as literate. A person who can merely read but cannot write is not literate. It is not necessary that a person who is literate should have received

any formal education or should have passed any minimum educational standard.

xi) Workers and non-workers : Depending upon the nature of his or her activity during the reference period every individual enumerated at the Census is classified as either a worker or a non-worker. By definition, a worker is one who has worked, that is, 'participated in any economically productive activity'. Such participation may be physical or mental in nature. Further, work involves not only actual work but also effective supervision and direction of work. The reference period for determining whether a person is worker or a non-worker is the full year preceding the date of enumeration. The criterion is somewhat liberal and, even a person who has participated in the production of economic goods and services for a very brief period will be categorised as 'worker'.

Among workers however there are two categories:

a) Main Workers:- Those who have worked for at least 183 days during the preceding year i.e. the entire reference period. (even though this may be in broken spells and in different occupations),

b) Marginal Workers:- Those who have worked for less than 183 days during the entire reference period.

For both the categories of workers further details on the sector of economy in which they have worked, their occupation (that is, the actual nature of work done) and employment status (that is whether employer, employee, unpaid family worker or own account worker) have also been ascertained. The industrial classification of workers as adoptedat the Censuses of 1961 and 1971 has been retained at the 1981 Census also. The industrial classification categories are : (I) Cultivators, (II) Agricultural labourers (III) Workers in livestock, forestry, fishing, hunting, plantations, orchards and allied activities, (IV) Workers in mining and quarrying, (V) Workers in manufacturing, processing, servicing and repairs which are (a) run as household industry, (b) not run as household industry, (V) Workers in construction, (VII) Workers in trade and commerce, (VIII) Workers in transport, storage and communication, (IX) Workers in other services. For purposes of presentation in the Primary Census Abstract however the details in respect of main workers alone are considered and the industrial classification categories of III IV, V(b), VI, VII, VIII and IX are pooled together and shown under the heading 'Other Workers'. The broad classifications therefore are : I-Cultivators, II-Agricultural labourers, V(a)-Workers at house hold industries, manufacturing, processing, servicing and repairs and, III, IV, V(b) and VI to IX-Other Workers. Explanations regarding the broad categories are given below:-

a) Cultivators : For purposes of the census a person is working as Cultivator if he or she is engaged either as employer, single worker or family worker in cultivation of land owned or held from Government or held from private persons or institutions for payment in money, kind or share. Cultivation includes supervision or direction of cultivation.

A person who has given out his or her land to another person or persons for cultivation for money, kind or share of crop and who does not even supervise or direct the cultivation of land will not be treated as cultivator. Similarly, a person working in another person's land for wages in cash or kind or a combination of both (agricultural labourer) will not be treated as cultivator.

Cultivation involves ploughing, sowing and harvesting and production of cereals and millet crops such as wheat, paddy, jowar, bajra, ragi etc. It is important to note that for certain reasons the growing of certain crops is not considered as agriculture. If a person is engaged in the growing of such crops he or she will not be considered as cultivator or agricultural labourer.

The growing of the following crops is considered as cultivation :

1. Cereal and millet crops : Paddy, wheat, jowar, bajra, maize, ragi, barley, gram, etc.

2. Pulses : Arhar, moong, masur, urd, kesari etc.

3. Fibre crops : Raw cotton, jute, mesta, sunhemp and kindred fibre crops.

4. Oil seeds : Sesamum, ground-nut, rape, mustard, linseed, castor, etc.

5. Cash crops : Sugar-cane

The growing of the following crops will not be considered as cultivation :

1. Plantation crops : Tea, coffee, rubber, tobacco, pepper, cardamom, etc.

2. Edible nuts (Other than groundnut) : Walnut, almond, cashewnut, etc.

3. Fruits : Bananas, apples, grapes, mangoes oranges, etc.

4. Coconut

5. Ganja, Chinchona, opium, and medicinal plants.

6. Arecanuts.

7. Flowers.

8. Roots and tubers, chillies and spices (other than pepper and cardamom).

9. Vegetables.

10. Other crops not specifically included under cultivation.

b) Agricultural Labourer : A person who works in another person's land for wages in money, kind or share is regarded as an agricultural labourer. He or she has no risk in the cultivation. The Agricultural labourer has no right of lease or contract on land on which he or she works.

c) Household Industry : Household Industry is defined as an industry conducted by the head of the household himself or herself and or by the members of the household at home or within the village in rural areas and only within the precincts of the house where the household lives in urban areas. The larger proportion of workers in a household

industry would consist of members of the household including the head. The industry should not be run on the scale of a registered factory which would qualify or has to be registered under the Indian Factories Act.

d) Other Workers : The type of workers that come under this category include factory workers; plan tation workers; those engaged in trade, commerce, business, transport, mining, construction, political or social work; all government servants; municipal employees; teachers; priests; entertainment artists, etc. In effect, all those who work in any field of economic activity other than as cultivators and agricultural labourers or in household industry are categorised as 'Other Workers'.

xii) Marginal Workers : Though similar classification is possible in respect of the marginal workers also the Primary Census Abstract does not aim to present these details. The total number of marginal workers alone is indicated sexwise. In respect of such persons answers on how they have engaged themselves mostly during the reference period have also been elicited. That is to say, the concept of main activity as adopted in the 1971 census is kept in view and, as in the case of non-workers, relevant details about their activity have been ascertained.

xiii) Categories of non-workers : Depending upon the manner in which the non-workers have engaged themselves for most of the time during the reference period they are classified into one or the other of the six categories, mentioned below, at the time of the enumeration itself. However the Primary Census Abstract does not furnish details according to the categories of non-workers but indicates the total number of non-workers by sex.

a) Household duties : This covers all persons who are engaged in unpaid home duties and who do no other work or have not done any work at all during the last one year.

b) Students : This will cover all full-time students including children attending school.

c) Dependents : This category includes all dependents such as infants, children not attending school, and persons permanently disabled form work because of illness or old age. Dependents will include even able-bodied persons who cannot be categorised in any other category of non-workers but are dependent on others.

d) Retired persons or Rentiers : A person who has retired from service and is doing no other work i.e., not employed again in some full time work or not engaged in some other work such as cultivation business, trade, etc., or a person who is a rentier or living on agricultural or non-agricultural royalty, rent or dividend, or any other persons of independent means for securing which he or she does not have work, will come under this category.

e) Beggars : This will cover beggars, vagrants or cases such as persons without indication of source of income and those with unspecified source of subsistence who are not engaged in any economically productive work.

f) Inmates of Institutions : This will cover convicts in jails or inmates of a penal, mental or charitable institution even if such persons are compeled to do some work such as carpentry, carpet weaving, vegetable growing, etc., in such institutions. But an undertrial prisoner enumerated in a jail would be recorded for the work he or she was doing before he or she was apprehended. Similarly, a person temporarily in a hospital or similar institution would be recorded for the kind of work he or she was doing before he or she was admitted into the hospital or institution. But, for a long-term undertrial prisoner or convict in a prison or for long-term inmates of penal or charitable or mental institutions, the person's previous work would not be taken into consideration. A person will be considered as 'Long-term' inmate if he or she is in such an institution for 6 months or more.

4 BRIEF HISTORY OF THE DISTRICT:

The area which forms the present Bellary District is believed to have been known as Kishkindha, the abode of Vanaras during the legendary past and is associated with some of the most celebrated events of the Ramayana. But, little definite is known of the history of the district before the 14th century, though inscriptions do reveal that the fortunes of the western Chalukyas and their successors, the Hoysalas were made in these tracts. In 1336 was founded Vijayanagara the "City of Victory" by the side of the hamlet of Hampi which grew up to be the capital of an empire of unsurpassed glory and, for two centuries held at bay the advancing forces of Musalmans from the North. The wealth and prosperity of this famous Hindu Empire of Southern India was legendary. The battle of Talikote in 1565 spelt the complete ruin and overthrow of the Empire by the confederate forces of the Deccan Sultans. The subsequent dominion that followed was one of confusion with petty principalities of various Palegars under the overlordship of various Sultans. The Palegars were ruthless in their oppression of the Peasantry and merciless in the exaction of revenues from the poor ryots. Aurangzeb annexed the Deccan and, along with it, the District of Bellary. The Marathas followed him and so did Hyder Ali and Tippu Sultan. When Tippu was defeated at the hands of the British in 1799, the Nizam of Hyderabad obtained the whole territory. But, the Nizam ceded both Bellary and its adjoining areas to the British in 1800.

Subsequently Bellary Collectorate became a part of the Madras Presidency and at first consisted of 15 Taluks. In 1882 this area was bifurcated into the districts of Ananthapur and Bellary with 7 and 8 taluks respectively. All the while however the Palegars reigned supreme and laid waste the farm lands with their rapacious exaction from the ryots. Sir Thomas Munro, then known as Major Munro, was the first Collector of Bellary and, along with it, the other ceded districts of Cuddappah, Ananthapur and Kurnool. His first task was to do away with the Palegars and their methods which had resulted in impoverishing the cultivating classes. The ryotwari settlement was brought in and a general reduction in the assessments helped to bring in a measure of peace and contentment.

During the British period Bellary was a Cantonement and was held to be of strategic importance. It was developed into a centre of trade and commerce despite the constraints posed by the lack of drinking water facility for several decades. Further, from about 1826 an area of about 400 Sq. kms around Sandur enjoyed the status of an independent State under the suzerainty of the British. After the attainment of Independence in 1947, the ruler of Sandur signed the Merger Agreement on 1.4.1949 transferring the administration of the State to the Government of India. With the addition of a few more villages Sandur was then constituted into a taluk in Bellary district. In 1953, consequent on the promulgation of the Andhra State Act, the erstwhile Bellary district was bifurcated and three of its then existing 10 taluks namely Adoni, Alur and Rayadurga became a part of the newly constituted Andhra Pradesh while the remaining 7 taluks were transferred to the erstwhile Mysore State.

Severe and protracted famines have been the most marked features of the district. The rainfall is scanty and any shortage is liable to produce immense and extensive distress among the people. The history of famines in the district is long and replete with starvation, disease and death. The major irrigation project of Tungabhadra has however transformed the countryside during the past 25 years and has ushered in an era of considerable prosperity. The expansion of the mining activities and a judicious exploitation of iron ore in the Sandur-Hospet region have in recent years firmly laid the foundation for its future development. The Vijayanagar Steel Plant, though still on the anvil, is bound to bring in an all-round economic development of the district.

5 LOCATION AND PHYSICAL ASPECTS:

Bellary district, spanning an area of about 9898 Square kilometres in the central region of the eastern sector of the State lies between 14° 35' and 15° 50' North latitudes and 75° 40' and 77° 11' East longitudes. River Tungabhadra, the veritable backbone of the economy of the district meanders its way in a north-easterly course and forms the natural boundary of the district on the west and the north. Beyond Tungabhadra, on the north, lies Raichur district. The western border of the district is somewhat narrow and resembles an arc while the southern and eastern borders present a truncated appearance. The district is bounded on the west by Dharwad district, on the south and to some extent on the east as well by Chitradurga district and on the east mainly by the districts of Ananthapur and Kurnool of Andhra Pradesh State.

Situated as it is an arid zone, Bellary district has a scanty rainfall of about 575 millimetres per annum which precipitates in about 39 rainy days distributed mainly over a period of six months. August and September are the wettest months of the year. Showers are generally light and rainfall is capricious. So much so, prior to the advent of assured irrigation on a large scale, the district was susceptible to frequent droughts and famines. While the soils in the western division are predominantly sandy and red loamy, those in the eastern portion, namely Bellary and Siruguppa taluks, are mainly of the deep black-cotton type. Under rainfed conditions these soils yield the crops of jowar, groundnut and cotton, and when suitably irrigated yield paddy and sugarcane as well.

The district is noted for its hot summers and a dry weather for a major part of the year. The months of December, January and February are comparatively cooler. The hilly area around Sandur, especially Ramanadurga which is a hill station, is endowed with a more salubrious climate. The recent foundation of the large artificial lakes by damming the rivers especially the Tungabhadra and the network of canals therefrom have to some extent altered the climatic conditions in certain pockets of the district.

Geologically, the district consists of Archean Complex composed of crystalline schists, epidorites, granitic gneisses and later granites. The Sandur Hill range cuts across the district from north-west to south-east and divides it into two distinct natural divisions. The eastern portion, which is smaller, is a treeless plain country with sporadic rocky hills while the western division abounds in picturesque valleys with lush green vegetation and enchanting sceneries especially in the Sandur valley. The hill above the famous Kumaraswamy temple rises to a height of 1020 metres above mean sea level and this incidentally happens to be the highest point.

Tungabhadra, the most important river of the district has two smaller tributaries viz., Hagari in the east and Chikka Hagari in the west. Besides

these, there are several hill streams which ultimately flow into Tungabhadra and also some 200 tanks of which 22 have been classified as major tanks. Dams have been built across the Tungabhadra, the Hagari and the Narihalla to form large reservoirs for purposes of irrigation.

During the decade 1971-1980 but for the occurrence of mild tremors near about Rayadurga on 3 occasions in 1970, 1971 and 1972 the district has not witnessed any geophysical changes. Geographically, the outer boundary line of the district has remained unaltered. Internally, however, one of the erstwhile taluks has been abolished, a new taluk has been constituted and in this process there have been jurisdictional changes in 3 more taluks. The municipal limits of Bellary city have been extended and several new municipalities have also been constituted during the decade. Compared to 1971 there has been a slight decline in the total number of villages. The following table indicates the decadal jurisdictional changes, the number of villages in each taluk and also the reasons for variation in brief.

Sl No	Taluk	Total number of villages according to			Names of revenue circles or Hoblis and number of villages in each, shown in brackets (1981 census)	No. of towns as per 1981 census list	Reasons for variation in the number of villages as shown in	
		Survey, Settlement & Land Records Department	Lists finalised for census				Columns 3&4	Columns 4&5
			1981	1971				
1	2	3	4	5	6	7	8	9
1	BELLARY	104	103	104	Bellary (16) Kurugodu (21) Kolur (19) Moka (23) Rupanagudi(24)	1	Revenue village Haddinagundu is fully incorporated in Bellary City	In 1971 Haddinagundu was an independent village. But now, it is fully in the limits of Bellary city and has lost its separate identity.
2	HADAGALLI	55	54	69	Hadagalli (24) Itagi (12) Hirehadagalli(18)	1	Revenue village Hadagalli is fully incorporated in the Municipal limits of Hadagalli town. In 1971 Hadagalli was a non-municipal town.	The variation is due to transfer of 22 villages *to the newly constituted Hagaribommanahalli Taluk and transfer of 7 villages **of the former Mallapuram taluk to this taluk.
3	HAGARI-BOMMANAHALLI	55	55	Newly formed taluk	Hagari Bommanahalli (11) Malvi (18) Hampasagara(10) Thamberahalli(16)	Nil	--	See Sl.No.2 and 6 also. Twenty villages $ of former Mallapuram taluk have been transferred to this taluk.
4	HARPANAHALLI	76	75	75	Harpanahalli(18) Chigateri (20) Arsikeri (18) Telgi (19)	1	Revenue village Harpanahalli is fully incorporated in the municipal limits of Harpanahalli town. In 1971 Harpanahalli was a non-municipal town	---
5	HOSPET	82	76	74	Hospet (12) Kamalapuram(22) Kampli (23) Mariyammanahalli (19)	4	Kamalapuram Amaravati, Hosur & Kampli are fully incorporated in the municipal limits. Hospet (Rural) and Ananthasheyanagudi villages are now treated as urban areas being outgrowths of Hospet U.A.	The following four villages of former Mallapuram Taluk have been transferred to Hospet: Hoskote, Vysanakeri, Danapuram and Venkatapuram

1	2	3	4	5	6	7	8	9
6	KUDLIGI	85	82	97	Kudligi (11) Gudekota (24) Hosahalli(27) Kottur (20)	2	The revenue villages of Kudligi and Amaradevaragudda are fully incorporated in Kudligi town, while Kottur is fully incorporated in Kottur town. In 1971 Kottur was a non-municipal town and the other two were villages.	The variation is due to transfer of 13 villages @ of 1971 census to the newly formed Hagari Bommanahalli taluk and classification of 2 villages of 1971 census as Urban for the 1981 census.
7	SANDUR	85	85	89	Sandur (19) Toranagal (35) Chornur (31)	2	Numerically there is no difference but, four forest tracts namely Swamymalai Block(F), Ramanamalai(F), North-eastern Block (F) and Donimalai, which are not accounted for by the Survey department as separate villages are regarded as separate census villages. At the same time 4 villages which are fully included in Urban limits are omitted.	The following four villages are now fully incorporated in the municipal limits of Sandur Town: Sandur, Dharmpura, Lakshmipura and Hulikunta.
8	SIRUGUPPA	86	84	84	Siruguppa (20) Hatcholli (25) Karur (19) Tekkalkote(19)	2	Two revenue villages Siruguppa and Tekkalakote, are fully incorporated in Siruguppa and Tekkalakote towns respectively. These were non-municipal towns in 1971.	---
8	-	628	614	592	-	13	-	-

*

1. Hagari Bommanahalli
2. Kadalabalu
3. Pinjara Heggadal
4. Hampapatna
5. Vyasapura
6. Halagapura
7. Guledahal
8. Anekal
9. Kechinabandi
10. Chintrapalli
11. Sonna
12. Adavi Kyadigehalli
13. Bannikallu
14. Gaddekere
15. Byasidgeri
16. Nellukudri
17. Kannehalli
18. Kogali
19. Kogali Sammatu Kodihalli
20. Alabur
21. Hanumagondanahalli
22. Moregeri

**

1. Hakandi
2. Kalvi
3. Konhalli
4. Katknal
5. Nowli
6. Sovenahalli
7. Thimmalapuram

$

1. Narayanadevarakere
2. Mudlapura
3. Varadapura
4. Marabihalli
5. Bellahunasi
6. Anamdevanahalli
7. Hampasagar
8. Enigi
9. Basarakodu
10. Bannigola
11. Seeganahalli
12. Mathkur
13. Thambrahalli
14. Ankasamudra
15. Bachigondanahalli
16. Hiresobati
17. G. Kodihalli
18. Yenigi Basapur
19. Rameshvarabandi
20. Kithanur

@

1. Malvi
2. Varalahalli
3. Madur
4. Upparghatta
5. Dasanapura
6. Hosakeri
7. Hansi
8. Kallahalli
9. Bannikallu
10. Ambli
11. Kudithina Maggi
12. Ulavatti
13. Harigondanahalli

6. MAJOR CHARACTERISTICS OF THE DISTRICT:

Bellary district is endowed with three major economic resources: agricultural land, a mighty river and an abundance of mineral deposits. In the spheres of agriculture and exploitation of minerals the district has witnessed a tremendous amount of development during the past two decades. What was once a district that bore the brunt of frequent droughts and famines and presented a picture of impoverishment, and un-rewarding labour has now been transformed into a district which is vibrating with a new zest for life and is set for a brighter future. Dry farming has given place to wet cultivation. Thanks to the mighty Tungabhadra which flows all along the western and northern borders of the district and has now, that is after the ereotion of a dam near Hospet, turned out to be a veritable boon to the people of not only Bellary district but also to those of Raichur district. Recent developments show that even from the far off Bhadra Reservoir in Chikmagalur district irrigation channels have reached the western portions of the district, and have provided further impetus to the economic development of areas that were so far out of reach for the Tungabhadra canal system. In exploitation of minerals too, the ever-increasing demand for the higher grade ore available here and the recent technological developments have stood in good stead and, if the proposals mooted more than a decade ago were to materialise, in course of time a township planned in this district would achieve fame as one of the important steel cities of the country.

Even though the district is fortunate to have the deposits of minerals such as gold, copper, iron, manganese, galena, gypsum, magnesite, calcite, quartz, corrundam, garnets, white clay, soapstone, plastic clays and decorative building stones, the chief among all these are the iron and manganese ores. The existence of manganese ore in the Sandur area was first discovered by Captain Newbold as far back as in 1838, even though the first prospecting licence seems to have been issued in the year 1906. The Sandur manganese ore is known for its excellent mechanical and chemical composition as well as its low phosphorus content. Exploitation of iron ore also started as early as in 1906-07 and the mining licence was held by G.S.M. Company till 1953. The bands of haematitic iron ores of a high grade which occur cresting the synclinical folds of the Dharwar schists contain a very rich iron content and are considered among the world's richest iron ores. The ore reserves here are estimated to be of the order of 1250 million tonnes. Associated as it is with haematitic iron ore, red oxide of iron too occurs mostly in the region around Sandur. Pulverising mills have been set up at Hospet and Bellary and the resultant product is supplied to the paint industry in different parts of the country. Manganese ore which is an admixture of psilomelane, pyroeusite and wad, too occurs extensively in the region around Sandur and is being exploited on a large scale since more than five decades. Most of the workings are confined to the escarpment side of the western-most limb of the Sandur synclinical. The National Mineral Development Corporation, the Mysore Minerals Limited and Messrs. Sandur Manganese and Iron Ore Limited are the agencies that are engaged in mining operations on a large scale in the district. The mineral exports are in recent years being channelled on more economic lines through the Minerals and Metals Trading Corporation of India which has a regional office at Bellary.

The perennial Tungabhadra traverses about 320 kilometres in the district and ranks amongst the most important natural resource with which the district is endowed. Near the site of Tungabhadra-dam where the river cuts through the Sandur range of hills and also at a few other places the water rushes forth in rapids over precipitous falls and in the process loses height. The waters of Tungabhadra are known to have been harnessed for purposes of irrigation at least from the Vijayanagar period if not earlier. Local tradition has it that several canals taking off from the river were got constructed by Mudda Dannayaka, an officer under emperor Krishna Deva Raya (1509-1530 A.D). From the place where the river enters the district upto the tri-junction of Dharwad, Raichur and Bellary districts there were no anicuts. But, after this point there were 8 anicuts within the limits of Bellary district and, through channels thereof several thousands of acres of land seems to have been brought under assured water supply. This however is now of academic interest only. At the time of the British take-over of the administration of the district the vestiges of the ancient irrigation system were still quite impressive to arouse the interest of the British officers. Sir Arthur Cotton, hailed as the irrigation wizard of the South, in about 1860, conceived the idea of harnessing the waters for the benefit of the people of Rayalaseema. But it took almost a full hundred years for his dream to be translated into a reality. After protracted investigations and examination of the pros and cons of different project reports and negotiations between the then existing Governments of Madras and Hyderabad the construction work of the Tungabhadra project was formally inaugurated in 1945. In 1953, the project became a joint venture of the Government of Andhra Pradesh and Karnataka. With the transfer of Raichur also, the project became a major concern of Karnataka State from November 1956. However, the interest of Andhra Pradesh Government continued though on a somewhat diminished scale and since then in view of this joint interest the project came to be looked after by the Tungabhadra Board which has representatives of both the State Governments. The major construction work of the project was completed in 1957. Gradually, large tracts of lands belonging to Bellary district also were brought under irrigation by utilising the waters flowing through the Right Bank High Level Canal and the Right Bank low Level Canal. It would be pertinent to mention here the salient details regarding this project.

This multi-purpose project costing around Rs.120 crores consists of a storage dam, three canals and six power stations. The maximum height of the dam over the deepest foundations is 48.6 metres and the total length across the river is 1714 metres. The water spread area is about 378 Square Kilometres. While the gross storage capacity is estimated at 133 T.M.cft, the live storage is 130.7 T.M.cft. The total irrigation potential created thereof is put at 404,700 hectares and the three power stations established already 2 in Bellary district and one in Raichur district have an installed capacity of 99,000 K.W. The construction of this project adversely affected about thirty thousand persons belonging to 41 villages and the Government had to spend more than Rs.3 crores for purposes of rehabilitation.

The low level canal which is 350 km long is intended to irrigate 37,372 hectares in Bellary district and 60,187 hectares in Andhra Pradesh. It has a well-knit network of eleven distributaries and 48 direct pipes to feed the ayacut areas in Bellary district. With a total length of 200 km the High level canal has an irrigable area of 157,145 hectares under its command and, of this, 81,000 hectares are in Bellary. In addition to the usual Contour Ditch Irrigation, Furrow

Irrigation, Bed and Furrow Irrigation systems another unique system known as Patch Irrigation is also practised in the Tungabhadra Project area. Patch Irrigation is of three types: a) Perennial irrigation with a water supply of eleven months a year enabling the cultivation of 2 crops of paddy or a single crop of sugarcane, b) Wet irrigation with a water supply of 5 months and a half for paddy cultivation, and c) Dry-cum-wet or light irrigation with a water supply of 5 months and a half in lesser quantities so that a millet crop such as jowar, ragi or bajra can be taken. The entire command area under the High Level Canal has been mainly assigned for light irrigation in view of the fact that the quantity of water allowed is far less than that in the Low Level Canal and the period of supply too is restricted to six months only. However, even in the dry-cum-wet blocks as most of the cultivators are interested in growing paddy crop they are allowed to do so and this has slightly altered the cropping pattern.

Agricultural land is the backbone of the economy of the district and agriculture is one of the most important occupations of the rural as well as urban resident population. Out of the total geographical area of 9885 Square Kilometres, the lands classified as forests account for about 12 per cent while the lands regarded as barren and uncultivable and also as put to non-agricultural uses roughly constitute another 15 per cent. Cultivable waste, which includes permanent pastures and grazing lands as also miscellaneous tree groves forms another 5 per cent. Thus, in essence, about 68 per cent of the gross area is being cultivated now for a variety of crops. Another important aspect of cultivation in Bellary district lies in its intensive nature. Because of the assured irrigation facilities the double-cropped area is quite large and most of the cultivators are familiar with the use of improved seeds, application of chemical manures, and such other techniques for obtaining higher yields.

Prior to the extension of canal irrigation on a large scale jowar was the principal cereal crop. Though paddy was also an important crop in certain tracts, in terms of area under the crop it ranked below the other cereal and millet crops like bajra, ragi and Navane. Maize cultivation was practically unknown. But now paddy is one of the most important food crops of the district. Jowar is cultivated under rainfed conditions, and also in localised irrigated lands. As it is grown in all taluks of the district it has even now retained its primacy, especially in terms of the area sown with the crop. Bajra and Navane are also quite important but not as much as in the past. Hybrid maize and wheat are grown on large extents of irrigated lands. Among the other food crops, sugarcane and groundnut are of considerable importance as these two provide the basic raw-material required for the sugar and edible oil industries that are flourishing in the district. Among the non-food crops cotton is the most important one and it is grown in the rich black soils found abundantly in almost every taluk of the district. Formerly, under rainfed conditions, the deshi type of cotton was popular. Soon after the introduction of irrigation the high yielding Cambodian variety was introduced and this was followed by Lakshmi, Hampi and M.A.-2 varieties a little later. For more than a decade now, a special scheme known as the Cotton Development Scheme has been in operation. Bellary is also famous for its large sized onions. Tobacco and chillies may also be regarded as important cash crops of the district.

In recognition of the potentialities in agricultural development several schemes such as High Yielding Variety Programmes, Package Programme, Integrated Dry Land Agricultural Development Scheme and Intensive Agricultural Area Programme were launched in the district a little more than a decade ago. In the field of agriculture, Bellary is thus one of the most prosperous districts of the State.

It may be recalled that Sir Thomas Munro, who became the first Collector of Bellary was amongst the staunch protogonists of the Raiyatwari tenure. After he became the Governor of Madras, in about 1820, this system was introduced in Bellary. Since then, Raiyatwari system existed for more than 13 decades side by side with the other forms of tenure like Zamindari, Jodi, Inam, Devadaya, Brahmadaya etc. But now all the agricultural lands are held under Raiyatwari tenure only, for in 1947 and 1954 respectively the Zamindari tenure and all the Inam tenures wer abolished and the lands held thereunder were brought under Raiyatwari tenure. The practice of sub-letting the lands to share-croppers or on receipt of fixed rents has been in vogue in this district also. But the incidence of such cases has come down drastically in view of the various land reform measures takenup by the Government in the recent decades. Various provisions under such enactments like prevention of fragmentations and land to the tiller are being vigorously implemented. In the past the size of the land holdings in the district was fairly large. According to the Agricultural Land Laws Committee Report (1958), of the total land holdings 58.38 per cent belonged to the group of less than 10 acres each while the holdings in the range of 10 to 45 acres each and 45 to 100 acres each accounted for 38.02 per cent and 2.90 per cent respectively. The remaining 0.70 per cent consisted of large holdings of more than 100 acres each. But, as a result of the various land reform measures and more so because of the extension of canal irrigation facilities to a large area, this pattern has changed. Now there is a definite preponderance of small holdings. According to the Agricultural census of 1977, the small and marginal holdings of less than a hectare (2.5 acres) each and 2 hectares each respectively constituted 26.7 per cent and 22.4 per cent of the total number of land holdings. Together, these holdings of less than 5 acres each accounted for 49.1 per cent whereas, in about 1958 such holdings formed only 34.5 per cent. The semi-medium sized holdings in the range of 2 to 5 hectares accounted for another 32.9 per cent while the medium sized holdings formed 12.9 per cent and the large holdings of 10 hectares or more constituted only 5.7 per cent.

The area under irrigation has been steadily increasing year after year during the last decade. At present the total extent under irrigation forms about 21.6 per cent of the net area sown or about 26.6 per cent of the gross area sown. The intensity of use of irrigable lands can be guaged from the fact that about 30 to 33 per cent of the irrigable lands are being sown more than once each year. Over 80 per cent of the irrigated area is covered by Government canals. Tanks and wells are also significant sources of irrigation. In certain areas of Hadagalli Taluk and also in Hagari Bommanahalli taluk lift irrigation is also in vogue to some extent to use the river water directly. Besides the vast network of canals from the Tungabhadra project there is the smaller network associated with the Bhadra Project in the western sector of the district. Irrigation has provided the necessary impetus for the development of agriculture.

As already mentioned about 12 per cent of the total geographical area of the district is classified as Forest. Forestry as such cannot be regarded as one of the most important activities of the district. These forests are of poor quality and are of two types (i) the scrub forests which account for the larger area in the eastern sector of the district contain acacia and thorny shrubs, (ii) the dry-deciduous forests, located mainly in Sandur taluk and to some extent in Kudligi taluk, which contain a few, better species of wood which are stocky and are also somewhat tall and are mainly useful as fuel. Tamarind and custard apple (Seethaphal) are the most important items of minor forest produce. Rousa grass, tupra leaves (useful for rolling beedies), barks of tangadi and kakke plants, neem seeds, soapnut etc., are the other products that are gathered from the forests. In recent years the Forest Department has raised several plantations under the afforestation scheme and has been taking adequate measures to improve forest wealth.

River Tungabhadra which runs all along the nothern boundary of the district, the Tungabhadra reservoir with its vast sheet of water, the Hagari Bommanahalli reservoir and the tanks numbering over 250 dispersed all over the district contain a good measure of wealth in the form of a variety of fish. But exploitation of this resource is not being done on any impressive scale in this district. The Tungabhadra Board has a Fisheries Development Unit and here intensive fish-seed stocking is done and demonstrations of improved methods of fishing, including deep water fishing are organised. There are about a thousand professional fishermen and according to latest estimates the fish-catch in the district is of the order of about four thousand metric tonnes.

As in the other districts of the state in Bellary too livestock rearing is carried on as an adjunct to agriculture. Bullocks provide the necessary draught power while these as well as other livestock heads supply the much valued farmyard manure. In terms of quality and number however the livestock wealth of the district can be regarded as of a mediocre type. Of the total livestock wealth about 46 per cent is accounted for by cattle and another about 39 per cent by sheep and goats. Buffaloes are reared in considerable numbers. Pigs are also raised in small numbers. Poultry keeping is an important activity, even though it is mostly done at household level and is generally meant for household consumption. The climate of the district which is hot and dry for the most part of the year has not been found to be quite congenial for cattle breeding.

In the matter of power generation in the State, Bellary district occupies an important place. There are 2 power generating stations with a total installed capacity of 36,000 K.W. within the district and one more at Munirabad of Raichur district with an installed capacity of 27,000 K.W. The era of industrial development of the district began only after the advent of hydro-electric power. Earlier, that is prior to the installation of hydro-electric generators at Hampi, Tungabhadra dam site and Munirabad as part of the Tungabhadra Project, there were 3 diesel power stations located at Bellary, Sandur and Hospet. The last of these to be closed down in 1956 was that of Sandur. Even for the dam construction work requisite power was drawn from the Mahatma Gandhi Hydro-electric works at Jog.

The importance of mineral exploitation has already been stressed. The Pig iron plant run by Messrs. Sandur Manganese and Iron Ores Limited, is the only large scale mineral-based industry of the district. This plant, equipped with electro - reduction-furnace is located at Vyasanakere on the banks of Tungabhadra near Hospet. This furnace is said to be one of the biggest of its kind in the country and it is capable of making several electro-metallurgical products. It is designed to produce 40,000 tonnes of foundry grade pig iron annually.

The Tungabhadra Steel Products Limited is another important large scale industry of the district. This is located quite close to Tungabhadra Dam near Hospet and is regarded as a successor to the Workshops and Machinery Division of the Tungabhadra Reservoir Project, which was started in 1948. In 1952, it was converted into a shutter manufacturing factory and soon with a view to catering to the requirements of the Project it began manufacturing gates, hoists and penstocks. Its activities were expanded in 1960 when it came to be converted into a registered company with equal equity participation by the Governments of Karnataka and Andhra Pradesh. In 1957, the Government of India also evinced keen interest and contributed Rs.51 lakhs and thus came to hold 51 per cent of the equity capital as its share. The products manufactured now include spillway gates, sluice gates, canal gates, power operated hoists required for these gates, penstocks, electric overhead travelling cranes, electric transmission towers, gantry and goliath cranes, building structural and pressure vessels.

Bellary is well known for another large-scale industrial unit namely Messrs. M.G. Automobiles, a company of automobile engineers and coach-builders. What started in 1924 in a humble way as a concern with a single bus service, gradually increased its fleet and in 1936 a workshop was also established at Bellary. Gradually this concern developed into a company on modern lines and it is now equipped with latest machinery and other apparatus. Today, the company is in a position to undertake construction of all types of bus bodies - composite, all-metal, and all-alluminium - including those of the deluxe and luxury types. The company has all along been catering to the needs of not only the private bus and lorry operators but also to the needs of the Transport Corporations of Karnataka and Andhra Pradesh.

Toranagal has been selected as the site for the prestigius Vijayanagar Steel Plant for which the foundation stone was laid by the Prime Minister as far back as October 1971. But for some initial work like land acquisition proceedings and the like no progress has been made. The Project is yet to be cleared and the necessary funds are yet to be provided for by the Central Government.

Bellary is located in the cotton belt of the Deccan Plateau. With a view to effectively use this cotton produce locally, the Bellary Spinning and Weaving Company Limited was established during 1963 at Bellary. Regular production commenced in 1967. The licensed capacity of the factory is 12,320 spindles of fine yarn suitable for power-loom weaving. Most of this yarn is exported to Bangalore and other centres for consumption by power-looms. The establishment of this factory has given a fillip to the cotton-growers and cotton dealers of the district.

Sugar industry is another major agro-based industry of the district. Even prior to the extension of irrigation facilities on a large scale under the Tungabhadra Project certain tracts of the district were well known for sugarcane cultivation and production of jaggery. On account

of this background a sugar factory was established at Hospet as early as in 1933 when a public limited company under the name India Sugars and Refineries got itself registered under the Indian Companies Act. The factory commenced regular production of Sugar from the year 1935-36. Since the cultivators of the area were at first not very enthusiatic, the factory had to work under difficult conditions for several years. Gradually, after continuous efforts and considerable propaganda the company could manage to improve and expand its production capacity. In 1946, a distillery plant was installed to make use of the molasses and manufacture alcohol. Now liquors such as brandy, whisky, rum, gin etc., are also being manufactured. The Kampli Sugar Factory was the first sugar factory to be developed on co-operative lines in the State. It was sponsored in 1954 by the Bellary Co-operative Central Stores, Bellary. Owing to unforseen difficulties in the initial stages, there were considerable delays and the factory could take up full scale crushing only from the year 1958. One more sugar factory has recently been established at Siruguppa on similar lines. Thus, in this small district there are three-large-scale Sugar Factories. These, in addition to the numerous small scale jaggery making units dispersed all over the district consume all the sugarcane that is produced in the district and its immediate neighbourhood.

The district has more than two hundred small scale industrial units which are registered under the Factories Act. Cotton ginning and baling and garment making are of considerable importance. Bellary is known for its plastic bangles and other fancy articles turned out of plastic. There are groundnut oil mills which produce groundnut oil and also oil-cake. In some parts of the district beedi rolling is an important activity. There are a large number of general engineering workshops and carpentry workshops besides, units that are engaged in the production of washing soap, insecticides, mixed fertilizers, red-oxide, candles, agarbathies and pan masala. A special mention may be made of the Indian Hume Pipes Company Ltd., of Hospet and of the Calcium Carbide Plant near Hagari of Bellary taluk.

At the household level, cotton handloom weaving, weaving of Woollen kambli (coarse rug), manufacture and repair of leather foot-wear, pottery and weaving of baskets and mats are also of considerable importance in the district.

As in most of the other districts of the State, in Bellary district too, trading and commercial activities are of considerable economic importance. Bellary city is a renowned marketing centre from early times. It enjoys central location with reference to several other large trade centres such as Davanagere, Hospet, Adoni, Ananthapur, Guntakal etc., with which it has developed traditional trade links. Within the district, Hospet and Kottur are the other two trade centres of above-average importance. In fact, each taluk headquarter town can be regarded as a trading centre of local or sub-regional importance, for at all these places wholesale transactions involving several commodities are carried out, though on a relatively low profile. Cotton, groundnuts, groundnut oil, jowar, paddy, sugar, readymade garments, blankets, iron and manganese ore besides certain finished goods are the commodities that are exported from different parts of the district to other centres. Local retail trade involving consumer goods is an essential part of the economy of each and every town and it is an important source of earning for a significant proportion of the urban population. Though it is generally known that trading and commercial activities are mainly under the control of the private entrepreneurs further details regarding the scale of operations, volume of transactions etc., are not readily available. In so far the Regulated Markets are concerned, it may be stated that as early as in 1950 such markets were established at Bellary, Kottur and Hagaribommanahalli. In 1954, a Regulated Market Committee was set up at Siruguppa. Later, in the year 1960, such committees came into being in the towns of Hadagalli, Harpanahalli and Hospet. Thus in all there are seven Regulated Markets now in the district and under each such market there are a few marketing sub-yards. At several places, including the towns mentioned above, weekly markets are held in an organised manner to cater to the needs of the rural folk. These apart, the periodical fairs held at several places in the district provide ample opportunities for trading activities. Banking facilities are available in every town in an adequate measure and a number of branches have been opened in numerous villages as well in pursuance of the governmental policy of extending banking facilities to rural areas. The co-operative movement has a long and impressive history in the district. Under the co-operative fold, including the land development banks, more than 20 units are engaged in banking activities. Among the co-operative societies agricultural credit societies form the largest group followed by consumers' co-operatives. There are a few industrial co-operative societies, milk - supply societies, farming societies and housing societies as well.

Bellary district enjoys a central location in South India and in the historical past under the royal patronage it seems to have enjoyed a very good network of road communications. Well-known travellers like Razzak, Paes, Nicolo Conti and Barbosa have in their travelogues, made a specific mention of the excellent system of road communications that prevailed during the Vijayanagar period. This system however deteriorated to such an extent by the middle of the 19th century that in 1852 Major Henderson, the Civil Engineer in charge of Bellary district felt compelled to state, "Roads there are none deserving the name. They are mere tracks". Thereafter consistent efforts are seen to have been made to lay roads and build cause ways and bridges in order to connect various parts of the district with each other. At the time of integration of Bellary in 1953 the total road-length was about 1218 kilometres. Compared to the other regions of the State, Bellary, was then classified as backward and as a result considerable efforts were made thereafter to increase the road-length and also improve the conditions of the roads. By 1970 the total road-length in the district went upto 1639 kilometres and as of now (i.e., 1980-81), the total road-length is 2352 kilometres. A major portion of this road-length belongs to the category of village roads and other district roads, and this fact indicates that the road network covers quite a large portion of the rural areas. Roughly, the average road-length for every hundred square kilometres of geographical area of the district works out to 24 kilometres. On most of the major roads and other district roads buses ply regularly to cater to the transport needs of the people. These roads have facilitated the transportation of goods by lorries and trucks as well.

The district has been enjoying railway transport facility for more than a century. There are four metre-guage railway lines covering a total length of a little over 200 kilometres and, in addition, there is the recently laid broad-guage line of about 50 kilometres between Bellary and Hospet. The railway lines connect the important

centres of Bellary and Hospet with Guntakal junction on the east and with Hubli junction on the west. The railways have undoubtedly been playing an important role in the economy of the district.

In summing up it may be observed that the economy of the district is sustained primarily by the intensive use of agricultural land, a judicious exploitation of mineral wealth and the agro-based large scale industeies besides a variety of small scale industries. Trading and commercial activities have had a stabilising effect on the economy of the district, which now has the advantages of a good transport and communication network. Development of infra-structure is very essential for economic development of any region. Bellary district is fortunate in this regard and seems to be well set to embark on the path of greater and greater economic progress.

7. MAJOR SOCIAL AND CULTURAL EVENTS, NATURAL AND ADMINISTRATIVE DEVELOPMENTS AND MISCELLANEOUS ACTIVITIES OF NOTE DURING THE DECADE:

The social and cultural life of the people has been quite placid during the decade. Though there have not been any sudden or unusual developments in these two spheres of life changes are taking place almost imperceptibly as in most parts of the country. One of the major internal administrative changes is the reorganisation of the taluks which resulted in the abolition of the Mallapuram taluk and the creation of Hagaribommanahalli taluk in its place. Taluk boundaries of Hospet, Hadagalli and Kudligi were also realigned in this process.

During the decade the State Government initiated several development programmes aimed at achieving the welfare of different sections of the population. Various departments have effectively implemented these programmes. Land under irrigation has considerably increased, high yielding varieties have been successfully introduced, several new industrial units have come up, new roads have been laid and bridges have been built. There have been considerable improvements in the road and railway transport as well as communication facilities. Various land reform measures including the granting of lands to the landless have been implemented. During the latter half of the decade concerted efforts were made to effectively implement the twenty point economic programme. However at the beginning of the last decade everyone in the district, and the State as well, was hoping that a major transformation would come about in the district as a result of the Vijayanagar Steel Plant, which was sanctioned for the State and for which the foundation stone was laid by the Prime Minister as early as in October 1971. These hopes were belied, for till this day no progress has been made in this regard. Fearing that the project may be shelved once and for all, the people of the district have, in recent years, been giving vent to their feelings through various forums. Non-fulfillment of a major promise has created a sense of frustration among the political leaders and also among the general public. However if one were to ignore this, the district is seen to have achieved impressive progress in various spheres of life, mainly on the economic front, during the decade.

8. BRIEF NOTE ON PLACES OF RELIGIOUS, HISTORICAL OR ARCHAEOLOGICAL IMPORTANCE.

BELLARY TALUK

I. L.C. No.17. Kurugodu:

This was the chief town of a Sub-Division known as Ballakunde Three Hundred during the reign of Kalyani Chalukyas in this region and later on came into the possession of Paleyagar Hanumappa Nayaka and his descendants. Besides a few inscription stones and remnants of a fort there are nine temples in a single cluster and, one more temple, located on the other side of the hill. These temples are built of granite stone slabs without the use of any mortar and are attributed to a Jaina merchant. One of these has an inscription stone dated in 1175-76. The village is noted for its Basaveshvara temple which has in it a monolithic idol of Nandi about 12 feet high.

II. L.C.No.21. Kudatini:

Said to have once been a Jaina stronghold this village contains two virgals and several inscription stones. Amongst the inscriptions 3 belong to the western Chalukyas, 2 to the Rashtrakutas and the rest are of either Hoysala or the Vijayanagara period. According to a local tradition and also details in the inscriptions of the early period, Lord Kumaraswamy (Subramanya) sat in penance in a forest nearby and thus sanctified this place. About 5 kilometres from the village there is an ash mound, (boodi Kanive) running through a line of low-lying hills known generally as the copper mountains.

III. L.C.No.28. Emmiganur:

This village is well known in the region for the samadhi (tomb shrine) of a saint popularly called Jade-tata and also for its Basaveswara temple under the auspices of which an annual fair is held.

IV. L.C.No.43. Dammur:

A Chalukyan inscription is found in this village.

V. L.C. No.55. Kappagallu:

The granitic hill in this village, also known as the peacock hill contains the remnants of an extensive pre-historic settlement. The three ash-mounds found at the foot of this hill are ascribed to the Neolithic period.

VI. L.C.No.57. Moka:

The village is known for its Malleshvaraswamy temple. The annual car festival held under its auspices during February - March attracts a large gathering.

VII.L.C.No.60. Sanganakallu:

This village contains a site of the Stone Age which has yielded highly significant artefacts such as polished pottery, polished stone axes and flankes besides a large assortment of primitive implements. Excavations have been carried out here by charting out two programmes and these have revealed several interesting facets of Stone Age culture of South India.

VIII L.C.No.99. Chellagurki:

Pilgrims from different parts of the State visit this village to offer worship at the samadhi (tomb-shrine) of Yerri-Tata, a renowned saint who lived here and died in 1922.

HADAGALLI TALUK

I L.C.No.10. Magalam:

This village is noted for its Chalukyan temple built of black soap stone and dedicated to Venugopalaswamy. This consists of three shrines opening on to a central mantapam. The doorways leading to the shrines from the mantapam, especially that on the west, are exquisite in design and workmanship. The ceilings too are probably the finest in the whole series of Chalukyan temples of the district. There is a

Suryanarayana shrine also in the temple premises.

II L.C. No.20. Kombli:

The village, situated on the right bank of Tungabhadra river, seems to have been formerly known as Modalukatti or Modalaghatta and it is said to have been so called because it was a scene of the first attempts by the Vijayanagar Kings to construct an anicut across the river. The remains of this anicent dam are now submerged under the Tungabhadra reservoir. The village has a temple dedicated to Anjaneya and the annual fair held here about the month of December attracts a large gathering.

III L.C. No.30. Sogi:

A Chalukyan temple enshrining Kalleshvara is siutated in this village. Towards the South-west of this village, at a distance of about 5 kilometres there is the peak known as the Mallappanagudda (3177 feet M S L). The conical summit of this hill contains a natural cave in which there is an idol of a local saint named Mudi Mallappa. Devotees visit this shrine on the new moon day of every month. The top of the hill commands a beautiful view of the surrounding landscape.

VI L.C. No.37. Hirehadagalli:

The village has one of the best Chalukyan temples of the district and this has been fully described and illustrated by Alexandar Rea in his book 'Chalukyan Architecture'. Its chief attraction is the carvings on the doorways and parts of exterior walls. The Katti Basaveshvara car festival held here every January-February attracts a large gathering.

V L.C. No.46: Kuruvathi:

The village is famous for its Chalukyan temple dedicated to Mallikarjuna and also for its annual car festival and cattle fair. This temple is built of black stone and is elaborately carved, the chief attraction being two of its doorways.

VI L.C. No.47: Mylar:

Also spelt as Mailara, this village is well known for the annual festival held every year about the month of February at the local temple of Shiva in his form of Mallari, the slayer of demon Malla. On this occasion a huge bow, about 10 feet long, is brought and placed on one end in front of the temple. A person belonging to Kuruba (Shepherd) community climbs up this bow partly and after getting possessed by the divine spirit of the Lord he pronounces an oracle to indicate the future. This festival is also important as a cattle fair.

VII L.C. No.49: Holalu:

The village is renowned for its temple enshrining a beautiful idol of Ananthashayana (Vishnu resting on a serpent) carved in a black stone. Legend has it that this idol was meant to be transported to and installed for worship at a temple built in Ananthashayana Gudi village of Hospet taluk. The annual festival held here under the auspices of the Veerabhadra temple is an important event which attracts a large gathering.

HAGARI BOMMANAHALLI TALUK

I L.C. No.22: Ambli:

The Chalukyan temple built of black stone and dedicated to Kalleshvara consists of a shrine and a mantapam of cruciform plan. There are two inscriptions in this temple and these are dated in 1081-82 and 1105-06 A.D. and belongs to the period of the western Chalukyan King Vikramaditya VI. In the Hanuman temple a third inscription dated in 1143-44 and belonging to the period of Jagadekamalla II is found.

II L.C. No.25: Kogali:

In olden days, this was the headquarters of a sub-division called the Kogali Five Hundred coming under the larger territory of Nolambavadi-32,000. This was once a Jaina centre and, besides a basti contains several other Jaina relics. In and near this basti there are several inscriptions belonging to the Chalukya, Hoysala and Vijayanagara periods and these give out particulars of some of the Chiefs who ruled this area.

III L.C. No.30: Hampasagara: A Kannada inscription found here refers to the establishment of the fire-walking ceremony takes place every year in abou December-January on the day of the car festival.

IV L.C. No.40: Thambrahalli:

The temple of Ranganatha situated near thi village is said to have been built about 300 year ago by Oberaya Nayaka, a local Chief. The deity said to be an udbhava murthy, is very small i size. Attached to the temple there is a pond wit a flight of steps. In honour of the deity a ca festival is held on the full moonday in the mont of March and the event attracts a large gathering

HARPANAHALLI TALUK

I L.C. No.10: Kulahalli:

Also known as Koovlahalli, this place has temple which is built in a rather unusual styl and is dedicated to a Sanyasi (ascetic) named Gon Basappa. The annual festival held in honour o this saint attracts a large gathering.

II L.C. No.12: Bagali:

The village has a remarkable temple built o potstone. It enshrines Kalleshvara and belongs t the Chalukyan period. There are as many as 5 pillars which support the mantapa and every on of these differs from all the others in detail Much of the diversity is due to the form of th plan of the pillars. It is interesting to not that as many as 36 inscribed stones are found i this temple and 12 of these belong to the reign o the western Chalukyan King Vikramaditya VI alone In the other temples of the village 5 mor inscriptions are found. One of the inscriptior makes a reference to the 50 Mahajanas who looke after its affairs.

III L.C. No.17: Adavihalli:

In Devara Thimmalapura, a hamlet of thi village, there is a large temple of Venkateshvar said to have been built by the chieftain Daday Nayaka, and his son Ranga Nayaka of Harpanahall family. There are stone idols of these chiefs ar their wives in the precincts of the temple. Ther is another shrine in this temple. The deity her is named Kannu-Kottappa(the one who bestowed th eyes) and evidently indicates that this is a votiv offering by a devotee who regained his eye-sigh by the divine grace. The place is known fo the annual jatra also.

IV L.C. No.18: Neelagunda:

This village has a small but beautifu Chalukyan temple of Bhimeshvara. This temp seems to have remained unfinished for unknow reasons. The idols in the shrines of Ananth shayana and Lakshmi Narayana are also fi examples of Chalukyan art.

V L.C. No.51: Towdur:

Yeraballi is a hamlet of this village a close to it on a hillock named Narasimhagudda inscription rock was recently discovered. Th inscription is in Kannada and refers to t penance performed by several Jaina ascetics this place and belongs to the period of the Bada Chalukyan emperor Pulikeshi II.

VI L.C.No.54: Uchchangidurga:

Under the name Uchchangi Sringa this pla was an important hill fort during the reign of t early Kadambas. Later, it was the Capital of province called the Nolambavadi Thirty-t Thousand and held the reputation of being impregnable fort. It was taken from Nolambas the Ganga King Narasimha II in about 970 A.D. T hill consists of a bare, steep, rocky ridge mo than a kilometre in length from north to sout On the north and west its sides are almost pe pendicular and it has been likened to the fortre at Gwalior.

VII L.C. No.63: Halavagalu: This village nas Chalukyan temple built of black stone. This is t plainest of all the temples of this type in t district, there being hardly any carved work it. There are, however, rough blocks at the doo which were perhaps intended to be sculptured.

HOSPET TALUK

I L.C.No.10: Ananthashayanagudi: The village has t ruins of an unfinished temple of Ananthashayan The idol of lord Vishnu meant for installation this temple is found enshrined in Holalu ' villa of Hadagalli taluk.

II L.C.No.22: Hampi.

This village covers the ruins of Vijayanagara, the renowned capital of Vijayanagara empire that flourished during the 14th, 15th and 16th centuries. According to a local tradition, this was the site of Kishkindha, the capital of the Vanara Kingdom ruled by Vali and Sugreeva. Places nearby have names that find mention in Ramayana. Pampa Sarovara - is said to be a tank of same name near Anegondi just across the river Tungabhadra. Hills called Hemakoota, Rishyamooka, Matanga and Malayavantha are also located nearby.

In the pre-historic times as evidenced by the polished stone implements discovered nearby, this place appears to have been a site of a Neolithic Settlement. A broken inscription of about the first century A.D. etched in Bramhi script and the terracota seals found in a hillock closeby indicates that human habitation existed here even about two thousand years ago. Recent excavations have brought to light the ruins of a Chalukyan temple dedicated to Goaplakrishna close to the Manavami-dibba. The temple of Virupaksha and the shrine of Bhuvaneshwari within that temple complex give indications of renovation during the Hoysala times.

Above all, Hampi is famous all over the world as the site of Vijayanagara the capital of the forgotten empire, which was at one time one of the most beautiful, neat, populous and prosperous cities of the world. The ruins are spread over a large area, a part of which is covered by Kamalapuram town. Temples of Hajara Rama, Achyutha Raya, Vijaya Vittala, the giant image of Lakshmi-Narasimha, Lotus Palace, the throne platform called Manavami-dibba, a ruined structure consisting of several pillars popularly known as Tankasale or mint and the Elephant Stables are some of the interesting monuments.

The temple of Virupaksha, is very ancient and has been renovated from time to time. The present gopura was built by Sri Krishnadevaraya to commemorate a Victory. While the whole city of Vijayanagara was destroyed, this temple alone was not touched. It has not only survived but also continued as an important religious institution. Virupaksha, called Pampapathi, has been the favourite deity of several poets including Harihara and Raghavanka. On the river bank there is one mantapa where the renowened saint Purandaradasa is said to have resided for some time. Now an annual music festival is arranged in honour of the saint and plans have been drawn up to develop this place into a more attractive tourist centre.

KUDLIGI TALUK

I. L.C.No.5: Moraba:

There are remnants of a fort on the top of a nearby hill called Veeranadurgam.

II L.C.No.12. Gudekota:

This was formerly the residence of a Paleyagar Chief and the headquarters of a principality known after its name under the suzerainty of Chitradurga Nayakas. In 1777 A.D. Haidar Ali attacked and seized Gudekota. The place has ruins of a fort on a hill which is remarkable for the enormous size of its blocks. On the top there are two curious wells: one from its unusually narrow and oblong shape is known as the 'cradle well' and the other is a stone lined construction. The village has ruins of several temples and onthe north-eastern end of the tank there is an unusually large number of snake stones, some of which are as high as six feet.

III L.C.No.26: Jermali:

The hill near this village is a most conspicuous land mark for miles around. The fort on top of it, now in ruins, was formerly the residence of a Paleyagar family.

IV L.C.No.44: Alur:

In Kanamadagu, a hamlet of this village there is the samadhi (tomb shrine) of Sharanayya, a Veerashaiva saint who lived here about a hundred years ago and performed several miracles.

V L.C.No.57: Solladahalli:

The idol of Gopalakrishna in the temple located in the hamlet called Gunasagara is reputed for the excellence of its workmanship.

VI L.C.No.72: Ujjini:

This is the seat of an important Veerashaiva matha known as Ujjayini Saddharma Peetha. Within the precincts of the matha, there is the shrine of Siddeshvara. The annual fair held here every May attracts a large gathering.

SANDUR TALUK

I L.C.No.1: Krishnanagar:

Urus held in honour of a Muslim saint Rahamatullah during every April is of considerable importance in the neighbourhood.

II L.C.No.11: Karthikeshwar:

The place is well known for its Kartikeya Swami i.e., Kumara Swamy, temple which is an important pilgrim centre.

III L.C.No.13: Ramgad:

This hill station also known as Ramanadurga has the remnants of a fort built of enormous blocks of stones. This fort is attributed to the renowned warrior Kumara Rama of Kampili who had been kept hidden in these parts for some time by his minister Bychappa Nayaka to save his life. According to an epigraph dated in Shaka 1450, in appreciation of the supreme sacrifice made by Kumara Rama, a temple was erected here by his admirers.

IV L.C.No.20: Torangal:

This was formerly the outer gateway of the famous historical city of Vijayanagar. A pylon was erected here in October 1971 to mark the occasion of the inauguration of work connected with the Vijaynagar steel plant by the Prime Minister.

V L.C.No.48: New Daroji:

The village is known for its very large tank attributed to Tipu Sultan. The tank is said to have been formed by putting up a four kilometre long dam across the valley through which runs the Narihalla stream.

VI L.C.No.77: Bommaghatta:

This place is known for its ancient temple dedicated to Hulikunti Raya (Anjaneya) which attracts devotees from the neighbouring districts as well.

SIRUGUPPA TALUK

I L.C.No.79: Kenchanagudda:

This village contains the remnants of two forts of which one is on the top of a rocky hill called Kenchanagudda. At the foot of this rock there is the temple of Gangadhara. This was formerly the residence of a local Chieftain named Kenchanagowda and an inscription dated in 1708 AD here gives his geneology and states that the temple and the upper fort were built by him. There is a cave of Siddha Mallayya, saint with a Kannada inscription nearby. The village has a brindavana (tomb) of a disciple of Saint Raghavendra Swamy of Mantralaya.

Places of interest in and around the Towns of the district:-

1. Amaravati:

This town adjoins Hospet and in fact forms part of Hospet Urban Agglomeration. It is located close to the Tungabhadra dam. Offices of the Tungabhadra Project are located in this town.

2. Bellary:

Bellary city lies around two barren and rocky hills known as the Fort Hill and the Face Hill. The upper fort consists of the usual citadel on the summit of the rock guarded by outer lines of fortifications. The lower fort is surrounded by a rampart lined with stone, and protected by several circular stone bastions and a ditch as well. Both the hills seem to have been the sites of pre-historic settlements.

3. Donimalai Township:

This is a mining town in Sandur Taluk, which has come up quite recently due to the exploitation of iron ore deposits. The National Mineral Development Corporation is engaged in the large scale mining operation.

4. Hadagalli:

Also known as Huvina Hadagalli this is an ancient town wherein there are two Chalukyan temples dedicated to Kalleshwara and Kehsavaswami which appear to have been left unfinished. Two other Chalukyan temples were discovered in 1966, when the old fort was demolished. One of these is dedicated to Yoga-Narasimhaswamy. According to a local tradition, this place was supplying flowers to the temples and palace of Vijayanagara. This contention is confirmed by the existence of old wells and gardens.

5. Harpanahally:

This was formerly the seat of one of the most powerful Paleyagaras. The old fort, now in ruins, was built on a level ground, covered by two tanks on its flanks. There are temples of Hanuman, Venkataramanaswami and Kannu-Kottappa besides a Jaina basti called Bogar Basti. The temple is known for the publication of an almanac called Siddhanta Panchanga, founded by late B. Hayat Saheb Siddhanti.

6. Hospet:

This town was founded by Krishnadevaraya in honour of Nagaladevi, one of his wives and called Nagalapura. This was one of his residences and was also a gate of entry into the city of Vijayanagara. There is a picturesque temple of Jambhunatha, on a hill nearby. This apart, the town is quite close to the Tungabhadra dam.

7. Kamalapuram:

Kamalapuram is the starting point from where a visitor would go about to have a look at the ruins of Vijayanagara. Parts of the ruins are situated in this town and there is also an Archaeological Museum, which houses many interesting artefacts of the Vijayanagara period.

8. Kampli:

Kampli has an impressive historical past, for it was a capital during the Chalukyan period and later, was a stronghold of the Anegondi Chiefs Kampila Raya and Kumara Rama the heroes who died while fighting the Muslim invaders belonged to this place. The fort built of a black rock stands at the edge of the river Tungabhadra.

9. Kottur:

This place is well known for the Samadhi of a saint called Basappalingaswamy, Kotra Basappa or Kotturu Swamy.

10. Kudligi:

There is a prominent temple of Siddheshwara on a rockhill close to the town.

11. Sandur:

Sandur was the capital of Sandur State, a princely State formerly ruled by Ghorpade family. There are two perennial springs called Bheema Teertha and Bhairava Teertha nearby. The town is noted for its temple dedicated to Vithoba.

At a distance of about 12 kilometres from the town there is the famous Kumara swami temple complex. Karthikeya or Kumara, son of Shiva is said to have rested here with sage Agasthya while he was on his way to the south from Kailasa. According to another legend, Kumaraswami killed Tarakasura here. There are two temples, dedicated to Parvati the mother and her son Kumaraswamy. The temple of Parvati is the older one and belongs to early Chalukyan period i.e., about 8th Century A.D. The temple of Kumaraswamy is a structure of later Chalukyan period. Many sati stones and inscriptions found here testify to its historic importance. One of the epigraphs of Hoysala King Ballala II, dated in 1206 A.D. refers to some gifts made to the temple by Rashtrakuta King Krishna III. Nearby there is a shrine of Harishankara, where a perennial mineral spring pours into a square like basin, and then flows into a tank called Agasthya Teertha. At the foot of the hillthere is another temple of Kumaraswamy, known as Naviluswamy. Sandur enjoys the distinction of being a very picturesque as well as a historical place of considerable tourist interest in the entire district.

12. Siruguppa:

The twon has an old fort, wherein an old temple of Shambhulinga is also found.

13. Tekkalakota:

According to an inscription of 1021 A.D. found on a rock here this place was formerly known as pape kallu. There is a temple of Amareshwara, built by the Paleyagars of Bellary who were controlling this place after the fall of Vijayanagara. The temple dedicated to Kadu Siddappa, a saint who is said to have had miraculous powers, is also of considerable importance in the neighbourhood. Tekkalakota is famous as a site of pre-historic settlement; an extensive neo-lithic site has been excavated here and various types of pottery, a copper axe, stone axes and other tools, bone tools and beads etc., have been found here.

9. BRIEF ANALYSIS OF DATA:

Population and trend of growth:

According to the 1981 census the total population of Bellary district is 1,489,225. During the inter censal decade there has been an addition of 366,539 souls and this addition is almost equivalent to the population of Bellary, the largest taluk of the district. The decadal growth rate which works out to 32.65 per cent is very much above the State average of 26.75 per cent. Amongst the 19 districts of the State, Bellary district has the second highest average growth rate, the top-most place being held by Bangalore district. A look back at the comparative growth rates during the previous seven decades discloses that except between 1921-31 at all other times the average growth rate registered by the district has always been lower than the State average. During the decade 1911-21, Bellary district suffered heavily as it lost 13.45 per cent of its 1911 population. Population declined in almost all parts of the State during this period and Bellary was no exception. In the State as a whole there was a decline to the extent of - 1.09 per cent. When viewed in this perspective the spectacular increase of 13.40 per cent noticed during the next decade assumes a special meaning. What was lost during an earlier decade was made good during the next decade. From 1931 onwards the population of the district has been steadily increasing though at rates which are lower than the State average. For example between 1931-41 when the average growth rate for the State stood at 11.99 per cent that for Bellary district came to 9.31 per cent. During the next decade the difference in growth rates was narrowed down, the averages being 19.36 per cent and 19.21 per cent respectively for the State and the district. Between 1961-71, the district registered a growth rate of 22.66 per cent as compared to 24.22 per cent, the State average. Thus, it is during the latest decade that the district has witnessed a spectacular growth. It may be incidentlaly mentioned that it was at the beginning of this decade, in October 1971, that the foundation stone for the Vijayanagar Steel Plant was laid at Torangal near Hospet. The project, however, did not come off as scheduled. Nevertheless, the population of the district has inoreased tremendously. This phenomenon may be attributed to the overall economic development achieved by the district during the decade, especially in the spheres of agriculture, mineral exploitation and industries. Quite a large number of people seem to have been attracted to the towns and villages of the district.

All the 8 taluks of the district have registered a positive growth, though at an uneven rate. In four taluks the rates are very much higher than the district agerage. Bellary taluk, with its premier Bellary city has returned the highest growth rate of 45.50 per cent and next to it is Hospet taluk with its 38.10 per cent. Sandur and Siruguppa are the other two taluks which have recorded higher growth rates. While Siruguppa is noted for intensive agricultural practices, Sandur is reputed for its iron and manganese ore deposits and mineral based industries. The lowest rate of growth is noticeable in Kudligi taluk, which has incidentally been affected by transfer of villages due to the formation of Hagaribommanahalli taluk.

As in other parts of the State and the country as a whole in Bellary district too the urban sector has registered a higher growth rate. The average growth rates for the rural and urban areas of the State are 19.07 per cent and 50.65 per cent. The corresponding rates for the district are 21.90 per cent and 61.48 per cent respectively. Within the district, Kudligi taluk has returned the highest urban growth rate. The main reason for this is the classification of an erstwhile village into urban at the 1981 census. Kudligi the taluk headquarter was reckoned as a village in 1971 whereas now it is a municipal town. Another taluk which is affected by this process of classification of areas is Sandur. In 1971 this taluk did not have any towns at all. But now Sandur is a municipal town with its area extending over four revenue villages and Donimalai Mines Area is a census town. Out of the 8 taluks, Hagaribommanahalli is completely rural, for even the taluk headquarter is located in a large-sized village which is yet to gain the status of a town. Leaving these cases aside it may be observed that Bellary and Hospet taluks which have the two most populous towns of the district have both registered considerably higher rates of growth, namely 61.03 per cent and 44.42 per cent respectively. The geographical areas of both the towns of Bellary and Hospet have also increased considerably during the decade as a result of incorporating additional areas and due to the application of the concept of urban agglomeration in the case of Hospet. Siruguppa which has two towns within its limits too has witnessed a higher urban growth rate. In the rural sector it is seen that it is again the taluks of Bellary, Siruguppa and Hospet that have registered higher growth rates. In these three taluks large areas have been brought under assured irrigation under the canal network of the Tungabhadra project. This is perhaps the main reason for the influx of population to the villages and the towns of this belt. The process seems to have been accentuated by the projected as well as the achieved industrial development of this very region. A sugar factory has come up near Siruguppa and in the other towns a large number of industrial units have come up during the decade.

Villages and Towns:

Bellary district has 614 villages of which as many as 25 are uninhabited. The rural population is thus distributed among 589 inhabited villages comprised in 8 taluks. The average number of inhabited villages per taluk comes to about 74. Bellary is the largest taluk both in terms of population and number of villages. However in the matter of geographical area it ranks next to Kudligi taluk. Bellary taluk accounts for 16.94 per cent of the inhabited villages and 18.50 per cent of the rural population of the district. In terms of villages, Siruguppa holds the second place. But populationwise it accounts for just 11.11 per cent of the rural population and holds the fourth place amongst the taluks. With a tally of 74 villages and 156,293 persons, Harpanahalli taluk holds the fifth place in terms of number of villages but second place from the point of view of population. This taluk's share in the rural population of the district is 15.68 per cent. Both the taluks of Hadagalli and Hagaribommanahalli have the smallest number, namely 52 villages each, and hold the 7th and 8th rank respectively in terms of population size. Next to Harpanahalli it is Kudligi taluk which is most populous. In the district as a whole, the average number of persons per inhabited village works out to 1690. This average varies between the lowest figure of 1335 noticeable in Siruguppa and the highest figure of 2112 in Harpanahalli. Hadagalli and Hagaribommanahalli occupy the second and third positions from the top while Bellary taluk is relegated to fourth place. Bellary is the most highly urbanised taluk of the district and despite having the largest number of villages has a lower average population per village. The total geographical area of the rural parts of the district is 9446 square kilometres. The average area of a village therefore works out to 1538 hectares and if the

inhabited villages alone are to be considered the area would be 1572 hectares. Thus in terms of both area and population Bellary district can be regarded as having somewhat large sized villages, especially as compared to the southern districts of the State.

The urban population is distributed among 13 units of which twelve are municipal towns and the other is special area regarded as urban for census purposes only. Bellary is the largest town and next to it there is the Hospet urban Agglomeration. If Hospet municipal area alone were to be considered its population would be less than one-half of the population of Bellary. Among the municipal towns Hadagalli is the smallest town, while among the urban units as a whole, Donimalai Township with its tally of 4366 happens to be the smallest. The average size of an urban centre of the district works out to as high as 37,858.

Trends of Urbanisation:

With 33.05 per cent of its population dwelling in urban areas, Bellary ranks among the most highly urbanised districts of the State. Bangalore and Dharwad are the only other districts that have a higher urban content. In 1971 too Bellary held the third rank, for its urban population formed 27.15 percent of the total population as compared to the State average of 24.31 per cent. The district has thus retained its relative position amongst the districts of the State. During the last 3 decades the urban population of this district is registering a higher growth rate as compared to the overall rate for the State. For instance, between 1961-71 and between 1951-61 when the average growth rates in urban areas for the state stood at 35.23 per cent and 18.26 per cent respectively Bellary district witnessed a growth at the rates of 47.56 per cent and 22.12 per cent. These particulars clearly indicate that the district is being urbanised to a higher and higher extent in recent years.

The average number of towns per hundred inhabited villages is often considered as an index of urbanisation. In Bellary district there are 2.2 towns for every hundred inhabited villages, whereas in the State as a whole the average works out to 1.05 only. Among the taluks of the district, Hagaribommanhalli is the least urbanised as it does not have even a single town. This is a newly formed taluk. But its predecessor in 1971, namely Mallapuram taluk, was also similarly placed. On the other hand, Hospet taluk has the largest number of towns per hundred villages, for in this case the index is as high as 5.56. It is only in Bellary taluk that the index is just 1.0. If this ratio alone is considered without regard to other factors Bellary would appear to be the second least urbanised taluk of the district. But if the urban content in the taluk's population is examined Bellary happens to be the second most highly urbanised taluk.

The urban component in the taluk's population varies between nil in the case of Hagaribomman halli and 60.57 per cent in Hospet taluk. The only other taluk with a rate higher than the district average is Bellary in which the urban dwellers constitute 52.22 per cent. Hospet taluk is by far the most highly urbanised and next comes Bellary. Siruguppa taluk has two towns and here the urban component forms 25.86 per cent of the total population. In 1971 there were only two municipal towns and a notified area while the remaining eitht were non-municipal census towns which were being administered by Town Panchayats. During the inter-censal decade all these eight places have been incorporated into municipalities and two more municipalities, namely Kudligi and Sandur, have been constituted. At the same time Hampi which had a notified area committee to look after its civic affairs has been reduced to the status of a village. As already mentioned, in the Donimalai mines area new census town has been recognised. Thus, during the decade three towns have been added and an erstwhile town has been declassified resulting in a net increase in the number of towns by two. The district appears to be well set on the path of further urbanisation, especially because of the fact that both the leaders, industrialists and the general public are all hopeful of getting the Vijayanagar Steel Plant for the district.

Population and size class of towns and villages:-

Bellary city alone accounts for 40.96 per cent of the urban population of the district and holds an unique position in view of its historical importance as an administrative and business centre. Having crossed the one lakh population mark during the decade 1961-71, Bellary acquired the status of a class I city in 1971 itself and has since then experienced a steady and heavy growth of about 6 per cent per annum. Hospet is the next most important town of the district. It was a class II town in 1971, but now, in view of its contiguous location with a few smaller urban units it has been classified as an urban agglomeration. Since the population of this statistical unit exceeds one lakh it has also been classified as a class I City. In this process one municipal town, namely Amaravati, looses its separate identity as it were. Thus, in a tally of 12 urban centres, two are in class I, three belong to class III (population 20,000 to 49,999), as many as six fall into the category of class IV (10,000 to 19,999) and only one town, incidentally a non-Municipal town, belongs to class VI category. The two class I towns together account for 64.40 per cent of the district's urban population while the contribution of three class III towns is of the order of 15.80 per cent that of the six class IV towns is just 18.91 per cent. Viewed in terms of numbers it is the class IV towns that are predominant in the district.

A size-group wise distribution of the inhabited villages highlights the predominance of medium and large sized units. Small villages of less than 500 inhabitants together account for about 17 per cent. Compared to 1971 when this proportion was about 20 per cent, there is a definite decrease in the number of smaller units. The proportion of medium sized villages having 500 to 1999 inhabitants each is as high as 52.03 per cent. But as compared to 1971, this proportion has come down from 58.58 per cent. This is mainly due to the shifting of a large number of villages to the next higher category of 2,000 to 4,999, in which the proportion has moved up from 18.50 per cent in 1971 to the present level of 28.14 per cent. Even in the class of large villages there is an appreciable increase. There are now 19 such villages as against 14 in 1971 and this increase assumes significance when it is recalled that a couple of the large sized villages of 1971 are now classified as urban. Both in area and in population the villages of this district are comparatively large. In most of the villages the population is often found dispersed in more than one settlement, that is, several villages have one or more number of hamlets.

Density:

The overall density of population in Bellary is 150 persons per square kilometre and this figure is much below the state average of 194. Among the 19 districts of the state Bellary holds the 13th place. In 1971, with an average density of 113, the district held the 14th rank. There is therefore an improvement of sorts. During the decade there has been no addition of geographical area though there has been a continuous addition of population. The man land ratio has in fact considerably decreased.

In keeping with the general tendency, Bellary district too displays a considerably high urban

density. While there are1120 persons per square kilometre of urban area there are hardly 106 persons per square kilometre of rural area. These averages for the district are both below the State average of 2914 and 140 respectively. Within the district, among taluks, there are considerable differences. Hospet taluk has the highest density of 283 persons per square kilometre while Hagaribommanahalli has the least density of 101 persons. If rural areas alone are considered it is seen that Hospet has the highest average of 133 and Sandur has the least average of 87 persons. In the case of urban areas, on the other hand, Bellary taluk with its 3059 emerges as the most densely populated urban area. In Kudligi taluk urban which consists of two towns the urban density works out to as low as 436. If individual towns were to be considered then Hospet urban agglomeration would hold the top most place with a tally of 3204 persons per square kilometre and Kamalapuram holds the last place as it has a density of only 197 persons. In 1971, except, Bellary and Hospet, the other towns were all non-municipal towns and as such their jurisdictions were coterminus with revenue boundaries of the villages concerned. Though all these places have become municipal towns there has in fact been no change in their erstwhile jurisdictions. The entire area under the jurisdiction of the Town Panchayat has in each case been incorporated into the limits of the newly formed municipalities. Thus, in the case of Kamalapuram for example, the municipal boundaries encompass an area of 88.77 square kilometres.* Most of the towns of this district cover very large geographical areas including vast extents of agricultural as well as other than agricultural lands instead of confining their limits to the core built up area.

A distribution of villages by density ranges indicates that those with medium densities in the range of 51 to 200 account for about 75 per cent of the total number of inhabited villages. Very low densities of less than 20 persons per square kilometre are noticeable in a mere 4.40 per cent. At the same time there are only a few villages that can be classified as having very high densities. Villages with more than 500 persons per square kilometre hardly constitute 1.70 per cent while those in the range of 301 to 500 form only 3.22 per cent. Villages in the main canal irrigation zone belonging to the taluks of Bellary, Hospet and Siruguppa have relatively higher densities, especially as compared to those in the dry belt consisting of Kudligi taluk.

Sex Ratio :

In Bellary district as a whole there are 973 females for every thousand males. This figure is higher than the State average sex ratio of 963. When the districts are arranged in the descending order of sex ratio Bellary occupies the seventh place. In 1971, the district held the sixth place and had a sex ratio of 967 against the State average of 957. Generally rural areas have a higher proportion of females than the urban areas. Bellary district also conforms to this pattern. The sex ratio figures for rural and urban areas of Bellary are 984 and 951 as compared to the State average of 977 and 926 respectively.

Talukwise particulars reveal that the sex ratio varies between 959 in Bellary and 1003 in Hagaribommanahalli. While the former has a large chunk of urban population, the latter is completely rural. Perhaps this is one of the main reasons for such a wide disparity. In the rural areas of Bellary taluk where wet-farming is predominant, the sex ratio is 977. This figure is considerably high though one has to concede that it falls short of the averages noticed in Hagaribommanahalli and Siruguppa taluks. In Siruguppa taluk, which is also noted for a high proportion of irrigated lands, the overall sex ratio is 1002. The rural areas have the highest sex ratio of 1006. In the urban areas also there are 988 females per thousand males. It may incidentally be mentioned that even in 1971 Siruguppataluk had the highest sex ratio of 1000. But, unlike at present, in 1971 the sex ratio in rural areas was 997 while that in urban areas stood at 1008. Again, of the two towns of this taluk, while in 1971 Tekkalakote had just about 1000 females Siruguppa had 1016 females per thousand males. Now the position stands reversed, for the sex ratio figures for Tekkalakote and Siruguppa according to 1981 Census are 1018 and 970 respectively.

The sex ratio figures vary considerably in the rural areas of the district. The lowest average is 969 in Sandur taluk while the highest average is 1006 in Siruguppa taluk. Of these taluks, while Sandur is noted for its mining activities and dry-farming, Siruguppa is known for a high proportion of irrigated lands and paddy cultivation. Among the other taluks, Hadagalli has a high sex ratio of 995 whereas the adjoining Harapanahalli taluk has a low sex ratio of only 972. Why there should be such a wide difference in sex ratio in areas that adjoin each other and share much of the same physical and social characteristics is somewhat inexplicable. Areas having a larger proportion of lands under wet-cultivation and where labour intensive farming practices are still in vogue appear to contain a larger proportion of females in the population. The causative factors, however, appear to be too many and this phenomenon of marked variation defies any simple explanation.

In the urban areas of different taluks too the sex ratio varies considerably. In Harpanahalli the sex ratio is only 893, the lowest amongst the 8 taluks, while in Siruguppa this figure is as high as 988. The internal variation between the two towns of Siruguppa taluk has already been mentioned. Among the 13 towns of the district the sex ratio varies between 893 and 1018. Donimalai is the other town which has the second lowest sex ratio of 900. Similarly the second highest sex ratio of 991 is noticeable in Kampli town. Generally, a higher degree of urbanisation connotes a lower sex ratio. But, in this district the highly urbanised towns have somewhat higher sex ratio figures. In Bellary and Hospet for example the proportion of females in the population is increasing steadily during the past three decades: in Bellary the sex ratio has moved up from 894 in 1961 to 942 in 1981 while in Hospet the sex ratio has increased from 957 in 1961 to 969 in 1981. In Harpanahalli on the other hand, the sex ratio which was 951 in 1961 has moved down to 893 by 1981. Only a deeper study and analysis of related demographic data including migration can provide a satisfactory explanation for this phenomenon.

Literacy :

In Bellary district the literates constitute 30.64 per cent of the total population. This rate is very much below the State average of 38.76 per cent and when the districts are arranged in the descending order of literacy rates, Bellary occupies the fifteenth place. In 1971 too, with a literacy rate of 25.12 per cent the district held the same rank amongst the 19 districts. The decadal rate of growth in the district, being just 22 per cent, is also lower than the average for the State, namely 23 per cent. During the previous

* In 1971, the area was shown incorrectly as 8.88 sq. km. due to misplacement of the decimal point.

decade of 1961-71 too the district witnessed growth at a considerably lower rate of 20.13 per cent as compared to the State average of 24.09 per cent. But, during the much earlier decade of 1951-61 the district registered a tremendous growth in literacy: namely, 67.82 per cent in contrast to the State average of 34.89 per cent. It is a matter of some solace that in relation to the other districts of the region, namely Bidar, Gulbarga and Raichur, Bellary enjoys a much better position.

Within the district, amongst the taluks, the literacy rate varies between 20.69 per cent in Siruguppa and 35.89 per cent in Bellary. Hospet taluk has the second highest rate of 32.72 per cent, while in Hagaribommanahalli which is completely rural the literacy rate is 29.88 per cent. One of the reasons for the wide disparity between Bellary and Siruguppa, the two adjacent taluks which have the common characteristic of assured irrigation facilities, is the higher, degree of urbanisation noticeable in Bellary. While the urban component in the population of Bellary taluk is of the order of 52.22 per cent that in Siruguppa taluk is hardly 25.70 per cent. Furthermore there are qualitative differences as well in the urban areas of the two taluks. Bellary is a class I city whereas the towns of Siruguppa taluk are much smaller. The higher literacy rate in Hospet taluk may also be attributed to its higher degree of urbanisation. On the other hand, in spite of containing two urban centres, Sandur has a literacy rate which is lower than that returned by Hagaribommanahalli, the taluk not having any urban centre at all.

The rural-urban break up shows that in all the taluks the literacy rates are higher in urban areas. In the district, while the rural areas give out a literacy rate of 24.06 per cent, the urban population contains as much as 43.97 per cent of literate persons. The talukwise details indicate that the difference between the rural and urban rates is highly pronounced in Bellary taluk while the literacy rate in rural areas is only 20.35 per cent that in the urban areas is as high as 50.10 per cent. Such a difference is very narrow in Hadagalli taluk. In the taluks of Sandur and Harpanahalli too the differences between the rural and urban rates are not so very significant.

Sexwise data reveals that in conformity with the general pattern, in Bellary district also the literacy rate for males is much higher than that for females, and that this is a common phenomenon noticeable in all taluks and towns. In the district 41.65 per cent of the males and 19.32 per cent of the females are literate. In this matter too there are considerable differences at the taluk level and in rural areas as well as in urban areas. Amongst the rural areas of the 8 taluks, Hadagalli has the highest rates of 43.22 per cent and 17.49 per cent respectively for males and females. The situation in Hagaribommanahalli is very much the same. Strange as it may appear, it is Bellary that holds the last place in the matter of female literacy with its tally of 8.62 per cent. Even in the educationally most backward taluk of Siruguppa, the female literacy is 8.81 per cent. In so far as literacy among males is concerned Bellary enjoys a slightly better position, as it holds the 4th rank, while Siruguppa with 29.01 per cent occupies the last place. If the urban areas of the taluks are considered, Bellary tops the list with its tally of 60.37 per cent and 39.20 per cent for males and females respectively. Siruguppa taluk holds the last place.

Townwise particulars disclose that the Donimalai Township has the highest literacy rate of 67.07 per cent. This is a non-municipal town which has been built up by a Company as an industrial township and as such contains a large proportion of in-migrants most of whom are literate and are also well educated. The second highest average of 55.69 per cent is noticed in Kottur, a small town which is not even the headquarter of a taluk. However, since quite a long period Kottur has the reputation of being an important business and service centre. Even in 1971 the literacy rate in this town was 50 per cent as compared to 47 per cent in Bellary. The third place is held by Bellary, the most populous and prominent city of the district. Of all the towns of the district, Tekkalkote stands apart with its very low literacy rate. The second lowest literacy rate, namely 30.09 per cent noticeable in Kamalapuram a hobli-headquarter town of an almost equal population size, is almost double this lowest rate of 16.21 per cent. Siruguppa the taluk headquarter town of the same taluk also gives out a rate which is double the rate in Tekkalkote. In 1971 too the literacy rate in Tekkalkote was very low, namely a mere 15.15 per cent. The decadal growth in literacy in this town is most insignificant. The sexwise details reveal that, during the decade, 1971-81, the literacy rate for males has crawled up from 24.59 per cent to 24.94 per cent while that for females has increased from 5.80 per cent to 7.63 per cent. A somewhat peculiar feature of this town is the preponderance of agricultural labourers amongst the workers. In 1971, for instance, the agricultural labourers constituted as much as 48 per cent of the total workers and cultivators accounted for another 27 per cent. But now in 1981, while the agricultural labourers form about 57 per cent the cultivators account for 22 per cent. Those engaged in what are regarded as urban occupations such as trade and commerce, and service occupations are quite few. It is this peculiar characteristic of the town, which is no more than a largesized village, that accounts for such a low literacy rate. In addition there may be other valid reasons as well.

When the villages are grouped into 6 population size-classes and the literacy rates for the villages in each group are examined it is noticed that the villages in the higher population ranges have a higher literacy rate. In other words the larger the village in population size higher would be the proportion of literates. The average literacy rate for the 19 villages which have a population in the range of 5000 to 9999 is as high as 27.00 per cent, while that for the village with 200 to 499 inhabitants each is just 17.53 per cent. The size-class 500 to 1999 contains the largest number of villages, namely 306 and, for this group the average literacy rate is 21.51 per cent. However, it may be noticed that in the case of 31 very small villages the literacy rate is 23.38 per cent, a figure which is higher than that observed in respect of villages in the population range of 500 to 1999. It is rather hard to provide any satisfactory explanation for this peculiar phenomenon. Generally larger villages enjoy better facilities locally and offer a better atmosphere for learning and provide more opportunities to the children to attend schools. Perhaps a regrouping of the villages with equal intervals may throw up a slightly different picture. Anyway, mere size of the village alone cannot be regarded as the factor that determines the level of literacy. As already noted Tekkalkote which is now a municipal town has a literacy rate

which is lower than the average rate for the 67 villages having a population in the range of 200 to 499. Other factors such as location, proximity to urban centres, caste composition, settlement pattern, levels of social and economic development, attitude of villagers towards literacy and female education etc., are also quite important in that each one of these factors exert considerable influence on the literacy rate in any given area. All these are to be considered in any deeper analysis of the data on literacy levels.

ECONOMIC ACTIVITY :

At the 1981 Census there has been a threefold classification of population, namely main workers, marginal workers and non-workers. Nature of one's activity and extent of participation in economi - cally productive work are the decisive factors for such a classification. Levels of economic develop ment of different regions within the district, availability of opportunities besides willingness to work especially among women, social attitudes towards working women, initiative and entre- preneurship evinced by the menfolk in general etc., are the important factors that influence the distribution of population under these three categories. Bellary district is noted for exploi- tation of iron and manganese ore on a large scale and also for wet farming in view of the assured irrigation facilities provided by the Tungabhadra Project. In the matter of industry too, parti- cularly the agro-based ones, the district is well placed amongst the nineteen districts of the State.

In the State, the main workers constitute 36.76 per cent of the total population. Compared to the 1971 level of 34.74 per cent, there has been a significant increase in the work participation rate. In Bellary district, the main workers form 40.97 per cent of the population and in this case too the participation rate has moved up consider- ably from its 1971 level of 37.99 per cent. Bellary holds the third rank when the 19 districts are arranged in a descending order of the propor tion of main workers in the population of each. In 1971 too the district held the same ranking. Thus the work participation rate is, comparative- ly speaking, consistently high in this district.

There are considerable variations in this regard amongst the different taluks of the district, between rural and urban sectors and also between males and females. The main workers in Bellary taluk for instance constitute only 38.37 per cent of the total population, whereas their counterparts in Siruguppa taluk account for as high as 48.21 per cent. These two taluks are adjacent to each other and in both, large areas are under assured irrigation. But there is a difference in the urban component of the popu- lation. In Bellary, 52.22 per cent of the popu- lation is urban whereas in Siruguppa, the urban- dwellers form only 25.86 per cent. In the rural areas of Bellary taluk the proportion of workers which is 48.47 per cent is considerably high and compares favourably with that noticed in Siruguppa taluk as a whole. Thus the main reason for the disparity in the work participation rates of these two taluks with extreme values appears to be the marked difference in the proportion of urban popu- lation. In Kudligi taluk where the proportion of irrigated area to the total cultivable area is the least, namely 2.63 per cent, the workers account for as much as 44.51 per cent and this rate is second to that noticed in Siruguppa taluk. But though the work participation rate is as high as 47.20 per cent in the rural areas, the taluk occupies the fourth place giving precedence to Hospet, Bellary and Siruguppa all of which have large extents under canal irrigation. Hospet is another taluk where the overall work participation rate is somewhat pulled down due to the high urban component in its population. In Hagaribommanhalli which is entirely rural the workers form 41.48 per cent and, though this rate is slightly above the overall district average it is significantly lower than the rural average of 45.26 per cent. This is the smallest taluk of the district and does not enjoy the assured irrigation facility to any significant extent. It is perhaps on account of these reasons that the work participation rate in rural areas is so low. If the rural areas are considered, Harpanahalli occupies the last rank, that is a place below that of Hagaribommanahalli.

In the case of urban areas, Bellary taluk has the lowest rate of just 29.13 per cnet while Siruguppa has the highest rate of 41.64 per cent. Generally, a higher degree of urbanisation of any particular area or region leads to a lower- ing in the proportion of workers in the population of the unit. Since Bellary is highly urbanised it is natural to find that the work participation rate is lowest. On the same reasoning, Siruguppa as the least urbanised of the taluks naturally contains a higher proportion of workers in its population. But the case of Hospet presents some difficulty, for despite higher urbanisation, with its proportion of 34.17 per cent it ranks next to Siruguppa instead of being closer to Bellary. One of the reasons for this phenomenon is that this urban area consists not only the large towns of Hospet and Kampli but also includes the two smaller towns of Amaravati and Kamalapur and the two outgrowths of Hospet (Rural) and Ananthaseyanagudi which are adjacent to the municipal limits of Hospet. These smaller units bear rural characteristics to a considerable extent and here agri- culture is an important economic activity. The urban average work participation rate for the district is 32.28 per cent. In Harpanahalli which also figures amongst the least urbanised taluks the main workers constitute 33.31 per cent.

In rural as well as in urban areas the pro- portion of main workers in the male population tends to be considerably higher than that in the female population. Bellary district too conforms to this general tendency. As against the State average rates of 53.90 per cent and 18.95 per cent among males and females, in Bellary district the corresponding rates are 54.39 per cent and 27.18 per cent respectively. Roughly, for every female main worker there are two male main workers in Bellary as compared to the ratio of 1:3 in the State as a whole. In the rural areas of the district 57.16 per cent of the males and 33.17 per cent of the females are main workers. But in the urban areas the corresponding rates are conside- rably lower, being 48.86 per cent and 14.85 per cent respectively. Obviously amongst the women- folk, those residing in rural areas are economi- cally more active than their counterparts in urban areas. This is due to the differences in the nature of economy of the two sectors, for which the statistical data are compiled separately. The rural areas offer more opportunities for men and women to work in the sphere of primary activities like agriculture, animal husbandry, mining etc., and as mechanization has not made any dent in the rural agricultural economy the per capita earnings are comparatively low. In view of the labour intensive nature of agricultural economy a large number of women are required to participate in work especially during the peak seasons of agri- cultural operations like sowing, weeding and harvesting which are to be carried out in a short span of time covering large areas in each village The disparity between the proportions of main workers among males and females is comparatively narrow in the rural areas of the taluks of Siruguppa, Bellary and Hospet where wet farming is important and also in Kudligi taluk. The gap is considerably wide in Harpanahalli taluk, where the proportion of workers among females is as low as

24.62 per cent. In the case of urban areas, in Siruguppa the female participation rate is very high being almost double the district average. On the other hand in Bellary only 10.46 per cent of the females are reported as main workers. In large urban areas like Bellary city for instance non-agricultural occupations like trade, non-house hold industry and service are more important and opportunities for women to work tend to be very much limited. The attitudes of the different sections of the urban society particularly the urban elite towards women taking up work outside their homes are also of great importance. The work participation rate among females tends to be higher in towns where agriculture or household industry like weaving or both are important. These spheres of activity provide enough work to women as well as children. In the towns of Siruguppa taluk, agriculture is the most important economic activity and it is for this reason that the female participation rate is highest. There are no towns which are noted for the predominance of any household industry in this district.

The relative importance of the main spheres of economic activity may be guaged from the pattern of distribution of main workers according to the broad four-fold classification namely, cultivator, agricultural labour, household industry and other economic activities. That the economy of the district is primarily dependent on agriculture is borne out by the fact that the cultivators and agricultural labourers constitute 34.59 per cent and 37.97 per cent respectively of the total workers. Together they account for 72.56 per cent as against the state average of 65.03 per cent. In 1971 too the position was very much the same, for amongst the workers the cultivators and agricultural labourers in Bellary district accounted for 32.59 per cent and 40.14 per cent respectively. Comparatively speaking there has been an increase in the proportion of cultivators and a corresponding decrease in that of agricultural labourers. As may be expected, a very high proportion of female workers namely 84 per cent, are covered by these two categories. Even in urban areas there is a preponderance of cultivators and agricultural labourers among males as wellas females. Donimalai Township and Bellary city are exceptions, for in these areas the 'other workers' are much more numerous. In Bellary city a significant proportion of the workers is engaged in household industries.

In Bellary district, the marginal workers constitute 1.74 per cent of the total population. This figure is the lowest for any of the 19 districts of the State. In fact it is exactly one-half of the average participation rate for the State. The sexwise break up shows that among males and females 0.46 per cent and 3.06 per cent of the population are marginal workers. Though in the urban areas as also in the rural areas the female marginal workers outnumber their male counterparts the difference between the respective participation rates is highly pronounced in rural areas. This is so because of the importance of agriculture in rural areas where, during peak seasons there would be a great demand for workers and even those who may not normally go for work are sometimes required to contribute their mite to the working force. The proportion of marginal workers in the female population in rural areas is 4.04 per cent, a figure which is four times as high as the rate noticed in urban areas.

As in the case of main workers, in this case too there are marked variations amongst the taluks of the district. The proportion of marginal workers is the highest namely 3.08 per cent, in Harpanahalli taluk and least in Hospet Taluk. In the taluks of Hagaribommanhalli, Kudligi, Sandur and Siguguppa also the rates are higher than the district average. If the male population of various units is considered it is noticed that the proportion of marginal workers is highest in the urban areas of Sandur taluk, and particularly in Donimalai township where it works out to 2.08 per cent. Similarly in respect of female population, it may be seen that in the rural areas of Harpanahalli taluk the proportion of marginal workers is as high as 6.44 per cent. In Hospet taluk on the other hand, in the rural as well as urban areas the rates are very low, being 1.80 per cent and 0.67 per cent respectively. The distribution of population by main workers and marginal workers is affected by several factors including local conditions which are either of a temporary nature or are permanent features and a deeper analysis alone can provide a satisfactory explanation for theobserved variations.

All those who have not worked at all during the entire year under reference are classified as non-workers. In the total population of the district the proportion of such persons comes to 57.29 per cent. The categories of main workers, marginal workers and non-workers are complimentary to each other. Therefore, in areas where the proportions of main workers and marginal workers are high the proportion of non-workers would be naturally low. Among females and in urban areas therefore the non-workers are more numerous.

Availability of different types of amenities in villages and towns.

Information on this aspect is furnished in detail in the village and town directory statements and in a consolidated form in the appendix and also the tables appended. Regarding drinking water facilities it may be mentioned that such facilities are existing is almost all the villages and towns. It may however be added that this question has not been examined in depth and factors such as sufficiency or otherwise, availability of water throughout the year or otherwise, technical opinion regarding the potability of the available water itself have not been probed into. In most of the villages open draw wells with masonary work constitute the main source of drinking water and in a few villages there are taps for supply of water through pipes to consumers. Rivers, streams, canals and hand pumps are the other sources of drinking water found in several villages. From the appendix it may be noticed that 462 out of the 589 inhabited villages have more than one type of source of water supply. It is only in Harpanahalli and Sandur taluks that a larger proportion of villages have a single source of water supply in the form of wells.There are four forest villages in Sandur taluk for which details could not be ascertained in respect of drinking water facilities as also all the other itemscovered in the village directory. These villages and the population thereof are omitted in the following discussion.

Educational facilities:

Facilities at the minimum level of primary education are available in 554, that is 94.70 per cent, of the 585 inhabited villages of the district. All the villages in the taluks of Hadagalli and Hagaribommanhalli and all but one village in Harpanhalli taluks are having at least one primary school within their respective limits. In Hospet taluk the proportion of villages with schools is 80.56 per cent and the taluk holds the last ranking among the 8 taluks of the district. Bellary taluk with 94.00 per cent holds the sixth rank. Incidentally, it may be noted that these two are highly urbanised taluks. The aggregate population of the villages with schools forms 99.55 per cent of the total rural population of the district (excluding the population of four forest villages). The coverage is one hundred per cent in the taluks of Hadagalli and Hagaribommanahalli and is very close to that figure in the taluks of Siruguppa, Kudligi and Harpanahalli. From this point of view also Hospet taluk holds the last

place amongst the taluks. Though Bellary ranks seventh, the proportion of population served is above 99 per cent. In the matter of minimum educational facilities Bellary district appears to be quite favourably placed.

Several villages have more than one primary school. On an average every village has two primary schools. As already mentioned the villages of the district are medium to large in population size and also in area and have hamlets as well in several cases. As a result some of the larger villages have 2, 3 or even 4 primary schools. Middle schools, that is schools with facilities for teaching higher primary classes (V to VII standard), are functioning in 268 out of the 585 inhabited villages. As a few villages have more than one such school the average number of schools per village having a middle school works out to 1.11. Generally as the level of education increases the number of villages having the facility and also the number of institutions get reduced. Thus, in the rural areas of the district there are only 44 villages having one high school each and another village of Hagaribommanahalli taluk has two high schools. Pre - university education facilities are avaiable in only one village while degree level education facilities are not available in any of the villages at all. Hagaribommanhalli is a village even though it is the head-quarters of a taluk. The residential area of this village as also that of Chintrapalli are adjacent to each other and this complex has several facilities in common and of these the junior college is one. It has been already indicated that the literacy rate in Siruguppa taluk is very low. Perhaps for this reason adult literacy programme seems to have been taken up vigorously in this taluk during the late 1970's. It is only in this taluk that adult literacy centres were reported functioning during the year 1979-80 in a few villages.

Apart from the four inhabited forest villages of Sandur taluk about which details are not available, there are 31 villages which do not have any educational facilities. As many as 14 of these villages are located in Hospet taluk. In the case of 28 out of the 31 villages, the distance to be covered to reach the nearest village with at least a primary school is hardly 5 kilometres and in respect of the other 3 the distance is between 5 and 10 kilometres. Thirty out of the 31 villages are having less than 500 inhabitants each. Thus the villages without facilities are quite small in population size and are also located quite close to some larger village or town.

In all the towns of the district facilities are locally available for primary and secondary levels of education. Pre-university educational facilities are available in 9 out of the 13 towns. One of the towns not having a junior college is adjacent to Hospet and forms part of the Hospet urban agglomeration. In the case of the other three towns the distance to the nearest place with such a facility is about ten kilometres. Facilities for collegiate education at degree level are available in 6 towns. In so far as professional and technical education is concerned, it may be mentioned that Bellary city has two medical colleges - one allopathic and the other ayurvedic- and a polytechnic institute. The nearest place with engineering college is Davangere.

Medical facilities:

Medical institutions of one type or the other are functioning in 118 out of the 585 inhabited villages. The proportion of such villages to the total for the district being 20.17 per cent, the talukwise figures are seen to range between 12.20 per cent in Kudligi and 28.85 per cent in Hadagalli. Amongst the taluks therefore Kudligi appears to be the most unfavourably placed and next to that is Siruguppa where such villages form 14.46 per cent. The aggregate resident population of the villages with medical institutions constitute 39.86 per cent of the rural population of of the district. From this point of viewalso Kudligi taluk with its only 26.68 per cent holds the last place. In Hospet taluk the proportion of population served is 57.13 per cent and this is the highest average for any of the taluks of the district, higher than the 52.24 per cent registered by Hadagalli taluk where the proportion of villages with medical facilities is the highest. The public medical institutions like primary health centres, primary health units and dispensaries as well as the private clinics run by registered medical practitioners serve not only the resident population of the concerned villages but also those residing in surrounding villages. Generally these villages enjoy central location, would be somewhat away from towns and tend to be large in population size. Of the 118 villages with facilities 14.4 per cent have 5000 or more inhabitants each, 62.7 per cent have a population in the range of 2000 to 4999 while the other 22.9 per cent have 500 to 1999 inhabitants each. When the locations of these villages are examined with reference to nearest urban area it is noticed that the distance range is 16 to 50 kilometres in the case of 67 out of the 118 villages and about 5 kilometres in the case of only 9 villages. Out of the 19 villages with a population of 5000 and more inhabitants each, 17 have medical facilities whereas amongst 96 villages with less than 500 persons each there is not even one village with any medical institution within its limits. In the group of villages with a population in the range of 500 to 1999 only 8.88 per cent have medical facilities. Thus, the villages that there largerin population size and are located at some considerable distance with reference to an urban area enjoy better chances of having medicial facilities locally. All the towns of the district have one or the other type of medical institution and these too serve the inhabitants of the surrounding villages. Except in Tekkalakote, in all the other towns there are facilities for providing treatment to in-patients also. However the nature and extent of services provided varies considerably and it would be minimal in smaller towns. But size alone is not the criterion. Other local factors are also important. For instance in Donimalai Township which is a very small town founded and developed by a Public Limited Company and is for census purposes a Special Area there are better facilities. The average number of beds per thousand population in the urban areas of the district is 2.92 and this average is highest in Donimalai Township and next to that is Bellary City with 5.92. Bellary city being the headquarters of the district enjoys a better position and has comparatively well equipped hospitals and two medical colleges. Another important feature of Bellary district is that unlike in most of the other districts, here there are a significant number of ayurvedic dispensaries in rural areas.

There are 467 villages without medical facilities. Out of these, as many as 291 are situated at a distance of hardly 5 kilometres with reference to the nearest place with medical facilities and another 163 are located in the distance range of 5 to 10 kilometres. It is only in the case of 13 villages that the residents have to covermore than ten kilometres to reach a place with some medical facility.



Postal facilities :

In 370 that is 63.25 of the inhabited villages, postal facilities are locally available. The proportionof such villages varies considerably among the 8 taluks. Hagaribommanhalli taluk with a tally of 75.00 per cent appears to be the best served taluk. Hospet taluk with only 45.83 per cent holds the last rank. The taluks of Kudligi, Hadagalli and Harpanahalli also enjoy a much better position as compared to Hospet. In terms of population served the pattern of distribution of taluks is slightly different. In the district as a whole the aggregate population of the villages with postal facilities forms 85.35 per cent of the rural population. In Hospet taluk the proportion of population served is only 79.82 peroent and it is still less namely 76.33 per cent in Siruguppa taluk. On the other hand in Harpanahalli taluk the corresponding average is as high as 91.41 per cent When examined from this point of view Hagaribommanhalli taluk recedes to the fifth rank though it ranks first if the proportion of villages is considered. Hadagalli, Kudligi and Bellary are also comparatively better served.

All the 19 villages with 5000 or more inhabitants and 96.99 per cent of the 166 villages having a population in the range of 2000 to 4999 are having postal facilities. On the other hand among the villages in the lower population ranges of 500 to 1999 and below 500, the villages with facilities constitute only 60.86 per cent and 5.21 per cent respectively. Larger the population size greater are the chances for the village to have postal facilities locally. When examined with reference to distance from nearest urban centre it is seen that of the 370 villages as many as 206 are located beyond a distance of 15 kilometres from the nearest town and only 29 are at a distance of less than 5 kilometres. The larger villages that are farther away from urban centres tend to have postal facilities and such villages would also serve a cluster of smaller villages of the neighbourhood.

Postal facilities are not available in 215 villages. However in the case of 188 villages the distance to be covered to reach the nearest place with a post office is hardly 5 kilometres and in the case of the other 27 villages too the distance is not more than ten kilometres.

Weekly market facilities :

All the towns and most of the large and medium sized villages generally have at least a few permanent shops which deal with the daily necessities. Weekly markets are also held in towns and some of the important large villages. In the rural areas of the district such markets are held in as many as 44 out of the 585 inhabited villages i.e. in 7.52 per cent of the villages. The proportion of villages with weekly markets to total number of inhabited villages in the taluk varies between a mere 1.20 per cent in the case of Siruguppa and 14.86 per cent in Harpanahalli. In the taluks of Hagaribommanhalli, Hadagalli and Kudligi, the proportion of such villagesis considerably high. Out of the 44 villages where weekly markets are held 33 are located in the four taluks of Harpanahalli, Kudligi, Hadagalli, and Hagaribommanhalli. These markets serve a cluster of villages around the village where the market actually gathers. The aggregate population of the 44 villages with weekly markets forms 20.10per cent of the rural population of the district. From this point of view also Siruguppa holds the last place as the proportion of population served by this facility is as low as 6.55 per cent. In Hadagalli taluk, which in terms of the proportion of villages with facilities to total number of villages holds the third place among the taluks, the proportion of population served is the highest namely 30.19 per cent. Harpanahalli with its 27.54 per cent holds the second highest rank while Kudligi ranks next.

Of the 44 villages where weekly markets gather as many as 29 are at a distance of more than 15 kilometres from any urban centre while the others are located at distance in the range of 6 to 15 kilometres. If the population size of these villages is examined it is noticed that 14 out of the 44 have 5000 or more inhabitants and 29 have 2000 to 4999 inhabitants each while only onehas a population of less than 2000. If the villages in each population size range is considered,it becomes evident that the larger villages have better chances of having this facility. Out of the 19 villages with 5000 or more inhabitants 73.68 have this facility.

The number of villages not having weekly markets within their respective limits is quite large. Out of the 541 such villages 185, that is 34 per cent, are located within a distaince of 5 kilometres with reference to a village or town where such a facility is available. In the case of 40 per cent and 27 per cent of the villages respectively the distance to be covered to reach a place with a weekly market is 6 to 10 kilometres and more than 10 kilometres.

Communication facility:

By communication facility is meant the availability of a bus stop and, or a railway station within the limits of the village concerned. There are no navilgable rivers or canals in the district. The district enjoys comparatively good communication facilities, for the villages with such a facility constitute 61.88 per cent of the total number of inhabited villages. In the Bellary taluk 79 per cent of the villages are having this facility whereas in Harpanahalli taluk such villages form only 50 per cent. The aggregate population of the villages with communication facilities works out to 76.65 per cent of the rural population of the district. The proportion of population served is highest is Bellary taluk and least in Harpanahalli taluk.

All the villages having 5000 or more inhabitants, 80.72 per cent of those in the population range 2000 to 4999 and 58.88 per cent of the villages in the population range of 500 to 1999 are served by communication facilities. In the case of the small villages with less than 500 persons each only 31.35 per cent are enjoying this facility. Obviously the population size of a village is an important factor with which the availability of communication facility is directly associated.

A grouping of the villages not having a bus stop or a railway station facility according to the minimum distance to be covered to reach a place with such a facility indicates that for 176 out of the 223 villages the distance is hardly 5 kilometres and for the remaining 47 the distance lies between 5 and 10 kilometres. If the villages are grouped according to the distance with reference to the nearest town and if for each group the proportion of villages with facilities to the total be worked out it is seen that amongst the 58 within the distance of 5 kilometres only 56.90 per cent are having this facility. The proportion in respect of the 218 and 309 villages which lie in the next distance ranges of 6 to 15 and 16 to 50 kilometres the respective figures are 65.14 per cent and 60.52 per cent. The availability of this facility depends upon the location of the village with reference to the road and railway net work and also upon its population size.

All the towns of the district are enjoying good road communication facilities. Bellary, Hospet and Kotturu are enjoying railway station facility also.

Approach Road:

All the villages of the district are accessible and are connected by either a pucca or a katcha approach road or both types of approach roads to one or the other main or important road. About 58.46 per cent of the villages of the

district have pucca approach roads. In this respect too Bellary taluk enjoys a better position and with its tally of 69 per cent it holds the first place amongst the eight taluks. In Siruguppa taluk where only 43.37 per cent of the villages are having this facility the situation is most unfavourable. In Harpanahalli too the position is very much the same, for it is only in these two taluks that less than 50 per cent of the villages are having pucca roads. The road network obviously needs improvement in both these taluks.

The aggregate population of the villages with pucca roads forms 72.97 per cent of the rural population of the district. When examined from this point of view Bellary taluk recedes to the second place and Hadagalli with its 82.06 per cent tops the list. It may be noted that at the other end too Siruguppa has a slight edge over Harpanahalli for in these two taluks the total population of the villages with this facility form 64.42 per cent and 59.04 per cent respectively of the rural population of the taluk concerned. In the taluks of Hadagalli and Siruguppa obviously, a greater proportion of large-sized villages enjoy the pucca road facility. Population size is an important factor which is directly associated with the availability of pucca road facility. Larger the size greater are the chances of that village having this facility. When the 585 inhabited villages are classified into 4 population ranges namely below 500, 500 to 1999, 2000 to 4999 and 5000 plus, and the availability of pucca road facility is examined it is noticed that among the 96 in the below 500 group only 30.21 per cent have pucca roads whereas all the 19 villages with 5000 and more inhabitants each have this facility. In the two intermediary groups the villages with the facility form 54.61 per cent and 77.11 per cent respectively. Obviously, the needs of a larger village get greater priority and conversely facility that is already available accelerates the population growth. The two factors interact in a way which is complementary to each other. Proximity of an urban centre seems to be a favourable factor that helps a village to secure the facility of pucca approach road. In the group of villages that are located beyond 15 kilometres, only 56.63 per cent are enjoying this facility. For the villages in the distance range of 0-5 and 6-15 kilometres the corresponding figures work out to 58.62 per cent and 61.01 per cent respectively.

Power supply :

All the 13 towns and 84.10 per cent of the inhabited villages are electrified. The proportion of electrified villages is the highest in Bellary taluk (97 per cent) and the least in Siruguppa taluk (54.22 per cent). Though electric generators are located in the limits of Hospet taluk it is noticed that only 75 per cent of the villages are electrified. Those that are not yet electrified appear to be quite small in population size, for the population of the electrified villages constitutes as much as 90.47 per cent of the rural population of the taluk. From the point of view of the proportion of electrified villages, Hagaribommanhalli taluk (96.15 per cent) ranks next only to Bellary and Hadagalli holds the third place. The position of Harpanahalli is slightly better than that of Hospet.

The aggregate population of the electrified villages constitutes 92.08 per cent of the rural population of the district. From this point of view also Bellary taluk, with a coverage of 99.30 per cent, enjoys the most favourable position. The proportion of population served is much above the district average in the taluks of Hadagalli, Hagaribommanhalli, Kudligi and Sandur. In Siruguppa taluk, however, only 73.84 per cent of the population reside in electrified villages. In the matter of electrification proximity to a town is a favourable factor. Out of the 58 villages which are hardly 5 kilometres distant from the nearest town as many as 51, that is, 87.93 per cent, are electrified. For the villages in the next two distance ranges of 6 to 15 kilometres and 16 to 50 kilometres the corresponding figures are 86.24 per cent and 81.88 per cent respectively. Furthermore the population size of the village is also an important factor. All the villages with a population of 5000 plus are electrified. In the case of the villages of the immediately lower population range of 2000 to 4999 it may be seen that 95.78 per cent of the villages are electrified. The corresponding figures are 83.88 per cent and 61.46 per cent respectively for the villages belonging to the still lower population ranges of 500 to 1999 and below 500.

It may be summed up from the foregoing analysis that in the matter of availability of different types of amenities considered the larger villages have an advantage over the smaller ones. Population size and availability of amenities are directly associated with each other. The larger villages function as service centres in respect of several surrounding villages and gradually grow into small towns and attain urban status in course of time.

Brief note on towns :

There are 13 towns and of these 12 are municipal towns. As has been already mentioned Donimalai Township is a special area treated as urban for 1981 Census purposes. Of these 12, only 6 namely Bellary, Harpanahalli, Hospet, Kampli, Kottur and Siruguppa have been enjoying the urban status from 1901 census onwards. However, at the 1961 census Siruguppa suffered declassification and it was treated as village. Tekkalakote and Hadagalli acquired urban status for the first time in 1941. But both these places as also Siruguppa temporarily lost this status at the 1961 census. In 1961 on the other hand, Amaravati and Kamalapuram acquired urban status. The 1971 census did not witness any change regarding the old towns and in fact a new town, namely Hampi was added to the list. Another feature of these towns is that except Bellary and Hospet the rest were all non-municipal towns in 1971. Now the position has changed as a result of the constitution of all the Town Panchayats concerned into municipal councils. Hampi has been declassified as the proposed move to constitute it into a notified area did not materialise and also because the place did not satisfy the empirical tests prescribed in respect of a non-municipal census town. Besides Donimalai Township, two more towns which are the headquarters of the taluks named after them and were constituted into municipalities after 1971 have been added to the 1981 list of towns.

Over the decades the old towns have experienced a varied history of growth. Between 1901 and 1911 all the 6 towns suffered a decline and Bellary the largest unit of the district lost nearly 40 percent of its 1901 population. Even though it started to recover after the 1911 census it took nearly 5 decades for Bellary city to cross its 1901 level of population. Hospet was even in 1901 the second largest town. But in terms of population size Bellary was thrice as large as Hospet. Of the other 4 towns, two had a little less than ten thousand inhabitants and the other two had slightly more than five thousand

persons each. Amongst all these towns Hospet has exhibited a steady trend of growth in the initial stages and a marked increase by 48.53 per cent during the decade 1941-51. This may be ascribed to the location of dam site in the proximity of the town and the consequent influence exerted by the Tungabhadra project works on the growth and development of the town. Kampli town registered a spectacular growth of 68.97 per cent during the decade 1951-61. This happens to be the highest decadal rate ever registered by any town of the district. Consequent on the completion of the Tungabhadra project and extension of irrigation facilities, the towns have also been experiencing the beneficial effects of developmental works. Siruguppa for example has more than doubled its population between 1951 and 1961. Bellary has retained its unique position as the most populous and important centre of the district. Hospet too has developed and its spatial growth has extended beyond its municipal limits into the area of Hospet (rural), Ananthaseyanagudi and the adjacent municipal town of Amaravati. These four contiguous units form an urban agglomeration with Hospet as the core town. Taken together this statistical unit qualifies itself to be recognised as a class I city. During the 1971-81 decade Amaravati municipal town has registered the highest growth. On the other hand Kamalapuram town which also belongs to be same Hospet taluk has registered the lowest growth rate of 25.90 per cent. None of the towns has displayed any decaying tendency.

With the exception of Amaravati and Donimalai township the other eleven are functioning as administrative centres at different levels. Kamalapuram, Kampli, Kotturu and Tekkalakote are the headquarters in respect of a revenue circle of villages. The other 7 towns are the headquarters of the taluks known after their respective names and of these Bellary is the district headquarters as well. The road distance between a town and the headquarters of the taluk in which it is located is about ten kilometres in three cases and in the case of the other town, namely Kampli it is 32 kilometres. The taluks are grouped into 2 sub divisions and the headquarters are located at Bellary and Hospet. Bellary the district headquarters lies in the eastern most portion of the district as a result of which it is separated by a considerable distance with reference to the other towns. If Bellary itself is excluded then it is seen that the distance between a town and the district headquarters varies between 46 kilometres in the case of Sandur and 140 kilometres in the case of Hadagalli town. It is only in the case of one more town namely Harpanahalli that the distance is above 120 kilometres and in all the other ten cases it lies between 50 and 100 kilometres. With the exception of Hadagalli and Harpanahalli the other towns are thus located within a moderate distance from the district headquarters. Hospet enjoys a more central location than Bellary. With reference to Bangalore the state headquarters, the distance varies between 280 kilometres in the case of Kotturu and 365 Kilometres in the case of Donimalai Township. Bellary and Hospet are enjoying good road transport facilities with reference to Bangalore these two are important railway stations as well, for these are situated on the line that links up the two important junctions of Hubli and Guntakal.

Within the district there are two urban units with a population exceeding one lakh. Bellary contains such a population within its own municipal limits. But the population of Hospet as a civic administrative unit is slightly less than this mark and it is only when the population of the 3 adjoining units are added to it that resultant population of the entire unit, namely Hospet urban agglomeration, exceeds one lakh. The road distance between these two major urban centres is hardly 65 kilometres and these are linked by a broad-guage railway line also. The influence of these cities are undoubtedly felt on the smaller towns which are located quite nearby. In the case of Siruguppa, the nearest city happens to be Adoni of Andhra Pradesh. Similarly Davanagere of the adjacent Chitradurga district is the nearest city in respect of Hadagalli and Harpanahalli. In this matter of distance to nearest city also it may be noticed that the towns are favourably located. The maximum distance of 70 kilometres has been reported in the case of Hadagalli for which Davanagere is the nearest city. The towns are somewhat far away from the metropolitan centres like Bangalore and Hyderabad.

A rough idea regarding the scale of financial transactions of the municipalities may be had from the data presented in statement III of the town directory. Donimalai Township is administered by the company concerned and cannot therefore be considered at par with the other municipal towns. The lowest amount of transaction is noticeable, in the case of Tekkalakote which in terms of population is slightly larger than Hadagalli and Kudligi. The transactions are heaviest in Bellary, the most populous and prominent town of the district. Hospet municipality ranks next to Bellary. The differences between Bellary and Hospet as also that between Hospet itself and the smaller towns are quite large. The extent of actual receipt and expenses of municipalities vary considerably from year to year and also from town to town depending upon various factors. Superficial comparison of data relating to one year may not lead to any meaningful conclusions. A comparison of per capita municipal receipts shows that the position of Kamalapuram town is worse than that of Tekkalakote, for the receipts in these two places are Rs.14.3 and Rs.15.3 respectively. In Bellary, Hadagalli and Hospet the receipts are of the order of Rs.51.6, Rs.44.0 and Rs.42.6 and these figures are much higher than those returned by the other smaller towns. In the matter of expenditure also, if Donimalai Township is excluded it is noticed that Bellary with an amount of Rs.41.9 tops the list and is followed immediately behind by Hospet with a per capita expenditure of Rs.36.5. Though the receipts are considerably high in Hadagalli and the town ranks second, in the matter of expenditure with its per capita of Rs.17.0 it holds the 8th place. In Amaravati town the expenditure is almost nominal, being just about Rs.1.6 and of this Rs.1.0 is being spent on general administration. Building tax and rates as well as Government Grants and advances are the major sources of income and the tax base of most of the towns is limited, expecially because of the fact that the octroi levy stands abolished in the State. The major items of expenditure are the general administration and maintenance of public health and conveniences. The expenditure on public works depends upon the specific grants that a particular town may be fortunate enough to secure from the Government. Generally, the finances of the municipallties are not elastic enough to encourage the concerned to venture on any public works involving heavy expenses.

Data on civic amenities show that all the towns are having drainage facilities usually in the form of open surface drains. In 6 towns there are box type drains as well. In the city of Bellary as also in the municipal town of Hospet there are sewerage systems also in addition to open surface drains. Amongst smaller towns it is only in Donimalai Township that this sewerage facility is available. The length of drains or the network of sewerage varies from town to town and as this detail has not been gathered comparisons are not possible.

The road length in towns too vary considerably. Generally the more populous towns have greater road length and also somewhat better roads. In Bellary the road length adds up to 385 kilometres and of this about 74 kilometres are mud surfaced. In the second most populous town, namely Hospet, the road length is only 56 kilometres, that is about a fifth of that noticed in Bellary. Most of the towns of the district are large in geographical area and as such the average road length per square kilometre of area happens to be low especially in comparison to the situation prevailing in the towns of the adjacent districts like Chitradurga and Raichur. Within the district itself for example there are marked variations. In Kamalapuram, the largest urban unit covering 88.77 square kilometres the average road length per square kilometre is hardly 0.9 kilometres. In terms of area Bellary is the second largest town and here the average road length works out to 5.8 kilometres. Donimalai Township is the geographically smallest town and in this case the average road length is about 5 kilometres. In Bellary city the average road length per thousand population works out to 1.9 kilometres and this is the highest average. Donimalai Township with its average of 1.8 kilometres ranks next to Bellary while Kudligi with an average of 0.4 kilometres holds the last place amongst the towns.

In all the towns there are water-borne latrines though the numbers vary from town to town. In Bellary, Hospet and Donimalai Township there are a large number of such latrines because of the fact that these towns are served by underground sewerage systems which are more useful for clearance of the nightsoil. In the other towns there are septic tanks. Scavenging services are not being provided in any of the towns of the district. One of the reasons is that the State Government has banned the practice of carrying night-soil as head loads by the municipal workers. Formerly there used to be a large number of pit-type latrines in towns. These have now been more or less converted into latrines with septic tank arrangement for the clearance of night-soil. However a few such latrines are reported from 8 out of the 13 towns.

Drinking water is supplied through taps to the inhabitants of 10 out of the 13 towns. In 6 towns water is stored in over-head tanks. But in two towns there are service reservoirs also in addition. In four other towns there are only service reservoirs. The storage capacity of each tank and reservoir varies and so does the number of such tanks and reservoirs. The storage capacity available in each town has been indicated in the town directory statement. It is rather important to note that the storage capacity should not be equated with the quantity of water supplied daily to the inhabitants of the town. In Amaravati, Hadagalli and Tekkalakote there is no piped water supply and the residents get the supply of drinking water from draw wells. In Amaravati, however, a section of the population residing PWD quarters near the T.B. dam-site is enjoying the facility of piped water supply.

In four out of the 13 towns there are fire fighting facilities. These are Bellary, Hospet, Domimalai Township and Sandur. The other towns can avail of these facilities in times of need from one or more of these towns. The distance is quite small. In the case of Harpanahalli and Hadagalli towns Davangere happens to be the nearest place with the fire-fighting station.

All the towns of the district are electrified. A comparative idea regarding the number of connections to different categories of consumers may be had from a perusal of Statement IV. As may be expected, Bellary the largest city has the highest number of connections and stands apart from all the other towns. In Hospet town the number of connections are about one-half of those returned by Bellary and in the smaller towns it is very much less.

In Bellary city, as in 1979, 16 areas have been notified as slums in view of the poor housing conditions, bad sanitation and low level of the civic amenities provided to its residents. The population of these slums formed about 5.28 per cent with reference to the 1981 Population. In only one slum area a small patch of paved road was reported. Open surface drains existed in one of the slums. None of the houses had the facility of private latrines. In 8 slums community latrines have been provided. In 11 out of the 16 slums public taps have been provided. Street lights too have been provided though in inadequate numbers in 13 slums. Within the limits of Hospet municipal town as many as 10 areas have been identified as slums. The total population of these areas formed 10.78 per cent of the 1981 population of the town. In all these slums there are some patches of paved roads or perhaps it would be more proper to say that these slums are located adjacent to paved roads. None has any drainage or sewerage facility. Community latrines have been provided in 9 out of the 10 slums and a few private latrines are also reported from 3 slums. Public taps are available in 9 slums. Domestic connections and also street lights have been provided in all the slums.

Medical facilities are available in all the towns though one has to concede that it is only Bellary that has comparatively better facilities in the form of well equipped hospitals. So also there are adequate educational facilities upto secondary level in each one of the towns. Facilities for Pre-university education are available in 9 out the 13 towns. The distance that one has to cover to readh a place with such a facility is hardly ten kilometres in the case of 3 towns and just about 2 kilometres in the case of the other town. Degree colleges are functioning in 6 out of the 13 towns. Bellary city has an ayurvedic medical college in addition to that devoted to the allopathic system. This city has a polytechnic institute as well. For 3 towns the medical college at Davangere is somewhat nearer than the one at Bellary. Regarding the facilities for studying in engineering courses those available at Davangere are the nearest.

Hostel facility for working women is available only in Bellary city. The facility of stadium is available in only 3 out of the 13 towns while that of cinema is available in 10 towns. In Hospet town there are as many 10 auditoria/drama community halls whereas in Bellary only one drama hall has been reported. The facility of reading room and public library is available in all the towns of the district.

It would be superfluous to state that each town is functioning as a marketing centre in respect of the surrounding villages and smaller towns. Perhaps Donimalai Township is the only exception to this general tendency. Every town has a permanent market and weekly markets are also held for the benefit of the villagers as well as the town dwellers. In all the towns except Amaravati there are banking facilities. Facilities provided by co-operative societies are available in all the towns. The main commodities manufactured in towns include sugar, groundnut oil, beedies, readymade garments, safety matches, cotton carpets cement pipes and cut sizes of timber. Most of these items as well as certain locally produced

agricultural products like foodgrains, cotton, tamarind, sugarcane etc., are exported. Similarly the items of import are mainly foodgrains, and provisions, piece goods (cloth), and raw materials like stainless steel sheets and tobacco powder.

Summary:

Bellary district is one of the prosperous districts of the State. It enjoys a central location in the eastern zone and is situated in a low rainfall region. Agriculture is the mainstay of the rural economy and, in this, the district is favourably placed. The Tungabhadra Project has been a veritable boon as large extents of agricultural lands in the northern and eastern sectors of the district are now provided with assured irrigation facilities. In fact the district owes its prosperity and the recently witnessed phenomenal growth to the Tungabhadra Project. Mining too is an important economic activity. In recent years the district has taken significant strides in the matter of industrial development.

The villages of the district are comparatively large in population size. A large proportion of these villages are served by institutions that provide basic amenities and services expecially regarding educational facilities. In the matter of transport and communication the district is favourably placed. Similarly among the districts in North Karnataka, regarding medical facilities, marketing facilities, power supply and the like also the district is placed favourably. However, within the district there are some regional imbalances and the proportions of villages having facilities and the proportions of population served vary between moderate limits. With the commencement of the work relating to the much awaited Vijayanagara Steel Plant near Hospet, the district can look forward to an era of rapid economic development and significant improvement in the infra structural facilities in all parts of the district.

TABLES

TABLE 1 : POPULATION, NUMBER OF VILLAGES AND TOWNS, 1981

Sl. No.	Name of Taluk	Population									No. of Villages		No. of Towns
		Total			Rural			Urban			Total	In-habited	
		P	M	F	P	M	F	P	M	F			
1	2	3	4	5	6	7	8	9	10	11	12	13	14
1	Bellary	386014	197071	188943	184435	93269	91166	201579	103802	97777	103	100	1
2	Hadagalli	115459	58096	57363	101735	50993	50742	13724	7103	6621	54	52	1
3	Hagaribommanhalli	98814	49329	49485	98814	49329	49485	-	-	-	55	52	-
4	Harpanahalli	183601	93680	89921	156293	79251	77042	27308	14429	12879	75	74	1
5	Hospet	264071	133913	130158	104136	52676	51460	159935	81237	78698	76	72	4
6	Kudligi	165679	83834	81845	136253	68817	67436	29426	15017	14409	82	80	2
7	Sandur	126658	64571	62087	104574	53094	51476	22084	11473	10611	85	76	2
8	Siruguppa	148929	74407	74522	110825	55243	55582	38104	19164	18940	84	83	2
	District Total	1489225	754901	734324	997065	502676	494389	492160	252225	239935	614	589	13

TABLE 2 : DECADAL CHANGE IN DISTRIBUTION OF POPULATION

Sl. No.	Name of Taluk	Population						Percentage decadal Variation (1971-1981)		
		1971			1981					
		Total	Rural	Urban	Total	Rural	Urban	Total	Rural	Urban
1	2	3	4	5	6	7	8	9	10	11
1	Bellary	265294	140111	125183	386014	184435	201579	45.50	31.63	61.03
2	Hadagalli	96431	85976	10455	115459	101735	13724	19.73	18.33	31.27
3	Hagaribommanhalli	80934	80934	-	98814	98814	-	22.09	22.09	-
4	Harpanahalli	145714	126020	19694	183601	156293	27308	26.00	24.02	38.66
5	Hospet	191211	80470	110741	264071	104136	159935	38.10	29.41	44.42
6	Kudligi	140095	127222	12873	165679	136253	29426	18.26	07.10	128.59
7	Sandur	92904	92904	-	126658	104574	22084	36.33	12.56	-
8	Siruguppa	110103	84277	25826	148929	110825	38104	35.26	31.50	47.54
	District Total	1122686	817914	304772	1489225	997065	492160	32.65	21.90	61.48

TABLE 3 : DISTRIBUTION OF VILLAGES BY POPULATION RANGES

Range of Population*	No. of Villages in each range	Percentage of Villages in each range
1	2	3
Below 200	31	5.26
200-499	67	11.38
500-1999	306	51.95
2000-4999	166	28.18
5000-9999	19	3.23
10000+	-	-
Total	589	100.00

*Note : Due to revision of the population of certain villages after the publication of Part II A - General Population Tables, data published in Table A-3 - Villages classified by population size and this table vary to some extent. Above figures are however final and based on the P C A.

TABLE 4 : DISTRIBUTION OF VILLAGES BY DENSITY

Range of Density Per Sq.Km	Total No. of Villages in each density range	Percentage of Villages in each density range
1	2	3
- 10	13	2.21
11 - 20	13	2.21
21 - 50	56	9.51
51 - 100	207	35.14
101 - 200	232	39.39
201 - 300	40	6.79
301 - 500	18	3.05
501 +	10	1.70
Not Known		
Total	589	100.00

TABLE 5 : LITERACY RATES BY POPULATION RANGES OF VILLAGES

Range of Population	No. of Villages in each range	Literacy rate
1	2	3
Below 200	31	23.38
200- 499	67	17.53
500-1999	306	21.51
2000-4999	166	25.49
5000-9999	19	27.00
10000+	-	-
Total	589	24.06

TABLE 6 : LITERACY RATES FOR TOWNS

Sl. No.	Name of the Town	Literacy rate
1	Amaravati (M)	47.43
2	Bellary (M)	50.10
3	Donimalai Township	67.07
4	Hadagalli	39.58
5	Harpanahalli	37.78
6	Hospet	42.82
7	Kamalapuram	30.09
8	Kampli	35.38
9	Kotturu	55.69
10	Kudligi	41.38
11	Sandur	42.04
12	Siruguppa	32.13
13	Tekkalakote	16.21
	All Towns	43.97

TABLE 7: PROPORTION OF LITERATES, WORKERS AND NON-WORKERS IN THE POPULATION OF THE DISTRICT

(Contd.)

Name of Taluk	Total Rural Urban	Total Population			PERCENTAGE OF Literates to toal Population			Main Workers to Total Population		
		Persons	Males	Females	Persons	Males	Females	Persons	Males	Females
1	2	3	4	5	6	7	8	9	10	11
1 Bellary	T	386014	197071	188943	35.89	46.86	24.44	38.37	52.48	23.65
	R	184435	93269	91166	20.35	31.82	8.62	48.47	58.90	37.80
	U	201579	103802	97777	50.10	60.37	39.20	29.13	46.71	10.46
2 Hadagalli	T	115459	58096	57363	31.48	43.96	18.84	41.96	55.20	28.56
	R	101735	50993	50742	30.39	43.22	17.49	43.36	56.22	30.43
	U	13724	7103	6621	39.58	49.27	29.18	31.61	47.84	14.20
3 Hagaribommanhalli	T	98814	49329	49485	29.88	42.34	17.47	41.48	54.85	28.15
	R	98814	49329	49485	29.88	42.34	17.47	41.48	54.85	28.15
	U	-	-	-	-	-	-	-	-	-
4 Harpanahalli	T	183601	93680	89921	30.09	41.48	18.22	39.41	54.39	23.80
	R	156293	79251	77042	28.75	40.50	16.66	40.48	55.89	24.62
	U	27308	14429	12879	37.78	46.91	27.56	33.31	46.13	18.95
5 Hospet	T	264071	133913	130158	32.72	42.67	22.47	39.40	53.94	24.45
	R	104136	52676	51460	20.45	29.88	10.80	47.45	57.82	36.83
	U	159935	81237	78698	40.70	50.97	30.10	34.17	51.43	16.35
6 Kudligi	T	165679	83834	81845	29.07	40.56	17.30	44.51	55.84	32.90
	R	136253	68817	67436	24.79	36.32	13.02	47.20	57.68	36.49
	U	29426	15017	14409	48.90	60.00	37.32	32.06	47.41	16.06
7 Sandur	T	126658	64571	62087	24.68	35.20	13.74	40.01	53.63	25.84
	R	104574	53098	51476	20.05	30.29	9.49	41.97	54.98	28.55
	U	22084	11473	10611	46.62	57.94	34.38	30.74	47.39	12.73
8 Siruguppa	T	148929	74407	74522	20.69	30.80	10.59	48.21	58.31	38.12
	R	110825	55243	55582	18.88	29.01	8.81	50.47	59.76	41.23
	U	38104	19164	18940	25.96	35.98	15.83	41.64	54.16	28.98
District Total	T	1489225	754901	734324	30.64	41.65	19.32	40.97	54.39	27.18
	R	997065	502676	494389	24.06	35.32	12.61	45.26	57.16	33.17
	U	492160	252225	239935	43.97	54.27	33.14	32.28	48.86	14.85

TABLE 7: PROPORTION OF LITERATES, WORKERS AND NON-WORKERS IN THE POPULATION OF THE DISTRICT (Concld.)

PERCENTAGE OF										
Marginal Workers to Total Population			Total Workers to total Population			Non-Workers to total Population			Total Rural Urban	Name of Taluk
Persons	Males	Females	Persons	Males	Females	Persons	Males	Females		
12	13	14	15	16	17	18	19	20	2	1
1.06	0.40	1.75	39.43	52.88	25.40	60.57	47.12	74.60	T	Bellary 1
1.64	0.44	2.88	50.11	59.34	40.68	49.89	40.66	59.32	R	
0.53	0.37	0.69	29.66	47.08	11.15	70.34	52.92	88.85	U	
1.32	0.27	2.39	43.28	55.47	30.95	56.72	44.53	69.05	T	Hadagalli 2
1.23	0.23	2.44	44.69	56.45	32.87	55.31	43.55	67.13	R	
1.24	0.55	1.99	32.85	48.39	16.19	67.15	51.61	83.81	U	
2.55	0.57	4.52	44.03	55.42	32.67	55.97	44.58	67.33	T	Hagaribommanhalli 3
2.55	0.57	4.52	44.03	55.42	32.67	55.97	44.58	67.33	R	
-	-	-	-	-	-	-	-	-	U	
3.08	0.52	5.74	42.49	54.91	29.54	57.51	45.09	70.46	T	Harpanahalli 4
3.47	0.58	6.44	43.95	56.47	31.06	56.05	43.53	68.94	R	
0.82	0.21	1.50	34.13	46.34	20.45	65.87	53.66	79.55	U	
0.71	0.31	1.12	40.11	54.25	25.57	59.89	45.75	74.43	T	Hospet 5
1.02	0.25	1.80	48.47	58.07	38.63	51.53	41.93	61.37	R	
0.51	0.35	0.67	34.68	51.78	17.02	65.32	48.22	82.98	U	
2.32	0.55	4.14	46.83	56.39	37.04	53.17	43.61	62.96	T	Kudligi 6
2.65	0.58	4.78	49.85	58.26	41.27	50.15	41.74	58.73	R	
0.78	0.40	1.17	32.84	47.81	17.23	67.16	52.99	82.77	U	
2.82	0.87	4.85	42.83	54.50	30.69	57.17	45.50	69.31	T	Sandur 7
3.17	0.86	5.55	45.14	55.84	34.10	54.86	44.16	65.90	R	
1.16	0.91	1.43	31.90	48.30	14.16	68.10	51.70	85.84	U	
1.91	0.41	3.41	50.12	58.72	41.53	49.88	41.28	58.47	T	Siruguppa 8
1.89	0.37	3.41	52.36	60.13	44.64	47.64	39.87	55.36	R	
1.95	0.50	3.41	43.59	54.66	32.39	56.41	45.34	67.61	U	
1.74	0.46	3.06	42.71	54.85	30.24	57.29	35.15	69.76	T	District Total
2.25	0.49	4.04	47.51	57.65	37.21	52.49	42.35	62.79	R	
0.71	0.40	1.04	32.99	49.26	15.89	67.01	50.74	84.11	U	

TABLE 8: DISTRIBUTION OF VILLAGES ACCORDING TO THE AVAILABILITY OF DIFFERENT AMENITIES

Sl. No.	Name of Taluk	Number of inhabited Villages	Number with percentage of villages having one or more of the following Amenities							
			Education	Medical	Drinking Water	Post & Telegraph	Market/ Shandy	Communi-cation	Approach by Pucca Road	Power Supply
1	2	3	4	5	6	7	8	9	10	11
1	Bellary	100	94 (94.00)	22 (22.00)	100 (100.00)	68 (68.00)	4 (04.00)	79 (79.00)	69 (69.00)	97 (97.00)
2	Hadagalli	52	52 (100.00)	15 (28.85)	52 (100.00)	37 (71.15)	6 (11.54)	32 (61.54)	33 (63.46)	48 (92.31)
3	Hagaribommanhalli	52	52 (100.00)	11 (21.15)	52 (100.00)	39 (75.00)	7 (13.46)	35 (67.31)	30 (57.69)	50 (96.15)
4	Harpanahalli	74	73 (98.65)	17 (22.97)	74 (100.00)	55 (74.32)	11 (14.86)	37 (50.00)	35 (47.30)	58 (78.38)
5	Hospet	72	58 (80.56)	19 (26.39)	72 (100.00)	33 (45.83)	2 (2.78)	37 (51.39)	40 (55.56)	54 (75.00)
6	Kudligi	80	78 (92.50)	10 (12.50)	80 (100.00)	58 (72.50)	9 (11.25)	50 (62.50)	54 (67.50)	75 (93.75)
7	Sandur *	72	67 (93.06)	12 (16.67)	72 (100.00)	36 (50.00)	4 (5.56)	48 (66.67)	45 (62.50)	65 (90.28)
8	Siruguppa	83	80 (96.39)	12 (14.46)	83 (100.00)	44 (53.01)	1 (1.20)	44 (53.01)	36 (43.37)	45 (54.22)
	Total	585	554 (94.70)	118 (20.17)	585 (100.00)	370 (63.25)	44 (7.52)	362 (61.88)	342 (58.46)	492 (84.10)

TABLE 9: PROPORTION OF RURAL POPULATION SERVED BY DIFFERENT AMENITIES

Sl. No.	Name of Taluk	Total population of inhabited villages	Proportion of rural population served by the Amenity of							
			Education	Medical	Drinking Water	Post and Telegraph	Market/ Shandy	Communi-cation	Approach Pucca Road	by Power Supply
1	2	3	4	5	6	7	8	9	10	11
1	Bellary	184435	99.49	37.21	100.00	87.40	17.59	88.41	80.61	99.39
2	Hadagalli	101735	100.00	52.24	100.00	90.43	30.19	80.64	82.06	96.95
3	Hagaribommanahalli	98814	100.00	39.22	100.00	85.42	21.87	99.97	70.28	97.75
4	Harpanahalli	156293	99.85	39.61	100.00	91.41	27.54	61.09	59.04	83.31
5	Hospet	104136	97.38	57.13	100.00	79.82	11.93	74.85	79.58	90.47
6	Kudligi	136253	99.90	26.68	100.00	87.47	24.72	74.66	75.07	96.95
7	Sandur **	101007	99.59	41.46	100.00	80.35	18.31	79.85	73.81	96.90
8	Siruguppa	110825	99.94	32.37	100.00	76.33	6.55	73.65	64.42	73.84
	Total	993498	99.55	39.86	100.00	85.35	20.10	76.65	72.97	92.08

TABLE 10: DISTRIBUTION OF VILLAGES NOT HAVING CERTAIN AMENITIES ARRANGED BY DISTANCE RANGES FROM THE PLACES WHERE THESE ARE AVAILABLE

Village not having the Amenity of	Number of Villages where the amenity is not available and available at distance of			
	-5 Kms.	5-10 Kms.	10+ Kms.	Total (Cols 2-4)
1	2	3	4	5
1 Education	28	3	-	31
2 Medical	291	163	13	467
3 Drinking water	-	-	-	-
4 Post & Telegraph	188	27	-	215
5 Market	185	211	145	541
6 Communication	176	47	-	223

* For four villages of Sandur taluk 2 in the population range of 200-499 and two others in the range of 500-1999, the details on amenities are not available. Hence these are omitted for the following tables: 8,9,10,11 and 12. The number of villages in the population range shown in earlier tables therefore do not agree with the entries in Table No 8,11 and 12.

** For purposes of calculation of percentages the population of 4 villages namely (1) Swamy Malai Block (F) (2) Raman Malai Block (F) (3) North Eastern Block (F) and (4) Donimalai (F) is ignored. Hence these figures are lower than those given in Table 1.

TABLE 11 : DISTRIBUTION OF VILLAGES ACCORDING TO THE DISTANCE FROM THE NEAREST TOWN AND AVAILABILITY OF DIFFERENT AMENITIES

Distance range from the nearest town (in Kms.)	Number of Inhabited Villages in each range	Number (With percentage) of villages having the amenity of							
		Education	Medical	Drinking water	Post and Telegraph	Market/ Shandy	Communi-cation	Approach by pucca Road	Power Supply
1	2	3	4	5	6	7	8	9	10
0-5	58	47	9	58	29	-	33	34	51
		81.03	15.52	100.00	50.00		56.90	58.62	87.93
6-15	218	207	42	218	135	15	142	133	188
		94.95	19.27	100.00	61.93	6.88	65.14	61.01	86.24
16-50	309	300	67	309	206	29	187	175	253
		97.09	21.68	100.00	66.67	9.39	60.52	56.63	81.88
51+	-	-	-	-	-	-	-	-	-
Unspecified	-	-	-	-	-	-	-	-	-
District Total	585	554	118	585	370	44	362	342	492
		94.70	20.17	100.00	63.25	7.52	61.88	58.46	84.10

TABLE 12 :DISTRIBUTION OF VILLAGES ACCORDING TO POPULATION RANGE AND AMENITIES AVAILABLE

Population Range	Number of Inhabited Villages in each range	Number (with percentage) of villages having the amenity of							
		Education	Medical	Drinking water	Post and Telegraph	Market/ Shandy	Communi-cation	Approach by Pucca Road	Power Supply
1	2	3	4	5	6	7	8	9	10
0-499	96	66		96	5	-	30	29	59
		68.75	-	100.00	5.21		31.25	30.21	61.46
500-1999	304	203	27	304	185	1	179	166	255
		99.67	8.88	100.00	60.86	0.33	58.88	54.61	83.88
2000-4999	166	166	74	166	161	29	134	128	159
		100.00	44.58	100.00	96.99	17.47	80.72	77.11	95.78
5000+	19	19	17	19	19	14	19	19	19
		100.00	89.47	100.00	100.00	73.68	100.00	100.00	100.00
District Total	585	554	118	585	370	44	362	342	492
		94.70	20.17	100.00	63.25	7.52	61.88	58.46	84.10

TABLE 13 : MAIN STAPLE FOOD IN THE MAJORITY OF VILLAGES IN EACH TALUK

Sl. No.	Name of Taluk	Main staple Food
1	2	3
1	Bellary	Jowar, Rice
2	Hadagali	Jowar
3	Hagaribommanhalli	Rice, Jowar
4	Harpanahalli	Bajra, Ragi
5	Hospet	Rice, Jowar
6	Kudligi	Jowar, Ragi
7	Sandur	Ragi, Millets
8	Siruguppa	Jowar, Rice

TABLE 14 : DISTRIBUTION OF VILLAGES ACCORDING TO LAND USE

Sl. No.	Name of Taluk	Number of inhabited villages	Total Area (Hectares 0.00)	Percentage of Cultivable area to total area	Percentage of irrigated area to total cultivable area
1	2	3	4	5	6
1	Bellary	100	160805.57	87.23	31.70
2	Hadagalli	52	92056.69	82.96	3.59
3	Hagaribommanhalli	52	93730.72	82.81	8.68
4	Harpanahalli	74	139095.14	72.19	5.22
5	Hospet	72	74886.48	57.64	20.82
6	Kudligi	80	152433.06	64.65	2.63
7	Sandur	76	117543.30	34.73	9.30
8	Siruguppa	83	96654.21	88.10	27.63
	Total	589	927205.17	71.44	14.81

TABLE 15 : GROWTH DENSITY AND SEX-RATIO OF URBAN POPULATION IN THE DISTRICT IN RELATION TO THE STATE

Sl. No.	Census Year	District						State					
		Total Population	Urban Population	Percentage of Urban Population	Decadal percentage variation in urban population	Density (population per Sq. Km)	Sex ratio (No. of females per 1,000 males)	Total Population	Urban Population	Percentage of Urban Population	Decadal percentage Variation in urban population	Density (Population per Sq. Km)	Sex ratio (No. of females per 1,000 males)
1	2	3	4	5	6	7	8	9	10	11	12	13	14
1	1951	773712	169127	21.86	+26.05	NA	945	19401956	4453480	22.95	+61.71	NA	941
2	1961	915261	206537	22.57	+22.12	1354	918	23586772	5266493	22.33	+18.26	1777	913
3	1971	1122686	304772	27.15	+47.56	1185	932	29299014	7122093	24.31	+35.23	2272	913
4	1981	1489225	492160	33.05	+61.48	1125	951	37135714	10729606	28.89	+50.65	2914	926

TABLE 16 : NEW TOWNS/TOWNS DECLASSIFIED IN 1981 CENSUS

Name of Towns	Population 1981 Census
1	2
(a) Added	
i) Donimalai Township	4,386
ii) Kudligi	13,981
iii) Sandur	17,698
(b) Declassified	
i) Hampi	1,247

TABLE 17 : PER CAPITA RECEIPT AND EXPENDITURE IN TOWNS

Sl. No.	Class, name & civic status of the town	Per Capita								
		Receipt Rs			Expenditure Rs					
		Total	Receipt through taxes	Receipt from all other sources	Total expenditure	General administration	Expenditure on public health and conveniences	Public works	Expenditure on public institutions	Other aspects
1	2	3	4	5	6	7	8	9	10	11
1	IV Amaravati (M)	10.4	0.9	9.5	1.6	1.0	0.1	-	-	0.5
2	I Bellary (M)	51.6	19.5	32.1	41.9	8.3	14.5	2.0	0.2	16.9
3	VI Donimalai Township (SA)	105.5	66.1	39.4	899.2	112.2	191.3	-	71.6	524.1
4	IV Hadagalli (M)	44.0	2.8	41.2	17.0	8.7	4.8	0.2	-	3.3
5	III Harpanahalli (M)	16.5	2.3	14.2	11.9	2.0	2.7	-	0.3	6.9
6	II Hospet (M)	42.6	26.4	16.2	36.5	6.1	18.3	1.9	0.2	10.0
7	IIV Kamalapuram (M)	14.3	2.9	11.4	13.3	3.8	3.1	-	-	6.4
8	III Kampli (M)	21.2	13.5	7.9	21.6	2.3	5.6	0.5	-	13.2
9	IV Kotturu(M)	23.1	3.1	20.0	22.5	3.4	6.8	0.3	-	12.0
10	IV Kudligi (M)	24.0	7.4	16.6	11.9	8.8	-	-	0.1	3.0
11	IV Sandur (M)	22.9	9.5	13.4	22.2	5.8	6.3	3.0	-	7.1
12	III Siruguppa (M)	31.4	8.3	23.1	31.8	7.5	5.0	2.9	0.1	16.3
13	IV Tekkalakote (M)	15.3	0.9	14.4	5.7	1.3	1.8	0.2	-	2.4
	Total	38.8	15.8	23.0	38.8	12.2	12.6	1.5	0.8	16.7

TABLE 18 : SCHOOLS PER TEN THOUSAND POPULATION IN TOWNS

Sl. No.	Class, name and civic status of town	Number per ten thousand population			
		Higher Secondary/ Inter/PUC/Junior College	Secondary/ Matriculation	Junior Secondary/ Middle	Primary
1	2	3	4	5	6
1	IV Amaravati (M)	-	0.54	1.62	3.79
2	I Bellary (M)	0.15	0.64	2.88	4.66
3	VI Donimalai Township(SA)	-	2.28	2.28	4.56
4	IV Hadagalli (M)	0.73	1.46	3.64	6.56
5	III Harpanahalli (M)	1.10	1.10	2.93	4.76
6	II Hospet (M)	0.11	0.88	2.32	3.86
7	IV Kamalapuram (M)	-	0.57	2.29	3.43
8	III Kampli (M)	0.37	0.74	2.21	4.43
9	IV Kotturu (M)	0.65	1.29	3.88	6.47
10	IV Kudligi (M)	0.72	1.43	4.29	10.01
11	IV Sandur (M)	1.13	1.70	1.13	3.39
12	III Siruguppa (M)	0.43	0.43	3.00	4.71
13	IV Tekkalakote(M)	-	0.68	2.71	3.39
	Total	0.29	0.82	2.70	4.61

TABLE 19: NUMBER OF BEDS IN MEDICAL INSTITUTIONS IN TOWNS

Class, name and civic status of the town	Number of beds in medical institutions per 1000 population
1	2
IV Amaravati (M)	1.08
I Bellary (M)	5.92
VI Donimalai Township(SA)	6.84
IV Hadagalli (M)	1.31
III Harpanahalli (M)	0.66
II Hospet (M)	0.39
IV Kamalapuram (M)	0.23
III Kampli (M)	0.70
IV Kotturu (M)	0.39
IV Kudligi (M)	1.72
IV Sandur (M)	1.70
III Siruguppa (M)	1.03
IV Tekkalakote (M)	-
Total	2.92

TABLE 20: PROBORTION OF SLUM POPULATION IN TOWNS

Class, name and civic status of the town	Proportion of the slum population to total population of the town	Density in slums per Sq. Km.
1	2	3
I Bellary (M)	5.28	50667
II Hospet (M)	10.78	68567
Total	6.98	57902

TABLE 21 : MOST IMPORTANT COMMODITY MANUFACTURED, IMPORTED AND EXPORTED IN TOWNS

Sl. No.	Class, name and civic status of the town	Most important commodity		
		Manufactured	Exported	Imported
1	2	3	4	5
1	IV Amaravati (M)	Cement pipes	Sugarcane	Foodgrains
2	I Bellary (M)	Readymade Garments	Readymade Garments	Stainless steel sheets
3	VI Donimalai Township(SA)	-	Iron ore output(Lump)	Foodgrains
4	IV Hadagalli (M)	Groundnut oil	Groundnut	Foodgrains
5	III Harpanahalli (M)	Beedies	Jowar	Rice
6	II Hospet (M)	Sugar	Sugar	Pulses
7	IV Kamalapuram (M)	-	Sugarcane	Provisions
8	III Kampli (M)	Sugar	Sugar	Cut piece(cloth)
9	IV Kotturu (M)	Groundnut oil	Groundnut oil cake	Rice
10	IV Kudligi (M)	Cut Sizes or Timber	Tamarind	Jowar
11	IV Sandur (M)	-	Iron ore	Cloth
12	III Siruguppa (M)	Safety Matches	Rice	Paddy
13	IV Tekkalkote (M)	Carpets (Cotton)	Cotton (Lint)	Cotton

PART A - VILLAGE AND TOWN DIRECTORY

(I) SECTION I - VILLAGE DIRECTORY
(II) SECTION II - TOWN DIRECTORY

VILLAGE DIRECTORY - AMENITIES AND LAND USE

EXPLANATORY NOTE

As the title signifies the Village Directory aims to provide information on amenities and land use pattern in respect of each and every village with the reference period as the year 1979-80. In all there are 20 columns in this tabular statement and, out of these as many as 9 are allotted to amenities and services while another 5 are earmarked for data on land use. The remaining columns are concerned about location code number and name of the village area and population, its proximity to an urban centre and, remarks. Since most of these column headings are consise and represent certain concepts, a column by column explanation is furnished herewith. This would enable the reader at the very outset to recognise the scope and appreciate the limitations of the data presented under various columns.

Column 1 : Location Code Number :-

The concept of location code numbers has already been explained in the Analytical Note. The location code number thus assigned to the village is entered in this column. This number, runs serially starting from 1 for every taluk and the data are presented for villages arranged in an ascending order of their location code numbers. If there are any villages in the taluk that are fully incorporated into the limits of any urban area or are completely submerged under the back waters of any reservoir but are continued to be borne on the jurisdictional-lists of the Survey and Settlement authorities such villages are mentioned at the end without any location code number and in all such cases it may incidentally be pointed out, no further data except the name and the area are furnished in the statement. Similarly in the case of villages which are classified as outgrowths of towns, their names and area particulars alone are given treating them at par with villages fully incorporated in urban areas.

Column 2 : Name of Village :-

The name of the village corresponding to the location code number is given in column 1 is spelt out in English in this column. By and large the spellings adopted at the previous i.e. 1971 Census, have been retained even now. However, errors arising out of misreporting and misprinting if any in the 1971 District Census Handbooks have been taken note of and the correct spellings are now used. So also changes in village names duly effected by the Government with the sanction of the concerned authorities have been taken into consideration while finalising the spellings of villages names for 1981 census purposes. Further, if the name of the village has now been spelt differently as compared to the spelling given in the 1971 District Census Hand book for whatever the reason the spelling as adopted in the 1971 District Census Handbook is also furnished within brackets below the present name of the village in the alphabetical list of villages for the convenience of the data user.

A little more explanation appears to be necessary about the places which appear in the list of towns as well as in the list of villages. This phenomenon occurs particularly in the case of Taluk and District Headquarter towns which, as revenue entities are geographically large villages. The main village site areas including the peripheral developed areas would have for long been incorporated into the urban limits without any change whatsoever in Survey and Settlement records. In the Original Survey records and also at the Resurvey, the entire, village inclusive of all the lands that are incorporated into the urban limits continues to be shown as a regular revenue village. In other words the portion constituted into a town is not taken out from the parent village and formed into a separate and independent unit in the jurisdictional lists. Every civic body, be it a municipal corporation or a town municipality or a notified area or a sanitary board defines its own jurisdiction confining itself mostly to the built up area and the fringe areas for enforcing municipal rules and regulations. With the administrative and legal sanction of the Government which issues a notification in this behalf the civic body secures statutory rights for administering the local area so defined. The incorporated areas may at times cut across village boundaries and may comprise of portions belonging to the revenue jurisdiction of two or more villages. In some instances entire revenue lands of a village or of several villages are incorporated into the limits of a towr in which case for purposes of census operations these villages lose their independent identity and are omitted in the list of villages of the taluk. But it is only in case of villages of which only certain portions are included in the town, especially those that contribute their names to the towns concerned that this apparent duplication of names occurs. In such cases the jurisdiction of the town is very clear and it covers only a portion of village which is constituted into an independent entity as urban for census enumeration purposes. The remaining area too is constituted as an independent unit under the rural category i.e. as a village. In order to distinguish this unique situation, the name of the village bears the suffix Rural within brackets in the census village lists. Division of the village into urban and rural components and the suff ixing of the names is a special procedure adopted for census purposes only. That is to say, if one were to ask the Officers of the Survey, Settlement and Land Records whether in their lists there are villages such as say Bellary (Rural), Belgaum (Rural), Bijapur (Rural), Chamarajnagar (Rural), Magadi(Rural) Mandya (Rural), Mysore (Rural), Raichur (Rural) etc., the answer would be a definite 'no' and then they would say that there are villages of the same name but without the suffix Rural. Similarly in the village maps and other records pertaining to the above named places, the lands that are incorporated into urban areas are also shown as part and parcel of the village concerned.

Column 3 : Total area of the village (in hectares)

The total geographical area of the village as per revenue records is furnished in hectares up to two decimal places. In Karnataka the basic records are still maintained in acres and guntas or acres and cents that is the units of measurements which were first adopted at the time of the cadastral survey. After the introduction of the decimal system however the equivalents of these figures are also indicated in addition to the already existing entries in registers such as Akarband and Records of Rights. The area of each Survey number or part thereof is converted into hectares and ares and square yards too in some cases. Thus if these converted figures for each such small unit are added together for the village the resultant total area would normally be either less or more than the corresponding figures that one would derive by the addition of figures in acres - guntas/

acres and cents and conversion of that into hectares and ares. For purposes of presentation in this statement the village level area and land use figures which were furnished in acres-guntas or acres-cents by the Revenue Officers have been converted into hectares and ares and these figures may not therefore be identical with the area as may be found entered in hectares and ares in the records of some of the villages. The marginal differences would be due to the factors explained above. Further, in the case of villages of which certain portions are incorporated into an urban area the extent thus categorised as urban has been deducted from the total geographical area of the revenue village and for this reason the particulars presented here would not be in full correspondence with the total area of that revenue administrative unit as mentioned in the village records. If area figures are not available for any village the abbreviation 'N.A.' is entered in this column and a note at the bottom of the page explains the reason thereof also.

Column 4 : Total Population and number of households :-

The total population of the village according to 1981 census and the number of households therein are indicated in this column. In the case of villages with no inhabitants i.e. nil population, the word un-inhabited is written across the line.

Columns 5 to 10 : Amenities available (if not available within the village, a dash may be shown in the column and next to it in brackets, the distance in broad ranges, viz. -5 Km, 5-10 Km and 10+ Km of the nearest place where the facility is available may be given) :-

As the main heading for these columns suggest if the basic amenity covered under any of these columns were to be not available within the village then, instead of simply stating that fact, an attempt is made here to indicate the minimum distance (in ranges) that one has to cover to avail oneself of that specific facility located in a nearby village or a town. At the data collection stage the name of such nearest place having that amenity as also the distance thereto from the referent village have been ascertained to ensure a higher degree of reliability in reporting. The abbreviations made use of in these columns are explained below column by column.

Column 5 : Education :-

All types of educational institutions functioning in the village irrespective of the levels of education offered, the medium of education and the status of the managing body are considered under this column. The abbreviations used to denote institutions with different levels of education are :

i) P : Primary or Elementary School :

Schools providing education form I standard and upwards upto and inclusive of IV standard are classified as Primary Schools. This would also include junior basic schools if any.

For purposes of reporting, schools which provide education not merely from I to IV but also for higher standards, called composite schools for easy reference, are split up into different levels of education and counted as an independent unit under each such level.

ii) M : Middle or Junior Secondary School :-

Schools providing education from V standard and upwards upto and inclusive of VII standard and classified as middle schools. In Karnataka as a matter of fact the term middle school is no longer in vogue. Primary education itself consists of seven years of schooling and the first four year duration of this course is called Lower Primary and the next 3 year period is termed as Higher Primary. As mentioned above a Higher Primary School with I-VII standard is treated as two units i.e. one Primary School and one Middle School for accounting purposes.

iii) H : Matriculation or Secondary School :-

Schools providing education from VIII standard and upwards upto and inclusive of X standard are classified as High Schools. A composite school with I - X standard is treated as three separate units and counted separately under the category of Primary, Middle and High School.

iv) PUC : Higher Secondary/Intermediate/Pre-university/Junior College :-

Schools and colleges that provide education for the XI and XII standards or as is more common in Karnataka for the I and II year of the Pre-University Course, fall under this category. There are Higher Secondary Schools with VIII standard and upwards covering the XII standard and on the other hand there are also degree colleges which provide education for PUC I and PUC II year. These composite units are as explained earlier, split up into different levels for reporting purposes.

v) C : College :

This would cover all educational institutions that provide post PUC level education leading to University degree in any subject or combination of subjects, and also post-graduate levels of education.

vi) I : Industrial School :

Industrial Schools if any in the villages are indicated by the abbreviation 'I'.

vii) TR : Training School :

All types of Institutes that provide vocational and professional training are covered by this abbreviation.

viii) AC : Adult Literacy Class/Centre :

This abbreviation is recorded in this column only if adult literacy classes were being conducted regularly in the village during the reference year.

ix) O : Others :

All other types of educational institutions such as Sanskrit Pathasala, urdu Madarasa, Makhtab etc., are included in this residuary category.

It is important to note that in this column whenever the number of institutions of a particular level or class exceeds only then the actual number is also reported immediately after the relevant abbeviation within brackets. That is to say the mere presence of an abbreviation without any numerical attribute signifies the existence of the facility,

in at least one institution for which that abbreviation stands. The numerals indicate the number of institutions or units of that level or type.

As explained already if a village does not have any educational institution whatsoever then a dash (-) is entered and thereafter, within brackets, the minimum distance that one has to cover to avail oneself of the primary level of educational facility is indicated. The emphasis here is on the most basic need i.e., the minimum level. In otherwords, if the village has primary school, but not middle school or high school then no further information is furnished in respect of the proximity of a middle school and upwards. Similarly for a village with primary and middle schools but no high school or a college no further information is furnished in respect of the proximity of high school and college level facilities.

It may again be recalled that the concept of village covers the entire revenue jurisdiction of that unit and includes all the hamlets i.e. human settlements located therein.

Column 6 : Medical :-

The abbreviations used to denote the existence of medical institutions of different types in the village are :

H : Hospital
MCW : Maternity and Child Welfare Centre
MH : Maternity Home
CWC : Child Welfare Centre
HC : Health Centre
PHC : Primary Health Centre
PHU : Primary Health-Unit
D : Dispensary
FPC : Family Planning Centre
TB : T.B.Clinic
NH : Nursing Home
RP : Registered Medical Practioner
SMP : Subsidised Medical Practitioner
CHW : Community Health Worker
O : Others

If the number of institutions of a particular type happens to be more than one then that number is also indicated immediately after the relevant abbreviation.

If the village does not have any medical facilities whatsoever then the minimum distance that one has to cover to secure the minimum level of medical facility is indicated here in distance ranges.

The abbreviation H which stands for hospitals implies the availability of facilities for the treatment of in-patients also. In several Primary Health Centres also such facilities do exist. Likewise Maternity Homes also entertain in-patiients but then these are confined only to maternity cases. This apart in all other cases except private nursing homes arrangements exist for the treatment of out-patients only. In local parlance in certain areas however even a dispensary is referred to as a hospital and the clinic run by a private medical practitioner as a dispensary and a private nursing home as a hospital. This indiscriminate usage at times leads to confusion and in view of this every attempt has been made to eliminate such reporting errors.

All types of medical institutions, irrespective of the system of medicine practised therein are covered under this colum without any attempt to provide a further break up by systems of medicine.

About the Community Health Worker it may incidentally be mentioned that it does not refer to workers in extension programmes like Malaria Surveillance Workers, Basic Health Worker, Auxiliary Nurse Midwife etc., but refers only to the paramedical personnel who have been specially trained for dispensing medicines for minor ailments at the doorsteps of the patients. This is an altogether new scheme and has not been introduced in Karnataka.

Column 7 : Drinking Water :-

Following are the abbreviations used to indicate the different sources of drinking water that are available in the village. These sources of drinking water supply may be public property or may even be owned by private persons and institutions. If there are two or more sources then all these sources are mentioned one after the other but separated by commas.

T : Tap
W : Well
TK : Tank
TW : Tube Well
HP : Hand Pump
R : River
F : Fountain
C : Canal
L : Lake
S : Spring
N : Nallah/Stream
O : Others
NA : Information not available

If the village does not have any source of drinking water supply at all then, after a dash in this column, the distance range that one has to traverse to reach the nearest place with drinking water facility is indicated.

Column 8 : Post and Telegraph :-

In this column information on the availability of postal, telegraph and telephone facilities in the village is furnished using the following abbreviations.

PO : Post Office
TO : Telegraph Office
PTO : Post and Telegraph Offices
Phone : Telephone connection

Telephone connection need not necessarily indicate the availability of a public call office in the village, for even private telephone connections to subscribers have been taken into considerations while filling up this column. If a village has postal as well as telephone facilities then both these amenities are mentioned. Likewise if there is a PTO and telephone connection then both the abbeviations are entered in this column. On the otherhand if the village is not having any of these facilities then a dash is noted and next to it the distance to the nearest place having the minimum facility of a post office is indicated in ranges.

Column 9: Day or Days of the Market/Hat :-

This column refers to the weekly, bi-weekly markets i.e., the weekly shandy, held in villages with a view to cater to the needs of that village

and more so to the needs of the inhabitants of several surrounding villages. In local terminology such a weekly market is called Santhe and is quite popular in Karnataka.. In the case of villages which host such shandies the actual day on which the shandy takes placeis mentioned and in all other cases a dash is entered and thereafter the distance to the nearest place with a weekly market is indicated in ranges as specified in the column heading. The place where such weekly market gathers may be located in the limits of an adjoining taluk or district. The important matter for consideration here is the geographical proximity. In some cases where the nearest town or a large-sized village with a permanent market would serve the needs of the villagers, the distance ranges refer to such places with permanent markets only. In such cases obviously the nearest place where a weekly market is held would be very far away and will not be a matter of much significance.

Column 10 : Communication :

For purposes of this column only the means of public transport namely bus, railway and water transport system if any are considered. If the village is served by any mode of such public transport the fact is indicated using the undermentioned abbreviations :

BS : Bus
RS : Railway Station
NW : Navigable Water way (including river, canal, backwaters)

If a bus stop or a railway station is located within the territorial jurisdiction of a village then that villagae is considered as being served by that facility even if that bus stop or railway station is somewhat solitary and is located at some distance from the village-site. If more than one type of communication facility is available then all the relevant abbreviations are mentioned in this column. If no such facility is available at all then a dash is entered and thereafter the distance to the nearest place with a communication facility is indicated in ranges.

Column 11 : Approach to village :-

By approach to village is meant the type of road that leads to the village and this would indicate whether the village is accessible throughout the year or only during the fair season. The abbreviations used in this column are :

PR : Pucca Road
KR : Kachcha Road
NR : Navigable River
NC : Navigable Canal
NW : Navigable Waterway other than river and canal if any
FP : Foot path/Bridle path

If a village has a foot path or bridle path and also both pucca road and kachcha road then, only PR is recorded in this column as it would denote a higher level of facility of the same type. While kachcha road refers only to the unsurfaced mud road the term pucca road covers tar roads, cement roads water bound mecadum roads and metalled roads. But if in addition to either PR or KR the village has a waterway then information on the availability of a water way is also indicated.

Column 12 : Nearest town and distance :

The name of the nearest town, that is any urban area as defined for purposes of the 1981 Census, and the distance thereto from the village are indicated in this column. The town mentioned here need not be located within that very taluk or the district or even the State for that matter. The main point for consideration here is the geographical proximity. The distance however is reckoned not as a 'crow flies' but by some land route or water way. Further, when there is a cross country foot-path or a cart-track and a little more circutious road from the village or its proximity to the town then the distance by road is reported here in preference to the distance by foot-path or cart track. Similarly, when there are natural hurdles like unbridged rivers or streams the distance is furnished by the more circuitious route that the villagers would usually prefer. The information on distance is based on local enquiry by the reporting agency. If the town mentioned in this column belongs to another state then the name of that state is also indicated along with the name of the town and distance thereto.

Column 13 : Power Supply :-

If the village is electrified, that is if power is actually available, whatever may be the form of its use, then the village is regarded as enjoying this amenity of power-supply. If the supply is expressly restricted for say agricultural or any other specific purpose then this point is clearly stated by using a specific abbreviation. On the other hand if electricity is being supplied for all purposes without any reservations then information on various purposes is not separately mentioned. The abbreviations used in this column are :

ED : Electricity for domestic purpose only
E.Ag : Electricity for agricultural purposes only
EO : Electricity for other purposes like industrial, commercial etc,
EA : Electricity for all purposes stated above.

Column 14 : Staple Food :-

Information on the staple food i.e. the cereals used by the majority population during the major portion of the year is furnished under this column. It may incidentally be mentioned here that no probing enquiries have been made to ascertain the exact situation in each and every village and that the details presented here are of a general nature. In several cases when it is not possible to determine the particular staple cereal, a combination, of major staple foodgrains is given.

Columns 15 to 19 : Land use (i.e. area under different types of land use in hectares up to two places of decimal) :

The Ministry of Food and Agriculture, Government of India has recommended to the State Governments the following classifications of land use pattern for the maintenance of records and for

purposes of presentation nere the same classification model has been adopted.

1. Forests,
2. Not available for cultivation,
   a) Lands put to non-agricultural uses,
   b) Barren and unculturable lands
3. Other uncultivated lands excluding fallow lands
   a) Permanent pastures and other grazing lands,
   b) Lands under miscellaneous tree-crops and groves not included in the net area sown,
   c) Culturable wastes
4. Fallow lands :
   a) Fallow lands other than current fallows,
   b) Current fallows
5. Net area sown.

Column 15 of the Village Directory corresponds to category 1 i.e., forest, while columns 16 and 17 put together represent the cultivated lands and correspond to the combination of categories 4 and 5 above. Similarly columns 18 and 19 respectively correspond to categories 3 and 2 of the above classification. The data furnished here are based on the village records and pertain generally to the year 1979. The total of the area figures reported under these columns tallies with the total geographical area of the village as noted in column 3.

Column 15 : Forest :-

This includes all lands classed as forests under any legal enactment dealing with forests or administered as forests whether State - owned or private and whether wooded or simply maintained as potential forest land. Lands transferred to forest department for afforestation as also the class C and D lands transfered thus by the revenue department are also classified as forests. Within the forest area itself there may ocassionally be cultivated patches or else there may be grazing lands. But such areas too are shown under column 15 only as forests. If within an area classified as forest some specific extents of lands have been expressly assigned for regular cultivation and the records have not been set right pending formalisation of grants and related processes of survey and settlement then such cropped areas are shown under column 16 or 17 as the case may be and the remainder alone is shown as forest under column 15. The processes of regularisation of land grants and effecting relevant changes in the basic records of survey and settlement are somewhat protracted and time consuming. Therefore the information merely based on records is, in some cases at least, likely to be different when compared with that based on the actual field situation.

Columns 16 and 17 : Irrigated (by source) and Unirrigated :-

These two columns cover all the agricultural lands and when added together would correspond to the net area sown plus the current and other fallows. The latter would imply all lands which were taken up for cultivation, but are temporarily, out of cultivation for a period of not less than one year and not more than five years. All lands that are lying uncultivated as fallow for more than 5 years in succession are regarded as permanent fallows i.e., culturable waste and are covered under column 18. Area sown more than once during the same year, if any in the village,is counted only once under these columns. In column 16, a sourcewise break up of the irrigated area is furnished using the following abbreviations :

GC : Government Canal	TK : Tank
PC : Private Canal	R : River
W : Well(without Electricity)	L : Lake
	Wf: Water fall
WE : Well (with Electricity)	O: Others
TW : Tubewell (without electricity)	T: Total
TWE : Tubewell(with electricity)	

The concept of irrigation implies the existence of a source of water supply within a reasonable distance and an arrangement to regulate the supply of water according to the day-to-day needs of the crops raised in these fields. Naturally therefore all areas that are cultivated under purely rainfed conditions are treated as unirrigated. Though paddy is generally regarded as a wet crop, if it is raised purely as a rainfed crop as it very often is the case in heavy to very heavy rainfall regions, such areas are regarded as unirrigated for purposes of this column and shown under column 17. Similarly about garden crops, the area is considered for column 16 only if there is an element of irrigation. Sometimes it happens that the lands shown as dry and rainfed in the settlement records are in actual fact having irrigation facilities due to recent changes such as sinking of wells, introduction of lift irrigation or canal irrrigation on commissioning of a project etc. In such a case the actual situation is taken note of and despite its classification as rainfed in the records the area concerned is treated as irrigated Though rare, the opposite situation (where a plot of land originally shown as irrigated has ceased to enjoy that facility and is now yielding purely rainfed crops) is also met with and such a situation arises due to reasons such as breaching of tanks, drying up of irrigation wells and small tanks, defunct canal system and so on. The reporting agency has generally assessed the actual situation prevailing during the reference year 1979 while furnishing the data on irrigated lands. Regarding canal irrigation too it is the actual irrigated area and not the command area that has been reported here.

In column 17 the total extent of unirrigated lands, that is, dry lands cultivated as rainfed fields and the fallow lands put together is reported. As explained above, lands yielding rainfed paddy crop are considered as unirrigated.

Column 18 : Culturable Waste (including gauchar and groves):-

This category includes all lands available for cultivation whether not taken up for cultivation or taken up for cultivation once, but not cultivated during the past five years or more in succession. Such lands may be either fallow or covered with shrubs and jungles which are not put to any use. These may be assessed or unassessed and may be in isolated blocks or within cultivated holdings. Lands under thatching grass, bamboo bushes and other groves which are not included under orchards or forests are also included under this category. Further, this includes all grazing lands irrespective

of whether they are permanent pastures and meadows or not. In several instances, lands that were at one time reserved for use as grazing fields and pastures and declared as assessed or unassessed wastes have over a period of time been brought under cultivation either fully or in parts as a result of gradual encroachments and also because of the Government policies regarding land grants. Thus, though in the records, the particular plot of land continues to be shown as a pasture the actual field situation would reveal that most of that land is actually under cultivation. In all such cases, to the extent possible, the actual field situation has been taken into consideration by the reporting agency.

Column 19 : Area not available for cultivation

In this column the total extent of land which is not available for cultivation in view of its being barren and unculturable as also that which is put to non-agricultural uses is reported. Mountains, deserts, rocky hills, quarries, ravines and the like as well as the lands that cannot be brought under cultivation except at a very high cost are included in the category of barren and uncultivable lands. The category of lands put to non-agricultural uses covers all lands occupied by buildings, roads, railways, parks and playgrounds, area under water viz., rivers, streams, canals, reservoirs, tanks, ponds etc., and land put to any other use which is apparently non-agricultural.

Column 20 : Remarks including any place of religious, historical or archaeological interest :-

Though the heading does not reveal, in this column, information of general interest has been provided by reporting the number of news - paper copies circulated in the village, number of motor cycles and scooters, number of cars and jeeps as well as the number of tractors available in the village. The following abbreviations are used :-

N : Newspaper copies circulating in the village
M : Motor cycles/Scooters available in the village
C : Cars/Jeeps available in the village
T : Tractors available in village

Immediately after the abbreviations the number of units is indicated to provide a quantitative index to the data furnished. If in a village there is nothing to report on this topic i.e., on any one or more of these items, then the concerned abbreviations are not entered at all. In other words, the abbreviation if found mentioned in this column is always followed by a numerical attribute.

It is necessary to note at this juncture that the information is based on what may be regarded as superficial oral enquiries by the reporting agency and may therefore be considered as a rough estimate at a given point of time i.e. during the year 1979-80. In this column a numerical reference has also been given along with the abbreviation A in respect of the notes, provided elsewhere in the volume, about villages having matters of particulars religious, historical or archaeological interest to report. Such notes have generally been prepared on the basis of published material.

BELLARY TALUK

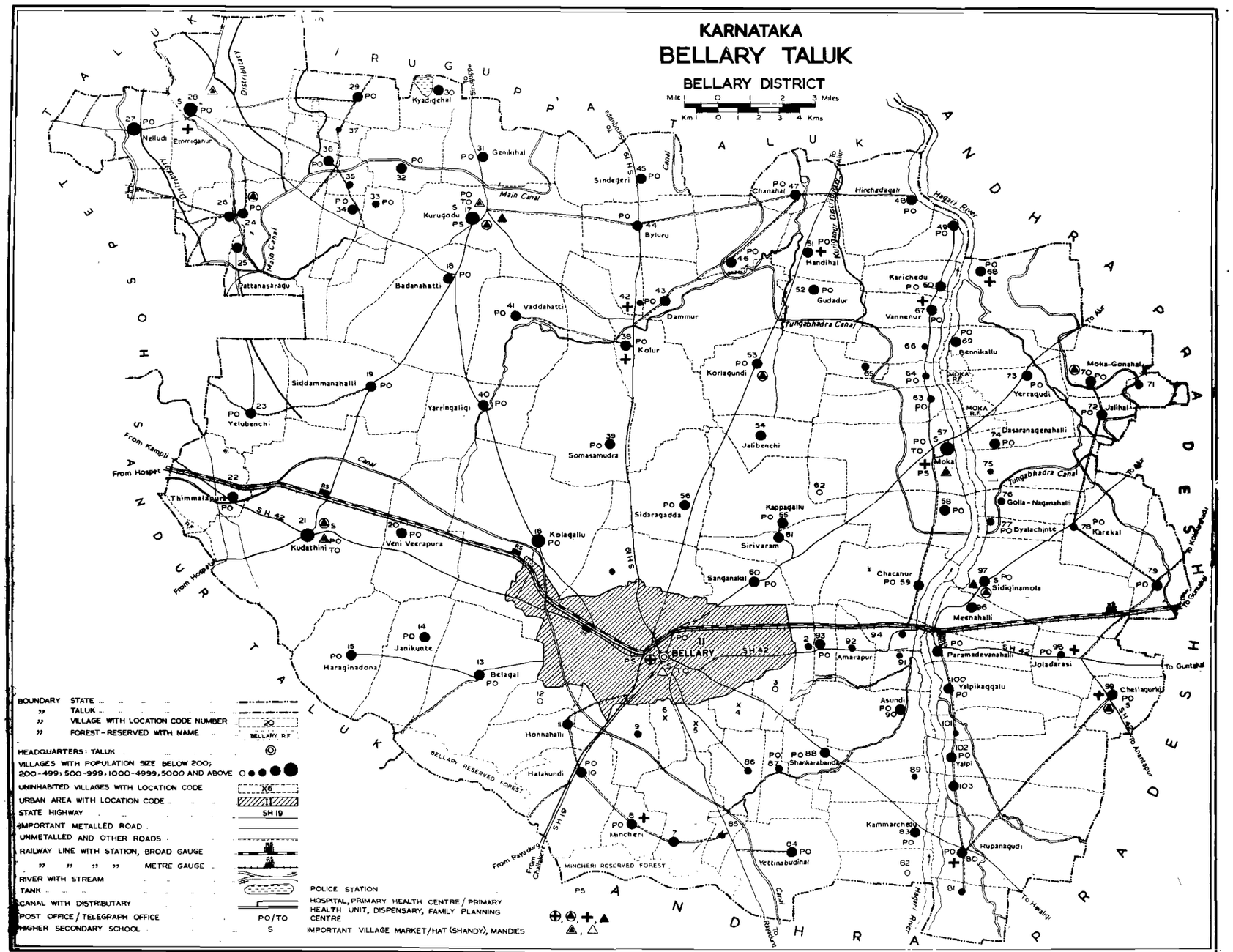

based upon Survey of India map with the permission of the Surveyor General of India.

© Government of India Copyright, 1986

ALPHABETICAL LIST OF VILLAGES

TALUK: BELLARY

Sl. No.	Name of village	1981 Census L.C. No.	Population 1971	Population 1981
1	2	3	4	5
1	Aladahalli	12	322	16
2	Amarapura	92	430	669
3	Andralu	5	579	..
4	Asundi	90	906	1242
5	Badanahatti	18	2669	3255
6	Banapura	66	160	355
7	Basarakodu	49	1178	1641
8	Belagal	13	2416	2507
9	Bellary (Rural)	1	3042	308
10	Bellary Gonahal	4	411	..
11	Benni Kallu	69	2182	2630
12	Bevinahalli	2	489	808
13	Bisalahalli	3	719	68
14	BobbuKunta (BobbaKunta)	86	264	555
15	Bommanahal (Hommanhal)	71	499	589
16	Burranaykanahalli	85	265	376
17	Byalachinte	77	556	663
18	Byluru	44	1419	2046
19	Byradevanahalli	58	1165	1680
20	Chaganur	59	1352	1964
21	Chanahal	47	1527	2019
22	Chandur	82	..	72
23	Chellagurki	99	1903	1644
24	Chitiginahalu (Chitikinahal)	37	195	337
25	Dammur	43	1639	2258
26	Dammur Kaggal (Dammur Kaggallu)	46	913	1285
27	Dasara Nagenahalli	74	852	1058
28	Emmiganur	28	6541	8562
29	Genikihal (Genikehal)	31	2107	3482
30	Godehal	91	181	295
31	Gollanaganahalli (Gollanagenahalli)	76	599	593
32	Gotur	63	655	855
33	Gudadur	52	1072	1450
34	Guttiganur	26	793	1436
35	Halakundi	10	1404	1574
36	Handihal	51	1280	1582
37	Haraginadona (Haragindona)	15	1244	1239
38	Havinahal Veerapura	29	1536	2320
39	Hirehadagali (Hirehadagalli)	48	1521	2226
40	Honnahalli	11	1118	1089
41	Ibrampura	87	674	894
42	Jalibenchi	54	852	1066
43	Jalihal	72	1053	1256
44	Janikunte	14	1194	1043
45	Joladarasi	98	995	953
46	Kakkabevinahalli	93	770	1217
47	Kallukamba	34	1307	1832
48	Kallukutiginahalu (Kallukutikinahalu)	64	479	797
49	Kammarchedu	83	847	1195
50	Kappagallu	55	2027	4158
51	Karekal	78	1142	956
52	Karekal Veerapura	79	2310	1260
53	Karichedu	50	699	1006
54	Karikeri (Karekeri)	35	474	707
55	Kolagallu	16	4514	5737
56	Kolur	38	1415	2468
57	Korlagundi	53	2154	3248
58	Kudathini	21	7417	8160
59	Kuntanahal (Kuntanahalli)	103	956	1352
60	Kurugodu	17	6182	9504
61	Kyadigehal	30	770	1157
62	Lakshmipura	33	202	608
63	Lingadevanahalli	101	359	412
64	Mallapura (Shro) (Mallapura)	62	..	22
65	Masudipura	65	390	665
66	Meenahalli	96	1078	1080
67	Mincheri	8	1508	1406
68	Moka	57	5029	6218
69	MokaGonahal	70	1210	1416
70	Mundrigi	9	421	524
71	Mustagatta (Mustaghatta)	32	963	1451
72	Nelludi (Nalludi)	27	3102	5221
73	Orvai	24	816	1198
74	Paramadevanahalli	95	845	2289
75	Patrabudhihal	6	232	..
76	Pattanasaragu	25	662	1043
77	Rayapura (Rayapuram)	81	675	692
78	Rupanagudi	80	1951	2505
79	Sanganakal (Sanganakallu)	60	2032	3609
80	Sanjeevarayanakote	7	1558	1782
81	Shankarabanda (Sankarabanda)	88	994	1605
82	Sidaragadda	56	1865	3992
83	Siddammanahalli (Siddamanahalli)	19	2283	3370
84	Sidiginamola	97	1804	2095
85	Sindegeri	45	1786	2529
86	Sindhavalam (Sindavala)	68	1792	2148
87	Singadevanahalli	42	19	456
88	Sirivaram (Sirivara)	61	1788	3326
89	Somalapura	36	1172	1680
90	Somasamudra	39	2229	3743

1	2	3	4	5
91	Tambrahalli	75	315	360
92	Tegginabudihal	94	395	675
93	Thimmalapura	22	675	1060
94	Tolamamidi	89	225	338
95	Vaddahatti	41	1531	2388
96	Vannenur (Venenur)	67	1047	1645
97	Veniveerapura	20	1260	1277
98	Yalpi	102	1279	1393
99	Yalpi Kaggalu	100	1446	1452
100	Yarringaligi	40	1705	2798
101	Yelubemchi	23	1463	2421
102	Yerragudi	73	2040	2563
103	Yettinabudihal	84	1615	2326

VILLAGE DIRECTORY

TALUK : BELLARY

AMENITIES AND LAND USE

L.C. No.	Name of-Village	Total area of the Village (In hectares)	Total Population and number of households		Amenities available (if not available within the village, a dash (--) may be shown in the column and next to it in brackets, the distance in broad ranges viz.-5kms. 5-10 kms. and 10+kms of the nearest place where the facility is available may be given).						Approach to Village
					Educational	Medical	Drinking Water	Post and Telegraph	Day or days of the market/hat if any	Communi-cations [Bus stop, Railway Station, Waterway]	
1	2	3	4a	4b	5	6	7	8	9	10	11
1	Bellary (Rural)	2032.07	308	54	-(-5)	-(-5)	Hp,C	-(-5)	-(-5)	BS	PR
2	Bevinahalli	506.19	808	137	P	-(5-10)	T,W	-(-5)	-(5-10)	BS	PR
3	Bislahalli	589.74	68	22	-(5-10)	-(-5)	T,W	-(5-10)	-(5-10)	BS	PR
4	Bellary Gonahal	491.04					UN-INHABITED				
5	Andralu	484.20					UN-INHABITED				
6	Patrabudihal	511.67					UN-INHABITED				
7	Sanjeeva-rayanakote	1938.72	1782	311	P(2)	-(-5)	W,Hp, C	-(-5)	-(10+)	BS	PR
8	Mincheri	1135.22	1406	234	P,M	D	W	PO	-(10+)	BS	PR
9	Mundrigi	906.38	524	106	P	-(-5)	W,Hp C	-(5-10)	-(5-10)	-(5-10)	KR
10	Halakundi	2802.80	1574	274	P	-(-5)	W,Hp	PO	-(5-10)	BS	PR
11	Honnahalli	1382.96	1089	182	P(2)	-(-5)	W,Hp	-(-5)	-(5-10)	BS	PR
12	Aladahalli	518.03	16	05	-(-5)	-(-5)	W,Hp	-(-5)	-(-5)	BS	KR
13	Belagal	3712.57	2507	425	P(2),M	-(-5)	W,Hp	PO	-(5-10)	BS	KR
14	Janikunte	1807.46	1043	179	P(2),M	-(-5)	W,hp	PO	-(5-10)	BS	KR
15	Haragindadona	2090.49	1239	228	P,M	-(-5)	W	PO	-(5-10)	BS	PR
16	Kolagallu	5074.28	5737	1058	P(2), M(2)	-(5-10)	T,W, Hp,C	PO	-(5-10)	BS,RS	PR
17	Kurugodu	4499.00	9504	1636	P(6), M(2),H	PHC,FPC RP(3)	T,W, Hp,C	PTO,Phone	Thursday	BS	PR
18	Badanahatti	3228.01	3255	555	P,M	-(-5)	W	PO	-(-5)	BS	PR
19	Siddammana-halli	2811.28	3370	593	P,M	RP(2)	W,C	PO,Phone	-(5-10)	BS	PR
20	Venivẽrapura	2521.77	1277	227	P	-(-5)	W,T	PO	-(-5)	BS	PR
21	Kudathini	7833.1[illegible]	8160	1436	P(2),M, H	PHU RP(2)	W,Hp	PTO,Phone	Sunday	BS,RS	PR
22	Thimmalapura	1582.44	1060	179	P	-(-5)	W,C	PO	-(-5)	BS	PR
23	Yelubenchi	2017.64	2421	416	P,M	RP	W,C	PO	-(5-10)	BS	PR
24	Oravi	2322.04	1198	234	P,M	PHU	W,C, Hp	PO	-(5-10)	BS	PR
25	Pattanasaragu	553.62	1043	196	P	-(-5)	W,C, Hp	-(-5)	-(10+)	BS	KR

VILLAGE DIRECTORY

AMENITIES AND LAND USE

TALUK : BELLARY

Nearest Town and distance (in Km.)	Power Supply	Staple Food	Land use (area under different types of land use in hectares rounded to two decimal places) Forest	Irrigated (by source of irrigation)	Un-irrigated	Culturable waste (including gauchar and groves)	Area not available for cultivation	Remarks including any place of religious, historical or archaeo-logical interest.	Name of Village	L.C. No.
12	13	14	15	16	17	18	19	20	2	1
Bellary-2	EA	Jowar Rice	-	Gc- 1173.63 WE- 60.71 T: 1234.34	647.37	122.81	27.55	N-18,T-1	Bellary (Rural)	1
Bellary-6	EA	Jowar Rice	-	Gc- 41.68 WE- 40.47 T: 82.15	411.58	-	12.46	N-10,M-2 T-2	Bevinahalli	2
Bellary-6	EA	Jowar Rice	-	Gc- 283.29 WE- 21.85 T: 305.14	190.48	81.06	13.06	N-4,M-1	Bislahalli	3
			-	Gc- 380.77 WE- 20.24 T: 401.01	47.49	30.81	11.73	-	Bellary Gonahal	4
			-	WE- 12.14 T: 12.14	416.47	34.54	21.05	-	Andralu	5
			-	Gc- 222.59 T: 222.59	186.60	39.17	63.31	-	Patrabudihal	6
Bellary-14	EA	Jowar Rice	217.73	Gc- 80.94 WE- 16.19 T: 97.13	930.81	388.51	304.54	N-11	Sanjeeva-rayanakote	7
Bellary-11	EA	Jowar Rice	338.33	WE- 14.16 T: 14.16	733.32	-	49.41	N-6	Mincheri	8
Bellary-6	EA	Jowar Rice	-	WE- 14.16 T: 14.16	752.74	-	139.48	N-7	Mundrigi	9
Bellary-8	EA	Jowar Rice	631.33	WE- 16.19 T: 16.19	1746.28	-	409.00	N-14	Halakundi	10
Bellary-11	EA	Jowar Rice	234.73	-	326.19	-	822.04	N-7	Honnahalli	11
Bellary-3	EA	Jowar Rice	-	WE- 8.09 T: 8.09	327.81	-	182.13	-	Aladahalli	12
Bellary-8	EA	Jowar Rice	526.51	WE- 40.47 T: 40.47	2484.86	-	660.73	N-7,M-2	Belagal	13
Bellary-12	EA	Jowar Rice	-	WE- 24.28 T: 24.28	1456.92	-	326.26	N-4,M-1	Janikunte	14
Bellary-12	EA	Jowar Rice	-	-	1456.92	132.34	501.23	N-6	Haragindadona	15
Bellary-8	EA	Jowar Rice	132.34	Gc- 1983.03 WE- 40.47 T: 2023.50	2634.45	67.18	216.81	N-16,M-4 T-2	Kolagallu	16
Kampli-27	EA	Jowar Rice	-	Gc- 971.28 WE- 34.80 T:1006.08	2428.20	34.81	1029.91	N-42,M-7 C-2,T-2 A-I	Kurugodu	17
Bellary-30	EA	Jowar Rice	-	Gc- 898.84 WE- 40.47 T: 939.31	1983.03	29.14	276.53	N-10,M-2 T-2	Badanahatti	18
Bellary-25	EA	Jowar Rice	-	Gc- 1143.28 WE- 40.47 T: 1183.75	1618.79 -	4.45	4.29	N-14,M-4 C-3,T-7	Siddammana-halli	19
Bellary-12	EA	Jowar Rice	-		2348.07	8.58	165.22	N-8	Veniveerapura	20
Bellary-18	EA	Jowar Rice	135.98	Gc- 485.64 WE- 24.28 T: 509.92	6241.28	272.12	673.83	N-38,M-9 A-II	Kudathini	21
Bellary-20	EA	Jowar Rice	133.55	Gc- 252.93 WE- 20.24 T: 273.17	1115.76	6.54	53.42	N-4,M-2, T-1	Thimmalapura	22
Bellary-28	EA	Jowar Rice	-	Gc- 1821.15 WE- 51.80 T: 1872.95	80.94	51.60	11.95	N-10,M-5 T-6	Yelubenchi	23
Kampli-12	EA	Jowar Rice	-	Gc- 180.09 WE- 10.12 T: 190.21	2097.16	22.65	12.02	N-2,M-2 T-2	Oravi	24
Kampli-15	EA	Jowar Rice	-	Gc- 44.12 WE- 8.09 T: 52.21	412.39	10.93	78.09	N-3,M-3 T-2	Pattanasaragu	25

VILLAGE DIRECTORY

TALUK : BELLARY

AMENITIES AND LAND USE

L.C. No.	Name of Village	Total area of the Village (In hectares)	Total Population and number of households		Amenities available (if not available within the village, a dash (—) may be shown in the column and next to it in brackets, the distance in broad ranges viz.-5kms. 5-10 kms. and 10 + kms of the nearest place where the facility is available may be given).						Approach to Village
					Educational	Medical	Drinking Water	Post and Telegraph	Day or days of the market/hat if any	Communi-cations [Bus stop, Railway Station, Waterway]	
1	2	3	4a	4b	5	6	7	8	9	10	11
26	Guttiganur	1013.94	1436	246	P	-(-5)	W,C	-(-5)	-(5-10)	BS	KR
27	Nelludi	2078.29	52.211030		P(2)	-(-5)	W,Hp, C	PO	-(-5)	BS	PR
28	Emmiganur	5569.48	8562	1600	P(5), M,H	D,RP(2)	Hp,C	PO,Phone	Wednesday	BS	PR
29	Havinahal-veerapura	1297.54	2320	420	P(2)	-(5-10)	W,Hp C	PO	-(5-10)	BS	KR
30	Kyadigehal	700.39	1157	216	P	-(5-10)	W,Hp, C	-(-5)	-(5-10)	-(-5)	KR
31	Genikihal	1996.36	3482	609	P,M	-(-5)	W,C	PO	-(-5)	BS	PR
32	Mustaghatta	1192.62	1451	235	P	-(5-10)	Hp,C	PO	-(-5)	BS	KR
33	Lakshmipura	827.21	608	110	P	-(5-10)	W,C	PO	-(55)	BS	PR
34	Kallukamba	734.04	1832	291	P,M	-(5-10)	W,	PO	-(-5-10)	BS	PR
35	Karikeri	348.22	707	131	P	-(5-10)	W,C	-(-5)	-(10+)	-(5-10)	KR
36	Somalapura	709.20	1680	279	P	-(5-10)	Hp,C	PO	-(5-10)	-(5-10)	PR
37	Chitiganahalu	372.77	337	69	P	-(5-10)	C,W	-(-5)	-(10+)	BS	KR
38	Kolur	2995.99	2468	446	P	D,RP	W,Hp	PO	-(10+)	BS	PR
39	Somasamudra	3562.92	3743	664	P(2)	RP	W,Hp	PO	-(10+)	BS	PR
40	Yarringaligi	1897.60	2798	499	P,M	-(-5)	W,Hp	PO	-(10+)	BS	PR
41	Vaddahatti	2421.52	2388	409	P	-(5-10)	W,Hp, C	PO	-(-5)	-(-5)	KR
42	Singadevana-halli	603.31	456	89	-(-5)	D	Hp,C	-(-5)	-(5-10)	BS	PR
43	Dammur	2823.55	2258	383	P,M	-(-5)	Hp,C	PO	-(5-10)	BS	PR
44	Byluru	1727.21	2046	339	P,M	-(-5)	Hp,C	PO	-(5-10)	BS	PR
45	Sindegeri	2067.10	2529	487	P,M	-(5-10)	Hp,C	PO	-(10+)	BS	PR
46	Dammurkaggal	1564.20	1285	239	P	-(-5)	Hp,C	PO	-(10+)	BS	PR
47	Chanhal	1054.76	2019	335	P	-(-5)	Hp,C	PO	-(10+)	BS	PR
48	Hirehadagali	2016.94	2226	391	P,M	-(5-10)	R	PO	-(10+)	BS	KR
49	Basarakodu	754.05	1641	272	P	-(-5)	R	PO	-(10+)	BS	PR

VILLAGE DIRECTORY

AMENITIES AND LAND USE

TALUK : BELLARY

Nearest Town and distance (in Km.)	Power Supply	Staple Food	Land use (area under different types of land use in hectares rounded to two decimal places) Forest	Irrigated (by source of irrigation)	Un-irrigated	Culturable waste (including gauchar and groves)	Area not available for cultivation	Remarks including any place of religious, historical or archaeo-logical interest.	Name of Village	L.C. No.
12	13	14	15	16	17	18	19	20	2	1
Kampli-13	EA	Jowar Rice	-	Gc- 65.56 T: 65.56	878.20	27.52	42.66	N-11,M-2 T-1	Guttiganur	26
Kampli-10	EA	Jowar Rice	-	Gc- 729.27 WE- 93.08 T: 822.35	875.37	160.82	219.75	N-12,M-5 T-5	Nelludi	27
Kampli-12	EA	Jowar Rice	-	Gc- 2064.37 WE- 56.66 T:2121.03	2796.88	148.93	502.64	N-20,M-2 C-2,T-4 A-III	Emmiganur	28
Kampli-20	EA	Jowar Rice	-	Gc- 719.15 WE- 40.47 T: 759.62	453.26	2.51	82.15	N-4,T-1	Havinahal-veerapura	29
Kampli-28	EA	Jowar Rice	-	Gc- 176.45 WE- 8.09 T: 184.54	354.11	10.12	351.62	N-2,T-1	Kyadigehal	30
Kampli-30	EA	Jowar Rice	-	Gc- 1092.69 WE- 27.52 T: 1120.21	566.58	18.59	290.98	N-8,M-1 T-2	Genikihal	31
Kampli-32	EA	Jowar Rice	-	Gc- 428.98 WE- 11.74 T: 440.72	396.61	5.25	350.04	N-4,M-1	Mustaghatta	32
Kampli-26	EA	Jowar Rice	-	Gc- 42.49 WE- 20.24 T: 62.73	647.52	19.43	97.53	N-3,M-1 T-1	Lakshmipura	33
Kampli-22	EA	Jowar Rice	-	Gc- 364.23 WE- 40.47 T: 404.70	304.74	7.20	17.40	N-8,T-2	Kallukamba	34
Kampli-18	EA	Jowar Rice	-	Gc- 64.75 WE- 16.19 T: 80.94	246.06	6.65	14.57	N-4	Karikeri	35
Kampli-16	EA	Jowar Rice	-	Gc- 16.19 T: 16.19	567.79	73.21	52 .01	N-6,T-1	Somalapura	36
Kampli-18	EA	Jowar Rice	-	Gc- 71.23 T: 71.23	267.10	6.11	28.33	N-2	Chitiganahalu	37
Bellary-13	EA	Jowar Rice	-	Gc- 1217.33 WE- 32.38 T:1249.71	1518.84	20.24	207.20	N-14,M-2 T-1	Kolur	38
Bellary-5	EA	Jowar Rice	-	Gc- 1964.42 WE- 24.28 T: 1988.70	1214.10	159.04	201.08	N-15,M-2 T-2	Somasamudra	39
Bellary-14	EA	Jowar Rice	-	Gc- 1470.27 WE- 20.24 T: 1490.51	323.76	11.33	72.00	N-11,M-2, T-2	Yarringaligi	40
Bellary-16	EA	Jowar Rice	-	Gc- 1109.69 WE- 12.14 T: 1121.83	1011.75	146.29	141.65	N-4,M-1 T-1	Vaddahatti	41
Bellary-21	-	Jowar Rice	-	Gc- 40.47 T: 40.47	485.64	38.35	38.85	N-4,	Singadevana-halli	42
Bellary-19	EA	Jowar Rice	-	Gc- 323.76 WE- 12.14 T: 335.90	2274.41	80.95	132.29	N-6,T-2 A-IV	Dammur	43
Bellary-22	EA	Jowar Rice	-	Gc- 566.58 WE- 40.47 T: 607.05	809.40	192.94	118.52	N-4,T-1	Byluru	44
Bellary-17	EA	Jowar Rice	-	Gc- 1214.10 WE- 80.94 T: 1295.04	566.58	24.98	180.50	N-4	Sindegeri	45
Bellary-24	EA	Jowar Rice	-	Gc- 59.08 WE- 32.38 T: 91.46	1214.10	161.07	97.57	N-6,T-1	Dammurkaggal	46
Bellary-24	EA	Jowar Rice	-	Gc- 445.98 WE- 8.09 T: 454.07	344.00	135.17	121.52	N-5	Chanhal	47
Bellary-24	EA	Jowar Rice	-	Gc- 251.32 WE- 16.19 T: 267.51	1438.71	143.66	167.06	N-8,T-1	Hirehadagali	48
Bellary-29	EA	Jowar Rice	-	Gc- 80.94 WE- 56.66 T: 137.60	416.84	77.70	121.91	N-2,M-2 T-1	Basarakodu	49

VILLAGE DIRECTORY

AMENITIES AND LAND USE

TALUK : BELLARY

L.C. No.	Name of Village	Total area of the Village (In hectares)	Total Population and number of households		Amenities available (if not available within the village, a dash (—) may be shown in the column and next to it in brackets, the distance in broad ranges viz.-5kms. 5-10 kms. and 10 + kms of the nearest place where the facility is available may be given).						Approach to Village
					Educational	Medical	Drinking Water	Post and Telegraph	Day or days of the market/hat if any	Communi-cations [Bus stop, Railway Station, Waterway]	
1	2	3	4a	4b	5	6	7	8	9	10	11
50	Karichedu	799.19	1006	176	P,M	-(-5)	W,Hp, C	PO	-(10+)	BS	PR
51	Handihal	1272.46	1582	291	P,M	D,RP	W,Hp, C	PO	-(10+)	BS	PR
52	Gudhdur	1180.52	1450	227	P,M	-(-5)	W,Hp, C	PO	-(10+)	BS	PR
53	Korlagundi	2453.02	3248	532	P,M	PHU	W,Hp, C	PO	-(10+)	BS	PR
54	Jalibenchi	868.21	1066	196	P	-(5-10)	W,C	-(-5)	-(5-10)	BS	KR
55	Kappagallu	2307.55	4158	729	P(2),M	-(5-10)	W,Hp, C	PO	-(10+)	BS	PR
56	Sidaragadda	2199.65	3992	728	P,M	-(5-10)	W,Hp, C	PO	-(-5)	BS	PR
57	Moka	2530.29	6218	1070	P(3),M H	D,RP(2)	W,Hp, C	PTO, Phone	Sunday	BS	PR
58	Byradevana-halli	1799.22	1680	285	P,M	-(-5)	W,Hp, C	PO, Phone	-(-5)	-(-5)	KR
59	Chaganur	1916.57	1964	362	P,M	-(-5)	W,Hp, C	PO	-(10+)	BS	PR
60	Sanganakal	1031.36	3609	650	P,M	-(-5)	W,Hp, C	PO	-(-5)	BS	PR
61	Sirivaram	1676.11	3326	530	P,M	-(5-10)	W,Hp, C	-(-5)	-(5-10)	BS	PR
62	Mallapura (Shro.)	417.09	22	05	-(-5)	-(5-10)	C	-(-5)	-(-5)	-(-5)	KR
63	Gotur	1025.39	855	153	P,M	-(-5)	W,Hp, C	PO	-(-5)	BS	PR
64	Kallukutigina halu	648.95	797	131	P,M	-(-5)	W,Hp, C	PO	-(-5)	BS	PR
65	Masudipura	422.98	665	108	P,M	-(-5)	W,Hp, C	-(-5)	-(-5)	-(-5)	KR
66	Banapura	853.76	355	68	P,M	-(-5)	W,Hp, C	-(-5)	-(-5)	BS	PR
67	Vannenur	732.03	1645	289	P	D,RP	W,Hp, C	PO	-(5-10)	BS	PR
68	Sindhavalam	2619.59	2148	354	P,M	D,RP	W,Hp, R	PO	-(10+)	-(-5)	KR
69	Bennikallu	1082.03	2630	444	P(2)	-(-5)	W,Hp	PO	-(5-10)	BS	KR
70	Mokagonahal	1949.41	1416	259	P,M	PHU	W,Hp	PO	-(5-10)	-(-5)	KR

VILLAGE DIRECTORY

AMENITIES AND LAND USE

TALUK : BELLARY

Nearest Town and distance (in Km.)	Power Supply	Staple Food	Land use (area under different types of land use in hectares rounded to two decimal places) Forest	Irrigated (by source of irrigation)	Un-irrigated	Culturable waste (including gauchar and groves)	Area not available for cultivation	Remarks including any place of religious, historical or archaeo-logical interest.	Name of Village	L.C. No.
12	13	14	15	16	17	18	19	20	2	1
Bellary-27	EA	Jowar Rice	-	Gc- 169.97 WE- 17.81 T: 187.78	489.69	32.07	89.65	N-4	Karichedu	50
Bellary-22	EA	Jowar Rice	-	Gc- 609.88 WE- 20.24 T: 630.12	485.64	83.45	73.25	N-4,M-2 T-1	Handihal	51
Bellary-19	EA	Jowar Rice	-	Gc- 47.35 WE- 12.14 T: 59.49	930.81	52.62	137.60	N-6,T-1	Gudhdur	52
Bellary-14	EA	Jowar Rice	-	Gc- 1530.57 WE- 20.24 T: 1550.81	771.76	63.67	66.78	N-5,M-2 T-3	Korlagundi	53
Bellary-10	EA	Jowar Rice	-	Gc- 243.63 WE- 12.14 T: 255.77	566.56	12.67	33.19	N-8	Jalibenchi	54
Bellary-8	EA	Jowar Rice	-	Gc- 1335.51 WE- 80.94 T: 1416.45	607.05	142.61	141.44	N-12,M-8, C-1,T-8, A-V	Kappagallu	55
Bellary-6	EA	Jowar Rice	-	Gc- 1053.43 WE- 44.52 T: 1097.95	768.93	10.53	322.24	N-14,M-3, T-3	Sidaragadda	56
Bellary-18	EA	Jowar Rice	-	Gc- 1136.40 WE- 40.47 T: 1176.87	687.99	37.34	628.09	N-25,M-4, C-2,T-3 A-VI	Moka	57
Bellary-20	EA	Jowar Rice	-	Gc- 585.19 WE- 20.24 T: 605.43	728.46	163.90	301.43	N-4,T-1	Byradevana-halli	58
Bellary-16	EA	Jowar Rice	-	Gc- 851.08 WE- 28.33 T: 879.41	526.11	263.06	247.99	N-8,M-2, C-1,T-2	Chaganur	59
Bellary-3	EA	Jowar Rice	-	Gc- 485.64 WE- 40.47 T: 526.11	392.64	15.79	96.82	N-8,M-2, T-2 A-VII	Sanganakal	60
Bellary-8	EA	Jowar Rice	-	Gc- 1011.75 WE- 40.47 T: 1052.22	404.70	20.23	198.96	N-10,M-2, T-2	Sirivaram	61
Bellary-20	EAG	Jowar Rice	-	Gc- 161.88 WE- 28.33 T: 190.21	123.03	39.22	64.63	-	Mallapura (Shro.)	62
Bellary-21	EA	Jowar Rice	-	Gc- 341.57 WE- 40.47 T: 382.04	526.11	12.94	104.30	N-4	Gotur	63
Bellary-23	EA	Jowar Rice	-	Gc- 153.38 WE- 20.24 T: 173.62	323.76	50.39	101.18	N-2,	Kallukutigina halu	64
Bellary-27	EA	Jowar Rice	-	Gc- 70.82 WE- 20.24 T: 91.06	242.82	20.30	68.80	N-4	Masudipura	65
Bellary-28	EA	Jowar Rice	-	Gc- 229.46 WE- 40.47 T: 269.93	445.17	60.71	77.95	N-5,M-1, T-1,C-1	Banapura	66
Bellary-26	EA	Jowar Rice	-	Gc- 196.68 WE- 80.94 T: 277.62	323.76	30.28	100.37	N-7,M-2	Vannenur	67
Bellary-34	EA	Jowar Rice	-	Gc- 660.47 WE- 40.47 T: 700.94	1254.57	20.24	643.84	N-5,M-1, T-1	Sindhavalam	68
Bellary-28	EA	Jowar Rice	10.12	Gc- 329.02 WE- 40.47 T: 369.49	485.64	7.95	208.83	N-5,M-1	Bennikallu	69
Bellary-29	EA	Jowar Rice	-	Gc- 445.17 T: 445.17	631.33	2.98	269.93	N-2	Mokagonahal	70

VILLAGE DIRECTORY

TALUK : BELLARY

AMENITIES AND LAND USE

L.C. No.	Name of Village	Total area of the Village (In hectares)	Total Population and number of households		Amenities available (if not available within the village, a dash (—) may be shown in the column and next to it in brackets, the distance in broad ranges viz,-5kms. 5-10 kms. and 10 + kms of the nearest place where the facility is available may be given).						Approach to Village
					Educational	Medical	Drinking Water	Post and Telegraph	Day or days of the market/hat if any	Communi-cations [Bus stop, Railway Station, Waterway]	
1	2	3	4a	4b	5	6	7	8	9	10	11
71	Bommanhal	436.26	589	88	P,M	-(-5)	W,Hp	-(-5)	-(10+)	BS	PR
72	Jalihal	632.18	1256	224	P,M	-(-5)	W,Hp, C	PO	-(5-10)	-(-5)	KR
73	Yerragudi	1354.22	2503	437	P(2),M	-(-5)	W,Hp, C	PO	-(-5)	BS	PR
74	Dasarangena-halli	981.38	1058	178	P	-(-5)	W,Hp	PO	-(-5)	-(-5)	KR
75	Tambarahalli	1519.98	360	61	P	-(-5)	W,Hp, C	-(-5)	-(-5)	-(-5)	KR
76	Gollaranagena-halli	832.12	593	103	P	-(5-10)	W,Hp, C	-(-5)	-(-5)	-(5-10)	KR
77	Byalachinte	407.79	663	113	P	-(5-10)	W,Hp, C	PO	-(5-10)	-(-5)	KR
78	Karekal	1799.66	956	205	P	-(5-10)	W,Hp	PO	-(10+)	BS	PR
79	Karekalveera-pura	1212.43	1260	254	P,M	-(5-10)	W,Hp	PO	-(5-10)	BS	PR
80	Rupanagudi	2278.80	2505	477	P(2),M	D,RP	W,R	PO	-(5-10)	-(-5)	KR
81	Rayapura	1158.16	692	127	P	-(-5)	W,Hp	-(-5)	-(10+)	-(-5)	KR
82	Chandur	822.75	72	18	-(-5)	-(-5)	C	-(-5)	-(10+)	-(-5)	KR
83	Kammarchedu	1291.30	1195	209	PM	-(-5)	W,Hp, C	PO	-(10+)	BS	PR
84	Yettinabudi-hal	2290.28	2326	424	P	-(5-10)	W,Hp, C	PO	-(10+)	BS	PR
85	Burranayakana-halli	465.36	376	53	P	-(10+)	W,Hp	-(-5)	-(10+)	BS	PR
86	Bobbukunta	1023.99	555	88	P	-(5-10)	W,Hp	-(-5)	-(5-10)	-(-5)	KR
87	Ibrampura	885.88	894	147	P	-(5-10)	W,Hp, C	PO	-(10+)	-(-5)	KR
88	Shankarabanda	794.57	1605	267	P,M	RP	Hp,C, W	PO	-(5-10)	BS	PR
89	Tolamamidi	1170.06	338	65	P	-(5-10)	W,Hp, C	-(-5)	-(10+)	-(-5)	KR
90	Asundi	2188.97	1242	212	P	-(-5)	T,C	PO	-(10+)	BS	PR
91	Godehal	553.86	295	51	P	-(5-10)	Hp,C	-(-5)	-(10+)	BS	PR
92	Amarapura	624.97	669	94	P	-(5-10)	T,W	-(-5)	-(10+)	BS	PR
93	Kakkabevina-halli	434.49	1217	197	P	-(5-10)	T,C	PO	-(5-10)	BS	PR
94	Tegginabudi-hal	602.40	675	113	P	-(5-10)	Hp,C	-(-5)	-(10+)	BS	PR
95	Paramadevana-halli	798.78	2289	503	P(2)	RP	R,W	PO,Phone	-(10+)	BS,RS	PR
96	Meenahalli	1025.32	1080	174	P	-(-5)	T,W	-(-5)	-(10+)	BS	PR
97	Sidiginamola	3028.86	2095	370	P,M,H	PHC,FPC, RP(2)	T,W	PO	-(5-10)	BS	PR
98	Joladarasi	1412.33	953	168	P	D	W,Hp	PO	-(10+)	BS	PR

VILLAGE DIRECTORY

AMENITIES AND LAND USE

TALUK : BELLARY

Nearest Town and distance (in Km.)	Power Supply	Staple Food	Land use (area under different types of land use in hectares rounded to two decimal places)					Remarks including any place of religious, historical or archaeological interest.	Name of Village	L.C. No.
			Forest	Irrigated (by source of irrigation)	Un-irrigated	Culturable waste (including gauchar and groves)	Area not available for cultivation			
12	13 14		15	16	17	18	19	20	2	1
Bellary-35	- Jowar Rice		-	Gc- 80.94 T: 80.94	242.82	32.77	79.73	N-1,M-1	Bommanhal	71
Bellary-32	EA Jowar Rice		-	Gc- 173.62 T: 173.62	263.06	8.30	187.20	N-4,M-1	Jalihal	72
Bellary-22	EA Jowar Rice		-	Gc- 233.10 WE- 32.38 T: 265.48	566,58	134.77	387.39	N-11,M-4, T-4	Yerragudi	73
Bellary-20	EA Jowar Rice		86.20	Gc- 51.80 T: 51.80	443.15	70.80	329.43	N-8,M-1, C-1,T-1	Dasarangena-halli	74
Bellary-19	EA Jowar Rice		276.81	WE- 2.43 T: 2.43	1133.16	91.04	16.54	N-3	Tambarahalli	75
Bellary-22	EA Jowar Rice		4.05	-	647.52	20.29	160.26	N-2	Gollaranagana-halli	76
Bellary-24	EA Jowar Rice		4.45	-	263.06	38.45	101.83	N-6	Byalachinte	77
Bellary-24	EA Jowar Rice		-	WE- 12.14 T: 12.14	1647.13	11.70	128.69	N-5	Karekal	78
Bellary-25	EA Jowar Rice		-	-	1125.07	4.40	82.96	N-4	Karekalveera-pura	79
Bellary-19	EA Jowar Rice		3.24	Gc- 101.18 WE- 19.02 T: 120.20	1983.03	50.58	121.75	N-9,M-2, T-1	Rupanagudi	80
Bellary-12	EA Jowar Rice		-	-	991.52	54.63	112.01	N-2,M-1	Rayapura	81
Bellary-13	- Jowar Rice		-	Gc- 80.94 T: 80.94	488.88	48.56	204.37	-	Chandur	82
Bellary-15	EA Jowar Rice		-	Gc- 987.87 WE- 40.47 T: 1028.34	11. 33	34.40	217.23	N-8,M-2, T-2	Kammarchedu	83
Bellary-15	EA Jowar Rice		94.70	Gc- 1011.75 WE- 20.24 T: 1031.99	890.34	40.46	232.79	N-14	Yettinabudi-hal	84
Bellary-13	EA Jowar Rice		77.30	Gc- 20.24 T: 20.24	323.76	20.24	23.82	N-2	Burranayakana-halli	85
Bellary-8	EA Jowar Rice		-	Gc- 404.70 WE- 20.24 T: 424.94	283.29	54.73	261.03	N-6	Bobbukunta	86
Bellary-12	EA Jowar Rice		-	Gc- 356.14 T: 356.14	412.79	39.86	78.09	N-4	Ibrampura	87
Bellary-12	EA Jowar Rice		-	Gc- 414.41 T: 414.41	259.60	60.71	60.85	N-12,M-2, T-2	Shankarabanda	88
Bellary-15	EA Jowar Rice		-	Gc- 620.81 T: 620.81	355.73	50.59	142.93	N-4	Tolamamidi	89
Bellary-16	EA Jowar Rice		-	Gc- 918.67 WE- 80.94 T: 999.61	930.81	141.65	116.90	N-6,T-2	Asundi	90
Bellary-11	EA Jowar Rice		-	Gc- 376.78 T: 376.78	40.47	18.20	118.41	N-4,M-1, T-1	Godehal	91
Bellary-10	EA Jowar Rice		-	Gc- 323.36 WE- 40.47 T: 363.83	202.35	23.32	30.47	N-4	Amarapura	92
Bellary-8	EA Jowar Rice		-	Gc- 202.35 WE- 14.16 T: 216.51	151.76	33.45	27.77	N-6,M-5, T-1	Kakkabevina-halli	93
Bellary-12	EA Jowar Roce		-	Gc- 175.24 WE- 40.47 T: 215.71	263.06	54.62	69.01	N-2	Tegginabudi hal	94
Bellary-16	EA Jowar Rice		-	WE- 10.12 T: 10.12	637.40	50.59	100.67	N-20,M-4, C-2	Paramadevana-halli	95
Bellary-16	EA Jowar Rice		-	-	900.46	72.04	52.82	N-3	Meenahalli	96
Bellary-19	EA Jowar Rice		5.67	WE- 20.24 T: 20.24	2638.64	161.96	202.35	N-12,M-3, T-1	Sidiginamola	97
Bellary-22	EA Jowar Rice		-	WE- 8.09 T: 8.09	1254.57	109.27	40.40	N-11,M-2,	Joladarasi	98

VILLAGE DIRECTORY

AMENITIES AND LAND USE

TALUK : BELLARY

L.C. No.	Name of Village	Total area of the Village (In hectares)	Total Population and number of households		Amenities available (if not available within the village, a dash (—) may be shown in the column and next to it in brackets, the distance in broad ranges viz.-5kms. 5-10 kms. and 10 + kms of the nearest place where the facility is available may be given).						Approach to Village
					Educational	Medical	Drinking Water	Post and Telegraph	Day or days of the market/hat if any	Communi-cations [Bus stop, Railway Station, Waterway]	
1	2	3	4a	4b	5	6	7	8	9	10	11
99	Chellagurki	1013.33	1644	315	P(2),M, H	PHU,D, RP(2)	W,Hp, T	PO,Phone	-(10+)	BS	PR
100	Yelpikaggalu	1546.57	1452	277	PM	-(-5)	T,W, Hp	PO,Phone	-(10+)	BS	PR
101	Lingadevana-halli	776.44	412	72	P	-(-5)	W,Hp	-(-5)	-(10 +)	BS	PR
102	Yalpi	2315.81	1393	262	P(2),M	-(-5)	R,Hp	PO	-(10+)	BS	PR
103	Kuntanahal	1745.74	1352	209	P	-(-5)	R,Hp	-(-5)	-(10+)	BS	PR
	Total	162292.48	184435	32628	-	-	-	-	-	-	-
	Haddinagundu	707.42									Fully incorporated in Bellary Town Municipality

VILLAGE DIRECTORY

AMENITIES AND LAND USE

TALUK : BELLARY

Name of Village	L.C. No.	Land use (area under different types of land use in hectares rounded to two decimal places)						Remarks including any place of religious, historical or archaeo-logical interest.	Nearest Town and distance (in Km.)	Power Supply	Staple Food
		Forest	Irrigated (by source of irrigation)	Un-irrigated	Culturable waste (including gauchar and groves)	Area not available for cultivation					
2	1	15	16	17	18	19	20		12	13	14
Chellagurki	99	-	-	955.09	4.11	54.23	N-18,M-3, T-2, A-VIII		Bellary-26	EA	Jowar Rice
Yelpikaggalu	100	3.24	WE- 68.80 T: 68.80	1318.11	74.86	81.56	N-8,M-1-C-1,T-1		Bellary-23	EA	Jowar Rice
Lingadevana-halli	101	1.21	WE- 21.45 T: 21.45	682.32	30.36	41.10	N-2		Bellary-21	EA	Jowar Rice
Yalpi	102	-	WE- 10.12 T: 10.12	1942.56	111.41	251.72	N-4		Bellary-23	EA	Jowar Rice
Kuntanahal	103	7.28	WE- 19.83 T: 19.83	1579.01	50.59	89.03	N-3		Bellary-24	EA	Jowar Rice
Total		2924.77	WE- 2381.31 Gc-42725.31 T:45106.62	90592.24	5970.46	17698.39			-	-	-

HADAGALLI TALUK

KARNATAKA

HADAGALLI TALUK

BELLARY DISTRICT



HADAGALLI TALUK
JURISDICTIONAL CHANGES 1971 - 81

Based upon Survey of India map with the permission of the Surveyor General of India.

© Government of India Copyright, 1986.

ALPHABETICAL LIST OF VILLAGES

TALUK: HADAGALLI

Sl. No.	Name of village	1981 Census L.C. No.	Population 1971	1981
1	2	3	4	5
1	Advimallinakeri (Adevimallanakere)	28	808	956
2	Angoor (Anguru)	13	851	1049
3	Ayyanahalli	16	1133	1298
4	Beerabbi	11	1018	1163
5	Budanur (Budunur)	50	1267	1466
6	Byalhunsi (Byalahunisi)	53	721	829
7	Dasanahalli	41	1029	1201
8	Dasarahalli	1	1241	1535
9	Devagondanahalli	2	1377	1926
10	Dombrahalli (Dombarahalli)	48	345	510
11	Hagaramur	9	1112	1213
12	Hakandi	23	1248	1607
13	Halthimalapura (Haluthimmalapuram)	17	526	611
14	Harvi (Harivi)	44	1407	1981
15	Harvi Basapura (Harivi Basapura)	45	147	245
16	Hirebannimatti	52	1415	1635
17	Hirehadagalli	37	5445	6357
18	Hirekolachi	7	1707	1990
19	Hiremallinakeri (Mallanakere)	35	1980	2205
20	Holagundi	34	4083	4637
21	Holalu	49	5414	6667
22	Hugulura (Hugulur)	31	916	1005
23	Hyarada (Hyrada)	43	1998	2572
24	Ittigi	25	4203	5276
25	Kalvi	24	2231	2668
26	Katebennur (Kathebennur)	51	2554	2824
27	Kombli	20	1638	1957
28	Kotanakal	19	381	517
29	Kotihal (Kotihalu)	12	110	127
30	Koilaragatti (Koyilaragatti)	21	753	916
31	Kuravathi	46	1759	2539
32	Magala (Magalam)	10	3024	3789
33	Mahajanadahalli (Mahajanahalli)	27	2462	2701
34	Makarabbi	54	871	1113
35	Manihalli	39	107	107
36	Mannera Masalavada (Manneru Masalavada)	4	1729	1884
37	Mudemur	33	943	1264
38	Musuvinakallahalli (Musumanakallahalli)	26	1382	1784
39	Mylar	47	1990	2703
40	Nagathi Basapura (Nagati Basapura)	3	3667	3741
41	Nandihalli	32	1228	1439
42	Nowli	18	1303	1590
43	Pothalakatti	42	..	..
44	Rangapura (Rangapuram)	14	..	..
45	Shivalingahahalli (Sivalinganahalli)	8	1296	1537
46	Sogi	30	3472	3987
47	Sovinahalli	22	2035	2228
48	Thamalapura (Tamalapura)	5	970	1378
49	Thimalapura	15	828	1049
50	Thumbinakeri (Thuminakeri)	38	605	830
51	Uttangi	36	3893	4539
52	Varakanhalli (Varkanahalli)	29	1612	1706
53	Veerapura (Veerapuram)	40	450	527
54	Vyasamallapura (Vyasamallapur)	6	215	457

VILLAGE DIRECTORY

TALUK : HADAGALLI

AMENITIES AND LAND USE

L.C. No.	Name of Village	Total area of the Village (In hectares)	Total Population and number of households		Amenities available (if not available within the village, a dash (-) may be shown in the column and next to it in brackets, the distance in broad ranges viz.-5kms, 5-10 kms. and 10 + kms of the nearest place where the facility is available may be given).						Approach to Village
					Educational	Medical	Drinking Water	Post and Telegraph	Day or days of the market/hat if any	Communi-cations (Bus stop, Railway Station, Waterway)	
1	2	3	4a	4b	5	6	7	8	9	10	11
1	Dasarahalli	1915.36	1535	245	P	-(-5)	W,Hp	PO	-(-5)	-(-5)	KR
2	Devagondana-halli	2052.80	1926	348	P(4),M	-(-5)	W,Hp	PO	-(-5)	BS	PR
3	Nagathibasa-pura	2900.41	3741	708	P(3),M	D,RP	W,Hp, T	PO	-(5-10)	BS	PR
4	Mannerama-salawada	1760.68	1884	348	P,M	PHU	W,Hp	PO	-(5-10)	BS	PR
5	Thamalapura	1447.17	1378	224	P(2)	-(-5)	W,Hp	PO	-(5-10)	-(-5)	KR
6	Vyasamalla-pura	351.05	457	78	P	-(5-10)	W,Hp	-(-5)	-(5-10)	-(5-10)	KR
7	Hirekolachi	1298.49	1990	343	P(2), M(2)	-(-5)	W,Hp	PO	-(-5)	-(-5)	KR
8	Shivalingana-halli	1790.45	1537	282	P(3),M	-(5-10)	W,Hp	PO	-(5-10)	BS	PR
9	Hagaranur	1426.19	1213	249	P(2)	-(-5)	W,Hp	PO	-(-5)	BS	PR
10	Magala	4173.76	3789	733	P,M	PHU	W,T,R	PO	Sunday	BS	PR
11	Beerabbi	1750.89	1163	199	P(2)	-(-5)	W,Hp	PO	-(-5)	BS	PR
12	Kotihal	927.96	127	23	P	-(5-10)	W,Hp, R	-(-5)	-(5-10)	-(-5)	KR
13	Angoor	1325.29	1049	180	P(2)	-(5-10)	W,Hp, R	-(-5)	-(5-10)	-(5-10)	KR
14	Rangapura	216.72						UN-INHABITED			
15	Thimalapura	1707.42	1049	189	P(2)	-(5-10)	W,Hp, R	-(-5)	-(5-10)	-(5-10)	KR
16	Ayyanahalli	585.10	1298	224	P	-(5-10)	W,Hp	PO	-(5-10)	-(5-10)	KR
17	Halthimalapura	1522.94	611	108	P(2)	-(-5)	W,Hp	-(-5)	-(-5)	-(-5)	KR
18	Nowli	1467.19	1590	285	P(2),M	-(-5)	W,Hp, R	PO	-(-5)	BS	PR
19	Kotanakall	804.41	517	90	P	-(-5)	W,Hp	-(-5)	-(-5)	BS	PR
20	Kombli	1421.73	1957	361	P(3),M	D	W,Hp, R	PO	-(5-10)	BS	PR
21	Koilaragatti	1936.19	916	158	P(2),M	-(-5)	W,Hp	-(-5)	-(-5)	-(-5)	KR
22	Sovinahalli	2238.57	2228	385	P(4),M	-(5-10)	W,Hp R	PO	-(10+)	BS	PR
23	Hakandi	1146.58	1607	261	P(3),M	-(5-10)	W,Hp	PO	-(5-10)	BS	PR
24	Kalvi	2019.05	2668	459	P(6), M(2)	-(-5)	W,Hp	PO	-(-5)	BS	PR
25	Ittigi	2942.90	5276	935	P(2), M(2),H	PHC,PPC RP(2)	W,Hp	PTO,Phone	Friday	BS	PR
26	Musuvinakalla-halli	2589.02	1784	320	P(2)	-(-5)	W,Hp	PO	-(-5)	-(-5)	KR
27	Mahajanada-halli	1931.91	2701	458	P(2),M	-(-5)	W,Hp	PO	-(-5)	BS	PR
28	Advimallina-kere	1020.82	956	151	P(2)	-(5-10)	W,Hp	-(-5)	-(5-10)	BS	PR

VILLAGE DIRECTORY

AMENITIES AND LAND USE

TALUK : HADAGALLI

Nearest Town and distance (in Kms.)	Power Supply	Staple Food	Land use (area under different types of land use in hectares rounded to two decimal places)					Remarks including any place of religious, historical or archaeo-logical interest.	Name of Village	L.C. No.
			Forest	Irrigated (by source of irrigation)	Un-irrigated	Culturable waste (including gauchar and groves)	Area not available for cultivation			
12	13	14	15	16	17	18	19	20	2	1
Hadagalli-3	EA	Jowar	-	WE- 10.12 T: 10.12	1515.54	242.82	146.88	N-1	Dasarahalli	1
Hadagalli-5	EA	Jowar	143.31	WE- 58.16 Tk- 69.53 O- 9.05 T: 136.74	1541.43	204.91	26.41	M-1	Devagondana-halli	2
Hadagalli-9	EA	Jowar	-	W- 16.19 WE- 10.30 T: 26.49	2216.80	215.56	441.56	N:10,M:1, T:1,	Nagathibasa-pura	3
Hadagalli-15	EA	Jowar	-	WE- 4.96 TK- 10.61 T: 15.57	1509.24	95.27	140.60	N:2,M:2	Mannerama-salawada	4
Hadagalli-25	EA	Jowar	305.97	WE- 1.21 T: 1.21	1076.43	4.37	59.19	-	Thamalapura	5
Hadagalli-26	-	Jowar	95.28	-	152.53	85.10	18.14	-	Vyasamalla-pura	6
Hadagalli-21	EA	Jowar	-	WE- 6.07 T: 6.07	1041.08	80.95	170.89	N:1,T:1	Hirekolachi	7
Hadagalli-10	EA	Jowar	-	-	1542.91	138.78	100.75	N:1	Shivalingana-halli	8
Hadagalli-11	EA	Jowar	-	WE- 4.49 R- 168.84 T: 173.33	909.39	69.82	273.65	N:2,T:1	Hagaranur	9
Hadagalli-23	EA	Jowar	-	WE- 40.47 R- 64.75 T: 105.22	2813.88	1035.78	218.89	N:3,M:2, T:2 A-I	Magala	10
Hadagalli-25	EA	Jowar	172.70	-	1508.13	33.53	36.53	-	Beerabbi	11
Hadagalli-30	EA	Jowar	-	R- 17-09 T: 17.09	803.16	14.60	93.11	-	Kotihal	12
Hadagalli-28	EA	Jowar	-	R- 21.20 T: 21.20	1110.50	-	193.59	-	Angoor	13
				O- 56.45 T: 56.45	145.25	-	15.02	-	Rangapura	14
Hadagalli-10	EA	Jowar	-	WE- 2.43 R- 28.73 T: 31.16	1234.74	91.68	349.84	-	Thimalapura	15
Hadagalli-10	EA	Jowar	79.60	-	480.44	-	25.06	N:2,M:1	Ayyanahalli	16
Hadagalli-5	EA	Jowar	84.78	Tk- 14.85 T: 14.85	1154.36	148.66	120.29	-	Halthimalapura	17
Hadagalli-4	EA	Jowar	52.25	WE- 18.52 R- 85.59 T: 104.11	1025.51	165.49	119.83	N:2,M:2	Nowli	18
Hadagalli-4	EA	Jowar	-	WE- 29.54 R- 20.24 T: 49.78	596.80	51.58	106.25	N:2	Kotanakall	19
Hadagalli-9	EA	Jowar	-	O- 303.53 T: 303.53	639.27	478.93	-	N:5,M:1 A-II	Kombli	20
Hadagalli-5	-	Jowar	139.19	Tk- 10.54 T: 10.54	892.95	202.35	691.16	-	Koilaragatti	21
Hadagalli-16	EA	Jowar	18.29	WE- 17.40 R- 32.38 T: 49.78	1016.45	-	1154.05	N:2	Sovinahalli	22
Hadagalli-6	EA	Jowar	-	WE- 72.85 R- 80.94 T: 153.79	436.07	43.7	512.94	N:4,T:1	Hakandi	23
Hadagalli-2	EA	Jowar	-	WE- 121.41 R- 30.68 T: 152.09	1135.42	93.81	637.73	N:2	Kalvi	24
Hadagalli-23	EA	Jowar	-	WE- 49.92 T: 49.92	2745.29	-	147.69	N:20,M:4 T:2, C:1	Ittigi	25
Hadagalli-27	EA	Jowar	400.93	WE- 28.33 T: 28.33	1997.36	134.44	27.96	N:4	Musuvinakalla-halli	26
Hadagalli-26	EA	Jowar	-	WE- 16.19 T: 16.19	1812.83	62.50	40.39	N:6,M:2 T:2	Mahajanada-halli	27
Hadagalli-15	EA	Jowar	244.82	-	606.37	138.88	30.75	N:2	Advimallina-kere	28

VILLAGE DIRECTORY

AMENITIES AND LAND USE

TALUK : HADAGALLI

L.C. No.	Name of Village	Total area of the Village (In hectares)	Total Population and number of *households*		Amenities available (if not available within the village, a dash (—) may be shown in the column and next to it in brackets, the distance in broad ranges viz.-5kms. 5-10 kms. and 10 + kms of the nearest place where the facility is available may be given).						Approach to Village
					Educational	Medical	Drinking Water	Post and Telegraph	Day or days of the market/hat if any	Communi-cations [Bus stop, Railway Station, Waterway]	
1	2	3	4a	4b	5	6	7	8	9	10	11
29	Varakanahalli	1726.86	1706	259	P(3),M	-(-5)	W,Hp	PO	-(-5)	BS	PR
30	Sogi	3383.11	3987	691	P,M,H	PHU RP(3)	W,Hp	PO,Phone	Monday	BS	PR
31	Hugulura	1466.77	1005	171	P	-(-5)	W,Hp, N	-(-5)	-(-5)	-(-5)	KR
32	Nandihalli	480.14	1439	256	P,M	-(-5)	W,Hp	PO	-(5-10)	-(-5)	PR
33	Mudenur	1184.99	1264	207	P,M	-(-5)	W,Hp	PO	-(-5)	BS	PR
34	Holagundi	4527.38	4637	813	P(3), M(2)	RP,D	W,Hp T	PTO,Phone	Wednesday	BS	PR
35	Hiremallina-keri	2642.61	2205	354	P(3),M	D	W,Hp	PO	-(5-10)	BS	PR
36	Uttagi	3076.26	4539	700	P,M	RP(2)	W,T	PO	-(5-10)	BS	PR
37	Hirehadagalli	2243.71	6357	1173	P(4), M(2),H	PHU, RP(4)	W,Hp	PTO,Phone	Thursday	BS	PR
38	Thumbinakeri	1108.03	830	158	P(3)	RP	W,Hp	-(-5)	-(-5)	BS	PR
39	Manihalli	934.71	107	27	P	-(-5)	W,Hp	-(-5)	-(-5)	-(-5)	KR
40	Veerapura	989.93	527	93	P,M	-(5-10)	W,Hp	-(-5)	-(5-10)	-(-5)	KR
41	Dasanahalli	1794.83	1201	232	P(3)	-(5-10)	W,Hp	PO	-(5-10)	-(-5)	KR
42	Pothalakatti	527.75							UN-INHABITED		
43	Hyarada	3943.74	2572	437	P,M	RP,D	W,Hp	PO	-(10+)	BS	PR
44	Harvi	1249.53	1881	329	P,M	RP,D	W,Hp, R	PO	-(10+)	BS	PR
45	Harvibasapura	581.25	245	37	P	-(-5)	W,Hp, R	-(-5)	-(10+)	-(-5)	KR
46	Kuravathi	2247.00	2539	431	P(3), M,H	-(5-10)	W,Hp, R	PO	-(5-10)	BS	PR
47	Mylar	1657.59	2703	459	P,M	-(-5)	W,Hp, T	PO	-(-5)	BS	PR
48	Dombrahalli	698.60	510	82	P(2)	-(-5)	W,Hp	-(-5)	-(-5)	-(-5)	KR
49	Holalu	3081.62	6667	987	P(3), M(2),H	RP,PHC, FPC	W,Hp	Phone,PO	Tuesday	BS	PR
50	Budanur	1663.27	1466	237	P,M	-(-5)	W,Hp	PO	-(-5)	BS	PR
51	Kattebennur	2033.28	2824	485	P(2),M	D,RP	W,Hp, R	PO	-(5-10)	BS	PR
52	Hirebannimatti	1483.14	1635	270	P(2),M	-(5-10)	W,Hp, R	PO	-(5-10)	-(5-10)	KR
53	Byalhunsi	547.17	829	147	P,M	-(5-10)	Hp,R	-(-5)	-(10+)	-(-5)	KR
54	Makarabbi	856.84	1113	207	P	-(-5)	W,Hp, R	PO	-(10+)	BS	PR
	Total	92801-16	101735	17586							
	Hadagalli	1983.47									Fully incorporated in Hadagalli Town

VILLAGE DIRECTORY

AMENITIES AND LAND USE

TALUK : HADAGALLI

Nearest Town and distance (in Km.)	Power Supply	Staple Food	Land use (area under different types of land use in hectares rounded to two decimal places) Forest	Irrigated (by source of irrigation)	Un-irrigated	Culturable waste (including gauchar and groves)	Area not available for cultivation	Remarks including any place of religious, historical or archaeological interest.	Name of Village	L.C. No.
12	13	14	15	16	17	18	19	20	2	1
Hadagalli-13	EA	Jowar	174.98	WE- 4.72 T: 4.72	1387.85	115.19	44.12	N:2,T:1	Varakanahalli	29
Hadagalli-10	EA	Jowar	1284.87	WE- 47.14 T: 47.14	1945.98	0.84	104.98	N:10,M:2 T:2,A-III	Sogi	30
Hadagalli-5	EA	Jowar	93.17	W- 10.38 WE- 9.87 T: 20.25	1225.80	59.41	68.14	N:2	Hugulura	31
Hadagalli-10	EA	Jowar	-	W- 10.52 T: 10.52	411.69	8.10	49.83	N:2,M:1	Nandihalli	32
Hadagalli-3	EA	Jowar	-	WE- 22.26 Tk- 28.93 T: 51.19	1024.82	14.16	94.82	N:2,M:1 T:1	Mudenur	33
Hadagalli-8	EA	Jowar	-	WE- 12.14 T: 12.14	4358.62	-	156.62	N:9,M:2 T:1	Holagundi	34
Hadagalli-10	EA	Jowar	70.72	WE- 75.06 T: 75.06	2263.32	125.21	108.80	N:2,T:1	Hiremallinakeri	35
Hadagalli-15	EA	Jowar	-	WE- 12.14 T: 12.14	2924.02	-	140.10	N:5,M:1, T:1	Uttagi	36
Hadagalli-15	EA	Jowar	44.72	WE- 0.98 Tk- 67.18 T: 68.16	1962.25	5.2?	163.31	N:15,M:5, T:2 A-IV	Hirehadagalli	37
Hadagalli-21	EA	Jowar	337.91	WE- 2.30 T: 2.30	708.29	14.27	45.26	N:2	Thumbinakeri	38
Hadagalli-16	EA	Jowar	-	WE- 3.40 T: 3.40	853.92	-	77.39	-	Manihalli	39
Hadagalli-30	-	Jowar	172.60	-	783.88	10.52	22.93	-	Veerapura	40
Hadagalli-30	-	Jowar	-	W- 12.14 T: 12.14	1246.96	17.00	518.73	-	Dasanahalli	41
					403.47	-	124.28		Pothalakatti	42
Harapana-halli-30	EA	Jowar	1663.32	WE- 19.04 Tk- 31.84 T: 50.88	1050.63	729.06	449.85	N:5,M:1	Hyarada	43
Ranebennur-15	EA	Jowar	-	R- 89.07 O- 40.48 T: 129.55	682.28	234.92	202.78	N:4,T:1	Harvi	44
Ranebennur-18	EA	Jowar	-	R- 16.19 O- 60.70 T: 76.89	380.52	80.94	42.90	-	[illegible]ibasapura	45
Ranebennur-20	EA	Jowar	577.36	R- 72.85 T: 72.85	1234.34	223.07	139.38	N:4,T:1 A-V	Kuravathi	46
Haveri-20	EA	Jowar	0.72	WE- 1.82 R- 60.71 T: 62.53	1401.04	127.84	65.46	N:8,M:2, T:2 A-VI	Mylar	47
Haveri-20	EA	Jowar	-	W- 8.30 T: 8.30	594.06	97.09	9.15	-	Dombrahalli	48
Haveri-20	EA	Jowar	144.17	WE- 39.66 R- 163.12 T: 202.78	1963.03	564.67	206.97	N:30,M:4, T:8 A-VII	Holalu	49
Hadagalli-30	EA	Jowar	-	WE- 14.57 W- 9.66 T: 24.23	1543.59	5.25	90.20	N:10,M:2, T:1	Budanur	50
Hadagalli-24	EA	Jowar	242.92	WE- 6.07 T: 6.07	1534.63	162.00	87.66	N:4,M:1, T:1	Kattebennur	51
Hadagalli-33	EA	Jowar	-	R- 110.62 T: 110.62	1178.68	-	193.84	N:5,T:2	Hirebannimatti	52
Hadagalli-33	EA	Jowar	-	R- 151.56 T: 151.56	302.31	20.24	73.06	N:2,T:1	Byalhunsi	53
Hadagalli-33	EA	Jowar	-	R- 48.56 T: 48.56	641.04	72.93	94.31	N:4,M:1, T:1	Makarabbi	54
			6543.38	W- 56.67 WE- 774.06 Tk- 233.48 R- 1263.12 O- 470.21 T: 2797.54	67667.15	6511.57	9281.52		Total	

Municipality — Hadagalli

HAGARIBOMMANAHALLI TALUK

KARNATAKA

HAGARIBOMMANAHALLI TALUK

BELLARY DISTRICT

Mile 0 1 2 3 Miles

Km 0 1 2 3 4 Kms

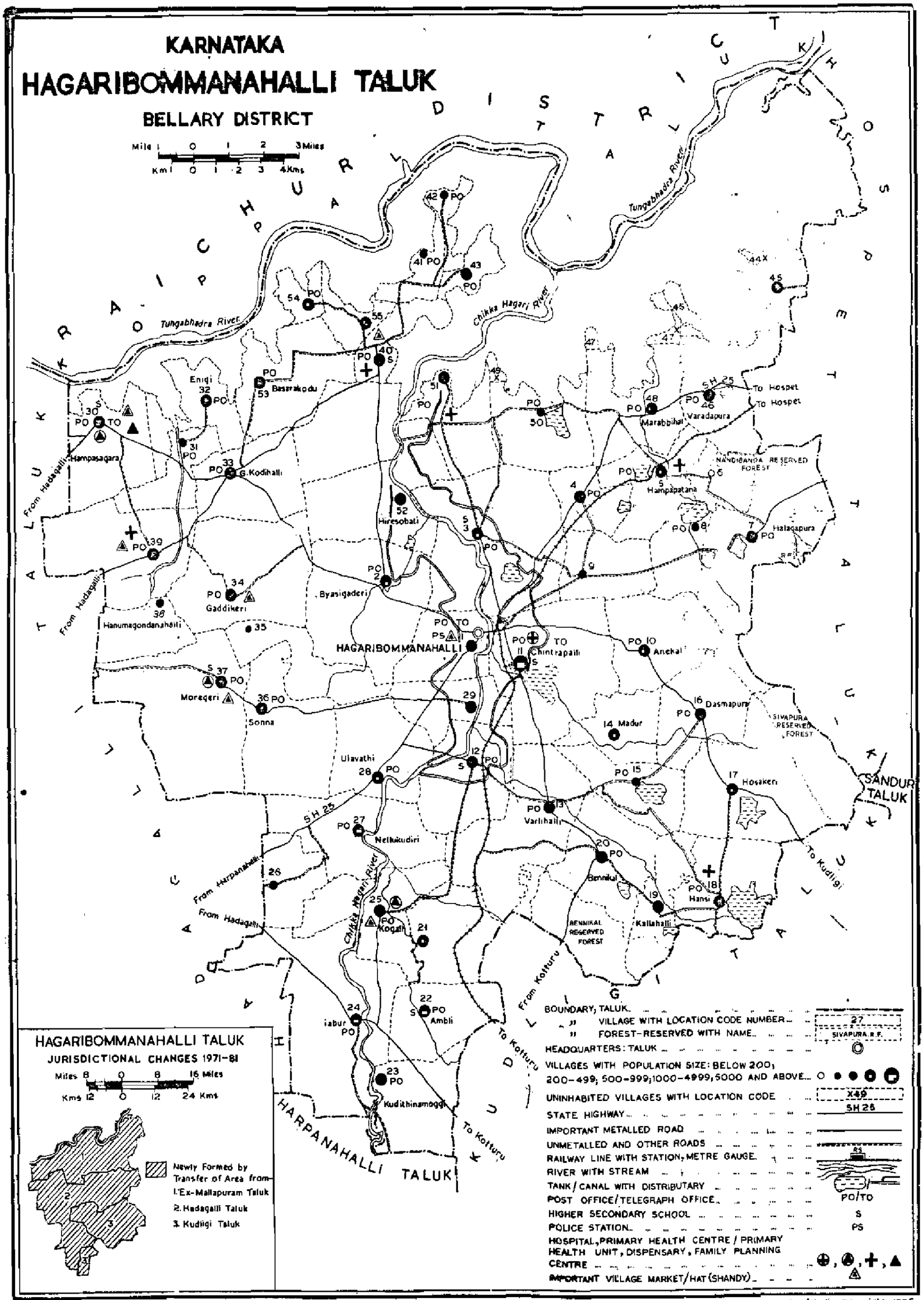

HAGARIBOMMANAHALLI TALUK
JURISDICTIONAL CHANGES 1971–81

Miles 8 0 8 16 Miles

Kms 12 0 12 24 Kms

Newly Formed by Transfer of Area from-

1. Ex-Mallapuram Taluk
2. Hadagalli Taluk
3. Kudligi Taluk

BOUNDARY, TALUK

" VILLAGE WITH LOCATION CODE NUMBER — 27

" FOREST-RESERVED WITH NAME — SIVAPURA R.F.

HEADQUARTERS: TALUK ◎

VILLAGES WITH POPULATION SIZE: BELOW 200; 200–499; 500–999; 1000–4999; 5000 AND ABOVE ○ ● ● ● ●

UNINHABITED VILLAGES WITH LOCATION CODE — X49

STATE HIGHWAY — SH 25

IMPORTANT METALLED ROAD

UNMETALLED AND OTHER ROADS

RAILWAY LINE WITH STATION, METRE GAUGE — RS

RIVER WITH STREAM

TANK / CANAL WITH DISTRIBUTARY

POST OFFICE / TELEGRAPH OFFICE — PO/TO

HIGHER SECONDARY SCHOOL — S

POLICE STATION — PS

HOSPITAL, PRIMARY HEALTH CENTRE / PRIMARY HEALTH UNIT, DISPENSARY, FAMILY PLANNING CENTRE ⊕, ◉, ✚, ▲

IMPORTANT VILLAGE MARKET / HAT (SHANDY) △

Based upon Survey of India map with the permission of the Surveyor General of India.

Government of India Copyright, 1986

ALPHABETICAL LIST OF VILLAGES

TALUK: HAGARIBOMMANAHALLI

Sl. No.	Name of village	1981 Census L.C. No.	Population 1971	Population 1981
1	2	3	4	5
1	Adivikyadigihalli	35	355	345
2	Alabur	24	1984	2176
3	Ambli	22	1403	1905
4	Anandadevanahalli (Anamdevanahalli)	49	..	..
5	Anekal	10	928	1097
6	Ankasamudra	50	881	929
7	Bachigondanahalli	51	2646	3514
8	Bannikal (Bannikallu)	39	2125	2373
9	Bannigola	54	1062	1373
10	Basarakodu	53	1376	1471
11	Bennikal	20	1724	2046
12	Bellahunshi	47	..	..
13	Byasigaderi	2	1703	2151
14	Chintrapalli	11	6760	9834
15	Dasmapura	16	1903	2302
16	Enigi	32	877	1108
17	Gaddikeri (Gaddikere)	34	1420	1956
18	G. Kodihalli	33	1114	1185
19	Guledahalu (Guladahalu)	8	1078	766
20	Hagaribommanahalli	1	3001	4241
21	Halagapura	7	1784	2005
22	Hampapatna	5	1887	2192
23	Hampasagara (Hampasagar)	30	3393	3667
24	Hansi	18	1837	2134
25	Hanumagondanahalli	38	690	719
26	Haregondanahalli	29	851	1152
27	Hiresobati	52	1671	2152
29	Hosakeri	17	1093	1424
29	Kadlabal	3	3332	4531
30	Kallahalli	19	1108	1463
31	Kannehalli	26	863	993
32	Kechinabandi (Kechehinabandi)	9	553	608
33	Kithanur (Kithnaur)	43	819	1024
34	Kogali	25	2176	2442
35	Kogali-Samatu Kodihalli	21	1404	1425
36	Kudithina-moggi	23	1070	1243
37	Madur	14	1021	1271
38	Malvi	12	2155	2678
39	Marabbihal	48	1732	2040
40	Moregeri	37	4083	4178
41	Mudlapura	44	..	..
42	Muthukur	42	663	907
43	Narayanadevarakeri	45	1168	1505
44	Nellukudtri (Nelli Kudri)	27	1910	1879
45	Pinjara Heggadal (Pinjar Heggadal)	4	1137	1395
46	Rameswara Bandi (Rameswar Bandi)	41	584	734
47	Seeganahalli	55	896	1237
48	Sonna	36	2488	2832
49	Thambrahalli	40	2332	2753
50	Ulavathi	28	1521	1659
51	Upparagatta	15	552	666
52	Varadapura	46	1047	1211
53	Varlihalli	13	1123	1353
54	Vyasapura	6	221	114
55	Yenigi Basapura	31	627	556

VILLAGE DIRECTORY

TALUK : HAGARIBOMMANAHALLI

AMENITIES AND LAND USE

L.C. No.	Name of Village	Total area of the Village (In hectares)	Total Population and number of households		Amenities available (if not available within the village, a dash (—) may be shown in the column and next to it in brackets, the distance in broad ranges viz.,-5kms. 5-10 kms. and 10 + kms of the nearest place where the facility is available may be given)						Approach to Village
					Educational	Medical	Drinking Water	Post and Telegraph	Day or days of the market/hat if any	Communi-cations [Bus stop, Railway Station, Waterway]	
1	2	3	4a	4b	5	6	7	8	9	10	11
1	Hagaribommana-halli	1168.72	4241	766	P(2),M	RP(4)	W,Hp	PTO,Phone	Sunday & Thursday	BS,Rs	PR
2	Byasigaderi	2776.68	2151	382	P(4),M	-(-5)	W,Hp	PO	-(-5)	BS	PR
3	Kadalbal	3623.31	4531	766	P(5),M, PUC	-(-5)	W,Hp	PO	-(-5)	BS	PR
4	Pinjarahegga-dal	801.05	1395	241	P(2)	-(-5)	W,Hp	PO	-(5-10)	BS	PR
5	Hampapatna	1297.35	2192	364	P,M	D	W,Hp	PTO,Phone	-(10+)	BS,RS	KR
6	Vyasapura	676.25	114	22	P	-(-5)	W,Hp	-(-5)	-(5-10)	-(-5)	KR
7	Halagapura	2656.09	2005	314	P(3)	-(-5)	W,Hp	PO	-(5-10)	-(-5)	KR
8	Guledahalu	813.45	766	144	P(2)	-(-5)	W,Hp	PO	-(-5)	-(-5)	PR
9	Kenchinabandi	1080.72	608	109	P	-(-5)	W,Hp	-(-5)	-(-5)	-(-5)	KR
10	Anekal	1696.10	1097	185	P(2)	-(5-10)	W,Hp	PO	-(5-10)	BS	PR
11	Chintrapalli	2790.56	9834	1645	P(6), M(2), H(2)	H,RP	W,Hp	PO	-(-5)	BS,RS	PR
12	Malvi	1658.60	2678	455	P,M,H	-(5-10)	W,Hp	PO	-(5-10)	BS	PR
13	Varlihalli	2681.09	1353	219	P(2)	-(-5)	W,Hp	PO	-(-5)	BS	PR
14	Madur	975.98	1271	205	P(2)	-(-5)	W,Hp	-(-5)	-(-5)	-(5-10)	KR
15	Upparaghatta	1169.49	666	116	P	-(-5)	W,Hp	PO	-(-5)	-(-5)	KR
16	Dasmapura	1640.25	2302	403	P(2),M	-(5-10)	W,Hp	PO	-(5-10)	BS	PR
17	Hosakeri	3561.07	1424	259	P(2)	RP	W,Hp	-(-5)	-(10+)	BS	PR
18	Hansi	1634.00	2134	373	P(2),M	D	W,Hp	PO	-(10+)	BS	PR
19	Kallahalli	1041.22	1463	206	P(3)	-(-5)	W,Hp	-(-5)	-(10+)	-(-5)	KR
20	Bennikal	2803.26	2046	340	P,M	-(-5)	W,Hp	PO	-(10+)	BS	PR
21	Kogalisamathu-kodihalli	1371.55	1425	244	P(2)	-(-5)	W,Hp	-(-5)	-(-5)	-(-5)	KR
22	Ambli	1355.15	1805	290	P,M,H	-(-5)	W,Hp	PO	-(5-10)	BS	PR
23	Kudithinamaggi	1508.73	1243	208	P(2)	-(5-10)	W,Hp	PO	-(5-10)	-(-5)	KR
24	Alabur	3677.47	2176	358	P(3),M	-(5-10)	W,Hp	PO	-(5-10)	BS	PR
25	Kogali	1690.55	2442	451	P,M	PHU	W,Hp	PO	Tuesday	BS	PR
26	Kannehalli	891.44	993	168	P	-(-5)	W,Hp	-(-5)	-(-5)	-(-5)	KR
27	Nellukudiri	2097.22	1879	287	P(4)	-(5-10)	W,Hp	PO	-(5-10)	BS	PR
28	Ulavathi	1590.59	1659	257	P,M	-(5-10)	W,Hp	PO	-(5-10)	BS,RS	PR
29	Haregondana-halli	1051.01	1152	187	P	-(-5)	W,Hp	-(-5)	-(-5)	-(-5)	KR
30	Hampasagara	1942.37	3667	662	P(3), M(2),H	PHC FPC	W,Hp	PTO,Phone	Sunday	BS	PR
31	Yenigibesapura	809.53	556	97	P	-(-5)	W,Hp	PO	-(-5)	BS	PR

VILLAGE DIRECTORY

AMENITIES AND LAND USE

TALUK : HAGARIBOMMANAHALLI

Nearest Town and distance (in Km.)	Power Supply	Staple Food	Land use (area under different types of land use in hectares rounded to two decimal places)						Remarks including any place of religious, historical or archaeological interest.	Name of Village	L.C. No.
			Forest	Irrigated (by source of irrigation)		Un-irrigated	Culturable waste (including gauchar and groves)	Area not available for cultivation			
12	13	14	15	16		17	18	19	20	2	1
Kotturu-28	EA	Jowar Rice	-	Gc- T:	338.70 338.70	571.49	-	258.53	N-18,N-8, C:8,T:2	Hagaribommana-halli	1
Hadagalli-35	EA	Jowar Rice	-	Gc- T:	222.82 222.82	2247.61	40.56	265.69	N:3	Byasigaderi	2
Kotturu-35	EA	Jowar Rice	-	Gc- T:	890.22 890.22	2297.16	59.73	376.20	N:8,M:?	Kadalbal	3
Hospet-32	EA	Jowar Rice	-	Tk- T:	12.11 12.11	710.38	-	78.56	N:4	Pinjarahegga-dal	4
Hospet-34	EA	Jowar Rice	-	Tk- T:	53.94 53.94	923.07	-	310.34	N:4,M:1	Hampapatna	5
Hospet-38	EA	Jowar Rice	117.41		-	462.51	-	36.33	-	Vyasapura	6
Hospet-38	EA	Jowar Rice	772.96	Tk- T:	127.37 127.37	815.49	293.17	647.10	N:2	Halagapura	7
Hospet-36	EA	Jowar Rice	-		-	650.20	12.67	150.58	N:3	Guledahalu	8
Kotturu-40	EA	Jowar Millets	-		-	1012.50	38.92	29.30	N:2	Kenchinabandi	9
Kotturu-38	EA	Jowar Millets	-		-	956.79	92.55	646.76	N:2	Anekal	10
Kotturu-28	EA	Jowar Rice	-	Tk- Gc- T:	96.57 73.66 170.23	2270.78	75.80	273.75	N:20,M:8, C:4,T:2	Chintrapalli	11
Kotturu-25	EA	Rice Millets	79.19	Gc- T:	172.09 172.09	1046.40	18.21	342.71	N:4,M:3, C:1,T:1	Malvi	12
Kotturu-24	EA	Jowar Millets	304.65	Gc- T:	19.21 19.21	1340.44	723.52	293.27	N:2	Varlihalli	13
Kotturu-23	EA	Jowar Millets	-		-	718.97	192.87	64.14	-	Madur	14
Kotturu-24	EA	Jowar Rice	-	Gc- T:	36.10 36.10	653.76	309.03	170.60	N:2	Upparaghatta	15
Kotturu-24	EA	Jowar Rice	230.50	Gc- T:	8.17 8.17	982.80	132.12	286.66	N:2	Dasmapura	16
Kotturu-24	EA	Jowar Rice	1446.85	Gc- T:	75.65 75.65	1238.80	495.27	304.50	N:2	Hosakeri	17
Kotturu-24	EA	Jowar Rice	-	Gc- T:	178.42 178.42	921.19	121.60	412.79	N:2,M:1	Hansi	18
Kotturu-20	EA	Jowar Ragi	-	Gc- T:	46.07 46.07	516.28	150.40	328.47	-	Kallahalli	19
Kotturu-18	EA	Jowar Rice	1243.97	Gc- T:	54.30 54.30	1192.83	121.55	190.61	N:2	Bennikal	20
Kotturu-16	EA	Jowar Millets	-	WE- T:	40.47 40.47	1158.99	70.97	101.12	N:3	Kogalisamathu-kodihalli	21
Kotturu-10	EA	Jowar Rice	-	WE- T:	121.47 121.47	1169.47	0.57	63.64	N:4 A-I	Ambli	22
Kotturu-10	EA	Jowar Rice	-	WE- T:	44.60 44.60	1372.14	15.02	76.97	N:4	Kudithinamaggi	23
Kotturu-12	EA	Jowar	-	WE- T:	27.52 27.52	2566.43	754.36	329.16	N:2	Alabur	24
Kotturu-14	EA	Jowar Millets	-	WE- T:	121.41 121.41	1324.38	72.38	172.38	N:15,M:1, C:1 A-II	Kogali	25
Kotturu-20	EA	Jowar	-		-	809.00	15.37	68.07	N:2	Kannehalli	26
Kotturu-22	-	Jowar	-		-	1440.73	57.71	598.78	N:2	Nellukudiri	27
Hadagalli-22	EA	Jowar Millets	-		-	1023.46	32.37	534.76	N:4	Ulavathi	28
Hadagalli-25	EA	Jowar Rice	-	Gc- T:	238.87 238.87	563.14	20.54	228.46	N:2	Haregondana-halli	29
Hadagalli-20	EA	Jowar Rice	-	R- T:	308.25 308.25	996.24	-	637.88	N:6,M:2, C:2,T:1 A-III	Hampasagara	30
Hadagalli-30	EA	Jowar Rice	-		-	697.62	17.73	94.18	N:2	Yenigibasapura	31

VILLAGE DIRECTORY

TALUK : HAGARIBOMMANAHALLI

AMENITIES AND LAND USE

L.C. No.	Name of Village	Total area of the Village (In hectares)	Total Population and number of households		Amenities available (if not available within the village, a dash (—) may be shown in the column and next to it in brackets, the distance in broad ranges viz.,-5kms. 5-10 kms. and 10 + kms of the nearest place where the facility is available may be given).						Approach to Village
					Educational	Medical	Drinking Water	Post and Telegraph	Day or days of the market/hat if any	Communi-cations [Bus stop, Railway Station, Waterway]	
1	2	3	4a	4b	5	6	7	8	9	10	11
32	Enigi	1755.93	1108	178	P,M	-(-5)	W,Hp	PO	-(-5)	BS	PR
33	G.Kodihalli	1529.88	1185	201	P,M	-(-5)	W,Hp	PO	-(-5)	BS	PR
34	Gaddikeri	2627.64	1956	339	P(2)	-(-5)	W,Hp	PO	Thursday	BS	KR
35	Adivikyadigi-halli.	1206.02	345	59	P	-(-5)	W,Hp	-(-5)	-(-5)	-(-5)	KR
36	Sonna	2093.64	2832	437	P,M	-(-5)	W,T	PO	-(-5)	BS	PR
37	Moregeri	3236.07	4178	769	P(2),M, H	PHU	W,T	PO,Phone	Thursday	BS	PR
38	Hanumagondana-halli	849.66	719	120	P(2)	-(-5)	W,Hp	-(-5)	-(-5)	BS	PR
39	Bannikal	2283.88	2373	410	P(2),M	D	W,Hp	PO	Monday	BS	PR
40	Thambrahalli	1393.58	2753	494	P(2),M, H	D	W,Hp	PO	Tuesday	BS	PR
41	Rameswarabandi	1259.98	734	119	P(2),M	-(-5)	W,Hp	PO	-(-5)	BS	KR
42	Muthukur	1669.11	907	137	P	-(5-10)	W,Hp	PO	-(5-10)	BS	PR
43	Kithanur	1882.01	1024	166	P	-(-5)	W,Hp	PO	-(-5)	BS	KR
44	Mudlapura	429.99			UN-INHABITED						
45	Narayanadevara-keri	2386.81	1505	213	P(2)	-(5-10)	W,Hp	-(-5)	-(5-10)	-(-5)	KR
46	Varadapura	1840.61	1211	190	P(2)	-(5-10)	W,Hp	PO	-(5-10)	BS	PR
47	Bellahunshi	2045.95			UN-INHABITED						
48	Marabbihal	1927.35	2040	337	P(3), M(2)	-(5-10)	W,Hp	PO	-(5-10)	BS	PR
49	Anandadevana-halli	1185.40			UN-INHABITED						
50	Ankasamudra	1638.65	929	157	P,M	-(-5)	W,Hp	PO	-(5-10)	BS	KR
51	Bachigondana-halli	3199.34	3514	570	P(4), M(2)	D	W,Hp	PO	-(10+)	BS	KR
52	Hiresobati	2104.11	2152	372	P(4)	-(-5)	W,Hp	-(-5)	-(5-10)	-(-5)	KR
53	Basarakodu	2183.22	1471	265	P(3),M	-(-5)	W,Hp	PO	-(-5)	-(-5)	KR
54	Bannigola	1077.93	1373	229	P,M	-(-5)	W,Hp	PO	-(-5)	-(-5)	KR
55	Seeganahalli	1064.45	1237	167	P(2)	-(-5)	W,Hp	-(-5)	-(-5)	-(-5)	KR
	Total	97392.06	98814	16642							

VILLAGE DIRECTORY

AMENITIES AND LAND USE

TALUK : HAGARIBOMMANAHALLI

Nearest Town and distance (in Km.)	Power Supply	Staple Food	Land use (area under different types of land use in hectares rounded to two decimal places) Forest	Irrigated (by source of irrigation)	Un-irrigated	Culturable waste (including gauchar and groves)	Area not available for cultivation	Remarks including any place of religious, historical or archaeo-logical interest.	Name of Village	L.C. No.
12	13	14	15	16	17	18	19	20	2	1
Hadagalli-30	EA	Jowar Rice	-	R- 202.35 T: 202.35	796.95	56.46	700.17	N:2	Enigi	32
Hadagalli-26	EA	Jowar Millets	-	Tk- 8.90 T: 8.90	1286.67	56.85	177.46	N:2	G.Kodihalli	33
Hadagalli-20	EA	Jowar Rice	-	WE- 87.42 T: 87.42	2475.32	-	64.90	N:4,M:1, T:1	Gaddikeri	34
Hadagalli-22	-	Jowar Millets	-	W- 21.85 T: 21.85	1162.08	-	22.09	-	Adivikyadigi-halli	35
Hadagalli-24	EA	Jowar Millets	-	WE- 19.43 T: 19.43	2016.40	-	57.81	N:3,M:1	Sonna	36
Hadagalli-26	EA	Jowar Millets	-	WE- 10.12 T: 10.12	3056.17	-	169.78	N:4,M:1, C:1	Moregeri	37
Hadagalli-18	EA	Jowar Rice	-	WE- 127.48 T: 127.48	667.29	-	54.89	N:1	Hanumagondana-halli	38
Hadagalli-16	EA	Jowar Rice	-	Tk- 257.98 T: 257.98	1697.33	101.17	227.40	N:3,M:1	Bannikal	39
Hadagalli-38	EA	Jowar Rice	-	WE- 72.85 R- 177.78 T: 250.63	337.17	769.36	36.42	N:6,M:1, T:1 A-IV	Thambrahalli	40
Hadagalli-40	EA	Jowar Rice	-	WE- 19.15 R- 161.88 T: 181.03	205.55	853.16	20.24	-	Rameswarabandi	41
Hadagalli-43	EA	Jowar	-	WE- 16.19 R- 171.34 T: 187.53	20.96	1456.98	3.64	M:2	Muthukur	42
Hadagalli-42	EA	Jowar	-	WE- 6.88 R- 163.38 T: 170.26	174.70	1509.21	27.84	N:2	Kithanur	43
			-	-	13.24	-	416.75		Mudlapura	44
Hospet-30	EA	Jowar	-	WE- 22.97 R- 86.61 T: 109.58	650.53	1614.93	11.75	N:4	Narayanadevara-keri	45
Hospet-24	EA	Jowar Rice	-	WE- 52.61 Tk- 22.26 T: 74.87	1151.49	446.74	167.51	N:2	Varadapura	46
			-	WE- 4.33 T: 4.33	95.02	-	1946.60	-	Bellahunshi	47
Hospet-35	EA	Jowar	-	WE- 52.61 T: 52.61	678.02	495.63	701.09	N:4,M:1	Marabbihal	48
			-	-	129.99	24.69	1030.72	-	Anandadevana-halli	49
Hospet-36	EA	Jowar Rice	-	WE- 60.22 T: 60.22	1084.69	237.25	256.49	N:2	Ankasamudra	50
Hadagalli-34	EA	Jowar Rice	-	WE- 10.12 Gc- 348.04 T: 358.16	2015.61	336.84	488.73	N:3,M:1	Bachigondana-halli	51
Hadagalli-32	EA	Jowar Rice	-	WE- 33.62 Gc- 384.24 T: 417.86	1377.28	121.63	187.34	-	Hiresobati	52
Hadagalli-34	EA	Jowar	-	WE- 16.60 R- 334.99 T: 351.59	1198.22	543.24	90.17	-	Basarakodu	53
Hadagalli-36	EA	Jowar	-	WE- 12.14 R- 249.39 T: 261.53	63.91	747.54	4.95	N:1	Bannigola	54
Hadagalli-38	EA	Jowar	-	WE- 14.16 R- 203.57 T: 217.73	133.88	696.49	16.35	-	Seeganahalli	55
			4255.53	W- 21.85 WE- 994.37 Tk- 579.13 Gc- 3086.56 R- 2059.54 T: 6741.45	57138.52	14003.16	15253.40		Total	

HARPANAHALLI TALUK

KARNATAKA

HARPANAHALLI TALUK

BELLARY DISTRICT

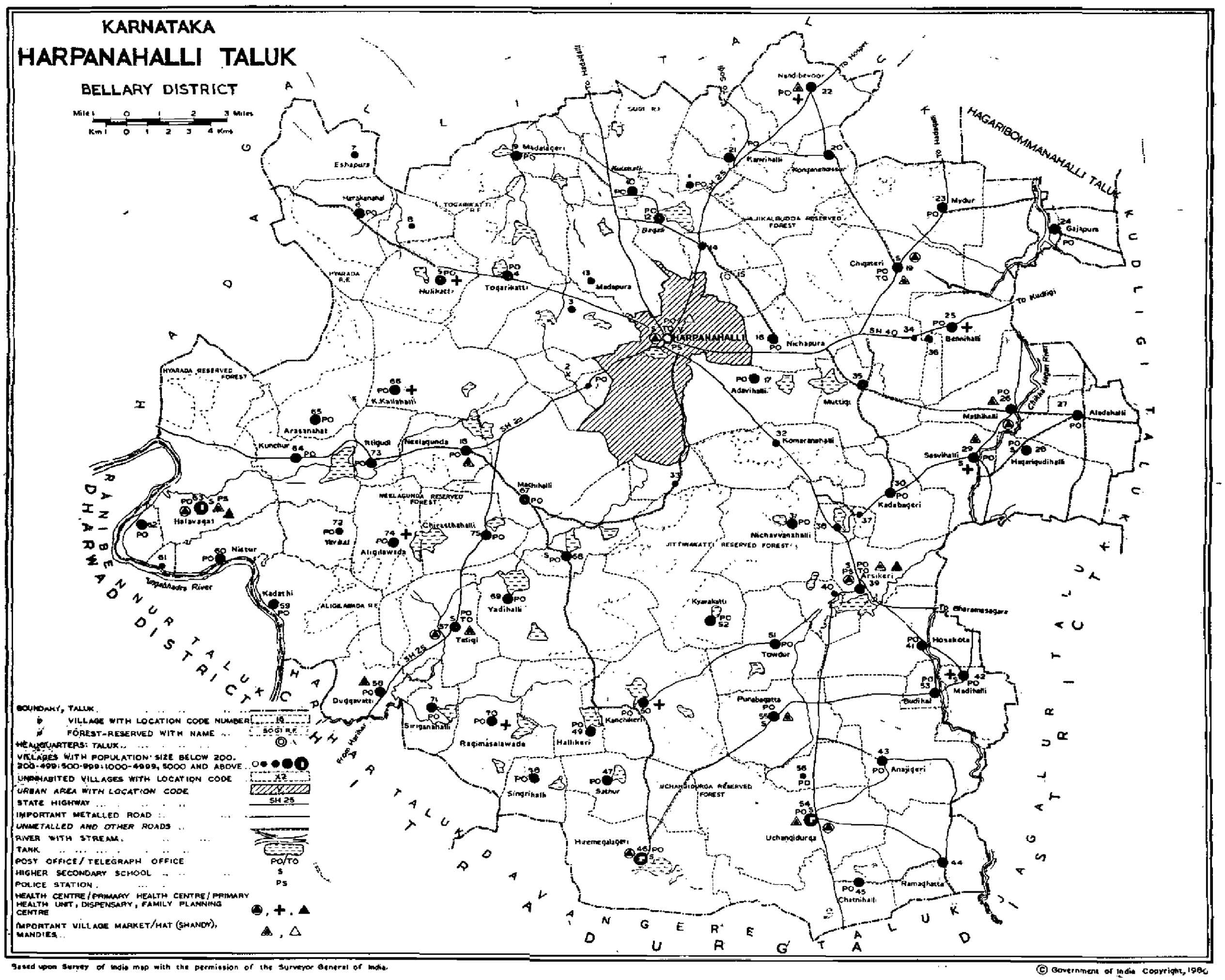

BOUNDARY, TALUK
VILLAGE WITH LOCATION CODE NUMBER 16
FOREST-RESERVED WITH NAME 500 R.F.
HEADQUARTERS: TALUK
VILLAGES WITH POPULATION: SIZE BELOW 200, 200-499, 500-999, 1000-4999, 5000 AND ABOVE
UNINHABITED VILLAGES WITH LOCATION CODE 42
URBAN AREA WITH LOCATION CODE
STATE HIGHWAY SH 25
IMPORTANT METALLED ROAD
UNMETALLED AND OTHER ROADS
RIVER WITH STREAM
TANK
POST OFFICE / TELEGRAPH OFFICE PO/TO
HIGHER SECONDARY SCHOOL S
POLICE STATION Ps
HEALTH CENTRE / PRIMARY HEALTH CENTRE / PRIMARY HEALTH UNIT, DISPENSARY, FAMILY PLANNING CENTRE
IMPORTANT VILLAGE MARKET/HAT (SHANDY), MANDIES

Based upon Survey of India map with the permission of the Surveyor General of India.

© Government of India Copyright, 1980

ALPHABETICAL LIST OF VILLAGES

TALUK: HARAPANHALLI

Sl. No.	Name of village	1981 Census L.C. No.	Population 1971	Population 1981
1	2	3	4	5
1	Adavihalli	17	1362	1735
2	Aladahalli	27	1392	2047
3	Aligilawada	74	1459	1774
4	Anajigeri	43	2270	2927
5	Ananthanahalli	1	166	251
6	Arasanahal	65	1301	1609
7	Arsikeri (Arasikeri)	39	3137	4029
8	Bagali	12	1916	2119
9	Bennihalli	25	2176	2236
10	Budihal (Budihal)(Shro)	53	808	1075
11	Chatnihalli	45	1980	2493
12	Chigateri	19	4130	4736
13	Chirasthahalli (Chirastahalli)	75	1465	1770
14	Dugravatti	59	2015	2285
15	Eshapura (Esyapura)	7	652	926
16	Gajapura (Gajapur)	24	2609	2875
17	Gundagathi (Gundagatti)	68	2311	2722
18	Hagari-gudihalli	28	1857	2229
19	Halavagal	63	4751	5943
20	Hallikeri	49	1626	2127
21	Harakanahal	6	1020	1561
22	Hikkimgeri	38	474	597
23	Hiremegalageri (Hiremagalageri)	46	5392	8067
24	Hosakota	41	1938	2283
25	Hulikatti	5	1231	1436
26	Ittigudi	73	859	1043
27	Joisilingapura (Joshilingapura)	37	218	284
28	Kadabageri	30	1740	2106
29	Kadathi	59	2455	3127
30	Kallugudi	56	362	485
31	Kambatrahalli	33	212	283
32	Kanchikeri	50	2409	3236
33	Kannayakanahalli	8	222	250
34	Kanvihalli	21	1037	1264
35	Kayakadahatti (Kayakadahatti)	15	79	110
36	K. Kallahalli	66	1744	2077
37	Kodihalli	11	499	520
38	Komaranahalli	32	662	829
39	Kongana Hossur (Kongana Hosur)	20	881	1301
40	Kulahalli (Kollahalli)	10	1779	2131
41	Kunchur	64	2490	3006
42	Kyarakatti (Kyarahatti)	52	1603	2031
43	Machihalli	67	1736	2529
44	Madalageri	9	2086	2423
45	Madapura	13	739	897
46	Madihalli	42	2254	2685
47	Mathihalli (Mattihalli)	26	2634	2866
48	Muttigi	35	1446	1775
49	Myalikatti	2	..	..
50	Mydur	23	2388	2880
51	Nandibevoor	22	2322	2821
52	Narayanapura	3	529	776
53	Neelagurda	18	2076	2670
54	Nichapura	16	1275	1648
55	Nichavvanahalli	31	1374	1791
56	Niluvanji	36	661	654
57	Nittur	60	1342	1628
58	Nittur Basapura	61	176	248
59	Pruthveswara (Prutheswara)	34	439	445
60	Punabagatta	55	3438	4494
61	Ragimasalawada (Ragimasalwada)	70	1942	2310
62	Ramaghatta	44	1824	2307
63	Sasvihalli	29	2500	2938
64	Sathur (Sattut)	47	1386	1727
65	Singrihalli	48	1692	2317
66	Siriganahalli	71	1273	1596
67	Sringara Thota	14	628	743
68	Tavaragundi	62	944	1159
69	Teligi	57	3593	4149
70	Thimalapura (Thimmalapura)(Shro)	40	..	234
71	Togarikatti	4	2444	3245
72	Towdur	51	2940	3677
73	Uchangidurga (Uchangidurgam)	54	5045	6114
74	Yadihalli	69	2852	3626
75	Yerbal	72	853	986

VILLAGE DIRECTORY

AMENITIES AND LAND USE

TALUK : HARPANAHALLI

L.C. No.	Name of Village	Total area of the Village (In hectares)	Total Population and number of households		Amenities available (if not available within the village, a dash (—) may be shown in the column and next to it in brackets, the distance in broad ranges viz.-5kms. 5-10 kms. and 10 + kms of the nearest place where the facility is available may be given).						Approach to Village
					Educational	Medical	Drinking Water	Post and Telegraph	Day or days of the market/hat if any	Communi-cations [Bus stop, Railway Station, Waterway]	
1	2	3	4a	4b	5	6	7	8	9	10	11
1	Ananthana-halli	647.12	251	45	P	-(-5)	W,Hp	-(-5)	-(-5)	-(-5)	KR
2	Myalikatti	581.01	-	-				UN-INHABITED			
3	Narayanapura	1903.51	776	113	P(2)	-(-5)	W,Hp	-(-5)	-(-5)	-(-5)	KR
4	Togarikatti	3656.46	3245	568	P(2),M	-(5-10)	W,Hp	PO	-(5-10)	BS	PR
5	Hulikatti	1697.76	1436	241	P,M	D	W,Hp	PO	-(5-10)	BS	KR
6	Harakanahal	2411.27	1561	266	P(3),M	-(-5)	W,Hp	PO	-(5-10)	BS	PR
7	Eshapura	1767.73	926	155	P(2)	-(-5)	W,Hp	-(5-10)	-(5-10)	-(-5)	KR
8	Kannayakana-halli	768.93	250	45	P	-(-5)	W,Hp	-(-5)	-(5-10)	-(-5)	KR
9	Madalageri	2883.22	2423	401	P(5)	-(5-10)	W,Hp	PO	-(5-10)	-(-5)	KR
10	Kulahalli	2192.11	2131	363	P(3)	-(5-10)	W,Hp	PO	-(5-10)	-(-5)	KR
11	Kodihalli	669.82	520	83	P	-(5-10)	W,Hp	-(5-10)	-(5-10)	BS	PR
12	Bagali	1537.46	2119	374	P,M	-(5-10)	W,Hp	PO,Phone	-(5-10)	-(-5)	KR
13	Madapura	1972.79	897	152	P(3)	-(-5)	W,Hp	-(-5)	-(-5)	-(-5)	KR
14	Sringarathota	994.75	743	119	P(2)	-(-5)	W,Hp	-(-5)	-(-5)	-(-5)	PR
15	Kayakadahalli	612.57	110	16	P	-(5-10)	W	-(-5)	-(5-10)	-(-5)	KR
16	Nichapura	1361.82	1648	253	P(2)	-(5-10)	W	PO	-(5-10)	BS	PR
17	Adavihalli	2164.34	1735	278	P(3)	-(-5)	W	PO	-(-5)	-(-5)	KR
18	Neelagunda	1340.77	2670	464	P,M	-(5-10)	Hp	PO	Wednesday	BS	PR
19	Chigateri	3425.79	4736	796	P,M,H(2)	PHU,RP	T,W	PTO,Phone	Tuesday	BS	PR
20	Konganahosur	1981.81	1301	198	P,M	-(-5)	W	-(-5)	-(-5)	-(-5)	KR
21	Kanavihalli	1715.52	1264	191	P	-(-5)	W,Hp	PO	-(-5)	BS	PR
22	Nandibevoor	2142.48	2821	511	P(2),M	D	W,Hp	PO	Monday	BS	PR
23	Mydur	2811.45	2890	485	P(2),M	-(-5)	W	PO	-(-5)	BS	PR
24	Gajapura	2732.66	2975	494	P(5),M(2)	-(5-10)	R	PO	-(5-10)	-(-5)	KR
25	Bennihalli	1713.90	2236	363	P,M	D	T,W	PO	-(5-10)	BS	PR
26	Mathihalli	2220.92	2866	492	P,M	PHU	W,R	PO	Tuesday	BS	PR
27	Aladahalli	1791.20	2047	351	P(3),M	-(-5)	W	PO	-(-5)	-(-5)	KR
28	Hagariguddi-halli	2235.16	2229	356	P(3),M	-(5-10)	W,R	PO	-(5-10)	-(5-10)	KR
29	Sasvihalli	1759.16	2938	523	P(2),M,H	D	W	PO	Wednesday	BS	PR
30	Kadabageri	1673.94	2106	326	P(2),M	-(5-10)	W	PO	-(5-10)	BS	PR

VILLAGE DIRECTORY

AMENITIES AND LAND USE

TALUK : HARPANAHALLI

Nearest Town and distance (in Km.)	Power Supply	Staple Food	Land use (area under different types of land use in hectares rounded to two decimal places) Forest	Irrigated (by source of irrigation)	Un-irrigated	Culturable waste (including gauchar and groves)	Area not available for cultivation	Remarks including any place of religious, historical or archaeological interest.	Name of Village	L.C. No.
12	13	14	15	16	17	18	19	20	2	1
Harpana-halli-5	EA	Jowar Ragi	-	-	135.42	83.04	428.66	-	Ananthana-halli	1
			-	WE- 1.62 T: 1.62	225.82	129.91	223.66	-	Myalikatti	2
Harpana-halli-3	EA	Jowar Ragi	-	WE- 7.28 Tk- 114.13 T: 121.41	943.36	131.12	707.62	-	Narayanapura	3
Harpana-halli-8	EA	Jowar Ragi	571.84	WE- 12.14 Tk- 65.16 T: 77.30	1977.77	404.69	624.86	N:6	Togarikatti	4
Harpana-halli-12	-	Jowar Ragi	495.35	Tk- 61.11 T: 61.11	834.09	121.41	185.80	N:7	Hulikatti	5
Harpana-halli-13	EA	Jowar Ragi	769.33	-	1341.58	30.76	269.60	N:4	Harakanahal	6
Harpana-halli-16	-	Jowar Ragi	165.52	-	1409.97	5.67	186.57	N:2	Eshapura	7
Harpana-halli-16	EA	Jowar Ragi	-	-	129.50	121.48	517.95	N:1	Kannayakana-halli	8
Harpana-halli-8	EA	Jowar Ragi	520.85	Tk- 25.09 T: 25.09	2143.08	173.37	2 .83	N:3	Madalageri	9
Harpana-halli-8	EA	Jowar Ragi	858.59	Tk- 11.33 T: 11.33	1001.82	-	420.37	N:4 A-I	Kulahalli	10
Harpana-halli-8	EA	Jowar Ragi	-	-	443.51	155.00	71.31	-	Kodihalli	11
Harpana-halli-7	EA	Jowar Ragi	-	Tk- 84.58 T: 84.58	1002.04	65.16	385.68	N:1,M:1, T:1 A-II	Bagali	12
Harpana-halli-5	EA	Jowar Ragi	69.12	Tk- 17.40 T: 17.40	1491.83	-	394.44	N:3	Madapura	13
Harpana-halli-5	EA	Jowar Ragi	280.05	WE- 1.62 T: 1.62	516.40	78.51	118.17	N:1	Sringarathota	14
Harpana-halli-6	EA	Jowar Ragi	73.25	-	245.25	71.23	222.84	-	Kayakadahalli	15
Harpana-halli-10	EA	Jowar Ragi	352.49	WE- 4.86 T: 4.86	870.11	63.13	71.23	N:2	Nichapura	16
Harpana-halli-5	EA	Jowar Ragi	-	Tk- 7.69 T: 7.69	1321.75	299.08	535.82	N:1 A-III	[illegible]halli	17
Harpana-halli-14	EA	Jowar Ragi	240.80	WE- 0.81 Tk- 124.83 T: 125.64	712.27	40.07	221.99	N:5,T:1 A-IV	Neelagun[illegible]	18
Harpana-halli-14	EA	Jowar Ragi	1208.43	WE- 21.04 T: 21.04	1549.49	-	646.83	N:18,M:5 T:3	Chigateri	19
Harpana-halli-16	-	Jowar Ragi	1150.97	-	749.91	36.01	44.92	N:1,M:1	Konganahossur	20
Harpana-halli-14	EA	Jowar Ragi	754.36	-	675.04	169.16	116.96	N:1	Kanavihalli	21
Harpana-halli-16	EA	Jowar Ragi	-	WE- 3.24 T: 3.24	1254.57	679.89	204.78	N:4,M:1	Nandibevoor	22
Harpana-halli-16	EA	Jowar Ragi	413.20	WE- 16.19 T: 16.19	2275.22	-	106.84	N:4,T:1	Mydur	23
Kotturu-8	EA	Jowar Ragi	-	WE- 6.88 R- 105.22 T: 112.10	2431.09	25.23	164.24	N:4,T:1	Gajapura	24
Kotturu-12	EA	Jowar Ragi	-	WE- 3.24 T: -3.24	1512.49	0.65	197.52	N:4,M:1, T:2	Bennihalli	25
KOtturu-13	EA	Jowar Ragi	-	WE- 60.71 T: 60.71	1960.35	111.75	188.11	N:61,T:1	Mathihalli	26
Kotturu-12	EA	Jowar Ragi	-	-	1300.30	416.44	74.46	-	Aladahalli	27
Harpana-halli-16	EA	Jowar Ragi	-	WE- 2.02 T: 2.02	1971.29	78.93	182.92	T:1	Hagariguddi-halli	28
Harpana-halli-18	EA	Jowar Ragi	-	WE- 28.33 T: 28.33	1611.47	26.30	93.06	N:6,T:1	Sasvihalli	29
Harpana-halli-16	-	Jowar Ragi	-	-	1329.84	263.06	80.94	N:2	Kadabageri	30

VILLAGE DIRECTORY

TALUK : HARPANAHALLI — AMENITIES AND LAND USE

L.C. No.	Name of Village	Total area of the Village (In hectares)	Total Population and number of households		Amenities available (if not available within the village, a dash (–) may be shown in the column and next to it in brackets, the distance in broad ranges viz.-5kms. 5-10 kms. and 10 + kms of the nearest place where the facility is available may be given).						Approach to Village
					Educational	Medical	Drinking Water	Post and Telegraph	Day or days of the market/hat if any	Communi-cations [Bus stop, Railway Station, Waterway]	
1	2	3	4a	4b	5	6	7	8	9	10	11
31	Nichavvana-halli	2798.10	1791	278	P(6)	-(5-10)	W	PO	-(5-10)	-(-5)	KR
32	Komaranahalli	2270.31	829	124	P(2)	-(5-10)	W	-(-5)	-(5-10)	BS	PR
33	Kambatrahalli	909.61	283	48	P	-(5-10)	W	-(-5)	-(5-10)	-(5-10)	KR
34	Pruthveswara	1201.15	445	75	P(2)	-(-5)	W,Hp	-(-5)	-(5-10)	-(-5)	KR
35	Muttigi	1614.75	1775	221	P(3)	-(5-10)	W	-(-5)	-(5-10)	-(-5)	KR
36	Niluvanji	335.98	654	117	P	-(-5)	W	-(-5)	-(5-10)	-(-5)	KR
37	Joislingapura	144.52	284	38	P	-(5-10)	W	-(-5)	-(5-10)	BS	PR
38	Hikkimgeri	367.77	597	94	P(2),M	-(-5)	W	-(-5)	-(5-10)	-(-5)	KR
39	Arsikeri	1655.22	4029	654	P(2),M, H	PHC,FPC, RP(2)	W,T	PTO,Phone	Friday	BS	PR
40	Thimalapura	477.95	234	32	-(-5)	-(-5)	W	-(-5)	-(-5)	-(-5)	KR
41	Hosakota	2385.71	2283	362	P(4),M	-(5-10)	W,Hp	PO	-(-5)	-(5-10)	KR
42	Madihalli	1248.50	2635	421	P(2),M, H	D	W,Hp	PO	-(5-10)	-(-5)	KR
43	Anajigeri	3199.96	2927	471	P(5), M(2)	-(5-10)	W,Hp	PO	-(-5)	-(-50	KR
44	Ramaghatta	2092.70	2307	383	P(4),M	-(5-10)	W	-(-5)	-(5-10)	-(-5)	KR
45	Chatnihalli	2189.93	2493	402	P(6), M(2)	-(5-10)	W,Hp	PO	-(5-10)	-(-5)	KR
46	Hiremegalageri	3320.97	8067	1353	P(10), M(2),H	PHU,RP	W,Hp	PO,Phone	-(5-10)	BS	PR
47	Sathur	1931.77	1727	260	P(3),M	-(-5)	W,Hp	PO	-(-5)	BS	PR
48	Singrihalli	930.53	2317	374	P(3),M	-(-5)	W,Hp	PO	-(-5)	-(-5)	KR
49	Hallikeri	1589.26	2127	338	P(5)	-(-5)	T,W, Hp	PO	-(5-10)	-(-5)	KR
50	Kanchikeri	3423.46	3236	550	P(2),M	RP(2)	T,W, Hp	PO	-(5-10)	BS	PR
51	Towdur	2034.02	3677	560	P(4), M(2)	-(-5)	W,Hp	PO	-(5-10)	BS	PR
52	Kyarakatti	3515.22	2031	357	P(4), M(2)	-(-5)	W,Hp	PO	-(5-10)	-(-5)	KR
53	Budihal	471.59	1075	170	P	-(5-10)	R,W, Hp	PO	-(-5)	BS	PR
54	Uchangidurga	3976.99	6114	1053	P(6), M,H	PHU, RP	T,W	PO,Phone	Thursday	BS	PR
55	Punabagatta	2099.58	4494	649	P(7), M(2),H	RP(2)	T,W, Hp	PO	Monday	BS	PR
56	Kallumudi	966.93	495	82	P	-(-5)	W,Hp	PO	-(-5)	BS	PR
57	Teligi	2361.83	4149	691	P(3), M,H	PHU	W,Hp	PTO,Phone	Monday	BS	PR
58	Duggavatti	1430.21	2295	379	P,M	-(-5)	W,Hp	PO	Thursday	BS	PR
59	Kadathi	2443.03	3127	509	P(5), M(2)	-(5-10)	W	PO	-(5-10)	BS	PR
60	Nittur	1110.47	1628	243	P,M	-(-5)	R	PO	-(-5)	BS	PR

VILLAGE DIRECTORY

AMENITIES AND LAND USE

TALUK : HARPANAHALLI

Nearest Town and distance (in Km.)	Power Supply	Staple Food	Land use (area under different types of land use in hectares rounded to two decimal places) Forest	Irrigated (by source of irrigation)	Un-irrigated	Culturable waste (including gauchar and groves)	Area not available for cultivation	Remarks including any place of religious, historical or archaeo-logical interest.	Name of Village	L.C. No.
12	13	14	15	16	17	18	19	20	2	1
Harpana-halli-14	-	Jowar Ragi	1307.91	Tk- 17.08 T: 17.08	1126.94	-	346.17	-	Nichavvana-halli	31
Harpana-halli-8	-	Jowar Ragi	1220.35	WE- 2.43 T: 2.43	775.60	-	271.93	-	Komaranahalli	32
Harpana-halli-9	EA	Jowar Ragi	-	-	201.80	70.83	536.98	-	Kambatrahalli	33
Harpana-halli-14	EA	Jowar Ragi	-	WE- 1.62 T: 1.62	1089.05	-	110.48	N:1	Pruthveswara	34
Harpana-halli-14	EA	Jowar Ragi	-	Tk- 23.85 T: 23.85	1328.85	-	262.05	-	Muttigi	35
Harpana-halli-16	EA	Jowar Ragi	-	WE- 1.62 T: 1.62	296.65	-	37.71	N:2	Niluvanji	36
Harpana-halli-20	-	Jowar Ragi	-	-	90.65	8.50	45.37	-	Joislingapura	37
Harpana-halli-14	-	Jowar Ragi	-	Tk- 23.47 T: 23.47	224.40	-	119.90	-	Hikkimgeri	38
Harpana-halli-16	EA	Jowar Ragi	-	Tk- 117.77 T: 117.77	1308.77	22.89	205.80	N:13,M:2, T:2	Arsikeri	39
Harpana-halli-23	EA	Jowar Ragi	-	Tk- 27.27 T: 27.27	272.45	-	178.23	-	Thimalapura	40
Harpana-halli-22	EA	Jowar Ragi	-	Tk- 4.24 T: 4.24	1969.34	-	412.13	N:2	Hosakota	41
Harpana-halli-24	EA	Jowar Ragi	-	R- 158.97 T: 158.37	1040.17	-	49.46	N:5,M:1, T:1	Madihalli	42
Harpana-halli-30	EA	Jowar Ragi	-	-	2833.38	-	366.33	N:2,M:1	Anajigeri	43
Harpana-halli-30	EA	Jowar Ragi	-	WE- 0.81 Tk- 5.26 T: 6.07	1966.80	-	119.33	N:2	Ramaghatta	44
Harpana-halli-27	EA	Jowar Ragi	-	WE- 12.14 Tk- 50.99 T: 63.13	1276.83	635.38	214.49	N:1,T:1	Chatnihalli	45
Davana-gere-10	EA	Jowar Ragi	-	WE- 3.24 Gc-1367.48 T:1370.72	1410.13	275.49	264.63	N:6,M:3, T:2	Hiremegalageri	46
Davana-gere-16	-	Jowar Ragi	461.36	Gc- 315.26 T: 315.26	892.65	44.51	227.99	N:2	Sa[illegible]r	47
Davana-gere-18	EA	Jowar Ragi	-	Gc- 686.37 T: 686.37	72.85	-	171.31	N:2,M:1, T:1	Singrihalli	48
Davana-gere-22	EA	Jowar Ragi	188.38	Tk- 39.66 Gc- 208.06 T: 247.70	794.49	-	358.67	N:3,T:1	Hallikeri	49
Davana-gere-20	-	Jowar Ragi	1386.43	W- 1.62 TK- 108.17 T: 109.79	1398.36	-	528.88	N:4,M:1, T:1	Kanchikeri	50
Harpanahalli halli-23	EA	Jowar Ragi	149.33	WE- 3.24 Tk- 34.40 T: 37.64	1315.68	422.10	109.27	N:3,T:3 A-V	Towdur	51
Harpana-halli-25	-	Jowar Ragi	1839.77	Tk- 27.11 T: 27.11	1435.67	40.47	172.20	N:4,T:2	Kyarakatti	52
Harpana-halli-23	EA	Jowar Ragi	-	R- 1.21 T: 1.21	400.09	-	70.29	N:3,T:1	Budihal	53
Harpana-halli-30	EA	Jowar Ragi	958.49	-	2064.47	239.97	814.06	N:6,M:3, T:4 A-VI	Uchangidurga	54
Harpana-halli-28	EA	Jowar Ragi	13.65	WE- 2.43 Tk- 28.33 T: 30.76	2003.49	-	51.63	N:6,M:1, T:4	Punabagatta	55
Harpana-halli-30	EA	Jowar Ragi	-	WE- 2.02 T: 2.02	465.78	-	499.03	N:8,M:1, T:4	Kallugudi	56
Harpana-halli-28	EA	Jowar Ragi	342.91	Tk- 0.91 T: 0.91	1790.73	2.03	225.35	N:23,T:3	Teligi	57
Harihar-14	EA	Jowar Ragi	146.91	WE- 7.28 T: 7.28	1206.41	-	69.61	N:15	Duggavatti	58
Harihar-19	EA	Jowar Ragi	517.15	R- 60.71 T: 60.71	1509.97	73.02	287.18	N:2	Kadathi	59
Harihar-20	-	Jowar Ragi	-	R- 141.65 T: 141.65	890.33	-	78.49	N:6,T:1	Nittur	60

VILLAGE DIRECTORY

TALUK : HARPANAHALLI

AMENITIES AND LAND USE

L.C. No.	Name of Village	Total area of the Village (In hectares)	Total Population and number of households		Amenities available (if not available within the village, a dash (—) may be shown in the column and next to it in brackets, the distance in broad ranges viz.,-5kms. 5-10 kms. and 10 + kms of the nearest place where the facility is available may be given).						Approach to Village
					Educational	Medical	Drinking Water	Post and Telegraph	Day or days of the market/hat if any	Communi-cations [Bus stop, Railway Station, Waterway]	
1	2	3	4a	4b	5	6	7	8	9	10	11
61	Nitturbasapura	160.36	248	35	P	-(-5)	R	-(-5)	-(-5)	-(-5)	KR
62	Tavaragundi	476.74	1159	189	P,M	-(-5)	W	PO	-(-5)	BS	PR
63	Halavagal	4225.50	5943	979	P(5), M,H	PHC, FPC	W	PO, Phone	Thursday	BS	PR
64	Kunchur	1961.79	3006	510	P(3),M	-(-5)	W	PO	-(-5)	BS	PR
65	Arasananal	2547.59	1609	258	P,M	-(-5)	W	PO	-(-5)	BS	PR
66	K.Kallahalli	2923.15	2077	339	P(5),M	D	W	PO	-(-5)	BS	PR
67	Machihalli	3169.21	2529	372	P(6),M	-(5-10)	W	PO	-(5-10)	-(-5)	KR
68	Gundagathi	1867.94	2722	467	P(2), M(2),H	-(5-10)	W	PO	-(-5)	-(-5)	KR
69	Yadihalli	3811.46	3626	612	P(7),M	-(-5)	W	PO	-(5-10)	-(-5)	KR
70	Racimasalwada	2200.57	2310	392	P(4),M	D	W	PO	-(-5)	-(5-10)	KR
71	Siriganahalli	1008.92	1596	260	P(5)	-(-5)	W	PO	-(5-10)	-(5-10)	KR
72	Yerbal	1079.74	986	163	P(2)	-(-5)	W	PO	-(5-10)	-(5-10)	KR
73	Ittigudi	947.40	1043	169	P(2),M	-(5-10)	W	PO	-(5-10)	BS	PR
74	Aligilawada	1775.30	1774	287	P(3),M	D	W	PO	-(-5)	-(-5)	KR
75	Chirasthahalli	1750.33	1770	289	P(2),M	-(-5)	W	PO	-(-5)	BS	KR
	Total	139676.15	156293	25636							
	Harpanahalli	4092.97								**Fully incorporated in Harpanahalli**	

VILLAGE DIRECTORY

AMENITIES AND LAND USE

TALUK : HARPANAHALLI

Nearest Town and distance (in Km.)	Power Supply	Staple Food	Land use (area under different types of land use in hectares - rounded to two decimal places) Forest	Irrigated (by source of irrigation)	Un-irrigated	Culturable waste (including gauchar and groves)	Area not available for cultivation	Remarks including any place of religious, historical or archaeological interest.	Name of Village	L.C. No.
12	13	14	15	16	17	18	19	20	2	1
Harihar-20	-	Jowar Ragi	-	-	123.84	-	36.52	-	Nitturbasapura	61
Harihar-24	EA	Jowar Ragi	-	R- 60.71 T: 60.71	359.73	-	56.25	N:4	Tavaragundi	62
Harihar-24	EA	Jowar Ragi	1390.84	R- 477.55 T: 477.55	1717.54	242.07	397.50	N:15,T:4 A-VII	Halavagal	63
Harpana-halli-20	EA	Jowar Ragi	143.67	Tk- 106.03 T: 106.03	1598.57	-	113.52	N:3	Kunchur	64
Harpana-halli -20	EA	Jowar Ragi	1021.06	WE- 7.82 T: 7.82	872.23	384.36	262.12	N:3,M:1, T:1	Arasanahal	65
Harpana-halli-16	EA	Jowar Ragi	266.29	WE- 2.10 Tk- 17.70 T: 19.80	2430.22	41.29	165.55	N:3,T:2	K.Kallahalli	66
Harpana-halli-15	EA	Jowar Ragi	24.69	WE- 8.09 T: 8.09	2962.00	-	174.43	N:2	Machihalli	67
Harpana-halli-25	-	Jowar Ragi	82.96	Tk- 52.21 T: 52.21	1283.30	27.52	421.95	N:5	Gundagathi	68
Harpana-halli-23	-	Jowar Ragi	733.32	Tk- 63.60 T: 63.60	1769.40	824.43	420.71	N:2,T:1	Yadihalli	69
Davana-gere-18	EA	Jowar Ragi	-	Tk- 58.67 T: 58.67	1688.06	34.40	419.44	N:6,T:1	Ragimasalwada	70
Harihar-20	-	Jowar Ragi	-	Tk- 2.02 T: 2.02	991.52	-	15.38	N:3,T:1	Siriganahalli	71
Harpana-halli-20	EA	Jowar Ragi	52.61	-	941.74	-	85.39	N:2	Yerbal	72
Harpana-halli-22	EA	Jowar Ragi	24.28	WE- 4.05 T: 4.05	631.20	207.74	80.13	N:4	Ittigudi	73
Harpana-halli-20	EA	Jowar Ragi	591.27	WE- 97.13 T: 97.13	804.54	-	282.36	N:6,T:2	Aligilawada	74
Harpana-halli-16	EA	Jowar Ragi	193.04	WE- 2.47 Tk- 12.72 T: 15.20	1244.05	18.39	279.65	N:5	Chirasthahalli	75
			20880.82	W - 4.05 WE- 326.04 Tk-1332.69 Gc-2577.17 R-1005.92 T:5245.87	88127.60	7396.43	18025.43		Total	

Town Municipality

Harpanahalli

HOSPET TALUK

KARNATAKA

HOSPET TALUK

BELLARY DISTRICT

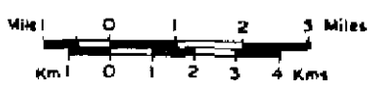

BOUNDARY, TALUK	
" VILLAGE WITH LOCATION CODE NUMBER	14
" FOREST-RESERVED WITH NAME	JOGA R.F
HEADQUARTERS : TALUK	
VILLAGES WITH POPULATION SIZE: BELOW 200, 200-499, 500-999, 1000-4999, 5000 AND ABOVE	
UNINHABITED VILLAGES WITH LOCATION CODE	X 28
URBAN AREA WITH LOCATION CODE	
NATIONAL HIGHWAY.	NH 13
STATE HIGHWAY	SH 25
IMPORTANT METALLED ROAD.	
UNMETALLED AND OTHER ROADS	
RAILWAY LINE WITH STATION, BROAD GAUGE	RS
" " " " METRE GAUGE	RS
RIVER WITH STREAM.	
TANK.	
CANAL WITH DISTRIBUTARY.	
POST OFFICE / TELEGRAPH OFFICE	PO/TO
HIGHER SECONDARY SCHOOL	S
POLICE STATION.	PS
HOSPITAL, HEALTH CENTRE / PRIMARY HEALTH CENTRE / PRIMARY HEALTH UNIT, DISPENSARY, FAMILY PLANNING CENTRE.	⊕, ✪, +, ▲
IMPORTANT VILLAGE MARKET / HAT (SHANDY), MANDIES	▲, △

Village with Location Code 2 is Fully Included in Amaravati (M).

Based upon Survey of India map with the permission of the Surveyor General of India

© Government of India Copyright, 1986.

ALPHABETICAL LIST OF VILLAGES

TALUK : HOSPET

Sl. No.	Name of village	1981 Census L.C. No.	Population 1971	Population 1981
1	2	3	4	5
1	Ananthaseyanagudi	10	2890	*
2	Arlihalli	57	61	224
3	Ayyanahalli	75	464	465
4	Babavanadurga	72	..	..
5	Belagodu (Balagodu)	7	37	26
6	Belugoduhal	56	988	1197
7	Bukkasagara (Bukkasagar)	26	2224	2936
8	Buvvanahalli	29	633	748
9	Byalakundi	64	500	585
10	Byluvadigeri	35	1486	1696
11	Chikkajaiganur	39	815	1228
12	Chilakanahatti	69	1121	1342
13	Chitwadgi	3	..	12
14	Danapura	20	121	289
15	Danapuram	79	2455	3192
16	Danayakanakere (Danayakanakeri)	62	1158	1340
17	Devalapura	50	2056	2486
18	Devasamudra	38	3044	4226
19	Dharmasagara	32	1160	1169
20	Gadiganur	30	2808	3137
21	Garga (Goraga)	65	1001	1259
22	Gollarahalli	73	829	943
23	Gonahal	28	..	..
24	Gonahal	41	351	515
25	Gudioblapura (Gudiobalapura)	8	697	1145
26	Gundlavaddigeri	34	544	502
27	Hampadevanahalli	40	549	835
28	Hampi	22	..	1247
29	Haravanahalli	71	636	733
30	Hirejaiganur	48	46	241
31	Honnahalli	45	496	776
32	Hosakota	77	..	48
33	Hospet (Rural)	1	157	*
34	Hosuru	2	573	**
35	Ingaligi (Ingalgi)	16	482	1359
36	Ittigi (Ittigi)(Shro)	60	837	948
37	Jambunathenahalli	13	471	273
38	Jeeriganuru	47	165	337
39	Jowku	49	721	1312
40	Kaddirampura	24	1109	1708
41	Kakubal	33	1432	1906
42	Kalghatta	19	..	243
43	Kallahalli (Kallahalli)(P)	14	1129	1247
44	Kallirampura	5	..	..
45	Kanvithimmalapura (Kanvithimmapura)	53	824	1005
46	Kariganur	17	2634	3245
47	Kondanayakanahalli	11	1238	1644
48	Kottiginahal (Kotiginahal)	31	273	265
49	Krishnapura (Krishnapur)	23	53	114
50	Malapanagudi	18	3795	5356
51	Mariyammanahalli	61	6851	9286
52	Mavinahalli	44	307	497
53	Metri	52	2312	2879
54	Muddapura No.10	55	2162	2721
55	Muddapura No.2	59	1254	1921
56	Mudlapura	4	..	492
57	Nagalapura	63	2167	2490
58	Nagenahalli (Nagenahalli)(P)	9	1870	2516
59	Nandibanda	74	452	530
60	Narasapura	6	..	533
61	Nimbapura	25	..	37
62	Papinayakanahalli	36	2973	3274
63	Rajapura (Rajapura)(P)	15	215	388
64	Ramasagara	54	3759	4583
65	Sanapura	58	1494	2574
66	Sankalapura	12	1599	1316
67	Sankalapuram (Sankalapura)	13	..	2
68	Singanathanahalli	21	55	43
69	Somalapuram (Somalapura)	46	289	466
70	Sugginahalli	42	1832	3394
71	T.Basapura (Basapura)	68	861	890
72	Telugubalu	70	..	175
73	Thimmalapura	66	1403	1755
74	Upparahalli	51	970	983
75	Vadrahalli (Vaddrahalli)	37	527	486
76	Vantigodu (Vantigoda)	67	..	..
77	Venkatapura	27	1131	1527
78	Venkatapura	76	391	633
79	Vyasanakeri	78	535	2061

*Treated as Urban being the Outgrowths of Hospet town
**Fully included in Amaravati town limits

VILLAGE DIRECTORY

AMENITIES AND LAND USE

TALUK : HOSPET

L.C. No.	Name of Village	Total area of the Village (In hectares)	Total Population and number of households		Amenities available (if not available within the village, a dash (—) may be shown in the column and next to it in brackets, the distance in broad ranges viz.-5kms. 5-10 kms. and 10 + kms of the nearest place where the facility is available may be given).						Approach to Village
					Educational	Medical	Drinking Water	Post and Telegraph	Day or days of the market/hat if any	Communi-cations [Bus stop, Railway Station, Waterway]	
1	2	3	4a	4b	5	6	7	8	9	10	11
1	Hospet(Rural)	OG			Included in Hospet Urban Agglomeration as						
2	Hosuru				Fully incorporated in the limits						
3	Chitwadgi	216.96	12	03	-(-5)	-(-5)	T	-(-5)	-(-5)	-(-5)	PR
4	Mudlapura	390.19	492	100	-(-5)	-(-5)	C	-(-5)	-(-5)	-(-5)	KR
5	Kallirampura	121.33	-	-	UN-INHABITED						
6	Narasapura	281.61	533	88	-(-5)	-(-5)	C	-(-5)	-(-5)	-(-5)	KR
7	Belagodu	190.49	26	06	P	-(-5)	C,W,Hp	-(-5)	-(-5)	-(-5)	KR
8	Gudiobalapura	475.32	1145	227	P	-(-5)	C,W,Hp	-(-5)	-(-5)	-(-5)	KR
9	Nagenahalli	413.25	2616	447	P(2),M	D	T,Hp	PO,Phone	-(-5)	-(-5)	PR
10	Ananthaseyana-gudi	OG			Included in Hospet Urban Agglomeration as						
11	Kondanayakana-halli	169.67	1644	276	P,M	-(-5)	W,Hp	PO,Phone	-(-5)	BS	PR
12	Sankalapura	705.58	1316	280	P	-(-5)	W,Hp	-(-5)	-(-5)	-(-5)	KR
13	Jambunathana-halli	1623.49	273	51	-(-5)	-(-5)	W,Hp	-(-5)	-(-5)	-(-5)	KR
14	Kallahalli	1229.96	1247	216	P,M	-(-5)	W,Hp	-(-5)	-(-5)	BS	PR
15	Rajapura	451.45	388	67	P	-(-5)	W,Hp	-(-5)	-(-5)	BS	PR
16	Ingaligi	1708.30	1359	254	P	-(5-10)	W,Hp	-(-5)	-(5-10)	-(-5)	KR
17	Kariganur	786.41	3245	643	P,M	H	W,Hp	PO	-(-5)	BS,RS	PR
18	Malapanagudi	1042.98	5356	895	P(3),M	D	T,Hp	PO	-(-5)	BS	PR
19	Kalghatta	691.01	243	49	-(-5)	-(-5)	C	-(-5)	-(-5)	-(-5)	KR
20	Danapura	183.60	289	54	-(5-10)	-(-5)	W,Hp	-(5-10)	-(5-10)	-(5-10)	KR
21	Singanathana-halli	162.86	43	07	-(5-10)	-(5-10)	W,Hp	-(5-10)	-(5-10)	-(5-10)	KR
22	Hampi	343.30	1247	284	P(2),M	D	R,Hp	PTO,Phone	-(-5)	BS	PR
23	Krishnapura	92.68	114	23	-(-5)	-(-5)	W,Hp	-(-5)	-(-5)	-(-5)	KR
24	Kaddirampura	304.16	1708	323	P,M	-(-5)	T,Hp	PO	-(-5)	BS	PR
25	Nimbapura	126.15	37	10	-(-5)	-(-5)	C	-(-5)	-(-5)	-(-5)	KR
26	Bukkasagara	1403.24	2936	531	P(2),M	D	C,W,Hp	PTO,Phone	-(5-10)	BS	PR
27	Venkatapura	2959.74	1527	280	P	-(5-10)	W,Hp	PO	-(5-10)	BS	PR
28	Gonahal	1459.92	-	-	UN-INHABITED						
29	Buvvanahalli	299.01	748	128	P	-(-5)	W,Hp	-(-5)	-(-5)	BS	PR
30	Gadiganur	1457.79	3137	588	P,M	PHU,RP	T,Hp	PO,Phone	Monday	BS,RS	PR
31	Kottiginahal	1047.99	265	39	P	-(-5)	W,Hp	-(-5)	-(-5)	-(-5)	KR
32	Dharmasagara	1316.95	1169	169	P,M	-(-5)	W,Hp	PO	-(-5)	BS	PR
33	Kakubal	1991.90	1906	299	P,M	D	W,Hp	PO	-(-5)	-(-5)	KR

VILLAGE DIRECTORY

AMENITIES AND LAND USE

TALUK : HOSPET

Nearest Town and distance (in Km.)	Power Supply	Staple Food	Land use (area under different types of land use in hectares rounded to two decimal places) Forest	Irrigated (by source of irrigation)	Un-irrigated	Culturable waste (including gauchar and groves)	Area not available for cultivation	Remarks including any place of religious, historical or archaeo-logical interest.	Name of Village	L.C. No.
12	13	14	15	16	17	18	19	20	2	1
an Outgrowth of Amaravati Town									Hospet (Rural)	1
									Hosuru	2
Hospet-1	EA	Jowar Rice	-	Gc- 180.72 T: 180.72	7.90	-	28.34	-	Chitwadgi	3
Hospet-2	EA	Jowar Rice	-	Gc- 177.37 T: 177.37	138.24	-	74.58	-	Mudlapura	4
			-	Gc- 96.44 T: 96.44	10.63	1.62	12.64	-	Kallirampura	5
Hospet-3	-	Jowar Rice	-	Gc- 153.03 T: 153.03	47.09	13.49	68.00	-	Narasapura	6
Hospet-3	-	Jowar Rice	-	Gc- 101.48 T: 101.48	19.42	23.00	46.59	-	Belagodu	7
Hospet-5	-	Jowar Rice	-	Gc- 62.50 T: 62.50	200.32	-	212.50	N:5,M:1	Gudiobalapura	8
Hospet-4	EA	Jowar Rice	-	Gc- 83.92 T: 83.92	242.16	-	87.17	N:5,M:10, C:2,T:5	Nagenahalli	9
an Outgrowth									Ananthaseyana-gudi	10
Hospet-2	EA	Jowar Rice	-	Gc- 152.69 T: 152.69	-	10.02	6.96	N:2,M:3 C:1,T:2	Kondanayakana-halli	11
Hospet-4	EA	Jowar Rice	-	-	448.65	20.92	236.01	-	Sankalapura	12
Hospet-3	EA	Jowar Rice	681.64	-	530.30	34.60	376.95	-	Jambunathana-halli	13
Hospet-5	EA	Jowar Rice	874.16	-	287.95	24.03	43 .92	N:5	Kallahalli	14
Hospet-4	EA	Jowar Rice	-	-	366.26	-	85 .19	N:2	Rajapura	15
Hospet-7	EA	Jowar Rice	881.10	-	681.82	-	145.38	N:5	Ingaligi	16
Hospet-5	EA	Jowar Rice	-	Gc- 199.44 T: 199.44	465.87	-	121.10	N:10,M:5, C:5,T:2	Kariganur	17
Hospet-4	EA	Jowar Rice	-	Gc- 331.80 T: 331.80	509.35	-	201.83	N:15,M:10 C:1,T:10	Malapanagudi	18
Hospet-5	-	Jowar Rice	-	Gc- 194.08 T: 194.08	113.22	-	383.71	-	Kalghatta	19
Kamala-puram-7	-	Jowar Rice	-	Gc- 95.72 T: 95.72	87.88	-	-	-	Danapura	20
Kamala-puram-7	-	Jowar Rice	-	Gc- 5.40 T: 5.40	100. 67	56.79	-	-	Singanathana-halli	21
Kamala-puram-3	EA	Jowar Rice	-	Gc- 115.66 T: 115.66	39. 73	7.28	180.63	N:10,M:3 T:1 A-II	Hampi	22
Kamala-puram-5	EA	Jowar Ruce	-	Gc- 51.68 T: 51.68	7 .24	-	33.76	N:6	Krishnapura	23
Kamala-puram-4	EA	Jowar Rice	-	Gc- 165.23 T: 165.23	73.57	-	65.36	N:5,M:5, T:3	Kaddirampura	24
Kamala-puram-4	-	Jowar Rice	-	Gc- 58.30 T: 58.30	10.40	57.45	-	-	Nimbapura	25
Kamala-puram-7	EA	Jowar Rice	259.84	Gc- 250.58 T: 250.58	135.69	597.63	159.50	N:5,M:2 T:2	Bukkasagara	26
Kamala-puram-6	EA	Jowar Rice	911.81	Gc- 347.78 T: 347.78	1042.21	-	657.94	N:5,M:3 T:2	Venkatapura	27
			609.19	-	713.80	103.25	33.68		Gonahal	28
Hospet-27	EA	Jowar Rice	-	-	267.16	26.00	5.85	N:2	Buvvanahalli	29
Hospet-24	EA	Jowar Rice	473.53	-	697.23	170.06	116.97	N:10,M:2	Gadiganur	30
Hospet-22	EA	Jowar Rice	397.95	-	601.10	30.29	18.65	N:2	Kottiginahal	31
Hospet-15	EA	Jowar Rice	613.04	WE- 44.11 T: 44.11	511.80	81.12	61.78	M:5,M:1, C:1,T:2	Dharmasagara	32
Hospet-20	EA	Jowar Rice	585.58	-	1406.32	-	-	N:5,M:2, C:1,T:2	Kakubal	33

VILLAGE DIRECTORY

AMENITIES AND LAND USE

TALUK : HOSPET

L.C. No.	Name of Village	Total area of the Village (In hectares)	Total Population and number of households		Amenities available (if not available within the village, a dash (–) may be shown in the column and next to it in brackets, the distance in broad ranges viz.-5kms. 5-10 kms. and 10 + kms of the nearest place where the facility is available may be given).						Approach to Village
					Educational	Medical	Drinking Water	Post and Telegraph	Day or days of the market/hat if any	Communi-cations [Bus stop, Railway Station, Waterway]	
1	2	3	4a	4b	5	6	7	8	9	10	11
34	Gundlavaddi-geri	628.94	602	92	P	-(-5)	W,Hp	-(-5)	-(-5)	-(-5)	KR
35	Byluvadigeri	1103.05	1696	303	P,M	D	W,Hp	PO	-(-5)	BS,RS	PR
36	Papinayekana-halli	1871.29	3274	578	P,M	D	W,Hp	PTO,Phone	-(5-10)	BS	PR
37	Vadarahalli	689.13	486	76	P	-(-5)	W,Hp	-(-5)	-(5-10)	BS	PR
38	Devasamudra	2768.99	4226	792	P(2),M	D	C,W, Hp	PO	-(-5)	BS	PR
39	Chikkajalganur	645.66	1228	225	P	-(-5)	C,W, Hp	PO	-(5-10)	BS	PR
40	Hampadevana-halli	718.06	835	153	P	D	W,Hp	PO	-(10+)	-(-5)	KR
41	Gonahal	718.02	515	79	P	-(-5)	W,Hp	-(-5)	-(10+)	-(-5)	KR
42	Sugginahalli	1706.85	3394	622	P(2)	D	W,Hp	PO	-(10+)	BS	PR
43	Sankalapuram	247.01	02	01	-(-5)	-(-5)	O	-(-5)	-(10+)	-(-5)	KR
44	Mavinahalli	274.63	487	84	P	-(-5)	W,Hp	-(-5)	-(10+)	-(-5)	KR
45	Honnahalli	571.06	776	120	P	-(-5)	W,Hp	-(-5)	-(10+)	-(-5)	KR
46	Somalapuram	582. 54	466	66	P	-(-5)	C,Hp W	-(-5)	-(10+)	-(-5)	PR
47	Jeetiganuru	491.53	337	59	P	-(-5)	W,Hp	-(-5)	-(10+)	-(-5)	KR
48	Hirejaiganuru	350.70	241	52	-(-5)	-(-5)	W,Hp	-(-5)	-(10+)	-(-5)	KR
49	Jowku	1350.61	1312	255	P	-(-5)	W,Hp	-(5-10)	-(10+)	BS	PR
50	Devalapura	1384.30	2486	449	P	RP	C,W, Hp	PO	-(5-10)	BS	PR
51	Upparahalli	1523.44	983	174	P	-(-5)	C,W, Hp	-(-5)	-(5-10)	-(-5)	KR
52	Metri	2146.34	2879	501	P,M	D	W,Hp	PO	-(5-10)	BS	PR
53	Kanvithimmala-pura	2738.17	1005	165	P	-(-5)	W,Hp	PO	-(5-10)	-(-5)	KR
54	Ramasagaram	1513.50	4583	903	P(3), M,H	D	W,Hp C	PO,Phone	-(-5)	BS	PR
55	No.10 Mudda-pura	845.71	2721	484	P,M	-(-5)	C,W, Hp	PO	-(-5)	-(-5)	PR
56	Belugoduhal	892.84	1197	218	P	-(-5)	C,W,	PO	-(-5)	-(-5)	KR
57	Arlihalli	612.84	224	48	-(-5)	-(-5)	W,Hp	-(-5)	-(5-10)	-(-5)	KR
58	Sanapura	755.24	2574	488	P,M	D	R,Hp	PO	-(-5)	BS	PR
59	No.2 Muddapura	1508.79	1921	362	P	-(5-10)	HP	PO	-(5-10)	-(-5)	KR
60	Ittigi	1273.92	948	190	P,M	-(-5)	C,Hp	-(-5)	-(10+)	BS	PR
61	Mariyammana-halli	317.92	9286	1569	P(6), M(3),H	PHC,FPC	T,Hp	PTO,Phone	Monday	BS,RS	PR
62	Danayakana-kere	2012.15	1340	200	P(2),M	-(-5)	W,Hp	PO	-(-5)	BS	PR
63	Nagalapura	2983.12	2480	429	P(3),M	D	W,Hp	PO	-(5-10)	BS	PR

VILLAGE DIRECTORY

AMENITIES AND LAND USE

TALUK : HOSPET

Nearest Town and distance (in Km.)	Power Supply	Staple Food	Land use (area under different types of land use in hectares rounded to two decimal places) Forest	Irrigated (by source of irrigation)	Un-irrigated	Culturable waste (including gauchar and groves)	Area not available for cultivation	Remarks including any place of religious, historical or archaeological interest.	Name of Village	L.C. No.
12	13	14	15	16	17	18	19	20	2	1
Hospet-16	EA	Jowar Rice	209.80	-	399.22	10.45	9.47	N:2	Gundlavaddi-geri	34
Hospet-15	EA	Jowar Rice	267.16	-	780.31	-	55.58	N:3	Byluvadigeri	35
Hospet-12	EA	Jowar Rice	1023.19	-	739.13	26.13	82.79	N:5,M:2	Papinayakana-halli	36
Hospet-9	EA	Jowar Rice	206.42	-	423.82	57.58	1.31	N:2	Vadarahalli	37
Kampli-3	EA	Jowar Rice	-	Gc- 410.90 T: 410.90	1161.07	804.37	392.65	N:10,M:10	Devasamudra	38
Kampli-11	EA	Jowar Rice	-	Gc- 249.51 Tk- 22.93 T: 272.44	157.29	73.31	142.62	N:2,M:2	Chikkajaiganur	39
Kampli-13	EA	Jowar Rice	-	Gc- 284.10 Tk- 58.68 T: 342.78	210.59	110.33	54.36	-	Hampadevana-halli	40
Kampli-14	EA	Jowar Rice	-	Tk- 57.32 T: 57.32	509.96	118.77	31.97	-	Gonahal	41
Kampli-15	EA	Jowar Rice	-	Tk- 89.45 T: 89.45	892.00	82.26	643.14	N:8,M:3 T:18	Sugginahalli	42
Kampli-16	-	Jowar Rice	-	Tk- 68.71 T: 68.71	130.56	24.34	23.40	-	Sankalapuram	43
Kampli-20	EA	Jowar Rice	-	Tk- 26.21 T: 26.21	174.32	17.93	56.27	T:1	Mavinahalli	44
Kampli-22	-	Jowar Rice	-	Tk- 63.95 T: 63.95	364.28	43.71	99.12	T:1	Honnahalli	45
Kampli-14	EA	Jowar Rice	-	Gc- 29.79 Tk- 65.33 T: 95.12	348.13	90.73	48.56	-	Somalapuram	46
Kampli-12	-	Jowar Rice	-	Tk- 59.05 T: 59.05	338.38	73.15	20.95	-	Jeeriganuru	47
Kampli-12	EA	Jowar Rice	-	Gc- 89.64 R- 48.56 T: 138.20	75.43	88.15	48.92	-	Hirejaiganuru	48
Kampli-10	-	Jowar Rice	-	-	978.90	145.69	226.02	N:3,M:1	Jowku	49
Kampli-11	EA	Jowar Rice	508.55	Gc- 122.00 T: 122.00	351.82	155.27	246.66	N:5,T:1	Devalapura	50
Kampli-10	EA	Jowar Rice	780.55	Gc- 47.14 T: 47.14	334.48	155.65	205.62	N:1	Upparahalli	51
Kampli-8	EA	Jowar Rice	371.43	Gc- 391.75 T: 391.75	732.59	259.60	390.97	N:5,M:1 T:2	Metri	52
Kampli-7	EA	Jowar Rice	1122.12	-	399.98	228.05	983.02	N:5,M:2	Kanvithimmala-pura	53
Kampli-4	EA	Jowar Rice	42.61	Gc- 378.94 T: 378.94	290.72	176.53	624.70	N:20,M:16 C:2,T:6	Ramasagaram	54
Kampli-3	EA	Jowar Rice	-	Gc- 448.43 T: 448.43	135.69	131.18	130.41	N:10,M:4, C:1,T:5	No.10 Mudda-Pura	55
Kampli-5	EA	Jowar Rice	-	Gc- 484.87 T: 484.87	155.05	79.23	173.69	N:5	Belugoduhal	56
Kampli-6	-	Jowar Rice	-	Gc- 180.82 T: 180.82	153.90	153.63	124.49	N:8	Arlihalli	57
Kampli-5	EA	Jowar Rice	-	Gc- 435.22 T: 435.22	186.17	44.37	89.48	N:5,M:3	Sanapura	58
Kampli-10	EA	Jowar Rice	-	Gc- 748.70 T: 748.70	514.07	61.13	184.89	N:5,M:2	No.2 Muddapura	59
Kamala-puram-14	EA	Jowar Rice	-	Gc- 620.02 T: 620.02	508.06	105.15	40.69	N:2	Ittigi	60
Hospet-15	EA	Jowar Rice	-	-	122.03	26.03	169.86	N:25,M:2	Mariyammana-halli	61
Hospet-19	EA	Jowar Rice	177.86	Tk- 205.42 T: 205.42	800.34	633.16	195.37	N:5,M:1 T:1	Danayakana-kere	62
Hospet-25	EA	Jowar Rice	1824.68	Tk- 43.54 T: 48.54	446.77	626.95	36.28	N:8,M:2	Nagalapura	63

VILLAGE DIRECTORY

AMENITIES AND LAND USE

TALUK : HOSPET

L.C. No.	Name of Village	Total area of the Village (In hectares)	Total Population and number of households		Amenities available (if not available within the village, a dash (–) may be shown in the column and next to it in brackets, the distance in broad ranges viz.-5kms. 5-10 kms. and 10 + kms of the nearest place where the facility is available may be given).						Approach to Village
					Educational	Medical	Drinking Water	Post and Telegraph	Day or days of the market/hat if any	Communi-cations [Bus stop, Railway Station, Waterway]	
1	2	3	4a	4b	5	6	7	8	9	10	11
64	Byalakundi	1682.38	585	105	P	-(-5)	W,Hp	-(-5)	-(5-10)	BS	PR
65	Garga	4299.18	1259	234	P	-(-5)	W,Hp	-(-5)	-(5-10)	BS	PR
66	Thimmalapura	2473.43	1755	299	P(2)	-(-5)	W,Hp	PO	-(10+)	BS	PR
67	Vantigodu	1297.99	-	-				UN-INHABITED			
68	T.Basapura	641.35	890	134	P(2)	-(-5)	W,Hp	-(-5)	-(10+)	BS	KR
69	Chilkanahatti	401.61	1342	227	P,M,H	D	T,Hp	PO	-(5-10)	BS	PR
70	Telugubalu	564.16	175	10	-(-5)	-(-5)	W,Hp	-(-5)	-(10+)	BS	PR
71	Haravanahalli	968.18	733	121	P(2)	-(-5)	W,Hp	-(-5)	-(5-10)	BS	PR
72	Babavanadurga	809.07	-	-				UN-INHABITED			
73	Gollarahalli	401.08	943	173	P	-(5-10)	W,Hp	-(-5)	-(5-10)	BS	PR
74	Nandibanda	1685.20	530	92	P	-(-5)	W,Hp	PO	-(-5)	BS	PR
75	Ayyanahalli	295.52	465	88	P	-(-5)	W,Hp	-(-5)	-(-5)	-(-5)	KR
76	Venkatapura	492.18	633	85	P	-(-5)	W,Hp	-(-5)	-(-5)	-(-5)	KR
77	Hosakota	224.77	48	08	-(-5)	-(-5)	O	-(-5)	-(-5)	-(-5)	KR
78	Wasanakeri	1376.09	2061	395	P(2),MH	-(-5)	W,Hp	PO	-(-5)	-(-5)	KR
79	Danapuram	2089.06	3192	564	P(2),M	-(-5)	W,Hp	PO	-(-5)	BS	PR
	Total	78574.79	104136	18609							

Amaravati	1083.67	-	-	-	Fully incorporated in Amaravati and
Hosur	1263.41				Fully incorporated in Amaravati
Kamalepuram	9877.08				Fully incorporated in Kamalapuram
Kampli	2368.34				Fully incorporated in Kampli Town
Hospet	849.32				Partly incorporated in Hospet Town included in Hospet Urban Agglo-
Ananthaseyana-gudi	343.38				Fully included in Hospet Urban

VILLAGE DIRECTORY

AMENITIES AND LAND USE

TALUK : HOSPET

Nearest Town and distance (in Km.)	Power Supply	Staple Food	Land use (area under different types of land use in hectares rounded to two decimal places) Forest	Irrigated (by source of irrigation)	Un-irrigated	Culturable waste (including gauchar and groves)	Area not available for cultivation	Remarks including any place of religious, historical or archaeo-logical interest.	Name of Village	L.C. No.
12	13	14	15	16	17	18	19	20	2	1
Hospet-25	-	Jowar Rice	578.50	Tk- 48.14 T: 48.14	409.17	473.05	173.52	N:2	Byalakundi	64
Hospet-26	EA	Jowar Rice	3188.25	Tk- 30.01 T: 30.01	328.66	471.14	281.12	N:4	Garga	65
Hospet-27	-	Jowar Rice	1588.36	Tk- 55.90 T: 55.90	394.13	159.09	305.95	N:8	Thimmalapura	66
			920.48	Tk- 10.73 T: 10.73	285.86	59.61	21.31	-	Vantigodu	67
Hospet-27	-	Jowar Rice	143.72	Tk- 9.77 T: 9.77	380.66	40.61	66.59	N:3	T.Basapura	68
Hospet-25	EA	Jowar Rice	52.36	Tk- 27.03 T: 27.03	248.54	17.95	55.73	N:10,M:2	Chilkanahatti	69
Hospet-24	EA	Jowar Rice	262.69	-	185.08	70.66	45.73	N:6	Telugubalu	70
Hospet-25	-	Jowar Rice	286.63	Tk- 55.76 T: 55.76	368.34	8.13	249.32	N:1	Haravanahalli	71
			286.53	Tk- 38.01 T: 38.01	293.19	191.34	-	-	Babavanadurga	72
Hospet-22	-	Jowar Rice	-	Tk- 46.64 T: 46.64	154.70	106.66	93.08	N:3	Gollarahalli	73
Hospet-18	EA	Jowar Rice	222.56	Tk- 21.18 T: 21.18	860.05	170.43	410.98	N:4,M:4	Nandibanda	74
Hospet-17	EA	Jowar Rice	-	Tk- 5.54 T: 5.54	222.39	14.91	52.68	N:2	Ayyanahalli	75
Hospet-14	EA	Jowar Rice	-	Tk- 80.13 T: 80.13	217.83	17.30	176.92	N:4,M:1,T:1	Venkatapura	76
Hospet-13	-	Jowar Rice	-	Tk- 26.76 T: 26.76	-	24.86	173.15	-	Hosakota	77
Hospet-15	EA	Jowar Rice	321.62	-	89.10	5.35	460.01	N:5,M:1, C:1,T:1	Vyasanakeri	78
Hospet-13	EA	Jowar Rice	558.23	Tk- 72.35 T: 72.35	608.58	516.92	332.98	N:13,M-14, C:5,T:2	Danapuram	79
			21707.15	WE- 44.11 Tk-1293.54 Gc-7745.65 R- 48.56 T:9131.86	27625.27	8208.29	11902.22		Total	

Hospet Town Municipalities
Town Municipality
Town Municipality
Municipality
and the Remaining portion is
meration as an out-growth
Agglomeration as an out-growth

Amaravati
Hosur
Kamalapuram
Kampli
Hospet

Ananthaseyana-
gudi

KUDLIGI TALUK

KARNATAKA
KUDLIGI TALUK
BELLARY DISTRICT

Mile 0 1 2 3 Miles
Km 0 1 2 3 4 Kms

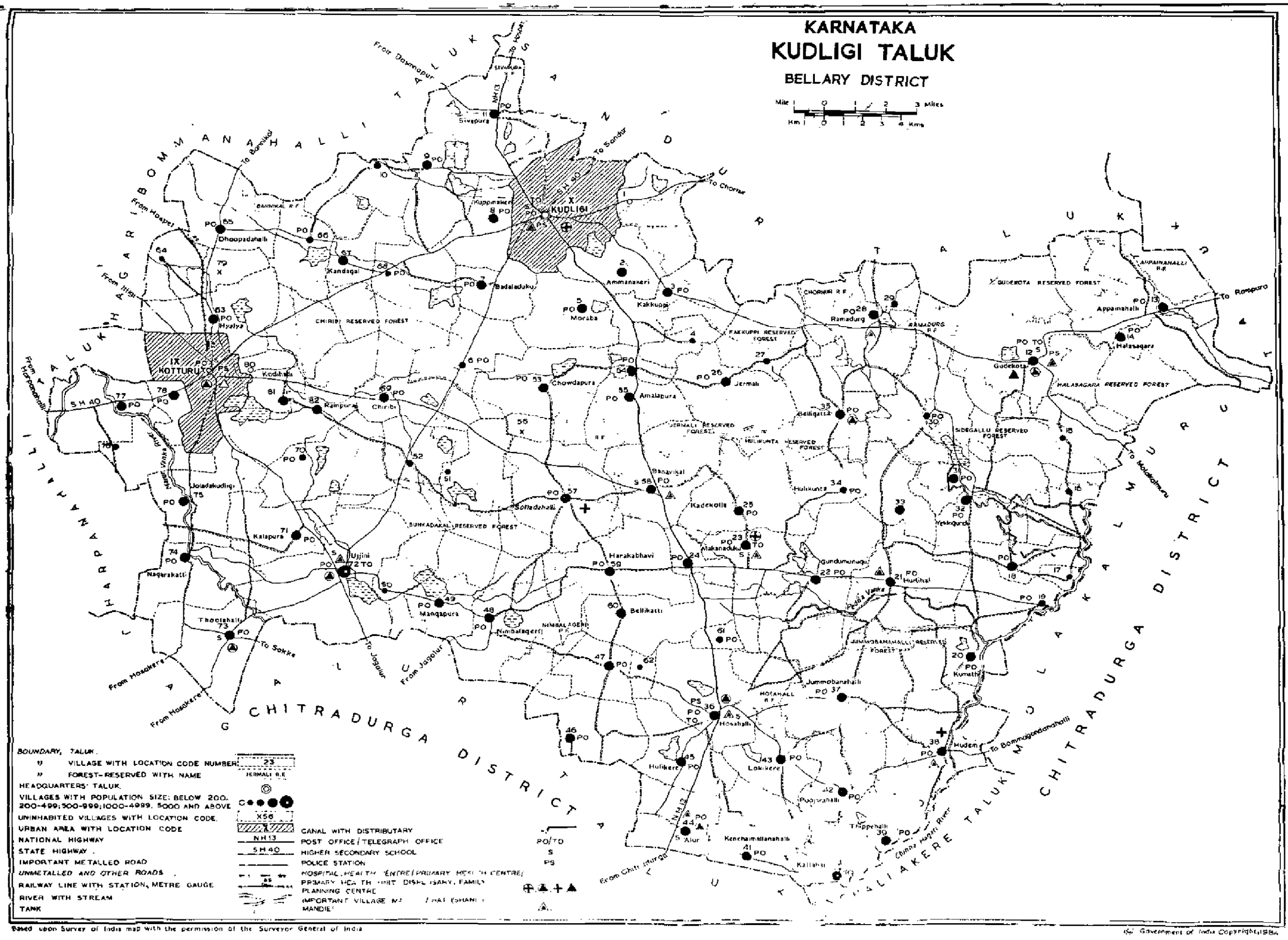

BOUNDARY, TALUK
" VILLAGE WITH LOCATION CODE NUMBER 23
" FOREST-RESERVED WITH NAME JERMALI R.F.
HEADQUARTERS: TALUK
VILLAGES WITH POPULATION SIZE: BELOW 200, 200-499; 500-999; 1000-4999, 5000 AND ABOVE
UNINHABITED VILLAGES WITH LOCATION CODE X56
URBAN AREA WITH LOCATION CODE
NATIONAL HIGHWAY NH13
STATE HIGHWAY SH40
IMPORTANT METALLED ROAD
UNMETALLED AND OTHER ROADS
RAILWAY LINE WITH STATION, METRE GAUGE
RIVER WITH STREAM
TANK
CANAL WITH DISTRIBUTARY
POST OFFICE / TELEGRAPH OFFICE PO/TO
HIGHER SECONDARY SCHOOL S
POLICE STATION PS
HOSPITAL, HEALTH CENTRE / PRIMARY MEDICAL CENTRE
PRIMARY HEALTH UNIT, DISPENSARY, FAMILY PLANNING CENTRE
IMPORTANT VILLAGE WITH FAIR / SHANTY / MANDIE

Based upon Survey of India map with the permission of the Surveyor General of India

© Government of India Copyright 1984

ALPHABETICAL LIST OF VILLAGES

TALUK: KUDLIGI

Sl. No.	Name of village	1981 Census L.C. No.	Population 1971	Population 1981
1	2	3	4	5
1	Alur	44	2962	3212
2	Amalapura (Amalapuram)	55	1142	1323
3	Ammanakeri	2	818	1027
4	Appainahalli	13	2484	3100
5	Badaladuku (Badaladukur)	7	1868	2341
6	Banavikal (Banvikal)	58	2562	2870
7	Belligatta (Bellighatta)	35	1112	1155
8	Bellikatti	60	914	1133
9	Bevoor	64	450	499
10	Boppalapura	10	487	623
11	Byluthumberaguddi (Byluthumbarguddi)	47	945	1227
12	Chapparadahalli	78	1187	1330
13	Chiribi	69	1643	1896
14	Chitrathagunau (Chiratagondu)	18	1386	1757
15	Chowdapura	53	1915	1984
16	C. Imadapura	56	..	..
17	Dhoopadahalli (Doopadahalli)	65	1908	2660
18	Gajapura	68	442	479
19	Gandabommanahalli (Gondebommanahalli)	31	1292	1549
20	Gudekota	12	3583	4304
21	Gundinahole	1	11	17
22	Gundumunugu (Gundumanugu)	22	2655	3131
23	Halasagara (Halsagara)	14	1499	1730
24	Hampapura	79	..	..
25	Harakabhavi	59	1995	2354
26	Harudi	27	858	852
27	Hireheggadahal (Hireheggadahalli)	9	1711	2216
28	Hirekumbalakunta	46	1616	2003
29	Hirevaddarahalli (Hirevadrahalli)	70	615	714
30	Hosahalli	36	3489	4335
31	Hudem	38	3565	4356
32	Hulikere (Hulikeri)	45	1800	2143
33	Hulikunta	34	847	914
34	Hurlihal	21	2350	2516
35	Hyalya	63	1658	2336
36	Imadapura	61	541	597
37	Jermali	26	1507	1457
38	Joladakudligi	75	1214	1331
39	Jummobanahalli	37	1457	1554
40	Kadekolla	25	2202	2533
41	Kalapura	71	1328	1706
42	Kallahalli	40	1108	1268
43	Kakkupoi	3	1149	1342
44	Kandagal	67	825	1095
45	Kannanayakanakatte (Kannayakanakatti)	76	515	667
46	Kasapura	15	291	314
47	Kenchamallanahalli	41	2007	1692
48	K. Iyyanahalli (K.Ayyanahalli)	77	2621	3130
49	Kodihalli	81	892	1135
50	Kombihalli	17	314	366
51	Kudureduvu (Kudireduvu)	29	693	686
52	Kumathi (Kumati)	20	957	1076
53	Kuppinakeri	8	1124	1232
54	Kyasanakere	54	798	1010
55	Lokikere	43	1028	1067
56	Makanadiku	23	3454	4109
57	Mangapura	49	1075	1230
58	M.B.Ayyanahalli (M.B.Ayyanahalli)	24	1729	1887
59	Meenakeri	19	893	931
60	Morba	5	2224	2466
61	Nagalapura	6	729	755
62	Nagarakatti	74	1440	1414
63	Nagenahalli	50	427	497
64	Nimbalageri	48	2146	2556
65	Palayyanakota (Palaiahnakota)	51	394	429
66	Poojarahalli (Poojarihalli)	42	1384	1495
67	Ramadurg	28	2394	2750
68	Rampura	22	1671	1933
69	Ranganathanahalli	62	235	299
70	Sidegallu	30	837	865
71	Sirinayakanahalli	80	68	113
72	Sivapura	11	2914	4003
73	Solladahalli (Sooladahalli)	57	2708	3048
74	Sooravvanahalli (Sooravanahalli)	4	367	423
75	Sunkadakal	52	605	689
76	Thimmalapura	66	464	644
77	Thippehalli	39	1004	1213
78	Thoolahalli (Toolahalli)	73	2985	3501
79	Ujjini	72	4847	5235
80	Uradihalli	16	737	912
81	Yekkigundi	32	1234	1419
82	Yerralinganahalli	33	1801	2093

VILLAGE DIRECTORY

AMENITIES AND LAND USE

TALUK : KUDLIGI

L.C. No.	Name of Village	Total area of the Village (In hectares)	Total Population and number of household		Amenities available (if not available within the village, a dash (—) may be shown in the column and next to it in brackets, the distance in broad ranges viz.,-5kms. 5-10 kms. and 10 + kms of the nearest place where the facility is available may be given).						Approach to Village
					Educational	Medical	Drinking Water	Post and Telegraph	Day or days of the market/hat if any	Communi-cations [Bus stop, Railway Station, Waterway]	
1	2	3	4a	4b	5	6	7	8	9	10	11
1	Gundinahole	1302.31	17	04	-(-5)	-(-5)	W,Hp	-(-5)	-(-5)	BS	PR
2	Ammanakeri	1972.19	1027	185	P,M	-(5-10)	W,Hp	-(-5)	-(5-10)	BS	PR
3	Kakkuppi	1917.72	1342	247	P(2)	-(10+)	W,Hp	PO	-(5-10)	BS	PR
4	Sooravvana-halli	687.05	423	81	P(2)	-(10+)	W,Hp	-(-5)	-(10+)	-(-5)	KR
5	Moraba	1779.91	2466	436	P(4),M	-(5-10)	W,Hp	PO	-(5-10)	-(5-10)	PR
6	Nagalapura	1574.04	755	117	P(2)	-(5-10)	W,Hp	PO	-(5-10)	BS	PR
7	Badaladuku	1138.55	2341	401	P(3),M	-(5-10)	W,Hp	PO	-(5-10)	BS	PR
8	Kuppinakeri	1343.61	1232	216	P(3)	-(-5)	W,Hp	PO	-(-5)	BS	PR
9	Hireheggadahal	1667.19	2216	385	P(2),M	-(5-10)	W,Hp	PO	-(5-10)	BS	PR
10	Boppalapura	1800.81	623	111	P(2)	-(-5)	W,Hp	-(-5)	-(5-10)	BS	PR
11	Sivapura	3160.30	4003	671	P(5),M	-(5-10)	W,Hp	PO	-(5-10)	BS	PR
12	Gudekota	5748.47	4304	762	P(8), M(2),H	PHC, FPC	W,Hp, N	PTO,Phone	Sunday	BS	PR
13	Appainahalli	3867.30	3100	495	P(5), M(2)	RP	W,Hp	PO	-(-5)	BS	PR
14	Halasagara	3361.10	1730	301	P(2)	-(-5)	W,Hp	PO	-(-5)	BS	PR
15	Kasapura	2496.91	314	49	P	-(-5)	W,Hp	-(-5)	-(-5)	BS	PR
16	Uradihalli	1175.99	912	147	P(2)	-(5-10)	W,Hp	-(-5)	-(5-10)	-(5-10)	PR
17	Kombihalli	242.01	366	73	P	-(-5)	W	-(-5)	-(55)	-(-5)	PR
18	Chitrathagundu	1103.79	1757	304	P(2)	-(5-10)	W,Hp	PO	-(-5)	BS	PR
19	Meenakeri	1472.21	931	161	P(2)	-(-5)	W,Hp	PO	-(-5)	BS	PR
20	Kumathi	1593.93	1076	184	P(2)	-(5-10)	W,Hp	PO	-(-5)	-(5-)	PR
21	Hurlihal	3056.19	2516	476	P(5),M	-(-5)	W,Hp	PO	Wednesday	BS	PR
22	Gundumungu	3375.90	3131	555	P(7),M	-(-5)	W,Hp	PO	-(-5)	BS	PR
23	Makanaduku	1897.74	4109	724	P(4), M(2),H, O	H	W,Hp	PTO,Phone	Monday	BS	PR
24	M.B.Iyyana-halli	663.59	1887	330	P,M	-(-5)	W,Hp	PO	-(-5)	BS	PR
25	Kadekolla	2445.90	2533	445	P(4),M	-(-5)	W,Hp	PO	-(-5)	-(-5)	KR
26	Jermali	2509.53	1457	285	P(2)	-(-5)	W,Hp	PO	-(5-10)	-(-5)	KR
27	Harudi	2715.96	852	163	P(2)	-(5-10)	W,Hp	-(-5)	-(10+)	BS	PR
28	Ramadurg	2592.51	2750	486	P(3),M	-(5-10)	W,Hp	PO	Saturday	BS	PR

VILLAGE DIRECTORY

AMENITIES AND LAND USE

TALUK : KUDLIGI

Nearest Town and distance (in Km.)	Power Supply	Staple Food	Land use (area under different types of land use in hectares rounded to two decimal places) Forest	Irrigated (by source of irrigation)	Un-irrigated	Culturable waste (including gauchar and groves)	Area not available for cultivation	Remarks including any place of religious, historical or archaeological interest.	Name of Village	L.C. No.
12	13	14	15	16	17	18	19	20	2	1
Kudligi-5	EA	Jowar Ragi	800.96	Tk- 26.31	164.23	33.59	277.22	N:4,T:1	Gundinahole	1
Kudligi-8	EA	Jowar Ragi	592.98	Tk- 15.38 WE- 17.99 T: 33.37	693.30	247.78	404.76	N:2	Ammanakeri	2
Kudligi-12	EA	Jowar Ragi	906.69	WE- 20.68 T: 20.68	551.67	88.25	350.43	N:10, T:13	Kakkuppi	3
Kudligi-14	-	Jowar Ragi	115.98	W- 4.45 T: 4.45	263.59	107.58	195.45	N:4,T:2	Sooravvana-halli	4
Kudligi-8	EA	Jowar Ragi	-	Tk- 34.91 WE- 4.86 T: 39.77	914.19	147.47	678.48	N:4,T:3 A-I	Moraba	5
Kudligi-10	EA	Jowar Ragi	6.33	-	1027.56	520.18	19.97	N:4	Nagalapura	6
Kudligi-8	-	Jowar Ragi	-	-	869.81	202.81	65.93	N:6,T:6	Badaladuku	7
Kudligi-5	EA	Jowar Ragi	-	Tk- 27.44 T: 27.44	789.21	399.40	132.56	N:12,T:4	Kuppinakeri	8
Kudligi-10	EA	Jowar Ragi	-	Tk- 143.70 WE- 27.42 T: 171.12	798.16	403.22	294.69	N:9,T:6	Hirehèggadahal	9
Kudligi-12	EA	Jowar Ragi	741.64	WE- 22.32 Gc- 7.98 T: 30.30	516.83	207.11	304.93	N:2,T:2	Boppalapura	10
Kudligi-8	EA	Jowar Ragi	275.82	Tk- 70.82 T: 70.82	1381.85	183.31	1248.50	N:10,T:18	Sivapura	11
Molkalmuru-9	EA	Jowar Ragi	2953.20	Tk- 65.37 WE- 11.91 T: 77.28	1469.73	113.10	1135.16	N:34,M:6, C:1 A-II	Gudekota	12
Molkalmuru-15	EA	Jowar Ragi	2984.72	WE- 5.97 T: 5.97	731.41	53.97	91.23	N:7	Appainahalli	13
Molkalmuru-14	EA	Jowar Ragi	662.99	Tk- 65.03 WE- 15.71 T: 80174	864.90	1356.50	395.97	N:2,M:1	Halasagara	14
Molkalmuru-25	EA	Jowar Ragi	862.97	Tk- 12.16 T: 12.16	1059.11	321.38	241.29	N:2	Kasapura	15
Molkalmuru-27-		Jowar Ragi	276.24	Tk- 16.86 W- 11.40 T: 28.26	621.89	177.77	71.83	N:2	Uradihalli	16
Molkalmuru-29-		Jowar Ragi	-	W- 4.69 T: 4.69	172.81	58.80	5.71	N:4	Kombihalli	17
Molkalmuru-29	EA	Jowar Ragi	-	WE- 9.31 T: 9.31	697.87	236.59	160.02	N:12,M:1	Chitrathagundu	18
Kudligi-37	EA	Jowar Ragi	-	WE- 4.66 T: 4.66	1359.19	20.79	87.57	N:4	Meenakeri	19
Kudligi-38	EA	Jowar Ragi	77.44	WE- 53.30 T: 53.30	1023.28	290.28	149.23	N:2	Kumathi	20
Kudligi-34	EA	Jowar Ragi	530.97	Tk- 74.35 T: 74.35	2131.33	248.63	70.91	N:20,M:1	Hurlihal	21
Kudligi-34	EA	Jowar Ragi	513.33	Tk- 19.85 T: 19.85	2383.96	107.65	351.11	N:14	Gundumungu	22
Kudligi-27	EA	Jowar Ragi	-	WE- 19.54 T: 19.54	1786.87	-	91.33	N:39,M:5, C:3,T:4	Makanaduku	23
KUdligi-23	EA	Jowar Ragi	-	Tk- 6.07 T: 6.07	537.11	33.72	86.69	N:4,M:2	M.B.Iyyana-halli	24
Kudligi-25	EA	Jowar Ragi	-	WE- 65.56 T: 65.56	1698.29	30.00	652.05	N:4	Kadekolla	25
Kudligi-15	EA	Jowar Ragi	990.30	WE- 98.47 T: 98.47	1032.65	86.21	301.90	A-III	Jermali	26
Kudligi-16	EA	Jowar Ragi	1978.62	WE- 4.55 T: 4.44	565.57	167.02	0.20	N:2	Harudi	27
Kudligi-13	EA	Jowar Ragi	1023.49	WE- 7.44 T: 7.44	1185.21	144.07	232.30	N:1	Ramadurg	28

VILLAGE DIRECTORY

AMENITIES AND LAND USE

TALUK : KUDLIGI

L.C. No.	Name of Village	Total area of the Village (In hectares)	Total Population and number of households		Amenities available (if not available within the village, a dash (—) may be shown in the column and next to it in brackets, the distance in broad ranges viz.-5kms. 5-10 kms. and 10 + kms of the nearest place where the facility is available may be given).						Approach to Village
					Educational	Medical	Drinking Water	Post and Telegraph	Day or days of the market/hat if any	Communi-cations (Bus stop, Railway Station, Waterway)	
1	2	3	4a	4b	5	6	7	8	9	10	11
29	Kudureduvu	762.86	686	120	P(2)	-(5-10)	W,Hp	-(-5)	-(5-10)	-(-5)	PR
30	Sidegallu	2715.54	865	158	P,M	-(5-10)	W,Hp	PO	-(5-10)	-(5-10)	KR
31	Gandabommana-halli	1655.77	1549	269	P(3)	-(5-10)	W,Hp	PO	-(5-10)	BS	PR
32	Yekkigundi	1147.97	1419	253	P(4)	-(5-10)	W,Hp	PO	-(5-10)	BS	PR
33	Veeralingana-halli	1349.33	2093	356	P(4)	-(10+)	W,Hp	-(5-10)	-(5-10)	-(5-10)	PR
34	Hulikunta	1145.71	914	154	P(2)	-(-5)	W,Hp	PO	-(5-10)	-(5-10)	PR
35	Belligatta	2190.64	1155	203	P(3),M	PHU	W,Hp	PO	-(-5)	-(-5)	KF
36	Hosahalli	3127.28	4335	785	P(3), M,H	PHU, RP(2)	W,Hp, N	PTO,Phone	Tuesday	BS	PR
37	Jummobanahalli	2731.31	1554	269	P	-(-5)	W,Hp	PO	-(-5)	BS	PR
38	Hudem	2925.75	4356	717	P(6), M(2)	D	W,Hp	PO	Thursday	BS	PR
39	Thippehalli	1120.07	1213	183	P	-(5-10)	W,Hp	PO	-(5-10)	-(-5)	KR
40	Kawlahalli	1177.89	1268	212	P(2)	-(5-10)	W,Hp	-(-5)	-(5-10)	-(-5)	KR
41	Kenchamallana-halli	2074.72	1692	307	P(5),M	-(-5)	W,Hp	PO	-(-5)	BS	PR
42	Poojarahalli	1610.87	1495	266	P(3)	-(5-10)	W,Hp	PO	-(5-10)	BS	PR
43	Lokikere	1511.19	1067	174	P,M	-(-5)	W,Hp	PO	-(-5)	BS	PR
44	Alur	1499.47	3212	528	P(2), M(2), H,O	PHU	W,Hp	PO	Monday	BS	PR
45	Hulikere	1752.96	2143	373	P(2),M	-(-5)	W,Hp	PO	-(-5)	BS	PR
46	Hirekumbala-kunta	1784.61	2003	332	P(4),M	-(5-10)	W,Hp	PO	-(5-10)	-(5-10)	KR
47	Byluthumbara-guddi	1224.32	1227	193	P(2)	-(5-10)	W,Hp	PO	-(5-10)	BS	PR
48	Nimbalageri	3311.09	2556	429	P(3),M	-(-5)	W,Hp	PO	-(-5)	BS	KR
49	Mangapura	1755.84	1230	203	P,M	-(-5)	W,Hp	PO	-(-5)	BS	PR
50	Nagenahalli	1118.60	497	75	P(2)	-(-5)	W,Hp	-(-5)	-(-5)	BS	PR
51	Palayyanakota	1991.53	429	65	P	-(10+)	W,Hp	-(-5)	-(-5)	-(-5)	KR
52	Sunkadakal	1520.94	689	115	P	-(5-10)	W,Hp	-(-5)	-(-5)	BS	PR
53	Chowdapura	2671.13	1984	357	P(3)	-(10+)	W,Hp	PO	-(10+)	-(-5)	KR
54	Kyasanakere	474.71	1010	194	P	-(5-10)	W,Hp	PO	-(10+)	BS	PR
55	Amalapura	1650.76	1323	223	P,M	-(5-10)	W,Hp	PO	-(-5)	BS	PR

VILLAGE DIRECTORY

AMENITIES AND LAND USE

TALUK : KUDLIGI

Nearest Town and distance (in Km.)	Power Supply	Staple Food	Land use (area under different types of land use in hectares rounded to two decimal places) Forest	Irrigated (by source of irrigation)	Un-irrigated	Culturable waste (including gauchar and groves)	Area not available for cultivation	Remarks including any place of religious, historical or archaeo-logical interest.	Name of Village	L.C. No.
12	13	14	15	16	17	18	19	20	2	1
Molakalmuru-15	EA	Jowar Ragi	127.08	WE- 5.89 T: 5.89	332.44	291.38	6.07	-	Kudureduvu	29
Kudligi-29	EA	Jowar Ragi	1992.22	WE- 12.51 T: 12.51	553.05	82.29	85.47	N:2, T:1	Sidegallu	30
Kudligi-36	EA	Jowar Ragi	396.21	Tk- 35.92 WE- 17.03 T: 52.95	1028.95	99.39	78.27	N:2	Gandabommana-halli	31
Kudligi-32	EA	Jowar Ragi	-	Tk- 37.23 WE- 12.70 T: 49.93	767.44	207.27	123.33	N:2	Yekkigundi	32
Kudligi-36	EA	Jowar Ragi	-	WE- 13.19 T: 13.19	1067.92	101.88	166.34	N:1	Veeralingana-halli	33
Kudligi-30	EA	Jowar Ragi	274.39	WE- 3.82 T: 3.82	665.95	29.94	171.61	N:2	Hulikunta	34
Kudligi-27	EA	Jowar Ragi	82.56	WE- 10.96 T: 10.96	1258.82	12.54	825.76	N:4,M:2	Belligatta	35
Jagalur-18	EA	Jowar Ragi	779.70	WE- 57.10 T: 57.10	1925.99	149.53	214.96	N:10,M:5, C:1,T:1	Hosahalli	36
Molkalmuru-22	EA	Jowar Ragi	1428.35	WE- 58.32 T: 58.32	1064.15	40.46	140.03	N:10,M:1, T:1	Jummoanahalli	37
Molkalmuru-25	EA	Jowar Ragi	385.29	Tk- 80.29 WE- 60.02 T: 140.31	2044.22	324.77	31 .16	N:21	Hudem	38
Jagalur-18	EA	Jowar Ragi	56.43	WE- 10.16 T: 10.16	830.47	186.97	36.04	-	Thippehalli	39
Jagalur-22	EA	Jowar Ragi	79.89	WE- 10.69 T: 10.69	982.82	80.94	23.55	-	Kawlahalli	40
Jagalur-18	EA	Jowar Ragi	36.56	WE- 16.19 T: 16.19	1694.24	102.96	224.77	N:2	Kenchamallana-halli	41
Molkalmuru-23	EA	Jowar Ragi	329.99	Tk- 16.19 T: 16.19	1218.56	35.95	10.13	N:3	Poojarahalli	42
Jagalur-21	EA	Jowar Ragi	567.12	WE- 33.91 T: 33.91	475.83	-	434.33	N:4	Lokikere	43
Jagalur-15	EA	Jowar Ragi	-	WE- 77.55 T: 77.55	1221.48	110.07	90.37	N:15,M:2 A-IV	Alur	44
Jagalur-20	EA	Jowar Ragi	-	Tk- 155.84 WE- 49.48 T: 205.32	1216.40	102.84	228.40	N:2	Hulikere	45
Jagalur-15	EA	Jowar Ragi	-	WE- 10.31 T: 10.31	1220.39	524.01	29.90	N:1,M:1	Hirekumbala-kunta	46
Jagalur-20	EA	Jowar Ragi	65.30	WE- 4.87 T: 4.87	866.81	256.15	31.19	N:3	Byluthumbara-guddi	47
Kotturu-16	EA	Jowar Ragi	1200.24	Tk- 16.35 WE- 26.59 T: 42.94	1721.23	12.27	334.41	N:5,M:1, T:1	Nimbalageri	48
Kotturu-16	EA	Jowar Ragi	639.20	Tk- 27.66 WE- 15.99 T: 43.65	700.93	198.06	173.40	N:3	Mangapura	49
Kotturu-10	EA	Jowar Ragi	320.52	WE- 39.38 T: 39.38	548.93	101.76	108.01	-	Nagenahalli	50
Kotturu-13	EA	Jowar Ragi	1457.09	Tk- 8.98 WE- 10.92 T: 19.90	260.42	41.43	212.69	N:2	Palayyanakota	51
Kudligi-13	EA	Jowar Ragi	732.94	Tk- 69.33 WE- 22.26 T: 91.59	456.93	14.76	224.72	N:2	Sunkadakal	52
Kudligi-10	EA	Jowar Ragi	624.97	Tk- 11.08 WE- 20.28 T: 31.36	945.09	670.68	399.03	N:2	Chowdapura	53
Kudligi-10	EA	Jowar Ragi	40.25	WE- 4.45 T: 4.45	290.98	125.23	13.80	N:2	Kyasanakere	54
Kudligi-15	EA	Jowar Ragi	494.45	WE- 14.71 T: 14.71	683.21	161.53	296.86	N:3	Amalapura	55

VILLAGE DIRECTORY

AMENITIES AND LAND USE

TALUK : KUDLIGI

L.C. No.	Name of Village	Total area of the Village (In hectares)	Total Population and number of households		Amenities available (if not available within the village, a dash (—) may be shown in the column and next to it in brackets, the distance in broad ranges viz.-5kms. 5-10 kms. and 10+ kms of the nearest place where the facility is available may be given).						Approach to Village
					Educational	Medical	Drinking Water	Post and Telegraph	Day or days of the market/hat if any	Communi-cations [Bus stop, Railway Station, Waterway]	
1	2	3	4a	4b	5	6	7	8	9	10	11
56	C.Imadapura	288.79	-	-			UN-INHABITED				
57	Solladahalli	3422.50	3048	513	P(3),M	D	W,Hp	PO	-(5-10)	BS	KR
58	Banavikal	2570.61	2870	475	P(4),M,H	-(5-10)	W,Hp,T	PO	Sunday	BS	PR
59	Harakabhavi	2751.05	2354	380	P(2),M	-(-5)	W,Hp	PO	-(-5)	BS	KR
60	Bellikatti	2106.16	1133	185	P(2)	-(5-10)	W,Hp	-(-5)	-(5-10)	-(-5)	KR
61	Immadapura	283.29	597	104	P	-(-5)	W,Hp	PO	-(-5)	BS	PR
62	Ranganathana-halli	317.17	299	59	P	-(5-10)	W,Hp	-(-5)	-(5-10)	-(-5)	KR
63	Hyalya	2037.80	2336	374	P(4)	-(-5)	W,Hp	PO	-(-5)	BS	PR
64	Bevoor	934.52	499	93	P	-(-5)	W,Hp	-(-5)	-(5-)	-(-5)	KR
65	Dhoopadahalli	2312.33	2660	452	P(3),M	-(5-10)	W,Hp	PO	-(5-10)	BS	PR
66	Thimmalapura	1422.08	644	89	P(2)	-(5-10)	W,Hp	PO	-(5-10)	-(-5)	KR
67	Kandagal	1632.75	1095	183	P(2)	-(5-10)	W,Hp	-(-5)	-(5-10)	-(-5)	KR
68	Gajapura	2317.78	479	83	P	-(5-10)	W,Hp	PO	-(5-10)	BS	PR
69	Chiribi	1894.78	1896	335	P(2)	-(5-10)	W,Hp	PO	-(5-10)	BS	PR
70	Hirevaddara-halli	2328.30	714	114	P(3)	-(5-10)	W,Hp	PO	-(5-10)	-(-5)	KR
71	Kalapura	1810.17	1706	284	P(3)	-(-5)	W,Hp	PO	-(-5)	-(-5)	KR
72	Ujjini	4567.39	5235	862	P(6),M M(2),H	PHU	W,Hp,T	PTO,Phone	Monday	BS	PR
73	Thoolahalli	1860.96	3501	584	P(3), M(3),H	PHU	W,Hp	PO	-(-5)	BS	PR
74	Nagarakatti	1898.39	1414	244	P(3),M	-(5-10)	W,Hp	PO	-(5-10)	-(5-10)	KR
75	Joladakudligi	2048.22	1331	242	P(3)	-(5-10)	W,Hp	PO	-(5-10)	-(5-10)	KR
76	Kannanayakana-katte	1211.88	667	101	P	-(5-10)	W,Hp	-(-5)	-(5-10)	-(-5)	KR
77	K.Iyyanahalli	1984.81	3130	531	P(2),M	-(-5)	Hp,N	PO	-(-5)	BS	PR
78	Chapparada-halli	502.90	1330	235	P(2),M	-(-5)	W,Hp,N	PO	-(-5)	BS	PR
79	Hampapura	689.33	-	-			UN-INHABITED				
80	Sirinayakana-halli	280.13	113	19	-(-5)	-(-5)	W,Hp	-(-5)	-(-5)	-(-)	KR
81	Kodihalli	623.49	1135	160	P(2)	-(-5)	W,Hp	-(-5)	-(-5)	-(-5)	KR
82	Rampura	2644.04	1933	321	P(2),M	-(5-10)	W,Hp	-(-510)	-(5-10)	-(5-10)	KR
	Total	153411.18	136253	23329							

Kudligi	2236.69	Fully incorporated in Kudligi Town
Amaradevara-gudda	980.49	Fully incorporated in Kudligi Town
Kotturu	3525.90	Fully incorporated in Kotturu Town

VILLAGE DIRECTORY

AMENITIES AND LAND USE

TALUK : KUDLIGI

Nearest Town and distance (in Km.)	Power Supply	Staple Food	Land use (area under different types of land use in Hectares rounded to two decimal places) Forest	Irrigated (by source of irrigation)	Un-irrigated	Culturable waste (including gauchar and groves)	Area not available for cultivation	Remarks including any place of religious, historical or archaeological interest.	Name of Village	L.C. No.
12	13	14	15	16	17	18	19	20	2	1
			-	WE- 4.97 T: 4.97	225.96	49.32	8.54	-	C.Imadapura	56
Kudligi-18	EA	Jowar Ragi	974.39	WE- 10.62 T: 10.62	1680.07	303.80	453.62	N:5 A-V	Solladahalli	57
Kudligi-15	EA	Jowar Ragi	792.00	WE- 13.90 T: 13.90	1438.71	153.21	172.79	N:5,M:1	Banavikal	49
Kudligi-18	EA	Jowar Ragi	899.02	WE- 11.94 T: 11.94	1393.34	349.58	107.17	N:4,M:1	Harakabhavi	59
Kudligi-14	EA	Jowar Ragi	23.45	WE- 3.44 T: 3.44	1396.34	295.42	197.51	N:4	Hellikatti	60
Kudligi-21	EA	Jowar Ragi	-	WE- 2.08 T: 2.08	157.61	115.51	9.09	-	Immadapura	61
Jagalur-20	EA	Jowar Ragi	-	WE- 1.47 T: 1.47	217.31	91.51	6.39	N:3	Ranganathana-halli	62
Kotturu-2	EA	Jowar Ragi	-	WE- 9.77 T: 9.77	1647.10	174.59	206.34	N:20	Hyalya	63
Kotturu-5	EA	Jowar Ragi	-	WE- 20.76 T: 20.76	657.35	180.25	76.16	N:1	Bevoor	64
Kotturu-8	EA	Jowar Ragi	481.38	WE- 20.84 T: 20.84	1452.60	53.33	304.18	N:2	Dhoopadahalli	65
Kotturu-9	EA	Jowar Ragi	559.35	TK- 67.30 T: 67.30	474.11	139.93	192.39	N:2	Thimmalapura	66
Kotturu-6	EA	Jowar Ragi	671.86	WE- 1.11 T: 1.11	448.78	22.09	438.91	N:2	Kandagal	67
Kotturu-8	EA	Jowar Ragi	722.55	TK- 37.25 WE- 29.54 T: 66.79	602.50	611.40	314.54	-	Gajapura	68
Kotturu-8	EA	Jowar Ragi	323.27	WE- 23.42 T: 23.42	876.49	23.41	148.19	N:4	Chiribi	69
Kotturu-6	EA	Jowar Ragi	283.49	Tk- 67.07 WE- 32.36 T: 99.43	1098.10	637.03	210.25	N:2	Hirevaddara-halli	70
Kotturu-10	EA	Jowar Ragi	96.24	WE- 10.11 T: 10.11	1214.93	402.68	86.21	N:3	Kalapura	71
Kotturu-14	EA	Jowar Ragi	623.64	WE- 21.42 T: 21.42	2665.94	644.13	607.26	N:30,M:1, T:1 A-VI	Ujjini	72
Kotturu-22	EA	Jowar Ragi	-	WE- 6.22 T: 6.22	1441.25	27.41	385.68	N:4 M:1	Thoolahalli	73
Kotturu-10	EA	Jowar Ragi	-	WE- 6.29 T: 6.29	1762.42	57.55	72.13	-	Nagarakatti	74
Kotturu-8	EA	Jowar Ragi	-	WE- 4.29 T: 4.29	1839.44	36.35	168.14	N:2	Joladakudligi	75
Kotturu-8	EA	Jowar Ragi	-	WE- 24.81 T: 24.81	1093.67	27.63	65.76	-	Kannanayakana-katte	76
Kotturu-5	EA	Jowar Ragi	-	WE- 10.97 T: 10.97	1779.07	9.49	185.28	N:12	K.Iyyanahalli	77
Kotturu-2	EA	Jowar Ragi	-	WE- 12.32 T: 12.32	466.63	22.14	1.81	N:2	Chapparada-halli	78
			-	Tk- 75.00 WE- 4.86 T: 79.86	475.35	3.65	130.47	-	Hampapura	79
Kotturu-3	-	Jowar Ragi	-	W- 8.96 T: 8.96	196.53	38.56	36.08	-	Sirinayakana-halli	80
Kotturu-4	EA	Jowar Ragi	-	Tk- 48.47 WE- 3.27 T: 51.74	460.92	10.02	100.81	-	Kodihalli	81
Kotturu-6	EA	Jowar Ragi	783.21	WE- 6.97 T: 6.97	1438.96	66.72	349.18	-	Rampura	82
			36134.27	W- 29.50 WE-1307.12 Tk-1332.21 Gc- 7.98 T:2676.81	82126.71	14587.95	17885.44		Total	
				Municipality					Kudligi	
				Municipality					Amaradevara-gudda	
				Municipality					Kotturu	

SANDUR TALUK

KARNATAKA

SANDUR TALUK

BELLARY DISTRICT

Mile 1 0 1 2 3 Miles

Km 1 0 1 2 3 4 Kms

BOUNDARY, STATE
" TALUK
" VILLAGE WITH LOCATION CODE NUMBER 20
" FOREST-RESERVED WITH NAME JOGA R F
HEADQUARTERS - TALUK
VILLAGES WITH POPULATION SIZE: BELOW 200, 200-499, 500-999, 1000-4999, 5000 ABOVE
UNINHABITED VILLAGES WITH LOCATION CODE X41
URBAN AREA WITH LOCATION CODE X1
NATIONAL HIGHWAY NH13
STATE HIGHWAY SH40
IMPORTANT METALLED ROAD
UNMETALLED AND OTHER ROADS
RAILWAY LINE WITH STATION; BROAD GAUGE
" " " METRE GAUGE
RIVER WITH STREAM
TANK
POST OFFICE / TELEGRAPH OFFICE PO/TO
HIGHER SECONDARY SCHOOL S
POLICE STATION PS
HOSPITAL, PRIMARY HEALTH CENTRE/ PRIMARY HEALTH UNIT, DISPENSARY, FAMILY PLANNING CENTRE
IMPORTANT VILLAGE MARKET / HAT (SHANDY), MANDIES

Based upon Survey of India map with the permission of the Surveyor General of India

© Government of India Copyright, 1986

ALPHABETICAL LIST OF VILLAGES

TALUK: SANDUR

Sl. No.	Name of village	1981 Census L.C. No.	Population 1971	Population 1981
1	2	3	4	5
1	Agrahara	56	2040	2426
2	Ankammanahal	65	667	1069
3	Antapur	24	1110	1516
4	Appalapur	25	..	..
5	Avinamadugu	52	219	237
6	Ayyanahalli	38	..	..
7	Bandri	63	2537	3370
8	Bannihatti	40	819	835
9	Bhujanganagar	5	2557	3376
10	Bommagatta	77	1738	2060
11	Chikkakeriyaginahalli (Chikkakereyaginahalli)	59	827	1021
12	Chikkantapur	23	582	595
13	Chornur	55	2845	3779
14	Deogiri	10	2581	4128
15	Devarabudenahalli	76	240	306
16	Devaramallapur	66	1054	1322
17	Donimalai (F) (Donamalai)(F)	85	2239	1463
18	Dowlatpur	19	984	1258
19	Emmihatti	15	11	13
20	Gangalapur	28	403	491
21	Gollalingammanahalli	72	1435	1858
22	Gowripur	41	..	..
23	Gowripur (Gouripur)	79	281	321
24	Gundlahalli	30	913	1042
25	Hanumanahalli	33	..	..
26	Hirekeriyaginahalli (Herekeriyaginahalli)	58	1595	1946
27	Hulikunta	60	457	596
28	Jaisingapur	14	491	802
29	Jiginahalli	69	750	853
30	Jodibommiahnahalli (Jodibommaiahnahalli)	80	..	..
31	Jodikasinayakanahalli (Jodikarinayakanahalli)	78	42	41
32	Joga	44	693	827
33	Kalingeri	67	1014	1326
34	Kanakapur	74	887	1016
35	Karthikeshwar (Karthikeswar)	11	1713	2660
36	Kodal	50	992	1092
37	Krishnanagar	1	2037	2647
38	Kurekuppa	47	5064	6584
39	Lakkalahalli	32	717	885
40	Lingadahalli	39	522	736
41	Malapur (Mylapuram)	54	584	688
42	Mallapur (Mallapura)	35	236	254
43	Mallapura	61	863	1100
44	Marutala	51	46	66
45	Metriki	29	520	706
46	Muraripur	2	394	541
47	Musinayakanahalli	21	..	..
48	Nagalapur	43	862	982
49	Narasingapur	6	452	931
50	Narayanapur	9	609	621
51	New Daroji (Daroji)	48	4283	6014
52	Nidugurthi	62	1318	1547
53	North Eastern Block(F)	84	138	1192
54	Radhanagar	17	..	..
55	Rajapur	36	1283	1394
56	Ramanmalai Block (F) (Raman Malai Block)(F)	83	511	417
57	Ramasagar	31	159	216
58	Ramgad	13	331	174
59	Rampur	53	213	199
60	Ranjitpur (Ranijitpur)	7	300	570
61	Sankarapur (Sankarpur)	4	..	..
62	Selieppanahalli	75	949	1171
63	Shro. Basapur	46	849	892
64	Shro. Gangalapur	42	280	363
65	Shro. Oblapur (S. Oblapur)	81	225	307
66	Shro. Thimmayvanahalli	73	..	..
67	Siddapur	16	456	501
68	Somalapur	64	149	174
69	Sovenahalli	57	1601	1907
70	Suseelnagar	18	1578	2274
71	Swamymalai Block (F)	82	107	495
72	Talur	45	1756	1957
73	Taranagar	3	2681	3447
74	Thimlapur	34	153	122
75	Thippanamaradi	68	374	416
76	Thumati	26	748	735
77	Tonisigeri	71	1437	1824
78	Toranagal (Torangal)	20	2973	3667
79	Ubbalagundi	37	1050	1261
80	Vittalapur	27	1247	1665
81	Vittalnagar	8	217	527
82	Voddu	49	1040	2117
83	Yerabanahalli	22	246	307
84	Yerriahanahalli	70	2214	2910
85	Yeswanthanagar	12	2588	3436

VILLAGE DIRECTORY

AMENITIES AND LAND USE

TALUK : SANDUR

L.C. No.	Name of Village	Total area of the Village (In hectares)	Total Population and number of households		Amenities available (if not available within the village, a dash (—) may be shown in the column and next to it in brackets, the distance in broad ranges viz.-5kms. 5-10 kms. and 10+ kms of the nearest place where the facility is available may be given).						Approach to Village
					Educational	Medical	Drinking Water	Post and Telegraph	Day or days of the market/hat if any	Communi-cations (Bus stop, Railway Station, Waterway)	
1	2	3	4a	4b	5	6	7	8	9	10	11
1	Krishnanagar	583.44	2647	428	P	-(-5)	W	PO, Phone	-(-5)	BS	PR
2	Muraripur	293.50	541	66	P	-(5-10)	W	-(-5)	-(5-10)	BS	PR
3	Taranagar	983.67	3447	687	P,M	RP	W	PO, Phone	-(10+)	BS	PR
4	Sankarapur	100.64						UN-INHABITED			
5	Bhujanganagar	625.94	3376	567	P,M	RP	T,W	PO, Phone	-(5-10)	BS	PR
6	Narasingapur	137.60	931	198	P	-(5-10)	W,HP	-(-5)	-(5-10)	BS	PR
7	Ranjipur	209.69	570	105	P	-(5-10)	W	-(-5)	-(5-10)	BS	PR
8	Vittalnagar	91.83	527	93	P	-(10+)	W.Hp	-(-5)	-(10+)	BS	PR
9	Narayanapur	453.66	621	108	P(2)	-(5-10)	W,Hp	-(5-10)	-(10+)	BS	KR
10	Deogiri	583.63	4128	813	P(2), M,H	D	T,W	PO, Phone	-(10+)	BS	KR
11	Karthikeshwar	529.19	2660	540	P,M	-(5-10)	T,W	PO	-(10+)	BS	PR
12	Yeshwantha-nagar	827.75	3436	624	P(2),M	D	T,W	PTO, Phone	-(5-10)	BS,RS	PR
13	Ramgad	106.38	174	38	-(-5)	-(10+)	Hp,T	-(5-10)	-(10+)	BS	PR
14	Jaisingapur	335.01	802	125	P(2)	-(10+)	W,Hp	-(-5)	-(10+)	BS	PR
15	Emmihatti	141.16	13	03	-(-5)	-(5-10)	W	-(5-10)	-(5-10)	BS	PR
16	Siddapur	450.95	501	76	P	-(5-10)	W	-(-5)	-(5-10)	BS	PR
17	Radhanagar (B)	109.30	-	-				UN-INHABITED			
18	Suseelnagar	468.95	2274	342	P,M	-(-5)	W,Hp	PO	-(-5)	BS	PR
19	Dowlatpur	890.95	1258	208	P(2)	-(-5)	W,Hp	PO	-(-5)	BS	PR
20	Toranagal	2505.47	3667	695	P(2),M	PHU, RP(3)	T,W	PTO, Phone	-(-5)	BS,RS	PR
21	Musinayakana-halli							UN-INHABITED			
22	Yerabanahalli	1251.78	307	51	P	-(5-10)	W	-(5-10)	-(5-10)	-(5-10)	KR
23	Chikkantapur	1473.37	595	100	P	-(5-10)	W	PO	-(5-10)	BS	KR
24	Antapur	1139.82	1516	277	P(2)	D	W	PO	-(10+)	BS	PR
25	Appalapur	356.95	-	-				UN-INHABITED			
26	Thumati	1272.78	735	113	P(2)	-(10+)	W	-(5-10)	-(10+)	BS	PR
27	Vittalapur	1468.15	1665	287	P(2),M	-(-5)	W	PO	-(10+)	BS	PR
28	Gangalapur	352.08	491	91	P	-(-5)	W	-(-5)	-(10+)	-(-5)	KR
29	Metriki	1218.21	706	143	P,M	PHU	W	PO	-(10+)	BS	PR
30	Gundlahalli	686.84	1042	194	P(2)	-(5-10)	W	-(5-10)	-(10+)	BS	PR
31	Ramasagar	631.86	216	35	P	-(-5)	W	-(-5)	-(10+)	BS	PR
32	Lakkalahalli	603.76	885	140	P	-(5-10)	W	-(5-10)	-(10+)	BS	PR

VILLAGE DIRECTORY

AMENITIES AND LAND USE

TALUK : SANDUR

Nearest Town and distance (in Km.)	Power Supply	Staple Food	Land use (area under different types of land use in hectares rounded to two decimal places) Forest	Irrigated (by source of irrigation)	Un-irrigated	Culturable waste (including gauchar and groves)	Area not available for cultivation	Remarks including any place of religious, historical or archaeological interest.	Name of Village	L.C. No.
12	13	14	15	16	17	18	19	20	2	1
Sandur-2	EA	Jowar Ragi	40.86	W- 32.38 T: 32.38	454.38	43.27	12.55	N:3 A-I	Krishnanagar	1
Sandur-6	EA	Jowar Ragi	8.98	-	145.39	21.05	118.08	-	Muraripur	2
Sandur-12	EA	Jowar Ragi	14.37	W- 21.41 Gc- 2.59 T: 24.00	107.29	-	838.01	N:10,M:6	Taranagar	3
			-	-	4.70	-	95.94	-	Sankarapur	4
Sandur-6	EA	Jowar Ragi	78.50	W- 55.04 T: 55.04	489.34	-	3.06	N:20,M:2	Bhujanganagar	5
Sandur-8	EA	Jowar Ragi	66.20	-	54.60	10.12	6.68	N:2	Narasingapur	6
Sandur-10	EA	Jowar Ragi	47.09	-	120.28	-	42.32	N:10,M:1	Ranjipur	7
Sandur-12	-	Jowar Ragi	20.72	-	50.81	-	20.30	N:2	Vittalnagar	8
Sandur-20	-	Jowar Ragi	114.32	-	218.51	26.98	93.85	N:2,M:1	Narayanapur	9
Sandur-15	EA	Jowar Ragi	278.41	-	123.10	101.18	80.94	N:6,M:1	Deogiri	10
Sandur-12	EA	Jowar Ragi	529.19	-	-	-	-	N:16,M:2, C:1 A-II	Karthikeshwar	11
Sandur-6	EA	Jowar Ragi	41.32	W- 8.09 Tk- 3.64 T: 11.73	608.54	46.74	119.42	N:20,M:3, C:1	Yeshwantha-nagar	12
Sandur-12	-	Jowar Ragi	76.03	-	4.05	-	26.30	N:6 A-III	Ramgad	13
Sandur-12	EA	Jowar Ragi	126.95	-	168.43	-	39.63	N:4	Jaisingapur	14
Sandur-9	-	Jowar Ragi	26.63	-	42.90	50.59	21.04	-	Emmihatti	15
Sandur-9	EA	Jowar Ragi	-	-	289.77	121.41	39.77	N:2	Siddapur	16
			-	-	73.04	0.65	35.61	-	Radhanagar (B)	17
Sandur-5	SA	Jowar Ragi	-	-	244.75	-	224.20	N:6	Suseelnagar	18
Sandur-5	EA	Jowar Ragi	42.33	WE- 16.19 T: 16.19	746.83	6.07	79.53	N:3	Dowlatpur	19
Bellary-30	EA	Jowar Ragi	761.24	WE- 309.56 T: 309.56	1161.89	-	272.79	N:250,M:16, C:2,T:6 A-IV	Toranagal	20
			-	-	-	-	218.24	-	Musinayakana-halli	21
Bellary-22	EA	Jowar Ragi	20.28	WE- 29.54 T: 29.54	545.99	-	651.97	N:5	Yerabanahalli	22
Bellary-20	EA	Jowar Ragi	209.49	WE- 36.02 T: 36.02	476.33	283.29	468.24	N:2	Chikkantapur	23
Bellary-24	EA	Jowar Ragi	209.82	WE- 52.21 T: 52.21	700.94	2.02	174.83	N:4	Antapur	24
			-	-	285.72	-	71.23	-	Appalapur	25
Bellary-14	-	Jowar Ragi	271.55	-	271.55	75.90	703.78	N:3	Thumati	26
Bellary-20	EA	Jowar Ragi	427.77	Tk- 28.73 T: 28.73	484.83	2.03	524.79	N:6	Vittalapur	27
Bellary-20	EA	Jowar Ragi	112.51	Tk- 12.95 T: 12.95	203.56	-	23.06	N:2	Gangalapur	28
Bellary-25	EA	Jowar Ragi	581.15	Tk- 32.38 T: 32.38	525.76	-	78.92	N:18	Metriki	29
Bellary-20	EA	Jowar Ragi	87.42	WE- 33.99 T: 33.99	549.24	-	16.19	N:7	Gundlahalli	30
Bellary-30	EA	Jowar Ragi	278.84	WE- 12.95 T: 12.95	322.67	-	17.40	N:2	Ramasagar	31
Bellary-25	EA	Jowar Ragi	367.42	WE- 69.20 T: 69.20	143.67	-	23.47	N:6	Lakkalahalli	32

VILLAGE DIRECTORY

AMENITIES AND LAND USE

TALUK : SANDUR

L.C. No.	Name of Village	Total area of the Village (In hectares)	Total Population and number of households		Amenities available (if not available within the village, a dash (–) may be shown in the column and next to it in brackets, the distance in broad ranges viz.,-5kms, 5-10 kms. and 10 + kms of the nearest place where the facility is available may be given)						Approach to Village
					Educational	Medical	Drinking Water	Post and Telegraph	Day or days of the market/hat if any	Communi-cations [Bus stop, Railway Station, Waterway]	
1	2	3	4a	4b	5	6	7	8	9	10	11
33	Hanumanahalli(B)	659.11	-	-				UN-INHABITED			
34	Thimlapur	622.45	122	21	-(-5)	-(-5)	W	-(5-10)	-(10+)	-(5-10)	KR
35	Mallapur	402.08	254	43	P	-(5-10)	W	-(5-10)	-(5-10)	BS	PR
36	Rajapur	702.41	1384	244	P,M	-(-5)	W	PO	-(10+)	BS	PR
37	Ubbalagundi	1396.22	1261	214	P(2)	-(5-10)	W	-(-5)	-(10+)	BS	PR
38	Iyyanahalli(B)	731.06	-	-				UN-INHABITED			
39	Lingadahalli	800.05	736	126	P	-(10+)	T,W	-(-5)	-(10+)	BS	PR
40	Bannihatti	765.72	835	146	P	-(5-10)	W	PO	-(5-10)	BS	PR
41	Gowripur	235.81	-	-				UN-INHABITED			
42	Shro.Gangalapur	289.77	363	63	P	-(5-10)	W	-(5-10)	-(5-10)	BS	PR
43	Nagalapur	454.13	982	196	P	-(5-10)	W	PO	-(5-10)	BS	PR
44	Joga	2337.04	827	145	P	-(5-10)	W	-(-5)	-(5-10)	-(-5)	KR
45	Talur	1361.01	1957	318	P,M	-(5-10)	W	PO	-(5-10)	-(-5)	PR
46	Shro.Basapur	881.33	892	159	P	-(5-10)	W	-(-5)	-(-5)	-(-5)	PR
47	Kurekuppa	2165.70	6584	1332	P(2),M,H	RP(2)	W,T	PO, Phone	Sunday	BS,RS	PR
48	New Daroji	3973.66	6014	1048	P(3), M(3)	D, RP	W,Hp	PO,Phone	Wednesday	BS	PR
49	Voddu	1300.71	2117	361	P,M	-(5-10)	W	PO	Thursday	BS	PR
50	Kodal	2138.03	1092	189	P,M	-(-5)	W	-(-5)	-(5-10)	BS	PR
51	Marutala	798.72	66	10	-(-5)	-(10+)	W	-(5-10)	-(10+)	-(5-10)	KR
52	Avinamadugu	1329.54	237	37	P	-(5-10)	W	-(5-10)	-(10+)	-(5-10)	KR
53	Rampur	945.84	199	39	P	-(5-10)	W	-(5-10)	-(10+)	BS	PR
54	Malapur	960.71	688	121	P	-(5-10)	W	-(-5)	-(5-10)	BS	KR
55	Chormur	3980.99	3779	676	P(4), M(2),H	PHC, FPC, RP	W,T	PO	Monday	BS	PR
56	Agrahara	2459.42	2426	461	P(6)	-(-5)	W	PO	-(-5)	-(-5)	KR
57	Sovenahalli	1426.83	1907	351	P(2),M	-(-5)	W	PO	-(-5)	BS	PR
58	Hirekeri-yaginahalli	2507.31	1946	327	P(3),M	-(-5)	W	PO	-(5-10)	-(-5)	KR
59	Chikkakeri-yaginahalli	2292.20	1021	199	P(2)	-(5-10)	W	PO	-(5-10)	-(-5)	KR
60	Hulikunta	2202.63	596	107	P(2)	-(-5)	W	PO	-(10+)	-(-5)	KR
61	Mallapura	1707.66	1100	191	P(2)	-(5-10)	W	-(-5)	-(10+)	-(5-10)	KR
62	Nidugurthi	1503.83	1547	249	P(2)	-(-5)	W	PO	-(10+)	-(-5)	KR
63	Bandri	2763.19	3370	551	P(2) M,H	PHU	W	PO	-(10+)	BS	PR
64	Somalapur	902.00	174	31	P	-(-5)	W	-(-5)	-(10+)	BS	PR
65	Ankammanahalli	2015.13	1069	167	P	-(-5)	W	-(-5)	-(-5)	-(-5)	KR

VILLAGE DIRECTORY

AMENITIES AND LAND USE

TALUK : SANDUR

Nearest Town and distance (in Km.)	Power Supply	Staple Food	Land use (area under different types of land use in hectares rounded to two decimal places) Forest	Irrigated (by source of irrigation)	Un-irrigated	Culturable waste (including gauchar and groves)	Area not available for cultivation	Remarks including any place of religious, historical or archaeological interest.	Name of Village	L.C. No.
12	13	14	15	16	17	18	19	20	2	1
			166.19	-	382.84	-	110.08	-	Hanumanahalli (B)	33
Bellary-25	EA	Jowar Ragi	105.65	-	349.25	-	167.55	-	Thimlapur	34
Sandur-30	EA	Jowar Ragi	319.52	-	82.56	-	-	N:3	Mallapur	35
Sandur-25	EA	Jowar Ragi	-	-	524.49	53.43	124.49	N:10	Rajapur	36
Sandur-25	EA	Jowar Ragi	441.93	WE- 2.02 T: 2.02	704.18	-	248.09	N:5	Ubbalagundi	37
			539.23	-	168.36	23.47	-	-	Iyyanahalli (B)	38
Sandur-20	EA	Jowar Ragi	493.69	-	219.35	-	87.01	N:7	Lingadahalli	39
Sandur-15	EA	Jowar Ragi	-	WE- 127.08 T: 127.08	418.46	-	220.18	N:4	Bannihatti	40
			66.17	-	94.70	-	74.94	-	Gowripur	41
Sandur-13	EA	Jowar Ragi	-	WE- 48.98 T: 48.98	205.99	-	34.80	N:10	Shro.Gangalapur	42
Sandur-15	EA	Jowar Ragi	55.10	-	321.33	-	77.70	N:12	Nagalapur	43
Sandur-20	EA	Jowar Ragi	276.50	WE- 33.58 T: 33.58	490.50	17.00	1520.45	N:3,M:1	Joga	44
Sandur-20	EA	Jowar Ragi	439.92	WE- 167.55 T: 167.55	597.34	-	156.20	N:4	Talur	45
Sandur-20	EA	Jowar Ragi	-	WE- 134.77 T: 134.77	684.64	-	61.92	N:2	Shro.Basapur	46
Hospet-20	EA	Jowar Ragi	147.86	WE- 223.39 T: 223.39	1427.78	314.87	51.80	N:87,M:8, C:2	Kurekuppa	47
Bellary-30	EA	Jowar Ragi	740.60	Tk- 967.23 T: 967.23	663.33	141.65	1460.85	N:28,M:6, C:2 A-V	New Daroji	48
Sandur-20	EA	Jowar Ragi	184.14	WE- 186.57 T: 186.57	666.95	-	263.05	N:10,M:1, C:2	Voddu	49
Bellary-30	EA	Jowar Ragi	1528.96	WE- 82.56 T: 82.56	476.74	-	49.77	N:4	Kodal	50
Bellary-30	EA	Jowar Ragi	572.25	WE- 12.95 T: 12.95	194.26	5.66	13.60	-	Marutala	51
Bellary-22	EAg	Jowar Ragi	445.28	WE- 18.21 T: 18.21	463.79	60.70	341.56	N:4	Avinamaddugu	52
Sandur-15	EA	Jowar Ragi	548.02	-	247.68	2.02	148.12	N:4	Rampur	53
Bellary-32	EA	Jowar Ragi	322.14	-	603.00	-	35.57	N:5	Malapur	54
Kudligi-15	EA	Jowar Ragi	1568.56	Tk- 120.81 T: 120.81	1564.73	13.80	713.09	N:90,M:5	Chornur	55
Kudligi-10	EA	Jowar Ragi	582.02	Tk- 4.32 T: 4.32	1277.48	30.19	565.41	N:11	Agrahara	56
Kudligi-8	EA	Jowar Ragi	443.15	Tk- 67.91 T: 67.91	684.68	35.46	195.63	N:4,M:2	Sovenahalli	57
Kudligi-10	EA	Jowar Ragi	766.50	Tk- 31.05 T: 31.05	1265.25	50.58	393.93	N:15	Hirekeri-yaginahalli	58
Kudligi-8	EA	Jowar Ragi	817.95	Tk- 91.24 T: 91.24	650.81	277.78	454.42	N:10	Chikkakeri-yaginahalli	59
Kudligi-12	EA	Jowar Ragi	1048.10	Tk- 47.35 T: 47.35	551.90	115.82	439.46	N:8	Hulikunta	60
Kudligi-14	EA	Jowar Ragi	539.50	-	573.95	57.65	536.56	N:10	Mallapura	61
Kudligi-14	EA	Jowar Ragi	372.64	Tk- 325.39 T: 325.39	373.39	189.08	243.33	N:5,M:2	Nidugurthi	62
Kudligi-16	EA	Jowar Ragi	1471.88	Tk- 46.08 T: 46.08	1083.50	-	161.73	N:14,M:2, T:1	Bandri	63
Sandur-12	EA	Jowar Ragi	400.45	-	386.14	51.24	64.17	N:2	Somalapur	64
Kudligi-12	EA	Jowar Ragi	742.28	Tk- 14.88 T: 14.88	312.53	331.64	613.80	N:4,M:1	Ankammanahalli	65

VILLAGE DIRE

TALUK : SANDUR

AMENITIES AND LA

L.C. No.	Name of Village	Total area of the Village (In hectares)	Total Population and number of households		Amenities available (if i in the column and ne 5-10 kms. and 10+k be given).						Approach to Village
					Educational	Medical			a dash (—) may be shown in broad ranges viz.,-5kms. he facility is available may y or days of the rket/hat if any	Communi-cations [Bus stop, Railway Station, Waterway]	
1	2	3	4a	4b	5	6			9	10	11
66	Devaramalla-pur	423.13	1322	228	P	-(-5)			-(-5)	-(-5)	KR
67	Kalingeri	2202.73	1326	251	P(3)	-(-5)	W	-(-5)	-(-5)	BS	PR
68	Thippanamaradi	241.68	416	80	P	-(-5)	W	-(-5)	-(-5)	-(-5)	KR
69	Jiginahalli	1649.32	853	145	P(4),M	-(-5)	W	PO	-(-5)	-(-5)	KR
70	Yerrianahalli	2753.26	2910	476	P(2),M	-(5-10)	W	PO	-(5-10)	RS	KR
71	Tonsigeri	1686.28	1824	318	P(2)	-(5-10)	W	PO	-(5-10)	BS	PR
72	Gollalingamma-nahalli	2387.65	1858	300	P(2)	D	W	PO	-(10+)	BS	PR
73	Shro.Thimma-vanahalli	323.55	-	-	UN-INHABITED						
74	Kanakapura	1897.78	1016	167	P(2)	-(5-10)	W	-(5-10)	-(5-10)	-(5-10)	KR
75	Selieppanahalli	4099.63	1171	195	P(3),M	-(5-10)	W	PO	-(5-10)	-(-5)	KR
76	Devarabudena-halli	759.10	306	52	P	-(5-10)	W	-(-5)	-(5-10)	-(-5)	KR
77	Bommaghatta	568.29	2060	363	P,M	-(-5)	W	PO	-(-5)	BS	PR
78	Jodikasinaya-kanahalli	63.88	41	07	-(-5)	-(10+)	W	-(5-10)	-(5-10)	-(5-10)	KR
79	Gowripur	324.24	321	54	P	-(5-10)	W	-(-5)	-(5-10)	-(-5)	KR
80	Jodibommiahna-halli	485.64	-	-	UN-INHABITED						
81	Shro.Oblapur	228.56	307	57	P	-(-5)	W	-(-5)	-(-5)	-(-5)	KR
82	Swamymalai Block(F)	6993.22	495	121							
83	Ramanmalai Block(F)	7770.24	417	88							
84	North Eastern Block(F)	9065.28	1192	253	NA	NA	NA	NA	NA	NA	NA
85	Donimalai(F)	6725.30	1463	286							
	Total	120763.60	104574	13695							

Sandur	739.04	Fully incorporated in Sandur Town
Dharmapura	336.01	Fully incorporated in Sandur Town
Laxmipura	434.47	Fully incorporated in Sandur Town
Hulikunta	703.87	Fully incorporated in Sandur Town

VILLAGE DIRECTORY

AMENITIES AND LAND USE

TALUK : SANDUR

Nearest Town and distance (in Km.)	Power Supply	Staple Food	Land use (area under different types of land use in hectares rounded to two decimal places) Forest	Irrigated (by source of irrigation)	Un-irrigated	Culturable waste (including gauchar and groves)	Area not available for cultivation	Remarks including any place of religious, historical or archaeo-logical interest.	Name of Village	L.C. No.
12	13	14	15	16	17	18	19	20	2	1
Kudligi-13	EA	Jowar Ragi	-	-	190.80	-	232.33	N:5	Devaramallapur	66
Kudligi-10	EA	Jowar Ragi	-	Tk- 58.20 T: 58.20	483.73	520.28	1140.52	N:6	Kalingeri	67
Kudligi-12	EA	Jowar Ragi	-	Tk- 30.62 T: 30.62	205.52	-	5.54	N:2	Thippanamaradi	68
Kudligi-14	EA	Jowar Ragi	544.88	Tk- 66.17 T: 66.17	524.90	29.55	483.82	N:6	Jiginahalli	69
Kudligi-18	EA	Jowar Ragi	1019.95	Tk- 16.26 T: 16.26	869.19	15.96	831.90	N:8,M:1	Yerrianahalli	70
Sandur-25	EA	Jowar Ragi	511.54	-	672.36	84.41	417.97	N:9,M:1	Tonsigeri	71
Sandur-25	EA	Jowar Ragi	1331.35	-	769.34	5.40	282.56	N:7	Gollalingammanahalli	72
			-	-	74.18	-	249.37	N:8	Shro.Thimmavanahalli	73
Sandur-16	-	Jowar Ragi	750.26	-	957.59	81.19	108.74	N:7	Kanakapur	74
Kudligi-18	EA	Jowar Ragi	1275.68	Tk- 3.76 T: 3.76	889.59	39.08	1891.52	N:3	Selieppanahalli	75
Kudligi-20	EA	Jowar Ragi	-	Tk- 19.16 T: 19.16	236.36	-	503.58	N:10,M:1	Devarabudenahalli	76
Kudligi-20	EA	Jowar Ragi	-	Tk- 85.48 T: 85.48	321.33	-	161.48	N:10 A-VII	Bommaghatta	77
Sandur-15	-	Jowar Ragi	-	-	63.88	-	-	-	Jodikasinayakanahalli	78
Sandur-18	EA	Jowar Ragi	-	Tk- 0.48 T: 0.48	162.59	-	161.07	N:6	Gowripur	79
			-	-	495.64	-	-	-	Jodibommiahnahalli	80
Kudligi-12	EA	Jowar Ragi	-	Tk- 3.48 T: 3.48	89.28	-	135.80	N:10,M:1	Shro.Oblapur	81
			6993.22	-	-	-	-	NA	Swamymalai Block(F)	82
			7770.24	-	-	-	-	NA	Ramanmalai Block(F)	83
NA	NA	NA	9065.28	-	-	-	-	NA	New Eastern Block(F)	84
			6725.30	-	-	-	-	NA	Donimalai(F)	85
			56972.27	W- 133.11 WE- 1581.13 Tk- 2077.57 Gc- 2.59 T: 3794.40	35330.12	3289.21	21377.60		Total	

Municipality Sandur
Municipality Dharmapura
Municipality Laxmipura
Municipality Hulikunta

SIRUGUPPA TALUK

KARNATAKA

SIRUGUPPA TALUK

BELLARY DISTRICT

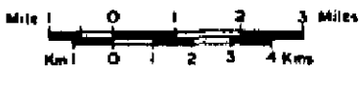

BOUNDARY, STATE
" TALUK
" VILLAGE WITH LOCATION CODE NUMBER 20
" FOREST RESERVED RF
HEADQUARTERS: TALUK
VILLAGES WITH POPULATION SIZE: BELOW 200, 200-499, 500-999, 1000-4999, 5000 AND ABOVE
UNINHABITED VILLAGES WITH LOCATION CODE 31X
URBAN AREA WITH LOCATION CODE XII
STATE HIGHWAY SH 19
IMPORTANT METALLED ROAD
UNMETALLED AND OTHER ROADS
RIVER WITH STREAM
TANK
CANAL WITH DISTRIBUTARY
POST OFFICE/TELEGRAPH OFFICE PO/TO
HIGHER SECONDARY SCHOOL 5
POLICE STATION PS
HEALTH CENTRE/PRIMARY HEALTH UNIT, DISPENSARY, MATERNITY AND CHILD WELFARE CENTRE
IMPORTANT VILLAGE MARKET/HAT(SHANDY), MANDIES

Based upon Survey of India map with the permission of the Surveyor General of India.

© Government of India Copyright, 1984

ALPHABETICAL LIST OF VILLAGES

TALUK: SIRUGUPPA

Sl. No.	Name of village	1981 Census L.C. No.	Population 1971	Population 1981
1	2	3	4	5
1	Agasanur	38	1347	1666
2	Akkatangirahal	28	285	349
3	Alabanur	34	268	363
4	Araliganur	81	1367	1554
5	Bagawady	3	1610	2193
6	Balakundi	49	1819	2515
7	Bandrahal	13	1255	1609
8	Basarahalli (Basarahal)	27	280	316
9	Beerahalli	25	804	899
10	Bhyragamadinne (Bhyaragamadinne)	29	542	672
11	Bhyrapura	64	1186	1577
12	B.M.Sugur	35	588	822
13	Boggur	17	915	1068
14	Bommalapura	40	605	622
15	Buduguppa (Budiguppa)	48	1277	1745
16	Chanakanur	18	697	874
17	Chikka Bellary	44	863	1097
18	Darur	63	1329	2199
19	Dasanur	1	2082	4508
20	(Desanur) Dasapura	67	774	886
21	Devalapura	80	917	1101
22	Gajiginahal	20	330	418
23	Gosabalu	47	1033	1352
24	Gubbihal	41	210	191
25	Gundiganur	69	269	417
26	Hagalur	61	1279	1771
27	Hagalur-Hosahalli	60	1484	2537
28	Halekota	4	22	30
29	Halekota	84	2479	3133
30	Halumuravani	43	66	157
31	Hatcholli	21	2528	3127
32	Havinahal	70	1187	1603
33	Herakal	78	957	1350
34	Hirehal	51	380	525
35	Honnarahalli	45	167	163
36	Ibrampura	2	581	811
37	Ittigihal	36	358	409
38	Kallukuttiganahal (Kallukotiginahal)	26	215	255
39	Karchiganur	19	574	641
40	Karur	46	3010	4285
41	Kenchagarabelagal (Kenchagarbelagal)	55	2110	2646
42	Kenchanagudda	79	2226	2859
43	Kesarakoni	5	10	20
44	Konchigeri	68	1488	2205
45	Kotehal	15	613	442
46	Kotehal Sugur	14	1111	1398
47	Kottalachinta	42	1012	1029
48	Kududarahal	7	753	920
49	Kuriganur	55	623	744
50	Kuruvalli	9	1304	1535
51	Malapura	74	168	370
52	Manjinahal	82	..	15
53	Manur	73	1057	1031
54	Manur Sugur	72	1892	2538
55	Matur	22	288	351
56	Mitte Sugur	39	318	325
57	Motra Dinne (Motaredinni)	31	..	..
58	Mota Sugur	56	604	784
59	Muddatanur	71	2279	2930
60	Mudenur	52	771	1000
61	Mylapura	54	418	648
62	Nadanga	37	1128	1223
63	Nadivi	75	1096	1612
64	Nagalapura	8	1040	1191
65	Nagarahal	33	613	852
66	Nittur	77	601	798
67	Poppanahal	83	735	974
68	Raravi	12	2688	3640
69	Ravihal	30	1149	1504
70	Saliganur	16	318	370
71	Sanavasapura	62	1522	1923
72	Seedaragadda	6	656	713
73	Siddaramapura	66	382	371
74	Sirigeri	65	5661	7254
75	Talur	59	1829	2949
76	Tondehal	11	448	589
77	T. Rampura (T. Rampur)	10	500	613
78	Tsallakudlur	23	839	971
79	Udegolam	76	615	726
80	Ulur	58	1032	1390
81	Uppara Hosahalli	50	1736	2349
82	Uttanur	57	1869	2298
83	Vattumuruvani (Vattumuravani)	24	602	699
84	Venkatapur	32	234	216

VILLAGE DIRECTORY

AMENITIES AND LAND USE

TALUK : SIRUGUPPA

L.C. No.	Name of Village	Total area of the Village (In hectares)	Total Population and number of households		Amenities available (if not available within the village, a dash (—) may be shown in the column and next to it in brackets, the distance in broad ranges viz.-5kms. 5-10 kms. and 10 + kms of the nearest place where the facility is available may be given).						Approach to Village
					Educational	Medical	Drinking Water	Post and Telegraph	Day or days of the market/hat if any	Communi-cations [Bus stop, Railway Station, Waterway]	
1	2	3	4a	4b	5	6	7	8	9	10	11
1	Desanur	1451.84	4508	897	P(3),M	MCW	Tk,C	PO,Phone	-(-5)	BS	PR
2	Ibrampura	428.52	811	164	P	-(-5)	W,Hp	-(-5)	-(-5)	BS	PR
3	Bagawady	2664.82	2193	419	P(2),M AC	PHU	W,R, Hp,C	PO,Phone	-(5-10)	BS	PR
4	Halekota	411.98	30	05	-(-5)	-(-5)	R	-(-5)	-(5-10)	-(-5)	KR
5	Kesarakoni	330.93	20	06	-(-5)	-(-5)	R	-(-5)	-(5-10)	-(-5)	KR
6	Seedaragudda	742.10	713	149	P	-(5-10)	R,Hp	PO	-(5-10)	BS	PR
7	Kududarahal	825.99	920	189	P,Ac	-(-5)	R,Hp	PO	-(10+)	BS	PR
8	Nagalapura	1399.39	1191	228	P	-(-5)	R,C	PO	-(5-10)	-(-5)	KR
9	Kuruvalli	1224.55	1535	273	P,M, Ac	PHU	R,Hp	PO	-(10+)	-(;5)	KR
10	T.Rampura	454.12	613	114	P	-(-5)	R	-(-5)	-(10+)	-(5-10)	KR
11	Tondehal	489.40	589	110	P	-(-5)	W,R, Hp	-(-5)	-(10+)	-(-5)	KR
12	Raravi	3258.56	3640	702	P,M	-(-5)	W,R, Hp	PO	-(5-10)	BS	PR
13	Bandrahal	1080.96	1609	316	P,M	-(-5)	C,Hp	PO	-(10+)	BS	KR
14	Kotehal Sugur	1350.19	1398	252	P(2),M	-(-5)	W,Hp, C	PO	-(10+)	BS	PR
15	Kotehal	672.64	442	71	P	-(-5)	W	PO	-(10+)	BS	PR
16	Saligamur	486.70	370	58	P	-(-5)	W,C	-(-5)	-(5-10)	BS	PR
17	Boggur	1009.29	1068	208	P(2)	-(-5)	R,C	-(-5)	-(5-10)	BS	KR
18	Channakanur	569.49	874	168	P	-(-5)	W,Hp	-(-5)	-(5-10)	-(-5)	KR
19	Karchiganur	473.78	641	120	P	-(-5)	R,Hp	-(-5)	-(5-10)	-(-5)	KR
20	Gajiginahal	540.04	418	78	P	-(-5)	R,Hp	-(-5)	-(-5)	-(-5)	KR
21	Hatcholli	2493.29	3127	577	P(2),M H,Ac	D,RP(2)	C,W, R,Hp	PO,Phone	-(10+)	BS	PR
22	Matur	998.17	351	61	P	-(-5)	W,R, Hp	-(-5)	-(10+)	-(-5)	KR
23	Tsallakudlur	1045.29	971	177	P	-(-5)	W,R, Hp	PO	-(10+)	-(-5)	KR
24	Vattumuruvani	832.06	699	115	P,M	-(-5)	W,R, Hp	PO	-(10+)	-(-5)	KR
25	Beerahalli	617.28	899	167	P	-(-5)	W,N, Hp	PO	-(10+)	-(-5)	KR
26	Kallukuttiganahal	408.44	255	43	P	-(-5)	W,C	-(-5)	-(10+)	-(-5)	KR
27	Basarahalli	533.95	316	59	P	-(-5)	W,C Hp	PO	-(10+)	-(-5)	KR
28	Akkatangiahal	267.58	349	69	P	-(5-10)	W,C, Hp	-(-5)	-(10+)	-(5-10)	KR
29	Bhyragamadinne	428.40	672	121	P	-(-5)	W,Hp	-(-5)	-(10+)	-(5-10)	KR
30	Ravihal	1791.24	1504	303	P,M	PHU	N,Hp, W	PO	-(10+)	-(5-10)	KR

VILLAGE DIRECTORY

AMENITIES AND LAND USE

TALUK : SIRUGUPPA

Nearest Town and distance (in Km.)	Power Supply	Staple Food	Land use (area under different types of land use in hectares rounded to two decimal places) Forest	Irrigated (by source of irrigation)	Un-irrigated	*Culturable* waste (including *gauchar* and groves)	Area not available for *cultivation*	*Remarks* including any place of *religious*, historical or archaeo-*logical* interest.	Name of Village	L.C. No.
12	13	14	15	16	17	18	19	20	2	1
Siruguppa-3	EA	Jowar Rice	20.07	GC- 473.50 R- 201.05 T: 674.55	228.88	45.12	483.22	N:22,M:8, T:2,C:3	Dasanur	1
Siruguppa-3	EA	Jowar Rice	-	GC- 45.73 T: 45.73	356.48	-	26.31	-	Ibrampura	2
Siruguppa-6	EA	Jowar Rice	-	Gc- 320.52 R- 100.37 T: 420.87	1826.86	22.00	395.07	N:7,M:3, T:2,C:1	Bagawady	3
Siruguppa-9	-	Jowar Rice	-	Gc- 20.90 T: 20.90	234.13	5.67	151.28	-	Halekota	4
Siruguppa-23	-	Jowar Rice	-	R- 7.85 T: 7.85	212.61	-	110.37	-	Kesarakoni	5
Siruguppa-10	EA	Jowar Rice	-	Gc- 82.73 T: 82.73	605.05	3.93	50.39	-	Seedaragudda	6
Siruguppa-11	EA	Jowar Rice	-	Gc- 166.10 T: 166.10	513.85	4.05	141.99	N:4,T:1	Kududarahal	7
Siruguppa-10	EA	Jowar Rice	0.28	Gc- 389.32 T: 389.32	867.36	9.71	132.72	N:6,M:1, T:1	Nagalapura	8
Siruguppa-8	EA	Jowar Rice	34.33	Gc- 166.96 T: 166.96	868.92	6.35	147.99	N:2	Kuruvalli	9
Siruguppa-12	EA	Jowar Rice	20.44	Gc- 59.05 T: 59.05	331.89	-	42.75	-	T.Rampura	10
Siruguppa-9	ED	Jowar Rice	27.76	Gc- 206.88 T: 206.88	191.67	0.67	62.42	-	Tondehal	11
Siruguppa-8	EA	Jowar Rice	60.71	Gc- 905.61 R- 5.99 T: 911.60	1615.98	17.81	652.46	N:13,M:5, T:2	Ranavi	12
Siruguppa-15	-	Jowar Rice	-	Gc- 362.22 T: 362.22	654.07	24.71	39. 96	N:5	Bandrahal	13
Siriguppa-12	EA	Jowar Rice	-	Gc- 339.81 T: 339.81	909.85	8.35	92.17	N:3	Kotehalsugur	14
Siruguppa-11	-	Jowar Rice	10.32	Gc- 176.33 T: 176.33	397.57	6.52	91.90	N:2	Kotehal	15
Siruguppa-9	-	Jowar Rice	-	Gc- 191.28 T: 191.28	247.82	19.22	29.39	N:1,	Saliganur	16
Siruguppa-6	EA	Jowar Rice	-	Gc- 326.05 T: 326.05	562.51	11.54	109.19	N:10,M:3, T:1	Bogqur	17
Siruguppa-6	-	Jowar Rice	40.40	Gc- 8.27 T: 8.27	445.39	-	75.43	-	Channakanur	18
Siruguppa-7	-	Jowar Rice	35.14	Gc- 24.10 T: 24.10	358.35	-	56.19	-	Karchiganur	19
Siruguppa-10	EA	Jowar Rice	-	Gc- 79.04 R- 3.02 T: 82.06	391.72	-	66.26	-	Gajiginahal	20
Siruguppa-21	EA	Jowar Rice	-	Gc- 392.89 T: 392.89	1591.54	163.37	345.49	N:30,M:3	Hatcholli	21
Siruguppa-24	-	Jowar Rice	-	Gc- 464.69 T: 464.69	326.31	10.77	196.40	-	Matur	22
Siruguppa-26	-	Jowar Rice	-	Gc- 337.18 T: 337.18	513.76	16.36	177.99	N:2	Tsallakudlur	23
Siruguppa-24	-	Jowar Rice	-	Gc- 268.77 T: 268.77	454.60	10.37	99.32	N:3	Vattumuruvani	24
Siruguppa-24	-	Jowar Rice	-	Gc- 190.35 T: 190.35	356.97	-	69.96	N:3	Beerahalli	25
Siruguppa-24	-	Jowar Rice	-	Gc- 126.65 T: 126.65	247.18	-	34.61		Kallukuttigana-hal	26
Siruguppa-24	-	Jowar Rice	-	Gc- 188.12 T: 188.12	306.34	0.48	39.01	N:3,T:1	Basarahalli	27
Siruguppa-20	-	Jowar Rice	-	Gc- 123.36 T: 123.36	118.94	-	25.28	-	Akkatangirahal	28
Siruguppa-18	-	Jowar Rice	-	Gc- 186.60 T: 186.60	212.30	1.12	27.88	-	Bhyragamadinne	29
Siruguppa-20	-	Jowar Rice	-	Gc- 511.02 T: 511.02	1229.57	6.09	45.47	N:4	Ravihal	30

VILLAGE DIRECTORY

AMENITIES AND LAND USE

TALUK : SIRGUPPA

L.C. No.	Name of Village	Total area of the Village (In hectares)	Total Population and number of households		Amenities available (if not available within the village, a dash (—) may be shown in the column and next to it in brackets, the distance in broad ranges viz.-5kms. 5-10 kms. and 10 + kms of the nearest place where the facility is available may be given).						Approach to Village
					Educational	Medical	Drinking Water	Post and Telegraph	Day or days of the market/hat if any	Communi-cations [Bus stop, Railway Station, Waterway]	
1	2	3	4a	4b	5	6	7	8	9	10	11
31	Motra Dinne	199.94			UN-INHABITED						
32	Venkatamur	263.35	216	44	P	-(-5)	C,Hp	-(-5)	-(10+)	-(5-10)	KR
33	Nagarahal	434.77	852	148	P	-(-5)	C,Hp	PO	-(10+)	-(5-10)	KR
34	Alabanur	663.61	363	65	P	-(-5)	C	-(-5)	-(10+)	-(-5)	KR
35	B.M.Sugur	303.69	822	141	P,M, Ac	D	C,Hp	PO	-(10+)	-(-5)	KR
36	Ittigihal	682.85	409	83	P,M	-(-5)	C,Hp	PO	-(10+)	BS	PR
37	Nadanga	1110.73	1223	239	P(2),M	-(-5)	W,Hp, C	PO	-(10+)	-(-5)	KR
38	Agasamur	1790.12	1666	331	P(2),M, Ac	-(-5)	W,C, Hp	PO	-(10+)	-(-5)	KR
39	Mitte Sugur	580.55	325	63	P	-(-5)	W,	-(-5)	-(10+)	-(5-10)	KR
40	Bommalapura	952.61	622	117	P,M	-(-5)	W	-(-5)	-(10+)	-(5-10)	KR
41	Gubbihal	262.71	191	31	P	-(-5)	W	-(-5)	-(10+)	-(5-10)	KR
42	Kottalachinta	886.23	1029	222	P,M	-(-5)	W,C	PO	-(10+)	-(5-10)	KR
43	Halumuravani	320.04	157	35	P	-(-5)	N,C	-(-5)	-(10+)	-(5-10)	KR
44	Chikka Bellary	1187.20	1097	201	P,M	-(-5)	W,R, Hp	PO	-(10+)	BS	PR
45	Honnarahalli	621.67	163	32	P	-(-5)	W,Hp, R	-(-5)	-(10+)	-(-5)	KR
46	Karur	3239.12	4285	770	P,M	PHU	W,C, Hp	PO, Phone	-(10+)	BS	PR
47	Gosabalu	1116.17	1352	213	P	-(5-10)	W,Hp	-(5-10)	-(10+)	-(5-10)	KR
48	Buduguppa	1418.07	1745	308	P	-(-5)	R,W, Hp	PO	-(10+)	-(-5)	KR
49	Balakundi	1979.39	2515	472	P,M	D	R,Hp, C	PO	-(-5)	BS	PR
50	Uppara-hosahalli	2245-68	2349	462	P,M	-(-5)	W,Hp	PO	-(5-10)	-(-5)	KR
51	Hirehal	922.65	525	98	P	-(-5)	W,Hp	-(-5)	-(10+)	BS	PR
52	Mudenur	1080.14	1000	163	P	-(-5)	R,Hp	-(-5)	-(10+)	BS	KR
53	Kenchagara-belegal	3655.31	2646	457	P,M, Ac	D	W,Hp, C	PO	-(10+)	BS	PR
54	Mylapura	1131.95	648	132	P,M	-(-5)	N,Hp, C	-(-5)	-(5-10)	-(5-10)	KR
55	Kurigamur	793.84	744	147	P	-(5-10)	R,Hp	-(-5)	-(5-10)	-(5-10)	KR
56	Mota Sugur	798.88	784	128	P	-(-5)	N,Hp	PO	-(10+)	BS	PR
57	Uttanur	1187.71	2298	422	P	-(-5)	C.Hp	PO	-(10+)	BS	KR
58	Ulur	968.04	1390	206	P	-(-5)	R,W, Hp,C	-(-5)	-(10+)	-(-5)	KR
59	Talur	2198.45	2949	488	P,M, Ac	D,RP	T,W	PO	-(10+)	BS	PR
60	Hagalurhosa-halli	2280.39	2537	439	P,M	-(-5)	C,Hp	PO	-(10+)	BS	PR
61	Hagalur	2196.13	1771	335	P	-(-5)	C,Hp	-(-5)	-(10+)	BS	PR
62	Sanavasapura	852.84	1823	319	P(2),M	-(5-10)	W,Hp	PO	-(5-10)	BS	PR

VILLAGE DIRECTORY

AMENITIES AND LAND USE

TALUK : SIRGUPPA

Nearest Town and distance (in Km.)	Power Supply	Staple Food	Land use (area under different types of land use in hectares rounded to two decimal places) Forest	Irrigated (by source of irrigation)	Un-irrigated	Culturable waste (including gauchar and groves)	Area not available for cultivation	Remarks including any place of religious, historical or archaeological interest.	Name of Village	L.C. No.
12	13	14	15	16	17	18	19	20	2	1
					195.87	4.07			Motra Dinne	31
Siruguppa-19	-	Jowar Rice	-	Gc- 48.65 T: 48.65	201.69	-	13.01	-	Venkatapur	32
Siruguppa-20	-	Jowar Rice	-	Gc- 201.63 T: 201.63	203.56	-	29.58	-	Nagarahal	33
Siruguppa-22	-	Jowar Rice	-	Gc- 325.59 T: 325.59	318.03	-	19.99	-	Alabanur	34
Adoni-19 (Andhra-pradesh)	-	Jowar Rice	-	Gc- 163.35 T: 163.35	123.30	-	17.04	N:3,M:1	B.M.Sugur	35
Adoni-18 (Andhra-pradesh)	--	Jowar Rice	-	Gc- 177.83 T: 177.83	479.31	1.23	24.48	N:1	Ittigihal	36
Siruguppa-24	-	Jowar Rice	-	Gc- 569.26 T: 569.26	506.07	2.46	32.94	N:4,M:1	Nadanga	37
Siruguppa-19	-	Jowar Rice	-	Gc- 432.57 T: 432.57	1300.65	2.18	54.72	N:5,M:1	Agasanur	38
Siruguppa-19	-	Jowar Rice	-	-	564.82	1.81	13.92	-	Mitte Sugur	39
Siruguppa-16	-	Jowar Rice	-	Gc- 248.39 T: 248.39	663.36	3.28	37.58	-	Bommalapura	40
Siruguppa-16	-	Jowar Rice	-	Gc- 91.36 T: 91.36	151.64	-	19.71	-	Gubbihal	41
Siruguppa-18	EA	Jowar Rice	-	Gc- 298.15 T: 298.15	532.86	2.10	53.72	N:3	Kottalachinta	42
Siruguppa-20	EA	Jowar Rice	-	Gc- 155.83 T: 155.83	159.35	-	4.86	N:3,M:1,T:1	Halumuravani	43
Siruguppa-18	EA	Jowar Rice	-	Gc- 339.55 T: 339.55	736.34	3.79	107.52	N:3	Chikka Bellary	44
Siruguppa-18	EA	Jowar Rice	-	Gc- 172.36 T: 172.36	393.21	1.80	54.30	N:1	Honnarahalli	45
Tekkalkote-19	EA	Jowar Rice	-	Gc- 821.74 W- 7.45 T: 829.19	2188.15	13.90	207.88	N:10,M:2 T:1	Karur	46
Tekkalkote-17	-	Jowar Rice	-	Gc- 2004.41 T: 200.41	765.70	39.20	110.86	-	Gosabalu	47
Tekkalkote-14	-	Jowar Rice	-	Gc- 264.67 T: 264.67	1065.98	17.15	70.27	N:1,M:1	Buduguppa	48
Tekkalkote-9	EA	Jowar Rice	-	Gc- 197.09 W- 8.09 T: 205.18	1516.82	41.53	215.86	N:2	Balakundi	49
Tekkalkote-6	EA	Jowar Rice	-	Gc- 347.23 T: 347.23	1420.90	66.43	411.12	N:2	Uppara-hosahalli	50
Tekkalkote-10	EA	Jowar Rice	-	Gc- 206.69 T: 206.69	568.13	51.05	96.78	-	Hirehal	51
Tekkalkote-10	EA	Jowar Rice	-	Gc- 353.70 T: 353.70	603.81	24.95	97.68	N:1	Mudenur	52
Tekkalkote-17	EA	Jowar Rice	-	Gc- 651.97 T: 651.97	2253.84	227.89	521.61	N:2	Kenchagara-belagal	53
Tekkalkote-11	-	Jowar Rice	-	Gc- 119.58 T: 119.58	731.70	154.33	126.34	-	Mylapura	54
Tekkalkote-15	-	Jowar Rice	-	Gc- 109.27 T: 109.27	566.81	30.00	87.76	-	Kurigamur	55
Tekkalkote-24	-	Jowar Rice	-	Gc- 43.23 T: 43.23	619.34	50.02	86.29	N:2	Mota Sugur	56
Tekkalkote-25	-	Jowar Rice	-	Gc- 316.62 T: 316.62	649.50	71.40	150.19	N:2	Uttanur	57
Bellary-24	EA	Jowar Rice	-	Gc- 157.02 T: 157.02	647.68	39.66	123.68	N:3	Ulur	58
Bellary-21	EA	Jowar Rice	-	Gc- 285.18 T: 285.18	1687.34	48.97	176.96	N:15,M:2,T:1	Talur	59
Tekkalkote-24	EA	Jowar Rice	-	Gc- 782.89 T: 782.89	1334.61	47.90	114.99	N:2	Hagalurhosa-halli	60
Tekkalkote-20	EA	Jowar Rice	-	Gc- 602.53 T: 602.53	1253.58	19.06	320.96	N:2	Hagalur	61
Tekkalkote-15	EA	Jowar Navani	-	Gc- 219.83 T: 219.83	552.01	28.43	52.57	N:4	Sanavasapura	62

VILLAGE DIRECTORY

TALUK : SIRGUPPA

AMENITIES AND LAND USE

L.C. No.	Name of Village	Total area of the Village (in hectares)	Total Population and number of households		Amenities available (if not available within the village, a dash (—) may be shown in the column and next to it in brackets, the distance in broad ranges viz.-5kms. 5-10 kms. and 10+kms of the nearest place where the facility is available may be given).						Approach to Village
					Educational	Medical	Drinking Water	Post and Telegraph	Day or days of the market/hat if any	Communi-cations [Bus stop, Railway Station, Waterway]	
1	2	3	4a	4b	5	6	7	8	9	10	11
63	Danur	693.25	2199	390	P(2),M	-(-5)	W,Hp, C	PO	-(10+)	BS	PR
64	Bhyrapura	867.68	1577	266	P	-(-5)	W,Hp	PO	-(5-10)	BS	PR
65	Sirigeri	3772.61	7254	1311	P(3),M, H,Ac	PHU	W,Hp	PTO,Phone	Wednesday	BS	PR
66	Siddarampura	432.24	371	65	P	-(-5)	W,Hp	-(-5)	-(5-)	BS	PR
67	Desapura	654.75	886	166	P	-(5-10)	W	-(5-10)	-(5-10)	BS	PR
68	Konchigeri	1494.56	2205	386	P,M	-(5-10)	W,Hp	-(5-10)	-(5-10)	BS	PR
69	Gundiganur	345.62	417	73	P	-(-5)	W	-(-5)	-(-5)	-(-5)	KR
70	Huvinahal	1479.03	1603	289	P,M	-(-5)	W,C, Hp	-(-5)	-(-5)	BS	PR
71	Muddatenur	2100.55	2930	561	P(2),M	-(-5)	C,W, Hp	PO	-(-5)	BS	PR
72	Manur Sugur	2146.98	2533	475	P(2),M	D	C,R, Hp	PO	-(5-10)	BS	PR
73	Manur	1482.36	1031	197	P	-(-5)	R,C, Hp	-(-5)	-(5-10)	BS	PR
74	Malapura	1093.71	370	69	P	-(-5)	C,W, Hp	-(-5)	-(5-10)	BS	KR
75	Nadivi	2827.69	1612	323	P(2)	-(5-10)	C,Hp, R	PO	-(10+)	BS	KR
76	Udegolam	818.22	726	140	P	-(-5)	R,Hp	-(-5)	-(10+)	BS	KR
77	Nittur	1441.05	798	141	P,M	-(-5)	R,Hp	PO	-(5-10)	BS	PR
78	Herakal	1290.41	1350	241	P	-(-5)	R	PO	-(-5)	BS	PR
79	Kenchanagudda	1134.58	2959	560	P	-(-5)	R,Hp	PO	-(-5)	BS	PR
80	Devalapura	698.92	1101	207	P	-(-5)	R,Hp	-(-5)	-(-5)	BS	PR
81	Araliganur	998.93	1554	303	P,M	-(5-10)	N,Hp	PO	-(5-10)	BS	KR
82	Manjinahal	413.64	15	03	-(-5)	-(5-10)	C	-(5-10)	-(5-10)	-(-5)	KR
83	Poppanahal	317.36	947	190	P	-(5-10)	W	-(-5)	-(5-10)	-(-5)	KR
84	Halekota	2694.70	3133	497	P(2),M	-(-5)	W	PO	-(-5)	BS	PR
	Total	96854.15	110825	20363							

Siruguppa	3006.11	Fully incorporated in Siruguppa
Tekkalkote	4324.69	Fully incorporated in Tekkalkote

VILLAGE DIRECTORY

AMENITIES AND LAND USE

TALUK : SIRGUPPA

Nearest Town and distance (in Km.)		Power Supply	Staple Food	Land use (area under different types of land use in hectares rounded to two decimal places)						Remarks including any place of religious, historical or archaeological interest.	Name of Village	L.C. No.
				Forest	Irrigated (by source of irrigation)	Un-irrigated	Culturable waste (including gauchar and groves)	Area not available for cultivation				
12		13	14	15	16	17	18	19		20	2	1
Tekkalkote-19	EA		Jowar Rice	-	Gc- 362.53 T: 362.53	257.46	35.98	37.28		N:6,T:2	Danur	63
Tekkalkote-12	EA		Jowar Rice	-	Gc- 232.70 T: 232.70	554.84	10.88	69.26		N:5	Bhyrapura	64
Tekkalkote-13	EA		Jowar Rice	-	Gc- 586.23 T: 586.23	2770.01	72.88	343.49		N:30,M:3, T:2	Sirigeri	65
Tekkalkote-14	EA		Jowar Rice		-	405.83	2.62	73.79		-	Siddarampura	66
Tekkalkote-16	EA		Jowar Rice	-	Gc- 83.56 T: 83.56	467.41	2.51	101 .27		N:2	Dasapura	67
Tekkalkote-16	EA		Jowar Rice	-	Gc- 507.04 T: 507.04	777.75	37.72	172.05		N:13	Konchigeri	68
Tekkalkote-16	-		Jowar Rice	-	Gc- 163.50 Tk: 19.42 T: 182.92	113.32	12.10	37.28		-	Gundiganur	69
Tekkalkote-17	EA		Jowar Rice	-	Gc- 642.94 T: 642.94	770.14	16.91	48.04		N:1,M:1	Huvinahal	70
Tekkalkote-13	EA		Jowar Rice	-	Gc- 586.63 T: 586.63	1150.04	72.89	290.99		N:3	Muddatanur	71
Tekkalkote-19	EA		Jowar Rice	-	Gc- 1157.35 T: 1157.35	729.59	11.01	249.03		N:2	Manur Sugur	72
Tekkalkote-21	-		Jowar Rice	-	Gc- 453.50 T: 453.50	974.49	4.03	50.34		N:2	Manur	73
Tekkalkote-10	-		Jowar Rice	-	Gc- 251.54 Tk- 17.04 T: 268.58	609.24	56.38	159.51		-	Malapura	74
Tekkalkote-9	EA		Jowar Rice	-	Gc- 653.83 R- 13.28 T: 667.11	1916.35	7.36	236.87		N:2	Nadivi	75
Tekkalkote-7	EA		Jowar Rice	-	Gc- 192.60 T: 192.60	478.25	9.07	138.30		N:1	Udegolam	76
Tekkalkote-6	EA		Jowar Rice	-	Gc- 173.62 T: 173.62	1092.30	17.20	157.93		-	Nittur	77
Tekkalkote-8	EA		Jowar Rice	-	Gc- 201.59 T: 201.59	791.56	22.79	274.47		-	Herakal	78
Tekkalkote-10	EA		Jowar Rice	-	Gc- 312.95 R- 22.18 T: 335.13	467.49	33.22	298.74		N:5 A-I	Kenchanagudda	79
Siruguppa-3	EA		Jowar Rice	-	Gc- 21.47 T: 21.47	656.41	-	21.04		-	Devalapura	80
Siruguppa-3	EA		Jowar Rice	-	Gc- 119.59 R- 5.79 T: 125.38	760.18	18.97	94.40		-	Araliganur	81
Siruguppa-10	-		Jowar Rice	-	Gc- 166.95 T: 166.95	235.94	6.26	4.49		-	Manjinahal	82
Siruguppa-10	-		Jowar Rice	-	Gc- 127.21 T: 127.21	148.87	-	41.28		-	Poppanahal	83
Tekkalkote-5	EA		Jowar Rice	-	Gc- 82.45 T: 82.45	1717.34	17.28	877.63		N:5,M:1	Halekota	84
249.45				W- 15.54 Tk- 36.46 Gc- 23117.98 R- 359.53 T: 23529.51		59968.83	1856.85	11249.51			Total	

Town Municipality — Siruguppa

Town Municipality — Tekkalkote

APPENDIX

APPENDIX (I)

TALUKWISE ABSTRACT OF

Sl. No.	Name of Taluk	EDUCATIONAL							
		Primary School		Middle School		Matriculation Secondary School		Higher/Secondary/ PUC/Intermediate/ Junior College	
		Villages	Institutions	Villages	Institutions	Villages	Institutions	Villages	Institutions
1	2	3	4	5	6	7	8	9	10
1	Bellary	94	121	47	49	6	6	-	-
2	HADAGALLI	52	104	32	38	5	5	-	-
3	HAGARIBOMMANAHALLI	52	105	26	30	7	8	1	1
4	HARPANAHALLI	73	207	47	56	10	11	-	-
5	HOSPET	58	80	25	27	4	4	-	-
6	KUDLIGI	78	201	35	43	7	7	-	-
7	SANDUR	67	109	23	26	4	4	-	-
8	SIRUGUPPA	80	96	33	33	2	2	-	-
	TOTAL	554	1023	268	302	45	47	1	1

APPENDIX (I)

TALUKWISE ABSTRACT OF EDUCATIONAL,

Sl. No.	Name of Taluk	MEDICAL							
		Dispensary		Hospital		Maternity and Child Welfare Centre/ Maternity home/child Welfare Centre		Primary Health Centre/Health Centre	
		Villages	Institutions	Villages	Institutions	Villages	Institutions	Villages	Institutions
1	2	18	19	20	21	22	23	24	25
1	BELLARY	11	11	-	-	-	-	2	2
2	HADAGALLI	7	7	-	-	-	-	2	2
3	HAGARIBOMMANAHALLI	5	5	1	1	-	-	1	1
4	HARPANAHALLI	9	9	-	-	-	-	2	2
5	HOSPET	15	15	1	1	-	-	1	1
6	KUDLIGI	2	2	1	1	-	-	1	1
7	SANDUR	5	5	-	-	-	-	1	1
8	SIRUGUPPA	6	6	-	-	1	1	-	-
	TOTAL	60	60	3	3	1	1	10	10

EDUCATIONAL, MEDICAL AND OTHER AMENITIES

EDUCATIONAL								
College (graduate) and above)		Adult Literacy Class/Centres		Others		Villages with No Educational facilities	Name of Taluk	Sl. No.
Villa-ges	Institu-tions	Villa-ges	Institu-tions	Villa-ges	Institu-tions			
11	12	13	14	15	16	17	2	1
-	-	-	-	-	-	6	BELLARY	1
-	-	-	-	-	-	-	HADAGALLI	2
-	-	-	-	-	-	-	HAGARIBOMMANAHALLI	3
-	-	-	-	-	-	1	HARPANAHALLI	4
-	-	-	-	-	-	14	HOSPET	5
-	-	-	-	2	2	2	KUDLIGI	6
-	-	-	-	-	-	5	SANDUR	7
-	-	9	9	-	-	3	SIRUGUPPA	8
-	-	9	9	2	2	31	TOTAL	

VILLAGE DIRECTORY

MEDICAL AND OTHER AMENITIES (CONTD.)

MEDICAL										
Family Planning Centre		Primary Health Sub Centre/ PHU		Community Health Worker		Others		Villages with no Medical Facility	Name of Taluk	Sl. No.
Villa-ges	Institu-tions	Villa-ges	Institu-tions	Villa-ges	Institu-tions	Villa-ges	Institu-tions			
26	27	28	29	30	31	32	33	34	2	1
2	2	5	5	-	-	16	24	78	BELLARY	1
2	2	4	4	-	-	11	18	37	HADAGALLI	2
1	1	2	2	-	-	6	6	41	HAGARIBOMMANAHALLI	3
2	2	5	5	-	-	6	9	57	HARPANAHALLI	4
1	1	1	1	-	-	2	2	53	HOSPET	5
1	1	5	5	-	-	2	3	70	KUDLIGI	6
1	1	3	3	-	-	6	9	60	SANDUR	7
-	-	5	5	-	-	2	3	71	SIRUGUPPA	8
10	10	30	30	-	-	48	74	467	TOTAL	

APPENDIX (I)

TALUKWISE ABSTRACT OF EDUCATIONAL,

Sl. No.	Name of Taluk	DRINKING WATER									Villages with no drinking facility of any type
		Tap	Well	Tank	Tube well	River	Fountain	Canal	Others	More than one source	
1	2	35	36	37	38	39	40	41	42	43	44
1	BELLARY	-	4	-	-	2	-	2	-	92	-
2	HADAGALLI	-	-	-	-	-	-	-	-	52	-
3	HAGARIBOMMANA-HALLI	-	-	-	-	-	-	-	-	52	-
4	HARPANAHALLI	-	32	-	-	3	-	-	1	38	-
5	HOSPET	-	-	1	-	-	-	4	3	64	-
6	KUDLIGI	-	1	-	-	-	-	-	-	79	-
7	SANDUR	-	56	-	-	-	-	-	-	16	-
8	SIRUGUPPA	-	8	-	-	4	-	4	-	69	-
	TOTAL	-	101	1	-	9	-	8	4	462	-

APPENDIX (II

LAND UTILISATION DATA IN RESPECT C

Sl. No.	Name of town and taluk within brackets	Land use (i.e., area under different types of land		
		Total Area	Forest	Irrigated (by source of irrigation
1	2	3	4	5

- N I L -

VILLAGE DIRECTORY

MEDICAL AND OTHER AMENITIES (CONCLD.)

POST AND TELEGRAPH						COMMUNICATIONS				POWER SUPPLY			
P.O.	T.O.	P.T.O.	P.O. and Phone	T.O. and Phone	P.T.O. and Phone	Phone	Bus Stop	Railway Station	Navigable water way	Available	Not Available	Name of Taluk	Sl. No.
45	46	47	48	49	50	51	52	53	54	55	56	2	1
59	-	-	6	-	3	-	79	3	-	97	3	BELLARY	1
32	-	-	2	-	3	-	32	-	-	48	4	HADAGALLI	2
35	-	-	1	-	3	-	35	4	-	50	2	HAGARIBOMMANA-HALLI	3
48	-	-	4	-	3	-	37	-	-	58	16	HARPANAHALLI	4
25	-	-	4	-	4	-	37	4	-	54	18	HOSPET	5
54	-	-	-	-	4	-	50	-	-	75	5	KUDLIGI	6
28	-	-	6	-	2	-	47	4	-	65	6	SANDUR	7
39	-	-	4	-	1	-	44	-	-	45	38	SIRUGUPPA	8
320	-	-	27	-	23	-	361	15	-	497	92	TOTAL	

VILLAGE DIRECTORY

NON-MUNICIPAL TOWNS (CENSUS TOWNS)

use in acres/hectares rounded to the nearest unit)

Unirrigated	Culturable waste (including gauchar & groves)	Area not available for cultivation	Name of town and taluk within brackets	Sl. No.
6	7	8	2	1

- N I L -

APPENDIX-III

LIST OF VILLAGES WHERE NO AMENITIES EXCEPT DRINKING WATER ARE AVAILABLE

NAME OF THE TALUK	SERIAL NO	L.C. No.	NAME OF THE VILLAGE
1	2	3	4
1. BELLARY		-NIL-	
2. HADAGALLI		-NIL-	
3. HAGARIBOMMANAHALLI		-NIL-	
4. HARPANAHALLI	1	40	Thimmalapura
5. HOSPET	1	4	Mudlapura
	2	6	Narasapura
	3	13	Jambunathanahalli
	4	19	Kalghatta
	5	20	Danapura
	6	21	Singanathanahalli
	7	25	Nimbapura
	8	43	Sankalapuram
	9	57	Arlihalli
	10	77	Hoskota
6. KUDLIGI	1	80	Sirinayakanahalli
7. SANDUR	1	74	Konakapura
8. SIRUGUPPA	1	5	Kesarakoni
	2	82	Manjinahal

TOWN DIRECTORY

TOWN DIRECTORY

EXPLANATORY NOTE

Town Directory comprises of six tabular statements as, applicable to all the towns and an additional statement regarding the slums, only in respect of towns with a population of 50,000 and above. These are numbered serially from I to VI and the additional statement bears the number IV A in view of the fact that it deals with the same type of information which is covered in statement IV. These statements contain several columns each with brief headings and for presentation of the data, abbreviations have also been made use of for the sake of brevity. These statements are taken up for consideration one by one and an explanatory note is given in respect of each column, with the exception of column 1 which refers to Serial Number and is self-explanatory.

Statement I: Status and growth history

Column 2 : **Class, Name and Civic Administration Status of town :-**

The class to which a town belongs is determined on the basis of its population at the 1981 census count and it is indicated in this column in roman numerals. The classification criterion adopted now is the same as that adopted for analysis and explanations at the earlier censuses. The towns are divided into six classes :-

Class	Population Size	Class	Population Size
I	100,000 and above	IV	10,000 to 19,999
II	50,000 to 99,999	V	5,000 to 9,999
III	20,000 to 49,999	VI	Below 5,000

The concept of urban agglomeration has been adopted for presenting the demographic data at the 1981 census also. But, in Karnataka, unlike in 1971, at this census quite a large number of villages have been recognised as out-growths of the core town or of one of its contiguous constituent towns. In determining the class however, the population of the core town alone is taken into consideration in these cases also. That is to say, the population returned by the geographical entity recognised as a census town, on the basis of the definitions adopted, alone is considered for this classification.

The middle component of this column heading refers to name of the town which does not need elucidation. Name of the town, as adopted in the official records, is reported here.

The civic administration status of the town as on 1.1.1980 is indicated immediately after the name of the town, within brackets. The abbreviations used for this purpose are as follows :-

C : Municipal Corporation
M : City Municipal Council
M : Town Municipal Council
CB : Cantonment Board
NAC : Notified Area Committee
SB : Sanitary Board
TP : Town Panchayat/Nagar Panchayat
P : Village Panchayat/Gram Panchayat
SA : Special Area

The Special Area in fact represents a case where there is no civic administrative body. These areas generally consist of townships or colonies purely under the administrative control of certain public sector factories or undertakings or under specific departments of the Government such as for example the State Public Works Department and the Power Corporation.

With a view to ensuring the fixity of boundaries of various administrative units, that is to ensure that the frame for census taking once finalised with reference to a cut-off date remains unchanged till the completion of the census count the State Government had been requested not to order any jurisdictional changes and not to give effect to any changes in the civic administration status either. However due to more compelling reasons it is quite possible that in some exceptional cases such a change in civic administration status has taken place during the period 1.1.80 to 1.3.81. Such cases if any are indicated by providing a note at the bottom of the concerned page.

Column 3 : Location Code Number :-

The significance as well as the importance of location code numbers has already been explained. Every town bears a distinct location code number consisting of 3 elements. The first element in this code structure indicates the State while the second and the third represent the numbers assigned to the district within the State and the town within the district. The numbers assigned to the towns in the district are all in roman numerals while those relating to the State and the district are in arabic numerals.

column 4 : Name of taluk :-

In Karnataka the term taluk is very much in vogue though the designation of the Revenue Administrative Officer has for long been changed from Amildar or Mamlatdar to Tahsildar. The name of the taluk within the jurisdiction of which the town is located is indicated in this column. There are a few instances wherein a particular town stradles portions belonging to two adjacent taluks. In such a case the town is considered to belong to the Taluk that contains a major portion of the town.

In the statement such cases are marked out by an index and a note at the bottom of the page explains the correct situation.

Column 5 : Area (Sq. Kms) :-

The geographical area of the town is furnished here in square kilometres upto two places of decimal. The area figures reported at first by the concerned civic bodies etc., were examined with reference to the respective town boundary notifications and the relevant village maps as well as the charge maps prepared for the 1981 census operations with a view to ensuring greater accuracy. The final area figures as adopted for the 1981 census are reported here.

Column 6 : Number of Households (1981) :-

The total number of households, including those consisting of institutional and houseless population, enumerated in the town at the 1981 census count is given here even though the same information appears again in the Primary Census Abstract. The purpose is to facilitate a better comprehension of the demographic situation, especially with reference to the population data presented in this statement.

Columns 7 to 15 : Population and growth rate of the town at different censuses from 1901 to 1981 :-

The population figures for the town as returned at the decennial census from 1901 through 1981 are furnished under these columns in order to provide an insight into the history of growth of the town. If in any particular census year the referent town did not enjoy the urban status that is if that place was reckoned as a village for that census its population is not reported under the column concerned and a dash mark is indicated in stead. In other words, the population figures are given here for the town only if it happened to be an urban area at that particular census year.

Thus, a glance at these columns reveals whether the referent town having been first classified as 'urban' has maintained that status continuously through the suceeding censuses or whether there have been subsequent declassifications. From column 8 onwards, the decadal growth rates of the townar indicated within brackets below the population figures in order to permit an easier grasp of the decadal growth trends and to facilitate a comparative analysis. Population variations are quite often associated with changes in the jurisdiction of the urban area and sudden spurts are sometimes due to incorporation of fast developing fringe areas to the town or amalgamation of adjacent towns with the core town during the inter censal period. Such cases are marked out in the statement and explained by way of a note at the bottom of the concerned page.

Column 16 : Density (1981) :-

For every town the density of population per square kilometre is presented in this column. The density figures are determined with reference to the area of the town in Sq Km upto two decimal places and the population returned at the 1981 census.

Columns 17 to 19 : Sex Ratio 1961 to 1981 :-

Sex ratio is expressed as the number of females for every thousand males and is based on the sexwise distribution of the population returned at the census. For each town these figures are furnished for the 3 successive censuses. This information would provide an insight into the changing pattern of sex ratio in urban areas.

Statement II : Physical aspects and location of Towns 1979

Column 2 : Class and Name of Town :-

This column is the same as column 2 of Statement I and does not need any explanation. Unlike in statement I here the civic administration status of the town is omitted.

Columns 3 to 5 : Physical aspects :-

These columns deal with the rainfall and temperature data. It is common knowledge that meteorological observatories have not been established in each and every town, even though most of the towns do have rain-guages and due arrangements have been made to record the rainfall data all through the year. The Director General of Observatories has furnished data on rainfall, maximum and minimumtemperature in respect of towns having observatories. These figures are standard normals based on the data for 30 years from 1931 to 1960, and are distinguished in the statement by placing an asterisk mark at the top right hand side of the figure. Information of this type is available only for a few towns.

In so far as the data on rainfall is concerned, for most of the remaining towns the particulars have been supplied by the local officers and cross-checked for acceptability with the data furnished by the State Bureau of Economics and Statistics. The rainfall figures are in millimetres and represent the annual average based on the actual figures relating to the preceding ten years. In cases of non-availability of even this type of information, the particulars relating to the nearest town are reported under this column with the distinguishing notation N being placed at the top right hand side of the figure.

In columns 4 and 5 information on temperature is presented in degree centigrade. As stated above the asterisk mark here indicates that the information has been furnished by the Director General of Observatories. Such information is not available for most of the towns. Instead of putting a dash in these columns for such towns the data furnished by the Director General of Observatories as pertaining to a town situated at almost the same altitude and in the proximity of the referent town are reported with the substitute notation N to denote that the data does not actually relate the town and should therefore be regarded as very approximate.

Columns 6 to 12 : Name of and road distance from State H.Q; District H.Q; subdivision/Taluk H.Q; nearest city with a population of 100,000 and more; Railway Station; Bus route Navigable river or Canal (if within 10 Kms) :-

The column headings are self explanatory and are intended to indicate the location of various important centres with reference to the town concerned. If the referent town itself happens to be mentioned in these columns the distance is recorded as '0' (zero) and in all other cases the road distances are given in kilometres. In column 8 the name of the sub-division to which the taluk (in which the town is located) belongs as well as the name of the taluk to which the town belongs are mentioned along with road distances in the same order one below the other. In column 9 the name

of the nearest city with a population of 100,000 and more according to 1981 census and road distance thereto is mentioned in respect of each and every town even if the referent town itself has a population of 100,000 and more.

The proximity by road alone is taken into consideration for filling up this column and as such cities belonging to adjacent states also find an occasional mention in this column.

Column 10 refers to the nearest railway station and distance thereto by road. In a few cases though the name of the railway station is the same as that of the referent town the distance indicated is other than zero because of the fact that the station is actually located beyond the jurisdiction of the referent town.

In case the referent town is enjoying bus route facility (i.e.road transport) the name of the town is mentioned in column 11 and the distance is recorded as zero. Names of bus routes passing through or originating from the town are not indicated here. If there is a navigable river or a navigable canal at a distance of 10 kilometres or less from the referent town then the name of the river or the canal is indicated in column 12. To differentiate between a river and a canal the abbreviations (R) and (C) are made use of and the distance from the town to the navigable waterway is mentioned thereafter. It may incidentally be stated that in Karnataka there are very few navigable rivers and practically no navigable canals.

Statement III : Municipal Finance 1978-79

As the title denotes, this statement deals with the actual income and expenditure of the civic body administering the town. An attempt has been made to present comparable data in the case of non-municipal towns like Panchayats and areas under the administration of public sector undertakings and the like. The data relate to the financial year 1978-79 and have been furnished by the local authorities concerned based on relevant records. It may also be stated here that no probing enquiries have been made and the particulars as reported by the civic bodies have been accepted after ensuring arithmetical accuracy.

Colum 2 : Class and Name of Town :-

This is same as column 2 of Statement II and as such does not require any explanation.

Column 3 : Civic Administration Status (In 1980)

As explained under column 2 of Statement I, the civic administration status of the town as on 1.1.80 is indicated in this column using the same set of abbreviations.

Columns 4 to 10 : Receipt (In Rs. '00) :-

The actual receipt realised by the civic body under various heads of income as well as the total for the year 1978-79 are indicated in hundreds in these columns. The opening balance for the year is not taken into account under any of these columns.

Columns 11 to 17 : Expenditure (In Rs. '00) :-

The actual expenditure incurred during the year is furnished here in hundreds. The various heads of accounts are grouped into 6 broad categories for each of which a separate column is provided. Public safety covers the expenses incurred for road lighting, destruction of rabid and stray dogs, besides that on fire fighting services, Similarly 'public-institutions' covers not merely the contributions made by the civic body to educational, medical and cultural institutions in the town but also the expenditure incurred for the maintenance of educational and such other institutions if any functioning under its direct control.

As in the case of receipt in the case of expenditure also the closing balance at the end of the year is not considered and therefore in almost all the cases the total receipt and the total expenditure are not balanced in this statement.

Statement IV : Civic and other Amenities 1979

Column 2 : Class and Name of Town :-

This is same as column 2 of statements II and III and does not need further explanation.

Column 3 : Civic Administration Status :-

Explanation furnished earlier for column 2 of Statement I and column 3 Statement III holds good for this statement also.

Column 4 : Population :-

The total population of the town according to 1981 Census is mentioned here with a view to facilitate a comparative analysis of the data.

column 5 : Road length (In Kilometres) :-

Generally in a town it is the civic authority that is responsible for construction and maintenance of roads. The term road as used here includes streets also and while the unsurfaced mud and gravel roads are categorised as Kachcha roads, the surfaced roads are classified as Pucca roads. In most of the cities and towns the district roads and highways under the control of the Public Works Department also pass through. The roads situated within the jurisdiction of the town and under the control of the civic authority are shown in one line against the code M and those under the control of the Public Works Department and the like are shown against the code 'PWD' in another line. In both the cases the road length is shown under two categories viz., KR (Kachcha Road) and PR (Pucca Road) as defined above. In order to have an idea about the total length of all types of roads in the town, therefore all these figures are to be added together. In cases where it has not been possible to ascertain the full details by type of road and agency responsible for maintenance the combined road length alone is furnished. The road length is given in kilometres and fractions are rounded off to next integer.

Column 7 : System of Sewerage :-

Generally sewerage system implies the network of mains and branches of underground conduits for the conveyance of sewerage to the final point of disposal. Sewers that carry only household and industrial wastes are called separate sewers while those that carry storm water from roofs, streets and other surfaces are known as storm water drains and those carrying both sewage and storm water are called combined sewers. In towns provided with such systems of underground sewerage also there would in addition be a surface drainage system to

cover the areas not served by sewerage system and also to drain out excess rain water all over the town.

However in towns that are not provided with sewerage system and such towns are far more numerous in the State, there would generally be open drainage system. Where even this system is not prevalent the householders would have made their own arrangements such as soak pits and cesspools. In this column therefore information is presented not only on sewerage system, but also on the drainage system. Like sewerage system, the drainage system is also of different types depending upon the construction material and also the shape of the drains. The two most important types of sewerage/drainage system are reported under this column in the order of their importance in the towns using the following abbreviations.

S : Sewers
OSD : Open Surface drains
BSD : Box Surface Drains
SD : Sylk pattern Drains
PT : Pit System

The box surface drains are also open drains but are built of size stone masonry and are also called Pucca gutters. The sylk pattern drains too are open surface drains only. The open surface drains category thus covers the Kachcha drains involving mere earth-work and also the drains constructed from out of oblong granite slabs or, out of pre-fabricated cement concrete blocks which need only joining and cement pointing after being placed in position. These drains are of U shape, L shape or V shape and to the extent possible these details have also been provided under this column.

Columns 8, 9 and 10 : Number of Latrines :-

Information on total number of latrines of different types as furnished by the concerned civic authorities is reported under these 3 columns. Both private and public latrines are covered here and the particulars in these columns and in column 11 are closely interlinked. The water-borne latrines include all types of flush-out latrines while service latrines refer to only those that are being serviced by manual scavengers either everyday or twice or thrice a week.

Column 11 : Method of Disposal of Night-Soil :-

The phrase disposal of night-soil is generally presumed to refer to the manner in which the garbage is finally disposed of by the civic body i.e. sale by public auction, used as manure etc. However, the main purpose of this column is to provide information on the method by which the night-soil is removed from the latrines, that is, the primary disposal of the human waste. A little elaboration on this aspect therefore appears to be necessary.

There are three systems of disposal of human waste, namely, (i) underground sewerage, (ii) sanitary water flush latrines with individual disposal systems like septic tank, leaching cess pool and collecting well, and (iii) dry type of latrines with manual scavenging.

The system of underground sewerage provides for the street sewerage with which are connected the sanitary latrines constructed in the houses having water closets and fitted with flushing cisterns (or hand flushing).

Through this sewer the faceal matter is transported without the need for scavenging. This system generally exists in cities and large towns besides industrial townships built and controlled by public sector undertakings and large companies and the like. Where the street sewer does not exist these sanitary water flush latrines are connected to a local septic tank with a sub-soil dispersion system or a leaching pit. Where the liquid wastes from the water closet could be disposed of locally in a leaching pit, a septic tank with a soil dispersion system is constructed. This dispersion requires an optimum travel through the pores of the soil which render the harmful liquid bacterially innocuous by the slow process of filteration through the soil traversed.

Where the soil is impermeable, collecting wells are constructed and the sanitary water flush latrines are connected with them. These wells are cleared at periodic intervals by a suitable device. The dry type latrines are of service type from where the human excreta has to be removed by scavangers who move from house to house, in most cases carrying the night-soil as head loads on their head, or shoulders or in baskets with handles or in wheel barrows. This waste is then collected in bullock carts or trucks and transported to dumping grounds at the outskirts of the town.

It may be mentioned in passing that in Karnataka the practice of carrying night-soil by head loads has been discontinued with effect from 15.8.73 consequent on the issuance of a Government order in this behalf. However in a few cases the town dwellers have sought the intervention of the courts and have been able to secure the status quo-ante in respect of the scavenging services that were being provided by the civic body concerned till that date.

The abbreviations used in this column are the following, and if more than one system is prevailing the two most important types are indicated one after the other :

S : Sewerage
ST : Septic tanks
WB : Wheel Barrows
B : Baskets (with handles)
HL : Head Loads

In case the town has latrines of other types that are neither of the sanitary type nor the service type this columns does not apply at all and therefore a dash is entered.

Columns 12 and 13 : Protected water supply source and capacity of storage system

The sources of water supply in the town are indicated by using the following four abbreviations :

T : Tap
W : Well
TK : Tank Water
TW : Tube Well/Hand Pump

Supply through the taps implies a primary

source such as a river, stream, bore wells, curb wells, tank and reservoirs etc., which are of course not mentioned in this column. It may be incidentally stated that the term protected is used in a very liberal sense, and no attempt has been made to gather data on the methods of filteration and water purificatory treatment if any resorted to by the agency supplying water through pipes in the towns. The generally prevalent pratice in most of the towns is to pump raw water into the storage tank or reservoir, treat it with bleaching powder and then distribute that water for consumption through pipes.

If there are more than 2 sources of water supply in the town the first two which are regarded as most important are mentioned in that order separated by a comma. In column 13, the systems of storage of water are considered and the two that are most important in the referent town are indicated in that order and after each entry the system, the storage capacity is also mentioned in litres within brackets. The abbreviations used in this column are :

OHT : Overhead Tank
SR : Service Reservoir
IG : River Infilteration Gallery
BWP : Borewell Pumbling System
PT : Pressure Tank

The term capacity has its usual meaning, namely, the capacity to store or contain. It may further be clarified that the storage capacity does not necessarily indicate the quantity of water supplied daily to the inhabitants of the town. In some of the towns due to the inadequacy of water supply at the primary source for most part of the year the normal utilisation of the storage capacity would fbe of the order of 50 to 60 per cent only. On the contrary there are towns where water is pumped into the storage system and also distributed for consumption twice every day almost throughout the year and there are a few towns where the inlets and outlets of the storage systems would both be functioning simultaneously for most part of the day making it somewhat difficult to calculate the quantity of water supplied everyday under such a system.

column 14 : Fire Fighting Service :-

If fire fighting service is available in the town this fact is indicated by the word 'Yes' recorded in this column. In all other cases the name of the nearest place if in the same district or the name of the nearest district if in the same State or other State where such services are available is indicated along with the road distance in kilometres between the referent town and the place with fire-fighting service.

Columns 15 to 19 : Electrification (Number of connections)-Domestic, Industrial, Commercial, Road Lighting (Points) and others :-

In columns 15 to 19 information about the number of electrical connections (installation) for different categories of consumers in the town is furnished. The definitions of the terms used in the column headings are as follows :-

(i) Domestic : Connections to residential houses, bangalows, clubs, hostels and hospitals run on non-commercial lines, charitable, educational and religious institutions are all included in the domestic category, A.E.H. i.e., All Electric Home connections are also categorised as domestic.

(ii) Commercial : This category includes all connections for the supply of electricity to commercial establishments such as wholesale and retail shops, offices and business houses, hotels, resturants, tea stalls, photogrdaphic studios,k X-ray installations, advertisements and exterior illumination, railway station, bus station, and the like.

(iii) Industrial : Power supply connections to industrial establishments is covered under this column. This would include small establishments such as power looms, flour mills, roasting, grinding, wet grinding, repair workshops using power operated tools and the like.

(iv) Road Lighting : The total number of street lights being maintained in the town is mentioned here.

(V) Others : Connections to all categories other than those cited above are covered under this heading. This would include temporary connections, connections to pumpsets, water works and such other installations.

Statement -IV A : Civic and other Amenities Notified slums, 1979

This statement which may be regarded as an appendix to statement IV is confined to towns with a population of 50,000 and more i.e., class I II towns. Information on slums that are officially recognised as slums (even if those are not notified in some cases) is presented under 14 columns apart from column 1 which relates to serial number and column 2 which relates to name and class of town.

Column 3 : Name of slum :-

The names of slums, if any, in the town are given in separate lines in the alphabetical order of their names.

Column 4 : Area of slum :-

The geographical area of each slum is given in square kilometres up to two plaes of decimal.

Column 5 : Population of slum :-

The population figures for this column are furnished by the civic authorities concerned. Slums as such have not been independent units for census enumeration and as such 1981 Census data as applicable to the slums covered here are not available.

Columns 7 to 12 : System of Sewerage, Number of Latrines and Method of disposal of Night soil :-

These column headings are same as those appearing in the statement IV and have already been explained. The information is furnished here for each slum separately. The main heading latrines is subdivided into those that are privately owned and those that are for common use of the community i.e., public latrines.

Column 13 : Number of tap points/public hydrants installed for supply of protected water :-

Thetotal number of public taps or hydrants it any in the slum is mentioned here.

columns 14 to 16 : Electrification (Number of con-

Total number of electrical connections in each slum provided for purposes of domestic use, road lighting and other than these two is reported seperately under these three columns. The meaning of the terms used in the column heading has already been explained.

Statement - V : Medical, Educational, Recreational and Cultural facilities - 1979

Column 2 : Class and Name of Town :-

This column is same as column 2 of statement IV and therefore calls for no further explanation.

Column 3 : Population :-

The total population of the town according to 1981 Census is noted in this column.

Columns 4 and 5 : Medical Facilities : Hospital/Dispensaries/T.B.Clinic/Health centres/Nursing Homes etc., and number of beds in Medical institutions noted in column 4 :-

The scope of these columns is confined to only such of the facilities that are offered by institutions run by or aided by government/semi-government or local bodies and charitable institutions or social service agencies like the missionaries. In other words data on the facilities provided in the town by private doctors i.e. registered medical practitioners either individually or in establishments where they work in groups,are excluded from the purview of these columns.

The abbreviations used in column 4 are :-

H : Hospital
D : Dispensary
PHC : Primary Health Centre
PHU : Primary Health Unit
FC : Family Planning Centre
TB : T.B.Clinic
NH : Nursing Home
O : Others

If there are two or more number of institutions of the same type then the number of institutions is also indicated within brackets immediately after the relevant abbreviation in the column.

Maternity homes, maternity and child welfare centres, leprosy clinics, chest clinics and venereal diseases clinic etc., if any are all included under the category of 'Others'. But even when a Family Planning Centre is attached to a Hospital or a Primary Health Centre it is treated as an independent unit and counted separately.

If the town has hospitals and dispensaries providing facilities under different systems of medicine such as allopathic, ayurvedic, unani and homoeopathic then this detail too has been included using abbreviations such as : A for Ayurvedic, U for Unani and Hom for the Homoeopathic system. The allopathic institutions do not have any additional abbreviation. Thus, a mere H or D would mean that the reference is to allopathic system; an entry "H (A-1,2)" would mean that 1 Ayurvedic hospital and 2 allopathic hospitals are functioning in the town and an entry like "D (Hom-2,1, U-1)" would imply the existence of 2 homoeopathic dispensaries, 1 allopathic dispensary and 1 Unani dispensary.

If medical facility is not available in the town then the name of the nearest place where it is available if in the same district, and name of the district if in the same State or other State is mentioned here along with the distance in Kilometres shown within brackets.

The number of beds with which the medical institutions noted in column 4 are equipped is indicated in column 5.

Columns 6 to 15 :-

These columns provide information regarding the educational facilities available in the town and are considered stage by stage.

Columns 6 to 9 : Arts/Science/Commerce Colleges (of Degree level and above); Medical Colleges; Engineering Colleges; Polytechnics :-

Particulars of colleges in the town providing general education facilities at degree level are indicated in column 6 using the following abbreviations.

A : Arts only
S : Science only
AS : Arts and Science only
C : Commerce only
AC : Arts and Commerce only
ASC : Combined for all three categories : Arts, Science and Commerce
L : Law

If the number of colleges of any particular category is more than one then that number is also given within brackets against the abbreviation concerned. It may incidentally be mentioned here that the educational institutions with a vocational and professional content such as pharmacy College, B.Ed., Agricultural College etc., are not covered under this but are shown included in the category of "Others" in column 10.

In columns 7, 8 and 9 the number of medical colleges, the number of engineering colleges and the number of polytechnic institutions are indicated.

In case the town does not have any of the colleges referred to in these 4 columns i.e., if the entry were to be a dash in any of these columns then the name of the nearest place with the facility along with the distance thereto is mentioned. If such a place is outside the district then the name and the distance to that place and if such a place is outside the State itself then the name of that State is mentioned in these columns. The same procedure is adopted regarding the other columns dealing with educational facilities.

Column 10 : Recognised Shorthand, Typewriting and other Vocational Training Institutions :

The term recognised would mean recognition by some statutory authority like the Educational Department, Commerce Department, Labour-Department etc., of the Government or semi-government or autonomous bodies or public sector projects. The Teachers' Training Colleges, the Nursing College, the Pharmacy College, the College imparting education in Physical Education and the like are also shown under this column against the category of 'Others'.

SH : Shorthand
TYPE : Typewriting
Sh.Type : Shorthand and Typewriting
O : Others

If the number of institutions of any particular type is more than one that number is also indicated within brackets along with the abbreviation concerned.

Columns 11 to 14 : Higher Secondary/Intermediate/PUC (Pre-University College)/Junior College/Secondary, Matriculation, Junior Secondary and Middle Schools and Primary Schools :-

Information about the number of schools of different types functioning in the town is furnished under these columns. All schools irrespective of the medium of education and the type of administering agency i.e., all those run by or aided by Government or local bodies, as well as the unaided institutions run by private management are considered here for reporting. If there are compisite institutions such as a college providing education at degree level and also at Pre-University level then such institutions are split up into degree college and PUC (i.e.Junior College) and separately counted as if they are independent units. Likewise, a composite Junior College which has facilities for providing education say from I to XII standard (i.e., from Primary I standard upto PUC) would be regarded as representing one Junior College, one High School, one Middle School and one Primary School and each of these units would be counted and reported under the relevant column as if each unit was an independent institution in its own right. Similarly a school with I to X standard would get counted under Primary, Middle and High School categories and a composite School with I to VII standard would be considered under the Primary school as also the Middle School category.

In Karnataka the term middle school is no longer in vogue as the primary education consists of 7 years of schooling leading to secondary level. However the first four classes (I - IV standard) are called lower primary classes and the next three are regarded as higher primary classes. There are schools with only I to IV standards. called LPS and also those with V to VII only (formerly middle schools) known as HPS and there is no difficulty in counting such institutions as separate primary and middle schools. But there are composite schools called the Higher Primary Schools having I-VII standards and such schools have now been split up into one Primary and one Middle School for purposes of reporting under these columns of the Town Directory. This method of accounting is therefore different from a simple counting of schools in the town.

Column 15 : Adult literacy classes/centres and others (Specify) :-

If adult literacy classes are being run at regular centres in the town the number of such centres is indicated in this column by the side of the abbreviations AC. Gurukula, Madarasa (Arabic school) and such other quasi religious cum educational institutions if any in the town are also reported in this column under the category of 'others'.

Column 16 : Number of Working Women's Hostels with number of seats :-

Though there are hostels meant for students in almost all the towns, very few have hostels meant for working women. In this column the number of only such hostels that are exclusively meant for working women only are repoted along with the information on the number of seats i.e., its strength.

Columns 17 to 19 : Recreational and Cultural Facilities - stadia, cinema, - auditoria/drama/community halls ;-

Column 17 relates to the number of stadia if any in the town. Ordinary play grounds which one usually comes across in towns and cities are excluded from the purview of this column. The term stadium is used in its strict sense to refer to those constructed at considerable costs and are under proper upkeep.

In column 18 the total number of permanent cinema theatres in the town is indicated. Touring talkies i.e., cinema tents of a purely temporary nature are not taken into account for this column. If there are any auditoria, drama halls and community halls in the town the total number of such units is reported in column 19.

The number of public libraries and reading rooms are separately furnished by the side of abbreviation PL for Public Library and RR for Reading Room. Such facilities offered by educational and private institutions including those that are commercialised (called circulating libraries in local parlance) are not covered for reporting under this column.

Statement - VI : Trade, Commerce, Industry and Banking 1979

Column 2 : Class and Name of Town :-

This column is the same as column 2 of the preceding statement and therefore calls for no further explanation.

Columns 3 to 8 : Names of three most important commodities important and names of three most important commodities exported :-

For purposes of these columns, commodities for which the town serves only as a transit centre by importing for the specific purposes of exporing the commodities without any processing are not considered either as imports or as exports. Agricultural and such other allied produce may be regularly brought into the town from the neighbouring villages and sold to commission agents and wholesalers at the regulated market for further export to areas outside the town. In such cases

the produce that is brought into the town is not considered as import. On the other hand if these items are mainly consumed within the town either as consumption goods or as raw materials by any manufacturing industry then the commodities would be regarded as imports. Thus the commodities imported are either locally consumed in the same form, or else processed further and thereafter either consumed locally or exported to other centres. This restriction apart there is no limitation concerning the nature and quantity of the commodities that may be considered for reporting under these columns. Importance in a town is restricted basically to the few or several commodities that qualify for consideration either as imports or as exports. By and large the commodities reported under exports would coincide with the commodities reported as manufactured in the town because of the specific exclusion of transit goods. As a result, the image that some of the towns have built up over decades as traditional exporters of certain goods does not get reflected under these columns.

In these columns the importance of a commodity is reported in very general terms and decided upon in terms of the estimated volume of commodities transacted and is based on local enquiries by the civic authorities concerned.

Columns 9 to 11 : Name of three most important Commodities manufactured.

The order of importance is determined broadly by taking into consideration the volume of the total output of the commodities or the scale of operation and for these columns too it is the civic authority that has furnished the information after local enquiries. All types of manufacturing and processing irrespective of the sector to which they belong are considered and of these the three that are most important are reported.

Column 12 : Number of Banks :-

Information on this item has been supplied by the office of the Registrar General, India after ascertaining the details from the Reserve Bank of India. The data relates to the year 1979 and in conformity with the instructions issued in this regard, no attempt has been made to update the data. If a bank has two or more branches then each such branch is regarded as a separate Bank for computing the number of banks.

Column 13 : Number of Agricultural Credit Societies :-

The total number of agricultural co-operative credit societies functioning in the town, irrespective of the type to which they belong (i.e., primary, service, multipurpose, agricultural produce marketing etc) is reported under this column. In quite a large number of towns agriculture is an important means of livelihood for a number of persons and agriculturists of urban areas too have for long been influenced by the co-operative movement.

Column 14 : Number of Non-agricultural Credit Societies :-

Consumer co-operative societies which extend credit facilities to the members, and all other credit co-operative societies that cannot be classified as agricultural are considered for this column. Several groups of people belonging to specific categories might have formed co-operative societies to cultivate the habit of thrift and to make use of the benefit arising out of the encouragement given to the co-operative movement. All such co-operative societies are covered under this column.

TOWN DIRECTORY STATEMENT

TOWN

STATEMENT - I STATUS

Sl. No.	Class, Name and Civic Administration Status of Town	Location Code Number	Name of Taluk Hqs.	Area (in Sq. Kms)	No. of Households including house-less households (1981 Census)	Population and Growth rate of the town at the Censuses of		
						1901	1911	1921
1	2	3	4	5	6	7	8	9
1	IV AMARAVATI (M)	9/3/I	Hospet		See Hospet Urban Agglomeration			
2	I BELLARY (M)	9/3/II	Bellary	65.90	32,294	58,247	34,956 -39.99	39,842 13.98
3	VI DONIMALAI TOWNSHIP (SA)	9/3/III	Sandur	1.38	1,076	-	-	-
4	IV HADAGALLI (M)	9/3/IV	Hadagalli	19.83	2,323	-	-	-
5	III HARPANAHALLI (M)	9/3/V	Harpanahalli	40.93	4,431	9,320	8,898 -4.53	7,464 -16.12
6	II HOSPET (M)	9/3/VI	Hospet		See Hospet Urban Agglomeration			
	HOSPET URBAN AGGLOMERATION	-	Hospet	36.00	19,903	-	-	-
	a) AMARAVATI (M)	9/3/I	Hospet	22 53	3,368	-	-	-
	b) HOSPET	-	Hospet	13.47	16,535	-	-	-
	i) HOSPET (M)	9/3/VI	Hospet	7.66	5,441	18,482	16,937 -8.36	18,337 8.27
	ii) HOSPET(Rural)(OG)	-	Hospet	2.38	429	-	-	-
	iii) ANANTHASEYA-NAGUDI (OG)	-	Hospet	3.43	665	-	-	-
7	IV KAMALAPURAM (M)	9/3/VII	Hospet	88.77	3,126	-	-	-
8	III KAMPLI (M)	9/3/VIII	Hospet	23.66	5,004	9,803	7,636 -22.11	7,298 -4.43
9	IV KOTTURU (M)	9/3/IX	Kudligi	35.26	2,693	6,996	6,522 -6.78	6,372 -2.30
10	IV KUDLIGI (M)	9/3/X	Kudligi	32.17	2,332	-	-	-
11	IV SANDUR (M)	9/3/XI	Sandur	22.13	2,990	-	-	-
12	III SIRUGUPPA (M)	9/3/XII	Siruguppa	30.06	4,385	5,805	5,706 -1.67	6,129 7.38
13	IV TEKKALAKOTE (M)	9/3/XIII	Siruguppa	43.25	2,749	-	-	-

DIRECTORY

AND GROWTH HISTORY

Population and Growth rate of the town at the Censuses of						Density (1981 Census)	Sex Ratio			Class, Name and Civic Administration Status of Town	Sl. No.
1931	1941	1951	1961	1971	1981		1961 Census	1971 Census	1981 Census		
10	11	12	13	14	15	16	17	18	19	2	1
			See Hospet Urban Agglomeration							IV AMARAVATI (M)	1
47,573	56,148	70,322	85,673	1,25,183	2,01,579	3,059	894	910	942	I BELLARY (M)	2
19.40	18.02	25.24	21.83	46.12	61.03						
-	-	-	-	-	4,386	3,178	-	-	900	VI DONIMALAI TOWNSHIP (SA)	3
-	6,095	7,126	-	10,455	13,724	692	-	910	932	IV HADAGALLI (M)	4
		16.92	-	-	31.27						
3,773	11,716	14,157	17,763	19,694	27,308	667	951	942	893	III HARIHARA (M)	5
17.54	33.55	20.83	25.47	10.87	38.66						
			See Hospet Urban Agglomeration							II HOSPET (M)	6
										HOSPET URBAN	
-	-	-	-	-	1,15,351	3,204	-	-	963	AGGLOMERATION	
-	-	-	9,628	10,972	18,490	821	861	880	937	a) AMARAVATI (M)	
				13.96	68.52						
-	-	-	-	-	96,861	7,191	-	-	968	b) HOSPET	
21,673	26,023	38,651	53,242	65,196	90,572	11,824	957	944	967	i) HOSPET (M)	
18.19	20.07	48.53	37.75	22.45	38.92						
-	-	-	-	-	2,330	979	-	-	947	ii) HOSPET (Rural) (OG)	
-	-	-	-	-	3,959	1,154	-	-	972	iii) ANANTHASEYA-NAGUDI (OG)	
-	-	-	14,516	13,879	17,474	197	919	978	971	IV KAMALAPURAM (M)	7
				4.39	25.90						
7,281	7,903	8,417	14,222	19,917	27,110	1,146	901	948	991	III KAMPLI (M)	8
-0.23	8.54	6.50	68.97	40.04	36.11						
6,943	8,097	9,808	11,493	12,873	15,445	438	951	923	937	IV KOTTURU (M)	9
8.96	16.62	21.13	17.18	12.01	19.98						
-	-	-	-	-	13,981	435	-	-	985	IV KUDLIGI (M)	10
4226	5529	5967	-	-	17,698	800	-	-	931	IV SANDUR (M)	11
	30.83	7.92									
5,892	6,037	7,055	-	14,897	23,350	777	-	1,016	970	III SIRUGUPPA (M)	12
-3.87	2.46	16.86	-	-	56.74						
-	6,630	7,624	-	10,929	14,754	341	-	1,000	1,018	IV TEKKALAKOTE (M)	13
		14.99	-	-	35.00						

STATEMENT-II PHYSICAL ASPECTS AND

Sl. No.	Class and Name of Town	Physical Aspects			Name of and Road distance(in kms) from		
		Rainfall (in mm.)	Temperature (in ° Centi-grade)		State Head-Quarters	District Head-Quarters	Sub-division Taluk/Head-Quarters
			Maxi-mum	Mini-mum			
1	2	3	4	5	6	7	8
1	IV AMARAVATI	See Hospet Urban Agglomeration					
2	I BELLARY	473.0	41.4*	14.0*	Bangalore-306	Bellary-0	Bellary-0 Bellary-0
3	VI DONIMALAI TOWNSHIP	800.0	43.2N	14.0N	Bangalore-365	Bellary-60	Bellary-60 Sandur-10
4	IV HADAGALLI	635.0	43.2N	10.0N	Bangalore-340	Bellary-140	Hospet-80 Hadagalli-0
5	III HARPANAHALLI	730.3	41.5N	10.3N	Bangalore-294	Bellary-121	Hospet-80 Harpanahalli-0
6	II HOSPET	See Hospet Urban Agglomeration					
	HOSPET URBAN AGGLOMERATION	See constituent units					
	a) IV AMARAVATI (M)	789.1	43.2N	10.0N	Bangalore-338	Bellary-66	Hospet-2 Hospet-2
	b) HOSPET	See Hospet M					
	i) II HOSPET (M)	619.4	43.2N	10.0N	Bangalore-340	Bellary-65	Hospet-0 Hospet-0
	ii) HOSPET (OG)	Not Applicable					
	iii) ANANTHASEYANAGUDI (OG)	Not Applicable					
7	IV KAMALAPURAM	684.8	43.2N	10.0N	Bangalore-351	Bellary-75	Hospet-11 Hospet-11
8	III KAMPLI	464.7	42.7N	13.8N	Bangalore-357	Bellary-51	Hospet-32 Hospet-32
9	IV KOTTURU	730.3	41.5N	10.3N	Bangalore-270	Bellary-75	Hospet-65 Kudligi-20
10	IV KUDLIGI	586.0	43.2N	10.0N	Bangalore-290	Bellary-75	Hospet-48 Kudligi-0
11	IV SANDUR	741.4	43.2N	10.0N	Bangalore-322	Bellary-50	Bellary-50 Sandur-0
12	III SIRUGUPPA	644.0	42.7N	13.8N	Bangalore-362	Bellary-56	Bellary-56 Siruguppa-0
13	IV TEKKALAKOTE	639.2	42.7N	13.8N	Bangalore-352	Bellary-46	Bellary-46 Siruguppa-0

LOCATION OF TOWNS, 1979

Name of and Road distance (in Kms) from				Class and Name of Town	Sl. No.
Nearest city with population of one lakh and more	Railway Station	Bus Route	Navigable River/Canal (if within 10 Kms.)		
9	10	11	12	2	1
	See Hospet Urban Agglomeration			IV AMARAVATI	1
Hospet Urban Agglomeration-65	Bellary-0	Bellary-0	-	I BELLARY	2
Hospet Urban Agglomeration-38	Toranagal -25	Donimalai Township-0	-	VI DONIMALAI TOWNSHIP	3
Davangere-65	Hagaribommanahalli-44	Hadagalli-0	-	IV HADAGALLI	4
Davangere-40	Kotturu-26	Harpanahalli-0	-	III HARPANAHALLI	5
	See Hospet Urban Agglomeration			II HOSPET	6
	See constituent units			HOSPET URBAN AGGLOMERATION	
Bellary-66	Hospet-2	Amaravati-0	-	a) IV AMARAVATI (M)	
	See Hospet M			b) HOSPET	
Bellary-65	Hospet-0	Hospet-0	-	i) II HOSPET (M)	
	Not Applicable			ii) HOSPET (OG)	
	Not Applicable			iii) ANATHASEYANAGUDI (OG)	
Hospet Urban Agglomeration-11	Hospet-11	Kamalapuram-0	-	IV KAMALAPURAM	7
Hospet Urban Agglomeration-32	Hospet-32	Kampli-0	-	III KAMPLI	8
Hospet Urban Agglomeration-65	Kotturu-0	Kotturu-0	-	IV KOTTURU	9
Hospet Urban Agglomeration-48	Kotturu-20	Kudligi-0	-	IV KUDLIGI	10
Hospet Urban Agglomeration-28	Yeshwantnagar-8	Sandur-0	-	IV SANDUR	11
Adoni-41	Adoni-41	Siruguppa-0	-	III SIRUGUPPA	12
Bellary-46	Bellary-46	Tekkalakote-0	-	IV TEKKALAKOTE	13

STATEMENT-III MUNICIPAL

Sl. No.	Class and Name of Town	Civic Administration status (in 1980)	Receipt (in Rs. '00)					
			Receipt through taxes etc.	Revenue derived from Municipal properties and power apart from taxation	Government Grant	Loan	Advance	Other sources (Specify)
1	2	3	4	5	6	7	8	9
1	IV AMARAVATI	M		See Hospet Urban Agglomeration				
2	I BELLARY	M	39,343	12,927	16,197	13,000	1,492	21,048
3	VI DONIMALAI TOWNSHIP	SA	2,900	1,340	390	-	-	-
4	IV HADAGALLI	M	385	55	3,712	-	115	1,767
5	III HARPANAHALLI	M	636	478	1,280	-	19	2,110
6	II HOSPET	M		See Hospet Urban Agglomeration				
	HOSPET URBAN AGGLOMERATION			See constituent units				
	a) IV AMARAVATI (M)	M	171	141	1,610	-	4	7
	b) HOSPET	-		See Hospet (M)				
	i) II HOSPET	M	23,874	3,568	5,242	-	721	5,150
	ii) HOSPET (Rural) (OG)	-		Not Applicable				
	iii) ANANTHASEYANAGUDI (OG)	-		Not Applicable				
7	IV KAMALAPURAM	M	512	232	744	13	-	1,005
8	III KAMPLI	M	3,609	933	376	-	100	722
9	IV KOTTURU	M	474	434	539	-	229	1,885
10	IV KUDLIGI	M	1,028	597	1,663	-	12	50
11	IV SANDUR	M	1,686	466	1,243	-	488	171
12	III SIRUGUPPA	M	1,931	1,328	492	-	2,315	1,265
13	IV TEKKALAKOTE	M	136	34	1,400	-	14	674

FINANCE, 1978-1979

Expenditure (in Rs. '00)								Class and Name of Town	Sl. No.
Total Receipt	General Administration	Public Safety	Public Health and conveniences	Public Works	Public Institutions	Others (Specify)	Total Expenditure		
10	11	12	13	14	15	16	17	2	1
		See Hospet Urban Agglomeration						IV AMARAVATI	1
104,007	16,644	16,901	29,277	3,992	442	17,239	84,495	I BELLARY	2
4,630	4,920	-	8,390	-	3,140	22,990	39,440	VI DONIMALAI TOWNSHIP	3
6,034	1,199	207	654	26	2	246	2,334	IV HADAGALLI	4
4,523	556	573	741	8	78	1,300	3,256	III HARPANAHALLI	5
		See Hospet Urban Agglomeration						II HOSPET	6
		See constituent units						HOSPET URBAN AGGLOMERATION	
1,933	187	-	24	-	-	89	300	a) IV AMARAVATI (M)	
		See Hospet (M)						b) HOSPET	
38,555	5,521	924	16,536	1,726	222	8,164	33,093	i) II HOSPET	
		Not Applicable						ii) HOSPET (Rural) (OG)	
		Not Applicable						iii) ANANTHASEYANAGUDI (OG)	
2,509	670	216	542	-	-	893	2,321	IV KAMALAPURAM	7
5,740	615	1,549	1,533	131	-	2,024	5,852	III KAMPLI	8
3,561	526	208	1,056	41	-	1,638	3,469	IV KOTTURU	9
3,350	1,232	199	-	4	9	225	1,669	IV KUDLIGI	10
4,054	1,033	194	1,109	528	2	1,058	3,924	IV SANDUR	11
7,331	1,747	1,209	1,170	686	33	2,585	7,430	III SIRUGUPPA	12
2,258	198	87	270	26	-	267	848	IV TEKKALAKOTE	13

STATEMENT-IV CIVIC AND

Sl. No.	Class and Name of Town	Civic Administration status (in 1980)	Population	Road length (in Kms)	System of Sewerage	No. of Latrines			Method of disposal of Night soil
						Water Borne	Service	Others	
1	2	3	4	5	6	7	8	9	10
1	IV AMARAVATI	M		See Hospet Urban Agglomeration					
2	I BELLARY	M	2,01,579	M - PR-279 KR- 74 PWD - PR- 32 KR- -	S OSD	5,460	-	13	S ST
3	VI DONIMALAI TOWNSHIP	SA	4,386	M - PR- 1 KR- - PWD - PR- 6 KR- -	S	1,110	-	-	S
4	IV HADAGALLI	M	13,724	M - PR- - KR- 9 PWD - PR- 3 KR- -	OSD Pt	15	-	7	ST
5	III HARPANAHALLI	M	27,308	M - PR- - KR- 9 PWD - PR- 9 KR- 4	BSD	152	-	5	ST
6	II HOSPET	M		See Hospet Urban Agglomeration					
	HOSPET URBAN AGGLOMERATION			See Constituent Units					
	a) AMARAVATI	M	18,490	M - PR- - KR- 6 PWD - PR- 5 KR- -	OSD	325	-	-	ST
	b) HOSPET	-	-	-	-	-	-	-	-
	i) HOSPET (M)	M	90,572	M - PR- 13 KR- 28 PWD - PR- 15 KR- -	S OSD	933	-	-	ST S
	ii) HOSPET (Rural) (OG)		2,330	-	-	-	-	-	-
	iii) ANANTHASEYANAGUDI (OG)		3,959	-	-	-	-	-	-
7	IV KAMALAPURAM	M	17,474	M - PR- - KR- 6 PWD - PR- 3 KR- -	OSD BSD	100	-	8	ST
8	III KAMPLI	M	27,110	M - PR- 3 KR- 4 PWD - PR- 5 KR- 1	OSD BSD	3	-	12	ST
9m	IV KOTTURU	M	15,445	M - PR- 2 KR- 4 PWD - PR- 7 KR-	OSD BSD	83	-	7	ST
10	IV KUDLIGI	M	13,981	M - PR- - KR- 4 PWD - PR- 12 KR- -	OSD BSD	154	-	-	ST
11	IV SANDUR	M	17,698	M - PR- 4 KR- 4 PWD - PR- 10 KR- -	OSD	276	-	6	ST
12	III SIRUGUPPA	M	23,350	M - PR- 8 KR- 5 PWD - PR- 8 KR- -	OSD BSD	336	-	-	ST
13	IV TEKKALAKOTE	M	14,754	M - PR- 1 KR- 1 PWD - PR- 6 KR- 7	OSD PT	24	-	8	ST

OTHER AMENITIES, 1979

Protected Water Supply		Fire Fighting service	Electrification (Number of connections)					Class and Name of Town	Sl. No.
Source of Supply	System of Storage with capacity in litres (in brackets)		Domestic	Industrial	Commercial	Road lighting (Points)	Others		
11	12	13	14	15	16	17	18	2	1
			See Hospet Urban Agglomeration					IV AMARAVATI	1
T	OHT (1,242,500) SR (2,275,000)	Yes	15,192	813	1,135	4,304	721	I BELLARY	2
T	SR (2,275,000)	Yes	1,058	1	14	500	11	VI DONIMALAI TOWNSHIP	3
-	-	Davangere 65	787	33	189	234	2	IV HADAGALLI	4
T	OHT (172,900)	Davangere 40	1,806	21	20	520	-	III HARPANAHALLI	5
			See Hospet Urban Agglomeration					II HOSPET	6
			See Constituent Units					HOSPET URBAN AGGLOMERATION	
-	-	Hospet-2	983	31	113	643	54	a) AMARAVATI	
-	-	-	-	-	-	-	-	b) HOSPET	
T	OHT (4,550,000)	Yes	7,802	405	2,028	1,964	-	i) HOSPET (M)	
-	-	-	-	-	-	-	-	ii) HOSPET (Rural) (OG)	
-	-	-	-	-	-	-		iii) ANANTHASEYANAGUDI (OG)	
T	OHT (341, 250)	Hospet-11	1,245	46	264	460	-	IV KAMALAPURAM	7
T	OHT (227, 500) SR (682, 500)	Hospet-32	1,390	72	384	640	3	III KAMPLI	8
T	OHT (341, 250)	Hospet-65	880	51	292	501	-	IV KOTTURU	9
T	SR (250, 000)	Sandur-30	930	27	99	268	-	IV KUDLIGI	10
T	SR (227, 500)	Yes	1,236	20	256	325	-	IV SANDUR	11
T	OHT (341,250)	Bellary-56	1,389	61	295	446	-	III SIRUGUPPA	12
-	-	Bellary-46	350	12	45	349	-	IV TEKKALAKOTE	13

STATEMENT-IV-A CIVIC AND OTHER

Sl. No.	Class and Name of Town	Name of Slum	Area of slum (in Sq. Kms.	Popu-lation of slum	Paved roads (in Kms)	System of Sewerage
1	2	3	4	5	6	7
1	I BELLARY (M)	i) Karkhana Kunta Area	0.0403	581	-	OSD
		ii) Devinagar	0.0202	1,500	-	-
		iii) Basavana Kunta I	0.0045	2,300	-	-
		iv) Basavana Kunta II	0.0101	90	-	-
		v) Chalvadikeri	0.0121	935	0.05	-
		vi) Bandimote	0.0121	908	-	-
		vii) Slaughter House Road I	0.0040	423	-	-
		viii) Slaughter House Road II	0.0040	328	-	-
		ix) Uma Shankar Colony	0.0283	897	-	-
		x) Akulachalmoya Cheravu	0.0047	223	-	-
		xi) Sangankol Road	0.0017	150	-	-
		xii) Opposite Cant Railway Station	0.0153	379	-	-
		xiii) Kurihatti Area	0.0081	800	-	-
		xiv) Korcha Colony	0.0121	500	-	-
		xv) Millarpet Area	0.0243	219	-	-
		xvi) Rajyotsavanagar I & II	0.0081	402	-	-
2	II HOSPET (M)	i) Theosophical Lodge Area Sy.No.104/1	0.0107	923	0.87	-
		ii) Hampi Road Area Sy.No.104/2	0.0113	850	0.30	-
		iii) Sunnada Bhatti Area Sy.No. 104/3	0.0061	994	0.76	-
		iv) Moorgori Area Sy.No.149.B	0.0144	1,600	0.89	-
		v) Jigalikattiraya temple area Sy.No.152	0.0053	800	0.30	-
		vi) Kotturswamymutt Area Sy.No. 100.A	0.0364	900	0.45	-
		vii) Katta Venugopal Setty and Others Sy.No.142.E	0.0114	1,200	0.24	-
		viii) Guttithotappa Area Sy.No.164	0.0107	994	0.30	-
		ix) PinjarLine I Ward Chitta-wadigi, Hospet Sy.No.225 & 226	0.0121	347	0.78	-
		x) Varakeri Line (Harijankeri) II Ward, Chittawadigi, Hospet Sy.No.249 "C"	0.0240	1,156	1.56	-

* For Class I and Class II Towns only

AMENITIES IN NOTIFIED SLUMS, 1979 *

Sl. No.	Class and name of Town	Electrification (No. of Connections)			Method of disposal of night soil	No. of tap points/ public hydrants installed for supply of protected water	No. of Latrines			
		Domestic	Road lighting (Points)	Others			Private			Community
							Water Borne	Service	Others	
1	2	14	15	16	12	13	8	9	10	11
1	Bellary (M)	37	19	-	-	1	-	-	-	-
		50	66	-	ST	4	-	-	-	1
		87	18	-	-	-	-	-	-	-
		12	4	-	ST	1	-	-	-	1
		14	34	-	-	4	-	-	-	-
		4	26	-	ST	2	-	-	-	1
		19	12	-	ST	2	-	-	-	1
		29	-	-	ST	3	-	-	-	1
		11	22	-	-	3	-	-	-	-
		4	3	-	-	2	-	-	-	-
		2	8	-	-	-	-	-	-	-
		2	-	-	-	3	-	-	-	-
		9	7	-	ST	3	-	-	-	1
		11	17	-	ST	-	-	-	-	1
		-	-	-	ST	-	-	-	-	1
		20	10	-	-	-	-	-	-	-
2	HOSPET (M)	15	20	2	ST	1	-	-	-	1
		12	12	1	-	1	-	-	-	-
		5	11	-	ST	1	-	-	-	1
		6	9	1	ST	2	6	-	-	1
		10	13	-	ST	2	4	-	-	1
		2	6	1	ST	1	-	-	-	1
		-	12	-	ST	1	-	-	-	1
		10	15	-	ST	2	10	-	-	1
		8	10	1	ST	-	-	-	-	2
		10	24	1	ST	1	-	-	-	2

STATEMENT-V MEDICAL, EDUCATIONAL,

Sl. No.	Class and Name of Town	Population	Medical Facilities: Hospitals/ Dispensaries/ T.B.Clinics etc.	Medical Facilities: Beds in Medical Institutions noted in col.4	Educational Facilities: Arts/Science/ Commerce Colleges (of degree level and above)	Educational Facilities: Medical Colleges
1	2	3	4	5	6	7
1	IV AMARAVATI (M)		See Hospet Urban Agglomeration			
2	I BELLARY (M)	201,579	H(5) (4,Ay-1) MH, D(9) (7, Ay-1, U-1) FC	979 -210 -4-	ASC(2) L	2(1,Ay-1)
3	VI DONIMALAI TOWNSHIP (SA)	4,386	H	30	Sandur-10	Bellary-60
4	IV HADAGALLI (M)	13,724	H	18	ASC	Davangere-65
5	III HARPANAHALLI (M)	27,308	PHU	18	ASC, C	Davangere-40
6	II HOSPET (M)		See Hospet Urban Agglomeration			
	HOSPET URBAN AGGLOMERATION		See constituent units			
	a) AMARAVATI (M)	18,490	H, FC D	20 - -	Hospet-2	Bellary-67
	b) HOSPET	-	-	-	-	-
	i) HOSPET (M)	90,572	H D(4) FC O(3)	35 - - -	ASC	Bellary-65
	ii) HOSPET (Rural) (OG)	2,330	-	-	-	-
	iii) ANANTHASEYANAGUDI (OG)	3,959	-	-	-	-
7	IV KAMALAPURAM (M)	17,474	PHU	4	Hospet-11	Bellary-63
8	III KAMPLI (M)	27,110	PHU FC MCW	13 - 6	Hospet-32	Bellary-51
9	IV KOTTURU (M)	15,445	PHC D(Ay-1)	6 -	ASC	Davangere-88
10	IV KUDLIGI (M)	13,981	H O	24 -	Kotturu-20	Bellary-75
11	IV SANDUR (M)	17,698	H FC	30 -	ASC	Bellary-50
12	III SIRUGUPPA (M)	23,350	PHC FC	24 -	Adoni(A.P)-41	Bellary-56
13	IV TEKKALAKOTE (M)	14,754	PHU	-	Bellary-46	Bellary-46

RECREATIONAL AND CULTURAL FACILITIES 1979

Educational Facilities				Class and Name of Town	Sl. No.
Engineering Colleges	Polytechnics	Recognised Shorthand, Typewriting and Vocational Training Institutions	Higher Secondary/ Intermediate/ PUC (Pre-University Colleges)/ Junior Colleges		
8	9	10	11	2	1
	See Hospet Urban Agglomeration			IV AMARAVATI (M)	1
Davangere(185)	1	Type(2), Sh. Type(4) O(6)	PUC(3)	I BELLARY (M)	2
Davangere(145)	Bellary-60	Sandur-10	Sandur-10	VI DONIMALAI TOWNSHIP (SA)	3
Davangere-65	Davangere-65	Hospet-80	PUC	IV HADAGALLI (M)	4
Davangere-40	Davangere-40	Type, O(4)	PUC(3)	III HARPANAHALLI (M)	5
	See Hospet Urban Agglomeration			II HOSPET (M)	6
	See constituent units			HOSPET URBAN AGGLOMERATION	
Davangere-128	Bellary-67	Hospet-2	Hospet-2	a) AMARAVATI (M)	
-	-	-	-	b) HOSPET	
Davangere-130	Bellary-65	Sh.Type(6)	PUC	i) HOSPET (M)	
-	-	-	-	ii) HOSPET (Rural) (OG)	
-	-	-	-	iii) ANANTHASEYANAGUDI (OG)	
Davangere-146	Bellary-63	-	Hospet-11	IV KAMALAPURAM (M)	7
Davangere-157	Bellary-51	Hospet-32 O(1)	PUC	III KAMPLI (M)	8
Davangere-88	Davangere-88	Type	PUC	IV KOTTURU (M)	9
Davangere-107	Bellary-75	Type	PUC	IV KUDLIGI (M)	10
Davangere-135	Bellary-50	Sh.Type	PUC(2)	IV SANDUR (M)	11
Davangere-210	Bellary-56	Adoni-41	PUC	III SIRUGUPPA (M)	12
Davangere-195	Bellary-46	Bellary-46	Siruguppa-10	IV TEKKALAKOTE (M)	13

STATEMENT-V MEDICAL, EDUCATIONAL, REC[illegible]AL

Sl. No.	Class and Name of Town	Population	Educational Facilities (Concld.)			Adult Literacy Classes/ Centres Others (Specify)
			Secondary/ Matriculation	Junior Secondary and Middle Schools	Primary Schools	
1	2	3	12	13	14	15
1	IV AMARAVATI (M)		See Hospet Urban Agglomeration			
2	I BELLARY (M)	2,01,579	13	58	94	AC O(4)
3	VI DONIMALAI TOWNSHIP (SA)	4,386	1	1	2	-
4	IV HADAGALLI (M)	13,724	2	5	9	-
5	III HARPANAHALLI (M)	27,308	3	8	13	O(2)
6	II HOSPET (M)		See Hospet Urban Agglomeration			
HOSPET URBAN AGGLOMERATION			See Constituent Units			
	(a) AMARAVATI (M)	18,490	1	3	7	-
	(b) HOSPET	-	-	-	-	-
	i) HOSPET (M)	90,572	8	22	36	AC(3)
	ii) HOSPET (Rural) (OG)	2,330	-	-	-	-
	iii) ANANTHASEYANAGUDI (OG)	3,959	-	-	-	-
7	IV KAMALAPURAM (M)	17,474	1	4	6	-
8	III KAMPLI (M)	27,110	2	6	12	-
9	IV KOTTURU (M)	15,445	2	6	10	-
10	IV KUDLIGI (M)	13,981	2	6	14	AC
11	IV SANDUR (M)	17,698	3	2	6	-
12	III SIRUGUPPA (M)	23,350	1	7	11	-
13	IV TEKKALAKOTE (M)	14,754	1	4	5	-

AND CULTURAL FACILITIES, 1979 (CONCLD.)

Working Women's Hostels with Number of Seats	No. of Recreational and Cultural Facilities				Class and Name of Town	Sl. No.
	Stadia	Cinema	Auditoria/ drama/ Community halls	Public Libraries including reading rooms		
16	17	18	19	20	2	1
	See Hospet Urban Agglomeration				IV AMARAVATI (M)	1
1(15)	-	10	1	PL(2) RR(2)	I BELLARY (M)	2
-	-	-	1	PL(3) RR(2)	VI DONIMALAI TOWNSHIP (SA)	3
-	-	1	-	PL	IV HADAGALLI (M)	4
-	-	1	-	PL RR	III HARPANAHALLI (M)	5
	See Hospet Urban Agglomeration				II HOSPET (M)	6
	See Constituent Units				HOSPET URBAN AGGLOMERATION	
-	-	-	-	PL	(a) AMARAVATI (M)	
-	-	-	-	-	(b) HOSPET	
-	1	8	10	PL(3)	i) HOSPET (M)	
-	-	-	-	-	ii) HOSPET (Rural) (OG)	
-	-	-	-	-	iii) ANANTHASEYANAGUDI (OG)	
-	-	1	-	PL	IV KAMALAPURAM (M)	7
-	-	1	1	PL RR(2)	III KAMPLI (M)	8
-	-	1	-	PL	IV KOTTURU (M)	9
-	1	1	-	PL RR	IV KUDLIGI (M)	10
-	-	1	-	PL	IV SANDUR (M)	11
-	-	3	-	PL	III SIRUGUPPA (M)	12
-	-	-	-	PL	IV TEKKALAKOTE (M)	13

STATEMENT-VI TRADE, COMMERCE,

Sl. No.	Class and Name of Town	Name of three most important Commoditties Imported			Name of three most important Commoditties Exported		
		1st	2nd	3rd	1st	2nd	3rd
1	2	3	4	5	6	7	8
1	IV AMARAVATI (M)	See Hospet Urban Agglomeration					
2	I BELLARY (M)	Stainless Steel Sheets	Cloth	Tobacco and Beedi leaves	Readymade Garments	Beedies	Pressed Cotton
3	VI DONIMALAI TOWNSHIP (SA)	Food grains	Pulses	Edible & Non-Edible Oils	Iron Ore (lump)	Iron Ore (Fines)	-
4	VI HADAGALLI (M)	Food grains	Provisions	-	Groundnut	Cotton	Cotton seeds
5	III HARPANAHALLI (M)	Rice	Provisions	Cloth	Jowar	Cotton	Beedies
6	II HOSPET (M)	See Hospet Urban Agglomeration					
	HOSPET URBAN AGGLOMERATION	See Constituent units					
	a) IV AMARAVATI (M)	Food grains	Fertilizers and Chemicals	Cement	Sugarcane	B.H.C. Powder	Cement Pipes
	b) HOSPET	See Hospet (M)					
	i) II HOSPET (M)	Pulses	Edible oils	Dry chillies	Sugar	Jaggery	Spirit Alcohol
	ii) HOSPET (Rural) (OG)	-	-	-	-	-	-
	iii) ANANTHASEYANAGUDI (OG)	-	-	-	-	-	-
7	IV KAMALAPURAM (M)	Provisions	Chemicals and Fertilizers	Cloth	Sugarcane	-	-
8	III KAMPLI (M)	Cloth	Fertilizers and Pesticides	Non-Edible Oils	Sugar	Rice	Cotton
9	IV KOTTURU (M)	Rice	Groundnut	Jaggery	Groundnut oil cake	Cotton	Cotton seeds
10	IV KUDLIGI (M)	Jowar	Rice	Cloth	Tamarind	Mangoes	Paddy
11	IV SANDUR (M)	Cloth	Rice	Edible oils	Iron ore	Jowar	Tamarind
12	III SIRUGUPPA (M)	Paddy	Chemicals and Fertilizers	Provisions	Rice	Sugar	Jaggery
13	IV TEKKALAKOTE (M)	Cotton	Paddy	Jowar	Cotton (Lint)	Rice	Carpet(Cotton)

Name of three most important Commodities Manufactured			Number of Banks	Number of Agricultural Credit Societies	Number of Non-Agricultural Credit Societies	Class and Name of Town	Sl. No.
1st	2nd	3rd					
9	10	11	12	13	14	2	1
	See Hospet Urban Agglomeration					IV AMARAVATI (M)	1
Readymade Garments	Beedies	Scented Arecanut powder	23	3	58	I BELLARY (M)	2
-	-	-	1	-	1	VI DONIMALAI TOWNSHIP (SA)	3
Grountnut oil	Lint	-	3	1	4	IV HADAGALLI (M)	4
Beedies	Groundnut oil	-	3	2	4	III HARPANAHALLI (M)	5
	See Hospet Urban Agglomeration					II HOSPET (M)	6
	See Constituent units					HOSPET URBAN AGGLOMERATION	
B.H.C. Powder	-	-	-	1	1	a) IV AMARAVATI (M)	
	See Hospet (M)					b) HOSPET	
Sugar	Spirit Alcohol	-	22	3	27	i) HOSPET (M)	
-	-	-	-	-	-	ii) HOSPET (Rural) (OG)	
-	-	-	-	-	-	iii) ANANTHASEYANAGUDI (OG)	
-	-	-	3	2	1	IV KAMALAPURAM (M)	7
Sugar	Jaggery	Readymade Garments	6	2	4	III KAMPLI	8
Groundnut oil	Cotton yarn	Handloom Sarees	3	2	4	IV KOTTURU (M)	9
Cut-sizes of Timber	Jaggery	-	2	1	3	IV KUDLIGI (M)	10
-	-	-	4	2	1	IV SANDUR (M)	11
Safety Matches	Jaggery	-	4	4	8	III SIRUGUPPA (M)	12
Rice	Carpet(Cotton)	-	2	1	1	IV TEKKALAKOTE (M)	13

PART B - PRIMARY CENSUS ABSTRACT

(I) DISTRICT PRIMARY CENSUS ABSTRACT
(II) TALUKWISE PRIMARY CENSUS ABSTRACT

PRIMARY CENSUS ABSTRACT

EXPLANATORY NOTE

The Primary Census Abstract furnishes in a nutshell as it were, vital information on the basic demographic and economic composition of the population. This statement, referred to as PCA, comprising hardly 16 main columns,summarises the whole mass of data gathered at the Census. The smallest geographical unit with a defined boundary identifiable on the field that has been delineated for ensuring cent percent coverage of area under the jurisdiction of various administrative divisions, is the census Enumerator's block. The details gathered in the household schedules and the individual slips in respect of each and every person enumerated in each such block have been meticulously tabulatec to prepare this Primary Census Abstract. The tabulation has been done entirely by manual processing of the data at the Regional Tabulation offices. The village PCA is derived from the Block PCA and in case of urban areas, the Block PCA has yielded the ward and Town PCA. In turn the Taluk (Rural) and Taluk (Urban) as well as Taluk (Total) PCA statements are built up on the basis of Village-wise and Town-wise data. This process goes on until it yields the data for higher and higher administrative divisions culminating at the apex in the form of a single line statement for the country. The entire edifice thus rests on the information contained in the individual slips filled up by the enumerator.

In the pages that follow, the District Primary Census Abstract with the taluk level data giving rural-urban breakup is presented first. Thereafter for each taluk starting with Location Code No.1 the village level PCA and within each taluk wardwise PCA for each town are furnished. As already stated particulars relating to Scheduled Castes and Scheduled Tribes are omitted here. Though there are altogether 24 columns in the urban and village PCA statement, as many as 12 out of these are merely sub-columns to provide sexwise data. In essence therefore there are 12 columns only. Most of these column headings represent the census concepts and these have been explained in the Analytical Note. However, a brief description of the column headings is given here.

Column 1 : Location Code Number :-

The location code number assigned to the village or the town as the case may be is entered in this column.

Column 2 : Name of Village/Town/Ward :-

The name of the village or the town as finally adopted for the 1981 census purposes is entered in this column. The towns and cities are quite often divided into smaller geographical segments called wards, mohallas or divisions for purposes of administration. Such units bear distinctive locality names or specific numbers. It is this name or the number of the ward or its equivalent unit that is mentioned here in the case of towns.

Irrespective of whether a town is divided into administrative wards or not every town is invariably constituted into territorial divisions for the conduct of civic elections. This delimitation of constituencies is done as an essential and preliminary proess of civic elections scheduled to be held periodically. So, in some cases the name or number in this column refers to such territorial divisions and not to administrative divisions.

Column 3 : Area of the village in hectares and of town in square kilometres :-

These area particulars have already been furnished in village and town directory portions. For the villages the area is reported here in hectares upto two places of decimal and for the towns, as also the wards or divisions thereof, the area figures are furnished in square kilometres upto two places of decimal. If the area figures are not available for any reason the abbreviation NA is entered in this column.

Column 4 : Occupied Residential Houses :-

A 'Census House' could be wholly residential or else completely non-residential according to the use to which it is put. All census houses enumerated as either wholly or partly residential at the time of the census count are added together to get the data for the block and from thence to derive the data for higher units. Houses found vacant at the time of the census count are not reckoned as occupied residential houses. The information for this column has been compiled from the Abridged Houselists.

Column 5 : Number of Households :-

This information too is compiled from the Abridged Houselists. The actual total number of households including the normal, institutional and the houseless that were enumerated at the census count is mentioned in this column. Generally, the number of households in any unit would be equal or more than the occupied residential houses in that unit because of the houseless households that one may come across in that unit and also because of the occasional instances, of two or more households sharing a common census house.

Columns 6, 7 and 8 : Total population (including Institutional and Houseless population) :-

The total population as on the reference date is furnished in column 6 while in the next two columns the sexwise break-up is given. The institutional population refers to such of those who were enumerated in institutions like hostels, chummeries, hospitals, prisons etc., The houseless persons represent those enumerated on the night of 28th February at the places where they were found at that time, if they had not already been enumerated elsewhere.

Columns 9 and 10 : Literates :-

Sexwise break up of the total number of persons who are literate, irrespective of their levels of educational attainments and age, is given in these two columns. By definition a literate is a person who can both read and write with understanding in any language. It is important to note that by convention all children below 5 years of age are regarded as illiterate.

Columns 11 to 20 : Main Workers :-

These 5 pairs of columns deal with the main workers. Out of these, while the first pair provides only the total the other 4 pairs give out further break-up according to the sector of the economy in which these persons are working. The reference period for judging whether a person is a worker or not is the year preceding the day of enquiry. If a person had worked even for one day during this entire period he or she is entitled to be classified as a worker. If for any such

worker the period of work is 183 days or more then that person is a main worker. On the other hand, if such period is less than 183 days then that worker is a marginal worker. In columns 11 and 12 the total number of main workers is furnished sexwise.

Columns 13 and 14 : Cultivators (I) :-

These two columns give out the number of male and female workers who satisfy the conditions laid down in the definition of a cultivator. A cultivator may be an employer, a single worker or an unpaid family worker. Participation in work may be by way of physical labour or by way of supervision and direction. The lands cultivated may be owned by the household or taken on lease for payment of money or kind or share in the produce. Cultivation as already emphasised involves ploughing, sowing and harvesting and allied activities in the production of cereals and millet crops, pulses, draw jute and kindred fibres, sugarcane, tapioca and oil seeds.

Columns 15 and 16 : Agricultural labourer (II) :-

A person who works in another person's land for wages in money or kind or share and does not have any lease or contract on the land on which he or she works is an agricultural labourer. In this case too the crops grown on the lands are quite pertinent and the difference between a cultivator and an agricultural labourer lies in the fact that the former works on his own or leased in lands as an independent worker while the latter works for wages having no right whatsoever on the lands on which he works. The sex-wise break-up of such workers is given in these two columns.

Columns 17 and 18 : Household Industry (V (a)) :-

Household industry belongs to the broad category of 'manufacturing, processing, servicing and repairs' and represents a particular sector therein. Household industry is generally conducted by the head of household himself or herself and or mainly by the members of the household, at home or within the village in the case of those dwelling in rural areas and only within the residential premises occupied by the household in the case of those living in urban areas. A person may be a labourer or a petty employee in the household industry run by some other household. By and large the household industry is carried on by individuals on a small scale with assistance of family members all of whom work as unpaid family workers and the entire earnings are treated as family income.

Columns 19 and 20 : Other Workers (III, IV, V(b), VI to IX) :-

All the other workers who are main workers but are neither cultivators nor agricultural labourers nor engaged in house hold industry are covered under these two columns. This is a broad category, covering all those who are working in fishing, forestry, plantations, construction of roads buildings etc., non-household manufacturing industries, trade and commerce, transport and storage and other services.

Columns 21 and 22 : Marginal Workers :-

Males and females who are workers but have worked to a marginal extent only during the reference year are reported under these two columns. Such workers, irrespective of the economic sector in which they work, are considered together and reported here.

Columns 23 and 24 : Non-Workers :-

Irrespective of age and sex all those who are not economically active are non-workers and a sexwise break-up of such persons is given in these two columns. The aggregate of the main workers, marginal workers and non-workers would be equal to the total population of that unit.

DISTRICT PRIMARY CENSUS ABSTRACT

DISTRICT PRIMARY CENSUS ABSTRACT

Sl. No.	District/Taluk/U.A • City/Town	Total Rural Urban	Area in Sq.Km.	No. of Occupied Residential houses	No. of Households	Total Population (including institutional and Houseless Population)			Literates			MAIN WORKERS Total Main Workers (I-IX)		
						P	M	F	P	M	F	P	M	F
1	2	3	4	5	6	6	7	8	9	10	12	13	14	15
	BELLARY DISTRICT	T	9885.0	254742	256794	1489225	754901	734324	456281	314424	141857	610168	410564	199604
		R	9445.8	172386	173488	997065	502676	494389	239871	177535	62336	451294	287317	163977
		U	439.2	82356	83306	492160	252225	239935	216410	136889	79521	158874	123247	35627
1	BELLARY TALUK	T	1688.8	64226	64922	386014	197071	188943	138523	92338	47185	148105	103419	44686
		R	1622.9	32359	32628	184435	93269	91166	37534	29675	7859	89398	54936	34462
		U	65.9	31867	32294	201579	103802	97777	100989	62663	38326	58707	48483	10224
	Bellary (M)	U	65.90	31867	32294	201579	103802	97777	100989	62663	38326	58707	48483	10224
2	HADAGALLI TALUK	T	947.9	19681	19909	115459	58096	57363	36347	25451	10806	48447	32066	16381
		R	928.1	17367	17586	101735	50993	50742	30915	22041	8874	44109	28668	15441
		U	19.8	2314	2323	13724	7103	6621	5432	3500	1932	4338	3398	940
	Hadagalli (M)	U	19.83	2314	2323	13724	7103	6621	5432	3500	1932	4338	3398	940
3	HAGARIBOMMANAHALLI TALUK	T	973.9	16587	16642	98814	49329	49485	29528	20885	8643	40987	27057	13930
		R	973.9	16587	16642	98814	49329	49485	29528	20885	8643	40987	27057	13930
		U	-	-	-	-	-	-	-	-	-	-	-	-
4	HARPANAHALLI TALUK	T	1437.7	29857	30067	183601	93680	89921	55249	38862	16387	72357	50951	21406
		R	1396.8	25495	25636	156293	79251	77042	44931	32093	12838	63260	44295	18965
		U	40.9	4362	4431	27308	14429	12879	10318	6769	3549	9097	6656	2441
	Harpanahalli (M)	U	40.93	4362	4431	27308	14429	12879	10318	6769	3549	9097	6656	2441
5	HOSPET TALUK	T	934.2	46207	46642	264071	133913	130158	86392	57143	29249	104056	72234	31822
		R	785.8	18442	18609	104136	52676	51460	21297	15738	5559	49412	30459	18953
		U	148.4	27765	28033	159935	81237	78698	65095	41405	23690	54644	41775	12869
	Hospet Urban Agglomeration	U	36.00	19700	19903	115351	58757	56594	50246	31599	18647	37819	29447	8372
	a) Amaravati (M)	U	22.53	3312	3368	18490	9547	8943	8769	5460	3309	5287	4220	1067
	b) Hospet	U	13.47	16388	16535	96861	49210	47651	41477	26139	15338	32532	25227	7305
	i) Hospet (M)	U	7.66	15300	15441	90572	46005	44567	38677	24383	14294	30394	23623	6771
	ii) Hospet (Rural)(OG)	U	2.38	423	429	2330	1197	1133	1149	667	482	647	542	105
	iii) Ananthasayanagudi (OG)	U	3.43	665	665	3959	2008	1951	1651	1089	562	1491	1062	429
	Kamalapuram (M)	U	88.77	3078	3126	17474	8866	8608	5258	3490	1768	7545	5131	2414
	Kampli (M)	U	23.66	4987	5004	27110	13614	13496	9591	6316	3275	9280	7197	2083
6	KUDLIGI TALUK	T	1601.5	28214	28354	165679	83834	81845	48165	34005	14160	73742	46816	26926
		R	1534.1	23243	23329	136253	68817	67436	33777	24995	8782	64309	39697	24612
		U	67.4	4971	5025	29426	15017	14409	14388	9010	5378	9433	7119	2314
	Kottur (M)	U	35.26	2659	2693	15445	7975	7470	8602	5414	3188	5113	3855	1258
	Kudligi (M)	U	32.17	2312	2332	13981	7042	6939	5786	3596	2190	4320	3264	1056
7	SANDUR TALUK	T	1231.2	22655	22761	126658	64571	62087	31264	22731	8533	50676	34629	16047
		R	1207.7	18625	18695	104574	53098	51476	20969	16084	4885	43888	29192	14696
		U	23.5	4030	4066	22084	11473	10611	10295	6647	3648	6788	5437	1351
	Donimalai Township(SA)	U	1.38	1074	1076	4386	2308	2078	2854	1710	1144	1239	1133	106
	Sandur (M)	U	22.13	2956	2990	17698	9165	8533	7441	4937	2504	5549	4304	1245
8	SIRUGUPPA TALUK	T	1041.9	27315	27497	148929	74407	74522	30813	22919	7894	71798	43392	28406
		R	968.6	20268	20363	110825	55243	55582	20920	16024	4896	55931	33013	22918
		U	73.3	7047	7134	38104	19164	18940	9893	6895	2998	15867	10379	5488
	Siruguppa (M)	U	30.06	4311	4385	23350	11497	11497	7502	5072	2430	9200	6247	2953
	Tekkalakote (M)	U	43.25	2736	2749	14754	7311	7443	2391	1823	568	6667	4132	2535

Note: 1. The names of the towns which have been treated as such for the first time in 1981 are underlined.
2. The following abbreviations have been used within brackets against the names of the towns to indicate the civic status of the town.

C : Municipal Corporation
C.B. : Cantonment Board
M : Municipality
N.A.C. : Notified Area Committe
P : Panchayat
S.A. : Special Area
S.B. : Sanitary Board
T.P. : Town Panchayat
O.G. : Outgrowth

3. Under Column No.3, the following abbreviations are used:

T: Total R: Rural U: Urban

DISTRICT PRIMARY CENSUS ABSTRACT

MAIN WORKERS																		Sl. No.
Cultivators (I)			Agricultural Labourers(II)			Household Industry Manufacturing,Processing, servicing and repairs(V(a))			Other Workers(III, IV, V (b) and VI to IX)			Marginal Workers			Non-Workers			
P	M	F	P	M	F	P	M	F	P	M	F	P	M	F	P	M	F	
16	17	18	19	20	21	22	23	24	25	26	27	28	29	30	31	32	33	1
211087	163585	47502	231659	110454	121205	19489	12933	6556	147933	123592	24341	25932	3465	22467	853125	340872	512253	
192808	148500	44308	194226	90144	104082	10534	6868	3666	53726	41805	11921	22421	2456	19965	523350	212903	310447	
18279	15085	3194	37433	20310	17123	8955	6065	2890	94207	81787	12420	3511	1009	2502	329775	127969	201806	
41675	30258	11417	44672	21602	23070	5441	3947	1494	56317	47612	8705	4100	797	3303	233809	92855	140954	1
39119	28276	10843	41221	19612	21609	1131	849	282	7927	6199	1728	3028	407	2621	92009	37926	54083	
2556	1982	574	3451	1990	1461	4310	3098	1212	48390	41413	6977	1072	390	682	141800	54929	86871	
2556	1982	574	3451	1990	1461	4310	3098	1212	48390	41413	6977	1072	390	682	141800	54929	86871	
18161	15166	2995	23561	11198	12363	1429	1037	392	5296	4665	631	1529	158	1371	65483	25872	39611	2
16923	14089	2834	22064	10296	11768	1220	884	336	3902	3399	503	1358	119	1239	56268	22206	34062	
1238	1077	161	1497	902	595	209	153	56	1394	1266	128	171	39	132	9215	3666	5549	
1238	1077	161	1497	902	595	209	153	56	1394	1266	128	171	39	132	9215	3666	5549	
15784	13499	2285	18647	8203	10444	1682	1154	528	4874	4201	673	2518	281	2237	55309	21991	33318	3
15784	13499	2285	18647	8203	10444	1682	1154	528	4874	4201	673	2518	281	2237	55309	21991	33318	
-	-	-	-	-	-	-	-	-	-	-	-	-	-	-	-	-	-	
31886	27741	4145	28375	14097	14278	2393	1389	1004	9703	7724	1979	5646	487	5159	105598	42242	63356	4
29851	25856	3995	26755	13171	13584	1484	993	491	5170	4275	895	5423	457	4966	87610	34499	53111	
2035	1885	150	1620	926	694	909	396	513	4533	3449	1084	223	30	193	17988	7743	10245	
2035	1885	150	1620	926	694	909	396	513	4533	3449	1084	223	30	193	17988	7743	10245	
22905	17344	5561	41000	21204	19796	2526	1792	734	37625	31894	5731	1876	419	1457	158139	61260	96879	5
16589	12256	4333	21766	10558	11208	934	615	319	10123	7030	3093	1060	132	928	53664	22085	31579	
6316	5088	1228	19234	10646	8588	1592	1177	415	27502	24864	2638	816	287	529	104475	39175	65300	
3702	2717	985	10431	5611	4820	1158	822	336	22528	20297	2231	534	224	310	76998	29086	47912	
573	353	220	1199	722	477	68	47	21	3447	3098	349	75	51	24	13128	5276	7852	
3129	2364	765	9232	4889	4343	1090	775	315	19081	17199	1882	459	173	286	63870	23810	40060	
2895	2152	743	8267	4357	3910	1051	740	311	18181	16374	1807	428	161	267	59750	22221	37529	
26	20	6	136	82	54	7	5	2	478	435	43	3	3	-	1680	652	1028	
208	192	16	829	450	379	32	30	2	422	390	32	28	9	9	2440	937	1503	
1364	1224	140	4373	2317	2056	154	127	27	1654	1463	191	165	44	121	9764	3691	6073	
1250	1147	103	4430	2718	1712	280	228	52	3320	3104	216	117	19	98	17713	6398	11315	
36386	26964	9422	24929	10292	14637	3188	1697	1491	9239	7863	1376	3847	456	3391	88900	36562	51528	6
33804	24819	8985	22571	9124	13447	2485	1227	1258	5449	4527	922	3617	395	3222	68327	28725	39602	
2582	2145	437	2358	1168	1190	703	470	233	3790	3336	454	230	61	169	19763	7837	11926	
811	739	72	1709	867	842	482	342	140	2111	1907	204	113	41	72	10219	4079	6140	
1771	1406	365	649	301	348	221	128	93	1679	1429	250	117	20	97	9544	3758	5786	
20012	14799	5213	11966	5652	6314	1199	834	365	17499	13344	4155	3573	564	3009	72409	29378	43031	7
19012	13889	5123	10882	5079	5803	913	639	274	13081	9585	3496	3317	459	2858	57369	23447	33922	
1000	910	90	1084	573	511	286	195	91	4418	3759	659	256	105	151	15040	5931	9109	
8	8	-	-	-	-	9	7	2	1222	1118	104	85	48	37	3062	1127	1935	
992	902	90	1084	573	511	277	188	89	3196	2641	555	171	57	114	11978	4804	7174	
24278	17814	6464	38509	18206	20303	1631	1083	548	7380	6289	1091	2843	303	2540	74288	30712	43576	8
21726	15816	5910	30320	14101	16219	685	507	178	3200	2589	611	2100	206	1894	52794	22024	30770	
2552	1998	554	8189	4105	4084	946	576	370	4180	3700	480	743	97	646	21494	8688	12806	
1039	745	294	4423	2206	2217	240	193	47	3498	3103	395	276	58	218	13874	5548	8326	
1513	1253	260	3766	1899	1867	706	383	323	682	597	85	467	39	428	7620	3140	4480	

4. The area figures for the State and each District given under column No.4 against 'Total' represent "Geographical Area" and have been furnished by the Surveyor General, India. The figures for the urban areas are either those supplied by the concerned authorities of the Towns of compiled in this Directorate on the basis of the records available pertaining to the delimitation of urban limits. Area figures for rural areas are derived by subtracting the Total Urban Area from the Total Area of the Taluk/District. The total of the area figures of all the Taluks in a district may not tally with the district figures (except for urban), because the former represent "Land Use" area derived from the figures supplied by the Director of Survey, Settlement and Land Records in Karnataka.

5. Urban area given under column no.4 for the taluks is the total of the area of the respective individual Urban units included under them rounded off to one place of decimal.

BELLARY TALUK

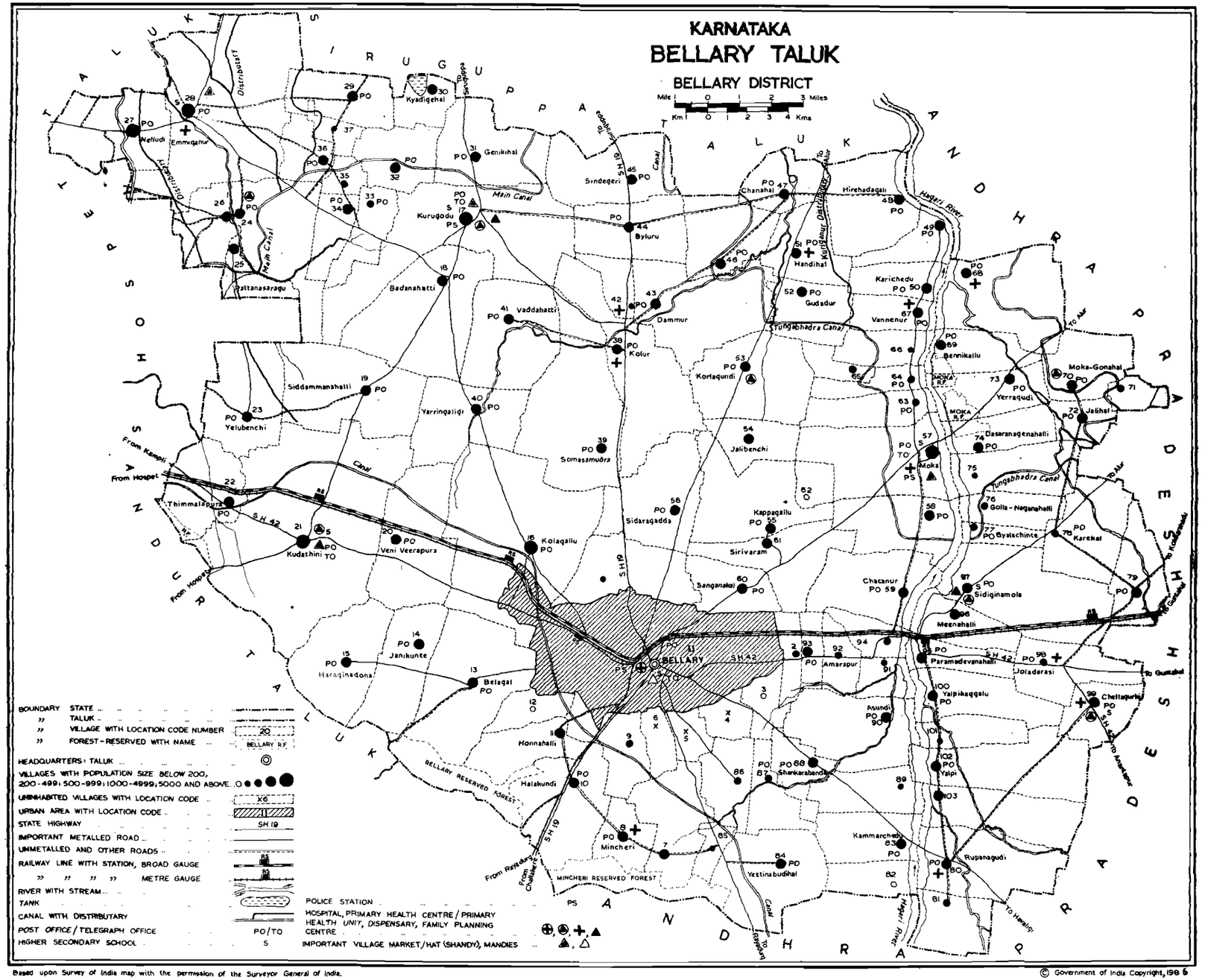

Based upon Survey of India map with the permission of the Surveyor General of India.

© Government of India Copyright, 1986

ALPHABETICAL LIST OF VILLAGES

TALUK: BELLARY

Sl. No.	Name of village	1981 Census L.C. No.	Population 1971	Population 1981
1	2	3	4	5
1	Aladahalli	12	322	16
2	Amarapura	92	430	669
3	Andralu	5	579	..
4	Asundi	90	906	1242
5	Badanahatti	18	2669	3255
6	Banapura	66	160	355
7	Basarakodu	49	1178	1641
8	Belagal	13	2416	2507
9	Bellary (Rural)	1	3042	308
10	Bellary Gonahal	4	411	..
11	Benni Kallu	69	2182	2630
12	Bevinahalli	2	489	808
13	Bisalahalli	3	719	68
14	BobbuKunta (BobbaKunta)	86	264	555
15	Bommanahal (Hommanhal)	71	499	589
16	Burranaykanahalli	85	265	376
17	Byalachinte	77	556	663
18	Byluru	44	1419	2046
19	Byradevanahalli	58	1165	1680
20	Chaganur	59	1352	1964
21	Chanahal	47	1527	2019
22	Chandur	82	..	72
23	Chellagurki	99	1903	1644
24	Chitiginahalu (Chitikinahal)	37	195	337
25	Dammur	43	1639	2258
26	Dammur Kaggal (Dammur Kaggallu)	46	913	1285
27	Dasara Nagenahalli	74	852	1058
28	Emmiganur	28	6541	8562
29	Genikihal (Genikehal)	31	2107	3482
30	Godehal	91	181	295
31	Gollanaganahalli (Gollanagenahalli)	76	599	593
32	Gotur	63	655	855
33	Gudadur	52	1072	1450
34	Guttiganur	26	793	1436
35	Halakundi	10	1404	1574
36	Handihal	51	1280	1582
37	Haraginadona (Haragindona)	15	1244	1239
38	Havinahal Veerapura	29	1536	2320
39	Hirehadagali (Hirehadagalli)	48	1521	2226
40	Honnahalli	11	1118	1089
41	Ibrampura	87	674	894
42	Jalibenchi	54	852	1066
43	Jalihal	72	1053	1256
44	Janikunte	14	1194	1043
45	Joladarasi	98	995	953
46	Kakkabevinahalli	93	770	1217
47	Kallukamba	34	1307	1832
48	Kallukutiginahalu (Kallukutikinahalu)	64	479	797
49	Kammarchedu	83	847	1195
50	Kappagallu	55	2027	4158
51	Karekal	78	1142	956
52	Karekal Veerapura	79	2310	1260
53	Karichedu	50	699	1006
54	Karikeri (Karekeri)	35	474	707
55	Kolagallu	16	4514	5737
56	Kolur	38	1415	2468
57	Korlagundi	53	2154	3248
58	Kudathini	21	7417	8160
59	Kuntanahal (Kuntanahalli)	103	956	1352
60	Kurugodu	17	5182	9504
61	Kyadigehal	30	770	1157
62	Lakshmipura	33	202	608
63	Lingadevanahalli	101	359	412
64	Mallapura (Shro) (Mallapura)	62	..	22
65	Masudipura	65	390	665
66	Meenahalli	96	1078	1080
67	Mincheri	8	1508	1406
68	Moka	57	5029	6218
69	MokaGonahal	70	1210	1416
70	Mundrigi	9	421	524
71	Mustagatta (Mustaghatta)	32	963	1451
72	Nelludi (Nalludi)	27	3102	5221
73	Orvai	24	816	1198
74	Paramadevanahalli	95	845	2289
75	Patrabudhihal	6	232	..
76	Pattanasaragu	25	662	1043
77	Rayapura (Rayapuram)	81	675	692
78	Rupanagudi	80	1951	2505
79	Sanganakal (Sanganakallu)	60	2032	3609
80	Sanjeevarayanakote	7	1558	1782
81	Shankarabanda (Sankarabanda)	88	994	1605
82	Sidaragadda	56	1865	3992
83	Siddammanahalli (Siddamanahalli)	19	2283	3370
84	Sidiginamola	97	1804	2095
85	Sindegeri	45	1786	2529
86	Sindhavalam (Sindavala)	68	1792	2148
87	Singadevanahalli	42	19	456
88	Sirivaram (Sirivara)	61	1788	3326
89	Somalapura	36	1172	1680
90	Somasamudra	39	2229	3743

1	2	3	4	5
91	Tambrahalli	75	315	360
92	Tagginabudihal	94	395	675
93	Thimmalapura	22	675	1060
94	Tolamamidi	89	225	338
95	Vaddahatti	41	1531	2388
96	Vannenur (Venenur)	67	1047	1645
97	Veniveerapura	20	1260	1277
98	Yalpi	102	1279	1393
99	Yalpi Kaggalu	100	1446	1452
100	Yarringaligi	40	1705	2798
101	Yelubemchi	23	1463	2421
102	Yerragudi	73	2040	2503
103	Yettinabudihal	84	1615	2326

BELLARY TALUK

URBAN/VILLAGE PRIMARY

TALUK : BELLARY

T.C. No.	Name of Village/Town/ Name or No. of Ward/ Division/Mohalla etc.		Area of Village in hectares and of Town/ Ward in Km²	No. of Occupied residential houses	No. of House-holds	Total Population (including Institutional & Houseless Population)			Literates		Total Main Workers (I-IX)	
						P	M	F	M	F	M	F
1	2		3	4	5	6	7	8	9	10	11	12
	BELLARY TALUK	T	1688.8	64226	64922	386014	197071	188943	92338	46185	103419	44686
		R	1622.9	32359	32628	184435	93269	91166	29675	7859	54936	34462
		U	65.9	31867	32294	201579	103802	97777	62663	38326	48483	10224
	RURAL											
1	Bellary (Rural)		2032.07	54	54	308	158	150	48	18	91	-
2	Bevinahalli		506.19	137	137	808	407	401	227	47	220	08
3	Bisalahalli		589.74	22	22	68	37	31	23	09	31	-
4	Bellary Gonahal		491.04			UN-INHABITED						
5	Andralu		484.20			UN-INHABITED						
6	Patri Budhihal		511.07			UN-INHABITED						
7	Sanjeevarayanakote		1938.72	311	311	1782	871	911	132	11	513	124
8	Mincheri		1135.22	234	234	1406	740	666	173	59	447	55
9	Mundrigi		906.38	103	106	524	265	259	60	11	156	139
10	Halakundi		2802.80	273	274	1574	793	781	367	74	484	320
11	Honnahalli		1382.96	182	182	1089	557	532	72	01	304	79
12	Aladahalli		518 .03	05	05	16	10	06	06	-	09	05
13	Belagal		3712.57	423	425	2507	1277	1230	386	117	751	492
14	Janikunte		1807.46	177	179	1043	537	506	235	64	300	160
15	Haraginadona		2090.49	225	228	1239	614	625	264	102	363	283
16	Kolagallu		5074.28	1037	1058	5737	2933	2804	823	230	1844	1186
17	Kuruqodu		4499.00	1601	1636	9504	4837	4667	1660	598	2883	1959
18	Badanahatti		3228.01	551	555	3255	1623	1632	186	38	997	752
19	Siddammanahalli		2811.28	569	593	3370	1724	1646	484	212	1041	381
20	Veniveerapura		2521.77	216	227	1277	653	624	306	83	388	296
21	Kudathini		7833.13	1424	1436	8160	4154	4006	1856	658	2321	1742
22	Thimmalapura		1582.44	179	179	1060	538	522	177	38	321	232
23	Yelubenchi		2017.64	414	416	2421	1215	1206	387	83	735	693
24	Orvai		2322.04	234	234	1198	588	610	245	42	328	242
25	Pattanasaragu		553.62	195	196	1043	500	543	216	42	297	320
26	Guttiganur		1013.94	246	246	1436	691	745	223	39	424	376
27	Nelludi		2078.29	1028	1030	5221	2680	2541	801	300	1771	1518
28	Emmiganur		5569.48	1594	1600	8562	4299	4263	1338	481	2554	1645
29	Havinahalveerapura		1297.54	419	420	2320	1145	1175	149	57	662	244
30	Kyadigehal		700.39	215	216	1157	592	565	223	48	342	221
31	Genikihal		1996.36	609	609	3482	1763	1719	465	118	1014	773
32	Mustagatta		1192.62	235	235	1451	697	754	161	19	441	409
33	Lakshmipura		827.21	110	110	608	313	295	162	77	188	42
34	Kallukamba		734.04	291	291	1832	927	905	389	109	525	304
35	Karikeri		348.22	130	131	707	356	351	56	04	207	219
36	Somalapura		709.20	279	279	1680	837	843	119	36	485	376
37	Chitiginahalu		372.77	69	69	337	175	162	17	05	104	02
38	Kolur		2995.99	442	446	2468	1226	1242	284	63	712	699
39	Somasamudra		3562.92	650	664	3743	1926	1817	658	137	1128	771
40	Yarringaligi		1897.60	499	499	2798	1402	1396	500	104	871	362
41	Yaddahatti		2421.52	386	409	2388	1195	1193	162	40	706	388
42	Singadevanahalli		603.31	79	89	456	235	221	43	26	114	104
43	Dammur		2823.55	380	383	2258	1155	1103	382	76	639	512
44	Byluru		1727.21	339	339	2046	1019	1027	266	113	610	418
45	Sindegeri		2067.10	485	497	2529	1291	1238	380	65	803	598
46	Dammur Kaqnal		1624.20	239	239	1285	652	633	239	27	379	273
47	Chanahal		1054.76	335	335	2019	1007	1012	185	26	612	358
48	Hirehadagali		2016.94	391	391	2226	1102	1124	297	57	619	397
49	Basarakodu		754.05	272	272	1641	815	826	131	29	485	409
50	Karigeddu		799.19	174	176	1006	514	492	174	13	298	255

CENSUS ABSTRACT

TALUK : BELLARY

MAIN WORKERS													
Cultivators (I)		Agricultural Labourers (II)		Household Industry Manufacturing Processing Servicing and Repairs [V] [a]]		Other Workers (III, IV, V b) & VI to IX		Marginal Workers		Non-workers		Name of Village/Town/ Name or No. of Ward/ Division/Mohalla etc.,	T.C. No.
M	F	M	F	M	F	M	F	M	F	M	F		
13	14	15	16	17	18	19	20	21	22	23	24	2	1
30258	11417	21602	23070	3947	1494	47612	8705	797	3303	92855	140954	BELLARY TALUK	T
28276	10843	19612	21609	849	282	6199	1728	407	2621	37926	54083		R
1982	574	1990	1461	3098	1212	41413	6977	390	682	54929	86871		U
												RURAL	
23	-	46	-	-	-	22	-	-	-	67	150	Bellary (Rural)	1
140	-	46	02	01	01	33	05	-	-	187	303	Bevinahalli	2
24	-	07	-	-	-	-	-	-	-	06	31	Bisalahalli	3
			UN-INHABITED									Bellary Gonahal	4
			UN-INHABITED									Andralu	5
				UN-INHABITED								Patri Budhihal	6
291	10	201	112	08	-	13	02	02	54	356	733	Sanjeevarayanakote	7
346	32	73	15	-	-	28	08	01	03	292	608	Mincheri	8
25	07	86	126	05	02	40	04	-	-	109	120	Mundrigi	9
271	161	10	06	08	06	195	147	-		309	461	Halakundi	10
149	02	77	34	02	-	76	43	01		252	292	Honnahalli	11
02	01	06	04	-	-	01	-	-	-	01	01	Aladahalli	12
350	176	61	111	04	02	336	203	02	03	524	735	Belagal	13
133	39	35	84	-	-	132	37	04	71	233	275	Janikunte	14
212	39	104	234	01	-	46	10	-	03	251	339	Haraginadona	15
867	199	810	943	19	07	148	37	-	02	1089	1616	Kolagallu	16
930	231	1308	1549	72	63	573	116	02	16	1952	2692	Kurugodu	17
801	639	148	110	11	01	37	02	-	-	626	880	Badanahatti	18
568	136	280	109	13	02	180	134	-	61	683	1204	Siddammanahalli	19
175	14	175	282	02	-	36	-	01	01	264	327	Veniveerapura	20
932	420	837	1181	44	35	508	106	113	146	1720	2118	Kudathini	21
148	98	131	134	02	-	40	-	02	07	215	283	Thimmalapura	22
442	385	230	285	-	01	63	22	-	01	480	512	Yelubenchi	23
202	106	110	132	07	-	09	04	-	-	260	368	Orvai	24
198	153	80	159	05	02	14	06	-	01	203	222	Pattanasaragu	25
210	157	193	211	04	02	17	06	-	-	267	369	Guttiganur	26
435	144	1224	1339	32	10	80	25	-	02	909	1021	Nelludi	27
1476	391	846	1205	26	11	206	38	09	45	1736	2573	Emmiganur	28
519	129	129	114	05	-	09	01	-	12	483	919	Havinahalveerapura	29
155	14	172	196	04	02	11	09	-	-	250	344	Kyadigehal	30
437	145	517	600	11	08	49	20	18	66	731	880	Genikihal	31
257	39	145	363	17	02	22	05	-	-	256	345	Mustagatta	32
116	07	47	31	02	-	23	04	-	-	125	253	Lakshmipura	33
398	225	79	66	02	-	46	13	02	-	400	601	Kallukamba	34
58	02	107	198	03	-	39	19	-	-	149	132	Karikeri	35
258	52	201	321	11	01	15	02	01	17	351	450	Somalapura	36
75	02	25	-	-	-	04	-	-	-	71	160	Chitiginahalu	37
436	382	241	298	02	-	33	19	08	34	506	509	Kolur	38
785	473	247	254	13	07	83	37	17	33	781	1013	Somasamudra	39
353	35	466	307	17	06	35	14	-	01	531	1033	Yarringaligi	40
500	166	174	220	04	-	28	02	16	21	473	784	Vaddahatti	41
60	28	51	73	-	-	03	03	-	-	121	117	Singadevanahalli	42
442	330	154	178	08	-	35	04	-	05	516	586	Dammur	43
449	266	136	145	02	-	23	07	-	01	409	608	Byluru	44
496	229	218	329	12	15	77	25	01	02	487	638	Sindegeri	45
231	111	124	150	03	-	21	12	-	-	273	360	Dammur Kaggal	46
278	50	309	298	05	-	20	10	23	24	372	630	Chanahal	47
302	82	277	288	06	02	34	25	12	107	471	620	Hirehadagali	48
05	-	428	377	04	06	48	26	-	-	330	417	Basarakodu	49
166	85	104	169	04	-	24	01	01	05	215	232	Karichedu	50

URBAN/VILLAGE PRIMARY

TALUK : BELLARY

L.C. No.	Name of Village/Town/ Name or No. of Ward/ Division/Mohalla etc.,	Area of Village in hectares and of Town/ Ward in Km²	No. of Occupied residential houses	No. of House-holds	Total Population (including Institutional & Houseless Population)			Literates		Total Main Workers (I-IX)	
					P	M	F	M	F	M	F
1	2	3	4	5	6	7	8	9	10	11	12
51	Handihal	1272.46	291	291	1582	781	801	298	80	503	295
52	Gudadur	1180.52	227	227	1450	709	741	270	104	439	330
53	Korlagundi	2453.02	519	532	3248	1641	1607	421	63	927	533
54	Jalibenchi	868.21	196	196	1066	558	508	186	36	344	249
55	Kappagallu	2307.55	724	729	4158	2101	2057	639	169	1350	1025
56	Sidaragadda	2199.65	728	728	3992	2037	1955	679	218	1173	666
57	Moka	2530.29	1068	1070	6218	3149	3069	1055	233	1814	977
58	Byradevanahalli	1799.22	285	285	1680	833	847	265	85	491	354
59	Chaganur	1916.57	362	362	1964	998	966	253	78	535	321
60	Sanganakal	1031.36	636	650	3609	1841	1768	657	136	1083	960
61	Sirivaram	1676.11	518	530	3326	1635	1691	375	67	932	442
62	Mallapura (Shro)	417.09	05	05	22	12	10	05	-	05	-
63	Gotur	1025.39	153	153	855	445	410	141	23	245	194
64	Kallukutiginahalu	648.95	131	131	797	420	377	158	16	249	221
65	Masudipura	422.98	106	108	665	341	324	155	19	198	21
66	Banapura	853.76	62	68	355	181	174	52	12	108	86
67	Vannenur	732.03	288	289	1645	844	801	271	38	469	226
68	Sindhavalam	2619.59	354	354	2148	1054	1094	328	65	632	377
69	Bennikallu	1082.03	444	444	2630	1356	1274	150	20	728	284
70	Moka-gonahal	1349.41	258	259	1416	746	670	336	58	487	157
71	Bommanhal	436.26	88	88	589	313	276	181	61	174	103
72	Jalihal	632.18	224	224	1256	613	643	218	71	403	230
73	Yerragudi	1354.22	437	437	2503	1279	1224	313	45	780	595
74	Dasaranagenahalli	981.38	178	178	1058	545	513	241	10	322	271
75	Tambrahalli	1519.98	61	61	360	178	182	77	03	116	63
76	Gollanaganahalli	832.12	103	103	593	307	286	99	15	144	36
77	Byalachinte	407.79	113	113	663	322	341	118	12	177	69
78	Karekal	1799.66	205	205	956	482	474	219	63	279	272
79	Karekalveerapura	1212.43	264	264	1260	618	642	411	159	363	80
80	Rupanagudi	2278.80	471	477	2505	1256	1249	367	91	763	473
81	Rayapura	1158.16	127	127	692	353	339	87	25	226	77
82	Chandur	822.75	18	18	72	39	33	09	01	31	14
83	Kammarchedu	1291.30	209	209	1195	586	609	259	101	353	52
84	Yettinabudihal	2290.28	424	424	2326	1203	1123	289	65	754	610
85	Burranayakanahalli	465.36	53	53	376	180	196	22	02	115	64
86	Bobbukunta	1023.99	88	88	555	279	276	05	02	201	174
87	Ibrampura	885.83	147	147	894	432	462	148	19	280	18
88	Shankarabanda	794.57	266	267	1605	838	767	338	61	469	147
89	Tolamamidi	1170.06	65	65	338	185	153	65	17	121	92
90	Asundi	2188.97	212	212	1242	649	593	76	20	333	150
91	Godehal	553.86	51	51	295	148	147	34	15	105	99
92	Amarapura	624.97	94	94	669	317	352	145	08	174	56
93	Kakkabevinahalli	434.49	197	197	1217	593	624	221	19	334	19
94	Teoginabudihal	602.40	113	113	675	334	341	110	25	187	102
95	Paramadevanahalli	798.78	493	503	2289	1212	1077	629	226	628	193
96	Meenahalli	1025.32	174	174	1080	550	530	302	33	306	84
97	Sidiginamola	3028.86	369	370	2095	1102	993	452	108	515	279
98	Joladarasi	1412.33	168	168	953	477	476	229	126	272	153
99	Chellagurki	1013.43	308	315	1644	821	823	462	207	420	241
100	Yalpikaogalu	1546.57	277	277	1452	744	708	237	29	456	203
101	Lingadevanahalli	776.44	69	72	412	216	196	84	23	129	84
102	Yalpi	2315.81	262	262	1393	689	704	235	40	396	321
103	Kuntanahal	1745.74	209	209	1352	682	670	172	31	381	179
	Haddinagundu	707.42	Fully incor porated in Bellary Town Municipality								

CENSUS ABSTRACT

TALUK : BELLARY

MAIN WORKERS													
Cultivators (I)		Agricultural Labourers (II)		Household Industry Manufacturing Processing Servicing and Repairs [V] [a]]		Other Workers (III, IV, V b) & VI to IX		Marginal Workers		Non-workers		Name of Village/Town/ Name or No of Ward/ Division/Mohalla etc.,	T. C. No.
M	F	M	F	M	F	M	F	M	F	M	F		
13	14	15	16	17	18	19	20	21	22	23	24	2	1
332	153	110	130	05	-	56	12	-	-	278	506	Handihal	51
262	187	131	125	08	-	38	18	03	06	267	405	Gudadur	52
558	245	254	261	11	-	104	27	-	-	714	1074	Korlagundi	53
243	167	71	68	03	-	27	11	-	-	214	259	Jalibenchi	54
754	444	510	562	15	05	71	14	08	06	743	1026	Kappagallu	55
530	165	572	490	07	06	64	05	-	-	864	1289	Sidaragadda	56
690	177	753	714	131	28	240	58	06	44	1329	2048	Moka	57
173	21	281	328	-	-	37	05	-	01	342	492	Byradevanahalli	58
303	57	188	254	07	01	37	09	07	13	456	632	Chaganur	59
324	290	477	627	009	02	273	41	01	42	757	766	Sanganakal	60
528	233	338	187	08	03	58	19	-	-	703	1249	Sirivaram	61
04	-	01	-	-	-	-	-	-	-	07	10	Mallapura (Shro)	62
171	106	66	87	03	-	05	01	-	-	200	216	Gotur	63
88	08	130	201	04	-	27	12	-	06	171	150	Kallukutiginahalu	64
149	08	41	06	01	01	07	06	44	216	99	87	Masudipura	65
60	37	33	48	-	-	15	01	-	01	73	87	Banapura	66
284	70	156	154	03	01	26	01	-	-	375	575	Vannenur	67
228	04	365	360	10	02	29	11	-	-	422	717	Sindhavalam	68
487	65	216	212	08	-	17	07	09	66	619	924	Bennikallu	69
351	38	102	117	04	-	30	02	03	48	256	465	Moka-gonahal	70
108	21	60	78	02	-	04	04	03	08	136	168	Bommanhal	71
289	105	102	121	02	-	10	04	-	11	210	402	Jalihal	72
448	276	299	311	04	02	29	06	-	02	499	627	Yerragudi	73
185	14	129	253	02	-	06	04	01	12	222	230	Dasaranagenahalli	74
74	03	42	60	-	-	-	-	-	-	62	119	Tambrahalli	75
100	01	36	32	02	-	06	03	-	02	163	248	Gollanaganahalli	76
90	09	87	60	-	-	-	-	-	-	145	272	Byalachinte	77
103	17	154	245	03	-	19	10	-	-	203	202	Karekal	78
235	23	81	50	17	01	30	06	-	15	255	547	Karekalveerapura	79
401	254	192	180	62	12	108	27	21	56	472	720	Rupanagudi	80
26	07	190	68	05	-	05	02	-	105	127	157	Rayapura	81
-	-	23	14	-	-	08	-	-	01	08	18	Chandur	82
226	16	82	27	09	02	36	07	01	216	232	341	Kammarchedu	83
428	255	266	332	-	02	60	21	04	06	445	507	Yettinabudihal	84
102	54	08	10	-	-	05	-	-	01	65	131	Burranayakanahalli	85
151	119	44	54	-	-	06	01	02	14	76	88	Bobbukunta	86
199	08	72	09	02	-	07	01	02	17	150	427	Ibrampura	87
311	56	98	77	12	05	48	09	08	232	361	388	Shankarabanda	88
77	51	38	39	-	-	06	02	-	01	64	60	Tolamamidi	89
193	74	133	76	01	-	06	-	02	121	314	322	Asundi	90
63	98	36	01	-	-	06	-	-	-	43	48	Godehal	91
104	07	50	48	-	-	20	01	-	-	143	296	Amarapura	92
212	04	68	10	09	01	45	04	11	190	248	415	Kakkabevinahalli	93
78	40	100	62	03	-	06	-	-	-	147	239	Tegginabudihal	94
58	16	66	129	-	01	504	47	11	61	573	823	Paramadevanahalli	95
121	45	28	29	12	06	145	04	-	-	244	446	Meenahalli	96
220	41	196	208	09	02	90	28	12	64	575	650	Sidiginamola	97
140	48	88	91	22	01	22	13	-	-	205	323	Joladarasi	98
182	17	139	208	04	-	95	16	-	01	401	581	Chellagurki	99
315	180	116	18	01	01	24	04	-	02	288	503	Yalpikaggalu	100
71	27	31	52	09	-	18	05	02	27	85	85	Lingadevanahalli	101
147	67	111	238	14	-	124	16	02	53	291	330	Yalpi	102
174	23	177	146	05	-	25	10	08	52	293	439	Kuntanahal	103

Haddinagundu

URBAN/VILLAGE PRIMARY

TALUK : BELLARY

L.C. No.	Name of Village/Town/ Name or No of Ward/ Division/Mohalla etc.,	Area of Village in hectares and of Town/ Ward in Km²	No. of Occupied residential houses	No. of House-holds	Total Population (including Institutional & Houseless Population)			Literates		Total Main Workers (I-IX)	
					P	M	F	M	F	M	F
	2	3	4	5	6	7	8	9	10	11	12
	URBAN										
3/II	Bellary (M)	65.90	31867	32294	201579	103802	97777	62663	38326	48483	10224
	Ward No.1	NA	732	826	4871	2613	2258	1536	888	1084	234
	Ward No.2	NA	532	532	3640	1878	1762	1356	958	848	61
	Ward No.3	NA	499	509	3217	1658	1559	1370	1085	730	82
	Ward No.4	NA	251	252	1496	778	718	622	458	392	75
	Ward No.5	NA	1199	1213	8027	4158	3869	2756	1714	2073	166
	Ward No.6	NA	1998	2014	12304	6327	5977	2977	1385	3405	818
	Ward No.7	NA	1572	1577	10309	5195	5114	2544	1206	2670	783
	Ward No.8	NA	367	385	2663	1364	1299	1045	810	665	41
	Ward No.9	NA	567	574	4200	2124	2076	1691	1091	971	103
	Ward No.10	NA	1493	1499	9402	4811	4591	2209	1069	2527	606
	Ward No.11	NA	811	827	5765	2967	2798	2008	1294	1456	162
	Ward No.12	NA	635	637	4280	2265	2015	1757	1117	1067	1119
	Ward No.13	NA	686	686	4623	2412	2211	1732	955	1049	105
	Ward No.14	NA	773	773	5597	2925	2672	2145	1331	1266	98
	Ward No.15	NA	2075	2090	13222	6800	6422	2845	1237	3500	835
	Ward No.16	NA	2245	2286	13976	7110	6866	3936	2532	3464	737
	Ward No.17	NA	2055	2062	12483	6391	6092	4518	3191	2769	628
	Ward No.18	NA	2579	2610	14912	7637	7275	5593	3954	3275	462
	Ward No.19	NA	621	627	3659	1898	1761	1548	1314	655	156
	Ward No.20	NA	1224	1237	7518	3842	3676	2572	1763	1738	260
	Ward No.21	NA	648	652	4350	2242	2108	1489	938	976	119
	Ward No.22	NA	1162	1173	7438	3728	3710	1599	799	1753	625
	Ward No.23	NA	401	403	2793	1415	1378	887	634	593	68
	Ward No.24	NA	1800	1804	11398	5746	5652	2438	1399	2854	979
	Ward No.25	NA	4942	5046	29436	15518	13918	9490	5204	6703	1902

CENSUS ABSTRACT

TALUK : BELLARY

MAIN WORKERS													
Cultivators (I)		Agricultural Labourers (II)		Household Industry Manufacturing Processing Servicing and Repairs [VI [a]]		Other Workers (III, IV, V b) & VI to IX		Marginal Workers		Non-workers		Name of Village/Town/ Name or No. of Ward/ Division/Mohalla etc.,	T.C. No.
M	F	M	F	M	F	M	F	M	F	M	F		
13	14	15	16	17	18	19	20	21	22	23	24	2	1
												URBAN	
1982	574	1990	1461	3098	1212	41413	6977	390	682	54929	86871	Bellary (M)	3/II
16	01	04	02	28	11	1036	220	04	05	1525	2019	Ward No.1	
05	-	-	-	39	05	804	56	02	-	1028	1701	Ward No.2	
09	-	09	-	41	31	671	51	-	-	928	1477	Ward No.3	
12	02	-	-	14	06	366	67	03	-	383	643	Ward No.4	
40	01	16	-	155	08	1862	157	02	04	2083	3699	Ward No.5	
243	161	96	140	174	46	2892	471	07	30	2915	5129	Ward No.6	
39	12	62	54	100	17	2469	700	19	40	2506	4291	Ward No.7	
34	03	-	01	08	07	623	30	01	04	698	1254	Ward No.8	
65	-	17	04	16	12	873	87	05	02	1148	1971	Ward No.9	
77	04	356	282	126	09	1968	311	01	-	2283	3985	Ward No.10	
35	06	17	04	218	56	1186	96	03	02	1508	2634	Ward No.11	
54	03	38	19	53	07	922	90	-	-	1198	1896	Ward No.12	
52	03	07	01	35	09	955	92	04	02	1359	2104	Ward No.13	
34	02	05	03	60	11	1167	82	14	11	1645	2563	Ward No.14	
142	72	116	169	218	21	3024	573	33	73	3267	5514	Ward No.15	
73	21	127	82	85	28	3179	606	16	18	3630	6111	Ward No.16	
163	67	65	29	19	06	2522	526	-	01	3622	5463	Ward No.17	
229	14	251	138	32	04	2763	306	01	07	4361	6806	Ward No.18	
07	-	05	-	15	13	628	143	08	07	1235	1598	Ward No.19	
22	02	27	06	351	126	1338	126	03	28	2101	3388	Ward No.20	
09	-	05	01	114	18	848	100	01	02	1265	1987	Ward No.21	
250	91	97	49	189	98	1217	387	36	173	1939	2912	Ward No.22	
11	02	-	-	83	18	499	48	23	39	799	1271	Ward No.23	
15	02	150	45	756	581	1933	351	154	59	2738	4614	Ward No.24	
346	105	520	432	169	64	5668	1301	50	175	8765	11841	Ward No.25	

HADAGALLI TALUK

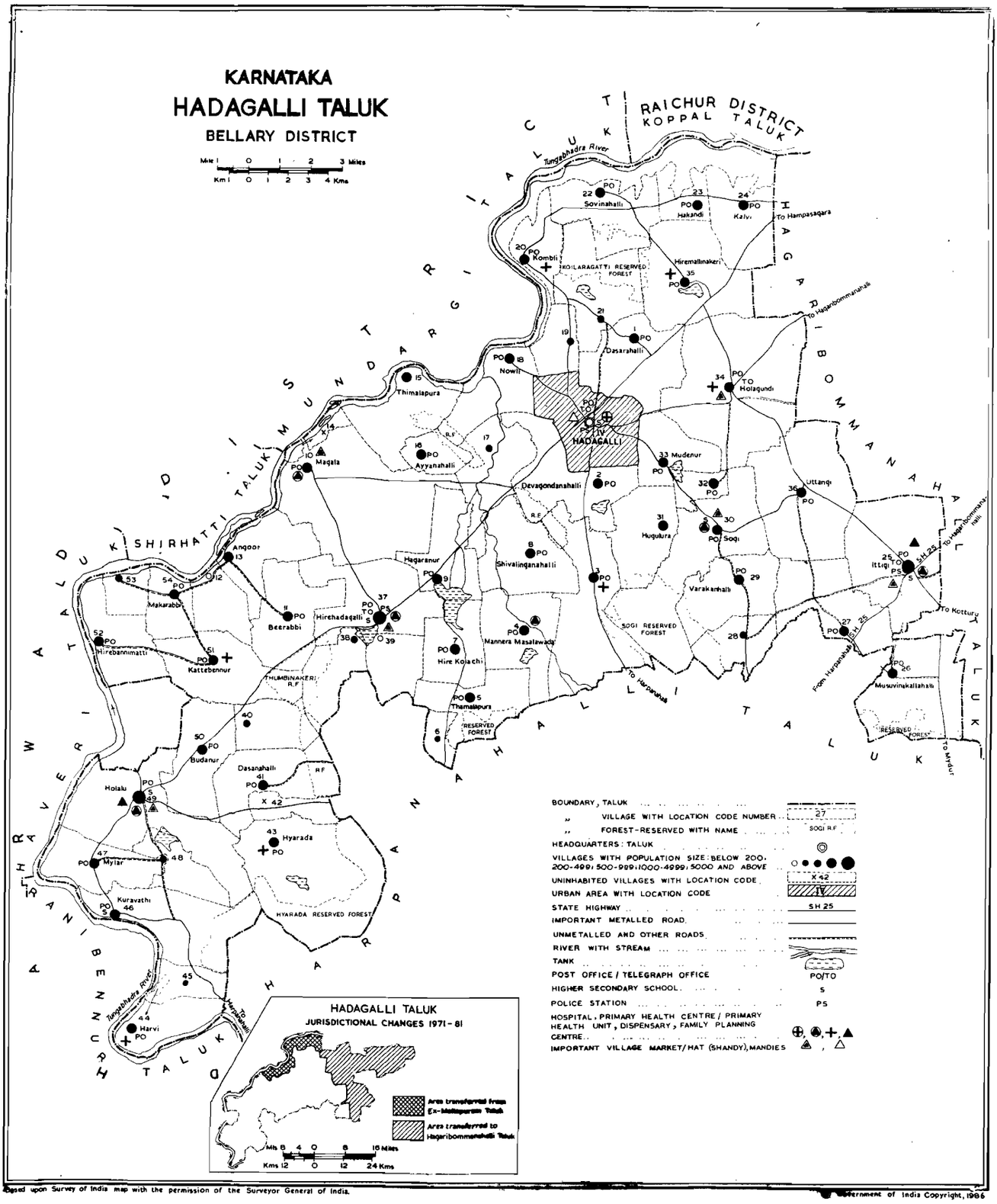

Based upon Survey of India map with the permission of the Surveyor General of India.

Government of India Copyright, 1986

ALPHABETICAL LIST OF VILLAGES

TALUK: HADAGALLI

Sl. No.	Name of village	1981 Census L.C. No.	Population 1971	Population 1981
1	2	3	4	5
1	Advimallinakeri (Adavimallanakere)	28	808	956
2	Angoor (Anguru)	13	851	1049
3	Ayyanahalli	16	1133	1298
4	Beerabbi	11	1018	1163
5	Budanur (Budunur)	50	1267	1466
6	Byalhunsi (Byalahunisi)	53	721	829
7	Dasanahalli	41	1029	1201
8	Dasarahalli	1	1241	1535
9	Devagondanahalli	2	1377	1926
10	Dombrahalli (Dombarahalli)	48	345	510
11	Hagaranur	9	1112	1213
12	Hakandi	23	1248	1607
13	Halthimalapura (Haluthimmalapuram)	17	526	611
14	Harvi (Harivi)	44	1407	1881
15	Harvi Basapura (Harivi Basapura)	45	147	245
16	Hirebannimatti	52	1415	1635
17	Hirehadagalli	37	5445	6357
18	Hirekolachi	7	1707	1990
19	Hiremallinakeri (Mallanakere)	35	1980	2205
20	Holagundi	34	4083	4637
21	Holalu	49	5414	6667
22	Hugulura (Hugulur)	31	916	1005
23	Hyarada (Hyrada)	43	1998	2572
24	Ittigi	25	4203	5276
25	Kalvi	24	2231	2668
26	Katebennur (Kathebennur)	51	2554	2924
27	Kombli	20	1639	1957
28	Kotanakal	19	381	517
29	Kotihal (Kotihalu)	12	110	127
30	Koilaragatti (Koyilaragatti)	21	753	916
31	Kuravathi	46	1759	2539
32	Magala (Magalam)	10	3024	3789
33	Mahajanadahalli (Mahajanahalli)	27	2462	2701
34	Makarabbi	54	871	1113
35	Manihalli	39	107	107
36	Mannera Masalavada (Manneru Masalavada)	4	1729	1884
37	Mudenur	33	943	1264
38	Musuvinakallahalli (Musumanakallahalli)	26	1382	1784
39	Mylar	47	1990	2703
40	Nagathi Basapura (Nagati Basapura)	3	3667	3741
41	Nandihalli	32	1228	1439
42	Nowli	18	1303	1590
43	Pothalakatti	42	..	..
44	Rangapura (Rangapuram)	14	..	..
45	Shivalingahahalli (Sivalinganahalli)	8	1296	1537
46	Sogi	30	3472	3987
47	Sovinahalli	22	2035	2228
48	Thamalapura (Tamalapura)	5	970	1378
49	Thimalapura	15	828	1049
50	Thumbinakeri (Thuminakeri)	38	605	830
51	Uttangi	36	3993	4539
52	Varakanhalli (Varkanahalli)	29	1612	1706
53	Veerapura (Veerapuram)	40	450	527
54	Vyasamallapura (Vyasamallapur)	6	215	457

URBAN/VILLAGE PRIMARY

TALUK : HADAGALLI

L.C. No.	Name of Village/Town/ Name or No. of Ward/ Division/Mohalla etc.,		Area of Village in hectares and of Town/ Ward in Km²	No. of Occupied residential houses	No. of House-holds	Total Population (including Institutional & Houseless Population)			Literates		Total Main Workers (I-IX)	
						P	M	F	M	F	M	F
1	2		3	4	5	6	7	8	9	10	11	12
	HADAGALLI TALUK	T	947.9	19681	19909	115459	58096	57363	25541	10806	32066	16381
		R	928.1	17367	17586	101735	50993	50742	22041	8874	28668	15441
		U	19.8	2314	2323	13724	7103	6621	3500	1932	3398	940
	RURAL											
1.	Dasarahalli		1915.36	240	245	1535	785	750	116	20	461	289
2.	Devagondanahalli		2052.80	344	348	1926	995	931	405	143	537	366
3.	Nagathibasapura		2900.41	707	708	3741	1855	1886	769	201	1076	863
4.	Manneramasalawada		1760.68	348	348	1884	935	949	491	235	551	282
5.	Thamalapura		1447.17	224	224	1378	689	689	141	17	362	101
6.	Vyasamallapura		351.05	77	78	457	242	215	29	1	124	111
7.	Hire Kolachi		1298.49	341	343	1990	1047	943	400	138	565	337
8.	Shivalinganahalli		1790.45	281	282	1537	762	775	340	107	410	348
9.	Hagaranur		1426.19	248	249	1213	603	610	304	141	342	199
10.	Macala		4173.76	730	733	3789	1856	1933	800	360	1065	801
11.	Beerabbi		1750.89	199	199	1163	574	589	226	76	349	167
12.	Kotihal		927.96	22	23	127	72	55	36	13	38	26
13.	Angoor		1325.29	180	180	1049	532	517	157	32	325	296
14.	Rangapura		216.72							UN-INHABITED		
15.	Thimalapura		1707.42	180	189	1049	503	546	126	31	286	240
16.	Ayyanahalli		585.10	224	224	1298	673	625	214	48	410	314
17.	Halthimalapura		1522.94	105	108	611	303	308	81	20	174	149
18.	Nowli		1467.19	282	285	1590	795	795	286	112	462	291
19.	Kotanakall		804.41	83	90	517	267	250	92	27	177	94
20.	Kombli		1421.73	358	361	1957	958	999	350	174	532	297
21.	Koilaragatti		1936.19	158	158	916	452	464	189	54	235	74
22.	Sovinahalli		2238.57	381	385	2228	1104	1124	430	127	628	249
23.	Hakandi		1146.58	253	261	1607	819	788	276	87	444	351
24.	Kalvi		2019.05	457	459	2668	1344	1324	271	90	806	638
25.	Ittigi		2942.90	931	935	5276	2683	2593	1406	542	1466	392
26.	Musuvinakallahalli		2599.02	290	320	1784	899	885	481	195	489	380
27.	Mahajanadahalli		1931.91	456	458	2701	1326	1375	681	231	819	400
28.	Advimallinakeri		1020.82	151	151	956	471	485	155	31	265	186
29.	Varakanhalli		1726.86	259	259	1706	853	853	350	89	487	176
30.	Sogi		3383.11	681	691	3987	1976	2011	992	494	1131	601
31.	Hugulura		1466.77	171	171	1005	502	503	249	97	295	63
32.	Nandihalli		490.14	253	256	1439	726	713	363	149	355	24
33.	Mudenur		1184.99	198	207	1264	613	651	280	123	327	150
34.	Holagundi		4527.38	807	813	4637	2267	2370	1073	495	1217	546
35.	Hiremallinakeri		2642.61	350	354	2205	1124	1081	352	97	673	541
36.	Uttangi		3076.26	698	700	4539	2260	2279	1302	646	1240	251
37.	Hirehadagalli		2243.71	1154	1173	6357	3183	3174	1502	774	1691	962
38.	Thumbinakeri		1108.03	158	158	830	421	409	107	39	235	149
39.	Manihalli		934.71	27	27	107	48	59	16	9	28	16
40.	Veerapura		999.93	93	93	527	257	270	110	49	152	162
41.	Dasanahalli		1794.83	232	232	1201	589	612	270	108	346	212
42.	Pothalakatti		527.75							UN-INHABITED		
43.	Hyarada		3943.74	431	437	2572	1268	1304	528	132	720	408
44.	Harvi		1249.53	324	329	1981	953	928	387	118	582	348
45.	Harvibasapura		581.25	37	37	245	131	114	10	2	68	53
46.	Kuravathi		2247.00	414	431	2539	1312	1227	566	178	723	338
47.	Mylar		1657.59	446	459	2703	1357	1346	618	277	743	406
48.	Dombrahalli		698.60	77	82	510	264	246	58	8	148	112
49.	Holalu		3081.62	967	987	6667	3434	3233	1763	895	1882	1004
50.	Budanur		1663.27	233	237	1466	736	730	418	232	391	188

CENSUS ABSTRACT

TALUK : HADAGALLI

MAIN WORKERS												Name of Village/Town/ Name or No. of Ward/ Division/Mohalla etc.,	L.C No.
Cultivators (I)		Agricultural Labourers (II)		Household Industry Manufacturing Processing Servicing and Repairs [V] [a]]		Other Workers (III, IV, V b) & VI to IX		Marginal Workers		Non-workers			
M	F	M	F	M	F	M	F	M	F	M	F		
13	14	15	16	17	18	19	20	21	22	23	24	2	1
15166	2995	11198	12363	1037	392	4665	691	158	1371	25872	39611	HADAGALLI TALUK	T
14089	2834	10296	11768	884	336	3399	503	119	1239	22206	34062		R
1077	161	902	595	153	56	1266	128	39	132	3666	5549		U
												RURAL	
254	9	186	274	2	1	19	5	-	1	324	460	Dasarahalli	1
296	29	143	305	37	24	61	8	1	1	457	564	Devagondanahalli	2
499	336	442	484	4	1	131	42	-	2	779	1021	Nagathibasapura	3
292	72	187	199	30	2	42	9	-	8	384	659	Manneramasalawada	4
120	3	226	97	8	1	8	-	-	18	327	570	Thamalapura	5
81	23	40	88	-	-	3	-	-	-	118	104	Vyasamallapura	6
357	161	165	171	10	-	33	5	7	49	475	557	Hire Kolachi	7
202	98	152	243	30	5	26	2	1	1	351	426	Shivalinganahalli	8
152	-	109	182	6	6	75	11	-	1	261	410	Hagaranur	9
517	112	391	667	24	4	133	18	1	-	790	1132	Magala	10
146	2	182	161	6	-	15	4	6	6	219	416	Beerabbi	11
26	18	3	7	1	-	8	1	-	-	34	29	Kotihal	12
123	79	121	203	1	-	80	14	-	-	207	221	Angoor	13
					UN-INHABITED							Rangapura	14
149	39	106	199	10	2	21	-	-	1	217	305	Thimalapura	15
163	27	168	205	19	76	60	6	1	3	262	308	Ayyanahalli	16
92	48	37	78	7	14	38	9	3	11	126	148	Halthimalapura	17
221	12	190	265	3	-	48	4	-	-	333	514	Nowli	18
64	2	103	91	-	-	10	1	3	-	87	156	Kotanakall	19
303	32	152	251	18	3	59	11	-	-	426	702	Kombli	20
161	5	51	66	-	-	23	3	6	200	211	190	Koilaragatti	21
382	44	180	183	14	1	52	21	3	92	473	733	Sovinahalli	22
237	30	140	307	4	-	63	14	-	4	375	433	Hakandi	23
423	224	301	394	5	1	77	29	-	1	538	685	Kalvi	24
618	43	565	327	76	7	207	15	8	5	1209	2196	Ittigi	25
354	258	67	105	14	3	54	14	-	-	410	505	Musuvinakallahalli	26
388	30	372	362	11	2	48	6	-	10	507	965	Mahajanadahalli	27
139	-	111	185	1	-	14	1	1	28	205	271	Advimallinakeri	28
332	96	125	75	1	-	29	5	3	91	363	536	Varakanhalli	29
342	57	582	482	53	40	154	22	3	59	842	1351	Sogi	30
121	1	162	58	-	-	12	4	-	128	207	312	Hugulura	31
187	6	116	13	3	-	49	5	-	1	371	688	Nandihalli	32
128	22	142	118	-	-	57	10	8	93	278	408	Mudenur	33
673	98	325	411	32	14	187	23	32	131	1018	1693	Holagundi	34
461	293	167	233	21	9	24	6	-	13	451	527	Hiremallinakeri	35
804	23	254	198	34	4	148	26	-	71	1020	1957	Uttangi	36
662	57	609	832	83	46	327	27	7	3	1485	2209	Hirehadagalli	37
82	1	146	148	-	-	7	-	-	-	186	260	Thumbinakeri	38
9	-	18	15	-	-	1	1	-	-	20	43	Manihalli	39
34	1	106	153	2	2	10	6	-	5	105	103	Veerapura	40
154	3	144	208	20	-	28	1	-	-	243	400	Dasanahalli	41
					UN-INHABITED							Pothalakatti	42
340	109	288	284	41	6	51	9	-	1	548	895	Hyarada	43
222	13	253	304	25	19	32	12	-	4	371	576	Harvi	44
47	28	20	25	-	-	1	-	-	-	63	61	Harvibasapura	45
385	20	257	312	14	1	67	5	1	1	583	888	Kuravathi	46
357	97	247	297	26	3	113	9	2	3	612	937	Mylar	47
53	-	86	112	1	-	8	-	-	10	116	124	Dombrahalli	48
717	103	654	809	92	30	419	62	9	16	1543	2213	Holalu	49
172	27	142	156	29	3	48	2	9	25	336	517	Budanur	50

URBAN/VILLAGE PRIMARY

TALUK : HADAGALLI

L.C. No.	Name of Village/Town/ Name or No. of Ward/ Division/Mohalla etc.,	Area of Village in hectares and of Town/ Ward in Km²	No. of Occupied residential houses	No. of House-holds	Total Population (including Institutional & Houseless Population)			Literates		Total Main Workers (I-IV)	
					P	M	F	M	F	M	F
1	2	3	4	5	6	7	8	9	10	11	12
51.	Kattebennur	2033.28	485	485	2824	1385	1439	600	269	776	27
52.	Hirebannimatti	1483.14	268	270	1635	822	813	436	161	492	142
53.	Byalhunsi	547.17	147	147	829	414	415	188	85	234	142
54.	Makarabbi	856.84	207	207	1113	554	559	251	95	334	189
-	Hadagalli	1983.47						Full	Incorporated in Hada		
	URBAN										
3/IV	HADAGALLI (M)	19.83	2314	2323	13724	7103	6621	3500	1932	3398	940
	Ward No. 1	NA	372	372	2040	1043	997	552	307	490	173
	Ward No. 2	NA	53	53	337	159	178	128	109	64	2
	Ward No. 3	NA	205	206	1194	598	596	411	302	279	32
	Ward No. 4	NA	328	328	2109	1199	910	862	423	451	91
	Ward No. 5	NA	667	671	3905	1983	1922	710	363	1065	342
	Ward No. 6	NA	132	132	817	414	403	122	50	222	77
	Ward No. 7	NA	391	395	2364	1212	1152	504	269	566	148
	Ward No. 8	NA	166	166	953	495	463	211	109	261	75

CENSUS ABSTRACT

TALUK : HADAGALLI

MAIN WORKERS													
Cultivators (I)		Agricultural Labourers (II)		Household Industry Manufacturing Processing Servicing and Repairs [V] [a]]		Other Workers (III, IV, V b) & VI to IX		Marginal Workers		Non-workers		Name of Village/Town/ Name or No of Ward/ Division/Mohalla etc.,	L.C No.
M	F	M	F	M	F	M	F	M	F	M	F		
13	14	15	16	17	18	19	20	21	22	23	24	2	1
451	-	226	22	33	1	66	4	-	-	609	1412	Kattebennur	51
306	2	116	135	17	2	53	3	1	141	329	530	Hirebannimatti	52
125	3	85	136	5	-	19	3	1	-	179	273	Byalhunsi	53
166	38	136	143	11	3	21	5	2	1	218	369	Makarabbi	54
galli Town Municipality												Hadagalli	-
												URBAN	
1077	161	902	595	153	56	1266	123	39	132	3666	5549	HADAGALLI (M)	3/IV
154	36	103	110	27	3	206	24	21	21	532	803	Ward No. 1	
16	-	3	-	3	-	42	2	-	-	95	176	Ward No. 2	
66	6	75	13	5	1	133	7	-	-	319	564	Ward No. 3	
136	34	41	39	7	1	267	17	2	3	746	816	Ward No. 4	
282	34	320	224	75	35	383	49	11	60	907	1520	Ward No. 5	
70	10	91	49	9	1	52	10	-	5	192	321	Ward No. 6	
252	39	150	86	26	8	135	15	5	37	641	967	Ward No. 7	
101	2	119	69	1	-	40	4	-	6	234	392	Ward No. 8	

HAGARIBOMMANAHALLI TALUK

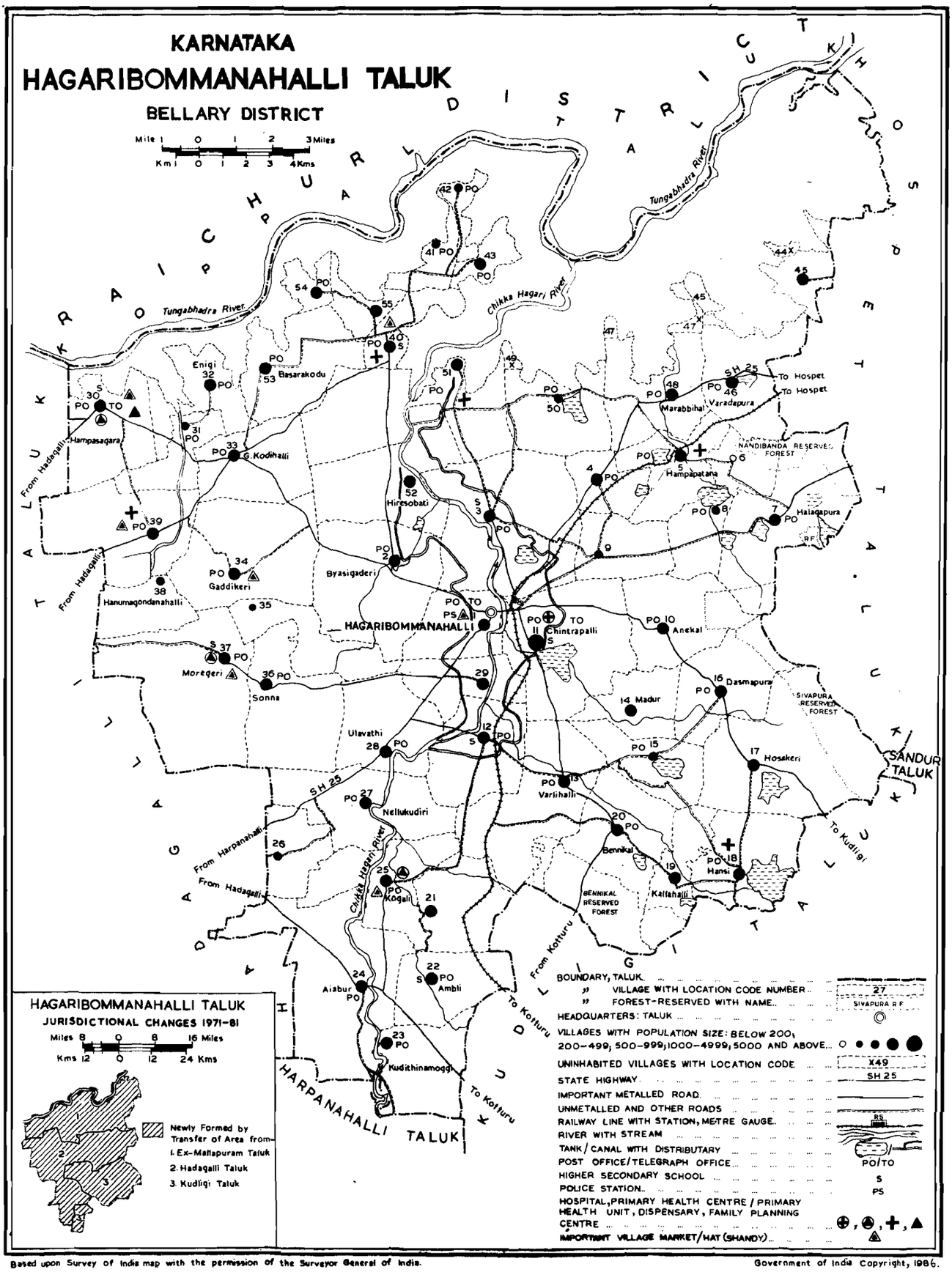

Based upon Survey of India map with the permission of the Surveyor General of India.

Government of India Copyright, 1986.

ALPHABETICAL LIST OF VILLAGES

TALUK: HAGARIBOMMANAHALLI

Sl. No.	Name of village	1981 Census L.C. No.	Population 1971	Population 1981
1	2	3	4	5
1	Adivikyadigihalli	35	355	345
2	Alabur	24	1984	2176
3	Ambli	22	1403	1905
4	Anandadevanahalli (Anamdevanahalli)	49	..	..
5	Anekal	10	928	1097
6	Ankasamudra	50	881	929
7	Bachigondanahalli	51	2646	3514
8	Bannikal (Bannikallu)	39	2125	2373
9	Bannigola	54	1062	1373
10	Basarakodu	53	1376	1471
11	Bennikal	20	1724	2046
12	Bellahunshi	47	..	..
13	Byasigaderi	2	1703	2151
14	Chintrapalli	11	6760	9834
15	Dasmapura	16	1903	2302
16	Enigi	32	877	1108
17	Gaddikeri (Gaddikere)	34	1420	1956
18	G. Kodihalli	33	1114	1185
19	Guledahalu (Guladahalu)	8	1078	766
20	Hagaribommanahalli	1	3001	4241
21	Halagapura	7	1784	2005
22	Hampapatna	5	1887	2192
23	Hampasagara (Hampasagar)	30	3393	3667
24	Hansi	18	1837	2134
25	Hanumagondanahalli	38	690	719
26	Haregondanahalli	29	851	1152
27	Hiresobati	52	1671	2152
28	Hosakeri	17	1093	1424
29	Kadlabal	3	3332	4531
30	Kallahalli	19	1108	1463
31	Kannehalli	26	863	993
32	Kechinabandi (Kechehinabandi)	9	553	608
33	Kithanur (Kithnaur)	43	819	1024
34	Kogali	25	2176	2442
35	Kogali-Samatu Kodihalli	21	1404	1425
36	Kudithina-moggi	23	1070	1243
37	Madur	14	1021	1271
38	Malvi	12	2155	2678
39	Marabbihal	48	1732	2040
40	Moregeri	37	4083	4178
41	Mudlapura	44	..	..
42	Muthukur	42	663	907
43	Narayanadevarakeri	45	1168	1505
44	Nellukudiri (Nelli Kudri)	27	1810	1879
45	Pinjara Heggadal (Pinjar Heggadal)	4	1137	1395
46	Rameswara Bandi (Rameswar Bandi)	41	584	734
47	Seeganahalli	55	896	1237
48	Sonna	36	2488	2832
49	Thambrahalli	40	2332	2753
50	Ulavathi	28	1521	1659
51	Upparagatta	15	552	666
52	Varadapura	46	1047	1211
53	Varlihalli	13	1123	1353
54	Vyasapura	6	221	114
55	Yenigi Basapura	31	627	556

URBAN/VILLAGE PRIMARY

TALUK : HAGARIBOMMANAHALLI

L.C. No.	Name of Village/Town/ Name or No. of Ward/ Division/Mohalla etc.,	Area of Village in hectares and of Town/ Ward in Km2	No. of Occupied residential houses	No. of House-holds	Total Population (including Institutional & Houseless Population)			Literates		Total Main Workers (I-IX)	
					P	M	F	M	F	M	F
1	2	3	4	5	6	7	8	9	10	11	12
	HAGARIBOMMANA T	973.9	16587	16642	98814	49329	49485	20885	8643	27057	13930
	HALLI TALUK R	973.9	16587	16642	98814	49329	49485	20885	8643	27057	13930
	U	-	-	-	-	-	-	-	-	-	-
	RURAL										
1	Hagaribommana halli	1168.72	765	766	4241	2158	2083	1126	600	1015	436
2	Byasigaderi	2776.68	376	382	2151	1062	1089	474	212	616	222
3	Kadlabal	3623.31	764	766	4531	2280	2251	1014	466	1300	821
4	Pinjaraheggadal	801.05	241	241	1395	696	699	216	63	403	245
5	Hampapatna	1287.35	364	364	2192	1090	1102	277	129	583	292
6	Vyasapura	676.25	22	22	114	52	62	09	-	26	06
7	Halagapura	2656.09	314	314	2005	988	1017	202	56	478	36
8	Guledahalu	913 .45	144	144	766	383	383	102	07	157	06
9	Kechinabandi	1080.72	109	109	608	290	318	48	20	191	141
10	Anekal	1696.10	185	185	1097	525	572	164	25	304	205
11	Chintrapalli	2790.56	1643	1645	9834	4966	4868	2600	1446	2555	800
12	Malvi	1658.60	454	455	2678	1343	1335	760	279	756	407
13	Varlihalli	2681.09	219	219	1353	667	686	280	103	368	189
14	Madur	975.98	197	205	1271	640	631	149	51	388	244
15	Upparagatta	1169.49	116	116	666	329	337	125	55	179	150
16	Dasmapura	1640.25	396	403	2302	1127	1175	483	221	627	445
17	Hosakeri	3561.07	257	259	1424	682	742	260	133	392	188
18	Hansi	1634.00	373	373	2134	1041	1093	429	189	576	162
19	Kallahalli	1041.22	206	206	1463	757	706	240	83	387	178
20	Bennikal	2803.26	340	340	2046	1010	1036	409	155	557	303
21	Kogalisamatukodi halli	1371.55	244	244	1425	742	683	219	66	434	322
22	Ambli	1355.15	279	280	1805	933	872	536	214	510	361
23	Kudithinamoggi	1508.73	208	208	1243	613	630	371	191	357	179
24	Alabur	3677.47	357	358	2176	1112	1064	573	139	672	540
25	Kogali	1690.55	448	451	2442	1204	1238	524	247	665	592
26	Kannehalli	891.44	166	168	993	484	509	283	158	265	49
27	Nellukudiri	2097.22	287	297	1879	964	915	465	140	547	114
28	Ulavathi	1590.59	257	257	1659	831	828	354	101	454	231
29	Harecondanahalli	1051.01	187	187	1152	588	564	221	55	299	70
30	Hampasagara	1942.37	661	662	3667	1813	1854	966	514	895	542
31	Yenigibasapura	909.53	97	97	556	272	284	110	20	158	92
32	Enigi	1755.93	178	178	1108	547	561	252	95	291	240
33	G.Kodihalli	1529.89	201	201	1185	578	607	219	70	327	112
34	Gaddikeri	2627.64	339	339	1956	981	975	374	137	552	340
35	Adivikyadigehalli	1206.02	59	59	345	158	187	68	41	101	34
36	Sonna	2093.64	437	437	2932	1417	1415	545	146	709	342
37	Moregeri	3236.07	768	769	4178	2013	2165	944	483	1141	724
38	Hanumagondanahalli	849.66	120	120	719	373	346	104	19	175	156
39	Bannikal	2283.88	410	410	2373	1154	1219	460	145	656	207
40	Thambrahalli	1397 '8	493	494	2753	1353	1400	729	316	769	382
41	Rameswarabandi	1259.98	119	119	734	382	352	205	67	198	119
42	Muthukur	1669.11	136	137	907	469	438	209	42	264	15
43	Kithanur	1882.01	166	166	1024	505	519	98	18	303	112
44	Mudlapura	429.99			UN-INHABITED						
45	Narayanadevarakeri	2386.81	213	213	1505	740	765	154	60	404	162
46	Varadapura	1940.61	190	190	1211	602	609	186	53	353	196
47	Bellahunshi	2045.95			UN-INHABITED						
48	Marabbihal	1927.35	335	337	2040	1047	993	363	120	630	112
49	Anandadevanahalli	1186.40			UN-INHABITED						
50	Ankasamudra	1638.65	157	157	929	447	482	210	95	249	181

CENSUS ABSTRACT

TALUK : HAGARIBOMMANAHALLI

MAIN WORKERS													
Cultivators (I)		Agricultural Labourers (II)		Household Industry Manufacturing Processing Servicing and Repairs [V] [a]]		Other Workers (III, IV, V b) & VI to IX		Marginal Workers		Non-workers		Name of Village/Town/ Name or No. of Ward/ Division/Mohalla etc.,	L.C. No.
M	F	M	F	M	F	M	F	M	F	M	F		
13	14	15	16	17	18	19	20	21	22	23	24	2	1
13499	2285	8203	10444	1154	528	4201	673	281	2237	21991	33318	HAGARIBOMMANA T	
13499	2285	8203	10444	1154	528	4201	673	281	2237	21991	33318	HALLI TALUK R	
-	-	-	-	-	-	-	-	-	-	-	-	U	
												RURAL	
236	19	134	264	186	97	459	56	86	258	1057	1389	Hagaribommana halli	1
303	15	178	183	08	01	127	23	03	-	443	867	Byasigaderi	2
666	55	454	742	20	04	160	20	09	21	971	1409	Kadlabal	3
254	02	94	231	10	09	45	03	03	12	290	442	Pinjaraheggadal	4
267	104	201	97	08	07	107	84	-	01	507	809	Hampapatna	5
03	03	21	02	-	-	02	01	-	02	26	54	Vyasapura	6
384	09	59	11	05	08	30	08	15	71	495	910	Halagapura	7
123	02	18	01	02	-	14	03	01	02	225	375	Guledahalu	8
87	-	95	140	01	-	08	01	-	-	99	177	Kechinabandi	9
153	62	135	127	02	13	14	03	13	128	208	239	Anekal	10
712	51	629	664	218	29	996	56	-	16	2411	4052	Chintrapalli	11
312	09	305	389	43	05	96	04	-	-	587	928	Malvi	12
245	81	70	101	11	-	42	07	-	13	299	484	Varlihalli	13
176	99	109	118	03	01	100	26	04	101	248	286	Madur	14
101	78	67	70	04	-	07	02	-	19	150	168	Upparagatta	15
450	50	95	323	33	49	49	23	02	19	498	711	Dasmapura	16
235	37	104	69	14	79	39	03	23	100	267	454	Hosakeri	17
441	62	80	87	21	12	34	01	03	46	462	885	Hansi	18
301	99	71	75	-	-	15	04	01	02	369	526	Kallahalli	19
418	145	71	149	20	06	48	03	11	52	442	681	Bennikal	20
143	38	235	280	05	-	51	04	05	19	303	342	Kogalisamatukodi halli	21
173	01	263	349	17	03	57	08	15	60	408	451	Ambli	22
238	23	79	145	05	-	35	11	-	15	256	436	Kudithinamoggi	23
387	73	183	451	10	03	92	13	-	06	440	518	Alabur	24
175	35	381	525	36	18	73	14	03	05	536	641	Kogali	25
176	02	57	42	07	02	25	03	11	47	208	413	Kannehalli	26
359	04	115	103	15	02	58	05	-	07	417	794	Nellukudiri	27
186	11	209	203	17	08	42	09	-	03	377	594	Ulavathi	28
194	02	63	66	10	01	32	01	06	102	283	392	Haregondanahalli	29
277	28	263	420	57	31	298	63	13	20	905	1292	Hampasagara	30
61	05	83	86	03	-	11	01	-	-	114	192	Yenigibasapura	31
164	14	82	225	07	-	28	01	02	17	264	304	Enigi	32
199	02	92	101	13	04	23	05	-	01	251	494	G.Kodihalli	33
243	06	221	313	38	06	50	15	01	09	428	626	Gaddikeri	34
93	28	03	04	01	-	04	02	-	02	57	151	Adivikyadigehalli	35
533	17	103	304	26	03	47	18	01	04	707	1069	Sonna	36
544	127	405	535	76	50	116	12	08	52	864	1389	Moregeri	37
104	19	62	34	05	02	04	01	-	-	198	290	Hanumagondanahalli	38
252	47	263	92	13	-	128	68	07	355	491	657	Bannikal	39
280	16	232	303	79	44	178	16	-	12	584	1006	Thambrahalli	40
72	07	101	111	04	-	21	01	04	15	180	218	Rameswarabandi	41
209	05	11	03	08	-	36	07	-	-	205	423	Muthukur	42
80	15	212	96	01	-	10	01	-	-	202	407	Kithanur	43
				UN-INHABITED								Mudlapura	44
320	33	39	117	-	-	45	12	14	53	322	550	Narayanadevarakeri	45
231	77	45	101	15	06	62	12	05	60	244	353	Varadapura	46
				UN-INHABITED								Bellahunshi	47
194	01	368	102	14	01	54	08	08	381	409	500	Marabbihal	48
				UN-INHABITED								Anandadevanahalli	49
143	36	97	144	-	01	09	-	02	12	196	289	Ankasamudra	50

URBAN/VILLAGE PRIMARY

TALUK : HAGARIBOMMANAHALLI

L.C. No.	Name of Village/Town/ Name or No. of Ward/ Division/Mohalla etc.,	Area of Village in hectares and of Town/ Ward in Km²	No. of Occupied residential houses	No. of House-holds	Total Population (including Institutional & Houseless Population)			Literates		Total Main Workers (I-IX)	
					P	M	F	M	F	M	F
1	2	3	4	5	6	7	8	9	10	11	12
51	Bachicondanahalli	3199.34	567	570	3514	1755	1759	642	264	1026	725
52	Hiresobati	2104.11	372	372	2152	1111	1041	342	123	633	497
53	Basarakodu	2183.22	265	265	1471	731	740	266	74	430	250
54	Bannigola	1077.93	224	229	1373	694	679	268	90	392	279
55	Seeganahalli	1064.45	162	167	1237	630	607	258	47	350	277

URBAN

NIL

CENSUS ABSTRACT

TALUK : HAGARIBOMMANAHALLI

MAIN WORKERS													
Cultivators (I)		Agricultural Labourers (II)		Household Industry Manufacturing Processing Servicing and Repairs [V] [a]]		Other Workers (III, IV, V b) & VI to IX		Marginal Workers		Non-workers		Name of Village/Town/ Name or No of Ward/ Division/Mohalla etc.,	L.C. No.
M	F	M	F	M	F	M	F	M	F	M	F		
13	14	15	16	17	18	19	20	21	22	23	24	2	1
513	125	400	581	15	08	98	11	-	07	729	1027	Bachigondanahalli	51
375	229	234	264	09	-	15	04	-	26	478	518	Hiresobati	52
276	133	82	110	05	-	67	07	02	81	299	409	Basarakodu	53
226	67	131	201	15	06	20	05	-	01	302	399	Bannigola	54
212	77	99	190	19	06	20	04	-	02	280	328	Seeganahalli	55

URBAN

NIL

HARPANAHALLI TALUK

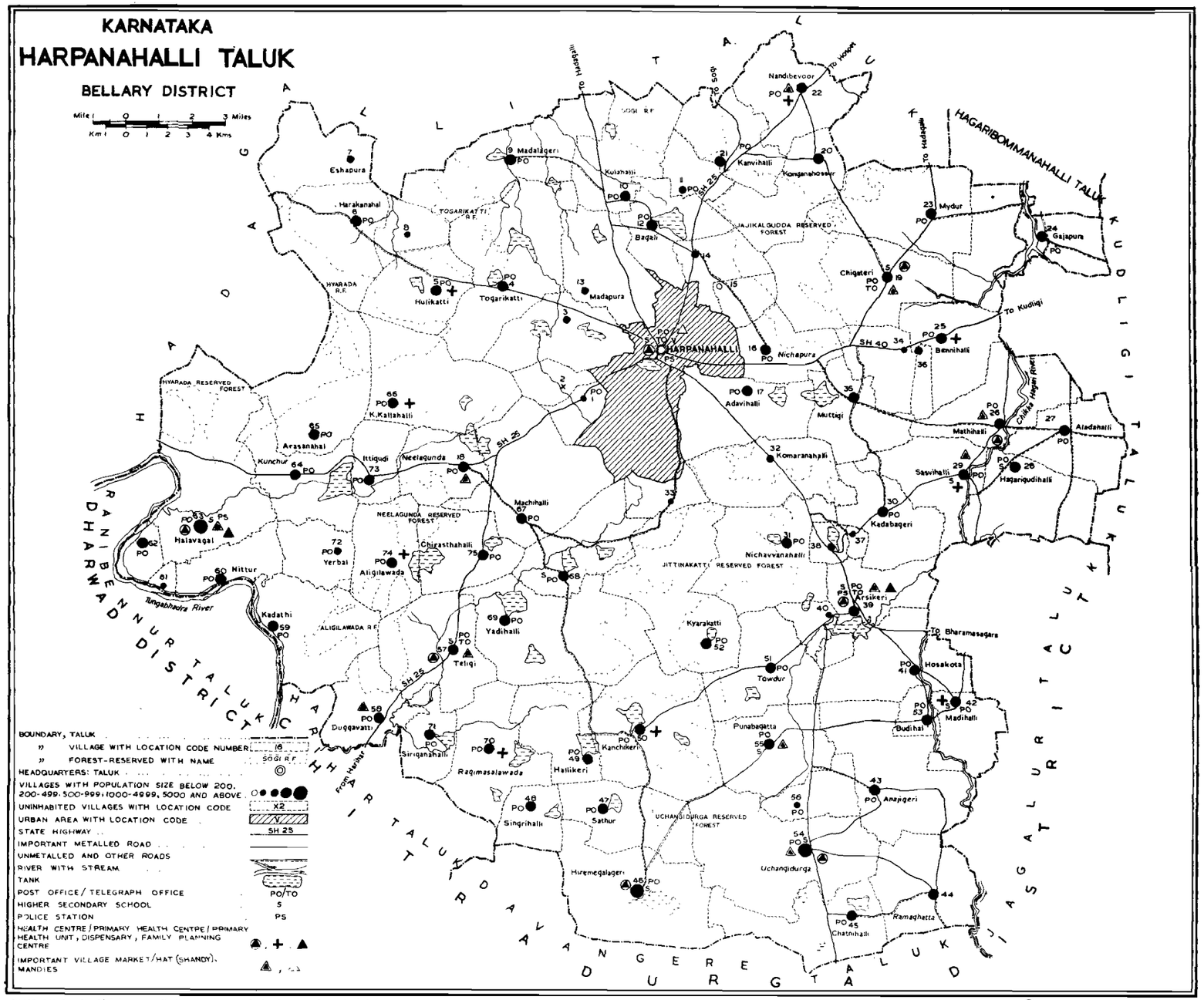

Based upon Survey of India map with the permission of the Surveyor General of India.

© Government of India Copyright, 1986

ALPHABETICAL LIST OF VILLAGES

TALUK: HARAPANHALLI

Sl. No.	Name of village	1981 Census L.C. No.	Population 1971	Population 1981
1	2	3	4	5
1	Adavihalli	17	1362	1735
2	Aladahalli	27	1892	2047
3	Aligilawada	74	1459	1774
4	Anajigeri	43	2270	2927
5	Ananthanahalli	1	166	251
6	Arasanahal	65	1301	1609
7	Arsikeri (Arasikeri)	39	3137	4029
8	Bagali	12	1916	2119
9	Bennihalli	25	2176	2236
10	Budihal (Budihal)(Shro)	53	808	1075
11	Chatnihalli	45	1980	2493
12	Chigateri	19	4130	4736
13	Chirasthahalli (Chirastahalli)	75	1465	1770
14	Duggavatti	58	2015	2285
15	Eshapura (Esyapura)	7	652	926
16	Gajapura (Gajapur)	24	2609	2875
17	Gundagathi (Gundagatti)	68	2311	2722
18	Hagari-gudihalli	28	1857	2229
19	Halavagal	63	4751	5943
20	Hallikeri	49	1626	2127
21	Harakanahal	6	1020	1561
22	Hikkimgeri	38	474	597
23	Hiremegalageri (Hiremagalageri)	46	5392	8067
24	Hosakota	41	1938	2283
25	Hulikatti	5	1231	1436
26	Ittigudi	73	859	1043
27	Joisilingapura (Joshilingapura)	37	218	284
28	Kadabageri	30	1740	2106
29	Kadathi	59	2455	3127
30	Kallugudi	56	362	485
31	Kambatrahalli	33	212	283
32	Kanchikeri	50	2409	3236
33	Kannayakanahalli	8	222	250
34	Kanvihalli	21	1037	1264
35	Kayakadahatti (Kayakadahatti)	15	79	110
36	K. Kallahalli	66	1744	2077
37	Kodihalli	11	499	520
38	Komaranahalli	32	662	829
39	Kongana Hossur (Kongana Hosur)	20	881	1301
40	Kulahalli (Kollahalli)	10	1779	2131
41	Kunchur	64	2490	3006
42	Kyarakatti (Kyarahatti)	52	1603	2031
43	Machihalli	67	1736	2529
44	Madalageri	9	2086	2423
45	Madapura	13	739	897
46	Madihalli	42	2254	2685
47	Mathihalli (Mattihalli)	26	2634	2866
48	Muttigi	35	1446	1775
49	Myalikatti	2	..	..
50	Mydur	23	2383	2880
51	Nandibevoor	22	2322	2821
52	Narayanapura	3	529	776
53	Neelagurda	18	2076	2670
54	Nichapura	16	1275	1648
55	Nichavvanahalli	31	1374	1791
56	Niluvanji	36	661	654
57	Nittur	60	1342	1628
58	Nittur Basapura	61	176	248
59	Pruthveswara (Prutheswara)	34	439	445
60	Punabagatta	55	3438	4494
61	Ragimasalawada (Ragimasalwada)	70	1942	2310
62	Ramaghatta	44	1824	2307
63	Sasvihalli	29	2500	2938
64	Sathur (Sattur)	47	1386	1727
65	Singrihalli	48	1692	2317
66	Siriganahalli	71	1273	1596
67	Sringara Thota	14	628	743
68	Tavaragundi	62	944	1159
69	Teligi	57	3593	4149
70	Thimalapura (Thimmalapura)(Shro)	40	..	234
71	Togarikatti	4	2444	3245
72	Towdur	51	2940	3677
73	Uchangidurga (Uchangidurgam)	54	5045	6114
74	Yadihalli	69	2852	3626
75	Yerbal	72	853	986

URBAN/VILLAGE PRIMARY

TALUK : HARPANAHALLI

L.C. No.	Name of Village/Town/ Name or No. of Ward/ Division/Mohalla etc.,	Area of Village in hectares and of Town/ Ward in Km2	No. of Occupied residential houses	No. of House-holds	Total Population (including Institutional & Houseless Population)			Literates		Total Main Workers (I-IX)	
					P	M	F	M	F	M	F
1	2	3	4	5	6	7	8	9	10	11	12
	HARPANAHALLI TALUK	T 1437.7	29857	30067	183601	93680	89921	38862	16387	50951	21406
		R 1396.8	25495	25636	156293	79251	77042	32093	12838	44295	18965
		U 40.9	4362	4431	27308	14429	12879	6769	3549	6656	2441
	RURAL										
1.	Ananthanahalli	647.12	45	45	251	143	108	13	04	67	02
2.	Myalikatti	581.01							UN INHABITED		
3.	Narayanapura	1903.51	113	113	776	404	372	67	44	197	38
4.	Togarikatti	3656.46	568	568	3245	1665	1580	555	249	932	399
5.	Hulikatti	1697.76	241	241	1436	751	685	180	45	406	44
6.	Harakanahal	2411.27	266	266	1561	777	784	272	92	399	129
7.	Eshapura	1767.73	155	155	926	471	455	92	40	257	42
8.	Kannayakanahalli	768.93	045	045	250	120	130	11	-	69	17
9.	Madalageri	2883.22	400	401	2423	1228	1195	312	86	697	105
10.	Kulahalli	2192.11	361	363	2131	1071	1060	374	95	618	276
11.	Kodihalli	669.82	83	83	520	250	270	72	09	149	054
12.	Bagali	1537.46	370	374	2119	1062	1057	455	140	583	400
13.	Madapura	1972.79	152	152	897	461	436	76	14	255	131
14.	Sringarathota	994.75	119	119	743	389	354	162	44	225	186
15.	Kyakadahalli	612.57	16	16	110	56	54	08	10	34	28
16.	Nichapura	1361.82	253	253	1648	839	809	207	79	466	282
17.	Adavihalli	2164.34	277	278	1735	897	838	310	130	493	193
18.	Neelagunda	1340.77	457	464	2670	1381	1289	731	348	791	491
19.	Chigateri	3425.79	791	796	4736	2370	2366	1140	573	1301	644
20.	Konganahossur	1981.81	198	198	1301	648	653	126	35	413	21
21.	Kanvihalli	1715.52	173	191	1264	640	624	153	37	306	26
22.	Nandibevoor	2142.48	511	511	2821	1382	1439	674	352	841	153
23.	Mydur	2811.45	485	485	2880	1474	1406	690	208	816	361
24.	Gajapura	2732.66	494	494	2875	1449	1426	794	325	784	116
25.	Bennihalli	1713.90	362	363	2236	1191	1045	606	214	625	439
26.	Mathihalli	2220.92	486	492	2866	1413	1453	487	175	866	409
27.	Aladahalli	1791.20	351	351	2047	1029	1019	509	172	654	393
28.	Hagarigudihalli	2235.16	356	356	2229	1125	1104	696	253	647	421
29.	Sasvihalli	1759.16	523	523	2938	1462	1476	638	252	840	426
30.	Kadabageri	1673.84	326	326	2106	1035	1071	509	179	616	345
31.	Nichavvanahalli	2798.10	269	278	1791	925	866	269	79	513	178
32.	Komaranahalli	2270.31	124	124	829	427	402	100	14	250	89
33.	Kambatrahalli	809.61	48	48	283	146	137	67	17	78	50
34.	Pruthveswara	1201.15	75	75	445	213	232	116	38	124	56
35.	Muttigi	1614.75	221	221	1775	903	872	245	32	522	61
36.	Niluvanji	335.98	117	117	654	328	326	137	30	172	08
37.	Joislingapura	144.52	38	38	284	161	123	53	08	89	21
38.	Hikkimgeri	367.77	94	94	597	305	292	63	11	168	75
39.	Arsikeri	1655.22	645	654	4029	2057	1972	726	347	1104	348
40.	Thimalapura	477.95	32	32	234	119	115	53	19	65	22
41.	Hosakota	2385.71	362	362	2283	1172	1111	451	176	680	216
42.	Madihalli	1248.50	419	421	2685	1342	1343	714	400	724	403
43.	Anajigeri	3199.96	469	471	2927	1450	1477	730	353	810	390
44.	Ramaghatta	2092.70	383	383	2307	1172	1135	342	148	683	24
45.	Chatnihalli	2189.83	399	402	2493	1275	1218	450	192	733	140
46.	Hiremegalageri	3320.97	1339	1353	8067	4107	3960	1535	566	2279	987
47.	Sathur	1931.77	260	260	1727	896	831	263	106	465	108
48.	Singrinalli	930..53	371	374	2317	1231	1086	385	94	642	341
49.	Hallikeri	1589.26	338	338	2127	1091	1036	503	204	597	257
50.	Kanchikeri	3423.46	550	550	3236	1644	1592	652	287	961	510

CENSUS ABSTRACT

TALUK : HARPANAHALLI

MAIN WORKERS												Name of Village/Town/ Name or No. of Ward/ Division/Mohalla etc.,	L.C. No.
Cultivators (I)		Agricultural Labourers (II)		Household Industry Manufacturing Processing Servicing and Repairs [V] [a]]		Other Workers (III, IV, V b) & VI to IX		Marginal Workers		Non-workers			
M	F	M	F	M	F	M	F	M	F	M	F		
13	14	15	16	17	18	19	20	21	22	23	24	2	1
27741	4145	14097	14278	1389	1004	7724	1979	487	5159	42242	63356	HARPANAHALLI TALUK	T
25856	3995	13171	13584	993	491	4275	895	457	4966	34499	53111		R
1885	150	926	694	396	513	3449	1084	30	193	7743	10245		U
												RURAL	
49	-	16	02	01	-	01	-	-	-	76	106	Ananthanahalli	1
				UN-INHABITED								Myalikatti	2
139	-	19	21	19	15	20	02	26	77	181	257	Narayanapura	3
520	105	350	285	26	06	36	05	13	215	720	966	Togarikatti	4
287	-	88	35	10	07	21	02	01	06	344	635	Hulikatti	5
280	01	89	123	09	02	21	03	-	02	378	653	Harakanahal	6
137	02	96	38	04	-	20	02	-	06	214	407	Eshapura	7
55	-	12	17	-	-	02	-	-	-	51	113	Kannayakanahalli	8
450	05	152	77	08	01	87	22	27	149	504	941	Madalageri	9
333	24	141	146	20	27	124	79	05	61	448	723	Kulahalli	10
083	04	48	46	07	03	11	01	-	-	101	216	Kodihalli	11
323	81	141	280	21	20	98	19	01	09	478	648	Bagali	12
219	02	24	114	05	05	07	110	12	98	194	207	Madapura	13
135	07	75	176	01	-	14	03	01	03	163	165	Sringarathota	14
22	02	09	24	-	-	03	02	-	-	22	26	Kyakadahalli	15
184	08	248	230	03	01	31	43	-	-	373	527	Nichapura	16
268	85	114	67	26	12	85	29	-	-	404	645	Adavihalli	17
245	16	352	445	17	11	177	19	08	86	582	712	Neelagunda	18
729	178	352	415	51	21	169	30	13	38	1056	1684	Chigateri	19
202	02	197	19	04	-	10	-	02	02	233	630	Konganahossur	20
196	-	95	24	01	-	14	02	-	-	334	598	Kanvihalli	21
551	15	210	117	18	03	62	18	09	225	532	1061	Nandibevoor	22
588	128	185	226	13	02	30	05	03	62	655	983	Mydur	23
493	17	219	96	10	01	62	02	39	382	626	928	Gajapura	24
394	169	167	265	09	01	55	04	15	44	551	562	Bennihalli	25
491	90	294	306	33	07	48	06	-	05	547	1039	Mathihalli	26
493	87	125	296	10	02	26	08	-	08	374	618	Aladahalli	27
403	184	156	231	19	02	69	04	01	46	477	637	Hagarigudihalli	28
540	170	175	232	17	01	108	23	01	75	621	975	Sasvihalli	29
424	173	142	167	13	-	37	05	-	-	419	726	Kadabageri	30
395	128	60	45	03	02	55	03	-	02	412	686	Nichavvanahalli	31
183	41	57	48	01	-	09	-	-	-	177	313	Komaranahalli	32
73	14	05	36	-	-	-	-	-	-	68	87	Kambatrahalli	33
85	09	-	-	02	-	37	47	-	-	89	176	Pruthveswara	34
469	22	12	39	02	-	39	-	01	455	380	356	Muttigi	35
149	06	03	-	01	-	19	02	-	07	156	311	Niluvanji	36
75	12	12	09	-	-	02	-	-	-	72	102	Joislingapura	37
97	22	65	52	02	-	04	01	-	04	137	213	Hikkimgeri	38
539	11	361	279	09	22	195	36	01	11	952	1613	Arsikeri	39
29	-	25	22	-	-	11	-	-	-	54	93	Thimalapura	40
352	34	231	170	21	03	76	09	-	01	492	894	Hosakota	41
392	54	242	323	11	02	79	24	06	48	612	892	Madihalli	42
498	95	242	288	16	03	54	04	10	42	630	1045	Anajigeri	43
520	06	116	17	17	-	30	01	11	458	478	653	Ramaghatta	44
546	01	91	50	50	80	46	09	-	05	542	1073	Chatnihalli	45
1198	128	843	777	27	06	211	76	37	211	1791	2762	Hiremegalageri	46
325	07	125	100	06	-	09	01	-	-	431	723	Sathur	47
374	67	212	267	10	03	46	04	16	56	573	689	Singrihalli	48
364	54	176	200	04	01	53	02	05	19	489	760	Hallikeri	49
345	23	529	473	08	07	79	07	07	20	676	1062	Kanchikeri	50

URBAN/VILLAGE PRIMARY

TALUK : HARPANAHALLI

L.C. No.	Name of Village/Town/ Name or No. of Ward/ Division/Mohalla etc.,	Area of Village in hectares and of Town/ Ward in Km2	No. of Occupied residential houses	No. of House-holds	Total Population (including Institutional & Houseless Population)			Literates		Total Main Workers (I-IX)	
					P	M	F	M	F	M	F
1	2	3	4	5	6	7	8	9	10	11	12
51.	Towdur	2034.02	560	560	3677	1854	1823	975	413	1054	628
52.	Kyarakatti	3515.22	357	357	2031	1052	979	544	315	581	265
53.	Budihal	471.59	168	170	1075	531	544	224	110	284	143
54.	Uchangidurga	3976.99	1042	1053	6114	3039	3075	1214	496	1643	845
55.	Punabagatta	2099.58	648	649	4494	2269	2225	1385	752	1148	440
56.	Kallugudi	966.83	81	82	485	249	236	92	35	117	61
57.	Teligi	2361.83	687	691	4149	2108	2041	836	317	1198	502
58.	Duggavatti	1430.21	376	379	2285	1145	1140	504	191	647	422
59.	Kadathi	2448.03	509	509	3127	1583	1544	692	289	874	272
60.	Nittur	1110.47	243	243	1628	814	814	390	132	434	105
61.	Nitturbasapura	160.36	35	35	248	127	121	44	05	76	02
62.	Tavaragundi	476.74	188	189	1159	592	567	429	183	328	111
63.	Halavagal	4225.50	977	979	5943	2940	3003	1064	426	1673	650
64.	Kunchur	1961.79	506	510	3006	1567	1439	489	165	853	261
65.	Arasanahal	2547.59	258	258	1609	804	805	397	200	497	64
66.	K.Kallahalli	2923.15	338	339	2077	1040	1037	413	144	636	222
67.	Machihalli	3169.21	372	372	2529	1344	1185	497	148	732	400
68.	Gundagathi	1867.94	467	467	2722	1391	1331	622	285	767	387
69.	Yadihalli	3811.46	603	612	3626	1874	1752	666	256	1052	728
70.	Ragimasalawada	2200.57	379	392	2310	1144	1166	304	148	592	407
71.	Siriganahalli	1008.92	260	260	1596	790	806	230	50	491	388
72.	Yerbal	1079.74	168	168	986	501	485	235	47	307	285
73.	Ittigudi	947.40	168	169	1043	540	503	302	108	300	70
74.	Aligilawada	1775.30	287	287	1774	920	854	398	138	504	415
75.	Chirasthahalli	1750.33	288	289	1770	887	883	374	160	501	37
	Harpanahalli	4092.97			Fully incorporated in Harpanahalli						
	URBAN										
3/V	HARPANAHALLI (M)	40.93	4362	4431	27308	14429	12879	6769	3549	6656	2441
	Division No. I	NA	1192	1220	7103	3767	3336	2027	1207	1679	491
	Division No. II	NA	728	744	4804	2618	2186	1891	1099	1069	154
	Division No. III	NA	1110	1110	7105	3603	3502	695	340	1871	1147
	Division No. IV	NA	1332	1357	8296	4441	3855	2156	903	2037	649

CENSUS ABSTRACT

TALUK : HARPANAHALLI

MAIN WORKERS													
Cultivators (I)		Agricultural Labourers (II)		Household Industry Manufacturing Processing Servicing and Repairs [V] [a]]		Other Workers (III, IV, V b) & VI to IX		Marginal Workers		Non-workers		Name of Village/Town/ Name or No. of Ward/ Division/Mohalla etc.,	L.C. No.
M	F	M	F	M	F	M	F	M	F	M	F		
13	14	15	16	17	18	19	20	21	22	23	24	2	1
597	67	330	557	15	-	112	04	-	48	800	1147	Towdur	51
440	93	78	151	05	-	58	21	04	17	467	697	Kyarakatti	52
153	11	91	127	05	05	35	-	-	-	247	401	Budihal	53
749	170	612	631	30	13	252	31	15	65	1381	2165	Uchangidurga	54
797	57	237	371	32	03	82	09	49	252	1072	1533	Punabagatta	55
82	04	21	49	11	06	03	02	02	14	130	161	Kallugudi	56
661	100	289	311	63	71	185	20	04	39	906	1500	Teligi	57
170	18	339	364	15	24	123	16	01	11	497	707	Duggavatti	58
531	31	262	227	21	08	60	06	30	282	679	990	Kadathi	59
242	01	157	98	06	05	29	01	02	19	378	690	Nittur	60
35	-	38	02	02	-	01	-	-	-	51	119	Nitturbasapura	61
175	14	114	96	06	01	33	-	09	36	255	420	Tavaragundi	62
710	30	737	585	75	05	151	30	11	152	1256	2201	Halavagal	63
519	27	244	161	08	10	82	63	-	-	714	1178	Kunchur	64
308	05	170	57	02	-	17	02	-	-	307	741	Arasanahal	65
328	09	181	191	28	02	99	20	-	200	404	615	K. Kallahalli	66
373	09	242	357	29	22	88	12	27	257	585	528	Machihalli	67
463	99	213	275	15	-	76	13	03	03	621	941	Gundagathi	68
742	379	252	340	21	05	37	04	-	08	822	1016	Yadihalli	69
282	61	251	322	12	07	47	17	11	56	541	703	Ragimasalawada	70
240	136	199	245	01	-	51	07	-	02	299	416	Siriganahalli	71
250	247	34	32	10	02	13	04	-	04	194	196	Yerbal	72
183	-	69	65	05	04	43	01	01	71	239	362	Ittigudi	73
275	134	199	235	02	18	28	28	04	67	412	372	Aligilawada	74
310	06	114	20	09	01	68	10	13	425	373	421	Chirasthahalli	75
				Town Municipality								Harpanahalli	
												URBAN	
1885	150	926	694	396	513	3449	1084	30	193	7743	10245	HARPANAHALLI (M)	3/V
402	19	79	14	100	183	1098	275	5	63	2083	2782	Division No. I	
215	10	52	18	68	10	734	116	1	1	1548	2031	Division No. II	
639	56	522	414	162	256	548	421	4	13	1728	2342	Division No. III	
629	65	273	248	66	64	1069	272	20	116	2384	3090	Division No. IV	

HOSPET TALUK

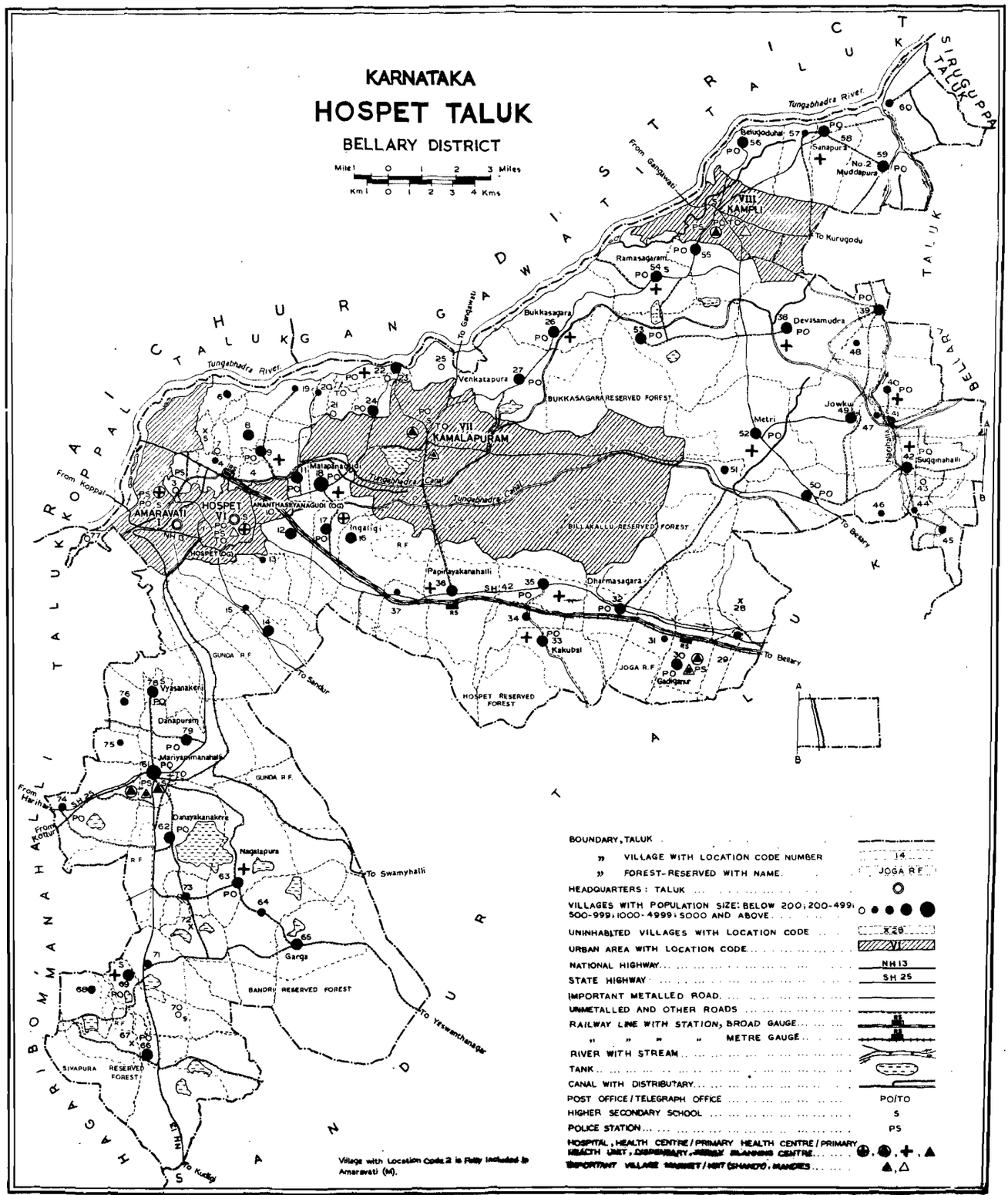

Based upon Survey of India map with the permission of the Surveyor General of India.

© Government of India Copyright, 1986

ALPHABETICAL LIST OF VILLAGES

TALUK : HOSPET

Sl. No.	Name of village	1981 Census L.C. No.	Population 1971	Population 1981
1	2	3	4	5
1	Ananthaseyanagudi	10	2890	*
2	Arlihalli	57	61	224
3	Ayyanahalli	75	464	465
4	Babavanadurga	72	..	..
5	Belagodu (Balagodu)	7	37	26
6	Belugoduhal	56	988	1197
7	Bukkasagara (Bukkasagar)	26	2224	2936
8	Buvvanahalli	29	633	748
9	Byalakundi	64	500	585
10	Byluvadigeri	35	1486	1696
11	Chikkajaiganur	39	815	1228
12	Chilakanahatti	69	1121	1342
13	Chitwadgi	3	..	12
14	Danapura	20	121	289
15	Danapuram	79	2455	3192
16	Danayakanakere (Danayakanakeri)	62	1158	1340
17	Devalapura	50	2056	2486
18	Devasamudra	38	3044	4226
19	Dharmasagara	32	1160	1169
20	Gadiganur	30	2808	3137
21	Garga (Goraga)	65	1001	1259
22	Gollarahalli	73	829	943
23	Gonahal	28	..	..
24	Gonahal	41	351	515
25	Gudioblapura (Gudiobalapura)	8	697	1145
26	Gundlavaddigeri	34	544	602
27	Hampadevanahalli	40	549	835
28	Hampi	22	..	1247
29	Haravanahalli	71	636	733
30	Hirejaiganur	48	46	241
31	Honnahalli	45	496	776
32	Hosakota	77	..	48
33	Hospet (Rural)	1	157	*
34	Hosuru	2	573	**
35	Ingaligi (Ingalgi)	16	482	1359
36	Ittigi (Ittigi)(Shro)	60	837	948
37	Jambunathanahalli	13	471	273
38	Jeeriganuru	47	165	337
39	Jowku	49	721	1312
40	Kaddirampura	24	1109	1708
41	Kakubal	33	1432	1906
42	Kalghatta	19	..	243
43	Kallahalli (Kallahalli)(P)	14	1129	1247
44	Kallirampura	5	..	..
45	Kanvithimmalapura (Kanvithimmapura)	53	824	1005
46	Kariganur	17	2634	3245
47	Kondanayakanahalli	11	1238	1644
48	Kottiginahal (Kotiginahal)	31	273	265
49	Krishnapura (Krishnapur)	23	53	114
50	Malapanagudi	18	3793	5356
51	Mariyammanahalli	61	6851	9286
52	Mavinahalli	44	307	487
53	Metri	52	2312	2879
54	Muddapura No.10	55	2162	2721
55	Muddapura No.2	59	1254	1921
56	Mudlapura	4	..	492
57	Nagalapura	63	2167	2480
58	Nagenahalli (Nagenahalli)(P)	9	1870	2616
59	Nandibanda	74	452	530
60	Narasapura	6	..	533
61	Nimbapura	25	..	37
62	Papinayakanahalli	36	2973	3274
63	Rajapura (Rajapura)(P)	15	215	388
64	Ramasagara	54	3759	4583
65	Sanapura	58	1494	2574
66	Sankalapura	12	1599	1316
67	Sankalapuram (Sankalapura)	13	..	2
68	Singanathanahalli	21	55	43
69	Somalapuram (Somalapura)	46	289	466
70	Sugginahalli	42	1832	3394
71	T.Basapura (Basapura)	68	861	890
72	Telugubalu	70	..	175
73	Thimmalapura	66	1403	1755
74	Upparahalli	51	970	983
75	Vadrahalli (Vaddrahalli)	37	527	486
76	Vantigodu (Vantigoda)	67	..	..
77	Venkatapura	27	1131	1527
78	Venkatapura	76	391	633
79	Vyasanakeri	78	535	2061

*Treated as Urban being the Outgrowths of Hospet town
**Fully included in Amaravati town limits

URBAN/VILLAGE PRIMARY

TALUK : HOSPET

L.C. No.	Name of Village/Town/ Name or No. of Ward/ Division/Mohalla etc.,		Area of Village in hectares and of Town/ Ward in Km²	No. of Occupied residential houses	No. of House-holds	Total Population (including Institutional & Houseless Population)			Literates		Total Main Workers (I-IX)	
						P	M	F	M	F	M	F
1	2		3	4	5	6	7	8	9	10	11	12
	HOSPET TALUK	T	934.2	46207	46642	264071	133913	130158	57143	29249	72234	31822
		R	785.8	18442	18609	104136	52676	51460	15738	5559	30459	18953
		U	148.4	27765	28033	159935	81237	78698	41405	23690	41775	12869
	RURAL											
1	Hospet (Rural)					Included in Hospet Urban Agglomeration						
2	Hosuru					Included in Amaravati						
3	Chitwadgi		216.96	03	03	12	03	09	02	-	02	-
4	Mudlapura		390.19	100	100	492	240	252	33	16	136	114
5	Kallirampura		121.33	-	-	UN-INHABITED						
6	Narasapura		281.61	88	88	533	263	270	16	03	180	166
7	Belagodu		190.49	06	06	26	16	10	02	01	11	07
8	Gudioblapura		475.32	226	227	1145	588	557	128	67	353	279
9	Nagenahalli		413.25	447	447	2616	1291	1325	427	187	773	599
10	Ananthaseyanagudi					Included in Hospet urban Agglomeration						
11	Kondanayakanahalli		169.67	276	276	1644	834	810	244	64	464	235
12	Sankalapura		705.58	279	280	1316	670	646	85	23	454	414
13	Jambunathanahalli		1623.49	51	51	273	145	128	26	03	91	63
14	Kallahalli		1299.96	216	216	1247	630	617	211	60	382	311
15	Rajapura		451.45	67	67	388	204	184	33	06	116	12
16	Ingaligi		1708.30	254	254	1359	682	677	79	17	382	342
17	Kariganur		786.41	643	643	3245	1661	1584	493	134	968	619
18	Malapanagudi		1042.98	865	895	5356	2751	2605	628	200	1562	955
19	Kalghatta		691.01	49	49	243	127	116	12	04	87	11
20	Danapura		183.60	54	54	289	149	140	16	01	99	26
21	Singanathanahalli		162.86	07	07	43	18	25	-	-	18	02
22	Hampi		343.30	249	284	1247	676	571	328	159	406	197
23	Krishnapura		92.68	23	23	114	65	49	16	02	39	30
24	Kaddirampura		304.16	323	323	1708	957	951	202	60	547	323
25	Nimbapura		126.15	10	10	37	20	17	-	-	14	-
26	Bukkasagara		1403.24	495	531	2936	1502	1434	509	212	893	498
27	Venkatapura		2959.74	280	280	1527	753	774	260	126	457	326
28	Gonahal		1459.92			UN-INHABITED						
29	Buvvanahalli		299.01	128	129	748	361	387	67	01	214	91
30	Gadiganur		1457.79	585	588	3137	1601	1536	421	111	919	331
31	Kotticinahal		1047.99	39	39	265	132	133	37	10	65	14
32	Dharmasagara		1316.85	168	169	1169	598	571	179	47	263	01
33	Kakubal		1991.90	299	299	1906	963	943	274	80	545	401
34	Gundlavaddigeri		628.94	92	92	602	312	290	139	39	183	170
35	Byluvadigeri		1103.05	303	303	1696	854	842	213	48	429	279
36	Papinayakanahalli		1871.29	577	578	3274	1650	1624	589	239	943	553
37	Vadrahalli		689.13	76	76	486	249	237	45	14	127	08
38	Devasamudra		2763.99	789	792	4226	2082	2144	547	324	1335	936
39	Chikkajaiganur		645.66	225	225	1228	625	603	243	89	344	170
40	Hampadevanahalli		719.06	150	153	935	404	431	131	35	235	184
41	Gonahal		718.02	74	79	515	274	241	126	11	165	170
42	Sugginahalli		1706.95	612	622	3394	1714	1680	603	140	1092	836
43	Sankalapuram		247.01	01	01	02	03	-	-	-	02	-
44	Mavinahalli		274.63	84	84	487	255	232	39	09	150	150
45	Honnahalli		571.06	120	120	776	390	386	80	11	224	224
46	Somalapuram		582.54	64	66	466	230	236	64	12	152	126
47	Jeeriganur		491.53	59	59	337	176	161	48	06	102	58
48	Hirejaiganur		350.70	52	52	241	122	119	45	33	102	42
49	Jowku		1350.61	252	255	1312	666	646	129	16	398	248
50	Devalapura		1384.30	444	449	2486	1256	1230	222	49	758	543

CENSUS ABSTRACT

TALUK : HOSPET

MAIN WORKERS													
Cultivators (I)		Agricultural Labourers (II)		Household Industry Manufacturing Processing Servicing and Repairs [V] [a]]		Other Workers (III, IV, V b) & VI to IX		Marginal Workers		Non-workers		Name of Village/Town/ Name or No. of Ward/ Division/Mohalla etc.,	L.C. No.
M	F	M	F	M	F	M	F	M	F	M	F		
13	14	15	16	17	18	19	20	21	22	23	24	2	1
17344	5561	21204	19996	1792	734	31894	5731	419	1457	61260	96879	HOSPET TALUK	T
12256	4333	10553	11208	615	319	7030	3093	132	928	22085	31579		R
5088	1228	10646	8588	1177	415	24864	2638	287	529	39175	65300		U
												RURAL	
				as out growth Municipal limits								Hospet (Rural)	1
												Hosuru	2
-	-	-	-	-	-	02	-	-	-	01	09	Chitwadgi	3
01	01	02	03	-	-	133	110	05	07	99	131	Mudlapura	4
				UN-INHABITED								Kallirampura	5
90	65	85	98	-	-	05	03	-	-	83	104	Narasapura	6
-	-	08	05	03	02	-	-	-	-	05	03	Belagodu	7
61	10	283	267	-	-	09	02	-	-	235	278	Gudioblapura	8
190	44	501	537	04	05	78	13	-	01	518	725	Nagenahalli	9
				as out growth								Ananthaseyanagudi	10
204	76	175	136	05	01	80	22	04	06	366	569	Kondanayakanahalli	11
33	20	145	182	-	-	276	212	-	01	216	231	Sankalapura	12
-	-	-	-	-	-	91	63	-	-	54	65	Jambunathanahalli	13
133	25	131	212	-	-	118	74	-		248	306	Kallahalli	14
62	-	14	01	-	-	40	11	-	-	88	172	Rajapura	15
62	31	05	12	17	10	298	289	-	01	300	334	Ingaligi	16
57	10	11	06	01	-	899	603	-	03	693	962	Kariganur	17
525	164	749	699	33	15	255	77	17	58	1172	1592	Malapanagudi	18
05	-	72	11	01	-	09	-	-	49	40	56	Kalghatta	19
16	01	80	21	-	-	03	04	-	60	50	54	Danapura	20
08	-	10	02	-	-	-	-	-	15	08	09	Singanathanahalli	21
64	04	179	163	02	01	161	29	-	-	270	374	Hampi	22
02	-	35	28		-	02	02	-	-	26	19	Krishnapura	23
145	86	326	224	06	-	70	13	-	-	310	528	Kaddirampura	24
-	-	13	-	-	-	01	-	-	-	06	17	Nimbapura	25
188	25	515	425	18	03	172	45	-	-	609	936	Bukkasagara	26
69	06	322	305	07	04	59	11	-	-	296	448	Venkatapura	27
				UN-INHABITED								Gonahal	28
130	02	27	82	03	04	54	03	-	01	147	295	Buvvanahalli	29
463	94	141	186	79	17	236	34	-	77	682	1128	Gadag[illegible]	30
15	-	19	10	01	-	30	04	-	37	67	82	Kottiginahal	31
176	-	70	-	02	-	15	01	44	-	291	570	Dharmasagara	32
229	33	240	341	11	15	65	12	02	02	416	540	Kakubal	33
121	95	43	70	02	-	17	05	-	-	129	120	Gundlavaddigeri	34
305	162	67	104	07	06	50	07	-	-	425	563	Byluvadigeri	35
249	82	134	135	20	07	540	329	02	31	705	1040	Papinayakanahalli	36
108	08	03	-	-	-	16	-	-	-	122	229	Vadrahalli	37
794	406	432	489	17	05	92	36	01	80	746	1128	Devasamudra	38
243	112	79	54	03	-	19	04	08	71	273	362	Chikkajaiganur	39
132	68	65	108	04	-	34	08	-	-	169	247	Hampadevanahalli	40
06	01	146	166	03	01	10	02	01	02	108	69	Gonahal	41
626	367	374	430	14	-	78	39	09	67	613	777	Sugginahalli	42
-	-	-	-	-	-	02	-	-	-	-	-	Sankalapuram	43
96	90	39	53	01	-	14	07	-	04	105	78	Mavinahalli	44
168	180	47	41	07	-	02	03	-	-	166	162	Honnahalli	45
125	109	11	13	-	-	16	04	-	-	78	110	Somalapuram	46
72	06	29	51	-	01	01	-	-	01	74	102	Jeeriganur	47
44	01	55	41	-	-	03	-	-	-	20	77	Hirejaiganur	48
232	91	138	139	05	06	23	12	02	68	266	330	Jowku	49
440	67	240	440	22	12	56	24	-	-	498	687	Devalapura	50

URBAN/VILLAGE PRIMARY

TALUK : HOSPET

L.C. No.	Name of Village/Town/ Name or No. of Ward/ Division/Mohalla etc.,	Area of Village in hectares and of Town/ Ward in Km²	No. of Occupied residential houses	No. of House-holds	Total Population (including Institutional & Houseless Population)			Literates		Total Main Workers (I-IX)	
					P	M	F	M	F	M	F
1	2	3	4	5	6	7	8	9	10	11	12
51	Upparahalli	1523.44	174	174	983	513	470	139	17	320	217
52	Metri	2146.64	501	501	2879	1443	1436	568	165	893	658
53	Kanvithimmalapura	2738.17	165	165	1005	514	491	135	14	295	295
54	Ramasagara	1513.50	894	903	4583	2335	2248	1155	461	1312	935
55	MUddapura	845.71	484	484	2721	1398	1323	509	184	765	406
56	Belugoduhal	892.84	218	218	1197	583	614	124	35	358	371
57	Arlihalli	612.84	48	48	224	115	109	25	02	92	85
58	Sanapura	755.24	488	488	2574	1300	1274	360	114	829	551
59	Muddapura	1508.79	362	362	1921	973	948	221	87	629	407
60	Ittigi	1273.92	190	190	948	486	462	118	33	292	211
61	Mariyammanahalli	317.92	1562	1569	9286	4646	4640	1774	966	2279	853
62	Danayakanakere	2012.15	200	200	1340	653	687	217	88	343	143
63	Nagalapura	2983.12	429	429	2480	1251	1229	355	137	688	291
64	Byalakundi	1682.38	105	105	585	278	307	114	39	153	67
65	Garga	4299.18	234	234	1259	629	630	169	44	342	115
66	Thimmalapura	2473.43	297	299	1755	895	860	138	37	493	273
67	Vantigodu	1297.99	-		UN-INHABITED						
68	T.Basapura	641.35	134	134	890	436	454	38	01	230	192
69	Chilakanahatti	401.61	227	227	1342	648	694	176	85	378	261
70	Telugubalu	564.16	09	10	175	159	16	155	08	13	01
71	Haravanahalli	968.18	120	121	733	371	362	102	28	227	98
72	Basavanadurga	809.07			UN-INHABITED						
73	Gollarahalli	401.08	170	173	943	468	475	138	45	282	174
74	Nandibanda	1685.20	92	92	530	259	271	103	40	162	111
75	Auyanahalli	295.52	88	88	465	234	231	110	33	143	64
76	Venkatapura	492.18	85	85	633	316	317	20	04	188	168
77	Hosakota	224.77	08	08	48	24	24	11	07	17	11
78	Vyasanakeri	1376.09	393	395	2061	1046	1015	184	19	629	509
79	Danapuram	2089.06	562	564	3192	1642	1550	589	198	926	422
-	Amaravati	1093.67						Fully incorporated in			
-	Hosur	1263.41						Fully incorporated in			
-	Kamalapuram	9877.08						Fully incorporated in			
-	Kampli	2366.34						Fully incorporated in			
-	Hospet (Rural)	849.32						Partly(611.62) incorpo			
-	Ananthaseyanagudi	343.38						Agglomeration			
-	Ananthaseyanagudi(OG)	3.43	665	665	3959	2008	1951	Fully incorporated in 1039	562	1062	429
-	Hospet(Rural)(OG)	2.38	423	429	2330	1197	1133	667	482	542	105
3/VII	Kamalapuram(M)	88.77	3078	3126	17474	8866	8608	3490	1768	5131	2414
	Ward No. 1	NA	346	358	2002	1024	978	514	296	607	177
	Ward No. 2	NA	344	344	2041	1049	992	500	304	584	183
	Ward No. 3	NA	217	217	1282	657	625	280	94	423	298
	Ward No. 4	NA	160	160	937	470	467	93	34	307	251
	Ward No. 5	NA	433	443	2308	1145	1163	341	132	698	411
	Ward No. 6	NA	241	261	1469	749	720	290	154	467	230
	Ward No. 7	NA	571	572	3352	1671	1681	585	328	972	539
	Ward No. 8	NA	766	771	4083	2101	1982	897	426	1083	325
3/VIII	Kampli (M)	23.66	4987	5004	27110	13614	13496	6316	3275	7197	2083
	Ward No. 1	NA	190	190	916	433	483	200	104	238	143
	Ward No. 2	NA	345	345	1920	974	946	377	164	549	170
	Ward No. 3	NA	265	265	1484	771	713	404	199	409	55
	Ward No. 4	NA	1352	1367	7305	3586	3719	1167	608	2034	895
	Ward No. 5	NA	316	316	1605	796	809	517	341	417	102
	Ward No. 6	NA	157	157	915	449	466	264	202	220	38
	Ward No. 7	NA	192	194	1214	625	589	359	173	310	27
	Ward No. 8	NA	249	249	1465	751	714	325	159	409	73
	Ward No. 9	NA	326	326	1857	944	913	488	218	437	92
	Ward No.10	NA	1595	1595	8429	4285	4144	2215	1107	2174	488

CENSUS ABSTRACT

TALUK : HOSPET

MAIN WORKERS												Name of Village/Town/ Name or No of Ward/ Division/Mohalla etc..	L.C. No.
Cultivators (I)		Agricultural Labourers (II)		Household Industry Manufacturing Process-ing Servicing and Repairs [V] [a]]		Other Workers (III, IV, V b) & VI to IX		Marginal Workers		Non-workers			
M	F	M	F	M	F	M	F	M	F	M	F		
13	14	15	16	17	18	19	20	21	22	23	24	2	1
255	16	58	201	03	-	04	-	-	-	193	253	Upparahalli	51
600	291	172	305	43	43	78	19	-	01	550	777	Metri	52
114	54	151	232	06	-	24	09	-	-	219	196	Kanvithimmalapura	53
319	65	720	795	34	23	239	52	-	02	1023	1311	Ramasagara	54
314	38	334	356	07	03	60	09	03	06	630	911	Muddapura	55
80	55	271	314	01	-	06	02	-	04	225	239	Belugoduhal	56
83	77	09	08	-	-	-	-	-	-	23	24	Arlihalli	57
314	76	460	451	11	03	44	21	-	82	471	641	Sanapura	58
227	87	360	314	01	-	41	06	-	13	344	528	Muddapura	59
129	13	137	194	06	-	20	04	02	08	192	243	Ittigi	60
807	170	439	422	84	25	949	236	17	06	2350	3781	Mariyammanahalli	61
229	115	86	28	04	-	24	-	04	07	306	537	Danayakanakere	62
433	103	161	168	09	03	85	17	-	-	563	938	Nagalapura	63
72	09	73	58	-	-	08	-	-	-	125	240	Byalakundi	64
194	41	82	63	11	07	55	04	-	42	287	473	Garga	65
198	35	215	185	14	36	66	17	-	-	402	587	Thimmalapura	66
				UN-INHABITED								Vantigodu	67
145	36	74	147	01	01	10	08	-	-	206	262	T.Basapura	68
110	79	157	154	29	14	82	14	03	16	267	417	Chilakanahatti	69
-	-	-	-	-	-	13	01	-	-	146	15	Telugubalu	70
64	13	83	53	15	19	65	13	04	82	140	182	Haravanahalli	71
				UN-INHABITED								Basavanadurga	72
168	95	76	69	20	07	18	03	-	-	186	301	Gollarahalli	73
76	20	54	68	-	14	32	09	-	-	97	160	Nandibanda	74
79	07	45	56	01	-	18	01	-	-	91	167	Auyanahalli	75
149	115	35	53	-	-	04	-	-	-	128	149	Venkatapura	76
06	01	11	10	-	-	-	-	-	-	07	13	Hosakota	77
109	66	11	31	09	-	500	412	01	03	416	503	Vyasanakeri	78
893	114	174	183	08	06	451	119	03	14	713	1114	Danapuram	79
Amaravati and Hospet Towns												Amravati	-
Amaravati Town Municipality												Hosur	-
Kamalapuram Town Municipality												Kamalapuram	-
Kampli Town Municipality												Kampli	-
rated in Hospet Town Municipality remaining portion is included in Hospet Urban												Hospet (Rural)	-
Hospet Urban Agglomeration												Ananthaseyanagudi	-
92	16	450	379	30	02	390	32	09	19	937	1503	Ananthaseyanagudi(OG)	-
20	06	82	54	05	02	435	43	03	-	652	1028	Hospet Rural(OG)	
1224	140	2317	2056	127	27	1463	191	44	121	3691	6073	Kamalapuram(M)	3/VII
125	06	180	120	25	10	277	41	02	36	415	765	Ward No. 1	
168	19	209	128	28	06	179	30	29	58	436	751	Ward No. 2	
136	17	180	262	42	01	65	18	02	01	232	326	Ward No. 3	
93	17	198	230	-	01	26	03	-	-	163	216	Ward No. 4	
118	31	323	339	08	04	239	37	04	20	453	732	Ward No. 5	
147	03	195	214	07	02	118	11	04	02	278	488	Ward No. 6	
217	14	590	508	13	03	152	14	01	-	698	1142	Ward No. 7	
230	33	442	255	04	-	407	37	02	04	1016	1653	Ward No. 8	
1147	103	2718	1712	228	52	3104	216	19	98	6398	11315	Kampli (M)	3/VIII
30	01	123	134	02	-	83	08	02	02	193	338	Ward No. 1	
165	35	313	131	02	-	69	04	-	02	425	774	Ward No. 2	
104	09	146	38	09	02	150	06	03	41	359	617	Ward No. 3	
198	24	1102	784	72	14	662	73	02	06	1550	2818	Ward No. 4	
63	03	52	39	27	05	275	55	06	07	373	700	Ward No. 5	
34	04	64	24	09	-	113	10	-	-	229	428	Ward No. 6	
45	-	42	10	08	04	215	13	05	17	310	545	Ward No. 7	
120	03	148	64	-	-	141	06	-	-	342	641	Ward No. 8	
60	04	124	87	18	-	235	01	-	02	507	819	Ward No. 9	
328	20	604	401	81	27	1161	40	01	21	2110	3635	Ward No.10	

URBAN/VILLAGE PRIMARY

TALUK : HOSPET

L.C. No.	Name of Village/Town/ Name or No of Ward/ Division/Mohalla etc.,	Area of Village in hectares and of Town/ Ward in Km2	No. of Occupied residential houses	No. of House-holds	Total Population (including Institutional & Houseless Population)			Literates		Total Main Workers (I-IX)	
					P	M	F	M	F	M	F
1	2	3	4	5	6	7	8	9	10	11	12
	URBAN										
-	Hospet Urban - Agglomeration	36.00	19700	19903	115351	58757	56594	31599	18647	29447	8372
(a)3/I	Amaravati (M)	22.53	3312	3368	18490	9547	8943	5460	3309	4220	1067
	Ward No. 1	NA	317	320	1737	880	857	461	281	324	153
	Ward No. 2	NA	159	163	1046	574	472	398	212	244	64
	Ward No. 3	NA	307	348	1911	973	938	122	31	633	376
	Ward No. 4	NA	155	155	743	375	368	169	80	170	58
	Ward No. 5	NA	372	372	2209	1145	1064	708	474	471	68
	Ward No. 6	NA	120	121	626	333	293	186	84	174	81
	Warx No. 7	NA	168	172	939	496	443	298	153	221	73
	Ward No. 8	NA	146	149	789	395	394	329	297	161	23
	Ward No. 9	NA	75	75	387	201	186	153	131	81	15
	Ward No.10	NA	83	83	402	210	192	155	122	102	13
	Ward No.11	NA	233	233	1282	665	617	302	96	219	22
	Ward No.12	NA	257	257	1570	807	763	605	397	347	09
	Ward No.13	NA	335	335	1920	933	887	711	460	389	37
	Ward No.14	NA	215	215	1182	622	560	267	151	276	29
	Ward No.15	NA	370	370	1847	938	909	596	340	408	46
(b)	Hospet	13.47	16388	16535	96861	49210	47651	26139	15338	25227	7305
3/VI	Hospet(M)	7.66	15300	15441	90572	46005	44567	24383	14294	23623	6771
	Ward No. 1	NA	1243	1248	6883	3477	3406	1594	892	1909	755
	Ward No. 2	NA	750	758	4323	2242	2081	1258	715	1182	330
	Ward No. 3	NA	1607	1620	8975	4554	4421	2674	1611	2148	544
	Ward No. 4	NA	516	522	2904	1504	1400	1210	948	677	71
	Ward No. 5	NA	1199	1215	6660	3454	3206	1992	1161	1746	240
	Ward No. 6	NA	310	310	1833	982	851	579	320	528	43
	Ward No. 7	NA	1101	1147	6506	3283	3223	1545	804	1769	451
	Ward No. 8	NA	394	395	2438	1215	1223	564	342	608	202
	Ward No. 9	NA	288	288	2059	1050	1009	718	491	543	72
	Ward No.10	NA	818	819	4773	2432	2341	1372	866	1153	162
	Ward No.11	NA	1375	1376	7911	4095	3816	2052	1037	2153	327
	Ward No.12	NA	272	278	1749	908	841	731	554	439	54
	Ward No.13	NA	435	438	3210	1579	1631	632	310	832	448
	Ward No.14	NA	391	405	2393	1234	1159	507	250	675	263
	Ward No.15	NA	1778	1797	10133	5161	4972	2910	1779	2569	510
	Ward No.16	NA	406	406	2739	1324	1415	606	378	706	449
	Ward No.17	NA	718	719	4865	2410	2455	922	434	1338	998
	Ward No.20	NA	529	529	3100	1520	1580	978	601	734	171
	Ward No.19	NA	875	876	5231	2695	2536	1306	679	1384	364
	Ward No.20	NA	295	295	1887	896	1001	239	122	530	317

CENSUS ABSTRACT

TALUK : HOSPET

MAIN WORKERS								Marginal Workers		Non-workers		Name of Village/Town/ Name or No. of Ward/ Division/Mohalla etc.,	L.C. No.
Cultivators (I)		Agricultural Labourers (II)		Household Industry Manufacturing Processing Servicing and Repairs [V] [a]]		Other Workers (III, IV, V b) & VI to IX							
M	F	M	F	M	F	M	F	M	F	M	F		
13	14	15	16	17	18	19	20	21	22	23	24	2	1
												URBAN	
2717	985	5611	4820	822	336	20297	2231	224	310	29086	47912	Hospet Urban-Agglomeration	
353	220	722	477	47	21	3098	349	51	24	5276	7852	Amaravati (M)	(a) 3/I
03	-	96	134	08	-	217	19	01	-	555	704	Ward No. 1	
58	25	40	28	-	-	146	11	-	-	330	408	Ward No. 2	
250	188	360	184	06	03	17	01	-	-	340	562	Ward No. 3	
08	01	44	42	01	02	117	13	13	07	192	303	Ward No. 4	
3	01	85	51	09	01	374	15	02	-	672	996	Ward No. 5	
13	03	31	22	04	04	126	52	01	-	158	212	Ward No. 6	
08	-	19	06	02	-	192	67	-	04	275	366	Ward No. 7	
-	-	-	-	-	-	161	23	-	-	234	371	Ward No. 8	
01	-	02	-	-	-	78	15	01	-	119	171	Ward No. 9	
03	01	13	05	-	01	86	06	04	03	104	176	Ward No.10	
-	-	27	05	02	02	190	15	13	01	433	594	Ward No.11	
02	01	04	-	01	01	340	07	-	-	460	754	Ward No.12	
04	-	01	-	12	04	372	33	02	-	642	850	Ward No.13	
-	-	-	-	-	01	276	28	-	-	346	531	Ward No.14	
-	-	-	-	02	02	406	44	14	09	516	854	Ward No.15	
2364	765	4889	4343	775	315	17199	1882	173	286	23810	40060	Hospet	(b)
2152	743	4357	3910	740	311	16374	1807	161	267	22221	37529	Hospet(M)	3/VI
332	42	731	623	09	09	837	81	12	07	1556	2644	Ward No. 1	
81	35	207	209	20	05	874	81	10	10	1050	1741	Ward No. 2	
55	07	186	160	35	10	1872	367	07	31	2399	3846	Ward No. 3	
26	01	02	03	17	-	632	67	-	-	827	1329	Ward No. 4	
51	05	155	117	63	15	1477	103	09	10	1699	2956	Ward No. 5	
29	01	06	-	19	07	474	35	01	03	453	805	Ward No. 6	
44	19	273	250	75	22	1377	160	05	08	1509	2764	Ward No. 7	
156	53	137	110	06	06	309	33	33	25	574	996	Ward No. 8	
63	14	66	39	31	03	383	16	03	03	504	934	Ward No. 9	
61	08	50	62	33	07	1009	85	02	04	1277	2175	Ward No.10	
58	07	119	133	96	16	1880	171	02	22	1940	3467	Ward No.11	
33	01	05	03	12	04	389	46	02	-	467	787	Ward No.12	
294	121	322	275	12	03	204	49	-	-	747	1182	Ward No.13	
120	29	246	175	30	19	279	40	-	-	559	896	Ward No.14	
89	20	293	242	121	62	2066	186	08	27	2584	4435	Ward No.15	
163	113	304	280	18	16	221	40	-	92	618	964	Ward No.16	
290	184	637	683	57	60	354	71	63	84	1009	1373	Ward No.17	
75	21	84	75	22	29	553	46	01	-	785	1409	Ward No.18	
51	19	215	215	58	17	1060	113	01	24	1310	2148	Ward No.19	
81	43	319	256	06	01	124	17	02	06	354	678	Ward No.20	

KUDLIGI TALUK

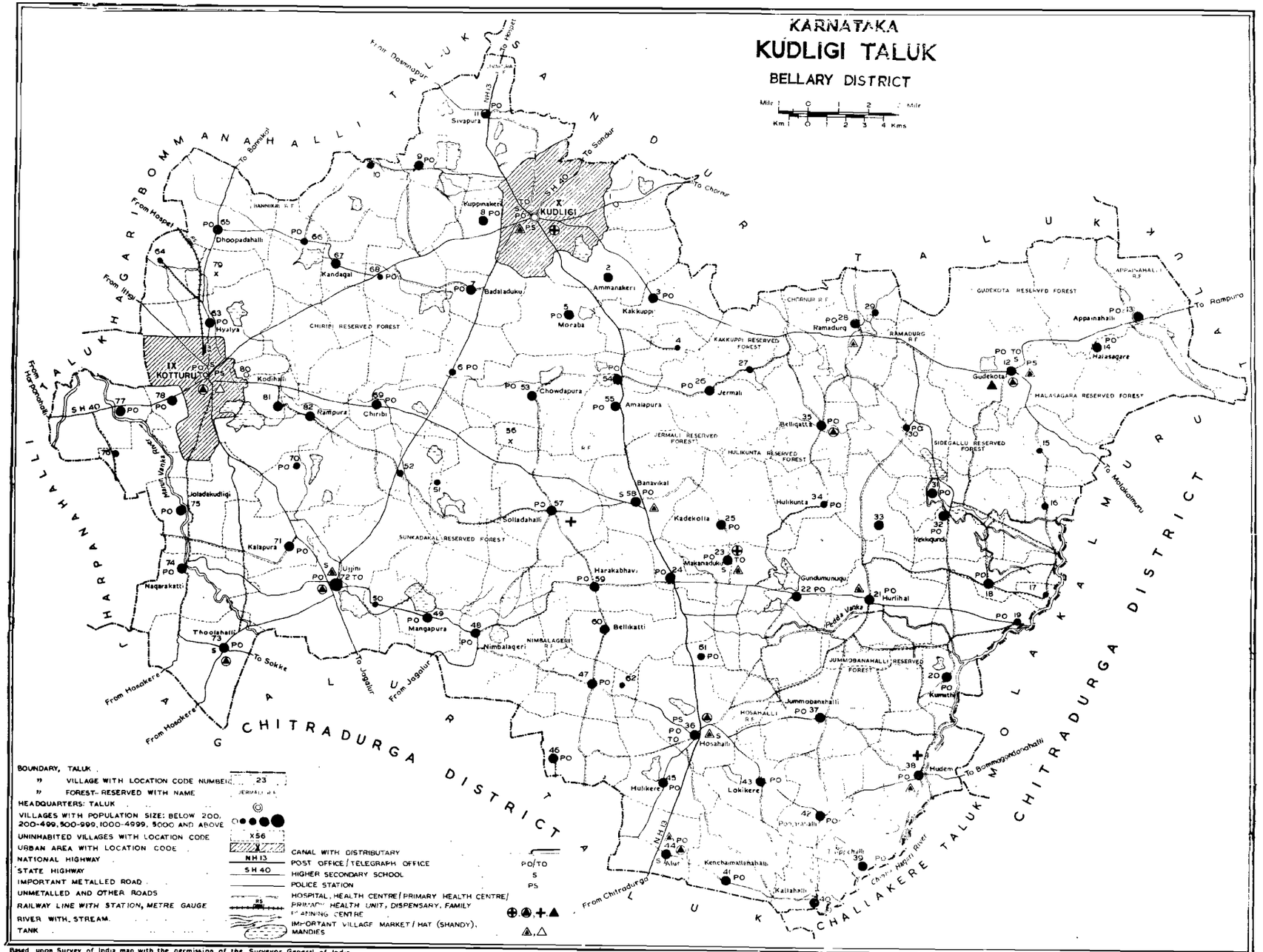

BOUNDARY, TALUK
" VILLAGE WITH LOCATION CODE NUMBER 23
" FOREST- RESERVED WITH NAME JERMALI R.F.
HEADQUARTERS: TALUK
VILLAGES WITH POPULATION SIZE: BELOW 200, 200-499, 500-999, 1000-4999, 5000 AND ABOVE
UNINHABITED VILLAGES WITH LOCATION CODE X56
URBAN AREA WITH LOCATION CODE
NATIONAL HIGHWAY NH 13
STATE HIGHWAY SH 40
IMPORTANT METALLED ROAD
UNMETALLED AND OTHER ROADS
RAILWAY LINE WITH STATION, METRE GAUGE BS
RIVER WITH STREAM
TANK
CANAL WITH DISTRIBUTARY
POST OFFICE / TELEGRAPH OFFICE PO/TO
HIGHER SECONDARY SCHOOL S
POLICE STATION PS
HOSPITAL, HEALTH CENTRE / PRIMARY HEALTH CENTRE / PRIMARY HEALTH UNIT, DISPENSARY, FAMILY PLANNING CENTRE
IMPORTANT VILLAGE MARKET / HAT (SHANDY), MANDIES

Based upon Survey of India map with the permission of the Surveyor General of India.

© Government of India Copyright 1986

ALPHABETICAL LIST OF VILLAGES

TALUK: KUDLIGI

Sl. No.	Name of village	1981 Census L.C. No.	Population 1971	Population 1981
1	2	3	4	5
1	Alur	44	2962	3212
2	Amalapura (Amalapuram)	55	1142	1323
3	Ammanakeri	2	818	1027
4	Appainahalli	13	2484	3100
5	Badaladuku (Badaladukur)	7	1868	2341
6	Banavikal (Banvikal)	58	2562	2870
7	Belligatta (Bellighatta)	35	1112	1155
8	Bellikatti	60	914	1133
9	Bevoor	64	450	499
10	Boppalapura	10	487	623
11	Byluthumbaraguddi (Byluthumbarguddi)	47	945	1227
12	Chapparadahalli	78	1187	1330
13	Chiribi	69	1643	1896
14	Chitrathagundu (Chiratagondu)	18	1386	1757
15	Chowdapura	53	1915	1984
16	C. Imadapura	56	..	..
17	Dhoopadahalli (Doopadahalli)	65	1908	2660
18	Gajapura	68	442	479
19	Gandabommanahalli (Gondebommanahalli)	31	1292	1549
20	Gudekota	12	3583	4304
21	Gundinahole	1	11	17
22	Gundumunugu (Gundumanugu)	22	2665	3131
23	Halasagara (Halsagara)	14	1499	1730
24	Hampapura	79	..	..
25	Harakabhavi	59	1995	2354
26	Harudi	27	858	852
27	Hireheggadahal (Hireheggadahalli)	9	1711	2216
28	Hirekumbalakunta	46	1616	2003
29	Hirevaddarahalli (Hirevadrahalli)	70	615	714
30	Hosahalli	36	3489	4335
31	Hudem	38	3565	4356
32	Hulikere (Hulikeri)	45	1800	2143
33	Hulikunta	34	847	914
34	Hurlihal	21	2350	2516
35	Hyalya	63	1658	2336
36	Imadapura	61	541	597
37	Jermali	26	1507	1457
38	Joladakudligi	75	1214	1331
39	Jummobanahalli	37	1457	1554
40	Kadekolla	25	2202	2533
41	Kalapura	71	1328	1706
42	Kallahalli	40	1108	1268
43	Kakkupoi	3	1149	1342
44	Kandagal	67	825	1095
45	Kannanayakanakatte (Kannayakanakatti)	76	515	667
46	Kasapura	15	291	314
47	Kenchamallanahalli	41	2007	1692
48	K. Iyyanahalli (K.Ayyanahalli)	77	2621	3130
49	Kodihalli	81	892	1135
50	Kombihalli	17	314	366
51	Kudureduvu (Kudireduvu)	29	693	686
52	Kumathi (Kumati)	20	957	1076
53	Kuppinakeri	8	1124	1232
54	Kyasanakere	54	798	1010
55	Lokikere	43	1028	1067
56	Makanaduku	23	3454	4109
57	Mangapura	49	1075	1230
58	M.B.Iyyanahalli (M.B.Ayyanahalli)	24	1729	1887
59	Meenakeri	19	898	931
60	Moraba	5	2224	2466
61	Nagalapura	6	729	755
62	Nagarakatti	74	1440	1414
63	Nagenahalli	50	427	497
64	Nimbalageri	48	2146	2556
65	Palayyanakota (Palaiahnakota)	51	394	429
66	Poojarahalli (Poojarihalli)	42	1384	1495
67	Ramadurg	28	2394	2750
68	Rampura	82	1671	1933
69	Ranganathanahalli	62	235	299
70	Sidegallu	30	837	865
71	Sirinayakanahalli	80	68	113
72	Sivapura	11	2914	4003
73	Solladahalli (Sooladahalli)	57	2708	3048
74	Sooravvanahalli (Sooravanahalli)	4	367	423
75	Sunkadakal	52	605	689
76	Thimmalapura	66	464	644
77	Thippehalli	39	1004	1213
78	Thoolahalli (Toolahalli)	73	2985	3501
79	Ujjini	72	4847	5235
80	Uradihalli	16	737	912
81	Yekkigundi	32	1234	1419
82	Yerralinganahalli	33	1801	2093

URBAN/VILLAGE PRIMARY

TALUK : KUDLIGI

L.C. No.	Name of Village/Town/ Name or No. of Ward/ Division/Mohalla etc..		Area of Village in hectares and of Town/ Ward in Km2	No. of Occupied residential houses	No. of House-holds	Total Population (including Institutional & Houseless Population)			Literates		Total Main Workers (I-IX)	
						P	M	F	M	F	M	F
1	2		3	4	5	6	7	8	9	10	11	12
	KUDLIGI TALUK	T	1601.5	28214	28354	165679	83834	81845	34005	14160	46816	26926
		R	1534.1	23243	23329	136253	68817	67436	24995	8782	39697	24612
		U	67.4	4971	5025	29426	15017	14409	9010	5378	7119	2314
	RURAL											
1	Gundinahole		1302.31	04	04	17	09	08	07	04	04	-
2	Ammanakeri		1972.19	183	185	1027	508	519	192	76	280	200
3	Kakkuppi		1917.72	247	247	1342	687	655	280	97	384	204
4	Sooravananalli		687.05	81	81	423	199	224	34	06	120	47
5	Moraba		1779.91	435	436	2466	1243	1223	337	72	784	319
6	Nagalapura		1574.04	117	117	755	383	372	82	23	222	68
7	Badaladuku		1138.55	401	401	2341	1209	1132	260	58	651	140
8	Kuppinakeri		1348.61	215	216	1232	630	602	203	58	336	179
9	Hireheggadahal		1667.19	384	385	2216	1114	1102	439	204	618	371
10	Boppalapura		1800.81	111	111	623	313	310	115	15	166	34
11	Sivapura		3160.30	669	671	4003	2039	1964	495	137	1139	709
12	Gudekota		5748.47	754	762	4304	2219	2085	912	378	1202	594
13	Appainahalli		3867.30	490	495	3100	1576	1524	607	196	878	630
14	Halasagara		3361.10	299	301	1730	8883	847	219	55	512	270
15	Kasapura		2496.91	49	49	314	159	155	18	02	100	04
16	Uradihalli		1175.99	147	147	912	443	469	100	32	249	97
17	Kombihalli		242.01	73	73	366	175	191	45	04	105	58
18	Chitrathagundu		1103.79	304	304	1757	892	865	175	43	530	141
19	Meenakeri		1472.21	161	161	931	449	482	97	31	267	213
20	Kumathi		1593.53	184	184	1076	516	560	166	64	286	249
21	Hurlihal		3056.19	462	476	2516	1269	1247	434	192	801	591
22	Gundumunugu		3375.90	554	555	3131	1571	1560	437	161	862	696
23	Makanaduku		1897.71	721	724	4109	2099	2010	884	306	1088	1015
24	M.B.Iyyanahalli		663.59	329	330	1887	948	939	430	202	460	397
25	Kadekolla		2445.90	445	445	2533	1297	1236	290	52	711	290
26	Jermali		2509.53	285	285	1457	751	706	171	44	486	310
27	Harudi		2715.96	163	163	852	420	432	130	48	255	207
28	Ramadurg		2592.51	485	486	2750	1408	1342	530	162	828	576
29	Kudereduvu		762.86	120	120	686	349	337	110	42	228	23
30	Sidegallu		2715.54	158	158	865	434	431	158	57	274	264
31	Gandabommanahalli		1655.77	269	269	1549	807	742	193	27	437	295
32	Yekkigundi		1147.97	253	253	1419	703	716	220	32	403	380
33	Yerralinganahalli		1349.33	356	356	2093	1062	1031	245	49	654	526
34	Hulikunta		1145.71	154	154	914	454	460	151	45	269	237
35	Belligatta		2190.64	200	203	1155	588	567	200	64	320	123
36	Hosahalli		3127.28	785	785	4335	2219	2116	958	433	1278	588
37	Jummobanahalli		2731.31	269	269	1554	763	791	328	104	482	337
38	Hudem		2925.75	711	717	4356	2196	2160	823	281	1272	995
39	Thippehalli		1120.07	183	183	1213	647	566	99	18	407	236
40	Kallahalli		1177.89	212	212	1268	665	603	199	56	425	307
41	Kenchamallanahalli		2074.72	307	307	1692	841	851	344	168	504	125
42	Poojarahalli		1610.87	258	266	1495	759	736	232	75	522	502
43	Lokikere		1511.19	174	174	1067	552	515	274	100	337	238
44	Alur		1499.47	526	528	3212	1648	1564	878	377	886	645
45	Hulikere		1752.96	373	373	2143	1071	1072	530	248	643	428
46	Hirekumbalakunta		1784.61	332	332	2003	997	1006	424	119	600	520
47	Byluthumbaraguddi		1224.32	193	193	1227	606	621	157	32	332	143
48	Nimbalageri		3311.09	428	429	2556	1286	1270	567	223	797	492
49	Mangapura		1755.24	203	203	1230	585	645	241	81	310	109
50	Nagenahalli		1118.60	75	75	497	244	253	84	32	134	120

CENSUS ABSTRACT

TALUK : KUDLIGI

MAIN WORKERS													
Cultivators (I)		Agricultural Labourers (II)		Household Industry Manufacturing Processing Servicing and Repairs [V] [a]]		Other Workers (III, IV, V b) & VI to IX		Marginal Workers		Non-workers		Name of Village/Town/ Name or No. of Ward/ Division/Mohalla etc.	L.C. No.
M	F	M	F	M	F	M	F	M	F	M	F		
13	14	15	16	17	18	19	20	21	22	23	24	2	1
26964	9422	10292	14637	1697	1491	7863	1376	456	3391	36562	51528	KUDLIGI TALUK	T
24819	8985	9124	13447	1227	1258	4527	922	395	3222	28725	39602		R
2145	437	1168	1190	470	233	3336	454	61	169	7837	11926		U
												RURAL	
-	-	-	-	-	-	04	-	-	-	05	08	Gundinahole	1
183	129	53	67	03	01	41	03	-	-	228	319	Ammanakeri	2
229	78	71	114	09	-	75	12	10	66	293	385	Kakkuppi	3
80	28	26	19	-	-	14	-	-	-	79	177	Sooravanahalli	4
466	333	244	281	19	03	55	02	05	13	454	591	Moraba	5
175	16	13	44	01	08	33	-	04	20	157	284	Nagalapura	6
466	50	51	45	09	19	125	26	09	64	549	928	Badaladuku	7
229	56	73	91	03	18	31	14	05	15	289	408	Kuppinakeri	8
428	118	117	163	17	66	56	24	02	97	494	634	Hireheggadahal	9
121	05	34	27	01	-	10	02	-	01	147	275	Boppalapura	10
796	115	192	543	31	35	120	16	41	251	859	1004	Sivapura	11
634	168	232	361	49	20	287	45	06	73	1011	1418	Gudekota	12
490	183	282	418	27	17	79	12	-	-	698	894	Appainahalli	13
308	96	142	150	09	09	53	15	01	18	370	559	Halasagara	14
83	-	03	02	-	-	14	02	-	86	59	65	Kasapura	15
195	59	18	26	04	-	32	12	-	23	194	349	Uradihalli	16
87	-	05	55	-	01	13	2	-	-	70	133	Kombihalli	17
402	65	94	73	-	01	34	02	01	05	361	719	Chitrathagundu	18
116	58	141	151	-	-	10	04	-	-	182	269	Meenakeri	19
87	11	178	233	-	02	21	03	-	02	230	309	Kumathi	20
451	232	251	327	13	13	86	19	-	04	468	652	Hurlihal	21
423	130	330	507	14	08	95	51	23	111	686	753	Gundumunugu	22
520	287	280	646	23	35	265	47	02	09	1009	986	Makanaduku	23
281	206	101	178	18	07	60	06	12	04	476	538	M.B.Iyyanahalli	24
639	225	27	61	17	01	28	03	01	143	585	803	Kadekolla	25
369	189	73	101	22	16	22	04	-	-	265	396	Jermali	26
191	145	46	50	04	09	14	03	-	01	165	224	Harudi	27
582	348	130	161	33	43	83	24	01	12	579	754	Ramadurg	28
176	20	05	01	03	-	44	02	02	158	119	156	Kudereduvu	29
227	224	20	30	10	04	17	06	-	-	160	167	Sidegallu	30
261	176	139	109	12	03	25	07	01	09	369	438	Gandabommanahalli	31
265	231	121	141	04	-	13	08	-	05	300	331	Yekkigundi	32
248	91	375	429	18	04	13	02	-	01	408	504	Yerralinganahalli	33
201	156	58	78	01	02	09	01	-	20	185	203	Hulikunta	34
208	13	92	102	03	-	17	08	-	-	268	444	Belligatta	35
642	202	224	271	78	87	334	28	02	113	939	1385	Hosahalli	36
359	182	74	147	-	-	49	08	-	02	281	452	Jummobanahalli	37
585	261	309	442	241	277	137	15	07	37	917	1128	Hudem	38
306	142	86	93	01	-	14	01	01	07	239	323	Thippehalli	39
322	204	54	95	12	03	37	05	07	52	233	244	Kallahalli	40
427	51	33	64	03	07	41	03	06	165	331	561	Kenchamallanahalli	41
271	205	160	180	37	91	54	26	18	36	219	198	Poojarahalli	42
156	67	89	66	34	101	58	04	08	33	207	244	Lokikere	43
498	210	188	355	38	53	162	27	13	73	749	846	Alur	44
363	215	169	194	30	08	81	11	17	112	411	532	Hulikere	45
484	135	81	363	07	07	28	15	-	01	397	485	Hirekumbalakunta	46
268	67	45	71	-	-	19	05	-	01	274	477	Byluthumbaraguddi	47
379	94	337	381	05	-	76	17	-	05	489	773	Nimbalageri	48
258	52	23	21	-	-	29	36	03	43	272	493	Mangapura	49
120	96	09	21	03	02	02	01	01	-	109	133	Nagenahalli	50

URBAN/VILLAGE PRIMARY

TALUK : KUDLIGI

L.C. No.	Name of Village/Town/ Name or No. of Ward/ Division/Mohalla etc.,	Area of Village in hectares and of Town/ Ward in Km2	No. of Occupied residential houses	No. of House-holds	Total Population (including Institutional & Houseless Population)			Literates		Total Main Workers (I-IX)	
					P	M	F	M	F	M	F
1	2	3	4	5	6	7	8	9	10	11	12
51	Palayyanakota	1991.53	65	65	429	226	209	19	-	121	89
52	Sunkadakal	1520.94	115	115	689	340	349	128	34	208	159
53	Chowdapura	2671.13	354	357	1984	989	995	299	82	576	308
54	Kyasanakere	474.71	194	194	1010	521	489	202	34	350	191
55	Amalapura	1650.76	218	223	1323	673	650	364	133	381	189
56	C.Imadapura	288.79				UN-INHABITED					
57	Solladahalli	3422.50	508	513	3048	1507	1541	405	108	893	508
58	Banavikal	2570.61	473	475	2870	1461	1409	759	315	798	462
59	Harakabhavi	2751.05	376	380	2354	1190	1164	564	170	657	593
60	Bellikatti	2106.16	184	185	1133	554	579	244	81	309	198
61	Imadapura	283.29	104	104	597	296	301	123	18	192	47
62	Ranganathanahalli	317.17	59	59	299	151	148	65	07	79	31
63	Hyalya	2037.80	373	374	2336	1185	1151	377	141	672	503
64	Devoor	934.52	93	93	499	261	238	68	13	146	40
65	Dhoopadahalli	2312.33	452	452	2660	1322	1338	438	101	738	432
66	Thimmalapura	1422.08	89	89	644	328	316	91	48	203	107
67	Kandagal	1632.75	183	183	1095	565	530	237	84	334	229
68	Gajapura	2317.78	83	83	479	243	236	67	14	145	77
69	Chiribi	1894.78	335	335	1896	952	944	181	50	580	373
70	Hirevaddarahalli	2328.30	114	114	714	363	351	106	26	217	73
71	Kalapura	1810.17	284	284	1706	863	843	319	134	515	314
72	Ujjini	4567.39	860	862	5236	2652	2583	1063	472	1459	463
73	Thoolahalli	1860.96	584	583	3501	1807	1694	743	337	1059	517
74	Nagarakatti	1898.39	244	244	1414	701	713	343	123	432	305
75	Joladakudligi	2048.22	242	242	1333	654	677	246	79	368	17
76	Kannanayakanakatte	1211.87	101	101	667	339	328	242	43	191	213
77	K.Iyyanahalli	1984.81	531	531	3130	1557	1573	765	367	925	805
78	Chapparadahalli	502.90	235	235	1330	640	690	343	124	388	281
79	Hampapura	689.33				UN-INHABITED					
80	Sirinayakanahalli	280.13	19	19	113	58	55	04	05	42	35
81	Kodihalli	623.49	160	160	1135	562	573	243	92	338	311
82	Rampura	2644.04	321	321	1933	978	955	443	162	551	230
-	Kudligi	2236.69							Fully incorporated in		
-	Amaradevaragudda	980.49							Fully incorporated in		
-	Kotturu	3525.90							Fully incorporated in		
	URBAN										
3/IX	Kotturu (M)	35.26	2659	2693	15445	7975	7470	5414	3188	3855	1258
	Division No. I	NA	760	771	4438	2406	2032	1565	637	1085	421
	Division No. II	NA	608	608	3392	1734	1658	1259	929	838	172
	Division No.III	NA	644	665	3891	1983	1908	1135	670	1050	488
	Division No. IV	NA	647	649	3724	1852	1872	1455	952	882	177
3/X	Kudligi (M)	32.17	2312	2332	13981	1742	6939	3596	2190	3264	1056
	Division No. I	NA	414	422	2562	1282	1280	322	89	728	436
	Division No. II	NA	697	705	3988	2049	1939	1449	990	857	98
	Division No.III	NA	429	431	2589	1358	1231	907	561	498	56
	Division No. IV	NA	423	425	2591	1245	1346	468	296	640	311
	Division No. V	NA	349	349	2251	1108	1143	450	254	541	155

CENSUS ABSTRACT

TALUK : KUDLIGI

MAIN WORKERS													
Cultivators (I)		Agricultural Labourers (II)		Household Industry Manufacturing Processing Servicing and Repairs [V] [a]]		Other Workers (III, IV, V b) & VI to IX		Marginal Workers		Non-workers		Name of Village/Town/ Name or No. of Ward/ Division/Mohalla etc.	T. C. No.
M	F	M	F	M	F	M	F	M	F	M	F		
13	14	15	16	17	18	19	20	21	22	23	24	2	1
119	89	01	-	01	-	-	-	13	32	86	388	Palayyanakota	51
180	128	02	17	01	01	25	13	07	28	125	162	Sunkadakal	52
399	151	62	100	12	22	103	35	-	13	413	674	Chowdapura	53
307	165	23	11	08	06	12	09	-	-	171	298	Kyasanakere	54
245	39	103	119	10	26	23	05	-	-	292	461	Amalapura	55
			UN-INHABITED									C.Imadapura	56
584	338	129	152	21	05	59	13	07	50	607	983	Solladahalli	57
576	205	117	226	08	19	97	12	01	18	662	929	Banavikal	58
440	387	112	181	36	13	69	12	25	17	508	554	Harakabhavi	59
232	128	49	65	07	02	21	03	18	24	227	357	Bellikatti	60
144	02	23	45	-	-	25	-	-	-	104	254	Imadapura	61
75	01	-	-	02	-	02	-	-	-	72	147	Ranganathanahalli	62
367	22	155	465	29	02	121	14	-	01	513	647	Hyalya	63
88	07	51	32	02	-	05	01	-	-	115	198	Bevoor	64
411	103	305	283	01	02	21	44	-	19	584	887	Dhoopadahalli	65
138	07	46	95	01	-	18	05	-	-	125	209	Thimmalapura	66
208	-	40	173	45	47	41	09	01	07	230	294	Kandagal	67
99	45	18	26	03	03	25	03	03	26	95	133	Gajapura	68
385	115	124	209	10	30	61	19	02	52	370	519	Chiribi	69
144	02	61	64	-	03	12	04	03	127	143	151	Hirevaddarahalli	70
283	75	111	213	10	11	111	15	13	170	335	359	Amlapura	71
856	94	227	304	80	23	296	42	29	104	1164	2016	Ujjini	72
655	72	303	422	28	16	70	07	01	04	750	1173	Thoolahalli	73
295	120	111	172	03	04	23	09	-	13	269	395	Nagarakatti	74
266	03	70	08	13	01	19	05	27	378	259	282	Joladakudligi	75
83	22	104	190	01	-	03	01	04	07	144	108	Kannanayakanakatte	76
387	110	430	677	07	-	101	18	01	-	631	768	K.Iyyanahalli	77
232	88	131	190	01	-	24	03	10	54	242	355	Chapparadahalli	78
			UN-INHABITED									Hampapura	79
23	-	19	35	-	-	-	-	-	-	16	20	Sirinayakanahalli	80
158	06	139	305	05	-	31	-	12	43	217	219	Kodihalli	81
285	37	160	120	16	41	90	32	09	114	418	611	Rampura	82
Kudligi Town Municipality													
Kudligi Town Municipality												Kudligi	
Kotturu Town Municipality												Amaradevaragudda	
												Kotturu	
												URBAN	
745	72	867	842	342	140	1907	204	41	72	4079	6140	Kotturu (M) 3/IX	
138	16	291	260	158	66	498	79	02	09	1319	1602	Division No. I	
263	22	160	117	48	03	367	30	07	14	889	1472	Division No. II	
132	08	338	361	88	68	492	51	08	08	925	1412	Division No. III	
206	26	78	104	48	03	550	44	24	41	946	1654	Division No. IV	
1404	165	301	348	128	93	1429	250	20	97	3758	5786	Kudligi (M) 3/X	
480	149	88	160	02	02	158	125	06	46	548	798	Division No. I	
156	12	34	24	19	03	648	59	05	02	1187	1839	Division No. II	
159	10	11	21	28	03	300	22	01	11	859	1164	Division No. III	
296	110	112	102	40	72	192	27	07	32	598	1003	Division No. IV	
315	84	56	41	39	13	131	17	01	06	566	982	Division No. V	

SANDUR TALUK

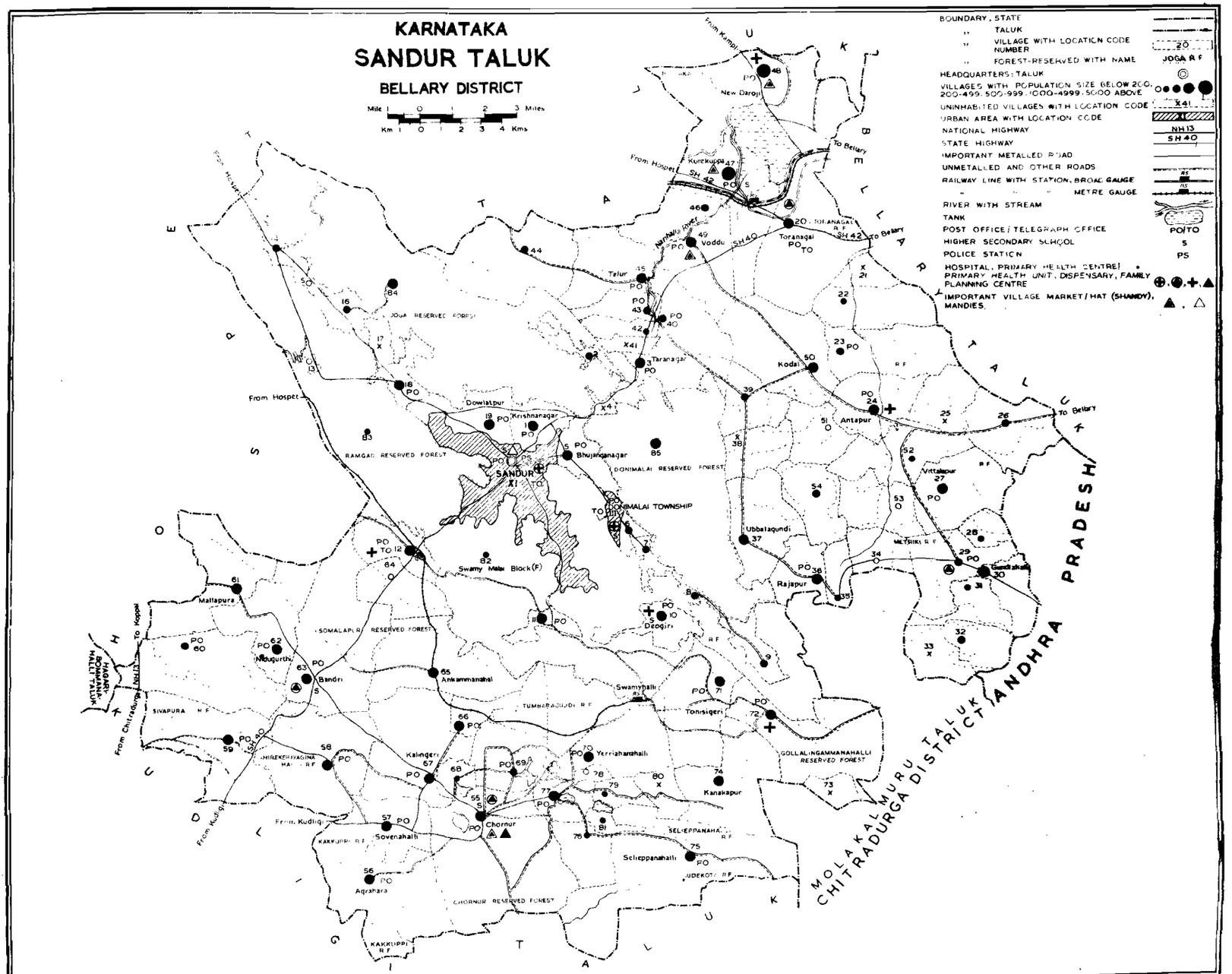

Based upon Survey of India map with the permission of the Surveyor General of India.

Government of India Copyright 1986

ALPHABETICAL LIST OF VILLAGES

TALUK: SANDUR

Sl. No.	Name of village	1981 Census L.C. No.	Population 1971	Population 1981
1	2	3	4	5
1	Agrahara	56	2040	2426
2	Ankammanahal	65	667	1069
3	Antapur	24	1110	1516
4	Appalapur	25	..	..
5	Avinamadugu	52	219	237
6	Ayyanahalli	38	..	..
7	Bandri	53	2537	3370
8	Bannihatti	40	819	835
9	Bhujanganagar	5	2557	3376
10	Bommagatta	77	1738	2060
11	Chikkakeriyaginahalli (Chikkakereyaginahalli)	59	827	1021
12	Chikkantapur	23	588	595
13	Chornur	55	2845	3779
14	Deogiri	10	2581	4128
15	Devarabudenahalli	76	240	306
16	Devaramallapur	66	1054	1322
17	Donimalai (F) (Donamalai)(F)	85	2239	1463
18	Dowlatpur	19	984	1258
19	Emmihatti	15	11	13
20	Gangalapur	28	403	491
21	Gollalingammanahalli	72	1435	1858
22	Gowripur	41	..	..
23	Gowripur (Gouripur)	79	281	321
24	Gundlahalli	30	913	1042
25	Hanumanahalli	33	..	..
26	Hirekeriyaginahalli (Herekeriyaginahalli)	58	1595	1946
27	Hulikunta	60	457	596
28	Jaisingapur	14	491	802
29	Jiginahalli	69	750	853
30	Jodibommiahnahalli (Jodibommaiahnahalli)	80	..	..
31	Jodikasinayakanahalli (Jodikarinayakanahalli)	78	42	41
32	Joga	44	693	827
33	Kalingeri	67	1014	1326
34	Kanakapur	74	887	1016
35	Karthikeshwar (Karthikeswar)	11	1713	2660
36	Kodal	50	992	1092
37	Krishnanagar	1	2037	2647
38	Kurekuppa	47	5064	6584
39	Lakkalahalli	32	717	885
40	Lingadahalli	39	522	736
41	Malapur (Mylapuram)	54	584	688
42	Mallapur (Mallapura)	35	236	254
43	Mallapura	61	863	1100
44	Marutala	51	46	66
45	Metriki	29	520	706
46	Muraripur	2	394	541
47	Musinayakanahalli	21	..	..
48	Nagalapur	43	862	982
49	Narasingapur	6	452	931
50	Narayanapur	9	609	621
51	New Daroji (Daroji)	48	4283	6014
52	Nidugurthi	62	1318	1547
53	North Eastern Block(F)	84	138	1192
54	Radhanagar	17	..	..
55	Rajapur	36	1283	1384
56	Ramanmalai Block (F) (Raman Malai Block)(F)	83	511	417
57	Ramasagar	31	159	216
58	Ramgad	13	331	174
59	Rampur	53	213	199
60	Ranjitpur (Ranjatpur)	7	300	570
61	Sankarapur (Sankarpur)	4	..	..
62	Saliappanahalli	75	949	1171
63	Shro. Basapur	46	849	892
64	Shro. Gangalapur	42	280	3[illegible]
65	Shro. Oblapur (S. Oblapur)	81	225	307
66	Shro. Thimmavvanahalli	73	..	..
67	Siddapur	16	456	501
68	Somalapur	64	149	174
69	Sovenahalli	57	1601	1907
70	Suseelnagar	18	1578	2274
71	Swamymalai Block (F)	82	107	495
72	Talur	45	1756	1957
73	Taranagar	[illegible]	2681	3447
74	Thimlapur	[illegible]	153	122
75	Thippanamaradi	68	371	416
76	Thumati	26	748	735
77	Tonisigeri	71	1457	1824
78	Toranagal (Torangal)	20	2973	3667
79	Ubbalagundi	[illegible]	1050	1261
80	Vittalapur	27	1247	1665
81	Vittalnagar	8	217	527
82	Voddu	49	1940	2117
83	Yerabanahalli	22	246	307
84	Yerriahanahalli	70	2214	2910
85	Yeswanthanagar	12	2588	3436

URBAN/VILLAGE PRIMARY

TALUK : SANDUR

L.C. No.	Name of Village/Town/ Name or No. of Ward/ Division/Mohalla etc.,		Area of Village in hectares and of Town/ Ward in Km²	No. of Occupied residential houses	No. of House-holds	Total Population (including Institutional & Houseless Population)			Literates		Total Main Workers (I-IX)	
						P	M	F	M	F	M	F
1	2		3	4	5	6	7	8	9	10	11	12
	SANDUR TALUK	T	1231.2	22655	22761	126658	64571	62087	22731	8533	34629	16047
		R	1207.7	18625	18695	104574	53098	51476	16084	4885	29192	14696
		U	23.5	4030	4066	22084	11473	10611	6647	3648	5437	1351
	RURAL											
1	Krishnanagar		583.44	427	428	2647	1336	1311	271	58	716	298
2	Muraripur		293.50	66	66	541	270	271	91	15	129	18
3	Taranagar		983.67	684	687	3447	1761	1686	727	232	911	153
4	Sankarapur		100.64			UN-INHABITED						
5	Bhujanganagar		625.94	567	567	3376	1663	1713	764	236	881	542
6	Narasingapur		137.60	188	188	931	489	442	227	55	252	104
7	Ranjitpur		209.69	105	105	570	283	287	104	23	164	155
8	Vittalnagar		91.83	93	93	527	271	256	67	04	149	129
9	Narayanapur		453.66	108	108	621	313	308	104	04	206	71
10	Deogiri		583.63	810	813	4128	2132	1996	956	381	1054	451
11	Karthikeshwar		529.19	539	540	2660	1366	1294	613	211	588	260
12	Yeswanthanagar		827.75	622	624	3436	1786	1650	661	232	889	167
13	Ramgad		106.38	37	38	174	82	92	20	03	40	18
14	Jaisingapur		335.01	125	125	802	401	401	98	25	188	47
15	Emmihatti		141.16	03	03	13	08	05	-	-	04	-
16	Siddapur		450.95	76	76	501	250	251	51	16	161	129
17	Radhanagar		109.30			UN-INHABITED						
18	Suseelnagar		468.95	342	342	2274	1163	1111	322	85	619	519
19	Dowlatpur		890.95	208	208	1258	633	625	159	49	338	119
20	Toranagal		2505.47	693	695	3667	1880	1787	800	309	936	517
21	Musinayakanahalli		218.24			UN-INHABITED						
22	Yerabanahalli		1251.78	51	51	307	158	149	37	03	74	35
23	Chikkantapur		1473.37	100	100	595	283	312	86	25	157	161
24	Antapur		1139.82	277	277	1516	762	754	115	29	462	233
25	Applapur		356.95			UN-INHABITED						
26	Thumati		1272.78	113	113	735	375	360	142	38	153	119
27	Vittalapur		1468.15	287	287	1665	865	800	243	53	493	115
28	Gangalapur		352.08	91	91	491	257	234	47	08	170	09
29	Metriki		1218.21	139	143	706	385	321	115	40	240	01
30	Gundlahalli		686.84	186	194	1042	530	512	88	08	328	187
31	Ramasagar		631.86	35	35	216	110	106	26	-	66	61
32	Lakkalahalli		603.76	140	140	885	445	440	69	04	261	178
33	Hanumanahalli		659.11			UN-INHABITED						
34	Thimlapur		622.45	21	21	122	64	58	-	-	37	-
35	Mallapur		402.08	43	43	254	134	120	33	02	77	01
36	Rajapur		702.41	244	244	1384	693	691	194	42	420	213
37	Ubbalagundi		1396.22	214	214	1261	625	636	238	63	344	192
38	Ayyanahalli		731.06			UN-INHABITED						
39	Linganahalli		800.05	126	126	736	388	348	82	07	230	203
40	Bannihatti		765.72	145	146	835	429	406	119	15	250	227
41	Gowripur		235.81			UN-INHABITED						
42	Shro.Gangalapur		289.77	63	63	363	179	184	92	20	80	26
43	Nagalapur		454.13	186	186	982	493	489	130	36	322	166
44	Joga		2337.04	145	145	827	423	404	128	08	230	33
45	Talur		1361.01	318	318	1957	963	994	440	76	603	585
46	Shro.Basapur		881.33	159	159	892	438	454	199	45	294	222
47	Kurekuppa		2165.70	1318	1332	6584	3411	3173	1301	441	2005	715
48	Newdaroji.		3973.66	1047	1048	6014	3039	2975	577	166	1734	1123
49	Voddu		1300.71	361	361	2117	1060	1057	319	113	587	264
50	Kodal		2138.03	189	189	1092	545	547	111	33	320	184

CENSUS ABSTRACT

TALUK : SANDUR

MAIN WORKERS												Name of Village/Town/ Name or No of Ward/ Division/Mohalla etc.,	L.C. No.
Cultivators (I)		Agricultural Labourers (II)		Household Industry Manufacturing Processing Servicing and Repairs [V] [a]]		Other Workers (III, IV, V b) & VI to IX		Marginal Workers		Non-workers			
M	F	M	F	M	F	M	F	M	F	M	F		
13	14	15	16	17	18	19	20	21	22	23	24	2	1
14799	5213	5652	6314	834	365	13344	4155	564	3009	29378	43031	SANDUR TALUK T	
13889	5123	5079	5803	639	274	9585	3496	459	2858	23447	33922	R	
910	90	573	511	195	91	3759	659	105	151	5931	9109	U	
												RURAL	
286	30	160	231	08	01	264	36	-	01	618	1012	Krishnanagar	1
89	-	-	-	-	-	40	18	-	-	141	253	Muraripur	2
327	29	139	62	35	15	410	47	06	02	844	1531	Taranagar	3
					UN-INHABITED							Sankarapur	4
440	94	285	428	13	01	143	19	05	132	777	1039	Bhujanganagar	5
55	23	44	51	07	05	146	25	-	02	237	336	Narasingapur	6
65	33	37	99	04	01	58	22	01	01	118	131	Ranjitpur	7
37	35	12	25	01	-	99	69	01	03	121	124	Vittalnagar	8
125	06	74	63	-	-	07	02	-	-	107	237	Narayanapur	9
25	18	01	-	02	03	1026	430	05	06	1073	1539	Deogiri	10
01	-	-	-	02	-	585	260	04	03	774	1031	Karthikeshwar	11
202	33	116	67	25	06	546	61	01	04	896	1479	Yeswanthanagar	12
01	01	01	-	-	-	38	17	-	-	4.	74	Ramgad	13
128	08	24	19	01	-	35	20	18	75	19[illegible]	279	Jaisingapur	14
02	-	02	-	-	-	-	-	-	02	04	03	Emmihatti	15
36	22	100	93	02	01	23	13	-	-	89	122	Siddapur	16
					UN-INHABITED							Radhanagar	17
283	203	203	252	08	03	125	60	01	01	543	592	Suseelnagar	18
123	09	125	104	02	02	88	04	-	-	295	506	Dowlatpur	19
162	52	339	284	23	11	412	170	11	60	744	1028	Toranagal	20
					UN-INHABITED							Musinayakanahalli	21
60	02	13	33	-	-	01	-	-	-	84	114	Yerabanahalli	22
95	40	55	116	01	-	06	05	01	-	125	151	Chikkantapur	23
337	123	40	56	47	43	38	11	02	-	298	521	Antapur	24
					UN-INHABITED							Applapur	25
142	113	-	-	-	-	11	06	27	36	195	205	Thumati	26
359	61	61	27	13	02	60	25	14	164	358	521	Vittalapur	27
129	02	32	05	01	-	08	02	-	33	87	192	Gangalapur	28
197	-	04	-	02	-	37	01	01	33	144	287	Matriki	29
264	141	31	35	04	-	29	11	02	88	200	237	Gundlahai	30
53	51	11	10	-	-	02	-	-	06	44	39	Ramasagar	31
125	59	58	90	07	04	71	25	11	54	173	208	Lakkalahalli	32
					UN-INHABITED							Hanumanahalli	33
21	-	15	-	-	-	01	-	-	08	27	50	Thimlapur	34
39	-	31	-	-	-	07	01	-	01	57	118	Mallapur	35
250	87	41	64	06	04	123	58	12	56	261	422	Rajapur	36
161	103	09	06	05	01	169	82	08	55	273	389	Ubbalagundi	37
					UN-INHABITED							Ayyanahalli	38
165	190	02	-	02	-	61	13	-	-	158	145	Linganahalli	39
186	181	02	02	01	-	61	44	-	01	179	178	Bannihatti	40
					UN-INHABITED							Gowripur	41
51	19	10	04	-	-	19	03	17	84	82	74	Shro.Gangalapur	42
289	158	04	02	03	-	26	06	-	-	171	323	Nagalapur	43
189	05	24	04	03	-	14	24	-	07	193	364	Joga	44
564	564	07	05	01	01	31	15	-	01	360	408	Talur	45
134	42	104	156	-	01	56	23	-	01	144	231	Shro.Basapur	46
302	23	215	188	52	04	1436	500	38	222	1368	2236	Kuresuppa	47
752	145	786	921	43	11	153	46	17	59	1288	1793	Newdaroji	48
158	53	214	151	25	25	174	35	52	52	472	741	Voddu	49
145	52	91	115	09	04	75	13	-	93	225	270	Kodal	50

URBAN/VILLAGE PRIMARY

TALUK : SANDUR

I. C. No.	Name of Village/Town/ Name or No. of Ward/ Division/Mohalla etc.,	Area of Village in hectares and of Town/ Ward in Km2	No. of Occupied residential houses	No. of House-holds	Total Population (including Institutional & Houseless Population)			Literates		Total Main Workers (I-IX)	
					P	M	F	M	F	M	F
1	2	3	4	5	6	7	8	9	10	11	12
51	Marutala	798.72	10	10	66	34	32	03	-	23	24
52	Avinamadugu	1329.54	37	37	237	113	124	39	07	78	15
53	Rampur	945.84	39	39	199	102	97	13	01	66	39
54	Malapur	960.77	121	121	688	337	351	54	05	186	129
55	Chornur	3980.99	672	676	3779	1950	1829	672	256	1038	235
56	Agrahara	2459.42	461	461	2426	1217	1209	402	161	659	381
57	Sovenahalli	1426.83	351	351	1907	970	937	406	183	556	336
58	Hirekeriyaginahalli	2507.31	323	327	1946	1007	939	254	87	580	365
59	Chikkakeriyaginahalli	2292.20	199	199	1021	507	514	121	22	287	177
60	Hulikunta	2202.63	102	107	596	289	307	42	06	158	89
61	Mallapura	1707.66	191	191	1100	544	556	46	07	296	46
62	Nidugurthi	1503.83	248	249	1547	780	767	105	45	455	276
63	Bandri	2663.19	548	551	3370	1713	1657	442	155	946	471
64	Somalapur	902.00	31	31	174	88	86	18	06	43	37
65	Ankammanahal	2015.13	167	167	1069	533	536	68	13	303	62
66	Devaremallapur	423.13	228	228	1322	689	633	109	19	391	313
67	Kalingeri	2202.73	246	251	1326	639	687	143	30	348	294
68	Thippanamaradi	241.68	80	80	416	203	213	72	23	124	81
69	Jiginahalli	1649.32	145	145	853	413	440	192	78	179	116
70	Yerriahanahalli	2753.26	476	476	2910	1487	1423	521	141	735	231
71	Tonisigeri	1686.28	317	318	1824	934	890	245	44	496	158
72	Gollalingammanahalli	2387.65	298	300	1858	945	913	119	14	534	345
73	Shro.Thimmayyana-halli	323.55			UN-INHABITED						
74	Kanakapur	1897.67	167	167	1016	517	499	89	23	273	112
75	Selieppanahalli	4099.63	195	195	1171	583	588	192	79	332	245
76	Devarabudenahalli	759.10	52	52	306	156	150	53	11	86	38
77	Bommagatta	568.29	364	368	2060	1045	1015	312	117	616	322
78	Jodikasinayakanahalli	63.88	07	07	41	20	21	-	-	-	-
79	Gowripur	324.24	54	54	321	160	161	76	12	88	20
80	Jodibommiahnahalli	485.64			UN-INHABITED						
81	Shro.Oblapur	228.56	57	57	307	150	157	08	05	87	29
82	Swamymalai Block(F)	6993.22	121	121	495	270	225	106	33	129	57
83	Ramanmalai Block(F)	7770.24	88	88	417	214	203	07	02	149	106
84	North Eastern Block(F)	9065.28	253	253	1192	603	589	75	64	353	264
85	Donimalai(F)	6725.30	286	286	1463	745	718	114	23	434	334
	Sandur	739.04						Fully incorporated in Sandur			
	Dharmapura	336.01						Fully incorporated in Sandur			
	Laxmipura	434.47						Fully incorporated in Sandur			
	Hulikunta	703.87						Fully incorporated in Sandur			
	URBAN										
3/III	Donimalai Township (SA)	1.38	1074	1076	4386	2308	2078	1710	1144	1133	106
3/XI	Sandur(M)	22.13	2956	2990	17698	9165	8533	4937	2504	4304	1245
	Division No. I	NA	796	797	4927	2586	2341	1254	566	1136	331
	Division No. II	NA	551	551	3352	1742	1610	1239	807	757	74
	Division No.III	NA	720	736	4235	2174	2061	953	370	1143	460
	Division No. IV	NA	889	906	5184	2663	2521	1491	761	1268	380

CENSUS ABSTRACT

TALUK : SANDUR

MAIN WORKERS													
Cultivators (I)		Agricultural Labourers (II)		Household Industry Manufacturing Processing Servicing and Repairs [V] [a]]		Other Workers (III, IV, V b) & VI to IX		Marginal Workers		Non-workers		Name of Village/Town/ Name or No. of Ward/ Division/Mohalla etc.,	L.C. No.
M	F	M	F	M	F	M	F	M	F	M	F		
13	14	15	16	17	18	19	20	21	22	23	24	2	1
19	17	-	-	04	07	-	-	-	-	11	08	Marutala	51
67	08	09	05	-	-	02	02	-	57	35	52	Avinamadugu	52
47	29	18	10	-	-	01	-	-	19	36	39	Rampur	53
126	85	-	-	05	06	55	38	-	-	151	222	Malapur	54
686	108	97	77	25	10	230	40	09	341	903	1253	Chornur	55
512	172	55	185	06	-	86	24	34	81	524	747	Agrahara	56
343	131	139	159	18	25	56	21	-	-	414	601	Sovenahalli	57
515	309	39	48	05	02	21	06	-	09	427	565	Hirekeriyaginahalli	58
253	59	15	96	08	11	11	11	02	34	218	303	Chikkakeriyaginahalli	59
125	63	17	20	-	01	16	05	41	110	90	108	Hulikunta	60
201	09	28	28	13	02	54	07	-	128	248	382	Mallapura	61
364	151	42	98	23	15	26	12	-	02	325	489	Nidugurthi	62
448	95	286	322	29	06	183	48	16	174	751	1012	Bandri	63
23	-	11	34	01	-	08	03	-	01	45	48	Somalapur	64
198	-	17	50	11	02	77	10	13	212	217	262	Ankammanahal	65
240	128	72	163	10	03	69	19	-	-	298	320	Devaramallapur	66
261	137	52	142	06	-	29	15	01	-	290	393	Kalingeri	67
105	63	05	11	02	01	12	06	-	-	79	132	Thippanamaradi	68
111	78	17	14	17	07	34	17	63	63	171	261	Jiginahalli	69
277	94	126	53	22	07	310	77	52	166	700	1026	Yerriahanahalli	70
255	54	44	29	09	02	188	73	04	14	434	718	Tonisigeri	71
322	162	162	159	16	15	34	09	-	-	411	568	Gollalingammanahalli	72
					UN-INHABITED							Shro.Thimmayyanahalli	73
187	64	52	44	03	-	31	04	-	-	244	387	Kanakapur	74
210	102	79	133	03	-	40	10	01	03	250	340	Selieppanahalli	75
49	12	25	22	-	-	12	04	-	24	70	88	Devarabudenahalli	76
273	150	107	120	23	02	213	50	01	45	428	648	Bommagatta	77
-	-	-	-	-	-	-	-	08	13	12	08	Jodikasinayakanahalli	78
31	04	43	13	04	-	10	03	08	15	64	126	Gowripur	79
					UN-INHABITED							Jodibommiahnahalli	80
87	29	-	-	-	-	-	-	-	-	63	128	Shro.Oblapur	81
-	-	-	-	-	-	129	57	02	01	139	167	Swamymalai Block (F)	82
-	-	-	-	-	-	149	106	-	-	65	97	Ramanamalai Block (F)	83
-	-	-	-	-	-	353	264	-	-	250	325	North Eastern Block (F)	84
-	-	-	-	02	01	432	333	-	-	311	384	Donimalai (F)	85
				Town Municipality								Sandur	
				Town Municipality								Dharmapura	
				Town Municipality								Laxmipura	
				Town Municipality								Hulikunta	
												URBAN	
08	-	-	-	07	02	1118	104	48	37	1127	1935	Donimalai Township (SA)	3/III
902	90	573	511	188	89	2641	555	57	114	4804	7174	Sandur (M)	3/XI
234	34	152	141	85	62	665	94	26	40	1424	1970	Division No. I	
08	08	45	22	21	06	561	38	19	44	966	1492	Division No. II	
334	43	146	112	36	16	627	289	02	02	1029	1599	Division No. III	
204	05	230	236	46	05	788	134	10	28	1385	2113	Division No. IV	

SIRUGUPPA TALUK

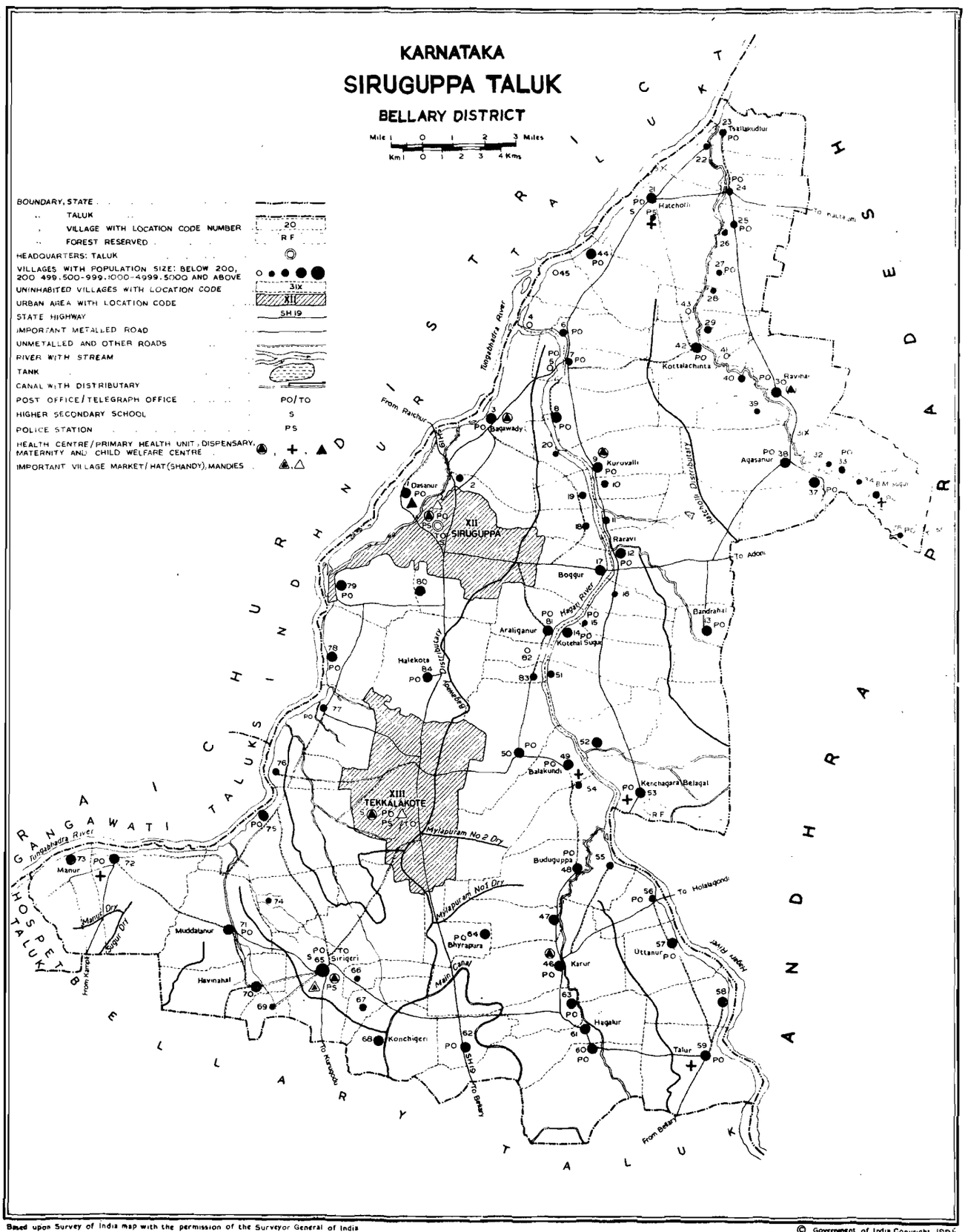

Based upon Survey of India map with the permission of the Surveyor General of India

© Government of India Copyright, 1986

ALPHABETICAL LIST OF VILLAGES

TALUK: SIRUGUPPA

Sl. No.	Name of village	1981 Census L.C. No.	Population 1971	Population 1981
1	2	3	4	5
1	Agasanur	38	1347	1666
2	Akkatangirahal	28	285	349
3	Alabanur	34	268	363
4	Araliganur	81	1367	1554
5	Bagawady	3	1610	2193
6	Balakundi	49	1819	2515
7	Bandrahal	13	1255	1609
8	Basarahalli (Basarahal)	27	280	316
9	Beerahalli	25	804	899
10	Bhyragamadinne (Bhyaragamadinne)	29	542	672
11	Bhyrapura	64	1186	1577
12	B.K.Sugur	35	588	822
13	Boggur	17	915	1068
14	Bommalapura	40	605	622
15	Buduguppa (Budiguppa)	48	1277	1745
16	Chanakanur	18	697	874
17	Chikka Bellary	44	863	1097
18	Darur	63	1329	2199
19	Desanur	1	2082	4508
20	(Desnur) Dasarpura	67	774	886
21	Devalapura	80	917	1101
22	Gajiginahal	20	330	418
23	Gosabalu	47	1033	1352
24	Gubbihal	41	210	191
25	Gundimanur	69	269	417
26	Hagalur	61	1279	1771
27	Hagalur-Hosahalli	60	1484	2537
28	Halekota	4	22	30
29	Halekota	84	2479	3133
30	Halumuravani	43	66	157
31	Hatcholli	21	2528	3127
32	Havinahal	70	1187	1603
33	Herakal	78	957	1350
34	Hirehal	51	380	525
35	Honnarahalli	45	167	163
36	Ibrampura	2	581	811
37	Ittigihal	36	358	409
38	Kallukuttiganahal (Kallukotiginahal)	26	215	255
39	Karchiganur	19	574	641
40	Karur	46	3010	4295
41	Kenchagarabelagal (Kenchagarbelagal)	53	2110	2646
42	Kenchanagudda	79	2226	2959
43	Kesarakoni	5	10	20
44	Konchigeri	68	1488	2205
45	Kotehal	15	613	442
46	Kotehal Sugur	14	1111	1398
47	Kottalachinta	42	1012	1029
48	Kududarahal	7	753	920
49	Kuriganur	55	623	744
50	Kuruvalli	9	1304	1535
51	Malapura	74	168	370
52	Manjinahal	82	..	15
53	Manur	73	1057	1031
54	Manur Sugur	72	1892	2538
55	Matur	22	288	351
56	Mitte Sugur	39	318	325
57	Motra Dinne (Motaradinni)	31	..	..
58	Mota Sugur	56	604	784
59	Muddatanur	71	2279	2930
60	Mudenur	52	771	1006
61	Mylapura	54	418	648
62	Nadanga	37	1128	1223
63	Nadivi	75	1096	1612
64	Nagalapura	8	1040	1191
65	Nagarahal	33	613	852
66	Nittur	77	601	798
67	Poppanahal	83	735	974
68	Raravi	12	2699	3640
69	Ravihal	30	1149	1504
70	Saliganur	16	318	370
71	Sanavasapura	62	1522	1923
72	Seedaragadda	6	656	713
73	Siddaramapura	66	382	371
74	Sirigeri	65	5661	7254
75	Talur	59	1829	2949
76	Tondehal	11	448	589
77	T. Rampura (T. Rampur)	10	500	613
78	Tavarikadur	23	839	971
79	Udegolam	76	615	726
80	Ulur	58	1032	1390
81	Uppara Hosahalli	50	1736	2349
82	Uttanur	57	1869	2298
83	Vattumuruvani (Vattumuravani)	24	602	699
84	Venkatapur	32	234	216

URBAN/VILLAGE PRIMARY

TALUK : SIRGUPPA

L.C. No.	Name of Village/Town/ Name or No of Ward/ Division/Mohalla etc.,	Area of Village in hectares and of Town/ Ward in Km²	No. of Occupied residential houses	No. of House-holds	Total Population (including Institutional & Houseless Population)			Literates		Total Main Workers (I-IX)	
					P	M	F	M	F	M	F
1	2	3	4	5	6	7	8	9	10	11	12
	SIRUGUPPA T	1041.9	27315	27497	148929	74407	74522	22919	7894	43392	28406
	R	968.6	20268	20363	110825	55243	55582	16024	4896	33013	22918
	U	73.3	7047	7134	38104	19164	18940	6895	2998	10379	5488
	RURAL										
1	Dasanur	1451.84	888	897	4508	2308	2200	648	248	1382	918
2	Ibrampura	428.52	158	164	811	422	389	75	05	251	192
3	Bagawady	2654.82	419	419	2193	1124	1069	332	137	708	405
4	Halekota	411.98	05	05	30	14	16	01	-	07	07
5	Kesarakoni	330.83	06	06	20	10	10	09	07	06	-
6	Seedaregadda	742.10	149	149	713	365	348	67	20	228	199
7	Kududarahal	825.99	189	189	920	449	471	95	31	287	303
8	Nagalapura	1399.39	228	228	1191	587	604	162	44	370	350
9	Kuruvalli	1224.55	272	273	1535	773	762	161	39	409	246
10	T.Rampura	454.12	114	114	613	306	307	164	34	194	123
11	Tondehal	489.40	110	110	589	292	297	79	10	163	186
12	Raravi	3258.56	697	702	3640	1824	1816	657	215	1159	912
13	Bandrahal	1080.96	316	316	1609	943	766	254	87	553	237
14	Kotehal Sugur	1350.18	250	252	1398	686	712	216	15	411	352
15	Kotehal	672.64	69	71	442	202	240	49	02	117	80
16	Saliganur	486.70	58	58	370	193	177	56	25	125	44
17	Boggur	1009.29	208	208	1068	512	556	271	110	312	161
18	Chanakanur	569.49	168	168	874	437	437	212	35	233	-
19	Karchiganur	473.78	120	120	641	324	317	169	61	177	131
20	Gajiginahal	540.04	78	78	418	206	212	121	44	129	111
21	Hatcholli	2493.29	567	577	3127	1587	1540	772	295	898	682
22	Matur	998.17	55	61	351	186	165	59	15	127	41
23	T.Sallakudlur	1045.29	177	177	971	463	508	173	47	290	316
24	Vattumuruvani	832.06	114	115	699	345	354	189	56	212	161
25	Beerahalli	617.28	167	167	899	443	456	142	48	254	10
26	Kallukuttiganahal	408.44	43	43	255	120	135	33	12	66	34
27	Basarahalli	533.95	58	59	316	166	150	40	12	115	62
28	Akkatangirahal	267.58	69	691	349	177	172	41	14	104	79
29	Bhyragamadinne	429.40	121	121	672	328	344	97	13	197	143
30	Ravihal	1791.24	303	303	1504	753	751	241	60	435	305
31	Motra Dinne	199.94			UN-INHABITED						
32	Venkatapur	263.35	44	44	216	112	104	19	01	70	22
33	Nagarahal	434.77	147	148	852	438	414	160	42	242	90
34	Alabanur	663.61	65	65	363	181	182	57	12	105	101
35	B.M.Sugur	303.69	141	141	822	407	415	178	63	206	25
36	Ittigihal	682.85	83	93	409	197	212	97	28	118	90
37	Nadanga	1110.73	239	239	1223	610	613	143	44	380	141
38	Agasanur	1790.12	311	311	1666	806	860	163	38	545	245
39	Mittesugur	580.55	63	63	325	161	164	43	05	106	90
40	Bommalapura	952.61	117	117	622	310	312	123	33	180	134
41	Gubbihal	262.71	31	31	191	95	96	30	01	66	43
42	Kottalachinta	986.83	222	222	1029	518	511	149	48	284	219
43	Halumuravani	320.04	35	35	157	82	75	38	21	54	11
44	Chikka Bellary	1187.20	199	201	1097	563	534	234	82	319	62
45	Honnarahalli	621.67	31	32	163	90	73	37	09	62	24
46	Karur	3239.12	770	770	4285	2078	2207	587	159	1256	973
47	Gosabalu	1116.17	213	213	1352	680	672	160	13	416	279
48	Buduguppa	1418.07	308	308	1745	878	867	133	24	553	499
49	Balakundi	1979.39	469	472	2515	1245	1270	217	110	774	612
50	Uppara Hosahalli	2245.68	459	462	2349	1169	1180	344	114	687	549

CENSUS ABSTRACT

TALUK : SIRGUPPA

MAIN WORKERS													
Cultivators (I)		Agricultural Labourers (II)		Household Industry Manufacturing Processing Servicing and Repairs [V] [a]]		Other Workers (III, IV, V b) & VI to IX		Marginal Workers		Non-workers		S	Name of Village/Town/ Name or No. of Ward/ Division/Mohalla etc.,	L.C. No.
M	F	M	F	M	F	M	F	M	F	M	F			
13	14	15	16	17	18	19	20	21	22	23	24		2	1
17814	6464	18206	20303	1083	548	6289	1091	303	2540	30712	43576		SIRUGUPPA T	
15816	5910	14101	16219	507	178	2589	611	206	1894	22024	30770		R	
1998	554	4105	4084	576	370	3700	480	97	646	8688	12806		U	
													RURAL	
328	147	708	737	14	04	332	30	10	09	916	1273		Dasanur	1
42	36	178	150	02	03	29	03	-	07	171	190		Ibrampura	2
177	57	486	335	20	09	25	04	-	01	416	663		Bagawdy	3
07	04	-	03	-	-	-	-	-	-	07	09		Halekota	4
04	-	02	-	-	-	-	-	-	-	04	10		Kesarakoni	5
109	16	101	181	05	-	13	02	07	14	130	135		Seedaragadda	6
70	52	182	214	04	05	31	32	10	23	152	145		Kududarahal	7
200	93	155	253	14	04	01	-	-	-	217	254		Nagalapura	8
145	12	242	233	11	-	11	01	-	-	364	516		Kuruvalli	9
105	48	70	74	05	-	14	01	-	-	112	184		T.Rampura	10
78	11	76	175	03	-	06	-	-	-	129	111		Tondehal	11
486	189	518	695	08	01	147	27	-	02	665	902		Raravi	12
455	83	82	153	03	-	13	01	02	29	288	500		Bandrahal	13
254	64	116	265	14	09	27	14	07	59	268	301		Kotehal Sugur	14
84	05	30	74	01	-	02	01	05	44	80	116		Kotehal	15
76	02	42	42	05	-	02	-	01	20	67	113		Saliganur	16
195	18	95	138	05	-	18	05	-	15	200	380		Boggur	17
178	-	32	-	02	-	21	-	-	-	204	437		Chanakanur	18
71	35	98	93	02	-	06	03	02	-	145	186		Karchiganur	19
82	38	37	72	03	01	07	-	03	18	74	83		Gajiginahal	20
299	104	356	504	47	40	186	34	01	13	698	845		Hatcholli	21
72	02	22	32	03	-	30	07	-	29	59	95		Matur	22
208	89	63	220	01	02	18	05	11	18	162	174		T.Sallakudlur	23
112	51	75	108	02	-	23	02	01	-	132	193		Vattumuruvani	24
142	04	89	95	03	-	20	01	-	44	189	402		Beerahalli	25
41	05	21	29	-	-	04	-	01	-	53	101		Kallukuttiganahal	26
45	-	69	62	-	-	01	-	02	01	49	87		Basarahalli	27
80	04	22	75	-	-	02	-	-	-	73	93		Akkatangirahal	28
141	50	49	93	-	-	07	-	-	-	131	201		Bhyragamadinne	29
111	09	273	277	04	-	47	19	01	07	317	44		Ravihal	30
						UN-INHABITED							Motra Dinne	31
47	07	16	13	03	-	04	02	-	01	42	81		Venkatapur	32
155	17	55	67	02	-	30	06	02	03	194	321		Nagarahal	33
34	10	63	84	-	-	08	07	-	-	76	81		Alabanur	34
139	10	39	10	06	-	22	05	01	10	200	380		B.M.Sugur	35
47	03	60	86	01	-	10	01	-	01	79	121		Ittigihal	36
325	79	34	52	-	-	21	10	09	51	221	421		Nadanga	37
256	56	257	184	03	-	29	05	01	141	260	474		Agasanur	38
48	38	58	52	-	-	-	-	-	-	55	74		Mittesugur	39
86	28	80	96	01	-	13	10	02	-	128	178		Bommalapura	40
49	23	16	18	-	-	02	02	-	-	29	53		Gubbihal	41
222	156	51	63	06	-	05	-	13	40	221	252		Kottalachinta	42
16	-	14	09	01	-	23	02	-	16	28	48		Halumuravani	43
208	09	106	51	-	-	05	02	-	01	244	471		Chikka Bellary	44
21	01	36	23	-	-	05	-	01	04	27	45		Honnarahalli	45
542	221	584	736	21	05	109	11	-	24	822	1210		Karur	46
294	147	106	122	04	01	12	09	-	-	264	393		Gosabalu	47
145	139	400	359	-	-	08	01	01	06	324	362		Buduguppa	48
185	64	539	541	03	-	47	07	-	02	471	656		Balakundi	49
317	50	325	486	09	01	36	12	02	15	480	616		Uppara Hosahalli	50

URBAN/VILLAGE PRIMARY

TALUK : SIRUGUPPA

L.C. No.	Name of Village/Town/ Name or No. of Ward/ Division/Mohalla etc.,	Area of Village in hectares and of Town/ Ward in Km²	No. of Occupied residential houses	No. of House-holds	Total Population (including Institutional & Houseless Population)			Literates		Total Main Workers (I-IX)	
					P	M	F	M	F	M	F
1	2	3	4	5	6	7	8	9	10	11	12
51	Hirehal	922.65	98	98	525	270	255	77	14	148	87
52	Mudenur	1080.14	162	163	1000	497	503	93	06	306	271
53	Kenchagarabelagal	3655.31	451	457	2646	1321	1325	330	75	767	584
54	Mylapura	1131.95	132	132	648	331	317	71	65	216	106
55	Kuriganur	783.84	147	147	744	374	370	102	15	229	180
56	Mota Sugur	798.88	128	129	784	387	397	34	14	198	194
57	Uttanur	1187.71	422	422	2298	1147	1151	283	54	680	512
58	Ulur	968.04	206	206	1390	697	693	92	17	430	402
59	Talur	2198.45	488	488	2949	1454	1495	426	165	834	512
60	Hagalur Hosahalli	2230.39	439	439	2537	1237	1300	306	109	766	472
61	Hagalur	2196.13	334	335	1771	888	883	252	58	529	374
62	Sanavasapura	852.84	319	319	1923	961	962	264	46	606	523
63	Darur	693.25	364	390	2199	1117	1082	293	77	687	663
64	Bhyrapura	867.68	266	266	1577	782	795	200	38	446	401
65	Sirigeri	3772.61	1301	1311	7254	3625	3629	1221	410	2063	1222
66	Siddaramapura	482.24	65	65	371	197	174	43	01	115	43
67	Dasapura	654.75	166	166	886	441	445	254	75	259	226
68	Konchigeri	1494.56	386	386	2205	1118	1087	386	141	619	304
69	Gundiganur	345.62	73	73	417	208	209	62	05	108	78
70	Havinahal	1479.03	289	289	1603	770	833	174	53	475	394
71	Muddatanur	2100.55	561	561	2930	1427	1503	398	171	855	554
72	Manur Sugur	2146.98	475	475	2538	1256	1282	370	160	723	699
73	Manur	1482.36	197	197	1031	503	528	77	26	309	269
74	Malapura	1093.71	69	69	370	177	193	76	34	89	59
75	Nadivi	2827.69	323	323	1612	787	825	228	70	490	413
76	Udegolam	818.22	140	140	726	351	375	117	26	227	210
77	Nittur	1441.05	141	141	798	384	414	82	30	231	208
78	Herakal	1290.41	241	241	1350	676	674	84	40	351	254
79	Kenchanagudda	1134.58	560	560	2859	1437	1422	295	115	872	415
80	Devalapura	698.92	205	207	1101	536	565	134	34	301	224
81	Araliganur	998.93	303	303	1554	791	763	254	29	515	247
82	Manjinahal	413.64	03	03	15	08	07	06	04	06	-
83	Poopanahal	317.36	188	190	974	486	488	139	30	305	288
84	Halekota	2694.70	497	497	3133	1537	1596	304	102	926	551
-	Siruguppa	3006.11	Fully incorporated in Siruguppa Town Municipality								
-	Tekkalakote	4224.69	Fully incorporated in Tekkalakote Town Municipality								

CENSUS ABSTRACT

TALUK : SIRGUPPA

MAIN WORKERS												Name of Village/Town/ Name or No. of Ward/ Division/Mohalla etc.,	L.C. No.
Cultivators (I)		Agricultural Labourers (II)		Household Industry Manufacturing Processing Servicing and Repairs [V] [a]]		Other Workers (III, IV, V b) & VI to IX		Marginal Workers		Non-workers			
M	F	M	F	M	F	M	F	M	F	M	F		
13	14	15	16	17	18	19	20	21	22	23	24	2	1
97	08	50	79	-	-	01	-	-	-	122	168	Hirehal	51
77	31	218	239	04	-	07	01	-	31	191	201	Mudenur	52
409	220	263	337	34	07	61	20	05	109	549	632	Kenchagarabelagal	53
106	20	107	86	02	-	01	-	-	-	115	211	Mylapura	54
98	20	105	153	-	-	26	07	-	01	145	189	Kurigamur	55
165	169	22	02	-	09	09	-	01	07	189	196	Mota Sugur	56
433	285	184	194	08	11	55	22	03	16	464	623	Uttanur	57
331	317	87	78	05	01	07	06	-	03	267	288	Ulur	58
423	103	352	404	12	-	47	05	01	130	619	853	Talur	59
440	131	277	336	18	02	31	03	03	23	468	805	Hagalur Hosahalli	60
308	122	179	226	08	-	34	26	09	138	350	371	Hagalur	61
435	288	154	229	03	01	14	05	03	07	352	432	Sanavesapura	62
407	402	262	260	06	01	12	-	-		430	419	Darur	63
158	100	252	281	04	01	32	19	05	4	331	330	Bhyrapura	64
935	378	718	726	96	54	314	64	33	279	1529	2128	Sirigeri	65
75	09	35	33	01	-	04	01	-	-	82	131	Siddaramapura	66
119	75	125	145	02	04	13	02	-	14	182	205	Dasapura	67
177	118	389	176	11	-	42	10	01	01	498	782	Konchigeri	68
27	07	80	71	-	-	01	-	-	-	100	131	Gundiganur	69
255	55	170	320	05	01	45	18	-	-	295	439	Havinahal	70
400	23	387	517	10	04	58	10	-	04	572	945	Muddatanur	71
493	306	193	373	03	-	34	10	01	02	532	591	Manur Sugur	72
259	136	47	131	-	-	03	01	-	24	194	236	Manur	73
57	03	31	47	-	-	01	-	-	03	88	140	Malapura	74
185	29	241	359	02	04	62	21	06	28	291	384	Nadivi	75
-	-	183	202	02	01	42	07	-	01	124	164	Udegolam	76
137	89	80	113	04	-	10	06	-	-	153	206	Nittur	77
143	16	185	231	03	-	20	07	17	60	308	360	Herakal	78
169	08	658	398	04	-	41	09	02	44	563	963	Kenchanagudda	79
100	26	163	186	06	01	27	11	14	49	521	292	Devalapura	80
268	59	202	176	05	-	40	12	-	139	276	377	Araliganur	81
04	-	02	-	-	-	-	-	-	-	02	07	Manjinahal	82
167	61	131	224	01	-	06	03	-	24	181	176	Poppanahal	83
428	10	436	520	05	-	57	21	06	76	605	969	Halekota	84
												Siruguppa	-
												Tekkalakote	-

URBAN/VILLAGE PRIMARY

TALUK : SIRGUPPA

L.C. No.	Name of Village/Town/ Name or No. of Ward/ Division/Mohalla etc.,	Area of Village in hectares and of Town/ Ward in Km²	No. of Occupied residential houses	No. of House-holds	Total Population (including Institutional & Houseless Population)			Literates		Total Main Workers (I-IX)	
					P	M	F	M	F	M	F
1	2	3	4	5	6	7	8	9	10	11	12
	URBAN										
3/XII	SIRUGUPPA(M)	30.06	4311	4385	23350	11853	11497	5072	2430	6247	2953
	Ward No. 1	NA	209	211	1254	671	583	303	102	330	97
	Ward No. 2	NA	228	228	1269	660	609	358	196	334	71
	Ward No. 3	NA	259	263	1651	828	823	362	127	461	272
	Ward No. 4	NA	254	254	1476	742	734	219	62	391	174
	Ward No. 5	NA	384	392	1944	974	970	336	168	544	214
	Ward No. 6	NA	2258	2309	12119	6239	5880	3061	1637	3185	1035
	Ward No. 7	NA	411	414	2199	1013	1106	209	68	598	628
	Ward No. 8	NA	308	309	1518	726	792	224	70	404	472
3/XIII	TEKKALAKOTE(M)	43.25	2736	2749	14754	7311	7443	1823	568	4132	2535
	Ward No. 1	NA	303	315	1572	751	821	261	74	440	239
	Ward No. 2	NA	302	302	1631	837	794	34	06	483	328
	Ward No. 3	NA	136	16	704	344	360	25	-	195	121
	Ward No. 4	NA	175	175	1049	507	542	81	09	257	100
	Ward No. 5	NA	157	157	825	402	423	56	14	255	216
	Ward No. 6	NA	184	184	931	430	501	81	05	252	265
	Ward No. 7	NA	106	106	619	298	321	44	10	179	130
	Ward No. 8	NA	158	158	834	412	422	134	06	227	150
	Ward No. 9	NA	183	183	1005	499	506	64	09	267	251
	Ward No.10	NA	258	258	1453	722	731	203	49	396	133
	Ward No.11	NA	92	92	498	245	253	53	18	155	137
	Ward No.12	NA	104	104	627	300	327	166	113	160	40
	Ward No.13	NA	102	102	562	287	275	135	35	160	58
	Ward No.14	NA	237	238	1306	697	609	336	132	338	92
	Ward No.15	NA	239	239	1138	580	558	150	88	369	275

CENSUS ABSTRACT

TALUK : SIRGUPPA

MAIN WORKERS												Name of Village/Town/ Name or No. of Ward/ Division/Mohalla etc.,	L.C. No.
Cultivators (I)		Agricultural Labourers (II)		Household Industry Manufacturing Processing Servicing and Repairs [V] [a]]		Other Workers (III, IV, V b) & VI to IX		Marginal Workers		Non-workers			
M	F	M	F	M	F	M	F	M	F	M	F		
13	14	15	16	17	18	19	20	21	22	23	24	2	1
												URBAN	
745	294	2206	2217	193	47	3103	395	58	218	5549	8326	SIRUGUPPA(M)	3/XII
86	24	97	54	10	06	137	03	-	-	341	496	Ward No. 1	
52	11	60	39	18	-	204	21	01	13	325	525	Ward No. 2	
103	38	175	226	09	03	174	05	-	01	367	550	Ward No. 3	
26	12	149	152	03	02	213	08	06	07	345	553	Ward No. 4	
52	10	194	157	07	02	291	45	10	22	420	734	Ward No. 5	
268	46	880	726	140	34	1897	229	41	175	3013	4670	Ward No. 6	
67	33	403	517	05	-	123	78	-	-	415	478	Ward No. 7	
91	120	248	246	01	-	64	06	-	-	322	320	Ward No. 8	
1253	260	1899	1867	383	323	597	85		428	3140	4480	TEKKALAKOTE(M)	3/XIII
121	15	181	203	07	03	131	18	02	138	309	444	Ward No. 1	
52	06	415	306	02	09	14	07	-	01	354	465	Ward No. 2	
34	-	142	118	-	-	19	03	-	23	149	211	Ward No. 3	
132	-	114	100	-	-	11	-	24	149	226	293	Ward No. 4	
65	35	176	174	-	-	14	07	-	147	147	200	Ward No. 5	
49	52	94	108	90	112	19	13	-	01	178	235	Ward No. 6	
126	07	39	122	02	-	12	01	-	-	119	191	Ward No. 7	
24	03	22	41	166	106	15	-	01	23	184	249	Ward No. 8	
91	-	73	170	48	79	55	02	01	06	231	249	Ward No. 9	
129	09	169	110	31	12	67	02	-	02	326	596	Ward No.10	
140	134	140	03	04	-	11	-	-	-	90	116	Ward No.11	
51	13	18	19	15	-	76	08	11	46	129	241	Ward No.12	
74	02	41	54	06	01	39	01	-	-	127	217	Ward No.13	
107	04	125	74	10	01	96	13	-	01	359	516	Ward No.14	
58	-	290	265	02	-	18	10	-	26	212	257	Ward No.15	

APPENDIX

TOWNS SHOWING THEIR OUT GROWTHS WITH POPULATION

Sl. No.	Name of the town with location code	Population of core town	Out growth	Population of out growth
1	2	3	4	6
1	Hospet VI	90,572	i) Ananthaseyanagudi	3,959
			ii) Hospet (Rural)	2,330

SUPPLEMENT

INTRODUCTORY NOTE

This supplement to the District Census Handbook is devoted exclusively to the particulars relating to the Scheduled Castes and Scheduled Tribes. The District Census Handbook was first introduced at the 1951 Census to meet the ever increasing demand for micro-level data and since then this has remained the only census publication which gives out data at the village level in the case of rural areas and at the enumeration block level in the case of urban areas. The scope of this publication was enlarged in 1961 and also in 1971 so as to render it more useful by presenting in it a wealth of information on infrastructural facilities in villages and towns. The current volumes of the District Census Handbook are thus the fourth in the series and are marked by a greater degree of comprehensiveness and uniformity in approach. As compared to the 1971 series the village and town directory formats have been slightly modified. So also the Primary Census Abstract too has undergone certain changes. The previous practice of presenting theadministrative statistics and the various district and taluk level tables has been given up. Apart from these general changes at the all India level, in so far as Karnataka is concerned, because of certain technical reasons all the particulars relating to the Scheculed Castes and the Scheduled Tribes envisaged for presentation in the District Census Handbook, have been pooled together and brought out in the form of a separate supplement.

These details are presented in the following sequence:-

Statement I : Total, Scheduled Castes and Scheduled Tribes population in the taluks and towns of the district. (These details form part of the General District Primary Census Abstract).

Statement II : District Primary Census Abstract - Scheduled Castes

Statement III : District Primary Census Abstract - Scheduled Tribes

Statement IV : Scheduled Castes and Scheduled Tribes population - (A) Villagewise and (B) Townwise (within town ward-wise (These details form part of the urban/village Primary Census Abstract).

Statement V : Total, Scheduled Castes and Scheduled Tribes population - Urban Block-wise (This corresponds to the Appendix to urban/village Primary Census Abstract).

Statement VI : Description of boundaries and details of areas included in census enumeration blocks- in the case of urban areas of the district (corresponding to the annexure to the Appendix to the urban/village Primary Census Abstract).

Statement VII : List of villages arranged according to the proportion of (a) Scheduled Castes and (b) Scheduled Tribes population to the total population of the village concerned by ranges. This would correspond to Appendix IV A and B to the Village Directory.

Statement VIII : List of Scheduled Castes and Scheduled Tribes.

The concept of Scheduled Castes and Scheduled Tribes as evolved by the Government of India and embodied in the Government of India Act 1935 section 309 for the first time and standardised later on for the purposes of the Constitution of the Indian Republic has all along been adopted for purposes of census operations as well. 'Scheduled Castes', means such castes, races or tribes or parts or groups within such castes, races or tribes as are deemed under Article 341 (of the Constitution of India) to be the Scheduled Castes

for purposes of the Constitution of India. No person who professes a religion different from the Hindu or the Sikh shall be deemed to be a member of a Scheduled Caste. Likewise, 'Scheduled Tribes' means such tribes or tribal communities or parts or groups within such tribes or tribal communities as are deemed under Article 342 (of the Constitution of India) to be the Scheduled Tribes for the purposes of the Constitution of India. Persons belonging to the Scheduled Tribes may profess any religion. Statewise statutory lists of Scheduled Castes and Scheduled Tribes were notified for the first time after Independence under the 'Constitution (Scheduled Castes) order 1950 and the 'Constitution (Scheduled Tribes) order 1950'. These orders have close links particularly with Article 46 of the Constitution which lays down that "The State shall promote with Special care the educational and economic interests of the weaker sections of the people, and in particular, of the Scheduled Castes and Scheduled Tribes and shall protect them from social injustice and all forms of exploitation".

These lists have subsequently been modified, supplemented or amended from time to time. As a result of the re-organisation of the states in 1956 involving transfer of territories from one State to another,a major change became necessary in most of the States. Consequently the Scheduled Castes and Scheduled Tribes (Modification) order 1956" was promulgated and the interests of these two sections of the society were adequately safeguarded. Twenty years later, in 1976, with the main objective of removing the area restrictions imposed within the states, the parliament enacted the Scheduled Castes and Scheduled Tribes order (Amendment) Act, 1976". (Act No.108 of 1976 dated the 18th September 1976). The lists of Scheduled Castes and Scheduled Tribes notified thereunder as applicable to Karnataka State have been adopted for purposes of the 1981 census operations. Copies of these lists, in English as well as in Kannada, were supplied to each and every census enumerator and supervisor. Necessary instructions for filling up answers to the questions relating to the members belonging to the Scheduled Castes and Scheduled Tribes were also issued. The following points were emphasized by way of clarifications:

"If the person belonging to a Scheduled Caste or a Scheduled Tribe returns his/her caste or tribe by a synonym or generic name of a caste or tribe, it should be reckoned as a Scheduled Caste or a Scheduled Tribe only if the name finds a place in the list furnished to you. Similarly, if the answer to this question is in general terms like Harijan/ Girijan or Achut/Adivasi, you should not reckon the person enumerated as belonging to a Scheduled Caste or Scheduled Tribe as the case may be. In such a case you should ascertain the name of the caste/tribe fully and if that name finds a place in your list, you should reckon the person as belonging to Scheduled Caste or Scheduled Tribe as the case may be. If a person is negligent and insists on calling himself/herself merely 'Harijan' or 'Achut' or 'Adivasi' or 'Girijan', as the case may be, or repeats the synonym or generic name or a caste or tribe, please tell him/her that his description is not adequate for census purposes and persuade him/her to give the actual name of the Scheduled Caste or Scheduled Tribe. If the person merely claims to be a Scheduled Caste or Scheduled Tribe, but says that he/she does not belong to any of the notified communities applicable to the area, as reflected in the list supplied to you,he/she will not be reckoned as belonging to a Scheduled Caste or a Scheduled Tribe"

Analysis of Census Results : As compared to the earlier lists of Scheduled Castes and Scheduled Tribes which formed the basis for census enumeration at the censuses of 1961 and 1971, there has been a substantial change in the lists adopted for the 1981 census. The area restrictions that were prevalent regarding numerous castes and tribes included in the lists have now been removed. Therefore the 1981 Census results cannot be straight away used for any comparative analysis of growth trends and such other factors unless one delves deeper into the historical, social, economic and demographic aspects of life of these two categories of the population. Such an analysis is beyond the scope of this volume and has therefore not been attempted here. Salient data about the distribution of the Scheduled Castes and Scheduled Tribes in rural as well as urban areas of the district as also the pattern of distribution in administrative units of different levels within the district are included in this slender volume in the form of tabular statements.

STATEMENT I : TOTAL, SCHEDULED CASTES AND SCHEDULED TRIBES POPULATION, 1981

Sl. No.	State/District/Taluk Urban Agglomeration/ City/Town	Total Rural Urban	Total Population including Institutional and Houseless Population			Scheduled Castes			Scheduled Tribes*		
			Persons	Males	Females	Persons	Males	Females	Persons	Males	Females
1	2	3	4	5	6	7	8	9	10	11	12
	BELLARY DISTRICT	**T**	**1489225**	**754901**	**734324**	**244010**	**122372**	**121638**	**164582**	**82660**	**81922**
		R	**997065**	**502676**	**494389**	**185732**	**92961**	**92771**	**124273**	**62574**	**61699**
		U	**492160**	**252225**	**239935**	**58278**	**29411**	**28867**	**40309**	**20086**	**20223**
1	Bellary Taluk	T	386014	197071	188943	52696	26369	26327	21549	10974	10575
		R	184435	93269	91166	30328	15048	15280	14439	7301	7138
		U	201579	103802	97777	22368	11321	11047	7110	3673	3437
	Bellary (M)	U	201579	103802	97777	22368	11321	11047	7110	3673	3437
2	Hadagalli Taluk	T	115459	58096	57363	22971	11564	11407	4248	2110	2138
		R	101735	50993	50742	21700	10883	10817	3456	1728	1728
		U	13724	7103	6621	1271	681	590	792	382	410
	Hadagalli (M)	U	13724	7103	6621	1271	681	590	792	382	410
3	Hagaribommanahalli Taluk	T	98814	49329	49485	14458	7162	7296	9849	4859	4990
		R	98814	49329	49485	14458	7162	7296	9849	4859	4990
		U	-	-	-	-	-	-	-	-	-
4	Harpanahalli Taluk	T	183601	93680	89921	36395	18538	17857	14040	7100	6940
		R	156293	79251	77042	34868	17711	17157	11882	6019	5863
		U	27308	14429	12879	1527	827	700	2158	1081	1077
	Harpanahalli (M)	U	27308	14429	12879	1527	827	700	2158	1081	1077
5	Hospet Taluk	T	264071	133913	130158	45109	22531	22578	35062	17449	17613
		R	104136	52676	51460	23966	11919	12047	15702	7916	7786
		U	159935	81237	78698	21143	10612	10531	19360	9533	9827
	Hospet Urban Agglomeration	U	115351	58757	56594	12830	6496	6334	15392	7551	7841
	a) Amaravati (M)	U	18490	9547	8943	3987	2082	1905	1382	712	670
	b) Hospet	U	96861	49210	47651	8843	4414	4429	14010	6839	7171
	i) Hospet (M)	U	90572	46005	44567	7831	3912	3919	13197	6432	6765
	ii) Hospet (OG)	U	2330	1197	1133	434	222	212	204	93	111
	iii) Ananthaseyanagudi (OG)	U	3959	2008	1951	578	280	298	609	314	295
	Kamalapuram (M)	U	17474	8866	8608	4031	2023	2008	3134	1567	1567
	Kampli (M)	U	27110	13614	13496	4282	2093	2189	834	415	419
6	Kudligi Taluk	T	165679	83834	81845	26778	13638	13140	39512	19821	19691
		R	136253	68817	67436	23629	12045	11584	34598	17400	17198
		U	29426	15017	14409	3149	1593	1556	4914	2421	2493
	Kotturu (M)	U	15445	7975	7470	1274	652	622	767	400	367
	Kudligi (M)	U	13981	7042	6939	1875	941	934	4147	2021	2126
7	Sandur Taluk	T	126658	64571	62087	19931	10028	9903	21988	11166	10822
		R	104574	53098	51476	17382	8742	8640	20193	10243	9950
		U	22084	11473	10611	2549	1286	1263	1795	923	872
	Donimalai Township (SA)	U	4386	2308	2078	739	394	345	170	92	78
	Sandur (M)	U	17698	9165	8533	1810	892	918	1625	831	794
8	Siruguppa Taluk	T	148929	74407	74522	25672	12542	13130	18334	9181	9153
		R	110825	55243	55582	19401	9451	9950	14154	7108	7046
		U	38104	19164	18940	6271	3091	3180	4180	2073	2107
	Siruguppa (M)	U	23350	11853	11497	4711	2324	2387	604	306	298
	Tekkalakote (M)	U	14754	7311	7443	1560	767	793	3576	1767	1809

* Scheduled Tribes figures would appear to include high returns relating to certain communities with nomenclatures similar to those included in the list of Scheduled Tribes consequent on the removal of area restrictions

STATEMENT II: DISTRICT PRIMARY CENSUS ABSTRACT FOR SCHEDULED CASTES

Sl. No.	District/Taluk/Urban Agglomeration/City/ Town	T R U	No. of House-holds with S.C. members	Total Scheduled Castes Population			Literates			MAIN WORKERS Total Main Workers (I-IX)			Cultivators		
				P	M	F	P	M	F	P	M	F	P	M	F
1	2	3	4	5	6	7	8	9	10	11	12	13	14	15	16
	BELLARY DISTRICT	**T**	**44049**	**244010**	**122372**	**121638**	**33973**	**26720**	**7253**	**116270**	**68389**	**47881**	**26857**	**20850**	**6007**
		R	**33704**	**185732**	**92961**	**92771**	**19729**	**16417**	**3312**	**93589**	**53854**	**39735**	**25355**	**19729**	**5626**
		U	**10345**	**58278**	**29411**	**28867**	**14244**	**10303**	**3941**	**22681**	**14535**	**8146**	**1502**	**1121**	**381**
1	Bellary Taluk	T	9444	52696	26369	26327	9201	6891	2310	24051	14297	9754	3561	2456	1105
		R	5690	30328	15048	15280	2505	2227	278	16531	9048	7483	3250	2236	1014
		U	3754	22368	11321	11047	6696	4664	2032	7520	5249	2271	311	220	91
	Bellary (M)	U	3754	22368	11321	11047	6696	4664	2032	7520	5249	5249	311	220	91
2	Hadagalli Taluk	T	4088	22971	11564	11407	2782	2275	507	11418	6541	4877	3393	2571	822
		R	3874	21700	10883	10817	2445	2003	442	10915	6238	4677	3352	2536	816
		U	214	1271	681	590	337	272	65	503	303	200	41	35	6
	Hadagalli (M)	U	214	1271	681	590	337	272	65	503	303	200	41	35	6
3	Hagaribommanahalli Taluk	T	2631	14458	7162	7296	1706	1430	276	6856	3976	2880	1508	1278	230
		R	2631	14458	7162	7296	1706	1430	276	6856	3976	2880	1508	1278	230
		U	-	-	-	-	-	-	-	-	-	-	-	-	-
4	Harpanahalli Taluk	T	6186	36395	18538	17857	5168	4119	1049	15924	10292	5632	5311	4768	543
		R	5912	34868	17711	17157	4724	3785	939	15448	9988	5460	5267	4725	542
		U	274	1527	827	700	444	334	110	476	304	172	44	43	1
	Harpanahalli (M)	U	274	1527	827	700	444	334	110	476	304	172	44	43	1
5	Hospet Taluk	T	8100	45109	22531	22578	6199	4846	1353	21246	12596	8650	3350	2464	886
		R	4320	23966	11919	12047	2025	1744	281	12539	7042	5497	2864	2081	783
		U	3780	21143	10612	10531	4174	3102	1072	8707	5554	3153	486	383	103
	Hospet Urban Agglomeration		2352	12830	6496	6334	2948	2138	810	5036	3259	1777	178	123	55
	a) Amaravati (M)	U	708	3987	2082	1905	1187	873	314	1175	871	304	23	16	7
	b) Hospet	U	1644	8843	4414	4429	1761	1265	496	3861	2388	1473	155	107	48
	i) Hospet (M)	U	1445	7831	3912	3919	1581	1139	442	3435	2117	1318	144	96	48
	ii) Hospet (OG)	U	91	434	222	212	52	39	13	164	121	43	6	6	-
	iii) Ananthaseyanagudi (OG)	U	108	578	280	298	128	87	41	262	150	112	5	5	-
	Kamalapuram (M)	U	732	4031	2023	2008	635	496	139	1894	1129	765	186	150	36
	Kampli (M)	U	696	4282	2093	2189	591	468	123	1777	1166	611	122	110	12
6	Kudligi Taluk	T	4789	26778	13638	13140	4203	3335	868	13518	7781	5737	4985	3931	1054
		R	4241	23629	12045	11584	3263	2658	605	12186	7021	5165	4762	3737	1025
		U	548	3149	1593	1556	940	677	263	1332	760	572	223	194	29
	Kotturu (M)	U	222	1274	652	622	373	276	97	642	340	302	31	31	-
	Kudligi (M)	U	326	1875	941	934	567	401	166	690	420	270	192	163	29
7	Sandur Taluk	T	3706	19931	10028	9903	2706	2131	575	9078	5458	3620	2493	1766	727
		R	3191	17382	8742	8640	1887	1545	342	8239	4831	3408	2434	1712	722
		U	515	2549	1286	1263	819	586	233	839	627	212	59	54	5
	Donimalai Township (SA)	U	193	739	394	345	370	254	116	217	194	23	1	1	-
	Sandur (M)	U	322	1810	892	918	449	332	117	622	433	189	58	53	5
8	Siruguppa Taluk	T	5105	25672	12542	13130	2008	1693	315	14179	7448	6731	2256	1616	640
		R	3845	19401	9451	9950	1174	1025	149	10875	5710	5165	1918	1424	494
		U	1260	6271	3091	3180	834	668	166	3304	1738	1566	338	192	146
	Siruguppa (M)	U	956	4711	2324	2387	657	526	131	2557	1315	1242	285	144	141
	Tekkalakote (M)	U	304	1560	767	793	177	142	35	747	423	324	53	48	5

STATEMENT II : DISTRICT PRIMARY CENSUS ABSTRACT FOR SCHEDULED CASTES

MAIN WORKERS (Concld.)																	
Agricultural Labourers(II)			Household Industry-Manufacturing Processing, Servicing and Repairs [V(a)]			Other Workers [III, IV, V(b) & VI to IX]			Marginal Workers			Non-Workers			T R U	District/Taluk/Urban Agglomeration/City/Town	Sl. No.
P	M	F	P	M	F	P	M	F	P	M	F	P	M	F			
17	18	19	20	21	22	23	24	25	26	27	28	29	30	31	3	2	1
65289	**30814**	**34475**	**3605**	**1776**	**1829**	**20519**	**14949**	**5570**	**4752**	**591**	**4161**	**122988**	**53392**	**69596**	**T**	**BELLARY DISTRICT**	
55341	**25772**	**29569**	**2872**	**1340**	**1532**	**10021**	**7013**	**3008**	**4306**	**446**	**3860**	**87837**	**38661**	**49176**	**R**		
9948	**5042**	**4906**	**733**	**436**	**297**	**10498**	**7936**	**2562**	**446**	**145**	**301**	**35151**	**14731**	**20420**	**U**		
12542	6060	6482	481	348	133	7467	5433	2034	620	81	539	28025	11991	16034	T	Bellary Taluk	1
11541	5525	6016	184	126	58	1556	1161	395	438	18	420	13359	5982	7377	R		
1001	535	466	297	222	75	5911	4272	1639	182	63	119	14666	6009	8657	U		
1001	535	466	297	222	75	5911	4272	1639	182	63	119	14666	6009	8657	U	Bellary (M)	
6937	3123	3814	288	192	96	800	655	145	334	19	315	11219	5004	6215	T	Hadagalli Taluk	2
6591	2944	3647	276	184	92	696	574	122	326	19	307	10459	4626	5833	R		
346	179	167	12	8	4	104	81	23	8	-	8	760	378	382	U		
346	179	167	12	8	4	104	81	23	8	-	8	760	378	382	U	Hadagalli (M)	
4416	2089	2327	312	135	177	620	474	146	568	87	481	7034	3099	3935	T	Hagaribommanahalli	3
4416	2089	2327	312	135	177	620	474	146	568	87	481	7034	3099	3935	R	Taluk	
-	-	-	-	-	-	-	-	-	-	-	-	-	-	-	U		
8954	4344	4610	608	320	288	1051	860	191	1314	86	1228	19157	8160	10997	T	Harpanahalli Taluk	4
8818	4283	4535	496	266	230	867	714	153	1307	85	1222	18113	7638	10475	R		
136	61	75	112	54	58	184	146	38	7	1	6	1044	522	522	U		
136	61	75	112	54	58	184	146	38	7	1	6	1044	522	522	U	Harpanahalli (M)	
12361	6179	6182	337	169	168	5198	3784	1414	418	75	343	23445	9860	13585	T	Hospet Taluk	5
7071	3418	3653	226	90	136	2378	1453	925	313	36	277	11114	4841	6273	R		
5290	2761	2529	111	79	32	2820	2331	489	105	39	66	12331	5019	7312	U		
2629	1345	1284	60	45	15	2169	1746	423	85	35	50	7709	3202	4507	U	Hospet Urban Agglomeration	
524	298	226	6	3	3	622	554	68	21	14	7	2791	1197	1594	U	a) Amaravati (M)	
2105	1047	1058	54	42	12	1547	1192	355	64	21	43	4918	2005	2913	U	b) Hospet	
1844	914	930	45	35	10	1402	1072	330	50	15	35	4346	1780	2566	U	i)Hospet (M)	
60	38	22	6	4	2	92	73	19	-	-	-	270	101	169	U	ii) Hospet (OG)	
201	95	106	3	3	-	53	47	6	14	6	8	302	124	178	U	iii) Ananthaseyanagudi (OG)	
1440	752	688	18	13	5	250	214	36	19	4	15	2118	890	1228	U	Kamalapuram (M)	
1221	664	557	33	21	12	401	371	30	1	-	1	2504	927	1577	U	Kampli (M)	
5997	2465	3532	1055	328	727	1481	1057	424	618	67	551	12642	5790	6852	T	Kudligi Taluk	6
5398	2174	3224	935	304	631	1091	806	285	603	63	540	10840	4961	5879	R		
599	291	308	120	24	96	390	251	139	15	4	11	1802	829	973	U		
470	215	255	37	13	24	104	81	23	2	-	2	630	312	318	U	Kotturu (M)	
129	76	53	83	11	72	286	170	116	13	4	9	1172	517	655	U	Kudligi (M)	
3266	1555	1711	307	159	148	3012	1978	1034	509	123	386	10344	4447	5897	T	Sandur Taluk	7
3076	1434	1642	285	144	141	2444	1541	903	457	97	360	8686	3814	4872	R		
190	121	69	22	15	7	568	437	131	52	26	26	1658	633	1025	U		
-	-	-	-	-	-	216	193	23	28	15	13	494	185	309	U	Donimalai Township (SA)	
190	121	69	22	15	7	352	244	108	24	11	13	1164	448	716	U	Sandur (M)	
10816	4999	5817	217	125	92	890	708	182	371	53	318	11122	5041	6081	T	Siruguppa Taluk	8
8430	3905	4525	158	91	67	369	290	79	294	41	253	8232	3700	4532	R		
2386	1094	1292	59	34	25	521	418	103	77	12	65	2890	1341	1549	U		
1778	783	995	44	28	16	450	360	90	25	10	15	2129	999	1130	U	Siruguppa (M)	
608	311	297	15	6	9	71	58	13	52	2	50	761	342	419	U	Tekkalakote (M)	

STATEMENT III : DISTRICT PRIMARY CENSUS ABSTRACT FOR SCHEDULED TRIBES

MAIN WORKERS (Concld.)																	
Agricultural Labourers (II)			Household Industry-Manufacturing Processing, Servicing and Repairs [V(a)]			Other Workers [III, IV, V(b) & VI to IX]			Marginal Workers			Non-Workers			T R U	District/Taluk/Urban Agglomeration/City/Town	Sl. No.
P	M	F	P	M	F	P	M	F	P	M	F	P	M	F			
17	18	19	20	21	22	23	24	25	26	27	28	29	30	31	3	2	1
36488	**17006**	**19482**	**508**	**331**	**177**	**9745**	**7371**	**2374**	**2987**	**400**	**2587**	**83140**	**34358**	**48782**	**T**	**BELLARY DISTRICT**	
27653	**12518**	**15135**	**275**	**198**	**77**	**5581**	**4084**	**1497**	**2421**	**264**	**2157**	**60648**	**25302**	**35346**	**R**		
8835	**4488**	**4347**	**233**	**133**	**100**	**4164**	**3287**	**877**	**566**	**136**	**430**	**22492**	**9056**	**13436**	**U**		
4793	2112	2681	95	57	38	2425	1854	571	300	33	267	11246	4842	6404	T	Bellary Taluk	1
4334	1884	2450	25	18	7	586	457	129	273	26	247	6685	2943	3742	R		
459	228	231	70	39	31	1839	1397	442	27	7	20	4561	1899	2662	U		
459	228	231	70	39	31	1839	1397	442	27	7	20	4561	1899	2662	U	Bellary (M)	
1096	487	609	19	15	4	179	153	26	103	14	89	2321	968	1353	T	Hadagalli Taluk	2
971	415	556	18	14	4	116	101	15	87	8	79	1801	770	1031	R		
125	72	53	1	1	-	63	52	11	16	6	10	520	198	322	U		
125	72	53	1	1	-	63	52	11	16	6	10	520	198	322	U	Hadagalli (M)	3
2246	1022	1224	59	40	19	230	188	42	253	27	226	5293	2059	3234	T	Hagaribommanahalli Taluk	
2246	1022	1224	59	40	19	230	188	42	253	27	226	5293	2059	3234	R		
-	-	-	-	-	-	-	-	-	-	-	-	-	-	-	U		
2964	1497	1467	42	21	21	425	330	95	141	15	126	7779	3007	4772	T	Harpanahalli Taluk	4
2495	1246	1249	37	20	17	261	219	42	139	15	124	6516	2492	4024	R		
469	251	218	5	1	4	164	111	53	2	-	2	1263	515	748	U		
469	251	218	5	1	4	164	111	53	2	-	2	1263	515	748	U	Harpanahalli (M)	
9025	4496	4529	72	52	20	2905	2107	798	372	107	265	17744	7209	10535	T	Hospet Taluk	5
3521	1735	1786	36	30	6	1593	1012	581	161	24	137	7855	3301	4554	R		
5504	2761	2743	36	22	14	1312	1095	217	211	83	128	9889	3908	5981	U		
4047	2073	1974	30	18	12	1096	887	209	168	69	99	8055	3197	4858	U	Hospet Urban Agglomeration	
303	196	107	1	1	-	41	35	6	2	1	1	643	265	378	U	a) Amaravati (M)	
3744	1877	1867	29	17	12	1055	852	203	166	68	98	7412	2932	4480	U	b) Hospet	
3527	1765	1762	26	15	11	1007	809	198	166	68	98	6950	2757	4193	U	i) Hospet (M)	
36	17	19	-	-	-	20	16	4	-	-	-	131	49	82	U	ii) Hospet (OG)	
181	95	86	3	2	1	28	27	1	-	-	-	331	126	205	U	iii) Ananthaseyanagudi (OG)	
1292	587	705	3	2	1	114	107	7	43	14	29	1295	521	774	U	Kamalapuram (M)	
165	101	64	3	2	1	102	101	1	-	-	-	539	190	349	U	Kampli (M)	
8045	3432	4613	101	74	27	988	842	146	576	56	520	18863	7861	11002	T	Kudligi Taluk	6
7387	3129	4258	57	44	13	710	612	98	522	54	468	15754	6632	9122	R		
658	303	355	44	30	14	278	230	48	54	2	52	3109	1229	1880	U		
253	136	117	30	17	13	70	57	13	1	-	1	389	172	217	U	Kotturu (M)	
405	167	238	14	13	1	208	173	35	53	2	51	2720	1057	1663	U	Kudligi (M)	
2278	1025	1253	101	56	45	2310	1664	646	889	107	782	11557	4784	6773	T	Sandur Taluk	7
2088	935	1153	29	21	8	1933	1377	556	848	94	754	10539	4373	6166	R		
190	90	100	72	35	37	377	287	90	41	13	28	1018	411	607	U		
-	-	-	-	-	-	40	36	4	19	8	11	111	48	63	U	Donimalai Township (SA)	
190	90	100	72	35	37	337	251	86	22	5	17	907	363	544	U	Sandur (M)	
6041	2935	3106	19	16	3	283	233	50	353	41	312	8337	3628	4709	T	Siruguppa Taluk	8
4611	2152	2459	14	11	3	152	118	34	138	16	122	6205	2732	3473	R		
1430	783	647	5	5	-	131	115	16	215	25	190	2132	896	1236	U		
129	67	62	5	5	-	66	59	7	11	1	10	370	159	211	U	Siruguppa (M)	
1301	716	585	-	-	-	65	56	9	204	24	180	1762	737	1025	U	Tekkalakote (M)	

STATEMENT IV : SCHEDULED CASTES AND SCHEDULED TRIBES POPULATION, 1981

L.C. No.	Name of the village/town urban ward		Scheduled Castes		Scheduled Tribes	
			M	F	M	F
1	2		3	4	5	6
	BELLARY TALUK	T	26,369	26,327	10,974	10,575
		R	15,048	15,280	7,301	7,138
		U	11,321	11,047	3,673	3,437
			RURAL			
1	Bellary (Rural)		18	14	-	-
2	Bevina Halli		32	28	-	-
3	Bisala Halli		5	3	-	-
4	Bellary Gonahal			UNINHABITED		
5	Andralu			UNINHABITED		
6	Patra Budihal			UNINHABITED		
7	Sanjeevarayanakote		233	252	-	-
8	Mincheri		66	66	-	-
9	Mundrigi		167	163	-	-
10	Halakundi		185	191	-	-
11	Honnahalli		422	428	64	40
12	Aladahalli		5	4	-	-
13	Belagal		602	568	-	-
14	Janikunte		239	223	-	-
15	Haraginadona		132	143	75	65
16	Kolagallu		526	547	53	57
17	Kurugodu		834	835	463	431
18	Badanahatti		182	198	-	-
19	Siddammanahalli		282	262	486	433
20	Veniveerapura		103	122	262	225
21	Kudathini		616	633	534	543
22	Thimmalapura		175	163	214	222
23	Yelubenchi		175	184	404	361
24	Orvai		70	86	-	-
25	Pattanasaragu		34	43	11	11
26	Guttiganur		264	296	-	-
27	Nelludi		847	857	146	151
28	Emmiganur		613	659	67	58
29	Havinahalveerapura		185	198	12	12
30	Kyadigehal		75	69	37	45
31	Genikihal		182	194	272	253
32	Mustagatta		58	69	471	498
33	Lakshmipura		48	47	20	19
34	Kallukamba		188	176	42	28
35	Karikeri		-	-	218	222
36	Somalapura		77	82	532	553
37	Chitiginahalu		18	21	-	-
38	Kolur		188	193	-	-
39	Somasamudra		186	164	7	7
40	Yarringaligi		165	183	300	294
41	Vaddahatti		148	143	64	67
42	Singadevanahalli		86	94	-	-
43	Dammur		84	110	184	176
44	Byluru		149	150	-	-
45	Sindegeri		190	190	-	-
46	Dammurkaggal		28	21	-	-
47	Chanahal		16	12	-	-
48	Hirehadagali		91	111	190	198
49	Basarakodu		42	40	-	-
50	Karichedu		125	130	14	15
51	Handihal		[illegible]	87	-	-
52	Gudagur		[illegible]	239	-	-
53	Koriagundi		[illegible]	270	-	-
54	Jalibenchi		[illegible]	58	-	-
55	Kappagallu		[illegible]	250	-	-
56	Sidaragadda		393	414	-	-
57	Moka		[illegible]	250	24	24
58	Byradevanahalli		50	52	-	-
59	Chaganur		158	137	374	380
60	Sanganakal		783	750	63	54
61	Sirivaram		191	233	-	-
62	Mallapura (Shro)		-	-	-	-
63	Gotur		110	93	-	-
64	Kallukutiginanalu		59	43	-	-
65	Masudipura		3	3	-	-
66	Banapura		32	28	3	1
67	Vannenur		154	143	-	-
68	Sindhavalam		74	55	694	695
69	Bennikallu		125	141	165	174
70	Moka-Gonahal		10	8	-	-
71	Bommanahal		51	46	-	-
72	Jalihal		115	134	-	-
73	Yeeragudi		210	198	-	-
74	Dasaranagenahalli		99	97	-	-
75	Thamprahalli		18	19	-	-
76	Gollanaganahalli		11	9	-	-
77	Byalachinte		54	75	-	-
78	Karekal		131	141	63	63
79	Karekalveerapura		47	56	-	-
80	Rupanagudi		60	59	-	-
81	Rayapura		92	85	-	-
82	Chandur		24	17	-	-
83	Kammarchedu		53	59	-	-
84	Yettinabudihal		129	125	-	-
85	Burranayakanahalli		1	-	-	-
86	Bobbukunta		23	23	5	4
87	Ibrampura		107	116	-	-
88	Shankarabanda		52	57	-	-
89	Tolamamidi		48	44	-	-
90	Asundi		117	118	-	-
91	Godehal		8	10	-	-
92	Amarapura		58	59	5	6
93	Kakkabevinahalli		61	67	-	-
94	Teggihabudihal		105	112	-	-
95	Paramadevanahalli		125	129	435	400
96	Meenahalli		59	57	227	237
97	Sidiginamola		159	162	-	-
98	Joladarasi		36	28	-	-
99	Chellagurki		187	200	84	106
100	Yalpikaggalu		105	102	17	10
101	Lingadevanahalli		66	55	-	-
102	Yalpi		112	110	-	-
103	Kuntanahal		88	92	-	-

STATEMENT IV : SCHEDULED CASTES AND SCHEDULED TRIBES POPULATION, 1981

L.C. No.	Name of the village/town urban ward	Scheduled Castes		Scheduled Tribes	
		M	F	M	F
1	2	3	4	5	6
	URBAN				
3/II	Bellary (M)	11,321	11,047	3,673	3,437
	Ward No.1	328	310	172	161
	Ward No.2	14	7	-	-
	Ward No.3	6	4	-	-
	Ward No.4	1	-	-	-
	Ward No.5	16	16	55	60
	Ward No.6	850	813	175	168
	Ward No.7	1,729	1,838	14	13
	Ward No.8	-	-	-	-
	Ward No.9	19	27	30	21
	Ward No.10	273	260	261	252
	Ward No.11	1	-	4	4
	Ward No.12	2	4	11	6
	Ward No.13	152	140	204	192
	Ward No.14	25	26	155	120
	Ward No.15	367	339	388	402
	Ward No.16	1546	1527	280	263
	Ward No.17	437	340	439	423
	Ward No.18	566	541	387	366
	Ward No.19	150	138	1	-
	Ward No.20	230	199	52	55
	Ward No.21	135	132	13	7
	Ward No.22	675	669	6	8
	Ward No.23	141	126	2	2
	Ward No.24	1,423	1,403	8	3
	Ward No.25	2,235	2,187	1,016	911

STATEMENT III : DISTRICT PRIMARY CENSUS ABSTRACT FOR SCHEDULED TRIBES

Sl. No.	District/Taluk/Urban Agglomeration/City/Town	TRU	No. of Household with S.T. members	Total Scheduled Tribes* Population			Literates			MAIN WORKERS Total Main Workers (I-IX)			MAIN WORKERS Cultivators		
				P	M	F	P	M	F	P	M	F	P	M	F
1	2	3	4	5	6	7	8	9	10	11	12	13	14	15	16
	BELLARY DISTRICT	**T**	**28381**	**164582**	**82660**	**81922**	**24029**	**18766**	**5263**	**78455**	**47902**	**30553**	**31714**	**23194**	**8520**
		R	**21618**	**124273**	**62574**	**61699**	**15570**	**12849**	**2721**	**61204**	**37008**	**24196**	**27695**	**20208**	**7487**
		U	**6763**	**40309**	**20086**	**20223**	**8459**	**5917**	**2542**	**17251**	**10894**	**6357**	**4019**	**2986**	**1033**
1	Bellary Taluk	T	3671	21549	10974	10575	3718	2939	779	10003	6099	3904	2690	2076	614
		R	2494	14439	7301	7138	1563	1415	148	7481	4332	3149	2536	1973	563
		U	1177	7110	3673	3437	2155	1524	631	2522	1767	755	154	103	51
	Bellary (M)	U	1177	7110	3673	3437	2155	1524	631	2522	1767	755	154	103	51
2	Hadagalli Taluk	T	793	4248	2110	2138	982	729	253	1824	1128	696	530	473	57
		R	638	3456	1728	1728	713	558	155	1568	950	618	463	420	43
		U	155	792	382	410	269	171	98	256	178	78	67	53	14
	Hadagalli (M)	U	155	792	382	410	269	171	98	256	178	78	67	53	14
3	Hagaribommanahalli Taluk	T	1699	9849	4859	4990	1834	1348	486	4303	2773	1530	1768	1523	245
		R	1699	9849	4859	4990	1834	1348	486	4303	2773	1530	1768	1523	245
		U	-	-	-	-	-	-	-	-	-	-	-	-	-
4	Harpanahalli Taluk	T	2361	14040	7100	6940	2119	1654	465	6120	4078	2042	2689	2230	459
		R	1964	11882	6019	5863	1887	1490	397	5227	3512	1715	2434	2027	407
		U	397	2158	1081	1077	232	164	68	893	566	327	255	203	52
	Harpanahalli (M)	U	397	2158	1081	1077	232	164	68	893	566	327	255	203	52
5	Hospet Taluk	T	5909	35062	17449	17613	5503	4071	1432	16946	10133	6813	4944	3478	1466
		R	2802	15702	7916	7786	1803	1402	401	7686	4591	3095	2536	1814	722
		U	3107	19360	9533	9827	3700	2669	1031	9260	5542	3718	2408	1664	744
	Hospet Urban Agglomeration	U	2386	15392	7551	7841	3182	2271	911	7169	4285	2884	1996	1307	689
	a) Amaravati (M)	U	240	1382	712	670	148	109	39	737	446	291	392	214	178
	b) Hospet	U	2146	14010	6839	7171	3034	2162	872	6432	3839	2593	1604	1093	511
	i) Hospet (M)	U	2003	13197	6432	6765	2765	1966	799	6081	3607	2474	1521	1018	503
	ii) Hospet (OG)	U	35	204	93	111	46	30	16	73	44	29	17	11	6
	iii) Ananthaseyanagudi (OG)	U	108	609	314	295	223	166	57	278	188	90	66	64	2
	Kamalapuram (M)	U	558	3134	1567	1567	366	282	84	1796	1032	764	387	336	51
	Kampli (M)	U	163	834	415	419	152	116	36	295	225	70	25	21	4
6	Kudligi Taluk	T	6825	39512	19821	19691	5884	4642	1242	20073	11904	8169	10939	7556	3383
		R	5999	34598	17400	17198	4573	3862	711	18322	10714	7608	10168	6929	3239
		U	826	4914	2421	2493	1311	780	531	1751	1190	561	771	627	144
	Kotturu (M)	U	142	767	400	367	229	163	66	377	228	149	24	18	6
	Kudligi (M)	U	684	4147	2021	2126	1082	617	465	1374	962	412	747	609	138
7	Sandur Taluk	T	3769	21988	11166	10822	2623	2178	445	9542	6275	3267	4853	3530	1323
		R	3448	20193	10243	9950	2201	1859	342	8806	5776	3030	4756	3443	1313
		U	321	1795	923	872	422	319	103	736	499	237	97	87	10
	Donimalai Township (SA)	U	45	170	92	78	120	105	15	40	36	4	-	-	-
	Sandur (M)	U	276	1625	831	794	302	214	88	696	463	233	97	87	10
8	Siruguppa Taluk	T	3354	18334	9181	9153	1366	1205	161	9644	5512	4132	3301	2328	973
		R	2574	14154	7108	7046	996	915	81	7811	4360	3451	3034	2079	955
		U	780	4180	2073	2107	370	290	80	1833	1152	681	267	249	18
	Siruguppa (M)	U	119	604	306	298	189	133	56	223	146	77	23	15	8
	Tekkalakote (M)	U	661	3576	1767	1809	181	157	24	1610	1006	604	244	234	10

* Scheduled Tribes figures would appear to include high returns relating to certain communities with nomenclatures similar to those included in the list of Scheduled Tribes consequent on the removal of area restrictions.

STATEMENT IV : SCHEDULED CASTES AND SCHEDULED TRIBES POPULATION, 1981

L.C. No.	Name of the village/town urban ward		Scheduled Castes		Scheduled Tribes	
			M	F	M	F
1	2		3	4	5	6
	HADAGALLI TALUK	T	11564	11407	2110	2138
		R	10883	10817	1728	1728
		U	681	590	382	410
			RURAL			
1	Dasarahalli		767	730	-	-
2	Devagondanahalli		129	135	30	27
3	Nagathibasapura		751	705	-	1
4	Manneramasalawada		127	133	-	-
5	Thamalapura		632	637	-	-
6	Vyasamallapura		237	212	-	-
7	Hirekolachi		113	89	8	7
8	Shivalinganahalli		224	191	-	-
9	Hagaranur		250	247	-	-
10	Magala		251	282	13	22
11	Beerabbi		106	109	18	19
12	Kotihal		3	4	-	-
13	Angoor		238	224	-	-
14	Rangapura			UNINHABITED		
15	Thimalapura		128	152	32	31
16	Ayyanahalli		62	51	-	-
17	Halthimalpura		133	128	-	-
18	Nowli		190	178	96	94
19	Kotanakall		40	37	94	77
20	Kombli		88	83	184	196
21	Koilaragatti		215	216	56	61
22	Sovinahalli		489	500	117	110
23	Hakandi		260	246	22	15
24	Kalvi		995	979	8	5
25	Ittigi		207	235	5	4
26	Musuvinakallahalli		168	145	-	-
27	Mahajanadahalli		88	111	4	5
28	Advimallinakeri		205	195	29	43
29	Varkanhalli		539	534	1	4
30	Sogi		159	190	-	-
31	Hugulura		75	82	21	21
32	Nandihalli		54	46	-	-
33	Mudenur		91	99	18	16
34	Holagundi		417	437	71	73
35	Hiremallinakeri		318	314	132	122
36	Uttangi		133	115	-	-
37	Hirehadagalli		338	376	40	43
38	Thumbinakeri		234	214	-	-
39	Manihalli		-	-	-	-
40	Veerapura		-	25	-	-
41	Dasanahalli			39	30	42
42	Pothalakatti			UNINHABITED		
43	Hyarada		66	66	1	-
44	Harvi		65	73	25	38
45	Harvibasapura		2	2	-	-
46	Kuravathi		305	329	-	-
47	Mylar		146	150	-	-
48	Dombarahalli		159	149	-	-
49	Holalu		313	280	593	568
50	Budanur		48	39	81	77
51	Kattebennur		91	108	-	-
52	Hirebannimatti		61	68	6	5
53	Byalhunsi		63	52	-	-
54	Makarabbi		60	71	3	2
			URBAN			
3/IV	Hadagalli (M)		681	590	382	410
	Ward No.1		9	11	75	75
	Ward No.2		2	2	11	12
	Ward No.3		-	-	4	1
	Ward No.4		141	29	38	32
	Ward No.5		335	346	42	45
	Ward No.6		13	12	49	58
	Ward No.7		42	45	115	137
	Ward No.8		139	145	48	50

STATEMENT IV : SCHEDULED CASTES AND SCHEDULED TRIBES POPULATION, 1981

L.C. No.	Name of the village/town urban ward		Scheduled Castes		Scheduled Tribes	
			M	F	M	F
1	2		3	4	5	6
	HAGARIBOMMANA-HALLI TALUK	T	7,162	7,296	4,859	4,990
		R	7,162	7,296	4,859	4,990
		U	-	-	-	-
			RURAL			
1	Hagaribommanahalli		205	218	38	27
2	Byasigaderi		156	138	2	4
3	Kadlabal		279	277	495	479
4	Pinjaraheggadal		92	96	251	255
5	Hampapatana		116	114	246	262
6	Vyasapura		52	62	-	-
7	Halagapura		152	167	353	352
8	Guledahalu		223	207	14	18
9	Kechinabandi		43	52	83	99
10	Anekal		308	327	14	23
11	Chintrapalli		465	490	285	320
12	Malvi		105	104	-	-
13	Varlihalli		28	37	109	105
14	Madur		155	144	-	-
15	Upparagatta		12	21	5	2
16	Dasmapura		70	78	464	478
17	Hosakeri		224	257	144	150
18	Hansi		76	76	249	260
19	Kallahalli		315	275	47	60
20	Bennikal		101	121	149	161
21	Kogali Samatukodihalli		603	535	40	47
22	Ambli		62	49	-	-
23	Kuditinamoggi		61	71	45	37
24	Alabur		125	122	64	61
25	Kogali		136	166	164	173
26	Kannehalli		2	-	15	8
27	Nellukudiri		86	98	-	-
28	Ulavathi		82	98	14	7
29	Haregondanahalli		79	59	-	-
30	Hampasagara		242	183	225	251
31	Yenigibasapura		36	33	-	-
32	Enigi		68	63	-	-
33	G.Kodihalli		59	56	-	-
34	Gaddikeri		92	84	41	33
35	Adivikyadigi-halli		-	-	-	-
36	Sonna		103	109	5	10
37	Moregeri		171	213	215	237
38	Hanumagondana-halli		-	-	79	63
39	Bannikal		152	206	122	129
40	Thambrahalli		112	123	-	-
41	Rameswarabandi		52	51	-	-
42	Muthukur		61	81	-	-
43	Kithanur		95	115	29	21
44	Mudlapura			UNINHABITED		
45	Narayanadevarakeri		49	36	402	413
46	Varadapura		76	105	5	14
47	Bellahunshi			UNINHABITED		
48	Narabbihal		382	352	198	205
49	Anandadevanahalli			UNINHABITED		
50	Ankasamudra		76	74	-	-
51	Bachigondanahalli		370	416	66	37
52	Hiresobati		88	80	4	15
53	Basarakodu		185	187	75	78
54	Bannigola		164	174	9	9
55	Seeganahalli		116	96	93	87

STATEMENT IV : SCHEDULED CASTES AND SCHEDULED TRIBES POPULATION, 1981

L.C. No.	Name of the village/town urban ward	Scheduled Castes		Scheduled Tribes	
		M	F	M	F
1	2	3	4	5	6
	HARPANAHALLI TALUK T	18,538	17,857	7,100	6,940
	R	17,711	17,157	6,019	5,863
	U	827	700	1,081	1,077
	RURAL				
1	Ananthanahalli	3	5	118	92
2	Myalikatti		UNINHABITED		
3	Narayanapura	142	126	-	-
4	Togarikatti	611	597	6	11
5	Hulikatti	144	149	129	97
6	Harakanahal	388	385	-	-
7	Eshapura	374	352	-	-
8	Kannayakanahalli	90	99	-	-
9	Madalageri	460	470	3	4
10	Kulahalli	421	412	-	-
11	Kodihalli	2	7	-	-
12	Bagali	153	173	-	-
13	Madapura	22	14	-	-
14	Sringarathota	50	48	-	-
15	Kayakadahalli	-	-	-	-
16	Nichapura	19	15	39	35
17	Adavihalli	50	45	79	91
18	Neelagunda	248	217	484	487
19	Chigateri	327	309	459	462
20	Konganahossur	102	107	-	-
21	Kanvihalli	91	84	223	214
22	Nandibevoor	487	472	10	17
23	Mydur	130	136	-	-
24	Gajapura	174	161	15	16
25	Bennihalli	159	150	-	-
26	Mathihalli	81	71	-	-
27	Aladahalli	111	109	2	2
28	Hagarigudihalli	144	138	-	-
29	Sasvihalli	195	214	-	-
30	Kadabageri	107	95	-	-
31	Nichavvanahalli	254	219	482	475
32	Komaranahalli	43	47	311	204
33	Kambatrahalli	-	-	110	102
34	Pruthveswara	44	49	39	17
35	Muttigi	121	103	7	11
36	Niluvanji	1	-	-	-
37	Joislingapura	2	2	-	-
38	Hikkimgeri	129	120	-	-
39	Arsikeri	261	270	525	505
40	Thimalapura	66	69	2	1
41	Hosakota	222	208	332	313
42	Madihalli	197	200	-	-
43	Anajigeri	145	126	58	68
44	Ramaghatta	649	592	-	-
45	Chatnihalli	281	249	24	24
46	Hiremegalageri	1,358	1,368	54	55
47	Sathur	158	120	84	94
48	Singirhalli	290	280	234	188
49	Hallikeri	304	283	-	-
50	Kanchikeri	297	293	-	-
51	Towdur	897	861	11	10
52	Kyarakatti	168	153	312	294
53	Budihal	64	56	-	-
54	Uchangidurga	725	734	321	351
55	Punabagatta	595	579	-	-
56	Kallugudi	98	96	-	-
57	Teligi	346	320	500	498
58	Duggavatti	120	127	48	49
59	Kadathi	368	357	-	-
60	Nittur	90	89	7	10
61	Nitturbasapura	107	100	-	-
62	Tavaragundi	9	4	-	-
63	Halavagal	518	585	369	361
64	Kunchur	323	293	59	51
65	Arasanahal	88	97	-	-
66	K.Kallahalli	270	278	75	72
67	Machihalli	666	578	-	-
68	Gundagathi	227	236	-	-
69	Yadihalli	490	458	299	307
70	Ragimasalawada	437	410	46	39
71	Siriganahalli	256	273	9	7
72	Yerbal	50	49	-	-
73	Ittigudi	40	39	65	56
74	Aligilawada	588	561	69	63
75	Chirasthahalli	64	66	-	-
	URBAN				
3/V	Harpanahalli (M)	827	700	1,081	1,077
	Division No.I	206	197	163	142
	Division No.II	46	7	13	1
	Division No.III	319	303	779	812
	Division No.IV	256	193	126	122

STATEMENT IV : SCHEDULED CASTES AND SCHEDULED TRIBES POPULATION, 1981

L.C. No.	Name of the village/town urban ward	Scheduled Castes		Scheduled Tribes	
		P	F	M	F
1	2	3	4	5	6
	HOSPET TALUK T	22,531	22,578	17,449	17,613
	R	11,919	12,047	7,916	7,786
	U	10,612	10,531	9,533	9,827
	RURAL				
1	Hospet (Rural)	Included in Hospet Urban Agglomeration			
2	Hosuru	Included in Amaravati Municipal Limits			
3	Chitwadgi	2	8	-	-
4	Mudlapura	156	149	5	8
5	Kallirampura	UNINHABITED			
6	Narasapura	25	32	171	168
7	Belagodu	-	-	14	8
8	Gudioblapura	219	212	150	153
9	Nagenahalli	297	309	105	117
10	Ananthaseyanagudi	Included in Hospet Urban Agglomeration			
11	Kondanayakanahalli	136	171	14	11
12	Sankalapura	306	338	20	24
13	Jambunathanahalli	29	30	32	24
14	Kallahalli	376	385	125	107
15	Rajapura	51	51	23	21
16	Ingaligi	75	53	147	147
17	Kariganur	304	299	420	394
18	Malapanagudi	625	569	253	267
19	Kalghatta	53	48	8	9
20	Danapura	71	69	10	5
21	Singanathanahalli	9	11	2	2
22	Hampi	48	42	146	113
23	Krishnapuri	5	4	41	32
24	Kaddirampura	367	374	21	17
25	Nimbapura	-	-	-	-
26	Bukkasagara	603	582	16	14
27	Venkatapura	90	97	149	152
28	Gonahal	UNINHABITED			
29	Bavvanahalli	43	37	89	91
30	Gadiganur	196	175	286	301
31	Kottiginahal	58	58	9	10
32	Dharmasagara	90	105	91	71
33	Kakubal	177	159	-	-
34	Gandlavaddigeri	26	27	-	-
35	Byluvadigeri	183	212	62	61
36	Papinayakanahalli	392	403	293	265
37	Vadrahalli	129	110	4	6
38	Devasamudra	300	309	294	306
39	Chikkajajiganur	188	194	119	115
40	Hampadevanahalli	94	91	74	82
41	Gonahal	64	59	-	-
42	Suggihalli	308	347	212	183
43	Sankalapuram	1	-	-	-
44	Mavinahalli	47	36	-	-
45	Honnahalli	93	94	157	142
46	Somalapuram	4	5	38	38
47	Jeeriganuru	5	2	1	-
48	Hirejaiganur	45	37	6	2
49	Jowku	241	243	108	107
50	Devalapura	81	89	163	136

L.C. No.	Name of the village/town urban ward	Scheduled Castes		Scheduled Tribes	
		M	F	M	F
1	2	3	4	5	6
51	Upparahalli	44	57	231	210
52	Metri	346	351	63	67
53	Kanvithimmalapura	36	44	217	210
54	Ramasagaram	455	427	57	64
55	No.10 Muddapura	232	246	-	-
56	Belugoduhal	132	171	-	-
57	Arlihalli	63	61	-	-
58	Sanapura	371	354	48	34
59	No.2 Muddapura	302	288	161	157
60	Ittigi	61	58	7	5
61	Mariyammanahalli	1,018	1,101	935	1,017
62	Danayakanakere	160	152	142	141
63	Nagalapura	316	323	539	515
64	Byalakuni	52	52	9	15
65	Garga	114	100	181	191
66	Thimmalapura	239	241	289	279
67	Vantigodu	UNINHABITED			
68	T.Basapura	412	427	2	6
69	Chilakanahatti	75	68	318	370
70	Telugubalu	12	-	24	-
71	Haravanahalli	47	51	137	138
72	Basavanadurga	UNINHABITED			
73	Gollarahalli	47	54	232	204
74	Nandibanda	97	95	9	13
75	Ayyanahalli	16	19	40	48
76	Venkatapura	132	141	12	15
77	Hosakota	15	14	-	-
78	Vyasanakeri	253	286	189	169
79	Danapuram	260	241	202	209
	URBAN				
	Hospet Urban Agglomeration	6,496	6,334	7,551	7,841
3/1	a) Amaravati(M)	2,082	1,905	712	670
	Ward No.1	284	301	12	11
	Ward No.2	60	8	9	10
	Ward No.3	174	172	585	553
	Ward No.4	27	36	35	46
	Ward No.5	310	268	6	1
	Ward No.6	19	14	30	26
	Ward No.7	146	124	-	-
	Ward No.8	2	2	1	-
	Ward No.9	6	3	9	5
	Ward No.10	30	28	-	-
	Ward No.11	543	497	-	-
	Ward No.12	142	131	10	6
	Ward No.13	65	61	-	-
	Ward No.14	47	46	-	-
	Ward No.15	227	214	15	12
	Hospet	4,414	4,429	6,839	7,171
	i) Hospet(M)	3,912	3,919	6,432	6,765
	Ward No.1	428	376	248	261
	Ward No.2	593	551	15	18
	Ward No.3	1,254	1,355	261	267
	Ward No.4	73	56	55	56
	Ward No.5	134	108	261	244

STATEMENT IV : SCHEDULED CASTES AND SCHEDULED TRIBES POPULATION, 1981

L.C. No.	Name of the village/town urban ward	Scheduled Castes		Scheduled Tribes	
		M	F	M	F
1	2	3	4	5	6
	Ward No.6	10	6	19	12
	Ward No.7	544	541	36	34
	Ward No.8	21	21	260	271
	Ward No.9	22	21	41	27
	Ward No.10	174	186	84	98
	Ward No.11	66	83	384	342
	Ward No.12	-	-	21	15
	Ward No.13	1	-	1,104	1,149
	Ward No.14	7	7	49	61
	Ward No.15	137	139	392	401
	Ward No.16	5	-	772	876
	Ward No.17	38	29	1,658	1,789
	Ward No.18	-	-	244	280
	Ward No.19	127	106	145	125
	Ward No.20	278	334	385	439
	ii)Hospet (OG)	222	212	93	111
	iii)Anamthaseyanagudi (OG)	280	298	314	295
3/VII	Kamalapuram (M)	2,023	2,008	1,567	1,567
	Ward No.1	89	91	59	66
	Ward No.2	14	10	89	102
	Ward No.3	18	21	112	122
	Ward No.4	101	95	288	279
	Ward No.5	368	362	451	469
	Ward No.6	25	21	334	332
	Ward No.7	499	547	74	55
	Ward No.8	909	861	160	142

L.C. No.	Name of the village/town urban ward	Scheduled Castes		Scheduled Tribes	
		M	F	M	F
1	2	3	4	5	6
3/VIII	Kampli (M)	2,093	2,189	415	419
	Ward No.1	2	-	7	6
	Ward No.2	12	6	3	1
	Ward No.3	3	1	-	-
	Ward No.4	1,266	1,422	95	103
	Ward No.5	7	8	-	-
	Ward No.6	-	-	-	-
	Ward No.7	161	166	3	4
	Ward No.8	-	-	6	4
	Ward No.9	2	3	-	-
	Ward No.10	640	583	301	301

STATEMENT IV : SCHEDULED CASTES AND SCHEDULED TRIBES POPULATION, 1981

L.C. No.	Name of the village/town urban ward		Scheduled Castes		Scheduled Tribes	
			M	F	M	F
1	2		3	4	5	6
	KUDLIGI TALUK	T	13,638	13,140	19,821	19,691
		R	12,045	11,584	17,400	17,198
		U	1,593	1,556	2,421	2,493
			RURAL			
1	Gundinahole		3	1	3	1
2	Ammanakeri		66	65	146	138
3	Kakkuppi		32	45	265	276
4	Sooravvanahalli		7	8	143	153
5	Moraba		105	101	429	430
6	Nagalapura		30	29	195	190
7	Badaladuku		254	244	239	140
8	Kuppinakeri		73	61	122	107
9	Hireheggadahal		142	147	14	9
10	Boppalapura		84	84	-	-
11	Sivapura		821	753	136	140
12	Gudekota		504	425	664	662
13	Appainahalli		466	413	510	518
14	Halasagara		92	71	387	373
15	Kasapura		120	124	32	28
16	Uradihalli		40	45	339	341
17	Kombihalli		57	56	39	46
18	Chitrathagundu		50	50	742	708
19	Meenakeri		35	34	296	321
20	Kumathi		72	77	110	114
21	Hurlihal		151	159	625	606
22	Gundumunugu		435	409	339	365
23	Makanaduku		919	920	537	499
24	M.B.Iyyanahalli		71	68	246	253
25	Kadekolla		173	168	187	179
26	Jermali		81	83	350	326
27	Harudi		59	66	158	176
28	Ramadurg		196	191	410	389
29	Kudureduva		46	41	47	38
30	Sidegallu		28	36	104	100
31	Gandabommanahalli		135	101	618	587
32	Yekkigundi		104	105	370	389
33	Yerraalinganahalli		213	209	789	750
34	Hulikunta		68	73	225	233
35	Belligatta		77	65	180	184
36	Hosahalli		207	174	329	336
37	Jummebanahalli		74	77	569	586
38	Hudem		252	233	777	769
39	Thippehalli		67	56	526	454
40	Kallahalli		168	140	18	12
41	Kenchamallanahalli		202	223	55	43
42	Poojarahalli		206	209	381	335
43	Lokikere		142	127	74	60
44	Alur		241	255	196	211
45	Hulikere		101	102	355	344
46	Hirekumbalakunta		162	159	199	193
47	Byluthumbaraguddi		32	42	10	10
48	Nimbalageri		43	39	500	482
49	Mangapura		74	84	45	63
50	Nagenahalli		18	25	108	125
51	Palayyanakota		10	16	201	185
52	Sunkadakal		38	25	110	114
53	Chowdapura		92	82	372	383
54	Kyasanakere		47	59	69	72
55	Amalapura		66	62	154	142
56	C.Imadapura		UNINHABITED			
57	Solladahalli		120	129	818	855
58	Banavikal		233	237	320	312
59	Harakabhavi		113	118	430	441
60	Bellikatti		260	265	49	58
61	Imadapura		30	31	32	41
62	Ranganathanahalli		12	12	15	11
63	Hyalya		633	632	-	-
64	Bevoor		31	33	13	9
65	Dhoopadahalli		504	463	4	4
66	Thimmalapura		173	163	58	53
67	Kandagal		241	209	2	3
68	Gajapura		36	30	101	109
69	Chiribi		70	78	-	-
70	Hirevaddarahalli		49	52	102	102
71	Kalapura		304	277	-	-
72	Ujjini		307	320	25	19
73	[illegible]alli		409	369	88	81
74	Nagarakatti		68	77	125	117
75	Joladakudligi		95	96	25	27
76	Kannanayakanakatte		35	34	3	1
77	K.Iyyanahalli		109	111	-	-
78	Chapparadahalli		2	1	73	73
79	Hampapura		UNINHABITED			
80	Sirinayakanahalli		-	-	-	-
81	Kodihalli		12	5	-	-
82	Rampura		143	129	82	95
			URBAN			
3/IX	Kotturu (M)		652	622	400	367
	Division No.I		166	117	345	328
	Division No.II		5	[illegible]	13	8
	Division No.III		473	49[illegible]	20	16
	Division No.IV		8	7	22	15
3/X	Kudligi (M)		941	934	2,021	2,126
	Division No.I		374	412	342	312
	Division No.II		183	189	329	377
	Division No.III		172	90	386	407
	Division No.IV		210	241	490	511
	Division No.V		2	2	474	519

STATEMENT IV : SCHEDULED CASTES AND SCHEDULED TRIBES POPULATION, 1981

L.C. No.	Name of the village/town urban ward		Scheduled Castes		Scheduled Tribes	
			M	F	M	F
1	2		3	4	5	6
	SANDUR TALUK	T	10,028	9,903	11,166	10,822
		R	8,742	8,640	10,243	9,950
		U	1,286	1,263	923	872
			RURAL			
1	Krishnanagar		59	64	-	-
2	Muraripur		3	4	263	261
3	Paranagar		147	149	323	319
4	Sankarapur			UNINHABITED		
5	Bhujanganagar		410	455	2	3
6	Narasingapur		34	40	228	207
7	Ranjitpur		57	60	17	15
8	Vittalnagar		9	7	174	161
9	Narayanapur		67	75	-	-
10	Deogiri		415	409	12	13
11	Karthikeshwar		487	460	258	274
12	Yeswanthanagar		144	147	319	338
13	Ramgad		28	27	15	15
14	Jaisingapur		234	211	21	27
15	Emmihatti		-	-	8	5
16	Sindapur		4	7	228	220
17	Radhanagar			UNINHABITED		
18	Suseelnagar		711	683	158	167
19	Dowlatpur		66	66	1	1
20	Toranagal		351	365	97	83
21	Musinayakanahalli			UNINHABITED		
22	Yerabanahalli		3	4	-	-
23	Chikkantapur		30	33	-	-
24	Antapur		133	127	-	-
25	Appalapur			UNINHABITED		
26	Thumati		136	137	5	3
27	Vittalapur		123	102	3	2
28	Gangalapur		43	33	5	1
29	Metriki		15	18	147	124
30	Gundlahalli		42	35	54	49
31	Ramasagar		2	3	106	102
32	Lakkalahalli		55	53	354	339
33	Hanumanahalli			UNINHABITED		
34	Thimlapur		64	58	-	-
35	Mallapur		-	-	-	-
36	Rajapur		79	87	93	81
37	Ubbalagundi		144	121	161	179
38	Ayyanahalli			UNINHABITED		
39	Lingadahalli		5	2	223	192
40	Bannihatti		79	64	-	-
41	Gowripur			UNINHABITED		
42	Shro.Gangalapur		17	12	-	-
43	Nagalapur		58	63	-	-
44	Joga		43	44	-	-
45	Talur		138	171	142	122
46	Shro.Basapur		17	29	-	-
47	Kurekuppa		335	357	6	6
48	New Daroji		806	811	109	111
49	Voddu		90	96	-	-
50	Kodal		169	165	-	-
51	Marutala		34	32	-	-
52	Avinamadugu		-	-	-	-
53	Rampur		22	21	-	-
54	Malapur		30	27	263	274
55	Chornur		233	203	621	617
56	Agrahara		157	170	651	630
57	Sovenehalli		153	159	156	159
58	Hirekeriyaginahalli		88	70	690	647
59	Chikkakeriyaginahalli		73	82	146	132
60	Hulikunta		54	52	147	161
61	Mallapura		31	34	301	327
62	Nidugurthi		82	79	383	362
63	Bandri		151	159	577	546
64	Somalapur		-	-	34	22
65	Ankammanahal		54	49	424	428
66	Devaramallapur		121	108	2	4
67	Kalingeri		104	109	-	-
68	Thippanamaradi		6	3	-	-
69	Jiginahalli		40	32	56	73
70	Yerriahanahalli		129	138	624	565
71	Tonisigeri		114	114	145	133
72	Gollalingammanahalli		199	173	98	87
73	Shro.Thimmavvanahalli			UNINHABITED		
74	Kanakapur		66	72	330	310
75	Selieppanahalli		208	191	235	250
76	Devarabudenahalli		18	18	64	61
77	Bommagatta		257	272	180	183
78	Jodikasinayakana-halli		-	-	9	9
79	Gowripur		28	29	9	3
80	Jodibommiannahalli			UNINHABITED		
81	Shro.Oblapur		5	3	106	104
82	Swamy Malai Block(F)		36	25	58	45
83	Raman Malai Block(F)		50	46	89	85
84	North Eastern Block (F)		144	124	191	202
85	Donimalai (F)		203	192	122	111
			URBAN			
3/III	Donimalai Town-ship (SA)		394	345	92	78
3/XI	Sandur (M)		892	918	831	794
	Division No.I		341	382	323	315
	Division No.II		50	2	106	104
	Division No.III		314	332	154	142
	Division No.IV		187	202	248	233

STATEMENT IV : SCHEDULED CASTES AND SCHEDULED TRIBES POPULATION, 1981

L.C. No.	Name of the village/town urban ward		Scheduled Castes		Scheduled Tribes	
			M	F	M	F
1	2		3	4	5	6
	SIRUGUPPA TALUK	T	12,542	13,130	9,181	9,153
		R	9,451	9,950	7,108	7,046
		U	3,091	3,180	2,073	2,107
			RURAL			
1	Dasanur		617	691	3	3
2	Ibrampura		126	124	24	14
3	Bagawady		97	107	7	5
4	Halekota		-	-	-	-
5	Kesarakoni		1	1	-	-
6	Seedaragadda		64	67	-	-
7	Kududarahal		87	107	-	-
8	Nagalapura		175	168	-	-
9	Kuruvalli		219	235	-	-
10	T.Rampura		25	22	-	-
11	Tondehal		36	42	-	-
12	Raravi		263	252	-	-
13	Bandrahal		65	59	237	208
14	Kotehalsugur		220	247	-	-
15	Kotehal		2	2	-	-
16	Saliganur		-	-	-	-
17	Boggur		51	51	-	-
18	Chaniakanur		80	78	-	-
19	Karchiganur		51	43	-	-
20	Gajiginahal		57	78	-	-
21	Hatcholli		155	154	5	4
22	Matur		37	35	-	-
23	Tsallakudlur		63	82	41	40
24	Vattumuruvani		36	39	-	-
25	Beerahalli		87	94	53	45
26	Kallukuttiganahal		33	47	26	29
27	Basarahalli		45	42	41	36
28	Akkatangirahal		37	27	100	101
29	Bhyragamadiane		32	36	168	185
30	Kavihal		177	149	160	161
31	Motradinne			UNINHABITED		
32	Venkatapur		12	6	21	24
33	Nagaraha		59	56	-	-
34	Alabanur		73	70	-	-
35	B.M.Sugur		77	79	17	21
36	Ittigihal		41	48	-	-
37	Nadanga		76	65	144	145
38	Agasanur		220	255	122	127
39	Mittesugur		4	5	135	125
40	Bommalapura		20	16	11	12
41	Gubbihal		2	2	33	30
42	Kottalachinta		99	105	-	-
43	Halumuravani		1	3	-	-
44	Chikkabellary		82	85	187	177
45	Honnarahalli		14	9	10	5
46	Karur		365	376	117	126
47	Gosabalu		36	46	15	27
48	Buduguppa		125	129	255	258
49	Balakundi		186	183	299	292
50	Upparahosahalli		119	109	70	69
51	Hirehal		30	36	179	162
52	Mudenur		115	94	12	20
53	Kenchagarabelagal		191	207	260	276
54	Mylapura		52	59	29	22
55	Kuriganur		58	53	72	61
56	Motasugur		49	47	38	48
57	Uttanur		159	152	379	396
58	Ulur		76	73	54	46
59	Talur		210	237	318	335
60	Hagalur Hosahalli		220	239	497	496
61	Hagalur		131	154	87	84
62	Sanavasapur		121	143	46	50
63	Darur		63	50	429	429
64	Bhyrapura		123	138	-	-
65	Surigiri		560	381	650	630
66	Siddaramapura		28	23	60	55
67	Basapura		3	7	79	91
68	Konchigeri		135	124	67	62
69	Gundiganur		39	37	-	-
70	Havinahal		184	223	228	220
71	Muddatanur		259	320	35	33
72	Manursugur		222	273	-	-
73	Manur		60	78	209	204
74	Malapura		74	92	8	7
75	Nadivi		144	173	234	225
76	Udegolam		73	100	86	100
77	Nittur		82	109	157	164
78	Herakal		152	149	121	108
79	Kenchamagudda		697	696	297	275
80	Devalapura		182	178	59	56
81	Araliganur		202	179	-	-
82	Manjinahal		-	-	-	-
83	Poppanahal		46	41	84	87
84	Halekota		162	159	33	34
			URBAN			
3/XII	Siruguppa		2,324	2,387	306	298
	Ward No.1		8	-	1	-
	Ward No.2		6	7	1	-
	Ward No.3		-	-	40	31
	Ward No.4		-	-	-	-
	Ward No.5		61	65	2	6
	Ward No.6		783	6[illegible]	252	248
	Ward No.7		838	928	-	-
	Ward No.8		628	696	10	13
3/XIII	Tekkalakote (M)		767	793	1,767	1,809
	Ward No.1		262	300	17	19
	Ward No.2		64	71	487	450
	Ward No.3		-	-	344	360
	Ward No.4		-	-	507	542
	Ward No.5		-	-	206	222
	Ward No.6		-	-	-	-
	Ward No.7		-	-	-	-
	Ward No.8		-	-	-	-
	Ward No. 9		-	-	65	80
	Ward No.10		1	-	-	-
	Ward No.11		5	3	-	-
	Ward No.12		1	-	-	-
	Ward No.13		-	-	-	-
	Ward No.14		194	174	45	35
	Ward No.15		240	245	96	101

STATEMENT V : TOTAL, SCHEDULED CASTES AND SCHEDULED TRIBES

POPULATION 1981 URBAN BLOCKWISE

L.C. No.	Name of Town/Ward Urban Block	Total Population	Scheduled Castes	Scheduled Tribes#
1	2	3	4	5
3/I	**AMARAVATI (M)**	**18490**	**3987**	**1382**
	WARD NO.I	1737	585	23
	E.B.No.1	655	129	23
	E.B.No.2	368	6	-
	E.B.No.3	714	450	-
	WARD NO.II	1046	68	19
	E.B.No.4	574	-	19
	E.B.No.5	472	68	-
	WARD NO.III	1911	346	1138
	E.B.No.6	884	196	433
	E.B.No.7	1027	150	705
	WARD NO.IV	743	63	81
	E.B.No.8	466	-	-
	E.B.No.9	277	63	81
	WARD NO.V	2209	578	7
	E.B.No.10	647	7	-
	E.B.No.11	805	118	7
	E.B.No.12	757	453	-
	WARD NO.VI	626	33	56
	E.B.No.13	626	33	56
	WARD NO.VII	939	270	-
	E.B.No.14	516	180	-
	E.B.No.15	423	90	-
	WARD NO.VIII	789	4	1
	E.B.No.16	321	-	1
	E.B.No.17	468	4	-
	WARD NO.IX	387	9	14
	E.B.No.18	387	9	14
	WARD NO.X	402	58	-
	E.B.No.19	402	58	-
	WARD NO.XI	1282	1040	-
	E.B.No.20	711	665	-
	E.B.No.21	571	375	-
	WARD NO.XII	1570	273	16
	E.B.No.22	744	101	16
	E.B.No.23	826	172	-
	WARD NO.XIII	1820	126	-
	E.B.No.24	623	13	-
	E.B.No.25	451	17	-
	E.B.No.26	746	96	-
	WARD NO.XIV	1182	93	-
	E.B.No.27	661	51	-
	E.B.No.28	521	42	-
	WARD NO.XV	1847	441	27
	E.B.No.29	551	172	-
	E.B.No.30	544	62	-
	E.B.No.31	752	207	27

L.C. No.	Name of Town/Ward Urban Block	Total Population	Scheduled Castes	Scheduled Tribes#
1	2	3	4	5
3/II	**BELLARY (M)**	**201579**	**22368**	**7110**
	WARD NO.I	4871	638	333
	E.B.No.1	457	38	-
	E.B.No.2	446	34	-
	E.B.No.3	515	44	11
	E.B.No.4	607	130	206
	E.B.No.5	742	172	108
	E.B.No.6	563	116	-
	E.B.No.7	517	32	8
	E.B.No.8	693	24	-
	E.B.No.9	235	42	-
	E.B.No.10	96	6	-
	WARD NO.II	3640	21	-
	E.B.No.1	601	9	-
	E.B.No.2	810	-	-
	E.B.No.3	384	-	-
	E.B.No.4	456	12	-
	E.B.No.5	449	-	-
	E.B.No.6	435	-	-
	E.B.No.7	505	-	-
	WARD NO.III	3217	10	-
	E.B.No.1	710	8	-
	E.B.No.2	562	-	-
	E.B.No.3	700	-	-
	E.B.No.4	703	-	-
	E.B.No.5	542	2	-
	WARD NO.IV	1496	1	-
	E.B.No.1	559	-	-
	E.B.No.2	331	-	-
	E.B.No.3	415	-	-
	E.B.No.4	191	1	-
	WARD NO.V	8027	32	115
	E.B.No. 1	489	-	-
	E.B.No. 2	538	-	11
	E.B.No. 3	264	-	-
	E.B.No. 4	701	-	-
	E.B.No. 5	288	-	-
	E.B.No. 6	483	-	8
	E.B.No. 7	586	-	24
	E.B.No. 8	812	12	5
	E.B.No. 9	876	-	-
	E.B.No.10	764	-	66
	E.B.No.11	313	-	-
	E.B.No.12	719	-	1
	E.B.No.13	754	-	-
	E.B.No.14	440	20	-
	WARD NO.VI	12304	1663	343
	E.B.No. 1	535	-	-
	E.B.No. 2	631	-	-
	E.B.No. 3	544	-	-
	E.B.No. 4	466	9	-
	E.B.No. 5	490	8	91
	E.B.No. 6	293	-	-
	E.B.No. 7	510	31	6
	E.B.No. 8	526	66	130
	E.B.No. 9	430	21	-
	E.B.No.10	700	320	-
	E.B.No.11	495	-	-
	E.B.No.12	400	88	6
	E.B.No.13	371	30	-
	E.B.No.14	613	278	9
	E.B.No.15	629	25	101
	E.B.No.16	585	17	-
	E.B.No.17	604	11	-
	E.B.No.18	650	108	-

STATEMENT V : TOTAL, SCHEDULED CASTES AND SCHEDULED TRIBES

POPULATION 1981 URBAN BLOCKWISE

L.C. No.	Name of Town/Ward Urban Block	Total Population	Scheduled Castes	Scheduled Tribes*
1	2	3	4	5
3/II	**BELLARY (M)** (Contd.)			
	WARD NO.VI (Concld.)			
	E.B.No.19	634	336	-
	E.B.No.20	684	231	-
	E.B.No.21	346	84	-
	E.B.No.22	613	-	-
	E.B.No.23	555	-	-
	WARD NO.VII	10309	3567	27
	E.B.No. 1	684	-	-
	E.B.No. 2	650	-	-
	E.B.No. 3	785	-	-
	E.B.No. 4	700	-	-
	E.B.No. 5	622	378	-
	E.B.No. 6	739	714	-
	E.B.No. 7	537	469	-
	E.B.No. 8	880	830	-
	E.B.No. 9	545	85	6
	E.B.No.10	720	373	-
	E.B.No.11	611	323	-
	E.B.No.12	359	-	-
	E.B.No.13	599	40	-
	E.B.No.14	807	69	-
	E.B.No.15	591	53	-
	E.B.No.16	480	233	21
	WARD NO.VIII	2663	-	-
	E.B.No.1	632	-	-
	E.B.No.2	619	-	-
	E.B.No.3	460	-	-
	E.B.No.4	644	-	-
	E.B.No.5	308	-	-
	WARD NO.IX	4200	46	51
	E.B.No.1	354	-	-
	E.B.No.2	645	-	-
	E.B.No.3	517	-	-
	E.B.No.4	263	4	13
	E.B.No.5	223	4	-
	E.B.No.6	597	-	31
	E.B.No.7	566	-	-
	E.B.No.8	584	19	7
	E.B.No.9	451	19	-
	WARD NO.X	9402	533	513
	E.B.No. 1	562	-	6
	E.B.No. 2	631	-	-
	E.B.No. 3	612	2	-
	E.B.No. 4	365	2	-
	E.B.No. 5	519	-	-
	E.B.No. 6	588	-	-
	E.B.No. 7	552	7	-
	E.B.No. 8	666	-	5
	E.B.No. 9	616	-	18
	E.B.No.10	765	-	-
	E.B.No.11	549	33	88
	E.B.No.12	599	50	-
	E.B.No.13	628	-	-
	E.B.No.14	858	283	153
	E.B.No.15	892	156	243
	WARD NO.XI	5765	1	8
	E.B.No. 1	176	-	-
	E.B.No. 2	310	-	-
	E.B.No. 3	237	-	-
	E.B.No. 4	438	1	-
	E.B.No. 5	443	-	-
	E.B.No. 6	347	-	-
	E.B.No. 7	270	-	-
	E.B.No. 8	66	-	-
	E.B.No. 9	171	-	-
	E.B.No.10	379	-	-
	E.B.No.11	792	-	-
	E.B.No.12	368	-	-
	E.B.No.13	495	-	8
	E.B.No.14	456	-	-
	E.B.No.15	374	-	-
	E.B.No.16	443	-	-
	WARD NO.XII	4280	7	17
	E.B.No.1	157	-	-
	E.B.No.2	672	7	-
	E.B.No.3	670	-	11
	E.B.No.4	678	-	-
	E.B.No.5	714	-	-
	E.B.No.6	229	-	-
	E.B.No.7	525	-	6
	E.B.No.8	319	-	-
	E.B.No.9	316	-	-
	WARD NO.XIII	4623	292	396
	E.B.No. 1	45	-	-
	E.B.No. 2	309	-	-
	E.B.No. 3	559	123	-
	E.B.No. 4	589	14	-
	E.B.No. 5	376	121	12
	E.B.No. 6	284	-	-
	E.B.No. 7	347	-	-
	E.B.No. 8	217	-	-
	E.B.No. 9	183	-	-
	E.B.No.10	632	34	338
	E.B.No.11	169	-	-
	E.B.No.12	394	-	19
	E.B.No.13	185	-	27
	E.B.No.14	334	-	-
	WARD NO.XIV	5597	51	275
	E.B.No. 1	441	-	-
	E.B.No. 2	428	2	-
	E.B.No. 3	619	8	40
	E.B.No. 4	278	-	-
	E.B.No. 5	553	19	88
	E.B.No. 6	474	-	46
	E.B.No. 7	352	-	6
	E.B.No. 8	669	-	48
	E.B.No. 9	521	-	26
	E.B.No.10	400	12	15
	E.B.No.11	501	10	-
	E.B.No.12	361	-	6
	WARD NO.XV	13222	706	790
	E.B.No. 1	761	35	62
	E.B.No. 2	735	112	-
	E.B.No. 3	493	-	9
	E.B.No. 4	663	10	-
	E.B.No. 5	756	8	-
	E.B.No. 6	692	-	-
	E.B.No. 7	632	8	12
	E.B.No. 8	577	-	-
	E.B.No. 9	714	-	-
	E.B.No.10	510	20	-
	E.B.No.11	366	5	-
	E.B.No.12	585	77	50
	E.B.No.13	318	1	-
	E.B.No.14	680	-	-
	E.B.No.15	570	-	-
	E.B.No.16	678	-	43

STATEMENT V : TOTAL, SCHEDULED CASTES AND SCHEDULED TRIBES, POPULATION 1981 URBAN BLOCKWISE

L.C. No.	Name of Town/Ward Urban Block	Total Population	Scheduled Castes	Scheduled Tribes*
1	2	3	4	5
3/II	**BELLARY (M)** (Contd.)			
	WARD NO.XV (Contd.)			
	EB.No17	642	27	217
	E.B.No.18	264	88	-
	E.B.No.19	646	12	148
	E.B.No.20	522	-	78
	E.B.No.21	516	6	51
	E.B.No.22	902	297	120
	WARD NO.XVI	13976	3073	543
	E.B.No. 1	432	26	67
	E.B.No. 2	513	-	-
	E.B.No. 3	585	-	5
	E.B.No. 4	201	17	-
	E.B.No. 5	519	23	-
	E.B.No. 6	745	14	96
	E.B.No. 7	681	18	-
	E.B.No. 8	660	37	-
	E.B.No. 9	761	374	51
	E.B.No.10	680	155	9
	E.B.No.11	724	-	-
	E.B.No.12	480	49	-
	E.B.No.13	578	-	-
	E.B.No.14	792	241	105
	E.B.No.15	538	358	1
	E.B.No.16	698	627	-
	E.B.No.17	499	202	-
	E.B.No.18	531	344	134
	E.B.No.19	659	84	6
	E.B.No.20	579	32	7
	E.B.No.21	853	390	-
	E.B.No.22	627	48	54
	E.B.No.23	351	13	8
	E.B.No.24	290	21	-
	WARD NO.XVII	12483	777	862
	E.B.No. 1	672	128	-
	E.B.No. 2	710	63	-
	E.B.No. 3	680	137	10
	E.B.No. 4	245	14	-
	E.B.No. 5	482	17	-
	E.B.No. 6	763	31	24
	E.B.No. 7	512	-	-
	E.B.No. 8	793	11	-
	E.B.No. 9	411	-	-
	E.B.No.10	547	3	-
	E.B.No.11	741	-	170
	E.B.No.12	834	8	394
	E.B.No.13	809	15	113
	E.B.No.14	499	8	-
	E.B.No.15	500	-	-
	E.B.No.16	653	16	102
	E.B.No.17	366	14	-
	E.B.No.18	663	-	-
	E.B.No.19	684	299	-
	E.B.No.20	26	5	-
	E.B.No.21	365	1	44
	E.B.No.22	528	7	5
	WARD NO.XVIII	14912	1107	753
	E.B.No. 1	800	1	23
	E.B.No. 2	721	12	7
	E.B.No. 3	511	42	16
	E.B.No. 4	384	144	-
	E.B.No. 5	754	60	14
	E.B.No. 6	561	36	-
	E.B.No. 7	524	17	9
	E.B.No. 8	715	98	44
	E.B.No. 9	597	347	-
	E.B.No.10	646	224	30
	E.B.No.11	402	-	-
	E.B.No.12	696	18	73
	E.B.No.13	577	10	92
	E.B.No.14	695	-	142
	E.B.No.15	406	2	88
	E.B.No.16	612	-	-
	E.B.No.17	696	7	-
	E.B.No.18	475	-	2
	E.B.No.19	589	-	-
	E.B.No.20	614	12	11
	E.B.No.21	721	-	-
	E.B.No.22	632	21	42
	E.B.No.23	814	7	110
	E.B.No.24	770	49	50
	WARD NO.XIX	3659	288	1
	E.B.No. 1	466	5	-
	E.B.No. 2	519	208	-
	E.B.No. 3	581	22	-
	E.B.No. 4	385	2	-
	E.B.No. 5	471	7	-
	E.B.No. 6	703	35	1
	E.B.No. 7	534	9	-
	WARD NO.XX	7518	429	107
	E.B.No. 1	440	17	17
	E.B.No. 2	797	38	7
	E.B.No. 3	627	4	-
	E.B.No. 4	566	202	59
	E.B.No. 5	462	64	-
	E.B.No. 6	574	1	7
	E.B.No. 7	522	-	12
	E.B.No. 8	754	-	-
	E.B.No. 9	698	4	1
	E.B.No.10	533	1	-
	E.B.No.11	520	24	-
	E.B.No.12	419	62	-
	E.B.No.13	606	12	4
	WARD NO.XXI	4350	267	20
	E.B.No. 1	292	9	-
	E.B.No. 2	493	126	12
	E.B.No. 3	550	18	-
	E.B.No. 4	342	-	-
	E.B.No. 5	625	97	8
	E.B.No. 6	627	9	-
	E.B.No. 7	382	-	-
	E.B.No. 8	469	8	-
	E.B.No. 9	231	-	-
	E.B.No.10	339	-	-
	WARD NO.XXII	7438	1344	14
	E.B.No. 1	753	41	-
	E.B.No. 2	774	20	-
	E.B.No. 3	636	21	-
	E.B.No. 4	645	4	-
	E.B.No. 5	585	3	-
	E.B.No. 6	709	149	14
	E.B.No. 7	469	390	-
	E.B.No. 8	240	13	-
	E.B.No. 9	474	122	-
	E.B.No.10	521	308	-
	E.B.No.11	634	180	-
	E.B.No.12	646	2	-
	E.B.No.13	352	91	-
	WARD NO.XXIII	2793	267	4
	E.B.No. 1	641	149	-
	E.B.No. 2	354	9	4
	E.B.No. 3	263	-	-

STATEMENT V : TOTAL, SCHEDULED CASTES AND SCHEDULED TRIBES

POPULATION 1981 URBAN BLOCKWISE

L.C. No.	Name of Town/Ward Urban Block	Total Population	Scheduled Castes	Scheduled Tribes*
1	2	3	4	5
3/II	BELLARY (M) (Concld.)			
	WARD NO.XXIII (Concld.)			
	E.B.No. 4	365	1	-
	E.B.No. 5	498	24	-
	E.B.No. 6	672	84	-
	WARD NO.XXIV	11398	2826	11
	E.B.No. 1	546	168	-
	E.B.No. 2	554	103	-
	E.B.No. 3	593	7	-
	E.B.No. 4	718	675	-
	E.B.No. 5	649	27	-
	E.B.No. 6	514	4	-
	E.B.No. 7	470	61	-
	E.B.No. 8	735	83	-
	E.B.No. 9	395	187	9
	E.B.No.10	450	149	-
	E.B.No.11	548	-	-
	E.B.No.12	619	-	2
	E.B.No.13	713	367	-
	E.B.No.14	698	521	-
	E.B.No.15	474	122	-
	E.B.No.16	469	183	-
	E.B.No.17	611	81	-
	E.B.No.18	506	71	-
	E.B.No.19	519	17	-
	E.B.No.20	688	-	-
	WARD NO.XXV	29436	4422	1927
	E.B.No. 1	653	30	13
	E.B.No. 2	492	79	14
	E.B.No. 3	431	38	1
	E.B.No. 4	640	38	6
	E.B.No. 5	932	20	43
	E.B.No. 6	465	37	343
	E.B.No. 7	370	31	74
	E.B.No. 8	670	32	-
	E.B.No. 9	793	53	35
	E.B.No.10	376	31	31
	E.B.No.11	403	30	-
	E.B.No.12	754	83	42
	E.B.No.13	588	80	30
	E.B.No.14	485	96	32
	E.B.No.15	725	173	178
	E.B.No.16	645	289	44
	E.B.No.17	554	66	-
	E.B.No.18	375	7	-
	E.B.No.19	701	65	15
	E.B.No.20	712	120	159
	E.B.No.21	603	75	84
	E.B.No.22	379	13	11
	E.B.No.23	530	7	-
	E.B.No.24	625	75	4
	E.B.No.25	683	101	-
	E.B.No.26	669	21	156
	E.B.No.27	820	315	73
	E.B.No.28	760	-	-
	E.B.No.29	486	147	32
	E.B.No.30	588	27	221
	E.B.No.31	599	92	-
	E.B.No.32	698	201	54
	E.B.No.33	503	22	-
	E.B.No.34	515	321	23
	E.B.No.35	393	270	18
	E.B.No.36	466	95	55
	E.B.No.37	813	129	-
	E.B.No.38	547	46	10
	E.B.No.39	653	122	-
	E.B.No.40	851	55	8
	E.B.No.41	625	359	35
	E.B.No.42	611	168	38
	E.B.No.43	740	64	2
	E.B.No.44	750	123	-
	E.B.No.45	317	58	7
	E.B.No.46	271	19	-
	E.B.No.47	423	53	-
	E.B.No.48	608	7	-
	E.B.No.49	456	22	36
	E.B.No.50	700	33	-
3/III	DONIMALAI TOWNSHIP(SA)	4386	739	170
	E.B.No. 1	635	42	2
	E.B.No. 2	734	49	6
	E.B.No. 3	689	90	-
	E.B.No. 4	575	148	9
	E.B.No. 5	359	96	55
	E.B.No. 6	710	195	86
	E.B.No. 7	684	119	12
3/IV	HADAGALLI (M)	13724	1271	792
	WARD NO.I	2040	20	150
	E.B.No. 1	440	-	36
	E.B.No. 2	562	10	30
	E.B.No. 3	515	6	45
	E.B.No. 4	523	4	39
	WARD NO.II	337	4	23
	E.B.No. 5	337	4	23
	WARD NO.III	1194	-	5
	E.B.No. 6	634	-	-
	E.B.No. 7	560	-	5
	WARD NO.IV	2109	170	70
	E.B.No. 8	633	8	2
	E.B.No. 9	459	-	27
	E.B.No.10	1017	162	41
	WARD NO.V	3905	681	87
	E.B.No.11	672	15	7
	E.B.No.12	502	12	-
	E.B.No.13	696	12	20
	E.B.No.14	423	394	-
	E.B.No.15	558	6	-
	E.B.No.16	575	34	31
	E.B.No.17	479	208	29
	WARD NO.VI	817	25	107
	E.B.No.18	406	25	19
	E.B.No.19	411	-	88
	WARD NO.VII	2364	87	252
	E.B.No.20	576	46	95
	E.B.No.21	643	-	58
	E.B.No.22	683	41	74
	E.B.No.23	462	-	25
	WARD NO.VIII	958	284	98
	E.B.No.24	444	10	98
	E.B.No.25	514	274	-
3/V	HARPANAHALLI (M)	27308	1527	2158
	DIVISION NO.I	7103	403	305
	E.B.No. 1	774	33	40

STATEMENT V : TOTAL, SCHEDULED CASTES AND SCHEDULED TRIBES

POPULATION 1981 URBAN BLOCKWISE

L.C. No.	Name of Town/Ward Urban Block	Total Population	Scheduled Castes	Scheduled Tribes*
1	2	3	4	5
3/V	**HARPANAHALLI (M)** (Concld.)			
	DIVISION NO.I (Concld.)			
	E.B.No. 2	475	12	-
	E.B.No. 3	445	55	1
	E.B.No. 4	673	6	-
	E.B.No. 5	621	241	11
	E.B.No. 6	720	-	41
	E.B.No. 7	396	-	179
	E.B.No. 8	430	-	4
	E.B.No. 9	501	5	19
	E.B.No.10	142	-	-
	E.B.No.11	655	6	2
	E.B.No.12	559	9	-
	E.B.No.13	712	36	8
	DIVISION NO.II	4804	53	14
	E.B.No.14	545	24	11
	E.B.No.15	554	9	-
	E.B.No.16	242	-	-
	E.B.No.17	546	7	3
	E.B.No.18	693	6	-
	E.B.No.19	705	1	-
	E.B.No.20	543	6	-
	E.B.No.21	458	-	-
	E.B.No.22	518	-	-
	DIVISION NO.III	7105	622	1525
	E.B.No.23	503	-	-
	E.B.No.24	537	12	-
	E.B.No.25	784	193	159
	E.B.No.26	655	53	367
	E.B.No.27	540	120	-
	E.B.No.28	391	13	73
	E.B.No.29	523	-	486
	E.B.No.30	569	-	185
	E.B.No.31	728	-	124
	E.B.No.32	356	82	104
	E.B.No.33	536	87	-
	E.B.No.34	584	-	27
	E.B.No.35	399	62	-
	DIVISION NO.IV	8296	449	314
	E.B.No.36	399	6	-
	E.B.No.37	601	9	4
	E.B.No.38	564	13	-
	E.B.No.39	443	51	62
	E.B.No.40	651	25	22
	E.B.No.41	759	65	-
	E.B.No.42	582	20	-
	E.B.No.43	489	10	6
	E.B.No.44	700	8	8
	E.B.No.45	674	46	-
	E.B.No.46	460	-	-
	E.B.No.47	552	65	154
	E.B.No.48	523	78	28
	E.B.No.49	899	53	30
3/VI	**HOSPET (M)**	**90572**	**7831**	**13197**
	WARD NO.I	6883	804	509
	E.B.No. 1	671	102	105
	E.B.No. 2	614	7	197
	E.B.No. 3	794	180	50
	E.B.No. 4	637	-	76
	E.B.No. 5	408	52	-
	E.B.No. 6	473	56	32
	E.B.No. 7	536	40	-
	E.B.No. 8	501	9	38
	E.B.No. 9	684	3	11
	E.B.No.10	810	107	-
	E.B.No.11	755	248	-
	WARD NO.II	4323	1144	33
	E.B.No.12	221	-	-
	E.B.No.13	675	61	-
	E.B.No.14	738	310	7
	E.B.No.15	653	360	-
	E.B.No.16	451	45	6
	E.B.No.17	679	151	17
	E.B.No.18	392	21	3
	E.B.No.19	514	196	-
	WARD NO.III	8975	2609	528
	E.B.No.20	298	25	25
	E.B.No.21	433	121	-
	E.B.No.22	747	231	56
	E.B.No.23	556	250	6
	E.B.No.24	575	523	3
	E.B.No.25	653	338	-
	E.B.No.26	636	545	-
	E.B.No.27	631	160	42
	E.B.No.28	274	8	33
	E.B.No.29	739	22	5
	E.B.No.30	700	27	93
	E.B.No.31	611	31	62
	E.B.No.32	424	92	42
	E.B.No.33	549	140	73
	E.B.No.34	607	73	32
	E.B.No.35	542	23	56
	WARD NO.IV	2904	129	111
	E.B.No.36	455	-	8
	E.B.No.37	466	67	16
	E.B.No.38	692	-	4
	E.B.No.39	644	1	-
	E.B.No.40	647	61	83
	WARD NO.V	6660	242	505
	E.B.No.41	486	9	-
	E.B.No.42	530	7	91
	E.B.No.43	518	30	12
	E.B.No.44	597	-	-
	E.B.No.45	770	-	73
	E.B.No.46	480	-	-
	E.B.No.47	290	1	-
	E.B.No.48	351	6	-
	E.B.No.49	378	5	27
	E.B.No.50	599	81	110
	E.B.No.51	663	58	126
	E.B.No.52	527	37	66
	E.B.No.53	471	8	-
	WARD NO.VI	1833	16	31
	E.B.No.54	411	-	5
	E.B.No.55	384	-	-
	E.B.No.56	575	10	-
	E.B.No.57	463	6	26
	WARD NO.VII	6506	1085	70
	E.B.No.58	534	125	26
	E.B.No.59	463	80	-
	E.B.No.60	655	-	-
	E.B.No.61	620	1	-
	E.B.No.62	799	21	7
	E.B.No.63	414	5	-
	E.B.No.64	700	-	29
	E.B.No.65	628	8	8
	E.B.No.66	523	245	-
	E.B.No.67	616	384	-
	E.B.No.68	554	216	-

STATEMENT V : TOTAL, SCHEDULED CASTES AND SCHEDULED TRIBES

POPULATION 1981 URBAN BLOCKWISE

L.C. No.	Name of Town/Ward Urban Block	Total Population	Scheduled Castes	Scheduled Tribes*
1	2	3	4	5
3/VI	**HOSPET (M)** (Concld.)			
	WARD NO.VIII	2438	42	531
	E.B.No.69	416	-	129
	E.B.No.70	455	-	59
	E.B.No.71	554	21	79
	E.B.No.72	487	-	85
	E.B.No.73	526	21	179
	WARDNO.IX	2059	43	68
	E.B.No.74	596	4	-
	E.B.No.75	754	36	33
	E.B.No.76	709	3	35
	WARD NO.X	4773	360	182
	E.B.No.77	572	-	6
	E.B.No.78	525	3	-
	E.B.No.79	642	-	-
	E.B.No.80	523	5	-
	E.B.No.81	540	9	6
	E.B.No.82	376	-	29
	E.B.No.83	485	154	72
	E.B.No.84	532	182	69
	E.B.No.85	578	7	-
	WARD NO.XI	7911	149	726
	E.B.No.86	705	5	107
	E.B.No.87	784	-	-
	E.B.No.88	655	3	-
	E.B.No.89	638	-	-
	E.B.No.90	475	-	-
	E.B.No.91	777	-	122
	E.B.No.92	629	-	135
	E.B.No.93	657	9	144
	E.B.No.94	606	4	160
	E.B.No.95	485	34	16
	E.B.No.96	419	58	26
	E.B.No.97	366	15	-
	E.B.No.98	715	21	16
	WARD NO.XII	1749	-	36
	E.B.No. 99	734	-	-
	E.B.No.100	565	-	-
	E.B.No.101	450	-	36
	WARD NO.XIII	3210	1	2253
	E.B.No.102	521	-	51
	E.B.No.103	556	-	494
	E.B.No.104	476	-	349
	E.B.No.105	476	1	333
	E.B.No.106	465	-	407
	E.B.No.107	716	-	619
	WARD NO.XIV	2393	14	110
	E.B.No.108	489	7	39
	E.B.No.109	321	-	15
	E.B.No.110	510	-	16
	E.B.No.111	496	7	19
	E.B.No.112	577	-	21
	WARD NO.XV	10133	276	793
	E.B.No.113	686	36	434
	E.B.No.114	657	5	52
	E.B.No.115	719	-	27
	E.B.No.116	547	-	12
	E.B.No.117	554	51	16
	E.B.No.118	543	-	12
	E.B.No.119	761	12	8
	E.B.No.120	386	13	16
	E.B.No.121	438	16	26
	E.B.No.122	516	-	40
	E.B.No.123	476	-	-
	E.B.No.124	371	16	5
	E.B.No.125	559	40	19
	E.B.No.126	593	-	6
	E.B.No.127	498	31	36
	E.B.No.128	548	18	50
	E.B.No.129	651	10	34
	E.B.No.130	630	28	-
	WARD NO.XVI	2739	5	1648
	E.B.No.131	634	4	557
	E.B.No.132	627	-	560
	E.B.No.133	848	-	311
	E.B.No.134	630	1	220
	WARD NO.XVII	4865	67	3447
	E.B.No.135	550	-	504
	E.B.No.136	585	-	-
	E.B.No.137	573	12	126
	E.B.No.138	527	23	373
	E.B.No.139	601	24	525
	E.B.No.140	485	-	463
	E.B.No.141	615	3	596
	E.B.No.142	530	5	490
	E.B.No.143	399	-	370
	WARD NO.XVIII	3100	-	524
	E.B.No.144	554	-	-
	E.B.No.145	570	-	21
	E.B.No.146	265	-	-
	E.B.No.147	639	-	5
	E.B.No.148	517	-	226
	E.B.No.149	555	-	272
	WARD NO.XIX	5231	233	270
	E.B.No.150	552	41	100
	E.B.No.151	652	30	-
	E.B.No.152	598	5	-
	E.B.No.153	572	29	58
	E.B.No.154	600	80	-
	E.B.No.155	389	-	-
	E.B.No.156	552	48	75
	E.B.No.157	701	-	33
	E.B.No.158	615	-	4
	WARD NO.XX	1887	612	822
	E.B.No.159	550	419	65
	E.B.No.160	465	169	52
	E.B.No.161	494	-	436
	E.B.No.162	378	24	269
3/VII	**KAMALAPURAM (M)**	**17474**	**4031**	**3134**
	WARD NO.I	2002	180	125
	E.B.No. 1	528	11	-
	E.B.No. 2	635	141	117
	E.B.No. 3	431	28	5
	E.B.No. 4	408	-	3
	WARD NO.II	2041	24	191
	E.B.No. 5	682	7	-
	E.B.No. 6	406	-	-

STATEMENT V : TOTAL, SCHEDULED CASTES AND SCHEDULED TRIBES

POPULATION 1981 URBAN BLOCKWISE

L.C. No.	Name of Town/Ward Urban Block	Total Population	Scheduled Castes	Scheduled Tribes#
1	2	3	4	5
3/VII	**KAMALAPURAM (M)** (Concld.)			
	WARD NO.II (Concld.)			
	E.B.No. 7	504	-	21
	E.B.No. 8	449	17	170
	WARD NO.III	1282	39	234
	E.B.No. 9	673	38	-
	E.B.No.10	609	1	234
	WARD NO.IV	937	196	567
	E.B.No.11	460	154	160
	E.B.No.12	477	42	407
	WARD NO.V	2308	730	920
	E.B.No.13	288	30	168
	E.B.No.14	636	102	271
	E.B.No.15	594	423	27
	E.B.No.16	790	175	454
	WARD NO.VI	1469	46	666
	E.B.No.17	723	19	651
	E.B.No.18	746	27	15
	WARD NO.VII	3352	1046	129
	E.B.No.19	539	24	9
	E.B.No.20	572	-	-
	E.B.No.21	441	-	-
	E.B.No.22	524	515	-
	E.B.No.23	415	137	32
	E.B.No.24	558	225	41
	E.B.No.25	303	145	47
	WARD NO.VIII	4083	1770	302
	E.B.No.26	613	153	60
	E.B.No.27	224	12	4
	E.B.No.28	669	49	9
	E.B.No.29	438	8	24
	E.B.No.30	770	297	171
	E.B.No.31	546	515	1
	E.B.No.32	263	196	33
	E.B.No.33	540	540	-
3/VIII	**KAMPLI (M)**	27110	4282	834
	WARD NO.I	916	2	13
	E.B.No.1	466	2	9
	E.B.No. 2	450	-	4
	WARD NO.II	1920	18	4
	E.B.No. 3	625	7	-
	E.B.No. 4	646	11	-
	E.B.No. 5	649	-	4
	WARD NO.III	1484	4	-
	E.B.No. 6	450	-	-
	E.B.No. 7	477	4	-
	E.B.No. 8	557	-	-
	WARD NO.IV	7305	2688	198
	E.B.No. 9	554	341	-
	E.B.No.10	499	188	5
	E.B.No.11	585	459	-
	E.B.No.12	795	774	-
	E.B.No.13	748	269	101
	E.B.No.14	723	3	4
	E.B.No.15	734	7	41
	E.B.No.16	656	203	10
	E.B.No.17	516	86	25
	E.B.No.18	759	-	12
	E.B.No.19	736	358	-
	WARD NO.V	1605	15	-
	E.B.No.20	742	9	-
	E.B.No.21	450	-	-
	E.B.No.22	413	6	-
	WARD NO.VI	915	-	-
	E.B.No.23	426	-	-
	E.B.No.24	489	-	-
	WARD NO.VII	1214	327	7
	E.B.No.25	636	-	-
	E.B.No.26	578	327	7
	WARD NO.VIII	1465	-	10
	E.B.No.27	576	-	10
	E.B.No.28	415	-	-
	E.B.No.29	474	-	-
	WARD NO.IX	1857	5	-
	E.B.No.30	483	-	-
	E.B.No.31	582	5	-
	E.B.No.32	384	-	-
	E.B.No.33	408	-	-
	WARD NO.X	8429	1223	602
	E.B.No.34	703	-	40
	E.B.No.35	666	1	10
	E.B.No.36	492	24	131
	E.B.No.37	474	35	21
	E.B.No.38	689	29	69
	E.B.No.39	751	140	105
	E.B.No.40	657	55	11
	E.B.No.41	739	137	60
	E.B.No.42	582	416	-
	E.B.No.43	718	329	155
	E.B.No.44	634	24	-
	E.B.No.45	498	9	-
	E.B.No.46	479	4	-
	E.B.No.47	347	20	-
3/IX	**KOTTURU (M)**	15445	1274	767
	DIVISION NO.I	4438	283	673
	E.B.No. 7	623	35	287
	E.B.No. 8	454	-	246
	E.B.No. 9	1067	174	92
	E.B.No.21	938	33	48
	E.B.No.22	542	7	-
	E.B.No.23	437	33	-
	E.B.No.24	377	1	-
	DIVISION NO.II	3392	7	21
	E.B.No. 1	615	-	-
	E.B.No. 2	399	-	-
	E.B.No. 3	476	-	-
	E.B.No. 4	510	-	-
	E.B.No. 5	752	-	11
	E.B.No. 6	640	7	10

STATEMENT V : TOTAL, SCHEDULED CASTES AND SCHEDULED TRIBES

POPULATION 1981 URBAN BLOCKWISE

L.C. No.	Name of Town/Ward Urban Block	Total Population	Scheduled Castes	Scheduled Tribes*
1	2	3	4	5
3/IX	**KOTTURU (M)** (Concld.)			
	DIVISION NO.III	3891	969	36
	E.B.No.10	307	-	-
	E.B.No.11	462	130	-
	E.B.No.12	844	62	22
	E.B.No.13	413	16	-
	E.B.No.14	341	31	-
	E.B.No.25	556	526	-
	E.B.No.26	635	134	-
	E.B.No.27	333	70	14
	DIVISION NO.IV	3724	15	37
	E.B.No.15	374	-	-
	E.B.No.16	593	-	-
	E.B.No.17	730	-	15
	E.B.No.18	813	1	11
	E.B.No.19	667	11	11
	E.B.No.20	547	3	-
3/X	**KUDLIGI (M)**	**13981**	**1875**	**4147**
	DIVISION NO.I	2562	786	654
	E.B.No.20	586	23	555
	E.B.No.21	387	-	-
	E.B.No.22	350	188	99
	E.B.No.23	386	94	-
	E.B.No.24	440	68	-
	E.B.No.25	413	413	-
	DIVISION NO.II	3988	372	706
	E.B.No. 1	803	37	149
	E.B.No. 2	836	149	76
	E.B.No. 3	710	54	196
	E.B.No. 4	389	41	95
	E.B.No. 5	605	29	107
	E.B.No. 6	645	62	83
	DIVISION NO.III	2589	262	793
	E.B.No. 7	460	76	117
	E.B.No. 8	437	160	104
	E.B.No. 9	409	-	8
	E.B.No.10	581	-	265
	E.B.No.11	702	26	299
	DIVISION NO.IV	2591	451	1001
	E.B.No.12	564	9	334
	E.B.No.13	663	24	283
	E.B.No.16	428	2	217
	E.B.No.17	385	1	150
	E.B.No.18	551	415	17
	DIVISION NO.V	2251	4	993
	E.B.No.14	597	2	344
	E.B.No.15	629	2	457
	E.B.No.19	1025	-	192
3/XI	**SANDUR (M)**	**17698**	**1810**	**1625**
	DIVISION NO.I	4927	723	638
	E.B.No. 1	619	547	-
	E.B.No. 2	734	15	45
	E.B.No. 3	760	88	-
	E.B.No. 4	775	59	451
	E.B.No. 5	665	10	8
	E.B.No. 6	620	1	-
	E.B.No. 7	754	3	134
	DIVISION NO.II	3352	52	210
	E.B.No. 8	382	-	28
	E.B.No. 9	666	5	27
	E.B.No.10	744	47	3
	E.B.No.11	608	-	13
	E.B.No.12	472	-	133
	E.B.No.13	480	-	6
	DIVISION NO.III	4235	646	296
	E.B.No.14	414	-	-
	E.B.No.15	670	12	75
	E.B.No.24	578	372	1
	E.B.No.25	631	7	-
	E.B.No.26	748	5	-
	E.B.No.27	673	124	106
	E.B.No.28	521	126	114
	DIVISION NO.IV	5184	389	481
	E.B.No.16	635	-	6
	E.B.No.17	666	6	2
	E.B.No.18	697	58	5
	E.B.No.19	760	46	197
	E.B.No.20	448	21	24
	E.B.No.21	789	209	108
	E.B.No.22	779	43	-
	E.B.No.23	410	6	139
3/XII	**SIRUGUPPA (M)**	**23350**	**4711**	**604**
	DIVISION NO.I	1254	8	1
	E.B.No. 1	713	8	1
	E.B.No. 2	541	-	-
	WARD NO.II	1269	13	1
	E.B.No. 3	634	7	1
	E.B.No. 4	635	6	-
	WARD NO.III	1651	-	71
	E.B.No. 5	775	-	22
	E.B.No. 6	380	-	42
	E.B.No. 7	496	-	7
	WARD NO.IV	1476	-	-
	E.B.No. 8	638	-	-
	E.B.No. 9	467	-	-
	E.B.No.10	371	-	-
	WARD NO.V	1944	126	8
	E.B.No.11	580	14	5
	E.B.No.12	577	1	3
	E.B.No.13	787	111	-
	WARD NO.VI	12119	1474	500
	E.B.No.14	632	-	-
	E.B.No.15	616	231	-
	E.B.No.16	572	162	93
	E.B.No.17	714	38	15
	E.B.No.18	567	28	11
	E.B.No.19	429	10	26
	E.B.No.20	486	82	17
	E.B.No.21	388	-	-
	E.B.No.22	823	64	100
	E.B.No.23	853	64	69
	E.B.No.24	496	-	-
	E.B.No.25	597	44	-
	E.B.No.26	765	152	85

STATEMENT V : TOTAL, SCHEDULED CASTES AND SCHEDULED TRIBES

POPULATION 1981 URBAN BLOCKWISE

L.C. No.	Name of Town/Ward Urban Block	Total Population	Scheduled Castes	Scheduled Tribes*
1	2	3	4	5
3/XII	**SIRUGUPPA (M)** (Concld.)			
	WARD NO.VI (Concld.)			
	E.B.No.27	506	62	-
	E.B.No.28	832	-	-
	E.B.No.29	703	258	-
	E.B.No.30	750	195	14
	E.B.No.31	670	4	15
	E.B.No.32	720	80	55
	WARD NO.VII	2119	1766	-
	E.B.No.33	535	225	-
	E.B.No.34	397	367	-
	E.B.No.35	551	551	-
	E.B.No.36	636	623	-
	WARD NO.VIII	1518	1324	23
	E.B.No.37	589	589	-
	E.B.No.38	302	108	23
	E.B.No.39	627	627	-
	TEKKALAKOTE (M)	**14754**	**1560**	**3576**
	WARD NO.I	1572	562	36
	E.B.No. 1	809	46	36
	E.B.No. 2	403	356	-
	E.B.No. 3	360	160	-
	WARD NO.II	1631	135	937
	E.B.No. 4	452	135	121
	E.B.No. 5	576	-	213
	E.B.No. 6	603	-	603
	WARD NO.III	704	-	704
	E.B.No. 7	704	-	704
	WARD NO.IV	1049	-	1049
	E.B.No. 8	648	-	648
	E.B.No. 9	401	-	401
	WARD NO.V	825	-	428
	E.B.No.10	453	-	58
	E.B.No.11	372	-	370

L.C. No.	Name of Town/Ward Urban Block	Total Population	Scheduled Castes	Scheduled Tribes*
1	2	3	4	5
3/XIII	**TEKKALAKOTE (M)** (Concld.)			
	WARD NO.VI	931	-	-
	E.B.No.12	446	-	
	E.B.No.13	485	-	-
	WARD NO.VII	619	-	-
	E.B.No.14	366	-	-
	E.B.No.15	253	-	-
	WARD NO.VIII	834	-	-
	E.B.No.16	470	-	-
	E.B.No.17	364	-	-
	WARD NO.IX	1005	-	145
	E.B.No.18	434	-	145
	E.B.No.19	571	-	-
	WARD NO.X	1453	1	-
	E.B.No.20	683	-	-
	E.B.No.21	449	1	-
	E.B.No.22	321	-	-
	WARD NO.XI	498	8	-
	E.B.No.23	498	8	-
	WARD NO.XII	627	1	-
	E.B.No.24	627	1	-
	WARD NO.XIII	562	-	-
	E.B.No.25	562	-	-
	WARD NO.XIV	1306	368	80
	E.B.No.26	691	48	43
	E.B.No.27	615	320	37
	WARD NO.XV	1138	485	197
	E.B.No.28	792	441	171
	E.B.No.29	346	44	26

* * * * * *

* Scheduled Tribe figure would appear to include high returns relating to certain communities with nomenclatures similar to those included in the list of Scheduled Tribes consequent on the removal of area restrictions.

STATEMENT VI: DESCRIPTION OF BOUNDARIES AND DETAILS OF AREAS INCLUDED IN CENSUS ENUMERATION BLOCKS IN THE URBAN AREAS OF THE DISTRICT

E.B. No.	Boundaries of Census Enumeration Blocks EAST	WEST	NORTH	SOUTH	Buildings covered under the Enumeration Blocks Name or No.of Street/Road/ Lane/Cross Road/Etc.,	Building No. From	To
1	2	3	4	5	6	7	8
Town : Amaravati (M)						**Taluk : Hospet**	
			WARD NO - I				
1	Road to Basavanna Channel via Vaddarageri	Kiskinda Ashrama road	Hospet-T.B.Dam road	Basavanna Channel	Vaddarageri line	1	9
2	Kiskinda Ashrama road	Subbareddy's Buildings	Hospet-T.B.Dam road	Basavanna Channel	Eswara Temple road	98	130
3	Subbareddy's Buildings	Chinthamani Mutt road	Hospet-T.B.Dam road	Basavana Channel	Galamma Temple road	131	264
			WARD NO - II				
4	Chinthamani Mutt road	T.B.Dam road	Hospet-T.B.Dam road	Basavanna Channel	Society road	1	69(1)
5	Society road	T.B.Dam road	Hospet-T.B.Dam road	Basavanna Channel	Hume Pipe Company	69(2)	138
			WARD NO - III				
6	Wet land	Bellada Channel	Hosur Temple road	Wet land	Hosur Narasappa road	1	155
7	Wet land	Wet land	Bellada Channel	Wet land	Eappether road	156	250
			WARD NO - IV				
8	Wet land	Rajavanka Wet land	Branch of Basavanna Channel	Basavanna Channel & Fence of Vanka Camp	Vanika Camp road	1	114
9	Rajavanka	Wet lands and Metal road to Low Level Canal	Wet lands and Raja Channel	Basavanna Channel	Camp road	115	170(3)
			WARD NO - V				
10	T.S.P.Old huts Colony and T.S.P. New Colony	Rajavanka	Basavanna Channel	Road to Hospet	A.E.Office road	1	124
11	T.S.P.New Colony	H.E.S.Park road	Basavanna Channel	H.E.S.Colony Road upto H.E.S.Circle	A.E.Office road	125	256
12	Metal road to Vanka Camp	Road to H.E.S. Colony and Elementary School road	"G" Type Quarters H.E.S.Colony	T.B.Dam to Hospet road	T.B.Dam-Park road	257	401
			WARD NO - VI				
13	Rajavanka	Road to Anjaneya Temple	Basavanna Channel	Road to Vanka Camp	Galamma Temple road	1	117
			WARD NO - VII				
14	Rajavanka	Health Office road	Vanka Camp road	N.C.School road	Hospet road	1	96
15	Rajavanka	Health Office-High School road	N.C.School road	T.B.Dam-Hospet road	Mallesha Temple road	97	164(2)
			WARD NO - VIII				
16	Health Office-High School road	Fountain Circle	Circle-Vanka Camp road	Munirabad to Hospet Main road	Health Office road	1	69
17	Hospital road	Health Office-High School road	N.C.Elementary School road	Road to Hospet	Raja Stores road	70	156
			WARD NO - IX				
18	Police Quarters-Anjaneya Temple road	Road to Munirabad	Basavanna Channel and wet lands	Road to Vanka Camp	Pump House road	1	88

STATEMENT VI: DESCRIPTION OF BOUNDARIES AND DETAILS OF AREAS INCLUDED IN CENSUS ENUMERATION BLOCKS IN THE URBAN AREAS OF THE DISTRICT

E.B. No.	Boundaries of Census Enumeration Blocks EAST	WEST	NORTH	SOUTH	Buildings covered under the Enumeration Blocks Name or No.of Street/Road/ Lane/Cross Road/Etc.,	Building No. From	To
1	2	3	4	5	6	7	8
Town : Amaravati (M) (Concld.)						**Taluk : Hospet**	
			WARD NO - X				
19	Munirabad road	T.B.Dam Bridge	T.B.River	Power House road towards the Circle	Power House road	1	94
			WARD NO - XI				
20	Metal road to T.S.P.New Colony	Metal road to Vanka Camp	Colony road	Road to Hospet	Kachcha road	1	130
21	Road to T.S.P. New Colony	Metal road to Vanka Camp	"P" Type Quarters	Colony road	Hospet road	131	256
			WARD NO - XII				
22	T.S.P.Colony	H.E.S.Colony	Basavanna Channel	Sister Quarters(HLC)	T.S.P.Colony road	1	126
23	Wet lands	T.S.P.Colony road to Hospet road & to T.B.Dam road	Basavanna Channel	T.B.Dam-Hospet road	Railway line	127	264
			WARD NO - XIII				
24	Rajavanka	Fishnet Factory road	Road to Hospet	Nethaji Park road	Railway line	1	109
25	Rajavanka	Fishnet Quarters	Nethaji Park road	Ganesh Temple road	T.B.Dam Staff Quarters	110	200
26	Rajavanka	Fishnet Factory road	Nethaji Park road	G.H.P.School road	Kalyaniyamma Temple road	201	339
			WARD NO - XIV				
27	Fishnet Factory road	Reservoir	Circle-Hospet road	"K" Type road	Mosque road	1	131
28	Fishnet Factory road	Reservoir	"K" Type road	High level Channel	Toddy Shop road	132	263
			WARD NO - XV				
29	P.L.C.Cross road	Fishnet Factory road	P.L.C.-G.H.P. School road	High level channel	Mallikarjuna's House line	1	114
30	Cross road	R.C.Church road and P.L.C.Cross road	G.H.P.School	Cross road joining the R.C.Church road	Bheemaraj's house line	115	236
31	Rajavanka	Cross road	G.H.P.School road	High level Channel	H.L.C.Channel	237	403
Town : Bellary (M)						**Taluk : Bellary**	
			WARD NO - I				
1	Durgamma Temple road	Junction of Siruguppa road	English Club road	Jail road	English Club road (SS)	5	24
					Jail road, Link road and Siruguppa road (ES)	25	30
					Jail road (NS)	31(1)	31(36)
					Durgamma Temple road (WS)	1	4
2	Railway compound	Siruguppa road	Jail road	Kachcha road by the the side of Co-Operative Society	Jail road (SS)	1	35
					Siruguppa Byepass road (NS)	36	41
					Siruguppa Byepass road (SS)	42	56
					Siruguppa Byepass road (NS)	57	81
3	Railway Compound	Siruguppa road	Kachcha road by the side of Co-Operative Society	Christian Burial ground	Siruguppa Byepass road (SS)	82	95
					Siruguppa Byepass road (ES)	96	101
					Open space to the North side of Cemetry wall	102	173
					Open space to the Western side of Railway Compound	174	190

Note : NS : Northern side SS : Southern side ES : Eastern side WS : Western side BS : Both side

STATEMENT VI: DESCRIPTION OF BOUNDARIES AND DETAILS OF AREAS INCLUDED IN CENSUS ENUMERATION BLOCKS IN THE URBAN AREAS OF THE DISTRICT

E.B. No.	Boundaries of Census Enumeration Blocks				Buildings covered under the Enumeration Blocks		
	EAST	WEST	NORTH	SOUTH	Name or No.of Street/Road/ Lane/Cross Road/Etc.,	Building No. From	To
1	2	3	4	5	6	7	8
Town : Bellary (M) (Contd.)							**Taluk : Bellary**
			WARD NO - I (Concld.)				
4	Railway Compound	Siruguppa road	Christian Burial ground road	Railway Compound and Siruguppa road	Open space adjoining Christian Burial Ground (SS)	1	54
					Link road leading to Railway Station (NS)	55	71
					Link road leading to Railway Station (SS)	72	107
					Area bounded on the south by Siruguppa road	108	132
5	Area located within the Railway Colony Yard				Compound (WS)	1	34
					Madras-Bombay Trunk road (NS)	35	63
					Railway Track (ES)	64	118
					Railway Track (SS)	119	138
6	Area located within the Railway Colony Yard				Railway Yard (WS)	139	170
					Railway Yard (ES)	171	198
					Railway Yard (NS)	199	203
					Railway Yard (SS)	204	238
7	Area located within the Railway Colony Yard				Railway Compound (NS)	239	263
					Railway Compound (SS)	264	288
					Railway Compound (ES)	289	314
					Railway Compound (WS)	315	343
8	Double road	Mothi Circle	Railway Compound	Madras-Bombay Trunk road	Railway Compound (SS)	1	23
					Double road (WS)	24	87
					Madras-Bombay Trunk road (NS)	88	192
					Railway compound (ES)	193	199
					Railway Compound (SS)	200	218
9	Bangalore road	Brahmin Street	Madras-Bombay Trunk road	Ambli Bagh street	Bangalore road (WS)	1	16
					Ambli Bagh road (NS)	17	26
					Brahmin Street (ES)	27	35
					Madras-Bombay trunk road (SS)	36	42
10	Station road (Brahmin Street)	Junction of Madras Bombay Trunk road and Kalamma Street	Madras-Bombay trunk road	Devtha Compound	Station road (Brahmin Street) (WS)	1(1)	1(47)
					Madras-Bombay Trunk road (SS)	2	9
					Kalamma Street (NS) and D.C. Office lane	10	23
			WARD NO - II				
1	Bangalore road	Brahmin Street	Ambli Bagh road (Chintatopu Street)	Khaderia Mosque Street	Ambli Bagh road (SS)	1	43
					Brahmin Street (ES)	44	46
					Khaderia Mosque Street (NS)	47	73
					Khaderia Mosque Street (NS)	192(1)	192(4)
					Bangalore road (WS)	192(5)	214(4)
2	Bangalore road	Brahmin Street	Khaderia Mosque Street	Nalagadda Vanka	Khaderia Mosque Street (SS)	74	99
					Brahmin Street (ES)	100(1)	101(5)
					Imamkhan lane (NS)	102	123
					Imamkhan lane (SS)	124	148
					Dhobhi lane (NS)	149	164
					Dhobhi lane (SS)	165	175
					Nalagadda Vanka	176	181
					Bangalore road (WS)	182(1)	191(5)
3	Bangalore road	Lane between Kalamma Street & Nalagadda Vanka	Nalagadda Vanka	Kalamma Street	Bangalore road (WS)	1	16
					Kalamma Street (NS)	17	35
					Lane between Kalamma Street and Nalagadda Vanka	36	57
					Nalagadda Vanka (SS)	136	161
4	Lane connecting Kalamma Street and Nalagadda Vanka	Brahmin Street	Nalagadda Vanka	Kalamma Street	Lane connecting Kalamma Street and Nalagadda Vanka (WS)	58	66
					Kalamma Street (NS)	67	111
					Brahmin Street (ES)	112	124
					Nalagadda Vanka (SS)	125	135

STATEMENT VI: DESCRIPTION OF BOUNDARIES AND DETAILS OF AREAS INCLUDED IN CENSUS ENUMERATION BLOCKS IN THE URBAN AREAS OF THE DISTRICT

E.B. No.	Boundaries of Census Enumeration Blocks				Buildings covered under the Enumeration Blocks		
	EAST	WEST	NORTH	SOUTH	Name or No.of Street/Road/ Lane/Cross Road/Etc.,	Building No. From	To
1	2	3	4	5	6	7	8
Town : **Bellary (M)** (Contd.)						**Taluk : Bellary**	
			WARD NO - II (Concld.)				
5	Lane connecting Kalamma Street and Nalagadda Vanka	Junction of Nalagadda Vanka and Kalamma Street	Nalagadda Vanka	Kalamma Street	Lane connecting Kalamma Street and Nalagadda Vanka (WS)	19	24
					Nalagadda Vanka (SS)	25	42
					Junction of Nalagadda Vanka and Kalamma Street	43	44
					Mulla Sab Street (SS)	45	65
					Lane connecting Kalamma Street and Nalagadda Vanka (WS)	66	67
					Lane connecting Kalamma Street and Nalagadda Vanka (WS)	88	90
					Mulla Sab Street (SS)	91	95
					Kalamma Street	96	109
6	Brahmin Street	Lane connecting Kalamma Street and Nalagadda Vanka	Nalagadda Vanka	Kalamma Street	Nalagadda Vanka (SS)	1	5
					Lane connecting Kalamma Street and Nalagadda Vanka	6	18
					Mulla Sab Street (NS)	68	76
					Mulla Sab Street (SS)	77	85
					Lane connecting Kalamma Street and Nalagadda Vanka	86	87
					Kalamma Street (NS)	110	118
					Brahmin Street (WS)	119	129
7	Brahmin Street	Junction of Kalamma Street	Behind Devtha	Nalagadda Vanka	Brahmin Stret (WS)	1	3
					Glass Bazar (NS)	4	42
					Glass Bazar (SS)	43	82
					Brahmin Street (WS)	83	87
					Nalagadda Vanka (NS)	88	101
					Kalamma Street (NS)	102	108
			WARD NO - III				
1	Brahmin Street	Krishnam Chetty lane (Kaveridas Temple Street)	Kalamma Street	Car Street	Brahmin Street (WS)	-	13
					Krishnam Chetty lane (WS)	14	29
					Brahmin Street and its Byelanes	30	70
					Monappa Doddi lane (NS)	71	92
					Brahmin Street Byelanes	93	149
					Car Street	150	154
					Kaveridas Temple Street (ES)	155	192
					Kalamma Street (SS)	193	226
2	Kaveridas Temple Street	Martin road	Kalamma Street	Car Street	Kalamma Street (SS)	1	29
					Kaveridas Temple Street	30	55
					Car Street Byelanes	56	112
					Martin road (ES)	113	114
3	Martin road	Car Street	Kasai Well Street	Car Street	Kasai Well Street	1	56
					Martin road (WS)	57	84
					Car Street (SS)	85	93
					Fatiya Galli (ES)	94	124
4	Kasai Street	Car Street	Kasai Well Street link road	Car Street	Fatiya Galli (ES)	125	152
					Car Street (SS)	153	173
					Jain Market I Road	174	193
					Kasai Street (SS)	194	253
					Jain Market II Road	254	276
					Car Street (SS)	277	286
					Kasai Street (SS)	287	307
					Car Street (SS)	308	309
5	Martin road	Car Street	Kalamma Street	Kasai Well Street	Kalamma Street and its Byelanes	1	60
					Car Street (SS)	61	70
					Kasai Well Street & its Byelanes	71	102
					Martin road	103	-

STATEMENT VI: DESCRIPTION OF BOUNDARIES AND DETAILS OF AREAS INCLUDED IN CENSUS ENUMERATION BLOCKS IN THE URBAN AREAS OF THE DISTRICT

E.B. No.	Boundaries of Census Enumeration Blocks				Buildings covered under the Enumeration Blocks		
	EAST	WEST	NORTH	SOUTH	Name or No.of Street/Road/ Lane/Cross Road/Etc.,	Building No. From	To
	2	3	4	5	6	7	8
Town : Bellary (M) (Contd.)						**Taluk : Bellary**	
				WARD NO - IV			
1	Bangalore road	Brahmin Street	Kalamma Street	Maramma Temple Street	Kalamma Street (SS) & Byelanes	1	28
					Maramma Temple Street (NS)	40	53
					Kalamma Street (SS) & Byelanes	54	69
					Maramma Temple Street (NS)	40	53
					Bangalore Road (WS)	156	163
2	Bangalore road	Brahmin Street	Maramma Temple Street	K.P.Temple Street	Maramma Temple Street (WS)	37	39
					Brahmin Street (ES)	70	-
					Papulla Bazar (NS)	71	94
					Papulla Bazar (SS)	95	119
					Brahmin Street (ES)	120	122
					K.P.Temple Street (NS)	123	142
					Bangalore road (WS)	143	155
3	Bangalore road	Brahmin Street	K.P.Temple Street	L.N.Temple Street	K.P.Temple Street (SS)	1	16
					Brahmin Street (ES)	17	28
					Pathakacheri Street (NS)	29	49
					Pathakacheri Street (SS)	50	64
					Pathakacheri Street (NS)	65	80
					L.N.Temple Street (NS) & Riddam lane	81	105
					Bangalore road (WS)	134	166
4	Bangalore road	Brahmin Street	L.N.Temple street	Car Street	L.N.Temple Street (SS)	1	18
					Along Brahmin Street (ES)	19	30
					Car Street (NS) & its byelanes	31	54
					Bangalore road (WS)	55	69
				WARD NO - V			
1	Bangalore road	Ganesh Temple Street	Car Street	Ganesh Temple Street	Car Steet (SS)	1	31
					Brahmin Street (ES)	32	38
					Brahmin Street (WS)	39	53
					Car Street (SS)	54	94
					Ganesh Temple Street (ES)	95	110
					Ganesh Temple Street (NS) including its Byelanes	111	161
					Bangalore road (WS)	162	177
2	Maniyer lane	Ring road	Car Street	Ring road	Car Street (SS)	1	14
					Byelanes commencing from D.No.14 on Western side	15	39
					Car Street (SS)	40	52
					Byelane adjoining D.No.52 (Maniarwadi lane)	53	54
					Car Street (SS)	55	83
					Ring road (ES)	84	100
					Maniarwadi lane (WS)	101	109
3	Theosophical Lodge lane	Madanswamy Mutt road	Car Street	Ring road	Car Street (SS)	1	22
					Open space of Madanswamy Mutt Area	87	103
					City Press road (WS)	133	136
					City Press road (ES)	137	140
					City Press road (WS)	141	148
					Theosophical lodge lane	149(1)	149(36)
4	Mariswamy Mutt road	Muniarwadi lane	Car street	Ring road	Car Street (SS)	23	27
					Maniarwadi lane and Byelanes (ES)	28	58
					Ring road (NS) and open space of Mariswamy Mutt Area	59	86
					Mariswamy Mutt area commencing from D.No.23	104	132
5	Ganesh Temple Street	Madanswamy Mutt Border	Car street	Gowlihatti Border	Ganesh Temple Street (WS)	1	16
					Car Street (SS)	17	29
					Theosophical Lodge lance adjoining Madanswamy Mutt Border and lane (ES)	30	64
					Theosophical Lodge lane adjoining Madanswamy Mutt Border and lane (WS)	65	76

STATEMENT VI: DESCRIPTION OF BOUNDARIES AND DETAILS OF AREAS INCLUDED IN CENSUS ENUMERATION BLOCKS IN THE URBAN AREAS OF THE DISTRICT

E.B. No.	Boundaries of Census Enumeration Blocks				Buildings covered under the Enumeration Blocks		
	EAST	WEST	NORTH	SOUTH	Name or No.of Street/Road/ Lane/Cross Road/Etc.,	Building No. From	To
1	2	3	4	5	6	7	8
Town : Bellary (M) (Contd.)							**Taluk : Bellary**
				WARD NO - V (Concld.)			
6	Cement lane from well to Markandeya Temple	Gowlihatti Main road and Link road	Open space by the side of HSHP School	Gowlihatti last cross	Cement lane (WS)	1	20
					Gowlihatti last road (NS)	21	37
					Link road	38	62
					Gowlihatti Main road	63	78
7	Gowlihatti Main road	Ring road	Border Bellary Press	Gowlihatti I Cross	Theosophical Lodge lane (ES)	79	85
					Theosophical Lodge lane (WS)	86	87
					Gowlihatti I Cross (NS)	88	124
					Ring road (ES)	125	165
8	Gowlihatti Main road	Gowlihatti IV Cross	Gowlihatti I Cross	Gowlihatti Last road	Gowlihatti II Cross (SWS)	166	176
					Gowlihatti Link road	177	206
					Gowlihatti I Cross (SS)	207	227
					Gowlihatti link road	228	231
					Gowlihatti IV Cross (SS)	232	247
					Gowlihatti II Cross (NS)	248	281
					Gowlihatti IV Cross (SS)	282	287
					Gowlihatti Main road (ES)	288	291
					Gowlihatti I Cross (SS)	292	304
9	Lolakaman Main road	Kotturswamy Mutt CC lane	Ganesh Temple Street	Kandre Siddappa road	Lolakaman Main road (WS)	1	-
					Ganesh Temple Street (SS)	2	12
					Sojigalli (ES)	13	30
					Sojigalli (WS)	31	48
					Ganesh Temple Street (SS)	49	74
					Kotturswamy Mutt CC lne	75	100
					Kandre Siddappa Road Byelane	101	124
10	Lolakaman Main road	Kandre Siddappa byelane	Ganesh Temple road	Kandre Siddappa road	Kandre Siddappa Main road and byelanes (NS)	125	167
					Lolakaman Main road and Ganesh Temple road	168	219
11	Bangalore road	Lolakaman road	Ganesh Temple road	Kandre Siddappa road	Ganesh Temple Road (SS) including byelanes	1	30
					Lolakaman road (ES)	31	67
					Kandre Siddappa road (NS)	68	71
					Bangalore Road (WS)	72	101
12	Lolakaman road	Thirumalakhedi Mosque & School	Y.S.Hanumantha Rao lane and Thirumala-khedi road	Kandre Siddappa road	Lolakaman road (WS)	1	8
					Khandre Siddappa road (NS) and byelanes	9	48
					Thirumalakhedi Mosque road	49	65
					Y.S.Hanumantha Rao lane (SS)	66	87
					Y.S.Hanumantha Rao lane (NS)	90	105
					Y.S.Hanumantha Rao lane byelane	106	109
					Thirumalakhedi lane	110	122
13	Lolakaman Cross road	Thirumalakhedi Mosque & School road road	Gowlihatti last road	Y.S.Hanumantha Rao lane and Thirumalakhedi Street	Y.S.Hanumantha Rao lane	88	89
					Thriumalakhedi Street (SS)	123	132
					Lolakaman cross road	133	-
					Thirumalakhedi Mosque link road	134	138
					Gowlihatti road	139	146
					Thriumalakhedi Mosque road	147	164
					Thirumalakhedi Street (NS)	165	173
					Thirumalakhedi Street (SS)	174	179
					Thirumalakhedi Street link road	180	188
					Thirumalakhedi Mosque road	189	198
					Thirumalakhedi link road	199	233
14	Ring road	Nallacheruvu	Over Bridge and Railway line	Nallacheruvu	Huts near the Old level crossing (SS)	1	9
					K.E.B.Office Complex	10	27
					Huts near Marwadi Temple and Metre Guage track	28	61
					Huts in between Broad guage track and Over Bridge Approach road	62	106
					Huts near the Old level Crossing (SS)	107	109
					Huts in between Broad Guage track & Over Bridge Approach road	110	-

STATEMENT VI: DESCRIPTION OF BOUNDARIES AND DETAILS OF AREAS INCLUDED IN CENSUS ENUMERATION BLOCKS IN THE URBAN AREAS OF THE DISTRICT

E.B. No.	Boundaries of Census Enumeration Blocks				Buildings covered under the Enumeration Blocks		
	EAST	WEST	NORTH	SOUTH	Name or No.of Street/Road/ Lane/Cross Road/Etc.,	Building No. From	To
1	2	3	4	5	6	7	8
Town : Bellary (M) (Contd.)						**Taluk : Bellary**	
			WARD NO - VI				
1	Bangalore road	Open space and road	Kandre Siddappa road	Open space	Bangalore road (WS)	1	12
					Kandre Siddappa road and its Byelanes on the Southern side	13	88
					Byelane leading from Kandre Siddappa road on the East	89	92
2	Byelane leading from Kandre Siddappa Street	Nallacheruvu Ring road	Kandre Siddappa road	Balanjaneya Temple street	Byelane leading from Kandre Siddappa street	93	97
					Kandre Siddappa street and Byelanes (SS)	98	147
					Nallacheruvu ring road (SS)	148	169
					Balanjaneya Temple street and byelane	170	176
3	Bangalore road	Byelane leading from Balanjaneya Temple street	Open space	Balanjaneya Temple street	Balanjaneya Temple street and byelanes	177	255
					Bangalore road (WS)	256	-
4	Bangalore road	Ring road	Road	Lane	Bangalore road (WS)	1	52
					Lane and openspace	53	69
					Ring road (ES)	70	87
					Balanjaneya Temple road and open space and byelane	88	125
5	Open space by the side of Vanka	Ring road	Lane from Bangalore road	Lane	Bangalore road	1	9
					Byelane near the Vanka	10	23
					Southern lane off Bangalore road	24	80
6	Bangalore road	Road by the side of the Vanka	Byelane	Byelane	Byelane from Bangalore road	81	83
					Bangalore road (WS)	84	108
					Bangalore road Byelane	109	110
					Road by the side of the Vanka Byelane	111	129
					Byelane from Bangalore road	130	136
7	Bangalore road	Lane	Lane	Lane	I Lane leading to Bangalore road	1	3
					Lane connecting the lane on the south	4	68
					II Lane leading to Bangalore road	69	76
					Bangalore road	181	203
8	Lanes leading from North side to Southern side lane	Ring road	Lane	Lane	Cross lane connecting the lane in the northern portion to that on south side portion (WS) and its byelanes	77	143
					Byelane leading to Bangalore road	144	154
					Ring road (SS)	155	164
					Lane leading to Bangalore road	165	180
9	Bangalore road	Ring road	Byelane Bangalore road	Ring road junction	Bangalore road (WS)	1	41
					Ring road	42	94
					Bangalore road byelane	95	130
					Huts in the open space	131	153
10	Ring road	Burial ground	Byelane	Ring road	Ring road and byelanes	154	217
					Bangalore road	218	227
11	Railway track	Road	Nagappa's land	Nagaraja's Agricultural land	Road leading to the Railway gate	1	2
					Road from Railway gate to the Western boundary road	3	46
					Byelane leading from D.No.46 - 76	47	75
					Road from Railway gate to the Western boundary road	76	91
12	Main road	Balija Nagappa's land	Lane leading to the Main road	Nagaraja's agricultural land	Open space in between Honnahalli road and Nagaraja's Agricultural land	1	30
					Honnahalli road (NS)	31	43
					Byelane leading from Main road	44	51
					Byelane leading from main road(NS)	52	81

STATEMENT VI: DESCRIPTION OF BOUNDARIES AND DETAILS OF AREAS INCLUDED IN CENSUS ENUMERATION BLOCKS IN THE URBAN AREAS OF THE DISTRICT

E.B. No.	Boundaries of Census Enumeration Blocks				Buildings covered under the Enumeration Blocks		
	EAST	WEST	NORTH	SOUTH	Name or No.of Street/Road/ Lane/Cross Road/Etc.,	Building No. From	To
1	2	3	4	5	6	7	8
Town : Bellary (M) (Contd.)							**Taluk : Bellary**
			WARD NO - VI (Concld.)				
13	Main road	Balija Nagappa's land	Janakiram's garden	Lane leading to the main road	Open space in between lanes leading to the Main road	82	95
					Open area beyond the byelanes and on the southern side of Jankiram's garden	96	107
					Byelanes from the main road	108	126
					Open area beyond the byelanes and on the southern side of Janakiram's garden	127	144
					Main road	145	148
					Open area beyond the byelanes and on the southern side of Janakiram's garden	149	152
14	Maistry Venkata-swamy's agricul-tural land	Kandre Thippanna land	Guram mana Thota	Kakara Thota II road	III Road (WS)	1	31
					III road (ES)	32	36
					II road (NS)	100	109
					Main road and Open space (WS)	110	142
					Main road and Open space (ES)	143	163
15	III road	Maistry Venkata-swamy's agricultural land	II road	Golla Peddanna's lane	III road (ES)	37	43
					Main road (ES)	44	60
					I road (SS)	61	76
					I road (NS)	77	83
					II road (SS)	84	99
					Main road (ES)	164	208
16	Thayamma Temple Street	Budududike Street	Sulaiman Khan road	Boundary (Cotton Market Road)	Thayamma Temple Street (WS)	1	4
					Sulaiman Khan road	5	9
					Budududike Street II road (ES)	10	44
					Thayamma Temple Street (WS)	45	46
					Budududike Street II road (WS)	47	51
					Sulaiman Khan road	52	53
					Budududike Street	54	60
					Budududike Street Link road	61	62
					Budududike Street	179	183
					Cotton Market road	184	224
					(except 207, 208 & 209)		
					Thayamma Temple street (WS)	225	229
17	Budududike Street	Bangalore road	Sulaiman Khan road	Boundary (Cotton Market road)	Budududike Street Byelane (WS)	63	81
					Sulaiman Khan road & Byelanes	82	88
					Budududike Street byelanes (WS)	89	93
					Sulaiman Khan road & byelanes	94	128
					Bangalore road (ES)	129	148
					Cotton market road & byelanes	149	178
18	Lane	Bangalore road	Road	Lane	Lane by the side of Venkata-shwara Oil Mill	1	68
					Cotton Mar road (SS)	69	84
					Bangalore road (ES)	85	183
19	Lohar Mohalla Mosque Street	Syedugalli	Kamela road	Open space and Kachcha road	Lohar Mohalla Street and	1	83
					Kachcha road (SS)	194	211
					Syedugalli	212	230
					Kamela road	231	233
20	Lohar Mohalla	Syedugalli Link road	Kachcha road	Cotton Market road	Lohar Mohalla road	84	108
					Cotton Market road	109	120
					Syedugalli Link road and Kachcha roads	121	193
21	Syedugalli	Bangalore road	Kamela road	Storm Water Drain	Syedugalli Western side and byelanes	1	49
					Storm Water drain	50	55
					Bangalore road	246	271
					Kamela road	272	275

STATEMENT VI: DESCRIPTION OF BOUNDARIES AND DETAILS OF AREAS INCLUDED IN CENSUS ENUMERATION BLOCKS IN THE URBAN AREAS OF THE DISTRICT

E.B. No.	Boundaries of Census Enumeration Blocks				Buildings covered under the Enumeration Blocks		
	EAST	WEST	NORTH	SOUTH	Name or No.of Street/Road/ Lane/Cross Road/Etc.,	Building No. From	To
1	2	3	4	5	6	7	8
Town : Bellary (M) (Contd.)							**Taluk : Bellary**
			WARD NO - VI (Concld.)				
22	Syedugalli	Lane connecting Sulaiman Khan road and Bangalore road	Storm Water Drain	Sulaiman Khan road	Syedugalli and byelanes (WS)	56	93
					Sulaiman Khan road (NS)	94	98
					Connecting I Lane	99	148
					Connecting II Lane	237	245
23	Lane connecting Sulaiman Khan road	Bangalore road	Lane	Sulaiman Khan road	Connecting lane	149	170
					Sulaiman Khan road & its byelanes	171	202
					Bangalore road (ES)	203	236
			WARD NO - VII				
1	Pathakandakam Street	Bangalore road	Vasudeva Naidu Street	Kamela road	Vasudeva Naidu Street & Byelanes	1	32
					Bangalore road and byelanes (ES)	33	88
					Kamela Road (SS)	89	102
					Pathakandakam Street	103	128
2	Gopichannappa Street	Lane between Pathakandakam Street and Vasudeva Naidu Street	Vasudeva Naidu Street	Pathakandakam Street	Gopichannappa Street (WS)	1	7
					Pathakandakam street and lanes	8	75
					Connecting lanes	76	79
					Vasudeva Naidu Street and its byelanes (SS)	80	109
3	Connecting lane	Pathakandakam Street	Pathakandakam Street	Kamela Road	Pathakandakam Street (WS)	1	4
					Pathakandakam Street (NS)	5	43
					Connecting lane and its byelanes	44	89
					Kamela road (NS)	197	210
4	Gopichannappa Street	Connecting lane	Pathakandakam Street	Kamela Road	Connecting lane	90	94
					Pathakandakam street	95	106
					Gopichannappa Street & its bylanes	107	175
					Kamela road	176	196
5	Bommanaahal road	Bapujinagar (Cement lane) by the side of K.Mareppa's hut	R.K.Factory By-pass road	Kakara Thota Vanka	R.K.Factory road (ES)	1	41
					Adjoining Kakara Thota Vanka	42	78
					R.K.Factory road (WS)	79	81
					R.K.Factory byepass road I Lane	82	105
6	R.K.Ginning Factory	Open space	R.K.Factory byepass II road	R.K.Factory byepass I road	R.K.Factory byepass road II lane	106	125
					R.K.Ginning Factory road and its byelanes	126	200
					R.K.Factory byepass road II lane	201	228
7	R.K.Ginnning Factory road	Open space	Slaughter House road	R.K.Factory byepass II road	R.K.Factory road II Lane	229	241
					R.K.Factory road III Lane	242	264
					R.K.Factory road IV Lane	265	278
					R.K.Factory road V Lane	279	294
					R.K.Factory road VI lane	295	305
					House by the side of the drain on the Kamela road (Slaughter House road)	306	321
8	Open space	Bapujinagar	Slaughter House road	Oil Mill Compound	Open space by the side of Cement lane (ES)	322	363
					Open space by the side of Cement lane (WS) and its byelanes	364	418
					Slaughter House road	419	427
					Bapujinagar road	428	468
9	Cement lane (Chalvadigeri)	Chalvadigeri	Slaughter House road	T.G.Satyanarayana Oil Mill Compound	Slaughter house road (SS)	1	30
					Chalvadigeri and its byelanes	31	85
					Road by the side of T.G. Satyanarayana Oil Mill Compound	86	89
					Cement lane connecting Slaughter House road and T.G.Satyanarayana Oil Mill Compound	90	92

STATEMENT VI: DESCRIPTION OF BOUNDARIES AND DETAILS OF AREAS INCLUDED IN CENSUS ENUMERATION BLOCKS IN THE URBAN AREAS OF THE DISTRICT

E.B. No.	Boundaries of Census Enumeration Blocks EAST	WEST	NORTH	SOUTH	Buildings covered under the Enumeration Blocks Name or No.of Street/Road/ Lane/Cross Road/Etc.,	Building No. From	To
1	2	3	4	5	6	7	8
Town : Bellary (M) (Contd.)						**Taluk : Bellary**	
			WARD NO - VII (Concld.)				
10	Chalvadigeri road	Cement lane	Slaughter House road	T.G.Factory compound	Chalvadigeri and its byelanes	1	38
					T.G.Oil Mill road byepass lane	39	56
					Slaughter House road & its byelanes	160	198
					Road by the side of T.G.Oil Mill	199	215
					Slaughter House road and its byelanes	216	258
11	Road	Link road	Chalvadigeri road	T.G.Factory Compound	Chalvadigeri road and byelanes	57	73
					Slaughter house road & byelane	74	83
					T.G.Oil Mill Link road	84	120
					Chalvadigeri (NS)	121	130
					Oil Mill road & Link road	131	159
12	Oil Mill road	Road	Slaughter House road	Junction of Oil Mill road	Oil Mill Link road and byepass lane	1	30
					Oil Mill road	31	39
					Slaughter House road (SS)	40	65
13	T.G.Oil Mill road	Lohar Mohalla Mosque I Street	Slaughter House road	Lohar Mohalla Mosque Street and Alagappa Street	Slaughter House road (SS)	1	22
					Lohar Mohalla Mosque Street	23	42
					Lohar Mohalla Mosque I Street and Alagappa Street	76	108
14	T.G.Oil Mill road	Lohar Mohalla Mosque I Street	Alagappa Street	Storm Water Drain	Lohar Mohalla Mosque Street	43	53
					T.G.Oil Mill road byelane	54	68
					Lohar Mohalla Mosque Street	69	75
					Alagappa Street (NS)	109	134
					Alagappa Street (SS)	135	162
					Lohar Mohalla Mosque I Street	163	166
					By the side of Storm Water Drain	167	186
15	Road (Junction)	Storm Water Drain	Byepass road from the Oil Mill	Market Committee road	Market Committee road	1	21
					Houses by the side of Drain	22	60
					Byepass road	61	96
					Oil Mill road	97	100
16	Junction of Market Committee road	Drain	Storm Water Drain	Byepass road from Oil Mill road	Drain (SS)	166	182
					Road (Junction of Market Committee road)	101	110
					Road by the side of Link road from the Oil Mill road	111	148
					By the side of Drain (WS)	149	165
			WARD NO - VIII				
1	Gopichannappa's Street	Bangalore Road	Sabhapathy Well Street	Vasudeva Naidu Street	Sabhapathy Well Street (SS)	1	46
					Bangalore road (ES)	47	61
					Vasudeva Naidu Street	62	117
					Gopichannappa Street (ES)	118	121
2	Balavenkataswamy lane and Chokkalinga Mudaliar Street	Bangalore road	Kambli Bazar and Sakkari Karidappa Street	Sabhapathy Well Street	Kambli Bazar	1	3
					Bangalore road (ES)	4	34
					Sabhapathi Well Street and Link road byelanes	35	78
					Chokkalingam Mudaliar Street	79	81
					Sakkari Karidappa Street	82	125
					Balavenkataswamy lane	126	140
3	Chokkalingam Mudaliar Street	Mullangi Compound Street	Kambli Bazar	Sakkari Karidappa Street	Kambli Bazar (SS)	1	34
					Mullangi Compound Street	35	45
					Sakkari Karidappa Street (NS)	128	143
					Chokkalingam Mudaliar Street	144	154
4	Mullangi Compound	Balavenkataswamy lane	Kambli Bazar	Sakkari Karidappa Street	Mullangi Compound Street	46	57
					Kambli Bazar	58	77
					Balavenkataswamy lane	89	95
					Sakkari Karidappa Street	96	127

STATEMENT VI: DESCRIPTION OF BOUNDARIES AND DETAILS OF AREAS INCLUDED IN CENSUS ENUMERATION BLOCKS IN THE URBAN AREAS OF THE DISTRICT

E.B. No.	Boundaries of Census Enumeration Blocks				Buildings covered under the Enumeration Blocks		
	EAST	WEST	NORTH	SOUTH	Name or No.of Street/Road/ Lane/Cross Road/Etc.,	Building No. From	To
1	2	3	4	5	6	7	8
Town : Bellary (M) (Contd.)						**Taluk : Bellary**	
			WARD NO - VIII (Concld.)				
5	Gopichannappa Street	Chokkalingam Mudaliar Street	Kambli Bazar	Sabhapathi Well Street	Kambli Bazar (SS)	1	13
					Chokkalingam Mudaliar Street	14	29
					Sabhapathi Well Street (NS)	30	37
					Gopichannappa Street (WS)	38	50
			WARD NO - IX				
1	Satre lane	Satre lane	Car Stret	Satre lane and Kambli Bazar Street	From Car Street (SS) and Bangalore road junction upto Satre lane junction	1	28
					From Satre lane (WS) touching the Satre lane	29	39
					From Satre lane (SS) touching the Kambli Bazar Street upto junction of Bangalore road	40	67
					From junction of Kambli Bazar Street upto junction of Car Street that is (ES) of Bangalore road	68	82
2	Lane	Satre lane	Satre lane	Kambli Bazar Street	Starting from Kambli Bazar Street (NS) passing through the Satre lane (WS)	1	56
					Starting from the Satre lane (SS) by lane junction passing through Satre lane and turning towards (WS) of Satre lane which touches to Kambli Bazar Street	80	126
3	Market Road	Satre lane (Bye-pass lane)	Car Street	Kambli Bazar Street	Lane (ES) connecting Satre lane and Kambli Bazar Street	57	60
					Northern side of Kambli Bazar Street towards Market road	61	68
					From Market road junction of Kambli Bazar upto Satre lane (WS)	69	75
					Satre lane (SS) upto junction of lane towards west from Market Road junction	76	79
					Car Street (SS) towards Vegetable Market road junction	127	162
					Northern side of Satre lane and byelanes	163	175
4	Market road	Gopichannappa Steet	Kambli Bazar Street	Sabhapathi Well Street	Market road (WS)	1	4
					Sabhapathi Well Street (NS)	15	18
					Gopichannappa Street (ES)	19	30
					Kambli Bazar (SS)	31	39
5	Mariswamy Mutt road	Market road	Car Street	Sabhapathi Well Street	Car Street (SS) towards East to Mariswamy Mutt road	1	10
					C C Lane (SS) from Market road junction towards Mariswamy Mutt road junction	11	14
					Northern side of II C C lane towards Market road from Mariswamy Mutt road	15	18
					Eastern side of Market road from II C C lane upto I C C Lane	19	22
					From Market road to II C C lane upto Market road (SS)	23	29
					Mariswamy mutt road (WS) - II C C lane upto the junction of Sabhapathi Well Street	30	39
					Northern side of Sabhapathi Well Street and byelanes - between Mariswamy Mutt road and Market road	40	47
					Market road (WS) pass Sabhapathi Well Street and lane	48	56
6	Weavers Street	Mariswamy Mutt road	Car Street	Sabhapathi Well Street	Car Street (SS) upto junction of Weavers Street	1	4
					Weavers Street (WS) and lanes	5	52
					Sabhapathi Well Street (NS) and byelanes	53	68
					Mariswamy Mutt road (ES)	69	75

STATEMENT VI: DESCRIPTION OF BOUNDARIES AND DETAILS OF AREAS INCLUDED IN CENSUS ENUMERATION BLOCKS IN THE URBAN AREAS OF THE DISTRICT

E.B. No.	Boundaries of Census Enumeration Blocks				Buildings covered under the Enumeration Blocks		
	EAST	WEST	NORTH	SOUTH	Name or No.of Street/Road/ Lane/Cross Road/Etc.,	Building No. From	To
1	2	3	4	5	6	7	8
Town : Bellary (M) (Contd.)							**Taluk : Bellary**
			WARD NO - IX (Concld.)				
7	Saleshwara Temple Street	Weavers Street	Car Street	Sabhapathi Well Street	Car Street (SS) starting from Saleshwaara Temple Street junction	1	10
					Eastern side of Weavers Street and by lanes	11	50
					Sabhapathi Well Street (NS) that is from the Weaver's Street junction to Saleshwara Temple Street and by lanes	51	64
					Saleshwara Temple Street (WS) from Sabhapathi Well Street to Car Street and by lanes	65	88
8	lane	Saleshwara Temple Street	Car Street	Sabhapathi Well Street	Southern side of Car Street and byelane	1	51
					From Saleshwara Temple Street upto lane	52	63
					Northern side of byelanes Saleshwara Temple Street junction	64	70
					Eastern side of Saleshwara Temple Street and by lanes	143	164
9	Beerappa Gudi Street	Lane	By lanes and Car Street	Sabhapathi Well Street	Southern side of Car Street	97	105
					Western side of Beerappa Gudi Street and by lanes	106	133
					Northern side of Sabhapathi Well Street	134	139
					Eastern side of Saleshwara Temple Street and Eastern side of By lanes	140	142
					Eastern side of Saleshwara Temple Street and Eastern side of by lanes	71	96
			WARD NO - X				
1	Lane opposite to Bikkoji Rao Street	Gopichannappa Street (Chitrakala Hampayya Street)	Pathakandakam Street	Slaughter House road	Southern side of Pathakandakam Street	1	21
					Eastern side of Chitrakala Hampayya Street & bye lanes	22	61
					Northern side of Slaughter House road	62	88
2	Bikkoji Rao Street	Chitrakala Hampayya Street	Sabhapathi Well Street	Market road	Western side of Bikkoji Rao Street	1	12
					Northern side of Market road and by lanes	13	58
					Eastern side of Chitrakala Hampayya Street	59	69
					Southern side of Sabhapathi Well Street from Chitrakala Hampayya Street	70	95
3	Bikkoji Rao Street	Chitrakala Hampayya Street	Market road	Pathakandakam Street	Northern side of Pathakandakam Street and by lanes	1	52
					Western side of Bikkoji Rao Street	53	61
					Northern side of Pathakandakam Street and by lanes	62	64
					Western side of Bikkoji Rao Street	65	67
					Southern side of Market road	68	89
					Eastern side of Gopichannappa Street	90	93
4	Beerappa Gudi Street	Bikkoji Rao Street	Sabhapathi Well Street	Lane	Eastern side of Bikkoji Rao Road	1	12
					Northern side of by lanes	13	17
					Western side of Beerappa Gudi Street and by lanes	84	86
					Southern side of Sabhapathi Well Street & by lanes	89	125
5	Beerappa Gudi Street	Bikkoji Rao Street	Lane	Pathakandakam Street	Southern side of lane	18	45
					Eastern side of Bikkoji Rao Street and by lanes	46	66
					Northern side of Pathakandakam Street	67	78
					Western side of Beerappa Gudi road	79	83

STATEMENT VI: DESCRIPTION OF BOUNDARIES AND DETAILS OF AREAS INCLUDED IN CENSUS ENUMERATION BLOCKS IN THE URBAN AREAS OF THE DISTRICT

E.B. No.	Boundaries of Census Enumeration Blocks				Buildings covered under the Enumeration Blocks		
	EAST	WEST	NORTH	SOUTH	Name or No.of Street/Road/ Lane/Cross Road/Etc.,	Building No. From	To
1	2	3	4	5	6	7	8
Town : Bellary (M) (Contd.)						**Taluk : Bellary**	
			WARD NO - X (Concld.)				
6	Beerappa Gudi	Lane opposite to Bikkoji Rao Street	Pathakandakam Street	Slaughter House Road	Southern side of Pathakandakam Street	1	24
					Eastern side of Bikkoji Rao Street and bylanes	25	49
					Northern side of Slaughter House road	50	61
					Western side of Beerappa gudi road	62	70
7	Bommanahal Road	Beerappa Gudi road	Car Street	Bypass lane	Eastern side of Beerappa gudi road	1	15
					Western side of Bommanahal road and Northern side of lane and interior by lanes from Beerappa Gudi road junction	16	84
					Southern side of Car Street from Beerappa Gudi road junction towards Western side	231	252
8	Bommanahal road	Beerappa Gudi road	Bypass lane	Rani Garden road	Southern side of By lanes from Bommanahal road junction	85	108
					Eastern side of Beerappa Gudi road and by lanes	109	167
					Northern side of Rani Garden road and by lanes	168	223
					Westernm side of Bommanahal Road from Rani Garden road junction towards North	224	230
9	Kachcha road and bypass lanes	Beerappa Gudi road	Rani Garden road and bypass lane	Slaughter House road and byepass lanes	Southern side of Rani Garden road and by lanes	1	19
					Western side of lane and interior lanes	20	47
					Northern side of Slaughter House road and by lanes	48	90
					Eastern side of Beerappa Gudi road from Storm Water Channel	91	100
					Northern side of Slaughter House road and by lanes	101	111
10	Bommanahal road	Lanes	Road	Slaughter House road	Southern side of by lanes and other interior lanes	112	220
					Western side of Bommanahal road	221	223
11	Bommanahal road	Kachcha lane	Rani Garden road	Lane	Hutments	224	314
12	Vanka (Existing Municipal Boundary)	Bommanahal road	Burial Ground road	Andhral road	Southern side of Burial Ground road and lanes	34	136
					Eastern side of Bommanahal to the south of Andhral road	1	9
					Eastern side of Bommanahal road	18	33
					Northern side of Andhral road and Vanka	10	17
					Western side of Vanka	137	138
13	Bommanahal road	Somadevi Street	Road between Somadevi Street and Bommanahal road	Car Street	Southern side of road between Somadevi Street & Bommanahal road and lanes	1	10
					Western side of Bommanahal road and lanes	11	95
					Northern side of Car Street	96	109
					Eastern side of Somadevi Street	110	140
14	House No.125-133	Andhral Vanka	Ibrahimpura road	Approach road to Village	Eastern side of Andhral Vanka and other interior Kachcha roads	1	30
					Southern side of Vanka from Gonahal road junction and interior kachcha road	31	124
					Western side of Kachcha road and interior kachcha road	125	167
					Northern side of Village main approach road and other interior Kachcha road	168	189

STATEMENT VI: DESCRIPTION OF BOUNDARIES AND DETAILS OF AREAS INCLUDED IN CENSUS ENUMERATION BLOCKS IN THE URBAN AREAS OF THE DISTRICT

E.B. No.	Boundaries of Census Enumeration Blocks EAST	WEST	NORTH	SOUTH	Buildings covered under the Enumeration Blocks Name or No.of Street/Road/ Lane/Cross Road/Etc.,	Building No. From	To
1	2	3	4	5	6	7	8
Town : Bellary (M) (Contd.)						**Taluk : Bellary**	
			WARD NO - X (Concld.)				
15	House No.190, 191 & 213	Vanka	Approach road to village	D.No.321, 213 (Water Tank)	Eastern side of village and other interior Kachcha roads	190	231
					Northern side of Water Tank and other interior Kachcha roads	232	320
					Eastern side of Vanka and interior roads	321	329
			WARD NO - XI				
1	Graham road	Flower Street by lane from Bangalore road	Flower Street	Aspalli lane	Flower Street	1	18
					Graham road	19	27
					Aspalli lane	28	40
					Aspalli by lane	41	44
2	Graham road	Bangalore road	Aspalli lane	Car Street	Flower Street	1	28
					Aspalli lane	29	54
					Graham road	55	62
					Car Street	63	107
					Bangalore road	108	124
3	Yele Bazar Street	Graham road	Flower Street	Car Street	Graham road	1	10
					Car Street	11	19
					Yele Bazar Street	20	35
					Flower Street	36	44
4	Comming's road	Yele Bazar Street	Flower Street	Car Street	Car Street and bylane	1	30
					Comming's road	31	39
					Flower Street and its bylanes	40	64
					Yele Bazar	65	66
5	Idiga lane	Comming's road	Bangar Street	Car Street	Bangar Street and bylane	1	34
					Idiga lane	35	40
					Car Street	41	56
					Comming's road	57	60
6	Reddy Street	Idiga Ramaswamy lane	Bangar Street	Car Street	Southern side of Bangar Street	1	9
					Western side of Reddy Street and lanes	10	24
					Northern side of Car Street	25	32
					Eastern side of Idiga Ramaswamy lane	33	37
7	Mullangi Sanjeevappa Street	Reddy Street	Bangar Street	Car Street	Eastern side of Reddy Street	1	11
					Northern side of Car Street	12	19
					Western side of Mullangi Sanjeevappa Street	20	32
					Southern side of Bangar Street	33	38
8	Graham road	Bangalore road	Jumma Masjid Street	Arunagundivari lane	Eastern side of Bangalore road	1	15
					Northern side of bypass lanes	16	40
					Western side of Graham road	41	47
					Southern side of Jumma Masjid Street	48	62
9	Graham road	Arunagundivari lane	Arunagundivari lane	Flower Street	Southern side of Arunagundivari lane	1	16
					Western side of Graham road	17	21
					Northern side of Flower Street	22	41
10	Pinjar Street	Graham road	Jumma Masjid Street	Flower Street	Eastern side of Graham road	1	9
					Northern side of Flower Street	10	25
					Western side of Pinjar Street	26	27
					Southern side of Jumma Masjid Street and bylanes	28	53
1	Comming's road	Pinjar Street	Jumma Masjid Street	Flower Street	Eastern side of Pinjar Street	1	49
					Northern side of Flower Street	50	82
					Western side of II Pinjar lane	83	101
					Southern side of Jumma Masjid Street	145	153

STATEMENT VI: DESCRIPTION OF BOUNDARIES AND DETAILS OF AREAS INCLUDED IN CENSUS ENUMERATION BLOCKS IN THE URBAN AREAS OF THE DISTRICT

E.B. No.	Boundaries of Census Enumeration Blocks EAST	WEST	NORTH	SOUTH	Buildings covered under the Enumeration Blocks Name or No.of Street/Road/ Lane/Cross Road/Etc.,	Building No. From	To
1	2	3	4	5	6	7	8
Town : Bellary (M) (Contd.)						**Taluk : Bellary**	
			WARD NO - XI (Concld.)				
12	II Pinjar Street	Comming's road	Jumma Masjid Street	Flower Street	Eastern side of II Pinjar Street	102	117
					Northern side of Flower Street	118	126
					Western side of Comming's road	127	136
					Southern side of Jumma Masjid Street and bypass lanes	137	144
13	Reddy Street	Comming's road	Jumma Masjid Street	Bangar Street	Southern side of Jumma Masjid Street and bylanes	1	53
					Eastern side of Comming's road	54	76
					Northern side of Bangar Street	77	79
14	Reddy street	Bylane	Bylane	Bangar Street	Eastern and Western side of lane	83	104
					Eastern side of bylanes	80	82
					Eastern side of bylanes	105	-
					Western side of Bangar Street	106	120
					Western side of Reddy Street and lanes	121	140
15	Mullangi Sanjeevappa Street	Reddy Street	Sulthan Sab lane	Bangar Street	Southern side of Sulthan Sab lane	1	9
					Western side of Mullangi Sanjeevappa Street	10	23
					Northern side of Bangar Street and bylane	24	35
					Eastern side of Reddy Street	36	55
16	Mullangi Sanjeevappa Street	Reddy Street	Payyala Street	Sulthan Sab lane	Northern side of Sulthan Sab lane and bylane	1	14
					Eastern side of Reddy Street	15	26
					Southern side of Payyala Street	27	37
					Western side of Mullangi Sanjeevappa Street	38	46
					Northern side of Sulthan Sab lane and bylane	47	-
			WARD NO - XII				
1	Graham road	Bangalore road	Durgamma Gudi Street	Jumma Masjid Street	Eastern side of Bangalore road	1	16
					Northern side of Jumma Masjid Street and byelanes	17	41
					Western side of Graham road	42	49
					Southern side of Durgamma Gudi road	50	60
2	Comming's road	Graham road	Durgamma Gudi road	Mahanandi lane	Eastern side of Graham road	1	7
					Northern side of Mahanandi lane and bylane	8	43
					Western side of Comming's road	44	46
					Southern side of Durgamma Gudi road and bylanes	47	90
3	Lane	Graham road	Mahanandi lane	Jumma Masjid Street	Southern side of Mahanandi lane	1	14
					Western side of lane and bylane	15	49
					Northern side of Jumma Masjid Street	134	145
					Eastern side of Graham road	146	159
4	Comming's road	Lane	Mahanandi lane	Jumma Masjid Street	Southern side of Mahanandi lane	89	97
					Western side of Comming's road and and bylanes	98	117
					Northern side of Jumma Masjid Street	118	132
					Eastern side of the lane	50	88
					Eastern side of the lane	133	-
5	Lane	Comming's road	Chinna Durgamma Temple Street	Jumma Masjid Street	Southern side of Chinna Durgamma Temple Street	1	12
					Western side of Comming's road	13	60
					Northern side of Jumma Masjid Street	61	69
					Western side of Reddy Street	70	98
					Western side of Reddy Street	139	163

STATEMENT VI: DESCRIPTION OF BOUNDARIES AND DETAILS OF AREAS INCLUDED IN CENSUS ENUMERATION BLOCKS IN THE URBAN AREAS OF THE DISTRICT

E.B. No.	Boundaries of Census Enumeration Blocks: EAST	WEST	NORTH	SOUTH	Buildings covered under the Enumeration Blocks: Name or No.of Street/Road/ Lane/Cross Road/Etc.,	Building No. From	Building No. To
1	2	3	4	5	6	7	8
Town : **Bellary (M)** (Contd.)						**Taluk : Bellary**	
				WARD NO - XII (Concld.)			
6	Reddy Street	Bylane	Bylane	Jumma Masjid Street	Southern side of bylane	99	101
					Eastern side of lane	102	114
					Northern side of Jumma Masjid Street	115	117
					Western side of Reddy Street	118	138
7	Mullangi Sanjeevappa Street	Reddy Street	Mullangi Karibasappa Street	Payyala Street	Eastern side of Reddy Street	1	7
					Southern side of Mullangi Sanjeevappa Street	8	16
					Western side of Mullangi Sanjeevappa Street	17	19
					Northern side of Payyala Street	20	30
8	Mullangi Sanjeevappa Street	Reddy street	Kalmadam street	Mullangi Karibasappa Street	Eastern side of Reddy Street	1	6
					Northern side of Mullangi Karibasappa Street	7	18
					Western side of Mullangi Sanjeevappa Street	19	21
					Southern side of Kalmadam Street	22	38
9	Mullangi Sanjeevappa Street	Reddy Street	Durgamma Street	Kalmadam Street	Southern side of Durgamma Street	1	20
					Western side of Mullangi Sanjeevappa Street	21	25
					Northern side of Kalmadam Street and bylanes	26	47
					Eastern side of Reddy Street	48	50
				WARD NO - XIII			
1	Graham road	Bangalore road	Butcher's street	Durgamma gudi road	Southern side of Butcher's Street	1	18
					Western side of Graham road and Mutton Market area	19	22
					Northern side of Durgamma Gudi road and bylanes	23	39
					Eastern side of Bangalore road	40	46
2	Graham road	Bangalore road	Gold Smith Street	Butcher's Street	Eastern side of Bangalore road	1	16
					Southern side of Gold Smith Street	17	27
					Western side of Graham road	28	59
					Northern side of Butcher's Street and bylanes	60	76
3	Kumbara Street	Graham road	Gold Smith Street	Mochi Street	Eastern side of Graham road and bylane	1	9
					Southern side of Gold Smith Street	10	41
					Western side of Kumbara Street	42	52
					Northern side of Mochi Street and bylane	53	78
4	Comming's road	Kumbara Street	Gold Smith Street	Mochi Street	Southern side of Gold Smith Street and bylane	1	46
					Western side of Comming's road	47	57
					Northern side of Mochi Street	58	69
					Eastern side of Kumbara Street	70	91
5	Kumbara Street	Graham road	Mochi street	Durgamma gudi Street	Southern side of Mochi Street	1	27
					Eastern side of Graham road	28	32
					Northern side of Durgamma gudi Street	33	50
					Western side of Kumbara Street	51	53
6	Comming's road	Kumbara Street	Mochi Street	Durgamma Gudi Street	Western side of Comming's road	1	8
					Northern side of Durgamma gudi Street	9	24
					Eastern side of Kumbara Street	25	29
					Southern side of Mochi street	30	49
7	Reddy street	Comming's road	Gold Smith Street	Marata lane	Western side of Reddy Street	1	12
					Southern side of Gold Smith Street	13	24
					Eastern side of Comming's road	25	32
					Northern side of Marata lane and byelane	33	46

STATEMENT VI: DESCRIPTION OF BOUNDARIES AND DETAILS OF AREAS INCLUDED IN CENSUS ENUMERATION BLOCKS IN THE URBAN AREAS OF THE DISTRICT

E.B. No.	Boundaries of Census Enumeration Blocks EAST	WEST	NORTH	SOUTH	Buildings covered under the Enumeration Blocks Name or No.of Street/Road/ Lane/Cross Road/Etc.,	Building No. From	To
1	2	3	4	5	6	7	8
Town : Bellary (M) (Contd.)						**Taluk : Bellary**	
			WARD NO - XIII (Concld.)				
8	Reddy Street	Comming's road	Marata lane	Banappa Well Street continuation of Moti Street	Southern side of Marata lane	1	2
					Eastern side of Comming's road	3	7
					Northern side of Banappa Well Street	8	18
					Western side of Reddy street	19	23
					Southern side of Marata lane	24	34
9	Reddy street	Comming's road	Banappa Well Street	Durgamma Gudi Street	Southern side of Banappa Well Street	1	16
					Western side of Reddy Street	17	19
					Northern side of Durgamma Gudi Street	20	27
					Eastern side of Comming's road	School only	
10	Bylane	Reddy street	Gold Smith Street	Boyageri Street	Southern side of Gold Smith Street and bylanes of Boyageri	1	59
					Northern side of Boyageri Street	88	104
					Western side of bylane II	60	64
					Eastern side of Reddy Street	105	118
11	Mullangi Sanjeevappa Street	Lane	Gold Smith street	Boyageri Street	Eastern side of Boyageri	65	66
					Southern side of G.S.Street & bylane	67	76
					Western side of Mullangi Sanjeevappa Street	77	78
					Northern side of Boyageri Street	79	87
12	Kapu lane	Reddy street	Boyageri street	Banappa Well Street	Northern side of Banappa Well Street and bylane	1	23
					Western side of Kapu lane	24	32
					Southern side of Boyageri street	33	59
					Eastern side of Reddy Street	60	61
13	Mullangi Sanjeevappa Street	Kapu lane	Boyageri Street.	Banappa Well Street	Northern side of Banappa Well Street	1	7
					Western side of Mullangi Sanjeevappa Street	8	15
					Southern side of Boyageri Street	16	19
					Eastern side of Kapu lane	20	28
14	Mullangi Sanjeevappa Street	Reddy Street	Banappa Well Street	Durgamma Gudi Street	Western side of M.S.Street	1	6
					Northern side of Durgamma Gudi Street	7	34
					Eastern side of Reddy Street and bylane	35	44
					Southern side of Banappa Well Street	45	60
			WARD NO - XIV				
1	Lane	Mullangi Sanjeevappa Street	Muriki Kaluve	Somadri Street junction and Mullangi Sanjeevappa Street	Southern side of Muriki Kaluve	1	-
					Eastern side of Mullangi Sanjeevappa Street	2	25
					Northern side of Somadri street	26	27
					Southern side of Muriki Kaluve	28	-
					Western side of lane	29	55
2	Somadri Street	Lane	Muriki Kaluve	Somadri Street	Eastern side of lane	56	73
					Northern side of Somadri Street	74	75
					Western side of Somadri Street	76	91
					Southern side of Muriki Kaluve	92	97
3	Rupangudi Narappa Street	Mullangi Sanjeevappa Street	Bommanahal Road	Muriki Kaluve	Western side of Rupangudi Narappa Street	1	47
					Northern side of Muriki Kaluve	48	49
					Eastern side of Mullangi Sanjeevappa Street	50	102
					Southern side of Bommanahal road	103	106
4	Kesari Singh Street	Rupangudi Narappa Street	Bommanahal road	Lane	Southern side of Bommanahal road	1	3
					Western side of Kesari Singh Street and bylane	4	24
					Northern side of bylane	25	26
					Eastern side of Rupangudi Narappa Street	99	112

STATEMENT VI: DESCRIPTION OF BOUNDARIES AND DETAILS OF AREAS INCLUDED IN CENSUS ENUMERATION BLOCKS IN THE URBAN AREAS OF THE DISTRICT

E.B. No.	Boundaries of Census Enumeration Blocks				Buildings covered under the Enumeration Blocks		
	EAST	WEST	NORTH	SOUTH	Name or No.of Street/Road/ Lane/Cross Road/Etc.,	Building No. From	To
1	2	3	4	5	6	7	8
Town : Bellary (M) (Contd.)						**Taluk : Bellary**	
			WARD NO - XIV (Contd.)				
5	Kesari Singh lane	Rupangudi Narappa Street	Lane	Muriki Kaluve	Southern side of lane	27	28
					Western side of Kesari Singh lane	29	61
					Northern side of Muriki Kaluve	62	64
					Eastern side of Rupangudi Narappa Street	65	98
6	A.T.Street	Kesari Singh Street	Bommanahal Road	Lane	Bommanahal Road (SS)	1	3
					Western side of A.T.Street and bylane	4	29
					Northern side of bylane	30	33
					Eastern side of Kesari Singh Street	87	107
7	A.T.Street	Kesari Singh Street	Bylane	Muriki Kaluve	Southern side of lane	34	35
					Western side of A.T.Street and bylane	36	55
					Northern side of Muriki Kaluve	56	57
					Eastern side of Kesari Singh Street	58	86
8	Warden Rangappa Street	A.T.Street	Bommanahal Road	Lane	Southern side of Bommanahal road	1	18
					Western side of Warden Rangappa Street and bylane	19	46
					Northern side of lane	47	52
					Eastern side of A.T.Street	114	138
9	Warden Rangappa Street	A.T.Street	Lane	Muriki Kaluve	Southern side of lane	53	55
					Western side of Warden Rangappa Street and lane	56	84
					Northern side of Muriki Kaluve	85	88
					Eastern side of A.T.Street	89	113
10	Somadri Street	Warden Rangappa Street	Lane	Somadri Street	Northern side of Somadri Street	1	-
					Eastern side of Warden Rangappa Street	2	29
					Southern side of bylane	30	31
					Western side of Bommanahal road	116	142
11	Somadri Street	Warden Rangappa Street	Bylane	Junction of Warden Rangappa Street	Northern side of Bylane	32	37
					Eastern side of Warden Rangappa Street	38	51
					Northern side of Bylane	52	59
					Western side of Bommanahal road and bylanes	60	78
					Eastern side of Warden Rangappa Street	79	90
					Southern side of Bommanahal road	91	94
					Western side of Bommanahal road	95	114
					Northern side of Bylane	115	-
12	Bommanahal road	Somadri Street	Junction of Somadri Street and Bommanahal Road	Somadri Street	Eastern side of Somadri street	143	169
					Southern side of Somadri Street junction and Bommanahal Road junction	170	-
					Western side of Bommanahal road	171	190
					Northern side of Somadri Street	191	198
			WARD NO - XV				
1	Storn Water Channel	Bommanahal road	Rupangudi road	Hussain Sab Street	Eastern side of Bommanahal road and bylanes	1	74
					Northern side of Hussain Sab Street and bylanes	75	110
					Western side of Storn Water Channel	111	-
2	Gaddekenche road	Storm Water Channel	Rupangudi road	Hussain Sab lane	Eastern side of Storm Water Channel and bylanes of hutment area	112	155
					Western side of Gaddekenche road	156	158
					Eastern side of Storm Water Channel and bylanes of hutment area	159	166

STATEMENT VI: DESCRIPTION OF BOUNDARIES AND DETAILS OF AREAS INCLUDED IN CENSUS ENUMERATION BLOCKS IN THE URBAN AREAS OF THE DISTRICT

E.B. No.	Boundaries of Census Enumeration Blocks EAST	WEST	NORTH	SOUTH	Buildings covered under the Enumeration Blocks Name or No.of Street/Road/ Lane/Cross Road/Etc.,	Building No. From	To
1	2	3	4	5	6	7	8
Town : Bellary (M) (Contd.)						**Taluk : Bellary**	
				WARD NO - XV (Contd.)			
2	(CONCLD.)				Western side of Gaddekenche road	167	168
					Eastern side of Storm Water Channel and bylanes of (except 172-175)	169	236
					Southern side of Rupangudi road and bylanes of hutment and to the North of Storm Water Channel	237	252.
3	Bypass road	Bommanahal road	Compounder Hussain Sab lane	Abdul Azeez Street	Eastern side of Bommanahal road	1	44
					Southern side of Hussain Sab lane and Venkataswamy Street and bylanes	45	57
					Western side of lane and bylanes of hutment area	58	62
					Northern side of Azeez Sab Street	63	-
					Northern side of Azeez Sab Street	164	183
4	Gaddekenche road	Bypass road	Hussain Sab Street	Azeez Sab Street	Eastern side of road of Millerpet	63	79
					Southern side of Hussain Sab Street	80	82
					Western side of Gaddekenche road and bylane of hutment area	83	101
					Northern side Azeez Sab Street continuation road	102	163
5	Storm Water Drain	Bommanahal road	Azeez Sab Street	Hussain Sab Street	Southern side of Azeez Sab Street	1	33
					Eastern side of Storm Water Drain and lanes	76	124
					Northern side of Hussain Sab Street	177	191
					Eastern side of Bommanahal road	192	200
6	Gaddekenche road	Byepass road to Millerpet Masjid	Azeez Sab Street	Hussain Sab Street	Southern side of Azeez Sab Street	34	45
					Western side of Gaddekenche road and lanes	46	71
					Eastern side of Storm Water Drain	72	75
					Northern side of Hussain Sab Street and byelanes	125	173
					Eastern side of Storm Water Drain	174	176
7	Storm Water Drain and Court Mohalla road	Bommanahal road	Hussain Sab Street	Byepass road	Southern side of Hussain Sab Street	1	14
					Western side of Masjid Street	15	30
					Northern side of Byepass road	208	224
					Eastern side of Bommanahal road and lanes	225	283
8	Gaddekenche road	Court Mohalla road	Court Mohalla Masjid road	Road	Eastern side of Masjid road	31	36
					Southern side of Masjid road	134	152
					Western side of Gaddekenche road and lanes	153	188
					Northern side of road	189	207
9	Gaddekenche road	Masjid Main road	Hussain Sab Street	Masjid Street	Eastern side of Masjid Main road	37	42
					Southern side of Hussain Sab Street	43	57
					Western side of Gaddekenche road and lanes	58	110
					Northern side of Masjid road	111	133
10	Storm Water Drain	Lane and Bommanahal road	Roads	Burial Ground road	Southern side of road and hutment path way	1	24
					Eastern side of roads and other interior lanes of the hutment area	83	93
					Western side of Storm water Drain	94	-
					Eastern side of Roads and other interior lanes of the hutment area	95	-
					Western side of Bommanahal road	96	100
					Eastern side of roads and other interior lanes of the hutment area	101	109
					Northern side of Burial Ground road	110	119
					Western side of Storm Water Drain	120	-

STATEMENT VI: DESCRIPTION OF BOUNDARIES AND DETAILS OF AREAS INCLUDED IN CENSUS ENUMERATION BLOCKS IN THE URBAN AREAS OF THE DISTRICT

E.B. No.	Boundaries of Census Enumeration Blocks				Buildings covered under the Enumeration Blocks		
	EAST	WEST	NORTH	SOUTH	Name or No.of Street/Road/ Lane/Cross Road/Etc.,	Building No. From	To
1	2	3	4	5	6	7	8
Town : Bellary (M) (Contd.)						**Taluk : Bellary**	
			WARD NO - XV (Contd.)				
11	Byepass road	Bommanahal road	Byepass road	Byepass road	Western side of road	25	28
					Southern side and other interior parts of roads	29	68
					Eastern side of Bommanahal road and interior roads	69	73
					Northern side of road	74	82
12	Kutcha road of hutment area	Gaddekenche road	Junction of Gaddekenche road and Rupangudi road	Road from Gaddekenche road	Junction of Gaddekenche road and Rupangudi road	1	2
					Western side of Kutcha road of hutment area	3	4
					Eastern side of Gaddekenche main road	5	6
					Western side of Kutcha road of hutment area	7	-
					Eastern side of Gaddekenche main road	8	11
					Western side of Kutcha road of hutment area	12	21
					Eastern side of Gaddekenche main road	22	26
					Western side of Kutcha road of hutment area	27	35
					Northern side of lane	36	43
					Southern side of lane	44	75
					Eastern side of Gaddekenche main road	76	-
					Northern side of Gaddekenche road	105	124
					Northern side of lane	125	128
					Southern side of lane	129	133
					Northern side of lane	134	142
					Northern side of Gaddekenche road	143	153
13	Rajyotsava nagar	Kutcha road	Rupangudi road	Byepass road from Gaddekenche road	Eastern side of Kutcha road in hutment area	77	104
					Northern side of Byepass road	154	166
					Western side of Rajyotsava Nagar road	167	177
					Southern side of Rupangudi road	178	204
14	Byepass road	Gaddekenche road	Byepass road I Cross	Byepass road i.e. Kutcha road of hutment area	Northern side of Kutcha road	1	12
					Western side of byepass road in hutment area	13	22
					Southern side of byepass road	23	61
					Eastern side of Gaddekenche road and hutment roads	62	79
					Western side of byepass road in hutment area	185	198
15	Kutcha road	Gaddekenche road	Byepass road	Byepass Kutcha road	Southern side of byepass road and hutment area	80	93
					Eastern side of Gaddekenche road and byepass road of hutment area	94	169
					Northern side of byepass road	170	177
					Western side of Kutcha road	178	184
16	Rajyotsava Nagar road	Gaddekenche road	Pond Pathway	Kutcha road from Millerpet Main road	Eastern side of Gaddekenche road and Pathway of hutment area	1	5
					Northern side of Kutcha road	6	27
					Eastern side of Gaddekenche road and Pathway of hutment area	42	60
					Southern side of Pond Pathway	61	72
					Western side of Rajyotsava Nagar road	73	78
					Eastern side of Gaddekenche road and Pathway of hutment area	79	86
					Western side of Rajyotsava Nagar road	87	112

STATEMENT VI: DESCRIPTION OF BOUNDARIES AND DETAILS OF AREAS INCLUDED IN CENSUS ENUMERATION BLOCKS IN THE URBAN AREAS OF THE DISTRICT

E.B. No.	Boundaries of Census Enumeration Blocks				Buildings covered under the Enumeration Blocks		
	EAST	WEST	NORTH	SOUTH	Name or No.of Street/Road/ Lane/Cross Road/Etc.,	Building No. From	To
1	2	3	4	5	6	7	8
Town : Bellary (M) (Contd.)						**Taluk : Bellary**	
				WARD NO - XV (Concld.)			
17	Junction of Burial ground road and Rupangudi road	UGD Quarters road	Rupangudi road	Road from Public latrine	Eastern and southern side of U.G.D Quarters and lanes in hutment area	1	95
					Southern side of Rupangudi road	96	140
					Western side of junction of Rupangudi road and burial ground road	only junction	
					Northern side of latrine	only nala	
18	Road (II Rajyot-sava Nagar)	Rajyotsava Nagar road	Rupangudi road	Parallel road to Rupangudi road	Northern side of Parallel road to Rajyotsava Nagar road	7	13
					Eastern side of Rajyotsava Nagar road	14	40
					Southern side of Rupangudi road	41	88
					Western side of road (II Cross)	89	109
19	UGD Quarters	Behind UGD Quarters road	Rupangudi road	Parallel road to Rupangudi road	Northern side of Parallel road	1	6
					UGD Quarters road	110	115
					Southern side of Rupangudi road	116	119
					Western side of UGD Quarters road and roads in hutment area	120	151
20	Pathway (Hutment area)	Nala	Vanka	Varabasappa gudi road	Hutment area	1	87
21	Approach road from Burial Ground road (connecting Varabasappa road)	Pathway (in hutment area)	Nala	Varabasappa gudi road	Hutment area	88	180
22	Municipal limits covering the area upto Gonihal village site - that is upto S.Nos.66, 65 67, 71, 78, 32, 77, 30, 29, 18, 14, 15 and 57				Southern side of Rupangudi road	1	10
					Eastern side of Vanka	11	70
					Southern side of Vanka	71	75
					Western side upto S.Nos.	76	129
					Northern side of Rupangudi road	130	150
					Eastern side of Vanka	151	153
				WARD NO - XVI			
1	Balaji Rao Road	Kutcha road and Bangalore road	Krishnamachari road	Kutcha road and Rotary Park	Krishnamachari Road (SS)	1	7
					Krishnamachari Road byelane (NS)	8	12
					Krishnamachari road byelane (SS)	13	22
					Area in Rotary Park to the west of Balaji Rao Road	23	78
					Bangalore road (ES)	357	362
2	Balaji Rao road	Vaddarabanda road and Bangalore road	Rotary park and Bangalore road lanes	Donappa Road	Area in Rotary Park to the North of Donappa road	79	134
					Balaji Rao road (WS)	135	145
					Donappa road (NS)	146	152
					Vaddarabanda road (ES)	153	172
					Bangalore road byelanes	173	182
					Bangalore road	351	356
3	Bangalore road	Vaddarabanda road	Balaji Rao road	Kutcha road	Connecting lane to Bangalore road byelanes (WS)	183	199
					Byelanes (ES)	200	219
					Bangalore road byelanes (SS)	220	234
					Vaddarabanda Road (WS) & byelanes	235	268
					Bangalore road (ES)	324	350
4	Vaddarabanda road	Bangalore road	Bangalore road byelane	Donappa road	Bangalore road byelane (SS)	269	281
					Vaddarabanda road (WS)	282	293
					Donappa road (NS)	294	303
					Bangalore road (ES)	304	323

STATEMENT VI: DESCRIPTION OF BOUNDARIES AND DETAILS OF AREAS INCLUDED IN CENSUS ENUMERATION BLOCKS IN THE URBAN AREAS OF THE DISTRICT

E.B. No.	Boundaries of Census Enumeration Blocks				Buildings covered under the Enumeration Blocks		
	EAST	WEST	NORTH	SOUTH	Name or No.of Street/Road/ Lane/Cross Road/Etc.,	Building No. From	To
1	2	3	4	5	6	7	8
Town : Bellary (M) (Contd.)							**Taluk : Bellary**
			WARD NO - XVI (Contd.)				
5	Balaji Rao road	Bangalore road	Donappa road	Gold Smith road	Donappa road (NS)	1	44
					Bangalore road	45	54
					Gold Smith road (SS)	55	90
					Balaji Rao road	91	-
6	Sanganhal road	Balaji Rao road	Raghavachari road	Gold Smith road	Balaji Rao road (ES)	1	12
					Gold Smith Road (NS)	13	72
					Sanganhal road	73	78
					Raghavachari road (SS)	79	117
7	Sanganhal road	Balaji Rao road	Krishnamachari road	Raghavachari road	Balaji Rao road (ES)	1	12
					Raghavachari road (NS)	13	23
					Sanganhal road	24	59
					Krishnamachari road and byelanes and houses in the open space	60	155
8	Sanganhal road	Bangalore road	Madras-Bombay Trunk road	Open space with huts	Madras-Bombay trunk road and houses in the open space	1	77
					Sangankal road	78	124
					Hutments in Kateguddam	125	130
9	Sangankal road	Kateguddam	Kateguddam	Sangankal road and Krishnamachari road junction	Sangankal road	131	143
					Hutments in Kateguddam	144	240
10	Hutments in Kateguddam	Bangalore road	Kateguddam	Krishnamachari road	Krishnamachari road	241	306
					Hutments in Kateguddam	307	312
					Krishnamachari road	313	327
					Bangalore road (ES)	328	334
11	Bombay Press Compound	Sangankal road	Lane by the side of Mubarak Talkies	Sindigi Compound	Mubarak Talkies and compound	68	88
					Sindigi Compound area	89	176
12	Bombay Press road	Sangankal road	Madras-Bombay trunk road	Bellary Saw Mill compound and Vanka	Sangankal road	1	-
					Sangam Talkies and Guduthur compound	2	37
					Open space behind Mubarak Talkies and byelanes	38	67
					Madras-Bombay trunk road	307	309
					Bombay Press compound	310	325
					Madras-Bombay trunk road	326	339
13	Bombay Press road	Sangankal road	Sindigi Compound	Kalamma Street	Bellary Saw Mill Compound facing Sangankal road	177	198
					Kalamma Street (NS)	199	302
					Bombay Press road	303	306
14	Sreerampuram byepass I road	Bombay Press road	Madras-Bombay trunk road	Sreerampuram road	Bombay Press road	1	2
					Bombay Press road byelane and open space area bounded on the west	26	34
					Bombay Press road, East by Sreerampuram road I Cross and south by Sreerampuram road	35	41
					Bombay Press road	42	48
					Bombay Press road, East by Sreerampuram I Cross and south by Sreerampuram road	49	100
					Bombay Press road byelane and open space area bounded on the west	101	136
15	Sreerampuram II Cross and G.H.Road	Sreerampuram I Cross	Guest House	S.R.Colony road	Scattered houses situated with the limits of the Block	137	222
					Scattered houses situated with the limits of the Block	322	331
16	Guest House road	S.R.Road II	Byepass road	S.R.Colony road	Scattered Houses situated with the limits of the Block	223	321
					Scattered houses situated with the limits of the Block	332	367

STATEMENT VI: DESCRIPTION OF BOUNDARIES AND DETAILS OF AREAS INCLUDED IN CENSUS ENUMERATION BLOCKS IN THE URBAN AREAS OF THE DISTRICT

E.B. No.	Boundaries of Census Enumeration Blocks				Buildings covered under the Enumeration Blocks		
	EAST	WEST	NORTH	SOUTH	Name or No.of Street/Road/ Lane/Cross Road/Etc.,	Building No. From	To
1	2	3	4	5	6	7	8
Town : Bellary (M) (Contd.)						**Taluk : Bellary**	
			WARD NO - XVI (Concld.)				
17	S.R.Colony road	Kutcha road	S.R.Colony Main road	Municipal Vanka and Gold Smith road	Gold Smith Street west to east	1	43
					Hutments in S.R.Colony	44	77
18	Kutcha road	Bombay Press road	S.R.Colony Main road	Municipal Vanka	Scattered hutments	78	157
19	HLC Road	Sewage Farm	Rupangudi road	HLC byelane	Rupangudi road west to east	57	79
					Rupangudi byelane west to east	80	103
					Rupangudi road east to west	104	116
					Rupangudi road west to east	117	136
					Rupangudi road east to west	137	167
20	HLC Road	Sewage Farm	HLC Byelane	Ananthapur Road	HLC Road	1	6
					Ananthapur road and open space	7	23
					HLC Road	24	56
					Hutments in open space between HLC Road and Sewage Farm	168	225
					HLC Road by pass roads	226	237
21	S.R.Colony road	S.R.Colony Main road	Guest House Compound	S.R.Colony by pass road	Hutments near Guest House	1	40
					Huts in between I & II cross road	41	50
					Hutments near Guest House	51	-
					Huts in between I & II cross roads	52	66
					Huts between II & III cross road	67	114
					Huts besides III cross road	115	132
22	S.R.Colony road	S.R.Colony Main road	S.R.Colony III Cross road	Rupangudi road	Huts between III cross road & Vanka		133
					Huts along Rupangudi road	196	262
23	Existing Municipal limits	Government PWD Quarters	Ananthapur road	Upto Bisilahalli village boundary	HLC Road	1	20
					Houses in the area adjoining the Ananthapur road	21	52
24	Bisilahalli Vanka	Existing Municipal boundary	Ananthapur road	Rupangudi road	Ananthapur road	1	16
					Gonehal road	17	19
					Houses in the area between Gonehal road and Varabasappa gudi road	20	33
					Varabasappagudi road	34	35
					Ananthapur road	36	40
					Houses in the area in between Ananthapur road and Varabasappa gudi road	41	64
			WARD NO - XVII				
1	Sangankal road	District Court road (Bangalore road)	District Court road	Ananthapur road (MBT Road)	District Court road and lanes I, II & III	1	37
					District Court road and lane III	38	75
					Hutments along District Court road	6	100
					Madras-Bombay trunk road	101	114
2	Reserve line road	District Court road	Police line V Cross	District Court road	District Court road	1	14
					Police line I Cross	15	36
					Police line II Cross west to east	37	50
					Police line III Cross east to west	51	66
					Police line IV Cross west to east	67	84
					Police line V Cross east to west	85	111
3	Reserve line road	District Court road	Railway track	Police line VI cross	Police line VI cross west to east	112	131
					Police line VII cross west to east	132	146
					Reserve Police Quarters	147	226
					Houses by the side of Railway track	227	228

STATEMENT VI: DESCRIPTION OF BOUNDARIES AND DETAILS OF AREAS INCLUDED IN CENSUS ENUMERATION BLOCKS IN THE URBAN AREAS OF THE DISTRICT

E.B. No.	Boundaries of Census Enumeration Blocks EAST	WEST	NORTH	SOUTH	Buildings covered under the Enumeration Blocks Name or No.of Street/Road/ Lane/Cross Road/Etc.,	Building No. From	To
1	2	3	4	5	6	7	8
Town : Bellary (M) (Contd.)						**Taluk : Bellary**	
			WARD NO - XVII (Contd.)				
4	Open space adjoining ARP lines	Reserve Police lines	Railway Track	District Court	East of Reserve Police lines and ARP Quarters	2	46
5	Sangankal road	Open space besides ARP lines	Railway track	District Court road	District Court road	1(1)	1(12)
					Houses in the open space by the side of the Railway track	47	96
					Sangankal road south to north	97	140
6	Patel Nagar I cross road	Sangankal road	Satyanarayanapet (S.N.Pet)	Ananthapur road	Satyanarayanapet I Cross	1	112
					Patel Nagar I Cross	113	-
					Ananthapur road	114	118
					Sangankal road	119	126
7	Agricultural land	Patel Nagar I Cross	S.N.Pet II Cross	S.N.Pet I Cross	Ananthapur road	1	8
					I road Patel Nagar I Cross east to west	9	15
					I road Patel Nagar I cross west to east	16	23
					I road Patel Nagar II Cross east to west	24	30
					I road Patel Nagar II Cross west to east	31	38
					I road Patel Nagar III Cross east to west	39	45
					I road Patel nagar III Cross west to east	46	56
					Shiva Rao Marg east to west	57	65
8	Ananthapur road	Sangankal road	S.N.Pet II Cross	S.N.Pet I Cross	S.N.Pet I Cross and lanes (Housing Board Colony)	1	57
					Patel Nagar II Cross & lanes	58	-
					S.N.Pet II Cross	59	67
					Patel Nagar II Cross & lanes	68	87
					S.N.Pet II Cross	88	106
					S.N.Pet I & II Cross	107	117
					S.N.Pet II Cross	118	123
					Sangankal road	124	129
9	Byelane I leading to S.N.Pet II Cross	Byelane II Cross	S.N.Pet III Cross	S.N.Pet II Cross	S.N.Pet II Cross West to East	10	41
					S.N.Pet II Cross East to West	99	118
10	Ananthapur Colony and S.N. Pet I Cross byelane	Sangankal road and S.N.Pet I Cross byelane	Municipal Vanka and S.N.Pet III Cross	S.N.Pet II & III Cross	S.N.Pet II Cross & Cross road	1	9
					S.N.Pet II Cross & cross road	42	56
					S.N.Pet III Cross east to west	57	69
					S.N.Pet III Cross east to west Northside	70	79
					Cross road besides Vanka	80	88
					S.N.Pet III Cross west to east	89	98
					S.N.Pet III Cross east to west	119	121
11	Lane from S.N. Pet III Cross to IV Cross	Sangankal road	S.N.Pet IV Cross	S.N.Pet III Cross	Sangankal road and cross roads	1	2
					Hutments to the South of IV Cross road	73	105
					Sangankal road and cross roads	273	292
12	Existing Municipal limits	Lane from S.N. Pet III Cross to S.N.Pet IV Cross road	Lane parallel to IV Cross	Municipal vanka	Hutments in open space located in between vanka and parallel road to IV Cross road	3	72
					Hutments located in open space between vanka and Kotbal palli	106	152
13	Existing Municipal limits	Lane from S.N. Pet III Cross to S.N.Pet Cross	Vanka	S.N.Pet III Cross	Hutments located in the open space to the south of Municiipal vanka	153	272
14	Existing Municipal limits	Sangankal road (i.e. Patel Nagar Main road)	S.N.Pet III cross road	S.N.Pet II Cross road	Sangankal road	1	4
					S.N.Pet III Cross	5	43
					S.N.Pet II Cross	44	84
					Sangankal road	85	89

STATEMENT VI: DESCRIPTION OF BOUNDARIES AND DETAILS OF AREAS INCLUDED IN CENSUS ENUMERATION BLOCKS IN THE URBAN AREAS OF THE DISTRICT

E.B. No.	Boundaries of Census Enumeration Blocks				Buildings covered under the Enumeration Blocks		
	EAST	WEST	NORTH	SOUTH	Name or No.of Street/Road/ Lane/Cross Road/Etc.,	Building No. From	To
1	2	3	4	5	6	7	8
Town : Bellary (M) (Contd.)						**Taluk : Bellary**	
			WARD NO - XVII (Concld.)				
15	Existing Municipal limits	Sangankal road	II Cross road	I Cross road	Sangankal road	90	95
					II Cross	96	108
					Adjoining Municipal limits and byelanes	109	127
					I Cross	128	147
					Sangankal road	148	166
16	Existing Municipal limits	Sangankal road	I Cross road	Ananthapur road and S.N.Pet IV Cross	I Cross and byelanes	167	173
					Sangankal road	174	180
					S.N.Pet IV Cross (Ananthapur road)	181	232
					I Cross and byelanes	233	259
17	Existing Municipal limits	Sangankal road	S.N.Pet III cross	III Cross road	III Cross	260	276
					(Open space) S.N.Pet III Cross	277	299
					Sangankal road	300	310
					Hutments	311	325
18	Extended boundary of the Municipal limits	Bisalahalli vanka	Extension limits	Bisalahalli byepass road	Huts located in the former village site of Bisalahalli	1	123
19	Extension limits	Bisalahalli vanka	Bisalahalli byepass road	Extension limits	Huts located in the former village site of Bisalahalli	124	245
20	Former limits of Haddingundu village (Railway Station area)				Railway station and Railway Staff Quarters located on the Northern side of the Broad Guage Railway track	1	11
21	Byepass lanes	Sangankal road	Railway track	III Cross road	Sangankal road	1	4
					I road to Sangankal road (NS)	5	18
					I road to Sangankal road (SS)	109	112
					II road to Sangankal road	113	119
					Houses in the area by the side of the vanka	120	150
22	Existing Municipal limits	Byepass lane	Railway track	Sangankal I road Byepass road	Scattered hutments	19	108
			WARD NO - XVIII				
1	Talur road	English Club road I Cross	I Cross byepass road	English Club road	English Club Road (East to West)	1	24
					English Club I Cross road	25	49
					English Club road byepass lanes	50	72
					English Club road byepass lanes	94	105
2	Talur road	English Club road	H.L.Canal Bank	I Cross byepass	Byepass road No.1	73	78
					Byepass road No.2 and lanes	79	93
					Byepass road No.2 and lanes	106	122
					English Club road I Cross	123	126
					Byepass road No.3 and lanes (SS)	127	140
					Byepass road No.3 and lanes (NS)	141	163
					Road opposite to H.L.Canal bank	164	177
					Govt. Staff Quarters III road	178	203
					Govt. Staff Quarters II road (SS)	204	234
					Govt. Staff Quarters II road (NS)	235	258
					Govt. Staff Quarters I road	259	270
					Road opposite to H.L.Canal bank	351	-
4	Talur road	Sideragadda road	H.L.Canal road	Govt. Staff Quarters I road	Houses in the open lands between Sideragadda and English Club road I Cross	271	332
					H.L.Canal road	333	337
					Talur road	338	350
5	Kappagal road	Talur road	Mahanandi Kottam road	Club road	Kappagal road	1	9
					Kampli Basappa road (SS)	10	19
					Kampli Basappa road (NS)	20	24
					Rama Rao road	25	26
					Houses in the open area adjoining Talur road	27	58
					Club road	59	72

STATEMENT VI: DESCRIPTION OF BOUNDARIES AND DETAILS OF AREAS INCLUDED IN CENSUS ENUMERATION BLOCKS IN THE URBAN AREAS OF THE DISTRICT

E.B. No.	Boundaries of Census Enumeration Blocks				Buildings covered under the Enumeration Blocks		
	EAST	WEST	NORTH	SOUTH	Name or No.of Street/Road/ Lane/Cross Road/Etc.,	Building No. From	To
1	2	3	4	5	6	7	8
Town : Bellary (M) (Contd.)						**Taluk : Bellary**	
				WARD NO - XVIII (Contd.)			
6	H.L.Canal and Kappagal road II road	Kappagal road II Cross	Kappagal road	Kappagal road	Huts in open space near H.L.Canal	1	39
					Kappagal road II Cross	40	54
					Kappagal road I lane (WS)	55	60
					Kappagal road I lane (ES)	61	67
					Kappagal road II lane (WS)	68	76
7	H.L.Canal	Kappagal road II lane	Open space	Kappagal road	Kappagal road II lane	77	82
					Kappagal road III lane	83	89
					Kappagal road IV lane	90	102
					Kappagal road V lane	103	110
					Kappagal road VI lane	111	128
					Kappagal road	129	137
					H.L.Canal Bank	138	146
8	H.L.Canal and Durgappa road	Kutcha road and Kappagal road	Mahanandi Kottam road	Talur road and S.G.Junior College compound	Hutments in open space to the North of Talur road and between Durgappa road & Kappagal road	1	28
					Mahanandi kottam road	36	100
					Byepass road besides Durgappa road	101	108
					Hutments in open space to the North of Talur road and between Durgappa road and Kappagal road	342	383
9	Byepass road by the side of Durgappa road	Kappagal road	S.G.Junior Compound	Kutcha road	Hutments located in the openspace	29	35
					Adjoining & lying south of the S.G.Junior College Compound	109	215
10	Kutcha road	Kappagal road	Kutcha road leading from leading from Kappagal road	Talur road	Hutments located in the open space between located from	216	341
11	Sangankal road	Hutments in open space	H.L.Canal	Byepass lane from Sangankal road	Open space adjacent to H.L.Canal	1	26
					Sangankal road	27	30
					Byepass lane from Sangankal road	31	44
					Houses located in the area between H.No.29 and 44	45	72
12	Sangankal road	Open space and hutments	Byepass lane from Sangankal	Road from Municipal Market Sangankal road	Byepass lane from Sangankal road	73	89
					Sangankal road and its Kutcha byelanes	90	116
					Road from Municipal Market to the hutments	117	131
13	Road from Municipal Market	Cross road	Open space adjoining H.L.Canal	Gopalaswamy road	Hutments in open space adjacent to the lane from Sangankal road	132	150
					Houses in the area adjacent to the road from Municipal Market	151	179
					Hutments in open space adjacent to the lane from Sangankal road	180	201
					Houses in the area adjacent to the road from Municipal Market	202	-
					Badrinath Temple road	203	206
					Cross road	207	221
14	Shiva Rao Marg road	Kutcha road from Gopalaswamy road	Open space	Gopalaswamy road	Gopalaswamy road and byelanes	20	32
					Hutments located in the area on the eastern side of Kutcha road from Gopalaswamy road	37	46
					Hutments located in the area on the eastern side of Kutcha road from Gopalaswamy road	48	49
					Hutments located in the area on the eastern side of Kutcha road from Gopalaswamy road	126	198

STATEMENT VI: DESCRIPTION OF BOUNDARIES AND DETAILS OF AREAS INCLUDED IN CENSUS ENUMERATION BLOCKS IN THE URBAN AREAS OF THE DISTRICT

E.B. No.	Boundaries of Census Enumeration Blocks				Buildings covered under the Enumeration Blocks		
	EAST	WEST	NORTH	SOUTH	Name or No.of Street/Road/ Lane/Cross Road/Etc.,	Building No. From	To
1	2	3	4	5	6	7	8
Town : Bellary (M) (Contd.)						**Taluk : Bellary**	
				WARD NO - XVIII (Contd.)			
15	Lane from Kappagal road	Road from Gandhinagar Under Bridge	Kappagal road	Gopalaswamy road and hutments	Road from Under bridge	1	17
					Gopalaswamy road	18	19
					Open space adjacent to Kutcha road	199	210
					Kappagal road and surrounding open space	211	237
16	Shiva Rao Marg	Byepass lane from Kappagal road	Kappagal road	Hutments	Shiva Rao Marg road and hutments in the open area nearby Kappagal road and byelanes	33	36
					Shiva Rao Marg road and hutments in the open area nearby Kappagal road and byelanes	47	-
					Shiva Rao Marg road and hutments in the open area nearby	50	65
						66	125
17	Municipal limits	Sangankal road	Gandhinagar II Cross	Railway track	Sangankal road	1	6
					Gandhinagar II Cross	54	77
					Cross road and road adjacent to Municipal Boundary	78	95
					Lane parallel to I Cross road	96	98
18	Nehru Colony cross road	Sangankal road	Nehru Colony	Gandhinagar II Cross	Sangankal road	7	15
					Gandhinagar III Cross byelane	16	38
					Gandhinagar II Cross road	39	53
19	Existing Municipal limits	Sangankal road	Sangankal road	Nehru Colony road	Sangankal road	1	42
					Nehru Colony III Cross & lanes	43	58
					Donappa road	59	60
					Nehru Colony III Cross	61	73
20	Sangankal road	Patel Nagar	Railway track	Nehru Colony I Cross	Sangankal road hutments	1	49
					Nehru Colony I Cross (NS)	50	92
21	Sangankal road	Patel Nagar	Nehru Colony I Cross	Ananthapur road	Nehru Colony I Cross west to east and lanes	93	110
					Nehru Colony I Cross north to south	111	119
					Nehru Colony I Cross south to north	120	130
					Nehru Colony I Cross west to east and lanes	131	133
					Sangankal road north to south	134	148
					Ananthapur road east to west	149	182
22	Brahma Sastry Compound	Shiva Rao Marg road	Kappagal road	Cross road	Kappagal road	1	2
					Kappagal road I Cross	3	8
					Cross road and its byelanes	9	29
					Cross road and its byelanes	47	49
					Kappagal road I Cross	50	51
					Kappagal road	52	54
					Kappagal road II Cross	55	60
					Cross road and its byelanes	61	76
					Kappagal road II Cross	77	79
					Kappagal road	80	81
					Kappagal road III Cross	82	91
					Kappagal road	92	93
					Brahma Sastry Compound	94	108
					Cross road and its byelanes	109	111
					Cross road and its byelanes	222	224
					Shiva Rao Marg Road	225	230
23	Brahma Sastry Compound	Shiva Rao Marg road	Kappagal road	Cross road	Cross road and byelanes	30	46
					Brahma Sastry Compound road and byelanes	112	144
					Hutments in open space between Brahma Sastry Compound road and Kappagal	145	201
					Brahma Sastry Compound road and byelanes	202	206

STATEMENT VI: DESCRIPTION OF BOUNDARIES AND DETAILS OF AREAS INCLUDED IN CENSUS ENUMERATION BLOCKS IN THE URBAN AREAS OF THE DISTRICT

E.B. No.	Boundaries of Census Enumeration Blocks				Buildings covered under the Enumeration Blocks		
	EAST	WEST	NORTH	SOUTH	Name or No.of Street/Road/ Lane/Cross Road/Etc.,	Building No. From	To
1	2	3	4	5	6	7	8
Town : Bellary (M) (Contd.)						**Taluk : Bellary**	
			WARD NO - XVIII (Concld.)				
23	(CONCLD.)				Hutments in open space between Brahma Sastry Compound road and Kappagal road and cross lanes	207	212
					Shiva Rao Marg road	213	215
					Cross road and byelanes	216	221
24	Sangankal road	Under Bridge	Kappagal road	Railway Track	Houses in the area adjoining the Under Bridge and Railway track	1	48
					Quarters located near the Railway track and the vanka	49	104
					Houses located in the area adjoining Gandhinagar I Cross road and between vanka	105	145
					Houses located by the side of Gandhinagar I cross and Sangankal road	146	179
			WARD NO - XIX				
1	Dr.Sudarsanam Naidu Street	Jaganath Temple Street 2	Munro road	Ramaswamy Naidu Street	Dr.Sudarsanam Naidu Street (WS) and lanes	1	40
					Ramaswamy Naidu Street (ES)	41	50
					Ramaswamy Naidu Street (WS)	51	61
					Dr.Sudarsanam Naidu Street (WS) and lanes	62	-
					Ramaswamy Naidu Street (WS)	63	-
					Jaganath Temple Street	64	76
					Munro road	166	168
2	Jaganath Temple Street	Cavalry road	Munro road	Kalasi Street	Jaganath Temple Street No.2(ES)	77	87
					Jaganath Temple Street No.1 (WS)	88	96
					Jaganath Temple Street (ES) and lane	97	116
					Kalasi road and Cavalry road and lanes (BS)	117	162
					Munro road (NS)	163	165
3	Kanaka Street	Ganesh Temple road	Munro Road	Kalasi Street	Kanaka Street (NS)	1	16
					Byepass lane (SS)	17	34
					Byepass lane (NS)	35	47
					Kalasi Street (ES)	48	50
					Byepass lane (SS)	51	71
					Munro road (WS)	72	74
					Byepass lane (BS) and Ganesh Temple road (BS)	75	100
4	Ganesh Temple road	Dr.Sudarsanam Naidu Street	Munro road	Kalasi Street	Ganesh Temple road (NS)	101	113
					Kalasi Street (ES)	114	119
					Dr.Sudarsanam Naidu Street (SS) including byepass lanes	120	158
					Munro road (WS)	159	163
					Dr.Sudarsanam Naidu Street (SS) including byepass lanes	164	167
					Munro road (WS)	168	-
5	Doddi Street	Ibrahim Sait Street	Munro road	Kalasi street	Kalasi Street (SS) including byelanes	1	20
					Ibrahim Sait lane (WS) including byelanes	50	54
					Munro road (NS)	55	60
					Ibrahim Sait lane (WS) including byelanes	61	71
					Ibrahim Sait lane (WS) including byelanes	79	-
					Ibrahim Sait lane (WS) including byelanes	94	95
					Ibrahim Sait lane (WS) including byelanes	127	-
					Munro road (NS)	128	135
					Doddi Street (ES)	136	137

STATEMENT VI: DESCRIPTION OF BOUNDARIES AND DETAILS OF AREAS INCLUDED IN CENSUS ENUMERATION BLOCKS IN THE URBAN AREAS OF THE DISTRICT

E.B. No.	Boundaries of Census Enumeration Blocks EAST	WEST	NORTH	SOUTH	Buildings covered under the Enumeration Blocks Name or No.of Street/Road/ Lane/Cross Road/Etc.,	Building No. From	To
1	2	3	4	5	6	7	8
Town : Bellary (M) (Contd.)						**Taluk : Bellary**	
			WARD NO – XIX (Concld.)				
6	Ibrahim Sait Street	Kanaka Street	Munro road	Kalasi Street	Kalasi Street (SS)	21	34
					Tulakanthamma Temple Street (NS)	35	49
					Tulakanthamma Temple Street (SS)	72	78
					Tulakanthamma Temple Street (SS)	80	-
					Basappa Street and Kanaka Street byelane	81	93
					Munro road and Basappa Street	96	126
7	C.B.Main road	Doddi Street	Munro Raod	Gadang Street	Gadang Street (SS)	1	17
					Doddi Street (WS)	18	20
					Munro road (NS)	21	82
					C.B.Main road (ES)	83	84
			WARD NO – XX				
1	Tailor Street	Jumma Masjid Street	Baba Naidu Street	Panduranga Temple Street	Baba Naidu Street (NS)	1	3
					Byepass lane Barber Street	4	13
					Babu Naidu Street (NS)	14	17
					Byepass lane Barber Street	18	21
					Jumma Masjid Street (WS)	22	35
					Panduranga Temple street (SS)	36	48
					Tailor Street (ES)	49	51
					Jumma Masjid Street (WS)	52	55
					Byepass lane Barber Street	56	58
					Tailor street (ES)	59	65
2	Doddi Street	Tailor Street	Gadang Street	Barber Street	Gadang Street (NS)	1	-
					Tailor Street (WS)	2	6
					Barber vanka passes through Reddy street byelane	7	19
					Gadang Street (NS)	20	-
					Reddy Street byelane	21	38
					Gadang Street (NS)	39	84
3	Doddi Street	Barber Street byelane	Gadang Street	Barber Street	Byelane (WS)	85	90
					Byelane of Gadang Street (NS)	91	120
					Doddi Street (ES)	121	137
					Byelane of Gadang Street (NS)	138	-
4	Jawan's road	Doddi Street by byelane	Gadang Street	Barber vanka	Doddi Street (WS)	1	14
					Houses on the southern side of the vanka and the byepass lane	15	35
					Houses on the southern side of the vanka and the byepass lane	37	49
					Houses in the area towards Vanka	71	113
					Gadang Street (NS)	171	173
5	Jawan's road	Doddi Street byepass lane	Solapuramma Temple street and Gadang Street	Barber vanka	Byepass lane WS and SS and the hutments	36	-
					Byepass lane WS and SS and the hutments	50	70
					Byepass lane WS and SS and the hutments	114	143
					Jawan's road (ES)	144	157
					Gadang Street (WS)	158	170
6	Ganiga lane	Jumma Masjid Street	Panduranga Temple street	Market Street	Jumma Masjid Street (WS)	1	40
					Market Street (SS)	41	70
					Tailor Street (ES)	71	82
					Houses on the NS of the Vanka	83	95
					Byelane (ES)	185	209
7	Tailor Street	Ganiga lane	Panduranga Temple Street	Market Street	Houses on the SS of vanka	96	101
					Tailor Street ES including byelane	102	152
					Byelane (WS)	153	[illegible]

STATEMENT VI: DESCRIPTION OF BOUNDARIES AND DETAILS OF AREAS INCLUDED IN CENSUS ENUMERATION BLOCKS IN THE URBAN AREAS OF THE DISTRICT

E.B. No.	Boundaries of Census Enumeration Blocks EAST	WEST	NORTH	SOUTH	Buildings covered under the Enumeration Blocks Name or No.of Street/Road/ Lane/Cross Road/Etc.,	Building No. From	To
1	2	3	4	5	6	7	8
Town : Bellary (M) (Contd.)						**Taluk . Bellary**	
				WARD NO - XX (Concld.)			
8	Doddi Street	Tailor Street	Barber vanka	Market lane	Tailor street (WS)	1	12
					Barber Street NS and the lanes	13	24
					Tailor street (WS)	25	39
					Barber street NS and the lanes	40	77
					Doddi Street SS and the lane	78	81
					Tailor Street (WS)	82	92
					Doddi Street SS and the lane	93	109
					Barber Street NS and the lanes	110	129
9	Chota Bazar	Doddi Street byelane	Barber vanka	C.B.Main road	Houses on the WS of the Drain	1	4
					Eastern and Northern side of the lane	5	9
					Houses on the WS of the Drain	10	12
					Eastern and Northern side of the lane	13	76
					Eastern and Northern side of the lane	146	147
10	Jawan's road	Chota Bazar lane	Barber vanka	C.B.Main road	Houses on the NS of byepass road and those near the Municipal Drain	77	104
					C.B.Main road (SS)	163	179
11	Jawan's road	Doddi Street byelane	Barber vanka	C.B.Main road	Jawan's road (SS)	105	118
					Byepass lanes	119	135
					Houses on the NS of vanka (except 146 and 147)	136	157
					Jawan's road (ES)	158	162
12	Chota Bazar cross	Doddi Street	Doddi Street	C.B.Main road	C.B.Main road (SS)	1	17
					Lane (ES)	18	24
					C.B.Main road (SS)	25	31
					Doddi Street (WS) including lane	32	59
					Chota Bazar (NS)	60	66
					Lane (ES)	67	74
13	Doddi street	Jumma Masjid Street	Nanjundappa lane	C.B.Main road	C.B.Main road (SS)	1	15
					Tailor Street (ES)	16	34
					Doddi Street (ES)	35	50
					C.B.Main road (SS)	51	70
					Jumma Masjid Street (WS)	71	108
					Tailor Street (ES)	109	151
				WARD NO - XXI			
1	Jumma Masjid Street	Tinker street	Kalasi Street	Gandhi Chowk	Jumma Masjid Street (WS)	1	11
					Gandhi Chowk (NS)	12	21
					Tinker Street ES and the byepass lane	22	40
					Kalasi Street (SS)	41	45
2	Jumma Masjid Street	Tinker street	Gandhi Chowk	Market Street	Solapuramma Temple Street (SS)	1	30
					Tinker Street ES including byepass lane	31	49
					Kalasi Street (NS)	50	70
					Market Street (WS)	71	73
3	Jumma Masjid Street	Grass Mandi Street	Kalasi Street	Market Street	Jumma Masjid Street	1	33
					Market Street SS including	34	68
					Grass Mandi Street (WS)	69	99
					Gandhi Chowk Street	156	157
4	Grass Mandi Street	Tinker street	Kalasi Street	Market Street	Grass Mandi Street (WS)	100	123
					Lane (SS)	124	127
					Tinker Street (WS)	128	150
					Kalasi Street (NS)	151	155
5	Tinker Street	Old Market road	Solapuramma Temple road	Gudla Balaiah Street	Tinker street (ES)	1	17
					Lane (SS)	18	29
					Old Market road (WS)	126	145
					Old Market road NS including the byepass lane	146	193

STATEMENT VI: DESCRIPTION OF BOUNDARIES AND DETAILS OF AREAS INCLUDED IN CENSUS ENUMERATION BLOCKS IN THE URBAN AREAS OF THE DISTRICT

E.B. No.	Boundaries of Census Enumeration Blocks				Buildings covered under the Enumeration Blocks		
	EAST	WEST	NORTH	SOUTH	Name or No.of Street/Road/ Lane/Cross Road/Etc.,	Building No. From	To
1	2	3	4	5	6	7	8
Town : Bellary (M) (Contd.)						**Taluk : Bellary**	
			WARD NO - XXI (Concld.)				
6	Taza Street	Gudla Balaiah Street	Tinker Street	Old Market road	Gudla Balaiah Street (NS)	30	38
					Tinker Street (ES)	39	50
					Taza Street SS including byelane	51	112
					Old Market road (WS)	113	125
7	Tinker Street byepass lane	Dalwala Masjid Street	Tinker Street	Mutton market Street	Dalwala Masjid Street WS & lane	1	9
					Market road SS and lane	10	23
					Lane (ES)	24	39
					Tinker Street (NS)	105	110
					Dalwala Masjid Street WS & lane	111	123
8	Grass Mandi Street	Tinker Street byepass lane	Tinker Street	Mutton Market lane	Byepass lanes (WS)	40	63
					Grass Mandi Street (ES)	64	73
					Market Street (SS)	74	78
					Grass Mandi Street (ES)	79	98
					Tinker Street (NS)	99	104
9	Jumma Masjid Street	Duggi Madavayya Street	Market Street	C.B.Main road	Duggi Madavayya Street (WS)	1	12
					Market Street NS including lane	13	51
					Jumma Masjid Street (ES)	52	67
					C.B.Main road (SS)	68	86
10	Duggi Madavayya Street	Dalwala Masjid Street	Market Street	C.B.Main road	Duggi Madavayya Street (ES)	1	9
					C.B.Main road (SS)	10	31
					Dalwala Masjid Street (WS)	32	36
					C.B.Main road (SS)	37	-
					Market Street NS including byepass lanes	38	44
					Dalwala Masjid Street (WS)	45	-
					Market Street NS including byepass lanes	46	71
			WARD NO - XXII				
1	Roger's Street	Cavalry road	St. Joseph Girls High School	Byepass lane	Cavalry road WS including byelanes	29	107
					Roger's Street (ES)	108	114
					Roger's Street SS & its byelanes	115	129
					Roger's Street (ES)	130	137
					Roger's Street SS & its byelanes	220	221
2	Old Market Street	Distillery Road	Gudla Balaiah Street	Behind St.Joseph Girls High School	Cavalry road (NS)	1	14
					Byepass lane	15	28
					Roger's Street SS including its lanes	138	171
					Old Market road (ES)	172	219
3	Dalwala Masjid Street	Khonithana Masjid street	Khonithana Street	Abdul Salam Street	Konithana Street NS including the lane	1	34
					Khonithana Street WS including the lane	35	78
					Abdul Salam Street (SS)	79	96
					Dalwala Masjid Street (ES)	97	113
4	Dalwala Masjid Street	Khonithana Street	Abdul Salam Street	C.B.Main road	Abdul Salam street NS including the lane	1	36
					C.B.Main road (SS)	37	90
					Dalwala Masjid Street (ES)	91	103
5	Roger's Street	Cavalry road	Roger's Street	Khonithana and T.B.Sanatarium	Scattered hutments	1	93
6	Bandihatti road	Belgal road	T.B.Sanatarium road	Bandihatti road	Bandihatti road (ES)	1	19
					Bandihatti road SS towards Ring road	20	79
					Belgal road WS towards T.B. Sanatarium road	80	102
					T.B.Sanatarium road (NS)	103	109
7	Cart track	Bandihatti road	Belgal road	Bandhihatti road	Bandihatti road ES including hutments area and the cross lane	1	80
8	Bandihatti byepass road	H.L.C.Canal	Belgal road	Bandihatti road	Scattered houses located in the limits of the block	81	129

STATEMENT VI: DESCRIPTION OF BOUNDARIES AND DETAILS OF AREAS INCLUDED IN CENSUS ENUMERATION BLOCKS IN THE URBAN AREAS OF THE DISTRICT

E.B. No.	Boundaries of Census Enumeration Blocks				Buildings covered under the Enumeration Blocks		
	EAST	WEST	NORTH	SOUTH	Name or No.of Street/Road/ Lane/Cross Road/Etc.,	Building No. From	To
1	2	3	4	5	6	7	8
Town : Bellary (M) (Contd.)						**Taluk : Bellary**	
				WARD NO - XXII (Concld.)			
9	Haladahalli cart track	H.L.C.Canal	Bandihatti Cross road	H.L.C.Canal	Haladahalli Cart Track SS and the byepass lanes	35	108
10	Haladahalli cart track	Bandihatti cross road	H.L.C.Canal	Bandihatti Main road	Bandihatti Main road NS including the lanes	1	10
					Byepass road WS and lanes	11	34
					Byepass road WS and lanes	302	320
					Bandihatti Main road NS including the lanes	321	350
					Byepass road WS and lanes	351	363
11	Bandihatti road	Bandihatti Cross road	Bandihatti cross road	Bandihatti Main road	Bandihatti Main road (NS)	117	138
					Cross roads	213	301
12	Bandihatti cross road	Bandihatti cross road	Bandihatti cross road	Bandihatti Main road	Bandihatti Main road (NS)	109	116
					Bandihatti cross road ES & WS and the cross lanes	139	212
13	Haladahalli village boundary	Haladahalli village boundary	Haladahalli village boundary	Haladahalli village boundary	Bandihatti Main road SS including cross lanes towards East to West	1	103
				WARD NO - XXIII			
1	Hospital road	Yasmin Sab Masjid Street	C.B.Main road	Dhobi Street	C.B.Main road NS towards East to South and byepass lanes	1	20
					Koracha Street (NS)	21	28
					C.B.Main road NS towards East	29	66
					Yasmin Sab Masjid Street (WS)	67	81
2	Yasmin Sab Masjid Street	Jawari Street	C.B.Main road	Dhobi Street	C.B.Main road (NS)	1	19
					Yasmin Sab Masjid Street (ES)	20	33
					Dhobi Street SS including cross lanes	34	46
					Jawari Street (WS)	47	60
3	Jawari Street	Kannikapara-meswari Temple Street	C.B.Main road	Dhobi Street	C.B.Main road (NS)	1	21
					Kannikaparameswari Temple Street (WS)	22	27
					Dhobi Street (SS)	28	41
					Jawari Street ES including the lanes	42	64
4	Kannikapara-meswari Temple Street	Bahadur Street	C.B.Main road	Dhobi Street	C.B.Main road (NS)	1	22
					Bahadur Street (WS)	23	40
					Dhobi Street (SS)	41	62
					Kannikaparameswari Temple Street ES including lanes	63	80
5	Bahadur Street	Beef Butcher Street	C.B.Main road	Dhobi Street	C.B.Main road (NS)	1	26
					Beef Butcher Street (WS)	27	48
					Dhobi Street SS including cross lanes	49	82
					Bahadur street (ES)	83	98
6	Beef Butcher Street	Khonithana Street	C.B.Main road	Dhobi Street	C.B.Main road NS and the byepass lane	1	36
					Khonithana Street (WS)	37	-
					Dhobi Street (SS)	38	83
					Beef Butcher Street (ES)	84	105
				WARD NO - XXIV			
1	Hospital road	Yasmin Sab Masjid Street	Dhobi Street	Yasmin Sab Masjid Street byepass lane	Dhobi Street (NS)	1	15
					Yasmin Sab Masjid Street including byepass lanes	16	42
					Southern side byepass lanes of Yasmin Sab Masjid Street	43	54
					Hospital road (ES)	55	67
					Southern side byepass lanes of Yasmin Sab Masjid Street	68	70
					Hospital road (ES)	71	79

STATEMENT VI: DESCRIPTION OF BOUNDARIES AND DETAILS OF AREAS INCLUDED IN CENSUS ENUMERATION BLOCKS IN THE URBAN AREAS OF THE DISTRICT

E.B. No.	Boundaries of Census Enumeration Blocks				Buildings covered under the Enumeration Blocks		
	EAST	WEST	NORTH	SOUTH	Name or No.of Street/Road/ Lane/Cross Road/Etc.,	Building No. From	To
1	2	3	4	5	6	7	8
Town : Bellary (M) (Contd.)						**Taluk : Bellary**	
			WARD NO - XXIV (Contd.)				
2	Stadium Road	Hospital road	C.B.Main road	Byepass road	Eastern side towards North including lane	1	27
					Southern side of Nalla charuvu and Hospital byepass road	28	73
					Southern side of Nalla charuvu and Hospital byepass road	174	194
3	Burial Ground road	Hospital road	Road	Hospital byepass road	Northern side of Hospital road	74	88
					Byepass roads	89	140
					West to South Hospital road	141	173
4	Hospital road	Harijankeri	Govt. Training School road	Goulihatti road	Hospital road NS and lanes	1	38
					Harijankeri WS and byepass road	39	52
					Goulihatti road (SS)	53	78
					Harijankeri WS and byepass road	79	87
					Hospital raod (ES)	88	116
5	Hospital road	Yasmin Sab Masjid Street	Dhobi Street	Yasmin Sab Masjid Street lanes	Dhobi Street NS lanes	1	16
					Eastern side towards south	17	28
					Yasmin Sab Masjid Street and lanes	29	86
6	Yasmin Sab Masjid Street	Jawari Street	Yasmin Sab Masjid Street	Siddeswara Temple Street	Siddeswara Temple Street SS including lanes	1	31
					Yasmin Sab Masjid Street (ES)	32	41
					Street towards North	42	48
					Jawari street (WS)	49	71
7	Yasmin Sab Masjid Street	Jawari Street	Jawari Street byepass road	Padmavatamma Temple street	Jawari Street (WS)	1	12
					Padmavatamma Temple Street ES including lanes	13	50
					Southern side of Yasmin Sab Masjid Street including the lane	51	72
8	Jawari Street	Bahadur Street	Padmavatamma Temple Street	Hattumakan Street	Padmavatamma Temple Street (NS)	1	6
					Bahadur Street WS and lanes	7	56
					Padmavatamma Temple Street (NS)	57	63
					Jawari Street (ES)	64	82
					Hattumakan Street (SS)	83	100
					Bahadur Street (WS) and lanes	101	110
9	Slaughter house road	Slaughter House road	Hattumakan road	Ring road	Scattered huts in the limits of the block	1	74
10	Jawari Street	Moore road	Hattumakan Street	Ring road	Scattered huts in the limits of the block	75	190
11	Bahadur Street	Maqbal Shah Street	Dhobi Street	Road	Scattered huts in the limits of the block	1	160
12	Bahadur street	Maqbal Shah Street	Lane	Moore road	Moore road	68	144
13	Slaughter House road	Byepass lane	Padmavatamma Temple Street	C.B.Ring road	Slaughter House road (ES)	1	16
					Padmavatamma Temple Street (NS)	17	41
					Street to the south of the byelane	148	184
					Padmavatamma Temple Street (NS)	185	194
					Byepass lane (WS)	195	207
14	Byepass road	Vottappageri road	Padmavatamma Temple Street	C.B.Ring road	Northern side of P.T.Street	42	69
					Ring road and Vottappageri road (excluding 117 & 118)	70	147
15	Hattumakan road	Moore byepass road	Moore road	C.B.Ring road	Moore road (NS)	1	12
					Byepass road (WS)	13	50
					Ring road and Hattumakan Street	51	78
16	Mooregalli byepass road	Bandihatti road	Moore road	C.B.Ring road	Byepass lanes (ES)	79	126
					Bandihatti road (WS)	127	147
					Ring road (SS)	148	171
17	Vottappageri road	Bandihatti road	Padmavatamma Temple street	Vottappageri road	Padmavatamma Temple Street (NS)	1	40
					Vottappageri road (ES)	41	59
					Bandihatti road (WS)	60	99

STATEMENT VI: DESCRIPTION OF BOUNDARIES AND DETAILS OF AREAS INCLUDED IN CENSUS ENUMERATION BLOCKS IN THE URBAN AREAS OF THE DISTRICT

E.B. No.	Boundaries of Census Enumeration Blocks				Buildings covered under the Enumeration Blocks		
	EAST	WEST	NORTH	SOUTH	Name or No.of Street/Road/ Lane/Cross Road/Etc.,	Building No. From	To
1	2	3	4	5	6	7	8
Town : Bellary (M) (Contd.)							**Taluk : Bellary**
			WARD NO - XXIV (Concld.)				
18	Vottappageri road	Bandihatti road	Byepass road	C.B.Ring road	Vottappageri (ES)	100	133
					Ring road (SS)	134	176
19	Jawari Street	Hattumakan Street	Dhobi Street	Padmavatamma Temple Street	Jawari Street (ES)	1	20
					Padmavatamma Temple Street (SS)	21	67
					Kamela road (WS)	68	74
					Dhobi Street (NS)	75	84
20	Hattumakan road	Bahadur street	Dhobi street	Padmavatamma Temple street	Hattumakan road ES including the byelane	1	44
					Padmavatamma Temple Street (SS)	45	54
					Byelane (ES & WS)	55	81
					Padmavatamma Temple Street (SS)	82	100
					Bahadur Street (WS)	101	110
					Dhobi Street (NS)	111	117
			WARD NO - XXV				
1	P.W.D.Staff quarters	Fort Ramparts wall	Fort Ramparts wall	Fort Main road	Fort Main road (SS)	1	9
					Houses on the western side of the hill	10	39
					Fort Main road (SS)	40	45
					P.W.D.Staff Quarters (ES)	46	60
					Fort Ramparts wall (NS)	61	98
2	Malleswaraswamy Temple Street	Staff Quarters road	Staff Quarters byepass road	Fort Main road	Staff Quarters (WS)	1	3
					Malleswaraswamy Temple Street (ES)	4	25
					Staff Quarters (NS)	26	44
					Fort Main road (SS)	45	49
3	Fort Ramparts wall	Staff Quarters road	Ramparts wall	Road to Govt. Staff quarters	Southern side of Staff Quarters	50	59
					Road to Staff quarters (WS)	60	69
					Ramparts wall (NS)	70	82
					Southern side of Staff quarters	83	88
					Road to Staff quarters and the byelanes	89	114
4	Fort Ramparts wall	Malleswaraswamy Temple Street	B.C.C.Play Ground	Fort Main road	Western side of Malleswaraswamy Temple Street towards South Fort Main road and towards East Fort Ramparts wall and north of B.C.C.Play ground	115	201
5	Fort Ramparts wall	Fort Ring road	Fort Main road	Fort Ramparts wall (M.B.T.Road)	Northern side of Fort Main road and lanes	1	141
					West of Ring road	142	145
					Ramparts wall (M.B.T.Road)	146	151
					Ramparts wall (Over Bridge)	152	156
6	Siruguppa road	Fort Ramparts wall	Lane connecting Fort Ramparts wall and Siruguppa road	Fort Main road	Fort Main road (SS)	1	15
					Siruguppa road ES and byepass lanes and Ramparts wall	16	86
					Byepass lanes (NS)	87	100
7	Siruguppa road	Fort Ramparts wall	Madarkeri byepass lane	Byepass lane connecting Fort Ramparts wall and Siruguppa road	Byepass lanes (SS)	101	112
					Siruguppa road (ES)	113	124
					Byepass lane (NS)	125	152
8	Basavana kunta road	Fort Ramparts wall	Kunta lane	Madarkeri road	Byepass lane (SS)	1	5
					Ramparts wall (WS)	6	43
					Basavana kunta road (ES)	44	69
					Ramparts wall (WS)	70	126
					Lane	127	130
9	Basavana kunta road	Kunta lane	Kunta lane	Fort Ramparts wall	East to North Basavana kunta road and byepass lanes hutments area	131	284
10	Old Dharwad road	Basavana kunta byepass road	Old Dharwad road	Basavana kunta road	Old Dharwad road (ES)	1	44
					Basavana kunta byepass road (WS)	45	70
					Road (SS)	424	442

STATEMENT : DESCRIPTION OF BOUNDARIES AND DETAILS OF AREAS INCLUDED IN CENSUS ENUMERATION BLOCKS IN THE URBAN AREAS OF THE DISTRICT

E.B. No.	Boundaries of Census Enumeration Blocks				Buildings covered under the Enumeration Blocks		
	EAST	WEST	NORTH	SOUTH	Name or No. of Street/Road/ Lane/Cross Road/Etc.,	Building No. From	To
1	2	3	4	5	6	7	8
Town : Bellary (M) (Contd.)						**Taluk : Bellary**	
				WARD NO - XXV (Contd.)			
11	Karkhana kunta	Karkhana Kunta byepass road	Old Dharwad road	Basavana kunta road	Basavana kunta road (ES)	71	94
					Old Dharwad road (NS)	95	125
					Old Dharwad road (NS)	371	388
					Byepass road (WS)	392	393
					Byepass road (WS)	395	396
					Byepass road (WS)	402	404
					Byepass road (WS)	421	423
12	Old Market road	Bellary Hill	Bellary hill	Karkhana kunta byepass lane	Old Dharwad road & cross lanes	126	241
					Old Dharwad road & cross lanes	357	370
13	Old Dharwad road	Bellary hill	Karkhana kunta byepass road	Fort Ramparts wall	North side through west to east Karkhana kunta	242	356
					Hutment area	389	391
					Hutment area	394	-
					Hutment area	397	-
					Hutment area	400	401
					Hutment area	405	420
14	Karkhana kunta road	Byepass road	Old Dharwad road	Bellary Hillock	Eastern side of Karkhana kunta road	1	20
					Road	21	30
					Road	35	39
					West of Interior cross roads	40	64
					West of Interior cross roads	67	71
					Road	72	87
					West of Interior cross roads	243	261
15	Karkhana kunta road	Byepass road	Kunta byepass road	Bellary Hillock	Northern side of road	31	34
					Road and Bellary Hillock	88	215
16	Basavana kunta road	M.B.T.Road	English Club road	M.B.T.Road	Huts near Basavana Kunta and the adjoining area	65	66
					Huts near Basavana Kunta and the adjoining area	214	242
					Huts near Basavana Kunta and the adjoining area	262	365
17	Devinagar IV cross	Devinagar II cross	English Club road	Road	Devinagar IV Cross (ES)	1	17
					Byepass road (SS)	18	21
					Interior area of Devinagar	51	147
18	Devinagar IV cross	Devinagar II cross	Devinagar Main road	Old I wad road	IV Cross road (ES)	22	50
					Hutment area	148	201
19	Devinagar I cross	Devinagar IV cross	English Club road	Old Dharwad road	Devinagar I Cross (ES)	1	38
					Devinagar (WS)	39	71
					Devinagar IV Cross (WS)	109	121
					Devinagar IV Cross (WS)	171	189
20	Devinagar II cross	Devinagar IV cross	Club road	Devinagar byepass road	Devinagar II Cross (ES)	72	108
					Devinagar III Cross (WS)	122	170
					Devinagar III Cross (WS)	190	208
21	Siruguppa road	Devinagar Cross road	Club road	Remand Home road	East West Siruguppa road along English Club road and Hutment area	5	129
22	Siruguppa road	Devinagar I cross	Club road	Basavara Kunta by pass road	Siruguppa road (ES)	130	145
					Club road (NS)	146	175
					West to South Devinagar I Cross	176	185
					Hutment area	186	203
23	Siruguppa road	Devinagar I Cross	Kunta road	Remand Home road	Remand Home road (SS)	1	4
					Hutment area	204	283
					Remand Home Road (SS)	284	-
24	Siruguppa road	Devinagar I Cross	Remand Home road	Road	Northern side of Remand Home road and lanes	1	68
					Eastern side of Siruguppa road	69	126
25	Siruguppa road	Devinagar I Cross	Road	Basavana kunta road	Siruguppa road & byepass lanes	127	186
					Basavana Kunta road (SS)	187	224
					Devinagar I Cross (WS) towards North	225	246

STATEMENT VI: DESCRIPTION OF BOUNDARIES AND DETAILS OF AREAS INCLUDED IN CENSUS ENUMERATION BLOCKS IN THE URBAN AREAS OF THE DISTRICT

E.B. No.	Boundaries of Census Enumeration Blocks				Buildings covered under the Enumeration Blocks		
	EAST	WEST	NORTH	SOUTH	Name or No.of Street/Road/ Lane/Cross Road/Etc.,	Building No. From	To
1	2	3	4	5	6	7	8
Town : Bellary (M) (Contd.)							**Taluk : Bellary**
			WARD NO - XXV (Contd.)				
26	Siruguppa road	Kolagal road	Siruguppa road	English Club road	Siruguppa road (ES)	1	6
					Lanes	7	28
					Club road (SS)	29	45
27	Siruguppa road	Kolagal road	Bellary Hill (Karimaramma Temple)	Infantry road	Siruguppa road towards the hill(ES)	46	72
					Northern side of Hillock and road towards the west	73	154
28	Sidaragadda road	K.S.R.T.C.Depot	H.L.C.Canal	Infantry road	Sidaragadda road (ES)	1	21
					Road (NS)	22	26
					Sastrynagar II Cross road (WS)	27	45
					Siruguppa road (WS)	46	68
29	K.S.R.T.C.Depot	Siruguppa road	Kurihatti bye-pass road	Siruguppa road	Eastern side of K.S.R.T.C. Compound, Siruguppa road, lanes and Hutment area	1	75
30	Arammabhari village boundary	Village boundary	H.L. Canal	Siruguppa road	Siruguppa road towards the west	1	95
31	Village boundary	Siruguppa New Road	H.L. Canal	Siruguppa road	Scattered houses and huts	96	208
32	Byepass lane	H.L.C.Canal	Railway track	M.B.T.Road	Western side of the High level Canal	1	8
					Scattered Huts	9	129
33	Veerashaiva Collage	Byepass lane	Railway track	M.B.Trunk road	M.B.Trunk road and lanes	130	254
34	Alipuram Village boundary	Alipuram road	M.B.Trunk road	Village boundary	North of M.B.Trunk road & lanes	1	70
					North of M.B.Trunk road & lanes	169	194
35	Village boundary(Canal)	Lane	M.B.T.Road	Cross road	Scattered houses and huts	71	128
					Scattered houses and huts	252	322
36	Village boundary	Alipuram Main road	M.B.T.Road	Village boundary	Huts	129	168
					Huts	195	251
37	Kolagal road	O.P.D.Road	English Club road	Upto village boundary	English Club road (ES)	1	8
					H.L. Canal road (NS)	9	33
					Kolagal road (WS)	34	76
					O.P.D.Road (SS)	77	118
					H.L. Canal road (NS)	119	132
					O.P.D.Road (SS)	133	140
38	O.P.D.Hospital road	Veerashaiva collage Play grounds	Staff Quarters	C.B.Station and M.B.T.Road	M.B.T.Road (ES) towards North	1	78
					covering O.P.D.Hospital road and	290	293
					cross roads	313	317
39	Staff quarters	Veerashaiva college	Old Dharwad road	Railway Track	Eastern side of Staff quarters upto Railway line	79	148
					Western side of Veerashaiva College	161	231
					Eastern side of Staff Quarters	251	258
40	O.P.D.Hospital road	Staff quarters	Dharwad road	Hospital road	Southern side of Hospital road	149	160
					Eastern side of O.P.D. lane	232	250
					Northern side of Old Dharwad road	259	289
					Northern side of Old Dharwad road	294	312
41	Infantry road	Road	M.B.T.Road	Ring road	M.B.T.Road	30	142
						236	-
42	C.B.Ring road	Municipal limits	M.B.T.Road	C.B.Ring road	Infantry road and lanes	1	29
					M.B.T.Road and Ring road	143	235
					M.B.T.Road and Ring road	237	238
43	Munro road	Infantry road	Old trunk road	T.B.S.Road	Old trunk road	1	13
					T.B.S.Road and Infantry road	14	124

STATEMENT VI: DESCRIPTION OF BOUNDARIES AND DETAILS OF AREAS INCLUDED IN CENSUS ENUMERATION BLOCKS IN THE URBAN AREAS OF THE DISTRICT

E.B. No.	Boundaries of Census Enumeration Blocks				Buildings covered under the Enumeration Blocks		
	EAST	WEST	NORTH	SOUTH	Name or No.of Street/Road/ Lane/Cross Road/Etc.,	Building No. From	To
1	2	3	4	5	6	7	8
Town : Bellary (M) (Concld.)						**Taluk : Bellary**	
			WARD NO - XXV (Concld.)				
44	Belgal road	Sanatorium road lane	T.B.S.Road	Belgal road	T.B.S.Road and lanes	1	22
					Interior hutment area	47	79
					Interior hutment area	117	132
					Interior hutment area	161	182
					Interior hutment area	204	231
					Interior hutment area	265	281
45	T.B.S.Road byelane	T.B.S.Road byelane	T.B.S.Road	Belgal road	Northern side of T.B.S.Road	23	30
					Northern side of T.B.S.Road	39	46
					Northern side of T.B.S.Road	80	92
					Byelanes and Belgal road	110	116
					Byelanes and Belgal road	133	135
					Byelanes and Belgal road	157	160
					Byelanes and Belgal road	202	203
					Byelanes and Belgal road	232	240
					Byelanes and Belgal road	253	264
					Byelanes and Belgal road	282	289
					Byelanes and Belgal road	315	-
					Byelanes and Belgal road	379	384
46	T.B.S.Cross road	T.B.S.Cross road	T.B.S.Road	Belgal road	T.B.S.Road	31	-
					T.B.S.Road	34	38
					T.B.S.Road & cross roads	93	96
					T.B.S.Road & Cross roads	108	109
					T.B.S.Road and Cross roads	136	140
					T.B.S.Road & Cross roads	151	156
					T.B.S.Road and Cross roads	183	-
					T.B.S.Road & Cross roads	196	201
					T.B.S.Road & Cross roads	241	245
					T.B.S.Road & Cross roads	252	-
					T.B.S.Road & Cross roads	290	294
					T.B.S.Road & Cross roads	311	314
					T.B.S.Road & Cross road	316	321
					T.B.S.Road & Cross roads	327	334
					T.B.S.Road & Cross roads	373	378
47	T.B.S.Byepass road	T.B.Sanatorium	T.B.S.Road	Belgal road	T.B.Sanatorium cross roads & lanes	32	33
					T.B.Sanatorium cross roads & lanes	97	107
					T.B.Sanatorium cross roads & lanes	141	150
					T.B.Sanatorium cross roads & lanes	184	195
					T.B.Sanatorium cross roads & lanes	246	251
					T.B.Sanatorium cross roads & lanes	295	310
					T.B.Sanatorium cross roads & lanes	322	326
					T.B.Sanatorium cross roads & lanes	335	372
48	Bandihatti road	B.G.Lane	T.B.S.Road	Bandihatti road	Eastern side of Munro road	1	34
					Bandihatti road	35	116
					Western side of T.B.S.Road	117	121
					Bandihatti road	122	127
49	C.B.Level crossing	Infantry road	Railway track	Old trunk road	Eastern side of Level crossing to Old Trunk road and towards North Railway track	1	88
50	C.B.Level crossing	Infantry road	M.B.T.Road	Railway line	Western side of Infantry road	89	161
					Northern side of M.B.T.Road covering H.L.C.Colony	162	274
Town : Donimalai Township (SA)						**Taluk : Sandur**	
1	Leased Forest	Forest land	Type IV Quarters	Type I Quarters	Road No.1	1	16
					Road No.28	17	52
					Road No.29	53	88
					Road No.30	89	130
					Kachcha road	131	147
					Road No.16	148	152
					Road No.14	153	158
					Road No.13	159	166
					Kachcha road	167	187

STATEMENT VI: DESCRIPTION OF BOUNDARIES AND DETAILS OF AREAS INCLUDED IN CENSUS ENUMERATION BLOCKS IN THE URBAN AREAS OF THE DISTRICT

E.B. No.	Boundaries of Census Enumeration Blocks EAST	WEST	NORTH	SOUTH	Buildings covered under the Enumeration Blocks Name or No.of Street/Road/ Lane/Cross Road/Etc.,	Building No. From	To
1	2	3	4	5	6	7	8
Town : Donimalai Township (SA) (Concld.)						**Taluk : Sandur**	
2	State Forest	Type III Quarters	K.V.S.School	Maintenance Office	Road No.15	1	18
					Road No.16	19	60
					Road No.17	61	96
					Road No.18	97	132
					Road No.19	133	144
					Road No.20	145	163
					Road No.1	164	181
					Kachcha road	182	197
3	State Forest	State Forest	Type B Quarters	State Forest	Road No.22	1	44
					Road No.27	45	92
					Road No.1	93	99
					Road No.22	100	135
					Road No.21	136	189
					Kachcha road	190	225
4	State Forest	Road No.1	Road No.3	Type III Quarters	Road No.5	1	40
					Road No.4	41	105
					Road No.3	106	145
5	State Forest	Oxadation ond	Bhujanga Nagar	Road No.3	Road No.3	1	40
					Road No.2	41	72
					Kachcha road	73	111
6	Type III Quarters	State Forest	Type A Quarters	Doni club	Road No.10	1	40
					Road No.8	41	96
					Road No.5	97	125
					Road No.7	126	175
					Road No.6	176	244
					Kachcha road	245	258
7	NMDC Mining lease	Type IV Quarters	Bhujanganagar	State Forest	Road No.1	1	174
					Kachcha road	175	228
Town : Hadagalli (M)						**Taluk : Hadagalli**	
			WARD NO - I				
1	Ganachari voni	Agricultural land	Halla	Mylar road	Yellamma Temple area	1	76
2	Gowdara voni	Ganachari voni	Ginning Factory	Mylar road	Uramma Temple area	77	174
3	Keshava Temple area	Gowdara voni	Ginning Factory road	Uramma Temple road	Keshava Temple area	1	102
4	Jois Street	Gowdara voni	Uramma Temple road	Mylar road	Keshava Temple area	103	209
			WARD NO - II				
5	Main road	Masjid and Jois street	Urahalla	Soppinavara voni	Gadigiyavara area	1	87
			WARD NO - III				
6	Hampasagar road	Mylar road	Halla	Hesareddy voni	Gonibasaveswara area	1	127
7	Hampasagar road	Mylar road	Hosareddy voni	Jainara voni	Akkiyavarapet area	128	244
			WARD NO - IV				
8	Hampasagar road	Main road	Kariyathinavara voni	Nekar voni	Hospital area	1	102
9	Halla	Main road	Nevvar voni	Thotada voni	Thota	103	206
10	Agricultural land	Masjid road	Thotada voni	Agricultural land	Government Office area	1	234
			WARD NO - V				
11	Jumma Masjid road	Koravara lane	Gantiyavara road	Taluk Office	Muslim area	1	108
12	Jumma Masjid area	Koravara lane and Old Harijan keri	Hugalur voni	Gantiyavara voni	Jumma Masjid	109	197

STATEMENT VI: DESCRIPTION OF BOUNDARIES AND DETAILS OF AREAS INCLUDED IN CENSUS ENUMERATION BLOCKS IN THE URBAN AREAS OF THE DISTRICT

E.B. No.	Boundaries of Census Enumeration Blocks				Buildings covered under the Enumeration Blocks		
	EAST	WEST	NORTH	SOUTH	Name or No.of Street/Road/ Lane/Cross Road/Etc.,	Building No. From	To
1	2	3	4	5	6	7	8
Town : Hadagalli (M)						**Taluk : Hadagalli**	
			WARD NO - V (Concld.)				
13	Main road	Road	Bichugathi voni	Hugular voni	Bichugathi area	1	130
14	Old Harijan keri	Halla	Halla	Halla	Old Harijan keri area	131	219
15	Koravarageri road	Agricultural lands	Halla	Agricultural land	Koravara area	1	77
16	Koravarageri road	Agricultural lands	New Harijan Colony	Agricultural land	New Harijan keri area	78	176
17	New Harijan keri and Sunagara road	Halla and Agricultural land	Halla	New Harijan keri and Agricultural land	Sunagara area	177	278
			WARD NO - VI				
18	House of Modin sab	Old Harijan keri road	Mulimaniyara area	Bichugathi lane	Guruvinavara area	1	72
19	Main road	Kanchigeri voni	Pinjar voni	Mulimaniyavara area	Bagalakotiyavara area	73	160
			WARD NO - VII				
20	Junkiyara voni	Old Harijan keri	Pinjar voni	Mydar voni	Pinjar area	1	103
21	Mylar road	Old Harijankeri	Etiyavara voni	Pinjar voni	Etiyavara and Gadigiyavara area	104	232
22	Mylar road	Sunagar road	Mylar road	Halla	Katugula area	1	135
23	Main road	Gadigiyavara voni	Halla	Javaliyavara voni	Ramaswamy Temple area	136	242
			WARD NO - VIII				
24	Kanchigeri voni	Halla	Gadigiyavara voni	Pinjar voni	Kanchigeri area	1	83
25	Old Harijankeri road	Halla	Durugamma Temple road	Halla	Old Harijan keri area	84	200
Town : Harpanahalli (M)						**Taluk : Harpanahalli**	
			DIVISION NO - I				
1	Harpanahalli road	Vadiraja Street	Gosai Gudda	State Bank of Mysore	Harihar-Hospet road	1	136
2	K.Sethuramachar garden	Hospet-Harihar road	Block Development Office road	Banageri road	Hospet road, Shankar Matt road Banageri road, Block Development Office road	1	68
3	K.Sethuramachar garden	Hospet-Harihar road	S.No.175	Block Development office road	Hospet road, BDO Office road and lanes	69	153
4	Banageri road	Hospet road	Shankar Mutt road	Banageri road	Shankar Mutt road	1	112
5	Hindu Burial ground	Banageri road	Banageri road	Banageri road	Banageri road	113	217
6	Hindu Burial ground	Banageri road	Banageri road	Banageri road	Banageri road	1	110
7	London halla	Balagargeri Masjid	Patangeri road	Balegar road	Balegar road	1	66
8	Masjid	Matadakeri road	Balegar road	Balegar road	Balegar road	67	150
9	Balegar geri road	Hospet road	Chillargeri	Naduvinakeri	Daily Market	1	118
10	Balegar geri	Gowlerakeri	Balambhat's lane	Tayamma Temple	Matadakeri road and cross roads	1	25

STATEMENT VI: DESCRIPTION OF BOUNDARIES AND DETAILS OF AREAS INCLUDED IN IN CENSUS ENUMERATION BLOCKS IN THE URBAN AREAS OF THE DISTRICT

E.B. No.	Boundaries of Census Enumeration Blocks				Buildings covered under the Enumeration Blocks		
	EAST	WEST	NORTH	SOUTH	Name or No.of Street/Road/ Lane/Cross Road/Etc.,	Building No. From	To
1	2	3	4	5	6	7	8
Town : Harpanahalli (M) (Contd.)						**Taluk : Harpanahalli**	
			DIVISION NO - I (Concld.)				
11	London Halla	Main School	Halida Street	Naduvina keri	Matada Street	1	113
12	London Halla	Sabakargeri	Balagargeri	Naduvinakeri	Naduvinakeri	114	207
13	London Halla	Daily Market	Pátnageri road	Telugarageri	Daily Market	1	126
			DIVISION NO - II				
1	Sabakargeri	Gudikeri	Sabakargeri	Daily Market	Sabakargeri	1	111
15	Savukar voni	Banageri	Sabakargeri	S.T.Ramappa's house	Sabakargeri	1	99
16	Banagargeri	Sabakargeri	S.T.Ramappa's house	Kottur road	Ganigara thota	1	48
17	London halla	Cinema road	Kottur road	Neelagar halla	Brucepet	49	164
18	P.L.D.Bank	London halla	K.Tirumala Rao land	Kottur road	Kottur road	1	128
19	Sankappanavara keri	B.Ed College	Hindu Burial ground	Kottur road	Kottur road	1	98
20	B.Ed College	Saleragéri	Hazamgeri	Kottur road	Kottur road	99	200
21	Banglera voni	Syavalagera voni	Kottur road	Old Kurubageri	Banglera voni	1	78
22	Old Kurubageri	Syavalagera voni	Kottur road	Old Kurubageri	Kottur road	79	180
			DIVISION NO - III				
23	Gani saw mill	Kachcha road	Mogalapet	Cultivated lands	Kottur road	1	84
24	Kachcha road	Bhangerageri	Mogalapet	Cultivated lands	Kottur road	85	192
25	Chikkeragundi road	Chikkeragundi road	Byepass road	Arsikere road	Arsikere road	8	128
26	G.Kotraiah Oil Mill	Chikkeragundi road	Arsikere road	Vaddaragudi	Halaswamy Mutt Halaswamy Mutt	1 129	7 251
27	Subanyeppa's land	Byadara voni	Arsikere road	Subanyeppa's land	Gajigere	1	105
28	Byadara voni	Jilinkatti road	Arsikere road	Subanyeppa's land	Gajigere	106	170
29	Jitinkatti road	Byadara voni	Arsikere road	Cart track	Byadigeri	1	89
30	Jitinkatti road	Cart track	Arsikere rpad	Cart track	Byadigeri	90	198
31	Byadara voni	Gunnikeri	Arsikere road	Tank Catchment area	Byadigeri	1	117
32	Byadara voni	Byadara voni	New Road	Arsikere road	Gunnikeri	118	187
33	Cart track	Kotrakshi voni	Arsikere road	Hirakeri	Kotrakshi voni	1	106
34	Kotrakshi voni	Hirekeri	Arsikere road	Hirekeri	Gunnikeri	107	212
35	Kotrakshi voni	Hirekeri	Arsikere road	Hirekeri	Gunnikeri	213	318
			DIVISION NO - IV				
36	Tayamma Tamarind tree	Hospet road	Lakshmi Bazar	Kottur road	Bus Stand	1	144
37	Ganigara Thota	Hospet road	Tahsildar Choultry	Lakshmi Bazar	Bus Stand	145	323
38	Hospet road	Iyyanakeri	Hadagalli road	Sondurgeri road	Prem Nagar	1	89
39	Hospet road	Iyyanakeri	Sondurgeri road	Old Fort	Prem Nagar	90	195

STATEMENT VI: DESCRIPTION OF BOUNDARIES AND DETAILS OF AREAS INCLUDED IN CENSUS ENUMERATION BLOCKS IN THE URBAN AREAS OF THE DISTRICT

E.B. No.	Boundaries of Census Enumeration Blocks EAST	WEST	NORTH	SOUTH	Buildings covered under the Enumeration Blocks Name or No.of Street/Road/ Lane/Cross Road/Etc.,	Building No. From	To
1	2	3	4	5	6	7	8
Town : Harpanahalli (M) (Concld.)						**Taluk : Harpanahalli**	
			DIVISION NO - IV (Concld.)				
40	Sondurgeri road	Upparageri road	Sondurgeri road	High School Play ground	Sondurgeri	1	106
41	Sabrageri	Upparageri	Sondurgeri road	Sondurgeri	Sondurgeri	107	225
42	Vadiraja Street	Salarageri	Agasanakatti	High School Play ground	Sondurgeri	1	97
43	Vadiraja Street	Sondurgeri road	Agasanakatti	Sondurgeri road	Sunagarageri	98	176
44	Inspection Bungalow	Hanuman Temple	Kurubageri road	Agasanakatti	Sondurgeri	1	127
45	Inspection Bungalow	Hanuman Temple	Gosai Gudda	Kurubageri road	Kurubageri	128	153
46	Agasanakatti	Hanuman Temple	Approach road	Kurubageri road	Kurubageri	1	81
47	Hanuman Temple	Hadagalli road	Hosa road	Upparageri road	Gudikoligeri	82	169
48	Kunchikoravara keri	Upparageri	Hulikatti road	Upparageri	Upparageri	1	123
49	Upparageri	Mylar Lingappa Temple	Uchengemmana maradi	Hirekeri	Megala Upparageri	1	167
Town : Hospet (M)						**Taluk : Hospet**	
			WARD NO - I				
1	Chitawadagi Main road	Road leading to Raya canal	Raya canal	C.No.138 of Sri Gurumurthy's house	Old Amaravathi kachcha road	1	20
					Kurubakeri	21	43
					The lane joining Old Amaravathi road and Kurubakeri lane	44	53
					Kurubakeri	54	89
					The lane joining Old Amaravathi road and Kurubakeri lane	90	100
					Road from Shankaramma Temple to Raya canal	104	111
					Chitawadagi Main road	112	132
					A lane from Chitawadagi main road to Shankaramma Temple	133	137
2	Chitawadagi Main road	Road leading to Raya canal	C.No.137(2) of Sri S.R.Sreehari's house	C.1 Shishuvihar	A lane from Chitawadagi Main road to Shankaramma Temple	138	142
					Chitawadagi Main road	143	153
					Kurubageri	154	208
					Chitawadagi Main road	209	234
					Kalmatappa Temple surroundings	235	252
					Chitawadagi Main road	253	-
3	Hosur road	Chitawadagi Main road	Lane	I.S.R.Road	Chitawadagi Main road	1	5
					Chitawadagi Main road I Cross	6	8
					Chitawadagi Main road	9	17
					Library, Chitawadagi Main road II Cross	18	33
					Between II & III cross	34	45
					Chitawadagi Main road	46	57
					Between II & III cross	58	63
					Chitawadagi Main road III Cross	64	68
					Chitawadagi Main road	69	87
					Chitawadagi Main road IV Cross	88	96
					Chitawadagi Main road IV Cross	97	99
					Chitawadagi Main road	100	103
					Others	104	105
					Chitawadagi Main road	106	107
					Others	108	-
4	Hosur road	Chitawadagi road	Raya canal	I.S.R.Road	Houses in between Chitawadagi Main road V & VI Cross	109	130
					Chitawadagi Main road	131	132
					Houses in between Chitawadagi mainroad V & VI cross	133	154

STATEMENT VI: DESCRIPTION OF BOUNDARIES AND DETAILS OF AREAS INCLUDED IN CENSUS ENUMERATION BLOCKS IN THE URBAN AREAS OF THE DISTRICT

E.B. No.	Boundaries of Census Enumeration Blocks				Buildings covered under the Enumeration Blocks		
	EAST	WEST	NORTH	SOUTH	Name or No.of Street/Road/ Lane/Cross Road/Etc.,	Building No. From	To
1	2	3	4	5	6	7	8
Town : Hospet (M) (Contd.)						**Taluk : Hospet**	
				WARD NO - I (Contd.)			
4	(CONCLD.)				Chitawadagi Main road	155	162
					Houses in between Chitawadagi Main road V & VI cross	163	-
					Between power canal and Raya canal beyond VI cross lane	164	166
					Chitawadagi Main road and VI cross	167	170
					Houses in between Chitawadagi Main road V & VI cross	171	178
					Chitawadagi Main road VI Cross	179	-
					Houses in between Chitawadagoi Main road V & VI cross	180	183
					Road joining ISR Factory road (Subhas Chandra Bose road) and Magani road (Hosur road)	184	241
					ISR Factory road (Subhas Chandra Bose road)	242	248
5	C.No.123-134	Burial Ground	Kachcha road	C.No.89-106	Kachcha road joining High School road around burial ground	1	16
					Lane joining Kachcha road and Old Amaravathi road	17	66
					Kachcha road joining High School road and burial ground	67	76
					Pinjari voni	77	88
6	Chitawadagi Main road	Kachcha road joining Railway track and High School road	C.No.85-88 and Shankaramma Temple	Railway track	High School road	89	106
					Old Amaravathi road	107	122
					Pinjari voni	123	137
					Kachcha road near burial ground	138	169
7	Hosuramma road	Mosque road	Hosuramma road lane	Main road	ISR Factory road (Subhas Chandra Bose road)	1	4
					Mosque road	5	-
					Others	6	10
					Mosque road	11	14
					Others	15	23
					Mosque road	24	-
					Others	25	33
					Mosque road	34	-
					Others	35	39
					Mosque road	40	41
					Others	42	47
					Road by the side of Vinobhabhave School joining Hosur road (Magani road) and ISR Factory road (Subhas Chandra bose road)	48	52
					Others	53	62
					Road by the side of Vinobhabhave School joining Hosue road (Magani road) and ISR Factory road (Subhas Chandra Bose road)	63	74
					Others	75	78
					Behind Chitawadagi Park	79	89
					Others	90	91
					Behind Chitawadagi Park	92	95
8	ISR Factory and Railway track	Cross road from School to Hosur road	Fields and Raya Canal	Main road	Others	96	99
					Road by the side of Vinobhabhave School joining Hosur road (Magani road) and ISR Factory road (Subhas Chandra Bose road)	100	104
					Hosur road (Magani road)	105	112
					ISR Factory road (Subhas Chandra Bose road)	113	122
					Between Hosur road (Magani road and Mudlapura road	123	187

STATEMENT VI: DESCRIPTION OF BOUNDARIES AND DETAILS OF AREAS INCLUDED IN CENSUS ENUMERATION BLOCKS IN THE URBAN AREAS OF THE DISTRICT

E.B. No.	Boundaries of Census Enumeration Blocks				Buildings covered under the Enumeration Blocks		
	EAST	WEST	NORTH	SOUTH	Name or No.of Street/Road/ Lane/Cross Road/Etc.,	Building No. From	To
1	2	3	4	5	6	7	8
Town : Hospet (M) (Contd.)						**Taluk : Hospet**	
				WARD NO - I (Concld.)			
9	Railway track	Municipal High School road	Main road	Banagara lane	ISR Factory road (Subhas Chandra Bose road)	1	12
					I Cross road behind ISR Factory road (Subhas Chandra Bose road)	13	-
					II Cross road	14	35
					Cross road at Banagara lane	36	37
					ISR Factory road (Subhas Chandra Bose road)	38	53
					I Cross road behind ISR Factory road (Subhas Chandra Bose road)	54	73
					II Cross road	74	84
					III Cross road	85	95
					Cross road at Banagara lane	96	101
					ISR Factory road (Subhas Chandra Bose road)	102	131
10	Railway track	Lane connecting Bangara lane	Banagaralane	Cross road connecting Railway track	Others	132	180
					Banagaralane	181	228
					Others	229	249
11	Hosakeri and Railway track	Municipal High School road	Banagaralane	Railway track	Banagaralane	250	308
					Others	309	401
				WARD NO - II			
12	Station road	Mudlapura road	Raya Canal	Chitawadagi Main road	ISR Road (Subhas Chandra Bose road)	7	33
					Mudlapura road	1	6
					Others inside the Sugar Factory	34	53
13	ISR Road	Harijankeri cross road	Railway Track	ISR Colony road	Railway Track	1	3
					ISR Road (Subhas Chandra Bose road)	4	26
					Harijankeri slum	27	126
14	Harijankeri road	ISR Colony	Railway track	Main road of Harijankeri	Harijankeri slum	127	265
15	ISR Road	ISR Colony	Railway track	ISR Colony	Harijankeri slum	266	402
16	ISR Factory	Cross road to ISR Colony	Horakeri	ISR Factory road	ISR Factory road (Subhas Chandra Bose road)	1	17
					ISR Colony I Cross	18	39
					ISR Colony lane	40	71
					ISR Colony I Cross	72	99
17	Banni Mahakalamma Temple	ISR Colony	ISR Factory road	I.B.Road	ISR Colony	100	186
					Cross road joining ISR Road (Subhas Chandra Bose Road)& I.B.	187	199
					ISR road	200	203
18	Colony Centre road	Railway track	Horakeri	ISR Colony	ISR Colony I Cross	1	50
					Kachcha road joining IB Road	51	56
					Others in ISR Colony	57	69
19	Colony centre road	Amaravathi I.B.	ISR Colony	I.B.Road	ISR Colony	70	112
					Kachcha road joining I.B. road	113	123
					High School road from Chitawadagi	124	130
					I.B.Road	131	148
				WARD NO - III			
20	Road between Play ground and Anandavalli Hospital	Railway track	I.B.Road	College road	College road	1	6
					Others: Water works and I.B.Surroundings	7	11
					College road	12	13
					Others: Water works and I.B.Surroundings	14	22
					College road	23	28
					Others: Water works and I.B.Surroundings	29	-
					College road	30	-
					Others: Water works and I.B.Surroundings	31	43

STATEMENT VI: DESCRIPTION OF BOUNDARIES AND DETAILS OF AREAS INCLUDED IN CENSUS ENUMERATION BLOCKS IN THE URBAN AREAS OF THE DISTRICT

E.B. No.	Boundaries of Census Enumeration Blocks				Buildings covered under the Enumeration Blocks		
	EAST	WEST	NORTH	SOUTH	Name or No.of Street/Road/ Lane/Cross Road/Etc.,	Building No. From	To
1	2	3	4	5	6	7	8
Town : Hospet (M) (Contd.)						**Taluk : Hospet**	
				WARD NO - III (Contd.)			
21	Cross road between IFF Company and FACT Office	Road leading to Anandavalli Hospital	I.B.Road	College road	College road	1	4
					Cross road in between FACT and IFF Co. Offices	5	6
					Others	7	14
					Cross road in between FACT and IFF Co. Offices	15	16
					Lane between Kannamma Temple and Hanumappa Temple	17	27
					Cross road in between FACT and IFF Co. Offices	28	31
					Lane between Kannamma Temple and Hanumappa Temple	32	41
					Road in front of High School Play ground	42	46
22	ISR Factory road	Cross road between IFF Co. and FACT Office	Jabbal road	College road	ISR Factory road (Subhas Chandra Bose road)	1	6
					Kachcha road joining ISR Road and FACT & IFF Co. road	7	38
					ISR Factory road	39	43
					Kachcha road joining ISR Road and FACT & IFF Co. road	44	49
					Others	50	81
					ISR Factory road	82	96
					College road	97	125
					Kachcha road in between IFF Co. & FACT Office	126	133
23	Indira Nagar II Cross	College	College road	Basavanna canal	College road	1	27
					Indira Nagar	28	57
					College road	58	60
					Indira Nagar	61	66
24	Chitawadagi road	Indiranagar II Cross	College road	Basavanna canal	Indiranagar	67	77
					College road	78	80
					Indiranagar	81	113
					College road	114	119
					Indiranagar	120	130
					ISR Factory road	131	136
					Indiranagar	137	152
					ISR Factory road	153	155
					Indiranagar	156	165
					ISR Factory road	166	175
					Indiranagar	176	-
					ISR Factory road	177	189
25	C.No.245	Chitawadagi Main road	C.No.92	Basavanna canal	ISR Factory road	1	20
					College road	21	37
					Patel Nagar	38	91
26	C.No.206	Chitawadagi road	C.No.205	C.No.91	Patel nagar	96	176
27	Venkateshwara talkies	Chitawadagi road	Lahari School	Basavanna Canal	Between ISR Factory road and behind Venkateshwara talkies	177	226
					II Cross of Venkateshwara talkies road	227	242
					Venkateshwara talkies road	243	244
					I Cross, others	245	-
					I Cross of Sri Venkateshwara talkies road	246	256
					I Cross, others	257	260
					Venkateshwara talkies road	261	273
28	Venugopalaswamy temple road	ISR Road	Rajaji road	Road joining to College road	Cross road in front of Venugopalaswamy Temple	1	4
					Rajaji road (Chitawadagi Feeder road)	5	12
					Venugopalaswamy Temple road	13	-
					Others: Venugopalaswamy Temple	14	15
					Venugopalaswamy Temple road	16	17

STATEMENT VI: DESCRIPTION OF BOUNDARIES AND DETAILS OF AREAS INCLUDED IN CENSUS ENUMERATION BLOCKS IN THE URBAN AREAS OF THE DISTRICT

E.B. No.	Boundaries of Census Enumeration Blocks				Buildings covered under the Enumeration Blocks		
	EAST	WEST	NORTH	SOUTH	Name or No.of Street/Road/ Lane/Cross Road/Etc.,	Building No. From	To
1	2	3	4	5	6	7	8
Town : Hospet (M) (Contd.)						**Taluk : Hospet**	
			WARD NO - III (Contd.)				
28	(CONCLD.)				Others: Venugopalaswamy Temple	18	19
					Venugopalaswamy Temple road	20	23
					Others: Venugopalaswamy Temple	24	30
					Venugopalaswamy Temple road	31	33
					Cross road in front of Venugopalaswamy Temple	34	38
29	Venkateshwara talkies road	Venugopalaswamy temple road	C.No.72	Road leading to Lahari School	Venugopalaswamy Temple road	1	3
					IV Cross road to Venkateshwara talkies road	4	39
					Patel Nagar	40	57
					IV Cross road to Venkateshwara talkies road	58	71
30	Venkateshwara talkies road	Venugopalaswamy temple road	III Cross road Patel Nagar	C.No.71	Venugopalaswamy Temple road	72	73
					IV Cross road to Venkateshwara talkies road	74	88
					Patel Nagar	89	94
					IV Cross road to Venkateshwara talkies road	95	107
					Patel Nagar	108	109
					V Cross road to Venkateshwara talkies road	110	122
31	Venkateshwara talkies road	C.No.1	III Cross of Patel Nagar	Road leading to Lahari School.	Patel Nagar between IV & V Cross	123	141
					VII Cross road	142	148
					Patel Nagar between IV & V Cross	149	157
					Venkateshwara talkies road	158	166
					Patel Nagar between II & III Cross	167	168
					Venkateshwara talkies road	169	173
					Patel Nagar between II & III cross	174	213
					II Cross southern side	214	216
32	Venkateshwara talkies road	ISR Factory road	Raya canal	Cross road of Patel Nagar (I)	Rajaji road (Chitawadagi Feeder road)	1	8
					Railway Station road	9	54
					Between Power canal and Railway Station Yard	55	81
					Railway Colony road	82	85
33	Railway Station road	Fields	Railway Track	C.No.99	Rajaji Road	107	108
					Others in between Rajaji road and Venkateswara Talkies road	109	118
					Rajaji road	119	124
					Others in between Rajaji road and Venkateswara Talkies road	125	132
					Rajaji road	133	135
					Others in between Rajaji road and Venkateswara Talkies road	136	150
					Rajaji road	151	-
					Others in between Rajaji road	152	171
					Venkateswara Talkies road	172	177
					VII Cross road to Venkateswara Talkies road	178	179
					Venkateswara Talkies road	180	184
34	Venkateswara talkies road	Rajaji road	Cross road of Patel Nagar	II Cross road of Patel Nagar	VII Cross road to Venkateswara Talkies road	185	196
					Venkateswara Talkies road	197	204
					Between VI & VII cross	205	-
					VI Cross road to Venkateswara talkies road	206	210
					Between VI & VII cross	211	225
					VI Cross road to Venkateswara talkies road	226	229
35	Venkateswara talkies road	Rajaji road	C.No.228	Cross road of Patel Nagar	VI Cross road to Venkateswara talkies road	230	251
					Between V & VI Cross	252	255
					VI Cross road to Venkateswara talkies road	256	262

STATEMENT VI: DESCRIPTION OF BOUNDARIES AND DETAILS OF AREAS INCLUDED IN CENSUS ENUMERATION BLOCKS IN THE URBAN AREAS OF THE DISTRICT

E.B. No.	Boundaries of Census Enumeration Blocks				Buildings covered under the Enumeration Blocks		
	EAST	WEST	NORTH	SOUTH	Name or No.of Street/Road/ Lane/Cross Road/Etc.,	Building No. From	To
1	2	3	4	5	6	7	8
Town : Hospet (M) (Contd.)						**Taluk : Hospet**	
				WARD NO - III (Concld.)			
35	(CONCLD.)				Between V & VI Cross	263	285
					V Cross road to Venkateswara talkies road	286	291
					Between V & VI Cross	292	-
					V Cross road to Venkateswara talkies road	293	295
					Between V & VI Cross	296	298
					V Cross road to Venkateswara talkies road	299	302
				WARD NO - IV			
36	C.C.Road to Railway Station	Venkateswara talkies	Kanakadasa Statue	Road from Sreeramulu park	I Cross road to Mahatma Gandhi road (Railway Station C.C.Road)	1	-
					Mahatma Gandhi road (Railway Station C.C.Road)	2	-
					Lane to the I Cross road	3	8
					Mahatma Gandhi Road (Railway Station C.C.Road)	9	14
					Others	15	18
					Mahatma Gandhi road (Railway Station C.C.Road)	19	22
					II Cross road to Mahatma Gandhi road	23	28
					Mahatma Gandhi road (Railway Station C.C.Road)	29	37
					Others	38	39
					Mahatma Gandhi Road	40	42
					Venkateswara Talkies road in front of B.Rangappa's residence	43	51
					Others	52	53
37	Road joining II Cross road	Road adjacent to City Bank	Kanakadasa Statue	Road from Sreeramulu Park	Sardar Patel road	74	75
					Others	76	79
					Sardar Patel road	80	95
					Road in front of City Bank	96	-
					Sardar Patel road	97	105
					Others	106	107
					Venkateswara Talkies road	108	113
					Road in front of City Bank	114	116
38	Railway Station road	Venkateswara Talkies road	Road from Sreeramulu Park to City Bank	Modern Radio Circle to Taluk Office	Others	1	6
					Road from Sreeramulu Park to City Bank	7	8
					Others	9	-
					Mahatma Gandhi Road	10	12
					Others	13	28
					Mahatma Gandhi road	29	-
					Others	30	32
					Mahatma Gandhi road	33	-
					Others	34	42
					Mahatma Gandhi road	43	-
					Others	44	-
					Mahatma Gandhi road	45	46
					College road	47	48
					Lane in front of Dr.Vasantha Madhava Rao's residence	49	59
					Others	60	62
					Sardar Patel road	63	66
					Others	67	77
					Sardar Patel road	78	80
					Others	81	83
					College road	84	-
					Others	85	-
					College road	86	-
					Sardar Patel road	87	-
					College road	88	89
					Sardar Patel road	90	96
					Others	97	99
					Sardar Patel road	100	102
					Road from Sreeramulu park to City Bank	103	104
					Others	105	109

STATEMENT VI: DESCRIPTION OF BOUNDARIES AND DETAILS OF AREAS INCLUDED IN CENSUS ENUMERATION BLOCKS IN THE URBAN AREAS OF THE DISTRICT

E.B. No.	Boundaries of Census Enumeration Blocks				Buildings covered under the Enumeration Blocks		
	EAST	WEST	NORTH	SOUTH	Name or No.of Street/Road/ Lane/Cross Road/Etc.,	Building No. From	To
1	2	3	4	5	6	7	8
Town : Hospet (M) (Contd.)						**Taluk : Hospet**	
				WARD NO - IV (Contd.)			
38	(CONCLD.)				Cross road by the side of Panduranga Temple joining College road and City Bank	110	111
					Others	112	-
					Cross road by the side of Panduranga Temple joining College road and City Bank	113	115
					Others	116	117
					College road	118	119
					Others	120	-
					College road	121	124
					Others	125	-
					College road	126	-
					Venkateswara Talkies road	127	148
					Others	149	-
					Cross road by the side of Panduranga Temple joining College road and City Bank	150	154
					Venkateswara Talkies road	155	156
					Cross road by the side of Panduranga Temple joining College road and City Bank	157	160
39	C.C.Road	Ratnabai Nursery School road	Modern Radio Service Circle to Taluk Offices	Basavanna canal	Mahatma Gandhi Road	1	11
					K.S.R.T.C.Bus Stand surroundings	12	29
					Mahatma Gandhi road	30	71
					K.S.R.T.C.Bus Stand surroundings	72	138
40	Hotel Shanubogue	Ratnabai Nursery School road	College road	Basavanna canal	Others	139	259
					Sardar Patel road	254	256
					Basavanna canal	257	258
					Road in front of Veterinary Dispensary	259	-
				WARD NO - V			
41	Wet lands	Station road	Railway Station	C.No.141	Railway Yard area	1	29
					Mahatma Gandhi road	30	32
					Railway yard area	33	42
					Mahatma Gandhi road	43	-
					Others in between Power Canal to Railway Yard	44	68
					Mahatama Gandhi road	69	-
					Others in between Power Canal to Railway Yard	70	110
					Mahatma Gandhi road	111	-
					Others in between Power Canal to Railway Yard	112	134
					Mahatma Gandhi road	135	140
42	Agricultural Office	Station road	C.No.140	Bank of India	Others in between Power Canal to Railway Yard	141	160
					Mahatma Gandhi road	161	170
					Others in between Power Canal to Railway Yard	171	180
					Mahatma Gandhi road	181	197
					Others in between Raya Canal and State Bank of India	198	220
					Mahatma Gandhi road	221	225
					Others in between Raya Canal and State Bank of India	226	232
					Lane by the side of State Bank of India	233	239
43	Road by Raya Canal	Railway Station road	Agricultural Office	Ranipet	Mahatma Gandhi Road	1	18
					Road from Modern Radio Service to S.B.Work Shop	19	23
					Others	24	39
					Road from Modern Radio Service to S.B.Work Shop	40	47
					Others	48	52

STATEMENT VI: DESCRIPTION OF BOUNDARIES AND DETAILS OF AREAS INCLUDED IN CENSUS ENUMERATION BLOCKS IN THE URBAN AREAS OF THE DISTRICT

E.B. No.	Boundaries of Census Enumeration Blocks				Buildings covered under the Enumeration Blocks		
	EAST	WEST	NORTH	SOUTH	Name or No.of Street/Road/ Lane/Cross Road/Etc.,	Building No. From	To
1	2	3	4	5	6	7	8
Town : Hospet (M) (Contd.)						**Taluk : Hospet**	
				WARD NO - V (Contd.)			
43	(CONCLD.)				I Cross road from S.B.Workshop	53	54
					Road from Modern Radio Service to S.B.Workshop	55	56
					Bylu Hanumappa Temple	57	61
					Others	62	71
					I cross road from S.B.Workshop	72	-
					Others	73	-
					I Cross road from S.B.Workshop	74	80
					Bylu Hanumappa Temple	81	84
					II Cross road from S.B.Workshop	85	90
					Others	91	96
44	Road to Raya Canal	State Bank of India	Temple	Cross road of C.No.84(2)	II Cros road from S.B.Workshop	97	111
					Canal adjacent to Bylu Hanumappa Temple	112	-
					Others in between II & III Cross	113	148
					Canal adjacent to Bylu Hanumappa Temple	149	150
					Others in between II & III Cros.	151	190
					Canal adjacent to Bylu Hanumappa Temple	191	-
45	Theosophical Lodge	Agricultural Office	Raya Canal	Ranipet road	III Cross road from S.B.Workshop	192	204
					Others	205	226
					Road adjacent to Bylu Hanumappa Temple	227	231
					Others	232	243
					Road adjacent to Bylu Hanumappa Temple	244	-
					Others	245	248
					Road adjacent to Bylu Hanumappa Temple	249	251
					Others	252	262
					Road adjacent to Bylu Hanumappa Temple	263	265
					Others	266	293
					Road adjacent to Bylu Hanumappa Temple	294	297
					Others	298	300
					Road adjacent to Bylu Hanumappa Temple	301	302
46	Bylu Hanumappa Temple	C.C.Railway Station road	Modern Radio Service to S.S. Workshop	3 Shops Circle	Road from Modern Radio Service to S.B.Workshop	1	29
					Road in front of Thalur Eramma and Ratnavelu Residences	30	38
					Road from Modern Radio Service to S.B.Workshop	39	46
					Road adjacent to Bylu Hanumappa Temple	47	55
					Others	56	65
					Cross road to Hampi road	66	69
					Hampi road	70	82
					Lane joining Hampi road and B.H.Temple road	83	86
47	Conservancy	C.C.Railway Station road	Cross road joining Hampi road	3 Shops Circle	Hampi Cross road	87	-
					Lane joining Hampi road and Bylu Hanumappa Temple road	88	100
					Hampi road	101	104
					3 shops circle	105	107
					Mahatma Gandhi road	108	132
					Hampi cross road	133	143
					Mahatma Gandhi road	144	170
48	Theosophical Lodge	Bylu Hanumappa temple	Raya Canal	C.No.81 - 95	Bylu Hanumappa Temple road	1	10
					Others in Voddara Canal area	11	27
					Bylu Hanumappa Temple road	28	29
					Others in Voddara Canal area	30	51
					Bylu Hanumappa Temple road	52	53
					Others in Voddara Canal area	54	79
					Bylu Hanumappa Temple road	80	-

STATEMENT VI: DESCRIPTION OF BOUNDARIES AND DETAILS OF AREAS INCLUDED IN CENSUS ENUMERATION BLOCKS IN THE URBAN AREAS OF THE DISTRICT

E.B. No.	Boundaries of Census Enumeration Blocks				Buildings covered under the Enumeration Blocks		
	EAST	WEST	NORTH	SOUTH	Name or No.of Street/Road/ Lane/Cross Road/Etc.,	Building No. From	To
1	2	3	4	5	6	7	8
Town : Hospet (M) (Contd.)						**Taluk : Hospet**	
				WARD NO - V (Concld.)			
49	Theosophical Lodge	Bylu Hanumappa temple	C.No.67 - 80	Hampi road	Others	81	126
					Hampi cross road	127	133
					Hampi road	134	172
50	IV Cross of Theosophical Lodge	Sewerage Board Pump Station	Railway track	Hampi road	Hampi road	1	10
					Theosophical Lodge slum	11	37
					Hampi road	38	39
					Theosophical Lodge slum	40	69
					Hampi road	70	72
					Theosophical Lodge slum	73	146
					Hampi road	147	151
					Theosophical Lodge slum	152	172
51	Nagenahalli road	IV Cross of Theosophical Lodge	Railway Track	Hampi road	Others : Theosophical Lodge slum	173	194
					Hampi road	195	197
					Others : Theosophical Lodge slum	198	227
					Hampi road	228	231
					Others : Theosophical Lodge slum	232	286
					Hampi road	287	-
					Nagenahalli road	288	302
					Others : Theosophical Lodge slum	303	317
					Nagenahalli road	318	320
					Others : Theosophical Lodge slum	321	-
52	Canal	Nagenahalli road	Christian burial ground	Hampi road	Nagenahalli road	1	2
					Hampi road slum	3	-
					Nagenahalli road	4	-
					Hampi road slum	5	12
					Nagenahalli road	13	-
					Hampi road slum	14	57 (excluding 38 + 40)
					Nagenahalli road	38	40
					Nagenahalli road	58	61
					Hampi road slum	62	68
					Nagenahalli road	69	71
					Hampi road	72	90
					Hampi road slum	91	101
53	Canal	II Cross road	Public latrine	Hampi road	Hampi road	102	111
					Sunnada Bhatti slum	112	155
					Hampi road	156	157
					Sunnada Bhatti slum	158	197
					Hampi road	198	-
					Sunnada Bhatti slum	199	212
					Hampi road	213	-
					Sunnada Bhatti slum	214	-
				WARD NO - VI			
54	Fields	Jambunatha Feeder road	C.No.207	Basavanna canal	Jambunatha Feeder road	1	13
					Gowleru hatti	14	92
55	Bala Talkies	Jambunatha Feeder road	Hampi road	Conservancy and School	Gowleru hatti	93	136
					Jambunatha Feeder road	137	146
					Hampi road	147	170
					Gowleru hatti	171	175
					Hampi road	176	201
					Gowleru hatti	202	203
					Hampi road	204	213
					Gowleru hatti	214	-
					Hampi road	215	216
					Gowleru hatti	217	222
					Hampi road	223	225
56	Jambunatha Feeder road	Road to join Meer Alam Talkies Road	Basavanna canal	Head Post Office	Road in front of Head Post Office (WS)	1	2
					Thekka	3	98

STATEMENT VI: DESCRIPTION OF BOUNDARIES AND DETAILS OF AREAS INCLUDED IN CENSUS ENUMERATION BLOCKS IN THE URBAN AREAS OF THE DISTRICT

E.B. No.	Boundaries of Census Enumeration Blocks				Buildings covered under the Enumeration Blocks		
	EAST	WEST	NORTH	SOUTH	Name or No.of Street/Road/ Lane/Cross Road/Etc.,	Building No. From	To
1	2	3	4	5	6	7	8
Town : Hospet (M) (Contd.)						**Taluk : Hospet**	
				WARD NO - VI (Concld.)			
57	C.No.98 and Jambunatha Feeder road	Hampi road	Basavanna canal	Cross road joining to Meer Alam talkies road	Thekka	99	106
					Road in front of Head Post Office	107	127
					Kachcha road to Meer Alam talkies	128	152
					Thekka	153	155
					Hampi road at 3 shops circle	156	162
					Shivara Avadutara Ashram surroundings	163	175
					Hampi road	176	181
					Shivara Avadutara Ashram surroundings	182	194
					Hampi road	195	201
					Shivara Avadutara Ashram	202	217
					Hampi road	218	228
					Jambunatha Feeder road	229	233
					Shivara Avadutara Ashram surroundings	234	239
				WARD NO - VII			
58	Road from Abubekar Circle to Andhra Bank	Chitawadagi road	Basavanna canal	Dharwad road leading to Mudgal Petrol Bunk and Mosque	Tower Clock	1	3
					Subhas Chandra Bose road	4	45
					Old Bus Stand area	46	85
					Sardar Patel road	86	107
					Dharwad road (Bus Stand road)	108	129
					Municipal Office road	130	142
					Dharwad road	143	144
					Municipal Office road	145	-
					Sardar Patel road	146	173
					Municipal Office road	174	181
					Bus stand road joining Main Bazar	182	193
					Head Post Office road	194	204
					Others in VII Ward Municipal Reading Room Compound	205	256
					Head Post Office road	257	259
					Kampli road in front of VII Ward Municipal Reading Room	260	303 (except 286)
					Municipal Office road	286	-
					Others behind Government Hospital	304	331
					Kampli Road in front of VII Ward Municipal Reading Room	332	346
					Basavanna canal	347	352
59	Chitawadagi road	Barfe Ahmad Sab's house and KEB Power House	Basavanna canal	Road in between Pai Cafe and Mallikarjuna Transport	Subhas Chandra Bose road	1	17
					Others in Sreeramulu Nagar	18	-
					Kachcha road opposite to Mutton Market	19	36
					Others in Sreeramulu Nagar	37	39
					I Cross road in front of Mutton Market	40	44
					Adjacent to Mutton Market	45	55
					II Cross road	56	59
					Subhas Chandra Bose road	60	64
					Others in Sreeramulu Nagar	65	73
					II Cross road	74	77 (except 76)
					I cross road in front of Mutton Market	76	-
					Others in Sreeramulu Nagar	78	81
					III Cross road	82	85
					Subhas Chandra Bose road	86	100
					Others in Sreeramulu nagar	101	110
					Subhas Chandra Bose road	111	117
60	Road in front Suleman Sait's house	Road from Hubli Sophia Sab's house to D.Mallappa's house	Mallikarjuna Transport	Old Amaravathi road	Sreeramulu Nagar	1	10
					I Cross road in front of Mutton Market	11	14
					Sreeramulu Nagar	15	24
					I Cross road in front of Mutton Market	25	26
					Sreeramulu nagar	27	35
					I Cross road in front of Mutton Market	36	37
					Sreeramulu Nagar	38	122

STATEMENT VI: DESCRIPTION OF BOUNDARIES AND DETAILS OF AREAS INCLUDED IN CENSUS ENUMERATION BLOCKS IN THE URBAN AREAS OF THE DISTRICT

E.B. No.	Boundaries of Census Enumeration Blocks				Buildings covered under the Enumeration Blocks		
	EAST	WEST	NORTH	SOUTH	Name or No.of Street/Road/ Lane/Cross Road/Etc.,	Building No. From	To
1	2	3	4	5	6	7	8
Town : Hospet (M) (Contd.)						**Taluk : Hospet**	
			WARD NO - VII (Concld.)				
61	Chitawadagi road	Road in front of Suleman Sait's house	C.No.125	Amaravathi road	Sreeramulu Nagar (Korachageri)	123	272
					Subhas Chandrabose road	273	288
62	C.No.115	Well	Fish Market road	C.No.226	Fish Market road	1	-
					Others in Sreeramulu Nagar	2	25
					Fish Market road	26	-
					Others in Sreeramulu Nagar	27	34
					Fish Market road	35	-
					Others in Sreeramulu Nagar	36	43
					Fish Market road	44	-
					Others in Sreeramulu Nagar	45	56
					Fish Market road	57	59
					Others in Sreeramulu Nagar	60	66
					Fish Market road	67	68
					Others in Sreeramulu Nagar	69	143
63	Cross road at C.No.165	Road at C.No.211	Cross road at C.No.118	Cross road at C.No.208	Sreeramulu Nagar	144	214
64	Road at C.No.318	Road at C.No.342	Cross road at C.No.215	Amaravathi road	Sreeramulu Nagar (Others)	215	322
					Old Amaravathi road	323	325
					Sreeramulu Nagar (Others)	326	340
65	Road at C.No.339	Fields	Road at C.No.300	Amaravathi road	Sreeramulu Nagar	341	424
					Old Amaravathi road	425	455
66	Chalwadi lane	Road at C.No.95	Basavanna canal	Road at C.No.194 and C.No.37	Sreeramulu Nagar (Chalwadi lane)	1	51
					Kachcha road by the side of Basavanna canal	52	69
					Sreeramulu Nagar	70	111
67	Road at C.No.120 and 141	Road at C.No.198 to 208	Road at C.No.194	Road at C.No.209	Sreeramulu Nagar	112	208
68	Road at C.No.194 to 197	Fields	Road at C.No.209	Road at C.No.290	Sreeramulu Nagar	209	292
			WARD NO - VIII				
69	C.No.96	Kurubara lane	C.No.130-150	C.No.73-85	Shankaramma Temple road	1	4
					Kurubarageri	5	32
					Shankaramma Temple road	33	40
					Kurubarageri	41	45
					Shankaramma Temple road	46	47
					Kurubarageri	48	67
					Shankaramma Temple road	68	72
70	Maddigudi road	Kurubara lane	Cowlpet road	Old Medar road	Old Medar road	73	85
					Others	86	88
					Maddigudi road	89	91
					Others	92	98
					Maddigudi road	99	105
					Others	106	109
					Maddigudi road	110	116
					Others	117	131
71	Kurubarageri	Agasara voni	Cowlpet road	Road at C.No.108	Cowlpet road	1	9
					Kurubarageri	10	96
72	C.No.272-242	Agasara voni	Road at C.No.97 to 98	C.No.180-186	Kurubarageri	97	200
					Kurubarakeri	201	229
					Old Medar road	230	231
					Kurubarakeri	232	242
					Old Medar road	243	254
					Agasara voni	255	299

STATEMENT VI: DESCRIPTION OF BOUNDARIES AND DETAILS OF AREAS INCLUDED IN CENSUS ENUMERATION BLOCKS IN THE URBAN AREAS OF THE DISTRICT

E.B. No.	Boundaries of Census Enumeration Blocks EAST	WEST	NORTH	SOUTH	Buildings covered under the Enumeration Blocks Name or No.of Street/Road/ Lane/Cross Road/Etc.,	Building No. From	To
1	2	3	4	5	6	7	8
Town : Hospet (M) (Contd.)						**Taluk : Hospet**	
			WARD NO - IX				
74	Mutton Market	Dharwad road	Dharwad road	Cowlpet road	Cowlpet road	1	-
					Jali lane	2	7
					Old Bus stand road	8	21
					Jali lane	25	32
					Others	33	38
					Cowlpet road	39	42
					Others	43	46
					Old Bus stand road	47	57
					Others	58	63
					Old Bus stand road	64	65
					Others	66	75
					Old Bus stand road	76	79
					Others	80	89
					Cowlpet road	90	94
					Others	95	100
					Old Bus stand road	101	113
					Dharwad road	114	121
					Others (except 163-165)	122	170
					Cowlpet road	163	165
					Dharwad road	171	173
					Cowlpet road	174	176
75	C.No.124	Maddigudi road	Cowlpet road	Road at C.No.137-139	Cowlpet road	1	14
					Shankaramma Temple surroundings	15	34
					Cowlpet road	35	43
					Maddigudi road	44	49
					Shankaramma Temple surroundings	50	77
					Mandalu Bhatti lane	78	82
					Shankaramma Temple surroundings	83	136
76	Mandalu Bhatti lane	Lane at C.No. 204-205	C.No.136 and 125	Old Medar road	Others	137	204
					Old Medar road	205	209
					Others	210	212
					Old Medar road	213	222
					Others	223	225
					Old Medar road	226	230
					Others	231	266
			WARD NO - X				
77	Mandalu Bhatti lane	C.No.249 & 251	Road to Main Bazar	Road to Mutton Market	Mutton Market yard	1	16
					Others in Jali lane	17	36
					Mandalu Bhatti lane	37	42
					Others in Jali lane	43	66
					Mandalu Bhatti lane	67	78
					Others in Jali lane	79	102
					Road from Abubekar Circle to Jali lane	103	123
					Others in Jali lane	124	126
					Road from Abubekar Circle to Jali lane	127	140
					Others in Jali lane	141	152
78	Lane at C.No. 204-207	Main Bazar	Old Medar road	Road at Main Bazar	Others in Jali lane	153	175
					Cowlpet road	176	178
					Others in Jali lane	179	191
					Palle Katte road	192	195
					Cowlpet road	196	198
					Others in Jali lane	199	203
					Palle Katte road	204	207
					Old Medar road	208	214
					Others in Jali lane	215	222
					Old Medar road	223	229
					Main Bazar	230	239
					Cross road joining Main Bazar	240	248
					Others in Jali lane	249	260
					Cross road joining Main Bazar	261	268
					Main Bazar	269	273
					Others in Jali lane	274	285

STATEMENT VI: DESCRIPTION OF BOUNDARIES AND DETAILS OF AREAS INCLUDED IN CENSUS ENUMERATION BLOCKS IN THE URBAN AREAS OF THE DISTRICT

E.B. No.	Boundaries of Census Enumeration Blocks				Buildings covered under the Enumeration Blocks		
	EAST	WEST	NORTH	SOUTH	Name or No.of Street/Road/ Lane/Cross Road/Etc.,	Building No. From	To
1	2	3	4	5	6	7	8
Town : Hospet (M) (Contd.)						**Taluk : Hospet**	
			WARD NO - X (Contd)				
78	(CONCLD.)				Main Bazar	286	288
					Others in Jali lane	289	312
					Main Bazar	313	315
					Others in Jali lane	316	328
					Main Bazar	329	330
					Others in Jali lane	331	342
79	Vijaya and Sachidananda talkies	Bazar lane	Head Post Office	Panduranga Temple Vijaya talkies lane	Main Bazar	1	16
					Others	17	30
					Main Bazar	31	38
					Others	39	45
					Main Bazar	46	48
					Others	49	60
					Main Bazar	61	70
					Others	71	116
					Main Bazar	117	133
					Others	134	141
					Cross road to Vijaya talkies	142	146
					Others	147	155
					Cross road to Vijaya talkies	156	164
					Road in front of Vijaya and Sachidananda talkies	165	181
					Others	182	189
					Road in front of Vijaya and Sachidananda talkies	190	191
					Others	192	206
					Road in front of Vijaya and Sachidananda talkies	207	214
					Others	215	-
80	Open space	Vijaya and Sachidananda talkies road	Back portion of Meer Alam talkies	C.No.101-112	Gutti Thotappa Slum area	1	100
81	C.No.242-246	Vijaya and Sachidananda talkies road	C.No.63-81	C.No.229-230	Gutti Thotappa Slum area	101	197
82	Jambunatha Feeder road	Vijaya and Sachidananda talkies road	Cross road at C.No.163-176	Pandurangaswamy temple area	Road in front of Vijaya and and Sachidananda talkies	198	204
					Satyanarayana Nagar	205	285
					Pandurangaswamy Temple road	286	290
					Satyanarayana Nagar	291	296
					Pandurangaswamy Temple road	297	307
					Jambunatha Feeder road	308	315
83	Fields	Road at C.No. 113-129	Basavanna canal	Road to Eswar Temple	Sr.No.100 B Siddalingappa Chowki VIII Cross	1	28
					Others	29	38
					Sr.No.100 B Siddalingappa Chowki VIII Cross	39	59
					Sr.No.100 B Siddalingappa Chowki VII Cross	60	106
					Others	107	109
					Sr.No.100 B Siddalingappa Chowki VI Cross	110	129
84	Road at C.No. 113-129	Road at C.No. 245 & 234	Basavanna canal	Road to Eswar Temple	Sr.No.100 B Siddalingappa Chowki VI Cross (SS)	130	159
					Sr.No.100 B Siddalingappa Chowki V Cross	160	212
					Others	213	214
					Sr.No.100 B Siddalingappa Chowki IV Cross	215	233
85	Road at C.No. 234-245	Jambunatha Feeder road	Basavanna canal	Road to Eswar Temple	Sr.No.100 B Siddalingappa Chowki IV Cross	234	253
					Sr.No.100 B Siddalingappa Chowki III Cross	254	306

STATEMENT VI: DESCRIPTION OF BOUNDARIES AND DETAILS OF AREAS INCLUDED IN CENSUS ENUMERATION BLOCKS IN THE URBAN AREAS OF THE DISTRICT

E.B. No.	Boundaries of Census Enumeration Blocks				Buildings covered under the Enumeration Blocks		
	EAST	WEST	NORTH	SOUTH	Name or No.of Street/Road/ Lane/Cross Road/Etc.,	Building No. From	To
1	2	3	4	5	6	7	8
Town : Hospet (M) (Contd.)						**Taluk : Hospet**	
				WARD NO - X (Concld.)			
85	(CONCLD.)				Sr.No.100 B Siddalingappa Chowki II Cross	307	350
					Sr.No.100 B Siddalingappa Chowki I Cross	351	365
				WARD NO - XI			
86	Jambunatha Feeder road	Drain by the side of Mutt	C.No.112-130	Muslim Burial ground	Pandurangaswamy Temple road	1	7
					Jigalikatte Raya temple surroundings	8	43
					Uramma Bailu I Cross	44	111
87	Jambunatha Feeder road	Drain by the side of Mutt	Vijaya talkies road	C.No.93-111	Uramma Bailu III Cross	112	150
					Uramma Bailu IV Cross	151	181
					Uramma Bailu V Cross	182	209
					Uramma Bailu VI Cross	210	231
					Pandurangaswamy Temple road	232	239
					Jambunatha Feeder road	193	195
					Jambunatha Feeder road	224	225
88	Drain by the side of Ragha-vendraswamy Mutt	Cross road from C.No.108-121	Vijaya talkies road	Public latrine	Pandurangaswamy Temple road	1	3
					Jagalikatte Raya Temple surroundings	4	61
					Pandurangaswamy Temple road	62	-
					Jagalikatte Raya Temple surroundings	63	106
					Pandurangaswamy Temple road	107	-
					Jagalikatte Raya Temple surroundings	108	126
89	Cross road from C.No.108-121	Aswathkatte	Vijaya Talkies road	Public latrine	Jagalikatte Raya Temple surroundings	127	143
					Pandurangaswamy Temple road	144	151
					Jagalikatte Raya Temple surroundings	152	179
					Pandurangaswamy Temple road	180	-
					Jagalikatte Raya Temple surroundings	181	186
					Pandurangaswamy Temple road	187	189
					Jagalikatte Raya Temple surroundings	190	213
					Pandurangaswamy Temple road	214	215
					Jagalikatte Raya Temple surroundings	216	223
					Pandurangaswamy Temple road	224	228
					Lane by the side of Aswathkatte	229	252
90	Kattananjappa lane and open site	Main Bazar	Vijaya Talkies road	Matapathi lane	Behind Panduranga Temple	1	6
					Pandurangaswamy Temple road	7	8
					Main Bazar	9	28
					Behind Pandurangaswamy Temple	29	39
					Main Bazar	40	46
					Behind Pandurangaswamy Temple	47	63
					Main Bazar	64	68
					Matapathi lane	69	84
					Behind Pandurangaswamy Temple	85	108
91	Drain	Main Bazar road	Kattananjappa lane and open site	Cross road at C.No.134-141	Matapathi lane	1	15
					Main Bazar	16	24
					Opposite to Uramma Bailu	25	104
					Main Bazar	105	107
					Opposite to Uramma Bailu	108	132
92	Drain from Mutt	Main Bazar	Kattananjappa lane and open site	Bellary road	Opposite to Uramma Bailu	133	141
					Main Bazar	142	145
					Bellary road	146	164
					Opposite to Uramma Bailu	165	167
					Bellary road	168	173
					Opposite to Uramma Bailu	174	-
					Bellary road	175	-
					Opposite to Uramma Bailu	176	190
					Bellary road	191	194
					Opposite to Uramma Bailu	195	228
					Bellary road	229	234

STATEMENT VI: DESCRIPTION OF BOUNDARIES AND DETAILS OF AREAS INCLUDED IN CENSUS ENUMERATION BLOCKS IN THE URBAN AREAS OF THE DISTRICT

E.B. No.	Boundaries of Census Enumeration Blocks				Buildings covered under the Enumeration Blocks		
	EAST	WEST	NORTH	SOUTH	Name or No.of Street/Road/ Lane/Cross Road/Etc.,	Building No. From	To
1	2	3	4	5	6	7	8
Town : Hospet (M) (Contd.)						**Taluk : Hospet**	
				WARD NO - XI (Contd.)			
93	Jambunatha Feeder road	Cross road at C.No.164-203	Muslim Burial ground	Bellary road	Kachcha road joining Jambunatha Feeder road	1	27
					Others	28	34
					Kachcha road joining Jambunatha Feeder road	35	41
					Others	42	45
					Jambunatha Feeder road	46	48
					Others	49	52
					Jambunatha Feeder road	53	55
					Others	56	58
					Jambunatha Feeder road	59	72
					Others	73	79
					Jambunatha Feeder road	80	84
					Others	85	97
					Jambunatha Feeder road	98	111
					Bellary road	112	121
					Cross road to Bellary road	122	163
94	Cross road at C.No.164-203	Drain	Muslim Burial ground	Bellary road	Cross road to Bellary road	164	171
					Others	172	192
					Cross road to Bellary road	193	203
					Bellary road (SS)	204	221
					Others	222	225
					Kachcha road joining Bellary road	226	264
					Others	265	267
					Kachcha road joining Bellary road	268	273
					Others	274	278
					Kachcha road joining Bellary road	279	290
					Others	291	292
95	Open site	Cross road at C.No.83-104	Sr.No.100 B	K.S.R.T.C.Depot	Sr.No.100 B Kudre Moothi Kotraiah Slum area	1	82
96	Cross road at C.No.127-146	C.No.165-188	Sr.No.100 B	K.S.R.T.C.Depot	Sr.No.100 B Kudre Moothi Kotraiah Slum area	83	164
97	C.No.147-164	Jambunatha Feeder road	Sr.No.100 B	K.S.R.T.C.Depot	Sr.No.100 A Kudre Moothi Kotraiah Slum area	165	243
98	Siddalingappa swamy mutt	Jambunatha Feeder road	Sr.No.100 B	K.S.R.T.C.Depot	Jambunatha Feeder road (WS)	1	14
					Bellary road	15	32
					Others in Jayaprakash Nagar	33	35
					Bellary road	36	-
					Jayaprakash Nagar I Cross	37	48
					Others in Jayaprakash Nagar	49	51
					Jayaprakash Nagar I Cross	52	55
					Bellary road	56	60
					Jayaprakash Nagar II Cross	61	88
					Others in Jayaprakash Nagar	89	90
					Bellary road	91	94
					Others in Jayaprakash Nagar	95	96
					Jayaprakash Nagar III Cross	97	119
					Bellary road	120	-
					Jayaprakash Nagar IV Cross	121	137
				WARD NO - XII			
99	Main Bazar	New road	Old Medar road	Edigara road	Old Medar road	1	19
					New road	20	23
					Palle katte	24	26
					New road	27	-
					Palle katte	28	40
					New road	41	-
					Palle katte	42	61
					New road	62	63
					Palle katte	64	94
					Edigara road	95	107
					Main Bazar	108	174
100	Palle Katte road	New road	Old Medar road	Edigara road	Kotturswamy Mutt surroundings	1	18
					Palle katte road	19	25
					Old Medar road	26	45
					Pattarada lane	46	62

STATEMENT VI: DESCRIPTION OF BOUNDARIES AND DETAILS OF AREAS INCLUDED IN CENSUS ENUMERATION BLOCKS IN THE URBAN AREAS OF THE DISTRICT

E.B. No.	Boundaries of Census Enumeration Blocks EAST	WEST	NORTH	SOUTH	Buildings covered under the Enumeration Blocks Name or No.of Street/Road/ Lane/Cross Road/Etc.,	Building No. From	To
1	2	3	4	5	6	7	8
Town : Hospet (M) (Contd.)						**Taluk : Hospet**	
			WARD NO - XII (Concld.)				
100	(CONCLD.)				Lane joining Palle katte road and Pattarada lane	63	72
					Banagara Mosque surroundings	73	109
101	Pattarada voni	New road	Old Medar road	Edigara road	Others surroundings Banagara Mosque	110	119
					Boyakeri road	120	-
					Others surroundings Banagara Mosque	121	123
					Pattarada lane	124	145
					Old Medarkeri road	146	150
					Boyakeri road	151	185
					Hire Masjid road	186	194
					Palle katte road	195	224
			WARD NO - XIII				
102	New road	Thayamma Temple	Old Medar road	C.No.146-161	Old Medar road	1	3
					Chitrakeri	4	6
					Old Medar road	7	9
					Chitrakeri	10	21
					Old Medar road	22	24
					Chitrakeri	25	37
					Kachcha road joining Old Medar road and Chitrakeri lane	38	42
					Chitrakeri	43	51
					Kachcha road joining Old Medar road and Chitrakeri lane	52	66
					Old Medar road	67	85
103	New road	Boyakeri road	C.No.67, 85	C.No.179 & 162-164	Boyakeri road	86	87
					Chitrakeri	88	123
					Boyakeri road	124	130
					Cross road joining Boyakeri road and New road	131	145
					Cross road joining Boyakeri road	146	161
104	New road	Boyakeri road	C.No.146-161	Palle katte road	Boyakeri road and Palle katte road junction	162	165
					Chitrakeri	166	167
					Palle katte road	168	172
					Chitrakeri	173	196
					Palle katte road	197	198
					Chitrakeri	199	208
					Palle katte road	209	217
					New road	218	241
105	Road to Rama-linga Temple	Boyakeri road	C.No.74-79	Road to Shankaramma temple	Boyakeri road	1	-
					Others in Banadakeri	2	55
					Boyakeri road	56	64
					Others in Banadakeri	65	73
06	Road to Rama-linga Temple	Boyakeri road	Edigeri road	C.No.64-73	Banadakeri	74	79
					Boyakeri road	80	97
					Palle katti road (Edigeri road)	98	100
					Banadakeri	101	102
					Palle katte road (Edigeri road)	103	115
					Banadakeri	116	121
					Palle katti road	122	-
					Banadakeri	123	125
					Palle katti road	126	131
					Ramalinga Temple road	132	141
					Banadakeri road	142	148
107	Door No.11/18 Hulugappa's house	Boyakeri road	Kattigi Gangamma house	Ukkadakeri Garadimani	Banadakeri	1	5
					Road from Ramalinga Temple to Banashankari Temple	6	9
					Banadakeri	10	37
					Road from Ramalinga Temple to Banashankari Temple	38	42

STATEMENT VI: DESCRIPTION OF BOUNDARIES AND DETAILS OF AREAS INCLUDED IN CENSUS ENUMERATION BLOCKS IN THE URBAN AREAS OF THE DISTRICT

E.B. No.	Boundaries of Census Enumeration Blocks				Buildings covered under the Enumeration Blocks		
	EAST	WEST	NORTH	SOUTH	Name or No.of Street/Road/ Lane/Cross Road/Etc.,	Building No. From	To
1	2	3	4	5	6	7	8
Town : Hospet (M) (Contd.)						**Taluk : Hospet**	
			WARD NO - XIII (Concld.)				
107	(CONCLD.)				Banadakeri	43	53
					Road from Ramalinga Temple to Banashankari Temple	54	56
					Banadakeri	57	78
					Road from Ramalinga Temple to Banashankari Temple	79	82
					Kachcha road in front of Ukkadakeri Garadimani	83	89
					Boyakeri road	90	113
					Banadakeri	114	116
			WARD NO - XIV				
108	Boyakeri road	Road at C.No. 81-83	Bellary Durga-mma road	Fort road	Fort road	1	40
					Boyakeri road	41	50
					Bellary Durgamma Temple road	51	53
					Others	54	75
					Bellary Durgamma Temple road	76	80
					Others	81	83
109	Road at C.No. 81-83	Dharwad road	Bellary Durga-mma Road	Fort road	Others	84	97
					Bellary Durgamma Temple road	98	100
					Others	101	108
					Bellary Durgamma Temple road	109	113
					Others	114	125
					Bellary Durgamma Temple road	126	127
					Others	128	135
					Bellary Durgamma Temple road	136	138
					Dharwad road	139	156
110	C.No.142	Dharwad road	C.No.131-133	Bellary Durga-mma Road	Dharwad road	1	12
					Elumakkala Thayamma Temple surroundings (Kabberapet)	13	83
					Dharwad road	84	119
					Kabberapet	120	123
					Dharwad road	124	130
111	Bovikeri road	Dharwad road	Dharwad road	C.No.256 & 311	Dharwad road	131	-
					Kabberapet	132	143
					Dharwad road	144	-
					Kabberapet	145	153
					Dharwad road	154	158
					Kabberapet	159	198
					Dharwad road	199	211
					Kabberapet	212	216
					Boyakeri road	217	220
					Kabberapet	221	225
					Boyakeri road	226	230
					Kabberapet	231	246
					Boyakeri road	247	251
112	Bovikeri road	Dharwad road	C.No.194-196 and public tap	Bellary Durgamma road	Kabberapet	252	263
					Boyakeri road	264	267
					Kabberapet	268	276
					Boyakeri road	277	-
					Kabberapet	278	286
					Boyakeri road	287	290
					Kabberapet	291	336
					Bellary Durgamma road	337	340
					Kabberapet	341	349
					Bellary Durgamma road	350	370
			WARD NO - XV				
113	Ramadurga road	Road to Over Head Tank	Dharwad road	Sonnekeppa Temple road	Dharwad road	1	21
					Dharwad road I Cross (Nehru Co-Operative Colony)	22	24
					Others	25	48
					Dharwad road I Cross (Nehru Co-Operative Colony)	49	51

STATEMENT VI: DESCRIPTION OF BOUNDARIES AND DETAILS OF AREAS INCLUDED IN CENSUS ENUMERATION BLOCKS IN THE URBAN AREAS OF THE DISTRICT

E.B. No.	Boundaries of Census Enumeration Blocks				Buildings covered under the Enumeration Blocks		
	EAST	WEST	NORTH	SOUTH	Name or No.of Street/Road/ Lane/Cross Road/Etc.,	Building No. From	To
1	2	3	4	5	6	7	8
Town : Hospet (M) (Contd.)						**Taluk : Bellary**	
				WARD NO - XV (Contd.)			
113	(CONCLD.)				Others	52	80
					Ramadurga Road I Cross (Nehru Co-Operative Colony)	81	88
					Dharwad road I Cross	89	-
					Others	90	124
					Dharwad road	125	127
					Others	128	-
					Dharwad road	129	131
					Others	132	136
					Dharwad road	137	147
114	Ramadurga road	Sannekeppa Temple	C.No.92-103	H.L.C.	Dharwad road II Cross	148	150
					Ramadurga road I Cross	151	163
					Dharwad road II Cross	164	166
					Kachcha road to Ramadurga I Cross	167	178
					Dharwad road II Cross	179	-
					Dharwad road I Cross	180	208
					Nehru Co-Operative Colony	209	227
					Ramadurga road	228	230
					Nehru Co-Operative Society	231	233
					Ramadurga road	234	237
					Nehru Co-Operative Colony	238	239
					Ramadurga road	240	-
					Nehru Co-Operative Colony	241	262
					Ramadurga road	263	-
					Nehru Co-Operativ e Colony	264	275
					Ramadurga road	276	278
					Nehru Co-Operative Society	279	288
115	Maleria Office	H.L.C.	Dharwad road	H.L.C.	Dharwad road	1	10
					Nehru Co-Operative Colony	11	32
					Dharwad road III Cross	33	39
					Nehru Co-Operative Colony	40	60
					Dharwad road	61	68
					Dharwad road II Cross	69	71
					Nehru Co-Operative Colony	72	78
					Dharwad road II Cross	79	88
					Nehru Co-Operative Colony	89	122
116	Maleria office	H.L.C.	Dharwad road	H.L.C.	Nehru Co-Operative Colony	123	143
					Dharwad road III Cross	144	178
					Nehru Co-Operative Colony	179	202
117	Dharwad road	Markandeya Temple road	I Cross road at Chapparada halli	Dharwad road	Chapparadahalli	1	3
					Markandeya Temple road	4	5
					Dharwad road	6	23
					Chapparadahalli	24	31
					Dharwad road	32	-
					Chapparadahalli	33	77
					Dharwad road	78	79
					Chapparadahalli	80	-
					Dharwad road	81	88
					Chapparadahalli	89	90
					Dharwad road	91	-
					Chapparadahalli	92	-
					Chapparadahalli Road I Cross	93	110
118	Dharwad road	Markandeya Temple road	II Cross road at Chapparadahalli	I Cross of Chappa-radahalli	Chapparadahalli I Cross road	111	119
					Chapparadahalli between I and II Cross	120	135
					Chapparadahalli I Cross road	136	138
					Chapparadahalli between I and II Cross	139	145
					Dharwad road	146	-
					Chapparadahalli between I and II Cross	147	164
					Dharwad road	165	170
					Chapparadahalli II Cross road	171	177
					Chapparadahalli between	178	179
					Chapparadahalli II Cross road	180	-
					Chapparadahalli between I and II Cross	181	186
					Chapparadahalli II Cross road	187	189

STATEMENT VI: DESCRIPTION OF BOUNDARIES AND DETAILS OF AREAS INCLUDED IN CENSUS ENUMERATION BLOCKS IN THE URBAN AREAS OF THE DISTRICT

E.B. No.	Boundaries of Census Enumeration Blocks EAST	WEST	NORTH	SOUTH	Buildings covered under the Enumeration Blocks Name or No.of Street/Road/ Lane/Cross Road/Etc.,	Building No. From	To
1	2	3	4	5	6	7	8
Town : Bellary (M) (Contd.)						**Taluk : Bellary**	
			WARD NO - XV (Contd.)				
	(CONCLD.)				Chapparadahalli II Cross road	187	189
					Chapparadahalli between I and II Cross	190	192
					Chapparadahalli II Cross road	193	-
					Chapparadahalli road	194	197
119	Dharwad road	Markandeya Temple	Mandal Batti	Sardar line	Chapparadahalli II Cross road	1	26
					Dharwad road	27	28
					Others in Chapparadahalli	29	40
					Dharwad road	41	44
					Others in Chapparadahalli	45	-
					Chapparadahalli III Cross road	46	63
					Chapparadahalli road	64	65
					Others in Chapparadahalli	66	74
					Kachcha road joining Markandeya Temple road	75	97
					Markandeya Temple road	98	100
					Others in Chapparadahalli	101	110
120	Road to C.No. 26-42	C.No.80-83	Road to C.No.42-50	**Koravara** voni	Chapparadahalli III Cross road	1	4
					Others in Chapparadahalli	5	25
					Chapparadahalli road	26	41
					Chapparadahalli IV Cross	42	51
					Others in Chapparadahalli	52	54
					Markandeya Temple road	55	58
					Others in Markandeya Temple	59	62
					Markandeya Temple road	63	65
					Others in Chapparadahalli	66	78
121	Road at C.No. 116-135	Markandeya Temple Street	C.No.64 & 65	C.No.1-4	Others in Chapparadahalli	79	105
					Chapparadahalli III Cross road	106	112
					Others in Chapparadahalli	113	115
					Chapparadahalli road	116	135
					Chapparadahalli IV Cross	136	-
					Others in Chapparadahalli	137	168
122	Dharwad road	Chapparadahalli road	Road at Milan Petrol Bunk	Mandala voni	Chapparadahalli III Cross	1	25
					Chapparadahalli road	26	35
					Others in Chapparadahalli	36	45
					Chapparadahalli IV Cross (In front of Bhupal Chidambarappa's house)	46	52
					Others in Chapparadahalli	53	59
					Chapparadahalli IV Cross (In front of Bhupal Chidambarappa's house)	60	61
					Others in Chapparadahalli	62	81
					Chapparadahalli road	82	85
					Others in Chapparadahalli	86	114
123	Dharwad road	Cross road at C.No.105-114	Road at Milan Petrol Bunk	Lane at C.No.135	Road by the side of Milan Petrol Bunk	115	125
					Others in Chapparadahalli surrounding Ambabhavani Temple	126	166
					Road by the side of Milan Petrol Bunk	167	170
					Others in Chapparadahalli surrounding Ambabhavani Temple	171	210
					Dharwad road	211	219
124	Chapparadahalli road and Dharwad	Markandeya Temple	Door No.459 of XV Ward	Door No.402 of XVI Ward	Others in Chapparadahalli	1	-
					Chapparadahalli road	2	5
					Chapparadahalli IV Cross	6	20
					Others in Chapparadahalli	21	35
					Chapparadahalli V Cross	36	37
					Others in Chapparadahalli	38	-
					Chapparadahalli V Cross	39	43
					Others in Chapparadahalli	44	46
					Chapparadahalli V Cross	47	-
					Others in Chapparadahalli	48	58
					Chapparadahalli V Cross	59	62

STATEMENT VI: DESCRIPTION OF BOUNDARIES AND DETAILS OF AREAS INCLUDED IN CENSUS ENUMERATION BLOCKS IN THE URBAN AREAS OF THE DISTRICT

E.B. No.	Boundaries of Census Enumeration Blocks				Buildings covered under the Enumeration Blocks		
	EAST	WEST	NORTH	SOUTH	Name or No.of Street/Road/ Lane/Cross Road/Etc.,	Building No. From	To
1	2	3	4	5	6	7	8
Town : Hospet (M) (Contd.)						**Taluk : Hospet**	
			WARD NO - XV (Concld.)				
125	Door No.148 of XV Ward	School	Old Amaravathi road	Door No.437 of XV Ward	Others in Chapparadahalli	1	5
					Old Amaravathi road II Cross	6	12
					Others in Chapparadahalli	13	18
					Old Amaravathi road III Cross	19	20
					Others in Chapparadahalli	21	25
					Old Amaravathi road III Cross	26	27
					Others in Chapparadahalli	28	-
					Old Amaravathi road IV Cross	29	40
					Others in Chapparadahalli	41	44
					Old Amaravathi road	45	47
					Others in Chapparadahalli	48	50
					Old Amaravathi road III Cross	51	53
					Old Amaravathi road III Cross	54	55
					Old Amaravathi road	56	-
					Old Amaravathi road II Cross	57	-
					Others in Chapparadahalli	58	65
					Old Amaravathi road III Cross	66	75
					Chapparadahalli V Cross	76	-
					Old Amaravathi road IV Cross	77	80
126	Door No.558 of XV Ward	Markandeya Temple road	Slaughter house	Open area	Chapparadahalli V Cross	1	14
					Chapparadahalli	15	88
					Old Amaravathi road IV Cross	89	100
127	Cross road at C.No.23	Markandeya Temple road	Amaravathi road	C.No.115-118	Chapparadahalli	1	19
					Chapparadahalli IV Cross	20	23
					Old Amaravathi road	24	37
					Chapparadahalli	38	114
128	Cross road at C.No.125 - 178	Markandeya temple road	Amaravathi road	Slaughter house	Chapparadahalli	115	183
					Old Amaravathi road	184	187
					Markandeya Temple road	188	204
					Chapparadahalli	205	228
129	Dharwad road	Cross road at C.No.53-134	C.No.144	Road at Milan Agency Petrol Bunk	Dharwad road	1	8
					Chapparadahalli	9	33
					Dharwad road	34	-
					Chapparadahalli	35	-
					Dharwad road	36	42
					Chapparadahalli	43	47
					Road by the side of Milan Petrol Bunk	48	63
					Chapparadahalli	64	143
130	Cross road at C.No.63-134	Markandeya Temple road	Old Amaravathi road	Road at Milan Petrol Bunk	Chapparadahalli	144	166
					Road by the side of Milan Agencies	167	181
					Chapparadahalli	182	286
			WARD NO - XVI				
131	Durgamma Temple and C.No.103	Ramadurga road	Well	Road at C.No.1-42	Talwarakeri road	1	42
					Boyakeri road	43	44
					Talwarakeri	45	47
					Boyakeri road	48	50
					Talwarakeri	51	101
132	Bovikeri road and AC Road	Ramadurga road	Talwarakeri road	Road in between C.No.200 & 112	Talwarakeri	102	112
					Boyakeri road	113	120
					Lane in front of Municipal Dispensary joining Boyakeri road	121	151
					Talwarakeri	152	197
					Lane in front of Municipal Dispensary joining Boyakeri road	198	199
					Ramadurga road	200	212
133	Old A.C.Office	Ramadurga road	Old Medar Road	Talwarakeri road	Talwarakeri	1	2
					Old Medar road (Fort road)	3	-
					Talwarakeri	4	5

STATEMENT VI: DESCRIPTION OF BOUNDARIES AND DETAILS OF AREAS INCLUDED IN CENSUS ENUMERATION BLOCKS IN THE URBAN AREAS OF THE DISTRICT

E.B. No.	Boundaries of Census Enumeration Blocks				Buildings covered under the Enumeration Blocks		
	EAST	WEST	NORTH	SOUTH	Name or No.of Street/Road/ Lane/Cross Road/Etc.,	Building No. From	To
1	2	3	4	5	6	7	8
Town : Hospet (M) (Contd.)						**Taluk : Hospet**	
				WARD NO - XVI (Concld.)			
133	CONCLD.				Old Medar road	6	-
					Talwarakeri	7	8
					Old Medar road	9	-
					Talwarakeri	10	19
					Old Medar road	20	23
					Talwarakeri	24	27
					Old Medar road	28	32
					Talwarakeri	33	44
					Old Medar road	45	49
					Talwarakeri	50	53
					Old Medar road	54	61
					Boyakeri road	62	65
					Talwarakeri	66	70
					Boyakeri road	71	72
					Talwarakeri	73	87
					Boyakeri road	88	93
					Talwarakeri	94	112
					Boyakeri road	113	121
					Talwarakeri	122	146
134	Road at C.No. 136 & 146	Ramadurga road	C.No.37 & 38	Talwarakeri road	Talwarakeri	147	227
					Lane in front of Municipal Office	228	245
					Talwarakeri	246	259
					Ramadurga road	260	267
				WARD NO - XVII			
135	Road at Burial ground	Old A.C.Office road	Garadimani	Well	Road in front of Ukkadakeri Garadimani	1	2
					Others in Myasakeri	3	7
					Boyakeri road	8	11
					Others in Myasakeri	12	22
					Boyakeri road	23	26
					Others in Myasakeri	27	37
					Boyakeri road	38	39
					Others in Myasakeri	40	61
					Boyakeri road	62	64
					Others in Myasakeri	65	69
					Boyakeri road	70	73
					Others in Myasakeri	74	78
					Boyakeri road	79	80
					Others in Myasakeri	81	87
					Boyakeri road	88	89
					Others in Myasakeri	90	91
					Boyakeri road	92	-
136	Road at C.No. 174-186	Old A.C.Office road	Well	H.L.C.	Others in Weaver's Colony	93	94
					Weaver's Colony I Cross	95	120
					Weaver's Colony II Cross	121	146
					Weaver's Colony III Cross	147	173
137	Road to Burial ground	Ramadurga road	Well	H.L.C.	Weaver's Colony IV Cross	174	195
					Road to Burial Ground	196	208
					Others in Weaver's Colony	209	281
					Ramadurga road	282	290
					Road to Burial Ground	291	-
138	C.No.161 & 162	Ramadurga road	Road at C.No. 30 - 161	Joining Old A.C. Office road and Ramadurga road	Boyakeri road	1	5
					Myasakeri	6	10
					Ramadurga road	11	30
					Myasakeri	31	102
139	Old A.C.Office road	Ramadurga road	Jambanahalli road	Road at C.No. 30 - 161	Myasakeri	103	117
					Ramadurga road	118	119
					Jambanahalli keri road	120	127
					Myasakeri	128	133
					Jambanahalli keri road	134	139
					Myasakeri	140	142
					Jambanahalli keri road	143	150

STATEMENT VI: DESCRIPTION OF BOUNDARIES AND DETAILS OF AREAS INCLUDED IN CENSUS ENUMERATION BLOCKS IN THE URBAN AREAS OF THE DISTRICT

E.B. No.	Boundaries of Census Enumeration Blocks				Buildings covered under the Enumeration Blocks		
	EAST	WEST	NORTH	SOUTH	Name or No.of Street/Road/ Lane/Cross Road/Etc.,	Building No. From	To
1	2	3	4	5	6	7	8
Town : Hospet (M) (Contd.)						**Taluk : Hospet**	
				WARD NO - XVII (Concld.)			
139	(CONCLD.)				Myasakeri	151	-
					Boyakeri road	152	158
					Myasakeri	159	160
					Boyakeri road	161	167
					Myasakeri	168	178
					Boyakeri road	179	184
140	Old A.C.Office road	Ramadurga road	Myasakeri road	Jambanahalli keri road	Ramadurga road	1	2
					Jambanahallikeri road	3	9
					Others in Myasakeri	10	34
					Jambanahallikeri road	35	-
					Others in Myasakeri	36	53
					Jambanahallikeri road	54	55
					Others in Myasakeri	56	59
					Jambanahallikeri road	60	61
					Others in Myasakeri	62	70
					Jambanahallikeri road	71	72
141	Old A.C.Office road	Ramadurga road	Myasakeri road	Jambanahallikeri road	Boyakeri road	73	77
					Others in Myasakeri	78	81
					Boyakeri road	82	-
					Others in Myasakeri	83	85
					Boyakeri road	86	-
					Others in Myasakeri	87	114
					Boyakeri road	115	117
					Others in Myasakeri	118	120
					Boyakeri road	121	-
					Myasakeri road	122	130
					Others in Myasakeri	131	152
					Ramadurga road	153	154
					Myasakeri road	155	163
					Others in Myasakeri	164	166
					Myasakeri road	167	170
142	Old A.C.Office road	Ramadurga road	C.No.123 & 129	Jambanahallikeri road	Myasakeri road	1	12
					Others in Myasakeri	13	20
					Myasakeri road	21	28
					Others in Myasakeri	29	70
143	Old A.C.Office road	Road at C.No. 57 - 70	C.No.123-129	Jambanahallikeri road	Myasakeri road	71	82
					Boyakeri road	83	84
					Others in Myasakeri	85	109
					Boyakeri road	110	115
					Others in Myasakeri	116	121
					Talwarakeri road	122	127
					Others in Myasakeri	128	129
					Talwarakeri road	130	132
					Others in Myasakeri	133	137
					Talwarakeri road	138	140
					Others in Myasakeri	141	144
					Talwarakeri road	145	152
					Others in Myasakeri	153	-
					Talwarakeri road	154	-
					Others in Myasakeri	155	-
				WARD NO - XVIII			
44	Vadakaraya Temple road	C.No.161 - 164	Palle katte road	School	Vadakaraya Temple road	1	12
					Palle katte road	13	-
					Others in Kelagade Devangapet	14	20
					Palle katte road	21	25
					Others in Kelagade Devangapet	26	88
					Palle katte road	89	91
					Others in Kelagade DEvangapet	92	125
45	Devangapet line	Cross road at C.No.138-143	Palle Katte road	Lane at C.No.198-207	Others in elagade Devangapet	126	143
					Palle katte road	144	157
					Others in Kelagade Devangapet	158	171
					Palle katte road	172	173
					Devangapet line	174	182
					Others in Kelagade Devangapet	183	189
					Devangapet line	190	207
					Others in Kelagade Devangapet	208	239
					Devangapet line	240	241

STATEMENT VI: DESCRIPTION OF BOUNDARIES AND DETAILS OF AREAS INCLUDED IN CENSUS ENUMERATION BLOCKS IN THE URBAN AREAS OF THE DISTRICT

E.B. No.	Boundaries of Census Enumeration Blocks				Buildings covered under the Enumeration Blocks		
	EAST	WEST	NORTH	SOUTH	Name or No.of Street/Road/ Lane/Cross Road/Etc.,	Building No. From	To
1	2	3	4	5	6	7	8
Town : Hospet (M) (Contd.)						**Taluk : Hospet**	
				WARD NO - XVIII (Concld.)			
146	Door No.163 of XIX Ward	Shankaragudi	Palle katte lane	Door No.237 of XVIII Ward	Vadakaraya Temple road	1	2
					Right side line to Vadakaraya Temple	3	10
					Lane behind Vadakaraya Temple	11	13
					Others behind Vadakaraya Temple	14	22
					Lane behind Vadakaraya Temple	23	28
					Left side line to Vadakaraya Temple	29	46
147	C.No.118 - 120	Ramalinga Temple road	School	Old Edageri road (Halla)	Lane behind Vadakaraya Temple	1	4
					Lane by the side of Shankargudi	5	13
					Others in Devangapet	14	15
					Lane by the side of Shankargudi	16	29
					Others in Devangapet	30	56
					Road in front of Banashankari temple	57	58
					Others in Devangapet	59	70
					Kelagade Devangapet line	71	81
					Others in Devangapet	82	93
					Road in front of Banashankari temple	94	99
					Others in Devangapet	100	112
148	C.No.231	C.No.136-153	School and lane	Old Edageri road	Others in Melugade Devangapet	113	174
					Lane between XIII & XVIII Ward	175	178
					Others in Melugade Devangapet	179	190
					Lane between XIII & XVIII Ward	191	196
					Others in Melugade Devangapet	197	216
149	C.No.231-260	Lane at C.No. 136-153	C.No.163-175	C.No.261-272	Others in Melugade Devangapet	217	229
					Lane in between XIII & XVIII Ward	230	236
					Others in Melugade Devangapet	237	255
					Lane in between XIII & XVIII Ward	256	260
					Ukkadakeri Garadimani road	261	265
					Others in Melugade Devangapet	266	269
					Ukkadakeri Garadimani road	270	272
					Others in Melugade Devangapet	273	315
				WARD NO - XIX			
150	Nala	Cross road at C.No.84-90	Bellary road	Open space	Bellary road	1	6
					Others in Patel High School surroundings	7	17
					Bellary road	18	-
					Others in Patel High School	19	21
					Bellary road	22	-
					Others in P.H.School surroundings	23	26
					Bellary road	27	30
					Others in P.H.School surroundings	31	32
					Bellary road	33	35
					Others in P.H.School surroundings	36	68
					Bellary road	69	71
					Others in P.H.School surroundings	72	-
					Bellary road	73	84
					Others in P.H.School surroundings	85	106
151	Cross road at C.No.84-90	Jambunatha gudda road	Bellary road	Open space	Others	107	109
					Bellary road	110	117
					Others	118	129
					Bellary road	130	132
					Others	133	142
					Bellary road	143	157
					Jambunatha gudda road	158	-
					Others	159	168
					Jambunatha gudda road	169	-
					Others	170	174
					Jambunatha gudda road	175	176
					Others	177	213
					Jambunatha gudda road	214	216
					Others	217	219
					Jambunatha gudda road	220	226

STATEMENT VI : DESCRIPTION OF BOUNDARIES AND DETAILS OF AREAS INCLUDED IN CENSUS ENUMERATION BLOCKS IN THE URBAN AREAS OF THE DISTRICT

E.B. No.	Boundaries of Census Enumeration Blocks EAST	WEST	NORTH	SOUTH	Buildings covered under the Enumeration Blocks Name or No. of Street/Road/ Lane/Cross Road/Etc.,	Building No. From	To
1	2	3	4	5	6	7	8
Town : Hospet (M) (Contd.)						**Taluk : Hospet**	
			WARD NO - XIX (Concld.)				
152	Nala	Jambunatha Feeder road	Open space	H.L.C.	Jambunatha Road hutments	227	339
153	Jambunatha Feeder road	Halla/Road	Bellary road	Cross road at C.No.98-112	Bellary road	1	19
					Road at Halla	20	26
					Others in XIX Ward Harijankeri	27	41
					Road at Halla	42	46
					XIX Ward Harijankeri I Cross	47	60
					XIX Ward Harijankeri II Cross	61	96
					XIX Ward Harijankeri III Cross	97	131
154	Jambunatha Feeder road	Fields	Cross road at C.No.98-112	H.L.C.	XIX Ward Harijankeri IV Cross	132	170
					XIX Ward Harijankeri V Cross	171	201
					Others	202	205
					XIX Ward Harijankeri VI Cross	206	226
					Others	227	228
					XIX Ward Harijankeri VI Cross	229	238
					Jambunatha Feeder road	239	242
					Others	243	-
155	Road at C.No. 26-52	Kanchugarapet lane Door No.200	Bellary road	Halla	Road in front of Mosque	1	12
					Others in Kanchugarapet	13	21
					Bellary road	22	27
					Lane from Bellary road to Urdu School	28	31
					Road in front of Mosque	32	33
					Kanchugarapet lane (Right side to Mosque)	34	41
					Cross road to the Mosque road	42	49
					Othersin Kanchugarapet	50	51
					Lane from Bellary road to Urdu School	52	58
156	Jambunatha Feeder road	Kanchugarapet lane	Bellary road	Halla	Lane from Bellary road to Urdu School	59	66
					Road in front of Mosque	67	69
					Others in Kanchugarapet	70	74
					Road in front of Mosque	75	76
					Others in Kanchugarapet	77	81
					Road in front of Mosque	82	-
					Others in Kanchugarapet	83	-
					Road in front of Mosque	84	-
					Road in front of Mosque	85	86
					Others in Kanchugarapet	87	91
					Road in front of Mosque	92	95
					Lane from Bellary road to Urdu School	96	98
					Bellary road	99	102
					Others in Kanchugarapet	103	110
					Bellary road	111	115
					Others in Kanchugarapet	116	133
157	Wet lands	Ambur Charaka road	Bellary road	C.No.124	Ambur Charaka Road I Cross	1	-
					Kanchugarapet lane	2	4
					Bellary road	5	13
					Ambur Charaka road	14	15
					Ambur Charaka road I Cross	16	18
					Kanchugarapet lane	19	21
					Ambur Charaka Road I Cross	22	23
					Ambur Charaka road	24	25
					Ambur Charaka road II Cross	26	30
					Kanchugarapet lane	31	37
					Ambur Charaka road II Cross	38	42
					Ambur Charaka road	43	54
					Others in Kanchugarapet	55	78
					Ambur Charaka road	79	85
					Others in Kanchugarapet	86	106
158	Ambur Charaka road	Vadakaraya temple	Bellary road	C.No.120-122	Others in kanchugarapet	107	125
					Ambur Charaka road	126	127
					Others in Kanchugarapet	128	140
					Ambur Charaka road	141	146

STATEMENT VI : DESCRIPTION OF BOUNDARIES AND DETAILS OF AREAS INCLUDED IN CENSUS ENUMERATION BLOCKS IN THE URBAN AREAS OF THE DISTRICT

E.B. No.	Boundaries of Census Enumeration Blocks EAST	WEST	NORTH	SOUTH	Buildings covered under the Enumeration Blocks Name or No. of Street/Road/ Lane/Cross Road/Etc.,	Building No. From	To
1	2	3	4	5	6	7	8
Town : Hospet (M) (Contd.)						**Taluk : Hospet**	
			WARD NO - XIX (Concld.)				
158	(CONCLD.)				Others in Kanchugarapet	147	175
					Ambur Charaka road	176	178
					Bellary road	179	181
					Others in Kanchugarapet	182	183
					Bellary road	184	192
					Vadakaraya Temple road	193	212
			WARD NO - XX				
159	Ramappa Garden	III Cross and school	Halla and road	H.L.C.	Ukkadakeri road	1	10
					Others XX Ward Harijankeri	11	96
160	Ramappa Garden	III Cross and school	Halla and road	H.L.C.	Others in XX Ward Harijankeri	97	104
					Harijankeri II Cross	105	115
					Harijankeri II Cross	116	-
					Others in XX Ward Harijankeri	117	136
					Harijankeri II Cross	137	140
					Harijankeri II Cross	141	143
					Others in XX Ward Harijankeri	144	146
					Ukkadakeri road	147	150
					Others in XX Ward Harijankeri	151	158
					Ukkadakeri road	159	162
					Others in XX Ward Harijankeri	163	167
					Ukkadakeri road	168	172
					Road in front of School	173	175
					Others in XX Ward Harijankeri	176	180
161	III Cross road and school	Cross road at C.No.12-104	Halla/Road	H.L.C.	Ukkadakeri road	1	3
					Others in Ukkadakeri	4	7
					Ukkadakeri road	8	11
					Others in Ukkadakeri	12	14
					Ukkadakeri road	15	23
					Road in front of School	24	29
					Others in Ukkadakeri	30	49
					Cross road to Ukkadakeri lane	50	61
					Cross lane to Ukkadakeri road	62	63
					Others in Ukkadakeri	64	77
					Road in front of School	78	-
					Others in Ukkadakeri	79	98
					Road in front of School	99	-
162	III Cross road and school	Road at Burial ground	C.No.79-83	H.L.C.	Others in Ukkadakeri road	100	121
					Road to Burial ground	122	-
					Others in Ukkadakeri road	123	124
					Road to Burial ground	125	-
					Others in Ukkadakeri road	126	148
					II Cross to Burial Ground road	149	-
					Others in Ukkadakeri road	150	-
					II Cross to Burial ground road	151	-
					Others in Ukkadakeri road	152	-
					Road to Burial ground	153	154
					I Cross to Burial ground road	155	165
					Road to Burial ground	166	169
					Others in Ukkadakeri road	170	-
Town : Kamalapuram (M)						**Taluk : Hospet**	
			WARD NO - I				
1	Chavadikeri road	Hospet-Kampli road	Dadapeer choultry	Meenugar huts	Hospet-Kampli road and Old State Bank of India lane	1	94
2	Hospet-Kampli road	Wet lands	Magani road	Satyamma Temple	Meenugar huts and T.Channappa's house	95	223
3	B.Vamanachar's house	Magani road	Wet lands	Old Bus Stand	T.M.C.Office lane and J.Chandrappa's house	1	75
4	B.Vamanachar's house	Magani road	Halla or Stream	Uramma Bailu	T.M.C.Office lane and J.Chandrappa's house	76	170

STATEMENT VI : DESCRIPTION OF BOUNDARIES AND DETAILS OF AREAS INCLUDED IN CENSUS ENUMERATION BLOCKS IN THE URBAN AREAS OF THE DISTRICT

E.B. No.	Boundaries of Census Enumeration Blocks				Buildings covered under the Enumeration Blocks		
	EAST	WEST	NORTH	SOUTH	Name or No. of Street/Road/ Lane/Cross Road/Etc.,	Building No. From	To
1	2	3	4	5	6	7	8
Town : Kamalapuram (M) (Contd.)						**Taluk : Hospet**	
			WARD NO - II				
5	D.Allisab's house	J.Chandrappa's house	VII Ward Kelaseru lane	Gonalukeri	Desai lane upto Chalwadi Basappa's house	1	109
6	G.Md.Sab's house	V.Papanna's house	Katugara lane	Cinema Talkies road	Houses near Jodu Mosque and Fort area	110	189
7	Mammathkeri road	Fort area	Cinema Talkies road	Manmathkerii Chavadi	A.Sitaram Singh's house and Muslim area	1	105
8	Garibhavi Anjaneyaswamy Temple road	Gouleru lane	Uramma Bailu	Chavadikeri	Fort area and back side houses	106	215
			WARD NO - III				
9	A.V.Setty Flour Mill	Baikara voni	T.Hussain Sab's house	Basaveshwara Talkies road	Gonal keri	1	131
10	Bhimdass house	Manmathkeri road	Cinema Talkies road	Thimmanathanakeri	Kammar dimmi area	1	112
			WARD NO - IV				
11	Hirekeri	Manmathkeri road	Kammar dimmi	Anjaneyaswamy temple road	Thimmanathana keri and part of Koravara voni	1	107
12	Papinaikana halli road	Kurubara voni	Bande keri	Kunte bailu	Part of Koravara voni and and Hirekeri	108	199
			WARD NO - V				
13	Papinaikana halli road	Kurubara voni	Cinema Talkies road	Hirekeri	Bandekeri	1	61
14	Papinaikana halli road	Kurubara voni	Cinema Talkies road and Fields	Hirekeri and lands	Bandekeri	62	195
15	Power Canal	Bandekeri	K.L.Subbaiah Pillai's house	Papinaikana halli road	Cinema Camp area	1	156
16	Papinaikana halli road	Chavadikeri	Garibavi road	Millan Dairy	Pattabhirama Camp & Manmathkeri	157	316
			WARD NO - VI				
17	Manmath keri	Fisherman huts	II Ward Fort	Wet lands	Chavadikeri area	1	136
18	Muslim Houses	Wet lands	Muslim Darga	Halla	Chapparadahalli & New Bus Stand area	1	206
			WARD NO - VII				
19	Sangam Talkies road	Goriswamy road	H.P.C.Road	J.Chandrappa's house lane	Muslim area	1	90
20	Harijankeri	Goriswamy road	Jumma Masjid	Raghavendraswamy Mutt	Muslim voni and Kelaseru voni	91	186
21	Harijan keri	Ghouse Sab's house	H.P.C.Road	Desai lane area	Desai lane and Muslim voni area	1	68
22	Harijan keri	Ghouse Sab's house	H.P.C.Road	Raghavendraswamy Mutt	Part of Harijan keri	69	181
23	H.P.C.Road	Sangam Talkies	K.E.B.Office	Gonalukeri	Kelaseru voni and part of Harijan keri	1	69
24	Mutton stall road	Arachealogical office road	Muslim area	Kasai lane	Harijan keri and Muslim area	70	197
25	Church	Eswara Temple	P.W.D.Quarters	Hills	Slum area	1	73

STATEMENT VI : DESCRIPTION OF BOUNDARIES AND DETAILS OF AREAS INCLUDED IN CENSUS ENUMERATION BLOCKS IN THE URBAN AREAS OF THE DISTRICT

E.B. No.	Boundaries of Census Enumeration Blocks				Buildings covered under the Enumeration Blocks		
	EAST	WEST	NORTH	SOUTH	Name or No. of Street/Road/ Lane/Cross Road/Etc.,	Building No. From	To
1	2	3	4	5	6	7	8
Town : Kamalapuram (M) (Concld.)						**Taluk : Hospet**	
			WARD NO - VIII				
26	Part of Camp area	Golkar Math	H.P.M.Filter house	D.E.(Ele.) Office	I part of H.P.C.Camp	1	148
27	Part of Camp area	Golkar Math	Fields	Fields	II part of H.P.C.Camp	149	220
28	Open place	Part of Camp	Power house buildings	Escape canal	III part of H.P.C.Camp	1	160
29	Power canal	Government Primary School road	Electric Office road	Kamalapur road	IV part of H.P.C.Camp	161	276
30	Dry lands	Dry lands	Kenchamma Temple	High Level Canal	Nallapur area	1	131
31	School	Wet lands	Mustaba Well	Nallapur rc	I part(Half) of Sitaram Tanda	1	99
32	Giddappa's pump set	Wet lands	Mustaba well	Nallapur road	II part(Half) of Sitaram Tanda	100	165
33	Power canal	Wet lands	Pump sets	Dry lands	Kere Tanda area	1	104
Town : Kampli (M)						**Taluk : Hospet**	
			WARD NO - I				
1	Achappa Dodda Basappa lane	Tungabhadra River Bridge & Pampapathi temple	Tungabhadra river	Agase road	Pampapathi Temple road Agase road Achappa Dodda Basappa lane	1 3 124	2 123 136
2	Burial Ground road	Achappa Dodda Basappa lane	Tungabhadra river	Agase road	Maremmagudi lane Huligammagudi lane Maremmagudi lane Huligammagudi lane Gangamma Doddi lane Agase road	137 146 169 203 216 242	145 168 202 215 241 257
			WARD NO - II				
3	Way to Kampli road	Hosa road	Agase road	Gangavati road	Kumaraswamy Temple road Addappa lane Mahanthana Matha lane Palle Siddappa lane Hosa road Agase road	1 4 33 65 127 138	3 32 64 126 137 167
4	Nayakara lane	Gangavati Octroi gate	Agase road	Woled Eramma lane	Meengar lane Siddamma Temple lane Agase road Khajasab lane Agase road Nayakara lane & Woled Eramma lane	1 59 70 77 93 99	58 69 76 92 98 125
5	Hosa road	Nayakara lane	Agase road	Lands and Gangavati road	Woled Eramma lane Hire Mosque lane Bettadevara lane Agase road and Nayakara lane	126 195 223 250	194 222 249 264
			WARD NO - III				
6	Belagoduhal road	Adoni Mosque lane	Adoni Mosque road	Ward No.V	Adoni Mosque road Divankhan Mosque lane and Muslim lane	1 33	32 90
7	Hosamathada lane	Adoni Mosque lane	Muslims lane	Kumbar lane	Muslims lane Basaveswara Temple lane	91 168	167 183
8	Weekly Market road	Vijayanagar channel	Way to Ganesh talkies	Adoni Mosque road	Anjaneya Temple & Kumbar lane Adoni Mosque road Ganesh talkies road	1 37 106	36 105 121

STATEMENT VI : DESCRIPTION OF BOUNDARIES AND DETAILS OF AREAS INCLUDED IN CENSUS ENUMERATION BLOCKS IN THE URBAN AREAS OF THE DISTRICT

E.B. No.	Boundaries of Census Enumeration Blocks				Buildings covered under the Enumeration Blocks		
	EAST	WEST	NORTH	SOUTH	Name or No. of Street/Road/ Lane/Cross Road/Etc.,	Building No. From	To
1	2	3	4	5	6	7	8
Town : Kampli (M) (Contd.)						**Taluk : Hospet**	
				WARD NO - IV			
9	Vaddarakeri road	Belagoduhal road	Chapparadahalli road & canal road	Harijankeri road (Halla)	Halla	1	33
					Vaddarakeri lane	34	79
					Weekly Market	80	130
					IV Ward School road	131	159
10	Chapparadahalli road	Belagoduhal road	Agricultural land	Weekly Market and Channel lane	Channel road	160	174
					Chapparadahalli way	175	286
11	Sanepur road	Vaddarakeri road	Weekly Market road	Harijankeri road (Halla)	Darji Oil Mill area	1	59
					Vaddarakeri	60	134
					Yallammagudi lane and Weekly Market road	135	164
12	Sanepur road	Harijankeri lane	Harijankeri road to Sanepur	Weekly Market road	Near Vaddarakeri	165	178
					Kenchamma Temple lane and Harijan keri Area	202	345
					Sanepur road	491	494
13	Belagoduhal road	Chapparadahalli road	Agricultrual lands	Harijan keri road to Sanepur and Weekly Market road	IV Ward School area	179	201
					Chapparadahalli	346	482
					Rice Mills and Belagodu road	483	490
14	Hostel	Bus Stand road	Yammiganur road	Bellary road	Way to P.W.D.Quarters	1	19
					Post Office & K.E.B. Area	20	159
15	Agricultural lands	K.E.B.Office	Yammiganur road	Bellary road	Backside of Hostel & Bellary road	160	245
					Market Yard area	246	-
					Satyanarayanapet to Bus Stand road	247	304
16	Bus Stand road	Sannapur road	Kottala road	Main road and Bellary road	Kakara voni area	1	69
					Society road, Police Quarters and Sweeper's & Bus Stand road	70	139
17	Agricultural lands	Sannapur road	Agricultural Fields	Kottala road	Hospital road	140	178
					Kottala road	179	293
18	K.Siddaiah lane	Weekly Market road	Harijan keri road (Halla)	Main road	Weekly Market road	1	79
					Main road and Kalgudi lane	80	200
19	Sanapur road	Siddaiah lane and Belagodu Agase	Harijan keri road (Halla)	Main road	Banager lane	201	229
					Kalaigar lane	230	257
					Sanapur road	258	267
					Harijan keri road (Halla)	268	353
				WARD NO - V			
20	Weekly Market road	Jear lane	Kurubar lane	Main road	Main road	1	7
					Jear lane, Venkatappa lane	8	60
					Agasar lane	61	73
					Main road	74	77
					Agasar lane	78	102
					Kumbar lane and Tenginakaiyavara lane and Market road	103	208
					Jear lane, Venkatappa lane	209	219
21	Jear lane	Ullegadde Mosque	Kumbar lane	Ullegadde Mosque	Ganda road	1	37
					Puchinavara lane	38	88
					Kumbar voni	89	101
22	Jear lane	Ullegadde Mosque	Kumbar lane	Main road	Jear lane	102	128
					Kumbar lane	129	148
					Main road	149	193
				WARD NO - VI			
23	Daily Market road	Bharat Talkies road	Gangavati-Bellary road	Brahmin Street	Main road and Market road	1	74
					Chitragar lane	75	95
					Diggavi lane through Brahmin Street	96	121

STATEMENT VI : DESCRIPTION OF BOUNDARIES AND DETAILS OF AREAS INCLUDED IN CENSUS ENUMERATION BLOCKS IN THE URBAN AREAS OF THE DISTRICT

E.B. No.	Boundaries of Census Enumeration Blocks				Buildings covered under the Enumeration Blocks		
	EAST	WEST	NORTH	SOUTH	Name or No. of Street/Road/ Lane/Cross Road/Etc.,	Building No. From	To
1	2	3	4	5	6	7	8
Town : Kampli (M) (Contd.)						**Taluk : Hospet**	
				WARD NO - VI (Concld.)			
24	Bharat Talkies road	Chatra road	Jogi channel	Brahmin Street	Eswara Temple lane and Post Office road	129	134
					Brahmin's Street and lanes	135	144
					Eswara Temple lane and Post Office road	145	-
					Hosuramma lane	146	148
					Devangara voni and Narasappana voni	149	150
					Dyamanagudi lane	151	157
					Brahmin's Street and lanes	158	168
					Devangara voni and Narasappana voni	169	192
					Brahmin's Street and lanes	193	213
					Pinjar lane and other lanes	214	235
				WARD NO - VII			
25	Choudammagudi lane	Daily Market road	Main road	Weaver's Street	Daily Market road through Main road Madivala lane	1	84
					Setru Street through Main road	85	108
					Basaveswara Temple lane through Main road	109	139
					Choudammagudi lane	140	167
					Weaver's Street	302	361
26	Somappa Tank Petrol Bunk	Choudammagudi lane	Main road	Weaver's Street	Maremmagudi lane	168	205
					Koravarageri lane through Main road	206	276
					Nataraj Sangha Area	277	291
					Weaver's Street	292	301
				WARD NO - VIII			
27	Muddapur Agase road	Binagar Pompanna Street	Brahmin Street	Weaver's Street	Gardimane	1	42
					Sankamma Temple lane	43	56
					Madder lane	57	66
					Saler pakeerappa lane	67	80
					Ellur Subbanna lane	81	97
					Daily Market lane	98	110
					Weaver's Street to Binge Pompanna lane	111	147
28	Binge Pompanna street	Durugammagudi	Brahmin street	Agricultural lands	Near Yallammagudi	1	19
					Karekal Erappa lane	20	30
					Talvar lane	31	77
29	Labed Marappa lane	Agricultural lands and Channel	Brahmin Street	Agricultural	Labed Marappa lane	78	86
					Labed lane	87	141
					Talvar lane & Yallammagudi area	142	164
				WARD NO - IX			
30	Kalamma Temple Street	Anematha road	Weaver's Street & Anematha road	Jumma Masjid lane	Anematha road	1	8
					Jumma Masjid area & lanes	9	66
					Weaver's Street	67	76
					Kalamma Temple Street	77	90
31	Ayodi Nagappa lane	Kalamma Temple lane & Fields	Weaver's Street and Jumma Masjid lane	Agricultural lands and Kalmatha road	Ayodi Nagappa lane and Reddy's Street	91	102
					Kalamma Temple Street & lanes	103	138
					Banagar lane and Anematha road	139	192
32	Tuppa Maro Bhimappa lane	Kalamma lane and Kalmatha lane	Sankramma Temple lane	Near Gangavati road	Sankramma Temple Street	1	7
					Ayodi Nagappa lane	8	19
					Doddilingappa voni, Mandalu Batti voni	20	90
33	Muddapur Agase road	Tuppa Maro Bhimappa road	Sankramma Temple road	Kalmatha road	Muddapur Agase road, Maligi Hampanna lane, Kalmatha lane., Kalamma Temple lane and interior lanes	91	173

STATEMENT VI : DESCRIPTION OF BOUNDARIES AND DETAILS OF AREAS INCLUDED IN CENSUS ENUMERATION BLOCKS IN THE URBAN AREAS OF THE DISTRICT

E.B. No.	Boundaries of Census Enumeration Blocks				Buildings covered under the Enumeration Blocks		
	EAST	WEST	NORTH	SOUTH	Name or No. of Street/Road/ Lane/Cross Road/Etc.,	Building No. From	To
1	2	3	4	5	6	7	8
Town : Kampli (M) (Concld.)						**Taluk : Hospet**	
			WARD NO - X				
34	Neelagar lane	Muddapur Agase road and Duppada lane	Weaver's Street	Veerathapayata lane	Weaver's Street Neelagar lane Neelagar lane through Akkasaligara lane, Duppadavara lane	1 54 87	53 86 140
35	Lands and Togodowara Well	Muddapur Agase road	Tandur Sangamma lane & Veeratha payata lane	Agricultural lands	Muddapura Agase road, Dupadavara lane Thalekhan Street Muddapura Agase Mosque and Basaveswara Temple surroundings	141 195 218	194 217 281
36	Somappa Tank	Neelagar lane	Weaver's Street	Agricultural lands	Weaver's Street Neelagar lane Teggina Matha area Somappa Temple & Tank area	1 5 29 58	4 28 57 94
37	Hospet II road	Petrol Bunk and Somappa tank	Bellary road	Somappa Tank and Agricultural lands	Bellary road Hospet II road	95 177	176 180
38	Bellary road	Agricultural lands	Housing Board Colony	Agricultural lands	Bellary Octroi Gate and Housing Board Colony Back side of Housing Board Colony	1 117	116 142
39	Bellary road	Hospet II road	Bellary road	Housing Board Colony & Agricultural lands	Bellary road East area Hospet II road	143 312	311 331
40	Road and Factory Huts	Bellary road	Sugar Factory road	Lands and Devasamudra road	Factory Entry road, Bellary road Factory servant quarters and Guest House road	1	156
41	Devasamudra road	Factory	Factory Cane Entry road	Building No.42	Pump house lane Canal road	157 283	282 302
42	Devasamudra road	Bellary road	Cane Entry road	Devasamudra road & Agricultural lands	Cane Entry road leading to Devasamudra road Factory Area Factory Quarters, back side of the huts	303 349 407	348 406 497
43	Road & Fields	Agricultural lands	Lands and Kottala road	Sugar Cane Factory road leading to Bellary road	Flour Mill and Cane Entry road Md. Camp	1 62	61 148
44	Halla	Agricultural lands	Branch Road	Agricultural lands	Sankamma Temple area Kampli road	1 42	41 134
45	Kottala Main road	Lane	Branch road	Bellary road	Kottala Main road Halla area	135 172	171 238
46	Sanapur road	Lands	Lands	Branch road	Link road Sanapur road	1 57	56 63
47	Lands	Sanapur road	Lands	Nare Halla	Sanapur road Branch road	64 78	77 125
Town : Kotturu (M)						**Taluk : Kudligi**	
			DIVISION NO - I				
1	Open site Nayakara voni	Nayakara voni	Open site line	Tank road	Nayakara voni	1	124
2	Tank road	Didigi Santavva house	Tank road	Tank road	Nayakara voni, College road	125	208(2)
3	Tank road	Didigi Santavva's house	Tank road	Tank road	Weekly Market High School	1	142
4	Tulahalli Mallappa's house	Markandeya Temple	Arava Ramappa's house	Maddera voni	Nevara voni, Maddera voni	1	146
5	Nekara voni	Tulahalli Siddalingappa's house road	Mumani Gurubasappa's house	D.No.158	Markandeya Temple	147	246

STATEMENT VI : DESCRIPTION OF BOUNDARIES AND DETAILS OF AREAS INCLUDED IN CENSUS ENUMERATION BLOCKS IN THE URBAN AREAS OF THE DISTRICT

E.B. No.	Boundaries of Census Enumeration Blocks				Buildings covered under the Enumeration Blocks		
	EAST	WEST	NORTH	SOUTH	Name or No. of Street/Road/ Lane/Cross Road/Etc.,	Building No. From	To
1	2	3	4	5	6	7	8
Town : Kotturu (M) (Contd.)						**Taluk : Kudligi**	
			DIVISION NO - I (Concld.)				
6	High school and ground	Dry lands	Muddera voni	Dry land	Ujjini road	1	89
7	Ujjini Cinema road	Ujjini Sovena-halli road	Harapanahalli road	Dry land	Ujjini road	90	126
			DIVISION NO - II				
8	Gaudar voni	K.M.Dakshina Murthy's house	K.Chandra Gowd's house	Baligar voni	Kottureshwara temple road	1	132
9	Thottilumath road	Veerannagudi road	A.Seshagiribhat's house	Main Bazar road	Kottureshwara temple road	133	200
10	Thippaji Veera-basappa's house	B.N.Jayanna's house	Thippaji Veera-basappa's house	Kottureshwara Temple open site	Kottureshwara Temple road	1	83(1)
11	N.Virupamma's house	Kottureshwara temple road	T.M.Kalyanamma's house	Temple open site	Thottilumath road	83(2)	158
12	N.Virupamma's house	Kottureshwara temple road	T.M.Kalyanamma's house	Temple open site	Karadera Bhavi voni Police Station road	1	153
13	N.Virupamma's house	Kottureshwara temple road	T.M.Kalyanamma's house	Temple open site	Sreemathi road, East of Main road	1	173(2)
			DIVISION NO - III				
14	Main Bazar	Ujjini Sovena-halli road	Renuka Talkies road	Rayadurga road	Main Bazar road	1	74
15	Main Bazar	Ujjini Sovina-halli road	Kudligi-Harpana-halli road	Renuka Temple road	Jumma Masjid road	75	190
16	Main Bazar	Ujjini Sovina-halli road	Kudligi-Harpana-halli road	Renuka Temple road	Harpanahalli-Kudligi road, Theru Bazar, Mudukan katti	1	204
17	Nagappana katte, Jainara voni	Harpanahalli road	Kudligi road Bus stand	Renuke Extension road	Mudukana katti, Renuka Extension	1	75
18	Renuka Extension road	K.E.B.Colony	Post Office	P.H.C.Road	Renuka Extension road	76	137
19	Kudligi road	Harijan keri	Wet land	Harpanahalli-Kudligi road	Kudligi road	1	89(1)
20	Harijan keri road	Murukalu Math road	Wet land	Harpanahalli-Kudligi road	Harijan keri, Bellary camp	89(2)	227
21	Wet land, Harijan keri	Ittigi road	Railway Station	Murukalu Math road	Railway Station, Bellary camp	228	322
			DIVISION NO - IV				
22	C.Kotrappa's house	Road	A.Channappa's house	Road	Basavanna Temple road	1	79
23	B.Rudrappa's house	Basavana Bavi	Cart Stand, Kudligi-Harpana-halli road	Mulimani Basavanna's house	Kadlera voni, Kumbara voni	80	189(2)
24	B.Rudrappa's house	Basavana bavi	Cart Stand, Kudligi-Harpana-halli road	Mulimani Basavanna's house	Agadi Basavanna gudi,	1	122(2)
25	Harpanahalli-Kudligi road	B.D.C.C. Bank	———	Harpanahalli-Kudligi road	Antagolar voni, Hosahalli road	1	131(3)
26	Dotalavara voni, Hosabhavi voni	Pravasi Mandir	New Post Office road	Way to field	Harpanahalli-Kudligi road	131(4)	246(2)
27	Dotalavara voni, Hosabhavi voni	Pravasi Mandir	New Post Office road	Way to field	Shankaranna Temple road, Javalera Street	1	109

STATEMENT VI : DESCRIPTION OF BOUNDARIES AND DETAILS OF AREAS INCLUDED IN CENSUS ENUMERATION BLOCKS IN THE URBAN AREAS OF THE DISTRICT

E.B. No.	Boundaries of Census Enumeration Blocks				Buildings covered under the Enumeration Blocks		
	EAST	WEST	NORTH	SOUTH	Name or No. of Street/Road/ Lane/Cross Road/Etc.,	Building No. From	To
1	2	3	4	5	6	7	8
Town : Kudligi (M)						**Taluk : Kudligi**	
			DIVISION NO - I				
1	Rayadurga road	Tank	Road	Lands	K.K.Hatti village	1	94
2	Lands	Gollarahatti village lands	Hills	Road	Gollarahatti village	1	67
3	Lands	Gollarahatti village lands	Hills	Road	A.D.Gudda I Part	1	75
4	Lands	Gollarahatti village lands	Hills	Road	A.D.Gudda II Part	76	158
5	Lands	Bellary road	Lands	Vanka	Govindageri village I Part	1	89
6	Lands	Bellary road	Lands	Vanka	Govindageri village II Part	90	171
			DIVISION NO - II				
7	High School Play ground	Bellary road	K.S.R.T.C. Bus Stand	Chikkajogihalli Saw Mill	Choranur road	1	106
8	Halla	Azadnagar road	Hosahalli road	Dry lands	Hosahalli road	107	161
9	Old Bus Stand Azadnagar road	Saw Mill	Kottur road	Dry lands	Azad Nagar	1	150
10	Old Bus Stand	Hospital road	Hospet road	Kottur road	Azad Nagar and Main road	151	263
11	Police Station Bellary road	Hospet road	Halla	Municipal road (K.S.R.T.C.Way)	Korakana lane	1	133
12	Bellary road	Hospet road	Municipal road	Hospet road	Korakana lane	134	259
			DIVISION NO - III				
13	Medical Quarters	Hostel	Kottugara voni	Main road	Sollammagudi lane	1	66
14	Sollammagudi	Hostel	Kottugara voni	Road	Talavara voni (Dombara voni)	67	150
15	Kothalayyagudi	Main bazar	Gowdra voni	Prahalada Singh lane	Koti area	1	81
16	Kanakeri Gangavva lane	Tirukappa lane.	Gowdra voni	Hospet road	Koti area	82	183
17	Hospet road	Gowdra voni	Hospet road	Koti	Uramma gudi lane	1	134
			DIVISION NO - IV				
18	Sollammagudi (Main road)	Katugara voni	Kakkanna voni	Sollamma gudi	Talavara voni	1	120
19	Talavara voni	Kottur road	Gulam Rasul voni	Sollammagudi voni	Talavara voni	121	228
20	Kollaramma katta	Guddalar voni	Small Mosque	C.Obalappa voni	Guddalar voni	1	86
21	Gaddalar voni	Harijan keri	Small Mosque	C.Obalappa voni	Gaddalar voni	87	150
22	Kolachetra voni	Lands	Dyavada katti	Gupalara voni	Harijan keri road	1	104
			DIVISION NO - V				
23	Gowdara voni	Masjid road	Hospet road	Main Bazar	Main Mosque Street	1	108
24	Mosque road	Guddalara voni	Hanumantharaya gudi voni	Main bazar	Main Mosque Street	109	232
25	Koravara voni	Basavana bavi	Hospet road	Kumbara geri	Petti Basavanna gudi	1	176
Town : Sandur (M)						**Taluk : Sandur**	
			DIVISION NO - I				
1	Jamia Masjid road	Gogga lane	Gogga Compound	Ananda Bazar	Harijan Colony	1	89

STATEMENT VI : DESCRIPTION OF BOUNDARIES AND DETAILS OF AREAS INCLUDED IN CENSUS ENUMERATION BLOCKS IN THE URBAN AREAS OF THE DISTRICT

E.B. No.	Boundaries of Census Enumeration Blocks				Buildings covered under the Enumeration Blocks		
	EAST	WEST	NORTH	SOUTH	Name or No. of Street/Road/ Lane/Cross Road/Etc.,	Building No. From	To
1	2	3	4	5	6	7	8
Town : Sandur (M) (Contd.)						**Taluk : Sandur**	
			DIVISION NO - I (Concld.)				
2	Gogga lane	Ananda Bazar cross, Old Ramgad road and Hospet road	Daulatpur road	Ananda Bazar road and Bellary road	Government Staff Quarters and Palace	90	211
3	Bhoja road	K.T.Road and Korachara lane	Ananda Bazar road and Bellary road	Main Bazar and Nayakara voni	Korachara keri	1	114
4	Korachara keri and Ananda Bazar	K.T.Road and Korachara keri	Nayakara voni	Main Bazar	Nayakara keri	115	237
5	Gangalapur lane	Korachara keri	Ananda Bazar	Kalamma Street	Kalamma Street	1	99
6	Jamia Masjid road	Gangalapur lane	Ananda Bazar	Kalamma Street	Kalamma Street	100	213
7	Narihalla	Jamia Masjid road	Jamia Masjid	Kalamma Street	Kumbara voni	1	145
			DIVISION NO - II				
8	Jamia Masjid road	Bhoja lane	Kalamma Street	Main Bazar road	Main Bazar	1	99
9	Narihalla	Jamia Masjid	Kalamma Street	Main Bazar road	Yeligar voni	1	137
10	Choultry road	Road behind Taluk Office	Main Bazar road	Shroff lane	Brahmin's Street	1	169
11	Narihalla	Choultry road	Main Bazar road	Shanubhogara Street	Shanubhogara Beedi	1	113
12	Road behind Taluk Office	Darga Masjid road and House No. 102-109 of this block	Main Bazar and lane in front of Darga Masjid	House Nos.77-101 of this block	Darga street	1	75
13	Choultry road	Darga Masjid road	House Nos.60-75 of Shroff lane	Sri K.T.Road (Kartikeswara Temple)	Onti Masjid voni	76	170
			DIVISION NO - III				
14	Narihalla	Choultry road and S.K.T.Road	Shanubhogara Beedi	Durgammanavara voni	Katugara voni	1	74
15	Narihalla	S.K.T.Road	Durgammanavara voni	Narihalla	Hosabavi voni	1	102
24	Cultivated lands	S.K.T.Roads	Narihalla	Rick yards	Lakshmipur Harijan Colony	1	120
25	S.K.T.Road	Public lane	Borakkanavara voni	Public road	Lakshmipur Nayakara keri	121	233
26	Public road	Cultivated lands	Public road	Cultivated lands	Lakshmipur	234	352
27	Way to Mallamma temple	S.K.T.Road	Reserve Forest	Reserve Forest	Nandihalli P.G.Centre	1	173
28	Reserve Forest	Mallamma Temple	Reserve Forest	Reserve Forest	Mining Camps	174	339
			DIVISION NO - IV				
16	S.K.T.Road	Balli Katto voni	S.K.T.Road	Narihalla	Balli katto voni	1	89
17	Balli katto lane	Hale kote road	S.K.T.Road	Agasara voni	Gowlera voni	1	114
18	Hale kote road	Bellary-Kudligi road	Cinema road and S.K.T.Road	Cultivated lands	Janatha Colony	115	238
19	Darga lane	S.K.T.Road	Main Bazar road	House Nos.151-162 of this block	Darga Masjid road	1	150
20	K.T.Road	Reserve Forest	Old Ramgad road	Housing Board Colony road	Staff Quarters	151	282

STATEMENT VI : DESCRIPTION OF BOUNDARIES AND DETAILS OF AREAS INCLUDED IN CENSUS ENUMERATION BLOCKS IN THE URBAN AREAS OF THE DISTRICT

E.B. No.	Boundaries of Census Enumeration Blocks				Buildings covered under the Enumeration Blocks		
	EAST	WEST	NORTH	SOUTH	Name or No. of Street/Road/ Lane/Cross Road/Etc.,	Building No. From	To
1	2	3	4	5	6	7	8
Town : Sandur (M) (Concld.)						**Taluk : Sandur**	
			DIVISION NO - IV (Concld.)				
21	Kudligi road and lane in Low Cost Houses Colony	Reserve Forest	Road to Housing Board Colony	Road to Low Cost Housing Colony	Lal Bahadur Shastri Colony and Low Cost Houses	1	201
22	Kudligi road	Reserve Forest	Road in Low Cost Housing Colony	Dharmapur Village limits	Low Cost Housing Colony	202	339
23	Cultivated lands	Reserve Forest	Sandur Town limits	Yeshwantnagar village limits	Dharmapur	1	83
Town : Siruguppa (M)						**Taluk : Siruguppa**	
			WARD NO - I				
1	Uddar road	Jolada Bazar	Yelavar voni	Bagevadi Channel	Compoundru voni, Hegadera voni, Kotera keri, Gudulara voni	1	146
2	Uddar road	Jolada Bazar	Vallur Mosque	Yelavar voni	Gudulara voni, M.Doddena Gowd House area, Badigeri voni, Papa Sab Mohalla, C.Alam Sab Mohalla	1	140
			WARD NO - II				
3	Jolada Bazar	Beerappa Temple	Agasara voni	Main road	Nan Rolli Mohammed Haneef Sab Mohalla, Hander voni, Akkasali voni, T.G.Hussain Sab Mohalla Agasara voni, Main road	1	131
4	Jolada Bazar	Beerappa Temple	Vallur Mosque	Agasara voni	Hire Masjid Mohalla, Obala Shastry House area, Agasara voni, Northern boundary, Kosgi Eranna Shetty area	1	144
			WARD NO - III				
5	Bagevadi Channel	I Ward, Voddara voni	Kabir voni	Anjaneyaswamy temple	Desanur Gopalappa House area, Shamshu Sab House area, Mosque Area, Uddar road Western, Pyati Anjaneyaswamy Temple area	1	125
6	Raravi Yellappa voni	Uddar road	Khajappa voni	Totakaya Lingappa voni	Karemma House area, Nija-lingamma Temple area, Kampli Bheemappa House area, K.Khaja Hussain Sab house	1	61
7	Bagevadi road	Uddar road	Kategara voni	Khajappa voni	G.Mallappa's Mohalla, Koppall-ppa's house area, Edigera voni. Katigera voni and Southern part of Nabi House area	62	131
			WARD NO - IV				
8	Bagevadi road and Agricultural lands	Uddar voni	Agricultural Fields	Kategera voni	Katigera voni, Northern boundary Dr.Mohaboob Sab's Mohalla Pather Rahiman Sab Mohalla, Nagalapur Alla Sab Mohalla, Vallur Mosque area, B.E.Hanumanthaiah Rice Mill area, K.H.Chalapati Rice Mill Area	1	147
9	Agricultural lands	Yusaf Sabi voni	Kumbara voni	Vallur Mosque road	Kolam Handi Sabi Mohalla, Sharthi Abdul Mohalla, Vadibadi Mosque and Dharmaiah House area	1	75
10	Vadibadi voni back side	Yelavara voni	Agricultural lands	Vallur Mosque road	Kumbara voni Mohalla, Handi Ismail Mohalla, Yelavara voni, Shukar Driver House area	76	141
			WARD NO - V				
11	Yelavara voni of Desanur road	T.B.River and Vijayanagar canal	Agricultural lands	Kalve road	Vadiraja Nagar, Kotrappa Temple area (Desanur road WS only)	1	147

STATEMENT VI : DESCRIPTION OF BOUNDARIES AND DETAILS OF AREAS INCLUDED IN CENSUS ENUMERATION BLOCKS IN THE URBAN AREAS OF THE DISTRICT

E.B. No.	Boundaries of Census Enumeration Blocks				Buildings covered under the Enumeration Blocks		
	EAST	WEST	NORTH	SOUTH	Name or No. of Street/Road/ Lane/Cross Road/Etc.,	Building No. From	To
1	2	3	4	5	6	7	8
Town : Siruguppa (M) (Contd.)						**Taluk : Sandur**	
			WARD NO - V (Concld.)				
12	Beerappa Temple road	Desanur road	Vadiraja Temple road	Kalamma Temple	Koppal Mosque area, P.Sankarappa House area, Government School area	148	270
13	Beerappa Temple and Vaddara keri Main road	Vijayanagar channel	Sanna kalvi road	Sadhumatt road	Mallapuram Hanumanthaiah house area, Soudhaghar Mosque Mohalla A.R.S.Pumping Station area, G.Ramanna's House area, Chalapathi-yappa's House area, Sadhumatt area	1	167
			WARD NO - VI				
14	Vaddarakeri, Vadi Eramma Voni	Vaddarakeri Main road	Market Main road	Khabarasthan	Market area, Arathamma Temple area, Khabarasthan area. Palaniswamy House area and behind Mosque area	1	189
15	T.M.C.Office	Vaddara Eranna lane	Main road	Arrack Shop side to Ladkhan Mosque	N.Thimmappa's shop area behind T.M.C.Area, etc.,	190	350
16	Bellary road	Agricultural road and Khabarasthan	Market road	B.E.Hanumanthaiah's house and Kanchi Halugappa's house lane	T.M.C.Premises, Market Bus Stand area	1	202
17	Bellary road	Agricultural lands	B.E.Hanu-manthaiah's house and K.Hulugappa's house	H.Virupakshaiah's house area and State Bank of Mysore lane	Ramakrishna Theatre area, B.E.Hanumanthaiah's house back side area, C.M.Narasaiah's area and Beldar Somappa's house area	203	360
18	Bellary road	Agricultural lands	H.Virupa-kshaiah's house area and State Bank of Mysore lane	Veerabhadraiah Gowda road	P.Hanumanthaiah's house and Durgachalam House lane, Jamalal Flour Mill area, Sarabhappa House area	361	474
19	Bellary road	Agricultural lands	Veerabhadraiah Gowda road	Kenchanagudda road	Veerabhadraiah Gowda House, Doddamma House area, Tailor Venkoba Rao House area, Kenchana Gudda road (Northern portion)	475	558
20	Bellary road	Agricultural lands	Kenchana gudda road	Ayyappa's house road	Bagodappa's House area, State Bank of Mysore area, K.Ayyappa's House area, Chintakunta Siddamma Colony	1	102
21	Bellary road	Agricultural lands	R.Ayyappa's House area	Agricultural lands	M.Mallaiah's House area, K.E.B.Colony, Church Chanpails, Indian Oil Corporation, APMC Area	103	209
22	Channammana halla	Bellary road	P.W.D. Drain	TAPCMS Rice Mill Area	TAPCMS Rice Mill, Kothari Colony, B.D.O., Irrigation, Revenue Quarters, Kenchappa House area	210	378
23	Channammana Halla	Bellary road and Police line	A.R.Lingam road	P.W.D. Drain	Hindi Pandit House area, Darji Venkoba Rao's House area, Convent School area, Arliganur road (Southern portion)	1	181
24	Channammanahalla	Bellary road	Sadashiva Nagar	Arliganur road	Police lane Quarters, Sadashiva Nagar, Southern portion of Venu-gopalaswamy Temple area, K.Seenaiah's house area, Gurujappa's House area	182	300
25	Channammanahalla	Bellary road	Shanmukhappa's Field area	Sadashiva nagar Main road	Kosgi Purnaiah's House area, Telugu school area, M.Thippaiah's house area, Head Master's House area	301	456
26	Agricultural lands border	Western border of Channammana-halla	Adoni road	Agricultural lands and I Cross of Mutt area	B.Marappa's Milk Area, Krishna Rice Mill area, Madigara house area	1	113

STATEMENT VI : DESCRIPTION OF BOUNDARIES AND DETAILS OF AREAS INCLUDED IN CENSUS ENUMERATION BLOCKS IN THE URBAN AREAS OF THE DISTRICT

E.B. No.	Boundaries of Census Enumeration Blocks				Buildings covered under the Enumeration Blocks		
	EAST	WEST	NORTH	SOUTH	Name or No. of Street/Road/ Lane/Cross Road/Etc.,	Building No. From	To
1	2	3	4	5	6	7	8
Town : Siruguppa (M) (Concld.)						**Taluk : Siruguppa**	
			WARD NO - VI (Concld.)				
27	Channammanahalla	K.Narasappa road	I Cross road of Mutt area	Sadashiva Nagar road, Mutt area and Ankan Reddy's House area	Mutt area, K.Narasappa's house area	114	204
28	Narasappa's road	Bellary road	Adoni road	Sadashiva Nagar	Shanmukhappa's Field, Water Works and Inspection Bungalow	205	342
29	Agricultural lands	Hospital P.H.C.Compound	Agricultural lands	Adoni Road	Opposite to A.R.S.Venkateshwara Rice Mill, Canal area, Roudem Field Area, S.S.P.Picture Palace area	1	140
30	S.S.P.Theatre and Western road and Agricultural lands	Bellary road	Agasara voni	Adoni road	Taluk Office Premises, Vysya Bank, K.R.Nagar, Southern boundary Beldar Hanumanthappa's house area	141	327
31	Agricultural lands	V.Eranna Shetty's house and road	Houses	Agasara voni	Beldar Hanumanthappa's house Katagera voni, Jaffar Sabi houses	1	161
32	Agricultural lands	Bagevadi road and Yelavar voni	Harijan keri	B.Mallappa's house lane	B.Marappa's house area, K.Papanna's Field, Yelavar Mabbanna's House area, Rudrappa's Mutt area	162	296
			WARD NO - VII				
33	Agricultural lands	Sindhnur road	Mareppa's Colony	B.Mareppa voni	Yelavar Eranna voni, Jogira voni, Y.Hanumanthappa's Flour Mill, Sweeper's Colony (Southern part)	1	124
34	Agricultural lands	Sindhnur road	Harijan Colony Main road	Sweeper's Colony road	Sweeper's Colony (Northern Wing) Gurupadappa voni	125	214
35	Agricultural lands	Kalavi road	Harijan keri	Sweeper's Colony road	Gandemma Temple Area, Bannikatta area	1	139
36	Kalavi voni	Bagodi road & Harijan keri	Main road	Sweeper's Colony road	Ambha Devi Temple area, Carpenter Thangappa's House area, Main road (NS)	140	267
			WARD NO - VIII				
37	Agricultural lands	Market area	Basavanagudi Nagar, Main road	Main Drain	Jajira voni, Manikyadara voni, Basaveswara Temple Area, Social Welfare Service Centre area	1	143
38	Maremma Temple area	Bagevadi Channel	Basaveswara Nagar Main road	Main road (Market road)	Kategara road, Slaughter house area, P.Doddappa's house area, Teacher Ramanna House area, Daily Market area, Kawarhal House area	144	337
39	Agricultural lands	Sindhanur road	Agricultural lands	Basaveswara Temple road	Handi Pompanna's house area, Teacher Mallappa House area, Jajira voni, Kabbera voni, B.Mareppa's Work shop	1	140
Town : Tekkalakote (M)						**Taluk : Siruguppa**	
			WARD NO - I				
1	Bellary-Siruguppa road	Post Office	Old Nittur road	Hirebhavi Teggu and Sangameshwara Temple	Bus Stand and Fort area	1	158
2	Fields	Halle Killa road	Neelkant Devastan road	Hirebhavi Teggu	Bus Stand and Fort area	1	90
3	Road leading to Neelakanta Devastana	Fields	Fields	Hirebhavi Teggu	Bus Stand and Fort area	91	158

STATEMENT VI : DESCRIPTION OF BOUNDARIES AND DETAILS OF AREAS INCLUDED IN CENSUS ENUMERATION BLOCKS IN THE URBAN AREAS OF THE DISTRICT

E.B. No.	Boundaries of Census Enumeration Blocks EAST	WEST	NORTH	SOUTH	Buildings covered under the Enumeration Blocks Name or No. of Street/Road/ Lane/Cross Road/Etc.,	Building No. From	To
1	2	3	4	5	6	7	8
Town : Tekkalakote (M) (Contd.)						**Taluk : Siruguppa**	
			WARD NO - II				
4	Fields	Mayadevi gudi road	Koravara voni	Byagar voni	Harijan keri	1	109
5	Fields	Bellary road	Byagar voni	Byadara keri road	Harijan keri	110	235
6	Bellary road	Fields	Koravara voni road	Byadara keri road	Harijan keri	236	372
			WARD NO - III				
7	Primary School Halla and road	Gudda & Fields	Road leading to Udegola	Fields Sy.No.509, 518,512,842 & 845	Boya keri	1	133
			WARD NO - IV				
8	Primary School and road	By pass Udegola road	Halla	Udegola road	Boya keri	1	116
9	By pass to Udegola road	Halla	Udegola Byepass	Udegola road	Boya keri	117	200
			WARD NO - V				
10	Balla	Halla	Nadagoudra voni	Udegola road	Boya keri	1	104
11	Halla & road	Road	Udegola road	Halla	Boya keri	105	193
			WARD NO - VI				
12	Kadasiddeshwara temple road	Honnur swamy darga road	Honnur swamy darga road	Agasar voni road	Boya keri	1	103
13	Honnur swamy darga road	Fields	Guleraya Mutt road	Nadavi road	Boya keri	104	209
			WARD NO - VII				
14	Durugamma Temple road	Cross and Alimani Mosque	Honnur swamy darga	Agasar voni	Agasara voni	1	74
15	Kurubar voni	Monlali katti	Katta Urlamma temple road	Honnur swamy darga road	Kurubar voni	1	59
			WARD NO - VIII				
16	Honnur swamy darga road	Katta and road	Old Nittur road	Road	Pinjargeri	1	96
17	Honnur swamy darga road	Katta and road	Old Nittur road	Pinjargeri road	Pinjargeri	97	174
			WARD NO - IX				
18	Kurubarageri road	Fields	Old Nittur road	Kurubargeri road	Pinjargeri	1	98
19	Kasbal road leading to New Nittur road	Field	New Nittur road	Old Nittur road	Pinjargeri	99	222
			WARD NO - X				
20	Police Station and Halla	Kasbal road	New Nittur road	Old Nittur road	Muslim keri	1	115
21	Police Station and Halla	Road	New Nittur road	Road	Muslim keri	116	214
22	Police Station and Halla	Lane leading to New Nittur road	New Nittur road	Road	Muslim keri	215	302
			WARD NO - XI				
23	Halla and road	Kurubarageri road	Old Nittur road	Edigeri Nadavi road	Kurubarageri	1	128

STATEMENT VI : DESCRIPTION OF BOUNDARIES AND DETAILS OF AREAS INCLUDED IN CENSUS ENUMERATION BLOCKS IN THE URBAN AREAS OF THE DISTRICT

E.B. No.	Boundaries of Census Enumeration Blocks				Buildings covered under the Enumeration Blocks		
	EAST	WEST	NORTH	SOUTH	Name or No. of Street/Road/ Lane/Cross Road/Etc.,	Building No. From	To
1	2	3	4	5	6	7	8
Town : Tekkalakote (M) (Concld.)						**Taluk : Siruguppa**	
			WARD NO - XII				
24	Main Bazar	Halla and road	Old Nittur road	Neelakanta Devastana road and Kadasiddeshwara temple road	Main Bazar	1	164
			WARD NO - XIII				
25	Post Office road	Main Bazar	Old Nittur road	Neelakanta Devastana road	Lingayatara keri	1	132
			WARD NO - XIV				
26	Bellary-Siruguppa road	Police Station and halla	New Nittur road	Old Nittur road	Fort area	1	167
27	Fields	Bellary-Siruguppa road	Fields	Fields	Fort area	168	373
			WARD NO - XV				
28	Fields	Bellary-Siruguppa road	Fields	Fields	Devi Nagar	1	127
29	Bellary-Siruguppa road	Fields	Fields	Fields	Devi Nagar	128	214

* * * * * * *

STATEMENT VII : LIST OF VILLAGES ACCORDING TO THE PROPORTION OF SCHEDULED CASTES AND SCHEDULED TRIBES TO THE TOTAL POPULATION BY RANGES

(Excludes villages with no Scheduled Castes/Scheduled Tribes Population)

Range of Scheduled Castes/ Scheduled Tribes Population (Percentages)	L.C. No.	Name of the village	L.C. No.	Name of the village	L.C. No.	Name of the village	L.C. No.	Name of the village
1	2	3	4	5	6	7	8	9
				TALUK : BELLARY				
				A - SCHEDULED CASTES				
0-5	46	Dammur Kaggal	47	Chanahal	49	Basarakodu	65	Masudipura
	70	Moka-Gonahal	76	Gollanaganahalli	80	Rupanagudi	85	Burranayakanahalli
6-10	1	Bellary (Rural)	2	Bevinahalli	8	Mincheri	25	Pattanasaragu
	32	Mustagatta	36	Somalapura	39	Somasamudra	43	Dammur
	48	Hirehadagali	51	Handihal	57	Moka	58	Byradevanahalli
	68	Sindhavalam	69	Bennikallu	75	Thamprahalli	79	Karekal Veerapura
	83	Kammarchedu	86	Bobbukunta	88	Shankarabanda	91	Godehal
	98	Joladarasi						
11-15	3	Bisalahalli	18	Badanahatti	21	Kudathini	23	Yelubenchi
	24	Orvai	28	Emmiganur	30	Kyadigehal	31	Genikihal
	37	Chitiginahalu	38	Kolur	40	Yarringaligi	41	Vaddahatti
	44	Byluru	45	Sindegeri	55	Kappagallu	59	Chaganur
	61	Sirivaram	64	Kallukuntiginahalu	84	Yettinabudihal	93	Kakkabevinahalli
	95	Paramadevanahalli	96	Meenahalli	97	Sidiginamola	100	Yalpikaggalu
	103	Kuntanahal	54	Jalibenchi				
16-20	16	Kolagallu	17	Kurugodu	19	Siddammanahalli	20	Veniveerapura
	29	Havinahal Veerapura	33	Lakshmipura	34	Kallukamba	53	Korlagundi
	56	Sidaragadda	66	Banapura	67	Vannenur	71	Bommanahal
	72	Jalihal	73	Yerragudi	74	Dasaranagenahalli	77	Byalachinte
	90	Asundi	92	Amarapura	102	Yalpi		
21-30	7	Sanjeevarayanakote	10	Halakundi	15	Haraginadona	50	Karichedu
	63	Gotur	78	Karekal	81	Rayapura	87	Ibrampura
	89	Tolamamidi	99	Chellagurki	101	Lingadevanahalli		
31+	9	Mundrigi	11	Honnahalli	12	Aladahalli	13	Belagal
	14	Janikunte	22	Thimmalapura	26	Guttiganur	27	Nelludi
	42	Singadevanahalli	52	Gudadur	60	Sanganakal	82	Chandur
	94	Tegginabudihal						
				B - SCHEDULED TRIBES				
0-5	16	Kolagallu	25	Pattanasaragu	28	Emmiganur	29	Havinahal Veerapura
	34	Kallukamba	39	Somasamudra	41	Vaddahatti	50	Karichedu
	57	Moka	60	Sanganakal	66	Banapura	86	Bobbukunta
	92	Amarapura	100	Yalpikaggalu				
6-15	11	Honnahalli	15	Haraginadona	17	Kurugodu	21	Kudathini
	27	Nelludi	30	Kyadigehal	31	Genikihal	33	Lakshmipura
	69	Bennikallu	78	Karekal	99	Chellagurki		
16-25	40	Yarringaligi	43	Dammur	48	Hirehadagali		
26-35	19	Siddammanahalli	23	Yelubenchi				
36-50	20	Veni-Veerapura	22	Thimmalapura	59	Chaganur	95	Paramadevanahalli
	96	Meenahalli						
51+	32	Mustagatta	35	Karikeri	36	Somalapura	68	Sindhavalam
				TALUK : HADAGALLI				
				A - SCHEDULED CASTES				
0-5	36	Uttangi	43	Hyarada	45	Harvibasapura		
6-10	7	Hirekolachi	12	Kotihal	16	Ayyanahalli	20	Kombli
	25	Ittigi	27	Mahajanadahalli	30	Sogi	32	Nandihalli
	40	Veerapura	41	Dasanahalli	44	Harvi	49	Holalu
	50	Budanur	51	Kattebennur	52	Hirebannimatti		

STATEMENT VII : LIST OF VILLAGES ACCORDING TO THE PROPORTION OF SCHEDULED CASTES AND SCHEDULED TRIBES TO THE TOTAL POPULATION BY RANGES

(Excludes villages with no Scheduled Castes/Scheduled Tribes Population)

Range of Scheduled Castes/ Scheduled Tribes Population (Percentages)	L.C. No.	Name of the village	L.C. No.	Name of the village	L.C. No.	Name of the village	L.C. No.	Name of the village
1	2	3	4	5	6	7	8	9
				TALUK : HADAGALLI				
				A- SCHEDULED CASTES (Concld.)				
11-15	2	Devagondanahalli	4	Mannera masalawada	10	Magala		Kotanakall
	33	Mudenur	37	Hirehadagalli	47	Mylar	53	Byalhunsi
	54	Makarabbi						
16-20	11	Beerabbi	26	Musuvinakallahalli	31	Hugulura	34	Holagundi
21-30	8	Shivalinganahalli	15	Thimalapura	18	Nowli	35	Hiremallinakeri
	46	Kuravathi						
31+	1	Dasarahalli	3	Nagathibasapura	5	Thamalapura	6	Vyasamallapura
	9	Hagaranur	13	Angoor	17	Halthimalpura	21	Koilaragatti
	22	Sovinahalli	23	Hakandi	24	Kalvi	28	Advimallinakeri
	29	Varakanhalli	38	Thumbinakeri	48	Dombarahalli		
				B - SCHEDULED TRIBES				
0-5	2	Devagondanahalli	3	Nagathibasapura	7	Hirekolachi	10	Magala
	11	Beerabbi	23	Hakandi	24	Kalvi	25	Ittigi
	27	Mahajanadahalli	29	Varakanhalli	31	Hugulura	33	Mudenur
	34	Holagundi	37	Hirehadagalli	43	Hyarada	44	Harvi
	52	Hirebannimatti	54	Makarabbi				
6-15	15	Thimalapura	18	Nowli	21	Koilaragatti	22	Sovinahalli
	28	Advimallinakeri	35	Hiremallinakeri	41	Dasanahalli	50	Budanur
16-25	20	Kombli	49	Holalu				
26-35	19	Kotanakall						
				TALUK : HAGARIBOMMANAHALLI				
				A - SCHEDULED CASTES				
0-5	13	Varlihalli	15	Upparagatta	26	Kannehalli		
6-10	1	Hagaribommanahalli	5	Hampapatna	11	Chintrapalli	12	Malvi
	16	Dasmapura	18	Hansi	22	Ambli	27	Nellukudiri
	33	G.Kodihalli	34	Gaddikeri	36	Sonna	37	Moregeri
	40	Thambrahalli	45	Narayanadevarakeri	52	Hiresobati		
11-15	2	Byasigaderi	3	Kadlabal	4	Pinjaraheggadal	20	Bennikal
	23	Kudithinamoggi	24	Alabur	25	Kogali	28	Ulavathi
	29	Haregondanahalli	30	Hampasagara	31	Yenigibasapura	32	Enigi
	39	Bannikal	41	Rameswarabandi	46	Varadapura		
16-20	7	Halagapura	9	Kechinabaldi	42	Muthukur	50	Ankasamudra
	55	Seeganahalli						
21-30	14	Madur	43	Kithanur	51	Bachigondanahalli	53	Basarakodu
	54	Bannigola						
31+	6	Vyasapura	8	Guledahalu	10	Anekal	17	Hosakeri
	19	Kallahalli	21	Kogali-Samatukodihalli	48	Marabbihal		
				B- SCHEDULED TRIBES				
0-5	1	Hagaribommanahalli	2	Byasigaderi	8	Guledahalu	10	Anekal
	15	Upparagatta	26	Kannehalli	28	Ulavathi	34	Gaddikeri
	36	Sonna	43	Kithanur	46	Varadapura	51	Bachigondahalli
	52	Hiresobati	54	Bannigola				
6-15	11	Chintrapalli	19	Kallahalli	20	Bennikal	21	Kogalisamatukodihali
	23	Kudithinamoggi	24	Alabur	25	Kogali	30	Hampasagara
	37	Moregeri	39	Bannikal	53	Basarakodu	55	Seeganahalli

STATEMENT VII : LIST OF VILLAGES ACCORDING TO THE PROPORTION OF SCHEDULED CASTES AND SCHEDULED TRIBES TO THE TOTAL POPULATION BY RANGES

(Excludes villages with no Scheduled Castes/Scheduled Tribes Population)

Range of Scheduled Castes/ Scheduled Tribes Population (Percentages)	L.C. No.	Name of the village	L.C. No.	Name of the village	L.C. No.	Name of the village	L.C. No.	Name of the village
1	2	3	4	5	6	7	8	9
				TALUK : HAGARIBOMMANAHALLI				
				B - SCHEDULED TRIBES (Concld.)				
16-25	3	Kadlabal	5	Hampapatana	13	Varlihalli	17	Hosakeri
	18	Hansi	38	Hanumagondanahalli	48	Marabbihal		
26-35	7	Halagapura	9	Kechinabandi				
36-50	4	Pinjaraheggadal	16	Dasmapura				
51+	45	Narayanadevarakeri						
				TALUK : HARPANAHALLI				
				A - SCHEDULED CASTES				
0-5	1	Ananthanahalli	11	Kodihalli	13	Madapura	16	Nichapura
	17	Adavihalli	26	Mathihalli	36	Niluvanji	37	Joislingapura
	62	Tavaragundi						
6-10	23	Mydur	30	Kadabageri	43	Anajigeri	72	Yerbal
	73	Ittigudi	75	Chirasthahalli				
11-15	12	Bagali	14	Sringarathota	19	Chigateri	21	Kanvihalli
	24	Gajapura	25	Bennihalli	27	Komaranahalli	28	Hagarigudihalli
	29	Sasvihalli	32	Komaranahalli	35	Muttigi	39	Arsikeri
	42	Madihalli	53	Budihal	58	Duggavatti	60	Nittur
	65	Arasanahal						
16-20	5	Hulikatti	18	Neelagunda	20	Konganahossur	41	Hosakota
	47	Sathur	50	Kanchikeri	52	Kyarakatti	57	Teligi
	63	Halavagal	64	Kunchur	68	Gundagathi		
21-30	31	Nichavvanahalli	34	Pruthveswara	45	Chatnihalli	48	Singrihalli
	49	Hallikeri	54	Uchangidurga	55	Punabagatta	59	Kadathi
	66	K.Kallahalli	69	Yadihalli				
31+	3	Narayanapura	4	Togarikatti	6	Harakanahal	7	Eshapura
	8	Kannayakanahalli	9	Madalageri	10	Kulahalli	22	Nandibevoor
	38	Hikkimgeri	40	Thimalapura	44	Ramaghatta	46	Hiremegalageri
	51	Towdur	56	Kallugudi	61	Nittur Basapura	67	Machihalli
	70	Ragimasalawada	71	Siriganahalli	74	Aligilawada		
				B - SCHEDULED TRIBES				
0-5	4	Togarikatti	9	Madalageri	16	Nichapura	22	Nandibevoor
	24	Gajapura	27	Aladahalli	35	Muttigi	40	Thimalapura
	43	Anajigeri	45	Chatnihalli	46	Hiremegalageri	51	Towdur
	58	Duggavatti	60	Nittur	64	Kunchur	70	Ragimasalawada
	71	Siriganahalli						
6-15	17	Adavihalli	47	Sathur	54	Uchangidurga	63	Halavagal
	66	K.Kallahalli	73	Ittigudi	74	Aligilawada		
16-25	5	Hulikatti	19	Chigateri	34	Pruthveswara	48	Singrihalli
	57	Teligi	69	Yadihalli				
26-35	21	Kanvihalli	39	Arsikeri	41	Hosakota	52	Kyarakatti
36-50	18	Neelagunda						
51+	1	Ananthanahalli	31	Nichavvanahalli	32	Komaranahalli	33	Kambatrahalli
				TALUK : HOSPET				
				A - SCHEDULED CASTES				
0-5	46	Somalapuram	47	Jeerganuru				

STATEMENT VII : LIST OF VILLAGES ACCORDING TO THE PROPORTION OF SCHEDULED CASTES AND SCHEDULED TRIBES TO THE TOTAL POPULATION BY RANGES

(Excludes villages with no Scheduled Castes/Scheduled Tribes Population)

Range of Scheduled Castes/ Scheduled Tribes Population (Percentages)	L.C. No.	Name of the village	L.C. No.	Name of the village	L.C. No.	Name of the village	L.C. No.	Name of the village
1	2	3	4	5	6	7	8	9
				TALUK : HOSPET				
				A - SCHEDULED CASTES (Concld.)				
6-10	16	Ingaligi	22	Hampi	23	Krishnapura	34	Gundlavaddigeri
	50	Devalapura	51	Upparahalli	53	Kanvithimmalapura	70	Telugubalu
	75	Ayyanahalli						
11-15	6	Narasapura	27	Venkatapura	29	Buvvanahalli	30	Gadiganur
	38	Devasamudra	60	Ittigi	69	Chilakanahatti	71	Haravanahalli
	73	Gollarahalli						
16-20	11	Kondanayakanahalli	17	Kariganur	32	Dharmasagara	33	Kakubal
	42	Sugginahalli	44	Mavinahalli	54	Ramasagaram	55	No.10 Muddapura
	64	Byalakundi	65	Garga	79	Danapuram		
21-30	9	Nagenahalli	13	Jambunathanahalli	15	Rajapura	18	Malapangudi
	35	Byluvadigeri	36	Papinayakanahalli	40	Hampadevanahalli	41	Gonahal
	45	Honnahalli	52	Metri	56	Belugoduhal	58	Sanapura
	61	Mariyammanahalli	62	Danayakanakere	63	Nagalapura	66	Thimmalapura
	78	Vyasanakeri						
31+	3	Chitwadgi	4	Mudlapura	8	Gudioblapura	12	Sankalapura
	14	Kallahalli	19	Kalghatta	20	Danapura	21	Singanathanahalli
	24	Kaddirampura	26	Bukkasagara	31	Kottiginahal	37	Vadrahalli
	39	Chikkajaiganur	43	Sankalapuram	48	Hirejaiganur	49	Jowku
	57	Arlihalli	59	No.2 Muddapura	68	T.Basapura	74	Nandibanda
	76	Venkatapura	77	Hosakota				
				B - SCHEDULED TRIBES				
0-5	4	Mudlapura	11	Kondanayakanahalli	12	Sankalapura	20	Danapura
	24	Kaddirampura	26	Bukkasagara	37	Vadrahalli	47	Jeeriganuru
	48	Hirejaiganur	52	Metri	54	Ramasagaram	58	Sanapura
	60	Ittigi	64	Byalakundi	68	T.Basapura	74	Nandibanda
	76	Venkatapura						
6-15	9	Nagenahalli	15	Rajapura	18	Malapanagudi	19	Kalghatta
	21	Singanathanahalli	31	Kottiginahal	32	Dharmasagara	35	Byluvadigeri
	38	Devasamudra	42	Sugginahalli	50	Devalapura	70	Telugubalu
	79	Danapuram						
16-25	13	Jambunathanahalli	14	Kallahalli	16	Ingaligi	17	Kariganur
	22	Hampi	27	Venkatapura	29	Buvvanahalli	30	Gadiganur
	36	Papinayakanahalli	39	Chikkajaiganur	40	Hampadevanahalli	46	Somalapuram
	49	Jowku	59	No.2 Muddapura	61	Mariyammanahalli	62	Danayakanakere
	75	Ayyanahalli	78	Vyasanakeri				
26-35	8	Gudioblapura	65	Garga	66	Thimmalapura		
36-50	45	Honnahalli	51	Upparahalli	53	Kanvithimmalapura	63	Nagalapura
	71	Haravanahalli	73	Gollarahalli				
51+	6	Narasapura	7	Belagodu	23	Krishnapura	69	Chilakanahatti
				TALUK : KUDLIGI				
				A - SCHEDULED CASTES				
0-5	4	Sooravvanahalli	48	Nimbalageri	78	Chapparadahalli	81	Kodihalli
6-10	3	Kakkuppi	5	Moraba	6	Nagalapura	14	Halasagara
	16	Uradihalli	18	Chitrathagundu	19	Meenakeri	24	M.Biyyanahalli
	30	Sidegallu	36	Hosahalli	37	Jummobanahalli	39	Thippehalli
	45	Hulikere	47	Byluthumbaragudi	50	Nagenahalli	51	Palayyanakota
	52	Sunkadakal	53	Chowdapura	54	Kyasanakere	55	Amalapura
	57	Solladahalli	59	Harakabhavi	61	Imadapura	62	Ranganathanahalli
	69	Chiribi	74	Nagarakatti	76	Kannanayakanakatte	77	K.Iyyanahalli

STATEMENT VII : LIST OF VILLAGES ACCORDING TO THE PROPORTION OF SCHEDULED CASTES AND SCHEDULED TRIBES TO THE TOTAL POPULATION BY RANGES

(Excludes villages with no Scheduled Castes/Scheduled Tribes Population)

Range of Scheduled Castes/ Scheduled Tribes Population (Percentages)	L.C. No.	Name of the village	L.C. No.	Name of the village	L.C. No.	Name of the village	L.C. No.	Name of the village
1	2	3	4	5	6	7	8	9
				TALUK : KUDLIGI				
				A - SCHEDULED CASTES (Concld.)				
11-15	2	Ammanakeri	8	Kuppinakeri	9	Hireheggadahal	20	Kumathi
	21	Hurlihal	25	Kadekolla	26	Jermali	27	Harudi
	28	Ramadurg	29	Kudureduvu	31	Gandabommanahalli	32	Yekkigundi
	34	Hulikunta	35	Belligatta	38	Hudem	44	Alur
	49	Mangapura	64	Bevoor	68	Gajapura	70	Hirevaddarahalli
	72	Ujjini	75	Joladakudligi	82	Rampura		
16-20	33	Yerralinganahalli	46	Hirekumbalakunta	58	Banavikal		
21-30	1	Gundinahole	7	Badaladuku	10	Boppalapura	12	Gudekota
	13	Appainahalli	22	Gundumunugu	40	Kallahalli	41	Kenchammallanahalli
	42	Poojarahalli	43	Lokikere	73	Thoolahalli		
31+	11	Sivapura	15	Kasapura	17	Kombihalli	23	Makanaduku
	60	Bellikatti	63	Hyalya	65	Dhoopadahalli	66	Thimmalapura
	67	Kandagal	71	Kalapura				
				B - SCHEDULED TRIBES				
0-5	9	Hireheggadahal	40	Kallahalli	47	Byluthumbaragudi	64	Bevoor
	65	Dhoopadahalli	67	Kandagal	72	Ujjini	73	Thoolahalli
	75	Joladakudligi	76	Kannanayakanakatte				
6-15	11	Sivapura	25	Kadekolla	29	Kudureduvu	36	Hosahalli
	41	Kenchammallanahalli	43	Lokikere	44	Alur	49	Mangapura
	54	Kyasanakere	60	Bellikatti	61	Imadapura	62	Ranganathanahalli
	78	Chapparadahalli	82	Rampura				
16-25	1	Gundinahole	7	Badaladuku	8	Kuppinakeri	15	Kasapura
	17	Kombihalli	20	Kumathi	22	Gundumunugu	23	Makanaduku
	30	Sidegallu	46	Hirekumbalakunta	55	Amalapura	58	Banavikal
	66	Thimmalapura	74	Nagarakatti				
26-35	2	Ammanakeri	5	Moraba	12	Gudekota	13	Appainahalli
	24	M.B.Iyyanahalli	28	Ramadurg	35	Belligatta	38	Hudem
	45	Hulikere	52	Sunkadakal	70	Hirevaddarahalli		
36-50	3	Kakkuppi	14	Halasagara	21	Hurlihal	26	Jermali
	27	Harudi	34	Hulikunta	42	Poojarahalli	48	Nimbalageri
	50	Nagenahalli	53	Chowdapura	59	Harakabhavi	68	Gajapura
51+	4	Sooravvanahalli	6	Nagalapura	16	Uradihalli	18	Chitrathagundu
	19	Meenakeri	31	Gandabommanahalli	32	Yekkigundi	33	Yerralinganahalli
	37	Jummaobanahalli	39	Thippehalli	51	Palayyanakota	57	Solladahalli
				TALUK : SANDUR				
				A - SCHEDULED CASTES				
0-5	1	Krishnanagar	2	Muraripur	8	Vittalnagar	16	Siddapur
	22	Yerabanahalli	29	Metriki	31	Ramasagar	39	Lingadahalli
	46	Shro-Basapur	68	Thippana Maradi	81	Shro-Oblapur		
6-10								
	3	Taranagar	6	Narasingapur	19	Dowlatpur	30	Gunalahalli
	42	Shro-Gangalapur	49	Voddu	54	Malapur	58	Hirekeri-Yaginaha
	61	Mallapura	62	Nidugurthi	63	Bandri	65	Ankammanahalli
	69	Jiginahalli	70	Yerriahnahalli				
11-15	23	Chikkantapur	27	Vittalapur	28	Gangalapur	32	Lakkalahalli
	36	Rajapur	43	Nagalapur	44	Joga	47	Kurekuppa
	55	Chornur	56	Agrhara	59	Chikkakeriyaginahalli	71	Tonisigeri
	74	Kanakapur	76	Devarabudenahalli	82	Swamymalai Block (F)		

STATEMENT VII : LIST OF VILLAGES ACCORDING TO THE PROPORTION OF SCHEDULED CASTES AND SCHEDULED TRIBES TO THE TOTAL POPULATION BY RANGES

(Excludes villages with no Scheduled Castes/Scheduled Tribes Population)

Range of Scheduled Castes/ Scheduled Tribes Population (Percentages)	L.C. No.	Name of the village	L.C. No.	Name of the village	L.C. No.	Name of the village	L.C. No.	Name of the village
1	2	3	4	5	6	7	8	9
				TALUK : SANDUR				
				A - SCHEDULED CASTES (Concld.)				
16-20	10	Deogiri	12	Yeswanthanagar	20	Toranagal	24	Antapur
	40	Bannihatti	45	Talur	57	Sovenahalli	60	Hulikunta
	66	Devaramallanur	67	Kalingeri	72	Gollalingammanahalli	79	Gowripur
21-30	5	Bhujanganagar	7	Ranjitpur	9	Narayanapur	37	Ubbalagundi
	48	Newdaroji	53	Rampur	77	Bommagatta	83	Ramanmalai Block(F)
	84	North-Eastern Block	85	Donimalai (F)				
31+	11	Karthikeshwar	13	Ramgad	14	Jaisingapur	18	Suseelnagar
	26	Thumati	34	Thimlapur	50	Kedal	51	Marutala
	75	Selieppanahalli						
				B - SCHEDULED TRIBES				
0-5	5	Bhujanga Nagar	10	Deogiri	19	Dowlatpur	20	Toranagal
	26	Thumati	27	Vittalapur	28	Gangalapur	47	Kurekuppa
	48	New Daroji	66	Devaramallapur	79	Gowripur		
6-15	7	Ranjitpur	14	Jaisingapur	18	Suseelnagar	30	Gundlahalli
	36	Rajapur	45	Talur	69	Jiginahalli	71	Tonisigeri
	72	Gollalingammanahalli						
16-25	3	Taranagar	11	Karthikeshwar	12	Yeswanthanagar	13	Ramgad
	57	Sovenahalli	77	Bommagatta	82	Swamymalai Block (F)	85	Donimalai (F)
26-35	37	Ubbalagundi	55	Chornur	59	Chikkakeriyaginahalli	63	Bandri
	64	Somalapur	84	North-Eastern Block (F)				
36-50	6	Narasingapur	29	Metriki	62	Nidugurthi	70	Yerriahanahalli
	75	Selieppanahalli	76	Devarabudenahalli	78	Jodikasinayakanahalli	83	Ramanmalai Block(F)
51+	2	Muraripur	8	Vittalnagar	15	Emmihatti	16	Siddapur
	31	Ramasagar	32	Lakkalahalli	39	Lingadahalli	54	Malapur
	56	Agrahara	58	Hirekeriyaginahalli	60	Hulikunta	61	Mallapura
	65	Ankammanahal	74	Kanakapur	81	Shro-Oblapur		
				TALUK : SIRUGUPPA				
				A - SCHEDULED CASTES				
0-5	15	Kotehal	39	Mittesugur	41	Gubbihal	43	Halumuravani
	63	Darur	67	Basapura				
6-10	3	Bagawady	5	Kesarakoni	10	T.Rampura	13	Bandrahal
	17	Boggur	21	Hatcholli	29	Bhyragamadinne	32	Venkatapur
	40	Bommalapura	47	Gosabalu	50	Upparahosahalli	83	Poppanahal
	84	Halekota						
11-15	11	Tondehal	12	Raravi	19	Karchiganur	23	Tsallakudlur
	24	Vattumuruvani	33	Nagarahal	37	Nadanga	44	Chikkabellary
	45	Honnarahalli	48	Beduguppa	49	Balakundi	51	Hirehal
	53	Kenchagarabelagal	55	Kuriganur	56	Motasugur	57	Uttanur
	58	Ulur	59	Talur	62	Sanavasapura	66	Siddaramapura
	68	Konchigeri	73	Manur				
16-20	6	Seedaragadda	18	Chaniakanur	25	Beerahalli	28	Akkatangirahal
	35	3.M.Sugur	42	Kottalachinta	46	Karur	54	Mylapura
	60	Hagalurhosahalli	61	Hagalur	64	Bhyrapura	65	Sirigeri
	69	Gundiganur	71	Muddatanur	72	Manursugur	75	Nadivi
21-30	1	Dasanur	7	Kududarahal	8	Nagalapura	9	Kuruvalli
	22	Matur	27	Basarahalli	30	Ravihal	36	Ittigihal
	38	Agasanur	52	Mudenur	70	Havinahal	76	Udegolam
	77	Nittur	78	Herakal	81	Araliganur		

STATEMENT VII : LIST OF VILLAGES ACCORDING TO THE PROPORTION OF SCHEDULED CASTES AND SCHEDULED TRIBES TO THE TOTAL POPULATION BY RANGES

(Excludes villages with no Scheduled Castes/Scheduled Tribes Population)

Range of Scheduled Castes/ Scheduled Tribes Population (Percentages)	L.C. No.	Name of the village	L.C. No.	Name of the village	L.C. No.	Name of the village	L.C. No.	Name of the village
1	2	3	4	5	6	7	8	9
				TALUK : SIRUGUPPA				
				A - SCHEDULED CASTES (Concld.)				
31+	2	Ibrampura	14	Kotehalsugur	20	Gajjinahal	26	Kallukuttiganahal
	34	Alabanur	74	Malapura	79	Kenchanagudda	80	Devalapura
				B - SCHEDULED TRIBES				
0-5	1	Dasanur	2	Ibrampura	3	Bagawady	21	Hatcholli
	35	B.M.Sugur	40	Bommalapura	47	Gosabalu	52	Mudenur
	62	Sanavasapura	71	Muddatanur	74	Malapura	84	Halekota
6-15	23	Tsallakudlur	25	Beerahalli	38	Agasanur	45	Honnarahalli
	46	Karur	50	Upparahosahalli	54	Mylapura	56	Motasugur
	58	Ulur	61	Hagalur	68	Konchigeri	80	Devalapura
16-25	26	Kallukuttiganahal	27	Basarahalli	30	Ravihal	32	Venkatapur
	37	Nadanga	49	Balakundi	53	Kenchagarabelagal	55	Kuriganur
	59	Talur	65	Sirigeri	67	Basapura	78	Herakal
	79	Kenchanagudda	83	Poppanahal				
26-35	13	Bandrahal	41	Gubbihal	44	Chikkabellary	48	Buduguppa
	57	Uttanur	66	Siddaramapura	70	Havinahal	75	Nadivi
	76	Udegolam						
36-50	60	Hagalurhosahalli	63	Darur	73	Manur	77	Nittur
51+	28	Akkatangirahal	29	Bhyragamadinne	39	Mittesugur	51	Hirehal

LIST OF SCHEDULED CASTES AND SCHEDULED TRIBES IN KARNATAKA ACCORDING TO THE SCHEDULED CASTES AND SCHEDULED TRIBES ORDERS (AMENDMENT) ACT, 1976 (NO. 108 OF 1976, DATED THE 18TH SEPTEMBER, 1976)

Scheduled Castes	Scheduled Castes	Scheduled Castes
1. Adi Andhra	28. Chandala	64. Maila
2. Adi Dravida	29. Chenna Dasar, Holaya Dasar	65. Mala
3. Adi Karnataka	30. Dakkal, Dokkalwar	66. Mala Dasari
4. Adiya (in Coorg District)	31. Dakkaliga	67. Mala Hannai
5. Ager	32. Dhor, Kakkayya, Kankayya	68. Mala Jangam
6. Ajila	33. Dom, Dombara, Paidi, Pano	69. Mala Masti
7. Anamuk	34. Ellamalwar, Yellammalawandlu	70. Mala Sale, Netkani
8. Aray Mala	35. Ganti Chores	71. Mala Sanyasi
9. Arunthathiyar	36. Garoda, Garo	72. Mang, Matang, Minimadig
10. Arwa Mala	37. Godda	73. Mang Garudi, Mang Garodi
11. Baira	38. Gosangi	74. Manne
12. Bakad	39. Halleer	75. Masthi
13. Bant (in Belgaum, Bijapur, Dharwar and North Kanara Districts)	40. Halsar, Haslar, Hulasvar, Halasvar	76. Mavilan
14. Bakuda	41. Handi Jogis	77. Meghval, Menghvar
15. Balagai	42. Hasla	78. Moger
16. Bandi	43. Holar, Valhar	79. Mukri
17. Banjara, Lambani	44. Holaya, Holer, Holeya	80. Mundala
18. Bathada	45. Holeya Dasari	81. Nadia, Hadi
19. Beda Jangam, Budga Jangam	46. Jaggali	82. Nalkadaya
20. Bellara	47. Jambuvulu	83. Nalakeyava
21. Bhangi, Mehtar, Olgana, Rukhi, Malkana, Halalkhor, Lalbegi, Balmiki, Korar, Zadmalli	48. Kadaiyan	84. Nayadi
	49. Kalladi	85. Pale
	50. Kepmaris	86. Pallan
	51. Kolupulvandlu	87. Pambada
22. Bhambi, Bhambhi, Asadaru, Asodi, Chamadia, Chamar, Chambhar, Chamgar, Haralayya, Harali, Khalpa, Machigar, Mochigar, Madar, Madig, Mochi, Muchi, Telegu Mochi, Kamati Mochi, Ranigar, Rohidas, Rohit, Samgar	52. Koosa	88. Panchama
	53. Koracha	89. Panniandi
	54. Korama	90. Paraiyan, Paraya
	55. Kotegar, Metri	91. Paravan
	56. Kudumban	92. Raneyar
	57. Kuravan	93. Samagara
	58. Lingader	94. Samban
	59. Machala	95. Sapari
	60. Madari	96. Sillekyathas
	61. Madiga	97. Sindhollu, Chindollu
	62. Mahar, Taral, Dhegumegu	98. Sudugadu Siddha
	63. Mahyavanshi, Dhed, Vankar, Maru Vankar	99. Thoti
		100. Tirgar, Tirbanda
23. Bhovi		101. Valluvan
24. Bindla		
25. Byagara		
26. Chakkiliyan		
27. Chalavadi, Chalvadi, Channayya		

LIST OF SCHEDULED CASTES AND SCHEDULED TRIBES IN KARNATAKA ACCORDING TO THE SCHEDULED CASTES AND SCHEDULED TRIBES ORDERS (AMENDMENT) ACT, 1976 (NO. 108 OF 1976, DATED THE 18TH SEPTEMBER, 1976)

Scheduled Tribes	Scheduled Tribes	Scheduled Tribes
1. Adiyan	17. Kammara (in South Kanara District and Kollegal Taluk of Mysore District)	32. Malasar
2. Banda	18. Kaniyan, Kanyan (in Kollegal Taluk of Mysore District)	33. Malayekandi
3. Bavacha, Bamcha	19. Kathodi, Katkari, Dhor Kathodi, Dhor Katkari, Son Kathodi, Son Katkari	34. Maleru
4. Bhil, Bhil Garasia, Dholi Bhil, Dungri Bhil, Dungri Garasia, Mewasi Bhil, Rawal Bhil, Tadvi, Bhil, Bhagalia, Bhilala Pawra, Vasava, Vasave	20. Kattunayakan	35. Maratha (in Coorg District)
5. Chenchu, Chenchwar	21. Kokna, Kokni, Kukna	36. Marati (in South Kanara District)
6. Chodhara	22. Koli Dhor, Tokre Koli, Kolcha, Kolgha	37. Meda
7. Dubla, Talavia, Halpati	23. Konda Kapus	38. Naikda, Nayaka, Cholivala Nayaka, Kapadia Nayaka, Mota Nayaka, Nana Nayaka
8. Gamit, Gamta, Gavit, Mavchi, Padvi, Valvi	24. Koraga	39. Palliyan
9. Gond, Naikpod, Rajgond	25. Kota	40. Paniyan
10. Gowdalu	26. Koya, Bhine Koya, Rajkoya	41. Pardhi, Advichincher, Phanse Pardhi
11. Hakkipikki	27. Kudiya, Melakudi	42. Patelia
12. Hasalaru	28. Kuruba (in Coorg District)	43. Rathawa
13. Irular	29. Kurumans	44. Sholaga
14. Iruliga	30. Maha Malasar	45. Soligaru
15. Jenu Kuruba	31. Malaikudi	46. Toda
16. Kadu Kuruba		47. Varli
		48. Vitolia, Kotwalia, Barodia
		49. Yerava

NOTE : The districts of Coorg, Dharwar, North Kanara and South Kanara have since been renamed as KODAGU, DHARWAD, UTTAR KANNAD and DAKSHIN KANNAD.

CENSUS OF INDIA 1981 - KARNATAKA STATE
PUBLICATION PROGRAMME

Part I-A	. .	Administration Report - Enumeration] For official use only
Part I-B	. .	Administration Report - Tabulation]
Part II-A	. .	General Population Tables
Part II-B	. .	Primary Census Abstract (in two volumes)
Part III-A	. .	General Economic Tables
Part III-B	. .	General Economic Tables
Part IV-A	. .	Social and Cultural Tables
Part IV-B	. .	Social and Cultural Tables
Part V-A	. .	Migration Tables
Part V-B	. .	Migration Tables
Part VI-A	. .	Fertility Tables
Part VI-B	. .	Fertility Tables
Part VII	. .	Tables on Houses and Disabled Population
Part VIII-A	. .	Household Tables
Part VIII-B	. .	Household Tables
Part VIII-C	. .	Report on Households
Part IX	. .	Special Tables on Scheduled Castes and Scheduled Tribes
Part X-A	. .	Town Directory (State Volume)
Part X-B	. .	Survey Reports on Selected Towns
Part X-C	. .	Survey Reports on Selected Villages
Part XI	. .	Ethnographic notes and Special Studies on Scheduled Castes and Scheduled Tribes
Part XII	. .	Census Atlas
Part XIII	. .	District Census Handbooks - Part A : Village and Town Directory, Part B : Village and Townwise Primary Census Abstract
1981 Census Papers	. .	Special Papers are also planned and will be published as and when these are ready

ALL INDIA VOLUMES

Volumes similar to those indicated above, except Part XIII, are being published at the All India Level also.

The District Census Handbooks will be available for sale at the Government Central Press, Bangalore and the other publications at the Office of the Director of Census Operations, Karnataka, Bangalore and the Manager of Publications, Civil Lines, New Delhi-6.