CENSUS OF INDIA
1971

SERIES-14

MYSORE

DISTRICT CENSUS HANDBOOK
BELLARY DISTRICT

PART X-A: TOWN AND VILLAGE DIRECTORY

PART X-B: PRIMARY CENSUS ABSTRACT

P. PADMANABHA
OF THE INDIAN ADMINISTRATIVE SERVICE
DIRECTOR OF CENSUS OPERATIONS
MYSORE

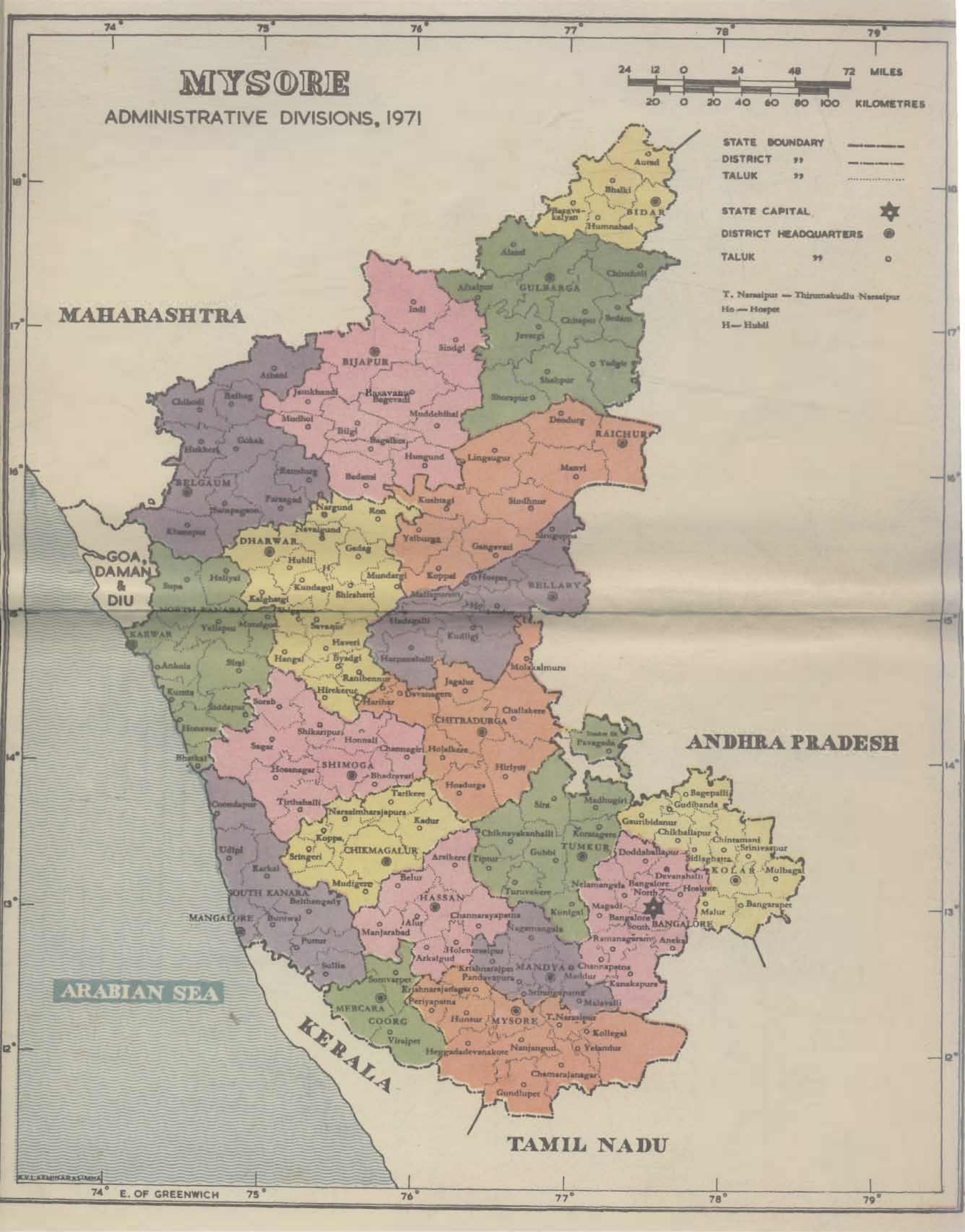
MYSORE
ADMINISTRATIVE DIVISIONS, 1971
24 12 0 24 48 72 MILES
20 0 20 40 60 80 100 KILOMETRES
STATE BOUNDARY
DISTRICT ,,
TALUK ,,
STATE CAPITAL
DISTRICT HEADQUARTERS
TALUK ,,
T. Narsipur — Thirumakudlu Narsipur
Ho — Hospet
H — Hubli
MAHARASHTRA
GOA, DAMAN & DIU
ANDHRA PRADESH
TAMIL NADU
KERALA
ARABIAN SEA
BIDAR
GULBARGA
BIJAPUR
RAICHUR
BELGAUM
DHARWAR
BELLARY
NORTH KANARA
SHIMOGA
CHITRADURGA
CHIKMAGALUR
TUMKUR
KOLAR
HASSAN
SOUTH KANARA
MANGALORE
BANGALORE
MANDYA
MYSORE
COORG
MERCARA
E. OF GREENWICH
74°
75°
76°
77°
78°
79°
18°
17°
16°
15°
14°
13°
12°

VIRUPAKSHA TEMPLE, HAMPI

(Motif on the cover)

The illustration on the cover page presents a view of the *Gopura* (Tower) at the entrance to the sacred shrine of Virupaksha at Hampi in Bellary District. The temple dates back to a period anterior to the founding of the Vijayanagar Empire and the city, as is evidenced by an epigraph dated 1199 A.D. which refers to a grant to an individual during the reign of King Kalideva of Kurugodu. Lord Virupaksha is very closely associated with the Vijayanagar Empire and Harihara I (1336-56* A.D.) the founder of the Vijayanagar city, is said to have made several additions to the temple. Sri Krishnadeva Raya (1509-1529 A.D.) on the occasion of his coronation, according to an epigraph, built the beautiful *rangamantapa* (in front of the Virupaksha shrine) and also the big eastern *gopura*. This *gopura* is unique in that nowhere in South India does one come across a seven-storied tower which is a hollow pyramid 120′ high and with a staircase within its thick walls, running upto the very top.

The temple has shrines dedicated to Virupaksha (also called Pampapathi), Pampa and Bhuvanesvari, the consorts of the Lord. According to a mythological account, Pampa the daughter of Brahma performed severe penance here under the guidance of sages and ultimately had her desire of espousing Lord Virupaksha fulfilled. The Lord took upon himself the name of Pampapathi on marrying Pampa and since then this place is regarded as a sacred centre for pilgrimage. In commemoration of the marriage of Pampa, celebrations are held every year from 13th to 15th of *Chaitra masa* (April).

Lord Virupaksha was the Guardian Deity of the Vijayanagar Empire and the sign-manual of these kings was 'Sri-Virupaksha' inscribed in Kannada characters at the end of their copper plate grants.

This temple is now part of the ruins at Hampi which was, at the height of its glory, known as the City of Vijayanagar.

Tradition connects the site of Hampi ruins with Kishkindha the capital of Vanara King Vali of the Ramayana age and the Pampakshetra of the puranic period. The City of Vijayanagar was founded in 1336 A.D. by Harihara I and it flourished over a period of about 220 years. It attained the zenith of glory during the reign of Krishnadevaraya (1509-1529 A.D.). But, much earlier, in 1442 A.D. Abdur Razzak, an envoy from Persia describes the city as "such that the pupil of the eye has never seen a place like it, and the ear of intelligence has never been informed that there existed anything to equal it in the world". Such an imperial city covering an expanse of about 120 sq. miles was plundered and destroyed soon after the fateful battle of Talikot (1565) "with fire and sword, with crowbars and axes" over a period of five months (Robert Sewell, "A Forgotten Empire", P. 200). Even the name of this great city is forgotten and the remains that mark its site are now known as the 'ruins of Hampi'.

---

* It is 1336–43 A.D. according to Robert Sewell.

PREFACE

It has been the tradition of the Census of India to present demographic data in as detailed a manner as possible so as to serve effectively the interests of the users of census data. It has also been a tradition to publish special volumes which incorporate both demographic and non-census data which are considered to be of great utility. In accordance with this practice, taluk and village tables used to be published which were, in the 1951 Census, replaced by the District Census Handbook series. These Handbooks replaced Part IV—Taluk Tables and Part V—Village Tables of the earlier censuses and presented a large number of tables of economic, demographic and social significance for taluks and urban areas. The 1961 District Census Handbooks were improved by extending the coverage and administrative statistics were also presented for each district for the preceding decade. The 1971 Census continues, as part of its Tabulation Plan, the District Census Handbook series.

The District Census Handbook is presented in three parts for each District. Part A incorporates the Town and Village Directories. Part B incorporates the Primary Census Abstracts and includes data, in the case of the rural areas, at the village level and in the case of urban areas at the block level. Part C incorporates other Census Tables and administrative statistics. For convenience, Parts A and B of the District Census Handbook are presented in one volume while Part C by itself is a separate volume.

Explanatory notes have been incorporated explaining the scope and content of the various statements, column headings etc. In addition, in Part B, an introduction is included wherein the changes in the jurisdiction, if any, of the district or of the taluks and the changes in the number of villages between 1961 and 1971 are explained. It would be useful to read these notes before one goes to the tables.

In this volume, the district and taluk maps have been incorporated. These maps have been prepared in this office on the basis of maps obtained from the competent authorities concerned. In the district map, to avoid crowding, the names of villages where community facilities exist have not been mentioned but their location code numbers have been indicated. Similarly, in the taluk maps, villages are indicated by their Location Code numbers. For the names of the villages, one would have to refer to the alphabetical list of villages of each of the taluks concerned. These alphabetical lists are incorporated in Parts A and B of this volume.

In the preparation of Part A of the District Census Handbook we have had the ready and full co-operation of all the Departments of the State Government. Our whole-hearted thanks are tendered to them gratefully. Part B is essentially demographic in nature and has been the end product of the tabulation of the enumeration results.

In the preparation of this volume we have had the benefit of the guidance and advice of Sri A. Chandra Sekhar, I.A.S., Registrar General and Census Commissioner for India. We have also been considerably assisted by the willing co-operation of Sri K. D. Ballal, Deputy Registrar General, Dr. B. K. Roy Burman, Deputy Registrar General (Social Studies) and Sri K. K. Chakravorty, Central Tabulation Officer. We are deeply indebted to them for all the assistance rendered.

The District Census Handbook (Parts A and B) presented in this volume is among the first few of the 1971 Census publications. Its early preparation has laid a heavy burden on all the officers and staff of this office. To each one of them I am deeply obliged. The Director of Printing and Stationery of the State Government has ensured printing in time and to him we offer our thanks. This is a State Government Publication and the interest evinced by the State Government has encouraged us, for which our thanks are tendered.

Sept 1972

P. PADMANABHA

CONTENTS

PAGES

Preface iii

PART-A TOWN AND VILLAGE DIRECTORY

Town Directory

Explanatory Notes .. 3–7

Statement—I	Status, Growth History and Functional Category of Towns	..	8–9
Statement—II	Physical Aspects and Location of Towns, 1969	..	10–11
Statement—III	Municipal Finance 1968-69	..	12–13
Statement—IV	Civic and other Amenities	..	14–15
Statement—V	Medical, Educational, Recreational and Cultural Facilities 1969-70	..	16–17
Statement—VI	Trade, Commerce, Industry and Banking 1969-70	..	18–19
Statement—VII	Population by Religion and Scheduled Castes/Scheduled Tribes	..	20-21

Village Directory

Explanatory Notes .. 25–27

Bellary Taluk .. 28–35
Hadagalli Taluk .. 38–43
Harpanahalli Taluk .. 46–51
Hospet Taluk .. 54–59
Kudligi Taluk .. 62–69
Mallapuram Taluk .. 72–72(c)
Sandur Taluk .. 74–79
Siruguppa Taluk .. 82–87

APPENDICES

Appendix–I Alphabetical List of Villages

PAGES

Appendix—I —(i)	Bellary Taluk	..	36– 37
Appendix—I —(ii)	Hadagalli Taluk	..	44
Appendix—I —(iii)	Harpanahalli Taluk	..	52
Appendix—I —(iv)	Hospet Taluk	..	60
Appendix—I —(v)	Kudligi Taluk	..	70
Appendix—I —(vi)	Mallapuram Taluk	..	72d
Appendix—I —(vii)	Sandur Taluk	..	80
Appendix—I —(viii)	Siruguppa Taluk	..	88

Appendix—II	Talukwise Abstract of Educational, Medical and other Amenities		90– 91
Appendix—III	Land use particulars of Non-Municipal Towns	..	92
Appendix—IV	Brief Note on places of Religious, Historical or Archaeological Importance	..	93– 96
Errata		..	96

PART-B PRIMARY CENSUS ABSTRACT

Introduction	..	99
Explanatory Note	..	100–103
Salient Demographic Indicators of the Districts	..	104–105
Figures at a glance	..	106
District Primary Census Abstract	..	108–114

Taluk Primary Census Abstract with Alphabetical List of Villages

Bellary Taluk	..	116–142
Hadagalli Taluk	..	143–150
Harpanahalli Taluk	..	151–158
Hospet Taluk	..	159–189
Kudligi Taluk	..	190–200
Mallapuram Taluk	..	201–203
Sandur Taluk	..	204–211
Siruguppa Taluk	..	213–225

Appendix—I	List of Hamlets having population of 500 and more	..	228–230
Appendix—II	List of Scheduled Castes and Scheduled Tribes in Mysore State	..	232–235

LISTS OF MAPS, CHARTS AND DIAGRAMS

Maps

			FACING PAGE
1.	State Map of Mysore	..	Title page
2.	District Map of Bellary	..	1
3.	Bellary Taluk	..	116
4.	Hadagalli Taluk	..	143
5.	Harpanahalli Taluk	..	151
6.	Hospet Taluk	..	159
7.	Kudligi Taluk	..	190
8.	Mallapuram Taluk	..	201
9.	Sandur Taluk	..	204
10.	Siruguppa Taluk	..	213

Charts & Diagrams FACING PAGE

11. Growth of population, 1901—1971—Mysore State – Pictorial Representation .. 96
12. Growth of Population, 1901—1971 – Bellary District – Pictorial Representation .. 97
13. Growth of Population, Mysore State and Bellary District, 1901-1971 – Graphical Representation .. 106
14. Workers & Non-workers – Diagrammatic representation – Mysore State .. 114
15. Workers & Non-workers – Diagrammatic representation – Bellary District 115
16. Workers classified by industrial categories – Diagrammatic representation-Mysore State .. 226
17. Workers classified by industrial categories-Diagrammatic representation-Bellary District .. 227

Errata .. 236

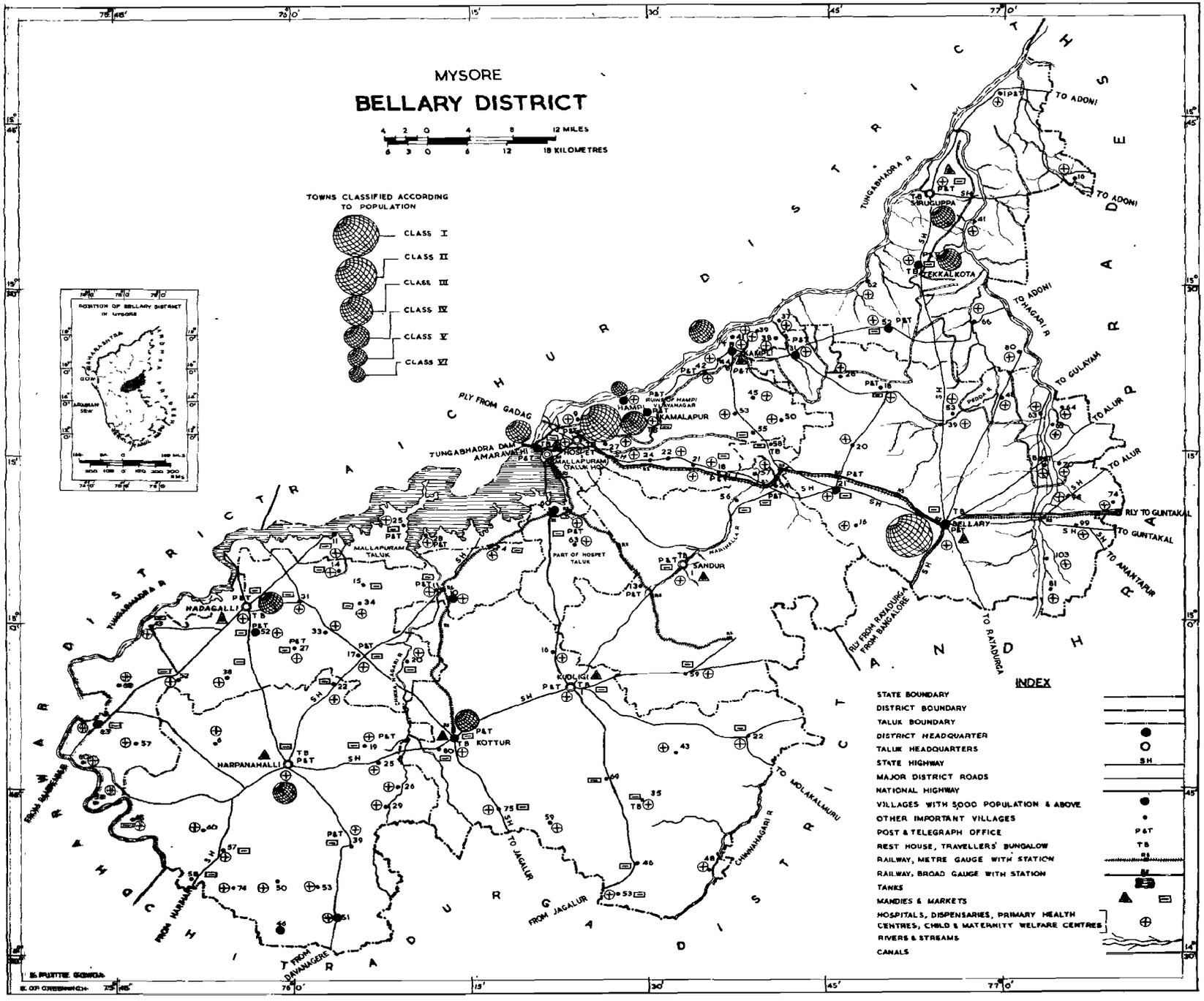
MYSORE
BELLARY DISTRICT
12 MILES
18 KILOMETRES
TOWNS CLASSIFIED ACCORDING TO POPULATION
CLASS I
CLASS II
CLASS III
CLASS IV
CLASS V
CLASS VI
POSITION OF BELLARY DISTRICT IN MYSORE
INDEX
STATE BOUNDARY
DISTRICT BOUNDARY
TALUK BOUNDARY
DISTRICT HEADQUARTER
TALUK HEADQUARTERS
STATE HIGHWAY
MAJOR DISTRICT ROADS
NATIONAL HIGHWAY
VILLAGES WITH 5,000 POPULATION & ABOVE
OTHER IMPORTANT VILLAGES
POST & TELEGRAPH OFFICE
REST HOUSE, TRAVELLERS' BUNGALOW
RAILWAY, METRE GAUGE WITH STATION
RAILWAY, BROAD GAUGE WITH STATION
TANKS
MANDIES & MARKETS
HOSPITALS, DISPENSARIES, PRIMARY HEALTH CENTRES, CHILD & MATERNITY WELFARE CENTRES
RIVERS & STREAMS
CANALS
TUNGABHADRA DAM
AMARAVATHI
HOSPET
MALLAPURAM TALUK HQ
HAMPI
KAMALAPUR
KAMPLI
SIRUGUPPA
TEKKALKOTA
BELLARY
SANDUR
KUDLIGI
KOTTUR
HARPANAHALLI
HADAGALLI
MALLAPURAM TALUK
PART OF HOSPET TALUK
PLY FROM GADAG
RLY TO GUNTAKAL
TO GUNTAKAL
TO ANANTAPUR
TO ALUR
TO GULAYAM
TO ADONI
TO HAGARI R
TO RAYADURGA
RLY FROM RAYADURGA FROM BANGALORE
TO MOLAKALMURU
FROM JAGALUR
TO JAGALUR
FROM DAVANAGERE
FROM HARIHAR
TUNGABHADRA R
CHINNAHAGARI R
PEDDA R
ARABIAN SEA
ANDHRA PRADESH
CHITRADURGA DISTRICT
ANDHRA PRADESH
ARWAR DISTRICT
CHITRADURGA DISTRICT

TOWN DIRECTORY

TOWN DIRECTORY

EXPLANATORY NOTES

The Town Directory consists of seven Statements the titles of which are as follows:—

Statement	I	Status, Growth History and Functional Category of Towns.
Statement	II	Physical Aspects and Location of Towns, 1969.
Statement	III	Municipal Finance, 1968–69.
Statement	IV	Civic and Other Amenities, 1969–70.
Statement	V	Medical, Educational, Recreational and Cultural Facilities in Towns, 1969–70.
Statement	VI	Trade, Commerce, Industry and Banking, 1969–70.
Statement	VII	Population by Religion and Scheduled Castes and Scheduled Tribes, 1971.

Statements I and VII have been compiled in this office, and Statements II to VI by obtaining the data from the Local Bodies having administrative control over the towns. The scope of the data and the meaning of the abbreviations used in each Statement are explained herein.

The concept of urban agglomeration has been adopted for presenting certain basic results of the 1971 Census. Smaller towns that are contiguous to a city or a major town and come within its urban influence are grouped together to constitute such agglomerations. In Mysore, five such agglomerations (*viz.*, those named after *Bangalore, Mangalore, Belgaum, Bhadravathi* and *Kolar Gold Fields*) have been recognised. In the Town Directory statements also, information relating to the Agglomeration and its constituent units has been presented at one place in bold print so that the serial order in which the Towns in a District are arranged does not get interrupted. Thus the names of the units which constitute the Agglomeration appear twice in each statement even though the particulars are provided at one place only.

STATEMENT I: *Status, Growth History and Functional Category of Towns.*

COLUMN 3: LOCATION CODE NO.:—Location Code assigned to the town in the 1971 Census consists of two elements an arabic numeral and one roman numeral separated by an oblique. The arabic numeral indicates the order of the District within the State when arranged in alphabetical order. Similarly the roman numeral indicates the order of the town within the District when arranged alphabetically.

COLUMN 4: NAME OF TALUK:—Name of the taluk in which the particular town is situated is given here.

COLUMN 5: CIVIC ADMINISTRATION STATUS 1970:

The following abbreviations are used to indicate the civic administration status:

(1) Municipal Corporation ..	C
(2) Municipality ..	M
(3) Town Committee/Town Area Committee/Council ..	TC
(4) Cantonment Board ..	CB
(5) Town Panchayat ..	TP
(6) Village Panchayat Committee..	P
(7) Sanitary Board ..	SB
(8) Notified Area Committee/Council	NAC
(9) Others such as Town Board, Industrial Township, Project Areas not administered by any Civic Authority.	Indicated in full

COLUMNS 6 TO 13: POPULATION OF THE TOWN AT THE CENSUSES OF 1901 TO 1971:—Population figures for the towns since 1901 indicate their growth from Census to Census. Such figures have not, however, been furnished for the previous Censuses in respect of towns treated as towns for the first time in 1971 Census since they were rural areas formerly. The 1971 Census population figures are furnished in Column 13.

COLUMNS 14 AND 15: FUNCTIONAL CATEGORY 1961 CENSUS AND 1971 CENSUS:—In 1961 Census the workers were classified into nine industrial categories according to their activity, as follows:—

I. Cultivator;
II. Agricultural labourer;
III. Mining, quarrying, live stock, forestry, fishing, hunting, plantations, orchards and allied activities;
IV. Household industry;
V. Manufacture—other than household industry;
VI. Construction;
VII. Trade and commerce;
VIII. Transport, storage and communications; and
IX. Other services.

The 1971 Census classification of workers remains basically the same but for the following deviations:—

(i) Category III of the 1961 classification has been split into two by recognising 'mining and quarrying' as an independent category and it now bears Category Number IV.

(ii) As a consequence of (i) above, the IV category of 1961 has been grouped with Category V and particulars of workers engaged in 'manufacturing, processing, servicing and repairs activities' have been presented under two sub-headings, *viz.*,

V. (*a*) Household Industry, and
(*b*) Other than Household Industry.

In order to determine the functional category of towns, these nine industrial categories are combined and re-grouped to yield five broad classifications by economic activity as under:—

Economic activity	*Industrial category number as per*	
	1961 *Census*	1971 *Census*
(1) Primary activities ..	I, II & III	I, II, III & IV
(2) Industry ..	IV, V & VI	V(*a*), V(*b*) & VI
(3) Trade and Commerce ..	VII	VII
(4) Transport ..	VIII	VIII
(5) Services ..	IX	IX

Then, for each town the percentage of workers under each of these five classes of economic activities to the total number of workers is calculated. If the percentage under any of these five activities equals or exceeds 40, such a town is regarded as *monofunctional* and that activity is specified in column 14 or 15. If the percentages are less than 40 in each and if the figures against any two add up to 60 or more, then such a town is regarded as *bifunctional* and the two predominant activities are specified under column 14 or 15. In case, the percentages of any two of the activities do not add up to 60 per cent such a town is regarded as *multifunctional* and in such a case, three of the predominant activities are specified under column 14 or 15.

STATEMENT II: *Physical Aspects and Location of Towns, 1968.*

COLUMN 3: ALTITUDE:—Altitude is given in metres above Mean Sea Level. The asterisk mark indicates that the data have been furnished by the Director-General of Observatories. In all other cases, information as furnished by the Director, Southern Circle, Survey of India, has been adopted.

COLUMN 4: ANNUAL RAINFALL (in millimetres):—An asterisk mark placed at the top of the data, indicate that the data have been furnished by the Director General of Observatories and also that it is 30 years (1931–60) standard normal. In other cases, the figure represents the average rainfall over the period 1960–69 (yearwise data obtained from the Bureau of Economics and Statistics, Mysore).

COLUMNS 5 AND 6: MAXIMUM AND MINIMUM TEMPERATURE (in Degree Centigrade):—The asterisk mark indicates that the data have been furnished by the Director General of Observatories and also that it is 30 years standard normal (1931–1960).

Since specific information is not available for most of the towns, corresponding data available for the nearest town situated at approximately the same altitude, have been adopted. Such entries are distinguished by the notation 'N' (nearest).

NOTE:—In columns 3 to 6 when data in respect of the particular town are not available, corresponding data for the nearest town are given, and in such cases the symbol 'N' (nearest) has been used.

COLUMNS 7 TO 14: NAME OF, AND ROAD DISTANCE TO, IMPORTANT CENTRES:—Column headings are self explanatory. Distances are given in kilometres. If the referent town itself happens to be the headquarters of district, or sub-division, taluk, etc., then the distance is noted as O in the relevant column. In column 12 when one or more bus routes pass through the town, the name of the town is repeated and distance is indicated as O. In column 13, the abbreviations R and C stand for River and Canal respectively.

STATEMENT III: *Municipal Finance, 1968–69.*

Actual receipt and expenditure of the civic administrative body are furnished.

In the case of industrial townships and the like where civic amenities are the responsibility of the factory authorities themselves, the relevant particulars have been obtained from these authorities. Generally, as no taxes are levied by the factory authorities, receipts are mainly by way of house rent (if provided by the authority) and, water and electricity charges recovered from the occupants of the residential quarters. Under expenditure, the amount spent on social overheads are shown.

City Improvement Trust Boards have been functioning only in the cities of Bangalore and Mysore. In Mandya during 1968–69, the Sugar Factory was responsible for providing amentities to the residents in Mandya Sugar Town, now included within the municipal limits of Mandya. In these cases, the receipt and expenditure are furnished separately for the two agencies.

STATEMENT IV: *Civic and Other Amenities, 1969–70.*

COLUMN 3: ROAD LENGTH:—Total length of all types of roads (*i.e.*, cement, asphalt, metalled, mud, etc.) including the length of National and State Highways lying within the town limits is given in kilometres. Wherever information is available separately for *pucca* roads and *katcha* roads this has been noted in this column.

COLUMN 4: SYSTEM OF SEWERAGE/DRAINAGE:—The codes used for this column are:

(i) Sewers (either combined or separate)	.. S
(ii) Open Surface Drains	.. OSD
(iii) Box Drains	.. BSD
(iv) Sylk pattern Drains	.. SD

Even when only a portion of the town is served by any particular type of sewerage or drainage, the relevant code or codes have been entered under this column.

COLUMN 5: WATER-BORNE LATRINES:—Total number of flush-out latrines in the town (both private and public) has been indicated in this column. It is only in a few towns that such latrines are connected to sewers.

COLUMN 6: SERVICE LATRINES:—Total number of service (also called daily cleaned or DC for short) latrines, both private and public, in the town is entered under this column.

COLUMN 7: OTHER TYPES OF LATRINES:—Total number of other types of latrines, if any, in the town is furnished here.

COLUMN 8: METHOD OF DISPOSAL OF NIGHT-SOIL:—The manner in which the night-soil is collected and transported to the trenching grounds is indicated under this column using the following abbreviations:—

(1) Headloads	.. HL
(2) Baskets	.. B
(3) Wheel Barrows	.. WB
(4) Hand Carts	.. HC
(5) Others such as bullock carts, trucks, night-soil tankers, tempos, etc.	Specified without using abbreviations.

For flush-out latrines which are connected to sewers 'S' is the abbreviation used. If such latrines are connected to septic tanks 'ST' is used.

COLUMNS 9 AND 10: PROTECTED WATER SUPPLY: SOURCE AND CAPACITY:—In column 9 source of protected water supply is indicated using the following codes:

(1) River	.. R
(2) Tank/Lake	.. TK
(3) Tube Well	.. TW
(4) Bore Well	.. BW
(5) Canal	.. C
(6) Reservoir	.. RES
(7) Open Wells	.. W

In column 9, in respect of towns not having protected water supply a dash is used.

The quantity of water supply led out from the Storage Tank to the consumers per day is given in litres in column 10. By "Protected water supply" is meant supply of water through taps irrespective of whether the water so supplied has been filtered and chlorinated or not.

COLUMN 11: FIRE-FIGHTING SERVICE:—Whether fire-fighting services exist or not within the limits of the town has been indicated by 'Yes' or 'No' as appropriate.

COLUMNS 12 TO 16: ELECTRIFICATION:—Under these columns, data regarding number of electrical connections (installations) are furnished. Information relates to the period 1969–70 generally. The data obtained from the Municipal authorities were got cross checked with those obtained from the Mysore State Electricity Board.

Definitions of the column headings are as follows:—

(i) *Domestic:*—Connections to residential buildings, schools, temples, non-commercial hostel buildings and hospitals for lighting, heating and cooking are classified as domestic connections. All-electric-homes are also included under this category.

(ii) *Commercial:*— Connections to commercial establishments such as wholesale and retail shops, hotels, restaurants, tea stalls, cinema theatres, offices, private nursing homes, shops run by medical practitioners, commercial hostels and such other premises

which are used either partly or wholly for commercial purposes are classified as commercial connections.

(iii) *Industrial:*—Such connections (either high tension or low tension) include supply of power to industrial establishments where processes of manufacturing, servicing or repairs are carried on with the use of power. Apart from factories, smaller establishments such as flour mills, hullers, coffee grinders, etc., also come within the purview of this category.

(iv) *Road Lighting:*—The actual number of street lights in the town has been furnished.

(v) *Others:*—Connections to pumpsets, waterworks, temporary connections, etc., are furnished under this column wherever information was readily available. Data under this column are not uniform and hence cannot be compared.

STATEMENT V: *Medical, Educational, Recreational and Cultural Facilities in Towns, 1969-70.*

COLUMN 3: HOSPITALS, DISPENSARIES, T. B. CLINICS, HEALTH CENTRES, NURSING HOMES:—Particulars regarding the different types of medical institutions functioning in the town are indicated by the following codes:—

(i) Hospital (equipped with facilities for the treatment of in-patients)	.. H
(ii) Dispensary	.. D
(iii) Health Centre (under this category the Government of India Pattern Primary Health Centres are also included)	.. HC
(iv) T. B. Clinic (if being run as an independent unit)	.. TBC
(v) Family Planning Centres	.. FC
(vi) Leprosy Centre or Clinic	.. LC
(vii) Others, such as private nursing homes and clinics run by registered medical practitioners.	.. O

Wherever Family Planning Centres (FC) and Maternity Wards (MW) are attached to Hospitals or Primary Health Centres, this has been indicated within brackets using the codes FC or MW as the case may be. Under (i) to (vi) above, only the institutions run by Government, local bodies or religious and social institutions have been included. Full data on such facilities offered by private agencies are not readily available.

COLUMN 4: BEDS:—Number of beds provided for in-patients in the medical institutions mentioned under column 3 is noted here.

COLUMN 5: COLLEGES: ARTS, SCIENCE, COMMERCE, ETC.—The number of colleges in the town providing general education in different faculties has been indicated under this column using the following abbreviations:—

(i) Arts only	.. A
(ii) Science only	.. S
(iii) Commerce only	.. C
(iv) Arts and Science	.. AS
(v) Arts and Commerce	.. AC
(vi) Science and Commerce	.. SC
(vii) Arts, Science and Commerce	.. ASC
(viii) Law	.. L
(ix) College of Education	.. Ed.
(x) Agricultural	.. Ag.
(xi) Home Science	.. HS
(xii) College for Oriental Degrees (Sanskrit, etc.)	.. OS
(xiii) Teachers Certificate Course	.. TCH

Since no special provision has been made for certain professional subjects such as law, education, etc., in the format, these have been included under column 5.

COLUMN 6: MEDICAL COLLEGES:—Colleges providing education in Allopathic, Ayurvedic, Unani and Homoeopathic systems of medicine have been indicated separately using the abbreviations 'Al' for Allopathic, 'Ay' for Ayurvedic, 'Un' for Unani and 'Ho' for Homoeopathy. For Dental College the abbreviation 'D' has been used.

COLUMNS 7 AND 8: ENGINEERING COLLEGES AND POLYTECHNICS:—These are self-explanatory.

COLUMN 9: RECOGNISED SHORTHAND, TYPEWRITING AND OTHER VOCATIONAL TRAINING INSTITUTES:—Abbreviations used in this column are as follows:—

(i) Shorthand Institute	.. Sh.
(ii) Typewriting Institute	.. Type
(iii) Both Shorthand and Typewriting	.. Sh.Type
(iv) Artisan Training Centre/Institute	.. ATI
(v) Occupational Training Institute	.. OTI
(vi) Industrial Training Institute	.. ITI
(vii) Tailoring Training Centre	.. TT
(viii) Gramodyog Training Centre	.. GT
(ix) Technical Training Centre	.. TTC
(x) Others; specified in the Statement separately.	

COLUMNS 10 TO 12:—HIGHER SECONDARY OR SECONDARY, JUNIOR SECONDARY OR MIDDLE AND PRIMARY SCHOOLS:—Schools providing Primary and secondary education have been classified according to the system of categorisation adopted by the Director of Public Instruction in Mysore, Bangalore.

(i) High Schools and Higher Secondary Schools are those where education is provided from Standard VIII and upwards upto Standard X or XI. These include composite schools which provide education from Standard I or Standard V upto Standard X or XI. Such composite schools have been treated as single units and their number indicated under column 10.

(ii) Junior Secondary or Middle Schools are those which provide education from Standard I to VII or V to VII.

(iii) Primary Schools are those where education is provided upto Standard IV.

(Under columns 10 to 12, Urdu, Tamil and Marathi medium schools, if any, in the town are also included.)

COLUMN 13: OTHER EDUCATIONAL FACILITIES: Others include nursery schools and Sanskrit and Arabic Schools which provide religious education, etc., and which are not classified as schools or colleges.

COLUMN 14: STADIA:—The number of stadia, if any, built according to modern standards has been shown under this column. Ordinary playgrounds attached to educational institutions, voluntary organisations, etc., and also 'parks' do not come within the purview of this column.

COLUMN 15: CINEMAS:—Touring Talkies of temporary nature are excluded and only the number of permanent cinema theatres is given under this column.

COLUMN 16: AUDITORIA/DRAMA HALLS: Number of auditoria and drama halls in the town is furnished.

COLUMN 17: PUBLIC LIBRARIES INCLUDING READING ROOMS:—Information about public libraries and reading rooms has been furnished clubbing the two, except in a few cases where data are separately available. 'PL' and 'RR' are the abbreviations used to denote Public Library and Reading Room respectively.

STATEMENT VI: *Trade, Commerce, Industry and Banking, 1969-70.*

COLUMNS 3 TO 5: IMPORTS:—Names of three most important commodities imported into the town either for local consumption or for export in the same or modified form, have been indicated here.

COLUMNS 6 TO 8: EXPORTS:—Names of three most important commodities exported, based on the estimated value or volume of transactions, have been indicated here.

COLUMNS 9 TO 11: MANUFACTURE: Names of three important commodities manufactured in the town based on volume or value of commodities produced have been indicated. Wherever relevant, names of articles manufactured in the town and known for their uniqueness have been included even though the volume or value of such products may not be appreciable or important from the point of view of scale of operations.

COLUMN 12: NUMBER OF BANKS:—Banks include both commercial and co-operative banks and for computing the numbers, each branch has been treated as a unit.

COLUMN 13: NUMBER OF AGRICULTURAL CREDIT SOCIETIES:—Self-explanatory.

COLUMN 14: NUMBER OF NON-AGRICULTURAL CREDIT SOCIETIES:—Non-agricultural credit societies include Industrial Co-operatives, House Building Co-operatives, Consumers' Co-operatives, Employees' Co-operatives, Fishermen Co-operatives and the like which provide credit for non-agricultural purposes.

COLUMN 15: REMARKS:—Remarks, if any, are given in this column.

STATEMENT VII: *Population by Religion and Scheduled Castes/Scheduled Tribes, 1971.*

This shows the distribution of population by religion and the numerical strength of Scheduled Castes and Scheduled Tribes.

STATEMENT

STATUS, GROWTH HISTORY

Sl. No.	Name of Town	Location Code No.	Name of Taluk	Civic administration status 1970	Population of the town at the Censuses of							
					1901	1911	1921	1931	1941	1951	1961	1971
1	2	3	4	5	6	7	8	9	10	11	12	13
1.	Amaravathi	.. 3/I	Hospet	TP	Classified as Town for the first time in 1961 Census.						9,628	10,972
2.	Bellary	.. 3/II	Bellary	M	58,247	34,956	39,842	47,573	56,148	70,322	85,673	1,25,183
3.	Hadagalli	.. 3/III	Hadagalli	TP	Classified as Town for the first time in 1941 Census				6,095	7,126	Declassified	10,455
4.	Hampi	.. 3/IV	Hospet	NAC	Classified as Town for the first time in 1971 Census							777
5.	Harapanahalli	.. 3/V	Harapanahalli	TP	9,320	8,898	7,464	8,773	11,716	14,157	17,763	19,694
6.	Hospet	.. 3/VI	Hospet	M	18,482	16,937	18,337	21,673	26,023	38,651	53,242	65,196
7.	Kamalapur	.. 3/VII	Hospet	TP	Classified as Town for the first time in 1961 Census						14,516	13,879
8.	Kampli	.. 3/VIII	Hospet	TP	9,803	7,636	7,298	7,281	7,903	8,417	14,222	19,917
9.	Kottur	.. 3/IX	Kudligi	TP	6,996	6,522	6,372	6,943	8,097	9,808	11,493	12,873
10.	Siruguppa	.. 3/X	Siruguppa	TP	5,805	5,708	6,129	5,892	6,037	7,055	Declassified	14,897
11.	Tekkalkota	.. 3/XI	Siruguppa	TP	Classified as Town in 1941 Census				6,630	7,624	Declassified	10,929

I

AND FUNCTIONAL CATEGORY OF TOWNS

Functional Category 1961 Census	Functional Category 1971 Census
14	15
Industry	Industry
Services	Industry-*cum*-Services-*cum* Trade & Commerce
..	Primary Activities
..	Primary Activities
Primary Activities	Primary Activities
Primary Activities-*cum*-Services	Primary Activities
Primary Activities	Primary Activities
Primary Activities	Primary Activities
Primary Activities-*cum*-Services	Primary Activities
..	Primary Activities
..	Primary Activities

STATEMENT

PHYSICAL ASPECTS

Sl. No.	Name of Town	PHYSICAL ASPECTS				NAME
		Altitude (in metres)	Annual Rainfall (in mm)	Temperature (in centigrade)		Nearest city with population of one lakh or more
				Maximum	Minimum	
1	2	3	4	5	6	7
1.	Amaravathi ..	479[N]	684.83[N]	43.2[N]	10.0[N]	Bellary—66
2.	Bellary ..	449*	518.1*	41.1*	14.0*	Davanagere—190
3.	Hadagalli ..	526	671.61	43.2[N]	10.0[N]	Davanagere—78
4.	Hampi ..	427	684.83[N]	41.1[N]	14.0[N]	Bellary—77
5.	Harapanahalli ..	618	730.29	41.5[N]	10.3[N]	Davanagere—46
6.	Hospet ..	479	684.83	43.2[N]	10.0[N]	Bellary—65
7.	Kamalapur ..	472	684.83[N]	43.2[N]	10.0[N]	Bellary—74
8.	Kampli ..	396	550.74	42.7[N]	13.8[N]	Bellary—52
9.	Kottur ..	572	730.29[N]	41.5[N]	10.3[N]	Davanagere—88
10.	Siruguppa ..	361	639.15	42.7[N]	13.8[N]	Bellary—56
11.	Tekkalkota ..	396	639.15[N]	42.7[N]	13.8[N]	Bellary—47

II

AND LOCATION OF TOWNS, 1969

OF AND ROAD DISTANCE (Km.) FROM						
State H .Q.	District H.Q.	Sub-divisional H.Q. / Taluk H.Q.	Railway Station	Bus Route	Navigable river/ canal (if within 10 Kms.)	Sea port (if within 50 Kms.)
8	9	10	11	12	13	14
Bangalore—337	Bellary—66	Hospet—1 Hospet—1	Hospet—1	Amaravathi	..	..
Bangalore—304	Bellary—0	Bellary—0 Bellary—0	Bellary—0	Bellary—0	..	..
Bangalore—341	Bellary—140	Hospet—77 Hadagalli—0	Hagaribommana-halli—38	Hadagalli—0	..	..
Bangalore—360	Bellary—77	Hospet—13 Hospet—13	Hospet—13	Hampi—0	..	..
Bangalore—314	Bellary—124	Hospet—77 Harapanahalli—0	Kottur—27	Harapanahalli—0	..	..
Bangalore—336	Bellary—65—0	Hospet—0 Hospet—0	Hospet—0	Hospet—0	..	..
Bangalore—361	Bellary—74	Hospet—11 Hospet—11	Hospet—11	Kamalapur—0	..	..
Bangalore—355	Bellary—52	Hospet—32 Hospet—32	Daroji—26	Kam pli—0	..	..
Bangalore—285	Bellary—97	Hospet—65 Kudligi—19	Kottur—0	Kottur—0	..	..
Bangalore—362	Bellary—56	Bellary—56 Siruguppa	Adoni—41	Siruguppa—0	..	..
Bangalore—353	Bellary—47	Bellary—47 Siruguppa—9	Bellary—47	Tekkalkota—0	..	..

STATEMENT

MUNICIPAL

Sl. No.	Name of Town	Receipt (Rs.)				
		Receipt through taxes, etc. Rs.	Revenue derived from municipal properties and powers apart from taxation	Government grant	Loan	Advances
1	2	3	4	5	6	7
1.	Amaravathi ..	3,832	385	10,818	..	..
2.	Bellary ..	21,11,954	8,64,212	3,27,769	..	89,339
3.	Hadagalli ..	57,404	20,779	..	..	2,713
4.	Hampi ..	1,208	..	6,758	..	500
5.	Harapanahalli ..	74,626	24,462	9,184	..	28,978
6.	Hospet ..	9,50,950	2,31,487	1,36,343	1,33,352	36,846
7.	Kamalapur ..	62,752	10,221	7,538	..	1,514
8.	Kampli ..	62,565	1,82,977	9,942	..	4,317
9.	Kottur ..	24,902	1,18,265	7,100	..	12,252
10.	Siruguppa ..	1,50,014	75,672	..	..	..
11.	Tekkalkota ..	9,572	25,073	16,872	..	1,500

III

FINANCE 1968-69

Expenditure (Rs.)									
Other sources	**Total receipt**	General Administration	Public safety	Public health and conveniences	Public works	Public Institutions	Others	**Total expenditure**	Sl. No.
8	**9**	10	11	12	13	14	15	**16**	
3,000	**18,035**	7,421	3,133	..	9,516	485	1,384	**21,939**	1
3,94,085	**37,87,359**	4,16,901	3,76,736	11,57,187	2,85,254	4,12,822	8,48,612	**34,95,512**	2
7,627	**88,523**	45,305	7,431	23,355	3,187	1,856	7,263	**88,397**	3
300	**8,766**	2,000	1,596	1,620	2,138	..	..	**7,354**	4
37,907	**1,75,157**	49,995	12,466	35,487	26,828	18,863	31,066	**1,74,705**	5
2,56,653	**17,45,631**	1,87,047	52,112	4,98,033	1,94,321	2,28,447	4,46,341	**16,06,301**	6
11,225	**93,250**	37,383	8,837	30,921	3,982	1,474	11,325	**93,922**	7
27,501	**2,87,302**	1,06,700	25,133	4,818	25,444	..	1,47,397	**3,09,492**	8
..	**1,62,519**	17,677	..	41,038	35,667	1,306	87,072	**1,82,760**	9
13,393	**2,39,079**	69,991	69,767	42,851	34,485	2,471	24,948	**2,44,513**	10
..	**53,017**	16,213	160	8,401	9,086	..	19,397	**53,257**	11

STATEMENT

CIVIC AND OTHER

Sl. No.	Name of Town	Road length (in Kms.)	System of sewerage drainage	No. of latrines		
				Water borne	Service	Others
1	2	3	4	5	6	7
1.	Amaravathi ..	2	OSD	25	20	..
2.	Bellary ..	188	OSD	456	6,334	19
3.	Hadagalli ..	5	OSD	9	27	..
4.	Hampi ..	4	..	..	6	1
5.	Harapanahalli ..	15	OSD	50	150	..
6.	Hospet ..	53	S	321	2,564	40
7.	Kamalapur ..	6	OSD	10	48	11
8.	Kampli ..	8	OSD	..	65	20
9.	Kottur ..	16	OSD	20	80	..
10.	Siruguppa ..	6	OSD	150	63	15
11.	Tekkalkota ..	2	OSD	2	8	..

IV

AMENITIES, 1969–70

Method of disposal of night soil	Protected water supply		Fire fighting service	Electrification (No. of connections)				
	Source	Capacity (Litres)		Domestic	Industrial	Commercial	Road lighting (points)	Others
8	9	10	11	12	13	14	15	16
HL; ST	..	..	No	250	4	24	65	15
Lorry ST	C & R	1,09,10,300	Yes	8,857	503	479	3,290	10
Bullock carts; ST	..	..	No	552	25	133	230	183
HL	..	..	No	65	3	10	30	..
HC; ST	W	4,54,596	No	894	12	27	440	4
Lorry; ST	C	18,16,400	Yes	3,781	454	1,063	1,196	83
HC; ST	C	3,40,950	No	403	12	96	211	76
HC	..	..	No	840	26	218	408	25
Tractors; ST	R	3,40,947	No	663	35	343	400	40
Bullock carts; ST	R	3,75,000	No	863	33	67	361	21
WB	..	..	No	233	31	72	207	..

STATEMENT

MEDICAL, EDUCATIONAL, RECREATIONAL

Sl. No.	Name of Town	Medical Facilities		Educational			
		Hospitals, Dispensaries/ T.B. Clinics Health Centres/ Nursing Homes	Beds in medical institutions noted in Col. 3	Arts/ Science/ Commerce Colleges	Medical Colleges	Engineering Colleges	Polytechnics
1	2	3	4	5	6	7	8
1.	Amaravathi ..	..	..	..	..	..	..
2.	Bellary ..	H. (3) D. (7) MCW. (3) TBC. (1)	500 300	AS. (2) Ed. (1)	1	..	1
3.	Hadagalli ..	H. (1) O. (4)	23 ..	AS. (1)	..	..	..
4.	Hampi ..	D. (1)	..	..	..	..	..
5.	Harapanahalli ..	H. (1)	14	..	..	..	..
6.	Hospet ..	H. (1) D. (4) MCW. (1)	30 .. 6	ASC. (1)	..	..	..
7.	Kamalapur ..	D. (1)	..	..	..	..	..
8.	Kampli ..	D. (1) MCW. HC. (1)	.. 12 ..	..	..	..	..
9.	Kottur ..	O. (9)	4	AS. (1)	..	..	..
10.	Siruguppa ..	HC. (1) MCW. (1)	6 8	..	..	..	..
11.	Tekkalkota ..	HC. (1)	..	..	..	..	..

V

AND CULTURAL FACILITIES 1969–70

Facilities					Recreational and Cultural Facilities			
Recognised shorthand, typewriting and other vocational training institutes	Higher Secondary or Secondary Schools	Junior Secondary/ Middle Schools	Primary Schools	Others	Stadia	Cinemas	Auditoria/ Drama Halls	Public Libraries including reading rooms
9	10	11	12	13	14	15	16	17
..	..	1	..	..	..	..	..	1
SH. Type (2) Type (3) ITI (1)	10	69	7	1	1	5	1	4
..	2	3	3	..	..	1	..	1
..	..	..	1	..	..	..	..	2
..	2	10	1	..	..	2	..	1
Type (2) Sh. (1)	6	7	28	..	..	5	2	3
..	1	4	6	..	..	1	..	1
..	1	1	2	..	..	2	..	1
Type (1)	2	2	..	..	..	1	..	1
Type (1)	1	2	6	1	..	2	..	2
..	1	2	6	1	..	1	..	1

STATEMENT

TRADE, COMMERCE, INDUSTRY

Sl. No.	Name of Town	Names of three most important commodities imported			Names of three most important commodities exported		
		1st	2nd	3rd	1st	2nd	3rd
1	2	2	4	5	6	7	8
1.	Amaravathi ..	White Chunnam-Powder	Cement	Iron	B.H.C. 10% Chemical	Hume Pipes	..
2.	Bellary ..	Plastic	Stainless Steel Sheets	Black Plain & Galvanised Plain Sheets	Groundnut Oil	Cotton	Sugar
3.	Hadagalli ..	Cloth	Groundnut	Rice	Cotton	Groundnut Seeds	Cotton Seeds
4.	Hampi ..	Jowar	Fertilisers	Wooden & Tin Toys	Sugarcane	Paddy	Fruits (Plantains)
5.	Harapanahalli ..	Groundnut	Rice	Jaggery	Groundnut Seeds	Hybrid Jowar	..
6.	Hospet ..	Fertilisers	Jowar	Hardware [Agricultural Implements]	Sugar	Iron Ore	Liquor
7.	Kamalapur ..	Chemical Manures	..	..	..	..	..
8.	Kampli ..	Jowar	Tur Dal	Groundnut Oil	Sugar	Jaggery	Paddy
9.	Kottur ..	Rice	Groundnut	Jaggery	Groundnut Cake	Cotton	Cotton Seeds
10.	Siruguppa ..	Electrical Goods	Machineries	*Kirani* (Provisions)	Paddy	Jaggery	Plantains
11.	Tekkalkota ..	Cotton Yarn	Cloth	Kirani	Carpets	Cotton	Jaggery

VI

AND BANKING 1969–70

Names of the three most important commodities manufactured			Number of Banks	Number of agricultural credit societies	Number of non-agricultural credit societies	Remarks
1st	2nd	3rd				
9	10	11	12	13	14	15
B.H.C. 10% (Chemical)	Cement Pipes	..	..	1	1	..
Groundnut Oil	Agricultural Implements	Plastic Bangles	10	1	15	..
Groundnut Oil	Ginned Cotton	..	4	1	3	..
..	..	..	..	..	..	..
Groundnut Oil	Beedies	..	3	4	3	..
Sugar	Jaggery	Liquor	9	6	4	..
..	..	..	2	1	..	..
Sugar	Jaggery	Rice	3	3	1	..
Groundnut Oil	..	..	3	1	6	..
Jaggery	Groundnut Oil	Wooden Articles	4	7	1	..
Carpets	Jaggery	Agricultural Implements	2	5	2	..

STATEMENT

POPULATION BY RELIGION AND/SCHEDULED

Sl. No.	Name of Town	Religion*					
		Buddhist		Christian		Hindu	
		Males	Females	Males	Females	Males	Females
1	2	3	4	5	6	7	8
1.	Amaravathi ..	..	..	362	396	4,947	4,329
2.	Bellary ..	7	14	1,678	1,937	43,232	38,894
3.	Hadagalli ..	27	22	15	12	3,634	3,270
4.	Hampi ..	..	..	..	..	398	340
5	Harapanahalli ..	..	..	291	26	6,500	6,044
6.	Hospet ..	14	4	506	398	24,401	23,447
7.	Kamalapur ..	..	..	59	57	5,652	5,529
8.	Kampli ..	..	..	98	92	7,941	7,661
9.	Kottur ..	..	..	6	10	5,894	5,470
10.	Siruguppa ..	..	..	35	33	5,148	5,238
11.	Tekkalkota ..	..	..	10	9	4,189	4,467

VII

CASTES/SCHEDULED TRIBES

Religion*											
Jain		Muslim		Sikhs		Others		Scheduled Castes		Scheduled Tribes	
Males	Females	Males	Females	Males	Females	Males	Females	Males	Females	Males	Females
9	10	11	12	13	14	15	16	17	18	19	20
..	..	522	409	4	3	..	..	985	857	92	81
709	507	19,828	18,250	67	47	7	6	6,104	6,005	935	875
80	63	1,719	1,613	..	..	..	..	468	420	..	..
..	..	20	19	..	..	..	..	35	37	16	17
193	166	3,157	3,317	..	..	..	..	394	329		
523	408	8,095	7,391	3	..	2	4	1,527	1,540	48	66
18	18	1,288	1,258	..	..	..	..	1,166	1,227	..	..
64	46	2,111	1,893	8	3	..	..	1,197	1,105	7	8
128	78	667	619	1	..	..	..	461	431	1	..
44	43	2,162	2,194	..	..	..	..	1,630	1,814	110	102
..	..	1,267	987	..	..	..	..	406	443	..	..

*** No persons have been returned under category "Religion not stated" from any town in this district.**

VILLAGE DIRECTORY

VILLAGE DIRECTORY

EXPLANATORY NOTES

The Village Directory consists of eighteen columns and provides villagewise information about the amenities and land use pattern in the villages. In the case of *Becharak* (un-inhabited) villages, information is furnished only regarding land use (Cols. 3 and 11 to 15). Data presented in columns 1 to 18 have been obtained mainly from the Tahsildars and Deputy Commissioners. Towards the end of 1969, blank forms (with Kannada version of column headings) and copies of instructions printed in Kannada (explaining the manner in which each column should be filled) were mailed to the Tahsildars who in turn, distributed these forms to their Revenue Inspectors and collected the information.

The completed forms received back in this Directorate were scrutinised and omissions and mistakes observed were rectified, either by field visits to districts or through correspondence or both. The scope of each column heading and abbreviations used are given below:—

COLUMN 1: LOCATION CODE:—With a view to ensuring that every village, inhabited or un-inhabited in the Taluk is taken into account for purposes of Census Operations, location code numbers are assigned to each of the villages in a particular order. This number is noted under this column.

COLUMN 2: NAME OF THE VILLAGE:—In this column, the name of the *asli* (Main) village is given. An *asli* village may have some hamlets associated with it. The information in columns 3 to 18, therefore, is for the *asli* village and for the hamlets, if any, together. However, the names of hamlets with a population of 500 and over are mentioned below the name of the *asli* village with details, in columns 4 to 9, of amenities located in these hamlets.

In some cases, large parts of the original village are now included in municipal areas, leaving a small portion out of municipal jurisdiction. The latter is considered 'Rural' and classified as a village. To render the position clear the word Rural is mentioned in brackets against such places.

COLUMN 3: TOTAL AREA OF THE VILLAGE:—The total geographical area of the village has been furnished in acres.

COLUMNS 4 TO 9: Amenities available within the Village.

COLUMN 4: EDUCATIONAL:—Codes used to indicate the availability of educational facilities within the village are:

(i) For schools providing education from Standard I to IV. These are generally called Lower Primary Schools ..	Pr.S.
(ii) For schools providing education either from Standard I to VII or from Standard V to VII ..	Mid.S.
(iii) For schools providing education either from Standard I to X or V to X or VIII to X. (This includes Higher Secondary Schools, *i.e.,* XI Standard also) ..	Sec.S.
(iv) All colleges including vocational colleges ..	C.

NOTE: Where more than one such institution exists, the number is noted within brackets.

COLUMN 5: MEDICAL:—Medical facilities available within the village have been indicated by the following codes:

(i) Hospital equipped with beds for in-patients ..	H
(ii) Dispensary ..	D
(iii) Health Centre including Government of India Pattern Primary Health Centre ..	HC
(iv) Health Unit of Old Mysore Type..	HU
(v) Family Planning Centre ..	FC
(vi) Subsidised Medical Practitioner ..	SMP
(vii) Maternity and Child Welfare Centre ..	MCW

COLUMN 6: POWER SUPPLY:—'E' is noted in this column if electricity is supplied to the village either for industrial (or agricultural) purposes or lighting or both.

COLUMN 7: DRINKING WATER:—The codes used to indicate the sources of drinking water in the village are:

(i) Taps ..	T
(ii) Wells ..	W
(iii) Tanks ..	TK
(iv) Tube Wells ..	TW

(v) Rivers	..	R
(vi) Canals	..	C
(vii) Fountains	..	F
(viii) Hand Pumps	..	HP
(ix) Other sources such as ponds, streams, etc.	..	O

COLUMN 8: COMMUNICATIONS:—The following codes are used:

(i) *Pucca* Road, *i.e.,* the road surface may be cement, asphalt, metal or water bound macadum	..	PR
(ii) *Katcha* Road, *i.e.,* roads with natural soil, including cart-tracks	..	KR
(iii) Railway Station	..	T
(iv) Navigable River	..	R
(v) Navigable Canal	..	C

In case a village is served by *Pucca* Roads as also by *Katcha* Roads, the latter have not been taken into consideration for purposes of this column.

A village is assumed to be served by any of these communication facilities if such facilities are available within one mile of the village.

COLUMN 9: POSTAL AND TELEGRAPH:—Postal and Telegraph facilities available within the limits of the village have been indicated by the following codes:—

(i) Post Office. This may be a branch or sub-office or may even be the office of the extra departmental delivery agency	..	PO
(ii) Telegraph Office	..	TO
(iii) Post and Telegraph facilities	..	PTO
(iv) Telephone connection (apart from public call office, if any, the connections given to private parties have also been considered).		Phone

COLUMN 10: STAPLE FOOD:—Staple food (*i.e.,* staple cereals) of the major portion of the population of the village has been indicated here.

COLUMNS 11 TO 15: Land Use:—This information is based on annual village records for 1968–69 generally.

COLUMN 11: FOREST:—All lands actually classified as forest or administered as forests under any legal enactment dealing with forests, whether State-owned or Private, have been shown under this column. Wherever forest lands have been assigned for cultivation, the corresponding areas have been excluded from forest area and included under cultivated land.

COLUMN 12: IRRIGATED:—The net area irrigated from both private and public sources of water supply is indicated using the following abbreviations:

(i) Canal	..	C
(ii) Well (with or without electricity)	..	W
(iii) Tube well (with or without electricity)	..	TW
(iv) Tank	..	TK
(v) River	..	R
(vi) Water fall	..	WF
(vii) Others	..	O

Under this column, all lands classified as wet and garden lands by the Survey and Settlement Department are included. In South Kanara District, however, the extent of wet lands (which are classified into class I, class II and class III) only are shown under column 12 and the garden lands are shown under column 13 along with "other dry." All the three classes of wet lands in South Kanara District yield one crop of paddy; class II land yields an additional crop and class I yields two additional crops both of which are generally paddy. For all the three classes of wet land, rain is generally the source of water supply.

In Coorg District the rainfed wet lands have been included under column 13 along with the area under plantation crops, such as, coffee, cardamom, orange, etc. So also in the Districts of Shimoga, Chikmagalur and North Kanara rainfed wet lands yielding paddy are shown under column 13.

COLUMN 13: UN-IRRIGATED:—The extent of un-irrigated but cultivated lands including current fallows if any, has been furnished under this column.

This column also includes data on the special categories referred to in the note on column 12 above.

COLUMN 14: CULTIVABLE WASTE:—The area noted under this column includes lands fit for cultivation but not cultivated for more than five years in succession. Such lands which are not put to any use, may be either fallow or covered with shrubs and jungle. They may be assessed or unassessed and may lie in isolated blocks or within cultivated holdings. Lands under thatching grasses, bamboo bushes and other groves for fuel,

etc., which are not already included under orchards or forests, have also been included here. All grazing lands whether they are permanent pastures or not, are also included under this column.

A little clarification would be necessary regarding lands considered 'cultivable waste.' In certain Districts of the State *Gomala* or *Gairana* (pastures) are set apart in each village for purposes of grazing the village cattle and generally these are considered as 'not available for cultivation.' However, when applications for assignment of lands are received, the revenue authorities work out whether any lands out of the existing pastures can be considered as in excess of requirement in relation to the number of livestock and whether such lands can be granted for cultivation. Thus the availability or otherwise of any portion of village pastures varies from year to year.

Further, the area noted under this column may not always be available for cultivation as quite often such areas are found to be either already under occupation, authorised or un-authorised, and even authorised lands might not have been entered as being 'cultivated' in the village records in a few cases. Some portions of pastures may also be actually un-cultivable being hillocks and barren fields. The area furnished under this column is, therefore, only approximate.

COLUMN 15: AREA NOT AVAILABLE FOR CULTIVATION:—The area noted under this column includes the land not available for cultivation such as barren and uncultivable lands and also lands put to non-agricultural uses. Land put to non-agricultural use includes all lands occupied by buildings, roads and railways, area under water, *e.g.,* rivers, canals, and tanks and land put to uses other than agricultural.

Barren and un-cultivable land covers hills, mountains, etc., and lands which cannot be brought under cultivation unless at a high cost.

COLUMN 16: NEAREST TOWN AND DISTANCE:—Name of the nearest census town, irrespective of whether it is located in the same district or not has been noted.

COLUMN 17: MARKETS HELD IN THE VILLAGE:—The days on which weekly markets are held are indicated here.

COLUMN 18: REMARKS:—Particulars of religious, historical or archaeological importance besides interesting information if any, regarding a village as available from published material has been briefly given in Appendix No. IV. The reference to this Appendix has been indicated by numbers in such cases in this column.

General: (i) For each Taluk, Appendix I furnishes the villages arranged in an alphabetical order to facilitate cross reference.

(ii) Appendix II gives talukwise abstract of educational, medical and other amenities in respect of only the rural areas.

(iii) In a few cases, villages have been classified as Census Towns because they happen to satisfy the livelihood test or other characteristics which were applied for determination of urban areas. In such cases, for information the land use statistics are furnished in a separate Appendix for the District as a whole (Appendix III).

BELLARY DISTRICT

LOCATION CODE 3

Location Code No.	Name of the Village	Total area of the Village (in acres)	Amenities available within the Village						Staple Food
			Educational	Medical	Power Supply	Drinking water	Communication	Postal and Telegraph	
1	2	3	4	5	6	7	8	9	10
I.	**Bellary Circle**								
1.	Bellary (Rural) ..	15,923 *	Pr.S. (4)	..	E	W	PRT	PO	Rice, Jowar
	(i) Gugri Hatti ..	..	Pr.S.	..	E	W	PR	PO	..
	(ii) Kakarlat Hota ..	..	Pr.S.	..	E	W	PR	PO	..
	(iii) Vinayakanagar ..	..	Pr.S.	..	E	W	PR	..	..
2.	Haddina Gundu ..	1,748	..	..	E	W	PRT	..	Rice, Jowar
3.	Bevinahalli ..	1,251	Pr.S.	..	E	W	PR	..	Rice, Jowar
4.	Bisalahalli ..	2,297	Pr.S.	..	E	W	PR	..	Rice, Jowar
5.	Bellary-Gonahal ..	1,958	Pr.S.	..	..	W	PR	..	Rice, Jowar
6.	Andralu ..	1,621	Pr.S.	..	E	W	PR	PO	Rice, Jowar
7.	Patrabhudihal ..	1,351	..	..	E	W	PR	..	Rice, Jowar
8.	Mundrigi ..	2,240	Pr.S.	..	E	W	PR	..	Rice, Jowar
9.	Sanjeevarayanakote ..	4,791	Mid.S.	..	E	W	KR	..	Rice, Jowar
10.	Mincheri ..	2,805	Mid.S.	..	E	W	KR	PO	Rice, Jowar
11.	Halakundi ..	6,926	Mid.S.	..	E	W	PR	PO	Rice, Jowar
12.	Honnahalli ..	3,417	Pr.S.	..	..	W	KR	..	Rice, Jowar
	(i) Honnallithanda ..	..	..	..	..	W	KR	..	..
13.	Aladahalli ..	1,955	Pr.S.	..	..	W	KR	..	Rice, Jowar
14.	Belagal ..	9,174	Pr.S. (2)	..	E	W	KR	PO	Rice, Jowar
	(i) Belagulathanda ..	..	Pr.S.	..	..	W	KR	..	..
15.	Janikunte ..	4,375	Mid.S.	..	E	W	KR	..	Rice, Jowar
16.	Haragindona ..	5,166	Mid.S.	D	E	W	KR	..	Rice, Jowar
17.	Kolagallu ..	13,717	Mid.S. (2)	..	E	W	KR.T	PO	Rice, Jowar
	(i) Allipura ..	..	Mid.S.	..	E	W	PR	PO	..
II.	**Kurugodu Circle**								
18.	Kurugodu ..	11,117	Pr.S. (2) Mid.S Sec.S.	HC(FC)	E	W	PR	PTO	Rice, Jowar
	(i) Yellapura ..	..	Pr.S.	..	E	W	PR	..	..
19.	Badanahatti ..	7,976	Mid.S.	..	E	W	PR	PO	Rice, Jowar
20.	Siddamanahalli ..	6,946	Mid.S.	D	E	W	PR	PO	Rice, Jowar
21.	Kudathini ..	19,355	Pr.S. Mid.S. Sec.S.	HC.(FC)	E	W	PR.T	PTO	Rice, Jowar
22.	Veni Veerapura ..	6,231	Pr.S.	..	E	W	PR	PO	Rice, Jowar
23.	Thimmalapura ..	3,909	Pr.S.	..	E	W	PR	..	Rice, Jowar

* Includes Municipal areas also.

DIRECTORY

LAND USE

BELLARY TALUK
LOCATION CODE 1

Land use (*i.e.*, area under different types of land use in acres rounded to the nearest unit)					Nearest Town and Distance in Kms.	Day or days of the market/ *hat*, if any, held in the Village	Remarks including any place of religious, historical or archaeological interest	Location-Code No.
Forest	Irrigated	Unirrigated	Cultivable waste	Area not available for cultivation				
11	12	13	14	15	16	17	18	1
..	3,000 (C)	7,101	5,432	390	Bellary—0	..	..	1
..	..	..	..	..	..	..	..	(i)
..	..	..	..	..	..	..	..	(ii)
..	..	..	..	..	..	..	..	(iii)
..	..	1,578	..	170	Bellary—6	..	..	2
..	103 (C)	1,117	..	31	Bellary—6	..	..	3
..	54 (C)	2,001	..	242	Bellary—4	..	..	4
..	1,600 (C)	201	..	157	Bellary—2	..	..	5
..	1,500 (C)	..	..	121	Bellary—2	..	..	6
..	..	1,159	..	192	Bellary—5	..	..	7
..	..	1,895	..	345	Bellary—5	..	..	8
538	..	3,500	..	753	Bellary—13	..	..	9
836	35 (C)	1,812	..	122	Bellary—11	..	..	10
1,560	..	4,355	..	1,011	Bellary—8	..	..	11
580	..	806	..	2,031	Bellary—5	..	..	12
..	..	..	..	..	..	..	..	(i)
..	..	1,131	..	824	Bellary—2	..	..	13
1,301	..	6,240	..	1,633	Bellary—8	..	..	14
..	..	..	..	..	..	..	..	(i)
..	..	3,660	..	715	Bellary—13	..	..	15
327	..	3,600	..	1,239	Bellary—13	..	..	16
..	5,000 (C)	7.000	6	1,711	Bellary—8	..	..	17
..	..	..	..	..	..	..	..	(i)
..	86 (C)	8,486	..	2,545	Bellary—29	Thursday	1	18
..	..	..	..	..	..	..	..	(i)
..	2,321 (C)	4,972	..	683	Bellary—32	..	..	19
..	925 (C)	6,011	..	10	Bellary—27	..	..	20
336	60 (C)	16,622	672	1,665	Bellary—19	Sunday	2	21
..	..	5,802	21	408	Bellary—14	..	..	22
330	675 (C)	2,757	15	132	Bellary—22	..	..	23

BELLARY DISTRICT
LOCATION CODE 3

Location Code No.	Name of the Village	Total area of the Village (in acres)	Amenities available within the Village						Staple Food
			Educational	Medical	Power Supply	Drinking water	Communication	Postal and Telegraph	
1	2	3	4	5	6	7	8	9	10
24.	Yelubenchi ..	4986	Mid.S.	..	E	W	KR	PO	Rice, Jowar
25.	Orval ..	5,738	Pr.S.	..	E	W	KR	PO	Rice, Jowar
26.	Lakshmipura ..	2,044	Pr.S.	D	E	W	PR	..	Rice, Jowar
27.	Kallukamba ..	1,813	Pr.S.	..	E	W	PR	PO	Rice, Jowar
28.	Pattanasaragu ..	1,368	Pr.S.	..	E	W	KR	..	Rice, Jowar
29.	Guttiganur ..	2,505	Pr.S.	..	E	W	KR	..	Rice, Jowar
30.	Nalludi ..	5,135	Pr.S. (2)	..	E	W	PR	PO	Rice, Jowar
	(i) Kottal ..	..	Pr.S.	..	E	W	PR	..	Rice, Jowar
	(ii) Jedithatha Camp ..	..	..	..	..	C	KR	..	Rice, Jowar
31.	Emmiganur ..	13,762	Pr.S.(3)Mid.S Sec.S	D	E	WT	PR	PTO	Rice, Jowar
32.	Somalapura ..	1,534	Pr.S.	..	E	W	PR	PO	..
33.	Havinahal Veerapura ..	3,206	Pr.S.	..	E	W	PR	PO	Rice, Jowar
	(i) Veerapura Camp ..	..	..	..	..	C	KR	..	..
34.	Chitikinahal ..	921	..	..	E	W	PR	..	Rice, Jowar
35.	Karekeri ..	860	Pr.S.	..	E	W	KR	..	Rice, Jowar
36.	Mustagatta ..	2,947	Pr.S.	..	E	W	KR	PO	Rice, Jowar
37.	Kyadigehal ..	1,731	Pr.S.	..	E	W	PR	..	Rice, Jowar
38.	Genikehal ..	4932	Mid.S.	..	E	W	PR	PO	Rice, Jowar
II.	**Kolur Circle**								
39.	Kolur ..	7,403	Mid.S.	D	..	WO	PR	PO	Jowar, Navane
40.	Somasamudra ..	8,804	Pr.S. Mid.S.	..	E	RO	PR	PO	Navane, Jowar
	(i) Madira ..	..	Pr.S.	..	..	W	PR	PO	..
41.	Yarringaligi ..	4,689	Mid.S.	..	E	C	PR	PO	Jowar, Navane
42.	Vaddahatti ..	5,983	Mid.S.	..	E	W	PR	PO	Jowar, Navane
43.	Singadevanahalli ..	1,491	..	..	..	..	..	..	..
44.	Byluru ..	4,268	Mid.S.	..	E	W	PR	PO	Jowar, Navane
45.	Sindegeri ..	5,108	Mid.S.	..	E	W	PR	PO	Jowar, Navane
46.	Dammur Kaggallu ..	3,867	Pr.S.	..	..	C	KR	PO	Jowar, Navane
47.	Chanahal ..	2,607	Mid.S.	..	..	O	KR	PO	Jowar, Navane
48.	Handihal ..	3,144	Mid.S.	D	..	O	PR	PO	Jowar, Navane
49.	Hirehadagalli ..	4,985	Mid.S.	..	E	R	KR	PO	Jowar, Navane
50.	Basarakodu ..	1,866	Pr.S.	..	E	W	PR	PO	Jowar, Navane
51.	Karichedu ..	1,975	Mid.S.	..	E	R	PR	PO	Jowar, Navane
52.	Gudadur ..	2,917	Mid.S.	..	..	W	PR	PO	Jowar, Navane
53.	Dammur ..	6,977	Mid.S.	D	E	W	PR	PO	Jowar, Navane
54.	Korlagundi ..	6,061	Mid.S.	..	..	O	PR	PO	Jowar, Navane
55.	Jalibenchi ..	2,145	Pr.S.	..	..	O	KR	..	Jowar, Navane
56.	Kappagallu ..	5,702	Mid.S.	..	E	W	PR	PO	Jowar, Navane
57.	Sidaragadda ..	5,434	Pr.S.	..	E	WR	PR	PO	Jowar, Navane

DIRECTORY

LAND USE

BELLARY TALUK

LOCATION CODE 1

Land use (*i.e.*, area under different types of land use in acres rounded to the nearest unit)					Nearest Town and Distance in Kms.	Day or days of the market/ *hat*, if any, held in the Village	Remarks including any place of religious, historical or archaeological interest	Location Code No.
Forest	Irrigated	Unirrigated	Cultivable waste	Area not available for cultivation				
11	12	13	14	15	16	17	18	1
..	328 (C)	4,628	..	30	Bellary—27	..	..	24
..	465 (C)	5,182	56	35	Kampli—13	..	..	25
..	..	1,755	48	241	Bellary—34	..	..	26
..	..	1,753	17	43	Bellary—35	..	..	27
..	129 (C)	1,019	27	193	Kampli—14	..	..	28
..	162 (C)	2,170	68	105	Kampli—13	..	..	29
..	2,032 (C)	2,163	397	543	Kampli—10	..	..	30
..	..	..	..	..	..	..	..	(i)
..	..	..	..	..	..	..	..	(ii)
..	5,241 (C)	6,911	368	1,242	Kampli—11	..	3	31
..	40 (C)	1,403	81	10	Kampli—14	..	..	32
..	877 (C)	2,126	..	203	Kampli—17	..	..	33
..	..	..	..	..	..	..	..	(i)
..	176 (C)	675	..	70	Kampli—16	..	..	34
..	..	808	16	36	Bellary—37	..	..	35
..	89 (C)	1,993	..	865	Bellary—37	..	..	36
..	400 (C)	956	..	375	Bellary—37	..	..	37
..	768 (C)	3,445	..	719	Bellary—32	..	..	38
..	3,088 (C)	3,803	..	512	Bellary—16	..	..	39
..	4,914 (C)	3,000	393	497	Bellary—11	..	..	40
..	..	..	..	..	..	..	..	(i)
..	3,683 (C)	828	..	178	Bellary—13	..	..	41
..	2,772 (C)	2,500	361	350	Bellary—22	..	..	42
..	..	1,300	95	96	..	..	..	43
..	..	3,500	475	293	Bellary—22	..	..	44
..	..	4,662	..	446	Bellary—24	..	..	45
..	142 (C)	3,084	398	243	Bellary—24	..	..	46
..	1,122 (C)	850	335	300	Bellary—22	..	..	47
..	557 (C)	2,200	206	181	Bellary—21	..	..	48
..	661 (C)	3,555	355	414	Bellary—32	..	..	49
..	338 (C)	1,032	192	304	Bellary—29	..	..	50
..	260 (C)	1,414	79	222	Bellary—27	..	..	51
..	..	2,447	130	340	Bellary—19	..	..	52
..	130 (C)	6,520	..	327	Bellary—19	..	4	53
..	1,782 (C)	3,957	157	165	Bellary—14	..	..	54
..	332 (C)	1,731	..	82	Bellary—13	..	..	55
..	1,500 (C)	3,500	352	350	Bellary—11	..	5	56
..	711 (C)	3,926	..	797	Bellary—6	..	..	57

BELLARY DISTRICT

LOCATION CODE 3

Location Code No.	Name of the Village	Total area of the Village (in acres)	Amenities available within the Village						Staple Food
			Educational	Medical	Power Supply	Drinking water	Communication	Postal and Telegraph	
1	2	3	4	5	6	7	8	9	10
III. Moka Circle									
58.	Moka ..	6,252	Pr.S.(2) Mid.S.Sec.S	FC D	E	O	PR	PTO	Rice, Jowar
59.	Gotur ..	2,534	Mid.S.	..	E	R	PR	PO	Rice, Jowar
60.	Kallukutikinahalu ..	1,604	Mid.S.	..	E	R	PR	..	Rice, Jowar
61.	Masudipura ..	1,045	Pr.S.	..	..	C	PR	..	Rice, Jowar
62.	Banapura ..	2,110	Pr.S.	..	E	R	PR	..	Rice, Jowar
63.	Venenur ..	1,809	Mid.S.	D	E	R	PR	PO	Rice, Jowar
64.	Sindavala ..	6,473	Mid.S.	D	..	W	KR	PO	Rice, Jowar
65.	Bennikallu ..	2,674	Mid.S.	D	E	W	PR	PO	Rice, Jowar
66.	Yerragudi ..	3,346	Pr.S. (2)	..	E	W/C	PR	PO	Rice, Jowar
	(i) Hosayerragudi ..	..	Pr.S.	..	E	W/C.	KR	PO	..
67.	Mokagonahal ..	3,334	Mid.S.	..	..	C	KR	PO	Rice, Jowar
68.	Bommanahal ..	1,078	Mid.S.	..	..	C	PR	..	Rice, Jowar
69.	Jalihal ..	1,562	Mid.S.	..	..	C	PR	PO	Rice, Jowar
70.	Dasaranagenahalli ..	2,425	Pr.S.	D	..	R	PR	PO	Rice, Jowar
71.	Tambrahalli ..	3,755	Pr.S.	..	..	C	PR	..	Rice, Jowar
72.	Gollanagenahalli ..	2,056	Pr.S.	..	..	C	KR	..	Rice, Jowar
73.	Karekal ..	4,447	Mid.S.	..	E	W	PR	PO	Rice, Jowar
74.	Karekal Veerapura ..	2,996	Mid.S.	D	E	R	PR	PO	Rice, Jowar
75.	Byalachinte ..	1,008	Pr.S.	..	..	R	KR	PO	Rice, Jowar
76.	Byradevanahalli ..	4,446	Mid.S.	..	E	R	PR	PO	Rice, Jowar
77.	Chaganur ..	4,736	Mid.S.	..	E	R	PR	PO	Rice, Jowar
78.	Sirivara ..	4,142	Mid.S.	.	E	W	PR	..	Rice, Jowar
79.	Sanganakallu ..	2,575	Mid.S.	..	E	W	PR	PO	Rice, Jowar
80.	Mallapura ..	983			Uninhabited				
IV. Rupangudi Circle									
81.	Rupanagudi ..	5,631	Mid.S.	D	..	R	PR	PO	Jowar, Rice
82.	Rayapuram ..	2,862	Pr.S.	..	..	R	PR	PO	Jowar, Navane
83.	Chandur ..	2,033			Uninhabited				
84.	Kammarchedu ..	3,191	Mid.S.	..	..	CR	PR	PO	Jowar, Navane
85.	Yettinabudihal ..	5,659	Mid.S.	..	..	W	PR	PO	Jowar, Navane
86.	Burranayakanahalli ..	1,150	Pr.S.	..	..	W	PR	..	Jowar, Navane
87.	Bobbakunta ..	2,530	Pr.S.	..	..	W	KR	..	Jowar, Navane
88.	Ibrampura ..	2,189	Mid S	..	..	W	KR	..	Jowar, Navane
89.	Sankarabanda ..	1,963	Mid.S.	..	..	R	PR	PO	Jowar, Navane
90.	Tolamamidi ..	2,891	Pr.S.	..	E	CR	KR	..	Jowar, Navane
91.	Asundi ..	5,409	Mid.S.	..	..	R	PR	PO	Jowar, Navane

DIRECTORY

LAND USE

BELLARY TALUK
LOCATION CODE 1

Land use (*i.e.*, area under different types of land use in acres rounded to the nearest unit)					Nearest Town and Distance in Kms.	Day or days of the market/ *hat*, if any, held in the Village	Remarks including any place of religious, historical or archaeological interest	Location Code No.
Forest	Irrigated	Unirrigated	Cultivable waste	Area not available for cultivation				
11	12	13	14	15	16	17	18	1
..	808 (C)	3,892	..	1,552	Bellary—18	..	6	58
..	344 (C)	1,932	..	258	Bellary—22	..	..	59
..	379 (C)	850	125	250	Bellary—21	..	..	60
..	..	875	..	170	Bellary—26	..	..	61
..	567 (C)	1,200	150	193	Bellary—24	..	..	62
..	386 (C)	1,100	75	248	Bellary—26	..	..	63
25	632 (C)	4,225	..	1,591	Bellary—32	..	..	64
..	802 (C)	1,331	..	541	Bellary—26	..	..	65
320	576 (C)	1,493	..	957	Bellary—22	..	..	66
..	..	..	..	..	..	..	..	(i)
..	100 (C)	2,567	..	667	Bellary—29	..	..	67
..	..	881	..	197	Bellary—35	..	..	68
..	427 (C)	672	..	463	Bellary—32	..	..	69
213	128 (C)	1,095	175	814	Bellary—19	..	..	70
684	6	2,800	225	40	Bellary—19	..	..	71
10	..	1,600	50	396	Bellary—24	..	..	72
..	..	4,129	..	318	Bellary—24	..	..	73
..	..	2,791	..	205	Bellary—29	..	..	74
11	..	650	95	252	Bellary—24	..	..	75
..	446 (C)	2,850	405	745	Bellary—19	..	..	76
..	173 (C)	3,300	650	613	Bellary—14	..	..	77
..	..	3,650	..	492	Bellary—10	..	..	78
..	..	2,339	..	236	Bellary—3	..	..	79
..	..	774	97	112	..	..	..	80
8	297 (C)	4,900	125	301	Bellary—21	..	..	81
..	..	2,450	135	277	Bellary—24	..	..	82
..	..	1,408	120	505	..	..	..	83
..	2,541 (C)	28	85	537	Bellary—18	..	..	84
234	2,500 (C)	2,250	100	575	Bellary—16	..	..	85
191	50 (C)	800	50	59	Bellary—11	..	..	86
..	..	1,750	135	645	Bellary—8	..	..	87
..	780 (C)	1,121	95	193	Bellary—13	..	..	88
..	824 (C)	839	150	150	Bellary—11	..	..	89
..	1,534 (C)	879	125	353	Bellary—18	..	..	90
..	2,270 (C)	1,500	350	289	Bellary—16	..	..	91

VILLAGE AMENITIES AND

BELLARY DISTRICT

LOCATION CODE 3

Location Code No.	Name of the Village	Total area of the Village (in acres)	Amenities available within the Village						Staple Food
			Educational	Medical	Power Supply	Drinking water	Communication	Postal and Telegraph	
1	2	3	4	5	6	7	8	9	10
92.	Godehal ..	1,369	Pr.S.	..	..	W	PR	..	Jowar, Navane
93.	Amarapura ..	1,544	Pr.S.	..	..	W	PR	..	Jowar, Navane
94.	Kakkabevinahalli ..	1,074	Pr.S.	..	E	W	PR	PO	Jowar, Navane
95.	Tegginabudihal	1,489	Pr.S.	..	..	R	PR	..	Jowar, Navane
96.	Paramadevanahalli ..	1,974	Pr.S.	..	E	R	PR.T	PO	Jowar, Navane
97.	Meenahalli ..	2,534	Mid.S.	..	E	T	PR	..	Jowar, Navane
98.	Sidiginamola ..	7,485	Mid.S. Sec.S	HC	E	T	PR	PO	Jowar, Navane
99.	Joladarasi ..	3,490	Mid.S.	D	E	W	PR	PO	Jowar, Navane
100.	Chellagurki ..	2,504	Pr.S. Mid.S. Sec.S	..	E	W	PR	PO	Jowar, Navane
101.	Yalpikaggallu ..	3,822	Mid.S.	..	E	R	PR	PO	Jowar, Navane
102.	Lingadevanahalli ..	1,919	Pr.S.	..	E	R	PR	..	Jowar, Navane
103.	Yalpi ..	5,722	Mid.S.	D	E	R	PR	PO	Jowar, Navane
104.	Kuntanahalli ..	4,320	Mid.S.	..	..	R	PR	..	Jowar, Navane

DIRECTORY

LAND USE

BELLARY TALUK

LOCATION CODE 1

Land use (*i.e.*, area under different types of land use in acres rounded to the nearest unit)					Nearest Town and Distance in Kms.	Day or days of the market/ *hat*, if any, held in the Village	Remarks including any place of religious, historical or archaeological interest	Location Code No.
Forest	Irrigated	Unirrigated	Cultivable waste	Area not available for cultivation				
11	12	13	14	15	16	17	18	1
..	931 (C)	..	145	293	Bellary—13	..	..	92
..	799 (C)	600	70	75	Bellary—11	..	..	93
..	35 (W)	875	95	69	Bellary—8	..	..	94
..	333 (C)	850	135	171	Bellary—13	..	..	95
..	25 (W)	1,575	125	249	Bellary—14	..	..	96
..	..	2,225	178	131	Bellary—19	..	..	97
14	25 (W)	6,545	401	500	Bellary—19	..	..	98
..	..	3,200	190	100	Bellary—24	..	..	99
..	..	2,370	..	134	Bellary—29	..	7	100
8	170 (WC)	3,257	185	202	Bellary—19	..	..	101
3	53 (W)	1,686	75	102	Bellary—21	..	..	102
..	25 (W)	4,800	275	622	Bellary—22	..	..	103
18	39 (W)	3,918	125	220	Bellary—21	..	..	104

APPENDIX — 1-(i)

ALPHABETICAL LIST OF VILLAGES

BELLARY DISTRICT
LOCATION CODE No. 3

BELLARY TALUK
LOCATION CODE No. 1

Sl. No.	Name of Village	Location Code No.
1.	Aladahalli	13
2.	Amarapura	93
3.	Andralu	6
4.	Asundi	91
5.	Badanahatti	19
6.	Banapura	62
7.	Basarakodu	50
8.	Belagal	14
9.	Bellary (Rural)	1
10.	Bellary Gonahal	5
11.	Bennikallu	65
12.	Bevinahalli	2
13.	Bisalahalli	4
14.	Bobbakunta	87
15.	Burranayakanahalli	86
16.	Byalachinte	75
17.	Byaradevanahalli	76
18.	Byluru	44
19.	Chaganur	77
20.	Chanahal	47
21.	Chandur	83
22.	Chellagurki	100
23.	Chitikinahal	34
24.	Dammur	53
25.	Dammur Kaggallu	46
26.	Dasaranagenahalli	70
27.	Emmiganur	31
28.	Genikehal	38
29.	Godehal	92
30.	Gollanagenahalli	72
31.	Gotur	59
32.	Gudadur	52
33.	Guttiganur	29
34.	Haddinagundu	2
35.	Halakundi	11
36.	Handihal	48
37.	Haragindona	16
38.	Havinahal Veerapura	33
39.	Hirehadagalli	49
40.	Hommanahal	68
41.	Honnahalli	12
42.	Ibrampura	88
43.	Jalibenchi	55
44.	Jalihal	69
45.	Janikunte	15
46.	Joladarasi	99
47.	Kakkabevinahalli	94
48.	Kallukamba	27
49.	Kallukutikinahalu	60
50.	Kammarchedu	84
51.	Kappagallu	56
52.	Karekal	73
53.	Karekal Veerapura	74
54.	Karekeri	35
55.	Karichedu	51
56.	Kolagallu	17
57.	Kolur	39
58.	Korlagundi	54
59.	Kudathini	21
60.	Kuntanahalli	104
61.	Kurugodu	18
62.	Kyadigehal	37
63.	Lakshmipura	26
64.	Lingadevanahalli	102
65.	Mallapura	80
66.	Masudipura	61
67.	Meenahalli	97
68.	Mincheri	10
69.	Moka	58
70.	Mokagonahal	67
71.	Mundrigi	8
72.	Mustagatta	36
73.	Nalludi	30
74.	Orvai	25
75.	Paramadevanahalli	96
76.	Patrabudhih	7
77.	Pattanasaagu	28

APPENDIX—1(i)

ALPHABETICAL LIST OF VILLAGES (*Concld.*)

BELLARY DISTRICT
LOCATION CODE NO. 3

BELLARY TALUK
LOCATION CODE NO. 1

Sl. No.	Name of Village	Location Code No.
78.	Rupanagudi ..	81
79.	Rayapuram ..	82
80.	Sanganakallu ..	79
81.	Sanjeevarayanakote ..	9
82.	Sankarabanda ..	89
83.	Sidaragadda ..	57
84.	Siddamanahalli ..	20
85.	Sidiginamola ..	98
86.	Sindavana ..	64
87.	Sindegeri ..	45
88.	Singadevanahalli ..	43
89.	Sirivara ..	78
90.	Somalapur ..	32
91.	Somasamudram ..	40
92.	Tambrahalli ..	71
93.	Tegginabudihal ..	95
94.	Thimmalapura ..	23
95.	Tolamamidi ..	90
96.	Vaddahatti ..	42
97.	Venenur ..	63
98.	Veni Veerapura ..	22
99.	Yalpi ..	103
100.	Yalpikaggallu ..	101
101.	Yarringaligi ..	41
102.	Yelubenchi ..	24
103.	Yerragudi ..	66
104.	Yettinabudihal ..	85

BELLARY DISTRICT

LOCATION CODE 3

Location Code No.	Name of the Village	Total area of the Village (in acres)	Amenities available within the Village						Staple Food
			Educational	Medical	Power Supply	Drinking water	Communication	Postal and Telegraph	
1	2	3	4	5	6	7	8	9	10
	I. Hagaribommanahalli Circle								
1.	Hagaribommanahalli ..	2,899	Pr.S.Mid.S(2) Sec.S.	H	E	W,R	PR,T	PTO Phone	Rice, Jowar
2.	Kadlabal ..	8,953	Pr.S.	..	E	W,R	KR	PO	Rice, Jowar
	(i) Byalahalu ..	..	..	..	E	W	KR	..	..
3.	Pinjarhgeggadal ..	1,918	Pr.S.	..	E	W	PR	..	Rice, Jowar
4.	Hampapatna ..	3,181	Mid.S.	D	E	W	KR,T	..	Rice, Jowar
5.	Vyasapura ..	1,671	Pr.S.	..	..	W	KR	..	Rice, Jowar
6.	Halagapura ..	6,563	Pr.S. (3)	.	..	W	KR	PO	Rice, Jowar
	(i) Magimavinahalli ..	..	Pr.S.	..	E	W	KR	..	..
7.	Guladahalu ..	2,010	Pr.S. (2)	..	..	W	KR	..	Jowar
	(i) Royarahallithana ..	..	Pr.S.	..	..	W	KR	..	..
8.	Anekal ..	4,191	Pr.S.	..	..	W	KR	..	Jowar
9.	Kechehinabandi ..	2,670	Pr.S.	..	..	W	KR	..	Jowar
10.	Chintrapalli ..	6,895	Pr.S.	FC, HC, MCW.	E	W	KR	PTO Phone	Rice, Jowar
	(i) Kurudagaddiaralihalli ..	..	..	..	E	W	PR	..	..
11.	Sonna ..	5,173	Mid.S.	..	E	W	KR	PO	Italian Millet, Jowar
12.	Aduikyadigihalli ..	2,980	Pr.S.	..	..	W	KR	..	Jowar
13.	Hanumagondanahalli ..	2,099	Pr.S.	..	..	W	KR	..	Italian Millet, Jowar
14.	Bannikallu ..	5,643	Mid.S.	D	E	W	KR	PO	Rice, Jowar
15.	Gaddekere ..	6,493	Pr.S.	..	E	W	KR	PO	Italian Millet, Jowar
16.	Byasigaderi ..	6,863	Pr.S.(3) Mid.S.	..	E	W	KR	PO	Italian Millet, Jowar
	(i) Muthaganahalli ..	..	Pr.S.	..	..	W	KR	..	..
	II. Ittigi Circle								
17.	Ittigi ..	7,272	Pr.S. Mid.S. Sec.S.	HC	E	W	PR	PO Phone	Jowar
18.	Nellukudiri ..	5,182	Pr.S.	..	..	R	KR	PO	Jowar
19.	Kannehalli ..	2,203	Mid.S.	..	E	W	KR	..	Jowar
20.	Kogali ..	4,179	Mid.S.	D	E	W	PR	PO	Jowar
21.	Kogalisamatukodihalli ..	3,389	Mid.S. (2)	..	E	W	PR	..	Jowar
	(i) Kogalikodihalli Thanda ..		Mid.S.	..	E	W	KR	..	..
22.	Alabur ..	9,087	Pr.S.	..	E	W	KR	..	Jowar
23.	Musumanakalahalli ..	6,397	Pr.S.	..	..	W	KR	PO	Jowar
	(i) Kenehammanahalli ..		Pr.S.	..	..	W	KR	..	..
24.	Mahajanahalli ..	4,774	Pr.S. Mid.S. (2)	..	..	W	KR	PO	Jowar
	(i) Talakal ..	..	Mid.S.	..	..	W	KR	..	..
25.	Adavimallanakere ..	2,522	Pr.S.	..	..	W	KR	..	Jowar
26.	Varkanahalli ..	4,267	Mid.S.	..	..	W	KR	PO	Jowar

DIRECTORY

LAND USE

HADAGALLI TALUK
LOCATION CODE 2

Land use (*i.e.*, area under different types of land use in acres rounded to the nearest unit)					Nearest Town and Distance in Kms.	Day or days of the market/ *hat*, if any, held in the Village	Remarks including any place of religious, historical or archaeological interest	Location Code No.
Forest	Irrigated	Unirrigated	Cultivable waste	Area not available for cultivation				
11	12	13	14	15	16	17	18	1
..	..	1,894	729	276	Kottur—35	Sunday, Thursday	..	1
..	186 (TKW)	5,865	2,047	855	Kottur—38	..	..	2
..	..	..	..	..	..	..	..	(i)
..	25 (TK)	1,279	360	254	Kottur—40	..	..	3
..	133 (TK)	1,379	1,038	631	Hospet—34	Thursday	..	4
438	..	637	506	90	Hospet—38	..	..	5
1,910	386	2,365	344	1,558	Hospet—26	..	..	6
..	..	..	..	..	..	..	..	(i)
..	2	957	583	468	Hospet—38	..	..	7
..	..	..	..	..	..	..	..	(i)
624	..	1,614	1,707	246	Kottur—40	..	..	8
2	..	1,665	904	99	Kottur—40	..	..	9
114	220 (TK)	4,334	1,488	739	Kottur—37	..	..	10
..	..	..	..	..	..	..	..	(i)
..	..	5,014	14	145	Hadagalli—22	..	..	11
..	..	2,083	842	55	Hadagalli—26	..	..	12
..	..	1,639	343	117	Hadagalli—24	..	..	13
..	..	2,311	2,215	1,117	Hadagalli—22	Thursday	..	14
..	..	4,885	1,455	153	Hadagalli—37	Thursday	..	15
..	..	4,176	2,317	370	Kottur—40	..	..	16
..	..	..	..	..	..	..	..	(i)
..	..	6,910	..	362	Kottur—19	Friday	..	17
..	..	2,650	..	2,532	Kottur—26	..	..	18
..	..	2,013	..	190	Kottur—21	..	..	19
..	..	3,645	..	534	Kottur—14	Monday	1	20
..	..	2,804	486	99	Kottur—16	..	..	21
..	..	..	..	..	..	..	..	(i)
..	..	8,222	..	865	Kottur—11	..	..	22
991	..	5,005	..	401	Harapanahalli—21	..	..	23
..	..	..	..	..	..	..	..	(i)
..	..	4,479	..	295	Harapanahalli—16	..	..	24
..	..	..	..	..	..	..	..	(i)
605	..	1,547	..	370	Hadagalli—13	..	..	25
420	1	3,385	..	461	Hadagalli—27	..	..	26

BELLARY DISTRICT
LOCATION CODE 2

Location Code No.	Name of the Village	Total area of the Village (in acres)	Amenities available within the Village						Staple Food
			Educational	Medical	Power Supply	Drinking water	Communication	Postal and Telegraph	
1	2	3	4	5	6	7	8	9	10
27.	Sogi ..	8,360	Mid.S. Sec.s.	D	E	W	KR	PTO	Jowar
28.	Hugulur ..	3,624	Pr.S.	..	E	W	KR	..	Jowar
29.	Nandihalli ..	1,186	Mid.S.	..	E	W	KR	PO	Jowar
30.	Mudenur ..	2,928	Mid.S.	..	E	W	PR	PO	Jowar
31.	Holagundi ..	1,187	Mid.S. (2)	D	E	W	PR	PO	Jowar
	(i) Bhavihalli ..	..	Mid.S.	..	E	W	KR	..	..
32.	Mallanakere ..	6,530	Mid.S.	..	E	W	PR	PO	Jowar
33.	Uttangi ..	7,601	Mid.S.	D	E	W	PR	PO	Jowar
34.	Moregeri ..	7,995	Mid.S. Sec.s.	D	E	W	KR	PO	Jowar
III.	**Hadagalli Circle**								
35.	Dasarahalli ..	4,733	Mid.S.	..	..	W	PR	PO	Jowar
36.	Koyilaragatti ..	4,784	Pr.S.	..	..	W	PR	..	..
37.	Nagatibasapura ..	7,167	Pr.S. Mid.S. (2)	..	E	W	PR	PO	Jowar
	(i) Meerakorenahalli ..	..	Pr.S.	..	..	W	PR	..	..
	(ii) Komaranahalli Thanda ..	..	Mid'S.	..	E	W	PR	..	..
38.	Mannerumasalavada ..	4,351	Mid.S.	D	E	W	KR	PO	Jowar
39.	Tamalapura ..	3,576	Mid.S. Pr.S.	..	..	R	KR	..	Jowar
	(i) Kaggallukatti Thanda	..	Mid.S.	..	E	W	KR	..	..
40.	Vyasamallapur ..	422	Pr.S.	..	..	W	KR	..	Jowar
41.	Hirekolachi ..	3,209	Mid.S.	..	E	W	KR	PO	Jowar
42.	Hagaranur ..	3,524	Mid.S.	..	E	W	PR	PO	Jowar
43.	Magalam ..	10,313	Mid.S.	D	E	W	PR	PO	Jowar
44.	Beerabbi ..	4,327	Mid.S.	..	..	W	KR	PO	Jowar
45.	Kotihalu ..	2,293	Pr.S.	..	..	W	KR	..	Jowar
46.	Anguru ..	3,275	Mid.S.	..	..	W	KR	..	Jowar
47.	Rangapuram ..	625				Uninhabited			
48.	Ayyanahalli ..	1,446	Mid.S.	..	..	W	KR	..	Jowar
49.	Halutimmalapuram ..	3,763	Pr.S. (2)	..	..	W	KR	..	Jowar
50.	Sivalinganahalli ..	4,424	Pr.S. Mid.S. (2)	..	..	W	KR	..	Jowar
	(i) Upanayakanahalli ..	..	Mid.S.	..	..	W	KR	..	Jowar
51.	Devagondanahalli ..	5,072	Pr.S. Mid.S. (2)	..	E	W	PR	PO	Jowar
	(i) Thippapur ..	..	Mid.S.	..	E	W	PR	..	..
IV.	**Hirehadagalli Circle**								
52.	Hirehadagalli ..	5,544	Mid.S. (2) Sec.s.)	HC	E	W	PR	PTO Phone	Jowar
53.	Manihalli ..	2,309	Pr.S.	..	E	W	KR	..	Jowar
54.	Virapuram ..	2,446	Mid.S.	..	..	W	KR	..	Jowar

DIRECTORY

LAND USE

HADAGALLI TALUK
LOCATION CODE 2

Land use (*i.e.*, area under different types of land use in acres rounded to the nearest unit)					Nearest Town and Distance in Kms.	Day or days of the market/ *hat*, if any, held in the Village	Remarks including any place of religious, historical or archaeological interest	Location Code No.
Forest	Irrigated	Unirrigated	Cultivable waste	Area not available for cultivation				
11	12	13	14	15	16	17	18	1
3,173	14	4,838	4	331	Hadagalli—11	Monday	2	27
230	..	3,151	..	243	Hadagalli—10	..	..	28
..	..	920	..	266	Hadagalli—6	..	..	29
..	67	2,316	..	545	Hadagalli—5	..	..	30
..	..	1,019	..	168	Hadagalli—4	Wednesday	..	31
..	..	..	..	..	..	..	..	(i)
174	..	4,688	..	1,668	Hadagalli—8	..	..	32
..	..	7,187	14	400	Hadagalli—13	..	..	33
..	..	7,508	..	487	Hadagalli—19	Thursday	..	34
..	9	3,069	1,215	440	Hadagalli—5	..	..	35
1,439	6	2,033	1,060	246	Hadagalli—6	..	..	36
511	..	4,863	532	1,261	Hadagalli—8	..	..	37
..	..	..	..	..	..	..	..	(i)
..	..	..	..	..	..	..	..	(ii)
..	.	3,703	120	528	Hadagalli—13	Friday	3	38
722	..	2,009	180	665	Hadagalli—19	..	..	39
..	..	..	..	..	..	..	..	(i)
..	..	180	50	192	Hadagalli—21	..	..	40
..	..	2,329	120	760	Hadagalli—18	..	..	41
.	366 (TK)	1,936	460	762	Hadagalli—8	..	..	42
..	..	8,247	1,535	531	Hadagalli—24	Sunday	4	43
427	..	3,264	50	586	Hadagalli—22	..	..	44
..	..	1,787	240	266	Hadagalli—30	..	..	45
..	..	2,398	356	521	Hadagalli—29	..	..	46
..	..	317	15	293	..	..	..	47
..	..	1,010	111	325	Hadagalli—11	..	..	48
..	29 (TK)	2,515	402	817	Hadagalli—8	..	..	49
..	..	3,094	672	658	Hadagalli—8	..	..	50
..	..	..	..	..	..	..	.	(i)
..	26 (W)	3,347	827	872	Hadagalli—5	..	..	51
..	..	..	..	..	..	..	..	(i)
110	166 (TK) (W)	4,040	21	1,207	Hadagalli—16	Thursday	5	52
..	..	2,111	7	191	Hadagalli—18	..	..	53
427	..	1,497	298	224	Hadagalli—24	..	..	54

BELLARY DISTRICT
LOCATION CODE 3

Location Code No.	Name of the Village	Total area of the Village (in acres)	Amenities available within the Village						Staple Food
			Educational	Medical	Power Supply	Drinking water	Communication	Postal and Telegraph	
1	2	3	4	5	6	7	8	9	10
55.	Dasanahalli ..	4,435	Pr.S.(2) Mid.S.	..	..	W	KR	PO	Jowar
56.	Pothalakatti ..	1,060				Uninhabited			
57.	Hyrada ..	9,745	Mid.S.	D	..	W	KR	PO	Jowar
58.	Harivi ..	3,088	Mid.S.	D	..	R	KR	PO	Jowar
59.	Harivibasapura ..	2,212	..	..	..	R	KR	..	Jowar
60.	Kuruvathi ..	5,552	Pr.S. Mid.S. (2)	HC	E	R	KR	PO	Jowar
61.	Mylar ..	4,096	Mid.S.	..	E	R	PR	PO	Jowar
62.	Dombarahalli ..	1,726	Pr.S.	..	..	W	KR	..	Jowar
63.	Holalu ..	7,615	Mid.S.(3) Sec.S.	HC	E	W	PR	PO	Jowar
64.	Budunur ..	4,110	Mid.S.	..	E	W	PR	PO	Jowar
65.	Hirebannimatti ..	3,665	Pr.S. Mid.S.	..	..	W	KR	PO	Jowar
66.	Byalahunisi ..	1,352	Mid.S.	..	..	W	KR	..	Jowar
67.	Makarabbi ..	2,117	Mid.S.	..	..	R	KR	PO	Jowar
68.	Kathebennur ..	5,024	Pr.S. Mid.S.	D	..	W	KR	PO	Jowar
69.	Thuminakeri ..	2,738	Pr.S.	..	..	W	KR	..	Jowar, Bajra

DIRECTORY

LAND USE

HADAGALLI TALUK

LOCATION CODE 2

Land use (*i.e.*, area under different types of land use in acres rounded to the nearest unit)					Nearest Town and Distance in Kms.	Day or days of the market/ *hat*, if any, held in the Village	Remarks including any place of religious, historical or archaeological interest	Location Code No.
Forest	Irrigated	Unirrigated	Cultivable waste	Area not available for cultivation				
11	12	13	14	15	16	17	18	1
955	..	2,637	320	523	Hadagalli—27	..	..	55
..	..	331	714	15	..	..	..	56
1,678	..	4,374	2,370	1,323	Hadagalli—40	..	..	57
..	..	1,820	168	1,100	Ranibennur—19	..	..	58
..	..	987	625	600	Ranibennur—21	..	..	59
1,427	..	2,933	512	680	Ranibennur—35	..	6	60
..	..	3,423	448	225	Ranibennur—25	..	7	61
..	..	1,476	58	192	Ranibennur—29	..	..	62
..	..	5,311	300	2,004	Hadagalli—32	Tuesday	8	63
..	..	3,823	34	253	Hadagalli—29	..	..	64
..	..	3,066	297	302	Hadagalli—32	..	..	65
..	..	1,171	97	84	Hadagalli—29	..	..	66
..	..	1,884	138	95	Hadagalli—27	..	..	67
600	..	3,359	865	200	Hadagalli—24	..	..	68
..	..	1,732	171	835	Hadagalli—19	..	..	69

APPENDIX—1-(ii)

ALPHABETICAL LIST OF VILLAGES

BELLARY DISTRICT
LOCATION CODE NO. 3

HADAGALLI TALUK
LOCATION CODE NO. 2

Sl. No.	Name of Village	Location Code No.
1.	Adavikyadigihalli	12
2.	Adavimallanakere	25
3.	Alabur	22
4.	Anekal	8
5.	Anguru	46
6.	Ayyanahalli	48
7.	Bannikallu	14
8.	Beerabbi	44
9.	Budunur	64
10.	Byalahunisi	66
11.	Byastgaderi	16
12.	Chintrapalli	10
13.	Dasanahalli	55
14.	Dasarahalli	35
15.	Devagondanahalli	51
16.	Dombarahalli	62
17.	Gaddekere	15
18.	Guladahalu	7
19.	Hagaranur	42
20.	Hagaribommanahalli	1
21.	Halagapura	6
22.	Haluthimmalapuram	49
23.	Hampapatna	4
24.	Hanumagondanahalli	13
25.	Harivi	58
26.	Harivibasapura	59
27.	Hirebannimatti	65
28.	Hirehadagalli	52
29.	Hirekolachi	41
30.	Holagundi	31
31.	Holalu	63
32.	Hugulur	28
33.	Hyrada	57
34.	Ittigi	17
35.	Kadalabal	2
36.	Kannehalli	19
37.	Kathebennur	68
38.	Kechehinabandi	9
39.	Kogali	20
40.	Kogalisamatu Kodihalli	21
41.	Kotihalu	45
42.	Koyilaragatti	36
43.	Kuruvathi	60
44.	Magalam	43
45.	Mahajanahalli	24
46.	Makarabbi	67
47.	Mallanakere	32
48.	Manihalli	53
49.	Mannerumasalavada	38
50.	Moregeri	34
51.	Mudenur	30
52.	Musumanakallahalli	23
53.	Mylar	61
54.	Nagatibasapura	37
55.	Nandihalli	29
56.	Nellukudiri	18
57.	Pinjarheggadal	3
58.	Pothalakatti	56
59.	Rangapuram	47
60.	Sivalingahalli	50
61.	Sogi	27
62.	Sonna	11
63.	Tamalapura	39
64.	Thuminakeri	69
65.	Uttangi	33
66.	Varkanahalli	26
67.	Veerapuram	54
68.	Vyasasamallapur	40
69.	Vyasapura	5

HARPANAHALLI TALUK

BELLARY DISTRICT

LOCATION CODE 3

Location Code No.	Name of the Village	Total area of the Village (in acres)	Amenities available within the Village						Staple Food
			Educational	Medical	Power Supply	Drinking water	Communication	Postal and Telegraph	
1	2	3	4	5	6	7	8	9	10
	I. Harpanahalli Circle								
1.	Ananthanahalli ..	1,599	Pr.S.	..	..	W	PR	..	Jowar
2.	Myalikatti ..	1,983	..	..	..	Uninhabited			Jowar
3.	Narayanapura ..	4,703					..	..	..
4.	Madapura ..	4,875	Pr.S.(3)	..	..	W	KR	..	Jowar
5.	Togarikatti ..	9,035	Pr.S.(4) Mid.S.	..	E	W	KR	..	Jowar
	(i) U. Thanda ..	..	Pr.S.	..	..	W	KR	..	..
	(ii) Goverahalli ..	..	Mid.S.	..	E	W	KR	PO	..
6.	Hulikatti ..	4,195	Pr.S.	D	..	W	KR	PO	Jowar
7.	Harakanahal ..	5,958	Pr.S. (3)	..	..	W	KR	PO	Jowar
8.	Esyapura ..	4,368	Pr.S. (2)	..	..	W	KR	..	Jowar
9.	Kannayakanahalli ..	1,569	Pr.S.	..	..	W	KR	..	Jowar
10.	Madlageri ..	7,124	Pr.S. Mid.S. (4)	..	E	W	KR	PO	Jowar
	(i) Kanhalli ..	..	Pr.S.	..	E	W	KR	..	..
11.	Koolahalli ..	5,417	Pr.S. (3)	..	E	W	PR	PO	Jowar
12.	Kodihalli ..	2,250	Pr.S.	..	..	W	PR	..	Jowar
13.	Bagali ..	3,799	Mid.S.	..	..	W	KR	PO	Jowar
14.	Sringarathota ..	2,458	Pr.S. (2)	..	..	W	PR	..	Jowar
15.	Kayakadahalli ..	1,054	Pr.S.	..	..	W	KR	..	Jowar
16.	Nichapura ..	3,365	Pr.S. (2)	..	..	W	PR	..	Jowar
	(i) Hombalagathi ..	..	Pr.S.	..	..	W	KR	..	..
17.	Adavihalli ..	5,348	Pr.S. (2)	..	E	W	PR	..	Jowar
	(i) Devarathimmalapura	..	Pr.S.	..	E	W	PR	..	..
18.	Neelagunda ..	3,313	Mid.S.	..	E	W	PR	PO	Jowar
	II. Chigateri Circle								
19.	Chigateri ..	8,465	Mid.S. Sec.S.	D	E	W	PR	PTO Phone	Jowar
20.	Kongana Hosur ..	4,901	Pr.S.	..	E	W	KR	..	Jowar
21.	Kanvihalli ..	4,239	Pr.S.	..	..	W	PR	PO	Jowar
22.	Nandibevoor ..	5,294	Pr.S. Mid.S.	D	E	W	PR	PO	Jowar
	(i) Nandibevoor Thandya	..	Pr.S.	..	..	W	KR	..	..
23.	Mydur ..	6,947	Mid.S. (2)	..	E	W	PR	PO	Jowar
24.	Gajapur ..	6,752	Pr.S. (2) Mid.S. (3)	..	E	R	KR	PO	Jowar
	(i) Baliganoor ..	..	Mid.S.	..	..	W	KR	..	..
25.	Bennihalli ..	4,235	Pr.S. Mid.S.	D	E	W	PR	PO	Jowar
26.	Mattihalli ..	5,488	Mid.S.	D	E	R	KR	PO	Jowar
27.	Aladahalli ..	4,426	Pr.S. (3)	..	..	W	KR	PO	Jowar
	(i) Neeralada-cheeranahalli ..	..	Pr.S.	..	..	W	KR	..	..

DIRECTORY

LAND USE

HARPANAHALLI TALUK

LOCATION CODE 3

Land use (*i.e.*, area under different types of land use in acres rounded to the nearest unit)					Nearest Town and Distance in Kms.	Day or days of the market/ *hat*, if any, held in the Village	Remarks including any place of religious, historical or archaeological interest	Location Code No.
Forest	Irrigated	Unirrigated	Cultivable waste	Area not available for cultivation				
11	12	13	14	15	16	17	18	1
..	..	334	200	1,065	Harpanahalli—5	..	..	1
..	..	362	300	1,321	..	..	..	2
..	282 (TK)	2,245	428	1,748	Harpanahalli—3	..	..	3
..	43 (TK)	3,581	478	773	Harpanahalli—5	..	..	4
1,413	127	4,951	1,000	1,544	Harpanahalli—8	..	..	5
..	..	..	..	..	..	..	..	(i)
..	..	..	..	..	..	..	..	(ii)
1,224	45 (TK)	2,067	300	559	Harpanahalli—11	..	..	6
1,901	..	3,315	76	666	Harpanahalli—16	..	..	7
409	..	3,484	200	275	Hadagalli—16	..	..	8
..	..	320	300	949	Harpanahalli—14	..	..	9
1,287	62 (TK)	4,125	250	1,400	Harpanahalli—16	..	..	10
..	..	..	..	..	..	..	..	(i)
2,129	28 (TK)	2,642	107	511	Harpanahalli—11	..	1	11
..	..	1,296	383	571	Harpanahalli—11	..	..	12
..	209 (TK)	2,476	161	953	Harpanahalli—11	..	2	13
692	4 (TK)	1,318	250	194	Harpanahalli—10	..	..	14
181	..	606	176	91	Harpanahalli—5	..	..	15
871	..	2,162	156	176	Harpanahalli—10	..	..	16
..	..	..	..	..	..	..	..	(i)
..	19 (TK)	3,266	739	1,324	Harpanahalli—5	..	..	17
..	..	..	..	..	..	..	..	(i)
595	308 (TK)	1,762	100	548	Harpanahalli—13	..	3	18
2,986	..	5,053	162	264	Harpanahalli—13	Tuesday	4	19
2,844	..	1,857	89	111	Harpanahalli—16	..	..	20
1,864	..	1,668	419	288	Harpanahalli—10	..	..	21
..	..	3,100	1,688	506	Harpanahalli—16	Monday	..	22
..	..	..	..	..	..	..	..	(i)
1,021	1 (O)	5,542	124	259	Harpanahalli—16	..	..	23
..	..	6,083	228	441	Kottur—11	..	..	24
..	..	..	..	..	..	..	..	(i)
..	..	3,628	431	176	Harpanahalli—14	..	..	25
..	502 (W)	4,408	57	521	Harpanahalli—22	..	..	26
..	..	3,213	1,029	184	Kottur—14	..	..	27
..	..	..	..	..	..	..	..	(i)

BELLARY DISTRICT

LOCATION CODE 3

Location Code No.	Name of the Village	Total area of the Village (in acres)	Amenities available within the Village						Staple Food
			Educational	Medical	Power Supply	Drinking water	Communication	Postal and Telegraph	
1	2	3	4	5	6	7	8	9	10
28.	Hagarigudihalli ..	5,523	Pr.S. (3)	..	..	W	KR	PO	Jowar
	(i) Nagarakonda ..	..	Pr.S.	..	..	W	KR	..	..
	(ii) Kunnimadihalli ..	..	Pr.S.	..	..	W	KR	..	..
29.	Sasvihalli ..	4,347	Pr.S. (2)	D	E	W	KR	PO	Jowar
	(i) Hunisihalli ..	..	Pr.S.	..	..	W	KR	..	..
30.	Kadabageri ..	4,136	Pr.S. Mid.S.	..	..	W	KR	PO	Jowar
31.	Joshi-Lingapura ..	284	Pr.S.	..	..	W	KR	..	Jowar
32.	Hikkimgeri ..	954	Pr.S. (2)	..	..	W	KR	..	Jowar
33.	Nichavvanahalli ..	6,914	Pr.S. (5)	..	..	W	KR	PO	Jowar
34.	Kambathrahalli ..	879	Pr.S. (5)	..	..	W	KR	..	Jowar
35.	Komaranahalli ..	5,610	Pr.S. (2)	..	..	W	PR	..	Jowar
36.	Muttgi ..	3,990	Pr.S. (3)	..	..	W	KR	..	Jowar
37.	Prutheswara ..	2,968	Pr.S.	..	E	W	PR	..	Jowar
38.	Niluvanji ..	776	Pr.S.	..	E	W	PR	..	Jowar
III.	**Arasikeri Circle**								
39.	Arasikeri ..	4,090	Pr.S. Mid.S.	HC. FC.	E	W	PR	PTO	Rice, Jowar
40.	Hosakota ..	5,895	Pr.S. (3)	..	..	R/W	PR	PO	Jowar, Ragi
	(i) Gudihalli ..	..	Pr.S.	..	..	W	PR	..	..
41.	Budihal (Shro) ..	1,113	Pr.S.	..	E	R	KR	..	Jowar, Ragi
42.	Madihalli ..	3,085	Mid.S. (2) Sec.S.	..	..	W	KR	PO	Jowar, Ragi
	(i) Gudal ..	..	Mid.S.	..	E	W	PR	..	..
43.	Anajigeri ..	7,907	Pr.S. (3)	..	E	W	PR	PO	Jowar, Ragi
	(i) Jangama Tumbigeri..	..	Mid.S.	..	E	W	KR	..	..
44.	Ramagatta ..	5,171	Pr.S. (2) Mid.S.	..	..	W	KR	PO	Jowar, Ragi
45.	Chatnihalli ..	5,411	Pr.S. (5) Mid.S.	..	..	W	PR	PO	Jowar, Ragi
	(i) Kallahalli ..	..	Mid.S.	..	..	W	PR	..	..
46.	Hiremagalageri ..	8,206	Pr.S. Mid.S.(2) Sec.S.	..	E	W	KR	PO	Jowar, Ragi
	(i) Chikkamagalageri ..	..	..	..	E	W	KR	..	..
	(ii) Chikkalakshmi-pura Thanda ..	..	Pr.S.	..	..	W	KR	..	..
47.	Singrihalli ..	2,305	Pr.S. Mid.S.	..	..	W	KR	PO	Ragi, Jowar
48.	Sattur ..	4,775	Pr.S. (2)	..	..	W	KR	..	Ragi, Jowar
49.	Hallikeri ..	3,927	Pr.S. (4)	..	..	W	KR	..	Ragi, Jowar
50.	Kanchikeri ..	8,459	Mid.S.	D	..	TK	KR	PO	Ragi, Jowar
51.	Uchangidurga ..	9,827	Pr.S. (3) Mid.S.	D	E	W	PR	PO	Jowar, Ragi
	(i) Bevinahalli ..	..	Mid.S.	..	..	W	KR	..	..
52.	Kallugudi ..	2,389	..	..	..	..	..	..	Jowar, Ragi
53.	Punabagatta ..	5,188	Pr.S.(4) Mid.S. Sec.S.	FC	E	W	PR	PO	Jowar, Ragi
54.	Towdur ..	5,026	Pr.S.(4) Mid.S.	..	..	W	KR	PO	Ragi, Jowar
	(i) Yeraballi ..	..	Pr.S.	..	..	W	KR	..	..
	(ii) Kavalahalli ..	..	Pr.S.	..	..	W	KR	..	..

DIRECTORY

LAND USE

HARPANAHALLI TALUK
LOCATION CODE 3

Land use (*i.e.*, area under different types of land use in acres rounded to the nearest unit)					Nearest Town and Distance in Kms.	Day or days of the market/ *hat*, if any, held in the Village	Remarks including any place of religious, historical or archaeological interest	Location Code No.
Forest	Irrigated	Unirrigated	Cultivable waste	Area not available for cultivation				
11	12	13	14	15	16	17	18	1
..	..	4,876	195	452	Kottur—21	..	..	28
..	..	..	..	..	..	..	..	(i)
..	..	..	..	..	..	..	..	(ii)
..	..	3,487	630	230	Harpanahalli—22	..	..	29
..	..	..	..	..	..	..	..	(i)
..	..	3,286	650	200	Harpanahalli—14	..	..	30
..	..	224	21	39	Harpanahalli—14	..	..	31
..	58 (TK)	498	113	285	Harpanahalli—13	..	..	32
3,232	42 (TK)	1,990	662	988	Harpanahalli—13	..	..	33
..	..	546	58	275	Harpanahalli—8	..	..	34
3,105	..	1,304	720	481	Harpanahalli—7	..	..	35
..	59 (TK)	2,892	508	531	Harpanahalli—11	..	..	36
..	..	2,179	512	277	Harpanahalli—13	..	..	37
..	..	737	27	12	Harpanahalli—13	..	..	38
..	291 (TK)	3,080	48	671	Harpanahalli—16	Friday	..	39
..	14 (TK) (W)	4,977	441	463	Harpanahalli—21	..	..	40
..	..	..	..	..	..	..	..	(i)
..	324 (R) (W)	707	17	65	Harpanahalli—24	..	..	41
..	600 (R)	2,373	7	105	Harpanahalli—24	..	..	42
..	..	..	..	..	..	..	..	(i)
..	30 (W)	6,869	600	408	Harpanahalli—29	..	..	43
..	..	..	..	..	..	..	..	(i)
..	15 (TK) (W)	4,550	350	256	Davanagere—29	..	..	44
..	144 (TK) (W)	3,167	1,570	530	Davanagere—26	..	..	45
..	..	..	..	..	..	..	..	(i)
..	3,397 (C)	3,420	309	1,080	Davanagere—11	..	..	46
..	..	..	..	..	..	..	..	(i)
..	..	..	..	..	..	..	..	(ii)
..	1,696 (C)	180	147	282	Davanagere—18	..	..	47
1,140	779 (TK) (C)	2,402	294	160	Davanagere—16	..	..	48
466	585 (TK) (C)	2,220	396	260	Davanagere—21	..	..	49
3,431	253 (TK) (C)	3,814	233	728	Davanagere—21	..	..	50
2,121	..	5,101	1,418	1,187	Davanagere—29	..	5	51
..	..	..	..	..	..	..	..	(i)
..	15 (W)	2,001	252	121	Harpanahalli—27	..	..	52
34	75 (TK) (W)	3,806	1,014	259	Harpanahalli—26	..	..	53
369	135 (TK) (W)	3,209	1,043	270	Harpanahalli—21	..	..	54
..	..	..	..	..	..	..	..	(i)
..	..	..	..	..	..	..	..	(ii)

BELLARY DISTRICT

LOCATION CODE 3

Location Code No.	Name of the Village	Total area of the Village (in acres)	Amenities available within the Village						Staple Food
			Educational	Medical	Power Supply	Drinking water	Communication	Postal and Telegraph	
1	2	3	4	5	6	7	8	9	10
55.	Kyarakatti ..	8,686	Pr.S.(4)	..	..	W	KR	PO	Ragi, Jowar
56.	Thimmalapura ..	1,181	..	Uninhabited		..	..	..	..
IV.	**Telgi Circle (Shro)**								
57.	Telgi ..	5,836	Pr.S.(2) Mid.S. Sec.S.	D	E	W	PR	PO	Jowar
58.	Duggavatti ..	3,534	Mid.S.	..	E	W	PR	PO	Jowar
59.	Kadathi ..	6,049	Pr.S.(5)	..	..	R/W	KR	PO	Jowar
	(i) Nandyal ..	..	Pr.S.	..	..	W	KR	..	..
60.	Aligilawada ..	4,389	Pr.S. (2)	D	..	W	KR	PO	Jowar
	(i) Alagalawadathanda	..	Pr.S.	..	..	W	KR	..	..
61.	Yerbal ..	2,668	Pr.S. (2)	..	..	W	KR	PO	Jowar
62.	Nittur ..	2,444	Mid.S.	..	..	R	KR	..	Jowar
63.	Nittur Basavapura ..	336	Pr.S.	..	..	R	KR	..	Jowar
64.	Tavaragundi ..	1,178	Mid.S.	..	E	R	KR	PO	Jowar
65.	Halavagal ..	10,439	Pr.S.(4) Mid.S. Sec.S.	DFC	E	W/R	PR	PO	Jowar
66.	Arasanahal ..	6,295	Mid.S.	..	E	W	KR	PO	Jowar
67.	Kunchur ..	4,854	Pr.S.(2) Mid.S.	..	..	W	PR	PO	Jowar
68.	Ittigudi ..	2,341	Pr.S. Mid.S.	..	..	W	PR	..	Jowar
69.	K. Kallahalli ..	7,223	Pr.S. (4)	..	..	W	KR	PO	Jowar
70.	Machihalli ..	7,831	Pr.S. (5)	..	..	W	KR	..	Jowar
71.	Gundagatti ..	4,614	Pr.S. (2)	..	..	W	KR	..	Jowar
	(i) Talvagal ..	..	Pr.S.	..	..	W	KR	..	..
72.	Chirastahalli ..	4,325	Pr.S. (2)	..	..	W	PR	PO	Jowar
73.	Yadihalli ..	9,418	Pr.S. (6)	..	E	W	KR	PO	Jowar
74.	Ragimaslwada ..	5,433	Pr.S. (4)	D	..	W	KR	PO	Jowar
75.	Siriganahalli ..	2,493	Pr.S. (5)	..	..	W	KR	..	Jowar

DIRECTORY

LAND USE

TALUK : HARPANAHA
LOCATION CODE 3

Land use (*i.e.*, area under different types of land use in acres rounded to the nearest unit)					Nearest Town and Distance in Kms.	Day or days of the market/ *hat*, if any, held in the Village	Remarks including any place of religious, historical or archaeological interest	L t C I
Forest	Irrigated	Unirriga-ted	Cultivable waste	Area not available for cultivation				
11	12	13	14	15	16	17	18	
4,546	67 (TK) (W)	3,547	294	232	Harpanahalli—24	..	..	5
..	67 (TK)	1,036	15	63	..	..	..	5
848	..	4,072	746	170	Harihar—18	Monday	..	5
363	..	2,991	..	180	Harihar—14	Friday	..	5
1,348	..	3,665	..	1,036	Harihar—21	..	..	5
..	..	..	..	..	..	..	..	(
1,461	240 (TK)	1,982	..	706	Harpanahalli—22	..	..	6
..	..	..	..	..	..	..	..	(
130	..	2,327	..	211	Harpanahalli—24	..	..	6
..	..	2,232	..	212	Harpanahalli—32	..	..	6
..	..	306	..	30	Ranibennur—37	..	..	6
..	..	1,040	..	138	Ranibennur—37	..	..	6
3,433	..	6,336	..	670	Ranibennur—24	Thursday	6	6
2,523	..	3,624	..	148	Harpanahalli—26	..	..	6
355	262 (TK)	3,950	..	287	Harpanahalli—24	..	..	6
60	..	2,083	..	198	Harpanahalli—21	..	..	6
658	46 (TK)	6,107	..	412	Harpanahalli—19	..	..	6
61	..	7,339	..	431	Harpanahalli—16	..	..	7
205	129 (TK)	3,171	68	1,041	Harpanahalli—21	..	..	7
..	..	..	..	..	..	..	..	(
477	83 (TK)	3,074	..	691	Harpanahalli—16	..	..	7
1,812	184 (TK)	6,382	..	1,040	Harpanahalli—21	..	..	7
..	3,123 (C)	1,227	..	1,083	Davanagere—21	..	..	7
..	650 (C)	1,815	..	28	Harihar—14	..	..	7

APPENDIX—1-(III)

ALPHABETICAL LIST OF VILLAGES

HARPANAHALLI TALUK

BELLARY DISTRICT

LOCATION CODE NO. 3

LOCATION CODE NO. 3

Sl. No.	Name of Village	Location Code No.
1.	Adavihalli	17
2.	Aladahalli	27
3.	Aligilawada	60
4.	Anajigeri	43
5.	Ananthanahalli	1
6.	Arasanahal	66
7.	Arasikeri	39
8.	Bagali	13
9.	Bennihalli	25
10.	Budihal (Shro)	41
11.	Chatnihalli	45
12.	Chigateri	19
13.	Chirastahalli	72
14.	Duggawatti	58
15.	Esyapura	8
16.	Gajapur	24
17.	Gundagatti	71
18.	Hagari-Gudihalli	28
19.	Halavagal	65
20.	Hallikeri	49
21.	Harakanahal	7
22.	Hikkimgeri	32
23.	Hiremagalageri	46
24.	Hosakota	40
25.	Hulikatti	6
26.	Ittigudi	68
27.	Joshiklingapura	31
28.	Kadabageri	30
29.	Kadathi	59
30.	Kallugudi	52
31.	Kambatrahalli	34
32.	Kanchikeri	50
33.	Kannayakanahalli	9
34.	Kanvihalli	21
35.	Kayakadahatti	15
36.	K. Kallahalli	69
37.	Kodihalli	12
38.	Kollahalli	11
39.	Komaranahalli	35
40.	Kongana Hosur	20
41.	Kunchur	67
42.	Kyarakatti	55
43.	Machihalli	70
44.	Madalageri	10
45.	Madapura	4
46.	Madihalli	42
47.	Mattihalli	26
48.	Mattigi	36
49.	Myalikatti	2
50.	Mydur	23
51.	Nandibevoor	22
52.	Narayanapura	3
53.	Neelagunda	18
54.	Nichapura	16
55.	Nichavvanahalli	33
56.	Niluvanji	38
57.	Nittur	62
58.	Nittur Basapura	63
59.	Prutheswara	37
60.	Punabagatta	53
61.	Ragimaslwada	74
62.	Ramagatta	44
63.	Sasvihalli	29
64.	Sattur	48
65.	Siraganahalli	75
66.	Singrihalli	47
67.	Sringarathota	14
68.	Tavaragundi	64
69.	Teligi	57
70.	Thimmalapura (Shro)	56
71.	Togarikatti	5
72.	Towdur	54
73.	Uchangidurgam	51
74.	Yadihalli	73
75.	Yerbal	61

HOSPET TALUK

VILLAGE AMENITIES AND

BELLARY DISTRICT
LOCATION CODE 3

Location Code No.	Name of the Village	Total area of the Village (in acres)	Amenities available within the Village						Staple Food
			Educational	Medical	Power Supply	Drinking water	Communication	Postal and Telegraph	
1	2	3	4	5	6	7	8	9	10
I. Hospet Circle									
1.	Hospet (Rural) ..	2,099*	..	..	..	..	..	..	Jowar, Rice
2.	Chitwadgi ..	604	Un-inhabited		..	..	..	..	..
3.	Hosuru ..	3,122	Pr.S.	..	E	W	PR	..	Jowar, Rice
4.	Narasapura ..	696	Un-inhabited		..	..	..	..	..
5.	Kallirampura ..	219	Un-inhabited		..	..	..	..	..
6.	Balagodu ..	471	NA	NA	NA	NA	NA	NA	Jowar, Rice
7.	Mudlapura ..	1,043	Un-inhabited		..	..	..	..	..
8.	Gudiobalapura ..	1,174	Pr.S.	..	..	W	PR	..	Rice, Jowar
	(i) Basavandurga ..	..	Pr.S.	..	..	W	PR	..	..
9.	Nagenahalli ..	1,020	Pr.S.	D	E	W	PR	PO	Rice, Jowar
10.	Kondanayakanahalli ..	415	Pr.S.	..	E	W	PR	PO	Rice, Jowar
11.	Ananthaseyanagudi ..	848	Mid.S.	..	E	W	PR	PO	Rice, Jowar
12.	Sankalapura ..	1,743	Pr.S.	..	..	W	KR	..	Rice, Jowar
13.	Kallahalli ..	3,039	Mid.S.	..	..	W	KR	..	Rice, Jowar
14.	Rajapura ..	1,115	Pr.S.	..	..	W	KR	..	Rice, Jowar
15.	Jambunathanahalli ..	3,999	..	..	..	..	..	..	Rice, Jowar
II. Kamalapura Circle									
16.	Buvvanahalli ..	744	Pr.S.	..	E	W	PR	..	Rice, Jowar
17.	Gonahal ..	3,605	Un-inhabited		..	..	..	..	..
18.	Gadiganur ..	3,605	Mid.S.	HC	E	W	PR	PTO	Rice, Jowar
19.	Kotiginahal ..	2,591	Pr.S.	..	..	W	PR	..	Rice, Jowar
20.	Kakubal ..	4,922	Mid.S.	..	E	W	KR	PO	Rice, Jowar
21.	Dharmasagar ..	3,254	Mid.S.	D	E	W	PR	PO	Rice, Jowar
22.	Byluvadigeri ..	2,726	Mid.S.	D	E	W	PR	PO	Rice, Jowar
23.	Gunolavaddigeri ..	1,554	Pr.S.	..	E	W	PR	..	Rice, Jowar
24.	Papinayakanahalli ..	4,624	Pr.S. Mid.S.	HC	E	W	PR	PO	Rice, Jowar
25.	Vadrahalli ..	1,703	Pr.S.	..	E	W	PR	..	Rice, Jowar
26.	Ingalgi ..	4,221	Pr.S.	..	E	W	PR	..	Rice, Jowar
27.	Kariganur ..	1,942	Mid.S.	D	E	W	PR	PO	Rice, Jowar
28.	Malpanagudi ..	2,577	Pr.S. Mid.S.	..	E	W	PR	PO	Rice, Jowar
	(i) Hosamalpanagudi ..	..	Pr.S.	..	E	W	PR	..	..
29.	Venkatapura ..	7,321	Pr.S.	..	E	W	PR	PO	Rice, Jowar
30.	Nimbapura ..	312	Un-inhabited		..	..	..	..	..
31.	Krishnapura ..	229	..	NA	NA	NA	NA	NA	Rice, Jowar
32.	Kaddirampura ..	752	Mid.S.	..	E	W	PR	..	Rice, Jowar
33.	Singanathanahalli ..	402	..	..	..	..	..	..	Rice, Jowar

* Includes the area under the Hospet Municipality also.

DIRECTORY

LAND USE

HOSPET TALUK
LOCATION CODE 4

Land use (*i.e.*, area under different types of land use in acres rounded to the nearest unit)					Nearest Town and Distance in Kms.	Day or days of the market/ *hat*, if any, held in the Village	Remarks including any place of religious, historical or archaeological interest	Location Code No.
Forest	Irrigated	Unirrigated	Cultivable waste	Area not available for cultivation				
11	12	13	14	15	16	17	18	1
..	40 (C)	1,491	..	568	Hospet—0	..	..	1
..	446 (C)	18	..	140	..	..	..	2
..	1,835 (C)	221	..	1,066	Hospet—5	..	..	3
..	472 (C)	..	..	224	..	..	..	4
..	189 (C)	30	..	..	..	..	..	5
..	251 (C)	105	73	42	Hospet—6	..	..	6
..	447 (C)	305	255	36	..	..	..	7
..	154 (C)	626	..	394	Hospet—4	..	..	8
..	..	..	..	..	..	..	..	(i)
..	207 (C)	489	..	324	Hospet—5	..	..	9
..	..	373	..	42	Hospet—5	..	..	10
..	..	486	..	362	Hospet—2	..	1	11
..	9 (C)	1,116	..	618	Hospet—3	..	..	12
2,160	..	761	..	118	Hospet—8	..	..	13
..	..	573	..	542	Hospet—6	..	..	14
1,671	1	1,118	..	1,209	Hospet—5	..	..	15
..	..	665	18	61	Hospet—27	..	..	16
..	..	1,796	233	1,576	..	..	..	17
..	..	1,888	70	1,647	Hospet—24	Monday	..	18
..	..	1,216	84	1,291	Hospet—22	..	..	19
..	..	1,724	1,519	1,679	Hospet—21	..	..	20
..	..	1,411	35	1,808	Hospet—19	..	..	21
..	..	1,711	20	995	Hospet—16	..	..	22
..	..	879	15	660	Hospet—18	..	..	23
..	..	1,485	63	3,076	Hospet—11	..	..	24
..	307 (WS)	781	30	585	Hospet—10	..	..	25
..	..	1,044	429	2,748	Hospet—6	..	..	26
..	..	706	474	762	Hospet—5	..	..	27
..	392 (C)	1,413	64	708	Hospet—5	..	..	28
..	..	..	..	..	..	..	..	(i)
..	866 (C)	3,366	348	2,741	Kamalapur—6	..	..	29
..	147	11	9	145	..	..	..	30
..	128 (C)	9	19	73	Kamalapur—5	..	..	31
..	269 (C)	422	..	61	Kamalapur—19	..	..	32
..	13 (C)	269	..	120	Kamalapur—7	..	..	33

BELLARY DISTRICT
LOCATION CODE 3

Location Code No.	Name of the Village	Total area of the Village (in acres)	Amenities available within the Village						Staple Food
			Educational	Medical	Power Supply	Drinking water	Communication	Postal and Telegraph	
1	2	3	4	5	6	7	8	9	10
34.	Danapura ..	454	..	..	..	..	..	..	Rice, Jowar
35.	Kalghatta ..	1,707	..	Un-inhabited		..	..	..	..
36.	Bukkasagara ..	3,467	Mid.S.	..	E	W	PR	PO	Jowar, Rice
III.	**Kampli Circle**								
37.	Ittigi (Shro) ..	3,148	Mid.S.	D	E	W, R	KR	..	Rice, Ragi, Jowar
38.	Muddapura ..	3,729	Pr.S.	D	E	W	PR	PO	Rice, Ragi, Jowar
39.	Sanapura ..	1,866	Pr.S.	D	E	W	PR	PO	Rice, Ragi, Jowar
40.	Arlihalli ..	1,514		..	..	..	..	..	Rice, Jowar
41.	Belugoduhal ..	2,206	Pr.S.	D	E	C,W,R,	PR	PO	Rice, Jowar
42.	Ramasagara ..	3,740	Mid.S. Sec.S.	D	E	W	PR	PTO	Rice, Jowar
43.	Kanvithimmapura ..	6,772	Pr.S.	..	E	C, W	PR	PO	Rice, Jowar
44.	Muddapura ..	2,090	Pr.S.	D	E	C, W	PR	PO	Rice, Jowar
45.	Devasamudra ..	6,862	Pr.S. Mid.S.	D	E	C, W	PR	PO	Jowar, Rice
	(i) Krishnanagar ..	..	Pr.S.	..	..	C	PR	PO	..
46.	Chikkajaiganur ..	1,595	Pr.S.	..	..	W	PR	PO	Rice, Jowar
47.	Herejaigamur ..	867	..	..	..	..	..	..	Rice, Jowar
48.	Hampdevanahalli ..	1,775	Pr.S.	..	..	C	PR	PO	Rice, Jowar
49.	Gonahal ..	1,774	Pr.S.	..	..	W	PR	..	Rice, Jowar
50.	Sugginahalli ..	4,217	Pr.S. (2)	HC	..	W	KR	PO	Rice, Jowar
	(i) Sriramarangapura ..	..	Pr.S.	..	..	W	KR	..	..
51.	Jeeriganuru ..	1,215	Pr.S.	..	..	W	KR	..	Rice, Jowar
52.	Jowku ..	3,337	Pr.S.	..	E(Ag)	W	KR	..	Rice, Jowar
53.	Metri ..	5,301	Pr.S. Mid.S.	D	E	W	PR	PO	Rice, Jowar
54.	Upparahalli ..	3,764	Pr.S.	..	E	W	KR	PO	Rice, Jowar
55.	Devalapura ..	3,421	Pr.S.	..	E	W	PR	PO	Rice, Jowar
56.	Somalapura ..	1,439	Pr.S.	..	..	..	KR	..	Rice, Jowar
57.	Sankalapura ..	610	..	Un-inhabited		..	..	..	..
58.	Mavinahalli ..	679	Pr.S.	..	..	W	KR	PO	Rice, Jowar
59.	Honnahalli ..	1,409	Pr.S.	..	E	W	KR	..	Rice, Jowar
IV.	**Mariyammanahalli Circle**								
60.	Mariyammanahalli ..	786	Pr.S.(2) Mid.S. Sec.S.	HC	E	W	PR	P&TO	Rice, Jowar
	(i) Mariyammanahalli Thanda	..	Pr.S.	..	E	W	PR	..	..
61.	Danayakanakeri ..	4,970	Pr.S. (2)	..	E	W	PR	PO	Rice, Jowar
62.	Gollarahalli ..	991	Pr.S.	..	..	W	KR	..	Rice, Jowar
63.	Nagalapura ..	7,371	Pr.S.(2) Mid.S.	HC	E	W	KR	PO	Rice, Jowar
64.	Garga ..	10,632	Pr.S.	..	E	W	KR	..	Rice, Jowar
65.	Byalakundi ..	4,157	Pr.S.	..	..	W	KR	..	Rice, Jowar

DIRECTORY

LAND USE

HOSPET TALUK

LOCATION CODE 4

Land use (*i.e.*, area under different types of land use in acres rounded to the nearest unit)					Nearest Town and Distance in Kms.	Day or days of the market/ *hat*, if any, held in the Village	Remarks including any place of religious, historical or archaeological interest	Location Code No.
Forest	Irrigated	Unirrigated	Cultivable waste	Area not available for cultivation				
11	12	13	14	15	16	17	18	1
..	237 (C)	23	..	194	Kamalapur—7	..	..	34
..	485 (C)	261	..	961	..	..	..	35
..	810 (C)	257	641	1,759	Kamalapur—8	..	..	36
..	1,560 (C)	784	702	102	Kampli—11	..	..	37
..	1,873 (C)	1,396	280	180	Kampli—11	..	..	38
..	1,118 (C)	304	220	224	Kampli—6	..	..	39
..	431 (C)	654	242	187	Kampli—6	..	..	40
..	1,183 (C)	606	88	329	Kampli—5	..	..	41
105	873 (C)	1,103	875	784	Kampli—5	..	..	42
2,773	88 (C)	1,836	350	1,725	Kampli—8	..	..	43
..	1,133 (C)	440	210	307	Kampli—3	..	..	44
..	990 (C)	4,872	..	1,000	Kampli—2	..	..	45
..	..	..	..	..	.	..	..	(i)
..	397 (C)	778	303	117	Kampli—11	..	..	46
.	177 (C)	341	308	41	Kampli—12	..	..	47
..	175 (C)	1,126	304	170	Kampli—13	..	..	48
..	152 (C)	1,512	41	69	Kampli—14	..	..	49
..	218 (C)	3,711	39	249	Kampli—19	..	..	50
..	..	..	..	..	..	..	..	(i)
..	143 (C)	939	91	42	Kampli—14	..	..	51
..	..	2,260	628	449	Kampli—13	..	..	52
918	..	3,512	..	871	Kampli—11	..	.	53
1,929	..	1,372	43	420	Kampli—14	..	..	54
1,257	..	1,565	471	128	Kampli—14	Tuesday	..	55
..	162 (C)	1,088	135	54	Kampli—18	..	..	56
..	156 (C)	389	15	50	..	..	..	57
..	400 (C)	158	22	99	Kampli—26	..	..	58
..	151 (C)	1,108	78	72	Kampli—24	..	..	59
..	1	293	115	377	Hospet—16	Monday	..	60
..	..	..	..	..	..	..	..	(i)
575	508 (C)	1,988	129	1,770	Hospet—19	..	..	61
..	37 (C)	489	154	311	Hospet—22	..	..	62
4,509	162 (C)	1,376	563	761	Hospet—19	..	..	63
7,952	74	1,657	333	616	Hospet—24	..	..	64
1,424	126 (C)	807	254	1,546	Hospet—27	..	..	65

BELLARY DISTRICT

LOCATION CODE 3

Location Code No.	Name of the Village	Total area of the Village (in acres)	Amenities available within the Village						Staple Food
			Educational	Medical	Power Supply	Drinking water	Communication	Postal and Telegraph	
1	2	3	4	5	6	7	8	9	10
66.	Basavanadurga ..	1,999	..	..	Un-inhabited		..	..	..
67.	Haravanahalli ..	2,392	Pr.S.	..	..	W	PR	..	Rice, Jowar
68.	Telugubalu ..	1,394	..	..	Un-inhabited		..	..	..
69.	Thimmalapura ..	6,112	Pr.S.	..	..	W	PR	PO	Rice, Jowar
70.	Vattigoda ..	3,207	..	..	Un-inhabited		..	..	..
71.	Chilakanahatti ..	992	Mid.S.	..	..	W	PR	PO	Rice, Jowar
72.	Basapura ..	1,585	Pr.S. (2)	..	..	W	KR	..	Rice, Jowar
73.	Nandibanda ..	4,163	Pr.S.	..	E	W	KR	PO	Rice, Jowar
74.	Ayyanahalli ..	730	Pr.S.	..	..	W	KR	..	Rice, Jowar

DIRECTORY

LAND USE

HOSPET TALUK
LOCATION CODE 4

Land use (*i.e.*, area under different types of land use in acres rounded to the nearest unit)					Nearest Town and Distance in Kms.	Day or days of the market/ *hat*, if any held in the Village	Remarks including any place of religious, historical or archaeological interest	Location Code No.
Forest	Irrigated	Unirrigated	Cultivable waste	Area not available for cultivation				
11	12	13	14	15	16	17	18	1
755	102 (C)	208	294	640	..	..	..	66
708	75 (C)	889	258	462	Hospet—26	..	..	67
780	..	352	149	113	..	..	..	68
3,981	137 (C)	938	300	756	Hospet—29	..	2	69
2,275	25	464	397	46	..	..	..	70
129	68	486	36	273	Hospet—27	..	..	71
350	24	903	109	199	Hospet—32	..	..	72
550	58	2,843	133	579	Hospet—19	..	..	73
..	15	590	34	91	Hospet—19	..	..	74

APPENDIX—1-(iv)

ALPHABETICAL LIST OF VILLAGES

BELLARY DISTRICT
LOCATION CODE NO. 3

HOSPET TALUK
LOCATION CODE NO. 4

Sl. No.	Name of Village	Location Code No.
1.	Ananthaseyanagudi	11
2.	Arlihalli	40
3.	Ayyanahalli	74
4.	Balagodu	6
5.	Basapura	72
6.	Basavanadurga	66
7.	Belugoduhal	41
8.	Bukkasagara	36
9.	Buvvanahalli	16
10.	Byalakundi	65
11.	Byluvadigeri	22
12.	Chikkajaignur	46
13.	Chilakanahatti	71
14.	Chitwadgi	2
15.	Danapura	34
16.	Danayakanakeri	61
17.	Devalapura	55
18.	Devasamudra	45
19.	Dharmasagar	21
20.	Gadiganur	18
21.	Gollarahalli	62
22.	Gonahal	17
23.	Gonahal	49
24.	Garga	64
25.	Gudiobalapura	8
26.	Gundlavaddigeri	23
27.	Hampadevanahalli	48
28.	Haravanahalli	67
29.	Hirejaiganur	47
30.	Honnahalli	59
31.	Hospet (Rural)	1
32.	Hosuru	3
33.	Ingalgi	26
34.	Ittigi (Shro)	37
35.	Jambunathanahalli	15
36.	Jeeriganuru	51
37.	Jowku	52
38.	Kaddirampura	32
39.	Kakubal	20
40.	Kalghatta	35
41.	Kallahalli	13
42.	Kallirampura	5
43.	Kanvithimmapura	43
44.	Kariganur	27
45.	Kondanayakanahalli	10
46.	Kotiginahal	19
47.	Krishnapura	31
48.	Malapanagudi	28
49.	Mariyammanahalli	60
50.	Mavinahalli	58
51.	Metri	53
52.	Muddapura	38
53.	Muddapura	44
54.	Mudlapura	7
55.	Nagalapura	63
56.	Nagenahalli	9
57.	Nandibanda	73
58.	Narasapura	4
59.	Nimbapura	30
60.	Papinayakanahalli	24
61.	Rajapura	14
62.	Ramasagaram	42
63.	Sanapura	39
64.	Sankalapura	12
65.	Sankalapuram	57
66.	Singanathanahalli	33
67.	Somalapuram	56
68.	Sugginahalli	50
69.	Telugubalu	68
70.	Thimmalapura	69
71.	Upparahalli	54
72.	Vadrahalli	25
73.	Vantigoda	70
74.	Venkatapuram	29

KUDLIGI TALUK

BELLARY DISTRICT
LOCATION CODE 3

Location Code No.	Name of the Village	Total area of the Village (in acres)	Amenities available within the Village						Staple Food
			Educational	Medical	Power Supply	Drinking water	Communication	Postal and Telegraph	
1	2	3	4	5	6	7	8	9	10
	I. Kudligi Circle								
1.	Kudligi ..	5,527	Pr.S.(3) Mid.S.(2)*	HC	E	W	PR	PO	Jowar, Ragi
2.	Moraba ..	4,398	Pr.S.(6)	..	E	W	PR	PO	Jowar, Ragi
3.	Nagalapura ..	3,889	Pr.S.(2)	..	..	W	PR	..	Jowar, Ragi
4.	Badaladuku ..	2,813	Pr.S.(2) Mid.S.	..	E	W	PR	..	Jowar, Ragi
5.	Kuppinakeri ..	3,332	Pr.S.(3)	..	E	W	PR	..	Jowar, Ragi
6.	Hireheggadahalli ..	4,120	Pr.S. Mid.S.	..	E	W	KR	..	Jowar, Ragi
	(i) Sasalvada ..	..	Pr.S.	..	..	W	KR	..	..
7.	Boppalpura ..	4,450	Pr.S.(2)	..	E	W	KR	..	Jowar, Ragi
8.	Kallahalli ..	2,573	Pr.S.(3)	..	E	W	KR	..	Jowar, Ragi
9.	Benniral ..	6,927	Mid.S.	..	E	W	KR	PO	Jowar, Ragi
10.	Varlihalli ..	6,625	Pr.S.(2)	..	E	W	KR	..	Jowar, Ragi
11.	Madur ..	2,412	Pr.S.(2)	..	E	W	KR	..	Jowar, Ragi
12.	Upparagatta ..	2,890	Pr.S.	..	E	W	KR	..	Jowar, Ragi
13.	Dasmapura ..	8,497	Pr.S. Mid.S.	..	E	W	KR	..	Jowar, Ragi
14.	Hosakeri ..	8,799	Pr.S.(2)	..	..	W	KR	..	Jowar, Ragi
15.	Hansi ..	4,038	Mid.S.	..	E	W	KR	..	Jowar, Ragi
16.	Sivapura ..	7,809	Pr.S.(4)	HC	E	W	PR	PO	Jowar, Ragi
17.	Amaradevaragudda ..	2,423	Pr.S.(3)	..	E	W	PR	PO	Jowar, Ragi
18.	Gundinahole ..	3,218	Pr.S.	..	..	W	KR	..	Jowar, Ragi
19.	Ammanakeri ..	4,873	Pr.S.	..	E	W	PR	..	Jowar, Ragi
20.	Kakkupi ..	4,739	Pr.S.(2)	..	..	W	PR	PO	Jowar, Rice
	(i) Virupapura ..	..	Pr.S.	..	..	W	PR	..	..
21.	Sooravanahalli ..	1,698	Pr.S.	..	.	W	KR	..	Jowar, Rice
	II. Gudekota Circle								
22.	Gudekota ..	14,204	Pr.S.(2) Mid.S. Sec.S.	HC	E	W	PR	PTO	Jowar, Rice
23.	Appainahalli ..	9,556	Pr.S.(2) Mid.S.	..	E	W	PR	PO	Jowar, Bajra
24.	Halsagara ..	8,305	Pr.S.(2)	..	E	W	PR	PO	Jowar, Bajra
25.	Kasapura ..	6,169	Pr.S.	..	..	W	KR	..	Jowar, Bajra
26.	Gandabommanahalli ..	4,091	Pr.S.(3)	..	E	W	KR	PO	Jowar, Bajra
	(i) Ramasagarahatti ..	..	Pr.S.	.	E	W	KR	PO	..
	(ii) Dibbadahalli ..	..	Pr.S.	..	E	W	KR	PO	..
27.	Uradihalli ..	2,906	Pr.S.(2)	..	..	W	KR	..	Jowar, Bajra
28.	Yekkigundi ..	2,837	Pr.S.(4)	..	..	W	KR	..	Jowar, Bajra
29.	Chiratgundu ..	2,727	Mid.S. Pr.S.	..	..	W	KR	PO	Jowar, Bajra
30.	Kombihalli ..	598	Pr.S.	..	..	W	KR	..	Jowar, Bajra
31.	Meenakeri ..	3,931	Pr.S.(2)	..	..	W	KR	PO	Jowar, Bajra
32.	Kumati ..	3,938	Pr.S.(2)	..	..	W	KR	PO	Jowar, Bajra

* *Note:* Some of the Schools shown as Pr.S. also provide education upto V Standard.

DIRECTORY

LAND USE

KUDLIGI TALUK

LOCATION CODE 5

Land use (*i.e.*, area under different types of land use in acres rounded to the nearest unit)					Nearest Town and Distance in Kms.	Day or days of the market/ *hat*, if any, held in the Village	Remarks including any place of religious, historical or archaeological interest	Location Code No.
Forest	Irrigated	Unirrigated	Cultivable waste	Area not available for cultivation				
11	12	13	14	15	16	17	18	1
..	517 (TK) (W)	3,136	273	1,601	Kottur—19	Friday	..	1
..	115 (TK) (W)	2,236	335	1,712	Kottur—26	..	1	2
1,138	..	873	1,060	818	Kottur—16	..	..	3
..	..	2,308	317	188	Kottur—16	..	..	4
..	92 (TK) (W)	2,262	187	791	Kottur—16	..	..	5
..	444 (TK) (W)	2,137	755	784	Kottur—21	..	..	6
..	..	..	..	..	..	..	..	(i)
..	57 (TK) (W)	1,467	524	2,402	Kottur—21	..	..	7
..	83 (TK) (W)	1,227	394	869	Kottur—19	..	..	8
..	186 (TK) (W)	2,697	485	3,559	Kottur—19	..	..	9
..	756	4,335	770	764	Kottur—13	..	..	10
..	12 (W)	1,865	40	495	Kottur—19	..	..	11
..	72 (TK) (W)	1,622	518	678	Kottur—22	..	..	12
..	47 (TK) (W)	2,314	1,234	4,902	Kottur—19	..	..	13
3,575	169 (TK) (W)	2,611	1,224	1,220	Kottur—22	..	..	14
..	396 (TK) (W)	1,672	563	1,407	Kottur—24	..	..	15
682	171 (TK) (W)	3,343	552	3,061	Kottur—26	..	..	16
102	10 (W)	1,505	226	580	Kottur—22	..	..	17
1,980	65 (TK) (W)	311	58	804	Kottur—24	..	..	18
1,465	12 (C) (W)	1,692	421	1,283	Kottur—26	..	..	19
2,209	12 (W)	1,558	113	847	Kottur—29	..	..	20
..	..	..	..	..	..	..	..	(i)
287	4 (W)	761	117	529	Kottur—29	..	..	21
7,191	299 (TK) (W)	3,436	149	3,129	Molakalmuru—19	Sunday	2	22
5,148	40 (W)	1,895	270	2,203	Molakalmuru—10	..	..	23
3,276	180 (W)	2,020	482	2,347	Molakalmuru—10	..	..	24
2,078	43 (TK)	2,173	1,021	854	Molakalmuru—16	..	..	25
1,207	12 (W)	2,520	91	261	Molakalmuru—28	..	..	26
..	..	..	..	..	..	..	..	(i)
..	..	..	..	..	..	..	..	(ii)
682	18 (W)	1,659	158	389	Molakalmuru—24	..	..	27
..	27 (W)	2,290	216	304	Molakalmuru—17	..	..	28
..	66 (W)	2,122	341	198	Molakalmuru—16	..	..	29
..	15 (W)	380	189	14	Molakalmuru—13	..	..	30
..	105 (TK) (W)	3,288	75	463	Molakalmuru—13	..	..	31
187	76 (TK) (W)	3,102	72	501	Molakalmuru—16	..	..	32

BELLARY DISTRICT

LOCATION CODE 3

Location Code No.	Name of the Village	Total area of the Village (in acres)	Amenities available within the Village						Staple Food
			Educational	Medical	Power Supply	Drinking water	Communication	Postal and Telegraph	
1	2	3	4	5	6	7	8	9	10
33.	Hurlihal ..	7,552	Pr.S.(4)	..	E	W	KR	PO	Jowar, Bajra
	(i) Kannekerahalli ..	—	Pr.S.	..	..	W	KR	..	..
34.	Gundumanugu ..	8,342	Pr.S.(5) Mid.S.	..	..	W	KR	PO	Jowar, Bajra
	(i) Oblesettihatti ..	.	Pr.S.	..	E	W	KR	..	..
35.	Makanadaku ..	4,689	Pr.S.(2) Mid.S. Sec.S.	HC	E	W	PR	PO	Jowar, Bajra
	(i) Kurihatti ..	..	Pr.S.	..	E	W	KR	..	..
	(ii) Chikkajogihalli ..	..	Mid.S. Sec.S.	HC	E	W	PR	PO	..
	(iii) Thendahalli ..	..	..	..	E	W	PR	PO	..
36.	M. B. Ayyanahalli ..	1,640	Mid.S.	..	E	W	PR	PO	Jowar, Bajra
37.	Kadekolla ..	6,044	Pr.S.(3)	..	..	W	KR	PO	Jowar, Bajra
	(i) Malakanahalli ..	..	Pr.S.	..	..	W	KR	..	..
	(ii) Bommahatti ..	Pr.S.	..	..	..	W	KR	..	..
	(iii) Bheemasamudra ..	Pr.S.	..	..	..	W	KR	..	..
38.	Jermali ..	6,200	Pr.S.(2)	..	E	W	KR	PO	Jowar, Bajra
	(i) Geddalagatta ..	..	Pr.S.	..	E	W	KR	..	..
39.	Harudi ..	4,316	Pr.S.(2)	..	..	W	KR	..	Jowar, Bajra
	(i) Agasardibbadahalli..	..	Pr.S.	..	..	W	KR	..	..
40.	Ramadurga ..	6,406	Pr.S.(2) Mid.S.	..	..	W	PR	PO	Jowar, Bajra
	(i) Chandrasekarapura	..	Mid.S.	..	..	W	KR	PO	..
41.	Kudiveduru ..	931	Pr.S.(2)	..	..	W	PR	..	Jowar, Bajra
42.	Sidegalli ..	6,711	Pr.S.(2)	..	E	W	KR	PO	Jowar, Bajra
43.	Belligatta ..	5,413	Pr.S.(3)	D	..	W	KR	PO	Jowar, Bajra
44.	Hulikunta ..	2,831	Pr.S.(2)	..	..	W	KR	PO	Jowar, Bajra
45.	Yerralinganahalli ..	3,334	Pr.S.(2)	..	..	W	KR	..	Jowar, Bajra
	(i) Ajjanachinnanahalli	..	Pr.S.	..	..	W	KR	..	..
III.	**Hosahalli Circle**								
46.	Hosahalli ..	7,727	Pr.S. Mid.S.	..	E	W	PR	PO	Jowar, Ragi
	(i) Gollarahalli ..	..	..	..	..	W	KR	..	..
47.	Jummobanahalli ..	6,748	Pr.S.	..	E	W	KR	PO	Jowar, Ragi
48.	Hudem ..	7,231	Pr.S.(2) Mid.S.	HC	E	W	PR	PO	Jowar, Ragi
	(i) Thayaknahalli ..	..	Pr.S.	..	E	W	PR	..	..
49.	Poojarihalli ..	3,980	Pr.S.(2)	..	E	W	PR	PO	Jowar, Ragi
	(i) Kariboraiyanahalli..	..	Pr.S.	..	..	W	PR	..	..
50.	Thippehalli ..	2,768	Pr.S.	..	..	W	KR	..	Jowar, Ragi
	(i) Kathrikihatti ..	..	Pr.S.	..	..	W	KR	..	..
51.	Kallahalli ..	2,911	Pr.S.	..	E	W	KR	..	Jowar, Ragi
52.	Kenchamallanahalli ..	5,126	Pr.S.(4)	..	E	W	KR	PO	Jowar, Ragi
53.	Alur ..	3,711	Pr.S. Mid.S. Sec.S.	HC	E	W	KR	PO	Jowar, Ragi
54.	Hulikeri ..	4,332	Pr.S.(2)	..	E	W	PR	PO	Jowar, Ragi
55.	Lokikere ..	3,725	Pr.S.	..	E	W	PR	PO	Jowar, Ragi

DIRECTORY

LAND USE

KUDLIGI TALUK
LOCATION CODE 5

Land use (*i.e.*, area under different types of land use in acres rounded to the nearest unit)					Nearest Town and Distance in Kms.	Day or days of the market/ *hat*, if any, held in the Village	Remarks including any place of religious, historical or archaeological interest	Location-Code No.
Forest	Irrigated	Unirrigated	Cultivable waste	Area not available for cultivation				
11	12	13	14	15	16	17	18	1
1,312	172 (TK)	5,035	614	419	Molakalmuru—22	..	..	33
..	..	..	..	..	Molakalmuru—22	..	..	(i)
1,268	241 (TK)	5,566	267	1,000	Molakalmuru—26	..	..	34
..	..	..	..	..	Molakalmuru—26	..	..	(i)
..	24 (W)	3,702	206	757	Molakalmuru—29	Monday	..	35
..	..	..	..	..	..	..	..	(i)
..	..	..	..	..	..	..	..	(ii)
..	..	..	..	..	..	..	..	(iii)
..	16 (TK)	1,364	33	227	Molakalmuru—32	..	..	36
..	9 (W)	4,198	160	1,677	Molakalmuru—29	..	..	37
..	..	..	..	..	..	..	..	(i)
..	..	..	..	..	..	..	..	(ii)
..	..	..	..	..	..	..	..	(iii)
2,447	5 (W)	1,926	208	1,614	Kottur—32	..	3	38
..	..	..	..	..	Kottur—32	..	..	(i)
2,238	26 (W)	1,403	92	557	Kottur—32	..	..	39
..	..	..	..	..	..	..	..	(i)
2,529	91 (TK)	2,856	356	574	Molakalmuru—26	..	..	40
..	..	..	..	..	..	..	..	(i)
314	10 (W)	592	..	15	Molakalmuru—26	..	..	41
4,899	16 (W)	1,488	11	297	Molakalmuru—21	..	..	42
204	15 (W)	2,982	25	2,187	Molakalmuru—26	..	..	43
678	5 (W)	1,686	79	383	Molakalmuru—26	..	..	44
..	..	2,764	251	319	Molakalmuru—26	..	..	45
..	..	..	..	..	..	..	..	(i)
1,927	177 (TK) (W)	4,409	575	639	Jagalur—22	Thursday	..	46
..	..	..	..	..	..	..	..	(i)
4,031	37 (TK) (W)	2,106	205	369	Jagalur—30	..	..	47
1,339	73 (W)	5.518	229	72	Molakalmuru—22	..	..	48
..	..	..	..	..	..	..	..	(i)
773	126 (TK)	2,883	171	27	Molakalmuru—28	..	..	49
..	..	..	..	..	..	..	..	(i)
150	60 (W)	2,318	162	78	Molakalmuru—28	..	..	50
..	..	..	..	..	..	..	..	(i)
230	50 (TK) (W)	2,509	60	62	Molakalmuru—29	..	..	51
46	30 (W)	4,290	333	427	Jagalur—22	..	..	52
8	29 (W)	3,418	29	227	Jagalur—19	Monday	..	53
..	252 (TK) (W)	3,232	393	455	Jagalur—21	..	..	54
455	116 (TK) (W)	2.060	90	1,004	Jagalur—19	..	..	55

BELLARY DISTRICT

LOCATION CODE 3

Location Code No.	Name of the Village	Total area of the Village (in acres)	Amenities available within the Village						Staple Food
			Educational	Medical	Power Supply	Drinking water	Communication	Postal and Telegraph	
1	2	3	4	5	6	7	8	9	10
56.	Hirekubalakunta ..	4,410	Pr.S.(4)	..	E	W	KR	PO	Jowar, Ragi
57.	Ranganathanahalli ..	1,487	Pr.S.	..	..	W	KR	..	Jowar, Ragi
58.	Byluthubaraguddi ..	3,025	Pr.S.	..	..	W	KR	..	Jowar, Ragi
59.	Nimbalageri ..	8,185	Pr.S. Mid.S.	HC	E	W	KR	PO	Jowar, Ragi
60.	Mangapura ..	4,337	Pr.S.	..	E	W	KR	PO	Jowar, Ragi
61.	Nagenahalli ..	2,764	Pr.S.(2)	..	E	W	KR	..	Jowar, Ragi
62.	Sunkadakal ..	3,757	Pr.S.	..	..	W	KR	..	Jowar, Ragi
63.	Palaiyanakota ..	4,918	Pr.S.(2)	..	..	W	KR	..	Jowar, Ragi
64.	Chowdapura ..	6,600	Pr.S.(2)	..	E	W	KR	PO	Jowar, Ragi
65.	Kyasanakere ..	1,173	Pr.S.	..	E	W	PR	PO	Jowar, Ragi
66.	Amalapura ..	4,079	Pr.S.	..	E	W	PR	PO	Jowar, Ragi
67.	C. Imadapura ..	592				Un-inhabited			
68.	Sooladahalli ..	8,457	Mid.S. Pr.S.(2)	..	E	W	KR	PO	Jowar, Ragi
69.	Banvikal ..	6,357	Pr.S.(2) Mid.S.(2)	HC	E	W	PR	PO	Jowar, Ragi
70.	Harakabhavi ..	6,798	Pr.S. Mid.S.	..	E	W	KR	PO	Jowar, Ragi
71.	Bellikatti ..	5,204	Pr.S.	..	E	W	KR	..	Jowar, Ragi
72.	Imadapura ..	700	Pr.S.	..	E	W	PR	PO	Jowar, Ragi
IV.	**Kottur Circle**								
73.	Joladakudligi ..	5,061	PrS. (3)	..	E	W	KR	..	Jowar, Ragi, Rice
74.	Kalapura ..	4,473	PrS. (2)		E	W	PR	PO	Jowar, Ragi, Rice
75.	Ujjini ..	11,286	Pr.S.(3) Mid.S.	HC	E	W	PR	PTO	Jowar, Ragi, Rice
76.	Toolahalli ..	5,806	Pr.S.(2) Mid.S. Sec.S.	..	E	W	KR	PO	Jowar, Ragi, Rice
77.	Nagarakatti ..	4,691	Pr.S.(2) Mid.S.	..	E	W	KR	PO	Jowar, Ragi, Rice
78.	Kannayakanakatti ..	2,994	Pr.S.	..	E	W	KR	PO	Jowar, Ragi, Rice
79.	K. Ayyanahalli ..	4,904	Pr.S. Mid.S.	..	E	W/O	PR	PO	Jowar, Ragi, Rice
80.	Chapparadahalli ..	1,244	Pr.S.	..	E	W	PR	PO	Jowar, Ragi, Rice
81.	Kudithinamoggi ..	3,728	Pr.S.(2)	..	E	W	KR	PO	Jowar, Ragi, Rice
82.	Ambli ..	3,349	Mid.S.	..	E	W	KR	PO	Jowar, Ragi, Rice
83.	Ulavathi ..	3,931	Mid.S.	..	E	W/TK	PR,T	PO	Jowar, Ragi, Rice
84.	Haregondanahalli ..	2,371	Pr.S.	..	E	W/R	KR	PO	Jowar, Ragi, Rice
85.	Malvi ..	4,099	Mid.S.	..	E	W/R	T	PO	Jowar, Ragi, Rice
86.	Doopadahalli. ..	5,903	Pr.S.(3)	..	E	W	KR	PO	Jowar, Ragi, Rice
87.	Thimmalapura ..	3,517	Pr.S.(2)	..	E	W	KR	PO	Jowar, Ragi, Rice
88.	Kandagal ..	4,036	Pr.S.(2)	..	E	W	KR	PO	Jowar, Ragi, Rice
89.	Gajapura ..	5.723	Pr.S.(2)	..	E	W	PR	PO	Jowar, Ragi, Rice
90.	Chiribi ..	4,682	Pr.S.	..	E	W	PR	PO	Jowar, Ragi, Rice

DIRECTORY

LAND USE

KUDLIGI TALUK
LOCATION CODE 5

Land use (*i.e.*, area under different types of land use in acres rounded to the nearest unit)					Nearest Town and Distance in Kms.	Day or days of the market/ *hat*, if any, held in the Village	Remarks including any place of religious, historical or archaeological interest	Location Code No.
Forest	Irrigated	Unirrigated	Cultivable waste	Area not available for cultivation				
11	12	13	14	15	16	17	18	1
15	48 (W)	3,601	700	46	Jagalur—16	..	..	56
..	..	1,484	..	3	Jagalur—26	..	..	57
161	..	2,311	492	61	Jagalur—26	..	..	58
2,966	214 (TK) (W)	3,961	192	852	Kottur—19	..	..	59
1,793	70 (TK) (W)	1,694	549	231	Kottur—16	..	..	60
802	115 (TK) (W)	1,400	276	171	Kottur—16	..	..	61
1,018	150 (TK) (W)	1,455	270	864	Kottur—13	..	..	62
3,600	37 (TK) (W)	485	189	607	Kottur—13	..	..	63
1,544	258 (TK) (W)	2,470	1,408	920	Kottur—26	..	..	64
121	10 (W)	626	376	40	Kottur—22	..	..	65
1,222	97 (TK) (W)	1,611	399	750	Kottur—24	..	..	66
504	..	88	..	..	..	..	..	67
2,408	43 (TK) (W)	3,878	948	1,180	Kottur—24	..	..	68
1,968	30 (W)	3,440	294	625	Kottur—27	Sunday	..	69
1,762	22 (W)	3,598	831	585	Kottur—22	..	..	70
57	10 (W)	3,674	1,087	376	Kottur—22	..	..	71
..	4 (W)	550	120	26	Kottur—26	..	..	72
..	33 (C) (W)	4,252	341	435	Kottur—8	..	..	73
238	30 (W)	3,683	297	225	Kottur—10	..	..	74
1,553	246 (TK) (W)	7,549	455	1,483	Kottur—13	Monday	4	75
..	90 (W)	4,825	30	861	Kottur—21	..	..	76
..	64 (W) (O)	4,234	146	247	Kottur—21	..	..	77
..	25 (W)	2,597	179	193	Kottur—11	..	..	78
..	18 (W)	4,064	47	775	Kottur—10	..	.	79
..	20 (W)	1,165	54	5	Kottur—3	Monday	..	80
..	..	2,295	26	1,407	Kottur—10	..	..	81
..	45 (W)	2,763	5	536	Kottur—10	..	5	82
..	72 (W)	2,462	4	1,393	Hadagalli—21	..	..	83
..	100 (W)	1,801	29	441	Hadagalli—22	..	..	84
..	200 (C)	3,058	..	841	Hadagalli—19	..	..	85
1,189	40 (W)	3,469	412	793	Kottur—6	..	..	86
840	139 (TK)	1,174	932	432	Kottur—13	..	..	87
601	9 (TK)	1,244	396	1,786	Kottur—13	..	..	88
1,785	268 (TK)	1,608	1,287	775	Kottur—10	..	..	89
2,034	27	2,030	157	434	Kottur—10	..	..	90

BELLARY DISTRICT

LOCATION CODE 3

Location Code No.	Name of the Village	Total area of the Village (in acres)	Amenities available within the Village						Staple Food
			Educational	Medical	Power Supply	Drinking water	Communication	Postal and Telegraph	
1	2	3	4	5	6	7	8	9	10
91.	Hirevadrahalli ..	5,757	Pr.S.(2)	..	E	W	PR	PO	Jowar, Rice
92.	Rampura ..	6,534	Pr.S. Mid.S.	..	E	W	KR	PO	Jowar, Rice
93.	Kodihalli ..	1,542	Pr.S.(2)	..	E	W	KR	PO	Jowar, Rice
94.	Sirinayakanahalli ..	628	..	..		..	..	..	..
95.	Hyalya ..	5,035	Pr.S.(2)	..	E	W	KR	PO	Jowar, Rice
96.	Hampapura ..	1,703	..	..	Un-inhabited		..	..	..
97.	Bevoor ..	2,309	..	..	E	W	KR	PO	Jowar, Rice

APPENDIX — 1-(v)

ALPHABETICAL LIST OF VILLAGES

BELLARY DISTRICT
LOCATION CODE No. 3

KUDLIGI TALUK
LOCATION CODE No. 5

Sl. No.	Name of Village	Location Code No.
1.	Alur	53
2.	Amalapuram	66
3.	Amaradevaraguddam	17
4.	Ambli	82
5.	Ammanakeri	19
6.	Appainahalli	23
7.	Badaladukur	4
8.	Banvikal	69
9.	Belligatta	43
10.	Bellikatti	71
11.	Bennikal	9
12.	Bevoor	97
13.	Boppalapura	7
14.	Byluthumbarguddi	58
15.	Chapparadahalli	80
16	Chiratgondu	29
17.	Chiribi	90
18.	Chowdapura	64
19.	C. Imadapura	67
20.	Dasmapura	13
21.	Doopadahalli	86
22.	Gajapura	89
23.	Gondebommanahalli	26
24.	Gudekota	22
25.	Gundinahole	18
26.	Gundumanugu	34
27.	Halsagara	24
28.	Hampapura	96
29.	Hansi	15
30.	Harakabhavi	70
31.	Haregondanahalli	84
32.	Harudi	39
33.	Hireheggadahal	6
34.	Hirekumbalakunta	56
35.	Hirevadrahalli	91
36.	Hosahalli	46
37.	Hosakeri	14
38.	Hudem	48
39.	Hulikeri	54
40.	Hulikunta	44
41.	Hurlihal	33
42.	Hyalya	95
43.	Imadapura	72
44.	Jermali	38
45.	Joladakudligi	73
46.	Jummobanahalli	47
47.	Kadekolla	37
48.	Kalapura	74
49.	Kallahalli	8
50.	Kallahalli	51
51.	Kakkuppi	20
52.	Kandagal	88
53.	Kannayakanakatti	78
54.	Kasapura	25
55.	K. Ayyanahalli	79
56.	Kenchamallanahalli	52
57.	Kodihalli	93
58.	Kombihalli	30
59.	Kudithinamoggi	81
60.	Kudiveduru	41
61.	Kudligi	1
62.	Kumati	32
63.	Kuppinakeri	5
64.	Kyasanakere	65
65.	Lokikere	55
66.	Madur	11
67.	Makanaduku	35
68.	Malvi	85
69.	Mangapura	60
70.	M. B. Ayyanahalli	36
71.	Meenakeri	31
72.	Moraba	2
73.	Nagalapura	3
74.	Nagarakatti	77
75.	Nagenahalli	61
76.	Nimbalageri	59
77.	Palaiyanakota	63
78.	Poojarihalli	49
79.	Ramadurg	40
80.	Rampura	92
81.	Ranganathanahalli	57
82.	Sidegallu	42
83.	Sirinayakanahalli	94
84.	Sivapura	16
85.	Soladahalli	68
86.	Sooravanahalli	21
87.	Sunkadakal	62
88.	Thimmalapura	87
89.	Thippehalli	50
90.	Toolahalli	76
91.	Ujjini	75
92.	Ulavathi	83
93.	Upparagatta	12
94.	Uradihalli	27
95.	Varlihalli	10
96.	Yekkigundi	28
97.	Yerralinganahalli	45

MALLAPURAM TALUK

DIRECTORY

LAND USE

KUDLIGI TALUK
LOCATION CODE 5

Land use (*i.e.*, area under different types of land use in acres rounded to the nearest unit)					Nearest Town and Distance in Kms.	Day or days of the market/ *hat*, if any, held in the Village	Remarks including any place of religious, historical or archaeological interest	Location Code No.
Forest	Irrigated	Unirrigated	Cultivable waste	Area not available for cultivation				
11	12	13	14	15	16	17	18	1
1,443	114	2,586	1,003	611	Kottur—10	..	..	91
1,935	66 (W)	3,493	161	879	Kottur—6	..	..	92
..	7 (TK)	1,180	43	312	Kottur—3	..	..	93
..	10 (TK)	439	83	96	..	..	..	94
162	184 (TK)	3,645	446	598	Kottur—3	..	..	95
..	4 (TK)	1,312	284	103	..	..	..	96
..	15 (W)	1,941	..	353	Kottur—5	..	..	97

BELLARY DISTRICT

LOCATION CODE 3

Location Code No.	Name of the Village	Total area of the Village (in acres)	Amenities available within the Village						Staple Food
			Educational	Medical	Power Supply	Drinking water	Communication	Postal and Telegraph	
1	2	3	4	5	6	7	8	9	10
	I. Mallapuram Circle								
1.	Hosakota ..	555	..	..	..	..	..	..	..
2.	Vyasakankeri ..	3,400	Pr.S.	..	Un-inhabited	W	..	..	Jowar, Rice
3.	Danapuram ..	5,162	Pr.S.(2)	..	E	W	PR	PO	Jowar, Rice
4.	Venkatapura ..	1,216	Pr.S.	..	E	W	KR	..	Jowar, Bajra
5.	N. D. Keri ..	5,898	Pr.S.(2)	..	E	W	KR	..	Jowar, Bajra
	(Narayanadevarakere)								
	(i) Ladakanbhavi ..	..	Pr.S.(2)	..	E	W	KR	..	..
6.	Mudalapura ..	1,062	..	..	Un-inhabited	..	..	..	..
7.	Varadapura ..	4,548	Pr.S.(2)	..	E	W	PR	..	Jowar, Bajra
8.	Marabbihal ..	4,762	Pr.S.(2) Mid.S.(2)	..	E	W	PR	PO	Jowar, Bajra
	(i) Uppinayakanahalli..	..	Mid.S.	..	E	W	PR	..	..
9.	Bellahunshi ..	5,056	..	..	Un-inhabited	..	..	..	..
10.	Anamdevanahalli ..	2,929	..	..	Un-inhabited	..	..	..	..
11.	Hampsagar ..	4,800	Pr.S.(3) Mid.S. Sec.S.	HC	E	W	PR	PO	Jowar
12.	Kalvi ..	4,989	Pr.S.(2) Mid.S.(2)	..	E	W	PR	PO	Jowar
	(i) Bhelhanayakanathanda	..	Pr.S.	..	..	W	KR	..	..
	(ii) Kalvithanda ..	..	Pr.S.	..	..	W	KR	..	..
	II. Hakandi Circle								
13.	Hakandi ..	2,833	Pr.S. Mid.S.	..	..	W	PR	PO	Jowar
	(i) Old and New Colony	..	..	..	..	W	PR	..	..
	(ii) Ankli ..	..	Pr.S.	..	..	W	PR	..	..
14.	Sovenahalli Two Thandas	5,531	Pr.S.(2) Mid.S.	..	..	W,R	PR	PO	Jowar
	(i) Mudlapur Thanda ..	..	Pr.S.	..	..	W	PR	..	..
15.	Kombli ..	3,513	Pr.S.(2) Mid.S.	..	E	W	PR	PO	Jowar
16.	Kotnakall ..	1,988	Pr.S.	..	E	W	PR	..	Jowar
17.	Nowli ..	3,625	Mid.S. Pr.S.	..	E	W	PR	PO	Jowar
18.	Thimmalapuram ..	4,219	Pr.S.(2)	..	.	W	KR	..	Jowar
	(i) Allipur ..	.	Pr.S.	..	..	W	KR	..	..
19.	Enigi ..	4,338	Mid.S.	.	E	W	PR	PO	Jowar
	(i) Old Colony ..	.	..	..	..	W	KR	..	..
20.	Basarakodu ..	5,394	Pr.S. Mid.S.	..	..	W	KR	PO	Jowar
21.	Bannigola .	2,664	Mid.S.	..	E	W	KR	PO	Jowar
22.	Seeganahalli ..	2,630	Pr.S.(2)	..	..	W	KR	..	Jowar
23.	Rameswarbandi ..	3,113	Pr S. Mid.S.	..	E	W	KR	PO	Jowar
24.	Muthukur ..	4,124	Pr.S.	..	..	W	KR	PO	Jowar
25.	Thambrahalli ..	3,444	Pr.S. Mid.S.	D	E	W	PR	PTO	Jowar, Rice
	(i) East Colony ..	..	Pr.S. Mid.S.	D	E	W	PR	PTO	..

DIRECTORY

LAND USE

MALLAPURAM TALUK
LOCATION CODE 6

Land use (*i.e.*, area under different types of land use in acres rounded to the nearest unit)					Nearest Town and Distance in Kms.	Day or days of the market/ *hat*, if any, held in the Village	Remarks including any place of religious, historical or archaeological interest	Location Code No.
Forest	Irrigated	Unirrigated	Cultivable waste	Area not available for cultivation				
11	12	13	14	15	16	17	18	1
..	65 (C)	..	..	490	..	..	..	1
1,896	..	236	..	1,268	Hospet—13	..	..	2
1,379	179 (TK)	2,320	53	1,231	Hospet—13	..	..	3
..	..	727	47	442	Hospet—19	..	..	4
..	..	1,851	59	3,988	Hospet—19	..	1	5
..	..	..	..	..	..	..	..	(i)
..	..	33	..	1,029	..	..	..	6
..	55 (TK)	2,051	1,315	1,127	Hospet—21	..	..	7
..	..	2,919	241	1,602	Hospet—26	..	..	8
..	..	..	..	..	..	..	..	(i)
..	..	279	42	4,735	..	..	..	9
..	..	321	239	2,369	..	..	..	10
..	..	2,661	604	1,535	Hadagalli—22	Sunday	2	11
..	..	3,179	160	1,650	Hadagalli—21	..	..	12
..	..	..	..	..	..	..	..	(i)
..	..	..	..	..	..	..	..	(ii)
..	..	1,530	54	1,249	Hadagalli—18	..	..	13
..	..	..	..	..	..	..	..	(i)
..	..	..	..	..	..	..	..	(ii)
721	..	1,903	1,287	1,620	Hadagalli—11	..	..	14
..	..	..	..	..	..	..	..	(i)
..	..	2,330	106	1,077	Hadagalli—11	..	3	15
..	17 (W)	1,388	235	348	Hadagalli—5	..	..	16
..	..	2,399	257	969	Hadagalli—5	..	..	17
..	..	3,113	1,100	6	Hadagalli—8	..	..	18
..	..	..	..	..	..	..	..	(i)
..	..	1,781	191	2,366	Hadagalli—24	..	..	19
..	..	..	..	..	..	..	..	(i)
..	..	3,340	389	1,665	Hadagalli—29	..	..	20
..	..	756	49	1,859	Hadagalli—32	..	..	21
..	..	738	123	1,769	Hadagalli—32	..	..	22
..	..	897	80	2,136	Hadagalli—40	..	..	23
..	..	561	806	2,757	Hadagalli—43	..	..	24
..	..	1,475	218	1,051	Kottur—40	Thursday	..	25
..	..	..	..	..	..	..	..	(i)

BELLARY DISTRICT

LOCATION CODE 3

Location Code No.	Name of the Village	Total area of the Village (in acres)	Amenities available within the Village						Staple Food
			Educational	Medical	Power Supply	Drinking water	Communication	Postal and Telegraph	
1	2	3	4	5	6	7	8	9	10
26.	Kithnaur ..	4,651	Pr.S.	..	..	W	KR	PO	Jowar
27.	Ankasamudra ..	4,048	Mid.S.	..	..	W	KR	PO	Jowar
	(i) Old Colony ..	..	Mid.S.	..	..	W	KR	..	..
28.	Bachigondanahalli ..	7,905	Pr.S.(2) Mid.S.(2)	D	E	W	PR	PTO	Jowar
	(i) Colony (I) ..	..	Mid.S.	D	E	W	KR	PTO	..
	(ii) Chilagodu ..	..	Mid.S.	..	E	W	PR	PO	..
29.	Hiresobati ..	5,199	Pr.S.(4)	..	..	W	KR	..	Jowar
30.	G. Kodihalli ..	3,790	Mid.S.	..	E	W	KR	PO	Jowar
31.	Y. Basapura ..	2,000	Mid.S.	..	..	W	KR	PO	..
	(i) Old Colony ..	..	Mid.S.	..	..	W	KR	PO	..

DIRECTORY

LAND USE

MALLAPURAM TALUK
LOCATION CODE 6

Land use (*i.e.*, area under different types of land use in acres rounded to the nearest unit)					Nearest Town and Distance in Kms.	Day or days of the market/ *hat*, if any, held in the Village	Remarks including any place of religious, historical or archaeological interest	Location Code No.
Forest	Irrigated	Unirrigated	Cultivable waste	Area not available for cultivation				
11	12	13	14	15	16	17	18	1
..	..	534	351	3,766	Kottur—45	..	..	26
..	..	2,522	556	970	Amaravathi—32	..	..	27
..	..	..	..	..	..	..	..	(i)
..	..	3,344	2,176	2,385	Amaravathi—34	..	..	28
..	..	..	..	..	..	..	..	(i)
..	..	..	..	..	..	..	..	(ii)
..	..	3,818	761	620	Amaravathi—40	..	..	29
..	..	2,484	1,088	218	Hadagalli—26	..	..	30
..	..	1,575	258	167	Hadagalli—21	..	..	31
..	..	..	..	..	..	..	..	(i)

SANDUR TALUK

VILLAGE AMENITIES AND

BELLARY DISTRICT
LOCATION CODE 3

Location Code No.	Name of the Village	Total area of the Village (in acres)	Amenities available within the Village						Staple Food
			Educational	Medical	Power Supply	Drinking water	Communication	Postal and Telegraph	
1	2	3	4	5	6	7	8	9	10
I. Sandur Circle									
1.	Sandur ..	1,801	Pr.S.(2) Mid.S. Sec.S.	H	E	W,T	PR	PTO	Jowar, Italian Millet
2.	Krishnanagar ..	1,441	Mid.S.	..	E	W	PR	PO	Jowar, Italian Millet
3.	Muraripur ..	725	Pr.S.	..	..	W	KR	..	Jowar, Italian Millet
4.	Sankarpur ..	249	..	Un-inhabited		..	..	..	..
5.	Taranagar ..	2,831	Mid.S.	..	E	W	PR	PO	Jowar, Italian Millet
6.	Bhujanganagar ..	7,697	Mid.S.	..	E	W,T	KR	PO	Jowar, Italian Millet
7.	Narasingapur ..	508	Pr.S.	..	..	W	KR	..	Jowar, Italian Millet
8.	Ranijitpur ..	508	Pr.S.	..	..	W	KR	..	Jowar
9.	Vittalnagar ..	258	Pr.S.	..	..	W	KR	..	Jowar
10.	Narayanapur ..	1,121	Pr.S.	..	..	W	KR	..	Jowar
11.	Deogiri ..	1,442	Pr.S. Sec.S.	..	E	W	KR	PO	Jowar
12.	Karthikeshwar ..	1,308	Mid.S.	..	E	W	PR	..	Jowar
	(i) Subbarayanahalli ..	..	Mid.S.	..	E	W	KR	..	..
13.	Yeswanthanagar ..	2,063	Mid.S.	..	E	W	PR	PTO	Jowar
14.	Dharmapur ..	830	Pr.S.	..	E	W	PR	..	Jowar
15.	Hulikunta ..	1,739	..	..	..	W	KR	..	Jowar
16.	Laxmipur ..	1,309	Mid.S.	..	E	W	PR	..	Jowar
17.	Ramgad ..	243	..	..	E	O	PR	..	Jowar
18.	Jaisingapur ..	828	Pr.S.	..	..	W	PR	..	Jowar
19.	Emmihatti ..	349	..	..	..	W	PR	..	Jowar
20.	Siddapur ..	1,114	Pr.S.	..	..	W	PR	..	Jowar
21.	Radhanagar ..	270	..	Un-inhabited		..	..	..	..
22.	Suseelnagar ..	1,169	Mid.S.	..	E	W	PR	..	Jowar
23.	Dowlatpur ..	2,202	Mid.S.	..	E	W	PR	..	Jowar
II. Torangal Circle									
24.	Torangal ..	9,191	Pr.S. Mid.S.	..	E	W	PR	PO	Jowar, Italian Millet
25.	Musinayakanahalli ..	756	..	Un-inhabited		..	..	..	..
26.	Yerabanahalli ..	3,043	..	..	..	..	..	..	..
27.	Chikkantapur ..	3,641	Pr.S.	..	E	W	KR	..	Jowar,Italian Millet
28.	Antapur ..	2,816	Pr.S.	..	E	W	KR	PO	Jowar, Italian Millet
29.	Appalapur ..	882		Un-inhabited		..	..	..	..
30.	Avinamadugu ..	3,285	Pr.S.	..	..	W	KR	..	Rice, Jowar
31.	Thumati ..	3,145	Pr.S.	..	..	W	KR	..	Jowar, Italian Millet
32.	Vittalapur ..	3,628	Pr.S.	..	E	W	KR	..	Jowar, Rice ..
33.	Gangalapur ..	861	Pr.S.	..	E	W	KR	..	Jowar, Italian Millet
34.	Gundlahalli ..	1,698	Pr.S.(2)	..	E	W	KR	..	Jowar, Italian Millet
	(i) Basapur ..	..	Pr.S.	..	..	W	KR	..	..

DIRECTORY

LAND USE

SANDUR TALUK
LOCATION CODE 7

Land use (*i.e.*, area under different types of land use in acres rounded to the nearest unit)					Nearest Town and Distance in Kms.	Day or days of the market/ *hat*, if any, held in the Village	Remarks including any place of religious, historical or archaeological interest	Location Code No.
Forest	Irrigated	Unirrigated	Cultivable waste	Area not available for cultivation				
11	12	13	14	15	16	17	18	1
139	..	1,201	201	260	Kottur—45	Sunday	..	1
..	..	1,100	71	270	Kottur—46	..	..	2
..	..	334	..	391	Hospet—42	..	..	3
..	..	114	10	125	..	..	..	4
..	..	2,268	103	460	Hospet—40	..	..	5
..	..	1,363	..	6,334	Hospet—48	..	..	6
..	..	313	..	195	Hospet—53	..	..	7
..	..	134	66	308	Hospet..56	..	..	8
..	..	136	..	122	Hospet—60	..	..	9
..	..	548	..	573	Molakalmuru—40	..	..	10
..	..	279	..	1,163	Molakalmuru—40	..	..	11
..	..	..	..	1,308	Kottur—48	..	2	12
..	..	..	..	..	..	..	..	(i)
..	..	1,513	147	403	Kottur—37	..	..	13
..	..	381	102	347	Kottur—44	..	3	14
..	..	1,137	131	471	Kottur—48	..	..	15
..	..	1,221	27	61	Kottur—46	..	..	16
..	..	95	132	16	Hospet—19	..	..	17
..	..	585	170	73	Hospet—11	..	..	18
..	..	35	..	314	Hospet—13	..	..	19
..	..	716	300	98	Hospet—19	..	..	20
..	..	164	93	13	..	..	..	21
..	..	591	414	164	Hospet—24	..	..	22
..	..	2,022	80	100	Hospet—27	..	..	23
1,881	..	3,605	15	3,590	Bellary—30	..	..	24
..	..	455	39	262	..	..	..	25
410	14	1,432	..	1,187	..	..	..	26
518	..	1,266	700	1,157	Bellary—37	..	..	27
518	60	1861	50	327	Bellary—48	..	..	28
152	..	606	..	124	..	..	..	29
1,479	238	1,085	..	483	Bellary—50	..	..	30
1,100	..	1,191	150	704	Bellary—21	..	..	31
2,057	..	1,269	58	244	Bellary—24	..	..	32
378	..	436	..	47	Bellary—56	..	..	33
216	..	1,442	..	40	Bellary—58	..	..	34
..	..	..	..	..	..	..	..	(i)

BELLARY DISTRICT
LOCATION CODE 3

Location Code No.	Name of the Village	Total area of the Village (in acres)	Amenities available within the Village						Staple Food
			Educational	Medical	Power Supply	Drinking water	Communication	Postal and Telegraph	
1	2	3	4	5	6	7	8	9	10
35.	Ramasagar ..	1,560	Pr.S.	..	..	W	KR	..	Jowar,Italian Millet
36.	Lakkalahalli ..	1,492	Pr.S.	..	..	W	KR	..	Jowar, Ragi
37.	Hanumanahalli ..	1,629	..		Un-inhabited			..	..
38.	Metriki ..	3,010	Mid.S.	..	E	W	KR	PO	Jowar,Italian Millet
39.	Mallapur ..	1,000	Pr.S.	..	..	W	KR	..	Jowar, Italian Millet
40.	Thimlapur ..	1,538	..	..	..	W	KR	..	Jowar, Italian Millet
41.	Rajapur ..	1,736	Mid.S.	..	..	W	KR	PO	Jowar, Italian Millet
42.	Rampur ..	2,337	Pr.S.	..	E	W	KR	..	Jowar, Italian Millet
43.	Malapur ..	2,374	Pr.S.	..	..	W	KR	..	Jowar, Italian Millet
44.	Ubbalagundi ..	3,450	Mid.S.	..	E	W	KR	..	Jowar, Italian Millet
45.	Ayyanahalli ..	1,806	..	..	..	..	..	..	..
46.	Marutala ..	1,974	..	..	E	W	KR	..	Jowar, Italian Millet
47.	Lingadahalli ..	1,977	Pr.S.	..	..	W	KR	..	Jowar, Italian Millet
48.	Kodal ..	5,283	Pr.S.	..	E	W	KR	..	Jowar, Italian Millet
49.	Bannihatti ..	1,892	Pr.S.	..	E	W	PR	..	Jowar, Italian Millet
50.	Gowripur ..	583	..		Un-inhabited			..	..
51.	Shro Gangalapur ..	716	Pr.S.	..	E	W	PR	..	Jowar, Italian Millet
52.	Nagalapur ..	1,122	Mid.S.	..	E	W	PR	PO	Jowar, Italian Millet
53.	Joga ..	5,775	Mid.S.	..	E	W	KR	..	Jowar, Italian Millet
54.	Talur ..	3,363	Mid.S.	..	E	W	PR	PO	Jowar,Italian Millet
55.	Shro Hasapur ..	2,178	Mid.S.	..	E	W	PR	..	Jowar, Italian Millet
56.	Voddu ..	3,214	Mid.S.	..	E	W	PR	PO	Jowar, Italian Millet
57.	Kurekuppa ..	5,351	Pr.S. Mid.S. Sec.S.	D	E	W	PR,T	PO	Jowar, Italian Millet
	(i) Torangall Railway Station ..	..	Mid.S. Sec.S.	D	E	W	PR,T	..	..
58.	New Daroji ..	9,819	Mid.S.(3)	..	E	W	PR	PO	Jowar, Rice
	(i) Old Daroji ..		Mid.S.	..	E	W	PR	..	..
	(ii) Madapur ..		Mid.S.	..	E	W	PR	..	..
III.	**Chornur Circle**								
59.	Chornur ..	9,837	Pr.S.(3) Mid.S. Sec.S.	HC	E	W	PR	PO	Jowar, Bajra
	(i) Voddarahalli ..	..	Pr.S.	..	E	W	KR	..	..
60.	Agrahara ..	6,077	Pr.S. Mid.S.(2)	..	..	W	KR	PO	Jowar,Italian Millet
61.	Sovenahalli ..	3,526	Mid.S.	..	E	W	PR	PO	Jowar, Ragi
62.	Thippanamaradi ..	597	Pr.S.	..	..	W	KR	..	Jowar, Italian Millet
63.	Kalingeri ..	5,443	Pr.S.(3)	..	..	W	KR	PO	Jowar, Italian Millet
64.	Herekeriyaginahalli ..	6,195	Pr.S.	..	..	W	KR	PO	Jowar, Ragi
65.	C. K. Halli ..	5,664	Pr.S. Mid.S.	..	..	W	KR	..	Jowar, Bajra
66.	Hulikunta ..	6,443	Pr.S.	..	..	W	KR	..	Jowar, Ragi
67.	Mallapura ..	4,220	Pr.S.(3)	..	..	W	KR	..	Jowar, Ragi

DIRECTORY

LAND USE

SANDUR TALUK
LOCATION CODE 7

Land use (*i.e.*, area under different types of land use in acres rounded to the nearest unit)					Nearest Town and Distance in Kms.	Day or days of the market/ *hat*, if any, held in the Village	Remarks including any place of religious, historical or archaeological interest	Location Code No.
Forest	Irrigated	Unirrigated	Cultivable waste	Area not available for cultivation				
11	12	13	14	15	16	17	18	1
689	1	828	..	42	Bellary—59	.	..	35
908	7	526	..	51	Bellary—65	..	..	36
411	..	918	..	300	..	..	..	37
1,436	..	1,379	..	195	Bellary—56	..	..	38
..	..	782	..	218	Bellary—58	..	..	39
261	..	863	..	414	Bellary—54	..	..	40
..	..	1,296	132	308	Bellary—58	..	..	41
1,354	..	812	..	171	Bellary—26	..	..	42
796	..	1,490	..	88	Bellary—61	..	..	43
1,092	..	1,745	..	613	Bellary—64	..	..	44
1,332	..	415	..	59	..	.	..	45
1,414	..	512	14	34	Bellary—53	..	..	46
1,220	..	542	..	215	Bellary—61	..	..	47
3,778	12	1,382	..	111	Bellary—52	..	..	48
..	..	1,348	44	500	Bellary—42	..	..	49
163	4	394	..	22	..	.	..	50
..	..	630	71	15	Bellary—40	..	..	51
136	..	930	..	56	Bellary—40	..	..	52
2,681	..	1,295	42	1,757	Bellary—45	..	..	53
1,087	1	1,890	..	385	Bellary—37	..	..	54
..	..	2,024	4	150	Bellary—38	..	..	55
455	1	2,564	..	194	Bellary—35	Thursday	4	56
365	1	4,080	127	778	Bellary—32	..	..	57
..	..	..	..	..	..	..	..	(i)
1,871	1,256	2,867	350	3,475	Kampli—29	Wednesday	..	58
..	..	..	..	..	..	..	..	(i)
..	..	..	..	..	..	..	..	(ii)
3,882	297	2,600	500	2,558	Kottur—35	Monday	..	59
..	..	..	..	..	..	..	.	(i)
1,873	8	3,000	150	1,046	Kottur—32	..	..	60
1,095	164	1,520	100	647	Kottur—30	..	..	61
..	76	300	20	201	Kottur—34	..	..	62
..	161	1,200	1,400	2,682	Kottur—22		..	63
1,892	77	2,311	940	975	Kottur—30		..	64
2,021	230	1,069	500	1,844	Kottur—44	..	..	65
2,590	117	1,200	150	2,386	Kottur—38		..	66
935	..	1,700	150	1,435	Kottur—38	..	..	67

BELLARY DISTRICT

LOCATION CODE 3

Location Code No.	Name of the Village	Total area of the Village (in acres)	Amenities available within the Village						Staple Food
			Educational	Medical	Power Supply	Drinking water	Communication	Postal and Telegraph	
1	2	3	4	5	6	7	8	9	10
68.	Nidugurthi ..	3,716	Pr.S.(2)	..	..	W	KR	PO	Jowar, Ragi
	(i) Katinakamba ..	..	Pr.S.	..	..	W	KR	..	..
69.	Bandri ..	6,828	Mid.S.	..	E	W	PR	PO	Jowar, Ragi
70.	Somalapur ..	2,229	..	..	..	W	PR	..	Jowar, Ragi
71.	Ankammanahal ..	4,979	Pr.S.	..	..	W	KR	..	Jowar, Bajra
72.	Devaramallapur ..	1,046	Pr.S.	..	..	W	KR	PO	Jowar, Bajra
73.	Jiginahalli ..	4,075	Mid.S.(2)	..	..	W	KR	PO	Jowar, Ragi
74.	Yerriahanhalli ..	6,803	Pr.S. Mid.S.(2)	..	E	W	KR	PO	Jowar, Ragi
	(i) Samehalli ..	..	Pr.S.	..	..	W	KR	PO	..
	(ii) Tumbaraguddi ..	..	Mid.S.	..	E	W	KR	PO	..
75.	Tonisigeri ..	4,167	Pr.S.(2)	..	..	W	KR	PO	Jowar, Italian Millet
	(i) Yeradammanahalli ..	..	Pr.S.	..	..	W	KR	PO	..
76.	Gollalingammanahalli ..	5,916	Pr.S.(2)	..	..	W	KR	PO	Jowar, Italian Millet
77.	Shro : Thimmavvanahalli	180	..	Un-inhabited		..	..	..	..
78.	Kanakapur ..	4,689	Pr.S.(2)	..	..	W	KR	..	Jowar, Italian Millet
	(i) Nagenahalli ..	..	Pr.S.	..	..	W	KR	..	..
79.	Jodibommiahanahalli ..	1,200	..	Un-inhabited		..	..	..	..
80.	Gouripur ..	801	Pr.S.	..	..	W	KR	..	Jowar, Ragi
81.	Jodikasinayakanahalli ..	158	..	..	..	W	KR	..	Jowar, Ragi
82.	Bommagatta ..	1,405	Pr.S.	..	E	W	KR	PO	Jowar, Ragi, Rice
83.	S. Oblapur ..	191	Pr.S.	..	..	W	KR	..	Jowar, Italian Millet
84.	Selieppanahalli ..	10,130	Pr.S.(2) Mid.S.	..	..		KR	PO	Jowar, Bajra
85.	Devarabudenahalli ..	1,876	Mid.S.	..	..	W	KR	..	Jowar, Ragi
86.	Donamalai F ..		Pr.S.	H	E	WT	PR	PTO Phone	Jowar, Ragi, Rice
	(i) HMC Camp Ubbalayagondi Rajapur . Mining Area ..	..	..	..	..	W	PR	..	..
	(ii) Vittala Nagar ..	.	..	..	..	W	PR	..	..
	(iii) Donamalai Project Area ..		Pr.S.	H	E	T	PR	PTO & Phone	..
87.	Swamy Malai Block F								
88.	Raman Malai Block F								
89.	North-Eastern Block F								

L.C. Nos. 86 to 89 refer to mining camps located in Forest areas within the Taluk. They are reckoned as villages for purposes of Census Operations only.

DIRECTORY

LAND USE

SANDUR TALUK
LOCATION CODE 7

Land use (*i.e.*, area under different types of land use in acres rounded to the nearest unit)					Nearest Town and Distance in Kms.	Day or days of the market/ *hat*, if any, held in the Village	Remarks including any place of religious, historical or archaeological interest	Location Code No.
Forest	Irrigated	Unirrigated	Cultivable waste	Area not available for cultivation				
11	12	13	14	15	16	17	18	1
920	83	1,200	200	1,313	Kottur—35	..	..	68
..	..	..	..	..	..	..	..	(i)
3,637	117	2,000	300	774	Kottur—32	..	..	69
1,097	..	700	100	332	Kottur—42	..	..	70
1,600	37	700	400	2,242	Kottur—46	..	..	71
374	..	425	50	197	Kottur—37	..	..	72
1,336	137	1,100	700	802	Kottur—40	..	..	73
2,520	39	1,500	600	2,144	Kottur—43	..	..	74
..	..	..	..	..	..	..	..	(i)
	..	..	..	..	..	..	..	(ii)
1,264	..	1,280	500	1,123	Kottur—46	..	..	75
..	..	..	..	..	..	..	..	(i)
1,397	8	1,240	300	2,971	Kottur—50	..	..	76
..	..	52	128	..	..	..	..	77
1,854	..	800	400	1,635	Kottur—48	..	..	78
..	..	..	..	..	..	..	..	(i)
..	..	..	300	900	..	..	..	79
..	1	323	100	377	Kottur—43	..	..	80
..	..	130	..	28	Kottur—43	..	..	81
..	197	919	40	249	Kottur—42 ..	..	5	82
..	..	141	..	50	Kottur—43	..	..	83
3,152	9	1,750	1,000	4,219	Kottur—51	..	..	84
..	35	320	100	1,421	Kottur—43	..	..	85
..	..	..	..	..	..	..	..	(i)
..	..	..	..	..	..	..	..	(ii)
..	..	..	..	..	..	..	..	(iii)
..	..	..	..	..	..	..	..	87
..	..	..	..	..	..	..	..	88
..	..	..	..	..	..	..	..	89

APPENDIX—1-(vii)

ALPHABETICAL LIST OF VILLAGES

BELLARY DISTRICT
LOCATION CODE NO. 3

SANDUR TALUK
LOCATION CODE NO. 7

Sl. No.	Name of Villages	Location Code No.
1.	Agrahara	60
2.	Ankammanahal	71
3.	Antapur	28
4.	Appalapur	29
5.	Avinamadugu	30
6.	Ayyanahalli	45
7.	Bandri	69
8.	Bannihatti	49
9.	Bhujanganagar	6
10.	Bommagatta	82
11.	Chikkantapur	27
12.	Chornur	59
13.	C. K. Halli	65
14.	Deogiri	11
15.	Devarabudenahalli	85
16.	Devaramallapur	72
17.	Dharmapur	14
18.	Donamalai (F)	86
19.	Dowlatpur	23
20.	Emmihatti	19
21.	Gangalapur	33
22.	Gollalingammanahalli	76
23.	Gundlahalli	34
24.	Gouripur	80
25.	Gowripur	50
26.	Hanumanahalli	37
27.	Herekeriyaginahalli	64
28.	Hulikunta	15
29.	Hulikunta	66
30.	Jaisingapur	18
31.	Jiginahalli	73
32.	Jodibommiahnahalli	79
33.	Jodikarinayakanahalli	81
34.	Joga	53
35.	Kalingeri	63
36.	Kanakapur	78
37.	Karthikeshwar	12
38.	Kodal	48
39.	Krishnanagar	2
40.	Kurekuppa	57
41.	Lakkalahalli	36
42.	Lakshmipur	16
43.	Lingadahalli	47
44.	Malapur	43
45.	Mallapura	39
46.	Mallapura	67
47.	Marutala	46
48.	Metriki	38
49.	Musinayakanahalli	25
50.	Muraripur	3
51.	Nagalapur	52
52.	Narasingapur	7
53.	Narayanapur	10
54.	New Daroji	58
55.	Nidugurthi	68
56.	North-Eastern Block F	89
57.	Radhanagar	21
58.	Rajapur	41
59.	Ramanmalai Block F	88
60.	Ramasagar	35
61.	Ramgad	17
62.	Rampur	42
63.	Ranijitpur	8
64.	Sandur	1
65.	Sankarpur	4
66.	Selieppanahalli	84
67.	Siddapur	20
68.	Shro: Gangalapur	51
69.	Shro: Hasapur	55
70.	Shro: Thimmavvanahalli	77
71.	S. Oblapur	83
72.	Somalapur	70
73.	Sovenahalli	61
74.	Suseelnagar	22
75.	Swamymalai Block F	87
76.	Talur	54
77.	Taranagar	5
78.	Thimlapur	40
79.	Thippana Maradi	62
80.	Thumati	31
81.	Tonisigeri	75
82.	Torangal	24
83.	Ubbalagundi	44
84.	Vittalapur	32
85.	Vittalnagar	9
86.	Voddu	56
87.	Yerabanahalli	26
88.	Yerriahanhalli	74
89.	Yeswanthanagar	13

SIRUGUPPA TALUK

BELLARY DISTRICT

LOCATION CODE 3

Location Code No.	Name of the Village	Total area of the Village (in acres)	Amenities available within the Village						Staple Food
			Educational	Medical	Power Supply	Drinking water	Communication	Postal and Telegraph	
1	2	3	4	5	6	7	8	9	10
I. Hatcholli Circle									
1.	Hatcholli ..	6,061	Mid.S. Sec.S.	D	E	R	PR	PTO	Rice, Jowar
2.	Matur ..	2,465	Pr.S.	..	..	R	PR	..	Rice, Jowar
3.	Tsallakudlur ..	2,583	Pr.S.	..	..	R	PR	PO	Rice, Jowar
4.	Vattumuravani ..	2,057	Pr.S.	..	..	O	PR	..	Rice, Jowar
5.	Beerahalli ..	1,525	Mid.S.	..	..	O	PR	PO	Rice, Jowar
6.	Kallukutiginahal ..	1,009	Pr.S.	..	..	O	PR	..	Rice, Jowar
7.	Basarahalli ..	1,319	Pr.S.	..	..	O	PR	PO	Rice, Jowar
8.	Akkatangirahal ..	661	Pr.S.	..	..	O	PR	..	Rice, Jowar
9.	Bhyaragamadinne ..	1,059	Pr.S.	..	..	O	PR	..	Navani,* Rice
10.	Gubbihal ..	649	Pr.S.	..	..	O	PR	..	Navani, Rice
11.	Ravihal ..	4,426	Mid.S.(2)	..	..	O	PR	PO	Navani, Rice
12.	Motaradinne ..	494	..	Un-inhabited		..	..	..	..
13.	Venkatapura ..	651	Pr.S.	..	..	O	PR	..	Navani, Rice
14.	Nagarahal ..	1,073	Pr.S.	..	..	O	PR	PO	Navani, Rice
15.	Alabanur ..	1,640	Pr.S.	..	..	O	PR	..	Navani, Rice
16.	B. M. Sugur ..	750	Mid.S.(2)	D	..	O	PR	PO	Navani, Rice
17.	Ittigihal ..	1,688	Mid.S.	..	..	O	PR	..	Navani, Rice
18.	Nadanga ..	2,745	Mid.S.	..	..	O	PR	PO	Navani, Rice
19.	Agasanur ..	4,423	Pr.S. Mid.S.	..	..	O	PR	..	Navani, Rice
20.	Mittesugur ..	1,435	Pr.S.	..	..	O	PR	..	Navani, Rice
21.	Bommalapura ..	2,354	Mid.S.	..	..	O	PR	..	Navani, Rice
22.	Kottalachinta ..	2,196	Pr.S.	..	..	O	PR	PO	Navani, Rice
23.	Honnarahalli ..	1,537	Pr.S.	..	..	R	PR	..	Jowar, Rice
24.	Chikkabellary ..	2,934	Pr.S.	..	..	R	PR	PO	Jowar, Rice
25.	Halumuravani ..	790	..	..	..	..	..	..	..
II. Siruguppa Circle									
26.	Desanur ..	3,589	Pr.S. Mid.S.	..	E	W,R	PR	PO	Jowar, Rice
27.	Ibrampura ..	1,059	Pr.S.	..	..	R	PR	..	Navani, Jowar
28.	Bagawady ..	6,584	Mid.S.	..	E	R	PR	PO	Navani, Rice
29.	Karchiganur ..	1,171	Pr.S.	..	..	R	KR	..	Navani, Rice
30.	Gajiginahal ..	1,334	Pr.S.	..	..	R	KR	..	Navani, Rice
31.	Kesarakoni ..	817	..	..	..	..	..	..	..
32.	Halekota ..	1,016	..	..	..	R	PR	..	Navani, Jowar
33.	Seedaragadda ..	1,827	Pr.S.	..	..	R	PR	..	Navani, Jowar
34.	Kududarahal ..	2,041	Pr.S.	..	..	R	PR	PO	Navani, Jowar
35.	Nagalapura ..	3,458	Pr.S.	..	..	W	KR	..	Navani, Jowar

* Navani = Italian Millet

DIRECTORY

LAND USE

SIRUGUPPA TALUK
LOCATION CODE 8

Land use (*i.e.*, area under different types of land use in acres rounded to the nearest unit)					Nearest Town and Distance in Kms.	Day or days of the market/ *hat*, if any, held in the Village	Remarks including any place of religious, historical or archaeological interest	Location Code No.
Forest	Irrigated	Unirrigated	Cultivable waste	Area not available for cultivation				
11	12	13	14	15	16	17	18	1
..	985 (C)	4,389	80	707	Siruguppa—20	..	..	1
..	1,132 (C)	893	..	440	Siruguppa—28	..	..	2
..	828 (C)	1,435	80	240	Siruguppa—24	..	..	3
..	702 (C)	1,210	36	109	Siruguppa—25	..	..	4
..	654 (C)	803	8	60	Siruguppa—25	..	..	5
..	327 (C)	576	19	87	Siruguppa—27	..	..	6
..	471 (C)	698	101	49	Siruguppa—27	..	..	7
..	428 (C)	187	9	37	Siruguppa—28	..	..	8
..	578 (C)	409	35	37	Siruguppa—29	..	..	9
..	232 (C)	374	15	28	Siruguppa—29	..	..	10
..	1,265 (C)	3,030	54	77	Adoni—21	..	..	11
..	..	483	3	8	..	..	..	12
..	125 (C)	479	16	31	Adoni—30	..	..	13
..	536 (C)	455	28	54	Adoni—29	..	..	14
..	835 (C)	734	28	43	Adoni—27	..	..	15
..	657 (C)	42	9	42	Siruguppa—27	..	..	16
..	468 (C)	1,135	21	64	Adoni—21	..	..	17
..	1,517 (C)	1,082	68	78	Adoni—24	..	..	18
..	1,166 (C)	3,063	71	123	Adoni—27	..	..	19
..	..	1,384	36	15	Adoni—27	..	..	20
..	617 (C)	1,551	93	93	Siruguppa—22	..	..	21
..	751 (C)	1,273	41	131	Adoni—32	..	..	22
..	526 (C)	617	3	391	Siruguppa—18	..	..	23
..	1,010 (C)	1,662	7	255	Siruguppa—16	..	..	24
..	407 (C)	363	16	4	..	..	..	25
..	1,280 (C)	1,084	48	1,177	Siruguppa—32	..	..	26
..	113 (C)	868	15	63	Siruguppa—12	..	..	27
..	753 (C)	4,491	94	1,246	Siruguppa—6	..	..	28
..	59 (C)	952	22	138	Siruguppa—15	..	..	29
..	194 (C)	924	50	166	Siruguppa—8	..	..	30
..	..	552	20	245	..	..	..	31
..	53	610	45	308	Siruguppa—15	..	..	32
..	204 (C)	1,498	10	115	Siruguppa—15	..	..	33
..	401 (C)	1,435	52	153	Siruguppa—12	..	..	34
..	989 (C)	2,138	45	286	Siruguppa—18	..	..	35

BELLARY DISTRICT
LOCATION CODE 3

Location Code No.	Name of the Village	Total area of the Village (in acres)	Amenities available within the Village						Staple Food
			Educational	Medical	Power Supply	Drinking water	Communication	Postal and Telegraph	
1	2	3	4	5	6	7	8	9	10
36.	Kuruvalli ..	3,026	Mid.S.	..	E	W,O	KR	PO	Navani, Jowar
37.	T. Rampura ..	1,123	Mid.S.	..	E	W,O	KR	PO	Navani, Jowar
38.	Tondehal ..	1,212	Pr.S.	..	E	W,R	KR	..	Navani, Jowar
39.	Raravi ..	8,051	Pr.S.	..	E	W,R	PR	PO	Navani, Jowar
40.	Bandrahal ..	2,671	Pr.S.	..	..	O	KR	PO	Rice, Jowar
41.	Kotehal Sugur ..	3,337	Pr.S. Mid.S.	D	..	O	KR	PO	Navani, Jowar
42.	Kotehal ..	1,662	Pr.S.	..	..	W	KR	..	Navani, Jowar
43.	Saliganur ..	1,203	Pr.S.	..	..	W	PR	..	Navani, Jowar
44.	Boggur ..	2,445	Pr.S.(2)	..	..	W,R	PR	..	Navani, Jowar
45.	Chanakanur ..	1.407	Pr.S.	..	..	R	PR	..	Navani, Jowar
III.	**Tekkalkota Circle**								
46.	Kenchanagudda ..	2,804	Pr.S.(2)	..	E	W,R	PR	PO	Rice, Navani
47.	Devalapura ..	1,728	Pr.S.	..	E	W	PR	..	Rice, Navani
48.	Araliganur ..	2,468	Mid.S.	..	..	R	PR	PO	Rice, Navani
49.	Manjinahal ..	1,022	..	Un-inhabited		..	..	..	..
50.	Poppanahal ..	784	Mid.S.	..	..	R,W	PR	..	Rice, Jowar
51.	Malekota ..	6,659	Pr.S.(2)	..	E	W	PR	PO	Rice, Navani
52.	Sirigeri ..	9,318	Pr.S. Mid.S. Sec.S.	D	E	W	PR	PTO	Rice, Navani
53.	Siddaramapura ..	1,192	Pr.S.	..	E	W	PR	..	Navani, Jowar
54.	Dasapura ..	1.618	Pr.S.	..	E	W	PR	..	Navani, Jowar
55.	Konchigeri ..	3,693	Mid.S.	..	E	W	PR	..	Navani, Jowar
56.	Gundiganur ..	854	Pr.S.	..	E	W	PR	..	Navani, Jowar
57.	Havinahal ..	3,652	Pr.S.	..	E	W	PR	PO	Navani, Jowar
58.	Muddatanur ..	5,189	Pr.S. Mid.S.	..	E	W,C	PR	PO	Navani, Jowar
59.	Manur ..	3,663	Mid.S.	..	E	W,O	PR	PO	Rice, Navani
60.	Manur-Sugur ..	5,913	Mid.S.	..	E	W,R	PR	..	Rice, Navani
61.	Malapura ..	2,703	Pr.S.	..	E	W	PR	..	Rice, Navani
62.	Nadivi ..	6,987	Pr.S.(2)	D	E	R	PR	PO	Navani, Jowar
63.	Udegolam ..	2,023	Mid.S.	..	E	R	PR	PO	Rice, Navani
64.	Nittur ..	3,561	Mid.S.	..	E	W,R	PR	PO	Rice, Navani
65.	Herakal ..	3,189	Pr.S.	..	E	W,R	PR	PO	Rice, Navani
IV.	**Karur Circle**								
66.	Karur ..	8,002	Mid.S. Sec.S.	D	E	O	PR	PO	Rice, Navani
67.	Bhyrapura ..	2,144	Pr.S.	..	..	O	KR	PO	Rice, Navani
68.	Gosabalu ..	2,758	Pr.S.	..	..	O	KR	..	Rice, Navani
69.	Budiguppa ..	3,504	Pr.S.	..	..	O	KR	PO	Rice, Navani
70.	Balakundi ..	4,891	Mid.S.	..	..	O	KR	PO	Rice, Navani

DIRECTORY

LAND USE

SIRUGUPPA TALUK
LOCATION CODE 8

Land use (*i.e.*, area under different types of land use in acres rounded to the nearest unit)					Nearest Town and Distance in Kms.	Day or days of the market/ *hat*, if any, held in the Village	Remarks including any place of religious, historical or archaeological interest	Location Code No.
Forest	Irrigated	Unirrigated	Cultivable waste	Area not available for cultivation				
11	12	13	14	15	16	17	18	1
..	526 (C)	2,186	50	264	Siruguppa—10	..	..	36
..	147 (C)	864	6	106	Siruguppa—11	..	..	37
..	510 (C)	536	10	156	Siruguppa—10	..	..	38
..	2,278 (C)	5,063	95	615	Siruguppa—10	..	1	39
..	911 (C)	1,621	59	80	Siruguppa—22	..	..	40
..	855 (C)	2,170	64	248	Siruguppa—13	..	..	41
..	444 (C)	957	46	215	Siruguppa—12	..	..	42
..	476 (C)	525	60	142	Siruguppa—13	..	..	43
..	825 (C)	1,273	63	284	Siruguppa—8	..	..	44
..	21	1,180	5	201	Siruguppa—10	..	..	45
..	540 TK(C)	1,624	35	605	Siruguppa—5	..	2	46
..	54	1,585	12	77	Siruguppa—6	..	..	47
..	296 (C)	1,916	17	239	Siruguppa—13	..	..	48
..	437 (C)	457	23	105	..	..	..	49
..	314 (C)	407	52	11	Tekkalkota—10	..	..	50
..	163 (C)	4,317	59	2,120	Tekkalkota—2	..	3	51
..	1,416 (C)	6,859	160	883	Tekkalkota—12	Wednesday	4	52
..	..	1,092	14	86	Tekkalkota—14	..	..	53
..	110 (C)	1,270	13	225	Tekkalkota—13	..	..	54
..	167 (C)	2,782	39	705	Tekkalkota—10	..	..	55
..	394 (C)	348	25	87	Tekkalkota—16	..	..	56
..	1,590 (C)	1,660	78	324	Tekkalkota—17	..	..	57
..	2,743 (C)	1,994	68	384	Tekkalkota—18	..	..	58
..	1,139 (C)	2,059	35	430	Tekkalkota—20	.	..	59
..	2,928 (C)	2,111	106	768	Tekkalkota—21	..	..	60
..	626 (C)	1,529	35	513	Tekkalkota—15	..	..	61
..	2,206 (C)	3,407	176	1,198	Tekkalkota—8	.	..	62
..	478 (C)	1,342	45	158	Tekkalkota—6	..	..	63
..	1,058 (C)	2,353	64	86	Tekkalkota—5	..	..	64
..	574 (C)	2,486	43	86	Tekkalkota—10	..	..	65
..	2,130 (C)	5,317	89	466	Tekkalkota—21	.	..	66
..	574 (C)	1,322	65	183	Tekkalkota—20	.	..	67
..	839 (C)	1,714	32	173	Tekkalkota—26	.	..	68
..	581 (C)	2,643	93	187	Tekkalkota—18	.	..	69
..	402 (C)	3,859	95	535	Tekkalkota—12	..	..	70

BELLARY DISTRICT

LOCATION CODE 3

Location Code No.	Name of the Village	Total area of the Village (in acres)	Amenities available within the Village						Staple Food
			Educational	Medical	Power Supply	Drinking water	Communication	Postal and Telegraph	
1	2	3	4	5	6	7	8	9	10
71.	Uppara-Hosahalli ..	5,540	Pr.S.	..	E	O	KR	PO	Rice, Navani
72.	Hirehal ..	2,280	Pr.S.	..	..	O	KR	..	Rice, Navani
73.	Mudenur ..	2,668	Pr.S.	..	..	O	KR	..	Rice, Navani
74.	Kenchagarbelagal ..	9,032	Mid.S.	..	..	W	KR	PO	Rice, Navani
75.	Mylapura ..	2,797	Pr.S.	..	..	W	KR	..	Rice, Navani
76.	Muriganur ..	1,963	Pr.S.	..	..	R	KR	..	Rice, Navani
77.	Motasugur ..	1,974	Pr.S.	..	..	R	KR	..	Rice, Navani
78.	Uttanur ..	2,941	Pr.S.	..	..	R	KR	PO	Rice, Navani
79.	Ulur ..	2,392	Pr.S.	..	E	R	KR	..	Rice, Navani
80.	Talur ..	5,432	Pr.S.	D	E	R	PR	PO	Rice, Navani
81.	Hagalur-Hosahalli ..	5,636	Mid.S.	..	..	W,O	KR	PO	Rice, Navani
82.	Hagalur ..	5,429	Pr.S.	..	..	W,O	PR	..	Rice, Navani
83.	Darur ..	1,712	Pr.S.(2)	..	..	W,O	KR	..	Rice, Navani
84.	Sanavasapura ..	2,106	Pr.S.	..	-	W	PR	PO	Rice, Navani

DIRECTORY

LAND USE

SIRUGUPPA TALUK
LOCATION CODE 8

Land use (*i.e.*, area under different types of land use in acres rounded to the nearest unit)					Nearest Town and Distance in Kms.	Day or days of the market/ *hat*, if any, held in the Village	Remarks including any place of religious, historical or archaeological interest	Location Code No.
Forest	Irrigated	Unirrigated	Cultivable waste	Area not available for cultivation				
11	12	13	14	15	16	17	18	1
..	821 (C)	3,536	89	1,094	Tekkalkota—8	..	..	71
..	511 (C)	1,445	24	300	Siruguppa—11	..	..	72
..	874 (C)	1,505	35	254	Siruguppa—19	..	..	73
..	1,737 (C)	5,921	84	1,290	Siruguppa—22	..	..	74
..	241 (C)	2,166	43	347	Siruguppa—21	..	..	75
..	296 (C)	1,366	52	249	Tekkalkota—24	..	..	76
..	110 (C)	1,567	34	263	Tekkalkota—22	..	..	77
..	799 (C)	1,718	49	375	Tekkalkota—22	..	..	78
..	401 (C)	1,656	31	304	Tekkalkota—24	..	..	79
..	653 (C)	4,166	102	511	Tekkalkota—26	..	..	80
..	2,018 (C)	3,186	86	346	Tekkalkota—18	..	..	81
..	1,650 (C)	2,858	82	839	Tekkalkota—17	..	..	82
..	996 (C)	560	61	95	Tekkalkota—16	..	5	83
..	..	1,873	68	165	Tekkalkota—10	..	..	84

APPENDIX—1-(viii)

ALPHABETICAL LIST OF VILLAGES

BELLARY DISTRICT
LOCATION CODE NO. 3

SIRUGUPPA TALUK
LOCATION CODE NO. 8

Sl. No.	Name of Village	Location Code No.
1.	Alabanur	15
2.	Agasanur	19
3.	Akkatangirahal	8
4.	Araliganur	48
5.	Bagawady	28
6.	Balakundi	70
7.	Bandrahal	40
8.	Basarahal	7
9.	Beerahalli	5
10.	Bhyaragamadinne	9
11.	Bhyrapura	67
12.	B. M. Sugur	16
13.	Boggur	44
14.	Bommalapura	21
15.	Budiguppa	69
16.	Chanakanur	45
17.	Chikkabellary	24
18.	Darur	83
19.	Dasapura	54
20.	Desanur	26
21.	Devalapura	47
22.	Gajiginahal	30
23.	Gosabalu	68
24.	Gubbihal	10
25.	Gundiganur	56
26.	Hagalur	82
27.	Hagalur-Hosahalli	81
28.	Halekota	32
29.	Halumuravani	25
30.	Hatcholli	1
31.	Havinahal	57
32.	Herakal	65
33.	Hirehal	72
34.	Honnarahalli	23
35.	Ibrampura	27
36.	Ittigihal	17
37.	Kallukutiginahal	6
38.	Karchiganur	29
39.	Karur	66
40.	Kenchagarbelagal	74
41.	Kenchanagudda	46
42.	Kesarakoni	31
43.	Konchigeri	55
44.	Kotehal	42
45.	Kotehal Sugur	41
46.	Kottalachinta	22
47.	Kududarahal	34
48.	Kuruvalli	36
49.	Malapura	61
50.	Malekota	51
51.	Manjinahal	49
52.	Manur	59
53.	Manur-Sugur	60
54.	Matur	2
55.	Mittesugur	20
56.	Motaradinni	12
57.	Motasugur	77
58.	Muddatanur	58
59.	Mudenur	73
60.	Muriganur	76
61.	Mylapura	75
62.	Nadanga	18
63.	Nadivi	62
64.	Nagalapura	35
65.	Nagarahal	14
66.	Nittur	64
67.	Poppanahal	50
68.	Raravi	39
69.	Ravihal	11
70.	Saliganur	43
71.	Sanavasapura	84
72.	Seedaragadda	33
73.	Siddaramapura	53
74.	Sirigeri	52
75.	Talur	80
76.	Tondehal	38
77.	T. Rampur	37
78.	Tsallakudlur	3
79.	Udegolam	63
80.	Ulur	79
81.	Uppara-Hosahalli	71
82.	Uttanur	78
83.	Vattumuravani	4
84.	Venkatapura	13

APPENDIX II

APPENDIX

TALUKWISE ABSTRACT OF EDUCATIONAL,

BELLARY DISTRICT

Sl. No.	Name of Taluk	Educational							Medical		
		No. of Villages having							No. of Villages having		
		Pr.S.		Mid.S.		Sec.S.		Others			
		Villages	Institutions	Villages	Institutions	Villages	Institutions	College	H/HC	D	Others, *e.g.*, Family Planning Centre, Maternity Child Welfare Centre etc.
1.	BELLARY	49	59	54	55	6	6	..	3	16	..
2.	HADAGALLI	40	34	42	53	6	6	..	6	11	..
3.	HARPANAHALLI	60	148	30	38	6	6	..	1	12	FC-1
4.	HOSPET	43	48	18	18	2	2	..	5	12	..
5.	KUDLIGI	86	171	26	28	4	4	..	8	1	..
6.	MALLAPURAM	18	30	14	18	1	1	..	1	2	..
7.	SANDUR	48	63	29	33	4	4	..	3	1	..
8.	SIRUGUPPA	58	63	26	28	3	3	..	..	7	..
	DISTRICT TOTAL	402	616	239	271	32	32	..	27	62	1

II

MEDICAL & OTHER AMENITIES

Power Supply			Drinking Water						Communications						Postal & Telegraph				
No. of Villages where Power Supply is			No. of Villages having						No. of Villages having						No. of Villages having				
Available	Not Available	T	TK	W	R	C	Others	More than one source	PR	KR	T	PR T	KR T	Others	PO	PTO	PO Phone	PTO Phone	Phone
68	36	2	..	61	19	7	5	8	72	25	..	4	1	..	61	4	..	..	..
34	35	..	..	59	6	..	..	2	17	48	..	2	2	..	35	1	1	3	..
27	48	..	1	63	6	..	..	3	27	44	..	..	..	..	43	1	..	1	..
36	38	..	..	48	..	1	..	5	36	19	..	..	..	..	29	3	..	..	..
70	27	..	..	90	..	..	..	4	32	60	..	1	..	..	62	2	..	..	..
16	15	..	..	26	..	..	..	1	13	13	..	..	..	..	17	3	..	..	..
38	51	..	..	71	..	..	1	3	25	49	..	1	..	..	27	2	..	1	..
28	56	..	..	15	21	..	28	16	56	24	..	..	..	..	37	2	..	..	..
317	306	2	1	433	52	8	24	42	278	282	..	8	3	..	311	18	1	5	..

APPENDIX—III

LAND USE PARTICULARS OF NON-MUNICIPAL TOWNS

BELLARY DISTRICT

Sl. No.	Name of Town and Taluk within Brackets	Land use (*i.e.*, under different types of Land Use rounded to the nearest unit)				
		Total Area	Forest	Irrigated	Un-Irrigated	Cultivable Waste	Area not available for Cultivation
1	2	3	4	5	6	7	8
1.	AMARAVATHI (Hospet) ..	2,680	..	270	510	..	1,900
2.	HADAGALLI (Hadagalli) ..	4,902	..	17 (O)	4,399	43	443
3.	HAMPI (Hospet) ..	849	..	286	44	480	39
4.	HARPANAHALLI (Harpanahalli) ..	10,391	..	74	5,041	..	5,276
5.	KAMALAPUR (Hospet) ..	21,933	..	2,458 (C/R)	4,176	7,438	7,861
6.	KAMPLI (Hospet) ..	5,847	..	2,723 (C/R)	2,086	120	918
7.	KOTTUR (Kudligi) ..	8,711	..	..	..	..	..
8.	SIRUGUPPA (Siruguppa) ..	7,429	..	1,085	5,304	124	916
9.	TEKKALKOTA (Siruguppa) ..	10,664	..	2,175	6,388	150	1,951

APPENDIX IV

Brief note on places of Religious, Historical or Archaeological importance

BELLARY TALUK

1. KURUGODU : The place is of historical importance as the inscriptions found here show that it formed part of the Chalukyan empire in 7th century A.D. At the western end of the village is the temple of Basaveswara with a conspicuous *Gopuram* which contains a large Nandi (bull), vehicle of Shiva, a monolithic sculpture about 12 feet high. Attached to the temple is Neelamma's *matha* held in great esteem by Lingayats.

The most noteworthy antiquities at this place are the collections of what look like Jain *bastis*. There are in all 9 *bastis* forming one group and a tenth standing alone, constructed in 1175–76 AD. All these temples now bear various Hindu names and usually a *Linga* has been placed in the inner shrine of each of them. Sri Doddabasaveswara Car festival held here during February–March every year attracts about 50,000 people.

2. KUDATHINI : It is said to have been a Jain stronghold in former times as a mosque near the north gate of the fort, a Lingayat shrine near the west gate and the temple of Kumaraswami all show signs of having originally been Jain *bastis*. The nude image outside the western gate seems clearly to have been of Jain origin. According to tradition God Kumaraswami halted at this village and sat in penance in the forest nearby. There are two sculptured *Virgals*. Sri Anjaneyaswamy Car festival held here during May–June attracts about 10,000 people.

3. EMMIGANUR : Sri Jadithata and Basaveswara Car festivals held every year during December–January and March–April respectively attract a large number of people.

4. DAMMUR : Sri Venkavaduta car festival held here every year during February attracts about 10,000 people from the surrounding villages. A Chalukyan inscription is found here.

5. KAPPAGALLU : The granite hill within the limits of this village known to the Europeans as the "Peacock Hill" is a familiar object of sight from Bellary. The hill is now chiefly noteworthy for containing the remains of perhaps the most extensive prehistoric settlement in the district.

6. MOKA : Sri Malleswaraswamy car festival held here every year during February–March attracts about 20,000 people.

7. CHELLAGURKI : The place is well-known for the *Samadhi* of Sri Yerritata (1897–1922 AD). Thousands of piligrims from all over the State visit the *Samadhi* on every New Moon Day.

HADAGALLI TALUK

1. KOGALI : It was part of a Pallava province from middle of 7th century AD. to the end of 10th century AD. It was also once a Jain centre of considerable importance. It has a Jain *basti* and many inscriptions.

2. SOGI : There is a Chalukyan temple in the village. The *Jatra* held in honour of Sri Veerabhadraswamy during January every year attracts about 5,000 people.

3. MANNERUMASALAWADA (Mallappana Betta) : It is the chief peak (about 3177 feet MSL) of the Mallappana Gudda range of hills. Its conical summit contains a natural cave about 30 feet deep, in which has been placed an image of Mudi Mallappa, the God of the hill.

4. MAGALAM : It is noted for its Chalukyan temple, of black soapstone, dedicated to Venugopalaswami. This consists of three shrines opening into a central *mantapam*. The doorways leading to the shrines from the mantapam, especially that on the west, are good in design and workmanship.

5. HIREHADAGALLI : The village has one of the best Chalukyan temples in the district. Its chief beauties are the carvings on the two doorways and parts of exterior walls. Sri Katti Basaveswara Car festival is held here every year during January–February.

6. KURUVATHI : The village is famous for its Chalukyan temple and annual cattle fair. The temple is dedicated to Mallikarjuna. It is built of black stone and is elaborately carved. Sri Mallikarjuna car festival is held here annually during February when about 8,000 people assemble to witness the festival.

7. MYLAR : It is famous for the annual festival held at the temple of Shiva every February. About 30,000 people from all over the district assemble to witness the festival.

8. HOLALU : There is a famous image of Anantashayana or Vishnu sleeping on the serpent carved in black stone. A socio-economic survey was conducted in the village as part of the 1961 Census Operations. Annual festival held under the auspices of Sri Veerabhadra temple during April. May attracts about 3,000 people from the neighbouring villages.

HARPANAHALLI TALUK

1. KOOLAHALLI : A temple of Goni Basaveswara is found here. The annual festival held in honour of this deity during March draws about 10,000 people.

2. BAGALI : The village is known for its potstone Chalukyan temple dedicated to Kalleshwara.

3. NEELAGUNDA : A small, beautiful Chalukyan temple dedicated to Bhimeswara is found in the village. The carvings on the ceiling of the central compartment of the *mantapam* and on the doorway to the central shrine are very attractive. The images in the shrine of Anantashayana and Lakshminarayanaswami are also fine examples of Chalukyan art.

4. CHIGATERI : Sri Karnikotaswamy Car festival held every year in April draws about 5,000 people.

5. UCHANGIDURGA : An inscription here shows that it was one of the chief towns and centres of administration during the reign of the Kadambas in the 4th century AD. Then it passed on to kings of various dynasties and continued to be an important place. Among older buildings here, the fort gates, some ruined walls and one or two big wells are notable. The temple of Uchchangi-amma here is also worthy of note.

6. HALAVAGAL : There is a Chalukyan temple of black stone. It is the plainest of all the temples of this type, there being hardly any carved work in it. It would appear that the rough blocks at the doors were evidently intended to be ultimately sculptured.

HOSPET TALUK

1. ANANTHASEYANAGUDI : It contains the ruins of a temple in which the inner shrine, instead of being as usual a small square structure, is a large oblong chamber, with a correspondingly lengthy platform for the reception of the idol and has a very high domed roof. It was built by one of the Vijayanagara Kings. Annual fair in honour of Sri Anjaneya is held here during March when about 10,000 people assemble to witness the fair.

2. THIMMALAPURA : The village stands amongst the ruins of the old village of the same name. There are vestiges of three fortified walls, one within the other. A temple of Gopalakrishna, with a tall *gopuram,* built in 1539 AD by a local chief is found within the ruined fort. There is another large temple also within the fort-walls which contains three images and a Linga. The Virabhadra temple is now in ruins.

KUDLIGI TALUK

1. MORABA : The fort on the top of the hill Veeranadurgam here is said to have been unsuccessfully attacked by Tippu.

2. GUDEKOTA : Formerly it was the residence of a well-known Paleyagar. To the west of the present habitation there is a deserted village site with many old dwellings. In front of the temple of Virabhadra, there is a stone slab with the figures of a man and a woman inscribed on it. There are also large number of snake stones here, some of which are as high as six feet. To the north of the village on the hill there are ruins of an old fort.

3. JERMALI : The hill about 2,750 feet above the sea level, near this village is a most conspicuous landmark for miles around. On the top of the hill there is a ruined fort.

4. UJJINI : Lingayats regard this village as an important place as it happens to be the seat of one of the Pancha Simhasana-swamis or religious heads of the sect. The matha of their *guru* and the temple of Sri Siddeshwara are notable. Annually a fair is held in May in honour of Marulasiddeswara.

5. AMBLI : The Chalukyan temple dedicated to Kalleshwara here is of black stone. The building consists of a shrine and a *mantapam* of cruciform plan. On the outer walls of the shrine, the lower panels contain carvings of lions and crocodiles. There are two inscriptions in the temple which are dated 1081–1082 AD. and 1105–1106 AD. in the 6th and 30th years of the western Chalukyan king, Vikramaditya VI. In the Hanuman temple in this village is a third inscription belonging to the same dynasty, dated 1143 AD. in the reign of Jagadekamalla II.

MALLAPURAM TALUK

1. N. D. KERI (Narayanadevarakere) : Formerly it was the *jahagir* of a Paleyagar. Ruined parts of the fort-wall and Paleyagar's palace are still seen.

2. HAMPASAGAR : The Kannada inscription found here refers to the establishment of the village. At the temple of Veerabhadra Swami, a fire-walking ceremony takes place every year in the month of December. In February every year a picturesque ceremony takes place at the temple of Gangamma.

3. KOMBLI : The name Modalukatti by which the Village was formerly known means the first platform or dam. It was so called because it was a scene of the first attempts of the Vijayanagara kings to construct an *anicut* across the river. The remains of the old dam can still be seen. There is a temple of Sri Anjaneya on the bank of the river. Annual *Jatra* held here in the month of December attracts about 4,000 people from the neighbouring villages.

SANDUR TALUK

1. KRISHNANAGAR : Rahamathulla Urus is held here every year during April when about 5,000 Muslims participate in the Urus.

2. KARTHIKEŚHWAR : A fair under the auspices of Sri Karthikeswaraswamy temple held here twice in five years during November attracts about 10,000 people from all over the taluk.

3. DHARMAPUR : Sri Narasimhaswamy car festival is held here every year during March.

4. VODDU : Sri Eswaraswamy fair is held here every year during November–December.

5. BOMMAGATTA : Sri Hulikanteswaraswamy car festival held here every year during March attracts about 8,000 people from the surrounding villages.

SIRUGUPPA TALUK

1. RARAVI : Sri Yellamma Jatra is held here every year during February when about 6,000 people participate in the fair.

2. KENCHANAGUDDA : There are two old forts. The temple of Gangadharaswamy here contains traces of old paintings of Gods and Goddesses. An inscription dated 1708 AD. states that one Kenchanagouda built the temple and the upper fort. In another place there is a cave of Sidda Mallayya, a local saint, with a Kannada inscription.

3. MALEKOTA : Sri Veerabhadraswamy car festival held here annually during December-January attracts about 8,000 people.

4. SIRIGERI : The annual car festival in honour of Sri Nagalingaswamy is held here during March–April.

5. DARUR : The annual car festival of Sri Veerabhadraswamy is held here during August-September.

ERRATA

Page No.	*Particulars*	*Col. No.*	*For*	*Read*
30	L.C. No. 26	2	Lakshmipura	Lakshmipura (Bhattarahalli)
36	Sl. No. 17	2	Byaradevanahalli	Byradevanahalli
36	Sl. No. 40	2	Hommanahal	Bommanahal
36	Sl. No. 63	2	Lakshmipura	Lakshmipura (Bhattarahalli)
56	L.C. No. 38	2	Muddapura	2. Muddapura
56	L.C. No. 44	2	Muddapura	10. Muddapura
60	Sl. No. 52	2	Muddapura	2. Muddapura
60	Sl. No. 53	2	Muddapura	10. Muddapura
64	L.C. No. 41	2	Kudiveduru	Kudireduvu
70	Sl. No. 60	2	Kudiveduru	Kudireduvu
72	L.C. No. 2	2	Vyasakankeri	Vyasanakere
72	L.C. No. 14	2	Sovenahalli Two Thandas	Sovenahalli
72 (*b*)	Sl. No. 31	2	Y. Basapur	Yenigi Basapura
72 (*d*)	Sl. No. 21	2	N. D. Keri	Narayanadevarakere
72 (*d*)	Sl. No. 25	2	Sovenahalli Two Thandas	Sovenahalli
72 (*d*)	Sl. No. 30	2	Vyasakankeri	Vyasanakere
72 (*d*)	Sl. No. 31	2	Y. Basapura	Yenigi Basapura
76	L.C. No. 43	2	Malapur	Mylapuram
76	L.C. No. 55	2	Shro Hosapur	Shro Basapur
76	L.C. No. 58	2	New Daroji	Daroji
76	L.C. No. 65	2	C.K. Halli	Chikkakereyaginahalli
80	Sl. No. 13	2	C.K. Halli	Chikkakereyaginahalli
80	Sl. No. 44	2	Malapur	Mylapuram
80	Sl. No. 54	2	New Daroji	Daroji
80	Sl. No. 69	2	Shro Hosapur	Shro Basapur
86	L.C. No. 76	2	Muriganur	Kuriganur
88	Sl. No. 60	2	Muriganur	Kuriganur

MYSORE

GROWTH OF POPULATION

1901–1971



NOTE:-FIGURES IN BRACKET DENOTE PERCENTAGE DECADE VARIATION

1 SYMBOL = 1,000,000 MALES / FEMALES

BELLARY DISTRICT

GROWTH OF POPULATION

1901–1971

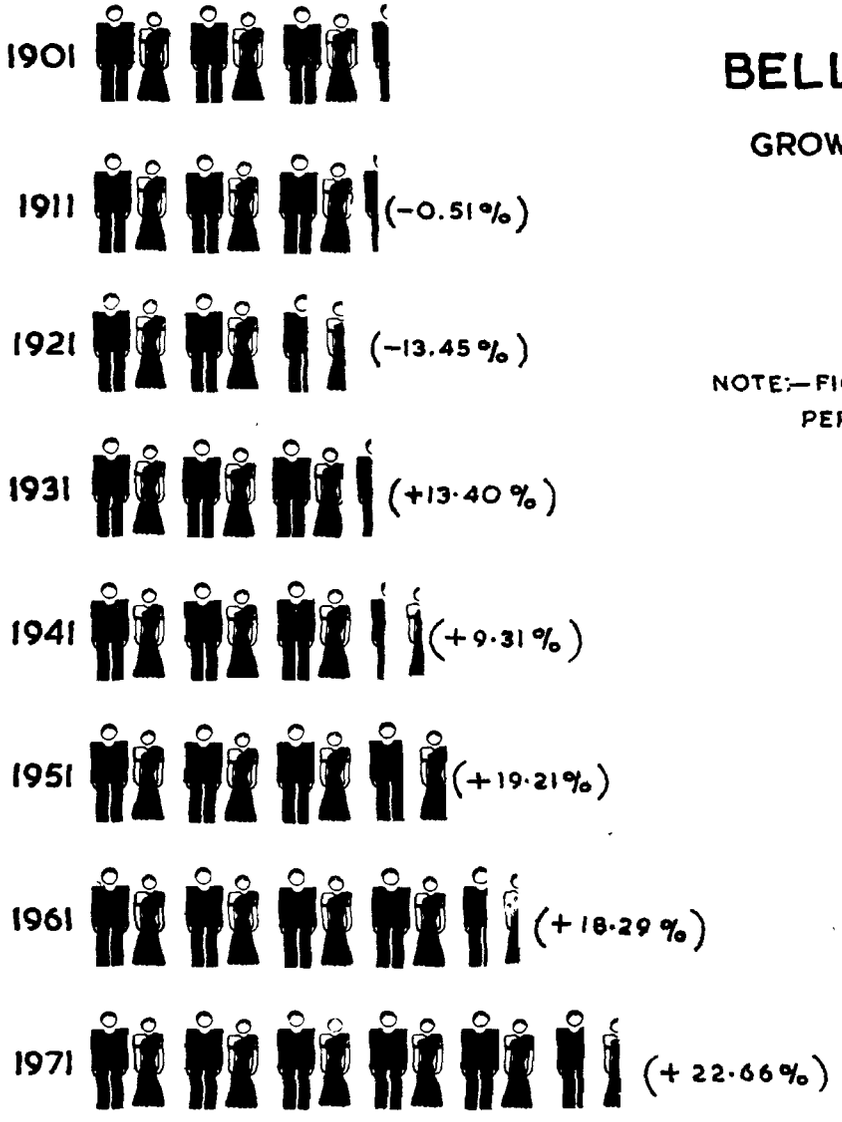

NOTE:—FIGURES IN BRACKET DENOTE PERCENTAGE DECADE VARIATION

1 SYMBOL = 100,000 MALES/FEMALES

PART-B

PRIMARY CENSUS ABSTRACT

INTRODUCTION

Bellary District situated in the northern *maidan* region of Mysore State lies between 14° 30′ and 15° 50′ north latitude and 75° 35′ and 76° 40′ east longitude. The district, covering an area of 9,898 sq. kms., has a population of 1,122,686 of whom 570,804 are males 551,882 are females. The density of population of the District is 113 persons per sq. km. On the north of the District is Raichur district, on the west Dharwar district, on the south Chitradurga district, and on the east Anantapur and Kurnool districts of Andhra Pradesh.

In 1961 the District consisted of 8 Taluks of Bellary, Hadagalli, Harpanahalli, Hospet, Kudligi, Mallapuram, Sandur and Siruguppa, with 624 villages and 7 Towns. In 1971 the District has the same number of Taluks but with 623 villages and 11 Towns. The Towns are: Amaravathi, Bellary, Hadagalli, Hampi, Harpanahalli, Hospet, Kamalapur, Kampli, Kottur, Siruguppa and Tekkalkota.

The District and the Taluks have not undergone any jurisdictional changes between 1961 and 1971. There have been variations in the number of villages in certain taluks during this period. A brief description of these changes is given below:

1. Bellary Taluk:

104 villages in 1961 and 104 in 1971.
No change.

2. Hadagalli Taluk:

70 villages in 1961 and 69 in 1971.
The decrease of one village is due to the deletion of Hadagalli village (L. C. No. 1 of 1961) from the 1971 list of villages on its classification as a town at the 1971 Census.

3. Harpanahalli Taluk:

75 villages in 1961 and 75 in 1971.
No change.

4. Hospet Taluk:

75 villages in 1961 and 74 in 1971.

(*a*) Amaravathi (L.C. No. 2 of 1961) listed as a separate village in 1961 is deleted in 1971 as this has been entirely included in Amaravathi town.

(*b*) Chitwadgi, which was not listed as a separate village in 1961, is listed as a separate village in 1971 (bearing L.C. No. 2) since it is only partly included in Hospet Town.

(*c*) Hampi which was included as a village in 1961 (L.C. No. 21 of 1961) is deleted from the 1971 list of villages on its classification as a town consequent on its being declared as a Notified Area under Government Notification No. HML 20 MUZ 68, dated 16th May 1969.

Thus, an addition of one village and deletion of two villages reduces the total number of villages in the taluk to 74.

5. Kudligi Taluk:

97 villages in 1961 and 97 in 1971.
No change.

6. Mallapuram Taluk:

32 villages in 1961 and 31 in 1971.
The decrease by one village between 1961 and 1971 is due to the deletion of one village, Myalapuram (L.C. No. 1 of 1961) from the 1971 list of villages as it has been completely submerged under the Tungabhadra Reservoir Project.

7. Sandur Taluk:

85 villages in 1961 and 89 in 1971.
The increase is due to addition in 1971, of 4 forest villages which do not fall within the revenue limits of any village
These are:

(i) Donamalai (L.C. No. 86)
(ii) Swamy Malai Block (L.C. No. 87)
(iii) Ramanmalai Block (L.C. No. 88)
(iv) North Eastern Block (L.C. No. 89)

8. Siruguppa Taluk:

86 villages in 1961 and 84 in 1971.
The decrease of 2 villages is due to the deletion of Siruguppa and Tekkalkota, which were villages in 1961, from the 1971 list of villages on the classification of these places as towns at the 1971 census.

The increase in the number of towns from 7 in 1961 to 11 in 1971 is due to addition of Tekkalkota, Siruguppa, Hampi (NAC) and Hadagalli on their satisfying the criteria prescribed for classifying a place as a *census town.*

EXPLANATORY NOTE

In Part B of the District Census Handbook of each district the "Primary Census Abstracts" are presented. These are the basic tables of demographic importance obtained on a full count of the individual slips. These tables are furnished villagewise for the rural sector and by Enumerator Block in respect of each Census Town in the urban sector.

The Primary Census Abstract, the P.C.A. as commonly referred to, for the District and its constituent Taluks arranged alphabetically, is presented first. The P.C.A. data for the urban units within each taluk are also included therein. In the tables the abbreviations T, R and U are used. T stands for total, R for rural and U for urban. After the District P.C.A. a map of each Taluk, village list and the Taluk P.C.A. follow.

The concept of Urban Agglomeration has been adopted for presentation of some of the basic results of the 1971 Census replacing the 'Town-Group' concept of the 1961 Census. Small towns around a city or a major town which are contiguous and are within its urban influence are grouped together with the city or the major town to constitute an Urban Agglomeration. In Mysore State, five such Urban Agglomerations named after the respective cities of Bangalore, Belgaum, Bhadravati, Kolar Gold Fields and Mangalore have been recognised. Separate statements of the P.C.A. data of these agglomerations are presented in the respective District Census Handbooks.

COLUMN 1. LOCATION CODE NUMBER: The Location Code Number is the number assigned to each village within a Taluk and each Census town within a district in a particular order. The numbers assigned to taluks and villages are International numerals while those assigned to towns are Roman numerals. The Districts in the State were arranged alphabetically and numbered serially with International numerals.

Bellary District has the location code number 3. The taluks and towns of the District bear the following location code numbers:

Name of Taluk	Location Code No.	Name of Town	Location Code No.
1	2	3	4
Bellary	3/1	Amaravathi	3/I
Hadagalli	3/2	Bellary	3/II
Harpanahalli	3/3	Hadasalli	3/III
Hospet	3/4	Hampi	3/IV
Kudligi	3/5	Harpanahalli	3/V
Mallapuram	3/6	Hospet	3/VI
Sandur	3/7	Kamalapur	3/VII
Siruguppa	3/8	Kampli	3/VIII
		Kottur	3/IX
		Siruguppa	3/X
		Tekkalkota	3/XI

COLUMN 2. NAME OF VILLAGE/TOWN/WARD/URBAN ENUMERATOR'S BLOCK: Names of villages and towns corresponding to the location code numbers given in Column 1, are noted here.

The particulars presented against each village include the data relating to the *asli* (main) village and also its hamlets, if any. Large hamlets which returned a population of 500 or more have been separately mentioned in Appendix No. I in view of their sociological importance. But, for such hamlets, only the particulars of population by sex, as culled out from the Enumerator's Daily Posting Statements are furnished. The population data of such hamlets should, therefore, be regarded as only approximate since it is not based on actual tabulation but only on the Enumerator's Daily Posting Statements.

The Census village corresponds generally to the Revenue village and its jurisdiction is defined as the area included within the geographical boundaries of the Revenue village bearing the same name. When a portion of the Revenue village stands incorporated in a municipality, the area so included is regarded as part of the town. In all such cases, the remaining land situated outside the municipal limits, if any, is considered as a separate Census village-unit for purposes of enumeration. For such residuary area the suffix 'Rural' has been noted against the name of the place which may also have been indicated as a Town under the same Taluk. The P.C.A. presented against such places relates to the area situated beyond the municipal limits of the concerned towns.

A Revenue village, the entire geographical area of which stands included within the limits of a municipality, ceases to be a Census village by virtue of its having been accounted for under the concerned town.

Reserve forest areas which do not form part of any Revenue village are also reckoned as Census villages and such geographical units are assigned location code numbers along with other villages of the concerned taluk.

Regarding urban areas, the name of the town, the names (numbers/alphabets) assigned to the constitutent Municipal Wards/Divisions, if any, and the number assigned to each enumerator's block within it are given in this column. The jurisdiction of each block is indicated in a statement immediately after the tables of the urban-block P.C.A. of the Taluk.

The places administered by Municipal Corporations, Municipalities, Cantonment Boards, Notified Area Committees or Local Bodies such as Town Boards, Civil Lines, etc., are classified as urban areas or towns. Besides, certain other places which satisfied the following criteria are also classified as Census Towns:

(*a*) Minimum population of 5000 persons.

(*b*) Density of 1000 persons per sq. mile (or 400 persons per sq. km.)

(*c*) At least 75 per cent of the male working population engaged in pursuits other than agriculture.

A few other places which did not satisfy fully these conditions but were regarded as having pronounced urban characteristics are also classified as towns.

COLUMN 3. AREA OF VILLAGE IN ACRES AND TOWN/WARD IN Km^2: The particulars of the total geographical area of the Village furnished by the Tahsildars of the concerned Taluks, and of the Towns and their constituent Municipal Divisions or Wards as furnished by the Local Bodies concerned are given in acres and sq. kms. respectively in this column. The area of the District as furnished by the Surveyor General, India through the Central Statistical Organisation is shown against the District total, while the area of each Taluk as furnished by the Director of Survey, Settlement and Land Records in Mysore is shown against the Taluk total. No attempt has been made to reconcile the area figures obtained from these three different sources.

COLUMN 4. NUMBER OF OCCUPIED RESIDENTIAL HOUSES: A Census House is defined as "a building or part of a building having a separate main entrance from the road or common courtyard or staircase, etc., used or recognised as a separate unit." In this column the number of such houses which were in actual use for residential purposes either partly or wholly, at the time of the enumeration (*i.e.*, between 10-3-71 and 31-3-71) is given.

COLUMN 5. NUMBER OF HOUSEHOLDS: A Household is defined as "the entire group of persons who commonly live together and would take their meals from a common kitchen unless the exigencies of work prevent them from doing so." It may consist entirely of persons related to each other or may be made up of a few related and other unrelated persons or of totally unrelated persons. A household may also consist of a single individual. Those households which are made up of groups of unrelated persons such as in hostels, inmates of jails, boarding houses, hotels, chummeries, etc., are regarded as Institutional Households. Households that do not live in Census Houses are called Houseless Households. The total number of households including Institutional Households and Houseless Households, if any, in the village or the block is given here.

COLUMNS 6, 7 AND 8: TOTAL POPULATION (Including Institutional and Houseless population): The column headings are self-explanatory. The abbreviations 'P,' 'M' and 'F' appearing in several sub-columns of the P.C.A. stand for the number of Persons, Males and Females respectively.

COLUMNS 9 AND 10. SCHEDULED CASTES: These two columns furnish the population of Scheduled Castes by sex. By Scheduled Castes are meant "all such castes, races or tribes or parts or groups within such castes, races or tribes as are deemed under Article 341 of the Constitution of India to be the Scheduled Castes for the purposes of the Constitution of India." Scheduled Castes are limited only to Hindus and Sikhs.

COLUMNS 11 AND 12. SCHEDULED TRIBES: These two columns furnish the population of Scheduled Tribes by sex. By Scheduled Tribes are meant "all such tribes or tribal communities or parts of a group within such tribes or tribal communities as are deemed under Article 342 of the Constitution of India to be Scheduled Tribes for the purposes of the Constitution of India." Persons belonging to the Scheduled Tribes may profess any religion.

The Scheduled Castes and Tribes notified in the State are indicated in Appendix No. II. The data on the individual Scheduled Castes and Scheduled Tribes are presented in Part C of the District Census Handbook.

COLUMNS 13 AND 14. LITERATE AND EDUCATED PERSONS: A person who can both read and write with understanding in any language is regarded as literate

even though such a person may not have attained any educational standard or may not have received any formal education. By convention, all children of the age of 4 years or less are treated as illiterate even if a child of this age-group is going to a school and may have picked up reading and writing.

If, in addition to being a literate, any person has attained any level of education such as primary, middle, high school stages, etc., such details were enumerated during the census count. The number of males and females shown under columns 13 and 14 respectively includes not only those who were literate without having attained any level of education but also those who have attained various educational levels.

COLUMNS 15 TO 36. WORKERS: A *worker* is a person whose main activity is participation in any economically productive work by his physical or mental activity. Work involves not only actual work but also effective supervision and direction of work.

A person who is engaged primarily in household duties such as cooking for one's own household or performing one's own household duties or is primarily a student attending some institution but, either occasionally or regularly, helps (not as a full-time worker) in the economic activity pursued by th ehousehold only during his or her spare time is not regarded as a worker. The main activity of each individual, *i.e.*, how the person engages himself or herself mostly, was ascertained and all those engaged in any activity which is economically productive (*i.e.*, resulting in production of goods and services) were deemed to be workers.

The workers are further classified into nine industrial categories and the distribution of the total workers by sex is given under Columns 17 to 36.

For convenience of presentation, the detailed descriptive headings of the nine Industrial categories have not been printed in the PCA tables but only the Industrial Category Number is given. The corresponding descriptions are as follows:

Category	Description	Column Nos.
I.	Cultivators	17–18
II.	Agricultural labourers	19–20
III.	Livestock, Forestry, Fishing, Hunting and Plantations, Orchards and allied activities	21–22
IV.	Mining and Quarrying	23–24
V	Manufacturing Processing, Servicing and repairs	
(*a*)	Household Industry	25–26
(*b*)	Other than Household Industry	27–28
VI.	Construction	29–30
VII.	Trade and Commerce	31–32
VIII.	Transport, Storage and Communications	33–34
IX.	Other services	35–36

CATEGORY I. CULTIVATORS: A person is a *cultivator* if he or she is engaged in cultivation by oneself or by supervision or direction in one's capacity as the owner or lessee of land held from Government or as a tenant of land held from private persons or institutions for payment of money, kind of share. Cultivation involves ploughing, sowing and harvesting and all other activities (such as digging of channels for water, weeding etc.), in the production of cereals and millet crops, pulses, raw jute and kindred fibre crops, sugar cane, groundnut, tapioca, oil seeds etc. Cultivation does not include fruit growing, vegetable growing or keeping orchards or groves or working of plantations like tea, coffee, rubber, cinchona and other medicinal plants.

CATEGORY II. AGRICULTURAL LABOURERS: A person who works in another person's land for wages in money, kind or share and does not have any right of lease or contract on the land on which he or she works is regarded as an *agricultural labourer.*

CATEGORY III. LIVESTOCK, FORESTRY, FISHING, HUNTING AND PLANTATIONS, ORCHARDS AND ALLIED ACTIVITIES: This category includes all workers engaged in livestock rearing, forestry, fishing, hunting and plantations, orchards and allied activities.

CATEGORY IV. MINING AND QUARRYING: All those who are engaged in mining and quarrying activities are included in this category.

CATEGORY V. MANUFACTURING, PROCESSING, SERVICING AND REPAIRS: Workers engaged in manufacturing, processing, servicing and repair activities are subdivided into those who are engaged in Household Industry and those who are not so engaged. Household Industry is defined as an industry conducted by the head of the household himself/herself and/or mainly

by the members of the household at home or within the village in rural areas and where the household lives in urban areas, only within the premises of the household. Such an industry should relate to production, processing, servicing, repairing or making and selling (but not merely selling) of goods. Further, such an industry should not be run on the scale of a registered factory. A person may be a labourer or a petty employee in an industry which is a household industry run by some other household. The number of persons engaged in Household Industry are categorised as V (*a*).

The number of workers who are engaged in such activities but in establishments which do not qualify themselves to be classified as Household Industries as defined above are shown under Category V (*b*).

CATEGORY VI. CONSTRUCTION: Workers who are engaged in construction, maintenance, upkeep, repair and similar activities of buildings,roads, bridges, dams, canals and construction of electrical, water-supply and sanitary installations, etc., are brought under this category.

CATEGORY VII. TRADE AND COMMERCE: Workers in trade and commerce include all those engaged in wholesale or retail trade in goods; in dealing with insurance, stocks and shares, employed in banking and financial institutions, etc., either as proprietors or in any other capacity in such establishments.

CATEGORY VIII. TRANSPORT, STORAGE AND COMMUNICATIONS: Workers in transport, storage and Communications include those who work in establishments such as the railways, road transport, post and telegraphs and such other organisations or establishments which are engaged in the Transport, Storage and Communications sectors of the national economy.

CATEGORY IX. OTHER SERVICES: 'Other Services' constitutes the last category and includes employees of the Central and State Governments, local bodies and quasi-local bodies and other organisations or institutions engaged in educational, scientific, medical and health services. Religious and welfare services, legal services, business services, community services and trade and labour associations, recreation services, personal services and other miscellaneous activities not covered in any of the remaining 8 categories specified above, are included here.

COLUMNS 37 AND 38. NON-WORKERS: Non-workers are those whose main activity is economically non-productive and includes those engaged in household duties, full-time students, rent receivers, retired persons, infants and old persons, beggars, vagrants, inmates of penal, mental or charitable institutions, etc. It also includes those non-workers who were seeking work.

The Industrial Categories of 1961 and 1971 Censuses are generally similar except for the separate categorisation of 'Mining and Quarrying' and consequential renumbering of 'Household Industry'. In comparing the data of these two Censuses this change must be kept in view. For convenience, the categorisation of 1971 and 1961 are indicated below:

Industrial Categories of 1971 and 1961 Censuses

Category	1971	1961
Cultivators ..	I	I
Agricultural Labourers ..	II	II
Livestock, Forestry, Fishing, Hunting, Plantations, Orchards and allied activities	III	III
Mining and Quarrying ..	IV	
Manufacturing, Processing, Servicing and Repairs		
Household Industry	V (*a*)	IV
Other than household industry	V (*b*)	V
Construction ..	VI	VI
Trade & Commerce ..	VII	VII
Transport, Storage and communications ..	VIII	VIII
Other Services ..	IX	IX
Non-workers ..	X	X

SALIENT DEMOGRAPHIC

State/District	AREA			POPULATION		
	Area in Sq. Kms.	Percentage of State's area	Rank in area	Population	Percentage of State's population	Rank in population
1	2	3	4	5	6	7
MYSORE STATE ..	**191,773**	**100.00**	..	**29,299,014**	**100.00**	..
1. Bangalore ..	8,003	4.17	14	3,365,515	11.49	1
2. Belgaum ..	13,410	6.99	5	2,423,342	8.27	2
3. Bellary ..	9,898	5.16	11	1,122,686	3.83	14
4. Bidar ..	5,451	2.84	17	824,059	2.81	17
5. Bijapur ..	17,056	8.89	1	1,985,591	6.78	5
6. Chikmagalur ..	7,199	3.76	15	736,647	2.51	18
7. Chitradurga ..	10,852	5.66	7	1,397,456	4.77	11
8. Coorg ..	4,104	2.14	19	378,291	1.29	19
9. Dharwar ..	13,749	7.17	4	2,342,213	7.99	3
10. Gulbarga ..	16,224	8.46	2	1,739,220	5.94	7
11. Hassan ..	6,823	3.56	16	1,102,370	3.76	15
12. Kolar ..	8,223	4.29	13	1,516,646	5.18	9
13. Mandya ..	4,958	2.59	18	1,154,374	3.94	13
14. Mysore ..	11,947	6.23	6	2,077,238	7.09	4
15. North Kanara ..	10,276	5.36	10	849,105	2.90	16
16. Raichur ..	14,005	7.30	3	1,415,740	4.83	10
17. Shimoga ..	10,548	5.50	9	1,301,485	4.44	12
18. South Kanara ..	8,441	4.40	12	1,939,315	6.62	6
19. Tumkur ..	10,606	5.53	8	1,627,721	5.56	8

INDICATORS OF THE DISTRICTS

DENSITY		LITERACY					SEX RATIO		Growth rate of population 1961-71	
Population per Sq. Km.	Rank	Total Literates	Percentage of literacy in State/ District	Rank	Percentage of State's literates	Rank in literacy	Sex Ratio	Rank		
8	9	10	11	12	13	14	15	16	17	
153	..	**9,235,127**	**31.52**	..	**100.00**	..	**957**	..	**24.22**	
421	1	1,437,834	42.72	3	15.57	1	909	19	34.38	1
181	5	744,643	30.73	9	8.06	4	947	12	22.16	2
113	14	282,000	25.12	15	3.05	15	967	6	22.66	3
151	10	164,970	20.02	18	1.79	19	963	7	24.26	4
116	13	545,733	27.48	12	5.91	5	975	4	19.60	5
102	16	257,305	34.93	7	2.79	17	937	16	23.33	6
129	11	439,476	31.45	8	4.76	9	939	15	27.71	7
92	18	167,592	44.30	1	1.81	18	910	18	17.18	8
170	7	902,103	38.51	5	9.77	2	946	13	20.01	9
107	15	325,975	18.74	19	3.53	13	981	3	24.28	10
162	8	336,921	30.56	10	3.65	12	974	5	23.05	11
184	4	410,331	27.06	13	4.44	10	961	8	17.56	12
233	2	259,867	22.51	16	2.81	16	960	9	28.38	13
174	6	532,219	25.62	14	5.76	6	942	14	24.28	14
83	19	345,148	40.65	4	3.74	11	957	11	23.14	15
101	17	286,009	20.20	17	3.10	14	981	2	28.75	16
123	12	476,467	36.61	6	5.16	8	931	17	27.93	17
230	3	842,594	43.45	2	9.12	3	1,058	1	24.01	18
153	9	477,940	29.36	11	5.18	7	957	10	19.04	19

FIGURES AT A GLANCE

				Mysore State	Bellary District
1.	Population	TOTAL ..	**Persons**	**29,299,014**	**1,122,686**
			Males	**14,971,900**	**570,804**
			Females	**14,327,114**	**551,882**
		RURAL ..	Persons	22,176,921	817,914
			Males	11,249,209	413,073
			Females	10,927,712	404,841
		URBAN ..	Persons	7,122,093	304,772
			Males	3,722,691	157,731
			Females	3,399,402	147,041
2.	Decennial population growth rate 1961–71			24.22%	22.66%
3.	Area in square kilometres	..		191,773	9,898
4.	Density of population per square kilometres	..		153	113
5.	Sex ratio (Number of females per 1000 males)	..		957	967
6.	Literacy rate:	..	Persons	31.52	25.12
			Males	41.62	35.31
			Females	20.97	14.58
7.	Percentage of urban population to total population	..		24.31	27.15
8.	Percentage of workers to total population (Main activity only)	..	Persons	34.74	37.99
			Males	54.40	55.81
			Females	14.20	19.55
9.	Break-up of workers:				
	Percentage to total Workers— (i) Cultivators	..	Persons	40.02	32.59
			Males	44.16	37.80
			Females	23.41	17.20
	(ii) Agricultural Labourers	..	Persons	26.70	40.14
			Males	21.12	31.39
			Females	49.01	65.99
	(iii) Other Workers	..	Persons	33.28	27.27
			Males	34.72	30.81
			Females	27.58	16.81
10.	Percentage of Scheduled Castes population to total population	..	Persons	13.14	14.91
			Males	13.14	14.75
			Females	13.14	15.07
11.	Percentage of Scheduled Tribes population to total population	..	Persons	0.79	0.38
			Males	0.79	0.38
			Females	0.79	0.38
12.	Number of occupied Residential Houses	..		4,718,089	199,236
13.	Number of Villages	..	Total	29,533	623
			Inhabited	26,824	589
			Un-inhabited	2,709	34
14.	Number of Census Towns	..		245	11

GROWTH OF POPULATION

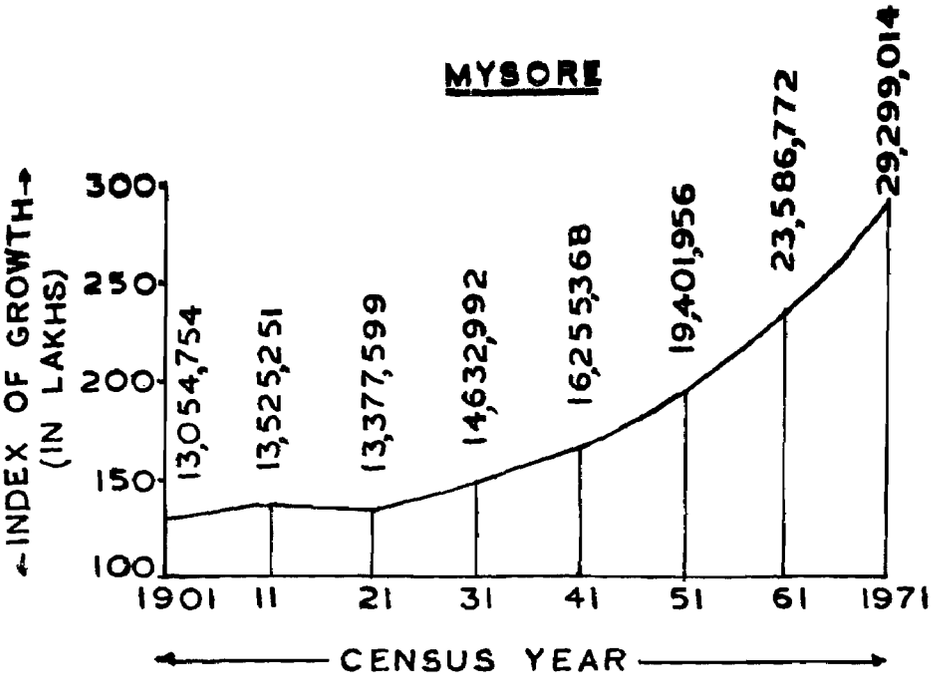

BELLARY DISTRICT

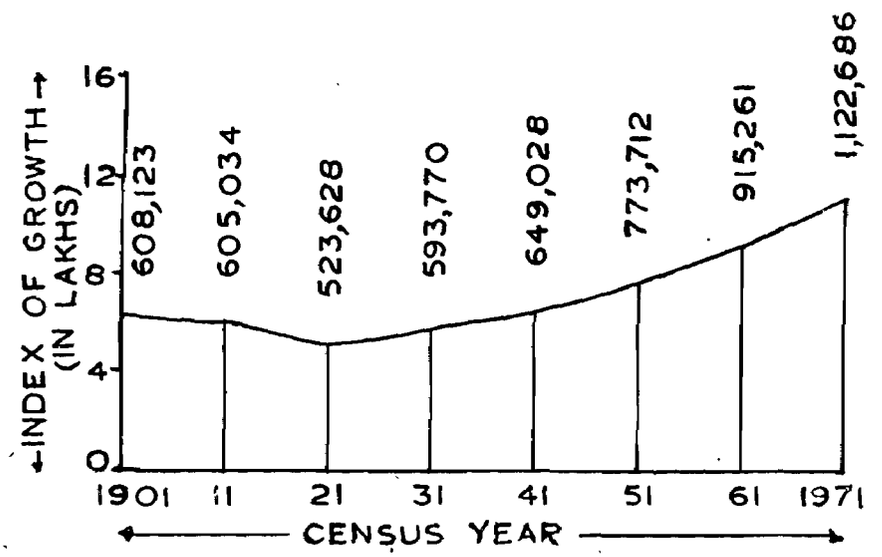

DISTRICT PRIMARY CENSUS ABSTRACT

Sl. No.	District/Taluk/Town	Total Rural Urban	Area in Square Kms	Occupied residential houses	Number of households	Total population (including Institutional and Houseless population)		
						Persons	Males	Females
1	2	3	4	5	6	7	8	9
	Bellary District ..	**T**	**9,898.0 @**	**199,236**	**213,669**	**1,122,686**	**570,804**	**551,882**
		R	**9,641.0**	**145,361**	**154,233**	**817,914**	**413,073**	**404,841**
		U	**257.0**	**53,875**	**59,436**	**304,772**	**157,731**	**147,041**
1.	Bellary Taluk ..	T	1,681.6	47,857	52,221	265,294	136,282	129,012
		R	1,653.9	26,221	27,642	140,111	70,754	69,357
		U	27.7	21,636	24,579	125,183	65,528	59,655
	Bellary (M) ..	U	27.71	21,636	24,579	125,183	65,528	59,655
2.	Hadagalli Taluk ..	T	1,254.1	21,340	22,561	127,452	64,061	63,391
		R	1,234.3	19,553	20,680	116,997	58,586	58,411
		U	19.8	1,787	1,881	10,455	5,475	4,980
	Hadagalli (T.P.) ..	U	19.81	1,787	1,881	10,455	5,475	4,980
3.	Harpanahalli Taluk ..	T	1,422.3	23,712	25,664	145,714	73,917	71,797
		R	1,381.4	20,389	22,236	126,020	63,776	62,244
		U	40.9	3,323	3,428	19,694	10,141	9,553
	Harpanahalli (T.P.) ..	U	40.92	3,323	3,428	19,694	10,141	9,553
4.	Hospet Taluk ..	T	894.8	34,391	36,741	187,830	96,094	91,736
		R	834.6	14,543	15,521	77,089	39,058	38,031
		U	60.2	19,848	21,220	110,741	57,036	53,705
	*Amaravathi (T.P.) ..	U	10.83	2,102	2,387	10,972	5,835	5,137
	Hampi Notified Area Committee (N.A.C.) ..	U	3.43	163	163	777	418	359
	Hospet (M) ..	U	13.47	11,038	11,884	65,196	33,544	31,652
	*Kamalapur (T.P.) ..	U	8.86	2,573	2,691	13,879	7,017	6,862
	Kampli (T.P.) ..	U	23.65	3,972	4,095	19,917	10,222	9,695
5.	Kudligi Taluk ..	T	1,825.0	27,866	28,222	157,456	79,453	78,003
		R	1,789.8	25,634	25,869	144,583	72,757	71,826
		U	35.2	2,232	2,353	12,873	6,696	6,177
	Kottur (T.P.) ..	U	35.22	2,232	2,353	12,873	6,696	6,177
6.	Mallapuram Taluk ..	T	483.1	5,974	6,303	35,933	18,108	17,825
		R	483.1	5,974	6,303	35,933	18,108	17,825
		U	..	..	..	..	..	..
7.	Sandur Taluk ..	T	943.6	17,071	17,990	92,904	47,832	45,072
		R	943.6	17,071	17,990	92,904	47,832	45,072
		U	..	..	..	..	..	..
8.	Siruguppa Taluk ..	T	1,044.0	21,025	23,967	110,103	55,057	55,046
		R	970.8	15,976	17,992	84,277	42,202	42,075
		U	73.2	5,049	5,975	25,826	12,855	12,971
	Siruguppa (T.P.) ..	U	30.06	2,978	3,798	14,897	7,389	7,508
	Tekkalkota (T.P.) ..	U	43.16	2,071	2,177	10,929	5,466	5,463

CENSUS ABSTRACT

Scheduled Castes			Scheduled Tribes			Literate and educated persons			Sl. No.
Persons	Males	Females	Persons	Males	Females	Persons	Males	Females	
10	11	12	13	14	15	16	17	18	1
167,378	**84,200**	**83,178**	**4,246**	**2,150**	**2,096**	**282,000**	**201,527**	**80,473**	
138,797	**69,827**	**68,970**	**1,898**	**941**	**957**	**161,465**	**122,553**	**38,912**	
28,581	**14,373**	**14,208**	**2,348**	**1,209**	**1,139**	**120,535**	**78,974**	**41,561**	
35,213	17,513	17,700	2,788	1,419	1,369	85,148	59,778	25,370	1
23,104	11,409	11,695	978	484	494	26,148	21,808	4,340	
12,109	6,104	6,005	1,810	935	875	59,000	37,970	21,030	
12,109	6,104	6,005	1,810	935	875	59,000	37,970	21,030	
18,532	9,396	9,136	93	46	47	33,670	25,053	8,617	2
17,644	8,928	8,716	93	46	47	30,270	22,766	7,504	
888	468	420	..	..	..	3,400	2,287	1,113	
888	468	420	..	..	..	3,400	2,287	1,113	
25,402	13,001	12,401	..	..	..	37,475	27,421	10,054	3
24,679	12,607	12,072	..	..	..	31,045	23,301	7,744	
723	394	329	..	..	..	6,430	4,120	2.310	
723	394	329	..	..	..	6,430	4,120	2,310	
24,452	12,323	12,129	588	294	294	55,093	38,329	16,764	4
14,776	7,413	7,363	263	131	132	15,045	11,795	3,250	
9,676	4,910	4,766	325	163	162	40,048	26,534	13,514	
1,842	985	857	173	92	81	5,128	3,296	1,832	
72	35	37	23	16	7	244	170	74	
3,067	1,527	1,540	114	48	66	25,207	16,625	8,582	
2,393	1,166	1,227	..	..	..	3,302	2,223	1,079	
2,302	1,197	1,105	15	7	8	6,167	4,220	1,947	
23,863	12,113	11,750	1	1	..	39,280	28,917	10,363	5
22,971	11,652	11,319	..	..	..	32,979	24,794	8,185	
892	461	431	1	1	..	6,301	4,123	2,178	
892	461	431	1	1	..	6,301	4,123	2,178	
7,614	3,849	3,765	25	11	14	8,165	6,251	1,914	6
7,614	3,849	3,765	25	11	14	8,165	6,251	1,914	
..	..	..	..	..	..	..	..	..	
14,309	7,288	7,021	108	58	50	5,179	1,412	3,767	
14,309	7,288	7,021	108	58	50	5,179	1,412	3,767	7
..	..	..	..	..	..	..	..	..	
17,993	8,717	9,276	643	321	322	17,990	14,366	3,624	8
13,700	6,681	7,019	431	211	220	12,634	10,426	2,208	
4,293	2,036	2,257	212	110	102	5,356	3,940	1,416	
3,444	1,630	1,814	212	110	102	3,700	2,601	1,099	
849	406	443	..	..	..	1,656	1,339	317	

Sl. No.	District/Taluk/Town	Total Rural Urban	WORKERS					
			Total workers (I–IX)			I Cultivators		
			Persons	Males	Females	Persons	Males	Females
1	2	3	19	20	21	22	23	24
	Bellary District ..	**T**	**426,462**	**318,542**	**107,920**	**138,999**	**120,432**	**18,567**
		R	**329,311**	**238,575**	**90,736**	**129,792**	**112,099**	**17,693**
		U	**97,151**	**79,967**	**17,184**	**9,207**	**8,333**	**874**
1.	Bellary Taluk ..	T	96,901	72,523	24,378	22,260	18,071	4,189
		R	61,163	41,266	19,897	21,248	17,189	4,059
		U	35,738	31,257	4,481	1,012	882	130
	Bellary (M.) ..	U	35,738	31,257	4,481	1,012	882	130
2.	Hadagalli Taluk ..	T	47,832	35,612	12,220	16,196	14,566	1,630
		R	44,400	32,800	11,600	15,428	13,894	1,534
		U	3,432	2,812	620	768	672	96
	Hadagalli (T.P.) ..	U	3,432	2,812	620	768	672	96
3.	Harpanahalli Taluk ..	T	52,277	41,196	11,081	22,706	21,023	1,683
		R	46,455	36,190	10,265	21,351	19,706	1,645
		U	5,822	5,006	816	1,355	1,317	38
	Harpanahalli (T.P.) ..	U	5,822	5,006	816	1,355	1,317	38
4.	Hospet Taluk ..	T	71,449	53,833	17,616	14,145	12,076	2,069
		R	33,909	23,293	10,616	10,634	8,870	1,764
		U	37,540	30,540	7,000	3,511	3,206	305
	*Amaravathi (T.P.) ..	U	3,066	2,795	271	93	86	7
	Hampi Notified Area Committee (N.A.C.) ..	U	319	244	75	29	29	..
	Hospet (M.) ..	U	21,507	17,904	3,603	1,682	1,474	208
	*Kamalapur (T.P.) ..	U	5,103	3,861	1,242	973	940	33
	Kampli (T.P.) ..	U	7,545	5,736	1,809	734	677	57
5.	Kudligi Taluk ..	T	60,359	45,343	15,016	29,184	25,525	3,659
		R	56,425	42,270	14,155	28,504	24,900	3,604
		U	3,934	3,073	861	680	625	55
	Kottur (T.P.) ..	U	3,934	3,073	861	680	625	55
6.	Mallapuram Taluk ..	T	14,383	10,357	4,026	6,265	5,479	786
		R	14,383	10,357	4,026	6,265	5,479	786
		U	..	..	..	..	..	..
7.	Sandur Taluk ..	T	34,455	26,496	7,959	13,168	11,241	1,927
		R	34,455	26,496	7,959	13,168	11,241	1,927
		U	..	..	..	..	..	..
8.	Siruguppa Taluk ..	T	48,806	33,182	15,624	15,075	12,451	2,624
		R	38,121	25,903	12,218	13,194	10,820	2,374
		U	10,685	7,279	3,406	1,881	1,631	250
	Siruguppa (T.P.) ..	U	6,360	4,105	2,255	528	441	87
	Tekkalkota (T.P.) ..	U	4,325	3,174	1,151	1,353	1,190	163

CENSUS ABSTRACT

WORKERS									
II Agricultural Labourers			III Livestock, Forestry, etc.			IV Mining and Quarrying			Sl. No.
Persons	Males	Females	Persons	Males	Females	Persons	Males	Females	
25	26	27	28	29	30	31	32	33	1
171,188	**99,982**	**71,286**	**6,208**	**5,454**	**754**	**9,787**	**6,934**	**2,853**	
145,823	**84,230**	**61,593**	**5,268**	**4,603**	**665**	**8,682**	**6,038**	**2,644**	
25,365	**15,752**	**9,693**	**940**	**851**	**89**	**1,105**	**896**	**209**	
32,901	18,402	14,499	954	856	98	1,017	764	253	1
31,385	17,366	14,019	732	648	84	717	520	197	
1,516	1,036	480	222	208	14	300	244	56	
1,516	1,036	480	222	208	14	300	244	56	
22,806	13,891	8,915	973	863	110	4	3	1	2
21,179	12,699	8,480	940	835	105	4	3	1	
1,627	1,192	435	33	28	5	..	..	..	
1,627	1,192	435	33	28	5	..	..	..	
20,721	12,735	7,986	1,233	1,017	216	1	1	..	3
19,634	11,921	7,713	1,044	844	200	..	..	..	
1,087	814	273	189	173	16	1	1	..	
1,087	814	273	189	173	16	1	1	..	
29,523	17,557	11,966	850	731	119	3,503	2,325	1,178	
16,109	9,102	7,007	418	345	73	2,699	1,674	1,025	4
13,414	8,455	4,959	432	386	46	804	651	153	
472	371	101	168	151	17	4	4	..	
194	131	63	5	3	2	..	..	..	—
6,030	3,812	2,218	119	97	22	798	645	153	
2,909	1,827	1,082	22	22	..	1	1	..	
3,809	2,314	1,495	118	113	5	1	1	..	5
22,434	12,628	9,806	1,003	911	92	2	2	..	
20,847	11,683	9,164	982	897	85	2	2	..	
1,587	945	642	21	14	7	..	..	..	
1,587	945	642	21	14	7	..	..	..	
5,805	2,978	2,827	393	358	35	445	283	162	6
5,805	2,978	2,827	393	358	35	445	283	162	
..	..	..	..	..	..	..	..	..	
9,752	6,364	3,388	396	362	34	4,814	3,555	1,259	7
9,752	6,364	3,388	396	362	34	4,814	3,555	1,259	
..	..	..	..	..	..	..	..	..	
27,246	15,427	11,819	406	356	50	1	1	..	8
21,112	12,117	8,995	363	314	49	1	1	..	
6,134	3,310	2,824	43	42	1	..	..	..	
4,041	2,052	1,989	17	16	1	..	..	..	
2,093	1,258	835	26	26	..	..	..	..	

Sl. No.	District/Taluk/Town	Total Rural Urban	WORKERS								
			V Manufacturing, Processing, Servicing and Repairs						VI Construction		
			(a) Household Industry			(b) Other than Household Industry					
			Persons	Males	Females	Persons	Males	Females	Persons	Males	Females
1	2	3	34	35	36	37	38	39	40	41	42
	Bellary District ..	**T**	**13,432**	**10,041**	**3,391**	**16,654**	**15,246**	**1,408**	**6,931**	**6,125**	**806**
		R	**8,319**	**6,000**	**2,319**	**3,568**	**3,038**	**530**	**3,060**	**2,648**	**412**
		U	**5,113**	**4,041**	**1,072**	**13,086**	**12,208**	**878**	**3,871**	**3,477**	**394**
1.	Bellary Taluk ..	T	4,104	3,094	1,010	7,251	6,684	567	2,525	2,299	226
		R	1,210	818	392	698	655	43	588	531	57
		U	2,894	2,276	618	6,553	6,029	524	1,937	1,768	169
	Bellary (M) ..	U	2,894	2,276	618	6,553	6,029	524	1,937	1,768	169
2.	Hadagalli Taluk ..	T	1,856	1,356	494	908	666	24	690	553	137
		R	1,731	1,253	478	832	600	23	666	530	136
		U	119	103	16	76	66	1	24	23	1
	Hadagalli (T.P.) ..	U	119	103	16	76	66	10	24	23	1
3.	Harpanahalli Taluk ..	T	1,728	1,379	349	821	630	191	499	451	48
		R	1,298	1,062	236	335	280	55	277	269	8
		U	430	317	113	486	350	136	222	182	40
	Harpanahalli (T'P.) ..	U	430	317	113	486	350	136	222	182	40
4.	Hospet Taluk ..	T	1,386	1,143	243	5,917	5,691	226	1,797	1,577	220
		R	523	408	115	484	420	64	255	208	47
		U	863	735	128	5433	5,271	162	1,542	1,369	173
	*Amaravathi (T.P.)	U	19	16	3	848	830	18	464	434	30
	Hampi Notified Area Committee (N.A.C.)	U	9	7	2	8	7	1	7	7	..
	Hospet (M.) ..	U	649	544	105	3,456	3,343	113	627	578	49
	*Kamalapur (T.P.)..	U	44	39	5	148	145	3	179	167	12
	Kampli (T.P.) ..	U	142	129	13	973	946	27	265	183	82
5.	Kudligi Taluk ..	T	2,006	1,302	704	915	813	102	591	500	91
		R	1,676	1,037	639	694	596	98	561	471	90
	..	U	330	265	65	221	217	4	30	29	1
	Kottur (T.P.) ..	U	330	265	65	221	217	4	30	29	1
6.	Mallapuram Taluk..	T	378	296	82	112	104	8	143	120	23
		R	378	296	82	112	104	8	143	120	23
		U	..	..	..	..	..	..	..	..	..
7.	Sandur Taluk ..	T	711	579	132	249	234	15	337	313	24
		R	711	579	132	249	234	15	337	313	24
		U	..	..	..	..	..	..	..	..	..
8.	Siruguppa Taluk ..	T	1,269	892	377	481	424	57	349	312	37
		R	792	547	245	164	149	15	233	206	27
		U	477	345	132	317	275	42	116	106	10
	Siruguppa (T.P.) ..	U	183	140	43	205	186	19	72	63	9
	Tekkalkota (T.P.) ..	U	294	205	89	112	89	23	44	43	1

CENSUS ABSTRACT

WORKERS									NON-WORKERS			Sl. No.
VII Trade and Commerce			VIII Transport, Storage and Communications			IX Other Services			X			
Persons	Males	Females	Persons	Males	Females	Persons	Males	Females	Persons	Males	Females	
43	44	45	46	47	48	49	50	51	52	53	54	1
20,679	**18,442**	**2,237**	**13,110**	**11,243**	**1,867**	**29,474**	**24,643**	**4,831**	**696,224**	**252,262**	**443,962**	
6,958	**5,556**	**1,402**	**4,241**	**3,301**	**940**	**13,600**	**11,062**	**2,538**	**488,603**	**174,498**	**314,105**	
13,721	**12,886**	**835**	**8,869**	**7,942**	**927**	**15,874**	**13,581**	**2,293**	**207,621**	**77,764**	**1,29,857**	
7,818	7,202	616	6,342	5,495	847	11,729	9,656	2,073	1,68,393	63,759	1,04,634	1
1,149	845	304	731	551	180	2,705	2,143	562	78,948	29,488	49,460	
6,669	6,357	312	5,611	4,944	667	9,024	7,513	1,511	89,445	34,271	55,174	
6,669	6,357	312	5,611	4,944	667	9,024	7,513	1,511	89,445	34,271	55,174	
1,788	1,557	231	265	258	7	2,352	1,899	453	79,620	28,449	51,171	2
1,461	1,250	211	213	212	1	1,946	1,524	422	72,597	25,786	46,811	
327	307	20	52	46	6	406	375	31	7,023	2,663	4,360	
327	307	20	52	46	6	406	375	31	7,023	2,663	4,360	
1,604	1,371	233	472	383	89	2,492	2,206	286	93,437	32,721	60,716	3
819	634	185	75	67	8	1,622	1,407	215	79,565	27,586	51,979	
785	737	48	397	316	81	870	799	71	13,872	5,135	8,737	
785	737	48	397	316	81	870	799	71	13,872	5,135	8,737	
5,450	4,960	490	3,406	3,081	325	5,472	4,692	780	116,381	42,261	74,120	4
859	717	142	754	593	161	1,174	956	218	43,180	15,765	27,415	
4,591	4,243	348	2,652	2,488	164	4,298	3,736	562	73,201	26,496	46,705	
239	221	18	167	148	19	592	534	58	7,906	3,040	84,66	
38	34	4	1	1	..	28	25	3	458	174	284	
3,358	3,116	242	2,117	2,032	85	2,671	2,263	408	43,689	15,640	28,049	
230	200	30	116	88	28	481	432	49	8,776	3,156	5620	
726	672	54	251	219	32	526	482	44	12,372	4,486	7,886	
1,564	1,287	277	240	230	10	2,420	2,145	275	97,097	34,110	62,987	5
996	763	233	199	189	10	1,964	1,732	232	88,158	30,487	57,671	
568	524	44	41	41	..	456	413	43	8,939	3,623	5,316	
568	524	44	41	41	..	456	413	43	8,939	3623	5,316	
304	256	48	40	39	1	498	444	54	21,550	7,751	13,799	6
304	256	48	40	39	1	498	444	54	21,550	7,751	13,799	
..	..	..	..	..	..	..	..	..	..	..	..	
827	675	152	2,182	1,604	578	2,019	1,569	450	58,449	21,336	37,113	7
827	675	152	2,182	1,604	578	2,019	1,569	450	58,449	21,336	37,113	
..	..	..	..	..	..	..	..	..	..	..	..	
1,324	1,134	190	163	153	10	2,492	2,032	460	61,297	21,875	39,422	8
543	416	127	47	46	1	1,672	1,287	385	46,156	16,299	29,857	
781	718	63	116	107	9	820	745	75	15,141	5,576	9,565	
585	543	42	102	93	9	627	571	56	8,537	3,284	5,253	
196	175	21	14	14	..	193	174	19	6,604	2,292	4,312	

NOTE—1.@ The areas of the State and each of the Districts represent 'Geographical area' and have been supplied by the Surveyor General, India. The figures for urban areas are those supplied by the Local Bodies. Area, figures for Rural areas are derived by subtracting the Urban areas from the total area of the Districts as reported by the Surveyor General, India. The total of the Area figures of the Taluks will not tally with the District figures because the former represents 'Land-use' area and are derived from figures supplied by the Director of Survey, Settlement and Land Records in Mysore.

2. Towns treated as such for the first time in 1961 Census which continue as towns in 1971 Census are shown with asterisk (*) on their left.

3. Towns treated as such for the first time in 1971 are printed in italics.

4. The following abbreviations have been used for indicating the status of a town (given within brackets against names of the towns)

C.	Municipal Corporation
C.B.	Cantonment Board
M.	Municipal Town
N.A.C.	Notified Area Committee
P.	Panchayat
S.A.	Special Area
S.B.	Sanitary Board
T.B.	Town Board
T.P.	Town Panchayat

5. Under Column 3, following abbreviations are used:
T: Total R: Rural U: Urban

MYSORE

WORKERS & NON-WORKERS, 1971

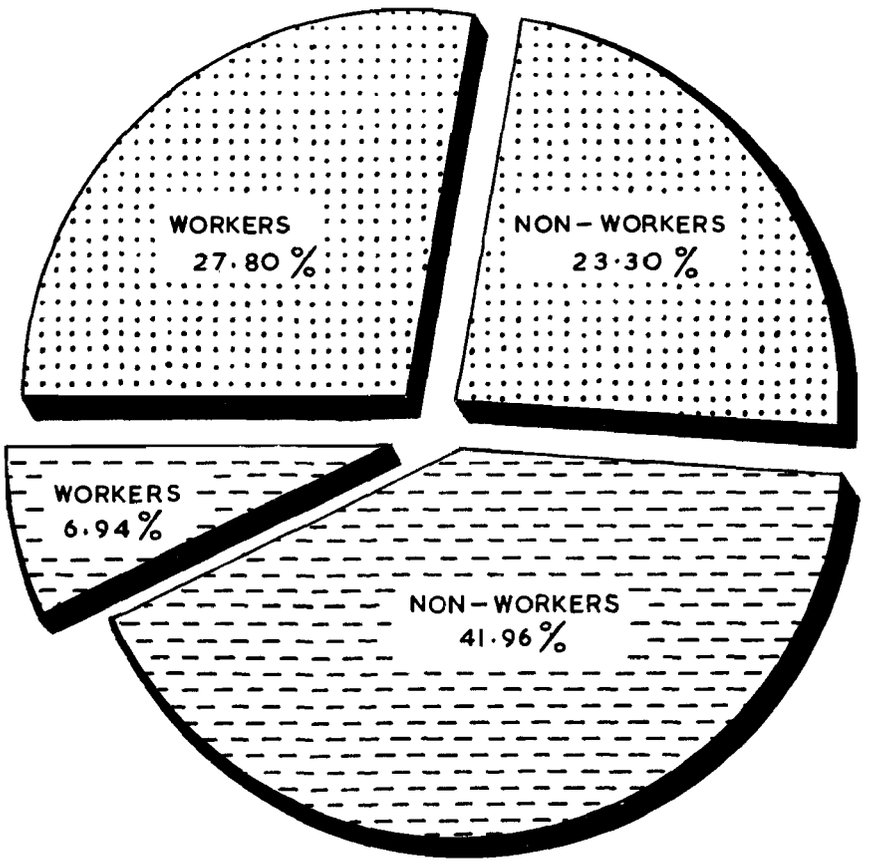

MALES		FEMALES	
WORKERS	8,144,665	WORKERS	2,034,449
NON-WORKERS	6,827,235	NON-WORKERS	12,292,665
TOTAL MALE POPULATION	14,971,900	TOTAL FEMALE POPULATION	14,327,114

BELLARY DISTRICT

WORKERS & NON-WORKERS, 1971

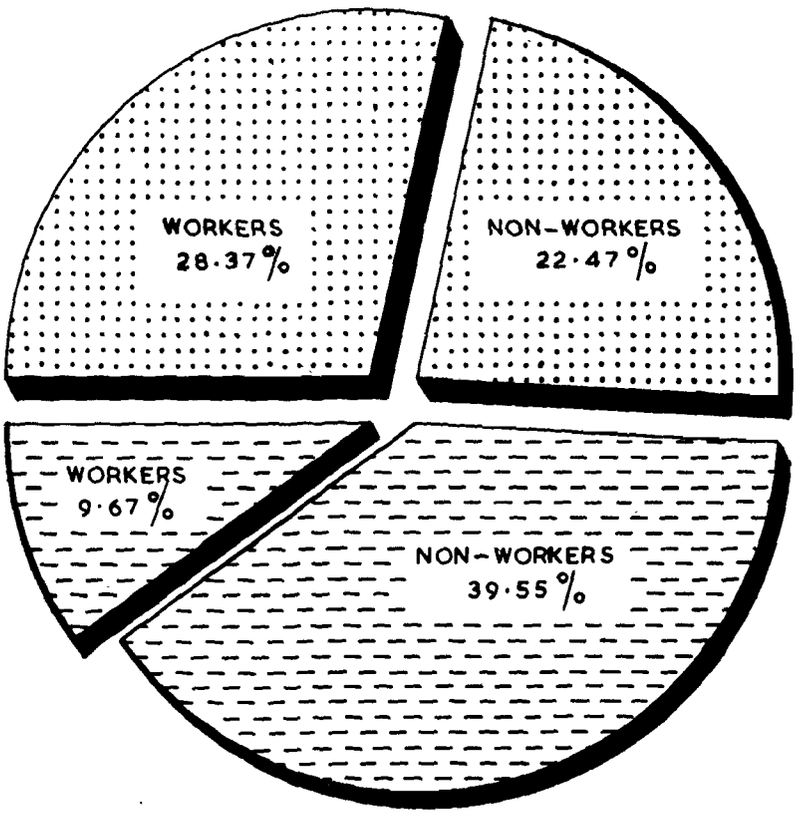

MALES	
WORKERS	318,542
NON-WORKERS	252,262
TOTAL MALE POPULATION	570,804

FEMALES	
WORKERS	107,920
NON-WORKERS	443,962
TOTAL FEMALE POPULATION	551,882

TALUK PRIMARY CENSUS ABSTRACT

ALPHABETICAL LIST OF VILLAGES
BELLARY TALUK

Sl. No.	Name of Village	1971 Census Location Code Number	Population 1961	Population 1971	Square in the Taluk Map in which the village is located
1	2	3	4	5	6
1.	Aladahalli ..	13	278	322	D-5
2.	Amarapura ..	93	321	430	F-5
3.	Andralu ..	6	399	579	E-5
4.	Asundi ..	91	759	906	F-5
5.	Badanahatti ..	19	2,279	2,669	C-3
6.	Banapura ..	62	117	160	F-3
7.	Basarakodu ..	50	960	1,178	F-2
8.	Belagal ..	14	1,823	2,416	D-5
9.	Bellary (Rural) ..	1	2,543	3,042	D-4
10.	Bellary Gonahal ..	5	272	411	E-5
11.	Bennikallu ..	65	2,009	2,182	F-3
12.	Bevinahalli ..	3	394	489	E-5
13.	Bisalahalli ..	4	675	719	E-5
14.	Bobbakunta ..	87	185	264	E-6
15.	Burranayakanahalli ..	86	203	265	E-6
16.	Byalachinte ..	75	512	556	F-4
17.	Byradevanahalli ..	76	831	1,165	F-4
18.	Byluru ..	44	1,318	1,419	D-2
19.	Chaganur ..	77	1,124	1,352	F-4
20.	Chanahal ..	47	1,327	1,527	E-2
21.	Chandur ..	83	Un-inhabited		F-6
22.	Chellagurki ..	100	1,819	1,903	G-5
23.	Chitikinahal ..	34	98	195	C-2
24.	Dammur ..	53	1,514	1,639	E-3
25.	Dammur Kaggallu ..	46	926	913	E-3
26.	Dasara Nagenahalli ..	70	716	852	F-4
27.	Emmiganur ..	31	5,210	6,541	B-2
28.	Genikehal ..	38	1,665	2,107	D-2
29.	Godehal ..	92	160	181	F-5
30.	Gollanagenahalli ..	72	527	599	G-4
31.	Gotur ..	59	438	655	F-3
32.	Gudadur ..	52	1,051	1,072	E-3
33.	Guttiganur ..	29	690	793	B-2
34.	Haddinagundu ..	2	134	16	E-5
35.	Halakundi ..	11	1,134	1,404	D-6
36.	Handihal ..	48	1,009	1,280	E-3
37.	Haragindona ..	16	1,233	1,244	C-5
38.	Havinahal Veerapura ..	33	1,243	1,536	C-2
39.	Hirehadagalli ..	49	979	1,521	F-2
40.	Hommanahal ..	68	341	499	G-3
41.	Honnahalli ..	12	817	1,118	D-5
42.	Ibrampura ..	88	562	674	E-6
43.	Jalibenchi ..	55	754	852	E-4
44.	Jalihal ..	69	972	1,053	G-3
45.	Janikunte ..	15	1,000	1,194	C-5
46.	Joladarasi ..	99	982	995	G-5
47.	Kakkabevinahalli ..	94	674	770	F-5
48.	Kallukamba ..	27	1,151	1,307	C-2
49.	Kallukutikinahalu ..	60	397	479	F-3
50.	Kammarchedu ..	84	735	847	F-6
51.	Kappagallu ..	56	1,744	2,027	E-4
52.	Karekal ..	73	1,088	1,142	G-4
53.	Karekal Veerapura ..	74	2,096	2,310	G-5
54.	Karekeri ..	35	498	474	C-2
55.	Karichedu ..	51	525	699	F-3
56.	Kolagallu ..	17	4,113	4,514	D-4
57.	Kolur ..	39	1,178	1,415	D-3
58.	Korlagundi ..	54	1,592	2,154	E-3
59.	Kudathini ..	21	6,511	7,417	C-4
60.	Kuntanahalli ..	104	856	956	F-6
61.	Kurugodu ..	18	4,974	6,182	D-2
62.	Kyadigehal ..	37	388	770	C-2
63.	Lakshmipura ..	26	301	202	C-2
64.	Lingadevanahalli ..	102	338	359	F-5
65.	Mallapura ..	80	Un-inhabited		F-4
66.	Masudipura ..	61	308	390	F-3
67.	Meenahalli ..	97	1,014	1,078	F-5
68.	Mincheri ..	10	1,373	1,508	D-6
69.	Moka ..	58	4,084	5,029	F-4
70.	Mokagonahal ..	67	1,138	1,210	G-3
71.	Mundrigi ..	8	393	421	D-5
72.	Mustaghatta ..	36	766	963	C-2
73.	Nalludi ..	30	1,291	3,102	B-2
74.	Orvai ..	25	784	816	B-2
75.	Paramadevanahalli ..	96	679	845	F-5
76.	Patrabudhihal ..	7	219	232	E-5
77.	Pattanasaragu ..	28	507	662	B-3
78.	Rupanagudi ..	81	1,782	1,951	F-6
79.	Rayapuram ..	82	593	675	F-6

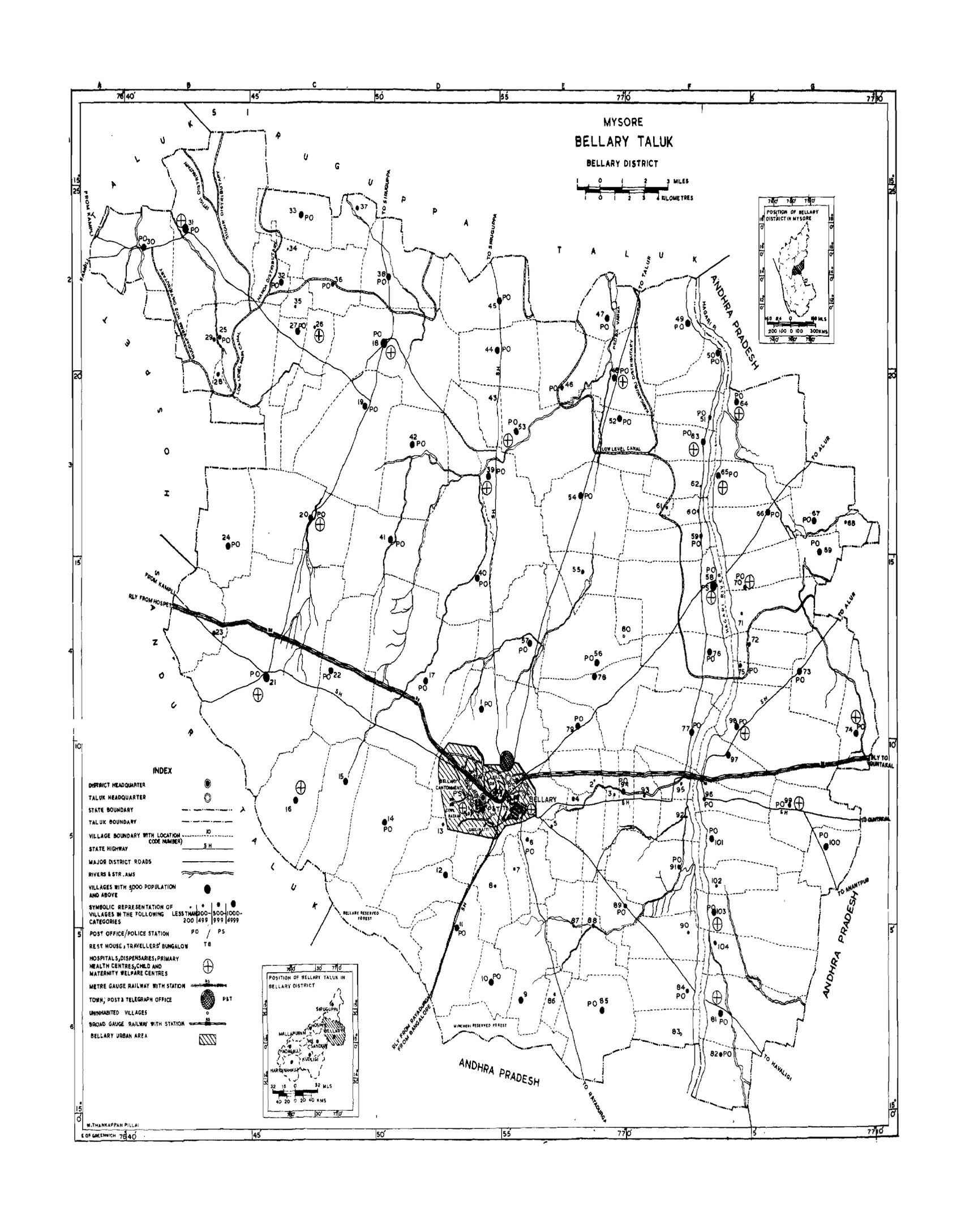
MYSORE
BELLARY TALUK
BELLARY DISTRICT
1 0 1 2 3 MILES
1 0 1 2 3 4 KILOMETRES
POSITION OF BELLARY DISTRICT IN MYSORE
200 100 0 100 200KMS.
POSITION OF BELLARY TALUK IN BELLARY DISTRICT
32 16 0 32 MLS
40 20 0 20 40 KMS
INDEX
DISTRICT HEADQUARTER
TALUK HEADQUARTER
STATE BOUNDARY
TALUK BOUNDARY
VILLAGE BOUNDARY WITH LOCATION CODE NUMBER
STATE HIGHWAY
MAJOR DISTRICT ROADS
RIVERS & STR.AMS
VILLAGES WITH 5000 POPULATION AND ABOVE
SYMBOLIC REPRESENTATION OF VILLAGES IN THE FOLLOWING CATEGORIES
LESS THAN 200
200-499
500-999
1000-4999
POST OFFICE/POLICE STATION
REST HOUSE ; TRAVELLERS' BUNGALOW
HOSPITALS,DISPENSARIES; PRIMARY HEALTH CENTRES; CHILD AND MATERNITY WELFARE CENTRES
METRE GAUGE RAILWAY WITH STATION
TOWN; POST & TELEGRAPH OFFICE
UNINHABITED VILLAGES
BROAD GAUGE RAILWAY WITH STATION
BELLARY URBAN AREA
ANDHRA PRADESH
RLY FROM KAMPLI
RLY FROM HOSPET
RLY TO GUNTAKAL
TO GUNTAKAL
TO ALUR
TO HAVALIGI
TO RAYADURG
RLY FROM RAYADURG FROM BANGALORE
BELLARY RESERVED FOREST
MINCHERI RESERVED FOREST
BELLARY CANTONMENT
BELLARY
M.THANKAPPAN PILLAI

ALPHABETICAL LIST OF VILLAGES
BELLARY TALUK

Sl. No.	Name of Village	1971 Census Location Code Number	Population 1961	Population 1971	Square in the Taluk Map in which the village is located
1	2	3	4	5	6
80.	Sanganakallu ..	79	1,593	2,032	E-4
81.	Sanjeevarayanakote ..	9	1,225	1,558	E-6
82.	Sankarabanda ..	89	787	994	F-5
83.	Sidaragadda ..	57	1,378	1,865	E-4
84.	Siddamanahalli ..	20	1,902	2,283	C-3
85.	Sidiganamola ..	98	1,502	1,804	F-4
86.	Sindavala ..	64	1,784	1,792	F-3
87.	Sindegeri ..	45	1,678	1,786	D-2
88.	Singadevanahalli ..	43	4	19	D-3
89.	Sirivara ..	78	1,522	1,788	E-4
90.	Somalapura ..	32	927	1,172	C-2
91.	Somasamudra ..	40	1,866	2,229	D-4
92.	Tambrahalli ..	71	293	315	F-4
93.	Tegginabudihal ..	95	332	395	F-5
94.	Thimmalapura ..	23	528	675	B-4
95.	Tolamamidi ..	90	245	225	F-6
96.	Vaddahatti ..	42	1,457	1,531	D-3
97.	Venenur ..	63	805	1,047	F-3
98.	Veniveerapura ..	22	1,053	1,260	C-4
99.	Yalpi ..	103	1,151	1,279	F-5
100.	Yalpikaggallu ..	101	1,349	1,446	F-5
101.	Yarringaligi ..	41	1,488	1,705	D-3
102.	Yelubenchi ..	24	691	1,463	B-3
103.	Yerragudi ..	66	1,639	2,040	G-3
104.	Yettinabudihal ..	85	1,360	1,615	E-6

PRIMARY

BELLARY TALUK

L.C. No.	Name of village/ town/ward/ urban enume-rators' block No.	Area of village in acres and of town/ ward in Km²	No.of Occu-pied resi-dential houses	No.of house-holds	Total population (including Institutional and Houseless population)			Scheduled Castes		Scheduled Tribes		Literate and educated persons		WORKERS			
														Total workers (I–IX)		I	
					P	M	F	M	F	M	F	M	F	M	F	M	F
1	2	3	4	5	6	7	8	9	10	11	12	13	14	15	16	17	18
Bellary Taluk—T		**1681.6**	**47857**	**52221**	**265294**	**136282**	**129012**	**17513**	**17700**	**1419**	**1369**	**59778**	**25370**	**72523**	**24378**	**18071**	**4189**
R		**1653.9**	**26221**	**27642**	**140111**	**70754**	**69357**	**11409**	**11695**	**484**	**494**	**21808**	**4340**	**41266**	**19897**	**17189**	**4059**
U		27.7	**21636**	**24579**	**125183**	**65528**	**59655**	**6104**	**6005**	**935**	**875**	**37970**	**21030**	**31257**	**4481**	**882**	**130**
RURAL																	
1.	Bellary (Rural) ..	15,923*	772	787	3,042	1,565	1,477	358	284	..	..	450	110	824	279	92	14
2.	Haddinagundu	1,748	4	4	16	10	6	..	..	..	..	3	1	6	..	..	..
3.	Bevinahalli ..	1,251	79	79	489	246	243	19	13	3	12	92	25	134	80	65	28
4.	Bisalahalli ..	2,297	137	139	719	367	352	82	84	136	138	208	41	207	3	91	1
5.	Bellary Gonahal	1,958	78	79	411	203	208	55	63	..	..	50	7	117	22	32	4
6.	Andralu ..	1,621	124	124	579	296	283	..	..	..	..	96	18	172	66	25	1
7.	Patrabudhihal ..	1,351	42	42	232	112	120	52	49	..	..	39	5	65	59	17	6
8.	Mundrigi ..	2,240	83	83	421	216	205	137	131	..	..	35	4	148	116	34	19
9.	Sanjeevarayana-kote ..	4,791	245	279	1,558	754	804	213	233	42	41	148	15	470	332	186	16
10.	Mincheri ..	2,805	284	285	1,508	779	729	96	95	..	..	211	59	446	173	169	9
11.	Halakundi ..	6,926	247	250	1,404	710	694	150	146	..	..	144	36	373	41	238	11
12.	Honnahalli ..	3,417	184	191	1,118	582	536	459	438	..	..	70	8	361	78	290	53
13.	Aladahalli ..	1,955	59	59	322	163	159	54	50	..	..	63	9	104	56	40	1
14.	Belagal ..	9,174	443	443	2,416	1,205	1,211	611	648	..	..	429	83	704	297	240	27
15.	Janikunte ..	4,375	176	179	1,194	613	581	221	224	..	..	244	44	352	196	79	24
16.	Haragindona ..	5,165	230	240	1,244	603	641	108	136	..	..	229	67	363	108	203	2
17.	Kolagallu ..	13,717	767	801	4,514	2,274	2,240	571	694	..	..	641	110	1,359	677	555	178
18.	Kurugodu ..	11,117	1,098	1,112	6,182	3,080	3,102	171	185	..	..	1,126	343	1,658	487	477	71
19.	Badanahatti ..	7,976	431	467	2,669	1,340	1,329	5	4	..	..	330	57	766	260	159	6
20.	Siddamanahalli	6,946	386	400	2,283	1,163	1,120	119	131	..	..	464	102	676	447	366	91
21.	Kudathini ..	19,355	1,371	1,403	7,417	3,777	3,640	619	638	3	1	1,228	305	2,199	1,018	801	198
22.	Veniveerapura ..	6,231	208	212	1,260	664	596	123	132	..	..	192	18	428	260	153	49
23.	Thimmalapura ..	3,909	116	119	675	346	329	115	110	..	..	112	24	204	111	83	11
24.	Yelubenchi ..	4,986	289	289	1,463	739	724	97	103	..	..	257	28	421	108	64	7
25.	Orvai ..	5,738	124	132	816	406	410	43	46	..	..	116	17	242	178	178	72
26.	Lakshmipura ..	2,044	51	74	202	109	93	7	11	..	..	41	15	66	44	31	14
27.	Kallukamba ..	1,813	213	260	1,307	662	645	99	100	..	..	179	25	362	292	236	162
28.	Pattanasaragu ..	1,368	129	140	662	332	330	25	28	..	..	93	8	217	170	109	60
29.	Guttiganur ..	2,505	151	151	793	412	381	181	161	..	..	40	3	281	257	179	170
30.	Nalludi ..	5,135	601	611	3,102	1,585	1,517	607	610	..	..	445	136	1,040	629	286	82
31.	Emmiganur ..	13,762	1,241	1,282	6,541	3,350	3,191	540	542	..	..	1,034	322	2,012	1,133	971	292
32.	Somalapura ..	1,534	225	251	1,172	586	586	47	55	..	..	101	4	345	346	59	8

Note: The total of the village areas may not tally with the rural area of the taluk. The data of these areas are from different sources and no attempt has been made to tally the two.

*Also includes the area under Bellary Town.

CENSUS ABSTRACT

BELLARY TALUK

WORKERS																		NON-WORKERS		
II		III		IV		V(*a*)		V(*b*)		VI		VII		VIII		IX		X		L.C.
M	F	M	F	M	F	M	F	M	F	M	F	M	F	M	F	M	F	M	F	No.
19	20	21	22	23	24	25	26	27	28	29	30	31	32	33	34	35	36	37	38	1
18402	**14499**	**856**	**98**	**764**	**253**	**3094**	**1010**	**6684**	**567**	**2299**	**226**	**7202**	**616**	**5495**	**847**	**9656**	**2073**	**63759**	**104634**	
17366	**14019**	**648**	**84**	**520**	**197**	**818**	**392**	**655**	**43**	**531**	**57**	**845**	**304**	**551**	**180**	**2143**	**562**	**29488**	**49460**	
1036	**480**	**208**	**14**	**244**	**56**	**2276**	**618**	**6029**	**524**	**1768**	**169**	**6357**	**312**	**4944**	**667**	**7513**	**1511**	**34271**	**55174**	
212	68	27	2	4	..	6	1	156	2	75	7	34	20	161	153	59	12	739	1,198	1
..	..	..	..	..	..	..	..	..	..	..	..	..	..	6	..	..	..	4	6	2
47	47	..	..	..	..	..	..	..	..	7	2	5	..	3	..	7	3	112	163	3
40	1	3	..	..	..	..	..	26	..	7	..	2	..	9	..	29	1	160	349	4
48	14	11	2	..	..	..	..	4	..	2	..	2	1	5	..	13	1	86	186	5
12	25	4	2	..	..	1	..	2	1	43	18	20	2	5	..	60	17	124	217	6
41	51	1	2	..	..	..	..	1	..	1	..	2	..	..	..	2	..	47	61	7
97	95	11	1	..	..	2	1	2	..	..	..	..	..	1	..	1	..	68	89	8
263	310	3	..	..	..	8	1	..	..	..	..	..	..	..	..	10	5	284	472	9
221	149	3	10	28	..	6	1	1	..	..	..	4	1	..	..	14	3	333	556	10
68	17	..	..	48	8	1	..	6	..	..	..	3	3	5	..	4	2	337	653	11
14	5	2	..	48	1	..	..	..	..	..	..	1	18	..	..	6	1	221	458	12
46	27	..	..	..	..	12	23	..	..	..	..	..	..	..	..	6	5	59	103	13
121	82	18	3	251	151	4	5	9	2	3	2	9	14	25	..	24	11	501	914	14
168	141	14	..	67	25	6	..	1	..	1	..	6	4	..	..	10	2	261	385	15
92	93	..	..	38	11	5	..	..	..	2	..	8	2	..	..	15	..	240	533	16
456	452	31	7	2	..	35	11	73	1	41	1	34	7	15	1	117	19	915	1,563	17
707	369	21	1	..	..	78	10	51	..	36	..	108	17	11	..	169	19	1422	2,615	18
530	254	17	..	7	..	9	..	10	..	..	..	14	..	6	..	14	..	574	1,069	19
247	337	..	..	..	..	4	..	8	..	6	..	7	..	2	6	36	13	487	673	20
812	708	100	8	1	..	68	24	32	3	45	5	65	21	42	5	233	46	1,578	2,622	21
214	204	1	..	..	..	4	..	1	..	1	..	7	2	29	..	18	5	236	336	22
89	105	18	..	..	..	..	..	..	..	1	..	..	..	3	..	10	1	142	212	23
305	88	2	..	..	..	7	..	1	1	17	3	5	2	1	..	19	7	318	616	24
39	104	..	..	..	..	3	..	5	..	3	..	5	2	1	..	8	..	164	232	25
19	26	..	..	..	..	2	2	..	..	5	..	2	1	1	..	6	1	43	49	26
85	120	4	..	1	..	2	..	7	..	5	..	9	2	..	..	13	8	300	353	27
79	100	10	4	..	..	3	..	1	..	2	..	7	2	..	..	6	4	115	160	28
89	86	..	..	..	..	3	..	2	..	..	..	1	1	..	..	7	..	131	124	29
624	534	16	..	..	..	17	1	24	3	12	..	30	5	1	..	30	4	545	888	30
771	781	34	1	1	..	25	8	21	9	23	2	55	20	4	..	107	20	1,338	2,058	31
254	336	15	..	..	..	2	..	2	..	3	..	3	1	1	..	6	1	241	240	32

PRIMARY

BELLARY TALUK

L.C. No.	Name of village/ town/ward/ urban enume-rators' block No.	Area of village in acres and of town/ ward in Km²	No.of Occu-pied resi-dential houses	No.of house-holds	Total population (including Institutional and Houseless population)			Scheduled Castes		Scheduled Tribes		Literate and educated persons		WORKERS Total workers (I–IX)		I	
					P	M	F	M	F	M	F	M	F	M	F	M	F
1	2	3	4	5	6	7	8	9	10	11	12	13	14	15	16	17	18
33.	Havinahal Veerapur	3,206	298	308	1,536	751	785	135	130	..	..	448	34	440	179	184	23
34.	Chitikinahal	921	34	40	195	103	92	..	..	..	..	10	3	54	47	32	29
35.	Karekeri	860	90	107	474	244	230	10	11	..	..	15	2	159	20	150	18
36.	Mustagatta	2,947	152	160	963	479	484	17	19	..	..	120	7	274	46	217	5
37.	Kyadigehal	1,731	141	147	770	368	402	84	87	..	..	105	15	215	18	106	3
38.	Genikehal	4,932	391	410	2,107	1,058	1,049	118	99	..	..	356	100	595	185	316	33
39.	Kolur	7,403	277	281	1,415	684	731	102	104	..	..	105	8	385	81	176	4
40.	Somasamudra	8,804	421	426	2,229	1,112	1,117	84	74	..	..	402	55	725	578	382	86
41.	Yarringaligi	4,689	303	337	1,705	873	832	123	128	5	4	305	64	477	317	297	99
42.	Vaddahatti	5,983	288	336	1,531	766	765	78	82	..	..	115	20	486	380	155	90
43.	Singadevanahalli	1,491	5	10	19	9	10	2	10	..	..	7	..	4	1	1	..
44.	Byluru	4,268	251	258	1,419	708	711	..	..	..	..	214	69	400	49	293	24
45.	Sindegeri	5,108	336	337	1,786	918	868	260	270	..	..	291	48	546	295	183	4
46.	Dammur Kaggallu	3,867	202	202	913	463	450	19	16	..	..	122	7	301	238	238	163
47.	Chanahal	2,607	265	265	1,527	772	755	61	59	..	..	241	39	432	15	241	1
48.	Handihal	3,144	230	230	1,280	631	649	48	60	..	..	182	53	374	137	162	8
49.	Hire Hadagalli	4,985	294	294	1,521	763	758	107	92	..	..	216	13	470	303	216	81
50.	Basarakodu	1,866	234	234	1,178	582	596	39	39	..	..	154	16	319	127	5	1
51.	Karichedu	1,975	125	132	699	340	359	77	99	..	..	112	10	159	177	56	42
52.	Gudadur	2,917	188	188	1,072	522	550	150	165	..	..	252	80	319	128	166	22
53.	Dammur	6,977	333	381	1,639	811	828	103	121	..	..	244	34	454	98	302	21
54.	Korlagundi	6,061	407	411	2,154	1,081	1,073	114	132	..	..	201	20	602	270	284	3
55.	Jalibenchi	2,145	147	153	852	436	416	40	43	..	..	71	9	220	54	171	1
56.	Kappagallu	5,702	349	434	2,027	1,053	974	101	113	..	..	452	111	623	304	366	87
57.	Sidaragadda	5,434	332	344	1,865	943	922	106	117	..	..	318	50	594	312	307	94
58.	Moka	6,252	846	1,049	5,029	2,578	2,451	157	188	..	..	724	109	1,553	784	415	38
59.	Gotur	2,534	120	120	655	339	316	82	74	..	..	148	19	195	81	117	36
60.	Kallukutikinahalu	1,604	90	91	479	242	237	47	62	..	..	84	1	130	36	61	1
61.	Masudipura	1,045	65	69	390	202	188	..	..	..	..	76	.	115	34	79	6
62.	Banapura	2,110	31	31	160	89	71	11	11	..	..	29	6	52	1	8	..
63.	Venenur	1,809	164	175	1,047	545	502	100	94	..	..	152	34	324	46	141	10
64.	Sindavala	6,473	946	1,039	1,792	898	894	66	71	189	198	183	20	499	251	217	23
65.	Bennikallu	2,674	393	403	2,182	1,064	1,118	88	113	..	..	113	14	628	299	193	16
66.	Yerragudi	3,346	340	370	2,040	1,053	987	153	138	..	..	397	60	614	110	224	5
67.	Mokagonahal	3,334	215	222	1,210	620	590	70	66	..	..	242	35	390	161	198	17
68.	Hommanahal	1,078	85	112	499	277	222	35	36	..	..	98	12	161	74	74	14
69.	Jalihal	1,562	189	235	1,053	525	528	70	84	..	..	183	34	295	169	81	18
70.	Dasaranagenahalli	2,425	137	151	852	441	411	78	59	..	..	193	29	253	87	131	9
71.	Thambrahalli	3,755	52	62	315	159	156	21	22	..	..	43	7	94	21	33	..
72.	Gollanagenahalli	2,056	109	114	599	291	308	10	7	..	..	96	20	183	74	85	9

CENSUS ABSTRACT

BELLARY TALUK

WORKERS																		NON-WORKERS		
II		III		IV		V(*a*)		V(*b*)		VI		VII		VIII		IX		X		L.C.
M	F	M	F	M	F	M	F	M	F	M	F	M	F	M	F	M	F	M	F	No.
19	20	21	22	23	24	25	26	27	28	29	30	31	32	33	34	35	36	37	38	1
218	155	3	..	..	..	5	..	2	..	5	1	12	..	..	..	11	..	311	606	33
22	18	..	..	..	..	..	..	..	..	..	..	..	..	..	..	..	..	49	45	34
7	2	..	..	..	..	1	..	..	..	..	..	1	..	..	..	..	..	85	210	35
45	36	..	..	..	..	9	..	1	2	1	..	1	3	..	..	..	..	205	438	36
92	10	1	..	..	..	5	..	1	..	..	..	4	1	..	..	6	4	153	384	37
251	138	2	..	..	..	1	..	5	..	3	..	7	5	..	..	10	9	463	864	38
199	77	1	..	..	..	2	..	..	..	..	..	..	..	..	..	7	..	299	650	39
286	484	..	..	1	..	8	..	1	1	15	1	9	4	..	..	23	2	387	539	40
162	212	1	..	..	..	4	..	2	..	..	..	..	1	..	..	11	5	396	15	41
263	279	30	1	..	..	3	..	9	3	2	..	9	2	1	..	14	5	280	385	42
..	..	..	..	..	..	..	..	1	..	..	..	1	1	..	..	1	..	5	9	43
61	21	2	..	..	..	8	..	4	..	3	..	10	2	..	..	19	2	308	662	44
258	36	..	..	..	..	16	200	5	..	2	..	3	..	..	1	79	55	372	572	45
48	68	..	1	..	..	3	..	..	..	..	..	2	1	1	..	9	5	162	212	46
172	14	..	..	..	..	6	..	3	..	3	..	2	..	1	..	4	..	340	740	47
175	118	3	..	..	..	8	..	2	..	1	..	2	..	..	..	21	11	257	512	48
228	219	..	..	..	..	5	1	2	..	3	..	7	1	..	..	9	1	293	455	49
286	123	3	..	..	..	11	..	2	..	1	..	3	3	..	..	8	..	263	469	50
90	129	..	..	..	..	..	..	..	..	11	..	..	..	..	..	2	6	181	182	51
112	91	3	1	..	..	11	..	1	1	12	2	4	4	..	..	10	7	203	422	52
113	75	1	..	..	..	10	..	1	..	1	..	9	1	..	..	17	1	357	730	53
291	260	1	..	..	..	2	1	3	..	4	..	6	1	..	..	11	5	479	803	54
42	52	..	..	..	..	1	1	..	..	2	..	..	..	..	..	4	..	216	362	55
239	216	5	..	..	..	2	..	..	..	2	..	2	1	..	..	7	..	430	670	56
173	197	19	7	..	..	14	5	7	..	3	..	10	5	18	..	43	4	349	610	57
766	656	10	2	..	..	150	47	26	..	6	3	66	13	3	..	111	25	1,025	1,667	58
74	43	..	..	..	..	3	1	..	..	..	..	..	1	..	..	1	..	144	235	59
59	34	..	..	..	..	1	..	1	..	..	..	3	1	..	..	5	..	112	201	60
32	27	..	..	..	..	..	..	..	..	2	..	..	..	..	..	2	1	87	154	61
41	..	..	..	..	..	..	..	..	..	..	..	..	..	..	..	3	1	37	70	62
140	28	6	1	..	..	9	..	1	..	1	..	5	..	..	..	21	7	221	456	63
221	222	16	1	..	..	9	1	19	2	..	..	7	1	..	..	10	1	399	643	64
386	265	2	..	..	..	4	..	6	1	10	2	8	3	1	..	18	12	436	819	65
321	93	11	3	..	..	16	1	2	..	4	..	17	6	1	..	18	2	439	877	66
115	139	12	..	..	..	9	1	2	..	25	..	4	..	..	..	25	4	230	429	67
79	55	..	..	..	..	2	..	1	..	..	..	..	1	..	..	5	4	116	148	68
187	147	..	..	..	..	1	..	3	..	..	..	5	1	3	..	15	3	230	359	69
89	74	5	..	..	..	4	..	5	..	1	..	6	1	..	..	12	3	188	324	70
44	21	5	..	..	..	5	..	1	..	..	..	3	..	..	..	3	..	65	135	71
76	63	11	1	..	..	2	..	..	..	..	..	1	..	..	..	8	1	108	234	72

PRIMARY

BELLARY TALUK

L.C. No.	Name of village/ town/ward/ urban enume-rators' block No.	Area of village in acres and of town/ ward in Km.^{2}	No.of Occu-pied resi-dential houses	No.of house-holds	Total population (including institutional and Houseless population)			Scheduled Castes		Scheduled Tribes		Literate and educated persons		WORKERS Total workers (I–IX)		I	
					P	M	F	M	F	M	F	M	F	M	F	M	F
1	2	3	4	5	6	7	8	9	10	11	12	13	14	15	16	17	18
73.	Karekal ..	4,447	209	212	1,142	585	557	163	154	..	..	184	20	351	286	160	90
74.	Karekal Veerapura	2,996	423	464	2,310	1,152	1,158	138	147	..	..	316	58	648	355	299	52
75.	Byalachinte ..	1,008	100	110	556	269	287	36	51	..	..	99	14	161	123	6	3
76.	Byradevanahalli ..	4,446	214	223	1,165	563	602	49	49	..	..	137	36	335	219	55	3
77.	Chaganur ..	4,736	247	250	1,352	683	669	108	101	..	..	315	74	392	359	180	136
78.	Sirivara ..	4,142	309	371	1,788	910	878	144	141	..	..	135	13	533	476	311	246
79.	Sanganakallu ..	2,575	394	407	2,032	1,014	1,018	358	333	..	..	322	46	585	230	161	37
80.	Mallapur ..	983	..	..	..	Un-inhabited			..	..	..	..	..	..	..	..	..
81.	Rupanagudi ..	5,631	418	421	1,951	976	975	50	38	..	..	169	74	532	300	145	20
82.	Rayapuram ..	2,862	115	115	675	358	317	102	85	..	..	52	6	203	5	32	3
83.	Chandur ..	2,033	..	..	..	Un-inhabited		..	..	..	..	..	..	..	..	..	..
84.	Kammarchedu ..	3,191	159	170	847	418	429	22	23	..	..	187	39	240	44	120	..
85.	Yettinabudihal ..	5,659	312	317	1,615	834	781	92	83	101	92	209	19	490	179	256	75
86.	Burranayakanahalli	1,150	40	54	265	132	133	..	..	..	..	9	1	78	50	..	..
87.	Bobbakunta ..	2,530	44	49	264	137	127	7	8	5	8	68	9	95	38	17	2
88.	Ibrampura ..	2,189	122	122	674	340	334	109	93	..	..	126	9	234	158	88	18
89.	Sankarabanda ..	1,963	172	186	994	516	478	18	31	..	..	179	12	311	109	201	24
90.	Tolamamidi ..	2,891	41	46	225	118	107	30	33	..	..	29	4	72	68	48	40
91.	Asundi ..	5,409	155	158	906	444	462	69	85	..	..	156	17	298	284	173	164
92.	Godehal ..	1,369	32	32	181	97	84	4	5	..	..	38	19	57	22	21	6
93.	Amarapura ..	1,544	75	78	430	210	220	36	34	..	..	65	4	117	5	71	2
94.	Kakkabevinahalli	1,074	132	141	770	376	394	30	30	..	..	64	3	225	3	106	..
95.	Tegginabudihal ..	1,489	64	67	395	198	197	70	85	..	..	67	8	120	43	67	2
96.	Paramadevanahalli	1,974	164	164	845	443	402	58	57	..	..	158	30	247	153	47	5
97.	Meenahalli ..	2,534	179	184	1,078	550	528	58	54	..	..	280	17	276	167	38	3
98.	Sidigina Mola ..	7,485	344	345	1,804	938	866	137	142	..	..	466	123	480	271	176	77
99.	Joladarasi ..	3,490	228	228	995	482	513	74	75	..	..	205	60	298	118	148	12
100.	Chellagurki ..	2,504	342	342	1,903	971	932	289	291	..	..	476	136	510	339	200	80
101.	Yalpi Kaggallu ..	3,822	254	275	1,446	713	733	117	123	..	..	276	24	414	234	202	76
102.	Lingdevanahalli ..	1,919	60	62	359	173	186	20	16	..	..	51	24	107	74	54	17
103.	Yalpi ..	5,722	228	234	1,279	628	651	33	28	..	..	185	27	369	188	117	27
104.	Kuntanahalu ..	4,320	178	180	956	484	472	60	61	..	..	66	6	251	80	109	8

CENSUS ABSTRACT

BELLARY TALUK

WORKERS																		NON-WORKERS		
II		III		IV		V(*a*)		V(*b*)		VI		VII		VIII		IX		X		L.C.
M	F	M	F	M	F	M	F	M	F	M	F	M	F	M	F	M	F	M	F	No.
19	20	21	22	23	24	25	26	27	28	29	30	31	32	33	34	35	36	37	38	1
169	188	..	..	..	..	3	1	1	..	..	..	9	5	..	..	9	2	234	271	73
273	288	6	2	..	..	21	2	6	..	11	3	13	1	2	..	17	7	504	803	74
144	116	..	..	..	..	3	1	..	..	..	..	..	1	..	..	8	3	108	164	75
217	118	..	..	..	..	26	28	..	..	2	..	6	4	..	..	29	10	228	283	76
151	203	8	2	..	..	6	..	8	..	..	..	10	5	..	..	29	13	291	310	77
209	223	3	1	1	1	1	..	1	..	..	..	2	2	..	..	5	3	377	402	78
356	191	..	..	21	..	7	..	7	1	5	..	9	..	..	..	19	1	429	788	79
..	..	..	..	..	..	..	..	..	Un-inhabited			..	..	..	..	..	..	..	..	80
357	276	3	..	..	..	8	..	1	..	1	..	4	1	1	..	12	3	444	675	81
169	2	..	..	..	..	..	..	..	..	..	..	2	..	..	..	..	..	155	312	82
..	..	..	..	..	..	..	..	..	Un-inhabited			..	..	..	..	..	..	..	..	83
82	28	1	..	..	..	6	..	3	1	2	..	5	4	2	..	19	9	178	385	84
101	70	29	4	..	..	5	..	9	2	7	..	10	8	15	4	58	16	344	602	85
77	50	..	..	..	..	..	..	..	..	..	..	..	..	..	..	1	..	54	83	86
52	14	8	4	..	..	..	..	..	..	2	3	11	12	..	1	5	2	42	89	87
139	139	..	..	..	..	..	..	1	..	..	..	1	..	..	..	5	1	106	176	88
77	75	1	..	..	..	2	1	..	..	..	..	2	4	5	..	23	5	205	269	89
22	28	..	..	..	..	..	..	..	..	..	..	..	..	..	..	2	..	46	39	90
121	120	..	..	..	..	..	..	..	..	..	..	1	..	..	..	3	..	146	178	91
20	15	..	..	..	..	..	..	..	..	1	..	2	..	..	..	3	1	40	62	92
38	..	2	..	..	..	..	..	..	..	..	..	1	..	..	..	7	3	93	215	93
85	3	..	..	..	..	1	..	1	..	..	..	4	..	13	..	13	..	151	391	94
42	37	13	3	..	..	1	..	1	..	1	..	1	2	2	2	5	..	78	154	95
111	111	..	..	..	..	..	..	3	1	..	..	22	19	25	2	26	12	196	249	96
108	151	..	..	1	..	7	2	7	..	..	1	4	3	100	4	11	3	274	361	97
221	179	4	..	..	..	5	2	7	..	1	1	2	..	12	..	52	12	458	595	98
86	73	..	..	..	..	17	10	9	5	..	..	8	..	..	..	30	18	184	395	99
232	243	4	..	..	..	7	1	2	..	3	..	20	9	4	..	38	6	461	593	100
128	125	31	3	..	..	5	4	13	..	2	..	9	6	2	..	22	20	299	499	101
38	54	3	1	..	..	4	..	..	..	..	..	1	1	..	..	7	1	66	112	102
150	152	12	1	..	..	19	..	10	1	29	..	9	4	2	..	21	3	259	463	103
118	59	1	..	..	..	1	..	..	..	..	..	..	1	..	1	22	11	233	292	104

PRIMARY

BELLARY TALUK

L.C. No.	Name of village/ town/ward/ urban enume-rators' block No.	Area of village in acres and of town/ ward in Km.^{2}	No.of Occu-pied resi-dential houses	No.of house-holds	Total population (including Institutional and Houseless population)			Scheduled Castes		Scheduled Tribes		Literate and educated persons		WORKERS			
														Total workers (I–IX)		I	
					P	M	F	M	F	M	F	M	F	M	F	M	F
1	2	3	4	5	6	7	8	9	10	11	12	13	14	15	16	17	18
3/II.	URBAN																
	Bellary City	.. 27.71	21636	24579	125183	65528	59655	6104	6005	935	875	37970	21030	31257	4481	882	130
	Ward I	NA	568	708	3,395	2,099	1,296	150	119	12	6	904	390	858	141	76	..
	1	..	16	16	636	584	52	24	3	..	..	190	23	122	4	75	..
	2A	..	139	139	540	295	245	38	36	..	..	145	57	142	32	..	..
	2B	..	58	61	375	217	158	7	14	..	..	132	47	108	2	..	..
	3A	..	45	51	256	136	120	10	8	..	..	71	31	62	17	..	..
	3B	..	99	99	512	277	235	33	17	3	2	63	18	146	79	..	..
	3C	..	96	98	508	265	243	29	34	9	4	86	113	120	4	..	..
	3D	..	84	93	420	228	192	5	4	..	..	147	69	106	3	1	..
	4	..	31	151	148	97	51	4	3	..	..	70	32	52	..	..	..
	Ward II	NA	406	531	3,261	1,693	1,568	22	27	..	1	949	646	772	55	15	10
	5A	..	88	114	620	320	300	1	1	..	..	254	191	134	20	6	5
	5B	..	11	15	86	40	46	19	22	..	..	20	21	15	4	..	..
	6A	..	75	75	504	256	248	2	4	..	..	145	96	114	11	5	1
	6B	..	87	98	464	234	230	..	..	..	..	98	83	118	6	3	..
	7A	..	35	106	607	311	296	..	..	..	1	192	140	167	8	1	4
	7B	..	91	103	852	454	398	..	..	..	..	211	106	198	6	..	..
	7C	..	19	20	128	78	50	..	..	..	..	29	9	26	..	..	..
	Ward III	NA	534	592	3,248	1,790	1,458	..	..	6	2	1,319	777	810	72	1	..
	8	..	47	50	303	164	139	..	..	..	..	120	73	78	16	..	..
	9A	..	103	103	554	282	272	..	..	6	2	224	163	127	13	..	..
	9B	..	84	84	618	371	247	..	..	..	..	287	138	203	2	..	..
	9C	..	91	94	500	262	238	..	..	..	..	140	85	131	9	..	..
	10A	..	73	77	548	329	219	..	..	..	..	245	93	111	17	..	..
	11A	..	28	30	127	57	70	..	..	..	..	36	37	27	3	..	..
	11B	..	108	154	598	325	273	..	..	..	..	267	188	133	12	1	..
	Ward IV	NA	281	592	1,504	791	713	2	1	..	..	625	448	367	11	1	..
	12A	..	92	95	547	258	289	2	1	..	..	191	162	112	6	1	..
	12B	..	34	91	208	106	102	..	..	..	..	95	85	38	..	..	..
	13A	..	121	219	560	303	257	..	..	..	..	244	169	120	..	..	..
	13B	..	5	27	17	9	8	..	..	..	..	8	4	7	2	..	..
	14	..	29	160	172	115	57	..	..	..	..	87	28	90	3	..	..
	Ward V	NA	882	943	5,175	2,776	2,399	14	18	2	2	1,576	813	1,399	85	14	6
	15A	..	67	78	264	153	111	..	..	..	..	27	5	76	30	..	..
	15B	..	62	62	446	237	209	..	..	..	..	155	92	104	1	..	..
	16A	..	86	89	662	339	323	..	..	2	2	209	121	172	8	..	..
	16B	..	97	111	593	333	260	14	18	..	..	153	54	183	4	..	..

* *Note:* NA = Data not available

CENSUS ABSTRACT

BELLARY TALUK

WORKERS																		NON-WORKERS		
II		III		IV		V(*a*)		V(*b*)		VI		VII		VIII		IX		X		L.C.
M	F	M	F	M	F	M	F	M	F	M	F	M	F	M	F	M	F	M	F	No.
19	20	21	22	23	24	25	26	27	28	29	30	31	32	33	34	35	36	37	38	1
1,036	**480**	**208**	**14**	**244**	**56**	**2276**	**618**	**6029**	**524**	**1768**	**169**	**6357**	**312**	**4944**	**667**	**7513**	**1511**	**34271**	**55174**	**3/II.**
..	**1**	**2**	..	**43**	**51**	**8**	**1**	**40**	**2**	**29**	**5**	**97**	**9**	**419**	**27**	**144**	**45**	**1,241**	**1,155**	
..	1	1	..	1	..	1	..	5	..	4	..	10	1	16	1	9	1	462	48	1
..	..	1	..	..	..	..	..	6	..	9	5	22	5	81	8	23	14	153	213	2A
..	..	..	..	..	..	2	..	4	1	5	..	36	..	41	1	20	..	109	156	2A
..	..	..	..	6	7	4	..	7	..	5	..	7	..	9	9	24	1	74	103	3B
..	..	..	..	36	44	..	..	1	1	..	..	..	2	95	7	14	25	131	156	3A
..	..	..	..	..	..	..	..	8	..	4	..	1	1	100	..	7	3	145	239	3C
..	..	..	..	..	..	1	1	4	..	1	..	2	..	65	1	32	1	122	189	3D
..	..	..	..	..	..	..	..	5	..	1	..	19	..	12	..	15	..	45	51	4
2	..	**1**	..	**4**	..	**82**	**1**	**153**	**3**	**48**	**2**	**139**	**3**	**136**	**4**	**192**	**32**	**921**	**1,513**	
..	..	..	..	3	..	6	..	19	1	4	..	32	..	22	2	42	12	186	280	5A
..	..	..	..	..	..	1	..	2	..	..	..	..	1	5	1	7	2	25	42	5B
..	..	..	..	..	..	10	..	29	1	16	..	7	1	31	1	16	7	142	237	6A
..	..	..	..	..	..	20	1	8	..	9	..	25	..	22	..	31	5	116	224	6B
..	..	..	..	..	..	3	..	53	..	6	2	41	1	28	..	35	1	144	288	7A
2	..	1	..	1	..	41	..	32	1	11	..	30	..	25	..	55	5	256	392	7B
..	..	..	..	..	..	1	..	10	..	2	..	4	..	3	..	6	..	52	50	7C
..	..	**4**	**3**	**2**	..	**59**	**8**	**107**	**6**	**9**	**1**	**338**	**3**	**101**	**1**	**189**	**50**	**980**	**1,386**	
..	..	..	..	..	..	..	..	7	..	..	..	19	..	16	..	36	16	86	123	8
..	..	..	..	..	..	..	..	25	1	2	..	29	1	27	..	44	11	155	259	9A
..	..	..	..	1	..	1	..	16	..	1	..	152	..	14	..	18	2	168	245	9B
..	..	..	..	..	..	21	..	36	1	1	..	35	1	20	..	18	7	131	229	9C
..	..	2	2	..	..	36	8	8	3	..	..	28	..	9	..	28	4	218	202	10A
..	..	1	..	..	..	..	..	..	1	1	..	10	..	4	..	11	2	30	67	11A
..	..	1	1	1	..	1	..	15	..	4	1	65	1	11	1	34	8	192	261	11B
2	..	**2**	..	..	..	..	..	**25**	**1**	**19**	**1**	**210**	..	**24**	**2**	**84**	**7**	**424**	**702**	
..	..	1	..	..	..	..	..	9	..	15	1	42	..	12	1	32	4	146	283	12A
..	..	..	..	..	..	..	..	2	..	..	..	29	..	..	..	7	..	68	102	12B
..	..	1	..	..	..	..	..	11	..	3	..	66	..	9	..	30	..	183	257	13A
1	..	..	..	..	..	..	..	1	..	1	..	1	..	1	..	2	2	2	6	13B
1	..	..	..	..	..	..	..	2	1	..	..	72	..	2	1	13	1	25	54	14
20	**14**	**7**	..	**6**	..	**76**	**3**	**351**	**3**	**32**	..	**449**	**7**	**192**	**30**	**252**	**22**	**1,377**	**2,314**	**3/II**
..	..	..	..	..	..	..	..	4	..	1	..	6	2	50	27	15	1	77	81	15A
..	..	..	..	..	..	15	..	22	..	3	..	44	..	10	..	10	1	133	208	15B
..	..	1	..	2	..	52	1	53	1	..	..	26	..	12	..	26	6	167	315	16A
..	..	..	..	..	..	1	1	92	1	3	..	27	..	34	..	26	2	150	256	16B

PRIMARY

BELLARY TALUK

L.C. No.	Name of village/ town/ward/ urban enumerators' block No.		Area of village in acres and of town/ ward in Km.²	No.of Occupied residential houses	No.of households	Total population (including Institutional and Houseless population)			Scheduled Castes		Scheduled Tribes		Literate and educated persons		WORKERS			
															Total workers (I–IX)		I	
						P	M	F	M	F	M	F	M	F	M	F	M	F
1	2		3	4	5	6	7	8	9	10	11	12	13	14	15	16	17	18
3/II		16C	..	122	122	623	332	291	..	..	..	..	130	46	175	17	..	..
		17A	..	112	142	602	317	285	..	..	..	..	238	136	140	8	8	4
		17B	..	99	102	614	316	298	..	..	..	..	130	49	181	4	2	..
		17C	..	112	112	572	293	279	..	..	..	..	177	89	142	4	1	..
		18	..	52	52	331	181	150	..	..	..	..	135	102	76	3	..	2
		19	..	73	73	468	275	193	..	..	..	..	222	119	150	6	3	..
	Ward VI		**NA**	**1,249**	**1,412**	**7,172**	**3,662**	**3,510**	**428**	**453**	**2**	**4**	**1,628**	**756**	**1,953**	**145**	**25**	**1**
		20A	..	97	97	591	319	272	..	..	..	..	137	54	175	7	1	..
		20B	..	93	111	526	258	268	..	..	..	..	132	90	129	5	4	..
		20C	..	82	91	522	258	264	..	..	..	..	127	80	118	3	2	..
		20D	..	103	109	639	327	312	..	..	..	..	197	132	171	7	2	..
		20E	..	56	59	330	156	174	..	..	..	..	78	63	87	..	3	..
		21	..	47	84	287	147	140	10	8	..	..	73	38	71	8	1	..
		22A	..	126	146	556	289	267	..	..	..	..	67	23	159	19	7	..
		22B	..	106	117	538	267	271	79	94	..	..	147	14	149	40	..	..
		22C	..	101	101	540	267	273	..	..	..	..	40	13	154	11	..	..
		23	..	105	119	532	261	271	189	210	..	..	109	21	135	22	2	..
		24A	..	95	105	523	274	249	14	17	..	..	185	108	142	14	..	..
		24B	..	93	102	534	284	250	5	5	..	..	129	47	170	..	..	..
		24C	..	61	81	508	266	242	75	74	2	2	82	23	130	3	..	..
		25	..	84	90	546	289	257	56	45	..	2	125	50	163	6	3	1
	Ward VII		**NA**	**1,133**	**1,239**	**6,764**	**3,440**	**3,324**	**1,216**	**1,273**	**5**	**3**	**1,312**	**550**	**1,801**	**561**	**34**	**5**
		26A	..	89	103	548	279	269	15	9	4	2	142	80	158	12	1	..
		26B	..	67	93	567	303	264	..	..	..	..	198	110	148	9	3	1
		27A	..	91	99	577	292	285	..	..	..	..	93	40	141	10	3	..
		27B	..	86	91	578	306	272	..	..	..	..	104	48	144	3	7	..
		28A	..	115	116	684	352	332	29	31	..	..	150	57	187	1	1	..
		28B	..	88	89	535	292	243	43	26	1	1	64	4	150	21	..	..
		28C	..	101	106	599	317	282	176	159	..	..	109	50	197	90	7	..
		29A	..	104	112	587	277	310	270	302	..	..	159	92	125	113	..	..
		29B	..	100	111	616	275	341	212	281	..	..	90	16	140	110	3	1
		29C	..	90	100	436	232	204	196	176	..	..	65	10	118	18	2	..
		29D	..	114	114	630	315	315	99	104	..	..	96	40	167	97	2	3
		29E	..	88	105	407	200	207	176	185	..	..	42	3	126	77	5	..
	Ward VIII		**NA**	**338**	**415**	**2,536**	**1,313**	**1,223**	..	..	..	..	**1,006**	**621**	**636**	**39**	**31**	**3**
		30	..	74	74	424	214	210	..	..	..	..	177	115	106	8	14	2
		31A	..	64	87	502	253	249	..	..	..	..	207	123	126	4	4	..
		31B	..	74	79	541	275	266	..	..	..	..	167	110	148	13	2	..
		31C	..	61	87	514	279	235	..	..	..	..	207	105	119	7	1	..
		32	..	65	88	555	292	263	..	..	..	..	248	168	137	7	10	1

CENSUS ABSTRACT

BELLARY TALUK

WORKERS																		NON-WORKERS		
II		III		IV		V(*a*)		V(*b*)		VI		VII		VIII		IX		X		L.C.
M	F	M	F	M	F	M	F	M	F	M	F	M	F	M	F	M	F	M	F	No.
19	20	21	22	23	24	25	26	27	28	29	30	31	32	33	34	35	36	37	38	1
18	14	1	..	..	..	3	..	40	..	12	..	48	1	25	1	28	1	157	274	16C
2	..	..	..	..	..	1	..	26	..	2	..	39	2	16	..	46	2	177	277	17A
..	..	..	..	..	..	..	..	77	1	6	..	52	..	24	1	20	2	135	294	17B
..	..	5	..	1	..	..	..	27	..	4	..	61	..	11	..	32	4	151	275	17C
..	..	..	..	..	..	1	..	3	..	..	..	46	..	9	..	17	1	105	147	18
..	..	..	..	3	..	3	1	7	..	1	..	100	2	1	1	32	2	125	187	19
21	**8**	..	..	**8**	..	**120**	**12**	**700**	**31**	**116**	**17**	**330**	**30**	**268**	**19**	**365**	**27**	**1,709**	**3,365**	
4	2	..	..	1	..	16	1	56	2	6	..	27	1	39	..	25	1	144	265	20A
..	..	..	..	..	..	..	..	46	..	5	..	26	1	13	2	35	2	129	263	20B
1	..	..	..	1	..	..	..	53	1	..	..	29	..	1	..	31	2	140	261	20C
1	..	..	..	1	..	..	..	81	2	5	..	33	3	12	1	36	1	156	305	20D
..	..	..	..	..	..	..	..	36	..	..	..	14	..	13	..	21	..	69	174	20E
6	4	..	..	..	..	..	..	21	1	2	..	20	1	11	1	10	1	76	132	21
..	..	..	..	..	..	5	..	58	5	11	4	19	3	16	..	43	7	130	248	22A
4	..	..	..	3	..	3	..	40	16	35	13	25	3	30	2	9	6	118	231	22B
2	1	..	..	..	..	..	..	64	..	9	..	11	1	57	8	11	1	113	262	22C
2	1	..	..	..	..	8	11	24	1	14	..	10	5	13	..	62	4	126	249	23
..	..	..	..	1	..	1	..	80	3	1	..	18	6	22	4	19	1	132	235	24A
..	..	..	..	..	..	86	..	6	..	10	..	32	..	13	..	23	..	114	250	24B
..	..	..	..	1	..	1	..	50	..	16	..	30	2	15	..	17	1	136	239	24C
1	..	..	..	..	..	..	..	85	..	2	..	36	4	13	1	23	..	126	251	25
45	**1**	**5**	..	**5**	**1**	**215**	**121**	**341**	**125**	**258**	**57**	**261**	**38**	**408**	**102**	**229**	**111**	**1,639**	**2,763**	
3	..	1	..	..	..	4	..	48	2	7	..	54	8	30	..	10	2	121	257	26A
..	..	..	..	..	..	25	2	16	..	5	1	63	1	17	..	19	4	155	255	26B
2	..	..	..	..	..	18	3	24	..	1	..	21	4	54	..	18	3	151	275	27A
4	..	1	..	1	1	16	..	28	..	6	..	15	2	56	..	10	..	162	269	27B
..	..	2	..	2	..	47	..	26	..	12	..	22	..	49	..	26	1	165	331	28A
1	..	..	..	..	..	3	2	51	4	10	..	22	2	40	9	23	4	142	222	28B
30	..	1	..	..	..	101	86	18	..	3	..	18	4	10	..	9	..	120	192	28C
3	..	..	..	..	..	..	1	39	78	64	24	4	3	8	1	7	6	152	197	29A
..	..	..	..	..	..	..	..	24	26	37	2	11	..	38	37	27	44	135	231	29B
..	..	..	..	2	..	..	2	32	8	27	3	15	3	7	..	33	2	114	186	29C
2	1	..	..	..	..	..	..	30	7	18	8	16	11	63	24	36	43	148	218	29D
..	..	..	..	..	..	1	25	5	..	68	19	..	..	36	31	11	2	74	130	29E
21	**5**	**3**	..	**1**	..	**63**	..	**78**	**4**	**10**	**1**	**290**	**6**	**35**	**1**	**104**	**19**	**677**	**1,184**	
1	..	1	..	..	..	1	..	12	1	2	1	52	3	4	..	19	1	108	202	30
..	..	2	..	..	..	14	..	17	2	1	..	55	1	8	..	25	1	127	245	31A
..	..	..	..	..	..	32	..	35	..	3	..	42	1	9	1	25	11	127	253	31B
20	5	..	..	..	..	11	..	7	..	1	..	61	1	4	..	14	1	160	228	31C
..	..	..	..	1	..	5	..	7	1	3	..	80	..	10	..	21	5	155	256	32

PRIMARY

BELLARY TALUK

L.C. No.	Name of village/ town/ward/ urban enumerators' block No.		Area of village in acres and of town/ ward in Km.^{2}	No.of Occupied residential houses	No.of households	Total population (including Institutional and Houseless population)			Scheduled Castes		Scheduled Tribes		Literate and educated persons		WORKERS			
															Total workers (I–IX)		I	
						P	M	F	M	F	M	F	M	F	M	F	M	F
1	2		3	4	5	6	7	8	9	10	11	12	13	14	15	16	17	18
3/II	**Ward IX**		**NA**	**512**	**572**	**3,325**	**1,712**	**1,613**	**3**	**1**	**73**	**70**	**1,171**	**604**	**765**	**38**	**49**	**4**
		33A	..	56	71	518	293	225	..	..	..	..	218	109	104	4	3	..
		33B	..	78	89	433	217	216	..	..	..	..	175	110	104	8	3	..
		33C	..	43	53	297	150	147	..	..	..	..	87	32	76	2	1	..
		34	..	30	30	187	90	97	3	1	..	..	49	31	47	1	6	1
		35	..	86	86	500	260	240	..	..	..	..	197	101	104	7	5	1
		36	..	77	79	416	207	209	..	..	..	..	154	94	97	1	5	..
		37A	..	82	87	584	295	289	..	..	22	19	153	58	132	5	20	1
		37B	..	60	77	390	200	190	..	..	51	51	138	69	100	10	6	1
	Ward X		**NA**	**859**	**911**	**5,069**	**2,609**	**2,460**	**6**	**4**	**49**	**53**	**1,209**	**503**	**1,329**	**200**	**40**	**3**
		38A	..	34	42	217	102	115	..	..	23	30	66	48	50	3	3	1
		38B	..	118	118	590	312	278	..	..	6	4	189	98	163	16	4	1
		39A	..	88	95	530	271	259	..	..	4	6	108	33	165	53	5	..
		39B	..	95	95	534	281	253	..	..	..	..	80	24	145	9	7	..
		39C	..	89	94	439	227	212	..	..	..	..	57	13	104	42	3	..
		39D	..	85	87	506	273	233	..	..	13	12	91	26	133	28	6	..
		40A	..	88	90	607	300	307	..	..	3	1	162	72	170	13	2	..
		40B	..	40	57	186	99	87	..	..	..	..	48	20	46	2	1	..
		41A	..	58	68	423	211	212	..	..	..	..	166	110	77	1	..	..
		41B	..	92	92	590	305	285	6	4	..	..	149	38	151	22	5	1
		41C	..	72	73	447	228	219	..	..	..	..	93	21	125	11	4	..
	Ward XI		**NA**	**649**	**833**	**4,223**	**2,176**	**2,047**	..	..	**21**	**14**	**1,403**	**734**	**1,034**	**104**	**26**	**7**
		42	..	20	20	203	110	93	..	..	..	..	56	29	70	7	1	..
		43A	..	115	141	710	360	350	..	..	..	..	177	65	194	12	1	..
		43B	..	108	155	638	348	290	..	..	..	..	192	71	177	18	4	1
		44A	..	75	106	594	312	282	..	..	10	4	251	168	126	7	4	1
		44B	..	86	95	668	329	339	..	..	11	10	198	75	165	25	4	..
		44C	..	115	186	694	357	337	..	..	..	..	247	152	152	7	3	1
		45A	..	103	103	581	292	289	..	..	..	..	231	145	126	24	6	2
		45B	..	27	27	135	68	67	..	..	..	..	51	29	24	4	3	2
	Ward XII		**NA**	**661**	**781**	**4,211**	**2,230**	**1,981**	..	..	**31**	**27**	**1,504**	**847**	**1,023**	**72**	**58**	**30**
		46A	..	80	80	459	246	213	..	..	..	..	161	72	109	14	9	2
		46B	..	65	104	677	348	329	..	..	..	..	178	112	170	8	7	..
		46C	..	79	82	514	265	249	..	..	..	..	132	77	134	3	2	..
		47A	..	112	125	624	336	288	..	..	4	8	273	157	142	13	9	7
		47B	..	106	133	640	331	309	..	..	..	..	238	157	170	4	14	..
		47C	..	104	136	621	339	282	..	..	..	..	249	123	140	22	15	18
		48	..	115	121	676	365	311	..	..	27	19	273	149	158	8	2	3
	Ward XIII		**NA**	**539**	**626**	**3,862**	**2,008**	**1,854**	**274**	**258**	..	..	**1,377**	**661**	**936**	**76**	**62**	**30**
		49A	..	103	105	620	325	295	..	..	..	..	214	93	152	36	45	30

CENSUS ABSTRACT

BELLARY TALUK

WORKERS																		NON-WORKERS		
II		III		IV		V(*a*)		V(*b*)		VI		VII		VIII		IX		X		L.C.
M	F	M	F	M	F	M	F	M	F	M	F	M	F	M	F	M	F	M	F	No.
19	20	21	22	23	24	25	26	27	28	29	30	31	32	33	34	35	36	37	38	1
4	**5**	**2**	..	**6**	..	**17**	**1**	**110**	**7**	**14**	**2**	**329**	**5**	**62**	**2**	**173**	**12**	**947**	**1,575**	
..	..	1	..	1	..	1	..	17	..	2	..	42	..	7	..	30	4	189	221	33A
..	..	1	..	1	..	2	1	12	2	2	..	46	2	16	..	21	3	113	208	33B
..	..	..	..	1	..	..	..	7	..	2	..	50	1	2	1	13	..	74	145	33C
..	..	..	..	..	..	..	..	3	..	1	..	25	..	4	..	8	..	43	96	34
1	..	..	..	2	..	9	..	13	1	2	2	39	..	2	1	31	2	156	233	35
..	..	..	..	..	..	2	..	19	1	1	..	37	..	11	..	22	..	110	208	36
..	1	..	..	1	..	..	..	20	..	2	..	55	..	11	..	24	3	162	284	37A
3	4	..	..	..	..	3	..	19	3	2	..	34	2	9	..	24	..	100	180	37B
76	**60**	**3**	..	**5**	..	**151**	**11**	**287**	**15**	**75**	**16**	**309**	**16**	**189**	**36**	**194**	**43**	**1,280**	**2,260**	
..	..	..	..	..	..	4	..	8	1	2	..	15	..	6	..	12	1	52	112	38A
1	1	1	..	2	..	45	6	19	1	3	..	41	3	16	2	30	2	149	262	38B
5	1	1	..	..	..	..	..	57	5	16	7	31	5	35	26	16	9	106	206	39A
11	2	..	..	..	..	..	..	23	..	7	1	30	3	45	2	22	1	136	244	39B
29	31	..	..	..	..	..	1	36	1	16	8	8	..	7	..	5	1	123	170	39C
22	25	..	..	2	..	..	..	42	..	5	..	24	..	21	3	11	..	140	205	39D
..	..	..	..	..	..	23	2	42	5	16	..	54	2	16	1	17	3	130	294	40A
1	..	..	..	..	..	9	..	13	..	..	..	12	..	6	..	4	2	53	85	40B
6	..	1	..	..	..	2	..	10	..	..	..	33	..	6	..	19	1	134	211	41A
1	..	..	..	1	..	22	..	25	2	6	..	36	1	19	1	36	17	154	263	41B
..	..	..	..	..	..	46	2	12	..	4	..	25	2	12	1	22	6	103	208	41C
9	**7**	**1**	**1**	**7**	..	**82**	**7**	**225**	**23**	**38**	**1**	**378**	**19**	**73**	**6**	**195**	**33**	**1,142**	**1,943**	
..	..	..	..	..	..	22	3	15	..	..	..	26	..	4	..	2	4	40	86	42
2	3	1	..	4	..	4	..	83	..	6	..	46	3	11	2	36	4	166	338	43A
3	2	..	..	..	..	18	..	27	..	15	1	63	3	18	1	29	10	171	272	43B
1	..	..	..	..	..	7	2	20	..	..	..	52	2	5	1	37	1	186	275	44A
2	1	..	..	..	..	23	..	20	12	6	..	60	6	21	1	29	5	164	314	44B
..	1	..	..	3	..	..	..	44	1	7	..	48	2	11	..	36	2	205	330	44C
1	..	..	1	..	..	6	2	11	10	4	..	70	1	3	1	25	7	166	265	45A
..	..	..	..	..	..	2	..	5	..	..	.	13	2	..	..	1	..	44	63	45B
103	**20**	**1**	..	**3**	..	**100**	**1**	**144**	..	**20**	..	**264**	**4**	**62**	..	**268**	**17**	**1,207**	**1,909**	
28	10	..	..	1	..	3	..	4	..	1	..	24	..	11	..	28	2	137	199	46A
26	6	..	..	1	..	14	..	29	..	3	..	37	..	16	..	37	2	178	321	46B
15	..	..	..	..	..	36	..	17	..	5	..	13	1	11	..	35	2	131	246	46C
2	2	..	..	..	..	1	..	29	..	1	..	45	1	5	..	50	3	194	275	47A
22	2	1	..	1	..	25	..	18	..	..	..	48	..	10	..	31	2	161	305	47B
9	..	..	..	..	..	17	1	6	..	4	..	51	..	6	..	32	3	199	260	47C
1	..	..	..	..	..	4	..	41	..	6	..	46	2	3	..	55	3	207	303	48
6	**4**	**3**	..	..	..	**49**	**7**	**146**	..	**59**	..	**266**	**5**	**142**	**24**	**203**	**6**	**1,072**	**1,778**	
4	4	..	..	..	..	15	..	10	..	3	..	25	1	13	..	37	1	173	259	49A

PRIMARY

BELLARY TALUK

L.C. No.	Name of village/ town/ward/ urban enume-rators/ block No.	Area of village in acres and of town/ ward in Km.^{2}	No.of Occu-pied resi-dential houses	No.of house-holds	Total population (including Institutional and Houseless population)			Scheduled Castes		Scheduled Tribes		Literate and educated persons		WORKERS			
														Total workers (I–IX)		I	
					P	M	F	M	F	M	F	M	F	M	F	M	F
1	2	3	4	5	6	7	8	9	10	11	12	13	14	15	16	17	18
3/II	49B	..	92	93	694	355	339	206	196	..	..	209	70	175	22	2	..
	50	..	101	104	640	325	315	..	..	..	..	250	128	157	12	..	..
	51	..	80	106	573	303	270	..	..	..	..	208	115	123	1	4	..
	52A	..	101	113	671	346	325	..	..	..	..	257	152	165	3	6	..
	52B	..	62	105	664	354	310	68	62	..	..	239	103	164	2	5	..
	Ward XIV	**NA**	**662**	**739**	**4,200**	**2,192**	**2,008**	**36**	**40**	**130**	**135**	**1,414**	**731**	**1,103**	**76**	**30**	**9**
	53A	..	84	84	561	293	268	11	12	32	27	221	116	135	7	1	..
	53B	..	76	90	603	333	270	8	10	2	3	206	89	143	7	3	..
	53C	..	105	125	592	299	293	..	..	50	49	194	101	154	23	4	..
	54A	..	68	85	642	333	309	12	11	45	52	213	103	162	15	6	7
	54B	..	99	111	611	330	281	1	5	..	..	194	87	186	13	2	1
	54C	..	90	90	434	213	221	..	..	..	..	132	85	120	6	..	..
	55A	..	24	24	122	63	59	4	2	..	..	50	38	28	1	1	..
	55B	..	116	130	635	328	307	..	..	1	4	204	112	175	4	13	1
	Ward XV	**NA**	**1,029**	**1,125**	**6,271**	**3,261**	**3,010**	**219**	**232**	**22**	**11**	**1,249**	**44**	**1,758**	**135**	**40**	**2**
	56A	..	125	140	687	352	335	121	118	4	..	40	10	198	72	..	..
	56B	..	101	105	515	289	226	9	16	18	11	36	3	185	9	1	1
	57A	..	110	114	599	318	281	43	46	..	..	79	10	158	12	16	..
	57B	..	89	93	477	231	246	..	..	..	..	40	..	110	1	..	..
	57C	..	76	77	518	270	248	46	52	..	..	94	44	158	3	..	..
	57D	..	68	72	551	283	268	..	..	..	..	175	55	155	..	..	..
	57E	..	76	83	526	272	254	..	..	..	..	118	12	137	1	..	..
	58	..	83	103	507	258	249	..	..	..	..	138	82	133	5	4	..
	59A	..	17	17	110	52	58	..	..	..	..	35	18	28	2	..	..
	59B	..	91	102	597	326	271	..	..	..	..	185	82	173	6	2	..
	60A	..	102	115	526	275	251	..	..	..	..	154	58	161	12	14	1
	60B	..	91	104	658	335	323	..	..	..	..	155	69	162	12	3	..
	Ward XVI	**NA**	**1,533**	**1,836**	**7,997**	**4,162**	**3,835**	**915**	**846**	**26**	**16**	**2,378**	**1,421**	**2,035**	**407**	**30**	..
	61A	..	94	115	455	221	234	47	54	..	..	106	44	135	11	12	..
	61B	..	102	119	593	304	289	233	220	..	..	149	42	141	65	2	..
	61C	..	105	114	554	289	265	247	228	..	..	106	60	140	99	..	..
	61D	..	96	96	542	278	264	161	136	..	..	98	36	137	76	..	..
	61E	..	134	162	638	315	323	145	143	..	..	170	106	154	42	4	..
	62A	..	96	123	526	278	248	40	33	..	..	196	93	135	22	3	..
	62B	..	97	104	544	286	258	39	31	..	..	210	147	122	16	2	..
	62C	..	100	184	234	135	99	..	..	..	..	51	4	52	6	1	..
	63A	..	86	86	480	285	195	..	..	..	..	113	43	186	12	..	..
	63B	..	106	136	544	275	269	..	..	..	..	163	103	151	19	1	..
	64A	..	110	116	579	309	270	..	..	..	..	197	113	163	2	4	..
	64B	..	98	100	654	338	316	3	1	26	16	178	123	161	6	..	..
	64C	..	63	97	435	192	243	..	..	..	..	144	172	79	12	..	..
	65A	..	50	59	247	133	114	..	..	..	..	113	93	42	2	1	..
	65B	..	101	127	582	309	273	..	..	..	..	226	134	144	12	..	..

CENSUS ABSTRACT

BELLARY TALUK

WORKERS																		NON-WORKERS		
II		III		IV		V(*a*)		V(*b*)		VI		VII		VIII		IX		X		L.C.
M	F	M	F	M	F	M	F	M	F	M	F	M	F	M	F	M	F	M	F	No.
19	20	21	22	23	24	25	26	27	28	29	30	31	32	33	34	35	36	37	38	1
..	..	..	..	..	..	..	..	17	..	35	..	18	..	70	22	33	..	180	317	49B
2	..	..	..	..	..	14	6	32	..	9	..	34	4	23	1	40	1	168	303	50
..	..	2	..	..	..	2	..	30	..	4	..	48	..	13	..	20	1	180	269	51
..	..	1	..	..	..	14	..	19	..	3	..	73	..	13	..	36	3	181	322	52A
..	..	..	..	..	..	4	1	38	..	5	..	65	..	10	1	37	..	190	308	52B
13	**2**	**7**	**2**	**11**	..	**50**	**1**	**285**	**10**	**46**	..	**269**	**11**	**128**	**9**	**264**	**32**	**1,089**	**1,932**	
5	..	1	..	..	..	9	..	31	..	8	..	30	1	17	1	33	5	158	261	53A
3	..	3	..	1	..	3	..	24	..	1	..	33	1	16	2	56	4	190	263	53B
2	1	1	..	1	..	7	..	39	6	7	..	44	3	20	3	29	10	145	270	53C
2	..	1	2	1	..	6	..	46	3	6	..	47	3	18	..	29	..	171	294	54A
..	..	1	..	2	..	6	1	54	..	4	..	42	1	20	3	55	7	144	268	54B
..	..	..	..	2	..	..	..	47	1	5	..	22	1	16	..	28	4	93	215	54C
1	1	..	..	1	..	..	..	7	..	3	..	5	..	3	..	7	..	35	58	55A
..	..	..	..	3	..	19	..	37	..	12	..	46	1	18	..	27	2	153	303	55B
46	**9**	**5**	..	**5**	..	**65**	**2**	**655**	**18**	**95**	**12**	**230**	**4**	**371**	**73**	**246**	**15**	**1,503**	**2,875**	
3	..	..	..	..	..	6	..	46	..	22	9	6	..	106	60	9	3	154	263	56A
5	1	..	..	..	..	3	2	79	1	11	..	23	..	49	4	14	..	104	217	56B
4	..	2	..	..	..	21	..	22	..	35	2	17	..	18	..	23	10	160	269	57A
2	..	..	..	..	..	4	..	49	..	5	..	10	1	28	..	12	..	121	245	57B
1	..	..	..	1	..	4	..	86	..	..	..	23	2	27	..	16	1	112	245	57C
..	..	..	..	..	..	..	..	81	..	2	..	30	..	28	..	14	..	128	268	57D
3	..	..	..	..	..	16	..	73	..	..	..	14	..	17	1	14	..	135	253	57E
..	..	..	..	..	..	7	..	37	1	..	..	19	..	20	4	46	..	125	244	58
..	..	..	..	..	..	..	..	17	..	..	..	3	..	4	2	4	..	24	56	59A
1	1	..	..	1	..	4	..	74	4	1	..	39	1	25	..	26	..	153	265	59B
25	7	2	..	3	..	..	..	33	4	15	..	19	..	21	..	29	..	114	239	60A
2	..	1	..	..	..	..	..	58	8	4	1	27	..	28	2	39	1	173	311	60B
44	**17**	**12**	**2**	**12**	..	**27**	**2**	**365**	**18**	**107**	**4**	**416**	**19**	**451**	**103**	**571**	**242**	**2,127**	**3,428**	
..	..	2	..	1	..	2	..	28	..	5	1	5	..	44	4	36	6	86	223	61A
22	17	3	1	..	..	4	..	11	..	3	..	8	1	20	..	68	46	163	224	61B
2	..	..	1	..	..	..	..	2	2	7	..	11	..	62	45	56	51	149	166	61C
1	..	..	..	..	..	4	1	10	..	9	..	5	1	49	25	59	49	141	188	61D
4	..	..	..	..	..	3	..	19	..	11	..	14	1	37	10	62	31	161	281	61E
..	..	..	..	..	..	..	..	29	2	10	..	27	4	25	8	41	8	143	226	62A
1	..	..	..	4	..	..	..	10	4	11	2	42	..	22	1	29	9	164	242	62B
12	..	..	..	..	..	..	..	15	6	2	..	14	..	4	.	4	..	83	93	62C
..	..	1	..	..	..	1	..	34	..	8	..	80	1	47	6	15	5	99	183	63A
..	..	1	..	..	..	..	..	54	3	9	..	28	3	23	2	36	11	124	250	63B
1	..	..	..	1	..	2	..	50	1	4	..	41	1	32	..	28	..	146	268	64A
..	..	3	..	1	..	10	..	38	..	12	1	29	2	38	1	30	2	177	310	64B
..	..	..	..	1	..	1	1	10	..	2	..	30	..	9	..	26	11	113	231	64C
..	..	..	..	..	..	..	..	6	..	..	..	15	..	2	..	18	2	91	112	65A
1	..	..	..	2	..	..	..	27	..	10	..	43	4	25	1	36	7	165	261	65B

PRIMARY

BELLARY TALUK

L.C. No.	Name of village/ town/ward/ urban enumerators' block No.	Area of village in acres and of town/ ward in Km.^{2}	No.of Occupied residential houses	No.of households	Total population (including Institutional and Houseless population)			Scheduled Castes		Scheduled Tribes		Literate and educated persons		WORKERS			
														Total workers (I–IX)		I	
					P	M	F	M	F	M	F	M	F	M	F	M	F
1	2	3	4	5	6	7	8	9	10	11	12	13	14	15	16	17	18
3/II	65C	..	95	98	390	215	175	..	..	..	..	158	108	93	5	..	..
	Ward XVII	**NA**	**1,832**	**1,880**	**7,172**	**3,761**	**3,411**	**212**	**143**	**16**	**24**	**2,798**	**1,875**	**1,496**	**126**	**55**	**2**
	66A	..	98	110	593	309	284	..	..	..	..	261	220	135	8	4	..
	66B	..	109	121	643	348	295	20	21	..	..	179	70	169	13	3	..
	67A	..	89	100	968	539	429	62	6	2	2	482	328	165	27	18	..
	67B	..	154	154	154	82	72	..	..	..	..	72	52	34	3	2	..
	68A	..	552	552	554	297	257	8	9	12	16	227	119	110	3	2	..
	68B	..	147	151	740	378	362	51	46	..	..	294	166	171	7	..	..
	68C	..	124	126	679	356	323	19	15	2	6	249	164	139	12	4	..
	69A	..	102	104	598	300	298	..	..	..	..	280	250	104	10	..	..
	69B	..	109	109	621	317	304	..	..	..	..	233	186	130	10	9	..
	69C	..	60	60	340	174	166	..	..	..	..	94	79	67	4	..	..
	70A	..	43	43	172	82	90	10	9	..	..	43	12	38	6	5	1
	70B	..	161	166	657	349	308	42	37	..	..	213	103	146	5	4	..
	70C	..	84	84	453	230	223	..	..	..	..	171	126	88	18	4	1
	Ward XVIII	**NA**	**1,545**	**1,726**	**8,426**	**4,379**	**4,047**	**429**	**410**	**67**	**42**	**3,042**	**1,891**	**1,889**	**235**	**88**	**3**
	71A	..	89	89	545	282	263	26	23	6	5	196	115	124	20	3	1
	71B	..	97	118	518	281	237	..	..	..	..	228	169	118	7	6	..
	71C	..	107	124	614	300	314	16	15	14	15	215	136	129	4	11	..
	71D	..	95	110	520	277	243	20	17	4	3	204	141	113	13	6	..
	72A	..	127	147	660	323	337	12	10	..	5	255	193	149	29	7	..
	72B	..	109	115	521	286	235	..	..	..	..	181	94	117	5	1	..
	72C	..	99	112	590	312	278	..	..	2	..	215	101	145	21	3	..
	72D	..	53	61	499	250	249	..	..	10	6	222	166	102	4	3	1
	73A	..	105	111	529	285	244	6	2	..	..	128	35	137	14	5	..
	73B	..	132	132	490	253	237	4	4	14	8	196	129	111	9	2	..
	73C	..	37	48	166	88	78	..	..	..	..	66	36	37	2	1	..
	74A	..	60	72	328	177	151	..	..	..	..	97	20	88	20	7	..
	74B	..	86	103	531	266	265	184	205	..	..	90	18	117	18	8	..
	74C	..	51	59	304	158	146	107	95	..	..	68	13	78	42	7	1
	75A	..	62	73	320	165	155	46	35	..	..	112	81	74	11	4	..
	75B	..	135	136	661	325	336	4	4	..	..	266	251	124	9	..	..
	75C	..	101	116	630	351	279	4	..	17	..	303	193	126	7	14	..
	Ward XIX	**NA**	**495**	**561**	**2,710**	**1,461**	**1,249**	**103**	**109**	**11**	**9**	**1,160**	**742**	**589**	**97**	**3**	**1**
	76A	..	69	83	479	291	188	13	13	..	..	259	139	125	4	..	..
	76B	..	91	96	517	271	246	..	..	..	..	223	157	109	21	2	1
	76C	..	98	98	522	274	248	4	1	..	..	212	142	112	21	..	..
	77A	..	134	157	629	339	290	22	19	11	9	269	187	144	16	1	..
	77B	..	103	127	563	286	277	64	76	..	..	197	117	99	35	..	..

CENSUS ABSTRACT

BELLARY TALUK

WORKERS																		NON-WORKERS		
II		III		IV		V(*a*)		V(*b*)		VI		VII		VIII		IX		X		L.C.
M	F	M	F	M	F	M	F	M	F	M	F	M	F	M	F	M	F	M	F	No.
19	20	21	22	23	24	25	26	27	28	29	30	31	32	33	34	35	36	37	38	1
..	..	2	..	2	..	..	..	22	..	4	..	24	1	12	..	27	4	122	170	65C
89	**11**	**15**	..	**20**	..	**15**	**4**	**176**	**2**	**62**	..	**286**	**8**	**145**	**1**	**633**	**98**	**2,265**	**3,285**	
..	..	..	..	6	..	..	..	21	..	5	..	51	..	8	..	40	8	174	276	66A
3	..	2	..	..	..	9	4	68	..	19	..	30	1	13	..	22	8	179	282	66B
3	..	..	..	3	..	..	..	11	..	2	..	73	4	7	..	48	23	374	402	67A
1	..	3	..	..	..	..	..	..	..	1	..	4	..	4	..	19	3	48	69	67B
..	..	..	..	..	..	1	..	9	..	..	..	..	..	5	..	93	3	187	254	68A
..	..	..	..	..	..	..	..	7	..	2	..	2	..	4	..	156	7	207	355	68B
..	..	1	..	1	..	1	..	18	1	7	..	35	1	15	1	57	9	217	311	68C
..	..	1	..	4	..	..	..	8	..	2	..	29	1	21	..	39	9	196	288	69A
..	..	3	..	2	..	1	..	11	..	4	..	27	..	18	..	55	10	187	294	69B
38	3	..	..	1	..	1	..	2	..	..	..	3	..	4	..	18	1	107	162	69C
3	..	..	..	..	..	1	..	6	..	1	..	3	..	5	..	14	5	44	84	70A
37	1	1	..	3	..	..	..	12	..	19	..	15	..	20	..	35	4	203	303	70B
4	7	4	..	..	..	1	..	3	1	..	..	14	1	21	..	37	8	142	205	70C
145	**77**	**48**	..	**27**	**1**	**8**	**4**	**149**	**2**	**110**	**15**	**298**	**18**	**263**	**32**	**753**	**83**	**2,490**	**3,812**	
2	..	..	..	1	..	3	..	17	1	8	3	15	3	7	4	68	8	158	243	71A
..	..	1	..	2	..	1	..	9	..	2	2	40	..	10	1	47	4	163	230	71B
..	..	1	..	3	1	..	..	28	..	9	..	31	..	10	1	36	2	171	310	71C
..	..	..	..	2	..	..	..	10	..	13	..	19	3	10	..	53	10	164	230	71D
7	6	6	..	11	..	..	2	13	..	7	..	36	3	14	6	48	12	174	308	72A
20	..	..	..	..	..	..	..	1	..	8	..	6	2	15	..	66	3	169	230	72B
..	1	4	..	1	..	..	..	9	..	15	7	24	2	24	1	65	10	167	257	72C
1	..	1	..	..	..	..	..	5	..	5	..	18	..	24	..	45	3	148	245	72D
22	11	..	..	..	..	3	1	6	..	3	..	23	..	50	..	25	2	148	230	73A
2	..	..	..	6	..	..	1	10	..	6	..	27	..	17	1	41	7	142	228	73B
7	1	..	..	..	..	1	..	2	..	1	..	2	..	6	..	17	1	51	76	73C
..	..	2	..	..	..	..	..	7	..	9	..	9	3	31	16	23	1	89	131	74A
51	16	7	..	..	..	..	..	6	..	5	..	4	..	16	1	20	1	149	247	74B
17	33	7	..	..	..	..	..	6	1	8	3	4	1	10	..	19	3	80	104	74C
12	9	3	..	..	..	..	..	3	..	3	..	10	..	12	..	27	2	91	144	75A
3	..	10	..	1	..	..	..	4	..	3	..	5	..	2	..	96	9	201	327	75B
1	..	6	..	..	..	..	..	13	..	5	..	25	1	5	1	57	5	225	272	75C
1	..	**10**	..	**19**	..	**14**	**8**	**55**	**4**	**38**	**1**	**57**	**5**	**90**	**1**	**302**	**77**	**872**	**1,152**	
..	..	1	..	7	..	2	..	3	..	7	..	18	..	12	..	75	4	166	184	76A
1	..	..	..	1	..	..	..	23	2	5	..	8	..	18	1	51	17	162	225	76B
..	..	1	..	5	..	6	6	12	1	4	..	4	1	25	..	55	13	162	227	76C
..	..	4	..	3	..	4	2	11	1	10	1	21	3	16	..	74	9	195	274	77A
..	..	4	..	3	..	2	..	6	..	12	..	6	1	19	..	47	34	187	242	77B

PRIMARY

BELLARY TALUK

L.C. No.	Name of village/ town/ward/ urban enume-rators' block No.	Area of village in acres and of town/ ward in Km.^{2}	No.of Occu-pied resi-dential houses	No.of house-holds	Total population (including Institutional and Houseless population)			Scheduled Castes		Scheduled Tribes		Literate and educated persons		WORKERS			
														Total workers (I–IX)		I	
					P	M	F	M	F	M	F	M	F	M	F	M	F
1	2	3	4	5	6	7	8	9	10	11	12	13	14	15	16	17	18
3/II	**Ward XX**	**NA**	**808**	**928**	**4,568**	**2,313**	**2,255**	**157**	**152**	**18**	**23**	**1,395**	**962**	**1,161**	**221**	**5**	..
	78	..	131	152	671	343	328	75	78	14	22	175	96	187	17	1	..
	79A	..	84	85	499	269	230	20	27	..	..	176	121	110	12	1	..
	79B	..	107	121	608	288	320	16	14	..	..	119	70	174	47	..	..
	79C	..	62	78	443	232	211	8	4	..	..	70	24	120	11	..	..
	80A	..	96	120	625	314	311	..	..	..	..	235	200	147	28	1	..
	80B	..	125	140	599	297	302	32	26	..	..	200	159	136	19	1	..
	80C	..	93	109	522	253	269	6	3	4	1	191	142	139	73	1	..
	80D	..	110	123	601	317	284	..	..	..	..	229	150	148	14	..	..
	Ward XXI	**NA**	**799**	**1,013**	**5,203**	**2,686**	**2,517**	**91**	**73**	**14**	**13**	**1,608**	**1,026**	**1,291**	**197**	**7**	..
	81A	..	71	118	596	307	289	..	..	..	..	193	134	135	14	3	..
	81B	..	67	67	335	166	169	3	1	..	..	111	84	85	3	..	..
	82A	..	41	89	246	135	111	..	..	..	..	108	78	61	..	..	..
	82B	..	95	123	591	324	267	..	..	..	..	168	53	164	2	1	..
	82C	..	77	94	504	251	253	..	..	..	..	108	83	136	18	..	..
	83A	..	79	110	619	326	293	..	..	..	..	224	161	153	22	1	..
	83B	..	107	107	631	327	304	46	41	..	..	206	139	145	56	..	..
	84	..	78	94	533	279	254	31	20	8	10	237	151	81	3	..	..
	85A	..	84	90	536	270	266	..	..	..	..	111	46	165	9	1	..
	85B	..	100	121	612	301	311	11	11	6	3	142	97	166	70	1	..
	Ward XXII	**NA**	**676**	**711**	**4,424**	**2,220**	**2,204**	**443**	**436**	**399**	**382**	**831**	**425**	**1,131**	**371**	**125**	**10**
	86	..	64	64	425	210	215	..	..	..	..	102	66	88	17	..	..
	87	..	83	88	598	313	285	..	1	..	..	165	93	164	41	..	..
	88	..	53	54	454	216	238	2	..	..	..	127	127	82	35	..	1
	89	..	62	62	404	192	212	16	14	..	..	97	80	91	38	1	..
	90	..	87	93	550	270	280	110	114	47	50	115	24	153	70	15	..
	91	..	95	100	546	288	258	181	164	6	6	45	11	142	71	..	..
	92A	..	78	91	477	246	231	52	47	2	..	40	7	139	51	..	..
	92B	..	74	77	512	256	256	20	30	189	180	85	3	145	44	53	7
	92C	..	74	82	458	229	229	62	66	155	146	55	14	127	4	56	2
	Ward XXIII	**NA**	**392**	**427**	**2,258**	**1,211**	**1,047**	**101**	**91**	..	..	**714**	**392**	**613**	**80**	**2**	..
	93	..	112	131	532	281	251	78	74	..	..	204	111	130	31	..	..
	94A	..	104	120	661	386	275	2	..	..	..	193	72	214	17	2	..
	94B	..	38	38	215	109	106	..	..	..	..	57	53	50	12	..	..
	95A	..	53	53	318	164	154	..	..	..	..	115	78	69	5	..	..
	95B	..	85	85	532	271	261	21	17	..	..	145	78	150	15	..	..
	Ward XXIV	**NA**	**1,271**	**1,350**	**6,759**	**3,451**	**3,308**	**859**	**899**	**5**	**10**	**1,463**	**690**	**1,806**	**308**	**7**	**2**
	96A	..	120	120	654	335	319	192	201	..	..	173	95	203	18	..	1
	96B	..	40	40	227	106	121	88	107	..	..	37	30	48	10	..	..
	97A	..	67	67	360	195	165	5	5	..	..	114	65	93	6	..	..

CENSUS ABSTRACT

BELLARY TALUK

WORKERS																		NON-WORKERS		
II		III		IV		V(a)		V(b)		VI		VII		VIII		IX		X		L.C.
M	F	M	F	M	F	M	F	M	F	M	F	M	F	M	F	M	F	M	F	No.
19	20	21	22	23	24	25	26	27	28	29	30	31	32	33	34	35	36	37	38	1
5	**2**	**11**	..	**20**	**1**	**242**	**114**	**165**	**13**	**76**	**3**	**112**	**21**	**151**	**4**	**374**	**63**	**1,152**	**2,034**	
2	..	2	..	8	1	10	2	27	2	32	1	16	3	37	3	52	5	156	311	78
1	..	..	..	2	..	15	6	24	..	2	..	12	1	19	..	34	5	159	218	79A
..	..	..	..	1	..	109	44	14	1	6	..	9	1	16	..	19	1	114	273	79B
..	..	2	..	..	..	21	..	50	7	11	1	7	..	15	1	14	2	112	200	79C
..	..	4	..	1	..	11	6	11	1	7	..	15	4	9	..	88	17	167	283	80A
..	..	1	..	1	..	12	..	18	2	8	1	26	5	17	..	52	11	161	283	80B
1	2	..	..	5	..	50	55	6	..	3	..	13	7	16	..	44	9	114	196	80C
1	..	2	..	2	..	14	1	15	..	7	..	14	..	22	..	71	13	169	270	80D
11	..	**5**	**1**	**13**	..	**254**	**86**	**302**	**24**	**22**	..	**244**	**8**	**105**	**3**	**328**	**75**	**1,395**	**2,320**	
2	..	1	..	..	..	56	3	6	..	..	..	20	4	5	2	42	5	172	275	81A
5	..	..	..	1	..	..	..	28	..	4	..	26	..	11	1	10	2	81	166	81B
..	..	1	..	3	..	..	..	14	..	2	..	35	..	2	..	4	..	74	111	82A
..	..	..	..	2	..	67	1	14	..	3	..	45	..	11	..	21	1	160	265	82B
1	..	1	..	..	..	5	1	79	15	..	..	31	..	8	..	11	2	115	235	82C
2	..	2	..	5	..	17	16	31	2	3	..	40	1	17	..	35	3	173	271	83A
..	..	..	..	..	..	55	39	10	1	4	..	16	2	13	..	47	14	182	248	83B
..	..	..	..	2	..	..	..	15	..	2	..	4	..	8	..	50	3	198	251	84
..	..	..	..	..	..	2	..	80	4	2	..	19	..	13	..	48	5	105	257	85A
1	..	..	1	..	..	52	26	25	2	2	..	8	1	17	..	60	40	135	241	85B
196	**106**	**25**	**1**	**4**	**1**	**30**	**7**	**236**	**87**	**92**	**10**	**68**	**13**	**146**	**37**	**209**	**99**	**1,089**	**1,833**	
2	..	..	..	..	..	6	..	15	3	15	7	3	..	19	..	28	7	122	198	86
..	..	..	..	1	..	7	3	78	10	8	..	29	1	12	..	29	27	149	244	87
2	..	1	..	1	..	14	..	38	3	1	..	5	1	12	..	8	30	134	203	88
1	..	..	..	..	..	..	..	28	4	3	3	6	1	13	1	39	29	101	174	89
12	5	6	1	..	..	..	..	31	51	30	..	5	3	27	6	27	4	117	210	90
43	54	..	..	..	..	..	3	38	12	17	..	3	2	12	..	29	..	146	187	91
55	27	..	..	..	..	..	..	8	..	14	..	5	..	44	24	13	..	107	180	92A
25	18	18	..	2	1	2	1	..	4	4	..	9	5	6	6	26	2	111	212	92B
56	2	..	..	..	..	1	..	..	..	..	..	3	..	1	..	10	..	102	225	92C
15	**5**	**5**	..	..	..	**42**	**17**	**131**	**27**	**12**	**1**	**175**	**11**	**65**	**2**	**166**	**17**	**598**	**967**	
..	..	2	..	..	..	..	..	30	20	2	..	12	1	18	2	66	8	151	220	93
15	5	1	..	..	..	..	..	58	3	5	..	71	7	15	..	47	2	172	258	94A
..	..	..	..	..	..	4	4	5	..	1	..	18	3	5	..	17	5	59	94	94B
..	..	1	..	..	..	..	..	21	4	..	..	28	..	5	..	14	1	95	149	95A
..	..	1	..	..	..	38	13	17	..	4	1	46	..	22	..	22	1	121	246	95B
9	**4**	**5**	**1**	**8**	..	**321**	**65**	**543**	**80**	**81**	**13**	**179**	**21**	**335**	**57**	**318**	**65**	**1,645**	**3,000**	
4	..	..	..	1	..	99	9	7	..	10	..	3	1	54	3	25	4	132	301	96A
..	..	1	..	..	..	6	..	25	5	3	1	..	..	10	3	3	1	58	111	96B
..	..	..	1	1	..	..	..	27	2	1	..	32	2	23	1	9	..	102	159	97A

PRIMARY

BELLARY TALUK

L.C. No.	Name of village/ town/ward/ urban enumerators' block No.	Area of village in acres and of town/ ward in Km.^{2}	No.of Occupied residential houses	No.of households	Total population (including Institutional and Houseless population)			Scheduled Castes		Scheduled Tribes		Literate and educated persons		WORKERS			
														Total workers (I–IX)		I	
					P	M	F	M	F	M	F	M	F	M	F	M	F
1	2	3	4	5	6	7	8	9	10	11	12	13	14	15	16	17	18
	97B	..	109	109	662	327	335	16	21	..	..	173	72	171	20	1	..
	97C	..	125	134	741	383	358	47	55	..	..	177	71	178	42	4	..
	98A	..	94	110	578	296	282	..	.	..	..	121	46	142	..	..	..
	98B	..	62	77	364	179	185	..	..	..	..	52	14	105	4	..	..
	99A	..	33	40	211	111	100	7	5	..	..	47	14	56	..	..	..
	99B	..	115	120	658	325	333	19	18	..	..	133	62	189	26	1	..
	99C	..	116	132	691	363	328	27	31	1	1	178	115	192	21	1	1
	100A	..	95	95	594	315	279	126	118	4	9	148	76	163	46	..	..
	100B	..	202	202	510	260	250	183	181	..	..	69	13	135	49	..	..
	100C	..	93	104	509	256	253	149	157	..	..	41	17	131	66	..	..
Ward XXV		**NA**	**1,983**	**2,128**	**11,450**	**6,132**	**5,318**	**424**	**420**	**26**	**28**	**3,935**	**2,082**	**2,702**	**629**	**58**	**2**
	101	..	66	68	323	168	155	..	..	..	..	127	82	68	5	4	..
	102A	..	112	112	508	266	242	14	11	..	..	195	126	115	25	1	..
	102B	..	32	40	379	296	83	..	..	..	..	233	59	86	24	..	..
	102C	..	13	15	593	531	62	1	..	1	1	527	57	85	4	..	..
	102D	..	3	3	328	65	263	..	..	..	..	42	222	41	37	13	1
	102E	..	79	79	448	227	221	90	87	3	1	129	68	88	35	..	..
	103A	..	100	118	554	319	235	12	13	..	..	272	155	133	8	1	..
	103B	..	48	51	329	207	122	10	8	..	..	185	60	73	7	..	..
	104	..	54	57	343	163	180	71	67	..	..	78	64	73	12	..	..
	105A	..	95	97	590	348	242	..	..	..	..	300	158	100	12	1	..
	105B	..	107	115	663	345	318	..	15	..	..	275	221	132	21	..	..
	105C	..	78	96	397	209	188	4	7	6	5	154	117	94	20	1	..
	106A	..	98	105	611	329	282	41	46	..	..	136	32	185	122	5	..
	106B	..	122	132	606	307	299	35	34	..	..	135	38	181	79	2	1
	106C	..	122	129	403	215	188	..	..	..	..	166	15	106	24	..	..
	107	..	70	75	333	171	162	21	16	1	2	66	21	93	7	1	..
	108	..	67	86	432	204	228	..	..	..	..	83	32	103	14	1	..
	109A	..	125	129	616	317	299	41	36	..	..	152	71	152	21	6	..
	109B	..	78	78	420	216	204	..	..	..	..	96	44	117	43	..	..
	109C	..	90	106	426	210	216	..	..	2	..	56	30	123	19	1	..
	110	..	112	119	791	316	475	41	50	10	14	153	245	143	36	8	..
	111	..	98	102	354	179	175	..	..	..	..	83	38	103	25	3	..
	112A	..	117	119	556	278	278	39	29	3	5	131	69	155	22	7	..
	112B	..	97	97	447	246	201	4	1	..	..	161	58	153	7	3	..

CENSUS ABSTRACT

BELLARY TALUK

WORKERS																		NON-WORKERS		
II		III		IV		V(*a*)		V(*b*)		VI		VII		VIII		IX		X		L.C.
M	F	M	F	M	F	M	F	M	F	M	F	M	F	M	F	M	F	M	F	No.
19	20	21	22	23	24	25	26	27	28	29	30	31	32	33	34	35	36	37	38	1
2	..	..	..	..	..	77	17	12	..	3	..	21	..	26	1	29	2	156	315	97B
..	..	1	..	1	..	5	26	86	15	4	..	9	1	26	..	42	..	205	316	97C
..	..	..	..	4	..	44	..	20	..	6	..	24	..	21	..	23	..	154	282	98A
..	..	..	..	..	..	1	..	53	1	..	..	12	..	4	..	35	3	74	181	98B
..	..	1	..	..	..	8	..	21	..	2	..	8	..	12	..	4	..	55	100	99A
..	..	..	..	..	..	2	2	103	18	2	1	30	2	13	..	38	3	136	307	99B
..	1	1	..	1	..	9	1	107	8	4	..	19	4	29	4	21	2	171	307	99C
..	..	..	..	..	..	70	10	4	1	18	4	7	2	37	16	27	13	152	233	100A
1	2	..	..	..	..	..	..	42	6	4	..	5	3	65	29	18	9	125	201	100B
2	1	1	..	..	..	..	..	36	24	24	7	9	6	15	..	44	28	125	187	100C
153	**122**	**26**	**3**	**15**	**1**	**186**	**135**	**260**	**19**	**300**	**7**	**364**	**28**	**583**	**91**	**757**	**221**	**3,430**	**4,689**	
10	..	1	..	2	..	..	..	3	..	6	..	4	..	11	2	27	3	100	150	101
..	..	..	..	..	..	..	..	2	1	2	1	4	..	4	..	102	23	151	217	102A
..	..	..	..	..	..	..	..	3	..	..	..	47	..	1	..	35	24	210	59	102B
..	..	..	..	..	..	..	..	..	..	..	..	1	..	3	..	81	4	446	58	102C
9	2	1	..	1	..	1	..	4	..	1	..	3	..	4	..	4	34	24	226	102D
19	19	1	..	1	..	7	..	7	..	2	..	10	..	21	8	20	8	139	186	102E
..	..	7	1	..	..	..	..	3	..	70	..	33	1	3	1	16	5	186	227	103A
1	..	..	..	1	..	3	..	5	..	5	..	9	..	5	..	44	7	134	115	103B
4	..	1	..	..	..	8	..	5	..	10	..	4	..	19	..	22	12	90	168	104
..	..	..	..	4	..	..	..	19	1	6	..	10	..	21	..	39	11	248	230	105A
..	..	2	..	1	1	..	..	16	..	2	..	17	..	14	..	80	20	213	297	105B
3	3	..	..	..	..	..	..	16	..	2	..	13	1	12	..	47	16	115	168	105C
..	..	..	..	2	..	107	120	12	..	2	..	19	2	31	..	7	..	144	160	106A
12	57	2	..	..	..	12	2	10	..	18	..	29	3	71	4	25	12	126	220	106B
..	..	..	..	..	..	..	..	7	6	49	..	10	..	32	14	8	4	109	164	106C
8	4	..	..	..	..	10	1	9	1	8	..	21	..	23	..	13	1	78	155	107
..	..	..	..	..	..	..	..	14	2	30	3	19	1	29	5	10	3	101	214	108
..	..	3	..	..	..	18	1	11	2	9	1	31	6	40	5	34	6	165	278	109A
5	..	..	..	..	..	1	2	13	1	13	..	6	2	52	29	27	9	99	161	109B
36	6	..	..	1	..	3	1	18	..	8	..	10	2	29	7	17	3	87	197	109C
36	21	6	2	1	..	..	..	11	2	12	..	12	3	13	..	44	8	173	439	110
..	..	1	..	..	..	14	8	11	..	5	..	30	6	22	8	17	3	76	150	111
8	7	..	..	..	..	2	..	39	3	22	1	9	..	47	8	21	3	123	256	112A
2	3	1	..	1	..	..	..	22	..	18	1	13	1	76	..	17	2	93	194	112B

BELLARY TALUK

DESCRIPTION OF URBAN ENUMERATORS' BLOCKS

NAME OF CITY/TOWN: BELLARY
LOCATION CODE NO. 3/II

Census Enumeration Block No.	Description of Jurisdiction of the Census Enumeration Block		
	Name or No. of Street, Road, Lane, etc.	No. of the first Census House	No. of the last Census House
1	2	3	4
Ward No. I			
1	Central Jail Area ..	1 (1)	16
2A	Railway Colony, ..	1	147
2B	Part of Railway colony, Siruguppa Road Area ..	148 (1)	221
3A	Siruguppa Road ..	1	60
3B	Goods Shed Road ..	61	130 (4)
3C	Basavanakunta ..	131 (1)	156 (6)
3D	Goods Shed Road ..	157	215
4	Bombay Madras Trnck Road ..	1	60
Ward No. II			
5A	Glass Bazaar and Khaderia Mosque street ..	1	87
5B	Govt. Girls High School Compound Road ..	88	102
6A	Hurki kalva Lane ..	1	65
6B	Kalammagudi Lane ..	66	166 (3)
7A	Kalamma Street ..	1	103 (2)
7B	Kalamma Street and Bangalore Road ..	104	197
7C	Glass Bazaar and Bangalore Road ..	198 (1)	232 (5)
Ward No. III			
8	Kattegundibhavi Street ..	1	76
9A	Goldsmith Street ..	1 (1)	61 (7)
9B	Car Street ..	62	186 (2)
9C	Car Street ..	187	277
10	Kalamma Street (Weldlam High School Road) ..	1 (1)	79
11A	Goldsmith Street ..	1	32
11B	Brahmin Street ..	33	218
Ward No. IV			
12A	Brahmin Street ..	1	98
12B	Brahmin Street ..	99	167
13A	Kannikaparameswari Street ..	1	126 (2)
13B	Kannikaparameswari Street ..	127 (1)	131
14	Lakshminarayana Temple Street ..	1	111
Ward No. V			
15A	Cart Street, Tankbund Street ..	1	69
15B	Tankbund Street, ..	42 (1)	42 (3)
	Car Street ..	1	72
16A	Car Street ..	1	77
16B	Gowlihatti Street ..	79	158
16C	Gowlihatti Street ..	159	262 (3)
17A	Car street ..	1	75 (2)
17B	Ganesh Temple Street ..	76	145
17C	Car street T. K. Street ..	146 (1)	219 (2)
18	Ganesh Temple Street ..	1	65
19	Ganesh Temple Street ..	1 (1)	125
Ward No. VI			
20A	Sakri Karadappa Street ..	1	100
20B	Kandara Siddappa Road ..	101	210 (2)
20C	Kandara Siddappa Road ..	211	302
20D	Thirumalkedi Road ..	303	390
20E	Thirumalkedi Road ..	391	428 (2)
21	Karadappa well Street, Tank Bund Road ..	1	34
22A	Cross Road ..	1	108
22B	Tank Road ..	109	215
22C	Tank Bund Road ..	216	325
23	Gadang Street, Korcha Colony Road ..	1 (1)	107
24A	Hirchalkundan Road ..	1 (1)	78
24B	Oil Mill Road ..	79	159
24C	Korcha Colony Road ..	160	236
25C	Slaughter House Road, Johar Mohalla Street ..	1	122
Ward No. VII			
26A	Slaughter House Road, Vasudeva Naidu Street ..	1	83
26B	Gopichannappa Street and Bangalore Road ..	84	187
27A	Pathakandakam Street ..	1	99
27B	Pathakandakam Street, Slaughter House Road ..	100	186
28A	Aligappa Street ..	1	75
28B	Korcha Veedhi ..	76	165
28C	Korcha Veedhi, Cotton Market Committee Road ..	166 (1)	257
29A	Radhakrishna Industries Road	1	100
29B	Slaughter House Road, Chalavadigeri ..	101	200

BELLARY TALUK

DESCRIPTION OF URBAN ENUMERATORS' BLOCKS

NAME OF CITY/TOWN: BELLARY
LOCATION CODE NO. 3/II

Census Enumeration Block No.	Description of Jurisdiction of the Census Enumeration Block — Name or No. of Street, Road, Lane, etc.	No. of the first Census House	No. of the last Census House
1	2	3	4
29C	Oil Mill Road ..	201	330
29D	Oil Mill Road .. Radhakrishna Industries	331	443
29E	Slaughter House Road, .. Oil Mill Road	444	549
Ward No. VIII			
30	Weekly Market Road, .. Chokkalingam Modaliar Street	1	94
31A	Bangalore Road and .. Sabhapathi well street	1	100
31B	Sakkari Karidappa Well Street	101	180
31C	Mullangi Compound and .. Bala Venkataswamy lane	181	253
32	Bangalore Road, Sabhapathi .. Well Street	1	102
Ward No. IX			
33A	Bangalore Road, Kambli Bazaar	1 (1)	79 (2)
33B	Market Road ..	80	141 (3)
33C	Car Street ..	142	214 (3)
34	Mariswamy Mutt Lane ..	1	29 (2)
35	Mariswamy Mutt Street and .. Weavers Street	1 (1)	57 (2)
36	Weavers Street, Salleswara .. Temple Street	1	77 (2)
37A	Salleswara Gudi Street, .. Sabhapathi Well Street	1 (1)	65
37B	Beerappagudi Street	66	118
Ward No. X			
38A	Samadri Street ..	1	22 (8)
38B	Samadri Street, Bommanahal .. Road	23 (1)	94
39A	Car street, Bommanahal Road	1	93 (B)
39B	Slaughter house Road ..	94	184
39C	Beerappagudi Street ..	185	278
39D	Beerappagudi Street ..	279	367
40A	Slaughter House Road and .. Pathakandakam Road	1	89
40B	Pathakandakam Road ..	90 (1)	130
41A	Chitrakal Pampaiah Street, .. Sabhapathi Well Street	1	58
41B	Cross Lane ..	59	152 (2)
41C	Pathakandakam Road, .. Slaughter House Road	153	230 (2)
Ward No. XI			
42	Reddy Street, Bangar Street .. and Car Street ..	1	44
43A	Reddy Street, Bangar street ..	1 (1)	88 (7)
43B	Reddy Street, Sakribhavi Street, Jumma Mazeed Road	89 (1)	200 (2)
44A	Comming Road, Jumma .. Mazeed Street	1	93 (2)
44B	Flower Street, Graham Road ..	94	175 (2)
44C	Flower Street, Car Street ..	176 (1)	284 (5)
45A	Jumma Mazeed Street ..	1	95
45B	Flower Bazaar, Car Street ..	96	187
Ward No. XII			
46A	Durgammagudi Street ..	1	66 (12)
46B	Mullangi Sanjeevappa Road ..	67	147
46C	Payal Street and Khaja Sab Lane	148	230
47A	Reddy Street and Jumma .. Mazeed Street	1	75
47B	Mahamadiya Street, .. Baliga Street	76 (1)	152
47C	Graham Road and Jumma .. Mazeed Road	153	233
48	Bangalore Road and Jumma .. Mazeed Road	1	121
Ward No. XIII			
49A	Durgamnagudi Road ..	1 (1)	95
49B	Bommappa Well Street, .. Boyagiri Street	96	178
50	Durgammagudi Road, Bommappa Well Street, Martin Road	1	88 (2)
51	Durgammagudi Road Street, .. Comming Road	1 (1)	106
52A	Bangalore Road, Martin Street	1	100 (3)
52B	Graham Road, Kumarveedi ..	101	182
Ward No. XIV			
53A	Anjaneyaswamy Street, .. Warder Rangappa Street	1	63 (3)

BELLARY TALUK

DESCRIPTION OF URBAN ENUMERATORS' BLOCKS

NAME OF CITY/TOWN: BELLARY
LOCATION CODE NO. 3/II

Census Enumeration Block No.	Description of Jurisdiction of the Census Enumeration Block		
	Name or No. of Street, Road, Lane, etc.	No. of the first Census House	No. of the last Census House
1	2	3	4
53B	Warder Rangappa Street, Yaddula Bazaar ..	64	135 (5)
53C	Somadri Street ..	136 (1)	229
54A	Rupanagudi Nagappa Street, Anjaneyaswamy Street ..	1	85
54B	Karatisingh Street ..	86	190
54C	Karatisingh Street and Goldsmith Street ..	191	263 (2)
55A	Mullangi Sanjeevappa Street ..	1	24
55B	Mullaugi Sanjeevappa Street ..	25	130
Ward No. XV			
56A	Kotamohalla Mazeed Street ..	1	110
56B	Vasabasappa Temple Street, Rupanagudi Street ..	111	216
57A	Rupanagudi Road, Hotageri Road ..	1	106
57B	Hotageri Cross Road 4 ..	107	192
57C	Court Mohalla Street ..	193	274
57D	Hotageri Cross No. 2 ..	275	345
57E	Hotageri Cross No. 2 ..	346	424
58	Reserve Police and Municipal Office, Virabasappagudi Street	1	110
59A	Doddi Fakruddin Road ..	1	25
59B	Halegeri Street, Bommanahal Road ..	26	160
60A	Cotton Mill Road, Gajula Subbanna Street ..	1	95 (2)
60B	Hajeesab Street, Holageri Street	96	195
Ward No. XVI			
61A	Bombay Press Road ..	1	94
61B	Bombay Madras Trunk Road ..	95	194 (2)
61C	Guest House Road, Rupanagudi Road ..	195	300
61D	Kalva Lane, Rupanagudi Road	301	408
61E	M.G. Workshop, P.W.D. Colony	409	563
62A	Mubarak Talkies Road ..	1	102 (4)
62B	Rupanagudi Road ..	103	195
62C	Bombay Press Road ..	196	289
63A	Bangalore Road, Krishnamachari Road	1	110
63B	Sanganakal Road, Bombay Madras Trunk Road ..	111	202 (7)
64A	Bangalore Road, Vaddarabande Road ..	1	93
64B	Bangalore Road, Vaddarabande Road ..	94	177 (2)
64C	Krishnamachari Compound Sanganakal Road ..	178	203 (2)
65A	Goldsmith Street ..	1	37 (8)
65B	Balaji Rao Road, Donappa Road ..	38	97 (38)
65C	Krishnamachari Road, Donappa Road ..	98	188 (3)
Ward No. XVII			
66A	Patelnagar I, II & III ..	1	78
66B	Patelnagar Extension ..	79	166
67A	Bombay Madras Trunk Road ..	1	100
67B	District Court Road, S. N. Pet Road ..	101	123
68A	Court Road ..	1	85
68B	Sanganakal Road ..	86	235
68C	Railway Lane ..	236	335
69A	S. N. Pet Road I, II ..	1	90
69B	S. N. Pet Road, II, III, IV ..	91	172
69C	Sarangam Compound S. N. Pet IV Road ..	173 (1)	219
70A	Sanganakal Road, Railway Track ..	1 (1)	15 (6)
70B	Kottalappalli Road ..	16	65 (25)
70C	Kottalapalli Road ..	66 (1)	101 (3)
Ward No. XVIII			
71A	Gopalaswamy Road (Gandhinagar Road) ..	1	71
71B	Gandhinagar Road 2 ..	72	126 (2)
71C	Gandhinagar Road No. 1 ..	127	210
71D	Sanganakal Road ..	211	294
72A	Parvathinagar Road ..	1 (1)	43 (2)
72B	Koppagal Road Cross ..	44 (1)	104 (3)
72C	Gopalaswamy Road, Cross Road ..	105	155 (7)
72D	Gopalaswamy Road ..	156 (1)	209
73A	Koppagal Road and Cross Road ..	1	111

BELLARY TALUK

DESCRIPTION OF URBAN ENUMERATORS' BLOCKS

NAME OF CITY/TOWN: BELLARY
LOCATION CODE NO. 3/II

Census Enumeration Block No.	Description of Jurisdiction of the Census Enumeration Block: Name or No. of Street, Road, Lane, etc.	No. of the first Census House	No. of the last Census House
1	2	3	4
73B	Gopalaswamy Road, Koppagal Road, III and IV Cross ..	112	198
73C	Cross Road V ..	199	230
74A	Talur Road (Mathada Linganna compound) ..	1	72
74B	Mahandikottam Road ..	73 (1)	170
74C	S. G. High School Road ..	171	222
75A	Parvathinagar I Cross ..	1 (1)	55
75B	Parvathinagar II Cross ..	56	175
75C	P.W.D. Quarters ..	176	264
Ward No. XIX			
76A	Ganesh Temple Street, Municipal Model School ..	1	60
76B	Kanaka Street ..	61	122
76C	Ibrahim Sab Street (Beer Sab Street) ..	123	170
77A	Ganesh Temple Street ..	1	100
77B	Ganesh Temple Street ..	101 (1)	192
Ward No. XX			
78	Distillery Street (Doddi Street)	1 (1)	114
79A	Doddi Street, Cowl Bazaar Main Road ..	1 (1)	85
79B	Cowl Bazaar Main Road ..	86 (1)	163 (2)
79C	Doddi Street ..	164	234
80A	Distillery Road, Mangala Street ..	1 (1)	73 (2)
80B	Kesari street, Tailor Street ..	74 (1)	154 (2)
80C	Muthyalamma Temple ..	155 (1)	222 (2)
80D	Boyageri Distillary Road ..	223 (1)	289
Ward No. XXI			
81A	Cowl Bazaar Main Road ..	1	118
81B	Cowl Bazaar Main Road ..	119	190 (3;
82A	Jumma Masjid Street, Cowl Bazaar Main Road ..	1	66
82B	Dalvai Masjid Road, Market Street ..	67	190
82C	Kasaya Street, Pinderi Street ..	191	285
83A	Jumma Masjid Street, Pindari Street ..	1	110
83B	Tinker lane, old Market Street	111	201
84	Tinker Street, Distillery Road..	1	94
85A	Old Market Road, Rogers Road	1	90
85B	Dhali Street, Dalva Mosque Street ..	91	185
Ward No. XXII			
86	Old Market Road, Larger Street	1 (1)	64
87	Dalliwala Mosque Street, Cowl Bazaar Main Road ..	1 (1)	92
88	Cowl Bazaar Main Road ..	1 (1)	54
89	Bandihatti Road T.B. Sanitorium Hospital	1 (1)	62
90	Bandihatti Road T.B. Sanitorium Hospital ..	1	98
91	Bandihatti Road, Adidevavadi Street ..	1	85
92A	Bandihatti Main Road ..	1	81
92B	Bandihatti Cross Road ..	82	159
92C	Bandihatti Cross Road ..	160	237
Ward No. XXIII			
93	Cowl Bazaar Main Road, Yasim Sab Mosque Street ..	1	89
94A	Gawadi Street ..	1 (1)	118
94B	Dhobi Street ..	119	157
95A	Cowl Bazaar Main Road, Buramhgatti Road ..	1	65
95B	Cement Road Lane Beet Butchers Street, Bahadur Street ..	66 (1)	162
Ward No. XXIV			
96A	Cowl Bazaar Main Road, Lock Hospital Road ..	1	115
96B	Cowl Bazaar Main Road, Lock Hospital Road ..	116	170
97A	Jawari Street, Yasim Sab Mosque Street ..	1	60 (2)
97B	Jawari Street, Yasim Sab Mosque Street ..	61	175 (3)
97C	Lock Hospital Road, Karcha veedhi ..	176 (1)	293
98A	Jawari Street, Padmavathamma Temple Street	1	102

BELLARY TALUK

DESCRIPTION OF URBAN ENUMERATORS' BLOCKS

NAME OF CITY/TOWN : BELLARY
LOCATION CODE NO. 3/II

Census Enumeration Block No.	Description of Jurisdiction of the Census Enumeration Block		
	Name or No. of Street, Road, Lane, etc.	No. of the first Census House	No. of the last Census House
1	2	3	4
98B	Kollapuram Temple Street, Bahadur Street ..	103	176
99A	Bahadur Street ..	1 (1)	28
99B	Atti Makkan Street ..	29(A)	105
99C	Dhobi Street ..	106	199
100A	Jawari Street, Padmavathamma Temple Street	1	95
100B	Atti Makan Street, Old Pensioners Road ..	96	202
100C	Sweepers Street, Atti Makkan Street ..	203	297
Ward No. XXV			
101	Cavalry Road, Cross Road, Infantry Road ..	1	97
102A	Dharwar Road, Railway Station Road ..	1	128
102B	Contonment ..	129	169
102C	Medical College Campus ..	170 (1)	170 (2)
102D	Bombay Madras Road ..	171	173 (2)
102E	T. B. Sanitorium Road ..	174 (1)	244 (4)
103A	Bombay Madras Road ..	1 (1)	57
103B	Old Tank Road, Masnist Rail Road ..	58 (1)	69
104	Bombay Madras Trunk Road.. Hospital Road, Dharwar Road	1	68
105A	Fort Main Road, way to rock	1	114
105B	Staff Road, Church Road ..	115	180
105C	Fort Road ..	181	232
106A	Old Dharwar Road ..	1 (1)	118
106 B	Medar Colony ..	119	249 (2)
106C	Medar Colony, Siruguppa Road	250	375
107	Siruguppa Road, Old Dharwar Road	1	75
108	Dharwar Road, Hone Siruguppa Road ..	1	85
109A	Siruguppa Road, Club Road,.. Old Dharwar Road	1 (1)	82
109B	Old Dharwar Road ..	83	160
109C	Slum Clearance Huts ..	161 (1)	266
110	Shastri Nagar Colony, State Reserve home, M.S.R.T.C. Office ..	1 (1)	90
111	Karakanakunta Road, Rampet Well Road, Old ..	1	97
112A	Old Dharwar Road, First ring Road ..	1	109
112B	Rampet Well Road, Karakanakunta Road ..	110	247

MYSORE

HADAGALLI TALUK

BELLARY DISTRICT





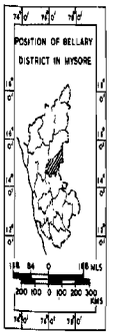

INDEX

- TALUK BOUNDARY
- VILLAGE BOUNDARY WITH LOCATION CODE NUMBER 10
- TALUK HEADQUARTER
- STATE HIGHWAY SH
- MAJOR DISTRICT ROADS
- SYMBOLIC REPRESENTATION OF VILLAGES IN THE FOLLOWING CATEGORIES: LESS THAN 200 | 200-499 | 500-999 | 1000-4999
- POST OFFICE, POLICE STATION PO, PS
- TRAVELLERS' BUNGALOW / REST HOUSE TB
- TOWNS, POST & TELEGRAPH OFFICE P&T
- HOSPITALS, DISPENSARIES, PRIMARY HEALTH CENTRES, CHILD & MATERNITY WELFARE CENTRES
- RIVERS & STREAMS
- TANKS
- VILLAGES WITH POPULATION OF 5000 AND ABOVE
- RAILWAY, METRE GAUGE WITH STATION
- UNINHABITED VILLAGE

G.K. BEERAPPA

E OF GREENWICH

ALPHABETICAL LIST OF VILLAGES

HADAGALLI TALUK

Sl. No.	Name of Village	1971 Census Location Code Number	Population 1961	Population 1971	Square in the Taluk Map in which the village is located
1	2	3	4	5	6
1.	Adavimallanakere ..	25	781	808	E-3
2.	Advikyadigihalli ..	12	283	355	F-2
3.	Alabur ..	22	1,713	1,984	F-4
4.	Anekal ..	8	744	928	H-2
5.	Anguru ..	46	733	851	B-3
6.	Ayyanahalli ..	48	992	1,133	C-2
7.	Bannikallu ..	14	1,719	2,125	E-2
8.	Beerabbi ..	44	889	1,018	B-3
9.	Budunur ..	64	220	1,267	B-4
10.	Byalahunisi ..	66	611	721	A-3
11.	Byasigaderi ..	16	1,145	1,703	F-2
12.	Chintrapalli ..	10	4,486	6,760	G-2
13.	Dasanahalli ..	55	1,125	1,029	B-4
14.	Dasarahalli ..	35	1,113	1,241	D-2
15.	Devagondanahalli ..	51	1,315	1,377	D-3
16.	Dombarahalli ..	62	347	345	B-5
17.	Gaddekere ..	15	1,056	1,420	F-2
18.	Guladahalu ..	7	732	1,078	H-1
19.	Hagaranur ..	42	812	1,112	C-3
20.	Hagaribommanahalli ..	1	1,957	3,001	G-2
21.	Halagapura ..	6	1,623	1,784	H-1
22.	Haluthimmalapuram ..	49	533	526	C-2
23.	Hampapatna ..	4	1,683	1,887	H-1
24.	Hanumagondanahalli ..	13	585	690	E-2
25.	Harivi ..	58	1,433	1,407	A-6
26.	Harivibasapura ..	59	93	147	A-6
27.	Hirebannimatti ..	65	1,182	1,415	A-4
28.	Hire Hadagalli ..	52	4,984	5,445	C-3
29.	Hirekolachi ..	41	1,573	1,707	C-4
30.	Holagundi ..	31	3,987	4,083	E-2
31.	Holalu ..	63	4,375	5,414	A-4
32.	Hugulur ..	28	825	916	D-3
33.	Hyrada ..	57	1,778	1,998	B-5
34.	Ittigi ..	17	3,854	4,203	F-3
35.	Kadlabal ..	2	2,651	3,332	G-1
36.	Kannehalli ..	19	760	863	F-3
37.	Kathebennur ..	68	2,621	2,554	B-4
38.	Kechehinabandi ..	9	406	553	G-2
39.	Kogali ..	20	1,735	2,176	F-3
40.	Kogali Samathu Kodihalli ..	21	964	1,404	G-3
41.	Kotihalu ..	45	101	110	B-3
42.	Koyilaragatti ..	36	666	753	D-2
43.	Kuruvathi ..	60	2,057	1,759	A-5
44.	Magalam ..	43	3,058	3,024	B-3
45.	Mahajanahalli ..	24	2,349	2,462	E-3
46.	Makarabbi ..	67	841	871	A-3
47.	Mallanakere ..	32	1,572	1,980	D-1
48.	Manihalli ..	53	220	107	C-3
49.	Mannerumasalavada ..	38	1,642	1,729	C-3
50.	Moregeri ..	34	3,656	4,083	F-2
51.	Mudenur ..	30	864	943	D-2
52.	Musumanakallahalli ..	23	1,335	1,382	F-4
53.	Mylar ..	61	2,043	1,990	A-5
54.	Nagati Basapura ..	37	3,197	3,667	D-3
55.	Nandihalli ..	29	1,006	1,228	D-3
56.	Nellikudiri ..	18	1,066	1,810	F-3
57.	Pinjarheggadal ..	3	863	1,137	D-1
58.	Pothalakatti ..	56	..	..	B-4
59.	Rangapuram ..	47	..	..	B-2
60.	Sivalinganahalli ..	50	1,075	1,296	C-3
61.	Sogi ..	27	2,964	3,472	D-3
62.	Sonna ..	11	2,058	2,488	F-2
63.	Tamalapura ..	39	865	970	C-4
64.	Thuminakeri ..	69	501	605	B-3
65.	Uttangi ..	33	3,527	3,893	E-3
66.	Varkanahalli ..	26	1,226	1,612	E-3
67.	Veerapuram ..	54	486	450	B-4
68.	Vyasamallapur ..	40	346	215	C-4
69.	Vyasapura ..	5	138	221	H-1

PRIMARY

HADAGALLI TALUK

L.C. No.	Name of village/ town/ward/ urban enume-rators' block No.		Area of village in acres and of town/ ward in Km²	No.of Occu-pied resi-dential houses	No.of house-holds	Total population (including Institutional and Houseless population)			Scheduled Castes		Scheduled Tribes		Literate and educated persons		WORKERS			
															Total workers (I–IX)		I	
						P	M	F	M	F	M	F	M	F	M	F	M	F
1	2		3	4	5	6	7	8	9	10	11	12	13	14	15	16	17	18
2.	**Hadagalli Taluk**	**T**	**1254.1**	**21340**	**22561**	**127452**	**64061**	**63391**	**9396**	**9136**	**46**	**47**	**25053**	**8617**	**35612**	**12220**	**14566**	**1630**
		R	**1234.3**	**19553**	**20680**	**116997**	**58586**	**58411**	**8928**	**8716**	**46**	**47**	**22766**	**7504**	**32800**	**11600**	**13894**	**1534**
		U	**19.8**	**1787**	**1881**	**10455**	**5475**	**4980**	**468**	**420**	..	..	**2287**	**1113**	**2812**	**620**	**672**	**96**
	RURAL																	
1.	Hagari Bommana-halli	..	2,899	536	537	3,001	1,499	1,502	115	104	..	..	792	314	830	258	211	12
2.	Kadlabali	..	8,953	607	634	3,332	1,697	1,635	225	218	..	..	657	214	984	345	513	30
3.	Pinjarheggadal	..	1,918	220	226	1,137	565	572	36	43	..	..	198	24	350	166	151	27
4.	Hampapatna	..	3,181	331	336	1,887	969	918	90	89	21	27	272	93	567	251	324	24
5.	Vyasapura	..	1,671	38	39	221	99	122	99	122	..	..	6	..	51	53	17	..
6.	Halagapura	..	6,563	358	375	1,784	896	888	76	58	..	..	210	20	470	225	150	11
7.	Guladahalu	..	2,010	214	215	1,078	509	569	73	82	..	..	85	9	304	72	234	40
8.	Anekal	..	4,191	154	166	928	487	441	339	313	..	..	106	10	316	39	190	6
9.	Kechehinabandi	..	2,670	89	97	533	268	265	50	58	..	..	59	7	180	83	104	1
10.	Chintrapalli	..	6,895	1,247	1,259	6,760	3,417	3,343	378	367	..	..	1,573	593	1,846	480	214	30
11.	Sonna	..	5,173	412	412	2,488	1,236	1,252	..	..	12	6	361	54	675	204	313	4
12.	Advikyadigihalli	..	2,980	59	59	355	172	183	..	..	..	..	82	18	103	1	98	..
13.	Hanumagondana-halli	..	2,099	178	178	690	351	339	10	10	..	..	73	8	92	22	42	4
14.	Bannikallu	..	5,643	388	391	2,125	1,048	1,077	15	8	..	..	355	151	584	166	295	14
15.	Gaddekere	..	6,493	235	250	1,420	713	707	13	16	..	..	234	71	414	92	182	9
16.	Byasigaderi	..	6,863	302	311	1,703	837	866	68	69	..	..	243	42	503	156	291	19
17.	Ittigi	..	7,272	733	736	4,203	2,111	2,092	147	169	..	..	951	317	1,185	400	513	52
18.	Nellukudiri	..	5,182	281	282	1,810	931	879	114	109	15	14	368	94	557	45	408	1
19.	Kannehalli	..	2,203	140	153	863	440	423	..	..	..	..	208	40	220	8	175	7
20.	Kogali	..	4,179	489	512	2,176	1,078	1,098	96	11	..	..	457	83	591	177	296	26
21.	Kogali Samatu-Kodihalli	..	3,389	224	271	1,404	735	669	609	513	..	..	253	97	392	106	203	24
22.	Alabur	..	9,087	341	345	1,984	1,024	960	116	108	..	..	338	47	550	32	145	..
23.	Musumana-Kallahalli	..	6,397	299	346	1,382	689	693	101	97	..	..	308	60	403	206	173	118
24.	Mahajanahalli	..	4,774	461	501	2,462	1,251	1,211	92	77	..	..	393	156	719	245	381	18
25.	Adavimallanakere	..	2,532	131	131	808	409	399	168	161	..	..	107	10	219	118	85	1
26.	Varkanahalli	..	4,267	170	258	1,612	821	791	462	458	..	..	255	53	426	165	167	..
27.	Sogi	..	8,360	590	603	3,472	1,735	1,737	109	124	..	..	476	302	964	377	274	37
28.	Hugulur	..	3,624	144	144	916	478	438	62	45	..	..	189	92	227	73	124	10
29.	Nandihalli	..	1,186	204	205	1,228	619	609	46	29	..	..	232	79	345	61	154	21
30.	Mudenur	..	2,928	141	146	943	478	465	67	70	..	..	286	53	258	90	158	7

Note: The total of the village areas may not tally with the rural area of the taluk. The data on these areas are from different sources and no attempt has been made to tally the two.

CENSUS ABSTRACT

HADAGALLI TALUK

WORKERS																NON-WORKERS		
II		III		IV		V(*a*)		V(*b*)		VI		VII		VIII		IX		X		L.C.
M	F	M	F	M	F	M	F	M	F	M	F	M	F	M	F	M	F	M	F	No.
19	20	21	22	23	24	25	26	27	28	29	30	31	32	33	34	35	36	37	38	1
13891	**8915**	**863**	**110**	**3**	**1**	**1356**	**494**	**666**	**242**	**553**	**137**	**1557**	**231**	**258**	**7**	**1899**	**453**	**28449**	**51171**	
12699	**8480**	**835**	**105**	**3**	**1**	**1253**	**478**	**600**	**232**	**530**	**136**	**1250**	**211**	**212**	**1**	**1524**	**422**	**25786**	**46811**	
1192	**435**	**28**	**5**	..	..	**103**	**16**	**66**	**10**	**23**	**1**	**307**	**20**	**46**	**6**	**375**	**31**	**2663**	**4360**	
172	112	3	..	..	..	169	112	30	5	85	5	99	10	7	..	54	2	669	1,244	1
315	217	35	2	..	..	18	2	11	..	11	4	36	5	4	..	41	2	713	1,290	2
164	122	2	..	..	..	9	15	2	..	8	..	7	2	1	..	6	..	215	406	3
142	105	5	..	..	..	17	57	14	1	2	..	28	3	3	..	32	61	402	667	4
33	33	..	..	..	..	..	20	..	..	..	..	..	..	..	..	1	..	48	69	5
259	184	18	3	..	..	13	13	1	..	1	1	4	5	..	..	24	8	426	663	6
36	26	..	..	..	..	10	6	..	..	..	..	1	..	..	..	3	..	205	497	7
101	21	20	1	..	..	1	11	2	..	..	..	..	..	..	..	2	..	171	902	8
27	66	15	2	..	..	3	..	..	3	18	10	2	1	7	..	4	..	88	182	9
609	174	37	7	..	..	53	17	210	63	106	82	355	24	102	..	160	83	1,571	2,863	10
277	181	7	..	..	..	23	1	4	2	2	..	14	8	1	..	34	8	561	1,048	11
..	..	..	..	..	..	..	..	..	..	..	..	2	..	..	..	3	1	69	182	12
48	18	..	..	..	..	..	..	1	..	1	..	..	..	..	..	..	..	259	317	13
226	143	1	..	..	..	8	..	8	1	7	..	14	2	1	1	24	5	464	911	14
128	14	2	..	..	..	83	66	..	..	3	1	3	..	..	..	13	2	299	615	15
92	103	46	5	..	..	12	..	4	1	31	18	11	4	..	..	16	6	334	710	16
440	402	24	5	..	..	71	3	15	2	13	1	38	8	9	..	62	10	926	1,692	17
52	20	29	13	..	..	34	8	6	..	3	1	4	1	1	..	20	1	374	834	18
26	1	2	..	..	..	5	..	3	..	..	..	1	..	..	..	8	..	220	415	19
228	140	..	1	..	..	26	2	1	1	2	..	7	..	2	..	29	7	487	921	20
144	82	..	..	..	..	3	..	..	..	..	..	2	..	34	..	6	..	343	563	21
248	..	19	..	..	..	3	..	16	..	19	..	10	..	1	..	89	22	474	928	22
216	187	..	..	..	..	4	..	1	..	..	..	1	1	..	..	8	..	286	487	23
231	95	4	36	..	..	35	5	10	6	16	..	23	14	..	..	19	71	532	966	24
119	117	..	..	..	..	2	..	..	..	..	..	7	..	..	..	6	..	190	281	25
229	162	4	..	..	..	2	..	5	..	..	..	8	3	1	..	10	..	395	626	26
502	300	34	4	..	..	49	11	5	..	11	2	42	16	3	..	44	7	771	1,360	27
84	61	..	..	..	..	1	..	1	..	4	..	3	1	..	..	10	1	251	365	28
149	40	4	..	..	..	13	..	..	..	12	..	6	..	1	..	6	..	274	548	29
66	78	9	..	..	..	2	..	1	1	8	..	7	3	1	..	6	1	220	375	30

HADAGALLI TALUK

PRIMARY

L.C. No.	Name of village/ town/ward/ urban enume-rators' block No.	Area of village in acres and of town/ ward in Km.²	No.of Occu-pied resi-dential houses	No.of house-holds	Total population (including Institutional and Houseless population)			Scheduled Castes		Scheduled Tribes		Literate and educated persons		WORKERS Total workers (I-IX)		I	
					P	M	F	M	F	M	F	M	F	M	F	M	F
1	2	3	4	5	6	7	8	9	10	11	12	13	14	15	16	17	18
31.	Holagundi	11,187	535	542	4,083	1,991	2,092	318	362	..	..	938	377	1,158	673	460	69
32.	Mallanakere	6,530	71	71	1,980	1,008	972	261	268	..	..	247	58	556	248	313	30
33.	Uttangi	7,601	529	532	3,893	1,932	1,961	35	26	..	..	1,027	341	965	70	449	4
34.	Moregeri	7,995	724	753	4,083	2,043	2,040	175	181	..	..	830	305	1,173	457	536	43
35.	Dasarahalli	4,733	185	182	1,241	628	613	600	586	..	..	568	11	372	177	199	9
36.	Koyilaragatti	4,784	115	115	753	365	388	121	140	..	..	136	35	203	83	98	83
37.	Nagatibasapura	7,167	209	215	3,667	1,851	1,816	806	778	..	..	589	144	1,049	643	502	250
38.	Mannerumasalavada	4,351	331	340	1,729	816	913	85	80	..	..	346	149	499	161	257	51
39.	Tamalapura	3,576	161	162	970	497	473	463	438	..	..	68	8	265	16	133	5
40.	Vyasamallapur	422	50	50	215	123	92	123	92	..	..	10	..	79	..	73	..
41.	Hirekolachi	3,209	294	302	1,707	869	838	84	69	..	..	285	81	465	204	230	19
42.	Hagaranur	3,524	194	211	1,112	549	563	213	229	..	..	155	51	300	134	94	8
43.	Magalam	10,313	608	711	3,024	1,445	1,579	165	158	..	..	520	248	873	510	321	112
44.	Beerabbi	4,327	166	185	1,018	513	505	70	67	..	..	158	80	288	104	99	9
45.	Kotihalu	2,293	20	24	110	58	52	6	6	..	..	27	11	37	27	14	10
46.	Anguru	3,275	157	167	851	423	428	185	179	..	..	115	31	257	217	78	54
47.	Rangapuram	625		..	..	..	Un-inhabited	..	..	..	..	..	..	..	..	..	..
48.	Ayyanahalli	1,446	196	198	1,133	601	532	14	4	..	..	202	47	364	135	142	1
49.	Halu Timmalapuram	3,763	79	90	526	260	266	100	96	..	..	105	65	143	15	80	3
50.	Sivalinganahalli	4,424	241	245	1,296	629	667	166	157	..	..	266	118	355	196	171	11
51.	Devagondanahalli	5,072	257	271	1,377	679	698	89	79	..	..	230	70	384	253	198	81
52.	Hire Hadagalli	5,544	1,001	1,044	5,445	2,705	2,740	261	288	..	..	1,074	378	1,547	784	563	36
53.	Manihalli	2,309	27	28	107	52	55	..	..	..	..	26	7	30	3	6	..
54.	Virapuram	2,446	80	80	450	211	239	11	11	..	..	63	29	112	60	50	8
55.	Dasanahalli	4,435	220	227	1,029	501	528	21	18	..	..	211	63	292	187	112	19
56.	Pothalakatti	1,060		..	..	..	Un-inhabited	..	..	..	..	..	..	..	..	..	..
57.	Hyrada	9,745	340	340	1,998	964	1,034	32	40	..	..	203	52	557	57	316	8
58.	Harivi	3,088	234	244	1,407	667	740	..	..	..	..	255	77	351	46	90	5
59.	Harivibasapura	2,212	19	21	147	87	60	..	..	..	..	6	1	52	..	12	..
60.	Kuruvathi	5,552	325	436	1,759	939	820	124	148	..	..	455	88	507	47	118	2
61.	Mylar	4,096	359	370	1,990	992	998	76	80	..	..	460	216	327	177	172	10
62.	Dombarahalli	1,726	69	69	345	169	176	96	99	..	..	4	2	92	13	42	3
63.	Holalu	7,615	824	1,064	5,414	2,768	2,646	92	79	..	..	1,408	664	1,426	382	457	26
64.	Budunur	4,110	207	208	1,267	629	638	1	..	..	..	284	103	367	52	120	..
65.	Hirebannimatti	3,665	133	253	1,415	712	703	57	52	..	..	426	147	436	74	143	4
66.	Byalahunisi	1,352	135	135	721	355	366	60	58	..	..	162	96	221	179	125	99
67.	Makarabbi	2,117	121	121	871	424	447	..	..	..	..	170	50	266	206	82	1
68.	Kathebennur	5,024	416	436	2,554	1,265	1,289	56	57	..	..	549	177	722	267	369	5
69.	Thuminakeri	2,738	109	109	605	304	301	176	163	..	..	61	13	173	27	47	3

CENSUS ABSTRACT

HADAGALLI TALUK

WORKERS																		NON-WORKERS		
II		III		IV		V(*a*)		V(*b*)		VI		VII		VIII		IX		X		L.C.
M	F	M	F	M	F	M	F	M	F	M	F	M	F	M	F	M	F	M	F	No.
19	20	21	22	23	24	25	26	27	28	29	30	31	32	33	34	35	36	37	38	1
569	583	3	..	1	..	30	7	15	1	4	..	15	11	..	..	61	2	833	1,419	31
208	215	1	..	..	..	14	3	1	..	1	..	2	..	1	..	15	..	452	724	32
382	46	19	1	1	..	27	3	9	..	16	..	20	9	1	..	41	7	967	1,891	33
409	383	44	2	..	..	46	3	5	..	5	..	64	2	2	..	62	24	870	1,583	34
61	39	10	..	..	..	4	..	76	128	8	..	4	1	1	..	9	..	256	436	35
80	..	4	..	..	..	2	..	7	..	4	..	..	..	..	..	8	..	162	305	36
423	381	35	3	..	..	4	..	9	2	7	..	13	4	2	..	36	3	802	1,173	37
180	106	1	..	..	..	22	1	3	..	11	..	14	3	1	..	10	..	317	752	38
126	11	..	..	..	..	1	..	1	..	..	..	3	..	..	..	1	..	232	457	39
6	..	..	..	..	..	..	..	..	..	..	..	..	..	..	..	..	..	44	92	40
182	184	..	..	..	..	16	..	11	..	2	..	8	1	2	..	14	..	404	634	41
158	112	4	..	..	..	6	3	5	2	4	..	14	3	..	..	15	6	249	429	42
404	380	31	2	..	..	21	3	22	1	2	..	31	5	1	..	40	8	572	1,069	43
45	77	12	4	..	..	3	..	6	..	..	1	2	2	1	..	20	11	225	401	44
16	15	..	..	..	..	4	2	..	..	..	..	1	..	..	..	2	..	21	25	45
192	160	62	1	..	..	4	..	..	..	10	..	9	1	..	..	2	1	166	211	46
Un-inhabited																				47
119	109	63	2	..	..	19	19	..	..	8	..	10	3	1	..	6	1	233	397	48
24	5	26	1	..	..	6	5	1	..	1	..	2	..	..	..	3	1	117	251	49
129	182	21	1	..	..	11	..	3	1	1	..	7	..	1	..	11	1	274	471	50
123	157	10	1	..	..	4	4	1	1	28	5	4	4	1	..	15	..	295	445	51
640	686	21	1	..	..	70	38	31	3	29	4	77	6	5	..	115	10	1,158	1,956	52
22	3	..	..	..	..	1	..	..	..	..	..	..	..	..	..	1	..	22	52	53
42	43	4	..	1	1	7	4	1	..	3	1	4	2	..	..	..	1	99	179	54
132	157	13	6	..	..	7	..	2	1	..	..	9	2	1	..	16	2	209	341	55
Un-inhabited																				56
152	42	10	..	..	..	26	2	2	..	2	..	24	4	1	..	26	1	407	977	57
197	30	6	..	..	..	33	7	..	..	1	..	6	4	..	..	18	..	316	694	58
38	..	..	..	..	..	1	..	1	..	..	..	..	..	..	..	..	..	35	60	59
331	43	12	..	..	..	6	1	2	..	1	..	13	1	..	..	24	..	432	773	60
272	162	6	..	..	..	22	..	3	..	3	..	23	5	1	..	25	..	465	821	61
45	10	1	..	..	..	..	..	..	..	2	..	2	..	..	..	..	..	77	163	62
605	201	50	1	..	..	92	23	22	4	13	..	79	20	7	..	109	17	1,334	2,264	63
164	48	21	..	..	..	19	..	1	..	3	..	17	..	..	..	23	4	262	586	64
270	66	6	..	..	..	1	..	4	..	..	..	3	..	1	..	8	4	276	629	65
69	80	5	..	..	..	8	..	..	..	..	..	8	..	..	..	6	..	134	187	66
155	197	1	..	..	..	3	..	5	2	1	..	3	1	1	..	15	5	358	241	67
247	249	13	..	..	..	42	1	..	..	1	..	23	7	1	..	26	5	543	1,022	68
119	24	..	..	..	..	3	..	..	..	1	..	1	..	..	..	3	..	131	274	69

PRIMARY

HADAGALLI TALUK

L.C. No.	Name of village/ town/ward/ urban enume-rators' block No.	Area of village in acres and of town/ ward in Km.^{2}	No.of Occu-pied resi-dential houses	No.of house-holds	Total population (including Institutional and Houseless population)			Scheduled Castes		Scheduled Tribes		Literate and educated persons		WORKERS			
														Total workers (I–IX)		I	
					P	M	F	M	F	M	F	M	F	M	F	M	F
1	2	3	4	5	6	7	8	9	10	11	12	13	14	15	16	17	18
	URBAN																
3/III.																	
	Hadagalli (T.P.) ..	**19.81**	**1,787**	**1,881**	**10,455**	**5,475**	**4,980**	**468**	**420**	..	..	**2,287**	**1,113**	**2,812**	**620**	**672**	**96**
	1 ..	..	113	118	610	307	303	..	..	..	..	126	80	153	29	73	15
	2A ..	..	111	111	584	307	277	5	1	..	..	171	85	137	32	50	9
	2B ..	..	95	95	522	267	255	..	..	..	..	168	120	139	19	16	4
	3A ..	..	95	120	581	305	276	..	..	..	..	137	57	154	35	18	1
	3B ..	..	23	23	131	63	68	..	..	..	..	49	31	29	3	5	..
	4A ..	..	76	76	423	224	199	5	..	..	..	109	65	107	25	61	2
	4B ..	..	79	94	550	296	254	..	..	..	..	197	109	145	41	27	13
	5A ..	..	94	98	669	380	289	1	..	..	..	253	94	152	20	39	5
	5B ..	..	84	84	570	305	265	29	11	..	..	163	57	128	16	44	3
	6A ..	..	84	88	501	269	232	1	1	..	..	172	106	135	14	34	3
	6B ..	..	71	76	418	211	207	3	2	..	..	49	16	127	3	36	..
	7A ..	..	74	78	517	284	233	2	1	..	..	104	73	137	6	41	..
	7B ..	..	88	90	514	269	245	3	3	..	..	86	44	160	11	35	4
	8A ..	..	106	108	599	310	289	24	12	..	..	71	18	160	5	2	..
	8B ..	..	102	103	618	320	298	31	23	..	..	59	13	168	58	4	3
	9A ..	..	107	131	749	371	378	..	..	..	..	126	56	208	85	125	30
	9B ..	..	24	24	106	53	53	..	..	..	..	35	20	25	6	5	..
	10A ..	..	117	117	583	321	262	..	..	..	..	110	37	174	26	5	..
	10B ..	..	104	105	497	253	244	63	65	..	..	34	14	153	48	38	4
	11A ..	..	12	12	79	37	42	34	39	..	..	1	..	23	17	..	..
	11B ..	..	128	130	634	323	311	267	262	..	..	67	18	198	121	14	..

CENSUS ABSTRACT

HADAGALLI TALUK

WORKERS																		NON-WORKERS		
II		III		IV		V(*a*)		V(*b*)		VI		VII		VIII		IX		X		L.C.
M	F	M	F	M	F	M	F	M	F	M	F	M	F	M	F	M	F	M	F	No.
19	20	21	22	23	24	25	26	27	28	29	30	31	32	33	34	35	36	37	38	1
1,192	**435**	**28**	**5**	..	..	**103**	**16**	**66**	**10**	**23**	**1**	**307**	**20**	**46**	**6**	**375**	**31**	**2,663**	**4,360**	**3/III**
35	11	1	..	..	..	2	..	..	..	..	..	5	1	1	..	36	2	154	274	1
18	20	3	..	..	..	6	..	9	..	3	..	22	..	4	..	22	3	170	245	2A
63	13	..	..	..	..	13	..	2	..	1	..	13	..	4	..	27	2	128	236	2B
69	28	7	..	..	..	14	2	1	..	1	..	24	2	1	..	19	2	151	241	3A
2	2	..	..	..	..	..	..	3	..	..	..	10	..	1	..	8	1	34	65	3B
19	20	..	..	..	..	..	..	1	1	..	..	12	2	..	..	14	..	117	174	4A
41	27	..	..	..	..	6	..	2	..	..	..	42	..	3	..	24	1	151	213	4B
26	3	8	5	..	..	1	1	4	1	..	..	45	4	4	..	25	1	228	269	5A
15	11	4	..	..	..	3	..	5	..	2	..	15	..	3	..	37	2	177	249	5B
18	7	..	..	..	..	5	..	7	..	1	..	26	1	2	..	42	3	134	218	6A
76	2	..	..	..	..	..	..	1	..	..	..	1	..	2	..	11	1	84	204	6B
41	..	2	..	..	..	8	1	3	..	5	..	21	1	1	3	15	1	147	227	7A
101	3	..	..	..	..	5	2	2	..	..	..	10	1	..	..	7	1	109	234	7B
120	..	..	..	..	..	8	1	1	..	2	..	5	..	6	2	16	2	150	284	8A
136	50	..	..	..	..	6	2	1	..	3	..	8	2	4	..	6	1	152	240	8B
46	49	..	..	..	..	2	..	1	..	..	..	16	4	2	..	16	2	163	293	9A
13	5	..	..	..	..	2	..	1	..	..	..	..	..	..	..	4	1	28	47	9B
135	24	2	..	..	..	1	..	5	..	1	..	9	..	6	1	10	1	147	236	10A
54	31	1	..	..	..	21	7	1	..	4	1	11	1	2	..	21	4	100	196	10B
23	17	..	..	..	..	..	..	..	..	..	..	..	..	..	..	..	..	14	25	11A
141	112	..	..	..	..	..	..	16	8	..	..	12	1	..	..	15	..	125	190	11B

HADAGALLI TALUK

DESCRIPTION OF URBAN ENUMERATORS' BLOCKS

NAME OF CITY/TOWN: HADAGALLI
LOCATION CODE NO. 3/III

Census Enumeration Block No.	Description of Jurisdiction of the Census Enumeration Block		
	Name or No. of Street, Road, Lane, etc.	No. of the first Census House	No. of the last Census House
1	2	3	4
1	..	1	129
2A	..	1	116
2B	..	117	225
3A	..	1	129
3B	..	130	186
4A	..	1	88
4B	..	89	199
5A	..	1	114
5B	..	115	227
6A	..	1	190
6B	..	191	254
7A	..	1	86
7B	..	87	182
8A	..	1	108
8B	..	109	217
9A	..	1	168
9B	..	169	190
10A	..	1	122
10B	..	123	238
11A	..	1	12
11B	..	13	185

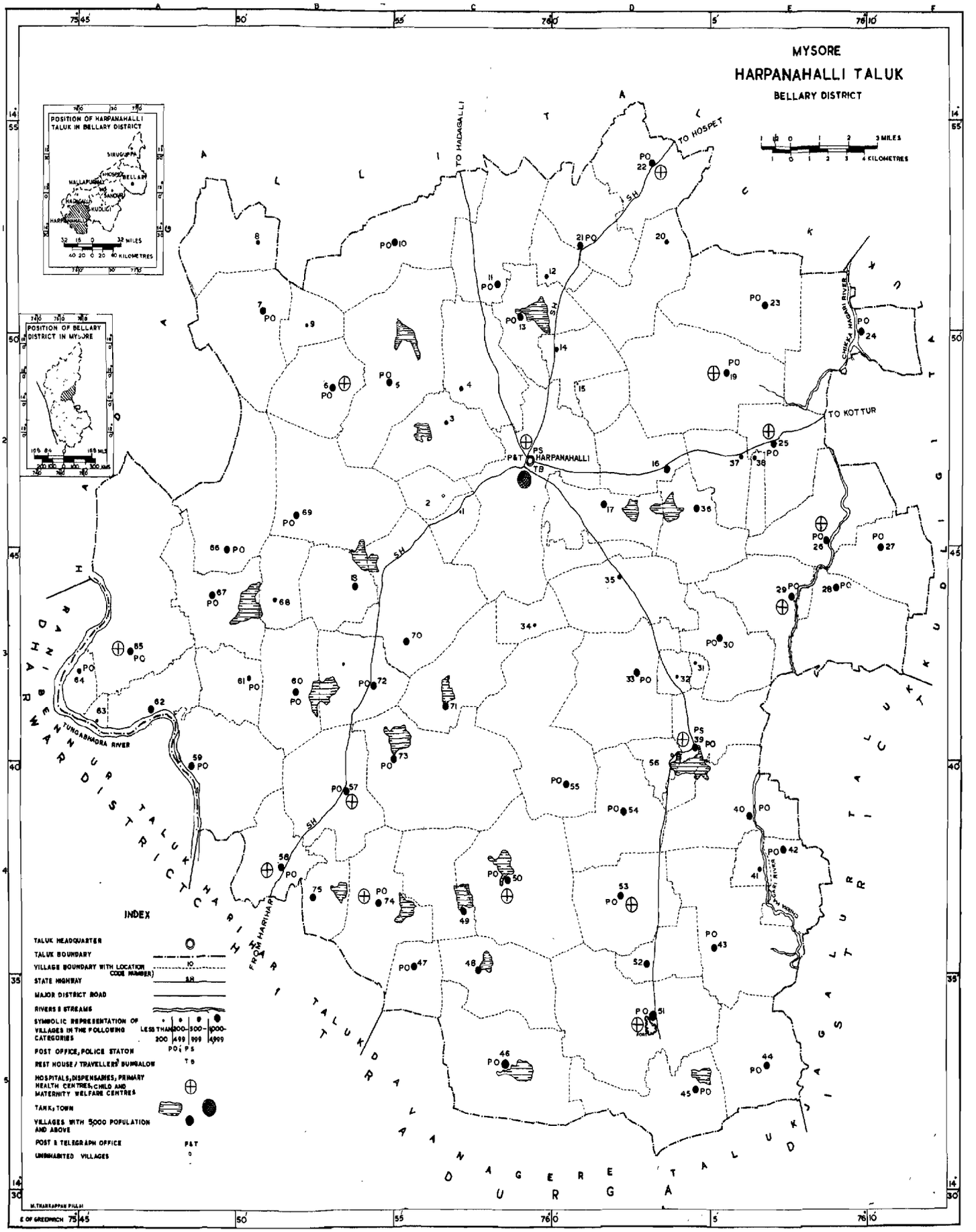
MYSORE
HARPANAHALLI TALUK
BELLARY DISTRICT
POSITION OF HARPANAHALLI TALUK IN BELLARY DISTRICT
POSITION OF BELLARY DISTRICT IN MYSORE
TO HADAGALLI
TO HOSPET
TO KOTTUR
HARPANAHALLI
P&T
PS
TB
TUNGABHADRA RIVER
FROM HARIHAR
CHIKKA HAGARI RIVER
INDEX
TALUK HEADQUARTER
TALUK BOUNDARY
VILLAGE BOUNDARY WITH LOCATION CODE NUMBER)
STATE HIGHWAY
MAJOR DISTRICT ROAD
RIVERS & STREAMS
SYMBOLIC REPRESENTATION OF VILLAGES IN THE FOLLOWING CATEGORIES
LESS THAN 200
200-499
500-999
1000-4999
POST OFFICE, POLICE STATON
REST HOUSE / TRAVELLERS' BUNGALOW
HOSPITALS, DISPENSARIES, PRIMARY HEALTH CENTRES, CHILD AND MATERNITY WELFARE CENTRES
TANK, TOWN
VILLAGES WITH 5,000 POPULATION AND ABOVE
POST & TELEGRAPH OFFICE
UNINHABITED VILLAGES
M. THANKAPPAN PILLAI
E OF GREENWICH

ALPHABETICAL LIST OF VILLAGES

HARPANAHALLI TALUK

Sl. No.	Name of Village	1971 Census Location Code Number	Population 1961	Population 1971	Square in the Taluk Map in which the village is located
1	2	3	4	5	6
1.	Adavihalli ..	17	1,229	1,362	D-2
2.	Aladahalli ..	27	2,001	1,892	F-3
3.	Aligilawada ..	60	1,359	1,459	B-3
4.	Anajigeri ..	43	1,738	2,270	E-4
5.	Ananthanahalli ..	1	160	166	C-2
6.	Arasanahal ..	66	1,257	1,301	A-3
7.	Arasikeri ..	39	2,254	3,137	D-3
8.	Bagali ..	13	1,677	1,916	C-1
9.	Bennihalli ..	25	2,037	2,176	E-2
10.	Budihal (Shro) ..	41	555	808	E-4
11.	Chatnihalli ..	45	1,627	1,980	D-5
12.	Chigateri ..	19	3,550	4,130	E-2
13.	Chirastahalli ..	72	1,679	1,465	B-3
14.	Duggavatti ..	58	2,090	2,015	B-4
15.	Esyapura ..	8	729	652	B-1
16.	Gajapur ..	24	2,341	2,609	E-1
17.	Gundagatti ..	71	2,116	2,311	C-3
18.	Hagari Gudihalli ..	28	1,832	1,857	E-3
19.	Halavagal ..	65	4,418	4,751	A-3
20.	Hallikeri ..	49	1,159	1,626	C-4
21.	Harakanahal ..	7	890	1,020	B-1
22.	Hikkimgeri ..	32	433	474	D-3
23.	Hiremagalageri ..	46	3,185	5,392	C-5
24.	Hosakota ..	40	1,491	1,938	E-4
25.	Hulikatti ..	6	1,035	1,231	B-2
26.	Ittigudi ..	68	1,019	859	B-3
27.	Joshi Lingapura ..	31	169	218	D-3
28.	Kadabageri ..	30	1,679	1,740	E-3
29.	Kadathi ..	59	2,409	2,455	A-4
30.	Kallugudi ..	52	273	362	D-5
31.	Kambatrahalli ..	34	213	212	C-3
32.	Kanchikeri ..	50	2,322	2,409	C-4
33.	Kannayakanahalli ..	9	148	222	B-1
34.	Kanvihalli ..	21	1,011	1,037	D-1
35.	Kayakadahatti ..	15	110	79	D-2
36.	K. Kallahalli ..	69	1,512	1,744	B-2
37.	Kodihalli ..	12	454	499	C-1
38.	Kollahalli ..	11	1,625	1,779	C-1
39.	Komaranahalli ..	35	533	662	D-3
40.	Konganahosur ..	20	924	881	D-1
41.	Kunchur ..	67	2,369	2,490	A-3
42.	Kyarahatti ..	55	1,459	1,603	D-4
43.	Machihalli ..	70	1,659	1,736	C-3
44.	Madalageri ..	10	2,070	2,086	C-1
45.	Madapura ..	4	589	739	C-2
46.	Madihalli ..	42	1,822	2,254	E-4
47.	Mattihalli ..	26	2,408	2,634	E-2
48.	Muttigi ..	36	1,279	1,446	D-2
49.	Myalikatti ..	2	Un-inhabited		C-2
50.	Mydur ..	23	2,332	2,388	E-1
51.	Nandibevoor ..	22	2,124	2,322	D-1
52.	Narayanapura ..	3	449	529	C-2
53.	Neelagunda ..	18	1,894	2,076	B-3
54.	Nichapura ..	16	1,116	1,275	D-2
55.	Nichavvanahalli ..	33	1,231	1,374	D-3
56.	Niluvanji ..	38	620	661	E-2
57.	Nittur ..	62	1,204	1,342	A-3
58.	Nittur Basapura ..	63	222	176	A-3
59.	Prutheswara ..	37	420	439	E-2
60.	Punabagatta ..	53	2,732	3,438	D-4
61.	Ragimasalwada ..	74	1,548	1,942	B-4
62.	Ramaghatta ..	44	1,363	1,824	E-5
63.	Sasvihalli ..	29	2,315	2,500	E-3
64.	Sattur ..	48	984	1,386	C-5
65.	Singrihalli ..	47	1,150	1,692	C-5
66.	Siriganahalli ..	75	1,208	1,273	B-4
67.	Sringarathota ..	14	628	628	D-2
68.	Tavaragundi ..	64	896	944	A-3
69.	Teligi ..	57	3,152	3,593	B-4
70.	Thimmalapura (Shro) ..	56	Un-inhabited		D-4
71.	Togarikatti ..	5	2,030	2,444	B-2
72.	Towdur ..	54	2,505	2,940	D-4
73.	Uchangidurgam ..	51	4,289	5,045	D-5
74.	Yadihalli ..	73	2,633	2,852	C-4
75.	Yerbal ..	61	919	853	B-3

HARPANAHALLI TALUK

L.C. No.	Name of village/ town/ward/ urban enumerators' block No.		Area of village in acres and of town/ ward in Km.^{2}	No.of Occupied residential houses	No.of households	Total population (including Institutional and Houseless population)			Scheduled Castes		Scheduled Tribes		Literate and educated persons		WORKERS			
																Total workers (I–IX)		I	
						P	M	F	M	F	M	F	M	F	M	F	M	F
1	2		3	4	5	6	7	8	9	10	11	12	13	14	15	16	17	18
3.	**Harpanahalli Taluk**	**T**	**1422.3**	**23712**	**25664**	**145714**	**73917**	**71797**	**13001**	**12401**	..	..	**27421**	**10054**	**41196**	**11081**	**21023**	**1683**
		R	**1381.4***	**20389**	**22236**	**126020**	**63776**	**62244**	**12607**	**12072**	..	..	**23301**	**7744**	**36190**	**10265**	**19706**	**1645**
		U	**40.9**	**3323**	**3428**	**19694**	**10141**	**9553**	**394**	**329**	..	..	**4120**	**2310**	**5006**	**816**	**1317**	**38**
	RURAL																	
1.	Ananthanahalli	..	1,599	34	34	166	86	80	1	1	..	..	5	6	54	43	24	2
2.	Myalikatti	..	1,983	..	..	..	..	..	Un-inhabited		..	..	..	..	..	..	..	..
3.	Narayanapura	..	4,703	80	80	529	277	252	80	63	..	..	37	14	178	67	78	1
4.	Madapura	..	4,875	120	127	739	370	369	15	12	..	..	73	22	178	..	130	..
5.	Togarikatti	..	9,035	448	460	2,444	1,234	1,210	450	460	..	..	326	115	745	155	477	12
6.	Hulikatti	..	4,195	200	206	1,231	636	595	91	97	..	..	135	30	351	10	293	8
7.	Harakanahal	..	5,958	187	191	1,020	523	497	264	218	..	..	157	36	309	53	207	11
8.	Esyapura	..	4,368	111	114	652	337	315	264	243	..	..	52	9	220	13	142	3
9.	Kannayakanahalli		1,569	43	45	222	115	107	80	74	..	..	26	8	64	8	42	1
10.	Madlageri	..	7,124	347	401	2,086	1,089	997	360	323	..	..	316	110	644	123	381	34
11.	Koolahalli	..	5,417	377	377	1,779	887	892	322	346	..	..	321	63	485	104	245	..
12.	Kodihalli	..	2,250	87	87	499	238	261	..	..	..	..	90	42	156	..	136	..
13.	Bagali	..	3,799	318	375	1,916	947	969	128	143	..	..	382	138	528	65	334	9
14.	Sringarathota	..	2,458	103	119	628	334	294	36	30	..	..	78	41	199	28	126	3
15.	Kayakadahalli	..	1,054	10	10	79	39	40	..	..	..	..	7	3	20	..	20	..
16.	Nichapura	..	3,365	192	229	1,275	642	633	1	6	..	..	243	49	374	70	272	17
17.	Adavihalli	..	5,348	216	233	1,362	712	650	29	33	..	..	258	53	409	38	73	7
18.	Neelagunda	..	3,313	379	401	2,076	1,062	1,014	199	157	..	..	416	160	555	407	278	165
19.	Chigateri	..	8,465	685	776	4,130	2,083	2,047	273	258	..	..	949	437	1,145	62	592	15
20.	Konganahosur	..	4,901	171	179	881	462	419	65	65	..	..	147	30	285	141	182	54
21.	Kanvihalli	..	4,239	171	171	1,037	528	509	58	48	..	..	86	80	284	76	138	12
22.	Nandibevoor	..	5,294	421	516	2,322	1,125	1,197	326	346	..	..	323	66	669	154	383	7
23.	Mydur	..	6,947	426	460	2,388	1,205	1,183	119	119	..	..	433	76	668	82	360	4
24.	Gajapur	..	6,752	477	497	2,609	1,347	1,262	220	144	..	..	620	152	735	138	502	37
25.	Bennihalli	..	4,235	336	394	2,176	1,113	1,063	126	136	..	..	561	160	594	272	325	30
26.	Mattihalli	..	5,488	485	505	2,634	1,304	1,330	130	130	..	..	550	180	726	148	401	5
27.	Aladahalli	..	4,426	453	453	1,892	935	957	88	77	..	..	490	147	480	171	246	17
28.	Hagari-Gudihalli		5,523	320	320	1,857	943	914	104	114	..	..	420	142	553	107	364	3
29.	Sasvihalli	..	4,347	354	454	2,500	1,279	1,221	171	142	..	..	560	206	768	290	383	58
30.	Kadabageri	..	4,136	276	284	1,740	861	879	74	71	..	..	332	92	525	186	135	3
31.	Joshi-Lingapura	..	284	32	32	218	125	93	..	..	..	..	17	2	71	1	63	..
32.	Hikkimgeri	..	954	78	78	474	236	238	94	96	..	..	121	68	140	26	101	3
33.	Nichavvanahalli	..	6,914	186	186	1,374	702	672	158	141	..	..	157	58	419	129	290	20
34.	Kambathrahalli	..	879	34	34	212	112	100	..	..	..	..	20	8	65	4	56	..
35.	Komaranahalli	..	5,610	94	103	662	349	313	..	..	..	..	10	..	222	152	116	19

* *Note:* The total of the village areas may not tally with the rural area of the taluk. The data on these areas are from different sources and no attempt has been made to tally the two.

CENSUS ABSTRACT

HARPANAHALLI TALUK

WORKERS																		NON-WORKERS		L.C. No.
II		III		IV		V(*a*)		V(*b*)		VI		VII		VIII		IX		X		
M	F	M	F	M	F	M	F	M	F	M	F	M	F	M	F	M	F	M	F	
19	20	21	22	23	24	25	26	27	28	29	30	31	32	33	34	35	36	37	38	1
12735	**7986**	**1017**	**216**	**1**	..	**1379**	**349**	**630**	**191**	**451**	**48**	**1371**	**233**	**383**	**89**	**2206**	**286**	**32721**	**60716**	
11921	**7713**	**844**	**200**	..	..	**1062**	**236**	**280**	**55**	**269**	**8**	**634**	**185**	**67**	**8**	**1407**	**215**	**27586**	**51979**	
814	**273**	**173**	**16**	**1**	..	**317**	**113**	**350**	**136**	**182**	**40**	**737**	**48**	**316**	**81**	**799**	**71**	**5135**	**8737**	
25	41	3	.	..	..	1	..	1	..	..	..	..	..	..	..	..	..	32	37	1
..	..	..	..	..	..	..	..	..	..	Un-inhabited		..	..	..	..	..	..	..	..	2
54	41	28	4	..	..	11	15	..	2	..	..	3	4	..	..	4	..	99	185	3
16	..	8	..	..	..	3	..	..	..	..	..	9	..	..	..	12	..	192	369	4
226	138	10	..	..	..	3	2	1	..	2	..	10	1	..	..	16	2	489	1,055	5
42	2	..	..	..	..	6	..	..	..	..	..	3	..	1	..	6	..	285	585	6
97	41	1	..	..	..	..	..	..	..	..	..	..	..	1	..	3	1	214	444	7
71	10	..	..	..	..	2	..	..	..	..	..	1	..	..	..	4	..	117	302	8
4	2	1	..	..	..	11	4	..	..	1	..	..	..	..	..	5	1	51	99	9
171	65	42	3	..	..	12	4	2	..	3	2	16	15	2	..	15	..	445	874	10
139	68	12	5	..	..	14	9	23	10	6	..	15	5	3	..	28	7	402	788	11
12	..	1	..	..	..	2	..	..	..	..	..	2	..	..	..	3	..	82	261	12
97	33	22	3	..	..	17	2	12	..	5	..	9	8	1	..	31	10	419	904	13
45	23	5	..	..	..	..	..	..	..	5	..	3	2	..	..	15	..	135	266	14
..	..	..	..	..	..	..	..	..	..	..	..	..	..	..	..	..	..	19	40	15
92	52	..	..	..	..	1	..	..	..	..	..	1	..	1	..	7	1	268	563	16
261	5	12	4	..	..	27	10	5	1	3	..	6	5	..	..	22	6	303	612	17
170	168	18	38	..	..	10	4	13	5	15	1	16	5	3	6	32	15	507	607	18
390	26	20	1	..	..	51	10	10	1	1	..	27	5	4	..	50	4	938	1,985	19
90	85	..	..	..	..	..	..	..	..	..	..	6	2	..	..	7	..	177	278	20
126	63	2	..	..	..	4	..	..	..	1	..	8	..	..	..	5	1	244	433	21
236	145	..	..	..	..	14	2	5	..	5	..	5	..	..	..	21	..	456	1,043	22
236	72	15	..	..	..	13	..	4	..	4	..	18	6	1	..	17	..	537	1,101	23
199	101	..	..	..	..	..	..	6	..	3	..	2	..	2	..	21	..	612	1,124	24
219	237	3	..	..	..	19	4	2	..	4	..	6	..	2	..	14	1	519	791	25
201	106	24	7	..	..	53	17	1	..	7	..	7	4	2	..	30	9	578	1,182	26
197	145	9	..	..	..	14	2	..	..	1	..	4	7	..	..	9	..	455	786	27
100	94	12	1	..	..	32	3	3	..	7	..	13	2	1	..	21	4	390	807	28
266	220	9	..	..	..	23	..	19	..	1	..	21	4	1	..	45	8	511	931	29
349	178	3	..	..	..	28	2	..	..	..	..	1	1	..	..	9	2	336	693	30
7	1	..	..	..	..	..	..	..	..	..	..	..	..	..	..	1	..	54	92	31
22	13	..	..	..	..	15	10	..	..	..	..	2	..	..	..	..	..	96	212	32
118	105	..	..	..	..	5	..	..	..	..	..	..	4	..	..	6	..	283	543	33
8	4	..	..	..	..	1	..	..	..	..	..	..	..	..	..	..	..	47	96	34
53	42	34	45	..	..	6	4	..	..	6	1	..	..	..	..	7	41	127	161	35

PRIMARY

HARPANAHALLI TALUK

L.C. No.	Name of village/ *town/ward/* urban enumerators' block No.	Area of village in *acres* and of town/ ward in Km.²	No.of *Occupied* residential houses	No.of households	Total population (including *Institutional* and Houseless population)			Scheduled Castes		Scheduled Tribes		Literate *and* educated persons		WORKERS			
														Total workers (I–IX)		I	
					P	M	F	M	F	M	F	M	F	M	F	M	F
1	2	3	4	5	6	7	8	9	10	11	12	13	14	15	16	17	18
36.	Muttigi ..	3,990	195	197	1,446	733	713	36	27	..	..	158	37	377	133	310	..
37.	Prutheswara ..	2,968	65	79	439	214	225	40	33	..	..	115	81	106	43	48	..
38.	Niluvanji ..	776	111	111	661	330	331	..	..	..	..	178	32	165	12	125	5
39.	Arasikeri ..	4,090	566	604	3,137	1,565	1,572	243	229	..	..	490	178	879	214	430	35
40.	Hosakota ..	5,895	338	364	1,938	958	980	173	176	..	..	382	123	540	103	393	26
41.	Budihal ..	1,113	131	131	808	392	416	40	40	..	..	187	80	223	30	129	2
42.	Madihalli ..	3,085	219	224	2,254	1,153	1,101	138	146	..	..	514	197	602	261	301	50
43.	Anajigeri ..	7,907	374	410	2,270	1,154	1,116	122	101	..	..	450	145	666	204	361	6
44.	Ramagatta ..	5,171	291	305	1,824	941	883	469	441	..	..	243	76	575	87	364	3
45.	Chatnihalli ..	5,411	418	463	1,980	980	1,000	170	152	..	..	360	181	570	75	443	39
46.	Hiremagalageri ..	8,206	876	959	5,392	2,730	2,662	916	909	..	..	883	260	1,679	673	828	66
47.	Singrihalli ..	2,305	257	278	1,692	872	820	212	219	..	..	251	68	516	206	283	69
48.	Sattur ..	4,775	208	213	1,386	718	668	133	125	..	..	167	26	492	320	239	81
49.	Hallikeri ..	3,927	254	267	1,626	830	796	225	211	..	..	231	63	520	255	243	9
50.	Kanchikeri ..	8,459	400	472	2,409	1,219	1,190	213	230	..	..	394	171	728	317	388	67
51.	Uchangidurga ..	9,827	868	887	5,045	2,519	2,526	607	510	..	..	775	256	1,633	598	674	121
52.	Kallugudi ..	2,389	174	174	362	180	182	63	71	..	..	56	18	112	13	79	..
53.	Punabagatta ..	5,188	307	429	3,438	1,772	1,666	432	429	..	..	788	342	912	237	666	109
54.	Towdur ..	5,026	446	526	2,940	1,494	1,446	487	448	..	..	710	230	815	261	437	64
55.	Kyarakatti ..	8,686	286	318	1,603	829	774	120	111	..	..	178	38	508	109	352	12
56.	Thimmalapura ..	1,181	..	..	..	..	..	Un-inhabited		..	..	..	..	..	..	..	..
57.	Teligi ..	5,836	491	494	3,593	1,812	1,781	171	151	..	..	694	227	1,042	278	495	16
58.	Duggavatti ..	3,534	156	157	2,015	1,010	1,005	60	74	..	..	465	174	580	317	234	45
59.	Kadathi ..	6,049	176	176	2,455	1,255	1,200	237	221	..	..	441	121	680	194	239	4
60.	Aligilawada ..	4,389	228	305	1,459	741	718	439	438	..	..	330	128	391	42	126	11
61.	Yerbal ..	2,668	155	196	853	406	447	41	41	..	..	190	34	164	3	148	3
62.	Nittur ..	2,444	199	284	1,342	685	657	63	57	..	..	257	66	350	40	222	2
63.	Nittur Basavapura	336	26	39	176	89	87	..	..	..	..	36	9	40	12	29	2
64.	Tavaragundi ..	1,178	158	246	944	481	463	4	2	..	..	304	101	248	37	125	2
65.	Halavagal ..	10,439	784	788	4,751	2,341	2,410	410	453	..	..	949	424	1,336	609	449	4
66.	Arasanahal ..	6,295	210	211	1,301	642	659	65	77	..	..	288	99	348	97	141	3
67.	Kunchur ..	4,854	421	426	2,490	1,295	1,195	238	199	..	..	395	114	646	90	395	29
68.	Ittigudi ..	2,341	156	157	859	459	400	9	13	..	..	183	45	244	10	11	..
69.	K. Kallahalli ..	7,223	296	298	1,744	880	864	209	199	..	..	307	75	495	64	221	12
70.	Machihalli ..	7,831	268	271	1,736	919	817	403	337	..	..	269	64	545	176	282	97
71.	Gundagatti ..	4,614	414	419	2,311	1,169	1,142	194	187	..	..	436	134	676	275	399	30
72.	Chirastahalli ..	4,325	255	259	1,465	728	737	40	43	..	..	392	207	356	122	190	1
73.	Yadihalli ..	9,418	447	470	2,852	1,435	1,417	354	346	..	..	498	152	818	176	409	17
74.	Ragimasalwada ..	5,433	314	386	1,942	971	971	308	324	..	..	382	156	616	29	343	2
75.	Siriganahalli ..	2,493	200	212	1,273	638	635	197	207	..	..	254	79	379	220	260	41

CENSUS ABSTRACT

HARPANAHALLI TALUK

WORKERS																NON-WORKERS		
II		III		IV		V(*a*)		V(*b*)		VI		VII		VIII		IX		X		L.C.
M	F	M	F	M	F	M	F	M	F	M	F	M	F	M	F	M	F	M	F	No.
19	20	21	22	23	24	25	26	27	28	29	30	31	32	33	34	35	36	37	38	1
45	127	..	..	..	..	8	1	1	..	..	..	2	..	..	..	11	5	356	580	36
..	..	22	26	..	..	1	..	..	..	..	..	2	1	..	..	33	16	108	182	37
4	..	15	5	..	..	1	..	..	..	1	..	6	..	..	..	13	2	165	319	38
274	168	35	2	..	..	20	4	9	..	7	..	38	2	3	..	63	3	686	1,358	39
102	75	1	..	..	..	12	..	2	..	8	..	12	2	1	..	9	..	418	877	40
63	28	5	..	..	..	19	..	..	..	..	..	..	..	..	..	7	..	169	386	41
222	206	4	..	..	..	17	..	2	..	3	..	9	1	1	..	43	4	551	840	42
239	190	15	1	..	..	15	1	1	..	8	..	5	3	2	..	20	3	488	912	43
125	68	52	9	..	..	12	2	4	..	1	1	7	3	..	..	10	1	366	796	44
77	24	5	1	..	..	19	3	11	1	3	..	6	4	..	..	6	3	410	925	45
714	564	7	8	..	..	32	7	30	24	6	..	24	3	1	..	37	1	1,051	1,989	46
185	135	7	..	..	..	13	1	3	..	1	..	8	..	..	..	16	1	356	614	47
225	235	2	..	..	..	14	..	4	3	2	..	2	1	1	..	3	..	226	348	48
236	241	12	2	..	..	5	..	2	..	1	1	6	2	2	..	13	..	310	541	49
207	235	67	4	..	..	30	4	..	..	..	..	15	6	2	..	19	1	491	873	50
439	428	35	6	..	..	54	12	34	4	49	..	64	17	1	2	83	8	1,086	1,928	51
19	6	..	..	..	..	10	7	..	..	1	..	2	..	..	..	1	..	68	169	52
147	112	13	..	..	..	17	6	10	..	1	..	14	7	1	..	43	3	860	1,429	53
248	181	27	5	..	..	58	10	3	..	2	..	10	1	..	..	30	..	679	1,185	54
83	87	28	4	..	..	8	5	1	..	1	..	7	..	..	..	28	1	321	665	55
..	..	..	..	..	..	..	..	..	Un-inhabited		..	..	..	..	..	..	..	..	..	56
357	234	13	..	..	..	50	23	8	..	18	..	33	4	8	..	60	1	770	1,503	57
225	246	21	1	..	..	26	20	17	..	2	..	17	3	3	..	35	2	430	688	58
383	172	4	..	..	..	32	18	..	..	1	..	4	..	..	..	17	..	575	1,006	59
245	31	..	..	..	..	2	..	..	..	..	..	6	..	..	..	12	..	350	676	60
4	..	..	..	..	..	8	..	..	..	..	..	..	..	..	..	4	..	242	444	61
104	38	2	..	..	..	8	..	6	..	..	..	3	..	1	..	4	..	335	617	62
6	10	2	..	..	..	..	..	..	..	..	..	2	..	..	..	1	..	49	75	63
90	35	3	..	..	..	6	..	..	..	..	..	2	..	1	..	21	..	233	426	64
698	582	36	1	..	..	39	3	5	..	9	1	21	12	6	..	73	6	1,005	1,801	65
187	94	1	..	..	..	7	..	..	..	..	..	1	..	..	..	11	..	294	562	66
200	56	5	..	..	..	13	..	2	..	1	..	7	4	2	..	21	1	649	1,105	67
214	9	1	..	..	..	11	..	1	..	..	..	..	1	1	..	5	..	215	390	68
114	20	14	..	..	..	32	..	..	..	17	1	6	..	..	..	91	31	385	800	69
199	74	29	1	..	..	8	..	..	2	2	..	13	2	1	..	11	..	374	641	70
178	234	27	3	..	..	9	1	4	..	10	..	13	5	1	..	35	2	493	867	71
108	116	7	1	..	..	11	1	3	..	2	..	15	3	1	..	19	..	372	615	72
298	133	29	6	..	..	9	2	7	1	10	..	32	11	1	..	23	6	617	1,241	73
207	21	4	3	..	..	25	..	3	1	19	..	5	1	1	..	9	1	355	942	74
111	172	..	..	..	..	3	1	..	..	3	..	1	6	..	..	1	..	259	415	75

PRIMARY

HARPANAHALLI TALUK

L.C. No.	Name of village/ town/ward/ urban enumerators' block No.	Area of village in acres and of town/ ward in Km.²	No.of Occupied residential houses	No.of households	Total population (including Institutional and Houseless population)			Scheduled Castes		Scheduled Tribes		Literate and educated persons		WORKERS			
														Total workers (I-IX)		I	
					P	M	F	M	F	M	F	M	F	M	F	M	F
1	2	3	4	5	6	7	8	9	10	11	12	13	14	15	16	17	18
	URBAN																
3/V.	**Harpanahalli**	**40.92**	**3,323**	**3,428**	**19,694**	**10,141**	**9,553**	**394**	**329**	..	..	**4,120**	**2,310**	**5,006**	**816**	**1,317**	**38**
	1A	..	100	100	565	304	261	5	12	..	..	190	124	112	6	28	1
	1B	..	87	87	500	292	208	48	15	..	..	173	49	87	10	5	1
	2A	..	92	93	518	276	242	1	..	..	..	75	22	145	4	47	..
	2B	..	98	98	554	277	277	..	..	..	..	79	41	150	1	81	..
	2C	..	66	66	436	218	218	..	..	..	..	55	24	132	18	72	..
	3A	..	63	66	440	214	226	..	..	..	..	108	67	111	15	25	..
	3B	..	63	73	425	222	203	..	..	..	..	125	68	78	4	12	..
	4A	..	108	110	649	350	299	5	5	..	..	263	171	171	5	11	..
	4B	..	87	92	599	315	284	..	..	..	..	118	89	175	19	62	..
	5A	..	114	144	678	337	341	96	81	..	..	103	56	187	29	1	..
	5B	..	101	102	565	286	279	..	..	..	..	91	154	111	4	16	..
	6A	..	85	92	563	326	237	9	5	..	..	197	89	173	14	5	..
	6B	..	64	64	392	218	174	3	6	..	..	182	108	98	2	5	..
	7	..	164	164	724	376	348	..	..	..	..	303	222	165	4	25	..
	8A	..	93	112	641	316	325	..	..	..	..	169	89	149	38	48	4
	8B	..	89	89	543	276	267	..	..	..	..	191	87	128	11	42	..
	9A	..	150	150	577	295	282	..	..	..	..	181	121	125	6	36	1
	9B	..	126	128	699	343	356	..	..	..	..	114	63	189	14	74	2
	10A	..	98	98	542	285	257	81	69	..	..	36	5	51	15	..	..
	10B	..	100	100	634	311	323	..	..	..	..	52	21	197	129	46	13
	10C	..	83	83	533	262	271	..	..	..	..	49	26	86	9	25	3
	11A	..	97	97	572	280	292	..	..	..	..	13	7	159	53	53	3
	11B	..	99	99	693	328	365	..	..	..	..	7	5	160	55	..	1
	11C	..	32	33	253	135	118	32	25	..	..	16	9	74	2	41	..
	12A	..	115	115	730	366	364	4	7	..	..	52	18	213	76	28	..
	12B	..	98	103	653	356	297	14	12	..	..	224	124	177	7	59	..
	13A	..	89	91	539	263	276	32	40	..	..	87	22	148	26	39	..
	13B	..	38	38	540	279	261	39	31	..	..	106	39	173	45	76	..
	14A	..	116	117	702	374	328	9	6	..	..	115	45	210	41	81	..
	14B	..	156	156	659	332	327	2	3	..	..	181	110	174	30	64	3
	15A	..	127	129	702	361	341	3	1	..	..	146	70	202	49	65	6
	15B	..	114	118	596	306	290	1	..	..	..	202	131	141	6	25	..
	16A	..	107	114	630	328	302	..	..	..	..	39	12	182	38	84	..
	16B	..	104	107	646	333	313	10	11	..	..	77	22	173	41	36	..

CENSUS ABSTRACT

HARPANAHALLI TALUK

WORKERS																		NON-WORKERS		
II		III		IV		V(*a*)		V(*b*)		VI		VII		VIII		IX		X		L.C.
M	F	M	F	M	F	M	F	M	F	M	F	M	F	M	F	M	F	M	F	No.
19	20	21	22	23	24	25	26	27	28	29	30	31	32	33	34	35	36	37	38	1
814	**273**	**173**	**16**	**1**	..	**317**	**113**	**350**	**136**	**182**	**40**	**737**	**48**	**316**	**81**	**799**	**71**	**5,135**	**8,737**	3/V.
2	..	3	..	..	..	..	1	6	..	10	..	13	..	4	..	46	4	192	255	1A
..	..	2	..	..	..	4	2	6	2	4	..	2	..	8	1	56	4	205	198	1B
20	1	2	..	..	..	7	1	5	..	22	..	25	..	4	..	13	2	131	238	2A
1	..	2	..	..	..	6	..	8	..	9	..	16	1	6	..	21	..	127	276	2B
14	1	5	..	..	..	4	5	11	6	5	..	16	4	2	2	3	..	86	200	2C
5	1	1	..	..	..	25	12	15	..	14	..	10	..	3	..	13	2	103	211	3A
5	..	1	..	..	..	3	..	12	2	7	..	15	..	5	..	18	2	144	199	3B
2	..	10	..	..	..	8	..	7	..	3	..	81	3	8	..	41	2	179	294	4A
11	..	6	..	..	..	12	2	17	15	8	..	28	..	10	..	21	2	140	265	4B
38	1	4	..	..	..	4	9	23	3	10	..	27	3	43	9	37	4	150	312	5A
8	..	2	..	..	..	..	..	10	..	..	..	24	..	3	..	48	4	175	275	5B
..	..	15	..	..	..	6	2	10	1	..	..	76	4	4	2	57	5	153	223	6A
1	..	..	..	..	..	16	..	4	..	4	..	44	..	3	..	21	2	120	172	6B
5	..	..	..	..	..	35	..	10	..	..	..	52	2	6	..	32	2	211	322	7
5	1	3	7	..	..	34	15	4	..	1	1	25	3	9	2	20	5	167	287	8A
10	5	1	..	..	..	8	4	1	..	..	..	31	1	1	..	34	1	149	256	8B
2	..	2	..	..	..	..	..	12	1	..	..	32	2	20	2	21	..	170	276	9A
9	..	2	2	..	..	1	..	15	3	1	..	30	..	38	5	19	2	154	342	9B
37	5	1	..	..	..	..	..	..	..	..	..	..	..	..	..	13	..	234	252	10A
133	105	..	..	..	..	..	..	12	11	..	..	6	..	..	..	..	..	114	194	10B
1	..	..	..	..	..	34	4	1	..	5	..	5	..	14	2	1	..	176	263	10C
47	7	9	4	..	..	..	..	7	2	14	23	11	2	15	10	3	2	121	239	11A
148	53	..	..	..	..	4	1	2	..	1	..	3	..	..	..	2	..	168	310	11B
10	..	1	1	..	..	13	..	2	..	3	..	..	1	1	..	3	..	61	116	11C
127	37	1	..	..	..	30	32	2	1	2	..	19	6	..	..	4	..	153	188	12A
6	..	2	..	..	..	12	5	11	..	5	..	52	1	11	..	19	1	179	290	12B
54	17	13	..	..	..	9	4	3	..	3	..	13	4	1	..	13	1	115	250	13A
9	..	7	..	..	..	20	11	22	12	2	..	6	2	19	20	12	..	106	216	13B
12	21	18	..	..	..	2	..	19	7	10	..	9	1	23	9	36	3	104	287	14A
9	4	2	..	..	..	8	..	23	19	9	..	20	1	12	2	27	1	158	297	14B
7	13	1	..	..	..	5	3	27	10	11	..	14	1	37	9	35	7	159	292	15A
24	..	3	..	1	..	3	..	3	..	1	..	17	2	3	..	61	4	165	284	15B
6	..	34	1	..	..	4	..	14	20	7	9	8	2	2	1	23	5	146	264	16A
46	1	20	1	..	..	..	..	20	21	11	7	7	2	1	5	26	4	160	272	16B

HARPANAHALLI TALUK

DESCRIPTION OF ENUMERATORS' BLOCKS

NAME OF CITY/TOWN: HARPANAHALLI
LOCATION CODE No. 3/V

Census Enumeration Block No.	Description of Jurisdiction of the Census Enumeration Block		
	Name or No. of Street, Road, Lane, etc.	No. of the first Census House	No. of the last Census House
1	2	3	4
1A	..	1	101
1B	..	102	192
2A	..	1	90 (3)
2B	..	91	191
2C	..	192	273
3A	..	1	82
3B	..	83	156
4A	..	1	119
4B	..	120	206
5A	..	1	114
5B	..	115	226
6A	..	1	88
6B	..	89	171 (16)
7	..	..	Complete
8A	..	1	125
8B	..	126	214
9A	..	1	150
9B	..	151	273
10A	..	1	98
10B	..	99	215
10C	..	216	296
11A	..	1	115
11B	..	116	230
11C	..	231	287
12A	..	1	118
12B	..	119	257
13A	..	1	135
13B	..	136	263
14A	..	1	110
14B	..	111	219 (3)
15A	..	1	143
15B	..	144	268
16A	..	1	124
16B	..	125	242

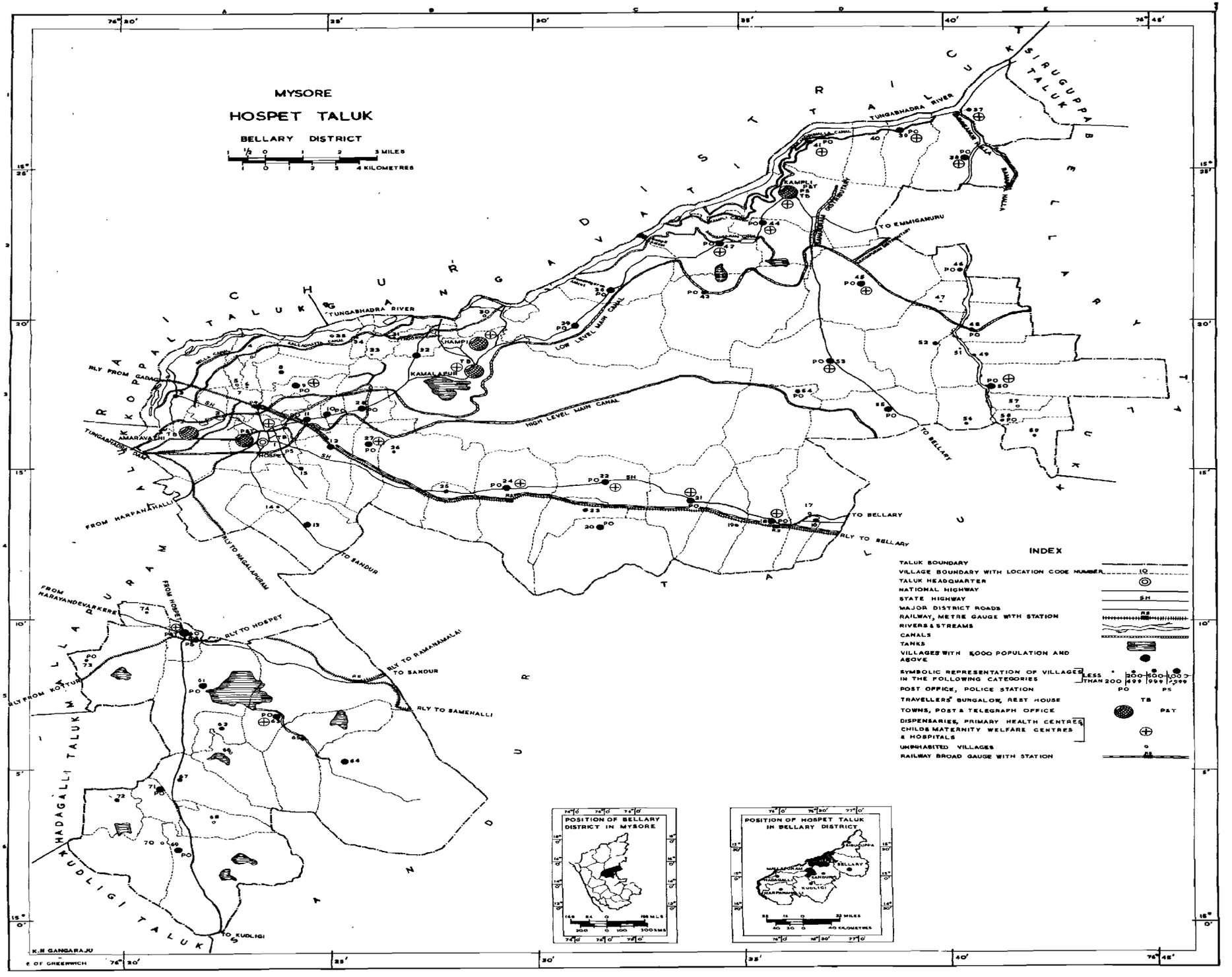
MYSORE
HOSPET TALUK
BELLARY DISTRICT
3 MILES
4 KILOMETRES
KOPPAL TALUK
HUNGUND TALUK
SIRUGUPPA TALUK
BELLARY DISTRICT
HADAGALLI TALUK
KUDLIGI TALUK
TUNGABHADRA RIVER
TUNGABHADRA DAM
HOSPET
AMARAVATHI
KAMALAPUR
CHAMPI
KAMPLI
HIGH LEVEL MAIN CANAL
LOW LEVEL MAIN CANAL
RLY FROM GADAG
FROM HARPANAHALLI
RLY TO MAGALAPURAM
TO SANDUR
FROM NARAYANDEVARAKERE
FROM HOSPET
RLY TO HOSPET
RLY TO RAMANAMALAI
TO SANDUR
RLY TO SAMENALLI
RLY FROM KOTTUR
TO KUDLIGI
TO EMMIGANURU
TO BELLARY
RLY TO BELLARY
K.N GANGARAJU
E OF GREENWICH
INDEX
TALUK BOUNDARY
VILLAGE BOUNDARY WITH LOCATION CODE NUMBER
TALUK HEADQUARTER
NATIONAL HIGHWAY
STATE HIGHWAY
MAJOR DISTRICT ROADS
RAILWAY, METRE GAUGE WITH STATION
RIVERS & STREAMS
CANALS
TANKS
VILLAGES WITH 5000 POPULATION AND ABOVE
SYMBOLIC REPRESENTATION OF VILLAGES IN THE FOLLOWING CATEGORIES
LESS THAN 200
200-499
500-999
1000-4999
POST OFFICE, POLICE STATION
PO
PS
TRAVELLERS' BUNGALOW, REST HOUSE
TB
TOWNS, POST & TELEGRAPH OFFICE
P&T
DISPENSARIES, PRIMARY HEALTH CENTRES, CHILD & MATERNITY WELFARE CENTRES & HOSPITALS
UNINHABITED VILLAGES
RAILWAY BROAD GAUGE WITH STATION
POSITION OF BELLARY DISTRICT IN MYSORE
POSITION OF HOSPET TALUK IN BELLARY DISTRICT

ALPHABETICAL LIST OF VILLAGES

HOSPET TALUK

Sl. No.	Name of Village	1971 Census Location Code Number	Population 1961	Population 1971	Square in the Taluk Map in which the village is located
1	2	3	4	5	6
1.	Ananthaseyanagudi ..	11	2,080	2,890	A-3
2.	Arlihalli ..	40	61	61	D-1
3.	Ayyanahalli ..	74	384	464	A-4
4.	Balagodu ..	6	..	37	A-3
5.	Basapura ..	72	488	861	C-5
6.	Basavanadurga ..	66	Un-inhabited		A-5
7.	Belugoduhal ..	41	1,075	988	D-1
8.	Bukkasagar ..	36	1,552	2,224	C-2
9.	Buvvanahalli ..	16	678	633	D-4
10.	Byalakundi ..	65	426	500	A-5
11.	Byluvadigeri ..	22	1,292	1,486	C-4
12.	Chikkajaiganur ..	46	467	815	E-2
13.	Chilakanahatti ..	71	1,029	1,121	C-5
14.	Chitwadgi ..	2	Un-inhabited		A-3
15.	Danapura ..	34	..	121	B-3
16.	Danayakanakeri ..	61	1,051	1,158	A-5
17.	Devalapura ..	55	1,839	2,056	D-3
18.	Devasamudra ..	45	2,313	3,044	D-2
19.	Dharmasagar ..	21	924	1,160	C-4
20.	Gadiganur ..	18	2,638	2,808	D-4
21.	Gollarahalli ..	62	686	829	A-5
22.	Gonahal ..	17	Un-inhabited		D-4
23.	Gonahal ..	49	237	351	E-3
24.	Goraga ..	64	756	1,001	B-5
25.	Gudi Obalapura ..	8	486	697	A-3
26.	Gundlavaddigeri ..	23	430	544	C-4
27.	Hampadevanahalli ..	48	394	549	E-3
28.	Haravanahalli ..	67	393	636	C-5
29.	Hirejaiganur ..	47	..	46	D-2
30.	Honnahalli ..	59	354	496	E-3
31.	Hospet (Rural) ..	1	61	157	A-3
32.	Hosuru ..	3	302	573	A-3
33.	Ingalgi ..	26	713	482	B-3
34.	Ittigi (Shro) ..	37	608	837	E-1
35.	Jambunathanahalli ..	15	141	471	A-4
36.	Jeeriganuru ..	51	145	165	E-3
37.	Jowku ..	52	542	721	D-3
38.	Kaddirampura ..	32	788	1,109	B-3
39.	Kakubal ..	20	1,288	1,432	C-4
40.	Kalghatta ..	35	Un-inhabited		B-3
41.	Kallahalli (P) ..	13	495	1,129	A-4
42.	Kalli Rampura ..	5	Un-inhabited		A-3
43.	Kanvithimmapura ..	43	628	824	C-2
44.	Kariganur ..	27	1,087	2,634	B-3
45.	Kondanayakanahalli ..	10	1,073	1,238	A-3
46.	Kotiginahal ..	19	222	273	C-4
47.	Krishnapur ..	31	..	53	B-3
48.	Malapanagudi ..	28	3,151	3,793	B-3
49.	Mariyammanahalli ..	60	5,564	6,851	A-5
50.	Mavinahalli ..	58	209	307	E-3
51.	Metri ..	53	1,899	2,312	D-3
52.	Muddapura ..	38	277	1,254	E-1
53.	Muddapura ..	44	1,734	2,162	D-2
54.	Mudlapura ..	7	60	Un-inhabited	A-3
55.	Nagalapura ..	63	1,893	2,167	A-5
56.	Nagenahalli (P) ..	9	1,607	1,870	A-3
57.	Nandibanda ..	73	361	452	A-5
58.	Narasapura ..	4	25	Un-inhabited	A-3
59.	Nimbapura ..	30	Un-inhabited		B-2
60.	Papinayakanahalli ..	24	2,091	2,973	B-4
61.	Rajapura (P) ..	14	174	215	A-4
62.	Ramasagara ..	42	3,451	3,759	C-2
63.	Sanapura ..	39	915	1,494	D-1
64.	Sankalapura ..	12	898	1,599	B-3
65.	Sankalapura ..	57	2	Un-inhabited	E-3
66.	Singanathanahalli ..	33	13	55	B-3
67.	Somalapura ..	56	210	289	E-3
68.	Sugginahalli ..	50	1,349	1,832	E-3
69.	Telugubalu ..	68	Un-inhabited		C-5
70.	Thimmalapura ..	69	937	1,403	C-5
71.	Upparahalli ..	54	3,183	970	D-3
72.	Vaddrahalli ..	25	416	527	B-4
73.	Vanti Goda ..	70	Un-inhabited		C-5
74.	Venkatapura ..	29	950	1,131	C-3

HOSPET TALUK

L.C. No.	Name of village/ town/ward/ urban enume-rators' block No.	Area of village in acres and of town/ ward in Km.²	No.of Occu-pied resi-dential houses	No.of house-holds	Total population (including Institutional and Houseless population)			Scheduled Castes		Scheduled Tribes		Literate and educated persons		WORKERS: Total workers (I–IX)		WORKERS: I	
					P	M	F	M	F	M	F	M	F	M	F	M	F
1	2	3	4	5	6	7	8	9	10	11	12	13	14	15	16	17	18
4. Hospet Taluk	**T**	**894.8***	**34391**	**36741**	**187830**	**96094**	**91736**	**12323**	**12129**	**294**	**294**	**38329**	**16764**	**52833**	**17616**	**12076**	**2069**
	R	**834.6**	**14543**	**15521**	**77089**	**39058**	**38031**	**7413**	**7363**	**131**	**132**	**11795**	**3250**	**23293**	**10616**	**8870**	**1764**
	U	**60.2**	**19848**	**21220**	**110741**	**57036**	**53705**	**4910**	**4766**	**163**	**162**	**26534**	**13514**	**30540**	**7000**	**3206**	**305**
RURAL																	
1. Hospet (Rural)	..	2,099	39	95	157	79	78	13	14	..	..	22	7	45	9	10	1
2. Chitwadgi	..	604	..	..	..	..	..	Un-inhabited		..	..	..	..	..	..	..	..
3. Hosuru	..	3,122	118	118	573	288	285	72	65	..	..	60	7	185	26	39	..
4. Narasapura	..	696	..	..	..	..	..	Un-inhabited		..	..	..	..	..	..	..	..
5. Kallirampura	..	219	..	..	..	..	..	Un-inhabited		..	..	..	..	..	..	..	..
6. Balagodu	..	471	8	8	37	18	19	1	2	..	..	7	1	12	3	..	..
7. Mudlapura	..	1,043	..	..	..	..	..	Un-inhabited		..	..	..	..	..	..	..	..
8. Gudi Obalapura	..	1,174	130	130	697	347	350	126	90	..	..	126	43	232	17	5	..
9. Nagenahalli	..	1,020	332	433	1,870	954	916	214	220	..	..	332	122	595	425	154	86
10. Kondanayakana-halli	..	415	260	260	1,238	635	603	57	53	..	..	180	51	414	224	88	26
11. Ananthaseyanagudi		848	533	738	2,890	1,499	1,391	171	148	..	..	790	307	836	400	137	42
12. Sankalapura	..	1,743	347	385	1,599	829	770	397	388	..	..	169	16	544	363	25	13
13. Kallahalli	..	3,039	215	215	1,129	552	577	314	349	..	..	106	31	335	229	88	1
14. Rajapura	..	1,115	37	37	215	121	94	17	13	..	..	24	2	60	39	11	6
15. Jambunathanahalli		3,999	108	108	471	261	210	54	41	3	2	46	5	173	130	7	4
16. Buvvanahalli	..	744	130	130	633	307	326	20	26	..	..	27	..	177	56	133	26
17. Gonahal	..	3,605	..	..	..	..	..	Un-inhabited		..	..	..	..	..	..	..	..
18. Gadiganur	..	3,605	530	545	2,808	1,417	1,391	60	61	..	..	276	57	740	200	380	16
19. Kotiginahal	..	2,591	42	46	273	131	142	..	..	22	25	38	10	70	2	11	1
20. Kakubal	..	4,922	237	244	1,432	750	682	84	67	19	13	230	35	440	217	168	90
21. Dharmasagar	..	3,254	187	187	1,160	585	575	102	96	..	..	214	51	327	116	194	80
22. Byluvadigeri	..	2,726	260	261	1,486	734	752	145	168	..	..	231	36	460	37	299	3
23. Gundlavaddigeri	..	1,554	91	91	544	280	204	20	26	..	..	123	22	158	33	128	9
24. Papinayakanahalli		4,624	569	569	2,973	1,537	1,436	178	160	..	..	443	84	893	240	387	16
25. Vadrahalli	..	1,703	97	97	527	280	247	185	162	..	..	62	15	180	119	142	107
26. Ingalgi	..	4,221	107	109	482	242	240	58	47	..	..	46	7	131	58	68	2
27. Kariganur	..	1,942	606	612	2,634	1,369	1,265	154	158	..	..	339	52	924	404	26	6
28. Malapanagudi	..	2,577	534	538	3,793	1,939	1,854	346	326	..	..	389	88	1,219	619	182	26
29. Venkatapura	..	7,321	290	290	1,131	589	542	36	46	..	..	171	39	365	127	34	4
30. Nimbapura	..	312	..	..	..	..	..	Un-inhabited		..	..	..	..	..	..	..	..
31. Krishnapura	..	229	8	8	53	29	24	..	..	..	..	7	1	21	13	..	..
32. Kaddiramapura		752	223	241	1,109	538	571	114	125	..	..	123	45	342	324	44	11
33. Singanathanahalli	..	402	11	11	55	27	28	9	10	..	..	2	..	20	14	2	1
34. Danapura	..	454	30	30	121	57	64	45	47	..	..	2	..	35	37	..	..
35. Kalghatta	..	1,707	..	..	..	..	..	Un-inhabited		..	..	..	..	..	..	..	..

**Note:* The total of the village areas may not tally with the rural area of the taluk. The data on these areas are from different sources and no attempt has been made to tally the two.

CENSUS ABSTRACT

HOSPET TALUK

WORKERS																		NON-WORKERS		
II		III		IV		V(*a*)		V(*b*)		VI		VII		VIII		IX		X		L.C.
M	F	M	F	M	F	M	F	M	F	M	F	M	F	M	F	M	F	M	F	No.
19	20	21	22	23	24	25	26	27	28	29	30	31	32	33	34	35	36	37	38	1
17557	**11966**	**731**	**119**	**2325**	**1178**	**1143**	**243**	**5691**	**226**	**1577**	**220**	**4960**	**490**	**3081**	**325**	**4692**	**780**	**42261**	**74120**	
9102	**7007**	**345**	**73**	**1674**	**1025**	**408**	**115**	**420**	**64**	**208**	**47**	**717**	**142**	**593**	**161**	**956**	**218**	**15765**	**27415**	
8455	**4959**	**386**	**46**	**651**	**153**	**735**	**128**	**5271**	**162**	**1369**	**173**	**4243**	**348**	**2488**	**164**	**3736**	**562**	**26496**	**46705**	
4	..	1	1	15	4	4	1	1	1	4	..	1	..	2	1	3	..	34	69	1
..	..	..	..	..	..	..	..	..	..	..	Un-inhabited		..	..	..	..	..	..	..	2
108	6	2	..	1	..	..	..	3	..	19	20	7	..	..	..	6	..	103	259	3
..	..	..	..	..	..	..	..	..	..	..	Un-inhabited		..	..	..	..	..	..	..	4
..	..	..	..	..	..	..	..	..	..	..	Un-inhabited		..	..	..	..	..	..	..	5
9	3	..	..	..	..	..	..	..	..	..	..	3	..	..	..	..	..	6	16	6
..	..	..	..	..	..	..	..	..	..	..	Un-inhabited		..	..	..	..	..	..	..	7
186	16	1	..	8	..	..	..	24	..	..	..	..	..	4	..	4	1	115	333	8
366	305	5	..	..	..	32	30	3	..	1	..	10	2	2	..	22	2	359	491	9
276	189	3	..	..	..	12	2	8	3	..	..	9	..	2	..	16	4	221	379	10
392	319	1	..	4	2	5	..	52	8	4	1	38	7	128	6	75	15	663	991	11
125	74	2	..	371	261	..	..	6	1	3	1	5	..	2	1	7	12	285	407	12
118	106	..	..	121	120	..	..	2	..	..	..	3	2	1	..	2	..	217	348	13
46	32	..	..	..	..	..	..	..	..	1	..	2	1	..	..	..	..	61	55	14
4	..	1	..	155	125	..	..	1	..	..	..	3	1	..	..	2	..	88	80	15
32	30	1	..	..	..	..	..	1	..	..	..	..	..	..	..	10	..	130	270	16
..	..	..	..	..	..	..	..	..	..	..	Un-inhabited		..	..	..	..	..	..	..	17
172	156	37	3	3	2	23	5	10	2	2	1	18	5	53	2	42	8	677	1,191	18
38	..	2	..	..	..	1	..	..	..	..	..	..	..	14	..	4	1	61	140	19
241	122	5	..	1	..	13	2	1	..	..	..	..	30	6	..	5	..	310	465	20
112	36	4	..	1	..	3	..	1	..	..	..	2	..	2	..	8	..	258	459	21
131	33	1	..	..	..	1	1	3	..	..	..	3	..	11	..	11	..	274	715	22
13	22	3	..	..	1	2	..	4	..	..	..	2	1	..	..	6	..	122	231	23
35	5	3	..	168	93	16	..	10	3	8	3	35	3	212	115	19	2	644	1,196	24
..	..	..	..	2	1	..	..	23	7	1	..	1	..	7	..	4	4	100	128	25
2	..	1	..	38	42	10	5	..	..	..	..	1	2	3	4	8	3	111	182	26
64	2	7	1	692	360	2	..	18	2	1	..	38	4	61	28	15	1	445	861	27
879	563	3	2	..	..	30	..	13	6	6	..	53	6	1	..	52	16	720	1,235	28
272	118	1	..	..	..	..	..	24	2	4	..	9	1	1	..	20	2	224	415	29
..	..	..	..	..	..	..	..	..	..	..	Un-inhabited		..	..	..	..	..	..	..	30
17	13	1	..	..	..	..	..	..	..	..	..	1	..	2	..	..	..	8	11	31
265	296	1	7	..	..	4	..	2	..	3	..	13	5	..	..	10	5	196	247	32
18	13	..	..	..	..	..	..	..	..	..	..	..	..	..	..	..	..	7	14	33
35	37	..	..	..	..	..	..	..	..	..	..	..	..	..	..	..	..	22	27	34
..	..	..	..	..	..	..	..	..	..	..	Un-inhabited		..	..	..	..	..	..	..	35

PRIMARY

HOSPET TALUK

L.C. No.	Name of village/ town/ward/ urban/ enume-rators' block No.	Area of village in acres and of town/ ward in Km.^{2}	No.of Occu-pied resi-dential houses	No.of house-holds	Total population (including Institutional and Houseless population)			Scheduled Castes		Scheduled Tribes		Literate and Educated persons		WORKERS Total workers (I–IX)		WORKERS I	
					P	M	F	M	F	M	F	M	F	M	F	M	F
1	2	3	4	5	6	7	8	9	10	11	12	13	14	15	16	17	18
36.	Bukkasagar ..	3,467	458	459	2,224	1,121	1,103	125	141	..	..	347	107	676	381	146	6
37.	Ittigi (Shro) ..	3,148	178	201	837	422	415	78	75	62	71	123	13	269	77	179	19
38.	Muddapura ..	3,729	274	274	1,254	666	588	249	227	1	..	159	61	451	285	145	43
39.	Sanapura ..	1,866	276	280	1,494	768	726	227	231	..	..	156	47	474	342	14	..
40.	Arlihalli ..	1,514	12	12	61	32	29	..	..	..	..	5	2	19	15	1	..
41.	Belugoduhal ..	2,206	208	208	988	471	517	103	141	3	1	271	34	316	290	108	106
42.	Ramasagara ..	3,740	769	769	3,759	1,815	1,944	352	382	..	..	795	347	955	368	204	40
43.	Kanvi Thimmapura	6,772	149	155	824	406	418	38	35	..	..	71	3	236	158	83	2
44.	Muddapura ..	2,090	402	467	2,162	1,075	1,087	145	164	..	..	344	96	632	337	249	15
45.	Devasamudra ..	6,862	564	783	3,044	1,556	1,488	133	114	12	11	346	153	1,005	562	420	103
46.	Chikkajaiganur ..	1,595	152	191	815	428	387	116	113	1	..	117	39	260	136	171	75
47.	Hirejaiganur ..	867	10	14	46	21	25	..	..	..	..	9	8	16	..	12	..
48.	Hampadevanahalli	1,775	101	107	549	277	272	92	80	..	..	126	31	167	55	43	2
49.	Gonahal ..	1,774	62	66	351	192	159	56	43	..	..	43	9	106	59	60	..
50.	Sugginahalli ..	4,217	322	376	1,832	936	896	194	202	..	..	344	83	550	318	160	18
51.	Jeeriganuru ..	1,215	34	34	165	92	73	..	..	..	..	28	4	58	8	37	1
52.	Jowku ..	3,337	137	142	721	346	375	125	137	..	..	98	24	220	91	116	..
53.	Metri ..	5,301	435	439	2,312	1,165	1,147	288	303	..	..	444	102	721	455	322	66
54.	Upparahalli ..	3,764	173	179	970	511	459	44	45	..	..	172	50	315	205	202	112
55.	Devalapura ..	3,421	442	444	2,056	1,015	1,041	39	44	..	..	190	26	542	235	343	57
56.	Somalapura ..	1,439	46	46	289	163	126	13	11	..	..	42	8	87	28	47	6
57.	Sankalapura ..	610	..	..	..	..	..	Un-inhabited		..	..	..	..	..	..	..	..
58.	Mavinahalli ..	679	60	60	307	158	149	..	..	..	..	48	14	100	39	52	6
59.	Honnahalli ..	1,409	91	92	496	254	242	29	28	..	..	54	5	149	24	97	3
60.	Mariyammanahalli	786	1,178	1,209	6,851	3,476	3,375	825	833	..	..	1,144	498	1,964	840	882	302
61.	Danayakanakeri ..	4,970	195	195	1,158	579	579	133	119	..	..	153	77	336	163	186	42
62.	Gollarahalli ..	991	201	201	829	436	393	40	43	..	..	83	22	223	42	173	13
63.	Nagalapura ..	7,371	393	396	2,167	1,070	1,097	228	216	..	..	273	50	620	131	440	32
64.	Garaga ..	10,632	212	214	1.001	488	513	51	55	..	..	87	21	266	66	203	33
65.	Byalakundi ..	4,157	87	89	500	240	260	43	42	..	..	63	10	145	1	71	..
66.	Basavanadurga ..	1,999	..	..	..	..	..	Un-inhabited		..	..	..	..	..	..	..	..
67.	Haravanahalli ..	2,392	110	146	636	330	306	..	..	8	9	260	9	184	120	99	4
68.	Telugubalu ..	1,394	..	..	..	..	..	Un-inhabited		..	..	..	..	..	..	..	..
69.	Thimmalapura ..	6,112	244	245	1,403	706	697	150	125	..	..	461	28	451	137	242	45
70.	Vantigoda ..	3,207	..	..	..	..	..	Un-inhabited		..	..	..	..	..	..	..	..
71.	Chilakanahatti ..	992	201	202	1,121	529	592	21	32	..	..	155	54	292	118	145	25
72.	Basapura ..	1,585	130	130	861	441	420	406	391	..	..	85	51	284	5	271	5
73.	Nandibanda ..	4,163	83	83	452	233	219	55	63	..	..	56	26	133	29	103	2
74.	Ayyanahalli ..	730	75	77	464	246	218	23	20	..	.	58	4	138	15	82	4

CENSUS ABSTRACT

HOSPET TALUK

WORKERS																NON-WORKERS		
II		III		IV		V(*a*)		V(*b*)		VI		VII		VIII		IX		X		L.C.
M	F	M	F	M	F	M	F	M	F	M	F	M	F	M	F	M	F	M	F	No.
19	20	21	22	23	24	25	26	27	28	29	30	31	32	33	34	35	36	37	38	1
403	353	3	..	7	2	7	3	37	8	6	..	19	5	..	..	48	4	445	722	36
65	55	1	..	1	..	4	..	5	..	2	..	2	1	..	..	10	2	153	338	37
239	235	20	..	..	..	6	1	1	..	13	..	11	..	1	..	15	6	215	303	38
431	330	..	..	..	..	2	3	2	..	2	..	12	2	..	..	11	7	294	384	39
18	15	..	..	..	..	..	..	..	..	..	..	..	..	..	..	..	..	13	14	40
194	182	..	..	..	..	..	..	1	..	..	..	7	..	..	..	6	2	155	227	41
561	307	6	..	..	..	20	4	31	3	15	1	44	3	2	..	72	10	860	1,576	42
139	149	3	..	..	..	2	1	1	..	1	1	2	1	1	..	4	4	170	260	43
299	297	6	2	..	..	6	5	22	1	5	..	17	2	2	1	26	14	443	750	44
480	425	27	1	..	..	7	6	10	1	4	1	14	5	1	1	42	19	551	926	45
75	58	..	..	..	..	5	..	..	..	..	..	5	2	..	..	4	1	168	251	46
4	..	..	..	..	..	..	..	..	..	..	..	..	..	..	..	..	..	5	25	47
101	53	..	..	7	..	2	..	4	..	2	..	5	..	1	..	2	..	110	217	48
33	56	1	..	..	..	3	..	3	3	..	..	1	..	1	..	4	..	86	100	49
363	296	7	1	..	..	7	..	..	..	..	..	..	..	2	..	11	3	386	578	50
16	7	..	..	..	..	3	..	..	..	..	..	..	..	..	..	2	..	34	65	51
87	83	..	..	..	..	3	4	1	..	2	..	3	1	1	..	7	3	126	284	52
279	360	29	1	2	..	16	7	8	..	13	5	18	9	4	..	30	7	444	692	53
77	91	11	..	..	..	7	..	..	..	1	..	5	2	2	..	10	..	196	254	54
88	150	17	1	..	..	24	6	2	..	22	3	22	14	2	..	22	4	473	806	55
15	4	8	6	..	..	1	1	1	1	..	..	1	..	..	..	14	10	76	98	56
..	..	..	..	..	..	..	..	..	..	..	Un-inhabited		..	..	..	..	..	..	..	57
16	8	24	21	..	..	1	1	..	..	2	1	..	2	..	..	5	..	58	110	58
37	15	4	6	..	..	5	..	1	..	..	..	2	..	..	..	3	..	105	218	59
396	419	50	13	35	..	70	21	58	10	39	9	212	25	41	..	181	41	1,512	2,535	60
125	120	2	..	1	..	4	..	..	..	1	..	4	1	2	..	11	..	243	416	61
44	28	..	..	..	..	..	..	..	..	1	..	1	1	..	..	4	..	213	351	62
91	65	5	6	34	11	10	2	9	..	1	..	8	12	2	1	20	2	450	966	63
24	29	3	..	2	1	3	..	2	1	3	..	4	1	14	..	8	1	222	447	64
68	1	..	..	..	..	2	..	..	..	..	..	1	..	..	..	3	..	95	259	65
..	..	..	..	..	..	..	..	..	..	..	Un-inhabited		..	..	..	..	..	..	..	66
55	112	..	..	..	..	6	1	2	..	3	..	12	3	..	..	7	..	146	186	67
..	..	..	..	..	..	..	..	..	..	..	Un-inhabited		..	..	..	..	..	..	..	68
179	89	9	1	..	..	1	..	1	1	2	..	10	..	..	1	7	..	255	560	69
..	..	..	..	..	..	..	..	..	..	..	Un-inhabited		..	..	..	..	..	..	..	70
102	85	5	..	..	..	13	1	5	..	..	..	8	5	..	..	14	2	237	474	71
..	..	1	..	..	..	1	..	3	..	3	..	4	..	..	..	1	..	157	415	72
5	24	11	..	..	..	8	2	..	..	2	..	2	1	2	..	..	..	100	190	73
33	10	6	..	5	..	1	..	..	..	6	..	4	1	..	..	1	..	108	203	74

PRIMARY

HOSPET TALUK

L.C. No.	Name of village/ town/ward/ urban enume-rators' block No.	Area of village in acres and of town/ ward in Km.^{2}	No.of Occu-pied resi-dential houses	No.of house-holds	Total population (including Institutional and Houseless population)			Scheduled Castes		Scheduled Tribes		Literate and educated persons		WORKERS			
														Total workers (I–IX)		I	
					P	M	F	M	F	M	F	M	F	M	F	M	F
1	2	3	4	5	6	7	8	9	10	11	12	13	14	15	16	17	18
	URBAN																
3/I.	**Amaravathi**	.. **10.83**	**2,102**	**2,387**	**10,972**	**5,835**	**5,137**	**985**	**857**	**92**	**81**	**3,296**	**1,832**	**2,795**	**271**	**86**	**7**
	1A	..	100	107	562	298	264	136	132	..	..	159	191	165	20	5	2
	1B	..	20	20	135	89	46	52	15	..	..	58	22	45	1	4	..
	2	..	96	99	531	255	276	132	148	..	..	81	23	149	59	12	..
	3A	..	100	114	616	333	283	14	11	26	22	241	117	143	5	36	1
	3B	..	19	19	190	99	91	7	6	..	..	28	8	60	19	7	1
	4	..	87	87	277	152	125	3	3	..	..	47	14	95	11	10	1
	5A	..	120	120	583	313	270	100	77	..	..	155	35	154	20	..	..
	5B	..	133	150	648	348	300	219	185	31	27	107	10	161	16	..	..
	5C	..	118	128	604	311	293	48	47	..	..	191	103	140	1	..	..
	5D	..	111	116	527	274	253	..	5	..	..	208	130	124	6	1	..
	6A	..	91	120	465	250	205	4	2	..	..	184	134	108	10	1	..
	6B	..	94	94	543	263	280	90	87	6	2	128	60	100	14	6	1
	6C	..	115	140	573	310	263	..	..	..	..	96	23	149	14	2	..
	7	..	133	170	739	411	328	..	..	..	..	347	261	190	13	1	1
	8A	..	123	144	562	329	233	17	14	29	26	243	128	154	1	1	..
	8B	..	24	24	456	261	195	..	..	..	..	79	37	152	20	..	..
	9A	..	150	169	842	413	429	4	1	..	4	314	234	181	14	..	..
	9B	..	24	24	130	70	60	..	..	..	..	56	34	28	1	..	..
	10	..	153	198	697	370	327	80	40	..	..	219	89	181	8	..	..
	11	..	115	139	581	301	280	48	49	..	..	135	64	124	8	..	..
	12	..	176	205	721	385	336	31	35	..	..	220	115	192	10	..	..
3/IV.	**Hampi (NAC)**	.. **3.43**	**163**	**163**	**777**	**418**	**359**	**35**	**37**	**16**	**7**	**170**	**74**	**244**	**75**	**29**	..

CENSUS ABSTRACT

HOSPET TALUK

WORKERS																		NON-WORKERS		
II		III		IV		V(*a*)		V(*b*)		VI		VII		VIII		IX		X		L.C.
M	F	M	F	M	F	M	F	M	F	M	F	M	F	M	F	M	F	M	F	No.
19	20	21	22	23	24	25	26	27	28	29	30	31	32	33	34	35	36	37	38	1
371	**101**	**151**	**17**	**4**	..	**16**	**3**	**830**	**18**	**434**	**30**	**221**	**18**	**148**	**19**	**534**	**58**	**3,040**	**4,866**	**3/I.**
123	18	..	..	..	..	..	..	6	..	5	..	10	..	2	..	14	..	133	244	1A
17	1	..	..	..	..	..	..	15	..	1	..	2	..	4	..	2	..	44	45	1B
110	59	..	..	..	..	..	..	18	..	1	..	..	..	1	..	7	..	106	217	2
15	2	..	..	1	..	..	..	17	..	5	..	12	..	3	..	54	2	190	278	3A
31	13	..	..	..	..	..	..	6	..	..	..	15	5	..	..	1	..	39	72	3B
54	7	..	..	..	..	1	..	4	..	4	..	15	3	..	..	7	..	57	114	4
..	..	9	4	..	..	..	..	76	2	20	2	14	3	22	8	13	1	159	250	5A
..	..	4	..	..	..	..	..	74	1	34	4	13	2	8	5	28	4	187	284	5B
3	..	1	..	..	..	..	..	15	..	41	..	1	..	4	..	75	1	171	292	5C
..	..	..	..	..	..	1	2	2	..	108	2	2	..	2	..	8	2	150	247	5D
..	..	1	..	..	..	5	1	29	2	4	..	17	..	..	..	51	7	142	195	6A
4	..	4	1	1	..	2	..	14	..	13	2	10	..	2	..	44	10	163	266	6B
2	..	1	..	..	..	..	..	33	5	23	1	31	1	46	5	11	2	161	249	6C
1	1	2	1	..	..	..	..	52	2	58	2	39	..	1	..	36	6	221	315	7
3	..	8	..	..	..	..	..	95	..	4	..	2	..	11	..	30	1	175	232	8A
..	..	55	8	..	..	..	..	24	1	53	11	14	..	4	..	2	..	109	175	8B
..	..	1	..	..	..	2	..	76	2	5	1	3	1	25	..	69	10	232	415	9A
..	..	..	..	..	..	..	..	8	..	15	1	2	..	..	..	3	..	42	59	9B
6	..	31	1	..	..	3	..	84	1	17	..	11	2	7	..	22	4	189	319	10
..	..	19	..	..	..	..	..	57	..	10	2	2	1	3	..	33	5	177	272	11
2	..	15	2	2	..	2	..	125	2	13	2	6	..	3	1	24	3	193	326	12
131	**63**	**3**	**2**	..	..	**7**	**2**	**7**	**1**	**7**	..	**34**	**4**	**1**	..	**25**	**3**	**174**	**284**	**3/IV.**

PRIMARY

HOSPET TALUK

L.C. No.	Name of village/ town/ward/ urban enumerators' block No.	Area of village in acres and of town/ ward in Km.^{2}	No.of Occupied residential houses	No.of households	Total population (including Institutional and Houseless population)			Scheduled Castes		Scheduled Tribes		Literate and educated persons		WORKERS			
														Total workers (I–IX)		I	
					P	M	F	M	F	M	F	M	F	M	F	M	F
1	2	3	4	5	6	7	8	9	10	11	12	13	14	15	16	17	18
3/VI.	**Hospet**	**13.47**	**11038**	**11884**	**65196**	**33544**	**31652**	**1527**	**1540**	**48**	**66**	**16625**	**8582**	**17904**	**3603**	**1474**	**208**
	Ward I.	**1.68**	**732**	**814**	**4,378**	**2,257**	**2,121**	**120**	**104**	**6**	**28**	**1,009**	**470**	**1,234**	**261**	**226**	**18**
	1	..	137	137	647	331	316	..	..	..	..	181	116	169	13	13	..
	2	..	115	137	615	309	306	5	6	..	..	95	33	177	73	14	..
	3A	..	114	114	703	371	332	72	56	..	..	152	71	204	50	..	..
	3B	..	73	74	567	304	263	..	..	..	..	129	42	168	10	42	..
	4A	..	56	76	381	193	188	..	..	..	..	113	32	115	17	78	17
	4B	..	57	76	337	176	161	36	31	..	..	70	21	99	25	2	..
	5A	..	104	104	565	284	281	7	11	6	28	93	40	166	73	5	1
	5B	..	76	96	563	289	274	..	..	..	..	176	115	136	..	72	..
	Ward II.	**0.83**	**653**	**678**	**3,554**	**1,847**	**1,707**	**86**	**84**	..	..	**1,052**	**555**	**1,005**	**164**	**12**	**1**
	6	..	100	120	616	332	284	..	..	..	..	221	103	173	2	3	..
	7A	..	93	93	558	285	273	19	16	..	..	235	162	132	2	..	..
	7B	..	39	39	241	133	108	..	..	..	..	116	84	52	1	1	..
	8A	..	93	93	502	270	232	1	1	..	..	146	70	149	13	1	..
	8B	..	48	49	237	114	123	..	..	..	..	22	..	74	40	1	..
	9	..	140	140	610	299	311	51	57	..	..	113	43	178	68	4	1
	10A	..	64	65	376	191	185	..	..	..	..	96	47	117	14	1	..
	10B	..	76	79	414	223	191	15	10	..	..	103	46	130	24	1	..
	Ward III.	**1.68**	**1,313**	**1,333**	**6,906**	**3,623**	**3,283**	**489**	**484**	**4**	**6**	**1,865**	**949**	**1,867**	**513**	**51**	**9**
	11A	..	72	80	547	281	266	138	148	..	..	183	117	117	45	8	1
	11B	..	120	120	612	379	233	138	132	1	1	231	54	143	53	..	..
	12A	..	126	126	670	335	335	93	76	..	..	162	152	178	51	8	..
	12B	..	127	127	658	354	304	31	29	3	5	163	72	182	54	19	4
	13A	..	64	64	333	177	156	..	..	..	..	55	11	107	153	..	..
	13B	..	86	88	575	271	304	..	..	..	..	40	3	150	109	1	..
	14A	..	110	112	563	301	262	1	..	..	..	195	130	147	9	..	..
	14B	..	160	165	833	429	404	1	4	..	..	241	137	250	76	4	3
	15A	..	77	77	412	210	202	..	..	..	..	99	45	100	5	5	..
	15B	..	93	93	368	189	179	..	..	..	..	115	52	112	14	..	..
	16	..	104	104	489	249	240	25	29	..	..	123	51	144	11	5	1
	17A	..	93	93	446	232	214	39	38	..	..	126	57	125	24	..	..
	17B	..	81	84	400	216	184	23	28	..	..	132	68	112	9	1	..
	Ward IV.	**0.50**	**459**	**507**	**2,741**	**1,419**	**1,322**	**50**	**35**	..	..	**1,019**	**754**	**633**	**51**	**32**	**1**
	18A	..	65	67	475	241	234	4	1	..	..	181	131	116	4	3	1
	18B	..	79	79	405	200	205	16	19	..	..	162	112	94	4	1	..
	19	..	100	143	740	397	343	30	15	..	..	229	162	146	20	7	..
	20A	..	110	113	528	270	258	..	..	..	..	220	183	139	4	13	..
	20B	..	33	33	207	101	106	..	..	..	..	72	64	48	3	5	..
	21	..	72	72	386	210	176	..	..	..	..	155	102	90	16	3	..

CENSUS ABSTRACT

HOSPET TALUK

WORKERS																		NON-WORKERS		
II		III		IV		V(*a*)		V(*b*)		VI		VII		VIII		IX		X		L.C.
M	F	M	F	M	F	M	F	M	F	M	F	M	F	M	F	M	F	M	F	No.
19	20	21	22	23	24	25	26	27	28	29	30	31	32	33	34	35	36	37	38	1
3812	**2218**	**97**	**22**	**645**	**153**	**544**	**105**	**3343**	**113**	**578**	**49**	**3116**	**242**	**2032**	**85**	**2263**	**408**	**15640**	**28049**	3/VI.
474	**197**	**4**	**1**	**11**	..	**17**	**8**	**222**	**7**	**12**	**2**	**99**	**11**	**54**	**3**	**115**	**14**	**1,023**	**1,860**	
59	11	2	..	4	..	..	..	37	..	1	..	15	1	10	..	28	1	162	303	1
81	61	1	..	..	..	..	1	46	4	..	1	17	4	13	..	5	2	132	233	2
120	47	..	..	..	..	1	1	34	..	4	..	32	2	2	..	11	..	167	282	3A
60	10	..	..	..	..	..	..	31	..	1	..	10	..	12	..	12	..	136	253	3B
4	..	..	..	1	..	2	..	11	..	..	..	2	..	9	..	8	..	78	171	4A
62	14	..	..	2	..	5	3	14	2	3	..	3	3	4	3	4	..	77	136	4B
81	54	1	1	1	..	8	3	30	1	3	1	12	1	1	..	24	11	118	208	5A
7	..	..	..	3	..	1	..	19	..	..	..	8	..	3	..	23	..	153	274	5B
273	**145**	**1**	..	**11**	**1**	**5**	**2**	**577**	**1**	**11**	..	**50**	**6**	**28**	..	**37**	**8**	**842**	**1,543**	
6	..	..	..	..	..	2	..	150	..	1	..	1	..	7	..	3	2	159	282	6
..	..	..	..	..	..	1	1	121	..	..	..	2	..	1	..	7	1	153	271	7A
..	..	..	..	..	..	..	..	47	..	..	..	1	..	1	..	2	1	81	107	7B
69	12	..	..	3	..	..	..	68	..	..	..	2	1	1	..	5	..	121	219	8A
45	46	..	..	..	..	..	..	23	..	..	..	..	..	3	..	2	..	40	83	8B
55	64	..	..	..	..	..	..	98	..	7	..	7	2	6	..	1	1	121	243	9
69	14	..	..	1	..	..	..	28	..	1	..	12	..	1	..	4	..	74	171	10A
29	15	1	..	7	1	2	1	42	1	2	..	25	3	8	..	13	3	93	167	10B
188	**248**	**4**	**2**	**121**	**30**	**44**	**5**	**349**	**15**	**158**	**18**	**226**	**26**	**358**	**21**	**368**	**139**	**1756**	**2770**	
2	1	..	..	1	..	2	..	25	1	4	4	15	..	11	..	49	38	164	221	11A
5	15	..	1	11	1	..	..	11	2	4	2	42	1	16	..	54	31	236	180	11B
6	31	1	..	4	..	..	..	70	7	25	3	17	3	15	..	32	7	157	284	12A
45	42	..	..	5	..	1	..	32	..	17	2	10	..	27	..	26	6	172	250	12B
29	38	..	..	1	..	.	..	25	1	12	2	1	4	17	..	22	8	70	103	13A
56	91	1	..	..	..	..	..	41	..	10	..	8	1	5	..	28	17	121	195	13B
3	1	..	..	6	..	1	..	22	2	26	..	38	3	12	..	39	3	154	253	14A
29	27	..	1	33	9	9	..	37	..	30	3	24	4	38	13	46	16	179	328	14B
..	..	..	..	5	..	4	..	23	..	11	..	4	1	32	..	16	4	110	197	15A
7	..	2	..	11	..	..	..	11	1	7	1	23	7	33	..	18	5	77	165	15B
..	..	..	..	6	..	10	..	18	1	8	1	7	1	76	5	14	2	105	229	16
..	..	..	..	38	20	3	..	27	..	3	..	14	1	29	1	11	2	107	190	17A
6	2	..	..	..	..	14	5	7	..	1	..	23	..	47	2	13	..	104	175	17B
7	**1**	..	..	**35**	..	**14**	**1**	**86**	..	**13**	..	**154**	**6**	**79**	**4**	**213**	**38**	**786**	**1,271**	
.	..	..	..	..	..	1	..	23	..	5	..	56	..	12	..	16	3	125	230	18A
..	..	..	..	1	..	1	..	2	..	1	..	1	..	6	..	81	4	106	201	18B
1	..	..	..	5	..	11	1	20	..	3	..	35	5	20	4	44	10	251	323	19
..	..	..	..	17	..	..	..	21	..	1	..	36	..	17	..	34	4	131	254	20A
2	..	..	..	1	..	1	..	8	..	1	..	11	1	5	..	14	2	53	103	20B
4	1	..	..	11	..	..	.	12	..	2	..	15	..	19	..	24	15	120	160	21

PRIMARY

HOSPET TALUK

L.C. No.	Name of village/ town/ward/ urban enumerators' block No.	Area of village in acres and of town/ ward in Km.^{2}	No.of Occupied residential houses	No.of households	Total population (including Institutional and Houseless population)			Scheduled Castes		Scheduled Tribes		Literate and educated persons		WORKERS			
														Total workers (I–IX)		I	
					P	M	F	M	F	M	F	M	F	M	F	M	F
1	2	3	4	5	6	7	8	9	10	11	12	13	14	15	16	17	18
3/VI.	**Ward V.**	**1.30**	**898**	**987**	**4,841**	**2,566**	**2,275**	**38**	**21**	..	..	**1,415**	**712**	**1,390**	**190**	**27**	**5**
	22	..	149	149	790	435	355	2	..	..	..	275	163	229	13	..	..
	23	..	143	154	743	385	358	..	..	..	..	205	106	201	31	..	..
	24	..	128	128	597	308	289	..	..	..	..	188	103	161	9	4	2
	25A	..	92	109	568	301	267	6	..	..	..	191	145	162	10	4	..
	25B	..	33	66	151	86	65	..	2	..	..	69	46	42	2	2	1
	26	..	41	56	419	229	190	..	..	..	..	161	73	126	4	5	..
	27A	..	118	123	610	311	299	26	15	..	..	133	31	175	53	1	..
	27B	..	46	46	200	102	98	..	..	..	..	21	1	61	1	..	..
	28A	..	94	102	559	305	254	..	..	..	..	142	42	164	50	5	2
	28B	..	54	54	204	104	100	4	4	..	..	30	2	69	17	6	..
	Ward VI.	**0.48**	**262**	**268**	**1,530**	**804**	**726**	..	..	..	..	**488**	**278**	**379**	**16**	**7**	..
	29A	..	94	94	476	252	224	..	..	..	..	173	100	104	2	..	..
	29B	..	56	56	260	135	125	..	..	..	..	60	28	69	9	1	..
	30	..	112	118	794	417	377	..	..	..	..	255	150	206	5	6	..
	Ward VII.	**0.60**	**773**	**793**	**4,250**	**2,199**	**2,051**	**76**	**72**	..	..	**875**	**399**	**1,241**	**156**	**39**	**6**
	31	..	40	40	327	213	114	..	..	..	..	129	65	125	29	..	..
	32	..	71	91	554	287	267	..	..	..	..	128	57	165	30	27	4
	33	..	135	135	619	310	309	..	..	..	..	121	39	207	12	5	1
	34	..	106	106	623	319	304	27	28	..	..	124	72	165	28	1	..
	35A	..	101	101	497	260	237	1	..	..	..	99	37	138	16	..	1
	35B	..	38	38	212	102	110	..	..	..	..	28	17	52	1	..	..
	36A	..	125	125	600	294	306	..	..	..	..	118	59	176	18	5	..
	36B	..	60	60	311	166	145	16	8	..	..	18	4	77	1	1	..
	37	..	97	97	507	248	259	32	36	..	..	110	49	136	21	..	..
	Ward VIII.	**0.05**	**364**	**443**	**2,232**	**1,160**	**1,072**	..	..	..	..	**421**	**176**	**662**	**216**	**101**	**22**
	38A	..	97	128	605	309	296	..	..	..	..	106	88	152	16	10	3
	38B	..	45	53	229	118	111	..	..	..	..	51	14	68	37	9	5
	39A	..	86	105	513	260	253	..	..	..	..	87	25	163	80	30	11
	39B	..	53	64	322	175	147	..	..	..	..	50	10	97	43	18	3
	40	..	83	93	563	298	265	..	..	..	..	127	39	182	40	34	..
	Ward IX.	**0.12**	**244**	**288**	**1,887**	**1,009**	**878**	**27**	**20**	**16**	**11**	**686**	**363**	**573**	**34**	**32**	**6**
	41	..	75	75	537	300	237	10	8	..	..	224	85	176	9	6	1
	42A	..	52	70	412	226	186	4	2	..	..	174	86	130	3	4	..
	42B	..	53	66	408	204	204	13	10	16	11	125	79	116	9	21	3
	43	..	64	77	530	279	251	..	..	..	..	163	113	151	13	1	2

CENSUS ABSTRACT

HOSPET TALUK

WORKERS																		NON-WORKERS		
II		III		IV		V(*a*)		V(*b*)		VI		VII		VIII		IX		X		L.C.
M	F	M	F	M	F	M	F	M	F	M	F	M	F	M	F	M	F	M	F	No.
19	20	21	22	23	24	25	26	27	28	29	30	31	32	33	34	35	36	37	38	1
83	**64**	**4**	**1**	**45**	**6**	**45**	**9**	**307**	**19**	**50**	**4**	**322**	**32**	**231**	**9**	**276**	**41**	**1,176**	**2,085**	**3/VI**
4	..	..	..	8	..	7	4	19	..	..	..	59	4	88	2	44	3	206	342	22
22	9	..	..	4	..	4	.	33	..	6	..	20	..	26	3	86	19	184	327	23
3	2	1	..	2	..	..	..	28	..	10	1	22	..	25	..	66	4	141	280	24
20	..	..	..	2	..	1	..	48	1	8	..	39	3	13	..	27	6	139	257	25A
..	..	..	..	2	..	2	..	6	..	..	..	23	1	2	..	5	..	44	63	25B
..	..	..	..	1	..	8	..	9	..	2	..	85	4	6	..	10	..	103	186	26
5	18	2	..	5	1	10	5	70	4	7	3	35	15	23	..	17	7	136	246	27A
3	1	1	..	9	..	3	..	6	..	8	..	10	..	16	..	5	..	41	97	27B
25	34	..	..	12	5	9	..	50	2	7	..	25	5	20	..	11	2	141	204	28A
11	..	..	1	..	..	1	..	38	12	2	..	4	..	12	4	5	1	35	83	28B
20	**4**	..	..	**6**	..	**1**	..	**76**	**3**	**11**	..	**135**	**3**	**72**	**2**	**51**	**4**	**425**	**710**	
..	..	..	..	2	..	..	..	23	..	1	..	52	..	13	1	13	1	148	222	29A
19	4	..	..	1	..	1	..	3	3	2	..	17	2	16	..	9	..	66	116	29B
1	..	..	..	3	..	..	..	50	..	8	..	66	1	43	1	29	3	211	372	30
315	**53**	**16**	**10**	**18**	..	**42**	**20**	**208**	**11**	**44**	**5**	**298**	**19**	**155**	**5**	**106**	**27**	**958**	**1,895**	
4	2	..	..	..	..	..	..	6	6	3	..	77	..	9	1	26	20	88	85	31
62	25	..	..	..	..	1	..	24	..	3	..	28	1	12	..	8	..	122	237	32
97	10	2	..	..	..	..	..	28	1	7	..	32	..	27	..	9	..	103	297	33
1	2	..	..	3	..	3	13	38	3	9	..	71	8	21	..	18	2	154	276	34
1	..	2	9	5	..	..	..	50	..	9	..	23	..	37	3	11	3	122	221	35A
5	..	..	..	4	..	2	..	11	..	1	1	9	..	14	..	6	..	50	109	35B
82	13	11	..	1	..	9	..	21	..	5	..	15	3	21	1	6	1	118	288	36A
46	..	..	..	..	..	2	..	13	1	..	..	4	..	5	..	6	..	89	144	36B
17	1	1	1	5	..	25	7	17	..	7	4	39	7	9	..	16	1	112	238	37
247	**160**	**10**	**1**	**4**	..	**19**	**4**	**49**	**1**	**5**	..	**113**	**16**	**50**	**1**	**63**	**11**	**498**	**856**	
7	4	..	1	2	..	2	3	24	..	2	..	52	5	32	..	21	..	157	280	38A
41	30	..	..	..	..	1	..	1	..	..	..	5	..	5	..	6	2	50	74	38B
86	64	5	..	1	..	7	1	6	1	1	..	11	2	3	..	13	1	97	173	39A
45	33	1	..	..	..	2	..	8	..	..	..	7	1	5	1	11	5	78	104	39B
68	29	4	..	1	..	7	..	11	..	2	1	38	8	5	..	12	3	116	225	40
71	**8**	**6**	..	**6**	..	**22**	**1**	**90**	**3**	**13**	..	**203**	**7**	**50**	..	**80**	**9**	**436**	**844**	
..	..	1	..	..	..	17	..	35	..	7	..	79	..	15	..	16	4	124	228	41
..	..	..	..	5	..	..	..	29	..	4	..	61	..	12	..	15	3	96	183	42A
31	4	3	..	1	..	4	1	15	..	2	..	22	..	6	..	11	1	88	195	42B
40	4	2	..	..	..	1	..	11	3	..	..	41	3	17	..	38	1	128	238	43

HOSPET TALUK

PRIMARY

L.C. No.	Name of village/ town/ward/ urban enume-rators' block No.	Area of village in acres and of town/ ward in Km.^{2}	No.of Occu-pied resi-dential houses	No.of house-holds	Total population (including Institutional and Houseless population)			Scheduled Castes		Scheduled Tribes		Literate and educated persons		WORKERS			
														Total workers (I–IX)		I	
					P	M	F	M	F	M	F	M	F	M	F	M	F
1	2	3	4	5	6	7	8	9	10	11	12	13	14	15	16	17	18
3/VI.	**Ward X.**	**0.40**	**618**	**710**	**4,063**	**2,092**	**1,971**	**169**	**183**	...	..	**1,069**	**553**	**1,116**	**80**	**56**	..
	44	..	87	113	623	323	300	5	5	..	..	238	159	158	5	10	..
	45	..	59	72	522	277	245	..	..	..	..	207	128	110	2	19	..
	46	..	96	129	753	378	375	..	..	..	..	222	134	216	26	..	.
	47	..	111	122	709	364	345	..	..	.	.	186	78	203	7	2	..
	48A	..	102	110	584	303	281	54	57	..	..	104	34	185	12	2	..
	48B	..	53	53	288	143	145	20	29	..	..	41	14	77	11	..	..
	49	..	110	111	584	304	280	90	92	..	..	71	6	167	17	..	..
	Ward XI.	**1.15**	**803**	**832**	**4,400**	**2,369**	**2,031**	**46**	**47**	..	.	**1,065**	**465**	**1,245**	**145**	**30**	**1**
	50A	..	111	114	527	292	235	..	..	..	..	62	8	180	56	..	..
	50B	..	45	46	272	138	134	..	..	..	..	46	12	73	4	..	..
	51A	..	99	103	499	271	228	..	..	..	..	100	22	155	21	1	1
	51B	..	42	42	255	131	124	..	..	..	..	51	21	66	5	3	..
	52A	..	84	90	493	259	234	..	..	..	..	174	95	155	2	6	..
	52B	..	40	44	244	141	103	..	..	..	..	99	44	71	1	8	..
	53A	..	63	63	333	174	159	..	..	..	..	106	77	71	19	6	..
	53B	..	65	70	431	229	202	45	46	..	..	100	38	113	7	4	..
	54A	..	147	147	758	416	342	1	1	..	..	113	33	209	18	2	..
	54B	..	107	113	588	318	270	..	..	..	..	214	115	152	12	..	..
	Ward XII.	**0.12**	**203**	**234**	**1,403**	**721**	**682**	..	..	..	..	**568**	**392**	**317**	**18**	**27**	**1**
	55	..	85	97	577	300	277	..	..	..	..	248	180	121	2	15	..
	56A	..	50	65	389	209	180	..	..	..	..	165	99	94	8	9	1
	56B	..	68	72	437	212	225	..	..	..	..	155	113	102	8	3	..
	Ward XIII.	**0.10**	**382**	**386**	**2,529**	**1,200**	**1,329**	..	..	..	..	**410**	**204**	**667**	**205**	**132**	**2**
	57A	..	64	64	498	246	252	..	..	..	..	61	25	138	69	3	..
	57B	..	81	82	489	247	242	..	..	..	..	114	65	139	20	45	1
	58A	..	69	70	369	172	197	..	..	..	..	65	38	164	25	47	..
	58B	..	33	35	273	124	149	..	..	..	..	56	21	54	..	1	..
	59A	..	73	73	557	266	291	..	..	..	..	66	35	151	91	24	1
	59B	..	38	38	223	89	134	..	..	..	..	20	10	45	..	7	..
	60	..	24	24	120	56	64	..	..	..	..	28	10	36	..	5	..
	Ward XIV.	**0.12**	**330**	**341**	**1,912**	**958**	**954**	..	..	..	..	**433**	**185**	**555**	**84**	**182**	**28**
	61A	..	101	101	611	309	302	..	..	..	..	182	95	154	13	18	1
	61B	..	35	37	162	87	75	..	..	..	.	26	3	58	4	7	..
	62A	..	82	82	491	241	250	..	..	..	..	94	38	146	26	78	9
	62B	..	45	45	234	117	117	..	..	..	..	40	12	71	8	11	..
	63	..	67	76	413	203	210	..	..	..	..	91	37	125	33	68	18

CENSUS ABSTRACT

HOSPET TALUK

WORKERS																		NON-WORKERS		
II		III		IV		V(*a*)		V(*b*)		VI		VII		VIII		IX		X		L.C.
M	F	M	F	M	F	M	F	M	F	M	F	M	F	M	F	M	F	M	F	No.
19	20	21	22	23	24	25	26	27	28	29	30	31	32	33	34	35	36	37	38	1
108	**37**	**6**	..	**39**	**3**	**15**	..	**242**	**3**	**36**	..	**303**	**11**	**199**	**3**	**112**	**23**	**976**	**1,891**	**3/VI.**
..	..	..	..	6	..	6	..	20	..	3	..	71	..	15	..	27	5	165	295	44
2	..	1	..	..	..	..	..	9	..	1	..	59	1	5	..	14	1	167	243	45
3	1	..	..	6	..	5	..	81	..	4	..	51	10	43	..	23	15	162	349	46
14	6	1	..	5	..	..	..	35	1	3	..	77	..	28	..	15	..	161	338	47
48	10	1	..	5	..	3	..	42	2	15	..	24	..	28	..	17	..	118	269	48A
20	7	..	..	14	3	1	..	9	..	4	..	8	..	14	..	7	1	66	134	48B
21	13	3	..	3	..	..	..	46	..	6	..	13	..	66	3	9	1	137	263	49
61	**35**	**5**	**1**	**125**	**57**	**69**	**3**	**258**	**5**	**29**	**4**	**282**	**16**	**291**	**7**	**95**	**16**	**1,124**	**1,886**	
2	5	3	1	73	42	3	..	33	1	5	4	19	2	38	..	4	1	112	179	50A
..	..	..	..	1	2	1	..	14	..	15	..	11	1	29	..	2	1	65	130	50B
3	5	1	..	1	..	14	2	40	2	5	..	31	4	35	1	24	6	116	207	51A
7	4	..	..	..	..	17	..	11	..	..	..	14	1	7	..	7	..	65	119	51B
..	..	..	..	5	1	10	..	31	..	..	..	70	..	29	..	4	1	104	232	52A
2	..	..	..	2	..	7	..	7	..	..	..	37	..	2	..	6	1	70	102	52B
9	16	1	..	3	..	2	..	12	..	1	..	18	3	15	..	4	..	103	140	53A
21	2	..	..	4	2	9	1	25	..	1	..	28	1	17	1	4	..	116	195	53B
17	3	..	..	8	..	1	..	39	2	2	..	31	4	95	5	14	4	207	324	54A
..	..	..	..	28	10	5	..	46	..	..	..	23	..	24	..	26	2	166	258	54B
20	**1**	**1**	..	**11**	..	**8**	**1**	**57**	..	**4**	..	**124**	**6**	**10**	..	**55**	**9**	**404**	**664**	
..	..	..	..	5	..	3	..	15	..	2	..	55	..	6	..	20	2	179	275	55
..	..	..	..	3	..	5	1	17	..	..	..	41	5	2	..	17	1	115	172	56A
20	1	1	..	3	..	..	..	25	..	2	..	28	1	2	..	18	6	110	217	56B
385	**197**	**1**	..	**2**	..	**8**	..	**34**	..	**1**	..	**61**	**2**	**10**	..	**33**	**4**	**533**	**1,124**	
122	69	..	..	1	..	..	..	9	..	..	..	1	..	..	..	2	..	108	183	57A
30	15	..	..	1	..	8	..	5	..	1	..	26	2	5	..	18	2	108	222	57B
36	25	..	..	..	..	..	..	5	..	1	..	8	..	3	..	5	..	68	172	58A
32	..	..	..	..	..	..	..	8	..	..	..	8	..	2	..	3	..	70	149	58B
114	88	..	..	..	..	..	..	6	..	..	..	4	..	..	..	3	2	115	200	59A
30	..	..	..	..	..	..	..	1	..	..	..	6	..	..	..	1	..	44	134	59B
21	..	1	..	..	..	..	..	..	..	..	..	8	..	..	..	1	..	20	64	60
120	**32**	..	..	**5**	..	**35**	**4**	**38**	..	**5**	..	**70**	**6**	**15**	**2**	**85**	**12**	**403**	**870**	
16	3	..	..	..	..	32	3	13	..	2	..	35	2	4	..	34	3	155	289	61A
46	4	..	..	..	..	2	..	..	..	..	..	..	..	1	..	2	..	29	71	61B
21	10	..	..	2	..	..	..	8	..	..	..	12	1	2	..	23	6	95	224	62A
34	8	..	..	..	..	1	..	14	..	..	..	6	..	1	..	4	..	46	109	62B
3	7	..	..	2	..	..	1	3	..	3	..	17	3	7	1	22	3	78	177	63

PRIMARY

HOSPET TALUK

L.C. No.	Name of village/ town/ward/ urban enume-rators' block No.	Area of village in acres and of town/ ward in Km.^{2}	No.of Occu-pied resi-dential houses	No.of house-holds	Total population (including Institutional and Houseless population)			Scheduled Castes		Scheduled Tribes		Literate and educated persons		WORKERS			
														Total workers (I–IX)		I	
					P	M	F	M	F	M	F	M	F	M	F	M	F
1	2	3	4	5	6	7	8	9	10	11	12	13	14	15	16	17	18
3/VI.	**Ward XV.** ..	**0.90**	**1,117**	**1,135**	**5,867**	**3,028**	**2,839**	**85**	**91**	**21**	**19**	**1,472**	**730**	**1,593**	**291**	**222**	**52**
	64A ..	..	74	74	426	219	207	11	..	..	..	123	81	112	54	25	12
	64B ..	..	86	86	430	231	199	20	16	..	..	97	34	141	2	16	..
	65A ..	..	124	124	681	365	316	2	3	..	..	277	193	175	10	9	1
	65B ..	..	42	42	243	133	110	..	..	..	..	104	69	48	1	13	1
	66A ..	..	125	125	587	311	276	3	8	..	..	163	61	192	32	7	..
	66B ..	..	42	42	178	97	81	..	..	..	..	40	18	50	2	29	1
	67A ..	..	114	118	566	299	267	..	..	..	..	114	36	129	18	4	2
	67B ..	..	113	113	618	311	307	14	16	10	9	135	26	161	34	6	..
	68A ..	..	93	93	541	271	270	3	9	11	10	125	82	150	24	1	1
	68B ..	..	57	57	317	149	168	..	..	..	..	61	26	78	6	56	5
	68C ..	..	57	57	355	179	176	..	..	..	..	87	47	92	4	13	..
	69A ..	..	112	126	558	285	273	..	..	..	..	98	31	180	100	37	28
	69B ..	..	78	78	368	179	189	..	..	..	..	48	26	86	4	6	1
	Ward XVI. ..	**0.12**	**329**	**354**	**2,282**	**1,101**	**1,181**	..	..	..	..	**481**	**273**	**631**	**420**	**55**	**17**
	70A ..	..	76	76	491	235	256	..	..	..	..	24	6	156	137	3	..
	70B ..	..	31	32	270	120	150	..	..	..	..	19	6	79	90	..	..
	71A ..	..	77	82	584	291	293	..	..	..	..	138	58	159	111	20	10
	71B ..	..	43	43	214	108	106	..	..	..	..	82	67	45	4	1	..
	72A ..	..	75	94	535	259	276	..	..	..	..	193	118	145	59	14	2
	72B ..	..	27	27	188	88	100	..	..	..	..	25	18	47	19	17	5
	Ward XVII. ..	**1.80**	**478**	**519**	**3,299**	**1,612**	**1,687**	**8**	**14**	..	..	**500**	**195**	**885**	**336**	**122**	**16**
	73A ..	..	63	65	541	274	267	..	..	..	..	108	34	160	16	75	3
	73B ..	..	98	99	650	331	319	..	..	..	.	208	107	172	10	5	..
	73C ..	..	72	96	448	219	229	8	14	..	..	24	11	120	95	9	3
	74A ..	..	55	63	448	221	227	..	..	..	..	22	19	89	26	4	1
	74B ..	..	49	49	335	151	184	..	..	.	.	18	7	84	46	8	1
	75A ..	..	75	78	548	259	289	..	..	.	..	91	23	173	96	4	..
	75B ..	..	19	19	97	38	59	..	..	.	..	6	1	28	20	5	5
	76 ..	..	47	50	232	119	113	..	..	..	..	23	3	59	27	2	3
	Ward XVIII. ..	**0.12**	**444**	**463**	**2,629**	**1,325**	**1,304**	..	..	..	..	**776**	**419**	**626**	**51**	**58**	**12**
	77A ..	..	90	99	544	273	271	..	..	..	..	211	157	132	7	3	3
	77B ..	..	32	35	228	119	109	..	..	..	..	49	17	68	8	1	1
	78A ..	..	83	90	532	269	263	..	..	..	..	151	65	103	4	2	..
	78B ..	..	62	62	284	131	153	..	..	..	..	72	57	68	5	3	..
	79A ..	..	76	76	471	253	218	..	..	..	..	152	72	110	2	28	2
	79B ..	..	39	39	227	104	123	..	..	..	..	31	7	57	17	14	6
	80 ..	..	62	62	343	176	167	..	..	..	..	110	44	88	8	7	..

CENSUS ABSTRACT

HOSPET TALUK

WORKERS																		NON-WORKERS		
II		III		IV		V(*a*)		V(*b*)		VI		VII		VIII		IX		X		L.C.
M	F	M	F	M	F	M	F	M	F	M	F	M	F	M	F	M	F	M	F	No.
19	20	21	22	23	24	25	26	27	28	29	30	31	32	33	34	35	36	37	38	1
144	**111**	**22**	**3**	**61**	**1**	**109**	**28**	**275**	**20**	**92**	**7**	**263**	**47**	**175**	**11**	**230**	**11**	**1,435**	**2,548**	**3/VI.**
37	41	..	..	3	..	1	..	5	..	1	..	17	1	5	..	18	..	107	153	64A
28	1	13	..	3	..	12	..	6	1	1	..	26	..	23	..	13	..	90	197	64B
3	..	..	1	27	..	..	..	24	1	7	2	57	1	6	..	42	4	190	306	65A
..	..	1	..	2	..	..	..	4	..	1	..	6	..	2	..	19	..	85	109	65B
10	6	..	..	2	..	37	10	47	2	20	..	25	14	9	..	35	..	119	244	66A
3	..	..	..	1	..	2	..	7	..	..	..	4	..	1	..	3	1	47	79	66B
2	..	..	..	3	..	20	3	22	..	5	..	8	3	49	10	16	..	170	249	67A
5	15	1	1	7	1	4	5	53	1	14	2	23	7	23	1	25	1	150	273	67B
2	2	4	1	1	..	20	8	45	1	8	2	40	8	3	..	26	1	121	246	68A
2	..	..	..	..	..	1	..	5	..	6	..	1	..	3	..	4	1	71	162	68B
17	2	1	..	6	..	5	2	15	..	2	..	13	..	7	..	13	..	87	172	68C
19	41	2	..	..	..	6	..	31	14	14	1	30	13	32	..	9	3	105	173	69A
16	3	..	..	7	..	1	..	11	..	13	..	13	..	12	..	7	..	93	185	69B
382	**383**	**2**	..	**7**	..	**13**	**10**	**50**	..	**4**	..	**38**	**3**	**25**	..	**55**	**7**	**470**	**761**	
147	137	..	..	..	..	..	..	1	..	..	..	4	..	..	..	1	..	79	119	70A
76	90	..	..	..	..	..	..	..	..	..	..	2	..	1	..	..	..	41	60	70B
71	89	..	..	2	..	11	10	16	..	3	..	10	..	8	..	18	2	132	182	71A
2	1	..	..	3	..	2	..	11	..	..	..	6	1	6	..	14	2	63	102	71B
62	52	1	..	1	..	..	..	21	..	1	..	14	2	10	..	21	3	114	217	72A
24	14	1	..	1	..	..	..	1	..	..	..	2	..	..	..	1	..	41	81	72B
488	**294**	**2**	**1**	**2**	..	**31**	**1**	**68**	**5**	**15**	**6**	**102**	**8**	**16**	**2**	**39**	**3**	**727**	**1,351**	
50	10	..	..	..	..	9	..	8	..	1	..	9	2	1	1	7	..	114	251	73A
8	5	1	..	..	..	17	1	48	..	4	..	62	2	8	1	19	1	159	309	73B
80	77	1	1	..	..	..	..	6	5	9	5	8	2	3	..	4	2	99	134	73C
83	24	..	..	..	..	..	..	..	..	..	..	1	1	..	..	1	..	132	201	74A
60	45	..	..	..	..	..	..	..	..	..	..	4	..	1	..	1	..	67	138	74B
140	95	..	..	..	..	..	..	6	..	1	..	12	1	3	..	7	..	86	193	75A
22	15	..	..	..	..	..	..	..	..	..	..	1	..	..	..	..	..	10	39	75B
45	23	..	..	2	..	5	..	..	..	..	1	5	..	..	..	..	..	60	86	76
108	**15**	**1**	..	**16**	..	**31**	**2**	**76**	**4**	**18**	..	**129**	**5**	**36**	**2**	**153**	**11**	**699**	**1,253**	
..	..	..	..	1	..	6	1	21	..	1	..	36	..	12	2	52	1	141	264	77A
10	..	..	..	1	..	2	1	9	..	..	..	9	..	1	..	35	6	51	101	77B
36	2	..	..	4	..	9	..	7	..	4	..	26	2	5	..	10	..	166	259	78A
8	2	..	..	3	..	7	..	12	..	8	..	10	1	10	..	7	2	63	148	78B
3	..	..	..	4	..	7	..	12	..	1	..	28	..	2	..	25	..	143	216	79A
38	10	1	..	2	..	..	..	..	..	..	..	1	1	1	..	..	..	47	106	79B
13	1	..	..	1	..	..	..	15	4	4	..	19	1	5	..	24	2	88	159	80

PRIMARY

HOSPET TALUK

L.C. No.	Name of village/ town/ward/ urban enume-rators' block No.	Area of village in acres and of town/ ward in Km.^{2}	No.of Occu-pied resi-dential houses	No.of house-holds	Total population (including Institutional and Houseless population)			Scheduled Castes		Scheduled Tribes		Literate and educated persons		WORKERS			
														Total workers (I–IX)		I	
					P	M	F	M	F	M	F	M	F	M	F	M	F
1	2	3	4	5	6	7	8	9	10	11	12	13	14	15	16	17	18
3/VI.	**Ward XIX.** ..	**0.60**	**403**	**566**	**3,150**	**1,626**	**1,524**	**138**	**160**	**1**	**2**	**871**	**474**	**905**	**142**	**18**	**6**
	81A ..		132	169	759	403	356	..	..	..	..	143	45	238	90	1	2
	81B ..		58	111	648	321	327	116	140	..	..	125	70	195	33	10	3
	82A ..		71	118	688	356	322	12	14	..	..	220	121	176	4	6	..
	82B ..		79	84	605	308	297	4	2	..	..	202	124	178	1	..	..
	83 ..		63	84	450	238	212	6	4	1	2	181	114	118	14	1	1
	Ward XX. ..	**0.80**	**233**	**233**	**1,343**	**628**	**715**	**195**	**225**	..	..	**150**	**36**	**380**	**230**	**45**	**5**
	84A ..		89	89	482	228	254	195	225	..	..	49	7	141	136	2	1
	84B ..		91	91	548	255	293	..	..	..	..	71	13	146	19	41	4
	85 ..		53	53	313	145	168	..	..	..	..	30	16	93	75	2	..

CENSUS ABSTRACT

HOSPET TALUK

WORKERS																		NON-WORKERS		
II		III		IV		V(*a*)		V(*b*)		VI		VII		VIII		IX		X		L.C.
M	F	M	F	M	F	M	F	M	F	M	F	M	F	M	F	M	F	M	F	No.
19	20	21	22	23	24	25	26	27	28	29	30	31	32	33	34	35	36	37	38	1
85	**25**	**11**	**2**	**115**	**55**	**16**	**6**	**240**	**11**	**42**	**2**	**129**	**9**	**166**	**7**	**83**	**19**	**721**	**1,382**	**3/VI.**
22	15	1	..	63	47	..	..	27	4	11	..	24	7	69	5	20	10	165	266	81A
37	10	7	2	24	7	5	..	55	4	10	2	17	..	21	2	9	3	126	294	81B
7	..	3	..	22	1	..	..	54	1	5	..	31	..	30	..	18	2	180	328	82A
9	..	..	..	4	..	..	..	81	..	12	..	28	..	27	..	17	1	130	296	82B
10	..	..	..	2	..	11	6	23	2	4	..	29	2	19	..	19	3	120	198	83
233	**208**	**1**	..	**5**	..	..	..	**40**	**5**	**15**	**1**	**15**	**3**	**12**	**6**	**14**	**2**	**248**	**485**	
97	123	..	..	1	..	..	..	27	5	3	..	3	3	3	2	5	2	87	118	84A
57	10	1	..	..	..	..	..	12	..	12	1	8	..	9	4	6	..	109	274	84B
79	75	..	..	4	..	..	..	1	..	..	..	4	..	..	..	3	..	52	93	85

PRIMARY

HOSPET TALUK

L.C. No.	Name of village/ town/ward/ urban enume-rators' block No.	Area of village in acres and of town ward in Km.²	No.of Occu-pied resi-dential houses	No.of house-holds	Total population (including Institutional and Houseless population)			Scheduled Castes		Scheduled Tribes		Literate and educated persons		WORKERS			
														Total workers (I–IX)		I	
					P	M	F	M	F	M	F	M	F	M	F	M	F
1	2	3	4	5	6	7	8	9	10	11	12	13	14	15	16	17	18
	URBAN																
3/VII.	**Kamalapur** ..	**8.86**	**2,573**	**2,691**	**13,879**	**7,017**	**6,862**	**1,166**	**1,227**	..	..	**2,229**	**1,079**	**3,861**	**1,242**	**940**	**33**
	Ward I. ..	**0.10**	**344**	**363**	**1,911**	**995**	**916**	**78**	**78**	..	..	**420**	**191**	**539**	**204**	**104**	**5**
	1A	..	118	128	620	320	300	43	47	..	..	131	52	178	67	45	2
	1B	..	80	89	428	220	208	24	18	..	..	41	6	130	87	12	3
	2A	..	110	110	620	332	288	11	13	..	..	180	82	167	33	21	..
	2B	..	36	36	243	123	120	..	..	..	..	68	51	64	17	26	..
	Ward II. ..	**0.08**	**300**	**302**	**1,739**	**878**	**861**	**4**	**3**	..	..	**405**	**215**	**477**	**17**	**168**	**1**
	3A	..	92	92	570	277	293	3	3	..	..	140	102	147	3	109	1
	3B	..	58	59	369	185	184	..	..	..	..	80	35	103	5	28	..
	4A	..	116	116	615	319	296	1	..	..	..	149	66	173	2	24	..
	4B	..	34	35	185	97	88	..	..	..	..	36	12	54	7	7	..
	Ward III. ..	**0.05**	**215**	**216**	**1,151**	**596**	**555**	**6**	**2**	..	..	**117**	**35**	**369**	**108**	**123**	..
	5A	..	109	109	613	317	296	..	..	..	..	68	30	206	22	92	..
	5B	..	62	63	300	160	140	6	2	..	..	33	4	86	46	8	..
	6B	..	44	44	238	119	119	..	..	..	..	16	1	77	40	23	..
	Ward IV. ..	**0.03**	**110**	**112**	**551**	**270**	**281**	**67**	**66**	..	..	**21**	**3**	**166**	**124**	**17**	**1**
	6A	..	110	112	551	270	281	67	66	..	..	21	3	166	124	17	1
	Ward V. ..	**0.11**	**330**	**326**	**1,570**	**787**	**783**	..	..	..	..	**207**	**53**	**512**	**268**	**65**	**11**
	7A	..	114	124	529	269	260	..	..	..	..	79	18	190	158	45	7
	7B	..	46	46	188	89	99	..	..	..	..	30	14	60	28	..	..
	8A	..	102	108	487	240	247	..	..	..	..	69	15	129	2	1	..
	8B	..	58	58	366	189	177	..	..	..	..	29	6	133	80	19	4
	Ward VI. ..	**0.15**	**201**	**201**	**1,212**	**615**	**597**	**3**	**6**	..	..	**197**	**109**	**373**	**152**	**91**	**5**
	9A	..	91	91	624	317	307	3	6	..	..	76	31	197	88	72	4
	9B	..	110	110	588	298	290	..	..	..	..	121	78	176	64	19	1
	Ward VII. ..	**0.25**	**172**	**174**	**1,154**	**578**	**576**	**7**	**8**	..	..	**205**	**105**	**230**	**10**	**58**	**1**
	10A	..	83	85	578	280	298	7	8	..	..	93	56	81	70	26	1
	10B	..	89	89	576	298	278	..	..	..	..	112	49	149	..	32	..

CENSUS ABSTRACT

HOSPET TALUK

WORKERS																		NON-WORKERS		
II		III		IV		V(*a*)		V(*b*)		VI		VII		VIII		IX		X		L.C.
M	F	M	F	M	F	M	F	M	F	M	F	M	F	M	F	M	F	M	F	No.
19	20	21	22	23	24	25	26	27	28	29	30	31	32	33	34	35	36	37	38	1
1,827	**1,082**	**22**	..	**1**	..	**39**	**5**	**145**	**3**	**167**	**12**	**200**	**30**	**88**	**28**	**432**	**49**	**3,156**	**5,620**	**3/VII**
200	**171**	**10**	..	..	..	**10**	**1**	**37**	**2**	**10**	..	**77**	**7**	**19**	..	**72**	**18**	**456**	**712**	
73	53	1	..	..	..	6	1	3	..	4	..	19	6	6	..	21	5	142	233	1A
73	80	6	..	..	..	1	..	3	..	3	..	12	1	4	..	16	3	90	121	1B
46	30	3	..	..	..	2	..	26	2	3	..	34	..	7	..	25	1	165	255	2A
8	8	..	..	..	..	1	..	5	..	..	..	12	..	2	..	10	9	59	103	2B
223	**11**	..	..	..	..	**12**	..	**11**	..	**1**	..	**19**	**3**	**10**	..	**33**	**2**	**401**	**844**	
20	..	..	..	..	..	..	..	..	..	..	..	5	2	1	..	12	..	130	290	3A
50	4	..	..	..	..	2	..	5	..	1	..	10	1	2	..	5	..	82	179	3B
126	1	..	..	..	..	4	..	2	..	..	..	4	..	4	..	9	1	146	294	4A
27	6	..	..	..	..	6	..	4	..	..	..	..	..	3	..	7	1	43	81	4B
222	**106**	..	..	..	..	**2**	..	**1**	..	**2**	..	**2**	..	**3**	..	**14**	**2**	**227**	**447**	
110	22	..	..	..	..	..	..	..	..	1	..	..	..	1	..	2	..	111	274	5A
61	45	..	..	..	..	2	..	1	..	..	..	2	..	1	..	11	1	74	94	5B
51	39	..	..	..	..	..	..	..	..	1	..	..	..	1	..	1	1	42	79	6B
142	**123**	**2**	..	..	..	..	..	..	..	..	..	..	..	**1**	..	**4**	..	**104**	**157**	
142	123	2	..	..	..	..	..	..	..	..	..	..	..	1	..	4	..	104	157	6A
242	**233**	**7**	..	**1**	..	**1**	..	**73**	..	**38**	**3**	**48**	**6**	**16**	**13**	**21**	**2**	**275**	**515**	
105	149	..	..	..	..	..	..	8	..	7	..	14	2	1	..	10	..	79	102	7A
7	8	5	..	..	..	1	..	2	..	6	3	21	4	13	12	5	1	29	71	7B
23	..	1	..	1	..	..	..	63	..	25	..	7	..	2	1	6	1	111	245	8A
107	76	1	..	..	..	..	..	..	..	..	..	6	..	..	..	..	..	56	97	8B
207	**143**	..	..	..	..	**3**	..	**4**	..	**3**	..	**28**	**1**	**4**	..	**33**	**3**	**242**	**445**	
115	83	..	..	..	..	..	..	..	..	..	..	4	1	3	..	3	..	120	219	9A
92	60	..	..	..	..	3	..	4	..	3	..	24	..	1	..	30	3	122	226	9B
151	**7**	..	..	..	..	**1**	..	**1**	..	**1**	..	**2**	..	**4**	**1**	**12**	**1**	**348**	**566**	
45	7	..	..	..	..	..	..	1	..	1	..	..	..	4	1	4	1	199	288	10A
106	..	..	..	..	..	1	..	..	..	..	..	2	..	..	..	8	..	149	278	10B

PRIMARY

HOSPET TALUK

L.C. No.	Name of village/ town/ward/ urban enume-rators' block No.	Area of village in acres and of town/ ward in Km.^{2}	No.of Occu-pied resi-dential houses	No.of house-holds	Total population (including Institutional and Houseless population)			Scheduled Castes		Scheduled Tribes		Literate and educated persons		WORKERS			
														Total workers (I-IX)		I	
					P	M	F	M	F	M	F	M	F	M	F	M	F
1	2	3	4	5	6	7	8	9	10	11	12	13	14	15	16	17	18
Ward VIII.	..	**0.09**	**911**	**977**	**4,591**	**2,298**	**2,293**	**1,001**	**1,064**	..	..	**651**	**368**	**1,195**	**359**	**314**	**9**
11A		..	120	130	675	311	364	253	304	..	..	66	30	176	28	3	..
11B		..	143	153	650	313	334	135	135	..	..	33	28	192	165	6	..
12		..	120	130	545	282	263	46	43	..	..	166	90	131	19	..	..
13A		..	84	84	440	226	214	226	214	..	..	14	7	124	103	9	2
13B		..	93	93	553	260	293	235	267	..	..	54	13	120	14	112	2
14A		..	146	168	658	338	320	3	3	..	..	152	132	163	7	1	..
14B		..	75	75	363	195	168	..	..	..	..	100	51	87	4	..	..
15A		..	76	80	475	253	222	53	50	..	..	49	15	117	6	114	1
15B		..	54	64	232	117	115	50	48	..	..	17	2	85	13	69	4
Ward IX.		..	**8.00**	**Un-inhabited - Represents Agricultural Lands included within the Urban Area, but not assigned to any Ward by the Local Authority.**													

CENSUS ABSTRACT

HOSPET TALUK

WORKERS																		NON-WORKERS		
II		III		IV		V(*a*)		V(*b*)		VI		VII		VIII		IX		X		L.C.
M	F	M	F	M	F	M	F	M	F	M	F	M	F	M	F	M	F	M	F	No.
19	20	21	22	23	24	25	26	27	28	29	30	31	32	33	34	35	36	37	38	1
440	**288**	**3**	..	..	..	**10**	**4**	**18**	**1**	**112**	**9**	**24**	**13**	**31**	**14**	**243**	**21**	**1,103**	**1,934**	
160	28	..	..	..	..	4	..	2	..	..	..	1	..	3	..	3	..	135	336	11A
159	158	..	..	..	..	3	3	1	..	2	..	5	3	4	..	12	1	124	169	11B
..	..	..	..	..	..	..	1	3	..	8	8	..	2	3	..	115	10	151	244	12
115	98	..	..	..	..	..	..	..	1	..	..	..	2	..	..	..	..	102	111	13A
..	..	2	..	..	..	..	..	2	..	2	1	..	7	1	4	1	..	140	279	13B
..	..	1	..	..	..	..	..	3	..	49	..	2	..	6	..	101	7	175	313	14A
..	..	..	..	..	..	..	..	7	..	51	..	12	1	8	3	9	..	108	164	14B
1	2	..	..	..	..	..	..	..	..	..	..	..	..	..	..	2	3	136	216	15A
5	2	..	..	..	..	3	..	..	..	..	..	2	..	6	7	..	..	32	102	15B
..	..	..	..	..	..	..	..	..	**Un-inhabited**	..	..	..	..	..	..	..	..	..		**Ward IX**

PRIMARY

HOSPET TALUK

L.C. No.	Name of village/ town/ward/ urban enume-rators' block No.	Area of village in acres and of town/ ward in Km.^{2}	No.of Occu-pied resi-dential houses	No.of house-holds	Total population (including Institutional and Houseless population)			Scheduled Castes		Scheduled Tribes		Literate and educated persons		WORKERS			
														Total workers (I–IX)		I	
					P	M	F	M	F	M	F	M	F	M	F	M	F
1	2	3	4	5	6	7	8	9	10	11	12	13	14	15	16	17	18
	URBAN																
3/VIII.	**Kampli**	**23.65**	**3,972**	**4,095**	**19,917**	**10,222**	**9,695**	**1,197**	**1,105**	**7**	**8**	**4,220**	**1,947**	**5,736**	**1,809**	**677**	**57**
	Ward I.	**.. N.A**	**206**	**206**	**829**	**432**	**397**	**1**	**..**	**..**	**..**	**173**	**55**	**241**	**106**	**50**	**7**
	1	..	59	59	321	162	159	1	..	..	..	80	32	85	22	26	4
	2	..	147	147	508	270	238	..	..	..	..	93	23	156	84	24	3
	Ward II.	**.. N.A**	**309**	**316**	**1,542**	**788**	**754**	**6**	**1**	**..**	**..**	**251**	**84**	**481**	**163**	**16**	**1**
	3	..	70	75	352	172	180	..	..	..	..	38	9	97	31	11	1
	4	..	71	71	343	183	160	1	..	..	..	90	30	105	20	5	..
	5A	..	98	100	493	247	246	..	..	..	..	83	37	166	74	..	..
	5B	..	70	70	354	186	168	5	1	..	..	40	8	113	38	..	..
	Ward III.	**.. N.A**	**229**	**230**	**1,203**	**625**	**578**	**1**	**..**	**..**	**..**	**242**	**80**	**337**	**58**	**48**	**4**
	6	..	80	80	442	239	203	1	..	..	..	88	26	127	35	..	1
	7A	..	74	75	371	177	194	..	..	..	..	66	22	97	8	23	1
	7B	..	75	75	390	209	181	..	..	..	..	88	32	113	15	25	2
	Ward IV.	**.. N.A**	**882**	**891**	**4,510**	**2,235**	**2,275**	**579**	**605**	**..**	**..**	**600**	**286**	**1,298**	**689**	**33**	**2**
	8	..	102	102	591	288	303	..	..	..	..	127	98	162	43	5	1
	9	..	111	120	555	276	279	..	..	..	..	145	67	145	67	14	..
	10	..	68	68	329	169	160	130	131	..	.	25	2	108	73	1	..
	11	..	68	68	455	222	233	76	87	..	..	66	9	133	108	4	1
	12	..	147	147	648	320	328	66	69	..	..	37	2	202	113	..	..
	13	..	106	106	567	277	290	266	272	..	..	9	8	188	180	..	..
	14	..	70	70	238	115	123	..	..	..	..	7	2	71	55	..	..
	15	..	94	94	471	238	233	35	41	..	..	65	22	131	31	2	..
	16	..	116	116	656	330	326	6	5	..	..	119	76	159	19	7	..
	Ward V.	**.. N.A**	**256**	**276**	**1,166**	**615**	**551**	**106**	**80**	**.**	**..**	**353**	**163**	**298**	**26**	**39**	**6**
	17	..	107	107	456	238	218	..	..	..	..	129	50	123	4	23	3
	18	..	62	82	283	140	143	..	3	..	..	91	57	67	14	5	3
	19	..	87	87	427	237	190	106	77	..	..	133	56	108	8	11	..
	Ward VI.	**.. N.A**	**159**	**159**	**828**	**391**	**437**	**..**	**..**	**..**	**..**	**232**	**156**	**213**	**67**	**34**	**4**
	20	..	97	97	513	231	282	..	..	..	..	114	68	127	57	13	1
	21	..	62	62	315	160	155	..	..	..	..	118	88	86	10	21	3

N.A—Not Available

CENSUS ABSTRACT

HOSPET TALUK

WORKERS																		NON-WORKERS		
II		III		IV		V(*a*)		V(*b*)		VI		VII		VIII		IX		X		L.C.
M	F	M	F	M	F	M	F	M	F	M	F	M	F	M	F	M	F	M	F	No.
19	20	21	22	23	24	25	26	27	28	29	30	31	32	33	34	35	36	37	38	1
2,314	**1,495**	**113**	**5**	**1**	..	**129**	**13**	**946**	**27**	**183**	**82**	**672**	**54**	**219**	**32**	**482**	**44**	**4,486**	**7,886**	**3/VIII**
116	**90**	**15**	**1**	..	..	**3**	..	**9**	..	**2**	..	**25**	**5**	**9**	**2**	**12**	**1**	**191**	**291**	
30	17	4	..	..	..	1	..	5	..	1	..	10	..	2	1	6	..	77	137	1
86	73	11	1	..	..	2	..	4	..	1	..	15	5	7	1	6	1	114	154	2
388	**159**	**23**	..	..	..	**1**	**3**	**8**	..	..	..	**29**	..	**5**	..	**11**	..	**307**	**591**	
81	27	..	..	..	..	..	3	..	..	..	..	1	..	..	..	4	..	75	149	3
75	20	1	..	..	..	..	..	3	..	..	..	11	..	3	..	6	..	78	140	4
151	74	1	..	..	..	..	..	2	..	..	..	10	..	1	..	1	..	81	172	5A
81	38	21	..	..	..	..	..	3	..	..	..	7	..	1	..	..	..	73	130	5B
133	**38**	**10**	**3**	..	..	**8**	**1**	**31**	..	**3**	..	**68**	**4**	**22**	**8**	**14**	..	**288**	**520**	
103	33	..	..	..	..	..	..	9	..	..	..	11	1	1	..	3	..	112	168	6
12	1	7	2	..	..	1	..	5	..	..	..	31	..	11	4	7	..	80	186	7A
18	4	3	1	..	..	7	1	17	..	3	..	26	3	10	4	4	..	96	166	7B
787	**621**	**1**	..	..	..	**18**	**1**	**101**	**1**	**107**	**46**	**126**	**6**	**35**	**3**	**90**	**9**	**937**	**1,586**	
104	42	..	..	..	..	..	..	20	..	1	..	23	..	4	..	4	..	127	260	8
61	66	..	..	..	..	..	..	16	..	1	..	33	1	3	..	17	..	131	212	9
80	70	..	..	..	..	5	..	1	..	6	3	6	..	..	..	9	..	61	87	10
53	65	..	..	..	..	..	..	8	..	62	41	3	..	2	..	1	1	89	125	11
163	109	..	..	..	..	..	..	10	1	22	1	2	2	2	..	3	..	118	215	12
186	179	..	..	..	..	..	..	2	..	..	..	..	..	..	..	..	1	89	110	13
67	55	..	..	..	..	..	..	1	..	1	..	2	..	..	..	..	..	44	68	14
54	20	..	..	..	..	2	..	5	..	4	1	24	..	15	3	24	7	107	202	15
19	15	..	..	..	..	11	1	38	..	10	..	33	3	9	..	32	..	171	307	16
71	**5**	**3**	..	..	..	**14**	..	**40**	..	**1**	..	**52**	**6**	**10**	..	**68**	**9**	**317**	**525**	
45	1	..	..	..	..	3	..	20	..	..	..	11	..	4	..	17	..	115	214	17
22	3	..	..	..	..	6	..	9	..	..	..	15	6	..	..	10	2	73	129	18
4	1	3	..	..	..	5	..	11	..	1	..	26	..	6	..	41	7	129	182	19
70	**55**	..	..	..	..	**13**	**4**	**20**	..	..	..	**41**	**4**	**5**	..	**30**	..	**178**	**370**	
60	48	..	..	..	..	4	4	13	..	..	..	20	4	3	..	14	..	104	225	**20**
10	7	..	..	..	..	9	..	7	..	..	..	21	..	2	..	16	..	74	145	21

PRIMARY

HOSPET TALUK

L.C. No.	Name of village/ town/ward/ urban enumerators' block No.	Area of village in acres and of town/ ward in Km.^{2}	No.of Occupied residential houses	No.of households	Total population (including Institutional and Houseless population)			Scheduled Castes		Scheduled Tribes		Literate and educated persons		WORKERS			
														Total workers (I–IX)		I	
					P	M	F	M	F	M	F	M	F	M	F	M	F
1	2	3	4	5	6	7	8	9	10	11	12	13	14	15	16	17	18
	Kampli (concld):—																
3/VIII	**Ward VII.**	N.A	**164**	**168**	**924**	**492**	**432**	**44**	**39**	..	..	**220**	**79**	**270**	**33**	**17**	**2**
	22	.. ..	66	70	449	244	205	10	10	..	..	144	61	124	7	13	..
	23	..	98	98	475	248	227	34	29	..	..	76	18	146	26	4	2
	Ward VIII.	N.A	**221**	**257**	**1,154**	**593**	**561**	..	..	..	..	**266**	**146**	**315**	**123**	**92**	..
	24	..	72	73	382	195	187	..	..	..	..	44	5	117	111	5	..
	25	..	96	97	467	244	223	..	..	..	..	109	50	121	1	74	..
	26	..	53	87	305	154	151	..	..	..	..	113	91	77	11	13	..
	Ward IX.	.. N.A	**265**	**302**	**1,605**	**830**	**775**	..	..	..	..	**436**	**198**	**431**	**101**	**47**	**15**
	27	..	82	91	461	242	219	..	..	..	..	110	42	136	42	4	..
	28	..	81	95	462	235	227	..	..	..	..	120	44	129	52	26	14
	29	.. ..	102	116	682	353	329	..	..	..	..	206	112	166	7	17	1
	Ward X.	.. N.A	**1,281**	**1,290**	**6,156**	**3,221**	**2,935**	**460**	**380**	**7**	**8**	**1,447**	**700**	**1,852**	**443**	**301**	**16**
	30A	..	86	88	408	218	190	4	3	..	..	74	23	122	15	4	..
	30B	..	73	74	328	174	154	..	..	..	..	73	30	101	26	2	..
	31	..	116	116	536	269	267	..	..	..	..	156	69	171	3	17	..
	32	..	119	119	540	279	261	..	..	..	..	66	22	128	3	11	1
	33	..	113	113	540	277	263	..	..	..	..	153	89	134	1	..	..
	34A	..	137	137	703	370	333	5	2	..	..	207	105	169	5	2	1
	34B	..	77	77	366	192	174	157	141	..	..	52	9	114	48	8	..
	35A	..	174	175	715	383	332	108	89	7	8	213	129	220	44	1	..
	35B	..	58	58	299	156	143	128	116	..	..	50	124	101	71	..	..
	36A	..	132	132	628	330	298	14	..	..	..	162	29	226	92	92	1
	36B	..	28	28	135	68	67	1	..	..	..	23	3	41	12	14	1
	37A	..	106	108	638	328	310	12	3	..	..	121	34	202	79	97	10
	37B	..	62	65	320	177	143	31	26	..	..	97	34	123	44	53	2

CENSUS ABSTRACT

HOSPET TALUK

WORKERS																		NON-WORKERS		
II		III		IV		V(*a*)		V(*b*)		VI		VII		VIII		IX		X		L.C.
M	F	M	F	M	F	M	F	M	F	M	F	M	F	M	F	M	F	M	F	No.
19	20	21	22	23	24	25	26	27	28	29	30	31	32	33	34	35	36	37	38	1
91	**29**	**1**	..	**1**	..	**1**	..	**37**	..	**3**	..	**72**	..	**2**	..	**45**	**2**	**222**	**399**	
14	6	..	..	..	..	..	..	26	..	2	..	54	..	2	..	12	1	120	198	22
77	23	1	..	1	..	1	..	11	..	1	..	18	..	..	..	33	1	102	201	23
103	**103**	..	..	..	..	**3**	..	**20**	**7**	**4**	..	**66**	**11**	**9**	**2**	**18**	..	**278**	**438**	
99	101	..	..	..	..	..	..	..	..	2	..	6	8	4	2	1	..	78	76	24
1	..	..	..	..	..	2	..	11	..	2	..	20	1	3	..	8	..	123	222	25
3	2	..	..	..	..	1	..	9	7	..	..	40	2	2	..	9	..	77	140	26
132	**80**	**1**	**1**	..	..	**34**	..	**54**	**1**	**11**	..	**76**	**1**	**27**	**1**	**49**	**2**	**399**	**674**	
58	41	..	..	..	..	13	..	14	1	6	..	22	..	5	..	14	..	106	177	27
33	35	1	1	..	..	7	..	9	..	1	..	28	1	11	..	13	1	106	175	28
41	4	..	..	..	..	14	..	31	..	4	..	26	..	11	1	22	1	187	322	29
423	**315**	**59**	..	..	..	**34**	**4**	**626**	**18**	**52**	**36**	**117**	**17**	**95**	**16**	**145**	**21**	**1,369**	**2,492**	
33	6	..	..	..	..	8	1	14	..	8	1	14	..	21	7	20	..	96	175	30A
35	23	..	..	..	..	6	1	13	..	3	..	25	2	2	..	15	..	73	128	30B
40	..	6	..	..	..	3	1	18	..	1	..	40	..	4	..	42	1	98	264	31
24	1	2	..	..	..	1	..	34	1	11	..	8	..	25	..	12	..	151	258	32
4	..	..	..	..	..	2	..	116	1	..	..	1	..	7	..	4	..	143	262	33
1	..	..	..	..	..	..	..	152	1	1	..	5	..	2	..	6	3	201	328	34A
..	..	1	..	..	..	..	..	68	3	20	35	..	1	16	9	1	..	78	126	34B
48	39	1	..	..	..	..	1	152	1	1	..	6	3	5	..	6	..	163	288	35A
35	56	8	..	..	..	..	..	50	9	2	..	5	6	1	..	..	..	55	72	35B
78	81	13	..	..	..	11	..	4	..	..	..	5	1	2	..	21	9	104	206	36A
13	11	..	..	..	..	1	..	2	..	3	..	4	..	2	..	2	..	27	55	36B
82	58	9	..	..	..	2	..	2	1	..	..	..	3	1	..	9	7	126	231	37A
30	40	19	..	..	..	..	..	1	..	2	..	4	1	7	..	7	1	54	99	37B

HOSPET TALUK

DESCRIPTION OF URBAN ENUMERATORS' BLOCKS

AMARAVATHI
LOCATION CODE No. 3/I

Census Enumeration Block No.	Description of Jurisdiction of the Census Enumeration Block		
	Name or No. of Street, Road, Lane, etc.	No. of the first Census House	No. of the last Census House
1	2	3	4
1A	..	1	165
1B	..	166	195
2	..	1	120
3A	..	1	160
3B	..	161	198
4	..	1	92
5A	Vankala Colony (T.B. Dam)	1	140
5B	Vankala Colony (T.B. Dam)	141	287
6A	Nisani Camp (T.B. Dam)	1	120
6B	Nisani Camp (T.B. Dam)	121	220
6C	Nisani Camp (T.B. Dam)	221	360
7	Official Colony	1	168
8A	RPS Colony	1	140
8B	RPS Colony	141	283
9A	T.S.P. Colony	1	166
9B	T.S.P. Colony	167	195
10	P.L.C. Colony	1	198
11	P.L.C. Colony	1	139
12	P.L.C. Colony	1	202
		2	..

HAMPI (Notified Area)
LOCATION CODE No. 3/IV

[Nos. 1 to 6 and 203 are vacant.]

HOSPET TALUK

DESCRIPTION OF URBAN ENUMERATORS' BLOCKS

NAME OF CITY/TOWN: HOSPET
LOCATION CODE NO. 3/VI

Census Enumeration Block No.	Description of Jurisdiction of the Census Enumeration Block		
	Name or No. of Street, Road, Lane, etc.	No. of the first Census House	No. of the last Census House
1	2	3	4
WARD I			
1	Chithvadigi	1	133
2	Chithvadigi	1	153 (2)
3A	Chithvadigi	1	83
3B	Chithvadigi	84	149
4A	Chithvadigi	1	59
4B	Chithvadigi	60	142/7
5A	Chithvadigi	1	94
5B	Chithvadigi	95	174
WARD II			
6	Factory Area	1	165
7A	Factory Area	1	100
7B	Factory Area	101	151
8A	Factory Area	1	98/1
8B	Factory Area	99	150
9	Harijana keri	1	148 (2)
10A	Harijana keri	1	61
10B	Harijana keri	61/1	160
WARD III			
11A	Jabbal Area	1 (1)	67
11B	Jabbal Area	67/1	125/1
12A	Jabbal Area	1	72
12B	Jabbal Area	72/1	125/2
13A	Harijanakeri	1	53
13B	Harijanakeri	54 (1)	154
14A	Patel Nagar	1	70/4
14B	Patel Nagar	70'5	151
15A	Patel Nagar	1	81
15B	Patel Nagar	82	162
16	Patel Nagar	1	111
17A	Patel Nagar	1	75 (3)
17B	Patel Nagar	75(4)	156 (16)
WARD IV			
18A	Station Road	1	86
18B	Station Road	87	155
19	Market Area	1	149
20A	Panduranga Temple Area	1	161
20B	Panduranga Temple Area	162	169 (15)
21	Station Road Area	1	68 (2)

Census Enumeration Block No.	Description of Jurisdiction of the Census Enumeration Block		
	Name or No. of Street, Road, Lane, etc.	No. of the first Census House	No. of the last Census House
1	2	3	4
WARD V			
22	Station Road Area	1	125
23	Vadrakalvi Area	1	130
24	Vadrakalvi Area	1	122
25A	Byla Hanumappa Temple Area	1	105 (2)
25B	Byla Hanumappa Temple Area	106	143/2
26	Govt. Girls' School Area	1	135
27A	Lodge Area	1	97
27B	Lodge Area	98	144
28A	Kamalapur Road	1	101
28B	Kamalapur Road	102	128
WARD VI			
29A	Gowleratti	1	136
29B	Gowleratti	137	162
30	Main Bazar Area	1	125
WARD VII			
31	Municipal Office Area	1	148
32	Bus Stand Area	1	199
33	Power House Area	1	148 (2)
34	Chalwadikeri	1	125
35A	Sreeramalunagar	1	111
35B	Sreeramalunagar	112	154
36A	Sreeramalunagar	1	86
36B	Sreeramalunagar	87	150
37	Sreeramalunagar	1	90
WARD VIII			
38A	Cowlpet	1	95 (1)
38B	Cowlpet	96	136
39A	Kumbarkeri	1	69
39B	Kumbarkeri	70	125
40	Kumbarkeri ..	1	119
WARD IX			
41	Bus Stand Area ..	1	127
42A	Cowlpet ..	1	65 (4)
42B	Cowlpet	66	130
43	New Road Area ..	1	93

HOSPET TALUK

DESCRIPTION OF URBAN ENUMERATORS' BLOCKS

NAME OF CITY/TOWN: HOSPET
LOCATION CODE NO. 3/VI

Census Enumeration Block No.	Description of Jurisdiction of the Census Enumeration Block: Name or No. of Street, Road, Lane, etc.	No. of the first Census House	No. of the last Census House
1	2	3	4
WARD X			
44	Jaliavaraoni ..	1	154
45	Jaliavaraoni	1	163
46	Sachidananda Talkies Area ..	1	125 (6)
47	Vijaya Talkies Area ..	1	187 (2)
48A	S. N. 100B ..	1	102
48B	S. N. 100B	103	145
49	S. N. 100B	1	130
WARD XI			
50A	Moregeri Area	1	100/17
50B	Moregeri Area	100/18	101
51A	Jagilikattaraya Road	1	106
51B	Jagilikattarauy Road	107	150
52A	Main Bazar	1	105
52B	Main Bazar	106	139
53A	Main Bazar	1	100
53B	Main Bazar	101	110/69
54A	Uramma site	1	130 (3)
54B	Uramma site	130 (4)	131 (14)
WARD XII			
55	Main Bazar	1	134
56A	Pathrakatti	1	56
56B	Pathrakatti	57	130
WARD XIII			
57A	Chitrakeri	1	69
57B	Chitrakeri	70	144
58A	Boyakeri Road	1	93
58B	Boyakeri Road	94	146
59A	Boyakeri Road	1	100
59B	Boyakeri Road	101	155
60	Boyakeri Road	1	31
WARD XIV			
61A	Kabberpet	1	94
61B	Kabberpet	95	135
62A	Kabberpet	1	93
62B	Kabberpet	94	146
63	Kabberpet	1	76
WARD XV			
64A	Building Colony Area	1	76 (1)
64B	Building Colony Area	77	122
65A	Building Colony Area	1	87 (1)
65B	Building Colony Area	87 (2)	123
66A	Chapradalli	1	105 (5)
66B	Chapradalli	105 (6)	140
67A	Chapradalli	1	70 (2)
67B	Chapradalli	71 (1)	140
68A	Chapradalli	1	60
68B	Chapradalli	60 (1)	112
68C	Chapradalli	113	146
69A	Chapradalli	1	62 (1)
69B	Chapradalli	62 (2)	112 (2)
WARD XVI			
70A	Fort Area	1	97
70B	Fort Area	98	145
71A	Fort Area	1	94
71B	Fort Area	95	141
72A	Talwarkeri	1	92
72B	Talwarkeri	93	128
WARD XVII			
73A	Myasakeri	1	65/15
73B	Myasakeri	65/16	73
73C	Myasakeri	73 (1)	145
74A	Myasakeri	1	71
74B	Myasakeri	72	145
75A	Myasakeri	1	104
75B	Myasakeri	104 (1)	125
76	Jambanahallikeri	1	61 (4)
WARD XVIII			
77A	Vadakaraya Temple Area	1	104 (1)
77B	Vadakaraya Temple Area	104 (2)	154
78A	Shankaramma gudi	1	90
78B	Shankaramma gudi	90/1	145/2
79A	Vadakaraya Temple Area	1	88
79B	Vadakaraya Temple Area	89	132
80	Vadakaraya Temple Area	1	56
WARD XIX			
81A	Kanchagar pet	1	91
81B	Kanchagar pet	92 (1)	158
82A	Kanchagar pet	1	85

HOSPET TALUK

DESCRIPTION OF URBAN ENUMERATORS' BLOCKS

NAME OF CITY/TOWN: HOSPET
LOCATION CODE NO. 3/VI

Census Enumeration Block No.	Description of Jurisdiction of the Census Enumeration Block		
	Name or No. of Street, Road, Lane, etc.	No. of the first Census House	No. of the last Census House
1	2	3	4
WARD XIX (Concld.)			
82B	Kanchagar pet	86	165
83	Kanchagar pet	1	86
WARD XX			
84A	Harijana keri	1	78/1
84B	Harijana keri	78/2	159
85	Harijana keri	1	47 (4)

HOSPET TALUK

DESCRIPTION OF URBAN ENUMERATORS' BLOCKS

NAME OF CITY/TOWN: KAMALAPUR
LOCATION CODE NO. 3/VII

Census Enumeration Block No.	Description of Jurisdiction of the Census Enumeration Block		
	Name or No. of Street, Road, Lane, etc.	No. of the first Census House	No. of the last Census House
1	2	3	4
WARD I			
1A	..	1	158
1B	..	159	258
2A	..	1	160
2B	..	161	223
WARD II			
3A	..	1	120
3B	..	121	200
4A	..	1	168
4B	..	169	210
WARD III			
5A	..	1	156
5B	..	158	262
6B	..	156	209
WARD IV			
6A	..	1	155
WARD V			
7A	..	1	128
7B	..	129	180
8A	..	1	132
8B	..	133	200
WARD VI			
9A	..	1	120
9B	..	121	288
WARD VII			
10A	..	1	100
10B	..	101	240
WARD VIII			
11A	.	1	145
11B	..	146	295
12	..	1 to 10	(vacant)
	..	11	223
13A	Kere thanda	1	120
13B	Seetharam thanda	121	186
14A	..	1	168
14B	.	169	294
15A	..	1	80
15B	..	81	193

HOSPET TALUK

DESCRIPTION OF URBAN ENUMERATORS' BLOCKS

NAME OF CITY/TOWN: KAMPLI
LOCATION CODE NO. 3/VIII

Census Enumeration Block No.	Description of Jurisdiction of the Census Enumeration Block		
	Name or No. of Street, Road, Lane, etc.	No. of the first Census House	No. of the last Census House
1	2	3	4
WARD I			
1	Temple Block	1	80
2	Temple Block	1	147
WARD II			
3	Mahanta Mut Block	1	98
4	Temple Block	1	107
5A	Siddeswara gudi Block	1	132
5B	Siddeswara gudi Block	133	178
WARD III			
6	Mosque Block	1	105
7A	Mosque Block	1	80
7B	Mosque Block	81	167
WARD IV			
8	Jain Temple Block	1	187
9	Chapgasi Block	1	147
10	Old High School Block	1	91
11	Vaddara Keri Block	1	125
12	Market Block	1	134
13	Harijanakeri Block	1	114
14	Shantinagara Block	1	70
15	New Bus Stand Block	1	112
16	Satyanarayanpet Block	1	131
WARD V			
17	Ramachandra swamy Temple Block	1	135
18	Nagareswara Temple Block	1	134
19	Gugari Basaveswara Temple Block	1	133
WARD VI			
20	Devamma Temple Block	1	130
21	Neelakanta Devaragudi Block	1	130
WARD VII			
22	Pyata Basaveswara Temple Block	1	162
23	Chowdamma Temple Block	1	149
WARD VIII			
24	Durgamma Temple Block	1	90
25	Sankara Devaragudi Block	1	121
26	Narayana Devaragudi Block	1	87
WARD IX			
27	Devangamut Block	1	105
28	Karnataka Society Block	1	103
29	Kalamma Temple Block	1	151
WARD X			
30A	Tegginamut Block and Sivanand Ashram Block	1	97
30B	Tegginamut Block and Sivanand Ashram Block	98	201
31	Janappa Mosque Block	1	159
32	Veterinary Hospital and Church Block	1	153
33	Housing Board Colony	1	117
34A	Factory and Staff Colony	1	153
34B	Factory and Staff Colony	153	240
35A	Guest House Colony	1	189
35B	Guest House Colony	190	262
36A	Jumma Mosque Block and Katal Marketing Society Block	1	150
36B	Jumma Mosque Block and Katal Marketing Society Block	151	176
37A	Jumma Mosque Block and Katal Marketing Society Block	1	110
37B	Jumma Mosque Block and Katal Marketing Society Block	111	184

ALPHABETICAL LIST OF VILLAGES

KUDLIGI TALUK

Sl. No.	Name of Village	1971 Census Location Code Number	Population 1961	Population 1971	Square in the Taluk Map in which the village is located
1	2	3	4	5	6
1.	Alur ..	53	2,670	2,962	E-6
2.	Amalapuram ..	66	901	1,142	E-4
3.	Amaradevaragudda ..	17	1,156	1,404	D-3
4.	Ambli ..	82	1,294	1,403	B-3
5.	Ammanakeri ..	19	636	818	E-3
6.	Appainahalli ..	23	2,074	1,499	H-3
7.	Badaladukur ..	4	1,573	1,868	D-3
8.	Banvikal ..	69	2,157	2,562	E-4
9.	Bellighatta ..	43	916	1,112	F-4
10.	Bellikatti ..	71	711	914	E-5
11.	Bennikal ..	9	1,421	1,724	C-2
12.	Bevoor ..	97	313	450	B-3
13.	Boppalapura ..	7	426	487	C-2
14.	Byluthumbarguddi ..	58	883	945	E-5
15.	Chapparadahalli ..	80	1,123	1,187	B-4
16.	Chiratagondu ..	29	1,203	1,386	G-5
17.	Chiribi ..	90	1,435	1,643	C-4
18.	Chowdapura ..	64	1,477	1,915	D-4
19.	C. Imadapura ..	67	Uninhabited		D-4
20.	Dasmapura ..	13	1,661	1,903	C-1
21.	Doopadahalli ..	86	2,037	1,908	B-3
22.	Gajapura	89	434	442	C-3
23.	GondeBommanahalli ..	26	1,231	1,292	F-4
24.	Gudekota ..	22	2,920	3,583	G-4
25.	Gundinahole ..	18	..	11	E-3
26.	Gundumanugu ..	34	2,196	2,655	F-5
27.	Halsagara ..	24	1,143	1,499	G-3
28.	Hampapura ..	96	Uninhabited		B-3
29.	Hansi ..	15	1,522	1,837	C-2
30.	Harakabhavi ..	70	1,944	1,995	E-5
31.	Haregondanahalli ..	84	566	851	B-1
32.	Harudi ..	39	735	858	E-4
33.	Hireheggadahalli ..	6	1,500	1,711	E-2
34.	Hirekumbalakunta ..	56	1,576	1,616	D-6
35.	Hirevadrahalli ..	91	450	615	C-4
36.	Hosahalli ..	46	3,104	3,489	E-6
37.	Hosakeri ..	14	915	1,093	C-2
38.	Hudem ..	48	3,221	3,565	F-6
39.	Hulikeri ..	54	1,441	1,800	E-6
40.	Hulikunta ..	44	697	847	F-4
41.	Hurlihal ..	33	1,797	2,350	F-5
42.	Hyalya ..	95	1,903	1,658	B-3
43.	Imadapura ..	72	469	541	E-5
44.	Jermali ..	38	905	1,507	E-4
45.	Joladkudligi ..	73	1,163	1,214	B-4
46.	Jummobanahalli ..	47	1,393	1,457	F-6
47.	Kadekolla ..	37	2,400	2,202	E-4
48.	Kalapura ..	74	1,455	1,328	C-5
49.	Kallahalli ..	8	920	1,108	C-2
50.	Kallahalli ..	51	1,093	1,047	F-7
51.	Kakkuppi ..	20	1,045	1,149	E-3
52.	Kandagal ..	88	708	825	C-3
53.	Kannayakanakatti ..	78	436	515	B-4
54.	Kasapura ..	25	129	291	G-4
55.	K. Ayyanahalli ..	79	2,393	2,621	B-4
56.	Kenchamallanahalli ..	52	1,896	2,007	E-7
57.	Kodihalli ..	93	335	892	C-4
58.	Kombihalli ..	30	267	314	G-5
59.	Kudithinamoggi ..	81	852	1,070	A-3
60.	Kudireduvu ..	41	561	693	F-3
61.	Kudligi ..	1	6,688	8,755	D-3
62.	Kumati ..	32	841	957	G-5
63.	Kuppinakeri ..	5	987	1,124	D-3
64.	Kyasanakere ..	65	770	798	E-4
65.	Lokikere ..	55	862	1,028	F-6
66.	Madur ..	11	772	1,021	C-1
67.	Makanaduku ..	35	2,580	3,454	E-5
68.	Malvi ..	85	2,248	2,155	B-2
69.	Mangapur ..	60	1,002	1,075	D-5
70.	M. B. Ayyanahalli ..	36	1,392	1,729	E-5
71.	Meenakeri ..	31	696	898	G-5
72.	Moraba ..	2	1,774	2,224	D-3
73.	Nagalapura ..	3	588	729	D-4
74.	Nagarakatti ..	77	1,277	1,440	B-5
75.	Nagenahalli ..	61	407	427	C-5
76.	Nibalageri ..	59	1,960	2,146	D-5
77.	Palaiahnakota ..	63	283	394	D-4
78.	Poojarihalli ..	49	1,304	1,384	F-6
79.	Ramadurg ..	40	1,903	2,394	F-3
80.	Rampura ..	92	1,380	1,671	C-4
81.	Ranganathanahalli ..	57	336	235	E-5

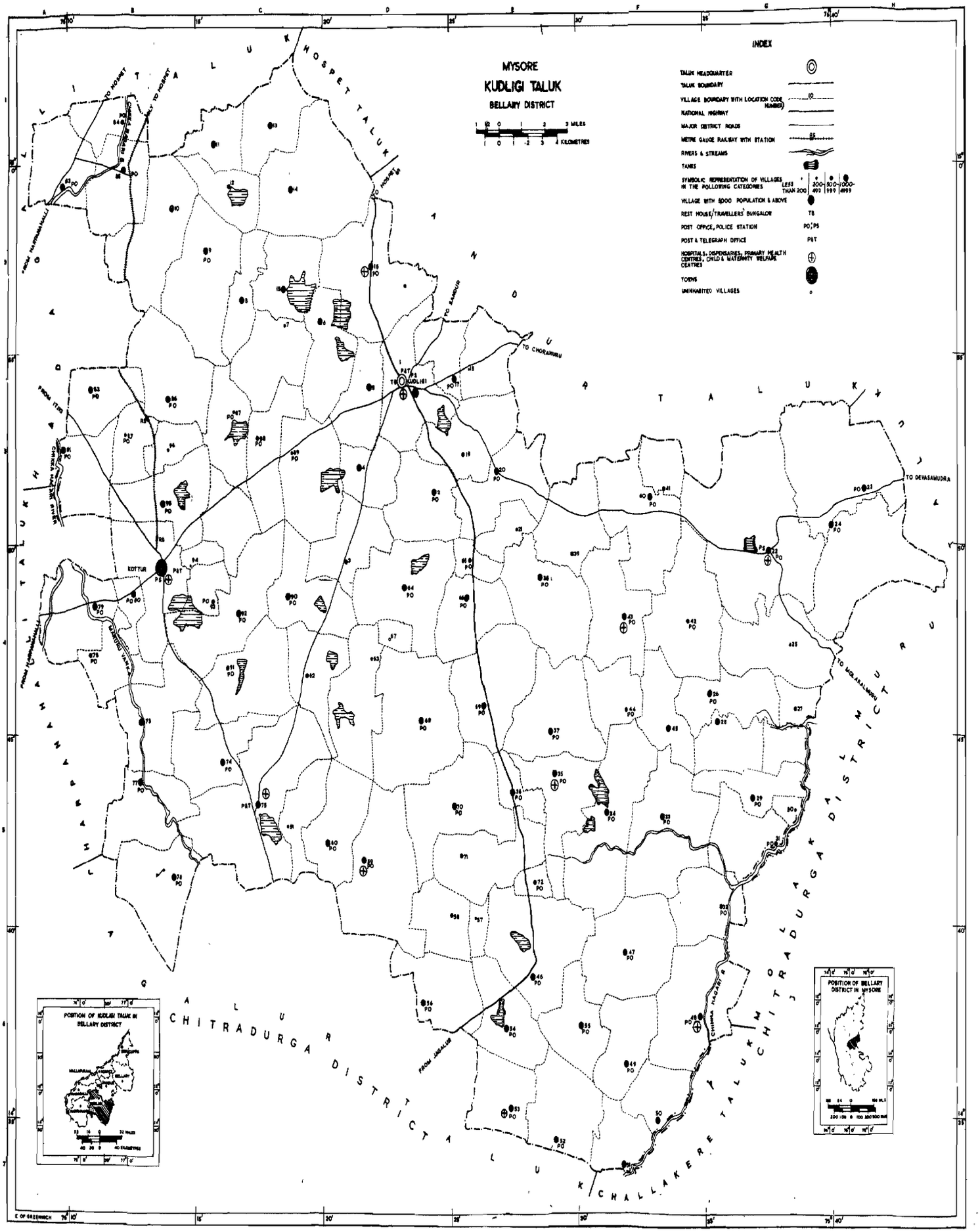
MYSORE
KUDLIGI TALUK
BELLARY DISTRICT
INDEX
TALUK HEADQUARTER
TALUK BOUNDARY
VILLAGE BOUNDARY WITH LOCATION CODE NUMBER
NATIONAL HIGHWAY
MAJOR DISTRICT ROADS
METRE GAUGE RAILWAY WITH STATION
RIVERS & STREAMS
TANKS
SYMBOLIC REPRESENTATION OF VILLAGES IN THE FOLLOWING CATEGORIES
LESS THAN 200
200-499
500-999
1000-4999
VILLAGE WITH 5000 POPULATION & ABOVE
REST HOUSE/TRAVELLERS' BUNGALOW
POST OFFICE, POLICE STATION
POST & TELEGRAPH OFFICE
HOSPITALS, DISPENSARIES, PRIMARY HEALTH CENTRES, CHILD & MATERNITY WELFARE CENTRES
TOWNS
UNINHABITED VILLAGES
KUDLIGI
KOTTUR
TO HOSPET
TO SANDUR
TO CHORANURU
TO DEVASAMUDRA
TO MOLAKALMURU
FROM JAGALUR
FROM HARIHARAHALLI
CHINNA HAGARI R.
CHITRADURGA DISTRICT
POSITION OF KUDLIGI TALUK IN BELLARY DISTRICT
POSITION OF BELLARY DISTRICT IN MYSORE

ALPHABETICAL LIST OF VILLAGES

KUDLIGI TALUK

Sl. No.	Name of Village	1971 Census Location Code Number	Population 1961	Population 1971	Square in the Taluk Map in which the village is located
1	2	3	4	5	6
82.	Sidegallu ..	42	632	837	F-4
83.	Sirinayakanahalli ..	94	51	68	B-4
84.	Sivapura ..	16	2,460	2,914	D-2
85.	Sooladahalli ..	68	2,481	2,708	D-4
86.	Sooravanahalli ..	21	303	367	E-3
87.	Sunkadakal ..	62	512	605	C-4
88.	Thimmalapura ..	87	550	464	C-3
89.	Thippehalli ..	50	843	1,004	F-6
90.	Toolahalli ..	76	2,688	,2985	B-5
91.	Ujjini ..	75	4,244	4,847	C-5
92.	Ulavathi ..	83	1,176	1,521	A-2
93.	Upparaghatta ..	12	419	552	C-2
94.	Uradihalli ..	27	676	737	G-4
95.	Varlihalli ..	10	967	1,123	B-2
96.	Yekkigundi ..	28	818	1,234	G-4
97.	Yerralinganahalli ..	45	1,483	1,801	F-4

KUDLIGI TALUK

L.C. No.	Name of village/ town/ward/ urban enume-rators' block No.		Area of village in acres and of town/ ward in Km.^{2}	No.of Occu-pied resi-dential houses	No.of house-holds	Total population (including Institutional and Houseless population)			Scheduled Castes		Scheduled Tribes		Literate and educated persons		WORKERS			
															Total workers (I-IX)		I	
						P	M	F	M	F	M	F	M	F	M	F	M	F
1	2		3	4	5	6	7	8	9	10	11	12	13	14	15	16	17	18
5.	**Kudligi Taluk**	**T**	**1825.0***	**27866**	**28222**	**157456**	**79453**	**78003**	**12113**	**11750**	**1**	**..**	**28917**	**10363**	**45343**	**15016**	**25525**	**3659**
		R	**1789.8**	**25634**	**25869**	**144583**	**72757**	**71826**	**11652**	**11319**	**..**	**..**	**24794**	**8185**	**42270**	**14155**	**24900**	**3604**
		U	**3522**	**2232**	**2353**	**12873**	**6696**	**6177**	**461**	**431**	**1**	**..**	**4123**	**2178**	**3073**	**861**	**625**	**55**
	RURAL																	
1.	Kudligi	..	5,527	1,444	1,506	8,755	4,358	4,397	349	336	..	..	2,104	1,383	2,231	594	728	151
2.	Moraba	..	4,398	499	499	2,224	1,126	1,098	69	61	..	..	321	43	676	161	477	39
3.	Nagalapura	..	3,889	123	124	729	354	375	22	35	..	..	101	44	213	190	179	166
4.	Badaladukur	..	2,813	333	344	1,868	973	895	183	159	..	..	291	99	618	83	454	24
5.	Kuppinakeri	..	3,332	185	185	1,124	565	559	60	53	..	..	149	40	333	120	196	11
6.	Hireheggadahalli	..	4,120	326	326	1,711	859	852	99	95	..	..	263	103	541	266	245	28
7.	Boppalpura	..	4,450	84	84	487	227	260	54	62	..	..	95	63	144	121	67	8
8.	Kallahalli	..	2,573	193	196	1,108	537	571	227	235	..	..	157	42	322	202	204	97
9.	Bennikal	..	6,927	309	309	1,724	860	864	75	75	..	..	317	123	487	54	414	39
10.	Varlihalli	..	6,625	204	207	1,123	571	552	41	45	..	..	285	126	356	95	81	8
11.	Madur	..	2,412	194	194	1,021	494	527	125	114	..	..	89	20	337	135	244	11
12.	Upparagatta	..	2,890	101	101	552	263	289	9	12	..	..	77	24	145	16	129	10
13.	Dasmapura	..	4,053	355	357	1,903	912	991	15	18	..	..	322	115	543	60	379	1
14.	Hosakeri	..	8,799	191	202	1,093	545	548	168	177	..	..	164	46	351	137	145	24
15.	Hansi	..	4,038	338	341	1,837	906	931	40	41	..	..	291	91	499	49	407	41
16.	Sivapura	..	7,809	513	513	2,914	1,489	1,425	475	462	..	..	372	105	836	215	485	35
17.	Amaradevaragudda	..	2,423	229	229	1,404	715	689	276	266	..	..	137	16	439	63	318	10
18.	Gundinahole	..	3,270	4	4	11	6	5	..	..	..	..	5	2	4	..	..	..
19.	Ammanakeri	..	4,873	178	180	818	394	424	49	54	..	..	145	41	209	51	147	8
20.	Kakkuppi	..	4,739	212	212	1,149	592	557	24	30	..	..	185	66	359	124	322	118
21.	Sooravanahalli	..	1,698	76	76	367	196	171	7	5	..	..	42	9	116	49	81	..
22.	Gudekota	..	14,204	641	641	3,583	1,838	1,745	408	358	..	..	720	327	952	234	409	17
23.	Appainahalli	..	9,556	420	423	2,484	1,264	1,220	315	303	..	..	577	132	740	139	565	80
24.	Halsagara	..	8,305	255	265	1,499	766	733	89	82	..	..	233	52	486	138	362	71
25.	Kasapura	..	6,169	38	41	291	149	142	111	104	..	..	33	9	77	10	67	5
26.	Gondebommanahalli	..	4,091	244	247	1,292	641	651	111	98	..	..	198	48	422	166	202	16
27.	Uradihalli	..	2,906	130	130	737	365	372	36	40	..	..	70	10	238	4	195	1
28.	Yekkigundi	..	2,837	207	217	1,234	602	632	77	88	..	..	111	33	359	54	218	13
29.	Chiratgundu	..	2,727	244	246	1,386	733	653	43	43	..	..	139	20	458	227	266	68
30.	Kombihalli	..	598	53	55	314	159	155	19	23	..	..	30	2	103	75	76	5
31.	Meenakeri	..	3,931	155	155	898	432	466	44	35	..	..	125	40	234	107	164	50
32.	Kumati	..	3,938	163	164	957	485	472	69	67	..	..	110	22	288	7	240	3
33.	Hurlihal	..	7,552	431	434	2,350	1,168	1,182	116	95	..	..	287	62	674	156	469	35
34.	Gundumanugu	..	8,342	501	501	2,665	1,322	1,343	388	363	..	..	453	169	768	496	391	186
35.	Makanadku	..	4,689	606	654	3,454	1,745	1,709	922	944	..	..	570	271	907	629	465	136

NOTE: The total of the village areas may not tally with the rural area of the taluk. The data on these areas are from different sources and no attempt has been made to tally the two.

CENSUS ABSTRACT

KUDLIGI TALUK

WORKERS																		NON-WORKERS		
II		III		IV		V(*a*)		V(*b*)		VI		VII		VIII		IX		X		L.C.
M	F	M	F	M	F	M	F	M	F	M	F	M	F	M	F	M	F	M	F	No.
19	20	21	22	23	24	25	26	27	28	29	30	31	32	33	34	35	36	37	38	1
12628	**9806**	**911**	**92**	**2**	..	**1302**	**704**	**813**	**102**	**500**	**91**	**1,287**	**277**	**230**	**10**	**2145**	**275**	**34110**	**6297**	
11683	**9164**	**897**	**85**	**2**	..	**1037**	**639**	**596**	**98**	**471**	**90**	**763**	**233**	**189**	**10**	**1732**	**232**	**30487**	**57671**	
945	**642**	**14**	**7**	..	..	**265**	**65**	**217**	**4**	**29**	**1**	**524**	**44**	**41**	..	**413**	**43**	**3623**	**5315**	
500	350	34	1	1	..	84	13	99	2	53	..	223	35	96	2	913	40	2,127	3,803	1
155	112	27	7	..	..	5	..	3	..	1	..	4	3	..	..	4	..	450	937	2
16	21	3	..	..	..	7	..	..	..	..	..	4	3	..	..	4	..	141	185	3
95	48	4	..	..	..	10	1	1	..	2	..	14	8	1	..	37	2	355	812	4
121	103	..	..	..	..	..	3	1	..	1	..	4	3	1	..	9	..	232	439	5
245	212	8	..	..	..	14	14	5	..	..	..	7	9	1	..	16	3	318	586	6
68	110	2	..	..	..	..	..	1	..	1	2	1	1	..	..	4	..	83	139	7
84	99	14	..	..	..	1	3	4	..	4	1	1	2	..	..	10	..	215	369	8
42	12	5	..	..	..	7	..	2	..	1	..	2	2	1	..	13	1	373	810	9
211	78	21	4	..	..	15	2	..	..	4	2	12	..	1	..	11	1	215	457	10
81	123	..	..	..	..	..	..	2	..	1	..	6	1	..	..	3	..	157	392	11
..	..	1	..	..	..	8	..	.	..	..	..	.	1	2	..	5	5	118	273	12
48	13	25	1	..	..	41	27	9	1	4	..	11	9	3	..	23	8	369	931	13
138	94	32	6	..	..	10	8	3	4	2	..	9	..	..	..	12	1	194	411	14
27	..	1	..	..	..	11	1	6	..	4	..	8	1	2	..	33	6	407	882	15
277	163	13	..	..	..	20	8	2	2	15	1	8	4	..	..	16	2	653	1,210	16
88	53	2	..	..	..	1	..	3	..	22	..	..	.	..	..	5	..	276	626	17
..	..	4	..	..	..	..	..	..	..	..	..	..	.	.	..	..	.	2	5	18
51	41	..	..	..	..	3	..	..	..	..	.	2	1	..	..	6	1	185	373	19
22	6	2	..	..	..	1	..	..	..	..	..	1	..	1	..	10	..	233	433	20
31	48	..	..	..	..	..	..	..	..	..	..	2	1	..	.	2	..	80	122	21
340	196	18	1	..	..	16	1	39	8	11	.	26	4	3	..	90	7	886	1,511	22
79	45	27	2	..	..	27	5	11	1	8	2	4	1	1	1	18	2	524	1,081	23
87	62	2	..	..	..	14	2	1	..	..	..	11	3	..	..	9	..	280	595	24
1	1	5	..	..	..	..	..	3	4	..	..	1	..	..	..	..	..	72	132	25
127	138	30	1	..	..	7	..	2	1	32	2	8	5	5	..	9	3	219	485	26
32	3	..	..	..	..	6	..	..	..	..	..	3	..	..	..	2	..	127	368	27
105	35	13	..	1	..	8	..	..	1	..	..	2	3	1	..	11	2	243	578	28
138	159	30	..	..	..	1	..	2	..	..	..	5	..	1	..	15	..	275	426	29
12	64	13	5	..	..	1	..	..	..	..	..	..	..	..	1	1	.	56	80	30
53	51	7	4	..	..	2	..	..	..	..	..	4	..	..	1	4	1	198	359	31
34	1	3	..	..	..	1	2	4	..	1	..	.	1	2	..	3	.	197	465	32
172	111	8	1	..	..	4	2	2	..	..	1	2	6	..	..	17	..	1,494	1,026	33
291	245	19	6	..	..	7	28	7	1	26	18	6	7	..	..	21	5	554	847	34
190	243	9	3	..	..	81	195	29	4	33	21	17	5	13	.	70	22	838	1,080	35

PRIMARY

KUDLIGI TALUK

L.C. No.	Name of village/ town/ward/ urban enume-rators' block No.	Area of village in acres and of town/ ward in Km.^{2}	No.of Occu-pied resi-dential houses	No.of house-holds	Total population (including Institutional and Houseless population)			Scheduled Castes		Scheduled Tribes		Literate and educated persons		WORKERS			
														Total workers (I–IX)		I	
					P	M	F	M	F	M	F	M	F	M	F	M	F
1	2	3	4	5	6	7	8	9	10	11	12	13	14	15	16	17	18
36.	M. B. Ayyanahalli	.. 1,640	285	285	1,729	862	867	59	72	..	..	390	148	490	64	285	25
37.	Kadekolla	.. 6,044	457	458	2,202	1,115	1,087	176	189	..	..	296	59	697	185	572	69
38.	Jermali	.. 6,200	296	296	1,507	753	754	64	50	..	..	255	51	436	59	227	5
39.	Harudi	.. 4,316	153	154	858	447	411	43	41	..	..	109	23	252	11	209	2
40.	Ramadurg	.. 6,406	422	422	2,394	1,212	1,182	180	176	..	..	435	94	680	196	480	35
41.	Kudireduvu	.. 1,885	117	117	693	348	345	55	56	..	..	47	5	177	11	163	10
42.	Sidegallu	.. 6,711	149	149	837	417	420	28	24	..	..	132	46	250	92	166	10
43.	Belligatta	.. 5,430	149	150	1,112	551	561	63	77	..	..	222	70	320	242	241	172
44.	Hulikunta	.. 2,831	150	150	847	425	422	63	66	..	..	135	25	260	135	141	78
45.	Yerralinganahalli	.. 3,334	323	323	1,801	935	866	197	187	..	..	232	198	551	267	488	154
46.	Hosahalli	.. 7,727	581	581	3,489	1,781	1,708	196	172	..	..	664	224	1,066	784	513	323
47.	Jummobanahalli	.. 6,748	249	251	1,457	769	688	93	97	..	..	191	49	479	207	260	43
48.	Hudem	.. 7,231	541	346	3,565	1,803	1,762	213	212	..	..	589	184	1,128	527	313	35
49.	Poojarihalli	.. 3,980	271	273	1,384	686	698	153	164	..	..	385	61	432	252	153	43
50.	Thippehalli	.. 2,768	169	169	1,004	521	483	53	49	..	..	97	10	336	73	102	..
51.	Kallahalli	.. 2,911	174	175	1,047	544	503	160	130	..	..	119	23	287	117	277	115
52.	Kenchamallanahalli	.. 5,126	337	337	2,007	1,008	999	474	418	..	..	304	80	510	274	286	55
53.	Alur	.. 3,711	511	511	2,962	1,456	1,506	275	285	..	..	658	281	823	487	312	52
54.	Hulikeri	.. 4,332	329	329	1,800	916	884	84	73	..	..	391	171	523	188	352	37
55.	Lokikere	.. 3,725	175	177	1,028	546	482	128	105	..	..	208	84	314	167	203	82
56.	Hirekubalakunta	.. 4,410	289	289	1,616	807	809	156	146	..	..	213	45	494	71	381	25
57.	Ranganathanahalli	.. 782	52	52	235	131	104	14	9	..	..	57	8	77	43	72	40
58.	Byluthumbaraguddi	.. 3,025	166	166	945	472	473	20	22	..	..	236	45	295	12	271	3
59.	Nimbalageri	.. 8,185	383	383	2,146	1,111	1,035	37	33	..	..	459	117	687	227	433	22
60.	Mangapur	.. 4,337	186	186	1,075	513	562	11	2	..	..	211	49	304	81	210	36
61.	Nagenahalli	.. 2,764	66	66	427	210	217	13	20	..	..	54	20	115	30	75	2
62.	Sunkadakal	.. 3,757	133	133	605	310	295	35	23	..	..	35	2	178	8	162	..
63.	Palaiahanakota	.. 4,918	63	63	394	197	197	8	10	..	..	74	29	106	69	68	2
64.	Chowdapura	.. 6,600	333	334	1,915	946	969	113	100	..	..	315	95	585	226	435	28
65.	Kyasanakere	.. 1,173	152	152	798	420	378	42	56	..	..	99	8	268	167	125	87
66.	Amalapura	.. 4,079	205	207	1,142	585	557	65	46	..	..	241	53	361	78	238	28
67.	C. Imadapura	.. 592	..	..	..	..	Un-inhabited	..	..	..	..	..	..	..	..	..	..
68.	Sooladahalli	.. 8,457	477	477	2,708	1,344	1,364	110	120	..	..	368	81	855	255	626	71
69.	Banvikal	.. 6,357	447	447	2,562	1,315	1,247	211	207	..	..	403	93	732	278	389	76
70.	Harakabhavi	.. 6,798	317	317	1,995	1,010	985	68	79	..	..	236	35	595	6	563	2
71.	Bellikatti	.. 5,204	212	212	914	438	476	115	116	..	..	96	22	252	28	213	11
72.	Imadapura	.. 700	93	97	544	272	272	26	28	..	..	145	45	168	67	66	3
73.	Joladakudligi	.. 5,061	236	236	1,214	586	628	65	79	..	..	205	47	334	28	100	..
74.	Kalapura	.. 4,473	328	335	1,328	665	663	197	195	..	..	134	39	376	46	245	1
75.	Ujjini	.. 11,286	826	835	4,847	2,453	2,394	275	288	..	..	912	311	1,359	383	656	55

CENSUS ABSTRACT

KUDLIGI TA

WORKERS																NON-WORKERS	
II		III		IV		V(*a*)		V(*b*)		VI		VII		VIII		IX		X	
M	F	M	F	M	F	M	F	M	F	M	F	M	F	M	F	M	F	M	F
19	20	21	22	23	24	25	26	27	28	29	30	31	32	33	34	35	36	37	38
118	35	2	..	..	..	35	..	2	..	3	..	8	2	..	..	37	2	372	803
88	107	13	3	..	..	11	1	..	..	..	..	..	1	..	..	13	4	418	902
177	33	..	..	..	..	6	2	5	2	1	1	2	..	..	..	18	16	317	695
35	8	1	..	..	..	..	..	..	..	2	..	3	1	..	..	2	..	195	400
145	156	1	1	..	..	13	..	10	2	6	1	6	..	..	..	19	1	532	986
14	1	..	..	..	..	..	..	..	..	..	..	..	..	..	..	..	..	171	334
62	78	2	..	..	..	9	..	..	..	3	..	3	2	..	..	5	2	167	328
62	67	..	..	..	..	1	1	..	..	4	1	1	..	..	..	11	1	231	319
92	52	..	..	..	..	..	..	6	..	..	..	3	..	2	2	16	3	165	287
15	56	7	..	..	..	5	9	10	22	19	20	4	5	..	..	3	1	384	599
327	394	16	..	..	..	75	28	15	8	9	1	46	14	2	..	63	16	715	924
180	164	6	..	..	..	..	..	16	..	..	..	6	..	2	..	9	..	290	481
536	332	85	10	..	..	115	143	22	..	7	..	24	5	2	..	24	2	675	1,235
229	197	27	4	..	..	5	3	5	1	2	..	3	3	1	..	7	1	254	446
210	73	16	..	..	..	..	..	2	..	..	..	5	..	..	..	1	..	185	410
1	..	..	..	..	..	7	1	..	..	..	..	..	1	..	..	2	..	257	386
55	163	11	..	..	..	27	37	19	7	83	..	6	2	1	1	22	9	498	725
302	373	27	4	..	..	21	22	18	4	47	15	14	8	3	..	79	9	633	1,019
127	147	11	1	..	..	8	..	2	1	2	..	..	1	..	1	21	..	393	696
67	67	14	1	..	..	9	16	..	..	4	..	4	..	1	..	12	1	232	315
100	46	1	..	..	..	1	..	1	..	..	..	..	..	1	..	9	..	313	738
4	3	..	..	..	..	..	..	..	..	..	..	..	..	..	..	1	..	54	61
11	8	1	..	..	..	..	..	3	..	..	..	4	1	..	..	5	..	177	461
201	195	12	..	..	..	7	3	3	..	2	..	8	2	2	..	19	5	424	808
58	44	8	..	..	..	7	..	6	..	1	..	2	..	1	..	11	1	209	481
38	28	..	..	..	..	..	..	..	..	..	..	..	..	..	..	2	..	95	187
..	1	..	..	..	..	..	..	1	..	..	..	..	..	..	..	15	7	132	287
19	66	..	..	..	..	..	..	16	..	..	..	1	1	1	..	1	..	91	128
78	194	22	2	..	..	20	1	6	..	3	.	5	..	1	..	15	1	361	743
131	75	..	..	..	..	1	2	1	..	4	..	3	3	..	..	3	..	152	211
58	35	15	..	..	..	9	1	22	8	..	..	2	2	..	..	17	4	224	479
..	..	..	..	..	..	..	..	..	..	Un-inhabited		..	..	..	..	..	..	..	..
125	166	38	6	..	..	8	..	25	1	7	..	8	6	3	..	15	5	489	1,109
257	200	..	..	..	..	9	1	39	1	..	..	17	..	1	..	20	..	583	969
..	..	..	..	..	..	11	..	4	..	..	..	5	4	1	..	11	..	415	979
19	17	13	..	..	..	2	..	..	..	..	..	2	..	..	..	3	..	186	448
88	64	..	..	.	..	7	..	..	..	..	..	2	..	..	..	5	..	104	205
204	22	1	..	..	..	15	2	1	..	.	..	6	4	..	..	7	..	252	600
113	45	..	..	..	..	1	..	..	..	1	..	2	..	1	..	13	..	289	617
421	294	52	2	..	..	31	14	61	6	..	..	53	7	4	..	81	5	1,094	2,011

PRIMARY

KUDLIGI TALUK

L.C. No.	Name of village/ town/ward/ urban enume-rators' block No.	Area of village in acres and of town/ ward in Km.^{2}	No.of Occu-pied resi-dential houses	No.of house-holds	Total population (including Institutional and Houseless population)			Scheduled Castes		Scheduled Tribes		Literate and educated persons		WORKERS			
														Total workers (I–IX)		I	
					P	M	F	M	F	M	F	M	F	M	F	M	F
1	2	3	4	5	6	7	8	9	10	11	12	13	14	15	16	17	18
36.	M. B. Ayyanahalli	.. 1,640	285	285	1,729	862	867	59	72	..	..	390	148	490	64	285	25
37.	Kadekolla	.. 6,044	457	458	2,202	1,115	1,087	176	189	..	..	296	59	697	185	572	69
38.	Jermali	.. 6,200	296	296	1,507	753	754	64	50	..	..	255	51	436	59	227	5
39.	Harudi	.. 4,316	153	154	858	447	411	43	41	..	..	109	23	252	11	209	2
40.	Ramadurg	.. 6,406	422	422	2,394	1,212	1,182	180	176	..	..	435	94	680	196	480	35
41.	Kudireduvu	.. 1,885	117	117	693	348	345	55	56	..	..	47	5	177	11	163	10
42.	Sidegallu	.. 6,711	149	149	837	417	420	28	24	..	..	132	46	250	92	166	10
43.	Belligatta	.. 5,430	149	150	1,112	551	561	63	77	..	..	222	70	320	242	241	172
44.	Hulikunta	.. 2,831	150	150	847	425	422	63	66	..	..	135	25	260	135	141	78
45.	Yerralinganahalli	.. 3,334	323	323	1,801	935	866	197	187	..	..	232	198	551	267	488	154
46.	Hosahalli	.. 7,727	581	581	3,489	1,781	1,708	196	172	..	..	664	224	1,066	784	513	323
47.	Jummobanahalli	.. 6,748	249	251	1,457	769	688	93	97	..	..	191	49	479	207	260	43
48.	Hudem	.. 7,231	541	346	3,565	1,803	1,762	213	212	..	..	589	184	1,128	527	313	35
49.	Poojarihalli	.. 3,980	271	273	1,384	686	698	153	164	..	..	385	61	432	252	153	43
50.	Thippehalli	.. 2,768	169	169	1,004	521	483	53	49	..	..	97	10	336	73	102	..
51.	Kallahalli	.. 2,911	174	175	1,047	544	503	160	130	..	..	119	23	287	117	277	115
52.	Kenchamallanahalli	.. 5,126	337	337	2,007	1,008	999	474	418	..	..	304	80	510	274	286	55
53.	Alur	.. 3,711	511	511	2,962	1,456	1,506	275	285	..	..	658	281	823	487	312	52
54.	Hulikeri	.. 4,332	329	329	1,800	916	884	84	73	..	..	391	171	523	188	352	37
55.	Lokikere	.. 3,725	175	177	1,028	546	482	128	105	..	..	208	84	314	167	203	82
56.	Hirekubalakunta	.. 4,410	289	289	1,616	807	809	156	146	..	..	213	45	494	71	381	25
57.	Ranganathanahalli	.. 782	52	52	235	131	104	14	9	..	..	57	8	77	43	72	40
58.	Byluthumbaraguddi	.. 3,025	166	166	945	472	473	20	22	..	..	236	45	295	12	271	3
59.	Nimbalageri	.. 8,185	383	383	2,146	1,111	1,035	37	33	..	..	459	117	687	227	433	22
60.	Mangapur	.. 4,337	186	186	1,075	513	562	11	2	..	..	211	49	304	81	210	36
61.	Nagenahalli	.. 2,764	66	66	427	210	217	13	20	..	..	54	20	115	30	75	2
62.	Sunkadakal	.. 3,757	133	133	605	310	295	35	23	..	..	35	2	178	8	162	..
63.	Palaiahanakota	.. 4,918	63	63	394	197	197	8	10	..	..	74	29	106	69	68	2
64.	Chowdapura	.. 6,600	333	334	1,915	946	969	113	100	..	..	315	95	585	226	435	28
65.	Kyasanakere	.. 1,173	152	152	798	420	378	42	56	..	..	99	8	268	167	125	87
66.	Amalapura	.. 4,079	205	207	1,142	585	557	65	46	..	..	241	53	361	78	238	28
67.	C. Imadapura	.. 592	..	..	..	..	Un-inhabited	..	..	..	..	..	..	..	..	..	..
68.	Sooladahalli	.. 8,457	477	477	2,708	1,344	1,364	110	120	..	..	368	81	855	255	626	71
69.	Banvikal	.. 6,357	447	447	2,562	1,315	1,247	211	207	..	..	403	93	732	278	389	76
70.	Harakabhavi	.. 6,798	317	317	1,995	1,010	985	68	79	..	..	236	35	595	6	563	2
71.	Bellikatti	.. 5,204	212	212	914	438	476	115	116	..	..	96	22	252	28	213	11
72.	Imadapura	.. 700	93	97	544	272	272	26	28	..	..	145	45	168	67	66	3
73.	Joladakudligi	.. 5,061	236	236	1,214	586	628	65	79	..	..	205	47	334	28	100	..
74.	Kalapura	.. 4,473	328	335	1,328	665	663	197	195	..	..	134	39	376	46	245	1
75.	Ujjini	.. 11,286	826	835	4,847	2,453	2,394	275	288	..	..	912	311	1,359	383	656	55

CENSUS ABSTRACT

KUDLIGI TALUK

WORKERS																		NON-WORKERS		
II		III		IV		V(*a*)		V(*b*)		VI		VII		VIII		IX		X		L.C.
M	F	M	F	M	F	M	F	M	F	M	F	M	F	M	F	M	F	M	F	No.
19	20	21	22	23	24	25	26	27	28	29	30	31	32	33	34	35	36	37	38	1
118	35	2	..	..	..	35	..	2	..	3	..	8	2	..	..	37	2	372	803	36
88	107	13	3	..	..	11	1	..	..	..	..	..	1	..	..	13	4	418	902	37
177	33	..	..	..	..	6	2	5	2	1	1	2	..	..	..	18	16	317	695	38
35	8	1	..	..	..	..	..	..	..	2	..	3	1	..	..	2	..	195	400	39
145	156	1	1	..	..	13	..	10	2	6	1	6	..	..	..	19	1	532	986	40
14	1	..	..	..	..	..	..	..	..	..	..	..	..	..	..	..	..	171	334	41
62	78	2	..	..	..	9	..	..	..	3	..	3	2	..	..	5	2	167	328	42
62	67	..	..	..	..	1	1	..	..	4	1	1	..	..	..	11	1	231	319	43
92	52	..	..	..	..	..	..	6	..	..	..	3	..	2	2	16	3	165	287	44
15	56	7	..	..	..	5	9	10	22	19	20	4	5	..	..	3	1	384	599	45
327	394	16	..	..	..	75	28	15	8	9	1	46	14	2	..	63	16	715	924	46
180	164	6	..	..	..	..	..	16	..	..	..	6	..	2	..	9	..	290	481	47
536	332	85	10	..	..	115	143	22	..	7	..	24	5	2	..	24	2	675	1,235	48
229	197	27	4	..	..	5	3	5	1	2	..	3	3	1	..	7	1	254	446	49
210	73	16	..	..	..	..	..	2	..	..	..	5	..	..	..	1	..	185	410	50
1	..	..	..	..	..	7	1	..	..	..	..	..	1	..	..	2	..	257	386	51
55	163	11	..	..	..	27	37	19	7	83	..	6	2	1	1	22	9	498	725	52
302	373	27	4	..	..	21	22	18	4	47	15	14	8	3	..	79	9	633	1,019	53
127	147	11	1	..	..	8	..	2	1	2	..	..	1	..	1	21	..	393	696	54
67	67	14	1	..	..	9	16	..	..	4	..	4	..	1	..	12	1	232	315	55
100	46	1	..	..	..	1	..	1	..	..	..	..	..	1	..	9	..	313	738	56
4	3	..	..	..	..	..	.	..	..	..	..	..	..	..	..	1	..	54	61	57
11	8	1	..	..	..	..	..	3	..	..	..	4	1	..	..	5	..	177	461	58
201	195	12	..	..	..	7	3	3	..	2	..	8	2	2	..	19	5	424	808	59
58	44	8	..	..	..	7	..	6	..	1	..	2	..	1	..	11	1	209	481	60
38	28	..	..	..	..	..	..	..	..	..	..	..	..	..	..	2	..	95	187	61
..	1	..	..	..	..	..	..	1	..	..	..	..	..	..	..	15	7	132	287	62
19	66	..	..	..	..	..	..	16	..	..	..	1	1	1	..	1	..	91	128	63
78	194	22	2	..	..	20	1	6	..	3	..	5	..	1	..	15	1	361	743	64
131	75	..	..	..	..	1	2	1	..	4	..	3	3	..	..	3	..	152	211	65
58	35	15	..	..	..	9	1	22	8	..	.	2	2	..	..	17	4	224	479	66
..	..	..	..	..	..	..	..	..	..	Un-inhabited		..	..	..	..	..	..	..	..	67
125	166	38	6	..	..	8	..	25	1	7	..	8	6	3	..	15	5	489	1,109	68
257	200	..	..	..	..	9	1	39	1	..	..	17	..	1	..	20	..	583	969	69
..	..	..	..	..	..	11	..	4	..	..	..	5	4	1	..	11	..	415	979	70
19	17	13	..	..	..	2	..	..	..	..	..	2	..	..	..	3	..	186	448	71
88	64	..	..	..	..	7	..	..	..	..	..	2	..	..	..	5	..	104	205	72
204	22	1	..	..	..	15	2	1	..	..	..	6	4	..	..	7	..	252	600	73
113	45	..	..	..	..	1	..	..	..	1	..	2	..	1	..	13	..	289	617	74
421	294	52	2	..	..	31	14	61	6	..	..	53	7	4	..	81	5	1,094	2,011	75

PRIMARY

KUDLIGI TALUK

L.C. No.	Name of village/ town/ward/ urban/ enume-rators' block No.	Area of village in acres and of town/ ward in Km.^{2}	No.of Occu-pied resi-dential houses	No.of house-holds	Total population (including Institutional and Houseless population)			Scheduled Castes		Scheduled Tribes		Literate and Educated persons		WORKERS			
														Total workers (I–IX)		I	
					P	M	F	M	F	M	F	M	F	M	F	M	F
1	2	3	4	5	6	7	8	9	10	11	12	13	14	15	16	17	18
76.	Toolahalli	.. 5,806	508	515	2,985	1,532	1,453	305	312	..	..	561	216	867	123	633	19
77.	Nagarakatti	.. 4,691	250	255	1,440	715	725	90	108	..	..	313	76	388	138	218	2
78.	Kannayakanakatti	.. 2,994	77	77	515	263	252	25	18	..	..	116	3	147	6	119	2
79.	K. Ayyanahalli	.. 4,904	457	488	2,621	1,279	1,342	72	80	..	..	463	92	736	228	412	1
80.	Chapparadahalli	.. 1,244	293	293	1,187	580	607	.	..	..	..	304	99	345	39	181	1
81.	Kudithinamoggi	.. 3,728	184	184	1,070	526	544	56	49	..	..	181	21	278	64	210	26
82.	Ambli	.. 3,349	225	225	1,403	702	701	44	48	..	..	309	97	399	229	170	8
83.	Ulavathi	.. 3,931	250	250	1,521	788	733	119	125	..	..	310	82	472	20	61	2
84.	Haregondanahalli	.. 2,597	144	144	851	433	418	59	42	..	..	159	46	271	21	110	8
85.	Malvi	.. 4,099	391	391	2,155	1,074	1,081	77	72	..	..	409	112	566	210	295	15
86.	Doopadahalli	.. 5,903	382	382	1,908	937	971	323	319	..	..	340	127	551	330	247	3
87.	Thimmalapura	.. 3,517	78	78	464	237	227	115	98	..	..	66	19	123	17	99	8
88.	Kandagal	.. 4,036	141	143	825	423	402	152	131	..	..	75	29	250	91	171	..
89.	Gajapura	.. 5,723	76	76	442	236	206	42	41	..	..	66	18	154	79	87	7
90.	Chiribi	.. 4,682	308	310	1,643	855	788	52	50	..	..	251	30	502	163	256	4
91.	Hirevadrahalli	.. 5,757	112	112	615	312	303	79	42	..	..	40	3	167	79	44	3
92.	Rampura	.. 6,534	274	274	1,671	843	828	130	113	..	..	441	177	529	336	217	84
93.	Kodihalli	. 1,542	139	139	892	441	451	21	21	..	..	155	36	273	166	122	3
94.	Sirinayakanahalli	.. 628	11	11	68	32	36	..	1	..	..	..	..	20	3	17	..
95.	Hyalya	.. 5,035	273	273	1,658	836	822	418	413	..	..	245	42	489	100	316	49
96.	Hampapura	.. 1,703	..	..	..	..	..	Un-inhabited		..	..	..	..	..	..	..	..
97.	Bevoor	.. 2,309	83	83	450	222	228	30	36	..	..	70	32	126	45	53	7

CENSUS ABSTRACT

KUDLIGI TALUK

WORKERS																		NON-WORKERS		
II		III		IV		V(*a*)		V(*b*)		VI		VII		VIII		IX		X		L.C. No.
M	F	M	F	M	F	M	F	M	F	M	F	M	F	M	F	M	F	M	F	
19	20	21	22	23	24	25	26	27	28	29	30	31	32	33	34	35	36	37	38	1
159	82	5	1	..	..	13	3	3	3	7	1	12	3	2	..	33	11	665	1,330	76
149	133	..	..	..	..	1	..	4	..	2	..	2	2	2	1	10	..	327	587	77
16	4	6	..	..	..	..	..	..	..	..	..	1	..	..	..	5	..	116	246	78
277	222	18	..	..	..	6	1	2	1	..	..	3	1	..	..	18	2	543	1,114	79
153	38	..	..	..	..	..	..	..	..	..	..	4	..	..	..	7	..	235	568	80
48	38	3	..	..	..	3	..	..	..	..	..	5	..	4	..	5	..	248	480	81
171	216	13	1	..	..	15	..	3	..	1	..	7	1	..	..	19	3	303	472	82
379	16	..	..	..	..	..	..	7	..	3	..	11	2	1	..	10	..	316	713	83
151	13	1	..	..	..	1	..	..	..	..	..	2	..	..	..	6	..	162	397	84
187	191	8	..	..	..	23	1	..	..	9	..	16	..	4	..	24	3	508	871	85
277	308	..	..	..	..	11	18	3	..	1	..	2	1	2	..	8	..	386	641	86
15	7	..	1	..	..	2	1	..	..	..	..	1	..	1	..	5	..	114	210	87
49	80	7	..	..	..	7	6	..	1	2	..	6	2	..	..	8	2	173	311	88
40	70	1	..	..	..	13	..	..	..	1	..	5	2	1	..	6	..	82	127	89
218	154	..	..	..	..	3	..	1	1	1	..	5	2	2	..	16	2	353	625	90
108	66	7	4	..	..	2	3	3	..	..	..	1	2	1	..	1	1	145	224	91
260	249	5	..	..	..	17	..	4	..	1	..	6	3	1	..	18	..	314	492	92
110	159	16	2	..	..	12	1	4	..	6	..	2	1	..	..	1	..	168	285	93
1	3	2	..	..	..	..	..	..	..	..	..	..	..	..	..	..	..	12	33	94
140	32	4	..	..	..	15	3	..	..	1	..	4	16	3	..	6	..	347	722	95
.	..	..	..	..	..	..	..	..	..	..	Un-inhabited	..	..	..	..	..	..	..	..	96
47	37	17	..	..	..	4	..	..	..	..	..	2	1	..	..	3	..	96	183	97

PRIMARY

KUDLIGI TALUK

L.C. No.	Name of village/ town/ward/ urban enume-rators' block No.	Area of village in acres and of town/ ward in Km.^{2}	No.of Occu-pied resi-dential houses	No.of house-holds	Total population (including Institutional and Houseless population)			Scheduled Castes		Scheduled Tribes		Literate and educated persons		WORKERS			
														Total workers (I–IX)		I	
					P	M	F	M	F	M	F	M	F	M	F	M	F
1	2	3	4	5	6	7	8	9	10	11	12	13	14	15	16	17	18
	URBAN																
3/IX.	**Kottur**	.. 35.22	2232	2353	12873	6696	6177	461	431	1	..	4123	2178	3073	861	625	55
	1A	..	95	97	486	250	236	..	..	..	..	178	189	107	57	16	6
	1B	.	76	78	463	232	231	..	..	..	..	169	116	100	19	20	1
	2	..	124	124	718	365	353	1	..	..	..	250	167	167	26	34	5
	3A	..	106	106	672	378	294	..	..	..	..	250	136	177	19	45	2
	3B	..	111	112	543	267	276	..	..	..	..	166	89	143	53	41	1
	4A	..	101	102	544	262	282	24	24	..	..	87	30	143	97	31	10
	4B	..	95	98	531	273	258	3	3	..	..	68	14	151	93	15	4
	5A	..	61	61	504	359	145	41	19	1	..	283	35	78	21	10	..
	5B	..	86	86	456	242	214	18	13	..	..	129	80	125	1	16	1
	6A	..	101	101	604	307	297	..	..	..	..	167	55	140	59	27	3
	6B	..	101	103	553	281	272	1	..	..	..	192	58	130	71	13	..
	7A	..	77	77	478	233	245	..	..	..	..	160	96	109	32	20	..
	7B	..	41	41	214	107	107	1	..	..	..	78	37	52	16	12	3
	8A	..	42	42	244	130	114	6	7	..	..	91	50	56	13	12	1
	8B	..	76	76	506	271	235	1	..	..	..	208	117	114	17	15	2
	9	..	73	76	497	263	234	70	61	..	..	144	80	127	1	46	..
	10A	..	100	140	571	302	269	..	..	..	..	217	115	123	21	38	4
	10B	..	64	86	424	210	214	..	..	..	..	160	90	82	26	11	..
	11A	..	84	100	386	207	179	..	..	..	..	141	48	83	45	23	..
	11B	..	107	132	509	277	232	1	..	..	..	128	44	148	52	44	5
	12A	..	81	81	521	262	259	..	..	..	..	189	120	115	6	30	3
	12B	..	21	21	125	58	67	..	..	..	..	47	37	29	1	12	..
	13A	..	71	75	430	210	220	..	..	..	..	147	105	94	6	40	3
	13B	..	79	79	388	193	195	8	9	..	..	138	80	107	1	31	..
	14A	..	110	110	672	348	324	57	55	..	..	183	96	157	69	7	..
	14B	..	31	31	180	94	86	..	..	..	..	48	69	46	2	5	..
	15A	..	36	36	186	90	96	53	61	..	..	66	9	47	8	5	.
	15B	..	82	82	468	225	243	176	179	..	..	39	16	123	29	6	1

CENSUS ABSTRACT

KUDLIGI TALUK

WORKERS																		NON-WORKERS		
II		III		IV		V(*a*)		V(*b*)		VI		VII		VIII		IX		X		L.C.
M	F	M	F	M	F	M	F	M	F	M	F	M	F	M	F	M	F	M	F	No.
19	20	21	22	23	24	25	26	27	28	29	30	31	32	33	34	35	36	37	38	1
945	**642**	**14**	**7**	..	..	**265**	**65**	**217**	**4**	**29**	**1**	**524**	**44**	**41**	..	**413**	**43**	**3,623**	**5,316**	**3/IX**
6	36	1	..	..	..	11	4	10	..	2	..	30	11	7	..	24	..	143	179	1A
15	10	..	1	..	..	7	1	8	..	..	..	18	2	6	..	26	4	132	212	1B
68	13	3	..	..	..	16	..	3	..	..	..	12	7	..	..	31	1	198	327	2
68	15	1	..	..	..	..	..	4	..	2	..	24	1	..	..	33	1	201	275	3A
64	50	..	..	..	..	8	..	5	..	2	..	14	1	1	..	8	1	124	223	3B
60	78	3	..	..	..	5	..	11	..	1	..	7	2	2	..	23	7	119	185	4A
103	86	..	..	..	..	1	..	6	1	3	..	3	..	..	..	20	2	122	165	4B
23	15	..	..	..	..	16	5	3	..	2	..	10	1	..	..	14	..	281	124	5A
73	..	..	..	..	..	10	..	3	..	..	..	3	..	..	..	20	..	117	213	5B
11	34	1	..	..	..	22	5	19	2	5	..	33	5	..	..	22	10	167	238	6A
7	27	..	..	..	..	58	40	5	..	..	1	24	..	2	..	21	3	151	201	6B
20	30	..	..	..	..	4	1	2	..	..	..	46	1	2	..	15	..	124	213	7A
11	12	..	..	..	..	5	1	6	..	3	..	9	..	..	..	6	..	55	91	7B
7	12	..	..	..	..	4	..	11	..	3	..	11	..	..	..	8	..	74	101	8A
11	14	..	..	..	..	9	1	6	..	1	..	56	..	2	..	14	..	157	218	8B
39	1	..	..	..	..	3	..	4	..	..	..	32	..	..	..	3	..	136	233	9
13	1	4	6	..	..	21	5	3	..	..	..	28	3	1	..	15	2	179	248	10A
23	23	..	..	..	..	2	..	5	1	..	..	30	1	..	..	11	1	128	188	10B
51	44	..	..	..	..	..	..	..	..	..	..	1	..	..	..	8	1	124	134	11A
36	44	..	..	..	..	13	..	21	..	2	..	21	..	..	..	11	3	129	180	11B
31	..	..	..	..	..	5	..	1	..	..	..	31	..	3	..	14	3	147	253	12A
..	..	..	..	..	..	..	..	..	..	..	..	11	1	..	..	6	..	29	66	12B
6	..	..	..	..	..	3	..	12	..	1	..	21	3	2	..	9	..	116	214	13A
25	1	1	..	..	..	3	..	10	..	..	..	23	..	3	..	11	..	86	194	13B
38	65	..	..	..	..	12	..	45	..	1	..	20	2	5	..	29	2	191	255	14A
25	1	..	..	..	..	10	..	1	..	..	..	3	1	1	..	1	..	48	84	14B
19	7	..	..	..	..	7	1	7	..	1	..	2	..	4	..	2	..	43	88	15A
92	23	..	..	..	..	10	1	6	..	..	..	1	2	..	..	8	2	102	214	15B

KUDLIGI TALUK

DESCRIPTION OF URBAN ENUMERATORS' BLOCKS

Census Enumeration Block No.	Description of Jurisdiction of the Census Enumeration Block		
	Name or No. of Street, Road, Lane, etc.	No. of the first Census House	No. of the last Census House
1	2	3	4
NAME OF CITY/TOWN: KOTTUR LOCATION CODE NO. 3/IX			
1A	Houses 1 to 127	1	127
1B	Houses 128 to 230	128	230
2	Houses 1 to 155	1	155
3A	Houses 1 to 128	1	128
3B	Houses 129 to 254	129	254
4A	Houses 1 to 115	1	115
4B	Houses 116 to 249	116	249
5A	Houses 1 to 79	1	79
5B	Houses 80 to 187	80	187
6A	Houses 1 to 112(2)	1	112(2)
6B	Houses 113 to 223	113	223
7A	Houses 1 to 96	1	96
7B	Houses 97 to 143	97	143
8A	Houses 1 to 69	1	69
8B	Houses 70 to 254	70	254
9	Houses 1 to 156	1	156
10A	Houses 1 to 140	1	140
10B	Houses 141 to 224	141	224
11A	Houses 1 to 99	1	99
11B	Houses 100 to 223	100	223
12A	Houses 1 to 101	1	101
12B	Houses 102 to 123	102	123
13A	Houses 1 to 137	1	137
13B	Houses 138 to 235	138	235
14A	Houses 1 to 149	1	149
14B	Houses 150 to 184	150	184
15A	Houses 1 to 85	1	85
15B	Houses 86 to 190	86	190

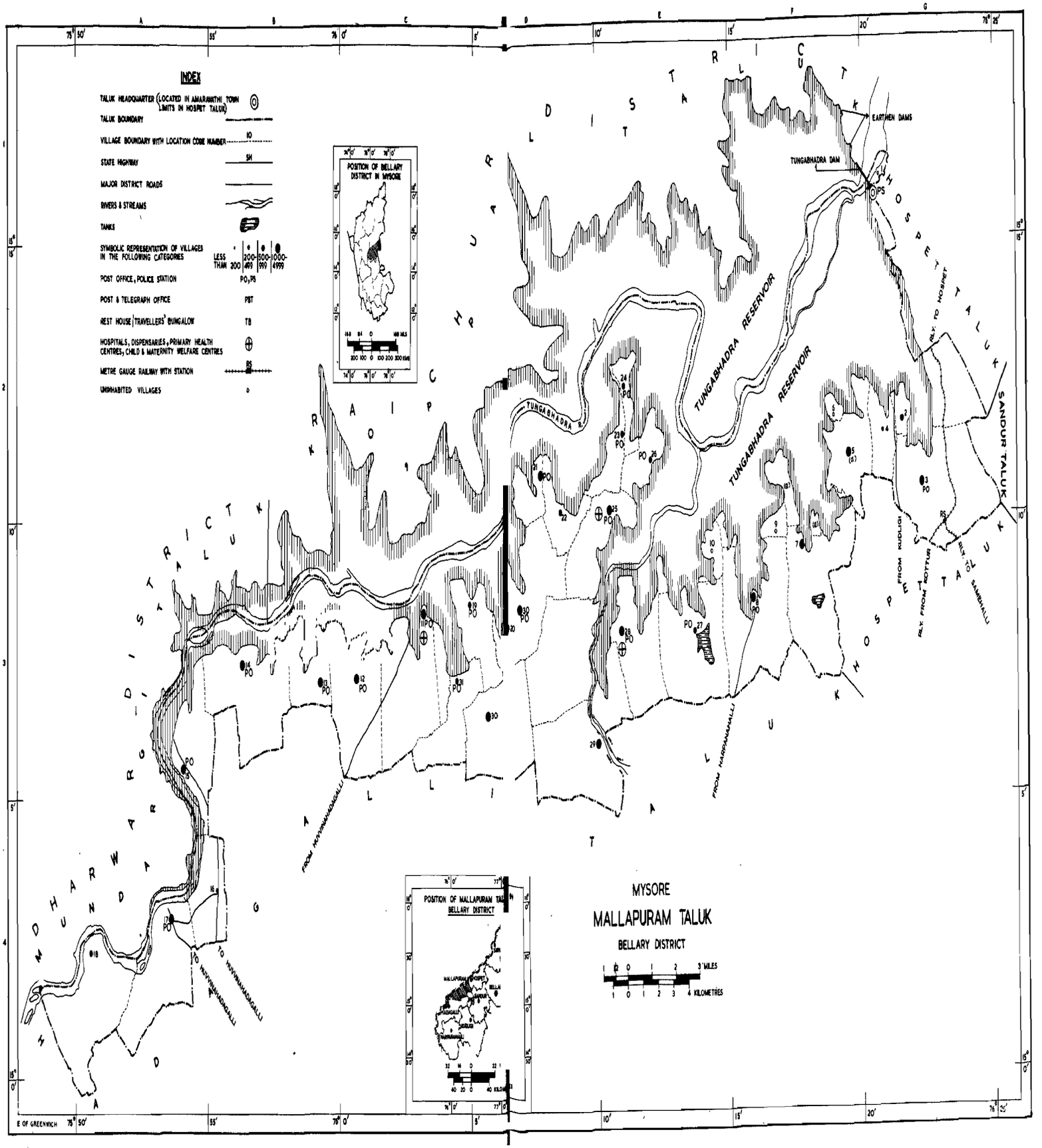
INDEX
TALUK HEADQUARTER (LOCATED IN AMARAVATHI TOWN LIMITS IN HOSPET TALUK)
TALUK BOUNDARY
VILLAGE BOUNDARY WITH LOCATION CODE NUMBER
STATE HIGHWAY
MAJOR DISTRICT ROADS
RIVERS & STREAMS
TANKS
SYMBOLIC REPRESENTATION OF VILLAGES IN THE FOLLOWING CATEGORIES
LESS THAN 200
200-499
500-999
1000-4999
POST OFFICE, POLICE STATION
PO, PS
POST & TELEGRAPH OFFICE
PBT
REST HOUSE / TRAVELLERS' BUNGALOW
TB
HOSPITALS, DISPENSARIES, PRIMARY HEALTH CENTRES, CHILD & MATERNITY WELFARE CENTRES
METRE GAUGE RAILWAY WITH STATION
UNINHABITED VILLAGES
POSITION OF BELLARY DISTRICT IN MYSORE
POSITION OF MALLAPURAM TALUK BELLARY DISTRICT
MYSORE
MALLAPURAM TALUK
BELLARY DISTRICT
3 MILES
4 KILOMETRES
TUNGABHADRA RESERVOIR
TUNGABHADRA DAM
EARTHEN DAMS
TUNGABHADRA R.
SANDUR TALUK
RLY. TO HOSPET
RLY. FROM KOTTUR
FROM KUDLIGI
FROM HARPANAHALLI
FROM HUVVINAHADAGALLI
TO HUVVINAHADAGALLI
E OF GREENWICH

ALPHABETICAL LIST OF VILLAGES

MALLAPURAM TALUK

Sl. No.	Name of Village	1971 Census Location Code Number	Population 1961	Population 1971	Square in the Taluk Map in which the village is located
1	2	3	4	5	6
1.	Anamdevanahalli ..	10	Un-inhabited		E-3
2.	Ankasamudra ..	27	736	881	E-3
3.	Bachigondanahalli ..	28	2,069	2,646	E-3
4.	Bannigola ..	21	739	1,062	D-2
5.	Basarakodu ..	20	1,001	1,376	D-3
6.	Bellahunshi ..	9	Un-inhabited		F-3
7.	Danapuram ..	3	1,289	2,455	G-2
8.	Enigi ..	19	852	877	C-3
9.	G. Kodihalli ..	30	884	114	D-3
10.	Hakandi ..	13	1,073	1,248	B-3
11.	Hampsagar ..	11	3,040	3,393	C-3
12.	Hiresobati ..	29	1,348	1,671	D-3
13.	Hosakota ..	1	Un-inhabited		G-1
14.	Kalavi ..	12	1,720	2,231	C-3
15.	Kithnaur ..	26	539	819	E-2
16.	Kombli ..	15	1,280	1,638	A-3
17.	Kotnakall ..	16	432	381	B-4
18.	Marabbihal ..	8	1,294	1,732	F-3
19.	Mudalapura ..	6	Un-inhabited		F-2
20.	Muthukur ..	24	527	663	E-2
21.	Narayanadevarakeri ..	5	933	1,168	F-2
22.	Nowli ..	17	1,044	1,303	A-4
23.	Rameswarbandi ..	23	501	534	E-2
24.	Seeganahalli ..	22	679	896	D-3
25.	Sovenahalli ..	14	1,644	2,035	B-3
26.	Thambrahalli ..	25	2,058	2,332	E-3
27.	Thimmalapuram ..	18	647	828	A-4
28.	Varadapura ..	7	787	1,047	F-3
29.	Venkatapura ..	4	529	1,671	G-2
30.	Vyasanakeri ..	2	378	535	G-2
31.	Yenigi Basapura ..	31	537	627	C-3

PRIMARY

MALLAPURAM TALUK

L.C. No.	Name of village/ town/ward/ urban enume-rators' block No.		Area of village in acres and of town/ ward in Km.^{2}	No.of Occu-pied resi-dential houses	No.of house-holds	Total population (including Institutional and Houseless population)			Scheduled Castes		Scheduled Tribes		Literate and educated persons		WORKERS			
															Total workers (I–IX)		I	
						P	M	F	M	F	M	F	M	F	M	F	M	F
1	2		3	4	5	6	7	8	9	10	11	12	13	14	15	16	17	18
6.	**Mallapuram Taluk**	**T**	**483.1**	**5974**	**6303**	**35933**	**18108**	**17825**	**3849**	**3765**	**11**	**14**	**6251**	**1914**	**10357**	**4026**	**5479**	**786**
		R	**483.1**	**5974**	**6303**	**35933**	**18108**	**17825**	**3849**	**3765**	**11**	**14**	**6251**	**1914**	**10357**	**4026**	**5479**	**786**
		U	..	..	..	..	..	..	..	..	..	..	..	..	..	..	..	..
	RURAL																	
1.	Hosakota	..	555	..	..	..	..	..	Un-inhabited		..	..	..	..	..	..	..	..
2.	Vyasanakeri	..	3,400	74	74	535	276	259	25	18	..	..	49	5	166	40	107	10
3.	Danapuram	..	5,162	464	542	2,455	1,293	1,162	206	189	..	..	370	80	817	280	273	26
4.	Venkatapura	..	1,216	64	71	391	195	196	66	69	..	..	13	..	117	95	88	74
5.	Narayandevarakeri	..	5,898	185	201	1,168	583	585	2	3	..	..	86	29	307	134	237	23
6.	Mudalapura	..	1,062	..	..	..	..	..	Un-inhabited		..	..	..	..	..	..	..	..
7.	Varadapura	..	4,548	169	174	1,047	513	534	67	82	..	..	125	39	322	181	173	82
8.	Marabbihal	..	4,762	283	279	1,732	875	857	321	312	..	..	240	72	518	770	342	15
9.	Bellahunshi	..	5,056	..	..	..	..	..	Un-inhabited		..	..	..	..	..	..	..	..
10.	Anamdevanhalli	..	2,929	..	..	..	..	..	Un-inhabited		..	..	..	..	..	..	..	..
11.	Hampsagar	..	4,800	528	579	3,393	1,707	1,686	262	241	11	14	795	307	840	230	271	31
12.	Kalavi	..	4,989	351	364	2,231	1,137	1,094	852	771	..	..	191	69	617	460	492	10
13.	Hakandi	..	2,833	193	212	1,248	646	602	220	188	..	..	200	68	356	91	144	1
14.	Sovenahalli	..	5,531	321	342	2,035	1,005	1,030	447	426	..	..	362	70	588	44	419	7
15.	Kombli	..	3,513	316	321	1,638	827	811	59	65	..	..	318	122	455	199	194	27
16.	Kotnakall	..	1,988	68	71	381	210	171	21	18	..	..	88	22	109	39	50	..
17.	Nowli	..	3,625	221	228	1,303	670	633	153	140	..	..	302	96	395	220	180	46
18.	Thimmalapuram	..	4,219	154	156	828	385	443	66	76	..	..	131	39	224	84	126	18
19.	Enigi	..	4,338	133	146	877	417	460	46	48	..	..	201	39	248	73	160	2
20.	Basarakodu	..	5,394	219	242	1,376	688	688	221	216	..	..	187	79	387	52	264	14
21.	Bannigola	..	2,664	178	178	1,062	518	544	114	137	..	..	173	36	313	39	170	11
22.	Seeganahalli	..	2,630	104	104	896	452	444	72	65	..	..	187	32	244	163	122	12
23.	Rameswarbandi	..	3,113	108	108	584	291	293	33	35	..	..	148	51	166	49	27	3
24.	Mathukur	..	4,124	107	107	663	362	301	29	38	..	..	147	53	223	77	89	6
25.	Thambrahalli	..	3,444	427	430	2,332	1,160	1,172	85	101	..	..	580	191	643	237	298	43
26.	Kithanur	..	4,651	130	134	819	434	385	72	85	..	..	142	31	290	156	148	35
27.	Ankasamudra	..	4,048	202	202	881	419	462	..	..	..	..	197	86	251	122	105	4
28.	Bachigondanahalli	..	7,905	398	416	2,646	1,323	1,323	285	319	..	..	467	154	754	448	409	180
29.	Hiresobati	..	5,199	301	311	1,671	824	847	44	54	..	..	236	78	476	189	271	15
30.	G. Kodihalli	..	3,790	168	200	1,114	576	538	50	35	..	..	231	51	337	48	187	23
31.	Yenigi Basapura	..	2,000	108	111	627	322	305	31	34	..	..	85	15	194	106	133	68

NOTE: The total of the village areas may not tally with the rural area of the taluk. The data on these areas are from different sources and no attempt has been made to tally the two.

CENSUS ABSTRACT

MALLAPURAM TALUK

WORKERS																NON-WORKERS		L.C. No.
II		III		IV		V(*a*)		V(*b*)		VI		VII		VIII		IX		X		
M	F	M	F	M	F	M	F	M	F	M	F	M	F	M	F	M	F	M	F	
19	20	21	22	23	24	25	26	27	28	29	30	31	32	33	34	35	36	37	38	1
2978	**2827**	**358**	**35**	**283**	**162**	**296**	**82**	**104**	**8**	**120**	**23**	**256**	**48**	**39**	**1**	**444**	**54**	**7751**	**13799**	
2978	**2827**	**358**	**35**	**283**	**162**	**296**	**82**	**104**	**8**	**120**	**23**	**256**	**48**	**39**	**1**	**444**	**54**	**7751**	**13799**	
..	..	..	..	..	..	..	..	..	..	..	..	..	..	..	..	..	..	..	..	
..	..	..	..	..	..	..	..	..	Un-inhabited	..	..	..	..	..	..	..	..	..	..	1
12	18	19	5	9	3	7	..	..	..	..	..	6	..	..	..	6	4	110	219	2
96	67	12	1	272	159	13	3	9	2	30	11	34	3	21	..	57	8	476	882	3
24	18	..	..	..	..	4	3	..	..	..	..	..	..	..	..	1	..	78	101	4
54	104	1	..	..	..	..	..	1	..	10	3	2	2	..	..	2	2	276	451	5
..	..	..	..	..	..	..	..	..	Un-inhabited	..	..	..	..	..	..	..	..	..	..	6
80	95	32	2	2	..	8	..	6	..	2	..	8	2	..	..	11	..	191	353	7
111	150	20	..	..	..	6	..	2	..	6	..	18	3	1	1	12	1	357	687	8
..	..	..	..	..	..	..	..	..	Un-inhabited	..	..	..	..	..	..	..	..	..	..	9
..	..	..	..	..	..	..	..	..	Un-inhabited	..	..	..	..	..	..	..	..	..	..	10
289	140	6	1	..	..	82	47	39	2	3	..	76	4	2	..	72	5	867	1,456	11
96	448	..	..	..	..	4	1	1	..	..	..	3	..	1	..	20	1	520	634	12
170	87	24	2	..	..	5	..	..	..	8	1	..	..	1	..	4	..	290	511	13
134	32	10	..	..	..	7	2	2	1	..	..	4	1	..	..	12	1	417	986	14
159	159	30	1	..	..	18	2	3	..	2	2	24	4	..	..	25	4	372	612	15
56	38	..	..	..	..	..	..	..	..	..	..	..	1	..	..	3	..	101	132	16
152	170	37	3	..	..	4	..	2	..	1	..	5	1	2	..	12	..	275	413	17
79	59	9	1	..	..	2	..	1	..	..	..	2	6	..	..	5	..	161	359	18
61	69	..	..	..	..	13	..	..	..	..	..	..	..	..	..	14	2	169	387	19
60	29	19	1	..	..	11	6	4	..	6	..	9	2	1	..	13	..	301	636	20
117	18	..	..	..	..	13	9	..	..	..	..	3	..	1	..	9	1	205	505	21
105	151	2	..	..	..	8	..	..	..	1	..	1	..	..	..	5	..	208	281	22
116	46	7	..	..	..	6	..	..	..	2	..	..	..	1	..	7	..	125	244	23
57	67	52	2	..	..	4	..	..	..	4	..	8	1	2	..	7	1	139	224	24
147	156	8	3	..	..	45	7	21	3	22	1	23	6	4	..	75	18	517	935	25
109	120	22	..	..	..	3	..	..	..	..	..	4	1	1	..	3	..	144	229	26
121	114	1	..	..	..	1	..	..	..	..	..	3	..	..	..	20	4	168	340	27
284	263	6	..	..	..	8	..	8	..	13	4	4	..	1	..	21	1	569	875	28
153	164	27	8	..	..	10	..	..	..	..	..	5	1	..	..	10	1	348	658	29
90	9	9	4	..	..	11	2	4	..	10	1	12	9	..	..	14	..	239	490	30
46	36	5	1	..	..	3	..	1	..	..	..	2	1	..	..	4	..	128	199	31

ALPHABETICAL LIST OF VILLAGES

SANDUR TALUK

Sl. No.	Name of Village	1971 Census Location Code Number	Population 1961	Population 1971	Square in the Taluk Map in which the village is located
1	2	3	4	5	6
1.	Agrahara ..	60	1,730	2,040	B-5
2.	Ankammanahal ..	71	465	667	C-4
3.	Antapur ..	28	904	1,110	E-2
4.	Appalapur ..	29	Un-inhabited		E-2
5.	Avinamadugu ..	30	171	219	E-3
6.	Ayyanahalli ..	45	Un-inhabited		D-2
7.	Bandri ..	69	2,185	2,537	B-4
8.	Bannihatti ..	49	612	819	D-2
9.	Bhujanganagar ..	6	1,694	2,557	C-2
10.	Bommagatta ..	82	1,379	1,738	C-4
11.	Chikkakereyaginahalli ..	65	665	827	B-4
12.	Chikkantapur ..	27	457	588	E-2
13.	Chornur ..	59	2,223	2,845	C-4
14.	Darogi ..	58	3,535	4,283	E-1
15.	Deogiri ..	11	1,989	2,581	D-3
16.	Devarabudenahalli ..	85	197	240	C-5
17.	Devaramallapur ..	72	684	1,054	C-4
18.	Dharmapur ..	14	141	222	C-3
19.	Donamalai (F) ..	86	..	2,239	D-3
20.	Dowlatpur ..	23	647	984	C-2
21.	Emmihatti ..	19	22	11	B-1
22.	Gangalapur ..	33	374	403	F-3
23.	Gollalingammanahalli ..	76	1,094	1,435	E-4
24.	Gouripur ..	80	209	281	D-4
25.	Gundlahalli ..	34	745	913	F-3
26.	Gowripur ..	50	Un-inhabited		D-2
27.	Hanumanahalli ..	37	Un-inhabited		E-4
28.	Herekeriyaginahalli ..	64	1,249	1,595	B-4
29.	Hulikunta ..	15	289	164	C-3
30.	Hulikunta ..	66	59	487	A-3
31.	Jaisingapur ..	18	406	491	B-1
32.	Jiginahalli ..	73	703	750	C-4
33.	Jodibommaiahanahalli ..	79	Un-inhabited		D-4
34.	Jodikarinayakanahalli ..	81	48	42	D-4
35.	Joga ..	53	605	693	C-1
36.	Kalingeri ..	63	766	1,014	C-4
37.	Kanakapur ..	78	498	887	D-4
38.	Karthikeswar ..	12	1,395	1,713	C-3
39.	Kodal ..	48	752	992	E-2
40.	Krishnanagar ..	2	1,783	2,037	C-2
41.	Kurekuppa ..	57	2,325	5,064	D-1
42.	Lakkalahalli ..	36	514	717	F-3
43.	Lakshmipur ..	16	1,092	1,278	C-3
44.	Lingadahalli ..	47	367	522	D-2
45.	Mallapura ..	39	149	236	E-3
46.	Mallapura ..	67	603	863	B-3
47.	Marutala ..	46	36	46	E-2
48.	Metriki ..	38	414	520	F-3
49.	Muraripur ..	3	297	394	D-2
50.	Musinayakanahalli ..	25	Un-inhabited		E-1
51.	Mylapuram ..	43	439	584	E-3
52.	Nagalapur ..	52	816	862	D-2
53.	Narasingapur ..	7	187	452	D-3
54.	Narayanapur ..	10	240	609	E-4
55.	Nidugurthi ..	68	1,059	1,318	B-3
56.	North Eastern Block (F)	89	..	138	C-2
57.	Radhanagar ..	21	Un-inhabited		B-2
58.	Rajapur ..	41	998	1,283	E-3
59.	Ramanmali Block (F) ..	88	..	511	B-2
60.	Ramasagar ..	35	97	159	F-3
61.	Ramgad ..	17	38	331	B-2
62.	Rampur ..	42	145	213	E-2
63.	Ranijitpur ..	8	179	300	D-3
64.	Sandur ..	1	6,649	9,258	C-2
65.	Sankarpur ..	4	Un-inhabited		D-2
66.	Selieppanahalli ..	84	658	949	D-5
67.	Shro: Basapur ..	55	796	849	D-1
68.	Shro: Ganglapur ..	51	220	280	D-2
69.	Shro: Thimmavvanahalli.	77	Un-inhabited		E-4
70.	Siddapur ..	20	272	456	B-2
71.	S. Oblapur ..	83	187	225	D-4
72.	Somalapur ..	70	72	349	B-3
73.	Sovenahalli ..	61	1,385	1,601	B-5
74.	Suseelnagar ..	22	1,217	1,578	B-2
75.	Swamimalai Block (F) ..	87	..	107	D-4
76.	Talur ..	54	1,549	1,756	D-2
77.	Taranagar ..	5	2,173	2,681	D-2
78.	Thimlapur ..	40	124	153	E-3
79.	Thippanamaradi ..	62	340	374	C-4
80.	Thumati ..	31	597	748	F-2
81.	Tonisigeri ..	75	1,030	1,437	D-4
82.	Torangal ..	24	2,338	2,973	E-1

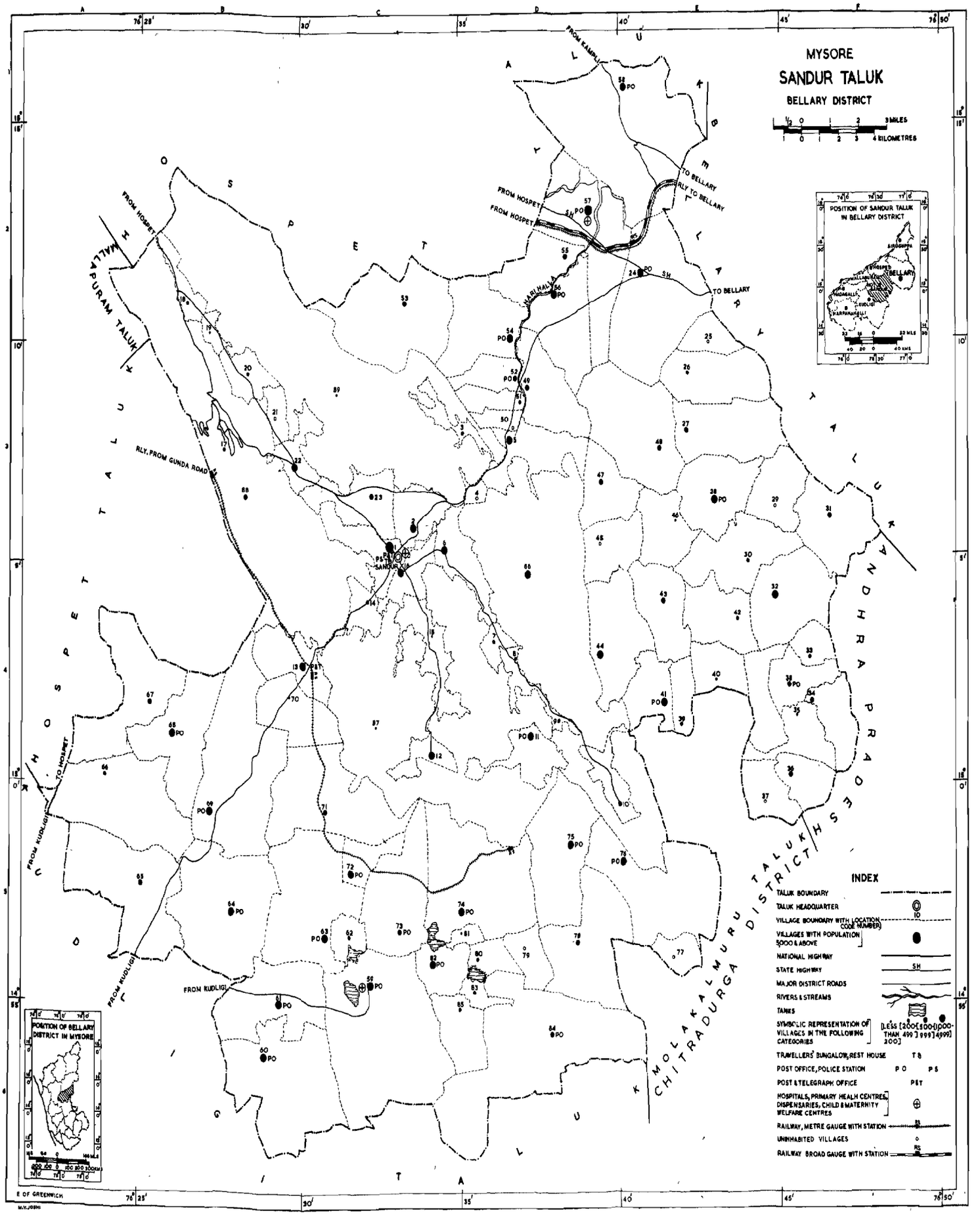
MYSORE
SANDUR TALUK
BELLARY DISTRICT
POSITION OF SANDUR TALUK IN BELLARY DISTRICT
POSITION OF BELLARY DISTRICT IN MYSORE
INDEX
TALUK BOUNDARY
TALUK HEADQUARTER
VILLAGE BOUNDARY WITH LOCATION CODE NUMBER
VILLAGES WITH POPULATION 5000 & ABOVE
NATIONAL HIGHWAY
STATE HIGHWAY
MAJOR DISTRICT ROADS
RIVERS & STREAMS
TANKS
SYMBOLIC REPRESENTATION OF VILLAGES IN THE FOLLOWING CATEGORIES
TRAVELLERS' BUNGALOW, REST HOUSE
POST OFFICE, POLICE STATION
POST & TELEGRAPH OFFICE
HOSPITALS, PRIMARY HEALTH CENTRES, DISPENSARIES, CHILD & MATERNITY WELFARE CENTRES
RAILWAY, METRE GAUGE WITH STATION
UNINHABITED VILLAGES
RAILWAY BROAD GAUGE WITH STATION
HOSPET TALUK
KUDLIGI TALUK
HARAPANAHALLI TALUK
HOLALKERE TALUK
CHITRADURGA DISTRICT
ANDHRA PRADESH
TO BELLARY
FROM HOSPET
FROM KUDLIGI
RLY. FROM GUNDA ROAD
SANDUR

ALPHABETICAL LIST OF VILLAGES

SANDUR TALUK—Concld.

Sl. No.	Name of Village	1971 Census Location Code Number	Population 1961	Population 1971	Square in the Taluk Map in which the village is located
1	2	3	4	5	6
83.	Ubbalagundi	.. 44	655	1,050	D-3
84.	Vittalapur	.. 32	993	1,247	E-3
85.	Vittalnagar	.. 9	101	217	D-3
86.	Voddu	.. 56	1,805	1,940	D-1
87.	Yerabanahalli	.. 26	186	246	E-2
88.	Yerriahanahalli	.. 74	1,630	2,214	D-4
89.	Yeswanthanagar	.. 13	1,898	2,588	C-3

PRIMARY

SANDUR TALUK

L.C. No.	Name of village/ town/ward/ urban enumerators' block No.	Area of village in acres and of town/ ward in Km.^{2}	No.of Occupied residential houses	No.of households	Total population (including Institutional and Houseless population)			Scheduled Castes		Scheduled Tribes		Literate and educated persons		WORKERS			
														Total workers (I–IX)		I	
					P	M	F	M	F	M	F	M	F	M	F	M	F
1	2	3	4	5	6	7	8	9	10	11	12	13	14	15	16	17	18
7.	**Sandur Taluk T**	**943.6**	**17071**	**17990**	**92904**	**47832**	**45072**	**7288**	**7021**	**58**	**50**	**1412**	**3767**	**26496**	**7959**	**11241**	**1927**
	R	**943.6**	**17071**	**17990**	**92904**	**47832**	**45072**	**7288**	**7021**	**58**	**50**	**1412**	**3767**	**26496**	**7959**	**11241**	**1927**
	U	..	..	..	..	..	..	..	..	..	..	..	..	..	..	..	..
1.	Sandur	.. 1,801	1,542	1,559	9,258	4,870	4,390	293	230	..	3	2,334	1,094	2,318	270	365	25
2.	Krishnanagar	.. 1,441	346	381	2,037	1,053	984	62	52	..	..	153	16	557	37	192	13
3.	Muraripur	.. 725	57	58	394	194	200	1	..	..	..	59	3	115	1	4	..
4.	Sankarpur	.. 249	..	..	..	..	Un-inhabited			..	..	..	..	..	..	..	..
5.	Taranagar	.. 2,831	496	508	2,681	1,357	1,324	145	132	..	..	423	85	769	181	390	85
6.	Bhujanganagar	.. 1,697	428	454	2,557	1,300	1,257	307	336	..	..	410	58	721	81	289	17
7.	Narasingapur	.. 508	76	76	452	233	219	24	32	..	..	65	6	120	..	68	..
8.	Ranijitpur	.. 508	55	55	300	144	156	30	38	..	..	48	5	86	1	52	..
9.	Vittalnagar	.. 258	38	51	217	120	97	..	..	1	2	39	18	60	28	27	17
10.	Narayanapur	.. 1,121	148	148	609	334	275	47	50	..	..	91	20	207	31	69	3
11.	Deogiri	.. 1,442	540	546	2,581	1,351	1,230	350	325	..	..	472	116	714	339	36	5
12.	Karthikeshwar	.. 1,308	395	395	1,713	887	826	447	421	..	..	333	85	493	348	..	..
13.	Yeswanthanagar	.. 2,063	504	507	2,588	1,359	1,229	129	112	..	..	432	179	740	221	68	12
14.	Dharmapur	.. 830	41	44	222	114	108	..	..	..	..	43	7	66	..	59	..
15.	Hulikunta	.. 1,739	67	67	164	95	69	15	13	11	7	51	10	71	..	..	2
16.	Laxmipur	.. 1,309	210	216	1,278	632	646	84	103	..	..	246	56	355	11	95	5
17.	Ramghad	.. 243	63	63	331	176	155	3	3	10	9	23	9	99	49	3	..
18.	Jaisingapur	.. 828	87	87	491	244	247	114	119	..	..	57	4	144	53	68	..
19.	Emmihatti	.. 349	4	4	11	5	6	..	..	..	..	1	..	5	..	4	..
20.	Siddapur	.. 1,114	66	71	456	237	219	..	..	..	..	63	8	124	15	84	6
21.	Radhanagar	.. 270	..	..	..	..	Un-inhabited			..	..	..	..	..	..	..	..
22.	Suseelnagar	.. 1,169	248	296	1,578	800	778	509	487	..	..	109	10	427	145	299	90
23.	Dowlatpur	.. 2,202	161	168	984	485	499	49	51	..	..	128	37	257	13	137	..
24.	Torangal	.. 9,191	559	581	2,973	1,484	1,489	151	159	..	..	855	121	851	268	435	70
25.	Musinayakanahalli	.. 756	..	..	..	..	Un-inhabited			..	..	..	..	..	..	..	..
26.	Yerabanahalli	.. 3,043	45	45	246	122	124	3	1	11	9	11	..	56	4	48	1
27.	Chikkantapur	.. 3,641	123	123	588	293	295	95	82	..	..	67	10	179	12	163	3
28.	Antapur	.. 2,816	204	204	1,110	557	553	68	76	..	..	65	6	325	77	200	6
29.	Appalapur	.. 882	..	..	..	..	Un-inhabited			..	..	..	..	..	..	..	..
30.	Avinamadugu	.. 3,285	40	40	219	108	111	4	5	..	..	23	3	59	40	24	2
31.	Thumati	.. 3,145	121	147	748	370	378	297	303	13	12	75	3	225	80	180	32
32.	Vittalapur	.. 3,628	232	232	1,247	636	611	68	62	..	..	48	2	363	330	215	121
33.	Gangalapur	.. 861	74	74	403	198	205	36	35	..	..	43	5	129	10	93	5
34.	Gundalahalli	.. 1,698	172	172	913	476	437	33	28	1	..	115	32	282	36	146	11
35.	Ramasagar	.. 1,560	30	30	159	82	77	..	..	..	..	13	8	43	4	22	4

NOTE: The total of the village areas may not tally with the rural area of the taluk. The data on these areas are from different sources and no attempt has been made to tally the two.

CENSUS ABSTRACT

SANDUR TALUK

WORKERS																NON-WORKERS		
II		III		IV		V(*a*)		V(*b*)		VI		VII		VIII		IX		X		L.C.
M	F	M	F	M	F	M	F	M	F	M	F	M	F	M	F	M	F	M	F	No.
19	20	21	22	23	24	25	26	27	28	29	30	31	32	33	34	35	36	37	38	1
6364	**3388**	**362**	**34**	**3555**	**1259**	**579**	**132**	**234**	**15**	**313**	**24**	**675**	**152**	**1604**	**578**	**1569**	**450**	**21336**	**37113**	
6364	**3388**	**362**	**34**	**3555**	**1259**	**579**	**132**	**234**	**15**	**313**	**24**	**675**	**152**	**1604**	**578**	**1569**	**450**	**21336**	**37113**	
..	..	..	..	..	..	..	..	..	..	..	..	..	..	..	..	..	..	..	..	
555	77	25	..	286	8	150	33	59	3	89	2	193	21	151	1	445	100	2,550	4,120	1
215	9	5	..	67	3	1	2	12	..	9	..	10	..	16	..	30	10	496	947	2
106	1	..	..	..	..	..	..	2	..	..	..	2	..	..	..	1	..	79	199	3
..	..	..	..	..	..	..	..	..	Un-inhabited	..	..	..	..	..	..	..	..	..	..	4
150	59	2	..	67	9	13	2	7	..	2	..	19	4	57	4	62	18	588	1,143	5
325	36	3	..	39	21	14	..	6	..	2	..	13	5	3	..	27	2	579	1,176	6
7	..	..	..	15	..	..	..	1	..	9	..	6	..	1	..	13	..	113	219	7
25	..	..	..	6	..	..	..	..	..	1	..	1	1	..	..	1	..	58	155	8
6	2	..	..	21	5	1	..	..	..	1	2	3	2	..	..	1	..	60	69	9
16	..	..	..	111	24	..	..	..	..	..	..	1	..	7	3	3	1	127	244	10
6	5	..	..	639	321	3	..	1	..	1	1	10	6	3	..	15	1	637	891	11
..	..	3	..	461	345	2	..	3	..	1	..	1	1	3	..	19	2	394	478	12
265	146	5	1	253	46	20	2	6	3	38	1	21	3	32	1	32	6	619	1,008	13
1	..	..	..	2	..	..	..	1	..	1	..	..	..	..	..	2	..	48	108	14
..	..	..	..	42	..	..	..	..	..	..	..	..	..	..	..	14	..	24	69	15
161	1	3	..	47	1	10	..	7	1	6	1	9	1	4	..	13	1	277	635	16
..	..	5	2	3	1	1	..	..	..	3	..	4	..	78	43	2	3	77	106	17
1	..	..	..	50	15	1	..	..	..	7	4	1	4	4	6	12	23	100	194	18
1	1	..	..	..	..	..	..	..	..	..	..	..	..	..	..	..	..	..	6	19
..	..	..	..	26	..	2	1	..	..	..	1	3	1	7	6	2	..	113	204	20
..	..	..	..	..	..	..	..	..	Un-inhabited	..	..	..	..	..	..	..	..	..	..	21
58	35	1	..	12	1	8	2	4	..	2	1	3	..	56	14	4	2	373	633	22
105	13	..	..	6	..	1	..	1	..	1	..	1	..	..	..	5	..	228	486	23
103	124	32	..	6	4	27	8	22	..	26	..	28	9	118	48	54	5	633	1,221	24
..	..	..	..	..	..	..	..	..	Un-inhabited	..	..	..	..	..	..	..	..	..	..	25
4	1	1	..	..	..	1	2	..	..	..	..	..	..	..	..	2	..	66	120	26
11	1	1	..	1	..	2	7	..	1	..	..	..	..	..	..	1	..	114	283	27
51	42	28	1	..	..	10	2	..	..	..	..	12	5	..	..	24	21	232	476	28
..	..	..	..	..	..	..	..	..	Un-inhabited	..	..	..	..	..	..	..	..	..	..	29
32	37	1	..	..	..	1	..	..	..	..	..	1	1	..	..	..	..	49	71	30
18	37	..	..	15	10	1	..	1	..	..	..	3	1	5	..	2	..	145	298	31
118	199	..	..	..	..	4	1	2	..	1	..	7	..	..	..	16	9	273	281	32
4	..	5	..	..	..	1	..	2	..	1	..	2	2	..	..	21	3	69	195	33
82	21	33	..	..	..	3	1	1	..	3	..	3	1	..	..	11	2	194	401	34
15	..	3	..	..	..	..	..	..	..	..	..	2	..	..	..	1	..	39	73	35

PRIMARY

SANDUR TALUK

L.C. No.	Name of village/ town/ward/ urban enume-rators' block No.	Area of village in acres and of town/ ward in Km.^{2}	No.of Occu-pied resi-dential houses	No.of house-holds	Total population (including Institutional and Houseless population)			Scheduled Castes		Scheduled Tribes		Literate and educated persons		WORKERS			
														Total workers (I–IX)		I	
					P	M	F	M	F	M	F	M	F	M	F	M	F
1	2	3	4	5	6	7	8	9	10	11	12	13	14	15	16	17	18
36.	Lakkalahalli	.. 1,492	122	122	717	362	355	52	49	..	..	206	74	222	87	124	17
37.	Hanumanahalli	.. 1,629	..	..	..	..	Un-inhabited			..	..	..	..	..	..	..	..
38.	Metriki	.. 3,010	89	89	520	281	239	12	10	..	..	52	14	164	3	26	..
39.	Mallapur	.. 1,000	39	39	236	118	118	3	5	..	..	7	..	71	22	31	1
40.	Thimlapur	.. 1,538	25	25	153	76	77	76	77	..	..	..	..	41	20	15	..
41.	Rajapur	.. 1,736	219	219	1,283	674	609	77	70	..	..	184	16	424	315	205	171
42.	Rampur	.. 2,337	42	42	213	99	114	81	24	..	..	12	2	62	68	27	3
43.	Mylapuram	.. 2,374	101	101	584	290	294	24	20	..	..	36	2	174	46	132	3
44.	Ubbalagundi	.. 3,450	179	198	1,050	542	508	134	108	..	..	90	18	341	45	187	2
45.	Ayyanahalli	.. 1,806	.	..	..	..	Un-inhabited			..	..	..	..	..	..	..	..
46.	Marutala	.. 1,974	9	11	46	24	22	24	22	..	..	3	1	9	9	9	6
47.	Lingadahalli	.. 1,977	88	94	522	275	247	7	5	..	..	48	3	156	54	60	8
48.	Kodal	.. 5,283	163	226	992	512	480	154	132	..	..	89	19	283	274	228	142
49.	Bannihatti	.. 1,892	158	173	819	413	406	70	74	..	..	184	9	213	154	65	1
50.	Gowripur	.. 583	..	..	..	..	Un-inhabited			..	..	..	..	..	..	..	..
51.	Shro. Gangalapur	.. 716	52	52	280	136	144	..	..	.	..	57	8	45	6	34	4
52.	Nagalapur	.. 1,122	169	169	862	428	434	46	50	..	..	121	21	147	32	112	21
53.	Joga	.. 5,775	148	148	693	333	360	43	36	..	..	111	12	172	18	168	18
54.	Talur	.. 3,363	338	342	1,756	882	874	132	157	..	..	216	16	439	75	231	49
55.	Shro. Hasapur	.. 2,178	178	184	849	431	418	14	26	..	..	81	6	248	103	86	3
56.	Voddu	.. 3,214	339	439	1,940	982	958	112	130	..	..	411	150	452	33	128	8
57.	Kurekuppa	.. 5,351	1,078	1,104	5,064	2,746	2,318	236	202	..	..	940	173	1,580	448	247	9
58.	Daroji	.. 9,819	795	845	4,283	2,169	2,114	498	580	3	3	421	85	1,215	452	409	17
59.	Chornur	.. 9,837	505	521	2,845	1,478	1,367	179	142	..	..	450	138	801	269	461	64
60.	Agrahara	.. 6,077	416	431	2,040	1,034	1,006	69	89	..	..	210	67	669	361	469	202
61.	Sovenahalli	.. 3,526	274	284	1,601	784	817	132	138	..	..	310	143	416	126	225	28
62.	Thippanamaradi	.. 597	75	75	374	193	181	5	6	..	..	48	8	103	18	74	8
63.	Kalingeri	.. 5,443	206	230	1,014	526	488	37	32	..	..	145	29	296	231	218	110
64.	Herekeriyaginahalli	.. 6,195	267	308	1,595	784	811	61	69	..	..	139	61	434	354	287	193
65.	Chikkakereyaginahalli	5,664	140	203	827	391	436	61	60	.	..	89	10	232	44	198	27
66.	Hulikunta	.. 6,443	87	88	487	238	219	45	48	..	..	24	15	148	18	116	13
67.	Mallapura	.. 4,220	138	138	863	427	436	20	24	..	..	47	8	254	34	215	23
68.	Nidugurthi	.. 3,716	229	229	1,318	657	661	58	56	..	..	96	32	352	30	310	15
69.	Bandri	.. 6,828	358	470	2,537	1,325	1,212	107	106	..	..	282	66	723	134	397	19
70.	Somalapur	.. 2,229	25	25	349	80	69	..	..	..	..	11	..	47	2	..	..
71.	Ankammanahal	.. 4,979	132	132	667	360	307	40	41	..	..	62	8	230	5	152	..
72.	Devaramallapur	.. 1,046	179	181	1,054	540	514	72	74	..	..	75	14	339	30	248	11
73.	Jiginahalli	.. 4,075	132	132	750	381	369	21	19	..	..	161	42	207	58	123	16
74.	Yerriahanhalli	.. 6,803	395	450	2,214	1,146	1,068	134	108	..	..	334	60	627	215	290	18
75.	Tonisigeri	.. 4,167	257	284	1,437	731	706	97	88	..	..	118	22	414	75	200	9

CENSUS ABSTRACT

SANDUR TALUK

WORKERS																NON-WORKERS		
II		III		IV		V(*a*)		V(*b*)		VI		VII		VIII		IX		X		L.C.
M	F	M	F	M	F	M	F	M	F	M	F	M	F	M	F	M	F	M	F	No.
19	20	21	22	23	24	25	26	27	28	29	30	31	32	33	34	35	36	37	38	1
54	68	31	..	..	.	3	..	2	..	..	..	1	..	.	..	7	2	140	268	36
.	..	..	..	..	.	.	..	..	Un-inhabited		..	..	..	..	..	..	..	..	..	37
68	..	..	..	..	..	..	..	2	..	1	..	1	..	1	..	65	3	117	238	38
29	20	5	..	..	..	3	..	..	..	1	..	1	1	..	..	1	..	47	96	39
6	2	..	..	..	..	20	18	..	..	..	..	..	..	..	..	..	..	35	57	40
175	133	7	..	3	..	14	5	..	..	5	..	5	2	1	..	9	4	250	294	41
32	65	..	..	..	..	2	..	..	..	..	..	.	..	..	..	1	..	37	46	42
16	18	1	..	5	..	2	..	2	..	..	..	1	..	8	12	7	13	116	248	43
77	39	..	..	28	2	5	1	2	..	15	1	8	..	15	.	4	..	201	463	44
..	..	..	..	..	..	..	..	..	Un-inhabited		..	..	..	..	..	..	..	..	..	45
..	3	..	..	..	..	..	..	..	..	..	..	..	.	..	..	..	..	15	13	46
41	17	10	4	10	3	2	1	1	..	6	7	..	5	16	..	10	9	119	193	47
18	11	..	..	..	..	..	..	3	..	..	..	2	..	..	..	32	121	229	206	48
132	146	..	..	..	..	..	..	..	..	..	..	1	..	..	..	15	7	200	252	49
..	..	..	..	..	..	..	..	..	Un-inhabited		..	..	..	..	..	..	..	..	..	50
6	..	..	..	..	..	..	..	..	..	..	..	1	..	..	..	4	2	91	138	51
11	8	..	..	..	..	1	..	..	..	..	..	8	1	1	..	14	2	281	402	52
..	..	..	..	..	..	..	..	..	..	..	..	..	..	..	..	4	..	161	342	53
165	22	5	..	3	..	9	..	3	1	1	..	5	2	1	..	16	1	443	799	54
144	91	..	..	1	..	..	..	2	1	..	..	5	5	..	1	10	2	183	315	55
259	16	4	..	.	..	21	7	2	1	..	..	3	..	4	..	31	1	530	925	56
312	247	32	1	18	2	18	3	28	1	28	..	101	10	569	149	237	27	1,156	1,870	57
684	415	5	..	1	..	35	11	7	..	10	..	25	7	21	..	18	3	954	1,662	58
224	194	6	..	7	..	8	1	7	1	3	..	22	4	6	..	57	5	677	1,098	59
157	154	1	..	27	4	6	..	..	..	3	..	2	1	..	..	4	..	365	645	60
125	83	13	1	.	..	17	7	3	..	2	1	15	1	1	2	15	3	368	691	61
24	9	..	..	..	..	1	..	..	..	..	..	1	..	..	..	3	1	90	169	62
60	107	1	..	2	..	1	..	2	1	3	1	2	2	..	..	7	10	230	257	63
131	147	..	..	..	..	6	3	..	..	..	..	4	9	..	..	6	2	350	457	64
12	10	4	..	..	..	5	1	..	..	..	..	4	5	..	..	9	1	159	392	65
24	5	..	..	..	..	1	..	..	..	1	..	..	..	..	..	6	..	90	201	66
23	9	..	..	..	..	10	1	..	..	4	..	..	1	..	..	2	..	173	402	67
24	14	..	..	..	.	1	..	..	..	2	.	5	1	2	..	8	..	305	631	68
184	100	23	1	11	..	36	1	5	..	5	..	28	3	8	1	25	9	602	1,078	69
22	..	..	..	24	2		..	..	..	.	..	.	..	..	..	1	..	33	67	70
74	..	..	5	..	..	..	..	..	..	..	..	3	..	..	..	1	..	130	302	71
45	14	..	..	23	1	4	..	2	..	2	..	7	2	1	..	7	2	201	484	72
16	25	2	1	37	10	1	..	6	..	1	..	3	2	1	..	17	4	174	311	73
116	129	2	1	168	58	4	..	1	..	1	..	11	5	15	3	19	1	519	853	74
68	23	2	..	109	33	7	1	7	..	2	..	5	1	6	7	8	1	317	631	75

PRIMARY

SANDUR TALUK

L.C. No.	Name of village/ town/ward/ urban enumerators' block No.	Area of village in acres and of town/ ward in Km.^{2}	No.of Occupied residential houses	No.of households	Total population (including Institutional and Houseless population)			Scheduled Castes		Scheduled Tribes		Literate and educated persons		WORKERS Total workers (I-IX)		I	
					P	M	F	M	F	M	F	M	F	M	F	M	F
1	2	3	4	5	6	7	8	9	10	11	12	13	14	15	16	17	18
76.	Gollalingammanahalli	5,916	214	215	1,435	727	708	23	177	..	..	187	42	359	59	289	34
77.	Shro. Thimmawanahalli	180	..	..	..	..	..	Un-inhabited		..	..	..	..	..	..	..	..
78.	Kanakapur ..	4,689	150	150	887	461	426	44	42	..	..	62	16	214	41	102	..
79.	Jodibommiahanahalli..	1,200	..	..	..	..	..	Un-inhabited		..	..	..	..	..	..	..	..
80.	Gouripur ..	801	52	52	281	130	151	12	12	..	..	36	8	80	12	42	4
81.	Jodi Kasinayakanahalli	158	8	12	42	17	25	1	..	..	..	..	..	12	5	6	1
82.	Bommagatta ..	1,405	308	310	1,738	882	856	230	226	..	..	262	112	504	196	192	66
83.	S. Oblapur ..	191	43	43	225	116	109	4	2	..	..	37	9	58	3	..	..
84.	Selieppanahalli ..	10,130	160	160	949	485	464	144	140	..	..	178	67	277	29	212	..
85.	Devarabudenahalli ..	1,876	43	43	240	132	108	18	17	..	..	23	..	67	54	62	50
86.	Donamalai (F) ..	*	658	658	2,239	1,312	927	249	201	8	5	518	111	901	394	1	..
87.	Swamymalai Block (F)	*	37	37	107	57	50	35	30	..	..	5	..	49	33	..	..
88.	Raman Malai Block (F)	*	135	135	511	272	239	51	42	..	..	10	1	188	141	..	..
89.	North-Eastern Block (F)	*	45	60	138	79	59	..	..	..	..	29	3	67	39	..	..

*L.C. Nos. 86 to 89 refer to mining camps located in forest areas within the Taluk. They are reckoned as villages for purposes of census operations only.

CENSUS ABSTRACT

SANDUR TALUK

WORKERS																		NON-WORKERS		L.C. No.
II		III		IV		V(*a*)		V(*b*)		VI		VII		VIII		IX		X		
M	F	M	F	M	F	M	F	M	F	M	F	M	F	M	F	M	F	M	F	
19	20	21	22	23	24	25	26	27	28	29	30	31	32	33	34	35	36	37	38	1
22	21	..	..	8	..	15	2	2	..	1	..	9	1	1	..	12	1	368	649	76
..	..	..	..	..	..	.	..	..	Un-inhabited		..	..	..	..	..	..	..	..	..	77
83	38	12	..	4	3	1	..	2	..	1	..	3	..	..	..	6	..	247	385	78
..	..	..	..	..	..	..	..	..	..	..	..	..	..	..	..	..	..	..	..	79
22	6	..	..	9	..	4	..	..	Un-inhabited		..	2	2	..	..	1	..	50	139	80
5	4	..	..	..	..	..	..	1	..	..	..	..	..	..	..	..	..	5	20	81
121	105	40	16	74	..	28	1	2	..	3	..	15	3	2	..	27	1	378	660	82
57	3	..	..	..	..	..	..	..	..	..	..	..	..	..	..	1	..	58	106	83
48	18	..	..	..	..	7	3	..	1	1	..	3	5	..	..	6	2	208	435	84
4	3	..	..	..	..	1	..	..	..	..	1	..	..	..	..	..	..	65	54	85
..	..	..	..	694	251	3	2	1	..	7	..	2	2	192	138	1	1	411	533	86
..	..	..	..	48	33	..	..	1	..	..	..	..	..	..	..	..	..	8	17	87
..	..	..	..	..	..	..	..	..	..	..	..	1	1	187	140	..	..	84	98	88
..	..	..	..	66	39	..	..	..	..	..	..	1	..	..	..	..	..	12	20	89

MYSORE
SIRUGUPPA TALUK
BELLARY DISTRICT

1 0 1 2 3 MILES
1 0 1 2 3 4 KILOMETRES

INDEX

- STATE BOUNDARY
- TALUK BOUNDARY
- VILLAGE BOUNDARY WITH LOCATION CODE NUMBER) — 10
- TALUK HEADQUARTER
- VILLAGES WITH 5000 POPULATION AND ABOVE — S H
- STATE HIGHWAY
- MAJOR DISTRICT ROADS
- CANALS
- RIVERS & STREAMS
- SYMBOLIC REPRESENTATION OF VILLAGES IN THE FOLLOWING CATEGORIES — LESS THAN 200 | 200-499 | 500-999 | 1000 AND ABOVE
- POST OFFICE, POLICE STATION — P O, P S
- TRAVELLERS' BUNGALOW, REST HOUSE — T B
- TOWNS, POST & TELEGRAPH OFFICE — P&T
- HOSPITALS, DISPENSARIES, PRIMARY HEALTH CENTRES, CHILD & MATERNITY WELFARE CENTRES — D
- UNINHABITED VILLAGES

SIRUGUPPA TALUK

HOSPET TALUK

HARAPANAHALLI TALUK

KUDLIGI TALUK

ADONI TALUK

BELLARY TALUK

TUNGABHADRA RIVER

SIRUGUPPA ANICUT

HAGARI RIVER

SIRUGUPPA P&T TB

TEKKALAKOTA P&T

TO ADONI

TO HOLALAGUNDI

TO BELLARY

POSITION OF SIRUGUPPA TALUK IN BELLARY DISTRICT

POSITION OF BELLARY DISTRICT IN MYSORE

M R SURYANARAYAN

E OF GREENWICH

ALPHABETICAL LIST OF VILLAGES

SIRUGUPPA TALUK

Sl. No.	Name of Village	1971 Census Location Code Number	Population 1961	Population 1971	Square in the Taluk Map in which the village is located
1	2	3	4	5	6
1.	Alabanur ..	15	265	268	F-3
2.	Agasanur ..	19	1,418	1,347	E-2
3.	Akkatangirahal ..	8	284	285	E-2
4.	Araliganur ..	48	1,017	1,367	D-3
5.	Bagawady ..	28	1,294	1,610	C-2
6.	Balakundi ..	70	1,393	1,819	D-4
7.	Bandrahal ..	40	1,023	1,255	E-3
8.	Basarahal ..	7	263	280	E-1
9.	Beerahalli ..	5	795	804	E-1
10.	Bhyragama Dinne ..	9	534	542	E-2
11.	Bhyrapura ..	67	1,039	1,186	D-5
12.	B. M. Sugur ..	16	460	588	F-3
13.	Boggur ..	44	518	915	D-3
14.	Bommalapura ..	21	586	605	E-2
15.	Budiguppa ..	69	970	1,277	D-5
16.	Chanakanur ..	45	529	697	D-3
17.	Chikkabellary ..	24	818	863	D-1
18.	Darur ..	83	818	1,329	D-5
19.	Dasapura ..	54	727	774	C-5
20.	Desanur ..	26	1,637	2,082	C-3
21.	Devalapura ..	47	1,039	917	C-3
22.	Gajiginahal ..	30	238	330	D-2
23.	Gosabalu ..	68	783	1,033	D-5
24.	Gubbihal ..	10	209	210	E-2
25.	Gundiganur ..	56	163	269	B-5
26.	Hagalur ..	82	1,072	1,279	D-6
27.	Hagalur-Hosahalli ..	81	1,241	1,484	D-6
28.	Halekota ..	32	20	330	D-2
29.	Halekota ..	51	1,920	2,479	C-4
30.	Halumuravani ..	25	..	66	E-2
31.	Hatcholli ..	1	2,215	2,528	D-1
32.	Havinahal ..	57	953	1,187	B-5
33.	Herakal ..	65	770	957	C-4
34.	Hirehal ..	72	279	380	D-4
35.	Honnarahalli ..	23	187	167	D-1
36.	Ibrampura ..	27	436	581	C-3
37.	Ittigihal ..	17	306	358	F-3
38.	Kallukutiginahal ..	6	251	215	E-1
39.	Karchiganur .	29	430	574	D-3
40.	Karur ..	66	2,274	3,010	D-5
41.	Kenchagarbelagal ..	74	1,527	2,110	D-4
42.	Kenchanagudda ..	46	1,713	2,226	C-3
43.	Kesarakoni ..	31	..	10	D-2
44.	Konchigeri ..	55	1,288	,1488	C-6
45.	Kotehal ..	42	321	613	D-3
46.	Kotehalsugur ..	41	991	1,111	D-3
47.	Kottalachinta ..	22	940	1,012	E-2
48.	Kududarahal ..	34	693	753	D-2
49.	Kuriganur ..	76	516	623	D-5
50.	Kuruvalli ..	36	1,162	1,304	D-3
51.	Malapura ..	61	113	168	B-5
52.	Manjinahal ..	49	Un-inhabited		D-4
53.	Manur ..	59	834	1,057	A-5
54.	Manursugur ..	60	1,470	1,892	A-5
55.	Matur ..	2	272	288	E-1
56.	Mittesugur ..	20	297	318	E-2
57.	Motaradinni ..	12	Un-inhabited		E-2
58.	Motasugur ..	77	428	604	D-5
59.	Muddatanur ..	58	1,416	2,279	B-5
60.	Mudenur ..	73	614	771	D-4
61.	Mylapura ..	75	307	418	D-4
62.	Nadanga ..	18	1,007	1,128	E-3
63.	Nadivi ..	62	874	1,096	B-4
64.	Nagalapura ..	35	855	1,040	D-2
65.	Nagarahal ..	14	511	613	F-3
66.	Nit ur ..	64	528	601	C-4
67.	Poppanahal ..	50	670	735	D-4
68.	Raravi ..	39	2,220	,2688	D-3
69.	Ravihal ..	11	1,247	1,149	E-2
70.	Saliganur .	43	196	318	D-3
71.	Sanavasapura ..	84	1,323	1.522	C-6
72.	Seedaragadda ..	33	592	656	D-2
73.	Siddaramapura ..	53	269	382	C-5
74.	Sirigeri .	52	4,543	5,661	C-5
75.	Talur ..	80	1,447	1,829	E-6
76.	Tondehal ..	38	426	448	D-3
77.	T. Rampur ..	37	443	500	D-3
78.	Tsallakudlur ..	3	688	839	E-1
79.	Udegolam ..	63	576	615	B-4
80.	Ulur ..	79	687	1,032	E-5
81.	Uppara-Hosahalli ..	71	1,269	1,736	D-4
82.	Uttanur ..	78	1,286	1,869	E-5
83.	Vattumuranani ..	4	566	602	E-1
84.	Venkatapur ..	13	210	234	E-2

PRIMARY

SIRUGUPPA TALUK

L.C. No.	Name of village/ town/ward/ urban enumerators' block No.	Area of village in acres and of town/ ward in Km.^{2}	No.of Occupied residential houses	No.of households	Total population (including Institutional and Houseless population)			Scheduled Castes		Scheduled Tribes		Literate and educated persons		WORKERS			
														Total workers (I–IX)		I	
					P	M	F	M	F	M	F	M	F	M	F	M	F
1	2	3	4	5	6	7	8	9	10	11	12	13	14	15	16	17	18
SIRUGUPPA TALUK																	
8.	**Siruguppa Taluk T**	**1044.0**	**21025**	**23967**	**110103**	**55057**	**55046**	**8717**	**9276**	**321**	**322**	**14366**	**3624**	**33182**	**15624**	**12451**	**2624**
	R	**970.8**	**15976**	**17992**	**84277**	**42202**	**42075**	**6681**	**7019**	**211**	**220**	**10426**	**2208**	**25803**	**12218**	**10820**	**2374**
	U	**73.2**	**5049**	**5975**	**25826**	**12855**	**12971**	**2036**	**2257**	**110**	**102**	**3940**	**1416**	**7279**	**3406**	**1631**	**250**
1.	Hatcholli	6,061	415	445	2,528	1,285	1,243	328	325	3	1	547	142	649	52	393	29
2.	Matur	2,465	45	47	288	150	138	27	23	..	..	25	2	95	9	7	2
3.	Tsallakudlur	2,583	154	159	839	396	443	76	96	..	..	114	21	274	15	120	3
4.	Vattumuravani	2,057	105	107	602	310	292	28	20	..	..	141	43	190	24	113	5
5.	Beerahalli	1,525	150	159	804	415	389	48	51	..	..	131	27	273	93	64	9
6.	Kallukutiginahal	1,009	41	43	215	105	110	20	28	..	..	43	15	64	50	40	10
7.	Basarahalli	1,319	45	53	280	148	132	38	36	..	..	46	16	104	49	44	5
8.	Akkatangirahal	661	51	51	285	140	145	20	20	..	..	31	4	92	50	43	6
9.	Bhyaragamadinne	1,059	101	106	542	267	275	24	26	..	..	86	12	159	33	86	5
10.	Gubbihal	649	38	39	210	106	104	2	3			44	4	68	30	28	1
11.	Ravihal	4,426	214	224	1,149	562	587	74	64	..	..	121	26	351	150	4	..
12.	Motaradinne	494	..	..	..	..	..	Un-inhabited		..	..	..	..	..	..	..	..
13.	Venkatapur	651	48	48	234	127	107	13	8	..	..	34	2	79	3	52	1
14.	Nagarahal	1,073	107	111	613	311	302	44	43	..	..	78	10	199	27	139	2
15.	Alabanur	1,640	56	58	268	132	136	52	46	..	..	26	6	86	31	37	2
16.	B. M. Sugur	750	102	108	588	281	307	61	66	..	..	133	60	181	36	122	5
17.	Ittigihal	1,688	69	72	358	182	176	38	40	..	..	91	32	100	28	17	2
18.	Nadanga	2,745	212	220	1,128	549	579	61	68	..	..	134	20	336	138	131	18
19.	Agasanur	4,423	245	248	1,347	663	684	182	191	..	..	136	19	417	120	243	15
20.	Mittesugur	1,435	63	64	318	155	163	4	4	..	..	40	4	115	106	94	85
21.	Bommalapura	2,354	225	129	605	307	298	20	13	..	..	157	51	194	32	104	6
22.	Kottalachinta	2,196	184	192	1,012	49	513	80	81	..	..	185	27	309	96	143	..
23.	Honnarahalli	1,537	32	33	167	98	79	13	11	..	..	44	9	59	22	38	..
24.	Chikkabellary	2,934	164	170	863	441	422	25	22	6	..	143	45	299	33	157	2
25.	Halumuravani	790	13	13	66	834	32	..	..	..	..	9	11	28	..	15	..
26.	Desanur	3,589	433	437	2,082	1,031	1,051	335	390	..	..	239	68	633	498	127	35
27.	Ibrampura	1,059	115	116	581	301	280	123	127	..	..	74	11	188	52	4	1
28.	Bagawady	6,584	341	344	1,610	810	800	13	13	..	..	150	58	495	409	216	128
29.	Karchiganur	1,171	111	114	574	287	287	..	..	..	..	95	12	172	76	76	6
30.	Gajiginahal	1,334	55	55	330	160	170	53	74	..	..	63	11	105	57	59	1
31.	Kesarakoni	817	2	2	10	3	7	..	..	..	..	1	1	3	2	1	..
32.	Halekota	1,016	3	3	22	11	11	..	..	..	..	1	..	6	..	2	..
33.	Seedaragadda	1,827	136	137	656	329	327	56	68	..	..	76	16	220	171	107	..
34.	Kududarahal	2,041	147	153	753	364	389	59	75	..	..	87	17	253	234	28	17
35.	Nagalapura	3,458	92	103	1,040	516	524	164	175	..	..	137	26	301	127	98	11

NOTE: The total of the village areas may not tally with the rural area of the taluk. The data on these areas are from different sources and no attempt has been made to tally the two.

CENSUS ABSTRACT

SIRUGUPPA TALUK

WORKERS																		NON-WORKERS		
II		III		IV		V(*a*)		V(*b*)		VI		VII		VIII		IX		X		L.C.
M	F	M	F	M	F	M	F	M	F	M	F	M	F	M	F	M	F	M	F	No.
19	20	21	22	23	24	25	26	27	28	29	30	31	32	33	34	35	36	37	38	1
15427	**11819**	**356**	**50**	**1**	..	**892**	**377**	**424**	**57**	**312**	**37**	**1134**	**190**	**153**	**10**	**2032**	**460**	**21875**	**39422**	
12117	**8995**	**314**	**49**	**1**	..	**547**	**245**	**149**	**15**	**206**	**27**	**416**	**127**	**46**	**1**	**1287**	**385**	**16299**	**29857**	
3310	**2824**	**42**	**1**	..	..	**345**	**132**	**275**	**42**	**106**	**10**	**718**	**63**	**107**	**9**	**745**	**75**	**5576**	**9565**	
124	8	3	..	..	..	19	1	3	2	31	..	12	5	3	..	61	7	636	1,191	1
82	6	4	1	..	..	..	..	..	..	..	..	1	..	..	..	1	..	55	129	2
120	6	20	..	..	..	5	..	..	..	2	..	4	1	2	..	1	5	122	428	3
51	18	1	..	..	..	2	..	..	..	1	..	11	..	..	..	11	1	120	268	4
168	79	..	..	..	..	10	..	2	..	11	1	9	1	1	..	8	3	142	296	5
20	37	..	..	..	..	..	..	..	..	1	..	2	1	..	..	1	2	41	60	6
53	44	..	..	..	..	..	..	..	..	1	..	1	..	1	..	4	..	44	83	7
41	41	..	..	..	..	..	..	2	..	..	..	4	..	..	..	2	3	48	95	8
64	28	..	..	..	..	1	..	1	..	..	..	4	..	..	..	3	..	108	242	9
39	29	..	..	..	..	..	..	..	..	..	..	..	..	..	..	1	..	38	74	10
323	144	..	1	..	..	6	..	..	..	1	..	5	3	1	..	11	2	211	437	11
..	..	..	..	..	..	..	..	..	..	..	..	..	..	..	..	..	..	..	..	12
14	1	..	..	..	..	4	1	3	..	..	..	3	..	..	..	3	..	48	104	13
38	20	6	..	..	..	1	..	2	..	..	..	5	..	1	..	7	5	112	275	14
32	27	6	1	..	..	..	..	..	..	4	..	1	..	..	..	6	1	46	105	15
10	2	18	17	..	..	1	..	4	..	7	3	2	1	..	..	17	8	100	271	16
64	25	1	..	..	..	2	..	1	..	1	..	4	1	..	..	10	..	82	148	17
170	107	1	..	..	..	8	..	2	1	..	..	9	6	2	..	13	6	213	441	18
146	98	..	..	..	..	2	2	..	..	19	..	2	1	..	..	5	4	246	564	19
20	21	..	..	..	..	..	..	..	..	..	..	..	..	..	..	1	..	40	57	20
85	26	..	..	..	..	1	..	..	..	..	..	1	..	..	..	3	..	113	266	21
140	96	1	..	..	..	15	..	..	..	..	..	..	..	1	..	9	..	190	417	22
16	22	..	..	..	..	1	..	..	..	..	.	..	..	..	..	4	..	29	57	23
114	28	1	..	..	..	5	..	1	..	..	..	6	3	1	..	14	..	142	389	24
13	..	..	..	..	..	..	..	..	..	..	..	..	..	.	..	..	..	6	32	25
423	446	17	4	..	..	5	2	3	..	8	..	23	3	2	..	25	8	398	553	26
166	50	2	..	..	..	3	..	1	..	4	..	5	1	..	..	3	..	113	228	27
245	275	2	..	..	..	10	..	3	2	..	..	10	3	..	..	9	1	315	391	28
89	69	..	..	..	..	..	..	..	..	..	..	1	..	..	..	6	1	115	211	29
41	51	..	..	..	..	2	..	..	..	..	..	..	..	..	..	3	5	55	113	30
2	2	..	..	..	..	..	..	..	..	..	..	..	..	..	..	..	..	..	5	31
2	..	1	..	..	..	..	..	..	..	..	..	..	..	..	..	1	..	5	11	32
76	62	21	3	..	..	2	..	2	..	4	1	4	3	..	..	4	2	109	256	33
184	196	18	10	..	..	5	1	1	..	3	..	4	2	1	..	9	8	111	155	34
169	108	2	..	..	..	9	5	5	..	2	..	5	3	..	..	11	..	215	397	35

PRIMARY

SIRUGUPPA TALUK

L.C. No.	Name of village/ town/ward/ urban enume-rators' block No.	Area of village in acres and of town/ ward in Km.^{2}	No.of Occu-pied resi-dential houses	No.of house-holds	Total population (including Institutional and Houseless population)			Scheduled Castes		Scheduled Tribes		Literate and educated persons		WORKERS			
														Total workers (I–IX)		I	
					P	M	F	M	F	M	F	M	F	M	F	M	F
1	2	3	4	5	6	7	8	9	10	11	12	13	14	15	16	17	18
SIRUGUPPA TALUK																	
8.	**Siruguppa Taluk T**	**1044.0**	**21025**	**23967**	**110103**	**55057**	**55046**	**8717**	**9276**	**321**	**322**	**14366**	**3624**	**33182**	**15624**	**12451**	**2624**
	R	**970.8**	**15976**	**17992**	**84277**	**42202**	**42075**	**6681**	**7019**	**211**	**220**	**10426**	**2208**	**25803**	**12218**	**10820**	**2374**
	U	**73.2**	**5049**	**5975**	**25826**	**12855**	**12971**	**2036**	**2257**	**110**	**102**	**3940**	**1416**	**7279**	**3406**	**1631**	**250**
1.	Hatcholli	.. 6,061	415	445	2,528	1,285	1,243	328	325	3	1	547	142	649	52	393	29
2.	Matur	.. 2,465	45	47	288	150	138	27	23	..	..	25	2	95	9	7	2
3.	Tsallakudlur	.. 2,583	154	159	839	396	443	76	96	..	..	114	21	274	15	120	3
4.	Vattumuravani	.. 2,057	105	107	602	310	292	28	20	..	..	141	43	190	24	113	5
5.	Beerahalli	.. 1,525	150	159	804	415	389	48	51	..	..	131	27	273	93	64	9
6.	Kallukutiginahal	.. 1,009	41	43	215	105	110	20	28	..	..	43	15	64	50	40	10
7.	Basarahalli	.. 1,319	45	53	280	148	132	38	36	..	..	46	16	104	49	44	5
8.	Akkatangirahal	.. 661	51	51	285	140	145	20	20	..	..	31	4	92	50	43	6
9.	Bhyaragamadinne	.. 1,059	101	106	542	267	275	24	26	..	..	86	12	159	33	86	5
10.	Gubbihal	.. 649	38	39	210	106	104	2	3			44	4	68	30	28	1
11.	Ravihal	.. 4,426	214	224	1,149	562	587	74	64	..	..	121	26	351	150	4	..
12.	Motaradinne	.. 494	..	..	..	..	..	Un-inhabited		..	..	..	..	..	..	..	..
13.	Venkatapur	.. 651	48	48	234	127	107	13	8	..	..	34	2	79	3	52	1
14.	Nagarahal	.. 1,073	107	111	613	311	302	44	43	..	..	78	10	199	27	139	2
15.	Alabanur	.. 1,640	56	58	268	132	136	52	46	..	..	26	6	86	31	37	2
16.	B. M. Sugur	.. 750	102	108	588	281	307	61	66	..	..	133	60	181	36	122	5
17.	Ittigihal	.. 1,688	69	72	358	182	176	38	40	..	..	91	32	100	28	17	2
18.	Nadanga	.. 2,745	212	220	1,128	549	579	61	68	..	..	134	20	336	138	131	18
19.	Agasanur	.. 4,423	245	248	1,347	663	684	182	191	..	..	136	19	417	120	243	15
20.	Mittesugur	.. 1,435	63	64	318	155	163	4	4	..	..	40	4	115	106	94	85
21.	Bommalapura	.. 2,354	225	129	605	307	298	20	13	..	..	157	51	194	32	104	6
22.	Kottalachinta	.. 2,196	184	192	1,012	49	513	80	81	..	..	185	27	309	96	143	..
23.	Honnarahalli	.. 1,537	32	33	167	98	79	13	11	..	..	44	9	59	22	38	..
24.	Chikkabellary	.. 2,934	164	170	863	441	422	25	22	6	..	143	45	299	33	157	2
25.	Halumuravani	.. 790	13	13	66	834	32	..	..	..	..	9	11	28	..	15	..
26.	Desanur	.. 3,589	433	437	2,082	1,031	1,051	335	390	..	..	239	68	633	498	127	35
27.	Ibrampura	.. 1,059	115	116	581	301	280	123	127	..	..	74	11	188	52	4	1
28.	Bagawady	.. 6,584	341	344	1,610	810	800	13	13	..	..	150	58	495	409	216	128
29.	Karchiganur	.. 1,171	111	114	574	287	287	..	..	..	..	95	12	172	76	76	6
30.	Gajiginahal	.. 1,334	55	55	330	160	170	53	74	..	..	63	11	105	57	59	1
31.	Kesarakoni	.. 817	2	2	10	3	7	..	..	..	..	1	1	3	2	1	..
32.	Halekota	.. 1,016	3	3	22	11	11	..	..	..	..	1	..	6	..	2	..
33.	Seedaragadda	.. 1,827	136	137	656	329	327	56	68	..	..	76	16	220	171	107	..
34.	Kududarahal	.. 2,041	147	153	753	364	389	59	75	..	..	87	17	253	234	28	17
35.	Nagalapura	.. 3,458	92	103	1,040	516	524	164	175	..	..	137	26	301	127	98	11

NOTE: The total of the village areas may not tally with the rural area of the taluk. The data on these areas are from different sources and no attempt has been made to tally the two.

CENSUS ABSTRACT

SIRUGUPPA TALUK

WORKERS																		NON-WORKERS		
II		III		IV		V(*a*)		V(*b*)		VI		VII		VIII		IX		X		L.C.
M	F	M	F	M	F	M	F	M	F	M	F	M	F	M	F	M	F	M	F	No.
19	20	21	22	23	24	25	26	27	28	29	30	31	32	33	34	35	36	37	38	1
15427	**11819**	**356**	**50**	**1**	..	**892**	**377**	**424**	**57**	**312**	**37**	**1134**	**190**	**153**	**10**	**2032**	**460**	**21875**	**39422**	
12117	**8995**	**314**	**49**	**1**	..	**547**	**245**	**149**	**15**	**206**	**27**	**416**	**127**	**46**	**1**	**1287**	**385**	**16299**	**29857**	
3310	**2824**	**42**	**1**	..	..	**345**	**132**	**275**	**42**	**106**	**10**	**718**	**63**	**107**	**9**	**745**	**75**	**5576**	**9565**	
124	8	3	..	..	..	19	1	3	2	31	..	12	5	3	..	61	7	636	1,191	1
82	6	4	1	..	..	..	..	..	..	..	..	1	..	..	..	1	..	55	129	2
120	6	20	..	..	..	5	..	..	..	2	..	4	1	2	..	1	5	122	428	3
51	18	1	..	..	..	2	..	..	..	1	..	11	..	..	..	11	1	120	268	4
168	79	..	..	..	..	10	..	2	..	11	1	9	1	1	..	8	3	142	296	5
20	37	..	..	..	..	..	..	..	..	1	..	2	1	..	..	1	2	41	60	6
53	44	..	..	..	..	..	..	..	..	1	..	1	..	1	..	4	..	44	83	7
41	41	..	..	..	..	..	..	2	..	..	..	4	..	..	..	2	3	48	95	8
64	28	..	..	..	..	1	..	1	..	..	..	4	..	..	..	3	..	108	242	9
39	29	..	..	..	..	..	..	..	..	..	..	..	..	..	..	1	..	38	74	10
323	144	..	1	..	..	6	..	..	..	1	..	5	3	1	..	11	2	211	437	11
..	..	..	..	..	..	..	..	..	..	..	..	..	..	..	..	..	..	..	..	12
14	1	..	..	..	..	4	1	3	..	..	..	3	..	..	..	3	..	48	104	13
38	20	6	..	..	..	1	..	2	..	..	..	5	..	1	..	7	5	112	275	14
32	27	6	1	..	..	..	..	..	..	4	..	1	..	..	..	6	1	46	105	15
10	2	18	17	..	..	1	..	4	..	7	3	2	1	..	..	17	8	100	271	16
64	25	1	..	..	..	2	..	1	..	1	..	4	1	..	..	10	..	82	148	17
170	107	1	..	..	..	8	..	2	1	..	..	9	6	2	..	13	6	213	441	18
146	98	..	..	..	..	2	2	..	..	19	..	2	1	..	..	5	4	246	564	19
20	21	..	..	..	..	..	..	..	..	..	..	..	..	..	..	1	..	40	57	20
85	26	..	..	..	..	1	..	..	..	..	..	1	..	..	..	3	..	113	266	21
140	96	1	..	..	..	15	..	..	..	..	..	..	..	1	..	9	..	190	417	22
16	22	..	..	..	..	1	..	..	..	..	..	..	..	..	..	4	..	29	57	23
114	28	1	..	..	..	5	..	1	..	..	..	6	3	1	..	14	..	142	389	24
13	..	..	..	..	..	..	..	..	..	..	..	..	..	.	..	..	..	6	32	25
423	446	17	4	..	..	5	2	3	..	8	..	23	3	2	..	25	8	398	553	26
166	50	2	..	..	..	3	..	1	..	4	..	5	1	..	..	3	..	113	228	27
245	275	2	..	..	..	10	..	3	2	..	..	10	3	..	..	9	1	315	391	28
89	69	..	..	..	..	..	..	..	..	..	..	1	..	..	..	6	1	115	211	29
41	51	..	..	..	..	2	..	..	..	..	..	..	..	..	..	3	5	55	113	30
2	2	..	..	..	..	..	..	..	..	..	..	..	..	..	..	..	..	..	5	31
2	..	1	..	..	..	..	..	..	..	..	..	..	..	..	..	1	..	5	11	32
76	62	21	3	..	..	2	..	2	..	4	1	4	3	..	..	4	2	109	256	33
184	196	18	10	..	..	5	1	1	..	3	..	4	2	1	..	9	8	111	155	34
169	108	2	..	..	..	9	5	5	..	2	..	5	3	..	..	11	..	215	397	35

PRIMARY

SIRUGUPPA TALUK

L.C. No.	Name of village/ town/ward/ urban enume-rators' block No.	Area of village in acres and of town/ ward in Km.^{2}	No.of Occu-pied resi-dential houses	No.of house-holds	Total population (including Institutional and Houseless population)			Scheduled Castes		Scheduled Tribes		Literate and educated persons		WORKERS			
														Total workers (I–IX)		I	
					P	M	F	M	F	M	F	M	F	M	F	M	F
1	2	3	4	5	6	7	8	9	10	11	12	13	14	15	16	17	18
36.	Kuruvalli	.. 3,026	234	246	1,304	671	633	225	246	.	..	119	26	397	162	145	4
37.	T. Rampura	.. 1,123	100	104	500	266	234	12	11	..	..	55	6	168	27	86	..
38.	Tondehal	.. 1,212	107	93	448	215	233	..	..	..	..	38	5	134	34	54	..
39.	Raravi	.. 8,051	538	576	2,688	1,344	1,344	230	201	..	..	257	27	876	591	336	210
40.	Bandrahal	.. 2,671	228	229	1,255	622	633	51	61	..	..	106	11	428	402	155	48
41.	Kotehalsugur	.. 3,337	175	209	1,111	555	556	183	181	..	..	96	2	344	85	204	24
42.	Kotehal	.. 1,662	110	110	613	301	312	3	5	..	..	64	49	183	22	2	21
43.	Saliganur	.. 1,203	60	85	318	152	166	..	..	..	..	45	19	87	54	53	15
44.	Boggur	.. 2,445	184	232	915	453	462	32	18	49	66	173	61	266	94	168	26
45.	Chanakanur	.. 1,047	142	160	497	350	347	29	31	133	141	70	6	222	21	147	1
46.	Kenchanagudda	.. 2,804	478	479	2,226	1,092	1,134	474	513	..	..	119	43	631	441	153	5
47.	Devalapura	.. 1,728	555	557	917	447	470	145	143	..	..	48	3	273	124	137	20
48.	Araliganur	.. 2,468	120	121	1,367	682	685	129	140	..	..	212	7	367	262	9	2
49.	Manjinahal (B)	.. 1,022	..	..	.	..	..	Un-inhabited		..	..	..	..	.	..	..	..
50.	Poppanahal	.. 784	152	165	735	377	358	38	32	..	..	40	3	247	138	45	3
51.	Halekota	.. 6,659	399	414	2,479	1,237	1,242	112	109	..	..	130	28	732	202	349	49
52.	Sirigeri	.. 9,318	1,095	1,193	5,661	2,864	2,797	442	469	..	..	788	209	1,683	939	475	165
53.	Siddaramapura	.. 1,192	74	75	382	211	171	38	29	..	..	76	5	116	61	41	12
54.	Dasapura	.. 1,618	139	150	774	391	383	4	3	..	..	139	11	255	111	94	9
55.	Konchigeri	.. 3,693	286	338	1,488	762	726	114	107	..	..	154	25	432	221	182	51
56.	Gundiganur	.. 854	53	56	269	134	135	1	.	..	..	49	5	78	22	57	12
57.	Havinahal	.. 3,652	234	232	1,187	572	15	141	158	..	..	149	37	389	151	211	39
58.	Muddatanur	.. 5.189	407	1,577	2,279	1,120	1,159	238	263	..	..	211	89	722	246	310	36
59.	Manur	.. 3,663	382	390	1,057	520	537	62	60	..	..	83	24	298	125	203	7
60.	Manur-Sugur	.. 5,913	139	162	1,892	946	946	146	168	..	.	160	51	604	340	179	15
61.	Malapura	.. 2,703	35	41	168	77	91	51	56	..	..	7	3	41	20	7	4
62.	Nadivi	.. 6,987	151	247	1,096	541	555	78	108	..	..	152	33	333	102	89	21
63.	Udegolam	.. 2,023	112	143	615	293	322	51	77	.	..	58	4	214	172	68	58
64.	Nittur	.. 3,561	111	147	601	296	305	67	66	..	..	64	19	173	106	75	8
65.	Herakal	.. 3,189	171	327	957	465	492	125	119	.	.	57	13	297	196	128	8
66.	Karur	.. 8,002	549	550	3,010	1,486	1,524	190	163	..	..	472	60	864	423	288	110
67.	Bhyrapura	.. 2,144	241	264	1,186	619	567	83	96	..	..	203	18	389	103	298	4
68.	Gosabalu	.. 2,758	149	173	1,033	544	489	18	20	..	..	22	..	332	84	235	42
69.	Budiguppa	.. 3,504	238	238	1,277	657	620	72	75	..	..	124	27	426	130	209	1
70.	Balakundi	.. 4,891	588	589	1,819	928	891	119	103	..	..	205	76	581	179	180	18
71.	Uppara-Hosahalli	.. 5,540	478	481	1,736	877	889	4	16	20	12	229	46	506	301	209	30
72.	Hirehal	.. 2,280	76	72	380	192	188	..	..		..	26	..	87	4	32	1
73.	Mudenur	.. 2,668	148	159	771	369	402	102	103	..	..	58	5	221	63	29	28
74.	Kenchagar-Belagal	.. 9,032	363	385	2,110	1,051	1,059	152	175	..	..	290	52	642	581	463	416
75.	Mylapura	.. 2,797	79	82	418	212	206	27	30	..	..	85	37	137	64	62	6

CENSUS ABSTRACT

SIRUGUPPA TALUK

WORKERS																		NON-WORKERS		
II		III		IV		V(*a*)		V(*b*)		VI		VII		VIII		IX		X		L.C.
M	F	M	F	M	F	M	F	M	F	M	F	M	F	M	F	M	F	M	F	No.
19	20	21	22	23	24	25	26	27	28	29	30	31	32	33	34	35	36	37	38	1
206	134	2	..	..	..	21	11	..	..	3	..	3	3	2	..	15	10	274	471	36
63	26	..	..	..	..	5	..	..	..	11	..	1	1	..	..	2	..	98	207	37
61	21	..	..	..	..	8	12	..	..	..	..	2	1	..	..	9	..	81	199	38
469	371	2	..	..	..	15	..	4	..	7	..	20	7	2	..	21	3	468	753	39
240	326	..	..	..	..	5	24	..	..	..	..	..	1	1	..	27	3	194	231	40
115	58	..	..	..	..	7	..	5	..	..	..	3	3	..	..	10	..	211	471	41
170	..	..	..	..	..	..	1	4	..	..	..	1	..	..	..	6	..	118	290	42
22	39	6	..	..	..	2	..	..	..	..	..	3	..	..	..	1	..	65	112	43
63	64	12	..	..	..	5	..	..	..	5	..	3	1	..	..	10	3	187	368	44
55	18	..	..	..	..	..	1	1	..	..	..	3	..	..	.	16	1	128	326	45
460	435	..	..	..	..	1	..	1	..	..	..	11	..	..	..	5	1	461	693	46
113	93	7	1	..	..	1	1	..	..	..	..	6	4	..	..	9	5	174	346	47
351	257	..	..	..	..	1	2	..	..	..	..	..	..	..	..	6	1	315	423	48
..	..	..	..	..	..	..	..	..	Un-inhabited	..	..	..	..	..	..	..	..	..	..	49
193	33	1	..	..	..	1	..	..	..	..	..	2	1	..	..	5	1	130	220	50
332	145	2	3	..	..	23	2	13	2	..	..	4	1	2	..	7	..	565	1,040	51
852	603	2	1	1	..	128	91	12	..	3	..	28	16	8	..	174	63	1,181	1,858	52
47	45	7	..	..	..	2	..	9	3	6	..	3	1	..	..	1	..	95	110	53
135	95	13	1	..	..	2	1	3	..	1	..	1	4	..	..	6	1	136	272	54
145	120	..	..	..	..	2	1	..	..	..	..	3	2	..	..	100	47	330	505	55
16	10	2	..	..	..	..	..	..	..	..	..	1	..	..	..	2	..	56	113	56
120	106	8	..	..	..	8	2	3	..	..	..	13	1	..	..	26	3	183	464	57
287	167	5	..	..	..	8	7	10	..	..	..	6	..	1	1	95	35	398	913	58
74	112	9	..	..	..	7	1	..	..	1	1	1	..	..	.	3	4	222	412	59
380	300	4	2	..	..	15	22	1	..	..	..	1	..	..	..	24	1	342	606	60
31	16	..	..	..	..	..	..	..	..	..	..	1	..	..	..	2	..	36	71	61
230	81	1	..	..	..	3	..	..	..	..	..	3	..	2	..	5	..	208	453	62
84	81	..	..	..	..	5	20	..	..	1	..	2	..	2	..	52	13	79	150	63
58	89	23	2	..	..	3	..	..	..	1	..	7	3	2	..	4	4	123	199	64
125	184	23	..	..	..	7	1	..	1	3	..	10	2	..	..	1	..	168	296	65
404	285	9	..	..	..	15	1	4	..	8	2	16	2	2	..	118	23	622	1,101	66
58	92	6	..	..	..	8	..	..	..	7	..	3	..	..	..	9	7	230	464	67
90	40	..	..	..	..	..	..	..	..	..	..	..	..	..	..	7	2	212	405	68
187	123	..	..	..	..	8	..	1	..	2	..	1	..	..	..	18	6	231	490	69
334	136	2	..	..	..	21	9	1	..	..	..	14	1	1	..	28	15	347	712	70
215	256	7	1	..	..	21	2	3	1	4	1	21	5	..	..	26	5	371	558	71
53	..	..	..	..	..	..	..	..	..	..	..	..	2	..	..	2	1	105	184	72
145	9	6	1	..	..	9	5	5	..	10	12	6	3	..	..	11	5	148	339	73
92	143	5	..	..	..	10	1	15	1	14	5	15	4	2	..	26	11	409	478	74
63	56	4	..	..	..	2	..	..	1	..	..	1	1	..	..	5	..	75	142	75

PRIMARY

SIRUGUPPA TALUK

L.C. No.	Name of village/ town/ward/ urban enume-rators' block No.	Area of village in acres and of town/ ward in Km.^{2}	No.of Occu-pied resi-dential houses	No.of house-holds	Total population (including Institutional and Houseless population)			Scheduled Castes		Scheduled Tribes		Literate and educated persons		WORKERS			
														Total workers (I–IX)		I	
					P	M	F	M	F	M	F	M	F	M	F	M	F
1	2	3	4	5	6	7	8	9	10	11	12	13	14	15	16	17	18
76.	Kuriganur	.. 1,963	125	161	623	327	296	39	38	..	..	91	20	190	22	111	3
77.	Motasugur	.. 1,974	97	100	604	307	297	86	54	..	..	85	21	191	114	49	12
78.	Uttanur	.. 2,941	343	345	1,869	916	953	125	144	..	..	171	15	540	482	167	67
79.	Ulur	.. 2,392	198	198	1,032	530	502	57	48	..	..	128	6	335	132	236	96
80.	Talur	.. 5,432	352	379	1,829	929	900	89	73	..	..	249	38	596	332	305	99
81.	Hagalur-Hosahalli	.. 5,636	261	261	1,484	750	734	82	72	..	..	180	32	517	303	286	118
82.	Hagalur	.. 5,429	282	288	1,279	656	623	85	100	..	..	247	27	402	162	250	24
83.	Darur	.. 1,712	263	263	1,329	665	664	19	24	..	..	221	46	395	130	193	8
84.	Sanavasapura	.. 2,106	261	283	1,522	766	756	90	104	..	..	159	30	465	385	104	6

CENSUS ABSTRACT

SIRUGUPPA TALUK

WORKERS																		NON-WORKERS		
II		III		IV		V(*a*)		V(*b*)		VI		VII		VIII		IX		X		L.C.
M	F	M	F	M	F	M	F	M	F	M	F	M	F	M	F	M	F	M	F	No.
19	20	21	22	23	24	25	26	27	28	29	30	31	32	33	34	35	36	37	38	1
66	17	..	..	..	..	5	..	1	..	..	..	3	1	..	..	4	1	237	274	76
132	102	..	..	..	..	..	..	2	..	1	..	2	..	..	..	5	..	116	183	77
324	399	1	..	..	..	2	2	6	1	6	..	11	6	1	..	22	7	376	471	78
71	29	..	..	..	..	5	1	1	..	..	..	12	5	..	..	10	1	195	370	79
246	230	1	..	..	..	4	..	4	..	2	..	9	2	..	..	25	1	333	568	80
190	158	3	..	..	..	13	8	..	..	2	..	4	..	1	..	18	19	233	431	81
141	136	..	..	..	..	3	..	..	..	..	..	1	..	..	..	7	2	254	461	82
168	115	4	..	..	..	16	4	..	..	1	..	3	1	1	..	9	2	270	534	83
297	368	12	..	..	..	1	..	4	..	7	1	14	4	..	..	26	6	301	371	84

PRIMARY

SIRUGUPPA TALUK

L.C. No.	Name of village/ town/ward/ urban enume-rators' block No.		Area of village in acres and of town/ ward in Km.^{2}	No.of Occu-pied resi-dential houses	No.of house-holds	Total population (including Institutional and Houseless population)			Scheduled Castes		Scheduled Tribes		Literate and educated persons		WORKERS			
															Total workers (I–IX)		I	
						P	M	F	M	F	M	F	M	F	M	F	M	F
1	2		3	4	5	6	7	8	9	10	11	12	13	14	15	16	17	18
	URBAN																	
3/X	**Siruguppa**	..	**30.06**	**2,978**	**3,798**	**14,897**	**7,389**	**7,508**	**1,630**	**1,814**	**110**	**102**	**2,601**	**1,099**	**4,105**	**2,255**	**411**	**87**
	1A	..		130	227	589	283	306	..	..	..	..	85	40	181	115	6	..
	1B	..		146	209	758	372	386	..	..	..	..	89	20	185	39	25	1
	2A	..		138	139	770	388	382	..	..	..	..	140	25	197	57	9	1
	2B	..		127	127	634	329	305	..	.	..	..	62	5	200	74	38	..
	3A	..		130	135	759	376	383	..	..	..	..	144	33	195	102	45	19
	3B	..		128	128	690	339	351	..	..	..	..	136	71	156	77	32	12
	4A	..		113	200	631	292	339	..	..	..	..	143	67	175	25	33	1
	4B	..		102	154	620	318	302	12	16	88	73	101	39	157	119	35	23
	5A	..		78	78	439	220	219	69	49	..	..	95	32	118	35	3	2
	5B	..		110	136	559	286	273	183	187	..	..	34	8	161	60	..	..
	6A	..		158	216	770	406	364	25	26	..	..	169	97	239	89	9	..
	6B	..		178	208	809	429	380	16	46	2	4	213	81	218	83	16	3
	7A	..		177	191	768	384	384	15	17	..	..	264	170	187	30	2	..
	7B	..		188	214	843	443	400	..	..	..	..	236	148	247	60	55	6
	8A	..		152	226	759	381	378	31	31	20	25	187	93	209	118	24	1
	8B	..		139	229	658	338	320	47	40	..	..	162	56	191	75	24	..
	9A	..		127	171	634	301	333	26	31	..	..	100	55	185	62	43	3
	9B	..		120	171	593	291	302	66	59	..	..	75	22	166	144	10	6
	10A	..		130	194	622	320	302	260	243	..	..	79	27	185	169	7	1
	10B	..		126	126	687	300	387	297	376	..	..	23	5	173	264	..	..
	11A	..		145	183	677	301	376	291	357	..	..	29	3	186	216	21	5
	11B	..		136	136	628	292	336	292	336	..	..	35	2	194	242	4	3

CENSUS ABSTRACT

SIRUGUPPA TALUK

WORKERS																		NON-WORKERS		
II		III		IV		V(*a*)		V(*b*)		VI		VII		VIII		IX		X		L.C.
M	F	M	F	M	F	M	F	M	F	M	F	M	F	M	F	M	F	M	F	No.
19	20	21	22	23	24	25	26	27	28	29	30	31	32	33	34	35	36	37	38	1
2,052	**1,989**	**16**	**1**	..	..	**140**	**43**	**186**	**19**	**63**	**9**	**543**	**42**	**93**	**9**	**571**	**56**	**3,284**	**5,253**	
152	112	..	..	..	..	5	..	..	..	..	..	3	2	1	..	14	1	102	191	1A
110	38	1	..	..	..	13	..	2	..	..	..	16	..	3	..	15	..	187	347	1B
107	55	..	..	..	..	..	..	31	..	1	..	27	1	6	..	16	..	191	325	2A
144	73	..	..	..	..	5	..	3	..	..	..	5	..	1	..	4	1	129	231	2B
76	77	..	..	..	..	..	..	15	..	..	..	45	4	5	..	9	2	181	281	3A
38	59	..	..	..	..	6	1	9	..	..	..	39	4	4	..	28	1	183	274	3B
33	20	..	..	..	..	2	..	22	..	..	..	43	3	10	..	32	1	117	314	4A
63	89	2	1	..	..	5	..	..	..	1	..	37	6	7	..	7	..	161	183	4B
44	28	..	..	..	..	1	..	7	..	3	..	46	4	4	..	10	1	102	184	5A
129	57	..	..	..	..	3	2	8	..	..	..	19	1	1	..	1	..	125	213	5B
77	77	5	..	..	..	26	8	4	..	5	..	61	3	3	..	49	1	167	275	6A
71	74	..	..	..	..	7	..	24	..	13	..	32	..	9	..	46	6	211	29	6B
21	2	1	..	..	..	3	2	14	10	6	5	13	1	11	9	116	1	197	354	7A
38	40	3	..	..	..	7	..	18	1	11	3	38	3	12	..	65	7	196	340	7B
104	115	..	..	..	..	9	2	..	..	2	..	21	..	1	..	48	..	172	260	8A
58	41	..	..	..	..	11	6	13	6	8	1	28	4	7	..	42	17	147	245	8B
49	54	3	..	..	..	8	2	10	1	5	..	33	..	7	..	27	2	116	271	9A
101	110	..	..	..	..	25	19	3	1	4	..	13	5	1	..	9	3	125	158	9B
132	158	1	..	..	..	2	..	2	..	1	..	20	..	..	..	20	10	135	133	10A
167	262	..	..	..	..	1	1	..	..	..	..	1	1	..	..	4	..	127	123	10B
152	209	..	..	..	..	1	..	1	..	3	..	3	..	..	..	5	2	115	160	11A
186	239	..	..	..	..	..	..	..	..	..	..	..	.	.	..	4	..	98	94	11B

PRIMARY

SIRUGUPPA TALUK

L.C. No.	Name of village/ town/ward/ urban enume-rators' block No.		Area of village in acres and of town/ ward in Km.^{2}	No.of Occu-pied resi-dential houses	No.of house-holds	Total population (including Institutional and Houseless population)			Scheduled Castes		Scheduled Tribes		Literate and educated persons		WORKERS			
															Total workers (I–IX)		I	
						P	M	F	M	F	M	F	M	F	M	F	M	F
1	2		3	4	5	6	7	8	9	10	11	12	13	14	15	16	17	18
	URBAN																	
3/XI	**Tekkalkota**	..	**43.16**	**2,071**	**2,177**	**10,929**	**5,466**	**5,463**	**406**	**443**	..	..	**1,339**	**317**	**3,174**	**1,151**	**1,190**	**163**
	1A	..		114	121	595	276	319	..	..	..	..	107	26	163	50	47	4
	1B	..		120	120	636	307	329	209	234	..	..	64	3	187	40	61	1
	2	..		182	182	931	470	461	96	85	..	..	45	6	298	214	75	2
	3A	..		83	83	438	220	218	..	..	..	..	23	2	119	13	27	..
	3B	..		84	84	436	214	222	..	..	..	..	25	1	124	23	57	4
	4A	..		73	90	433	222	211	..	..	..	..	6	1	113	119	66	72
	4B	..		97	98	556	270	286	..	..	..	..	49	4	173	125	36	14
	5A	..		114	114	487	250	237	..	..	..	..	48	6	153	45	94	31
	5B	..		92	92	469	232	237	..	..	..	..	42	..	126	36	47	..
	6A	..		117	120	570	282	288	1	..	..	..	54	9	183	21	80	3
	6B	..		115	119	597	283	314	..	..	..	..	30	1	178	97	83	10
	7A	..		76	80	447	229	218	..	.	..	..	76	..	119	65	23	2
	7B	..		83	111	469	219	250	..	..	..	..	41	8	130	63	42	2
	8A	..		104	108	521	266	255	..	..	..	..	23	4	156	11	57	..
	8B	..		80	83	508	272	236	..	..	..	..	45	11	140	4	58	2
	9	..		177	179	899	447	452	..	..	..	..	124	54	258	55	130	2
	10	..		162	165	820	419	401	1	..	..	..	255	75	224	43	89	6
	11	..		149	163	776	411	365	69	91	..	..	219	73	225	125	59	8
	12	..		49	65	341	177	164	30	33	..	..	63	33	105	2	59	..

CENSUS ABSTRACT

SIRUGUPPA TALUK

WORKERS																		NON-WORKERS		
II		III		IV		V(*a*)		V(*b*)		VI		VII		VIII		IX		X		L.C.
M	F	M	F	M	F	M	F	M	F	M	F	M	F	M	F	M	F	M	F	No.
19	20	21	22	23	24	25	26	27	28	29	30	31	32	33	34	35	36	37	38	1
1,258	**835**	**26**	..	..	..	**205**	**89**	**89**	**23**	**43**	**1**	**175**	**21**	**14**	..	**174**	**19**	**2,292**	**4,312**	
58	35	4	..	..	..	7	6	6	2	7	1	18	2	..	..	16	..	113	269	1A
67	21	..	..	..	..	..	..	30	18	18	..	5	..	..	..	6	..	120	289	1B
167	202	18	..	..	..	8	10	5	..	4	..	7	..	1	..	13	..	172	247	2
91	13	..	..	..	..	..	..	..	..	..	..	..	..	..	..	1	..	101	205	3A
67	19	..	..	..	..	..	..	..	..	..	..	..	..	..	..	..	..	90	199	3B
47	47	..	..	..	..	..	..	..	..	..	..	..	..	..	..	..	..	109	92	4A
133	111	..	..	..	..	..	..	..	..	..	..	2	..	..	..	2	..	97	161	4B
32	6	..	..	..	..	..	..	..	..	3	..	13	6	..	..	11	2	97	192	5A
45	36	..	..	..	..	31	..	..	..	..	..	..	..	..	..	3	..	106	201	5B
50	3	4	..	..	..	7	4	..	..	..	..	8	1	..	..	34	10	99	267	6A
91	87	..	..	..	..	4	..	..	..	..	..	..	..	..	..	..	..	105	217	6B
15	6	..	..	..	..	75	57	5	..	..	..	1	..	..	..	..	..	110	153	7A
67	53	..	..	..	..	9	6	2	..	1	..	7	2	..	..	2	..	89	187	7B
78	3	..	..	..	..	9	5	6	2	1	..	3	1	1	..	1	..	110	244	8A
46	2	..	..	..	..	2	..	13	..	..	..	10	..	4	..	7	..	132	232	8B
64	50	..	..	..	..	23	..	2	..	..	..	25	2	1	..	13	1	189	397	9
28	30	..	..	..	..	21	1	11	1	1	..	43	5	5	..	26	..	195	358	10
75	109	..	..	..	..	9	..	6	..	7	..	29	2	2	..	38	6	186	240	11
37	2	..	..	..	..	..	..	3	..	1	..	4	..	..	..	1	..	72	162	12

SIRUGUPPA TALUK

DESCRIPTION OF URBAN ENUMERATORS' BLOCKS

NAME OF CITY/TOWN: SIRUGUPPA
LOCATION CODE NO. 3/X

Census Enumeration Block No.	Description of Jurisdiction of the Census Enumeration Block		
	Name or No. of Street, Road, Lane, etc.	No. of the first Census House	No. of the last Census House
1	2	3	4
1A	Houses 1 to 185	1	185
1B	Houses 186 to 380 (2)	186	380 (2)
2A	Houses 1 to 169	1	169
2B	Houses 170 to 331	170	331
3A	Houses 1 to 159	1	159
3B	Houses 160 to 341	160	341
4A	Houses 1 to 189	1	189
4B	Houses 190 to 342	190	342
5A	Houses 1 to 164	1	164
5B	Houses 165 to 317	165	317
6A	Houses 1 to 195	1	195
6B	Houses 196 to 361	196	361
7A	Houses 1 to 177	1	177
7B	Houses 178 to 315	178	315
8A	Houses 1 to 130	1	130
8B	Houses 131 to 310	131	310
9A	Houses 1 to 157	1	157
9B	Houses 158 to 324	158	324
10A	Houses 1 to 192	1	192
10B	Houses 193 to 350	193	350
11A	Houses 1 to 180	1	180
11B	Houses 181 to 340	181	340

SIRUGUPPA TALUK

DESCRIPTION OF URBAN ENUMERATORS' BLOCKS

NAME OF CITY/TOWN: TEKKALAKOTA
LOCATION CODE No. 3/XI

Census Enumeration Block No.	Description of Jurisdiction of the Census Enumeration Block		
	Name or No. of Street, Road, Lane, etc.	No. of the first Census House	No. of the last Census House
1	2	3	4
1A	Houses 1 to 116	1	116
1B	Houses 117 to 209	117	209
2	Houses 1 to 189	1	189
3A	Houses 1 to 93	1	93
3B	Houses 94 to 180	94	180
4A	Houses 1 to 94	1	94
4B	Houses 95 to 215	1	215
5A	Houses 1 to 114	1	114
5B	Houses 115 to 221	115	221
6A	Houses 1 to 149	1	149
6B	Houses 150 to 285	150	285
7A	Houses 1 to 81	1	81
7B	Houses 82 to 189	82	189
8A	Houses 1 to 109	1	109
8B	Houses 110 to 195	110	195
9	Houses 1 to 210	1	210
10	Houses 1 to 187	1	187
11	Houses 1 to 169	1	169
12	Houses 1 to 93	1	93

MYSORE

WORKERS CLASSIFIED BY INDUSTRIAL CATEGORIES, 1971

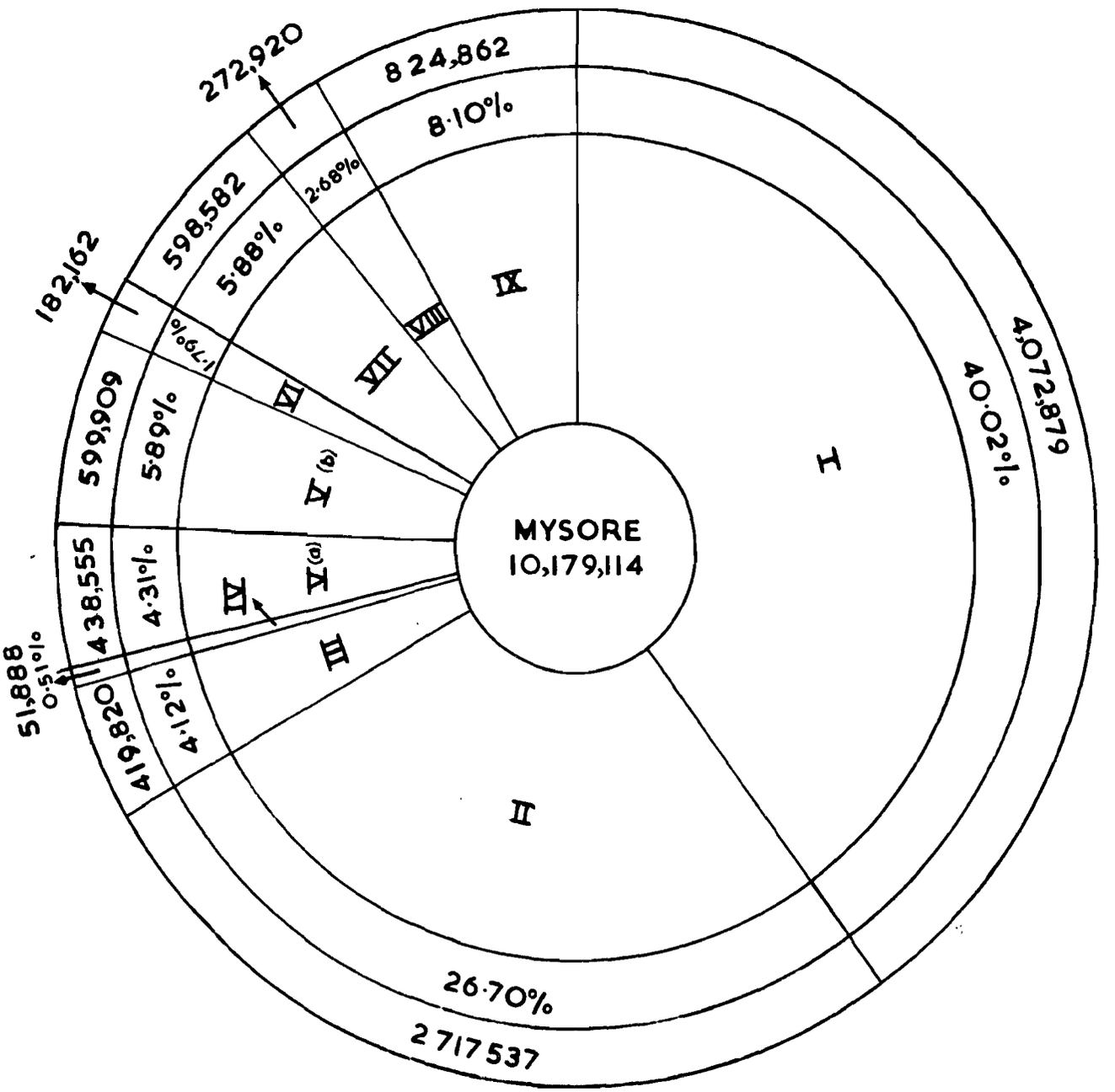

BELLARY DISTRICT
WORKERS CLASSIFIED BY INDUSTRIAL CATEGORIES, 1971

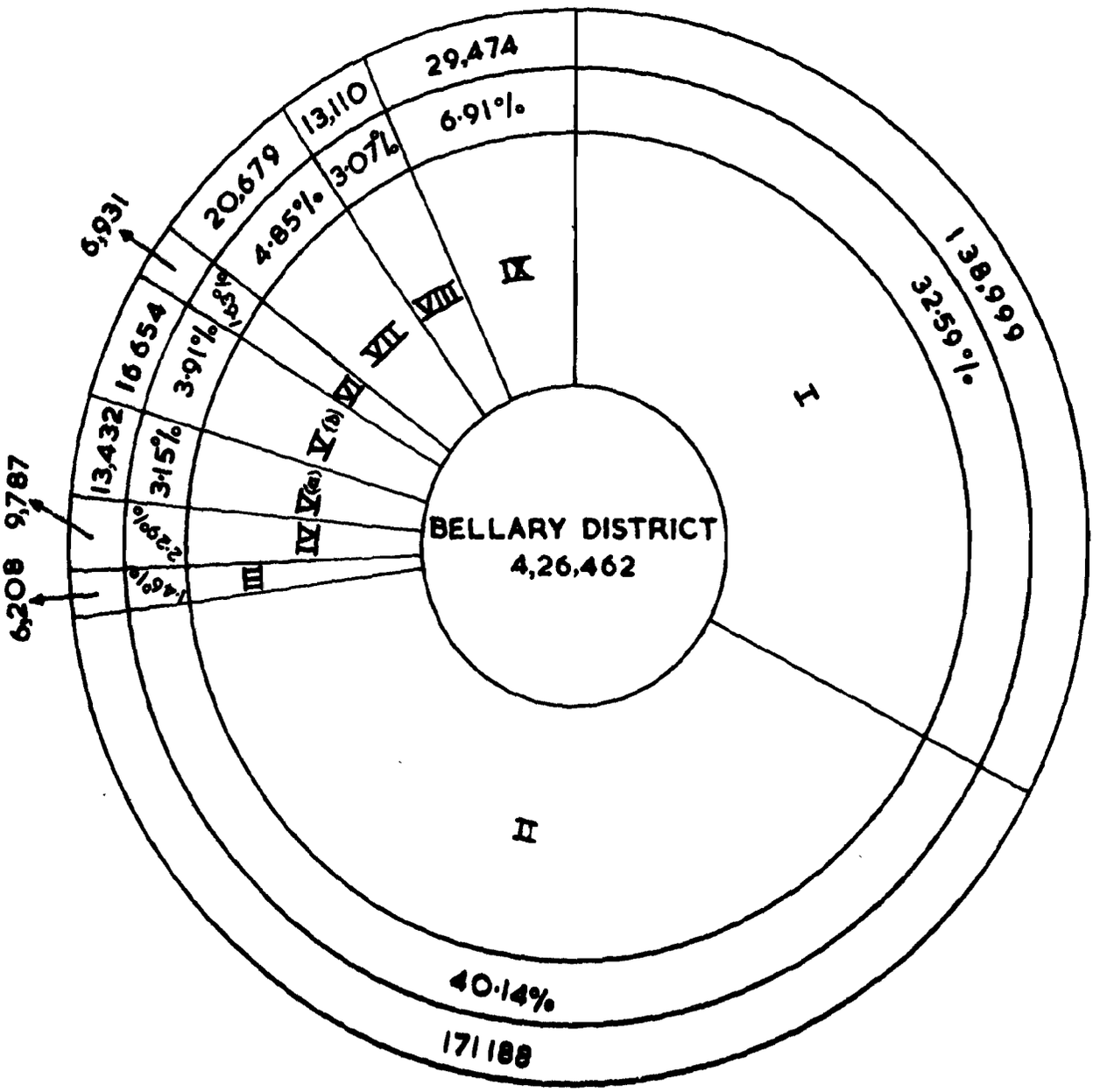

APPENDIX I

APPENDIX–I

LIST OF HAMLETS HAVING POPULATION OF 500 AND MORE

Sl. No.	Name of Taluk	Name of Main Village	Location Code No.	Name of Hamlet	Population		
					Persons	Males	Females
1	2	3	4	5	6	7	8
1	**Bellary**	Bellary (Rural)	1	(i) Gugrihalli ..	1,026	503	523
				(ii) Kakarlathota ..	651	332	319
				(iii) Vinayaknagar ..	987	521	466
	Bellary	Honnahalli	12	Honnahalli Thanda ..	734	379	355
	Bellary	Belgal	14	Belgal Thanda ..	991	475	516
	Bellary	Kolagallu	17	Allipura ..	1,236	633	603
	Bellary	Kurugodu	18	Yellapura ..	564	277	287
	Bellary	Nalludi	30	(i) Kottal Camp ..	1,195	609	586
				(ii) Jedithata Camp ..	649	354	295
	Bellary	Havinahal Veerapura	33	Veerapura Camp ..	947	468	479
	Bellary	Somasamudra	40	Madira ..	740	360	380
	Bellary	Yerragudi	66	(i) Hosayerragudi ..	759	404	355
				(ii) Hosayerragudi ..	897	446	451
2	**Hadagalli**	Kadlabalu	2	Byalhalli Thanda ..	641	319	322
	Hadagalli	Halgapur	6	Magimavinhalli ..	899	454	445
	Hadagalli	Guladahalli	7	Royalahalli Thanda ..	699	346	353
	Hadagalli	Chintrapalli	10	Kurudagaddi Aralihalli ..	577	275	302
	Hadagalli	Byasigaderi	16	Mutugenhalli ..	656	326	330
	Hadagalli	Kogalisamatu Kodihalli	21	K. K. Thanda & Kogli Thanda ..	1,159	613	541
	Hadagalli	M. Kalhalli	23	Kenchammanhalli ..	670	350	320
	Hadagalli	Mahajanahalli	24	Talkal ..	641	325	316
	Hadagalli	Holagundi	31	Bavihalli ..	1,263	642	621
	Hadagalli	Nagatibasapura	37	(i) Meerakorenhalli ..	834	389	445
				(ii) Kommaranhalli Thanda ..	1,529	787	742
	Hadagalli	Tamalapura	39	Kaggallukatti Thanda ..	899	460	439
	Hadagalli	Shivalinganhalli	50	Upanayakanhalli ..	744	357	387
	Hadagalli	Devagondanhalli	51	Thippapur ..	598	295	308
3	**Harpanahalli**	Togarikatti	5	(i) Uddagatti Thanda ..	579	288	291
				(ii) Goverahalli ..	836	439	397
	Harpanahalli	Madlageri	10	K. K. Kanehalli Thanda ..	603	310	293
	Harpanahalli	Nichapura	16	Hombalagatti ..	910	473	487
	Harpanahalli	Adavihalli	17	Devar Timmalapur ..	619	330	289
	Harpanahalli	Nandibevur	22	Nandibevur Thanda ..	501	233	268
	Harpanahalli	Gajapur	24	Balignoor ..	525	273	252
	Harpanahalli	Aledhalli	27	Neeraladcheeranahalli ..	829	405	424
	Harpanahalli	Hagarigudihalli	28	(i) Nagarkonda ..	600	298	302
				(ii) Kunnimadihalli ..	623	314	309
	Harpanahalli	Sasvihalli	29	Hunsihalli ..	891	466	425
	Harpanahalli	Hosakota	40	Gudihalli ..	543	272	271
	Harpanahalli	Madihalli	42	Gudhal ..	812	389	423
	Harpanahalli	Anajigeri	43	Jangamtumbigeri ..	928	469	459
	Harpanahalli	Chatnihalli	45	Kallahalli ..	753	367	386
	Harpanahalli	Hiremagalageri	46	(i) Chikkamagalgeri ..	1,504	763	741
				(ii) Chikkalaxmipura ..	..	..	..
	Harpanahalli	Uchangidurga	51	Bevinhalli Thanda ..	525	280	245
	Harpanahalli	Towdur	54	(i) Yeraballi ..	635	330	305
				(ii) Kavalahalli ..	511	252	259

Sl. No.	Name of Taluk	Name of Main Village	Location Code No.	Name of Hamlet	Population		
					Persons	Males	Females
1	2	3	4	5	6	7	8
	Harpanahalli	Kadathi	59	Nandal ..	511	255	256
	Harpanahalli	Aligilawada	60	Dodda Thanda ..	687	338	349
	Harpanahalli	Gundagatti	71	Talvagal ..	927	458	463
4	**Hospet**	Gudiobalapura	8	Basavanadurga ..	658	332	326
	Hospet	Malapanagudi	28	Hosamalpangudi ..	674	350	324
	Hospet	Devasamudra	45	Krishnanagar ..	654	362	283
	Hospet	Sugginahalli	50	Sriramarangapura ..	1,347	706	641
	Hospet	Mariammanhalli	60	Mariammanhalli Thanda ..	1,719	845	874
5	**Kudligi**	Hireheggadahal	6	Sasalwada ..	776	402	374
	Kudligi	Kakkuppi	20	Virupapura ..	552	281	271
	Kudligi	Gondebommanahalli	26	(i) Ramasagarhatti ..	631	314	317
				(ii) Dibbadhalli ..	553	276	277
	Kudligi	Hurlihal	33	Kannekarhatti ..	623	303	320
	Kudligi	Gondumanugu	34	Oblasettihalli ..	553	279	274
	Kudligi	Maknaduku	35	(i) Kurihatti ..	583	282	305
				(ii) Chikkajogihalli ..	751	402	349
				(iii) Tendahatti ..	882	432	450
	Kudligi	Kadekolla	37	(i) Malakanahalli ..	652	323	329
				(ii) Bommahatti ..	501	246	255
				(iii) Bheemasamudra ..	604	310	294
	Kudligi	Jermali	38	Geddalgatta ..	653	340	313
	Kudligi	Harudi	39	Agsardibbadahalli ..	526	259	267
	Kudligi	Ramadurg	40	Chandrasekharapura ..	654	339	315
	Kudligi	Yerralinganahalli	45	Ajjanachinnanahalli ..	866	451	415
	Kudligi	Hosahalli	46	Gollarhalli ..	757	381	376
	Kudligi	Hudem	48	Thayakanhalli ..	550	284	266
	Kudligi	Pujarihalli	49	Kariboraiahnahalli ..	559	292	267
	Kudligi	Thippehalli	50	Katrikihatti ..	891	464	427
6	**Mallapura**	Narayanadevarakeri	5	Ladakanabhavi ..	721	349	372
	Mallapura	Marabbihal	8	Uppinayakanahalli ..	720	348	372
	Mallapura	Kalvi	12	(i) Bethanayakana Thanda ..	647	332	315
				(ii) Kalvi Thanda ..	813	411	402
	Mallapura	Hakandi	13	(i) Old and New Colony ..	718	359	369
				(ii) Ankli ..	530	283	247
	Mallapura	Sovenhalli Two Thandas	14	Mudlapur Thanda ..	748	383	365
	Mallapura	Thimlapuram	18	Allipura ..	571	266	305
	Mallapura	Inigi	19	Old Colony ..	577	272	305
	Mallapura	Thambrahalli	25	East Colony ..	1,046	532	514
	Mallapura	Ankasamudra	27	Old Colony ..	727	351	376
	Mallapura	Bachigondanahalli	28	(i) Colony 1 ..	653	312	341
				(ii) Chilagodu ..	775	407	368
	Mallapura	Yenigi Basapura	31	Old Colony ..	627	329	304
7	**Sandur**	Kartikeswar	12	Subbarayanahalli ..	1,624	842	782
	Sandur	Gundlahalli	34	Basapur ..	615	326	289
	Sandur	Kurekuppa	57	Torangal Railway Station ..	2,940	1,631	1,309
	Sandur	Daroji	58	(i) Old Daroji ..	939	480	459
				(ii) Madapur ..	511	261	250
	Sandur	Chornur	59	Vaddarahalli ..	581	290	291
	Sandur	Nidugurthi	68	Katinakamba ..	599	296	303
	Sandur	Yerriahanahalli	74	(i) Somahalli ..	656	348	308
				(ii) Tumbaraguddi ..	1,071	548	523

Sl. No.	Name of Taluk	Name of Main Village	Location Code No.	Name of Hamlet	Population		
					Persons	Males	Females
1	2	3	4	5	6	7	8
	Sandur	Tonisigeri	75	Yeradammanahalli ..	743	375	368
	Sandur	Kanakapur	78	Nagenhalli ..	714	369	345
	Sandur	Donamalai	86	HMC Camp Ubbalayagandi and ..	976	530	446
				(i) Rajapura			
				(ii) Vittalnagar Camp ..	507	273	234
				(iii) Donamalai Project Area ..	758	510	248
8	**Sirguppa**			Nil			

APPENDIX II

APPENDIX—II

SCHEDULED CASTES AND SCHEDULED TRIBES IN MYSORE STATE

Scheduled Castes

"Scheduled Castes" means such castes, races or tribes or parts or groups within such castes, races or tribes as are deemed under Article 341 (of the Constitution of India) to be the Scheduled Castes for the purposes of the Constitution of India.

According to the *Constitution (Scheduled Castes) Order* 1950 and the *Constitution (Scheduled Castes) (Part C States) Order* 1951 as modified by *The Scheduled Castes and Scheduled Tribes Lists (Modification) Order,* 1956 and all subsequent amending Notifications issued up-to-date, the castes indicated under each of the different regions specified hereunder, have been declared as Scheduled Castes in the respective regions of the Mysore State.

No person who professes a religion different from the Hindu or the Sikh shall be deemed to be a member of a Scheduled Castes.

Scheduled Tribes

"Scheduled Tribes" means such tribes or tribal communities or parts of or groups within such tribes or tribal communities as are deemed under Article 342 (of the Constitution of India) to be Scheduled Tribes for the purposes of the Constitution of India.

According to the *Constitution (Scheduled Tribes) Order,* 1950, and the *Constitution (Scheduled Tribes) (Part C States) Order* 1951 as modified by *The Scheduled Castes and Scheduled Tribes Lists (Modification) Order,* 1956 and all subsequent amending Notifications issued up-to-date, the communities indicated under each of the different regions specified hereunder have been declared as Scheduled Tribes in the respective regions of the Mysore State.

Persons belonging to the Scheduled Tribes may profess any religion.

I. In the Districts of Bangalore, Kolar, Tumkur, Mandya, Hassan, Chikmagalur, Chitradurga, Shimoga, Bellary and Mysore (except Kollegal Taluk)—

Scheduled Castes

1. Adi Andhra
2. Adi Dravida
3. Adikarnataka
4. Banjara or Lambani
5. Bhovi
6. Dakkaliga
7. Ganti Chores
8. Handi Jogis
9. Kepmaris
10. Koracha
11. Korama
12. Machala
13. Mochi
14. Sillekyathas
15. Sudugadu Siddha

Scheduled Tribes

1. Gowdalu
2. Hakkipikki
3. Hasalaru
4. Iruliga
5. Jenu Kuruba
6. Kadu Kuruba
7. Malaikudi
8. Maleru
9. Soligaru

II. In the Districts of Belgaum, Bijapur, Dharwar and North Kanara—

Scheduled Castes

1. Ager
2. Bakad or Bant
3. Bhambi, Bhambhi, Asadaru, Asodi, Chamadia, Chamar, Chambhar, Chamgar, Haralayya,

Scheduled Castes

Harali, Khalpa, Machigar, Mochigar, Madar, Madig, Mochi, Telugu Mochi, Kamati Mochi, Ranigar, Rohidas, Rohit or Samgar.
4. Bhangi, Mehtar, Olgana, Rukhi, Malkana, Halalkhor, Lalbegi, Balmiki, Korar or Zadmalli.
5. Chalvadi or Channayya
6. Chenna Dasar or Holaya Dasar
7. Dhor, Kakkayya or Kankayya
8. Garoda or Garo
9. Haller
10. Halsar, Haslar, Hulasvar or Halasvar
11. Holar or Valhar
12. Holaya or Holer
13. Lingader
14. Mahar, Taral or Dhegu Megu
15. Mahyavanshi, Dhed, Vankar or Maru Vankar
16. Mang, Matang or Minimadig
17. Mang—Garudi
18. Meghval or Menghvar
19. Mukri
20. Nadia or Hadi
21. Pasi
22. Shenva, Chenva, Sedma or Ravat
23. Tirgar or Tirbanda
24. Turi
25. Kotegar or Metri (*In North Kanara District only*).

Scheduled Tribes

1. Barda
2. Bavacha or Bamcha
3. Bhil, including Bhil Grarsia, Dholi Bhil, Dungri Bhil, Dungri Garasia, Mewasi Bhil, Rawal Bhil, Tadvi Bhil, Bhagalia, Bhilala, Pawra, Vasava and Vasve.
4. Chodhara
5. Dhanka including Tadvi, Tetaria and Valvi
6. Dhodia
7. Dubla, including Halavia or Halpati
8. Gamit or Gamta or Gavit including Mavchi, Padvi, Vasava, Vasave and Valvi.
9. Gond or Rajgond
10. Kathodi or Katkari including Dhor Kathodi or Dhor Katkari and Son Kathodi or Son Katkari.
11. Kokna, Kokni Kukna
12. Koli Dhor, Tokre Kodi, Kolcha or Kolgha
13. Naikda or Nayaka, including Cholivala Nayaka, Kapadia Nayaka, Mota Nayaka and Nana Nayaka.
14. Pardhi, including Advichincher and Phanse Pardhi.
15. Patelia
16. Pomla
17. Rathawa
18. Varli
19. Vitolia, Kotwalia or Barodia

III. In the Districts of Gulbarga, Bidar and Raichur:—

Scheduled Castes

1 Anamuk
2 Aray (Mala)
3 Arwa Mala
4 Beda (Budga) Jangam
5 Bindla
6 Byagara
7 Chalvadi
8 Chambhar
9 Dakkal (Dokkalwar)
10 Dhor
11 Ellamalwar (Yellammalawandlu)
12 Holeya
13 Holeya Dasari
14 Kolupulvandlu
15 Madiga
16 Mahar
17 Mala
18 Mala Dasari
19 Mala Hannai
20 Malajangam
21 Mala Masti
22 Mala Sale (Netkani)
23 Mala Sanyasi
24 Mang
25 Mang Garodi
26 Manne
27 Mashti
28 Mehtar
29 Mitha Ayyalvar
30 Mochi
31 Samagara
32 Sindhollu (Chindollu)

Scheduled Tribes

1 Bhil
2 Chenchu or Chenchwar
3 Gond (including Naikpod and Rajgond)
4 Koya (including Bhine Koya and Rajkoya)
5 Thoti

IV. In South Kanara District and Kollegal Taluk of Mysore District:—

Scheduled Castes

1 Adi Andhra
2 Adi Dravida
3 Adi Karnataka
4 Ajila
5 Arunthathiyar
6 Baira
7 Bakuda
8 Bandi
9 Bellara
10 Chakkiliyan
11 Chalavadi
12 Chamar or Muchi
13 Chandala
14 Cheruman
15 Devendrakulathan
16 Dom, Dombara, Paidi or Pano
17 Godagali
18 Godda
19 Gosangi
20 Holeya
21 Jaggali
22 Jambuvulu
23 Kadaiyan
24 Kalladi
25 Karimpalan
26 Koosa
27 Kudumban
28 Kuravan
29 Madari
30 Madiga
31 Maila
32 Mala
33 Mavilan
34 Moger (Muger)
35 Mundala
36 Nalakeyava
37 Nayadi
38 Pagadai
39 Pallan
40 Pambada
41 Panchama
42 Panniandi
43 Paraiyan
44 Puthirai Vannan
45 Raneyar
46 Samagara
47 Samban
48 Sapari
49 Semman
50 Thoti
51 Thiruvalluvar
52 Valluvan

Scheduled Tribes

1 Adiyan
2 Aranadan
3 Irular
4 Kadar
5 Kammara
6 Kattunayakan
7 Konda Kapus
8 Kondareddis
9 Koraga
10 Kota
11 Kudiya or Melakudi
12 Kurichchan
13 Kurumans
14 Maha Malasar
15 Malasar
16 Malayekandi
17 Mudugar or Muduvan
18 Palliyan
19 Paniyan
20 Pulayan
21 Sholaga
22 Toda

V. In Kollegal Taluk of Mysore District:—

Scheduled Castes

1 Pannadi
2 Vathiriyan

Scheduled Tribes

Kaniyan or Kanyan

VI. In South Kanara District:—

Scheduled Castes

1 Bathada
2 Hasla
3 Nalkadaya
4 Paravan

Scheduled Tribes

Marati

VII. In Coorg District:—

Scheduled Castes

1 Adi Dravida
2 Adi Karnataka
3 Adiya
4 Balagai
5 Holeya
6 Madiga
7 Muchi
8 Mundala
9 Pale
10 Panchama
11 Paraya
12 Samagara

Scheduled Tribes

1 Korama
2 Kudiya
3 Kuruba
4 Maratha
5 Meda
6 Yerava

ERRATA

Page No.	*Particulars*	*Col. No.*	*For*	*Read*
116	Sl. No. 40	2	Hommanahal	Bommanahal
116	Sl. No. 63	2	Lakshmipura	Lakshmipura (Bhattarahalli)
118	L.C. No. 26	2	Lakshmipura	Lakshmipura (Bhattarahalli)
120	L.C. No. 68	2	Hommanahal	Bommanahal
159	Sl. No. 52	2	Muddapura	2. Muddapura
159	Sl. No. 53	2	Muddapura	10. Muddapura
162	L.C. No. 38	2	Muddapura	2. Muddapura
162	L.C. No. 44	2	Muddapura	10. Muddapura
204	Sl. No. 14	2	Darogi	Daroji
229	Line No. 1	5	Nandal	Nandyal
229	Line No. 2	5	Doddathanda	Aligilawada Thanda
229	Line Nos. 24 to 34	2	Mallapura	Mallapuram
229	Line No. 28	3	Sovenahalli Two Thandas	Sovenahalli
229	Line No. 37	5	(i) Somahalli	(1) Samehalli
120	L.C. No. 56	9	10i	109
144	L.C. No. 18	11	15	13
154	L.C. No. 44	10	441	443
192	L.C. No. 26	9	111	101

CENSUS OF INDIA 1971 — MYSORE STATE

PUBLICATION PROGRAMME

Portrait of Population — A Descriptive Analysis

Part I-A	..	First Part of the General Report
Part I-B	..	Second Part of the General Report
Part I-C	..	Subsidiary Tables
Part II-A	..	General Population Tables (A Series)
Part II-B	..	Economic Tables (B Series)
Part II-C (i)	..	Distribution of Population—Mother Tongue and Religion, Scheduled Castes and Scheduled Tribes.
Part II-C (ii)	..	Other Social & Cultural Tables and Fertility Tables—Tables on Household Composition, Single Year Age, Marital Status, Educational Levels, Scheduled Castes and Scheduled Tribes, etc.
Part II-D	..	Migration Tables
Part III	..	Report and Tables on Establishments
Part IV-A	..	Housing Report & Housing Subsidiary Tables
Part IV-B	..	Housing Tables
Part V	..	Special Tables and Ethnographic Notes on Scheduled Castes and Scheduled Tribes
Part VI-A	..	Town Directory
Part VI-B	..	Special Survey Reports on Selected Towns
Part VI-C	..	Survey Reports on Selected Villages
Part VIII-A	..	Administration Report—Enumeration } *Not for sale—*
Part VIII-B	..	Administration Report—Tabulation } *for official use only*
Part IX	..	State Census Atlas
Part X	..	District Census Handbooks
Parts A & B	..	Village and Town Directory & Village and Townwise Primary Census Abstract.
Part C	..	Analytical Report, Administrative Statements and District Census Tables Special Studies and Other Miscellaneous Reports.

ALL INDIA PUBLICATIONS

Volumes similar to those indicated above are being published at the All India level. Apart from these, All India Census Tables on 1% Sample basis being Part II (Spl.) and a Special Report on Graduates and Technical Personnel being Part VII are also being published.