

CENSUS 1981

SERIES-5
GUJARAT

DISTRICT CENSUS HANDBOOK

PARTS XIII-A & B

TOWN & VILLAGE DIRECTORY

VILLAGE & TOWNWISE PRIMARY CENSUS ABSTRACT

BANAS KANTHA DISTRICT

R. S. CHHAYA
of the Indian Administrative Service
Director of Census Operations
Gujarat

CENSUS OF INDIA 1981

LIST OF PROPOSED PUBLICATIONS

CENTRAL GOVERNMENT PUBLICATIONS

Census of India, 1981 Series-5 Gujarat are being published in the following parts :

Part Number	*Subject Covered*
§I-A	Administration Report-Enumeration
I-B	Administration Report-Tabulation
§II-A	General Population Tables - A-Series
*II-B	General Population Tables - Primary Census Abstract
III-A	General Economic Tables - B-Series (Tables B-1 to B-10)
III-B	General Economic Tables - B-Series (Tables B-11 to B-22)
IV-A	Social and Cultural Tables - C-Series (Tables C-1 to C-6)
IV-B	Social and Cultural Tables - C-Series (Tables C-7 to C-10)
V-A	Migration Tables - D-Series (Tables D-1 to D-4)
V-B	Migration Tables - D-Series (Tables D-5 to D-13)
VI-A	Fertility Tables - F-Series (Tables F-1 to F-19)
VI-B	Fertility Tables - F-Series (Tables F-20 to F-28)
*VII	Tables on Houses and Disabled Population
VIII-A	Household Tables (Tables HH-1 to HH-16)
VIII-B	Household Tables (Tables HH-17)
VIII-C	Report on Households
IX	Special Tables on Scheduled Castes and Scheduled Tribes
X-A	Town Directory
X-B	Survey Reports on Selected Towns
X-C	Survey Reports on Selected Villages
XI	Ethnographic Notes and Special Studies on Scheduled Castes and Scheduled Tribes
XII	Census Atlas

DISTRICT CENSUS HANDBOOK

XIII-A	Village and Town Directory
XIII-B	Village and Townwise Primary Census Abstract

* Published

§ Under Print

Note : (1) All the maps included in this publication are based upon Survey of India map with the permission of the Surveyor General of India.

(2) The territorial waters of India extend into the sea to a distance of twelve nautical miles measured from the appropriate base line.

(3) (©) Government of India Copyright 1984.

E R R A T A

BANAS KANTHA DISTRICT

Page No.	Particulars	Col. No.	For	Read
1	2	3	4	5
(i)	Contents- Sl.No.4	-	(xiii)-(xxix)	(xiii)-(xiv)
	- Sl.No.5	-	i - xvi	i - xxix
(xiii)	Important Statistics-Population-Total Banas Kantha District-Persons	-	1,667,514	1,667,914
(xiii)	-do- Rural- Gujarat State-Males	-	Not Clear	11,986,672
(viii)	Preface-2nd Half-1st Para 10th line	-	Coilmpation of	Compilation of
	Analytical Notes			
(vii)	(c) Yield per Hectares	2	Paper & Mustared	Rape & Mustared
(xii)	2nd Half-2nd Para-9th Line	-	Cecntre an	Centre are
(xxvi)	Table-21-Danta Taluka -T	5	52,826	52,326
	-R	5	52,325	52,326
	Village Directory			
5	Sl.No.4	3	Not clear	145
7	Sl No.191	4	Not clear	10
9	L.C.No.6-Ghanta	16	W(49.0)	W (49.00)
10	L.C No 23-Kalimati	3	166.07	166.07
10	L.C.No.37-Rajpuria	4	288	258
12	L.C.No.41-Mandalia	3	101.3	101.31
14	L C.No.67-Bhakhar Moti	10	B	BS
	L.C.No.69-Bhakhar Nani	8	-(5-kms)	-(-5kms)
15	L.C.No.73-Vadhana	18	230.00	230.96
17	L.C.No.96-Ghoda	19	158.00	158.60
19	L.C.No.101-Pedcholi	12	Not clear	Palanpur-40
20	L.C.No.125-Sundha	4	(201)	(301)
22	L C.No.139-Dhandha	4	2,951	2,651
24	L.C.No.158-Ratanpur	4	Not clear	1,304
26	L C.No.168-Vagda	5	P,AC(2)	P,AC
28	L C.No.177-Dalwada	7	W,Tk,H	W,Tk,Hp
31	L.C.No.188-Badargadh	16	T (263.00)	T (236.00
39	L.C.No.30-Vansol	16	Not clear	T (424.00)
40	L.C.No 55	2	Amadpura (Ghodia)	Amadpura (Ghodial)

Page No.	Particulars	Col No.	For	Read
1	2	3	4	5
42	L.C.No.61-Moria	6	PHS,DFP,C,	PHS,D, FPC,
47	L.C.No.107-Vasna(S)	6	T (22.00)	T (122.00)
52	L C.No.4-Dhroba	10	-5(-10 kms)	-(5-10 kms)
57	L.C.No.46-Moral	16	W(8 .00)	W (81.00)
58	L.C.No 79-Akhol Moti	8	-(5- kms)	-(-5 kms)
59	L.C.No.77-Vadli Farm	15	207.21	..
59	L.C.No.78-Mahadevia	15	..	207.21
60	L.C.No.92-Shergadh	6	-(+10 kms)	-(10+ kms)
61	L.C.No.86-Varnoda	16	W(17 .00)	W (178.00)
64	L.C.No.114-Khentava	11	Not clear	PR,KR
81	L.C.No.52-Shihori	16	W(,080.00)	W(1,080.00)
91	Sl.No.24	2	Kamalpur	Kaamalpur
94	L.C.No.23	4	Not clear	1,038
96	L.C.No.54	2	Kamalpur	Kaamalpur
96	L.C.No.47	4	Not clear	505
101	Sl.No.15	2	Dabhp	Dabhi
112	Sl No.72	2	Manpur Bhabhar	Manpura Bhabhar
120	Sl.No.72	2	Kota Deodar	Kotda Deodar
122	Sl.No.86	2	Chembura	Chembuva
136	L.C.No.51-Chandarva	4	Not clear	18
142	L.C.No.115-Garambdi	4	(21)	(281)
157	L.C.No.107-Sebala	17	839.50	839.00
159	L.C.No.112-Dodia	17	430.00	420.00
		19	51.9	15.95
164	Sl.No.10	2	Bhadali Zat	Bhadali (Zat)
		4	176	174
164	Sl.No.73	2	Mawada	Mewada
170	L.C.No.55-Saral	5	P,R	P(2)
170	L.C.No.56-Asia	5	P,(2)	P
192	L.C.No.64-Khandhora	11	PR,K	PR,KR
197	L.C.No.113-Karanpur	16	Not clear	W(59 00)
201	L.C.No.145-Toda	14	Bajri,Wheat	Bajri,Wheat Maize
219	Kankrej Taluka-Range 11-15 L.C.No.42	3	Maedala	Mandala,
221	Deodar Taluka-Range 36-50-L C.No.108	3	Sarav	Sanva
230	Planpur Taluka-Range 36-50 L.C.No.85	3	Ukarba	Ukarda

ERRATA —*Contd.*

Page No.	Particulars	Col. No.	For	Read
1	2	3	4	5
	Primary Census Abstract			
10	5-Radhanpur Taluka-U	8	Not clear	808
15	1-Palanpur Taluka-T	28	969	961
20	Palanpur Taluka-Total	7	157,252	157,292
	L.C.No.20-Kidotar	14	36	38
22	L.C.No.61-Piprojpur (Tankari)	11	15	65
	L.C.No.69-Bhakhar Nani	10	60	69
24	L.C.No.84-Ranpuria	11-14	Blank	..
	L.C.No.97	2	Chkavans	Chikanvas
25	L.C.No.82-Chitra Sani	22	1	8
26	L.C.No.128	2	Badarpur (Khodla)	Badarpura (Khodla)
	L.C.No.151-Gadh	13	852	1,852
	L.C.No.152-Salempura	13	1,242	242
	L.C.No.159-Merwada (Ratanpur)	12	11	1
27	L.C.No.169-Jagna	27	11,228	1,228
33	L.C.No.28-Kamalpura	28	Not clear	47
34	L.C.No.73-Pepol	3	Not clear	844.69
39	L.C.No.79-Panchada	23	57	67
36	L.C.No.99-Amirpura	13	33	35
	L.C.No.109-Kaleda	7	7 1	731
37	L.C.No.86-Paldi	26	92	62
40	L.C.No.29-Javal	4	118	158
41	L.C.No.5-Nandla	25	1	..
43	L.C.No.50-Manaki	17	Not clear	269
44	L.C.No.103-Rajpur	3	137.98	1,237.98
45	L.C No.126-Vahara	15	224	234
46	L.C.No.137-Bhadramali	3	1,427.67	1,427.07
52	L.C.No.41-Varasada	3	1,625.45	1,625.46
55	L.C.No.88-Kasalpura	28	376	368
	L.C.No.89-Anganwada	23	52	25
60	L.C.No.54	2	Kanalpur	Kamalpur
64	L.C.No.10-Ganjisar	3	1,796.78	1,716.78
72	L.C.No.77-Deodar	14	162	762
80	L C.No.42-Uchpa	6	Not clear	1,030
	L.C.No.74-Padan	7	4 6	416
	L.C.No.78-Bharadva	12	Blank	..
86	L.C.No.34-Valadar	3	Not clear	1,242.36
88	L.C.No.39-Bevata	13	Not clear	104
	L.C.No.42-Morthal	8	Not clear	1,129
	L.C.No.43-Luvana	6	Not clear	1,806
		8	Not clear	853
		13	Not clear	193
88	L C.No.47-Mangrol	14	Not clear	14
	L.C.No.52-Bhorol	10	Not clear	147
	L.C.No.53-Madhwa	5	Not clear	105
		8	Not clear	307
	L.C.No.77-Vedala	7	4 0	420
89	L C.No.85-Dolatpura	17	166	116
92	8/V Tharad (VP)	10	Not clear	1,395
96	Dhanera Taluka-Total	6	148,288	142,288
	L.C.No.3-Bhajan	3	1,8 0.42	1,890.42
	L.C.No.7	2	Kuvwarala	Kunwarala
		3	1,14 .66	1,145.66
98	L.C No 69-Sodal	4	1 4	134
100	L.C No.96-Mahudi Nani	8	151	158
	L.C.No.119-Marwada	3	3 0.67	390.67
	L.C.No.120	2	Ratanpura (Dhanavada)	Ratanpur
	L.C.No.121	2	Fatepuia	Fatepura (Dhanavada
101	L.C.No.124-Godh	24	Blank	..
104	11-Danta Taluka-Total	14	4,480	4,840
107	L.C.No.72-Vasi	23	Not clear	59
108	L.C.No.87-Beda	12	Not clear	236
110	L.C.No.178-Bhankhri	10	5	..
	L.C.No.185-Ghantodi	13	57	50

CONTENTS

		Pages
1	FOREWORD	(v)—(vi)
2	PREFACE	(vii)—(ix)
3	Map of District	Frontispiece
4	Important Statistics	(xiii)—(xxix)
5	Analytical Notes and Tables	i—xvi
	(i) Census concept of rural and urban areas and other terms	i
	(ii) Brief history of district and District Census Handbook	iv
	(iii) Scope of Village Directory, Town Directory and Primary Census Abstract	v
	(iv) Physical aspects highlights of the changes in the jurisdication of the district during the decade	vi
	(v) Major characteristics of the district particularly in relation to the economic resources	vii
	(vi) Brief discription of places of religion, historical or archaeological importance and places of tourist interest in villages and towns	xii
	(vii) Brief analysis of Village and Town Directory and Primary Census Abstract	xiv
	PART XIII-A VILLAGE & TOWN DIRECTORY	**1—256**
	SECTION I-VILLAGE DIRECTORY	1—237
	List of Abbreviations used in the Village Directory	2
1	*Palanpur Taluka*	
	(i) Taluka Map	Facing page 3
	(ii) Alphabetic List of Villages	5—7
	(iii) Village Directory	8—31
2	*Vadgam Taluka*	
	(i) Taluka Map	Facing page 33
	(ii) Alphabetic List of Villages	34—35
	(iii) Village Directory	36—47
3	*Deesa Taluka*	
	(i) Taluka Map	Facing page 49
	(ii) Alphabetic List of Villages	50—51
	(iii) Village Directory	52—69
4	*Kankrej Taluka*	
	(i) Taluka Map	Facing page 71
	(ii) Alphabetic List of Villages	72—73
	(iii) Village Directory	74—87
5	*Radhanpur Taluka*	
	(i) Taluka Map	Facing page 89
	(ii) Alphabetic List of Villages	91
	(iii) Village Directory	92—97
6	*Santalpur Taluka*	
	(i) Taluka Map	Facing page 99
	(ii) Alphabetic List of Villages	101
	(iii) Village Directory	102—109

Pages

7 *Deodar Taluka*

(i) Taluka Map — Facing page 111
(ii) Alphabetic List of Villages — 112—113
(iii) Village Directory — 114—127

8 *Vav Taluka*

(i) Taluka Map — Facing page 129
(ii) Alphabetic List of Villages — 130—131
(iii) Village Directory — 132—143

9 *Tharad Taluka*

(i) Taluka Map — Facing page 145
(ii) Alphabetic List of Villages — 146—147
(iii) Village Directory — 148—161

10 *Dhanera Taluka*

(i) Taluka Map — Facing page 163
(ii) Alphabetic List of Villages — 164—165
(iii) Village Directory — 166—179

11 *Danta Taluka*

(i) Taluka Map — Facing page 181
(ii) Alphabetic List of Villages — 183—185
(iii) Village Directory — 186—205

Appendix I Talukawise Abstract of Educational, Medical and other Amenities — 208—211
Appendix II Land Utilisation Data in Respect of Non-Municipal Towns — 212
Appendix III Talukawise List of Villages where no Amenities, Educational, Medical, Post and Telegraph, Market/Hat, Communication and Power Supply viz ; are available — 212
Appendix IV List of Villages according to the proportion of Scheduled Castes and Scheduled Tribes to Total Population by Ranges — 213—237

SECTION II–TOWN DIRECTORY — 239—256

List of abbreviations and codes used in the Town Directory — 241

Statement I Status and Growth History — 242—243
Statement II Physical Aspects and Locations of Towns, 1979 — 244—245
Statement III Municipal Finance, 1979 — 246—247
Statement IV Civic and other Amenities in Notified Slums, 1979 — 248—249
Statement IV-A Civic and other Amenities in Notified Slums, 1979 — 250—251
Statement V Medical, Educational, Recreational and Cultural Facilities, 1979 — 252—253
Statement VI Trade, Commerce, Industry and Banking, 1979 — 254—255

Appendix Towns showing their Outgrowths with Population — 256

PART XIII–B PRIMARY CENSUS ABSTRACT — **1—117**

Explanatory Note for Primary Census Abstract — **2**

DISTRICT PRIMARY CENSUS ABSTRACT

(1) General Primary Census Abstract — **3—7**
(2) Scheduled Castes Primary Census Abstract — **9—11**
(3) Scheduled Tribes Primary Census Abstract — **13—15**

VILLAGE / TOWNWISE PRIMARY CENSUS ABSTRACT

		Pages
1	Palanpur Taluka	19—29
2	Vadgam Taluka	31—37
3	Deesa Taluka	39—47
4	Kankrej Taluka	49—55
5	Radhanpur Taluka	57—61
6	Santalpur Taluka	63—67
7	Deodar Taluka	69—75
8	Vav Taluka	77—83
9	Tharad Taluka	85—93
10	Dhanera Taluka	95—101
11	Danta Taluka	103—111

Appendix : Total, Scheduled Castes and Scheduled Tribes Population-Urban Block-wise 113—117

FOREWORD

The district census handbook (DCH), compiled by the Census Organisation on behalf of the State governments, is one of the most valuable products of the Census. The DCH is constantly referred to by planners, administrators, academicians and researchers. It is *inter alia* used for delimitation of constituencies, formulation of local level and regional plans and as an aid to District administration. The district census handbook is the only publication which provides Primary Census Abstract (PCA) data upto village level for the rural areas and ward-wise for each city or town. It also provides data on infrastructure and amenities in villages and towns, etc.

The district census handbook series was initiated during the 1951 Census. It contained important census tables and PCA for each village and town of the district. During 1961 Census the scope of the DCH was enlarged and it contained a descriptive account of the district, administrative statistics, census tables and a village and town directory, including PCA. The 1971 DCH series was planned in three parts. Part-A related to village and town directory. Part-B to village and town PCA and Part-C comprised analytical report, administrative statistics, district census tables and certain analytical tables based on PCA and amenity data in respect of villages. However, in some States it was confined to district census tables and in a few cases altogether given up due to delay in compilation and printing.

While designing the format of 1981 DCH series some new features along with the restructuring of the format of village and town directory have been attempted. At the same time, comparability with the 1971 data has also been kept in view. All the amenities except power supply in the village have been brought together in the village directory with the instruction that in case an amenity is not available in the referrent village the distance in broad ranges from the nearest place where the amenity is available may be given. The restructuring of the format of the village directory and incorporating more exhaustive data on infrastructure aspec particularly in relation to amenities and land-use pattern is expected to further meet the need of micro level planning for rural areas. It is expected to help not only in local area planning but regulating the provision of goods and services as well so as to minimise the regional imbalances in the process of development. A few new items of information have also been introduced to meet some of the requirements of the Revised Minimum Needs Programme. Such new items of information as adult literacy centres, primary health sub-centres and community health workers in the village have been introduced in the village directory with this objective in mind. The new item on approach to the village is to have an idea about the villages in the district which are inaccessible. A new column, "total population and number of households" has been introduced to examine the correlation of the amenities with the population and number of households they serve. Addition of two more appendices listing the villages where no amenities are available and according to the proportion of Scheduled Castes and Scheduled Tribes population to the total population has also been made with this view in mind.

The formats of the town directory have also been modified to meet the requirements of the Minimum Needs Programme by providing information on a few new items. A new statement on civic and other amenities in slums in Class-I and Class-II towns (Statement IV-A) has been introduced with this objective in mind. It is expected that this will help the planners to chalk out programmes on provision of civic amenities for the improvement of slums. The columns on Scheduled Castes and Scheduled Tribes population in statement IV relating to civic and other amenities and adult literacy classes/centres under educational facilities in statement V are also added *inter alia* with this view. A significant addition is class of town in all the seven statements of the town directory. The infrastructure of amenities in urban areas of the country can be best analysed by taking the class of towns into consideration. The

addition of the columns on civ ic administration status and population in a few statements also serves this purpose.

The format of the primary census abstract for the villages and towns has been formulated in the light of changes in the economic and other questions canvassed through the individual slip of 1981 Census.

In order to avoid delay in publication of 1981 DCH series it has been so designed that Part-A of the volume contains village and town directory and Part-B, the PCA of villages and towns including the Scheduled Castes and Scheduled Tribes PCA upto Tahsil/Town levels. At the beginning of the DCH a detailed analytical note supported by a number of inset tables based on PCA and non census data in relation to the infrastructure has been introduced to enhance its value. The district and Tahsil/Police Station/C D Block etc., level maps depicting the boundaries and other important features have been inserted at appropriate places, to further enhance the value of the publication.

This publication is a joint venture of the State Government and the Census Organisation. The data have been collected and compiled in the State under the direction of *Shri R. S. Chhaya* the Director of Census Operations, *Gujarat* on behalf of the State Government which has borne the cost of printing. The task of planning, designing and co-ordination of this publication was carried out by Shri N. G. Nag, Deputy Registrar General (Social Studies) of my office. Dr. B. K. Roy, Deputy Registrar General (Map) provided the technical guidance in the preparation of the maps. Data received from Census Directorates have been scrutinised in the Social Studies Division at the headquarters under the guidance of Shri M. M. Dua, Senior Research Officer. I am thankful to all who have contributed in this project.

NEW DELHI
the 26th April, 1982

P. PADMANABHA
Registrar General, India

PREFACE

The District Census Handbooks are printed during every decadal Census from 1951. These District Census Handbooks are prepared by the Census Organisation and DCHB unit of the State Government. These are published by the State Government at their own cost. The District Census Handbooks are the first Publications in the series of 1981 Census Publication. The Census Organisation has been collecting an enormous data both during the Census Enumeration period as well as after the Census Enumeration period. This data is very valuable to the Administrators, Economists, Planners, Research Workers, Scholars and other intelligentsia and also to the several institutions dealing with social-economic and developmental aspects of the State. It is absolutely necessary that this data after its collection is printed in the time and reaches the data users also in time. It is a matter of great satisfaction that the present volume is being published in the minimum possible time after the Census count.

The Census count in Gujarat State was taken during the period February-March 1981. The provisional figures collected through the District Census officers were published and presented to the Chief Minister of Gujarat State on 23rd March, 1981. After the declaration of the provisional count six Regional Tabulation Offices were opened at different places in the State. Three such Regional Tabulation Offices were opened at Ahmadabad, one at Vadodara, one at Surat and one at Rajkot. The Census records were edited and checked in these offices and the Primary Census Abstract for all the areas of the State were prepared. For this purpose 1,102 Tabulators, 184 Checkers and 61 Supervisors were temporarily engaged for a period of ten months. These offices were supervised by Deputy Directors of Census Operations who were taken on deputation from the State Government.

The District Census Handbook for the 1981 Census is published in two parts as follows :

I. Part A

(1) Village Directory

(2) Town Directory

II. Part B

District/Talukawise Primary Census Abstract

Both the Parts A and B of the District Census Handbook for 1981 Census have been combined and printed in one volume.

The Village Directory contains comprehensive information about the basic amenities available at the village leval such as medical, educational, drinking water, etc. The Town Directory also consists of information about the status, growth history, municipal finances, civic and other amenities, etc.

The Primary Census Abstract contains information about the number of occupied residential houses and households, total population including houseless and institutional population, literacy, Scheduled Castes/Scheduled Tribes population and the information pertaining to workers and non-workers. A special feature of the 1981 District Census Handbook is the inclusion of Scheduled Castes/Scheduled Tribes Primary Census Abstracts which gives complete District/Taluka/Townwise data on Scheduled Castes/Scheduled Tribes.

The data for the Village Directory has been collected through the Taluka Development Officers who in turn obtained the data from the village officials through their Statistical Assistants. In the District Census Handbook Cell this data subjected to a very close scrutiny and inaccuracies or deficiencies where noted were again got checked through the Statistical Assistants. For this purpose persons were deputed to the districts for obtaining the informations quickly. The area figures as reported by the village officials were also checked with the figures reported by the District Inspectors of Land Records. Utmost

care has been taken to see that the spellings of the villages are correct. Some of the data collected from the village level has also been cross-checked with the data which was supplied by the different Directorates and the Heads of the Departments of the State Goverment. The information pertaining to the District write-up (Item V of the Analytical Note) has been obtained through the Collector and the District Development Officers and the other district heads.

The data on Town Directory has been obtained through the various local bodies such as Municipal Corporation, Municipalities, Nagar Panchayats and Gram Panchayats. These were also checked in the Directorate by a Special Cell.

The Primay Census Abstract and Town Directory with their Inset Tables have been prepared in the Directorate whereas Village Directory alongwith its Inset Tables have been prepared in District Census Handbook Cell.

Maps

In each volume one district map showing the taluka boundaries, location of towns and villages having a population of 5,000, comunications, etc. has been printed. Taluka maps for each of the talukas in the district are also inserted in the District Census Handbook. These taluka maps indicate the boundaries of the villages and towns within the taluka and the location code numbers of each village. The maps were prepared in the map section of the Director of Census Operations.

Acknowledgement

The compilation of a huge mass of data which is printed in this book requires the active help and co-operation of the State Government in addition to the help and co-operation of all the officers and staff members of the Census Directorate. I am deeply indebted to Shri H. K. L. Kapoor, Chief Secretary to the Government of Gujarat for extending all help in the matter. Shri K. Rammoorthy who was working as Secretary, General Administration Department, during the Census Enumeration period extended his wholehearted co-operation. Shri V. Krishnamurthy who subsequently took over as Secretary, General Administration Department, also tookactive interest in the progress of Census work. I would like to make a special mention about the extra facilities granted by the State Government by way of creation of a Special Cell for the compilation of District Census Handbooks. One post of Deputy Director and several posts of Research Assistants, Statistical Assistants, Clerks and Typists have been sanctioned by the State Government specially for the coilmpation of the data. The services of all these persons were placed at the disposal of the Directorate for the compilation work.

Shri G. S. Shah, Director, Bureau of Economics & Statistics, Government of Gujarat, also rendered very valuable help by providing whatever data was required for cross-checks and by providing personnel for the Special Cell of District Census Handbook.

The Collectors and the District Development Officers incharge of the districts and the Municipal Commissioners incharge of the Municipal Corporation areas, have extended their wholehearted co-operation for the Census work. The Resident Deputy Collectors, the Deputy Collectors incharge of Sub-Divisionals, the District Statistical Officers, the Deputy District Development Officers, the Mamlatdars, the Taluka Development Officers, the Chief Officers of the Municipalities, the Deputy Mamlatdars and the Statistical Assistants at the District/Taluka levels, all played an important role in the Census work. I express my deep gratitude to all of them. After the Census count a large number of young boys and girls coming right from the schools and colleges were employed as Tabulators, Checkers and Supervisors and all of them worked very hard for the compilation of the useful data.

Shri P. T. Thakkar, Director of Printing and Stationery, Government of Gujarat, has taken the interest in the printing of the Handbooks. I here by acknowledge the valuable help, guidance and assistance rendered by him and other officers of the Printing Department. Shri P. K. Choksi, Printing Inspector in this Directorate, looked after the printing jobs very well.

In the Census Directorate Shri J. K. Patel, Deputy Director of Census Operations (Tech.) was looking after the Compilation Section so far as Census data was concerned. The collection and compilation of data for the Village Directory was looked after by Mrs. Neelaben A. Bhatt, Deputy Director whose services were placed at the disposal of the Directorate. Both these officers have put in hard labour for the compilation and printing of the data.

Shri K. H. Desai, Shri V. A. Sathe, Shri K. R. Shridharani and Shri S. D. Vadera, who were officers on deputation from the Gujarat Administrative Service, supervised the editing, checking and compilation work at the Regional Offices in Ahmadabad, Surat, Vadodara and Rajkot respectively. Shri P. J. Jhala and Shri M. A. Malwade, who were officers on deputation from the State Government from the Bureau of Economics and Statistics, supervised the editing, checking and compilation work at Regional Tabulation Offices in Ahmadabad. Shri V. H. Vasavada, Deputy Director from the General Administrative Service looked after the administration work. All these officers worked diligently and accurately during their service in the Census Organisation.

In the Directorate Shri J. K. Patel, Deputy. Director was assisted by Shri R. V. Sanghani and Smt. D. D. Jhala, Investigators and Satistical Asistants Shri K.P. Patel, Shri R.R Upadhyay, Kum. J.R. Megha, Smt. M.B. Patel and Smt. K.S. Mehta. The typing of Primary Census Abstract was undertaken in a special section which was headed by Investigator Shri M. H. Patel. In the State Cell of District Census Handbook Smt. Neelaben A. Bhatt, Deputy Director was assisted by the Assistant Director Shri V. R. Gandhi and Research Assistants Kum. T. K. Shah and Smt. S. B. Solanki and Statistical Assistants Smt. H. A. Patel, Smt. C. C. Mehta, Shri S. V. Patel and Shri P. K. Shastri.

In the Map Section the work of preparation of State/ District / Taluka maps was looked after by Shri K. M. Dhawale, Senior Geographer and Shri B. L. Arya, Geographer. They were ably assisted by Shri K. K. Patel, Artist, Sarvashri M. S. Bhatt and B. J. Modi Senior Draftsmen and Sarvashri D. A. Maroo, R. K. Joshi, G. M. Kosti, B. C. Trivedi and M.A. Shukla, Draftsmen.

The work of dictations and typing of notes, reports, tables, etc., was undertaken by Shri J. A. Harry, Confidential Assistant in the Directorate, diligently with speed and accuracy. He was assisted by a number of Typists in the office.

Limitations of space prevent me from making individual mention of all those who have contributed to the making of this volume so accurate and complete. Quite a large number of Assistant Compilers, Computors, Clerks, Typists, Proof Readers, Draftsmen, Artist, etc., have contributed valuable help in this work.

Finally, I would like to express my deep gratitude to Shri P. Padmanabha, IAS, Registrar General, Government of India, and Sarvashri K. K. Chakravorty, V. P. Pandey, N. G. Nag and Dr. B. K. Roy, Deputy Registrars General, for the guidance given to me from time to time.

AHMADABAD
18th August, 1982

R. S. CHHAYA
Director of Census Operations, Gujarat, Ahmadabad

IMPORTANT STATISTICS AND ANALYTICAL NOTES AND TABLES

IMPORTANT STATISTICS

		State Gujarat	*District Banas kantha*
POPULATION TOTAL	**Persons**	**34,085,799**	**1,667,514**
	Males	**17,552,640**	**857,319**
	Females	**16,533,159**	**810,595**
RURAL	**Persons**	**23,484,146**	**1,523,746**
	Males	**11,986,672**	**782,700**
	Females	**11,497,474**	**741,046**
URBAN	**Persons**	**10,601,653**	**144,168**
	Males	**5,565,968**	**74,619**
	Females	**5,035,685**	**69,549**
DECENNIAL POPULATION GROWTH RATE 1971–81		**+ 27.67**	**+ 31.81**
AREA (Sq. Km.)		**196,024.0**	**12,703.0**
DENSITY OF POPULATION (Per Sq. Km.)		**174**	**131**
SEX RATIO (Number of Females Per 1,000 Males)		**942**	**945**
LITERACY RATE	**Persons**	**43.70**	**23.04**
	Males	**54.44**	**34.08**
	Females	**32.30**	**11.36**
PERCENTAGE OF URBAN POPULATION TO TOTAL POPULATION		**31.10**	**8.64**
PERCENTAGE TO TOTAL POPULATION			
(I) MAIN WORKERS	**Persons**	**32.23**	**30.31**
	Males	**52.19**	**52.59**
	Females	**11.03**	**6.75**
(II) MARGINAL WORKERS	**Persons**	**5.04**	**5.57**
	Males	**0.72**	**0.65**
	Females	**9.63**	**10.77**

IMPORTANT STATISTIOS

		State	*District*
		Gujarat	*Banas Kantha*
(III) NON-WORKERS	Persons	62.73	64.12
	Males	47.09	46.76
	Females	79.34	82.48
BREAK-UP OF MAIN WORKERS :			
PERCENTAGE AMONG MAIN WORKERS			
(I) CULTIVATORS	Persons	37.46	58.16
	Males	38.95	60.51
	Females	30.02	38.79
(II) AGRICULTURAL LABOURERS	Persons	22.65	18.57
	Males	17.59	15.50
	Females	48.08	43.90
(III) HOUSEHOLD INDUSTRY	Persons	2.44	2.50
	Males	2.42	2.43
	Females	2.48	3.09
(IV) OTHER WORKERS	Persons	37.45	20.77
	Males	41.04	21.56
	Females	19.42	14.22
PERCENTAGE OF SCHEDULED CASTES POPULATION TO TOTAL POPULATION	Persons	7.15	10.20
	Males	7.15	10.15
	Females	7.15	10.26
PERCENTAGE OF SCHEDULED TRIBES POPULATION TO TOTAL POPULATION	Persons	14.22	6.71
	Males	13.98	6.71
	Females	14.49	6.71
NUMBER OF OCCUPIED RESIDENTIAL HOUSES		5,854,862	286,330
NUMBER OF VILLAGES	Total	18,550	1,375
	Inhabited	18,114	1,368
	Uninhabited	436	7
NUMBER OF TOWNS		255	5

ANALYTICAL NOTES AND TABLES

1. Census concepts of rural and urban areas and other terms, viz., Census House, Household, Scheduled Castes, Scheduled Tribes, Literates, Main Workers, Marginal Workers, Non-Workers, etc.

The 1981 Census was carried out in Gujarat in two stages. The first stage of houselisting was completed in the months of June-July 1980. The houselists thus prepared provided a frame for the enumeration work. In the second stage the house to house Census enumeration was carried out from 9th February 1981 to 28th February 1981 with reference date as sunrise of 1st March 1981. The enumeration of houseless population was carried out on the night of 28th February 1981. A revisional round was also taken from 1st March 1981 to 5th March 1981. In this revisional round the Enumerators recorded new births that had taken place after their last visit for enumeration but before the sunrise of 1st March 1981 and also any visitor(s) that had moved into household and who had been away from his/her/their place of normal residence throughout the enumeration period or an entire household that had moved into the jurisdiction of the enumeration during this period and which had not been enumerated before. The names of persons who had died after the enumeration period but before the sunrise of 1st March 1981 were deleted from the Individual Slips which had been filled up during enumeration period.

In Gujarat prior to the taking of 1981 Census a special programme of updating permanent house-numbering scheme in the different parts of the State was also carried out in co-ordination with the Local Bodies and State Government. The permanent house-numbering scheme in Gujarat was introduced during the 1971 Census and the District/Taluka Panchayats, Municipal Corporations, Municipalities, Nagar Panchayats and Village Panchayats played a very useful role in fixing the number plates on the houses and buildings.

After the Census count was over the Enumerators submitted the figures to the Charge Officers through their Supervisors. These figures were obtained by the Director of Census Operations through the District Census Officers and the figures after compilation were declared on 23rd March 1981 as Provisional Census Figures for 1981 Census. Paper 1 showing those figures was printed and published and distributed on a complimentary basis.

During the Census Operations mainly two Census records were filled up by the Enumerators in each block. These were (1) Household Schedules and (2) Individual Slips. The different concepts which were adopted during the houselisting stage as well as during the Census enumeration are as follows ;

(I) Rural and Urban Areas

Rural Areas : The basic unit for rural areas is a revenue village which has a definite boundary. The revenue village may comprise several hamlets but the entire village has been treated as one unit for presentation of the data.

Urban Areas : Urban areas have been specifically defined for the 1981 Census. The criteria adopted during the 1981 Census was almost the same as adopted in 1961 and 1971 Censuses. The following criteria were adopted for classifying urban areas in the States :

(a) All places with a Municipality, Municipal Corporation or Cantonment Board or Notified Town Area.

(b) All other places which specified the following criteria.

1 A minimum population of 5,000

2 At least 75 per cent of the male working population engaged in non-agricultural (and allied) activity.

3 A population of at least 400 persons per sq. km. or a population of 1,000 per sq. mile.

The slight variation of the criteria adopted in 1981 and that adopted in 1961-1971 Censuses was that during 1981 Census the persons working in activities such as fishing, logging, etc., were

treated as par with cultivators and agricultural labourers whereas in 1961-1971 Censuses these were treated as engaged in non-agricultural activity.

(II) Census House

A 'Census House' is a building or part of a building having separate main entrance from the road or common courtyard or staircase, etc., used or recognised as a separate unit. It may be occupied or vacant. It may be used for a residential or non-residential purpose or both. In case of a building having a number of flats or blocks which are independent of one another having separate entrances of their own from the road or a common staircase or a common courtyard leading to a main gate, were considered as separate Census houses.

(III) Census Household

A household is a group of persons who commonly live together and would take their meals from a common kitchen unless the exigencies of work prevented any of them from doing so. There may be a household of persons related by blood or a household of unrelated persons or having a mix of both. Examples of unrelated household are boarding houses, messes, hostels, residential hotels, rescue homes, jails, etc. These are called 'Institutional Households'.

(IV) Scheduled Castes/Scheduled Tribes

The Scheduled Castes and Scheduled Tribes as notified under the Constitution for Gujarat State have been treated as Scheduled Castes and Scheduled Tribes for the purpose of enumeration. A list of such Scheduled Castes/Scheduled Tribes notified for Gujarat is as under :

GUJARAT

The Scheduled Castes and Scheduled Tribes Orders (Amendment) Act, 1976 (No. 108 of 1976, dated the 18th September, 1976).

Scheduled Castes

1 Ager
2 Bakad, Bant
3 Bawa Dedh, Dedh-Sadhu
4 Bhambi, Bhambhi, Asadaru, Asodi, Chamadia, Chamar, Chambhar, Chamgar, Haralayya, Harali, Khalpa, Machigar, Mochigar, Madar, Madig, Mochi, Nalia, Telegu Mochi, Kamati Mochi, Ranigar, Rohidas, Rohit, Samgar
5 Bhangi, Mehtar, Olgana, Rukhi, Malkana, Halalkhor, Lalbegi, Balmiki, Korar, Zadmalli
6 Chalvadi, Channayya
7 Chenna Dasar, Holaya Dasar
8 Dangashia
9 Dhor, Kakkayya, Kankayya
10 Garmatang
11 Garoda, Garo
12 Halleer
13 Halsar, Haslar, Hulasvar, Halasvar
14 Holar, Valhar
15 Hoiaya, Holer
16 Lingader
17 Mahar, Taral, Dhegu Megu
18 Mahyavansi, Dhed, Dhedh, Vankar, Maru Vankar, Antyaj
19 Mang, Matang, Minimadig
20 Mang Garudi
21 Meghval, Meghwal, Menghvar
22 Mukri
23 Nadia, Hadi
24 Pasi
25 Senva, Shenva, Chenva, Sedma, Rawat
26 Shemalia
27 Thori
28 Tirgar, Tirbanda
29 Turi
30 Turi Barot, Dedh Barot

Scheduled Tribes

1 Barda
2 Bavacha, Bamcha
3 Bharwad (in the Nesses of the forests of Alech, Barada and Gir)
4 Bhil, Bhil Garasia, Dholi Bhil, Dungri Bhil, Dungri Garasia, Mewasi Bhil, Rawal Bhil, Tadvi Bhil, Bhagalia, Bhilala, Pawra, Vasava, Vasave.
5 Charan (in the Nesses of the forests of Alech, Barada and Gir)
6 Chaudhri (in Surat and Valsad Districts)
7 Chodhara
8 Dhanka, Tadvi, Telaria, Valvi
9 Dhodia
10 Dubla, Talavia, Halpati
11 Gamit, Gamta, Gavit, Mavchi, Padvi
12 Gond Rajgond
13 Kathodi, Katkari, Dhor Kathodi, Dhor Katkari, Son Kathodi, Son Katkari
14 Kokna, Kokni, Kukna

15 Koli (in Kachchh district)
16 Koli Dhor, Tokre Koli, Kolcha, Kolgha
17 Kunbi (in the Dangs district)
18 Naikda, Nayaka, Cholivala Nayaka, Kapadia Nayak, Mota Nayaka, Nana Nayaka
19 Padhar
20 Paradhi (in Kachchh district)
21 Pardhi, Advichincher, Phanse Pardhi (excluding Amreli, Bhavnagar, Jamnagar, Junagadh, Kachchh, Rajkot and Surendranagar districts).
22 Patelia
23 Pomla
24 Rabari (in the Nesses of the forests of Alech, Barada and Gir)
25 Rathawa
26 Siddi (in Amreli, Bhavnagar, Jamnagar, Junagadh, Rajkot and Surendranagar districts).
27 Vaghri (in Kachchh district)
28 Varli
29 Vitola, Kotwalia, Barodia

(V) Literates

A person who can both read and write with understanding in any language is taken as 'literate'. A person who can merely read but cannot write is not literate. It is not necessary that a person who is literate should have received any formal education or should have passed any minimum educational standard.

(VI) Main Workers, Marginal Workers, Non-Workers

During the 1981 Census 'Work' had been defined as participation in any economically productive activity. Such participation may be physical or mental in nature. The work involves not only actual work but also effective supervision and direction of work.

The reference period for 'Work' is one year preceding the date of enumeration. The main-worker was a person who had worked for the major part of the year in that activity. By major part of the year it was intended to find out as to whether a person had worked for 183 days or more or in other words worked for six months or more. Those who had worked for less than six months or 183 days were treated as marginal workers. A non-worker was one who had no economical activity during the year.

The information on 'Workers and Non-Workers' were obtained through Q. Nos. 14(a) to 16 of the Individual Slip. The main activity of workers has been classified into four categories, viz., cultivator, agricultural labourer, household industry and other worker. These terms are explained below :

Cultivator

For purposes of the Census a person is working as Cultivator if he or she is engaged either as employer, single worker or family worker in cultivation of land owned or held from Government or held from private persons or institutions for payment in money, kind or share. Cultivation includes supervision or direction of cultivation.

A person who has given out his/her land to another person or persons for cultivation for money, kind or share of crop and who does not even supervise or direct cultivation of land, will not be treated as cultivator. Similarly, a person working in another person's land for wages in cash or kind or a combination of both (agricultural labourer) will not be treated as cultivator.

Cultivation involves ploughing, sowing and harvesting and production of cereals and millet crops such as wheat, paddy, jowar, bajri, ragi, etc., and other crops such as sugarcane, groundnuts, tapioca, etc., and pulses, raw jute and kindred fibre crop, cotton, etc., and does not include fruit growing, vegetable growing or keeping orchards or groves or working of plantations like tea, coffee, rubber, cinchona and other medicinal plantations.

Agricultural Labourer

A person who works in another person's land for wages in money, kind or share is regarded as an agricultural labourer. He or she has no risk in the cultivation but he/she merely works in another person's land for wages. An agricultural labourer has no right of lease or contract on land on which he/she works.

Household Industry

Household Industry is defined as an industry conducted by the head of the household himself/herself and or by the members of the household at home or within the village in rural areas and only within the precincts of the house where the household lives in urban areas. The larger proportion of workers in a household industry

should consist of member of the household including the head. The industry should not be run on the scale of a registered factory which would qualify or has to be registered under the Indian Factory Act.

There may be an industry which is being run by a large joint family of more than 10 persons and where power is used or more than 20 persons where power is not used. In such cases, though only family members are involved, this is not to be treated as 'HHI'. Thus, the meaning of the term 'run on the scale of a registered factory' refers to such cases even if these are not registered as such.

The main criterion of a Household Industry is the participation of one or more members of a household. This criterion applies in urban areas too. Even if the industry is not actually located at home in rural areas there is greater possibility of the members of the household participating even if it is located anywhere within the village limits. In the urban areas where organised industry takes greater prominence, the Household Industry should be confined to the precincts of the house where the participants live. In urban areas even if the members of the household by themselves run an industry, but at a place away from the precincts of their home, it is not to be considered a Household Industry. It should be located within the precincts of the house where the members live in the case of urban areas.

A Household Industry should relate to production, processing, servicing, repairing or making and selling (but not merely selling) of goods. It does not include professions such as a Pleader or Doctor, Barber, Musician, Dancer, Waterman, Dhobi, Astrologer, etc., or merely trade or business, even if such professions, trade or services are run at home by members of the household.

Other Workers

All workers, i.e., those who have been engaged in some economic activity during the last one year, who are not cultivators, or agricultural labourers or in Household Industry, are 'Other Workers'. The type of workers that come under this category include factory workers, plantation workers, those in trade, commerce, business, transport, mining, construction, political or social work, all Government servants, Municipal employees, teachers, priests, entertainment artists, etc. In effect, all those who work in any field of economic activity other than cultivator, agricultural labourer or household industry, are 'Other Workers'.

II. Brief history of the District and District Census Handbook

[A] History of the District

The territory now forming Banaskantha district has passed many hands during historical times. The region was first under the sway of different Rajput dynasties of Anhilwad, whereafter it came under the Sultans of Ahmadabad. It then passed on to the Mogul Emperors, the Marathas and lastly the British. The princely States under the charge of the British Superintendency included States of Palanpur, Radhanpur, Tharad, Merwada, Vav, Danta, Deodar. Varahi, Tervada, Suigam, Santalpur, Bhabhar and Chadchat. The Kankrej petty States remained under Mahikanta Agency till 1844 when they were transferred to the Palanpur.

The former Palanpur State was a princely State, enjoying the first class rank entitled to a guard of honour and a salute of 11 guns. In the 14th century it was ruled by Palansi Chohans Early in the 17th century the Chohans were displaced by Musalman rulers of Jhalor family who continued to rule till Independence.

Of these States, Danta was second class in rank and enjoyed the special privilege of having within its territory the famous shrine of goddess 'Amba Bhavani'.

The former Radhanpur State was the seat of the Babi ruler who was first class chief entitled to a guard of honour and a salute of 11 guns. The name of Radhanpur town, capital of the former State is said to have been derived from Radhankhan, a descendant of Fatehkhan Baloch who was under the sultan of Ahmadabad. As result of integration of Indian States in the year 1948, the States of Palanpur, Radhanpur, Danta, Tharad and Vav, Thara Jagirs and the old Agency Thanas of Bhabhar, Deodar, Sihori, Varahi and Santalpur as well as the Sub-Thana of Suigam, merged into the district forming part of the then Bombay State.

In November, 1956, the States were reorganised and the bigger bilingual State of Bombay was formed with Vidarbha, Marathawada, Saurashtra and Kachchh regions. The Banaskantha district alongwith the other districts of Ahmadabad Division formed part of the bigger bilingual State.

Lastly, the Bombay State was bifurcated on 1st May, 1960 and separate States of Gujarat and Maharashtra were formed. Since that date the Banaskantha district became a part of the Gujarat State.

[B] History of District Census Handbook

Prior to the 1951 Census the Census figures were brought out villagewise under a booklet known as 'Village Handbook' which contained only the population totals of villages. These books were prepared by the Census Organisation on behalf of the State Government and published by the latter. It was for the first time in 1951 Census that a more detailed and well organised book known as 'District Census Handbook' was brought out by the Census Organisation. The 1951 Census Handbook contained the villagewise Primary Census Abstracts which also included the information on post offices, railway stations and the nearest bazars of each village. The Handbook also contained several district tables.

During the 1961 Census the District Census Handbooks were brought out which contained the Primary Census Abstracts as well as certain district tables.

During 1971 Census also the District Census Handbooks were published which in addition to the Primary Census Abstracts contained a Village Directory showing the different village amenities and land-use of all the villages in the district. A separate portion known as 'Town Directory' was also included in the District Census Handbook. The Handbook was divided into three subparts known as Part-A, which contained the Village Directory and Town Directory, Part-B which contained the Primary Census Abstracts and Part-C which contained the Introductory Essay, Official Statistics, etc.

For the 1981 Census the District Census Handbook is being brought out in two Parts, Part XIII-A and Part XIII-B. Part XIII-A will contain the Village and Town Directory whereas Part XIII-B will contain the Primary Census Abstracts both General and Scheduled Castes and Scheduled Tribes. The Part-C as it was brought out during the 1971 Census has been dropped.

III. Scope of Village Directory, Town Directory and Primary Census Abstract

The District Census Handbooks which are now being printed during every Census after the 1951 Census are very important publications of the Census Organisation. With the emphasis by the Planning Commission on the 'Minimum Needs Programme' of the rural areas the District Census Handbook has become an important tool in the hands of the Administrators, Planners, Policy Makers and Academicians. For the 1981 Census the District Census Handbook has been divided into two parts which are combined in one volume. The details of the contents of each of these two parts are as follows :

PART A : VILLAGE AND TOWN DIRECTORY

Village Directory

This Part-A contains the non-census statistics of each village and town in the district. The Village Directory gives villagewise particulars of amenities available for each village in the spheres of education, medical, power supply, drinking water, post and telegraph, communication, land-use, weekly markets and places of religious, historical and archaeological interests in the village. During the 1981 Census additional information regarding (1) copies of the newspapers coming in the village, (2) number of motor-cycles and scooters available in the village, (3) number of cars and jeeps available in the village and (4) number of tractors available in the village have been added. The above non-census data of the Village Directory was collected from the Taluka Development Officers of each Taluka Panchayat in the State. In Gujarat under the democratic decentralisation scheme the Panchayats are now exercising very wide powers and the post of Statistical Assistants are under the administrative and technical control of the Taluka Panchayats. Besides, the Talati-*cum*-Mantris at the Village level who are the base village functioneries are also under

the control of the Taluka Panchayats. The proformae for soliciting the information were despatched to the Talati-*cum*-Mantris through the Taluka Development Officers and these after they were filled up were checked by the Taluka Development Officers and also by the Districts Statistical Officers who work under the administrative and technical control of the District Panchayats. The data thus received was checked fully in the District Census Handbook Unit of the State Government. At the end of Village Directory a taluka abstract in Appendix-I of educational, medical and other amenities is also prepared and printed. Appendix-II which shows the land utilisation data in respect of non-municipal towns is printed. In Appendix-III the talukawise list of villages where no amenities relating to educational, medical, drinking water, post and telegraph, communication, power supply and market/hats, are available have been shown. Appendix-IV shows talukawise list of villages according to the proportion of Scheduled Castes/Scheduled Tribes population by ranges. The last two appendices have been included for the first time in the 1981 Census.

Town Directory

The Town Directory portion furnishing the data for each town in the district is exhibited in seven statements covering (1) the status and growth of the civic administration, (2) physical aspect and location of towns, (3) the civic finances of the towns, (4) the civic and other amenities in the towns, (5) the medical, educational, recreational and cultural facilities in the towns, (6) trade, commerce, industries and banking in the towns and lastly (7) the civic and other amenities in notified slums wherever they exist.

The non-census data for each of the towns for the Town Directory were obtained from the Municipal authority in case of municipal towns and for other towns the data were obtained from the concerned Nagar and Gram Panchayats. An Appendix showing the towns with their outgrowths with population is also prepared and attached at the end of the Town Directory.

PART B : PRIMARY CENSUS ABSTRACT

Part-B gives for each village and for each ward of the town the primary census data incorporating area of the town in sq. metres and of the villages in hectares, the number of occupied residential houses, the number of households, total population and its break-up by sex, Scheduled Castes and Scheduled Tribes population, literate population and working population by four broad categories, viz., (1) cultivators, (2) agricultural labourers, (3) those working in household industries and (4) other workers. There is a slight departure in the presentation from the 1971 categories which were in all nine categories.

The Scheduled Castes/Scheduled Tribes Primary Census Abstracts at the District/Taluka/City level are also printed in Part-B of the Handbook.

IV. Physical aspects highlights on the changes in the jurisdiction of the district during the decade including its boundaries and any important event on geographic or geophysical aspect

There have been no major jurisdictional changes in the district boundaries during the last decade. The administrative jurisdiction of all the talukas of the district as shown in 1971 Census is the same during 1981 Census except a few changes in villages/towns which are as under :

Juna Deesa of Deesa taluka, Varahi of Santalpur taluka and Bhabhar Nava of Deodar taluka which were towns in 1971 Census have been declassified as rural areas for the purpose of enumeration in 1981 Census.

In addition to the above urban/rural changes 15 places are added as independent villages in 1981 Census as these villages have been reported as independent villages by the concerned revenue authorities. These villages are as under :

Sl. No.	Taluka	L.C. No.	Name of village
1	Palanpur	58	Kansara
		59	Vagdadi
		91	Kanpura
		92	Kangora
		93	Khapara
		94	Gavara
		95	Ganji
		96	Ghoda
		97	Chikanvas

Sl. No.	Taluka	L.C. No.	Name of village
		98	Dabha Chatra
		99	Tadhodi
		100	Dhanpura
		101	Pedcholi
		102	Bhayla
2	Kankrej	63	Nagod

Moreover, two villages of Santalpur taluka and one village of Dhanera have been deleted from the village list of 1981 Census as these villages have been reported to be hamlets of nearby village by the concerned revenue authorities. These villages are as under :

Sl. No.	Taluka	L.C. No.	Name of village during 1971 Census	L.C. No.	Name of village in which included as hamlet during the 1981 Census
1	Santalpur	65	Meghpura	66	Hamirpura
		70	Saiyadpura	70	Abiyana
2	Dhanera	131	Varnia	130	Vadvas

V. Major characteristics of the district particularly in relation to the economic resources, namely, Agriculture, Irrigation, Co-operation, Livestock and Animal Husbandary, Fisheries, Industries, Power Supply, Transport and Communication, Prices, Insurance, Education, Medical and Public Health etc.

[1] Agriculture

(a) Land Utilisation

The total reporting area in the district in the year 1979-80 was 12.30 lakh hectares. The details of land utilisation for the year 1979-80 are as under :

Land Utilisation

Sl. No.	Classification of area	Area in '00 hectares
1	Forest	1,457
2	Barren and uncultivable land	202
3	Land put to non-agricultural use	633
4	Culturable waste	339
5	Permanent pasture and other grazing land	723
6	Land under miscellaneous tree crops and groves not included in area sown	..
7	Current fallows	561
8	Other fallows	105
9	Net area sown	8,279
	Total area	**12,299**

(b) Area under Major Crops

Area under major crops in the year 1971-72, 1975-76 and 1980-81 are shown in the table below :

Area under different Crops

(in '00 hectares)

Sl. No.	Crop	Area under different crops		
		1971-72	1975-76	1980-81
1	Bajri	4,312	4,053	2,786
2	Jowar	1,021	955	834
3	Wheat	533	520	496
4	Maize	130	164	90
5	Barley	13	69	30
6	Rice	12	7	6
7	Other Cereals	157	195	62
8	Total Cereals	6,178	5,963	4,304
9	Tur	27	48	79
10	Gram	12	43	22
11	Other Pulses	514	630	472
12	Total Pulses	553	721	573
13	Cotton	257	199	251
14	Caster	192	314	436
15	Groundnut	43	36	29

The above figures show that the main food crops are Bajri, Jowar, Wheat, Maize, Barley, Rice, Tur and Gram whereas non-food crops are Cotton, Caster and Groundnut.

(c) Yield per Hectare

During the year 1971-72, 1975-76 and 1980-81 the yield per hectare of important crops in the district are given below :

Yield per Hectare

(in Kg.)

Sl. No.	Crop	1971-72	1975-76	1980-81
1	Wheat	1,453	3,449	2,834
2	Rice	1,000	..	..
3	Bajri	709	616	212
4	Kharif Jowar	361	541	860
5	Ravi pulses	500	333	333
6	Kharif pulses	175	279	208
7	Potatoes	19,258	24,493	25,126
8	Sugarcane	4,483	3,308	3,833
9	Castor	704	1,023	987
10	Chillies	714	750	733
11	Paper & Mustared	365	281	547
12	Groundnut	978	1,721	502
13	Cotton	231	117	220

(*d*) *Crop Calendar*

The months of sowing and harvesting of different crops are given below :

Crop Calendar

Sl. No.	Crop	Months of sowing	Months of harvesting
1	Rice	June	October-November
2	Wheat	October-November	March-April
3	Jowar	August	December-January
4	Bajri	June-July	October
5	Groundnut	June-July	October
6	Cotton	June	March-April
7	Maize	June-July	October

(*e*) *Scarcity*

The Scarcity affected villages in district during the year 1971-72 to 1979-80 are as under :

Scarcity

Sl. No.	Year	Scarcity affected villages
1	1971-72	..
2	1972-73	144
3	1973-74	..
4	1974-75	..
5	1975-76	..
6	1976-77	65
7	1977-78	..
8	1978-79	..
9	1979-80	1,343

[2] Irrigation

The area irrigated by different crops for the year 1971-72, 1975-76 and 1979-80 is given below :

Area Irrigated by Crops

(in '00 hectares)

Sl. No.	Crops	1971-72	1975-76	1979-80
1	Wheat	478	435	509
2	Bajri	21	115	204
3	Jowar	17	75	90
4	Barley	9	61	47
5	Maize	..	23	15
6	Sugarcane	13	15	16
7	Potatoes	7	24	22
8	Chillies	11	10	16
9	Other food crops	352	376	391
10	Total food crops	908	1,134	1,310
11	Fodder crops	37	59	88
12	Cotton	23	40	59
13	Other Non-food crops	303	531	765
14	Total Non-food crops	363	630	912
	Total gross area under irrigation	**1,271**	**1,764**	**2,222**

The main irrigated crops are mainly Wheat, Bajri, Jowar, Fodder Crops and Cotton.

Sources of Irrigation

During the year 1971-72, 1975-76 and 1979-80, the sources of irrigation are as follow :

Irrigation by Source

(in '00 hectares)

Sl. No.	Source	1971-72	1975-76	1979-80
1	Government Canals	98	143	146
2	Tanks	3	11	12
3	Wells	1,096	1,478	1,945
4	Other source	5	60	20
5	Net area irrigated	1,202	1,692	2,123
6	Gross area irrigated	1,271	1,764	2,222

The major source of irrigation in the district is Wells followed by Government Canals.

Minor Irrigation Scheme

During 1971 to 1980, minor irrigation scheme, viz., (1) Balundra, (2) Mahudi, (3) Diwadi, (4) Motipipodra, (5) Hadmatiya, (6) Zanzarwa were completed which provide a total gross command area of 2723.25 hectares.

In addition to these nine minor irrigation schemes were under construction as on 1-1-81, viz., (1) Sonwadi, (2) Pithgajipur, (3) Hathidra, (4) Rampura Khemrajia Bandhara, (5) Chhota Bamodra, (6) Maneknath, (7) Nichlobundh, (8) Dholiya, (9) Diwania Dungar which will provide total gross command area of 2546.49 hectares.

Medium Irrigation Scheme

The ultimate potential and achievement of potential and utilsation for the Dantiwada Irrigation Scheme as a 1980-81 is as under :

Medium Irrigation Scheme

(in '00 hectares)

Sl. No.	Scheme	Ultimate potential	Achievement at the end of 1980-81	
			Potential	Utilisation
1	Dantiwada	44.52	44.52	31.78
Total : Banaskantha		**44.52**	**44.52**	**31.78**

[3] Co-operation

Co-operatives have been playing an increasingly important role in the rural economy of this district during the last decade. A super structure of Co-operative Societies with an apex bank at the state level. The District Central Co-operative Banks at the district level and Co-operative Societies at the village level is built up with the objective of strengthening the rural economy. The Agricultural Credit Co-operative Societies advance short and medium term loans to their members for purchasing seeds, fertilizers, agricultural implements, etc. The head-office of the District Co-operative Bank is located at Palanpur.

The details regarding Co-operative Societies during the year 1971-72, 1975-76 and 1979-80 are as under :

Co-operative Societies

Sl. No.	Co-operative Societies	Item	1971-72	1975-76	1979-80
1	Primary Agricultural Credit Societies	Societies	603	628	600
		Members (in '00)	670	940	1,030
2	Primary Non-agricultural Credit Societies	Societies	50	62	70
		Members (in '00)	90	140	170
3	Primary Consumers Stores	Societies	11	12	12
		Members (in '00)	17	20	18
4	Primary Marketing Societies	Societies	9	11	14
		Members (in '00)	16	16	18
5	Central and State Marketing Societies	Societies	1	1	1
		Members (in '00)	6	6	6
6	Primary Processing Societies(Including Spinning)	Societies	2	3	2
		Members (in '00)	4	14	14
7	All other types of Primary Societies	Societies	319	438	649
		Members (in '00)	155	235	506
8	All other types of Societies (Central and State)	Societies	3	2	2
		Members (in '00)	6	4	8

The data reveals an increasing trend in the field of Co-operative Societies. It would be observed from the above figures that during the year 1979-80 majority of the Co-operative Societies are Primary Agricultural Credit Societies. In the year 1971-72 the total Co-operative Societies were 998 and it is increased to 1,350 during the year 1979-80.

During the decade the scheduled banks have also increased their credit activities in the different spheres of agriculture industry etc.

[4] Livestock and Animal Husbandry

(a) Livestock

According to the Livestock Censuses of 1972 and 1977 the cattle population of the district is found to be distributed as under :

Livestock

Sl. No.	Category of Livestock	1972	1977
I	**Total Livestock**	**1,399,999**	**1,298,024**
	A Bullocks and Cows	*455,076*	*449,847*
	(1) Males over 3 years	201,263	203,143
	(2) Females over 3 years	146,202	145,390
	(3) Young stock	107,611	101,314
	B Buffaloes	*242,126*	*273,482*
	(1) Males over 3 years	1,384	1,746
	(2) Females over 3 years	146,401	164,845
	(3) Young stock	94,341	106,891
	C Sheeps	*215,779*	*200,503*
	D Goats	*454,118*	*342,731*
	E Horses and Ponies	*2,424*	*5,367*
	F Mules	*37*	*2*
	G Donkeys	*10,749*	*8,782*
	H Camels	*19,604*	*15,554*
	I Pigs	*86*	*1,756*
II	*Poultry*	*40,053*	*36,527*

It would be seen from the table that there was a considerable decrease in the Livestock population during the 1972 and 1977.

The number of poultry birds have decreased from 40,053 to 36,527.

During the year 1979-80 there were 11 veterinary dispensaries and 23 stockmen centres, and one primary treatment centres.

The milk supply in the district is well organised. The total number of Milk Co-operative Societies in the district was 696 in the year 1979-80.

(b) Agricultural Tools and Implements

The following table shows the agricultural implements in the district during the year 1972 and 1977 as per the Livestock Census.

Agricultural Implements

Sl. No.	Name of agricultural implement	1972	1977
1	Plough	131,161	128,552
	(1) Wooden	109,830	102,553
	(2) Iron	21,331	25,999
2	Carts	45,411	44,213
3	Sugarcane Crushers	454	562
4	Oil Engines	19,620	24,492
5	Electric Motors & Pumps	1,530	3,983
6	Tractors	222	454

It will be observed from the above table that the use of modern agricultural implements like iron ploughs, oil engines, electric motors and pumps and tractors indicates an increasing trend during the period of 1972–77.

[5] Fishries

Only in Palanpur and Deesa taluka, there is fishing activity. According to Livestock Census 1977, 47 persons were engaged in this activity.

There were 3 fishing co-operatives in the year 1979–80 in this district. The total fish production during the year 1979–80 was 160 tonnes.

[6] Industries

The following table gives the details of important industries classified by major groups of industry during the year 1981.

Distribution of Important Industrial Establishments by Major Industry Groups

Sl. No.	Major group	Description	No. of establishment	No. of persons employed
1	97	Repair services	6	482
2	20–21	Manufacture of food products	6	403
3	32	Manufacture of non-metallic mineral products	9	92
4	19	Manufacture of other mining	1	70
5	23	Manufacture of cotton textiles	4	42
6	34	Manufacture of metal products and parts except machinery and transport equipment	1	14
7	28	Manufacture of paper and paper products and printing, publishing & allied industries	1	13

Establishments engaged in the repair services provided employment to a major portion of the industrial workers, followed by the manufacture of food products. These two industries together provided employment to 77.50 per cent of the industrial workers.

The establishments engaged in manufacturing of non-metallic mineral products, manufacture of other mining and manufacture of cotton textiles cover 17.86 per cent of total industrial workers .

During the houselisting operations for the 1981 Census, an Economic Census was also conducted in the year 1980 alongwith the houselisting operations. The Economic Census was conducted through the Bureau of Economics and Statistics at the State level and through the Central Statistical Organisation at the National level. The preliminary provisional result of Economic Census 1980 have been published by the State Bureau. According to the provisional figures the total enterprises in Banaskantha district in both rural and urban areas are 44,715, out of which 8,349 are agricultural enterprises whereas 36,366 are non-agricultural enterprises. The total number of persons actually working in these enterprises are 104,376, out of which 15,186 persons are working in agricultural enterprises and 89,190 persons are working in non-agricultural enterprises.

During the 1981 Census out of 505,550 total workers, 58.17 per cent were cultivators, 18.56 per cent were agricultural labourers, 2.50 per cent were in household industry, 20.77 per cent were other workers.

A district Industrial Centre was established at Banaskantha on 1-5-78. This centre also provides loans to new enterpreneurs and also provides working capital requirement of the industries. The centre also helps the industries for building up the infrastructure facilities and providing materials. There were 50 small scale industries units at the end of 1980.

A large number of small scale industries in the year 1980 are pertaining to glass, earthanware and cement (11), followed by chemicals (7) and food products (4) etc.

There were 3 Industrial Estates managed by Gujarat Industrial Development Corporation in the district at the end of the year 1980.

(1) Palanpur
(2) Ambaji
(3) Deesa

. Industrial Estate at Sihori (Kankrej) is developing estate.

The total number of sheds completed in all these estates as on March 1981 were 69.

The total number of persons employed in these units were 732.

[7] Trade and Commerce

There were 2 joint stock companies in the district as on 31-3-80 with authorised capital of Rs. 20.00 lakhs and paid up capital of Rs. 1.38 lakhs. In the year 1978, there were 48 commercial bank offices at 31 places in the district whereas there were 45 co-operative banks at 35 places.

[8] Power Supply

The Gujarat Electricity Board is the chief source of electric power in the district. The use of electricity both in the rural and urban area has increased rapidly during the last decade.

During 1971 Census, 110 villages were shown as electrified within a period of ten years, the number of villages electrified has increased to 641 which works out at 46.86 per cent of total inhabited villages of the district.

[9] Transport and Communication

(a) Roads :

In the year 1971-72, the total road mileage was 2,431 kms. which increased to 3,230 kms. in the year 1980-81. The respective kms. for the years 1971-72, 1975-76 and 1980-81 are as under :

Roads

(in kms.)

Sl. No.	Year	National Highways	State Highways	District Major Roads	Other Roads	Village Roads	Total
1	1971-72	198	564	634	546	489	2,431
2	1975-76	199	564	698	783	375	2,619
3	1980-81	198	516	720	926	870	3,230

It would be observed from the above that there is a considerable improvement in the net work of roads in the district.

(b) Railways :

There are 300 kms. of railways in the district and the number of railway stations are 33.

(c) Post and Telegraph :

All the towns of the district have post, telegraph and phone facilities. The villages with post, telegraphs and phone facilities are 444, 25 and 152 respectively.

(d) State Road Transport :

In the district, villages connected by State Road Transport buses are 981 out of the 1368 inhabited villages which comes to about 72 per cent of the total villages.

[10] Prices

The retail prices per kilogram of the important commodities during the month of January 1971, January 1976 and January 1981 are as follows :

Retail prices per kg. (in Rs.)

Sl. No.	Commodity	Jan. 1971	Jan. 1976	Jan. 1981
1	Rice-Fine	2.00	3.17	3.90
2	Rice-Medium	1.75	2.50	3.00
3	Rice-Coarse	1.30	1.90	2.50
4	Wheat-Medium	1.05	2.05	1.90
5	Wheat-Coarse	1.00	1.90	1.75
6	Jowar	0.75	1.23	1.55
7	Bajri	0.65	1.25	1.55
8	Gram Dal	1.30	2.70	5.75
9	Tur Dal	1.80	3.00	5.50
10	Groundnut Oil	4.80	5.35	12.60
11	Gur	1.30	2.25	4.00
12	Sugar	1.71	4.85	7.40

[11] Insurance

The Life Insurance activity in the district during the year 1971-72, 1975-76 and 1980-81 is shown below :

Life Insurance Activity

Sl. No.	Year	No. of policies	Sum Assured (In Lakhs)
1	1971-72	4,269	306.04
2	1975-76	4,034	354.01
3	1980-81	3,309	386.68

[12] Education

Education plays an important role in the National Development Programme. Primary education is compulsory both for boys and girls in the age group 6–11 years. The State Government has been making all efforts to provide at least one primary school in each village of the State so that this basic necessity can be within the reach of every rural citizen. After the formation of District Panchayats in Gujarat, the function of primary education has been transferred to the district panchayats in the rural areas, whereas in urban areas, the same is under municipalities.

Education facilities in the district for the year 1971–72, 1975–76 and 1979–80 are as under :

Education Facilities

Sl. No.	Education		1971–72	1975–76	1979–80
1	Primary Education	Institutions	1,347	1,386	1,534
		Pupils	114,990	145,705	205,025
		Teachers	2,969	3,689	4,640
2	Secondary Education	Institutions	50	59	71
		Pupils	12,101	16,088	15,708
		Teachers	493	599	650
3	Higher Education	Institutions	3	3	4
		Pupils	763	1,500	990
		Teachers	49	56	51

[13] Medical and Public Health

(a) Medical Institutions in Rural Areas :

There are 8 hospitals, 50 dispensaries, 143 family planning centres, 10 primary health centres, 129 primary health sub-centres, 47 maternity and child welfare centres and 465 community health workers in the district.

(b) Medical Institutions in Urban Areas :

Hospital facilities are available in 4 towns viz; Deesa, Palanpur, Radhanpur, Tharad. There are 2 towns viz., Deesa, Radhanpur, have the facilities of Dispensary. Deesa, Kanodar, Palanpur, Radhanpur, Tharad, i.e., 5 towns have the facilities of family planning centres. There are 5 towns viz., Deesa, Kanodar, Palanpur, Radhanpur, Tharad which have the facilities of nursing homes. The facilities of health centre an available in 3 towns viz., Kanodar, Radhanpur and Tharad.

VI. Brief description of places of religion, historical or archaeological importance and places of tourist interest in the villages/towns of the district :

Sl. No.	Name of Taluka	L.C. No.	Name of Town / Village	Details of religion, historical or archaeological interest
1	2	3	4	5
1	Palanpur	..	Palanpur	There is a big tank called 'Mansarovar' and an ancient temple of Pataleshwar Mahadev. There is Kirti Stambh and a Rajmahal, the old palace of the Nawab. Palanpur has an ancient architectural monument popularly known as 'Mithi Wav'
2	Palanpur	82	Chitrasani	At a distance of 3 kms., is the famous beauty spot named Balaram on the bank of the river Balaram, a tributary of the river Banas flowing by the temple of the Mahadev. The temple is visited by a large number of Hindu devotees every year in the month of Shravan. Every year a large fair is held on the last Monday of Shravan. It is a place of excellent natural scenery surrounded by picturesque hills, small streams and tall trees. There is a large lake, known as Gangasar, about 2 kms. from here. A large palace of the former Nawab of Palanpur is situated here.
3	Palanpur	158	Ratanpur	There is a very large ancient banyan grove on the bank of the river Umardasi. It is a picnic spot.
4	Vadgam	5	Majadar	The temple of Ramdev Pir is popular. A fair is held near the temple on the Bhadrapad Sud 10.

Sl. No.	Name of Taluka	L.C. No.	Name of Town / Village	Details of religion, historical or archaeological interest
1	2	3	4	5
5	Vadgam	16	Jalotra	There is an ancient Shiv temple and a temple dedicated to Chamunda Mata. About 5 kms. to the east of the village, there lies the Aravalli range of mountains.
6	Vadgam	35	Magarwada	There is a famous temple of Mani Bhadra Vir, popular as Magarwadia Pir, who sacrificed his life for the protection of cows. This is a place of pilgrimage where a large number of persons assemble at the time of the annual fair held on Ashvin Sud 5.
7	Vadgam	51	Rupal	There is a famous temple of Shitla Mata where a big fair is held on Shravan Vad 7.
8	Vadgam	94	Mokeshvar	There is a temple of Mokeshvar Mahadev visited by a large number of people. There is an ancient cave known as Pandav Gupha. Every year a big fair is held on Bhadrapad Sud 11.
9	Kankrej	33	Dev-Darbar	There is an ancient temple of Nakalank Avatar. It is the seat of the Mahant known as Oghad Mahant of the Nath Sampradaya. A fair is held at this place on Kartik Sud 2. Horse-race is an unique attraction of the fair.
10	Kankrej	48	Thara	There is a temple of Valinath Mahadev where a fair is held on the Maha Shivaratri day.
11	Kankrej	102	Kasara	The old temple at Kasara has three shrines dedicated to Shiv, Vishnu and Brahma.
12	Radhanpur	8	Dev	It is a place of religious importance having the temple of 'Himja Mata' where a big fair is held on Chaitra Sud 15 every year.
13	Radhanpur	38	Gotarka	There is a Ramji Mandir and dargah of Gotarka Pir. At a distance of about one km. there is the temple of Dhundharka Mahadev. A special attraction of this place is the urs which is held here every year and which is attended by Hindus and Muslim alike.
14	Vav	31	Dhima	There is a well-known temple of Dharnidharji where three fairs are held every year on Jyestha Sud 15, Phalgun Sud 11 to Vad 1 and Kartik Sud 15. The temple is very ancient, where pilgrims come in large numbers. The idol of Dharnidharaji was installed here in V. S. 1477 (A. D. 1421) since when this place is known as Dharnidhar.
15	Vav	43	Vav	Vav has an old Jain temple of Ajitnath. The idol in this temple is the one which was originally consecreted in the Jain temple of Tharad and was subsequently shifted here when the Muslims invaded Tharad. There are ancient temples of Kapileshwar and Budheshwar Mahadev.
16	Tharad	52	Bhoral	Munjashah, a businessman, had built in Vikram Samavat 1302 a magnificient Jain temple at Bhorol with, 1,444 pillars, together with a stepwell nearby at a total cost of Rs. 1.25 crores. This temple exists no more but the step-well still remains in a ruined condition. An inscription found from a local temple of Hingal Mata indicates that this place was known as Pipalgram till Samvat year 1355 and was subsequently named as Bhorol.
17	Dhanera	51	Dhanera	Dhanera has two Jain temples, temple of Amba Mata and two mosques.

Sl. No.	Name of Taluka	L.C. No.	Name of Town / Village	Details of religion, historical or archaeological interest
1	2	3	4	5
18	Dhanera	122	Dantiwada	A Jain temple of Shri Adishwar seems to have been built during the 11th century of the Vikram era. A stone inscription on one of the idols bears Samvat Year 1236.
19	Danta	8	Koteshwar	Koteshwar is an ancient holy place 6 kms. from Ambaji. It has the temple of Koteshwar Mahadev. The temple is simple in style with no architectural designs. There is a Vishnu temple nearby, where idols of Saptamatrukas, Vishnu etc., are preserved. The river Saraswati starts from the hills situated near the temple. There is one kund wherein water of the river Saraswati flows from a 'Gaumukhi' (mouth of cow) carved in stone where pilgrims take bath.
20	Danta	16	Kumbharia	Kumbhariya is well-known for the Five Jain temples known as the Kumbhariya temples. These five temples are dedicated to (1) Neminathji (ii) Mahavir Swami (iii) Parsvanathji (iv) Shantinathji and (v) Sambhavnathji. These temples represent the best in the Jain architecture. Marble carving and sculpture of these temples are marvellous and remind one of the Delwada temples at Mount Abu. The Shiv temple though smaller in size resembles the Sun temple of Modhera in its architectural beauty. The temple is popularly known as 'Kumbheshwar Mahadev'.
21	Danta	10	Ambaji	Ambaji is one of the most important places of pilgrimage in Gujarat on account of the famous temple of goddess Ambaji, also known as Amba Bhavani or Arasuri. There is the temple of Koteshwar Mahadev situated near the source of river Saraswati in the Arasur hills, In front of the main temple, there is a Shiv temple while the temples of Varahi and Ganesh are respectively on the right and the left. Near the Ambaji temple there is a cave known as 'Saraswati Gufa' and further on a Shiv temple called Valmikeshwar Mahadev. Other places of interest in the vicinity are the well known Jain temples of Kumbhariya and Gabbar a steep hill on the peak of which there are foot-prints of the goddess. Nearby, are temples of the Someshwar Mahadev and the Chamunda Mata.
22	Danta	165	Lotol	The Math of Bawa Maneknath is situated in the village at the foot of the hill.

Source : District Gazetteer (Banaskantha)

VII. Brief analysis of the Village and Town Directory and Primary Census Abstract data based on inset tables

NOTE ON VILLAGE DIRECTORY

The different types of amenities available at the village level in each of the talukas of the district has been tabulated in the form of Village Directory. The statement shows the different types of amenities and land-use in each village. At the end of the Village Directory a talukawise abstract of all the amenities has been prepared and printed as Appendix-I. It can be seen from the Appendix-I that out of 1368 inhabited villages, 1310 villages have primary education facilities. There are only 58 villages without primary education facility. The number of villages where the primary school is not available are 33 in Danta taluka, 11 in Palanpur taluka, 4 in Kankrej taluka, 3 in Santalpur taluka, 2 in Deesa taluka, 2 in Vadgam taluka and one each in Vav, Tharad and Dhanera talukas. Deodar taluka and Radhanpur taluka are fully covered with primary education facility.

There are 49 villages in the district which have dispensary, whereas 7 villages have hospitals, 32 villages have maternity and child welfare centres, 10 villages have primary health centres, 144 villages have family planning centres and 129 villages have primary health sub-centres. There are in all 451 villages having community health workers.

As regards drinking water, ordinary surface wlels are the main source of the drinking water facility. Almost all villages have such types of well. There are 167 villages where water is available through tap and in 246 villages water is available through tubewells, whereas 45 villages get water supply through canals. In addition there are 808 tanks and 244 villages are also on the river side. All the villages have drinking water facility, however, this will not mean that abundant water supply is available throughout the year at all theses ources.

In respect of post, telegraph and phone facilities, 327 villages have post offices, whereas 92 villages have both post offices and phone facilities, 25 villages have post, telegraph and phone facilities and 35 villages have only phone facility.

Out of 1368 villages, 982 villages have facilities for a bus-stop. The villages where bus-stops are not available are 94 in Danta taluka, 50 in Tharad taluka, 47 in Palanpur taluka, 73 hauera taluka, 35 in Deodar taluka, 30 in Dantalpur taluka, 29 in Kankrej taluka, 26 in Deesa taluka, 25 in Vav taluka, 12 in Radhanpur staluka and 1 in Vadgam taluka. There are 30 railway stations in the district.

As regards the electric power supply, out of 1368 villages, 641 villages have electric power supply either for domestic or agricultural or industrial purpose. This means that almost 46.86 per cent of the villages have been electrified 50 the district. Palanpur, Vadgam, Deesa, Kankrej and Deodar are the talukas where more than ie-per cent of the total villages have been electrified

On the basis of the amenities noted in thn Village Directory, a brief analysis of the diffe rent amenities has been made which is as followst.

Amenities in villages

Table No. 1 shows the distribution of villages according to the availability of differen: in amenities.

TABLE 1

Distribution of villages according to the availability of different amenities

Sl. No.	Name of Taluka	No. of inhabited villages	No. (with percentage) of villages having one or more of the following amenities							
			Education	Medical	Drinking Water	Post and Telegraph	Market/ Hat	Communication	Approach by Pucca Road	Power Supply
1	2	3	4	5	6	7	8	9	10	11
1	Palanpur	189	179 (94.71)	32 (16.93)	189 (100.00)	86 (45.50)	..	142 (75.13)	55 (29.10)	142 (75.13)
2	Vadgam	110	108 (98.18)	40 (36.36)	110 (100.00)	57 (51.82)	..	109 (99.09)	31 (28.18)	93 (84.55)
3	Deesa	145	143 (98.62)	25 (17.24)	145 (100.00)	57 (39.31)	..	119 (82.07)	50 (34.48)	88 (60.69)
4	Kankrej	106	102 (96.23)	20 (18.87)	106 (100.00)	37 (34.91)	..	77 (72.64)	33 (31.13)	83 (78.30)
5	Radhanpur	54	54 (100.00)	7 (12.96)	54 (100.00)	17 (31.48)	..	42 (77.78)	13 (24.07)	17 (31.48)
6	Santalpur	73	70 (95.89)	17 (23.29)	73 (100.00)	25 (34.25)	..	45 (61.64)	18 (24.66)	7 (9.59)
7	Deodar	124	124 (100.00)	19 (15.32)	124 (100.00)	38 (30.65)	..	90 (72.58)	30 (24.19)	74 (59.68)
8	Vav	120	119 (99.17)	8 (6.67)	120 (100.00)	55 (45.83)	..	95 (79.17)	29 (24.17)	9 (7.50)
9	Tharad	134	133 (99.25)	14 (10.45)	134 (100.00)	35 (26.12)	..	84 (62.69)	25 (18.66)	24 (17.91)
10	Dhanera	130	129 (99.23)	17 (13.08)	130 (100.00)	46 (35.38)	..	93 (71.54)	31 (23.85)	44 (33.85)
11	Danta	183	150 (81.97)	22 (12.02)	183 (100.00)	26 (14.21)	..	89 (48.63)	65 (35.52)	60 (32.79)
	Total	**1,368**	**1,311 (95.83)**	**221 (16.15)**	**1,368 (100.00)**	**479 (35.01)**	**..**	**985 (72.00)**	**380 (27.78)**	**641 (46.86)**

All the villages in the district have drinking water facility either by way of a well or tank or tubewell or hand-pump, river, etc. While taking down this data adequacy of drinking water is not looked into. It is also seen that about 96 per cent of the total villages of the district have the facility of primary education and 4 per cent villages do not have primary education. Radhanpur and Deodar talukas have primary education facilities in all the villages. In other talukas it varies from 81.97 per cent in Danta taluka to 99.25 per cent in Tharad taluka.

The medical amenities are available in 16 per cent of the total villages of the district, the percentage varies from 36.36 per cent in Vadgam taluka to 6.67 per cent in Vav taluka.

The facility of post and telegraph is available in 35.01 per cent of the total villages of the

district. Among the various talukas, the highest percentage of 51.82 per cent is recorded in Vadgam taluka as against the lowest of 14.21 per cent found in Danta taluka. 6 talukas have this facility in less than 35 per cent of the villages. Only one taluka has these facilities in more than 50 per cent of the villages.

The communication facilities by way of bus or train are available in 72 per cent of the total villages of the district. The highest perentage of 99.09 per cent is in Vadgam taluka, whereas the lowest one is in Danta taluka which is only 48.63 per cent.

Out of total villages 28 per cent villages of the district have pucca road approaches. Only 18.66 per cent of the villages of Tharad taluka are connected by the pucca roads. In Danta taluka 35.52 per cent of the total villages have the facility of pucca roads, which is highest in the district.

In respect of electric power supply, 47 per cent of the total villages of the district have facility of electric power supply. Five talukas namely Vadgam with 84.55 per cent, Kankrej with 78.30 per cent, Palanpur with 75.13 per cent, Deesa with 60.69 per cent and Deodar with 59.68 per cent fall above the district average whereas the rest of the talukas are below the district average.

Proportion of rural population served by different amenities

Table No. 2 shows proportion of rural population served by different amenities.

TABLE 2

Proportion of rural population served by different amenities

Sl. No.	Name of Taluka	Total population of inhabited villages in the taluka	Proportion of rural population served by the amenity of							
			Education	Medical	Drinking Water	Post and Telegraph	Market/ Hat	Communi-cation	Approached by Pucca Road	Power Supply
1	2	3	4	5	6	7	8	9	10	11
1	Palanpur	239,733	235,929	92,783	239,733	164,129		203,805	87,428	207,539
			(98.41)	(38.70)	(100.00)	(68.46)	..	(85.01)	(36.47)	(86.57)
2	Vadgam	138,752	138,592	77,654	138,752	107,378	..	138,475	60,142	132,277
			(99.88)	(55.97)	(100.00)	(77.39)	..	(99.80)	(43.34)	(95.33)
3	Deesa	218,802	217,829	68,046	218,802	128,993	..	199,338	96,037	164,452
			(99.56)	(31.10)	(100.00)	(58.95)	..	(91.10)	(43.89)	(75.16)
4	Kankrej	147,201	146,998	71,194	147,201	97,773	..	132,958	65,327	130,104
			(99.86)	(48.37)	(100.00)	(66.42)	..	(90.32)	(44.38)	(88.39)
5	Radhanpur	60,040	60,040	10,962	60,040	28,354	..	52,939	17,420	27,565
			(100.00)	(18.26)	(100.00)	(47.23)	..	(88.17)	(29.01)	(45.91)
6	Santalpur	72,619	72,149	26,806	72,619	62,906	..	56,369	17,583	18,378
			(99.35)	(36.91)	(100.00)	(86.62)	..	(77.62)	(24.21)	(25.31)
7	Deodar	145,075	145,075	42,934	145,075	73,834	..	124,546	51,590	100,488
			(100.00)	(29.59)	(100.00)	(50.89)	..	(85.85)	(35.56)	(69.27)
8	Vav	122,915	122,888	22,975	122,915	84,685	..	109,886	46,326	20,877
			(99.98)	(18.69)	(100.00)	(68.90)	..	(89.40)	(37.69)	(16.98)
9	Tharad	134,476	134,248	26,483	134,476	53,852	..	99,553	30,134	28,032
			(99.83)	(19.69)	(100.00)	(40.05)	..	(74.03)	(22.41)	(20.85)
10	Dhanera	142,288	141,993	45,814	142,288	83,588	..	116,409	52,892	71,087
			(99.79)	(32.20)	(100.00)	(58.75)	..	(81.81)	(37.17)	(49.96)
11	Danta	101,845	95,959	30,494	101,845	35,625	..	67,302	54,760	49,444
			(94.22)	(29.94)	(100.00)	(34.98)	..	(66.08)	(53.77)	(48.55)
	Total	**1,523,746**	**1,511,700**	**516,145**	**1,523,746**	**921,117**	..	**1,301,580**	**579,639**	**950,243**
			(99.21)	**(33.87)**	**(100.00)**	**(60.45)**	..	**(85.42)**	**(38.04)**	**(62.36)**

It will be seen from the above table that Deodar, Radhanpur taluka have been fully covered by primary educational facilities whereas the facilities in other talukas are nearer to it.

As regards medical facilities, the population coverage is 34 per cent. All the villages of the district have drinking water facility.

In respect of the post and telegraph facilities Palanpur, Vadgam, Kankrej, Santalpur and Vav taluka are well covered. Whereas the rest of the talukas are yet to progress. Danta taluka has the lowest percentage of post and telegraph facilities. As regards communications the population coverage varies from 66.08 per cent in Danta taluka to 99.80 per cent in Vadgam taluka. In six talukas namely Vadgam, Deesa, Kankrej, Radhanpur, Deodar and Vav the population coverage is above the district average of 85.42 per cent while in the rest of the talukas, it is below the district average. The position of approaches to the villages by pucca roads is not so satisfactory and only about 38 per cent of the rural population is covered by pucca approach roads to their villages. The position in Vadgam, Deesa, Kankrej and Danta is satisfactory, where 43 to 54 per cent of the rural population have pucca road facility. Whereas in remaining talukas have the pucca road facility covering hardly 22 to 38 per cent of the rural population.

As regards power supply, the talukas of Vadgam, Kankrej, Palanpur and Deesa have the large coverage whereas Vav and Tharad have the least coverage.

Distribution of villages not having certain amenities arranged by distance ranges from the places where these are available

Table No. 3 shows the distribution of villages not having certain amenities arranged by distance ranges from the places where these are available.

TABLE 3

Distribution of villages not having certain amenities, arranged by distance ranges from the places where these are available

Sl. No.	Village not having the amenity of	Number of villages where the amenity is not available and available at distance of			
		-5 Kms.	5-10 Kms.	10+ Kms.	Total (Cols.3-5)
1	2	3	4	5	6
1	Education	47	7	3	57
2	Medical	635	246	266	1,147
3	Drinking Water	..	..	..	..
4	Post and Telegraph	563	249	77	889
5	Market/Hat	..	..	..	..
6	Communication	281	83	19	383

It will be observed from the above table that in all 57 villages of the district have no primary education facility available in the village, out of these in 47 villages it is available at a distance of less than 5 kms. in 7 villages this is available at a distance of more than 5 kms. but less than 10 kms. and in the remaining 3 village the same is available at a distance of more than 10 kms.

Out of 1368 villages 1147 villages of the district have no medical facilities, out of which 881 villages have this facility available at a distance of less than 10 kms. whereas in 266 villages the same are available at a distance of more than 10 kms. from the village.

In respect of post and telegraph facility 889 villages have no such facilities, out of that 812 villages have such a facility available at a distance of about less than 10 kms. from the village, whereas 77 villages have this facility at a distance of about 10 or more kms. from the village.

As regards communication facility, 383 villages have no such facilitise and out of them 364 villages have such a facility at a distance of about less than 10 kms. from the village, whereas 19 villages have this facility at a distance of 10 or more kms. from the village.

Distribution of villages according to the distance from the nearest town and availability of different amenities

Table No. 4 shows the distribution of villages according to the distance from the nearest town and availability of different amenities.

TABLE 4

Distribution of villages according to the distance from the nearest town and availability of different amenities

Sl. No.	Distance range from the nearest town (in Kms.)	No. of inhabited villages in each range	No. (with percentage) of villages having the amenity of							
			Education	Medical	Drinking Water	Post and Telegraph	Market/ Hat	Communication	Approach by Pucca Road	Power Supply
1	2	3	4	5	6	7	8	9	10	11
1	0-5	41	40 (97.56)	4 (09.76)	41 (100.00)	19 (46.34)	..	35 (85.37)	23 (56.10)	33 (80.49)
2	6-15	234	233 (99.57)	54 (23.08)	234 (100.00)	110 (47.01)	..	202 (86.32)	76 (32.48)	158 (67.52)
3	16-50	959	922 (96.14)	138 (14.39)	959 (100.00)	321 (33.47)	..	667 (69.55)	254 (26.49)	419 (43.69)
4	51+	134	116 (86.57)	25 (18.66)	134 (100.00)	29 (21.64)	..	81 (60.45)	27 (20.15)	31 (23.13)
5	Unspecified	..	..	.	..	.. ..	..	.. ..	.. ..	..
	Total	**1,368**	**1,311 (95.83)**	**221 (16.15)**	**1,368 (100.00)**	**479 (35.01)**	**..**	**985 (72.00)**	**380 (27.78)**	**641 (46.86)**

In the district 41 villages are at a distance range of 0–5 kms. from the nearest town, out of which 19 villages have facility for post and telegraph and 23 villages have approach by pucca road. Only 4 villages have medical facilities. The other facilities of primary education, drinking water, communication and power supply are quite satisfactory in the range.

Out of 1368 villages, 234 villages are situated at a distance range of 6–15 kms. from the nearest town. Out of these villages, 110 villages, have post and telegraph facilities, whereas 76 villages have approach by pucca road and 54 villages have medical facilities. The other facilities are satisfactory.

There are 959 villages at a distance range of 16–50 kms. from the nearest town out of which 138 villages have medical facilities, whereas 321 villages have post and telegraph facilities. 419 villages have power supply and 254 villages have pucca road approaches.

There are 134 villages in the distance range of 51 kms. and more from the nearest town, out of which 29 villages have post and talegraph facility, 25 villages have medical facility, 27 villages have approach by pucca road and 31 villages have power supply facility. The other facilities are satisfactory.

Distribution of villages according to population range and amenities available

Table No. 5 shows the distribution of villages according to population range and amenities available.

TABLE 5

Distribution of villages according to population range and amenities available

Sl. No.	Population range	No. of inhabited villages in each range	No. (with percentage) of villages having the amenity of							
			Education	Medical	Drinking Water	Post and Telegraph	Market/ Hat	Communication	Approach by Pucca Road	Power Supply
1	2	3	4	5	6	7	8	9	10	11
1	Up to 499	363	312 (85.95)	18 (4.96)	363 (100.00)	21 (5.79)	..	165 (45.45)	73 (20.11)	114 (31.40)
2	500–1,999	855	849 (99.30)	107 (12.51)	855 (100.00)	316 (36.96)	..	673 (78.71)	223 (26.08)	398 (46.55)
3	2,000–4,999	127	127 (100.00)	75 (59.06)	127 (100.00)	120 (94.49)	..	125 (98.43)	65 (51.18)	106 (83.46)
4	5,000 and above	23	23 (100.00)	21 (91.30)	23 (100.00)	22 (95.65)	..	22 (95.65)	19 (82.61)	23(100.00)
	Total	**1,368**	**1,311 (95.83)**	**221 (16.15)**	**1,368 (100.00)**	**479 (35.01)**	..	**985 (72.00)**	**380 (27.78)**	**641 (46.86)**

It will be seen from the table that there are 363 villages below 500 population out of which the maximum facility is available in respect of drinking water with 100 per cent followed by education with 85.95 per cent, communication with 45.45 per cent, power supply with 31.40 per cent, approach by pucca roads with 20.11 per cent, post and telegraph with 5.79 per cent and lastly medical with 4.96 per cent.

There is an increasing trend in the availability of facilities with the increase in population range of the villages and the villages with more than 5,000 population are fully covered by education, drinking water and power supply facilities.

Staple food

Table No. 6 shows the main staple food in the majority of the village in each of the talukas, mahals of the district.

TABLE 6

Main staple food in the majority of villages in each taluka

Sl. No.	Name of Taluka	Main staple food
1	2	3
1	Palanpur	Bajri, Jowar, Wheat, Rice
2	Vadgam	Bajri, Jowar, Wheat, Rice
3	Deesa	Bajri, Jowar, Wheat, Rice
4	Kankrej	Bajri, Jowar, Wheat, Rice
5	Radhanpur	Bajri, Jowar, Wheat, Rice
6	Santalpur	Bajri, Jowar, Wheat, Rice
7	Deodar	Bajri, Jowar, Wheat, Rice
8	Vav	Bajri, Jowar,
9	Tharad	Bajri, Jowar, Wheat,
10	Dhanera	Bajri, Jowar, Wheat,
11	Danta	Bajri, Jowar, Wheat, Rice

From the above table 6, it is seen that Bajri, Jowar, Wheat and Rice is the main staple food of most of the villages of the talukas. In three talukas namely Vav, Tharad and Dhanera Rice is not found to be a staple food. In Vav taluka wheat is also not found as a staple food.

Land-use

Table No. 7 shows the distribution of villages according to their land-use.

TABLE 7

Distribution of villages according to land-use

Sl. No.	Name of Taluka	No. of inhabited villages	Total area	Percentage of cultivable area to total area	Percentage of irrigated area to total cultivable area
1	2	3	4	5	6
1	Palanpur	189	145,032	99,455 (68.57)	30,923 (31.09)
2	Vadgam	110	56,458	50,495 (89.44)	20,940 (41.47)
3	Deesa	145	147,310	137,528 (93.36)	51,977 (37.79)
4	Kankrej	106	79,550	70,395 (88.49)	28,691 (40.76)
5	Radhanpur	54	55,867	47,561 (85.13)	3,478 (7.31)
6	Santalpur	73	134,777	92,113 (68.34)	50 (0.05)
7	Deodar	124	101,152	95,838 (94.75)	20,962 (21.87)
8	Vav	120	171,184	150,900 (88.15)	467 (0.31)
9	Tharad	134	133,575	129,322 (96.82)	12,555 (9.71)
10	Dhanera	130	118,850	102,344 (86.11)	23,306 (22.77)
11	Danta	183	86,043	26,345 (30.62)	9,254 (35.13)
	Total	**1,368**	**1,229,798**	**1,002,296 (81.50)**	**202,603 (20.21)**

The irrigated area to the total cultivable area in the district is 20 per cent. Tharad has the highest 96.82 percentage of cultivable area to total area, followed by Deodar taluka 94.75 per cent, whereas in other talukas it varies between 68 per cent to 93 per cent. As regards irrigation facilities, Vadgam and Kankrej have irrigation facilities of 41.47 and 40.76 per cent to total cultivable area respectively, whereas Santalpur with 0.05 per cent and Vav with 0.31 per cent are very poor in irrigation.

NOTE ON TOWN DIRECTORY

The list of urban areas for the purpose of 1981 Census was finalised in consultation with the State Government. The following criteria were applied for the purpose of determining any area as an urban area :

(a) All places with a Municipality, Municipal Corporation or Cantonment Board or Notified Town Area.

(b) All other places which specified the following criteria :

(i) A minimum population of 5,000.

(ii) At least 75% of the male working population engaged in non-agricultural (and allied) activity.

(iii) A population of at least 400 persons per sq. kms. or a population of 1,000 persons per sq. miles.

The Town Directory has been compiled in seven statements given in the Section-II Town Directory for all the urban areas of the district. For presentation of the data, the towns of the district have been arranged in alphabetical order. The details of the data covered in these statements are as follows :

Note on Statement-I

Townwise details relating to status and growth history are given in this statement by arranging the towns in alphabetical order. The civic administrative status of each town has been recorded in Col. 2 of the statement. Col. 5 shows the area in sq. kms. of the town whereas Col. 6 shows the number of households including houseless population. Cols. 7 to 15 shows the decadal growth history beginning from 1901 to 1981. The last Cols. 16 to 19 show the density and sex ratio of 1961, 1971 and 1981 for each of these towns. Out of 5 towns, 1 towns has municipality, 2 towns have Nagar Panchayats and the remaining 2 have village panchayats.

There is no city in the district which has a population of more than one lakh. There is only one city, i. e. Palanpur, which has a population of more than 50,000 but less than one lakh whereas Deesa has a population of 41,730.

The urban growth rate of the different towns from 1901 to 1981 have been shown from Col. 7 to Col. 15 of Statement-I. It will be seen from this statement that during the last decade. Tharad has shown the maximum growth rate of 59.72 per cent followed by Deesa and Palanpur which have growth rates of 47.33 per cent and

45.47 per cent respectively, Kanodar and Radhanpur towns have growth rates of 26.79 per cent 15.11 per cent respectively, which growth rates are less than the normal average growth rates of the district which is 31.81 per cent.

Note on Statement-II

This statement gives the physical aspects of the location particulars of towns.

Particulars regarding temperature and rainfalls have been obtained from the Director General of Observatories, Meteorological Department, Government of India and the Regional Meteorological Centre, Colaba, Bombay.

Distance between Gandhinagar the State Headquarter and the towns of the district vary from the minimum of 20 kms. of Kanodar to a maximum of 261 kms. of Tharad. The District Headquarters Palanpur city is 130 kms. away from Gandhinagar the State Headquarters. All the towns except Kanodar and Tharad are connected by railway and also all the towns have bus facilities.

Note on Statement-III

This statement gives details of town finances. The statement shows the receipts and expenditures under several heads. The receipts are shown differently for (1) Receipts through taxes, (2) Revenue derived from municipal property and power apart from taxation, (3) Receipts through Government grants, (4) Receipts through loans, (5) Receipts through advances and (6) Receipts through other sources. The expenditure side has been classified as expenditure on (1) General Administration, (2) Public Safety, (3) Public Health, (4) Public Works, (5) Public Institutions and (6) Others. On the basis of this statement Table No. 8 has been prepared which shows the per capita receipts and expenditure of all towns of the district.

Table No. 8 shows the per capita receipt and expenditure in the different cities and towns.

TABLE 8

Per capita receipt and expenditure in towns

Sl. No.	Class, Name & Civic Status of the Town	Per Capita								
		Receipt			Expenditure					
		Total	Receipt through Taxes	Receipt from all other Sources	Total	General Administration	Expenditure on Public Health and Conveniences	Public Works	Expenditure on Public Institutions	Other Aspects
1	2	3	4	5	6	7	8	9	10	11
1	III Deesa (NP)	102.65	42.46	60.19	104.10	22.89	13.66	9.49	7.45	50.61
2	V Kanodar (VP)	4.78	2.24	2.54	5.08	0.60	1.05	2.98	0.30	0.15
3	II Palanpur (M)	107.93	37.18	70.55	107.73	3.20	18.58	8.06	3.60	74.29
4	III Radhanpur (NP)	74.72	27.40	47.32	60.58	5.86	46.08	4.67	..	3.97
5	IV Tharad (VP)	2.25	2.25	..	14.15	1.36	0.25	3.25	..	9.29
	Total	**86.88**	**32.42**	**54.46**	**86.34**	**9.00**	**18.67**	**7.30**	**3.70**	**47.67**

The highest per capita receipt is in Palanpur followed by Deesa, Radhanpur, Kanodar and Tharad in descending order. In respect of per capita expenditure the highest expenditure is in Palanpur followed by Deesa, Radhanpur, Tharad and Kanodar. The per capita expenditure on General Administration is highest in Deesa followed by Radhanpur. As regards public works Deesa Nagar Panchayat has been spending the highest at Rs. 9.49 per capita.

Note on Statement-IV

Statement IV shows the civic and other amenities available in the towns.

All the towns have open surface drainage. Palanpur has also sewerage system. There are still 126 service latrines in Palanpur and 89 service latrines in Deesa, which require to be converted to septic tank latrines. As regards the method of the night soil disposal, the wheel barrows load system is prevalent in all the towns whereas Septic tank Latrines system is prevalent in Deesa and Tharad and sewerage system is prevalent in Palanpur. The water supply system in the towns of Deesa, Kanodar, Palanpur and Radhanpur are through taps whereas the towns of Palanpur and Radhanpur also get their supply

from wells. Tharad gets its supply from tube-well water.

Except Deesa and Palanpur no other town has got its own fire-fighting services. All the towns are electrified.

Note on Statement IV-A

There is no slum areas in any of the cities or the towns of the district.

Note on Statement-V

The statement gives details relating to medical, educational, recreational and other cultural facilties in the towns. In the case of medical institutions only Government, Semi-Government and Charitable Institutions have been covered. Except Kanodar all the towns have Hospital facilities, Palanpur has a T. B. clinic also. Kanodar, Radhanpur and Tharad have got health centre facilities.

Table No. 9 shows the total number of beds in medical institutions per 1,000 population in all the towns of the district.

TABLE 9

No. of beds in medical institutions in towns

Sl. No.	Class, Name and Civic Status of the Town		No. of Beds in Medical Institutions per 1,000 Population
1	2		3
1	III Deesa	(NP)	1.25
2	V Kanodar	(VP)	3.59
3	II Palanpur	(M)	3.51
4	III Radhanpur	(NP)	3.26
5	IV Tharad	(VP)	3.52
	Total		**2.82**

It is found that Kanodar town has highest number of beds 3.59 per 1,000 population followed by Tharad 3.52 beds per 1,000, Palanpur and Radhanpur with 3.51 and 3.26 beds per 1,000 population respectively. Deesa has got only 1.25 beds per 1,000 population.

All the towns except Kanodar, Radhanpur and Tharad have college education facilities. Deesa has one Arts and Commerce College, whereas Palanpur has one Arts, Commerce and Science College. There is no Medical, Engineering College and Polytechnic in the district.

All the towns have higher secondary, junior secondary and primary school facilities. All the towns except Deesa, Palanpur and Tharad have get adult literacy centres.

Table No. 10 shows the number of different categories of schools per 10,000 population in towns of the district.

TABLE 10

Schools per ten thousand population in towns

Sl. No.	Class, Name and Civic Status of Town		Higher Secondary/ Inter/PUC/Junior College	Secondary/ Matriculation	Junior Secondary/Middle	Primary
1	2		3	4	5	6
1	III Deesa	(NP)	0.719	0.719	..	0.719
2	V Kanodar	(VP)	1.495	1.495	..	2.990
3	II Palanpur	(M)	0.979	1.143	..	3.754
4	III Radhanpur	(NP)	0.946	0.946	..	3.312
5	IV Tharad	(VP)	0.749	0.749	..	2.995
	Total		**0.902**	**0.971**	..	**2.705**

The average number of higher secondary, intermediate, junior college per 10,000 population for all towns is 0.902. Such average in respect of number of secondary/matriculation is 0.971. The average number of primary schools per 10,000 population for all the towns is 2.705.

As regards the primary education, the maximum number of primary schools per 10,000 population is found in Palanpur city which is 3.754 followed by Radhanpur with 3.312, Tharad with 2.995 and Kanodar with 2.990.

The towns of Palanpur and Tharad have facilities for recognised shorthand/typewriting institutions. There is no stadia in Banaskantha district.

There are two cinema houses each in towns of Deesa, Palanpur and Radhanpur. Tharad has

one cinema house whereas Kanodar is without cinema facilities.

Note on Statement-VI

Statement VI shows the details regarding trade, commerce, industry and banking in the towns.

The most important commodities imported in the towns of the district are potato seeds, cotton yarn, raw diamond, food-grain, cloth, etc.

The most important commodities exported from the towns of the district are potatoes, cloth, diamond, pulses, cumin seeds etc.

The most important commodities manufactured in the towns of the district are lather shoes, cloth, diamond, soap, papad etc.

Table No. 11 shows the details of the important commodities manufactured, imported and exported in the different towns of the district.

TABLE 11

Most important commodity manufactured, imported and exported in towns

Sl. No.	Class, Name and Civic Status of the Town	Most Important Commodity		
		Manufactured	Exported	Imported
1	2	3	4	5
1	III Deesa (NP)	Leather Shoes	Potatoes	Potato Seeds
2	V Kanodar (VP)	Cloth	Cloth	Cotton Yarn
3	II Palanpur (M)	Diamond	Diamond	Raw Diamond
4	III Radhanpur (NP)	Soap	Pulses	Foodgrains
5	IV Tharad (VP)	Papad	Cumin Seeds	Cloth

All the towns and cities have banking facilities. All the towns have agricultural credit societies.

Appendix given in Section-II shows the towns showing their out-growth with population.

NOTE ON PRIMARY CENSUS ABSTRACT

The district Primary Census Abstract of Banaskantha district showing talukawise totals, rural and urban population is included in Part 'B' of the volume. The district Primary Census Abstract is followed by Scheduled Castes/Scheduled Tribes Primary Census Abstract and Village/Townwise Primary Census Abstract.

A brief analysis of the Primary Census Abstract is as follows :

Population, number of villages and number of towns-1981, in the district

Table No. 12 shows the population, areas, number of villages and number of towns with in talukas of the district.

TABLE 12

Population, number of villages and towns, 1981

Sl. No.	Name of Taluka	POPULATION					
		Total			Rural		
		P	M	F	P	M	F
1	2	3	4	5	6	7	8
1	Palanpur Taluka	307,683	157,292	150,391	239,733	122,136	117,597
2	Vadgam Taluka	138,752	69,883	68,869	138,752	69,883	68,869
3	Deesa Taluka	260,532	134,047	126,485	218,802	112,364	106,438
4	Kankrej Taluka	147,201	75,782	71,419	147,201	75,782	71,419
5	Radhanpur Taluka	81,174	41,850	39,324	60,040	30,949	29,091
6	Santalpur Taluka	72,619	37,693	34,926	72,619	37,693	34,926
7	Deodar Taluka	145,075	75,254	69,821	145,075	75,245	69,821
8	Vav Taluka	122,915	63,637	59,278	122,915	63,637	59,278
9	Tharad Taluka	147,830	76,158	71,672	134,476	69,279	65,197
10	Dhanera Taluka	142,288	73,397	68,891	142,288	73,397	68,891
11	Danta Taluka	101,845	52,326	49,519	101,845	52,326	49,519
	Total	**1,667,914**	**857,319**	**810,595**	**1,523,746**	**782,700**	**741,046**

Sl, No.	Name of Taluka	POPULATION			No. of Villages		No. of Towns
		Urban			Total	Inhabited	
		P	M	F			
1	2	9	10	11	12	13	14
1	Palanpur Taluka	67,950	35,156	32,794	191	189	2
2	Vadgam Taluka				110	110	..
3	Deesa Taluka	41,370	21,683	20,047	146	145	1
4	Kankrej Taluka	..	..	..	106	106	..

TABLE 12 *(Contd.)*

Sl. No.	Name of Taluka	POPULATION			No. of Villages		No. of Towns
		Urban			Total	Inhabited	
		P	M	F			
1	2	9	10	11	12	13	14
5	Radhanpur Taluka	21,134	10,901	10,233	54	54	1
6	Santalpur Taluka	..	..	..	73	73	..
7	Deodar Taluka	..	..	..	124	124	..
8	Vav Taluka	..	..	..	121	120	.
9	Tharad Taluka	13,354	6,879	6,475	134	134	1
10	Dhanera Taluka	..	..	..	130	130	..
11	Danta Taluka	..	..	..	186	183	..
	Total	**144,168**	**74,619**	**69,549**	**1,375**	**1,368**	**5**

The total population of Banaskantha district is 1,667,914 during the 1981 Census which works out at 4.89 per cent of the total State population. The rural population is 6.49 per cent of total rural population of the State whereas urban population is 1.36 per cent of total urban population of the State.

The district ranks 11th in population out of total 19 districts of the State.

It will be seen from the above table that out of total 1375 villages in the district 1368 villages are inhabited whereas only seven villages are uninhabited There are 5 towns in the district. The highest number of villages are found in Palanpur taluka which are 191 followed by Danta taluka with 186 villages. The minimum number of villages are in Radhanpur taluka which are only 54. The maximum urban population is in Palanpur taluka, followed by Deesa and Radhanpur talukas.

The proportion of urban population in the district to the total population is 8.64 per cent which is low as compared to the proportion in the State 31.10 per cent.

Decadal change in distribution of population in the district

Table No. 13 shows the talukawise details regarding the decadal change in the population during the last decade of 1971–1981.

TABLE 13
Decadal change in distribution of population

Sl. No.	Taluka	Population						Percentage decadal (1971–81) Variation		
		1971			1981					
		Total	Rural	Urban	Total	Rural	Urban	Total	Rural	Urban
1	2	3	4	5	6	7	8	9	10	11
1	Palanpur Taluka	228,944	181,555	47,389	307,683	239,733	67,950	+34.39	+32.04	+43.39
2	Vadgam Taluka	112,630	112,630	..	138,752	138,752		+23.19	+23.19	..
3	Deesa Taluka	195,443	161,097	34,346	260,532	218,802	41,730	+33.30	+35.82	+21.50
4	Kankrej Taluka	116,468	116,468	..	147,201	147.201	..	+26.39	+26.39	..
5	Radhanpur Taluka	63,572	45,212	18,360	81,174	60,040	21,134	+27.69	+32.80	+15.11
6	Santalpur Taluka	55,652	50,346	5,306	72,619	72,619	..	+30.49	+44.24	..
7	Deodar Taluka	107,179	101,352	5,827	145,075	145,075	..	+35.36	+43.14	..
8	Vav Taluka	97,262	97,262	..	122,915	122,915		+26.38	+26.38	..
9	Tharad Taluka	109,058	100,697	8,361	147,830	134,476	13,354	+35.55	+33.55	+59.72
10	Dhanera Taluka	108,432	108,432	..	142,288	142,288	..	+31.22	+31.22	..
11	Danta Taluka	70,743	70,743	..	101,845	101,845	..	+43.96	+43.96	..
	Total	**1,265,383**	**1,145,794**	**119,589**	**1,667,914**	**1,523,746**	**144,168**	**+31.81**	**+32.99**	**+20.55**

The decadal growth rate of population in the district is 31.81. The decadal growth rate of Palanpur, Deesa, Deodar, Tharad and Danta is above the district growth rate, whereas for the rest of the talukas, it is below the district growth rate. In case of growth rates of rural areas Deesa, Santalpur, Deodar, Tharad and Danta talukas the same are above the district rural growth rate of 32.99 per cent. In respect of urban areas, Palanpur, Deesa and Tharad have urban growth rates more than the district urban growth rate of 20.55 per cent.

Distribution of villages by population ranges

The details of distribution of villages by population ranges are given in the Table No. 14.

TABLE 14

Distribution of villages by population ranges

Sl. No.	Range of Population	No. of villages in each range	Percentage of villages in each range
1	2	3	4
1	Less than 200	77	5.63
2	200— 499	286	20.91
3	500—1,999	855	62.50
4	2,000—4,999	127	9.29

TABLE 14 (*Contd.*)

Sl. No.	Range of Population	No. of villages in each range	Percentage of villages in each range
1	2	3	4
5	5,000—9,999	22	1.61
6	*10,000 and above	1	0.06
	Total	***1,368**	**100.00**

*Exclusive of 7 uninhabited villages.

Out of total villages 62.50 per cent villages are found in the population range of 500–1999. 20.91 per cent villages and 9.29 per cent villages are within the population range of 200–499 and 2000–4999 respectively. Only 5.63 per cent villages are within the less than 200 population range. There are 22 villages which have a population range of 5000–9999 and only one village is above the population range of 10,000.

Density of population

Table No. 15 shows the distribution of villages by density of population.

TABLE 15

Distribution of villages by density

Sl. No	Range of density (per Sq. Km.)	Total no. of villages in each density range	Percentage of villages in each Density range
1	2	3	4
1	Less than 10	6	0.44
2	11— 20	8	0.59
3	21— 50	97	7.09
4	51—100	353	25.80
5	101—200	617	45.10
6	201—300	189	13.82
7	301—500	69	5.04
8	501 and above	21	1.54
9	Not Known	8	0.58
	Total	***1,368**	**100.00**

*Exclusive of 7 uninhabited villages.

Out of 1,368 inhabited villages, 617 fall within the density range of 101–200 persons per sq.km., 353 villages fall within the range of 51–100 persons per sq.km., whereas 111 villages have very low density range upto 50 persons per sq.km. There are 279 villages which have a high density range of 201 and more persons per sq.km.

Proportion of Scheduled Castes and Scheduled Tribes population to total population in the villages and towns

The total Scheduled Castes population of the district is 170,141 which is 6.98 per cent of the total Scheduled Castes population of the State whereas the total Scheduled Tribes population of the district is 111,936 which is 2.31 per cent of the total Scheduled Tribes population. The Scheduled Castes population of the district is 10.20 per cent of the total district population whereas the Scheduled Tribes population is 6.71 per cent of the total district population.

Table No. 16 gives the proportion of Scheduled Castes population to total population in the villages.

TABLE 16

Proportion of scheduled castes population to total population in the villages

Sl. No.	Percentage range of Scheduled Castes population to total population	No. of villages in each range	Percentage of villages in each range
1	2	3	4
1	Nil	256	18.71
2	5 or Less	276	20.18
3	6 — 10	329	24.05
4	11 — 15	258	18.86
5	16 — 20	138	10.09
6	21 — 30	84	6.14
7	31 and above	27	1.97
	Total	***1,368**	**100.00**

*Exclusive of 7 uninhabited villages

There are 256 villages in the district which have no Scheduled Castes population at all. There are 276 villages where the percentage of total Scheduled Castes population to total population is 5 per cent or less. In 329 villages the percentage of Scheduled Castes population to the total population is between 6 to 10 per cent. Whereas 507 villages have more than 11 per cent of the total population as Scheduled Castes population, out of which 27 villages have about more than 31 per cent of the total population as Scheduled Castes population.

Table No. 17 shows the proportion of Scheduled Tribes population to the total population of the villages.

TABLE 17

Proportion of scheduled tribes population to total population in the villages

Sl. No.	Percentage range of Scheduled Tribes population to total population	No. of villages in each range	Percentage of villages in each range
1	2	3	4
1	Nil	762	55.70
2	5 or less	261	19.08
3	6 — 15	131	9.57
4	16 — 25	38	2.78
5	26 — 35	9	0.66
6	36 — 50	15	1.10
7	51 and above	152	11.11
	Total	***1,368**	**100.00**

*Exclusive of 7 uninhabited villages

There are 606 villages where there are Scheduled Tribes population, whereas 762 villages have no Scheduled Tribes population.

Table No. 18 shows the proportion of Scheduled Castes/Scheduled Tribes population in the different towns of the district.

the total population is between 6 to 10 per cent. Whereas 507 villages have more than 11 per cent of the total population as Scheduled Castes population. out of which 27 villages have about more than 31 per cent of the total population as Scheduled Castes population.

Table No. 17 shows the proportion of Scneduled Tribes population to the total population of tne villages.

TABLE 17

Proportion of Sched.led Tribes population to total population in the villages

Sl. No.	Percentage range of Scheduled Tribes population to total population	No. of villages in each range	Percentage of villages in each range
1	2	3	4
1	Nil	762	55.70
2	5 or less	261	19.08
3	6 — 15	131	9.57
4	16 — 25	38	2.78
5	26 — 35	9	0.66
6	36 — 50	15	1.10
7	51 and above	152	11.11
	Total	*** 1,368**	**100.00**

* Exclusive of 7 uninhabited villages

There are 606 villages where there are Scheduled Tribes population. whereas 762 villages have no Scheduled Tribes population.

Table No. 18 shows the proportion of Scheduled Castes/Scheduled Tribes population in the different towns of the district.

TABLE 18

Proportion of Scheduled Castes/Scheduled Tribes population in towns

Sl. No.	Name of the town	Total population	Total Scheduled Castes population	Total Scheduled Tribes Population	Percentage of Scheduled Castes population to total population	Percentage of Scheduled Tribes population to total population
1	2	3	4	5	6	7
1	Deesa	41,730	3,701	1,575	8.87	3.77
2	Kanodar	6,688	870	6	13.01	0.09
3	Palanpur	61,262	6,546	1,592	10.69	2.60
4	Radhanpur	21,134	1,898	593	8.98	2.81
5	Tharad	13,354	2,979	512	22.31	3.83
	Total	**144,168**	**15,994**	**4,278**	**11.09**	**2.97**

It will be seen that proportion of Scheduled Castes population and Scheduled Tribes population to the total population is maximum in Tharad town.

Literacy rates in villages and towns

The literacy rate in the district which was 15.76 in 1971 Census has increased to 23.04 during the 1981 Census. This is lower than the State literacy rate of 43.70 The district ranks 19th in literacy rate in the State during the 1981 Census. The male literacy rate is 34.08 and female literacy rate is 11.36 which are both lower than the State literacy rate of 54.44 and 32.30 respectively.

Literacy rates by population ranges of villages

Table No. 19 shows the literacy rates of the different population ranges of villages of the district.

TABLE 19

Literacy rates by population ranges of villages

Sl. No.	Range of population	No. of villages in each range	Literacy rate
1	2	3	4
1	Less than 200	77	12.74
2	200— 499	286	16.02
3	500—1,999	855	16.97
4	2,000—4,999	127	24.44
5	5,000—9,999	22	33.87
6	10,000 and above	1	40.95
	Total	*** 1,368**	**20.39**

* Exclusive of 7 uninhabited villages.

It is seen from these figures that the literacy rate is directly connected to the population size of the villages, the increase in size of population also shows the increase in literacy rate of the villages.

Out of 1,368 villages, 1,218 villages in the population range up to 1,999 have literacy rate below the district literacy rate 20.39 (rural), whereas 150 villages in the population range of 2,000 and more have literacy rate higher than the district literacy rate (rural).

Literacy rates of towns

Table No. 20 given below shows the literacy rates of the towns of the district.

TABLE 20

Literacy rates for towns

Sl. No.	Name of the Town	Literacy rate
1	2	3
1	Deesa	48.08
2	Kanodar	55.85
3	Palanpur	55.94
4	Radhanpur	48.00
5	Tharad	40.65
	Total	**51.08**

It will be seen from the table that Palanpur has the highest literacy rate of 55.94 followed by 55.85 Kanodar and 48.08 of Deesa. The lowest literacy rate is tn Tharad town which is 40.65.

Scheduled Castes and Scheduled Tribes populations, Literates, workers and non-worker in the district

Table No. 21 shows the Scheduled Castes/ Scheduled Tribes population, Literates, Workers and Non-workers in the different talukas of the district as recorded during the 1981 Census.

TABLE

Literates, workers, non-workes, Scheduled

S. No.	Name of Taluka/ Mahal	Total Rural Urban	Total Population			Percentage of: Scheduled Castes population to total population	Scheduled Tribes population to total population	Literates to total population		
			Persons	Males	Females			P	M	F
1	2	3	4	5	6	7	8	9	10	11
8	**Banas Kantha**	T	1,667,914	857,319	810,595	10.20	6.71	23.04	34.08	11.36
	District	R	1,523,746	782,700	741,046	10.12	7.07	20.39	31.25	8.92
		U	144,168	74,619	69,549	11.09	2.97	51.08	63.79	37.45
1	Palanpur Taluka	T	307,683	157,292	150,391	9.65	12.02	34.17	47.47	20.27
		R	239,733	122,136	117,597	9.30	14.76	28.01	41.34	14.15
		U	67,950	35,156	32,794	10.91	2.35	55.94	68.76	42.18
2	Vadgam Taluka	T	138,752	69,883	68,869	16.75	2.05	37.32	52.89	21.53
		R	138,752	69,883	68,869	16.75	2.05	37.32	52.89	21.53
		U	..	..	..	..	..	..	..	..
3	Deesa Taluka	T	260,532	134,047	126,485	9.17	2.20	21.12	31.67	9.93
		R	218,802	112,364	106,438	9.23	1.90	15.97	26.12	5.27
		U	41,730	21,683	20,047	8.87	3.77	48.08	60.48	34.68
4	Kankrej Taluka	T	147,201	75,782	71,419	7.11	0.16	19.59	29.81	8.75
		R	147,201	75,782	71,419	7.11	0.16	19.59	29.81	8.75
		U	..	..	..	..	..	..	..	..
5	Radhanpur Taluka	T	81,174	41,850	39,324	8.55	2.18	26.66	38.38	14.20
		R	60,040	30,949	29,091	8.40	1.96	19.15	30.25	7.25
		U	21,134	10,901	10,233	8.98	2.81	48.00	61.19	33.96
6	Santalpur Taluka	T	72,619	37,693	34,926	7.01	1.24	16.65	25.28	7.34
		R	72,619	37,693	34,926	7.01	1.24	16.65	25,28	7.34
		U	..	..	..	..	..	..	..	..
7	Deodar Taluka	T	145,075	75,254	69,821	8.60	1.62	16.94	26.30	6.86
		R	145,075	75,254	69,821	8.60	1.62	16.94	26.30	6.86
		U	..	..	..	..	..	..	..	..
8	Vav Taluka	T	122,915	63,637	59,278	14.74	0.76	14.45	23.88	4.34
		R	122,915	63,637	59,278	14.74	0.76	14.45	23.88	4.34
		U	..	..	..	..	..	..	..	..
9	Tharad Taluka	T	147,830	76,158	71,672	12.98	2.52	14.87	24.46	4.69
		R	134,476	69,279	65,197	12.05	2.39	12.31	21.63	2.42
		U	13,854	6,879	6,475	22.31	3.83	40.65	52.96	27.57
10	Dhanera Taluka	T	142,288	73,397	68,891	11.74	7.06	17.26	27.62	6.23
		R	142,288	73,397	68.891	11.74	7.06	17.26	27,62	6.23
		U	..	..	..	..	..	..	..	..
11	Danta Taluka	T	101,845	52,826	49,519	4.26	45.58	20.50	30 65	9.77
		R	101.845	52,325	49,519	4 26	45.58	20.50	30.65	9.77
		U	..	..	..	..	..	..	..	..

Scheduled Castes / Scheduled Tribes population

The proportion of Scheduled Castes population to total population varies from 4.26 per cent in Danta taluka to 16.75 per cent in Vadgam taluka. The respective proportions in the rural areas of talukas vary from 4.26 per cent in Danta taluka to 16.75 per cent in Vadgam taluka and in the urban areas of taluka, it varies from 8.87 per cent in Deesa taluka to 22.31 per cent in Tharad taluka.

As regards the Scheduled Tribes population it varies from 0.16 per cent in Kankrej taluka to 48.58 per cent in Danta taluka. The respective proportions in the rural areas of the talukas vary from 0.16 per cent in Kankrej taluka to 45.58 per cent in Danta taluka and in the urban areas of the talukas it varies from 2.35 per cent in Palanpur taluka to 3.83 per cent in Tharad taluka.

21

Castes/ Tribes population in the District

Percentage of												Total Rural Urban	Sl. No.	Name of Taluka/ Mahal
Main Workers to total population			Marginal Workers to total population			Total Workes to total population			Non-workers to total population					
P	M	F	P	M	F	P	M	F	P	M	F			
12	13	14	15	16	17	18	19	20	21	22	23	3	1	2
30.31	52.59	6.75	5.57	0.65	10.77	35.88	53.24	17.52	64.12	46.76	82.48	T	8	**Banas Kantha**
30.68	53.11	7.00	6.01	0.67	11.64	36.69	53.78	18.64	63.31	46.22	81.36	R		**District**
26.36	47.08	4.13	0.90	0.45	1.39	27.26	47.53	5.52	72.74	52.47	94.48	U		
30.02	51.25	7.82	2.31	0.27	4.45	32.33	51.52	12.27	67.67	48.48	87.73	T	1	**Palanpur Taluka**
30.94	52.38	8.67	2.70	0.24	5.26	33.64	52.62	13.93	66.36	47.38	86.07	R		
26.78	47.32	4.76	0.93	0.37	1.54	27.71	47.69	6.30	72.29	52.31	93.70	U		
30.64	50.19	10.79	4.56	0.52	8.68	35.20	50.71	19.47	64.80	49.29	80.53	T	2	**Vadgam Taluka**
30.64	50.19	10.79	4.56	0.52	8.68	35.20	50.71	19.47	64.80	49.29	80.53	R		
..	..	..	..	..	..	..	..	..	..	..	..	U		
29.36	51.60	5.80	2.62	0.19	5.20	31.98	51.79	11.00	68.02	48.21	89.00	T	3	**Deesa Taluka**
30.03	52.49	6.32	2.96	0.16	5.91	32.99	52.65	12.23	67.01	47.35	87.77	R		
25.87	46.98	3.05	0.85	0.34	1.39	26.72	47.32	4.44	73.28	52.68	95.56	U		
30.98	53.55	7.03	7.36	0.87	14.24	38.34	54.42	21.27	61.66	45.58	78.73	T	4	**Kankrej Taluka**
30.98	53.55	7.03	7.36	0.87	14.24	38.34	54.42	21.27	61.66	45.58	78.73	R		
..	..	..	..	..	..	..	..	..	..	..	..	U		
30.82	52.81	7.41	4.19	0.62	7.99	35.01	53.43	15.40	64.99	46.57	84.60	T	5	**Radhanpur Taluka**
32.09	54.47	8.28	5.48	0.82	10.44	37.57	55.29	18.72	62.43	44.71	81.28	R		
27.21	48.10	4.95	0.52	0.05	1.03	27.73	48.15	5.98	72.27	51.85	94.02	U		
30.90	53.75	6.24	8.79	1.76	16.39	39.69	55.51	22.63	60.31	44.49	77.37	T	6	**Santalpur Taluka**
30.90	53.75	6.24	8.79	1.76	16.39	39.69	55.51	22.63	60.31	44.49	77.37	R		
..	..	..	..	..	..	..	..	..	..	..	..	U		
31.09	53.55	6.89	11.67	1.38	22.75	42.76	54.93	29.64	57.24	45.07	70.36	T	7	**Deodar Taluka**
31.09	53.55	6.89	11.67	1.38	22.75	42.76	54.93	29.64	57.24	45.07	70.36	R		
..	..	..	..	..	..	..	..	..	..	..	..	U		
30.67	55.63	3.88	6.69	0.57	13.26	37.36	56.20	17.14	62.64	43.80	82.86	T	8	**Vav Taluka**
30.67	55.63	3.88	6.69	0.57	13.26	37.36	56.20	17.14	62.64	43.80	82.86	R		
..	..	..	..	..	..	..	..	..	..	..	..	U		
28.99	52.93	3.56	7.70	0.93	14.89	36.69	53.86	18.45	63.31	46.14	81.55	T	9	**Tharad Taluka**
29.45	53.77	3.62	8.31	0.84	16.25	37.76	54.61	19.87	62.24	45.39	80.13	R		
24.37	44.53	2.95	1.54	1.87	1.19	25.91	46.40	4.14	74.09	53.60	95.86	U		
31.59	54.01	7.70	7.44	0.83	14.49	39.03	54.84	22.19	60.97	45.16	77.81	T	10	**Dhanera Taluka**
31.59	54.01	7.70	7.44	0.83	14.49	39.03	54.84	22.19	60.97	45.16	77.81	R		
..	..	..	..	..	..	..	..	..	..	..	..	U		
29.94	52.30	6.32	4.76	0.50	9.26	34.70	52.80	15.58	65.30	47.20	84.42	T	11	**Danta Taluka**
29.94	52.30	6.32	4.76	0.50	9.26	34.70	52.80	15.58	65.30	47.20	84.42	R		
..	..	..	..	..	..	..	..	..	..	..	..	U		

Literates

The proportion of literate persons to the total population of the talukas vary from 14.45 per cent in Vav taluka to 37.32 per cent in Vadgam taluka. The highest and lowest proportion of literate persons to the total rural population of the talukas are found in Vadgam taluka with 37.32 per cent and Tharad taluka with 12.31 per cent respectively. The proportion of literate persons to the total urban population of the talukas vary from 40.65 per cent in Tharad taluka to 55.94 per cent in Palanpur taluka. The talukas of Deesa, Kankrej, Santalpur, Deodar, Vav, Tharad, Dhanera and Danta have literacy rates below the district literacy rate of 23.04 and these talukas need more attention in education.

Workers and Non-workers

The proportion of main workers and marginal workers to the total population is 30.31 and 5.57 per cent respectively in the district. It is also worth nothing that percentage of main workers in respect of male and female workers are 52.59 and 6.75 correspondingly, whereas a reverse trend is noticed in respect of marginal workers where the proportion of male workers is only 0.65 and female workers is 10.77 respectively.

From Table No. 21 it will be seen that in respect of urban areas of the talukas the proportion of male main workers to the total male population of the taluka vary from 44.53 per cent in Tharad taluka to 48.10 per cent in Radhanpur taluka. The respective percentage of female workers vary from 2.95 per cent in Tharad taluka to 4.95 per cent in Radhanpur taluka. It is also evident that the number of total marginal workers in rural areas in all the talukas is very high as compared to similar figures in urban areas.

The proportion of total workers to total population vary from 31.98 per cent in Deesa taluka to 42.76 per cent in Deodar taluka. The respective proportion also varies in case of male workers from 50.71 per cent in Vadgam taluka to 56.20 per cent in Vav taluka.

Growth rate, density and sex ratio of urban population

Table No. 22 shows the growth rate, density and sex ratio of urban population in the district in relation to the State.

TABLE 22

Growth, density and sex ratio of urban population in the district in relation to the State

Sl. No.	Census year	Total Population	Urban Population	%Urban Population	Decadal Percentage Variation in Urban Population	Density (Population per sq.km.)	Sex ratio (Number of Females per 1,000 Males)
		Banas Kantha District					
1	2	3	4	5	6	7	8
1	1951	773,894	51,829	6.70	..	N.A.	954
2	1961	996,144	70,654	7.09	+36.32	1,164	924
3	1971	1,262,383	119,589	9.47	+69.26	767	940
4	1981	1,667,914	144,168	8.64	+20.55	1,595	932
		Gujarat State					
1	2	9	10	11	12	13	14
1	1951	16,262,657	4,427,896	27.23	..	N.A.	920
2	1961	20,633,350	5,316,624	25.77	+20.07	2,799	896
3	1971	26,697,475	7,496,500	28.08	+41.00	1,625	893
4	1981	34,085,799	10,601,653	31.10	+41.42	2,225	905

It is observed from the table that the proportion of urban pupulation to total population in Banaskantha district is lower than the State average during all the four Censuses. The urban population in the district was 51,829 in 1951 Census which is now 144,168 in 1981 Census.

The density of population in 1981 Census is 1,595 persons per sq. km. which was only 767 persons per sq. km. in 1971 Census. The sex ratio which was 954 females per 1,000 males in 1951 Census has come down to 932 females per 1,000 males in 1981 Census.

Proportion of slums population in towns

Table No. 23 shows the proportion of slums population in towns.

TABLE 23

Proportion of slums population in towns

Sl. No.	Class, name and Civic status of the town	Proportion of the slums population to total population of the town	Density in slums (Per sq. km.)
1	2	3	4
1	II Palanpur (M)	..	..

It can be seen from the table that there are no notified slum areas in any of the cities or towns of the district and hence the information is 'Nil'.

New towns added/towns declassified in 1981 Census

Table No. 24 shows the information of New towns added or towns declassified in 1981 Census.

TABLE 24

New towns/towns declassified in 1981 Census

Sl. No.	Name of Town	Population 1981 Census
1	2	3
1	(a) Added	..
	Nil	
2	(b) Declassified	
	(i) Bhabhar Nava	7,075
	(ii) Juna Deesa	7,357
	(iii) Varahi	6,941

It can be seen from the table that no new town is added in 1981 Census, but three towns are declassified in 1981 Census, namely, Bhabhar Nava, Juna Deesa and Varahi with the population of 7,075, 7,357, 6,941 respectively.

PART XIII - A

VILLAGE AND TOWN DIRECTORY

SECTION - I : VILLAGE DIRECTORY

LIST OF ABBREVIATIONS USED IN THE VILLAGE DIRECTORY

Col. 5–Educational

1	Primary or Elementary School ...	P
2	Junior Secondary or Middle School ...	M
3	Matriculation or Secondary ...	H
4	Higher Secondary/Intermediate/ Pre-university/Junior College ...	PUC
5	College, Any College (Graduate level and above) like Arts, Science, Commerce, etc. ...	C
6	Industrial School ...	I
7	Training School ...	Tr
8	Adult Literacy Class/Centre ...	AC
9	Other Educational Institutions ...	O

Col. 6–Medical Amenities

1	Hospital ...	H
2	Maternity and Child Welfare Centre ...	MCW
3	Maternity Home ...	MH
4	Child Welfare Centre ...	CWC
5	Health Centre ...	HC
6	Primary Health Centre ...	PHC
7	Primary Health Sub-Centre ...	PHS
8	Dispensary ...	D
9	Family Planning Centre ...	FPC
10	T.B. Clinic ...	TB
11	Nursing Home ...	NH
12	Registered Private Practitioner ...	RP
13	Subsidised Medical Practitioner ...	SMP
14	Community Health Worker ...	CHW
15	Others ...	O

Col. 7–Drinking Water

1	Tap Water ...	T
2	Well Water ...	W
3	Tank Water ...	Tk
4	Tubewell Water ...	TW
5	Handpump ...	Hp
6	River Water ...	R
7	Fountain ...	F
8	Canal ...	C
9	Lake ...	L
10	Spring ...	S
1	Nallah ...	N
12	Others ...	O
13	Information Not Available ...	NA

Col. 8–Post and Telegraph

1	Post Office ...	PO
2	Telegraph Office ...	TO
3	Post and Telegraph Office ...	PTO
4	Telephone Connection ...	Phone

Col. 10–Communications

1	Bus ...	BS
2	Railway Station ...	RS
3	Navigable Waterway ...	NW

Col. 11–Approach to Village

1	Pucca Road ...	PR
2	Kaccha Road ...	KR
3	Navigable River ...	NR
4	Navigable Canal ...	NC
5	Navigable Waterway ...	NW

Col. 13–Power Supply

1	Electricity for Domestic Purpose ...	ED
2	Electricity for Agriculture ...	EAg
3	Electricity for other purpose like Industrial, Commercial, etc. ...	EO
4	Electricity for all purposes ...	EA

Col. 16–17–Irrigated by Source and Unirrigated (Land use)

1	Government Canal ...	GC
2	Private Canal ...	PC
3	Well (without electricity) ...	W
4	Well (with electricity) ...	WE
5	Tubewell (without electricity) ...	TW
6	Tubewell (with electricity) ...	TWE
7	Tank ...	Tk
8	River ...	R
9	Lake ...	L
10	Waterfall ...	Wf
11	Others ...	O
12	Total ...	T

Col. 20

1	Copies of Newspapers ...	N
2	Motorcycles/Scooters available in village ...	M
3	Cars/Jeeps available in the village ...	C
4	Tractors available in the village ...	T

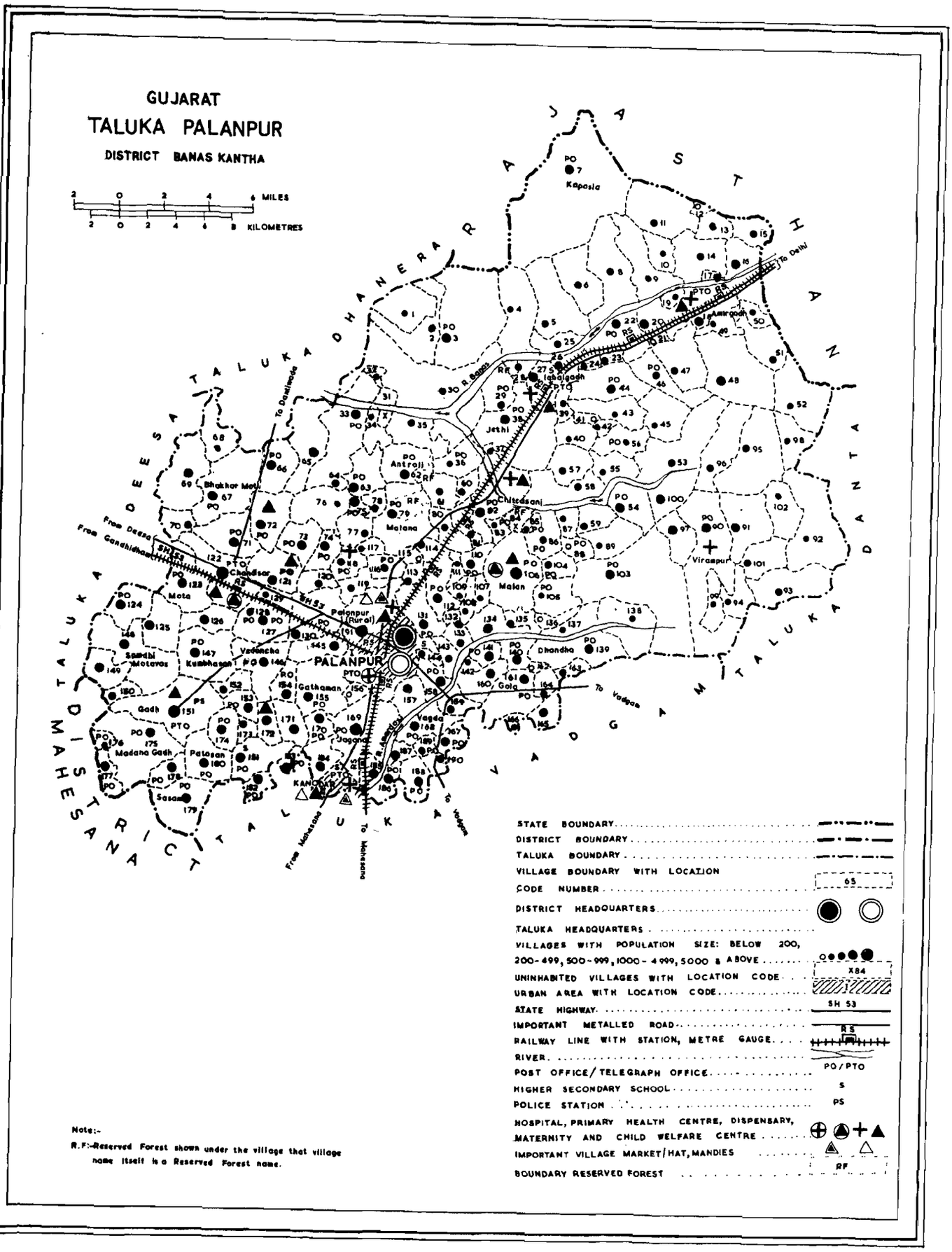

Note:-

R.F:-Reserved Forest shown under the village that village name itself is a Reserved Forest name.

TALUKA
PALANPUR

ALPHABETIC LIST OF VILLAGES

1. PALANPUR TALUKA

Sl. No.	Name of Village	Location Code No.	Page No. Part A Village Directory	Page No. Part B Primary Census Abstract
1	2	3	4	5
1	Ajapur Mota	55	12	22
2	Ajapur Vanka	57	12	22
3	Akedi	64	14	22
4	Akesan	145	22	26
5	Aligadh	132	22	26
6	Ambalial	135	22	26
7	Ambapani	40	10	22
8	Ambetha	143	22	26
9	Amirgadh	18	8	20
10	Angola	120	20	24
11	Antroli	62	14	22
12	Asmapura (Gola)	166	26	26
13	Asmapura(Karjoda)	111	18	24
14	Awal	16	8	20
15	Awala (Arniwada)	4	8	20
16	Badargadh	188	30	28
17	Badarpura (Bhutedi)	76	14	24
18	Badarpura (Kalusana)	183	28	28
19	Badarpura(Khodla)	128	20	26
20	Badarpura (Parpada)	129	20	26
21	Balundra	25	10	22
22	Bantawada	36	10	22
23	Bhagal (Jagana)	170	26	26
24	Bhagal (Pipli)	141	22	26
25	Bhakhar Moti	67	14	22
26	Bhakhar Nani	69	14	22
27	Bhamaria	45	12	22
28	Bhatamal Moti	63	14	22
29	Bhatamal Nani	34	10	22
30	Bhatwadi	136	22	26
31	Bhavisana	154	24	26
32	Bhayla	102	18	24
33	Bhutedi	75	14	24
34	Chadotar	130	22	26
35	Chandisar	122	20	26
36	Chekhala	31	10	22
37	Chikanvas	97	16	24
38	Chitrasani	82	16	24
39	Dabha Chatra	98	18	24
40	Dabhela	54	12	22
41	Dabheli	14	8	20
42	Dalwada	177	28	28
43	Dangia	72	14	24
44	Delwada	74	14	24
45	Deri	28	10	22
46	Dhandha	139	22	26
47	Dhaniana	133	22	26
48	Dhanpura (Dholia)	53	12	22
49	Dhanpura	100	18	24
50	Dhelana	165	26	26
51	Dholia	44	12	22
52	Dungarpura	49	12	22
53	Esbipura	156	24	26
54	Fatepur	189	30	28
55	Gadalwada	172	26	28
56	Gadh	151	24	26
57	Gadhada	15	8	20
58	Ganji	95	16	24
59	Gathaman	155	24	26
60	Gavara	94	16	24
61	Ghanghu	46	12	22
62	Ghanta	6	8	20
63	Ghoda	96	16	24
64	Godh	138	22	26
65	Gola	161	26	26
66	Gopalpura	162	26	26
67	Hasanpur	86	16	24
68	Hathidra	103	18	24
69	Hebatpur	80	16	24
70	Hoda	153	24	26
71	Iqbalgadh	27	10	22
72	Isvani	9	8	20
73	Jadial	105	18	24
74	Jagana	169	26	26
75	Jasleni	186	28	28
76	Jaspuria	81	16	24
77	Jethi	38	10	22
78	Jorapura (Amirgadh)	21	10	22
79	Jorapura Bhakhar	68	14	22
80	Juni Roh	17	8	20

ALPHABETIC LIST OF VILLAGES

1. PALANPUR TALUKA—*Contd.*

Sl. No.	Name of Village	Location Code No.	Page No. Part A Village Directory	Page No. Part B Primary Census Abstract
1	2	3	4	5
81	Juni Roh Sarotri	26	10	22
82	Juvol	32	10	22
83	Kakwada	19	8	20
84	Kalimati	23	10	22
85	Kamalpur	187	30	28
86	Kangora	92	16	26
87	Kansaravid	58	12	22
88	Kanpura	91	16	24
89	Kapasia	7	8	20
90	Karaza	30	10	22
91	Karjoda	112	18	24
92	Karmadi	52	12	22
93	Khajuria	43	12	22
94	Khapa	48	12	22
95	Khapara	93	16	24
96	Khara	2	8	20
97	Khari	11	8	20
98	Kharodia	190	30	28
99	Khasa	174	28	28
100	Khemana	114	18	24
101	Khemarajia	89	16	24
102	Khodla	127	20	26
103	Khunia	47	12	22
104	Kidotar	20	8	20
105	Kotda (Bhakhar)	70	14	22
106	Kotda (Chandgadh)	60	12	22
107	Kumbhalmer	126	20	26
108	Kumbhasan	147	24	26
109	Kumpar	137	22	26
110	Kushakal	121	20	26
111	Lalawada	157	24	26
112	Laxmipura (Amirgadh)	24	10	22
113	Lunwa	116	20	24
114	Madana (Dangia)	71	14	24
115	Madana Gadh	175	28	28
116	Malan	106	18	24
117	Malana	79	16	24
118	Malpuria	83	16	24
119	Manaka	163	26	26
120	Mandalia	41	12	22
121	Manpuria	3	8	20
122	Manpur(Karjoda)	109	18	24
123	Merwada (Mahajan)	88	16	24
124	Merwada (Ratanpur)	159	24	26
125	Moria	118	20	24
126	Mota	123	20	26
127	Nalasar	134	22	26
128	Nichlo Bandh	50	12	22
129	Pakhanwa	117	20	24
130	Palanpur (Rural)	191	30	28
131	Parpada	119	20	24
132	Patosan	180	28	28
133	Pedagara	104	18	24
134	Pedcholi	101	18	24
135	Pimpli	160	26	26
136	Pirojpur(Tankani)	61	12	22
137	Rabaran	42	12	22
138	Rabaria	13	8	20
139	Rajpuria	37	10	22
140	Rajpur (Pakhanva)	77	14	24
141	Rampura Karza	35	10	22
142	Rampura Vadla	87	16	24
143	Ramsida (Chhapra)	65	14	22
144	Ranawas	33	10	22
145	Ranpuria	84	16	24
146	Ratanpur	158	24	26
147	Ruppura	164	26	26
148	Sadarpur	131	22	26
149	Sagrosana	171	26	28
150	Salempura	152	24	26
151	Salla	178	28	28
152	Sambarada	142	22	26
153	Samdhi Motavas	148	24	26
154	Samdhi Nadhanivas	149	24	26
155	Samdhi Ranajivas	124	20	26
156	Sangla	78	14	24
157	Sangra	110	18	24

ALPHABETIC LIST OF VILLAGES

1. PALANPUR TALUKA—*Concld.*

Sl. No.	Name of Village	Location Code No.	Page No. Part A Village Directory	Page No. Part B Primary Census Abstract
1	2	3	4	5
158	Saripada	173	26	28
159	Sarotra	22	10	22
160	Sasam	179	28	28
161	Savania	10	8	20
162	Sedrasana	185	28	28
163	Semodra	167	26	26
164	Songadh	113	18	24
165	Sonwadi	8	8	20
166	Sundha	125	20	26
167	Surela	56	12	22
168	Tadholi	99	18	24
169	Takarwada	181	28	28
170	Talepura(Madana)	176	28	28
171	Tokaria	182	28	28
172	Ukarda	85	16	24
173	Umarkot	29	10	22
174	Uplo Bandh	51	12	22
175	Vadhana	73	14	24
176	Vagda	168	26	26
177	Vagdadi	59	12	22
178	Vaghoria	1	8	20
179	Vaghrol	66	14	22
180	Varwadia	115	18	24
181	Vasan	140	22	26
182	Vasani	150	24	26
183	Vasda (Fatepur)	107	18	24
184	Vasda (Mujpur)	108	18	24
185	Vasna (Jagana)	184	28	28
186	Vedancha	146	24	26
187	Vera	5	8	20
188	Vijampur	90	16	24
189	Virpur	144	22	26
190	Zaba	12	8	20
191	Zanzarwav	39	10	22

Location Code No.	Name of village	Total area of the village (in hectares)	Total population and number of households	Amenities available (if not available within the village, a dash(-) is shown in the column and next to it in the brackets, the distance in broad ranges viz. -5 kms, 5-10 kms. and 10 + kms of the nearest place where the facility is available is given.)						
				Educational	Medical	Drinking Water (potable)	Post and Telegraph	Day or days of Market/ Hat, if any	Communication, (Bus-Stop, Railway Station, Waterway)	Approach to village
1	2	3	4	5	6	7	8	9	10	11
1	Vaghoria	984.55	397 (65)	P	-(10+kms)	W	-(-5 kms)	..	-(-5 kms)	KR
2	Khara	491.64	899 (161)	P	-(10+kms)	W,Tk,C, N	-(-5 kms)	..	BS	KR
3	Manpuria	536.36	1,037 (171)	P	-(10+kms)	W	PO	..	BS	KR
4	Awala (Arniwada)	1,056.13	477 (86)	P(2)	CHW	W,R	-(-5 kms)	..	-(-5 kms)	KR
5	Vera	1,499.55	553 (93)	P	-(5-10 kms)	W,C	-(5-10 kms)	..	-(5-10 kms)	KR
6	Ghanta	917.05	515 (81)	P	-(-5 kms)	W	-(-5 kms)	..	BS	KR
7	Kapasia	5,300.39	2,605 (445)	P	CHW	W,Tk,Hp, L,S,N,O	PO	..	-(10+kms)	KR
8	Senwadi	953.72	687 (101)	P,AC(2)	-(5-10 kms)	W,R	-(-5 kms)	..	-(-5 kms)	KR
9	Isvani	709.54	201 (32)	O	-(-5 kms)	W,R	-(-5 kms)	..	-(-5 kms)	KR
10	Savania	434.60	313 (56)	P	-(5-10 kms)	W,Tk,R	-(5-10 kms)	..	-(5-10 kms)	KR
11	Khari	1,428.52	675 (94)	P	-(5-10 kms)	W,R	-(5-10 kms)	..	-(5-10 kms)	KR
12	Zaba	61.78	149 (20)	P	-(-5 kms)	W	-(10+ kms)	..	-(-5 kms)	KR
13	Rabaria	380.87	873 (137)	P	-(5-10 kms)	W,Tk,L	-(5-10 kms)	..	-(5-10 kms)	KR
14	Dabheli	912.82	643 (79)	P,AC(2)	CHW	W,Tk,Hp, R	-(-5 kms)	..	BS	PR,KR
15	Gadhada	499.81	906 (134)	P	CHW	W	-(-5 kms)	..	BS	KR
16	Awal	1,477.26	1,552 (292)	P	CHW	W,R	-(5-10 kms)	..	BS	KR
17	Juni Roh	303.43	846 (168)	P	CHW	W,R	-(-5 kms)	..	BS	KR
18	Amirgadh	918.47	3,650 (715)	P,H	CWC,PHS, D,FPC,RP	T,W,Hp,R, N	PTO,Phone	..	BS,RS	PR,KR
19	Kakwada	321.16	491 (84)	P	CHW	W,R	-(-5 kms)	..	BS	KR
20	Kidotar	630.79	1,758 (318)	P	CHW	W,R	-(-5 kms)	..	BS	KR

Amenities—*Contd.*			Land use (i. e., area under different types of land use in hectares rounded up to 2 decimal places.)					Remarks (including any place of religious, historical or archaeological interest)	Location Code No.
Nearest town and distance (in km.)	Power Supply	Staple Food	Forest	Irrigated by source	Un-irrigated	Culturable waste (including gauchar and groves)	Area not available for cultivation		
12	13	14	15	16	17	18	19	20	1
Palanpur-42	..	Bajri, Jowar, Wheat, Maize	738.00	T (63.00) W (63.00)	176.00	..	7.55	..	1
Palanpur-40	..	Bajri, Jowar, Wheat, Maize	172.00	T (109.00) W (93.00) Tk (16.00)	134.00	18.64	58.00	N	2
Palanpur-39	..	Bajri, Jowar, Wheat, Maize	..	T (101.00) W (101.00)	326.00	35.00	74.36	..	3
Palanpur-26	EAg	Bajri, Jowar, Wheat, Maize	..	T (26.00) WE (26.00)	624.00	372.00	34.13	..	4
Palanpur-32	EA	Bajri, Jowar, Wheat, Maize	1,204.55	T (120.00) GC (91.00) W (29.00)	138.00	10.00	27.00	..	5
Palanpur-33	..	Bajri, Jowar, Wheat, Maize	771.00	T (49.00) W (49.0)	72.00	4.00	21.05	..	6
Palanpur-46	..	Bajri, Wheat, Maize	4,451.39	T (293.00) W (293.00)	533.00	17.00	6.00	N	7
Palanpur-34	..	Bajri, Jowar, Wheat, Maize	660.72	T (44.00) W (44.00)	202.00	11.00	36.00	..	8
Palanpur-38	EAg	Bajri, Jowar, Wheat, Maize	400.00	T (77.00) W (77.00)	46.00	136.00	50.54	..	9
Palanpur-38	EAg	Bajri, Wheat, Maize	49.00	T (36.00) W (24.00) WE (12.00)	295.60	5.00	49.00	..	10
Palanpur-45	EAg	Bajri, Wheat, Maize	1,091.00	T (49.00) W (41.00) WE (8.00)	207.00	3.52	78.00	..	11
Palanpur-50	..	Bajri, Jowar, Wheat, Maize	..	T (40.00) W (40.00)	12.00	1.00	8.78	..	12
Palanpur-40	..	Bajri, Wheat, Maize	42.87	T (40.00) W (40.00)	243.00	24.00	31.00	..	13
Palanpur-25	..	Bajri, Wheat, Maize	649.00	T (24.00) W (24.00)	182.00	39.82	18.00	..	14
Palanpur-50	..	Bajri, Jowar, Wheat, Maize	..	T (348.00) W (348.00)	57.81	47.00	47.00	..	15
Palanpur-45	..	Bajri, Jowar, Wheat, Maize	1,338.00	T (11.00) W (11.00)	121.26	4.00	3.00	M1 T	16
Palanpur-41	EAg	Bajri, Jowar, Wheat, Maize	..	T (111.00) W (74.00) WE (37.00)	42.00	19.43	131.00	M1 T	17
Palanpur-36	EA	Bajri, Jowar, Wheat, Maize	..	T (498.00) W (342.00) WE (156.00)	227.00	78.47	115.00	N2; M5; C1 T4	18
Palanpur-36	EAg	Bajri, Jowar, Wheat, Maize	..	T (99.00) WE (99.00)	144.00	72.16	6.00	..	19
Palanpur-32	EAg	Bajri, Jowar, Wheat, Maize	..	T (187.00) WE (187.00)	317.00	27.79	99.00	..	20

TALUKA: PALANPUR **VILLAGE**

Amenities and

Location Code No.	Name of village	Total area of the village (in hectares)	Total population and number of households	Amenities available (if not available within the village, a dash(-) is shown in the column and next to it in the brackets, the distance in broad ranges viz., -5 kms, 5-10 kms, and 10 + kms of the nearest place where the facility is available is given.)						
				Educational	Medical	Drinking Water (potable)	Post and Telegraph	Day or days of Market/ Hat, if any	Communication, (Bus-Stop, Railway Station, Water-way)	Approach to village
1	2	3	4	5	6	7	8	9	10	11
21	Jorapura(Amirgadh)	110.44	184 (34)	P	CHW	W,R	-(-5 kms)	..	BS	PR,KR
22	Sarotra	686.25	1,991 (390)	P,AC(5)	-(5-10 kms)	W,R	PO	..	BS,RS	KR
23	Kalimati	166 07	652 (137)	P,AC(2)	-(5-10 kms)	W	-(-5 kms)	..	BS	PR
24	Laxmipura (Amirgadh)	171.31	300 (58)	P	FPC	W,O	-(-5 kms)	..	BS	PR,KR
25	Balundra	391.86	864 (141)	P,AC(2)	-(-5 kms)	W,Tk,R, C	-(-5 kms)	..	BS	KR
26	Juni Sarotri	267.13	592 (117)	P	CHW	W	Phone	..	-(-5 kms)	KR
27	Iqbalgadh	701.48	3,447 (608)	P,H,PUC, AC	CWC,D, RP,CHW	T,W,R,F, N	PTO, Phone	..	BS,RS	PR,KR
28	Deri	363.78	744 (137)	P	CHW	W,R	-(-5 kms)	..	-(-5 kms)	KR
29	Umarkot	627.26	835 (146)	P	CHW	T,W,Tk	PO,Phone	..	BS	PR,KR
30	Karaza	3,107.31	903 (166)	P,AC(2)	CHW	W,Tk,Hp, R	-(-5 kms)	..	-(-5 kms)	KR
31	*Chekhala	472.85	..	..	..	..	..	..	..	..
32	Juvol	142.30	215 (38)	P	-(10+ kms)	W,Tk,R	-(10+ kms)	..	-(10+ kms)	KR
33	Ranawas	1,295.75	1,222 (235)	P	CHW	W,Tk,Hp, N	PO	..	BS	KR
34	Bhatamal Nani	302.00	311 (46)	P	CHW	W,Tk	-(-5 kms)	..	BS	KR
35	Rampura Karza	1,042.42	667 (120)	P,AC(2)	-(-5 kms)	W,Tk,R	-(-5 kms)	..	BS	KR
36	Bantawada	410.54	351 (62)	P	CHW	W,Tk,Hp, R,C,N	PO,Phone	..	BS	PR,KR
37	Rajpuria	166.80	288 (47)	P,AC	CHW	W,Tw,N, O	-(-5 kms)	..	BS	PR,KR
38	Jethi	2,285.90	2,790 (530)	P	CHW	W,Tk,Hp, R,C,N	PO,Phone	..	BS	PR,KR
39	Zanzarwav	294.99	369 (68)	P,AC	-(-5 kms)	W,Tk	-(-5 kms)	..	-(-5 kms)	PR,KR
40	Ambapani	437.00	280 (36)	-(-5 kms)	-(-5 kms)	W,Tk	-(-5 kms)	..	-(-5 kms)	KR

* Uninhabited

Land Use

Amenities—*Contd.*			Land use (i. e., area under different types of land use in hectares rounded up to 2 decimal places.)					Remarks (including any place of religious, historical or archaeological interest)	Location Code No.
Nearest town and distance (in km.)	Power Supply	Staple Food	Forest	Irrigated by source	Un-irrigated	Cultu-rable waste (inclu-ding gauchar and groves)	Area not availa-ble for culti-vation		
12	13	14	15	16	17	18	19	20	1
Palanpur-34	..	Bajri, Jowar, Wheat, Maize	..	T (33.00) W (33.00)	55.44	10.00	12.00	...	21
Palanpur-32	EA	Jowar, Wheat, Maize	..	T (66.00) W (66.00)	526.00	41.00	53.25	N2	22
Palanpur-23	EA	Bajri, Wheat, Maize	..	T (66.00) W (17.00) WE (49.00)	96.00	2.07	2.00	N; M2; T3	23
Palanpur-29	EAg	Bajri, Wheat, Maize	..	T (60.00) WE (60.00)	99.00	7.31	5.00	..	24
Palanpur-30	..	Bajri, Wheat, Maize	..	T (110 00) GC (23.00) W (87.00)	148.00	14.00	119.86	—	25
Palanpur-28	EAg	Bajri, Jowar, Wheat, Maize	79.13	T (80.00) W (40.00) WE (40.00)	95.00	..	13.00	T	26
Palanpur-28	EA	Bajri, Jowar, Wheat, Maize	..	T (142.00) W (69.00) WE (73.00)	456 00	40.48	63.00	N10; C4; T6	27
Palanpur-24	EAg	Bajri, Jowar, Wheat, Maize	18.00	T (57.00) WE (57.00)	133.00	10.78	145.00	..	28
Palanpur-24	EAg	Bajri, Jowar, Wheat, Maize	47.00	T (142.00) WE (142.00)	438.26	..	..	..	29
Palanpur-22	EAg	Bajri, Jowar, Wheat	1,457.31	T (66.00) WE (66.00)	870.00	60.00	654.00	..	30
..	..	..	..	T (324.00) W (324.00)	101.00	20.00	27.85	..	31
Palanpur-30	..	Bajri, Wheat, Maize	..	T (101.00) W (101.00)	..	20.30	21.00	..	32
Palanpur-22	EAg	Bajri, Jowar, Wheat	..	T (890.00) WE (890.00)	243.00	..	162.75	..	33
Palanpur-22	..	Bajri, Jowar, Wheat	..	T (223.00) W (223.00)	40.00	49.00	20.00	..	34
Palanpur-21	—	Bajri, Jowar, Wheat	..	T (59.00) W (59.00)	543.00	263.42	177.00	—	35
Palanpur-25	EAg	Bajri, Jowar, Wheat Maize	131.00	T (74.00) WE (74.00)	200.54	5.00	..	..	36
Palanpur-22	..	Bajri, Jowar, Wheat, Maize	119.00	T (3.00) W (3.00)	15.80	29.00	—	..	37
Palanpur-25	EAg	Bajri, Jowar, Wheat, Maize	969.00	T (94.00) GC (69.00) WE (25.00)	607.00	615.90	..	N; M5; C3; T10	38
Palanpur-20	EAg	Bajri, Jowar, Wheat, Maize	56.99	T (181.00) W (44.00) WE (137.00)	41.00	16.00	..	M	39
Palanpur-25	EAg	Bajri, Jowar, Wheat, Maize	348.00	T (52.00) WE (52.00)	19.00	18.00	..	—	40

Location Code No.	Name of village	Total area of the village (in hectares)	Total population and number of households	Amenities available (if not available within the village, a dash(-) is shown in the column and next to it in the brackets, the distance in broad ranges viz. -5 kms, 5-10 kms and 10 + kms. of the nearest place where the facility is available is given.)						
				Educational	Medical	Drinking Water (potable)	Post and Telegraph	Day or days of Market/ Hat, if any	Communication, (Bus-Stop, Railway Station, Water-Way)	Approach to village
1	2	3	4	5	6	7	8	9	10	11
41	Mandalia	101.3	167 (28)	-(-5 kms)	-(-5 kms)	W	-(-5 kms)	..	-(-5 kms)	KR
42	Rabaran	109 51	314 (47)	P	-(-5 kms)	W	-(-5 kms)	.	-(-5 kms)	KR
43	Khajuria	721.64	288 (47)	P	-(5-10 kms)	W,Tk, Hp,F	-(5-10 kms)	..	-(5-10 kms)	KR
44	Dholia	992.07	1,667 (251)	P,AC(3)	-(5-10 kms)	W,S,N, O	PO	..	-(-5 kms)	KR
45	Bhamaria	479.92	389 (56)	P	-(5-10 kms)	W	-(5-10 kms)	..	-(5-10 kms)	KR
46	Ghanghu	685.12	575 (85)	P,AC	-(5-10 kms)	W,Tk, N,O	PO	..	BS	KR
47	Khunia	1,120.83	937 (155)	P	CHW	W,Hp	-(-5 kms)	..	-(-5 kms)	PR,KR
48	Khapa	2,214.93	1,006 (160)	P	CHW	W	-(-5 kms)	..	-(-5 kms)	KR
49	Dungarpura	350.03	456 (87)	P	-(-5 kms)	W,N	-(-5 kms)	..	-(-5 kms)	KR
50	Nichlo Bandh	237.76	308 (42)	P	CHW	W	-(-5 kms)	..	-(-5 kms)	KR
51	Uplo Bandh	767.78	619 (112)	P	CHW	W	-(5-10 kms)	..	-(5-10 kms)	KR
52	Karmadi	655.44	314 (47)	P	CHW	W	-(5-10 kms)	..	-(5-10 kms)	KR
53	Dhanpura (Dholia)	223.54	800 (138)	P	CHW	W,Tk, Hp,N	-(5-10 kms)	..	BS	PR,KR
54	Dabhela	1,163.17	1,777 (330)	P	CHW	W,R	PO	..	BS	KR
55	Ajapur Mota	564.48	453 (77)	P,AC	CHW	W,Tk, R,N	-(-5 kms)	..	-(-5 kms)	PR,KR
56	Surela	492.40	320 (55)	P,AC	-(10+ kms)	W,Hp,L	PO,Phone	..	-(-5 kms)	PR,KR
57	Ajapur (Vanka)	703.96	604 (72)	P	-(5-10 kms)	W,R,O	Phone	..	-(-5 kms)	PR,KR
58	Kansara Vid	1,121.81	898 (108)	-(-5 kms)	-(-5 kms)	W	-(-5 kms)	..	-(-5 kms)	KR
59	Vagdadi	529.09	558 (74)	-(-5 kms)	-(-5 kms)	W	-(-5 kms)	..	-(-5 kms)	PR,KR
60	Kotda(Chandgadh)	325.48	637 (133)	P,AC	CHW	W,Tk, Hp	-(-5 kms)	..	BS	KR
61	Pirojpur (Tankani)	455.27	607 (123)	P	CHW	W,Tk, Hp	Phone	..	BS	KR

Land Use

Amenities *Contd.*			Land use (i. e., area under different types of land use in hectares rounded up to 2 decimal places.)					Remarks (including any place of religious, historical or archaeological interest)	Location Code No.
Nearest town and distance (in kms.)	Power Supply	Staple Food	Forest	Irrigated by source	Unirrigated	Culturable waste (including gauchar and groves)	Area not available for cultivation		
12	13	14	15	16	17	18	19	20	1
Palanpur-25	EA	Bajri, Jowar, Wheat, Maize	..	T (20.00) W (20.00)	60.31	21.00	..	..	41
Palanpur-37	..	Bajri, Jowar, Wheat, Maize	55.00	T (28.00) W (28.00)	16.00	10.51	..	..	42
Palanpur-36	EAg	Bajri, Jowar, Wheat, Maize	679.00	T (7.00) WE (7.00)	30.64	5.00	..	..	43
Palanpur-30	EA	Bajri, Wheat, Maize	437.00	T (185.00) W (185.00)	324.00	23.07	23.00	..	44
Palanpur-20	EAg	Bajri, Wheat, Maize, Rice	417.00	T (17.00) WE (17.00)	45.92	..	..	..	45
Palanpur-34	..	Bajri, Wheat, Maize	518.12	T (149.00) GC (149.00)	18.00	..	..	..	46
Palanpur-20	EA	Bajri, Jowar, Wheat, Maize	..	T (35.00) W (35.00)	243.83	832.00	10.00	T	47
Palanpur-40	..	Bajri, Wheat, Maize	1,867.00	T (174.00) W (174.00)	80.00	93.93	..	..	48
Palanpur-36	ED,EAg	Bajri, Jowar, Wheat, Maize		T (126.00) W (60.00) WE (66.00)	52.00	165.00	7.03	M; T	49
Palanpur-42	..	Bajri, Wheat, Maize	105.00	T (86.00) W (86.00)	37.76	9.00	..	..	50
Palanpur-41	..	Bajri, Wheat, Maize,	20.00	T (93.00) W (93.00)	109.00	545.78	..	..	51
Palanpur-43	..	Bajri, Wheat, Maize	618.00	T (23.00) W (23.00)	11.44	3.00	..	..	52
Palanpur-36	EA	Bajri, Jowar, Wheat, Maize	..	T (34.00) W (24.00) R (10.00)	173.00	4.00	12.54	N; M; C; T	53
Palanpur-45	..	Bajri, Jowar, Wheat, Maize	..	T (457.00) W (457.00)	344.00	63.00	299.17	N; T	54
Palanpur-25	..	Bajri, Jowar, Wheat, Maize	..	T (19.00) W (19.00)	..	545.48	..	..	55
Palanpur-30	EAg	Bajri, Jowar, Wheat, Maize	410.00	T (16.00) WE (16.00)	57.40	9.00	..	..	56
Palanpur-27	EAg	Bajri, Jowar, Wheat, Rice	479.00	T (139.00) W (59.00) WE (80.00)	67.00	18.96	..	C; T2	57
Palanpur-25	..	Bajri, Wheat, Rice, Maize	864.00	T (51.00) W (51.00)	161.00	45.81	..	C; T	58
Palanpur-25	..	Bajri, Jowar, Maize	217.00	T (80.00) W (80.00)	171.00	61.09	..	..	59
Palanpur-14	EA	Bajri, Jowar, Wheat	141.00	T (93.00) W (46.00) WE (47.00)	57.48	25.00	9.00	N2; T2	60
Palanpur-13	EA	Bajri, Jowar, Wheat	80.27	T (165.00) W (82.00) WE (83.00)	199.00	11.00	..	N5; T	61

Location Code No.	Name of village	Total area of the village (in hectares)	Total population and number of households	Amenities available (if not available within the village, a dash(-) is shown in the column and next to it in brackets, the distance in broad ranges viz., -5 kms, 5-10 kms and 10+ kms of the nearest place where the facility is available is given.)						
				Educational	Medical	Drinking Water (potable)	Post and Telegraph	Day or days of Market/ Hat, if any	Communication, (Bus-Stop, Railway Station, Waterway)	Approach to village
1	2	3	4	5	6	7	8	9	10	11
62	Antroli	1,054.71	2,079 (407)	P	CHW	W,Hp,N	PO	..	ES	KR
63	Bha amal Moti	881.02	1,546 (296)	P	FPC,RP, CHW	T,W,Hp, N	PO	..	BS	KR
64	Akedi	637.17	645 (131)	P,AC	-(-5 kms)	W,Hp,N	-(-5 kms)	..	BS	KR
65	Ramsida (Chhapra)	1,535.29	1,317 (218)	P	-(-5 kms)	W,Tk	-(-5 kms)	..	BS	KR
66	Vaghrol	997.63	1,395 (267)	P,AC(2)	PHS,FPC, CHW	W,L	PO,Phone	..	BS	PR,KR
67	Bhakhar Moti	2,075.98	2,511 (388)	P,AC(2)	-(5-10kms)	W,Tk, Hp,C,N	PO	..	B	KR
68	Jorapura Bhakhar	120.73	320 (46)	P	-(5-10 kms)	W	-(5-10 kms)	..	BS	KR
69	Bhakhar Nani	1,350.92	1,202 (200)	P	CHW	W,Hp,C	-(5-kms)	..	BS	KR
70	Kotda (Bhakhar)	382.21	834 (164)	P,AC	CHW	W,Tk,Hp, C	-(-5 kms)	..	BS	KR
71	Madana (Dangia)	1,042.45	1,773 (318)	P	-(-5 kms)	W,Tk, Hp	PO	..	BS	PR
72	Dangia	1,018.03	1,812 (354)	P,AC(3)	CWC,CHW	T,W,Tk, Hp,N	PO,Phone	..	BS	PR,KR
73	Vadhana	693.96	1,277 (251)	P	CHW	W,Tk	PO	..	BS	KR
74	Delwada	441.30	1,010 (181)	P	CHW	W,Tk,Hp	PO	..	BS	KR
75	Bhutedi	809.60	1,203 (252)	P,AC(3)	PHS,FPC, RP	W,Tk,Hp	PO	..	BS	KR
76	Badarpura(Bhutedi)	289.89	472 (101)	P	-(-5 kms)	W,HP	-(-5kms)	..	BS	KR
77	Rajpur (Pakhanva)	521.76	652 (125)	P	-(-5 kms)	W,Tk	-(-5 kms)	..	BS	KR
78	Sangla	224.80	507 (111)	P	-(-5 kms)	W,Hp	-(-5 kms)	..	BS	KR

DIRECTORY

Land Use

Amenities—*Contd.*			Land use (i. e., area under different types of land use in hectares rounded up to 2 decimal places.)					Remarks (including any place of religious, historical or archaeo-logical interest)	Location Code No.
Nearest town and distance (in km)	Power Supply	Staple Food	Forest	Irrigated by source	Un-irrigated	Culturable waste (including gauchar and groves)	Area not available for cultivation		
12	13	14	15	16	17	18	19	20	1
Palanpur-14	EAg	Bajri, Jowar, Wheat	..	T (257.00) W (243.00) WE (14.00)	693.71	64.00	40.00	T	62
Palanpur-18	EA	Bajri, Jowar, Wheat	..	T (121.00) W (81.00) WE (40.00)	680.00	69.00	11.02	..	63
Palanpur-15	EAg	Bajri, Jowar, Wheat	..	T (81.00) W (61.00) WE (20.00)	517.00	37.00	2.17	..	64
Palanpur-15	EAg	Bajri, Jowar, Wheat	..	T (95.00) W (32.00) WE (63.00)	784.00	545.29	111.00	..	65
Palanpur-22	EAg	Bajri, Jowar, Wheat, Rice	..	T (166.00) WE (57.00) TW (109.00)	762.63	69.00	..	N2	66
Palanpur-28	EA	Bajri, Jowar, Wheat	..	T (364.00) GC (81.00) W (283.00)	1,585.98	126.00	..	..	67
Palanpur-30	EA	Bajri, Jowar, Wheat, Rice	..	T (49.00) GC (49.00)	40.73	31.00	..	..	68
Deesa-12	..	Bajri, Jowar, Wheat	..	T (58.00) W (50.00) Tk (8.00)	963.92	228.00	101.00	..	69
Deesa-12	EAg	Bajri, Jowar, Wheat	..	T (23.00) GC (16.00) W (2.00) WE (2.00) Tk (3.00)	303.00	46.00	10.21	T	70
Palanpur-17	ED,EAg	Bajri, Jowar, Wheat	..	T (60.00) WE (60.00)	889.45	..	93.00	..	71
Palanpur-20	ED,EAg	Bajri, Jowar, Wheat	..	T (43.00) W (11.00) WE (32.00)	834.00	129.03	12.00	N M: C2: T6	72
Palanpur-15	ED,EAg	Bajri, Jowar, Wheat	..	T (62.00) WE (62.00)	386.00	230.00	15.00	T	73
Palanpur-12	EAg	Bajri, Jowar, Wheat	..	T (147.00) W (81.00) WE (66.00)	243.00	11.00	40.30	T3	74
Palanpur-15	EA	Bajri, Jowar, Wheat	..	T (162.00) W (101.00) WE (61.00)	611.60	35.00	1.00	N	75
Palanpur-14	..	Bajri, Jowar, Wheat	..	T (102.00) W (102.00)	179.00	6.89	2.00	..	76
Palanpur-12	ED,EAg	Bajri, Jowar, Wheat	..	T (206.00) W (109.00) WE (97.00)	259.76	27.00	29.00	..	77
Palanpur-15	--	Bajri, Jowar, Wheat	..	T (73.00) W (73.00)	125.00	23.80	3.00	..	78

Location Code No.	Name of village	Total area of the village (in hectares)	Total population and number of households	Amenities available (if not available within the village, a dash (–) is shown in the column and next to it in the brackets, the distance in broad ranges viz., –5 kms, 5–10 kms and 10+ kms of the nearest place where the facility is available is given.)						
				Educational	Medical	Drinking Water (potable)	Post and Telegraph	Day or days of Market/ Hat, if any	Communication, (Bus–Stop, Railway Station, Water–way)	Approach to village
1	2	3	4	5	6	7	8	9	10	11
79	Malana	1,801.61	2,747 (532)	P,H,AC(4)	RP,SMP, CHW	W,Tk,N	PO	..	BS	KR
80	Hebatpur	383.76	584 (130)	P,AC	CHW	W,Hp,S	–(–5 kms)	..	BS	KR
81	Jaspuria	167.74	853 (157)	P	CHW	W,Tk,Hp	–(–5 kms)	..	BS	PR,KR
82	Chitrasani	1,842.54	3,708 (621)	P(2),H,I, Tr,O,AC (2)	CWC,PHS, D,FPC,RP, CHW	T,W,Tk, Hp,R,S,N	PO,Phone	..	BS,RS	PR,KR
83	Malpuria	188.36	304 (58)	P	–(5–10 kms)	W,Tk,Hp, N	PO	..	BS	KR
84	*Ranpuria	182.82	..	..	..	..	..	..	..	..
85	Ukarda	125.80	327 (63)	P,AC	CHW	W,Tk,Hp, N	PO	..	BS	KR
86	Hasanpur	735.52	999 (173)	P,AC	CHW	W,Tk,Hp, N	PO	..	BS	KR
87	Rampura Vadla	361.31	331 (52)	P	–(–5 kms)	W,R	–(–5 kms)	..	BS	PR,KR
88	Merwada (Mahajan)	256.18	21 (7)	–(–5 kms)	–(–5 kms)	W,Tk,Hp, R,N	PO	..	BS	KR
89	Khemarajia	880.98	390 (46)	P	–(–5 kms)	W,Tk,R	–(–5 kms)	..	–(–5 kms)	KR
90	Virampur	3,992.80	2,807 (530)	P(2),H, AC(3)	PHS,D(2), FPC(3), CHW(4)	W,Tk,Hp, R	PO,Phone	..	BS	PR
91	Kanpur	1,064.99	1,431 (227)	P,AC(2)	–(–5 kms)	Tk,Hp,R N	–(–5 kms)	..	–(–5 kms)	PR
92	Kengora	808.56	427 (73)	P	–(10+ kms)	W,Tk,Hp, R,N	–(10+kms)	..	–(10+ kms)	PR
93	Khapara	1,196.83	518 (26)	–(5–10 kms)	–(5–10 kms)	W,Tk,R, N	–(5–10 kms)	..	–(5–10 kms)	KR
94	Gavra	576.47	405 (60)	P,AC	–(–5 kms)	W,Tk,R	–(–5 kms)	..	–(–5 kms)	KR
95	Ganji	1,737.49	870 (141)	P	–(5–10 kms)	W,R	–(5–10 kms)	..	–(5–10 kms)	KR
96	Ghoda	1,291.94	715 (113)	–(–5 kms)	–(–5 kms)	W,R	–(–5 kms)	..	–(–5 kms)	KR
97	Chikanvas	859.13	1,078 (141)	P,AC(3)	–(–5 kms)	W,Tk,Hp, R,N	–(–5 kms)	..	BS	KR

* Uninhabited

DIRECTORY

Land Use

Amenities—*Contd.*			Land use (i. e., area under different types of land use in hectares rounded up to 2 decimal places.)					Remarks (including any place of religious, historical or archaeo-logical interest)	Location Code No.
Nearest town and distance (in km.)	Power Supply	Staple Food	Forest	Irrigated by source	Un-irrigated	Cultu-rable waste (inclu-ding gauchar and groves)	Area not availa-ble for culti-vation		
12	13	14	15	16	17	18	19	20	1
Palanpur-9	EA	Bajri, Jowar, Wheat, Rice	279.00	T (283.00) W (243.00) WE (37.00) Tk (3.00)	894.61	..	348.00	N22: T	79
Palanpur-13	ED,EAg	Bajri, Jowar, Wheat	..	T (182.00) W (121.00) WE (61.00)	105.00	24.76	72.00	N2: T2	80
Palanpur-12	EA	Bajri, Jowar, Wheat	..	T (93.00) W (46.00) WE (47.00)	54.00	3.74	17.00	N4: T	81
Palanpur-15	EAg	Bajri, Jowar, Wheat, Rice	909.54	T (354.00) WE (350.00) Tk (4.00)	563.00	..	16.00	Balaram Mahadev's Temple N12: M: C6: T4	82
Palanpur-16	ED,EAg	Bajri, Jowar, Wheat	31.00	T (93.00) W (82.00) WE (11.00)	42.00	22.36	..	..	83
..	..	..	..	T (6.00) W (6.00)	12.00	160.00	4.82	..	84
Palanpur-20	ED,EAg	Bajri, Jowar, Wheat,	55.80	T (28.00) WE (28.00)	36.00	6.00	...	..	85
Palanpur-20	ED,EAg	Bajri, Jowar, Wheat, Rice	49.00	T (214.00) W (201.00) WE (10.00)	411.52	61.00	...	...	86
Palanpur-24	--	Bajri, Jowar, Wheat, Maize	..	T (134.00) W (134.00)	132.00	95.31	..	..	87
Palanpur-20	ED,EAg	Bajri, Jowar Wheat	..	T (98.00) W (93.00) WE (5.00)	138.00	20.18	--	...	88
Palanpur-25	..	Bajri, Wheat, Maize	580.98	T (28.00) W (28.00)	177.00	55.00	40.00	..	89
Palanpur-37	EA	Bajri, Wheat, Maize	2,447.00	T (62.00) W (62.00)	911.00	193.80	379.00	N14: M8: T3	90
Palanpur-38	..	Wheat, Maize, Banty	384.00	T (6.00) W (6.00)	599.00	13.99	62.00	M	91
Palanpur-46	..	Wheat, Maize, Banty	21.00	T (6.00) W (6.00)	781.56	..	..	..	92
Palanpur-40	..	Wheat, Maize, Banty	1,025.00	T (3.00) W (3.00)	88.00	76.83	4.00	...	93
Palanpur-39	..	Bajri, Wheat, Maize	416.00	T (10.00) W (10.00)	106.47	41.00	3.00	--	94
Palanpur-43	..	Wheat, Maize	882.00	T (103.00) W (103.00)	152.00	104.49	496.00	--	95
Palanpur-40	..	Wheat, Maize	802.00	T (74.00) W (74.00)	155.00	102.94	158.00	..	96
Palanpur-34	..	Bajri, Wheat Maize	260.00	T (26.00) W (26.00)	195.00	242.13	136.00	..	97

Location Code No.	Name of village	Total area of the village (in hectares)	Total population and number of households	Amenities available (if not available within the village, a dash(-) is shown in the column and next to it in brackets, the distance in broad ranges viz., -5 kms, 5-10 kms and 10 + kms of the nearest place where the facility is available is given.)						
				Educational	Medical	Drinking Water (potable)	Post and Telegraph	Day or days of Market/ Hat, if any	Communication, (Bus-Stop, Railway Station, Waterway)	Approach to village
1	2	3	4	5	6	7	8	9	10	11
98	Dabhachatra	704.24	208 (32)	-(10+ kms)	-(10+ kms)	W,Tk,R N	-(10+ kms)	..	-(10+ kms)	KR
99	Tadholi	449.01	304 (43)	-(-5 kms)	-(-5 kms)	Tk,R	-(-5 kms)	..	-(-5 kms)	KR
100	Dhanpura	2,552.76	1,920 (343)	P,AC(3)	CHW	W,Hp,R	-(-5 kms)	..	-(-5 kms)	KR
101	Pedcholi	519.11	788 (164)	P,AC(2)	-(5-10 kms)	W,Tk,R, N	-(5-10 kms)	..	-(5-10 kms)	KR
102	Bhayla	790.03	454 (73)	P	-(5-10 kms)	Tk,Hp,R, N,O	-(5-10 kms)	..	BS	PR
103	Hathidra	3,496.32	1,877 (298)	P(2) AC(2)	CHW	W,Tk,Hp, R	PO	..	BS	KR
104	Pedagara	415.82	548 (104)	P	CHW	W,Tk,Hp, R,N,O	PO	..	BS	KR
105	Jadial	609.04	247 (41)	P	CHW	W,Tk,Hp, R,N	PO	..	BS	KR
106	Malan	1,968.47	6,008 (1,215)	P,H,AC(2)	MCW,CWC, PHC,FPC, CHW	T,W,Tk, Hp,O	PO,Phone	..	BS	KR
107	Vasda (Fatepur)	253.46	480 (94)	P	-(5- kms)	W,Hp,N	-(-5 kms)	..	BS	PR
108	Vasda (Mujpur)	265.47	307 (56)	P	CHW	W,Hp,N	-(-5 kms)	..	BS	PR
109	Manpur (Karjada)	213.84	393 (78)	P	-(-5 kms)	W,Hp	-(-5 kms)	..	BS	KR
110	Sangra	383.20	1,340 (236)	P,AC	CHW	W,Tk,Hp	PO	..	BS	KR
111	Asmapura(Karjoda)	121.44	384 (77)	P	-(-5 kms)	W,Hp	-(-5 kms)	..	BS	KR
112	Karjoda	768.46	1,710 (324)	P,AC	PHS,FPC, CHW	W,Tk,Hp R,N	PO,Phone	..	BS,RS	KR
113	Songadh	168.41	797 (162)	P,AC	CHW	W,Hp,N	-(5-10 kms)	..	BS	PR,KR
114	Khemana	323.35	984 (176)	P	-(-5 kms)	W,Tk,Hp	-(-5 kms)	..	BS	PR,KR
115	Varwadia	93.25	135 (28)	P	-(-5 kms)	W,Hp	-(-5 kms)	..	BS	KR

Land Use

Amenities—*Contd.*			Land use (i. e., area under different types of land use in hectares rounded up to 2 decimal places.)					Remarks (including any place of religious, historical or archaeo-logical interest)	Location Code No.
Nearest town and distance (in km.)	Power Supply	Staple Food	Forest	Irrigated by source	Un-irrigated	Cultu-rable waste (inclu-ding gauchar and groves)	Area not availa-ble for culti-vation		
12	13	14	15	16	17	18	19	20	1
Palanpur-48	..	Wheat, Maize	..	T (1.00) W (1.00)	699.00	..	4.74	..	98
Palanpur-38	..	Bajri, Jowar, Wheat, Maize	357.00	T (17.00) W (17.00)	51.01	9.00	15.00	..	99
Palanpur-39	..	Wheat, Maize	1,536.00	T (214.00) W (214.00)	344.76	236.00	222.00	..	100
Palanpur-10	..	Wheat, Maize, Banty	332.00	T (5.00) W (5.00)	150.11	12.00	20.00	..	101
Palanpur-40	..	Wheat, Maize, Banty	664.03	T (4.00) W (4.00)	80.00	29.00	13.00	..	102
Palanpur-22	ED,EAg	Bajri, Jowar, Wheat, Maize	2,807.00	T (175.00) W (154.00) WE (21.00)	483.00	22.32	9.00	..	103
Palanpur-20	ED,EAg	Bajri, Jowar Wheat	..	T (248.00) W (213.00) WE (35.00)	107.82	60.00	..	..	104
Palanpur-20	ED,EAg	Bajri, Jowar, Wheat	121.00	T (207.00) WE (207.00)	221.00	60.04	..	..	105
Palanpur-10	EA	Bajri, Jowar, Wheat	..	T (1,162.00) W (138.00) WE (1,024.00)	645.00	141.00	20.47	N110: C2. T8	106
Palanpur-6	EA	Bajri, Jowar, Wheat, Rice	..	T (160.00) W (160.00)	81.00	11.46	1.00	..	107
Palanpur-6	EAg	Bajri, Jowar, Wheat,Rice	..	T (136.00) W (40.00) WE (96.00)	81.00	46.00	2.47	..	108
Palanpur-11	EAg	Bajri, Jowar, Wheat, Rice	..	T (129.00) W (113.00) WE (16.00)	59.00	21.84	4.00	T2	109
Palanpur-15	EAg	Bajri, Jowar, Wheat, Rice	..	T (255.00) W (198.00) WE (57.00)	115.20	9.00	4.00	N: T9	110
Palanpur-5	EAg	Bajri, Jowar, Wheat, Rice	..	T (54.00) W 40.00) WE (14.00)	55.44	10.00	2.00	T	111
Palanpur-8	EAg	Bajri, Jowar, Wheat,	..	T (164.00) W (91.00) WE (73.00)	552.00	47.46	5.00	T2	112
Palanpur-8	EAg	Bajri, Jowar, Wheat	..	T (54.00) W (24.00) WE (30.00)	98.41	7.00	9.00	N31 C4: T2	113
Palanpur-12	EAg	Bajri, Jowar, Wheat	..	T (151.00) W (92.00) WE (59.00)	157.00	9.00	6.35	T	114
Palanpur-10	..	Bajri, Jowar, Wheat	..	T (61.00) W (61.00)	30.25	..	2.00	..	115

Location Code No.	Name of village	Total area of the village (in hectares)	Total population and number of households	Amenities available (if not available within the village, a dash(–) is shown in the column and next to it in the brackets, the distance in broad ranges viz., –5 kms, 5–10 kms and 10+ kms of the nearest place where the facility is available is given)						
				Educational	Medical	Drinking Water (potable)	Post and Telegraph	Day or Days of Market/ Hat, if any	Communication (Bus–Stop, Railway Station, Waterway)	Approach to village
1	2	3	4	5	6	7	8	9	10	11
116	Lunwa	510.31	960 (201)	P,AC	–(–5 kms)	W,Hp	PO	..	BS	KR
117	Pakhanwa	225.05	286 (55)	P	–(5–10 kms)	W	–(–5 kms)	..	BS	KR
118	Moria	525.60	972 (190)	P,AC(2)	D,CHW	W,Tk,Hp, N	PO	..	BS	KR
119	Parpada	*	578 (115)	P,AC(2)	CHW	W,Tk,Hp, N	–(–5 kms)	..	BS	KR
120	Angola	405.76	651 (123)	P,AC	CHW	W	–(–5 kms)	..	–(–5 kms)	KR
121	Kushakal	710.11	1,341 (259)	P,AC	CWC,CHW	T,W,Tk, TW,Hp,N	PO,Phone	..	BS	PR,KR
122	Chandisar	2,129.30	5,143 (896)	P(2),H, AC(4)	MCW,CWC, PHC,FPC,RP, CHW	T,W,Tk, TW,Hp	PTO,Phone	..	BS,RS	PR,KR
123	Mota	1,277.22	2,929 (509)	P,AC(2)	CHW	W,Tk,TW, C	PO,Phone	..	BS	PR,KR
124	Samdhi Ranajivas	697.13	1,650 (284)	P,AC(3)	CHW	W,Tk,Hp, C	PO,Phone	..	BS	KR
125	Sundha	884.06	1,619 (201)	P	CHW	T,W,Tk, C	Phone	..	BS	KR
126	Kumbhalmer	610.07	1,789 (357)	P,AC(2)	CHW	T,W,Tk, TW,C	Phone	..	BS	KR
127	Khodla	1,036.42	2,484 (464)	P,AC	PHS,FPC, RP,CHW, O	T,W,Tk, Hp,N,O	PO,Phone	..	BS	PR,KR
128	Badarpura (Khodla)	329.65	680 (118)	P	CHW	W	PO, Phone	..	BS	PR,KR
129	Badarpura (Parpada)	517.18	475 (99)	P	CHW	W,Tk,Hp, N	–(–5 kms)	..	BS	KR

* Area of Parpada village is included in that of the village Badarpura (Parpada) (L.C.No. 129)

Land Use

Amenities *Contd.*			Land use (i. e., area under different types of land use in hectares rounded up to 2 decimal places.)					Remarks (including any place of religious, historical or archaeo-logical interest)	Loca-tion Code No.
Nearest town and distance (in km.)	Power Supply	Staple Food	Forest	Irrigated by source	Un-irrigated	Cultu-rable waste (inclu-ding gauchar and groves)	Area not availa-ble for culti-vation		
12	13	14	15	16	17	18	19	20	1
Palanpur-11	ED,EAg	Bajri, Wheat	..	T (121.00) WE (121.00)	350.00	38.31	1.00	T	116
Palanpur-10	EAg	Bajri Jowar, Wheat	..	T (96.00) W (53.00) WE (43.00)	97.05	27.00	5.00	T2	117
Palanpur-9	EA	Bajri, Jowar, Wheat, Rice	..	T (242.00) W (2.00) WE (240.00)	227.00	40.00	16.60	M: T2	118
Palanpur-8	EAg,EO	Bajri, Jowar, Wheat, Rice	..	..	..	..	..	T4	119
Palanpur-12	EAg	Bajri, Jowar, Wheat, Rice	..	T (162.00) W (28.00) WE (134.00)	181.00	62.76	–	..	120
Palanpur-15	ED,EAg	Bajri, Jowar, Wheat	..	T (45.00) W (3.00) WE (42.00)	548.00	112.00	5.11	N2: M: T4	121
Palanpur-15	EA	Bajri, Jowar, Wheat, Rice	..	T (429.00) W (45.00) WE (352.00) TWE (32.00)	1,293.00	353.00	54.30	N15: M4: C7: T5	122
Palanpur-20	EA	Bajri, Jowar, Wheat, Rice	..	T (383.00) GC (88.00) W (154.00) WE (81.00) TW (60.00)	709.00	103.22	82.00	N2: T2	123
Deesa-18	EAg	Bajri, Jowar, Wheat, Rice	..	T (333.00) GC (300.00) W (12.00) WE (21.00)	222.00	142.13	..	..	124
Palanpur-25	EA	Bajri, Jowar, Wheat, Rice	..	T (307.00) GC (182.00) W (101.00) WE (24.00)	451.00	77.00	49.06	C2: T8	125
Palanpur-15	EA	Bajri, Jowar, Wheat, Rice	..	T (224.00) GC (12.00) W (95.00) WE (76.00) TWE (41.00)	276.07	82.00	28.00	C3: T3	126
Palanpur-15	EA	Bajri, Jowar, Wheat	..	T (396.00) W (20.00) WE (376.00)	502.00	78.42	60.00	N2: C: T4	127
Palanpur-12	EA	Bajri, Jowar, Wheat, Rice	..	T (129.00) W (20.00) WE (109.00)	144.65	56.00	..	N	128
Palanpur-8	EAg,EO	Bajri, Jowar, Wheat, Rice	..	T (286.00) W (16.00) WE (270.00)	195.00	34.00	2.18	..	129

Amenities and

Location Code No.	Name of village	Total area of the village (in hectares)	Total population and number of households	Amenities available (if not available within the village, a dash (–) is shown in the column and next to it in the brackets, the distance in broad ranges viz., –5 kms, 5–10 kms and 10+ kms of the nearest place where the facility is available is given.)						
				Educational	Medical	Drinking Water (potable)	Post and Telegraph	Day or days of Market/ Hat, if any	Communication, (Bus–Stop, Railway Station, Water–way)	Approach to village
1	2	3	4	5	6	7	8	9	10	11
130	Chadotar	1,289.19	3,896 (725)	P,AC(2)	RP,CHW	T,W,Hp	PO,Phone	..	BS,RS	PR,KR
131	Sadarpur	976.20	2,430 (461)	P,AC(2)	CHW	W,Hp,R	PO	..	BS	KR
132	Aligadh	109.70	600 (123)	P	–(–5 kms)	W,Hp,N	–(–5 kms)	..	BS	PR
133	Dhaniana	264.26	532 (110)	P	–(5–10 kms)	W,Hp,R, N	Phone	–	BS	PR,KR
134	Nalasar	544.35	1,097 (209)	P,AC(2)	–(–5 kms)	W,Tk,TW, Hp,R,N	–(5–10 kms)	–	BS	[KR
135	Ambalial	278.61	826 (160)	P,AC	CHW	W,Tk,Hp, R,N	–(–5 kms)	..	BS	KR
136	Bhatwadi	168.52	135 (24)	–(–5 kms)	–(–5 kms)	W,Tk,Hp, R	–(–5 kms)	–	BS	KR
137	Kumpar	163.52	218 (43)	P,AC	CHW	W,Tk,Hp, R	–(–5 kms)	..	BS	KR
138	Godh	1,426.21	335 (54)	P,AC	CHW	W,Tk	–(–5 kms)	–	BS	KR
139	Dhandha	1,929.84	2,951 (518)	P,H,AC(3)	PHS,FPC, CHW	W,Tk,Hp, R,N	PO,Phone	–	BS	KR
140	Vasan	679.14	1,908 (346)	P,AC(2)	–(5–10 kms)	W,Tk,Hp, R	PO	..	BS	KR
141	Bhagal (Pipli)	398.57	1,046 (2[illegible]0)	P,AC	CHW	W,Tk,TW, Hp,R	PO	..	BS	KR
142	Sambarada	104.69	310 (62)	P	–(–5 kms)	W,Tk,Hp, R	–(–5 kms)	..	BS	PR,KR
143	Ambetha	338.53	531 (109)	P,AC	CHW	W,Hp,R, N	Phone	..	BS	PR,KR
144	Virpur	156.90	555 (103)	P(2)	RP	W,N	–(–5 kms)	–	BS	KR
145	Akesan	689.03	1,075 (208)	P	–(–5 kms)	T,W,R, N	Phone	..	BS	KR

DIRECTORY

Land Use

Amenities – *Contd.*			Land use (i. e., area under different types of land use in hectares rounded up to 2 decimal places.)					Remarks (including any place of religious, historical or archaeo logical interest)	Location Code No.
Nearest town and distance (in km.)	Power Supply	Staple Food	Forest	Irrigated by source	Un-irrigated	Cultu-rable waste (inclu-ding gauchar and groves)	Area not availa-ble for culti-vation		
12	13	14	15	16	17	18	19	20	1
Palanpur-6	EA	Bajri, Jowar, Wheat, Rice	..	T (566.00) W (40.00) WE (526.00)	627.00	84.19	12.00	N12 M6: C81 T8	130
Palanpur-2	EAg	Bajri, Jowar, Wheat	..	T (364.00) W (121.00) WE (243.00)	503.00	51.00	58.21	N2: M2	131
Palanpur-5	EAg	Bajri, Jowar, Wheat, Rice	..	T (51.00) W (11.00) WE (40.00)	..	52.70	6.00	T5	132
Palanpur-7	EAg	Bajri, Jowar, Wheat, Rice	–	T (81.00) W (32.00) WE (49.00)	146.00	29.00	8.26	..	133
Palanpur-11	EAg	Bajri, Jowar, Wheat	4.00	T (486.00) W (405.00) WE (81.00)	54.35	..	..	N	134
Palanpur-15	EAg	Bajri, Jowar, Wheat	4.61	T (121.00) W (81.00) WE (40.00)	82.00	..	71.00	N: T	135
Palanpur-17	..	Bajri, Jowar, Wheat	..	T (85.00) W (85.00)	25.00	18.52	40.00	..	136
Palanpur-17	..	Bajri, Jowar, Wheat	..	T (73.00) W (73.00)	61.00	28.52	1.00	T2	137
Palanpur-20	EAg	Bajri, Wheat, Maize	1,255.00	T (56.00) W (40.00) WE (16.00)	69.00	5.00	41.21	..	138
Palanpur-12	EA	Bajri, Jowar, Wheat, Rice	..	T (320.00) W (97.00) WE (223.00)	1,018.00	186.00	405.84	N22: T3	139
Palanpur-11	EA	Bajri, Jowar, Wheat, Rice	..	T (252.00) W (248.00) WE (4.00)	301.14	47.00	79.00	N: C1 T5	140
Palanpur-12	EA	Bajri, Jowar, Wheat, Rice	..	T (229.00) W (216.00) WE (3.00) TWE (10.00)	80.00	46.57	43.00	T5	141
Palanpur-12	EAg	Bajri, Jowar, Wheat, Rice	..	T (68.00) W (56.00) WE(12.00)	11.69	19.00	6.00	N	142
Palanpur-6	EAg	Bajri, Jowar, Wheat, Rice	..	T (121.00) W (42.00) WE (79.00)	146.00	42.53	29.00	..	143
Palanpur-3	EAg	Bajri, Jowar, Wheat, Rice	..	T (48.00) W (16.00) WE (32.00)	80.90	17.00	11.00	...	144
Palanpur-3	EAg	Bajri, Jowar, Wheat, Rice	137.03	T (110.00) W (81.00) WE (29.00)	363.00	67.00	12.00	N: T2	145

Amenities and

Location Code No.	Name of village	Total area of the village (in hectares)	Total population and number of households	Amenities available (if not available within the village, a dash(–) is shown in the column and next to it in the brackets, the distance in broad ranges viz. –5 kms, 5–10 kms and 10 + kms. of the nearest place where the facility is available is given.)						
				Educational	Medical	Drinking Water (potable)	Post and Telegraph	Day or days of Market/ Hat, if any	Communication, (Bus–Stop, Railway Station, Waterway)	Approach to village
1	2	3	4	5	6	7	8	9	10	11
146	Vedancha	1,081.65	3,151 (640)	P	MCW,PHS, FPC,CHW	T,W,Tk	PO,Phone	..	BS	KR
147	Kumbhasan	1,409.87	3,981 (762)	P,H, AC,3)	PHS,FPC, RP(2),CHW	T,W,Tk, TW,HP, R,C,N	PO,Phone	..	BS	PR,KR
148	Samdhi Motavas	1,979.28	3,660 (566)	P	CHW	W,Tk,Hp, C,N	-(–5 kms)	..	BS	KR
149	Samdhi Nadhanivas	525.80	1,442 (241)	PAC(2)	–(–5 kms)	W,Tk,C, N	–(–5 kms)	..	BS	KR
150	Vasani	272.46	619 (110)	P	CHW	W,Tk,TW, C	–(–5 kms)	..	BS	KR
151	Gadh	2,202.85	7,464 (1,482)	P(2),H AC(6)	CWC,PHS, FPC,RP, SMP,CHW	T,W,Tk, TW,HP,R, C	PTO,Phone	..	BS	PR,KR
152	Salempura	337.40	984 (197)	P	–(–5 kms)	W,Tk,R	Phone	..	BS	KR
153	Hoda	380.41	1,032 (197)	P	CHW	T,W,Tk, TW	PO	..	BS	KR
154	Bha Visana	292.33	1,328 (226)	P	–(–5 kms)	T,W,Tk, Hp	PO	..	BS	KR
155	Gathaman	1,153,53	2,941 (510)	P,AC(2), O	RP	T,W,Tk, TW,Hp,N	PO,Phone	..	BS	KR
156	Esbipura	158.43	183 (32)	P	–(–5 kms)	W,N	–(–5 kms)	..	–(–5 kms)	KR
157	Lalawada	573.02	1,399 (280)	P,AC(2)	–(–5 kms)	T,W,R	–(5–10 kms)	..	BS	PR,KR
158	Ratanpur	516.09	1,301 (189)	P,H,AC(2)	CHW	W,Hp,R, N	PO,Phone	..	BS	PR,KR
159	Merwada (Ratanpur)	375.61	799 (151)	P,AC(2)	–(–5 kms)	W,Hp,R, N	–(–5 kms)	..	BS	PR,KR

Land Use

Amenities—*Contd.*			Land use (i. e., area under different types of land use in hectares rounded up to 2 decimal places.)					Remarks (including any place of religious, historical or archaeological interest)	Location Code No.
Nearest town and distance (in km.)	Power Supply	Staple Food	Forest	Irrigated by source	Un-irrigated	Cultu-rable waste (inclu-ding gauchar and groves)	Area not availa-ble for culti-vation		
12	13	14	15	16	17	18	19	20	1
Palanpur-12	EA	Bajri, Jowar, Wheat, Rice	..	T (364.00) W (81.00) WE (283.00)	595.00	44.00	78.65	C3; T4	146
Palanpur-16	EA	Bajri, Jowar, Wheat, Rice	..	T (279.00) GC (16.00) W (202.00) WE (61,00)	932.00	187.00	11.87	N23 : M5 : C3 : T10	147
Deesa-18	EA	Bajri, Jowar, Wheat,	296,28	T (965.00) GC (904.00) WE (61.00)	718.00	..	..	N	148
Deesa-18	EA	Bajri, Jowar, Wheat	..	T (282.00) GC (191.00) W (91.00)	99.00	144.80	..	T2	149
Deesa-17	..	Bajri, Jowar, Wheat	..	T (113.00) GC (100.00) W (13.00)	132.00	12.46	15.00	..	150
Palanpur-18	EA	Bajri, Jowar, Wheat	..	T (561.00) GC (275.00) W (146.00) WE (140.00)	1,267.85	324.00	50.00	N53 ; M8 ; C6; T30	151
Palanpur-17	EA	Bajri, Wheat, Rice	..	T (45.00) W (7.00) WE (38.00)	213.40	14.00	65.00	N2 : C ; T2	152
Palanpur-15	EA	Bajri, Wheat. Rice	..	T (48.00) W (4.00) WE (44.00)	278.00	3.41	51.00	N : C; T2	153
Palanpur-10	EAg	Bajri, Jowar, Wheat Rice,	..	T (101,00) W (48.00) WE 53.00)	162.00	26.00	3.33	N2; C; T2	154
Palanpur-4	EA	Bajri, Jowar, Wheat	--	T (180.00) W (6.00) WE (174.00)	904.00	7.00	62.53	N7; C4; T4..	155
Palanpur-4	EAg,EO	Bajri, Jowar, Wheat	..	T (31.00) WE (31.00)	105.43	1.00	21.00	--	156
Palanpur-3	EAg	Bajri, Jowar, Wheat	..	T (454,00) W (279.00) WE (175,00)	..	85.00	34.02	..	157
Palanpur-5	EAg	Bajri, Jowar, Wheat, Rice	..	T (139.00) W (40.00) WE (99.00)	273.00	85.09	19.00	Famous Picnic Spot	158
Palanpur-6	EAg	Bajri, Jowar, Wheat, Rice	..	T (129.00) W (40.00) WE (89.00)	210.00	18.61	18.00	--	159

Location Code No.	Name of village	Total area of the village (in hectares)	Total population and number of households	Amenities available (if not available within the village, a dash(-) is shown in the column and next to it in the brackets, the distance in broad ranges viz., -5 kms, 5-10 kms and 10+ kms of the nearest place where the facility is available is given)						
				Educational	Medical	Drinking Water (potable)	Post and Telegraph	Day or Days of Market/ Hat, if any	Communication (Bus-Stop, Railway Station, Waterway)	Approach to village
1	2	3	4	5	6	7	8	9	10	11
160	Pimpli	676.13	1,385 (275)	P	CHW	W,Tk,TW, Hp,R	-(-5 kms)	..	BS	KR
161	Gola	1,056.51	2,404 (443)	P,H,AC(2)	PHS,FPC, CHW	W,Tk,Hp, N	PO	..	BS	PR,KR
162	Gopalpura	56.95	178 (29)	P	-(-5 kms)	W,Tk,Hp,	-(-5 kms)	..	-(-5 kms)	KR
163	Manaka	415.98	999 (168)	P,AC(2)	-(-5 kms)	W,Tk,HP	-(-5 kms)	..	BS	KR
164	Ruppura	227.19	573 (103)	P,AC	-(-5 kms)	W,Tk,HP	-(-5 kms)	..	BS	KR
165	Dhelana	469·26	1,061 (199)	P,AC(2)	CHW	W,Tk,Hp	-(-5 kms)	..	BS	PR,KR
166	Asmapura (Gola)	91.76	377 (65)	P	-(-5 kms)	W,N	-(-5 kms)	..	BS	KR
167	Semodra	343.51	1,023 (192)	P,AC	CHW	W,Tk,TW Hp,R,N	PO	..	BS	KR
168	Vagda	773.35	2,596 (456)	P,AC(2)	PHS,FPC,	W,Tk,Hp, R,N	PO	..	BS	PR,KR
169	Jagana	2,020.71	5,016 (1,032)	P,O,AC(2)	PHS,FPC, CHW	T,W,Tk, TW,Hp,N, O	PO,Phone	..	BS	PR,KR
170	Bhagal (Jagana)	793.70	3,256 (484)	P	RP,CHW	T,W,Tk, Hp	PO	..	BS	KR
171	Sagrosana	513.73	1,756 (339)	P	CHW	T,W,Tk TW,HP	Phone	..	BS	KR
172	Gadalwada	523.82	1,384 (262)	P	CWC,CHW	T,W,Tk, TW	Phone	..	BS	KR
173	Saripada	219.99	633 (126)	P,AC	CHW	W,Tk,TW	Phone	..	BS	KR

Land Use

Amenities—*Contd.*			Land use (i. e., area under different types of land use in hectares rounded up to 2 decimal places.)					Remarks (including any place of religious, historical or archaeo-logical interest)	Location Code No.
Nearest town and distance (in km.)	Power Supply	Staple Food	Forest	Irrigated by source	Un-irrigated	Culturable waste (including gauchar and groves)	Area not available for cultivation		
12	13	14	15	16	17	18	19	20	1
Palanpur-14	EA	Bajri, Jowar, Wheat	..	T (259.00) W (162.00) WE (81.00) TWE (16.00)	353.00	33.13	31.00	N: T3	160
Palanpur-18	EA	Bajri, Jowar, Wheat, Rice	..	T (263.00) W (81.00) WE (182.00)	692.51	94.00	7.00	N13: M2: C: T8	161
Palanpur-18	EAg	Bajri, Jowar, Wheat	..	T (36.00) W (8.00) WE (28.00)	18.00	..	2.95	..	162
Palanpur-18	EAg	Bajri, Jowar, Wheat	..	T (182.00) W (121.00) WE (61.00)	193.98	18.00	22.00	..	163
Palanpur-15	EAg	Bajri, Jowar, Wheat,	..	T (142.00) W (81.00) WE (61.00)	78.00	1.00	6.19	T	164
Palanpur-18	EA	Bajri, Jowar, Wheat, Rice	..	T (400.00) W (360.00) WE (40.00)	53.00	11.00	5.26	T	165
Palanpur-18	EAg	Bajri, Jowar, Wheat, Rice	..	T (30.00) W (10.00) WE (20.00)	27.00	33.76	1.00	N	166
Palanpur-10	EAg	Bajri, Jowar, Wheat	..	T (85.00) W (43.00) WE (40.00) TWE (2.00)	199.00	34.51	25.00	C: T2	167
Palanpur-6	EA	Bajri, Jowar, Wheat, Rice	..	T (299.00) W (162.00) WE (121.00) R (16.00)	324.35	14.00	136.00	N: M2: C3: T5	168
Palanpur-4	EA	Bajri, Jowar, Wheat	..	T (372.00) W (6.00) WE (354.00) TWE (12.00)	1,288.00	162.71	198.00	N36: C: T3	169
Palanpur-7	EA	Bajri, Jowar, Wheat, Rice	..	T (194.00) W (4.00) WE (170.00) TWE (20.00)	132.00	39.70	28.00	N: C8: T3	170
Palanpur-9	EA	Bajri, Wheat	..	T (104.00) WE (104.00)	345.73	40.00	24.00	N: C: T8	171
Palanpur-10	EA	Bajri, Jowar, Wheat	..	T (121.00) W (5.00) WE (112.00) R (4.00)	332.82	43.00	27.00	..	172
Palanpur-17	EAg	Bajri, Jowar, Wheat	..	T (76.00) W (13.00) WE (42.00) TWE (21.00)	105.00	27.00	11.99	T	173

TALUKA : PALANPUR

VILLAGE

Amenities and

Location Code No.	Name of village	Total area of the village (in hectares)	Total population and number of households	Amenities available (if not available within the village, a dash(–) is shown in the column and next to it in the brackets, the distance in broad ranges viz. –5 kms, 5–10 kms and 10 + kms. of the nearest place where the facility is available is given.)						
				Educational	Medical	Drinking Water (potable)	Post and Telegraph	Day or days of Market/ Hat, if any	Communication, (Bus–Stop, Railway Station, Water–way)	Approach to village
1	2	3	4	5	6	7	8	9	10	11
174	Khasa	521.14	1,562 (301)	P	CHW	W,Tk, TW,Hp	PO,Phone	..	BS	KR
175	Madana Gadh	2,130.81	4,826 (959)	P,H,I, AC (4)	PHS,FPC, RP,CHW	T,W,Tk TW,Hp, R,C,N	PO	.	BS	PR,KR
176	Talepura(Madana)	150.00	415 (57)	P	–(5–10 kms)	W,N	PO,Phone	..	BS	PR,KR
177	Dalwada	391.86	2,085 (372)	P,AC	CHW	W,Tk,H	PO,Phone	..	BS	KR
178	Salla	479.02	2,097 (387)	P,AC(2)	CHW	W,Tk, Hp,C,N	PO	..	BS	KR
179	Sasam	1,546,61	2,996 (602)	P,AC(2)	PHS,FPC, RP,CHW	T,W,Tk, TW,Hp,C	PO,Phone	..	BS	KR
180	Patosan	1,005.96	2,531 (517)	P,AC(4)	RP,CHW	T,W,Tk, TW,C,S	PO,Phone	..	BS	KR
181	Takarwada	1,039.33	2,892 (575)	P(2),H, PUC	PHS,FPC RP(2), CHW	T,W,Tk, TW	PO,Phone	..	BS	KR
182	Tokaria	334.73	1,464 (260)	P	–(–5 kms)	T,W,Tk, TW,Hp	PO,Phone	..	BS	KR
183	Badarpura (Kalusana)	198.86	1,511 (257)	P	–(–5 kms)	T W, TW,Hp	PO,Phone	..	BS	KR
184	Vasna (Jagana)	546.51	1,351 (241)	P,AC	CHW	W,Tk,Hp	Phone	..	BS	KR
185	Sedrasana	304.73	1,006 (183)	P,AC(2)	CHW	W,R	–(–5 kms)	..	BS	KR
186	Jasleni	670.88	1,710 (328)	P,AC	CHW	T,W,Tk, TW,Hp, R,N	PO,Phone	..	BS	KR

Land Use

Amenities—*Contd.*			Land use (i. e., area under different types of land use in hectares rounded up to 2 decimal places.)					Remarks (including any place of religious, historical or archaeo-logical interest)	Location Code No.
Nearest town and distance (in km.)	Power Supply	Staple Food	Forest	Irrigated by source	Un-irrigated	Cultu-rable waste (including gauchar and groves)	Area not availa-ble for culti-vation		
12	13	14	15	16	17	18	19	20	1
Palanpur-20	EA	Bajri, Wheat, Rice	..	T (119.00) W (47.00) WE (47.00) TWE (25.00)	261.14	105.00	36.00	N2; M	174
Palanpur-30	EA	Bajri, Jowar, Wheat	..	T (378.00) GC (316.00) W (12.00) WE (40.00) TWE (10.00)	1,307.81	243.00	202.00	N8; M; C4; T12	175
Palanpur-30	EAg	Bajri, Jowar, Wheat, Rice	..	T (79.00) GC (65.00) W (8.00) WE (6.00)	54.00	..	17.00	N; T3	176
Palanpur-30	EAg	Bajri, Jowar, Wheat	..	T (126.00) GC (109.00) WE (17.00)	263.00	..	2.86	T7	177
Palanpur-27	EA	Bajri, Jowar, Wheat	..	T (271.00) GC (210.00) WE (61.00)	106.00	..	102.02	..	178
Kanodar-15	EA	Bajri, Wheat, Rice	..	T (455.00) GC (273.0) W (101.00) TWE (81.00)	815.00	97.61	179.00	N2; T2	179
Kanodar-12	EA	Bajri, Wheat, Rice	..	T (402.00) GC (2.00) W (49.00) WE (219.00) TWE (132.00)	422.96	159.00	22.00	N3; T5	180
Palanpur-12	EA	Bajri, Jowar, Wheat	..	T (334.00) W (65.00) WE (172.00) TWE (97.00)	548.00	145.33	12.00	N35; C1 T3	181
Kanodar-5	EAg,EO	Bajri, Jowar, Wheat,	..	T (168.00) W (20.00) WE (81.00) TWE (67 00)	108.00	55.73	3.00	C2; T10	182
Kanodar-3	EAg,EO	Bajri, Wheat	..	T (96.00) W (67 00) TWE (29.00)	71.86	25.00	6.00	N21 C; T3	183
Kanodar-1	EA	Bajri, Wheat, Rice	..	T (122.00) WE (122.00)	339.51	85.00	..	N2; T	184
Kanodar-8	EAg	Bajri, Jowar, Wheat	..	T (27.00) WE (27.00)	214.73	37.00	26.00	T	185
Kanodar-7	EA	Bajri, Jowar, Wheat	..	T (308.00) WE (300.00) R (8.00)	179.00	62.88	121.00	N3; T7	186

Location Code No.	Name of village	Total area of the village (in hectares)	Total population and number of households	Amenities available (if not available within the village, a dash (–) is shown in the column and next to it in the brackets, the distance in broad ranges viz., –5 kms, 5–10 kms and 10+ kms of the nearest place where the facility is available is given.)						
				Educational	Medical	Drinking Water (potable)	Post and Telegraph	Day or days of Market/ Hat, if any	Communication, (Bus–Stop, Railway Station, Water–way)	Approach to village
1	2	3	4	5	6	7	8	9	10	11
187	Kamalpur	27.73	1,090 (199)	P	–(–5 kms)	W,Hp,R	–(–5 kms)	–	BS	KR
188	Badargadh	681.58	2,768 (478)	P,AC(2)	CHW	T,W,N	PO,Phone	..	BS	KR
189	Fatepur	246.46	713 (131)	P	CHW	W,TW,HP, R,O	PO	..	BS	PR
190	Kharodia	271.12	597 (111)	P	CHW	W,Tk,N	–(–5 kms)	..	BS	PR
191	Palanpur (Rural)	1,960.27	7,639 (1,441)	P(5)	–(–5 kms)	T,W	–(–5 kms)	..	–(–5kms)	KR
	Total	**145,032.42**	**239,733 (43,765)**	**P (190) H (14) PUC (2) I (2) Tr (1) AC (154) O (4)**	**MCW (3) CWC (9) PHC (2) PHS (17) D (5) FPC (21) RP (20) SMP (2) CHW(102) O (1)**					

* Uninhabited

Note : The figures in the last line indicate Taluka totals. The figures in brackets in this line under Col. 5, 6 and 20 indicate the number of those particular amenities.

Land Use

Amenities—*Contd.*			Land use (i. e., area under different types of land use in hectares rounded up to 2 decimal places.)					Remarks (including any place of religious, historical or archaeo-logical interest)	Location Code No.
Nearest town and distance (in km.)	Power Supply	Staple Food	Forest	Irrigated by source	Un-irrigated	Cultu-rable waste (inclu-ding gauchar and groves)	Area not availa-ble for culti-vation		
12	13	14	15	16	17	18	19	20	1
Palanpur-8	EAg	Bajri, Jowar, Wheat	..	T (23.00) W (13.00) WE (10.00)	188.00	8.73	8.00	C2; T8	187
Palanpur-15	ED,EAg	Bajri, Jowar, Wheat	..	T (263.00) W (115.00) WE (121.00)	307.00	110.00	28.58	N11; C6; T8	188
Palanpur-12	EAg	Bajri, Jowar, Wheat	..	T (70.00) W (40.00) WE (30.00)	133.46	33.00	10.00	...	189
Palanpur-9	EAg	Bajri, Jowar, Wheat	..	T (69.00) W (39.00) WE (30.00)	146.00	37.12	19.00	..	190
Palanpur-2	EA	Bajri, Jowar, Wheat	..	T (988.00) W (611.00) WE (377.00)	911.00	—	61.27	N20; M10; C10; T7	191
			37,356.62	30,923.00	55,681.62	12,850.99	8,220.19	N (513) M (71) C (107) T (317)	

GUJARAT

TALUKA VADGAM

DISTRICT BANAS KANTHA

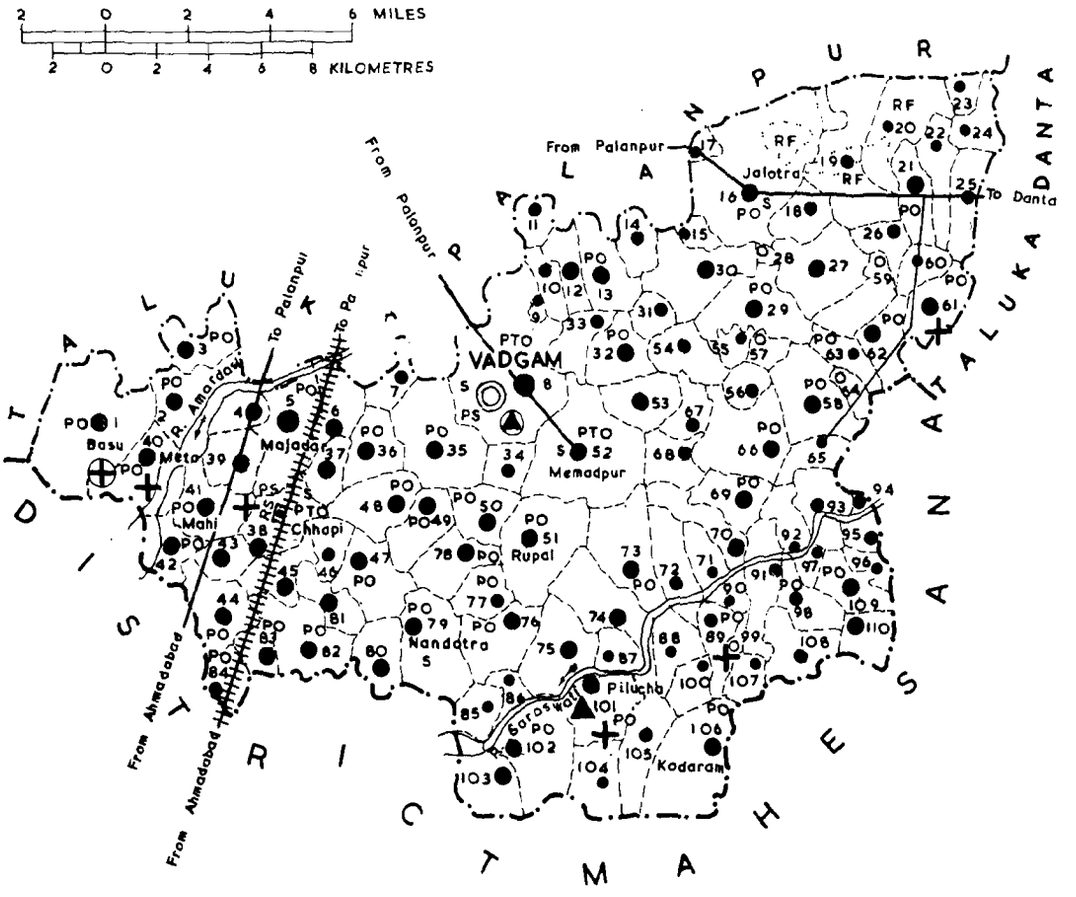

DISTRICT BOUNDARY.....

TALUKA BOUNDARY.....

VILLAGE BOUNDARY WITH LOCATION CODE NUMBER..... 52

TALUKA HEADQUARTERS.....

VILLAGES WITH POPULATION SIZE: BELOW 200, 200-499, 500-999, 1000-4999, 5000 & ABOVE.

IMPORTANT METALLED ROAD..... RS

RAILWAY LINE WITH STATION, METRE GAUGE.....

RIVER.....

POST OFFICE / TELEGRAPH OFFICE..... PO/PTO

HIGHER SECONDARY SCHOOL..... S

POLICE STATION..... PS

HOSPITAL, PRIMARY HEALTH CENTRE, DISPENSARY, MATERNITY AND CHILD WELFARE CENTRE.....

BOUNDARY, RESERVED FOREST..... RF

Note:-

R.F:- Reserved Forest shown under the village that village name itself is a Reserved Forest name.

TALUKA
VADGAM

ALPHABETIC LIST OF VILLAGES

2. VADGAM TALUKA

Sl. No.	Name of Village	Location Code No.	Page No. Part A Village Directory	Page No. Part B Primary Census Abstract
1	2	3	4	5
1	Amadpur (Ghodial)	55	40	34
2	Amadpura (Mumanvas)	22	38	32
3	Amirpura	99	46	36
4	Andharia	25	38	32
5	Badarpura	71	42	34
6	Basu	1	36	32
7	Bavalchudi	48	40	34
8	Bhakhari	90	44	36
9	Bhalgam	89	44	36
10	Bhangrodia	7	36	32
11	Bharkawada	39	38	34
12	Bharod	11	36	32
13	Bhatvas	64	42	34
14	Bhukhla	105	46	36
15	Changa	2	36	32
16	Changwada	3	36	32
17	Chhaniana	13	36	32
18	Chhapi	38	38	34
19	Chitrod	66	42	34
20	Dalvana	102	46	36
21	Dhanali	62	42	34
22	Dhanpura	17	36	32
23	Dharevada	84	44	34
24	Dhori	19	36	32
25	Dhota	32	38	32
26	Edrana	47	40	34
27	Fategadh	81	44	34
28	Gidasan Moti	76	42	34
29	Gidasan Nani	77	44	34
30	Ghodial	29	38	32
31	Hadmatia	56	40	34
32	Hardevasana	110	46	36
33	Hasanpur	31	38	32
34	Hatavad	26	38	32
35	Iqbalgadh	104	46	36
36	Iqbalpura	97	46	36
37	Islampura	9	36	32
38	Jalotra	16	36	32
39	Joita	60	42	34
40	Juni Nagari	88	44	36
41	Juni Sendhani	98	46	36
42	Kabirpura	65	42	34
43	Kaleda	109	46	36
44	Kamalpura	28	38	32
45	Karnala	27	38	32
46	Karsanpura	67	42	34
47	Kodarali	46	40	34
48	Kodaram	106	46	36
49	Kotadi	45	40	34
50	Limboi	34	38	32
51	Magarvada	35	38	32
52	Mahi	41	40	34
53	Majadar	5	36	32
54	Majatpur	14	36	32
55	Malosana	6	36	32
56	Manpura	83	44	34
57	Megal	74	42	34
58	Mejarpura	68	42	34
59	Memadpur	52	40	34
60	Mepada	72	42	34
61	Meta	40	40	34
62	Mokeshvar	94	44	36
63	Moria	61	42	34
64	Moteta	15	36	32
65	Motipura	23	38	32
66	Mumanvas	21	38	32
67	Nagana	75	42	34
68	Nagarpura	87	44	36
69	Nalasar	37	38	34
70	Nandotra	79	44	34
71	Nanosana	80	44	34

ALPHABETIC LIST OF VILLAGES

2. VADGAM TALUKA—*Concld.*

Sl. No.	Name of Village	Location Code No.	Page No. Part A Village Directory	Page No. Part B Primary Census Abstract
1	2	3	4	5
72	Navi Nagari	100	46	36
73	Navisana	50	40	34
74	Navi Sendhani	108	46	36
75	Navovas	96	46	36
76	Nizampura	93	44	36
77	Paldi	86	44	36
78	Panchada	69	42	34
79	Pandva	95	44	36
80	Parkhadi	12	36	32
81	Pasvadal	82	44	34
82	Pavthi	20	36	32
83	Pepol	73	42	34
84	Pilucha	101	46	36
85	Pirojpura	42	40	34
86	Rajosana	43	40	34
87	Rupal	51	40	34
88	Sabalpura	59	42	34
89	Sakalana	53	40	34
90	Salemkot	70	42	34
91	Samsherpura	10	36	32
92	Sardarpura	63	42	34
93	Sherpura (Majadar)	4	36	32
94	Sherpura (Sembhar)	91	44	36
95	Sisrana	58	40	34
96	Sukhpura	57	40	34
97	Tajpura	92	44	36
98	Tenivada	44	40	34
99	Thalvada	103	46	36
100	Thuvar	18	36	32
101	Timbachudi	36	38	34
102	Umrecha	85	44	34
103	Vadgam	8	36	32
104	Vagadadi	24	38	32
105	Vansol	30	38	32
106	Varasada	49	40	34
107	Varnavada	54	40	34
108	Varvadia	33	38	32
109	Vasana (S)	107	46	36
110	Vesa	78	44	34

Location Code No.	Name of village	Total area of the village (in hectares)	Total population and number of households	Amenities available (if not available within the village, a dash(-) is shown in the column and next to it in the brackets, the distance in broad ranges viz., -5 kms, 5-10 kms, and 10 + kms of the nearest place where the facility is available is given.)						
				Educational	Medical	Drinking Water (potable)	Post and Telegraph	Day or days of Market/ Hat, if any	Communication, (Bus-Stop, Railway Station, Waterway)	Approach to village
1	2	3	4	5	6	7	8	9	10	11
1	Basu	1,695.45	4,808 (954)	P,AC(?)	PHS,FPC,RP (2),CHW	T,W,TW, Hp	PO,Ph ne	..	BS	KR
2	Changa	882.13	2,557 (503)	P	-(-10+ kms)	T,W,Hp	PO,Phone	..	BS	KR
3	Changwada	547.72	2,766 (484)	P,AC(2)	-(5-10 kms)	T,W,Hp	PO,Phone	..	BS	KR
4	Sherpura(Majapar)	272.80	1,493 (205)	P,AC	-(5-10 kms)	T	Phone	..	BS	KR
5	Majadar	782.61	5,157 (924)	P	RP,CHW	T,W	PO,Phone	..	BS	PR,KR
6	Malosana	514.85	1,505 (281)	P,AC	CHW	T,W,Tk, TW,R	Phone	..	BS	KR
7	Bhangrodia	219.71	926 (193)	P	CHW	W,Tk, TW,Hp	-(5-10 kms)	..	BS	KR
8	Vadgam	1,973.84	5,494 (1,099)	P(4),H, PUC,AC	MH,PHC,FPC, RP,SMP,CHW	T,W,Tk, TW,Hp	PTO, Phone	..	BS	PR KR
9	Islampura	67.76	365 (54)	P	-(-5 kms)	W	-(-5 kms)	..	BS	KR
10	Samsherpura	256.22	608 (106)	P	CHW	W	-(-5 kms)	..	BS	KR
11	Bharod	363.01	855 (166)	P	CHW	W,Tk	-(-5 kms)	..	BS	PR,KR
12	Parkhadi	326.97	1,020 (196)	P,AC(2)	CHW	W,Tk	Phone	..	BS	KR
13	Chhaniana	660.78	1,467 (287)	P,AC(3)	PHS,FPC, CHW	W,Hp	PO	..	BS	KR
14	Majatpur	342.77	558 (97)	P,AC	CHW	W,Hp	-(-5 kms)	..	BS	KR
15	Moteta	138.78	305 (57)	P,AC	-(-5 kms)	W	-(-5 kms)	..	BS	KR
16	Jalotra	1,879.59	2,972 (621)	P,H,PUC AC(4)	PHS,FPC	W,Tk,Hp,	PO,Phone	..	BS	PR,KR
17	Dhanpura	109.90	214 (44)	P	RP	W,Hp	Phone	..	BS	KR
18	Thuvar	351.52	900 (180)	P	-(-5 kms)	W	-(-5 kms)	..	BS	PR,KR
19	Dhori	667.44	823 (184)	P	-(-5 kms)	W,Tk,Hp	-(-5 kms)	..	BS	PR,KR
20	Pavthi	606.35	422 (74)	P	-(5-10 kms)	W	-(5-10 kms)	..	BS	PR,KR

Land Use

Amenities– *Contd.*			Land use (i. e., area under different types of land use in hectares rounded up to 2 decimal places.)					Remarks (including any place of religious, historical or archaeo-logical interest)	Location Code No.
Nearest town and distance (in km.)	Power Supply	Staple Food	Forest	Irrigated by source	Un-irrigated	Cultu-rable waste (inc u-d ng gauchar and groves)	Area not availa-ble for culti-vation		
12	13	14	15	16	17	18	19	20	1
Kanodar–12	ED,EAg	Bajri, Jowar, Wheat	..	T (991.00) WE (344.00) TW (647.00)	441.45	102.00	161.00	N35; M: C4; T30	1
Palanpur–18	ED,EAg	Bajri, Jowar, Wheat, Rice	..	T (325.00) WE (325.00)	276.00	15.13	266.00	N6; C: T2	2
Kanodar–8	ED,EAg	Bajri, Jowar, Wheat, Rice	..	T (267.00) WE (267.00)	243.00	11.00	26.72	N5; M2; T11	3
Kanodar–4	ED,EAg	Bajri, Jowar, Wheat	..	T (61.00) WE (61.00)	142.80	66.00	3.00	N4; M: C2; T4	4
Kanodar–7	EA	Bajri, Jowar, Wheat, Rice	..	T (523.00) WE (523.00)	164.00	64.61	31.00	Temple of Ramdev pir N3; C3; T12	5
Kanodar–5	EAg,EO	Bajri, Jowar, Wheat	..	T (183.00) WE (183.00)	242.00	45.85	44.00	N2; C2; T2	6
Palanpur–18	EAg,EO	Bajri, Jowar, Wheat	..	T (55.00) WE (55.00)	109.00	43.00	12.71	C2; T2	7
Palanpur–15	EA	Bajri, Jowar, Wheat, Rice	..	T (1,063.00) WE (1,055.00) TW (8.00)	655.00	91.00	164.84	N30; M8; C8 T8	8
Palanpur–13	EAg	Bajri, Wheat	..	T (7.00) WE (7.00)	51.76	6.00	3.00	C3; T2	9
Palanpur–13	EAg	Bajri, Jowar, Wheat, Rice	..	T (111.00) WE (111.00)	118.22	15.00	12.00	T	10
Palanpur–10	EAg	Bajri, Jowar, Wheat, Rice	..	T (91.00) WE (91.00)	251.00	9.01	12.00	T2	11
Palanpur–12	EAg	Bajri, Jowar, Wheat, Rice	..	T (103.00) WE (103.00)	174.97	43.00	5.00	N2; C; T4	12
Palanpur–20	EAg	Bajri, Jowar, Wheat	..	T (175.00) W (89.00) WE (86.00)	375.78	76.00	34.00	N2; T2	13
Palanpur–15	EAg	Bajri, Jowar, Wheat, Rice	..	T (83.00) WE (83.00)	239.00	10.77	10.00	T	14
Palanpur–19	EAg	Bajri, Jowar, Wheat	..	T (82.00) W (26.00) WE (56.00)	45.78	11.00	..	..	15
Palanpur–27	EA	Jowar, Wheat, Rice, Maize	209.59	T (540.00) WE (540.00)	529.00	248.00	353.00	Shiv Temple N7; M3 C; T10;	16
Palanpur–16	EAg	Bajri, Jowar, Wheat	..	T (62.00) W (40.00) WE (22.00)	32.90	15.00	..	..	17
Palanpur–18	EA	Bajri, Jowar, Wheat, Rice	..	T (183.00) W (57.00) WE (126.00)	86.00	60.00	22.52	T	18
Palanpur–25	EAg	Bajri, Jowar, Wheat, Maize	218.44	T (43.00) W (29.00) WE (14.00)	327.00	47.00	32.00	..	19
Palanpur–32	EAg	Bajri, Jowar, Wheat, Maize	462.00	T (20.00) W (13.00) WE (7.00)	67.35	39.00	18.00	..	20

TALUKA : VADGAM

VILLAGE

Amenities and

Location Code No.	Name of village	Total area of the village (in hectares)	Total population and number of households	Amenities available (if not available within the village, a dash(–) is shown in the column and next to it in the brackets, the distance in broad ranges viz., –5 kms, 5–10 kms and 10+ kms of the nearest place where the facility is available is given,)						
				Educational	Medical	Drinking Water (potable)	Post and Telegraph	Day or Days of Market/ Hat, if any	Communication (Bus–Stop, Railway Station, Waterway)	Approach to village
1	2	3	4	5	6	7	8	9	10	11
21	Mumanvas	718.29	2 084 (378)	P,AC(3)	CHW	T	PO	..	BS	PR
22	Amadpura (Mumanvas)	474.43	451 (79)	P	CHW	W	–(–5 kms)	..	BS	PR,KR
23	Motipura	221.11	389 (64)	P	–(–5 kms)	W,Tk,Hp,	–(–5 kms)	..	BS	KR
24	Vagadadi	380.67	461 (86)	P,AC	CHW	W	–(–5 kms)	..	BS	KR
25	Andharia	462.83	901 (159)	P	–(–5 kms)	W	–(–5 kms)	..	BS	PR,KR
26	Hatavad	308.89	655 (114)	P	–(5–10 kms)	W	–(–5 kms)	..	BS	KR
27	Karnala	804.25	1,464 (274)	P(2),AC	–(5–10 kms)	W	–(–5 kms)	..	BS	KR
28	Kamalpura	101.03	104 (21)	–(–5 kms)	–(5–10 kms)	W	–(–5 kms)	..	BS	KR
29	Ghodial	819.00	1,601 (308)	P,AC(4)	–(5–10 kms)	W	PO,Phone	..	BS	KR
30	Vansol	827.93	1,595 (331)	P,AC(2)	–(5–10 kms)	T,W,TW, Hp,R	Phone	..	BS	KR
31	Hasanpur	227.92	633 (97)	P	CHW	W,Tk,	–(–5 kms)	..	BS	KR
32	Dnota	568.82	1,652 (311)	P,AC(3)	RP,CHW	W,Hp,	PO,Phone	..	BS	PR
33	Varvadia	306.71	884 (163)	P,AC	–(5–10 kms)	W,Tk	–(5–10 kms)	..	BS	KR
34	Limboi	310.28	651 (127)	P,AC	CHW	W,Tk	–(–5 kms)	..	BS	PR,KR
35	Magarvada	1,061.99	2,903 (574)	P,H,AC	RP,CHW,O	W,TW,Hp	PO,Phone	..	BS	PR
36	Timbachudi	520.31	1,255 (247)	P,AC(2)	CHW	T,W,Tk	PO,Phone	..	BS	KR
37	Nalasar	303.97	1,068 (203)	P,AC(4)	CHW	T,W,Tk,TW	Phone	..	BS	PR,KR
38	Chhapi	677.13	4,985 (919)	P(3),H, PUC,AC(4)	MH,D,SMP, CHW	T,TW,Hp	PTO,Phone	..	BS,RS	PR,KR
39	Bharkawada	446.98	1,364 (251)	P,AC	CHW	T,W	Phone	..	BS	PR,KR

DIRECTORY

Land Use

Amenities—*Contd.*			Land use (i. e., area under different types of land use in hectares rounded up to 2 decimal places.)					Remarks (including any place of religious, historical or archaeo-logical interest)	Location Code No.
Nearest town and distance (*in* km.)	Power Supply	Staple Food	Forest	Irrigated by source	Un-irrigated	Culturable waste (including gauchar and groves)	Area not available for cultivation		
12	13	14	15	16	17	18	19	20	1
Palanpur-26	EA	Jowar, Wheat, Maize	..	T (117.00) W (36.00) WE (81.00)	528.29	16.00	57.00	M: T7	21
Palanpur-26	EAg	Jowar, Wheat, Maize	..	T (129.00) WE (129.00)	283.00	29.00	33.43	T	22
Palanpur-32	..	Wheat, Maize	124.00	T (12.00) W (12.00)	81.00	2.00	2.11	..	23
Palanpur-27	EAg	Jowar, Wheat, Maize	..	T (162.00) WE (162.00)	131.00	45.00	42.67	..	24
Palanpur-31	..	Bajri, Wheat, Maize	..	T (105.00) W (46.00) O (59.00)	220.00	97.00	40.83	..	25
Palanpur-27	EAg	Bajri, Jowar, Wheat Rice	..	T (118.00) W (37.00) WE (81.00)	82.00	93.00	15.89	T2	26
Palanpur-21	EA	Bajri, Jowar, Wheat, Rice	..	T (377.00) W (134.00) WE (243.00)	215.00	186.00	26.25	N2: C2: T5	27
Palanpur-25	EAg	Bajri, Jowar, Wheat, Rice	..	T (44.00) WE (44.00)	49.00	..	8.03	T	28
Palanpur-25	EA	Bajri, Wheat, Rice	..	T (201.00) WE (201.00)	509.00	17.00	92.00	N3 T2	29
Palanpur-20	EA	Bajri, Jowar Wheat, Rice	..	T (124.00) W (166.00) WE (210.00) R (48.00)	304.93	99.00	..	N4: T	30
Palanpur-20	EAg, EO	Bajri, Jowar, Wheat	..	T (67.00) WE (67.00)	140.00	11.00	9.92	N: C: T4	31
Palanpur-20	EA	Bajri, Jowar, Wheat	..	T (382.00) WE (382.00)	98.82	71.00	17.00	N4: T4	32
Palanpur-19	ED,EAg	Bajri, Jowar, Wheat	..	T (168.00) WE (168.00)	95.00	35.00	8.71	..	33
Palanpur-22	EAg	Bajri, Jowar, Wheat	38.00	T (162.00) W (132.00) WE (20.00) TWE (10.00)	90.00	8.00	12.28	..	34
Palanpur-12	EA	Bajri, Jowar, Wheat	..	T (170.00) WE (170.00)	644.99	199.00	48.00	Famous Temple of Mani Bhadra Vir N2: M2: C: T	35
Palanpur-18	EA	Bajri, Jowar, Wheat	..	T (140.00) WE (140.00)	255.00	102.31	23.00	N5: C: T	36
Kanodar-10	EAg	Bajri, Jowar, Wheat	..	T (80.00) WE (80.00)	160.00	27.00	36.97	N2	37
Kanodar-8	EA	Bajri, Jowar, Wheat	..	T (129.00) WE (129.00)	337.00	97.00	114.13	N100: M5: C621: T	38
Kanodar-5	ED,EAg	Bajri, Jowar, Wheat	48.00	T (68.00) WE (68.00)	284.00	10.00	36.98	N2	39

TALUKA : VADGAM **VILLAGE**

Amenities and

Location Code No.	Name of village	Total area of the village (in hectares)	Total population and number of households	Amenities available (if not available within the village, a dash(-) is shown in the column and next to it in brackets, the distance in broad ranges viz., -5 kms, 5-10 kms and 10+ kms of the nearest place where the facility is available is given.)						
				Educational	Medical	Drinking Water (potable)	Post and Telegraph	Day or days of Market/ Hat, if any	Communication, (Bus-Stop, Railway Station, Water-way)	Approach to village
1	2	3	4	5	6	7	8	9	10	11
40	Meta	777.50	4,475 (904)	P,H,AC(3)	H,MH,MCW, D,FPC RP(3),CHW	W,Hp	PO,Phone	..	BS	PR,KR
41	Mahi	632.80	2,663 (496)	P	PHS,FPC, RP(2),CHW	T,W,Tk, TW	PO,Phone	..	BS	KR
42	Pirojpura	479.23	1,725 (364)	P,AC(2)	RP(2),CHW	T,W,Hp	PO,Phone	..	BS	KR
43	Rajosana	401.54	1,485 (250)	P,AC	CHW	T,W,Tk, TW	Phone	..	BS	PR,KR
44	Tenivada	606.85	2,430 (447)	P,H,AC(3)	PHS,FPC, RP(2),CHW	T,W	PO,Phone	..	BS	PR
45	Kotadi	414.06	1,002 (220)	P	PHS,FPC	T,W	Phone	..	BS	KR
46	Kodarali	348.24	547 (118)	P,AC	-(5-10 kms)	W,Tk,Hp	Phone	..	BS	KR
47	Edrana	736.80	1,751 (344)	P,AC(5)	-(5-10 kms)	T,W,Tk,TW, Hp	PO,Phone	..	BS	KR
48	Bavalchudi	614.09	2,070 (358)	P,AC(2)	PHS,FPC, RP,CHW	T,W,Tk, Hp	PO,Phone	..	BS	KR
49	Varasada	517.33	1,050 (204)	P,AC	O	T,W,Tk,Hp	PO,Phone	..	BS	KR
50	Navisana	472.60	1,439 (298)	P,AC(2)	-(5-10 kms)	W,Tk,Hp	PO,Phone	..	BS	KR
51	Rupal	1,046.48	2,049 (434)	P	RP,CHW,O	T,W,Hp	PO,Phone	..	BS	PR,KR
52	Memadpur	1,468.09	4,120 (822)	P,H,PUC AC(3)	RP(2),CHW	T,W,TW	PTO,Phone	..	BS	PR,KR
53	Sakalana	535.44	1,466 (305)	P,H,AC(3)	RP,CHW	W,Hp	Phone	..	BS	PR
54	Varnavada	462.79	938 (178)	P,AC(2)	CHW	T,W,Tk,Hp	Phone	..	BS	KR
55	Amadpura(Ghodia)	197.59	425 (89)	P,AC	O	W	-(5- kms)	..	BS	KR
56	Hadmatia	206.76	619 (135)	P,AC	-(-5 kms)	W,O	-(-5 kms)	..	BS	KR
57	Sukhpura	117.52	162 (31)	P,AC	O	W,Tk	-(-5 kms)	..	BS	KR
58	Sisrana	913.27	1,617 (331)	P,H,AC(3)	PHS,FPC RP,CHW	W,Hp,R	PO	..	BS	KR

Land Use

Amenities—*Contd.*			Land use (i. e., area under different types of land use in hectares rounded up to 2 decimal places.)					Remarks (including any place of religious, historical or archaeo-logical interest)	Location Code No.
Nearest town and distance (in km.)	Power Supply	Staple Food	Forest	Irrigated by source	Un-irrigated	Cultu-rable waste (inclu-ding gauchar and groves)	Area not availa-ble for culti-vation		
12	13	14	15	16	17	18	19	20	1
Kanodar-6	EA	Bajri, Jowar, Wheat, Rice	..	T (263.00) TW (33.00) WE (186.00) O (44.00)	289.50	109.00	116.00	N15; M; C5; T6	40
Kanodar-10	EAg	Bajri, Jowar, Wheat	..	T (202.00) W (16.00) WE (146.00) TWE (40.00)	349.00	34.80	47.00	T3	41
Kanodar-10	ED,EAg	Bajri, Jowar, Wheat	..	T (182.00) WE (182.00)	97.00	37.00	163.23	N2; C2; T3	42
Sidhpur-8	EAg	Bajri, Jowar, Wheat	..	T (122.00) WE (81.00) O (41.00)	182.54	37.00	60.00	C2; T4	43
Sidhpur-8	EA	Bajri, Jowar, Wheat	..	T (263.00) WE (263.00)	194.00	15.85	134.00	N2; T	44
Sidhpur-15	EAg	Bajri, Jowar, Wheat	..	T (116.00) WE (116.00)	185.00	90.00	23.06	T	45
Sidhpur-10	EAg	Bajri, Jowar, Wheat	..	T (121.00) WE (121.00)	94.00	126.00	7.24	N	46
Sidhpur-10	EAg,EO	Bajri, Jowar, Wheat	..	T (202.00) WE (162.00) TWE (40.00)	381.80	141.00	12.00	N2; C; T4	47
Kanodar-11	EA	Bajri, Jowar, Wheat, Rice	..	T (393.00) WE (393.00)	127.09	74.00	20.00	N3; C; T	48
Kanodar-13	ED,EAg	Bajri, Jowar, Wheat, Rice	..	T (342.00) WE (342.00)	60.00	96.33	19.00	C; T3	49
Kanodar-19	ED,EAg	Bajri, Jowar, Wheat	..	T (325.00) WE (325.00)	94.60	36.00	17.00	N2; M; T4	50
Palanpur-18	EAg	Bajri, Jowar, Wheat	..	T (162.00) WE (162.00)	698.48	1.00	185.00	FamousTemple of Shitla Mata N5; T3	51
Palanpur-20	EA	Bajri, Jowar, Wheat	..	T (530.00) W (68.00) WE (450.00) TWE (12.00)	767.09	132.00	39.00	N11; T2	52
Palanpur-20	EA	Bajri, Jowar, Wheat	..	T (341.00) WE (341.00)	107.00	40.44	47.00	N4; T	53
Palanpur-22	EAg,EO	Bajri, Jowar, Wheat	..	T (158.00) WE (158.00)	264.79	13.00	27.00	N; C; T	54
Palanpur-24	..	Bajri, Jowar, Wheat	..	T(87.00) W (87.00)	90.00	4.00	16.59	N	55
Palanpur-26	EAg	Bajri, Jowar, Wheat	..	T (116.00) WE (50.00) TK (66.00)	40.76	38.00	12.00	..	56
Palanpur-24	..	Bajri, Jowar, Wheat	..	T (51.00) WE (51.00)	52.52	14.00	..	..	57
Palanpur-40	EAg	Bajri, Jowar, Wheat, Rice	..	T (368.00) WE (368.00)	484.00	11.27	50.00	N2; C; T4	58

Location Code No.	Name of village	Total area of the village (in hectares)	Total population and number of households	Amenities available (if not available within the village, a dash (-) is shown in the column and next to it in the brackets, the distance in broad ranges viz., -5 kms, 5-10 kms and 10+ kms of the nearest place where the facility is available is given.)						
				Educational	Medical	Drinking Water (potable)	Post and Telegraph	Day or days of Market/ Hat, if any	Communication, (Bus-Stop, Railway Station, Water-way)	Approach to village
1	2	3	4	5	6	7	8	9	10	11
59	Sabalpura	35.99	106 (19)	P,AC	-(5-10 kms)	W,R	-(-5 kms)	..	BS	KR
60	Jolta	401.64	429 (75)	P	-(-5 kms)	W,Hp	-(5-10 kms)	..	BS	KR
61	Moria	665.65	1,451 (286)	P,H,AC	PHS,DFP,C, CHW	W,Hp,R	PO	..	BS	PR,KR
62	Dhanali	842.48	1,126 (224)	P,AC(3)	CHW	W,R	PO	..	BS	KR
63	Sardarpura	315.18	343 (70)	P,AC	NH,CHW	W,Hp,R	PO	..	BS	PR
64	Bhatvas	142.19	56 (11)	-(-5 kms)	-(-5 kms)	W	-(-5 kms)	..	BS	KR
65	Kabirpura	240.62	393 (72)	P,AC	-(-5 kms)	W,Hp,R	-(-5 kms)	..	BS	PR,KR
66	Chitroda	911.69	1,539 (298)	P,AC	CHW,O	T,W,R	PO	..	BS	PR
67	Karsanpura	276.12	776 (133)	P	-(-5 kms)	W	-(-5 kms)	..	BS	KR
68	Mejarpura	457.80	550 (98)	P,AC	-(-5 kms)	W,Tk,Hp, N	-(-5 kms)	..	BS	KR
69	Panchada	636.19	1,388 (276)	P,AC(2)	PHS,FPC,R P, SMP,CHW,O	T,W,Tk,Hp, R,N	PO	..	BS	PR,KR
70	Salemkot	483 55	1,125 (211)	P,H,AC	-(5-10 kms)	W,Hp	-(5-10 kms)	..	BS	KR
71	Badarpura	234.78	353 (61)	P	-(5-10kms)	W,R	-(-5 kms)	..	BS	KR
72	Mepada	505.42	966 (196)	P,AC(2)	PHS,FPC, CHW	W,R,F	-(5-10 kms)	..	BS	KR
73	Pepol	844.69	1,577 (299)	P,AC	CHW	T,W,TW,R	PO,Phone	..	BS	KR
74	Megal	703.42	1,104 (204)	P,AC(2)	CHW	T,W,TW,R	-(-5 kms)	..	BS	KR
75	Nagana	472.34	1,012 (186)	P,AC	CHW	T,W,TW	-(-5 kms)	..	BS	PR
76	Gidasan Moti	653.52	1,014 (195)	P,AC(2)	-(5-10 kms)	T,W,TW	PO	..	BS	KR

Land Use

Amenities—*Contd.*			Land use (i. e., area under different types of land use in hectares rounded up to 2 decimal places.)					Remarks (including any place of religious, historical or archaeo-logical interest)	Location Code No.
Nearest town and distance (in km.)	Power Supply	Staple Food	Forest	Irrigated by source	Un-irrigated	Cultu-rable waste (inclu-ding gauchar and groves)	Area not availa-ble for culti-vation		
12	13	14	15	16	17	18	19	20	1
Palanpur-26	..	Bajri, Jowar, Wheat, Maize	..	T (13.00) WE (13.00)	12.00	8.99	2.00	..	59
Palanpur-32	..	Bajri, Wheat Maize	..	T (170.00) WE (71.00) R (99.00)	48.64	6.00	177.00	..	60
Palanpur-30	ED,EAg	Bajri, Wheat, Maize	..	T (190.00) WE (14.00) R (20.00) O (156.00)	164.65	268.00	43.00	N7; M; C; T	61
Palanpur-33	EAg	Bajri, Wheat, Rice, Maize	..	T (121.00) WE (40.00) O (81.00)	489.00	179.48	53.00	N3	62
Palanpur-40	EAg	Bajri, Jowar, Wheat ,Rice	..	T (117.00) WE (20.00) TW (60.00) R (37.00)	121.18	77.00	..	N	63
Palanpur-40	..	Bajri, Jowar, Wneat,Rice	..	T (30.00) W (30.00)	59.19	..	53.00	..	64
Palanpur-37	EA	Bajri, Wheat Rice	..	T (81.00) W (81.00)	119.00	18.00	22.62	T3	65
Palanpur-26	EA	Bajri, Jowar, Wheat, Rice	..	T (325.00) W (325.00)	354.69	206.00	26.00	N2; T3	66
Palanpur-22	EAg	Bajri, Jowar, Wheat,	..	T (45.00) W (45.00)	219.12	..	12.00	T2	67
Palanpur-24	EA	Bajri, Jowar, Wheat, Rice	..	T (162.00) W (81.00) TW (81.00)	227.00	50.00	18.80	..	68
Palanpur-24	EAg,EO	Jowar,Wheat, Rice	..	T (227.00) WE (86.00) TW (141.00)	313.00	75.00	21.19	N2; C31 T	69
Palanpur-30	EAg	Bajri, Wheat, Rice	..	T (219.00) WE (16.00) TWE (122.00) R (81 00)	183.00	50.00	31.55	N3	70
Palanpur-26	..	Bajri, Jowar, Wheat,	..	T (21.00) WE (21.00)	104.00	100.00	9.78	..	71
Palanpur-26	EAg	Bajri, Jowar, Wheat, Rice	..	T (132.00) O (132.00)	227.00	100.42	46.00	N10	72
Palanpur-24	EAg	Bajri, Jowar, Wheat,	..	T (121.00) W (81.00) WE (40.00)	699.00	..	24.69	N	73
Palanpur-24	EA	Bajri, Jowar, Wheat	..	T (444.00) WE (444.00)	82.42	34.00	143.00	T	74
Palanpur-26	EA	Bajri,Jowar, Wheat	..	T (155.00) WE (155.00)	228.00	69.00	20.34	N1 T2	75
Palanpur-25	EA	Bajri, Wheat, Rice	..	T (250.00) WE (250,00)	369.00	5.00	29.52	N5; T2	76

Location Code No.	Name of village	Total area of the village (in hectares)	Total population and number of households	Amenities available (if not available within the village, a dash(–) is shown in the column and next to it in the brackets, the distance in broad ranges viz. –5 kms, 5–10 kms and 10 + kms. of the nearest place where the facility is available is given.)						
				Educational	Medical	Drinking Water (potable)	Post and Telegraph	Day or days of Market/ Hat, if any	Communication, (Bus–Stop, Railway Station, Water–way)	Approach to village
1	2	3	4	5	6	7	8	9	10	11
77	Gidasan Nani	314.40	878 (171)	P	–(–5 kms)	T,W,TW	PO,Phone	..	BS	KR
78	Vesa	533.12	1,622 (323)	P,AC(2)	PHS,FPC	W,HP	PO	..	BS	KR
79	Nandotra	1,001.18	2,532 (497)	P,H, PUC, AC,(3)	RP(2),CHW (2)	W,Tk,Hp	PO	..	BS	KR
80	Nanosana	470.03	1,289 (255)	P,AC(2)	–(5–10 kms)	W,Tk,TW, N,Hp	–(5–10 kms)	..	BS	KR
81	Fategadh	348.54	1,224 (215)	P,AC	RP,CHW	T,W	Phone	..	BS	KR
82	Pasvadal	809.47	2,024 (405)	P,AC(4)	PHS,FPC, RP,CHW	T,W,Tk	PO,Phone	..	BS	KR
83	Manpura	311.49	1,817 (307)	P,H	CHW	T,W,TW	PO,Phone	..	BS	KR
84	Dharevada	189.90	718 (136)	P,AC	–(5–10 kms)	T,W,TW	PO,Phone	..	BS	PR,KR
85	Umrecha	322.98	336 (58)	P,AC	–(5–10 kms)	W,TW,R	–(5–10 kms)	..	BS	KR
86	Paldi	217.67	372 (70)	P	–(10+kms)	W,Tk,TW, R	–(10+kms)	..	BS	KR
87	Nagarpura	305.56	420 (76)	P,AC	–(–5 kms)	W	–(–5 kms)	..	BS	KR
88	Juni–Nagari	484.18	486 (87)	P,AC(2)	O	W	–(–5 kms)	..	BS	KR
89	Bhalgam	378.40	623 (116)	P,AC	O	W	PO	..	BS	KR
90	Bhakhari	173.03	277 (50)	P,AC(2)	O	W	–(–5 kms)	..	–(–5 kms)	KR
91	Sherpura(Sembhar)	518.40	866 (172)	P,AC	–(–5 kms)	W,R	–(–5 kms)	..	BS	KR
92	Tajpura	165.04	419 (86)	P,AC	–(–5 kms)	W	–(–5 kms)	..	BS	KR
93	Nizampura	504.97	883 (153)	P,AC	–(–5 kms)	W	–(–5 kms)	..	BS	KR
94	Mokeshvar	54.64	534 (113)	P	–(–5 kms)	W,R	–(–5 kms)	..	BS	KR
95	Pandva	206.98	514 (108)	P,AC	–(–5 kms)	W	–(–5 kms)	..	BS	KR

Land Use

Amenities—*Contd.*			Land use (i. e., area under different types of land use in hectares rounded up to 2 decimal places.)					Remarks (including any place of religious, historical or archaeo-logical interest)	Location Code No.
Nearest town and distance (in km.)	Power Supply	Staple Food	Forest	Irrigated by source	Un-irrigated	Cultu-rable waste (inclu-ding gauchar and groves)	Area not availa-ble for culti-vation		
12	13	14	15	16	17	18	19	20	1
Palanpur-25	EAg,EO	Bajri Wheat, Rice	..	T (136.00) WE (136.00)	123.40	47.00	8.00	N	77
Palanpur-20	ED,EAg	Bajri, Jowar, Wheat	..	T (182.00) WE (182.00)	297.00	29.00	25.12	N2	78
Sidhpur-16	EA	Bajri,Jowar, Wheat	..	T (475.00) WE (70.00) TWE (405.00)	379.18	88.00	59.00	N8; T5	79
Sidhpur-15	EA	Bajri Jowar, Wheat	..	T (420.00) W (4.00) WE (214.00) Tk (202.00)	6.00	11.03	33.00	N	80
Sidhpur-12	EA	Jowar, Wheat	..	T (99.00) WE (99.00)	158.00	74.00	17.54	N: T2	81
Sidhpur-8	EAg	Bajri, Jowar, Wheat	..	T (520.00) W (301.00) WE (219.00)	181.00	69.00	39.47	N6; T2	82
Sidhpur-7	EA	Jowar, Wheat, Rice	..	T (71.00) WE (71.00)	233.00	3.49	4.00	C2: T5	83
Sidhpur-7	EAg	Bajri, Jowar, Wheat, Rice	..	T (28.00) WE (28.00)	105.00	27.90	29.00	T	84
Sidhpur-10	EAg	Bajri, Wheat	..	T (194.00) WE (194.00)	40.00	33.98	55.00	..	85
Sidhpur-12	EAg	Bajri,Wheat	..	T (59.00) W (41.00) WE (12.00) TWE (6.00)	81.00	48.67	29.00	..	86
Palanpur-25	EAg	Bajri, Wheat, Rice	..	T (60.00) WE (60.00)	112.00	8.56	125.00	..	87
Palanpur-25	..	Bajri, Jowar, Wheat, Rice	..	T (213.00) W (213.00)	104.00	96.18	71.00	..	88
Kheralu-20	..	Bajri, Jowar, Wheat, Rice	..	T (212.00) W (212.00)	133.00	28.40	5.00	..	89
Palanpur-20	..	Bajri, Jowar, Wheat, Rice	..	T (61.00) W (61.00)	20.03	48.00	44.00	..	90
Kheralu-18	EAg	Bajri, Wheat, Maize	198.00	T (78.00) WE (78.00)	220.40	2.00	20.00	--	91
Kheralu-18	EAg,EO	Wheat, Rice	..	T (40.00) WE (24.00) R (16.00)	92.00	28.00	5.04	T	92
Kheralu-18	EAg	Bajri, Jowar, Wheat, Rice	..	T (102.00) WE (64.00) R (38.00)	191.97	196.00	15.00	..	93
Kheralu-18	..	Jowar, Wheat, Maize	..	T (8.00) WE (4.00) R (4.00)	15.00	2.00	29.64	A Temple of Mokeshvar Mahadev and Pandav Gupha.	94
Kheralu-23	..	Bajri, Jowar, Wheat	..	T (41.00) WE (41.00)	68.00	86.98	11.00	..	95

Location Code No.	Name of village	Total area of the village (in hectares)	Total population and number of households	Amenities available (if not available within the village, a dash(-) is shown in the column and next to it in brackets, the distance in broad ranges viz., -5 kms, 5-10 kms and 10 + kms of the nearest place where the facility is available is given.)						
				Educational	Medical	Drinking Water (potable)	Post and Telegraph	Day or days of Market/ Hat, if any	Communication, (Bus-Stop, Railway Station, Waterway)	Approach to village
1	2	3	4	5	6	7	8	9	10	11
96	Navovas	192.88	376 (74)	P,AC	-(5-10 kms)	W	-(-5 kms)	..	BS	KR
97	Iqbalpura	45.75	239 (45)	P,AC	-(-5 kms)	W,R	-(-5 kms)	..	BS	KR
98	Juni Sendhani	527.10	991 (191)	P,AC,(2), O	O(2)	W,Tk	PO	..	BS	KR
99	Amirpura	89.17	132 (28)	P	-(-5 kms)	W,Hp	-(-5 kms)	..	BS	KR
100	Navi Nagari	273.38	289 (49)	P,AC	O	W	-(-5 kms)	..	BS	KR
101	Pilucha	637.53	1,716 (334)	P,H,AC(2)	MH,PHS, D,FPC,RP CHW	T,W, TW,R	PO	..	BS	KR
102	Dalvana	949.77	1,173 (242)	P,AC(2)	-(5-10 kms)	W,Tk, TW,Hp,R	PO	..	BS	KR
103	Thalvada	536.82	1,046 (218)	P	-(-5 kms)	W,Tk, TW,R	-(-5 kms)	..	BS	KR
104	Iqbalgadh	426.54	406 (69)	P	-(-5 kms)	W,Tk, TW	-(-5 kms)	..	BS	KR
105	Bhukhla	662.69	505 (85)	P,AC	CHW	W,R	-(-5 kms)	..	BS	KR
106	Kodaram	1,251.51	2,895 (578)	P,H,AC(2)	RP(3) CHW	T,W,TW, Hp	PO,Phone	..	BS	PR,KR
107	Vasana (S)	260.85	473 (93)	P,AC	-(-5 kms)	W	-(-5 kms)	..	BS	KR
108	Navi Sendhani	528.12	639 (106)	P,AC(2)	-(-5 kms)	W,Hp	Phone	..	BS	KR
109	Kaleda	444.59	1,321 (247)	P,AC(2)	PHS FPC, CHW	W,Tk	PO,Phone.	..	BS	KR
110	Hardevasana	347.60	1,081 (206)	P,AC(2)	O	W	-(-5 kms)	..	BS	KR
	Total	**56,458.27**	**138,752 (26,620)**	**P (114) H (15) PUC (5) AC (143) O (1)**	**H (1) MCW (1) MH (4) PHC (1) PHS (15) D (4) FPC (17) NH (1) RP (31) SMP (3) CHW (50) O (14)**					

Note : The figures in the last line indicate Taluka totals. The figures in brackets in this line under Col. 5, 6 and 20 indicate the number of those particular amenities.

DIRECTORY

Land Use

Amenities—*Contd.*			Land use (i. e., area under different types of land use in hectares rounded up to 2 decimal places.)					Remarks (including any place of religious, historical or archaeological interest)	Location Code No.
Nearest town and distance (in km.)	Power Supply	Staple Food	Forest	Irrigated by source	Unirrigated	Culturable waste (including gauchar and groves)	Area not available for cultivation		
12	13	14	15	16	17	18	19	20	1
Kheralu-23	..	Bajri, Jowar, Wheat	..	T (54.00) W (54.00)	82.00	3.00	53.88	T4	96
Kheralu-23	..	Bajri, Jowar, Wheat	..	T (18.00) W (18.00)	24 00	3.75	..	...	97
Kheralu-15	EA	Bajri, Jowar, Wheat, Rice	..	T (166.00) W (166.00)	32.00	276.00	53.10	N T5	98
Kheralu-15	...	Bajri, Jowar, Wheat, Rice	..	T (37.00) W (37.00)	12.00	..	40.17	..	99
Kheralu-18	EA	Bajri, Jowar, Wheat, Rice	..	T (138.00) TW (138.00)	69.00	60.00	6.38	..	100
Kheralu-10	EA	Bajri, Jowar, Wheat	..	T (174.00) W (45.00) WE (129.00)	213.00	177.53	73.00	N11; C4	101
Kheralu-10	EA	Bajri, Jowar, Wheat, Rice	..	T (496.00) W (10.00) WE (486.00)	263.00	127.00	63.77	T	102
Kheralu-10	EAg	Bajri, Jowar, Wheat	..	T (202.00) W (81.00) WE (121.00)	182.00	137.00	15.82	T2	103
Kheralu-10	EAg	Bajri, Jowar, Wheat, Rice	..	T (121.00) W (40.00) WE (81.00)	255.00	38.54	12.00	T	104
Kheralu-10	EAg	Bajri, Jowar, Wheat	..	T (102.00) WE (102.00)	410.00	103.00	47.69	..	105
Kheralu-7	EA	Bajri, Jowar, Wheat	..	T (660.00) WE (539.00) TWE (121.00)	371.51	177.00	43.00	N3; T4	106
Kheralu-15	..	Bajri, Jowar, Wheat, Rice	..	T (122.00) W (122.00)	75.00	45.85	18.00	...	107
Kheralu-12	ED, EAg	Bajri, Jowar Wheat, Rice	..	T (205.00) W (7.00) WE (198.00)	227.00	83.12	13.00	..	108
Kheralu-23	ED, EAg	Bajri, Jowar, Wheat, Rice	..	T (127.00) WE (127.00)	194.00	93.00	30.59	C1 T12	109
Kheralu-15	EAg	Bajri, Jowar, Wheat, Rice	..	T (129.00) WE (129.00)	186.60	27.00	5.00	T3	110
		..	1,298.03	20,940.00	22,815.19	6,740.24	4,664.81	N (611) M (26) C (119) T (228)	

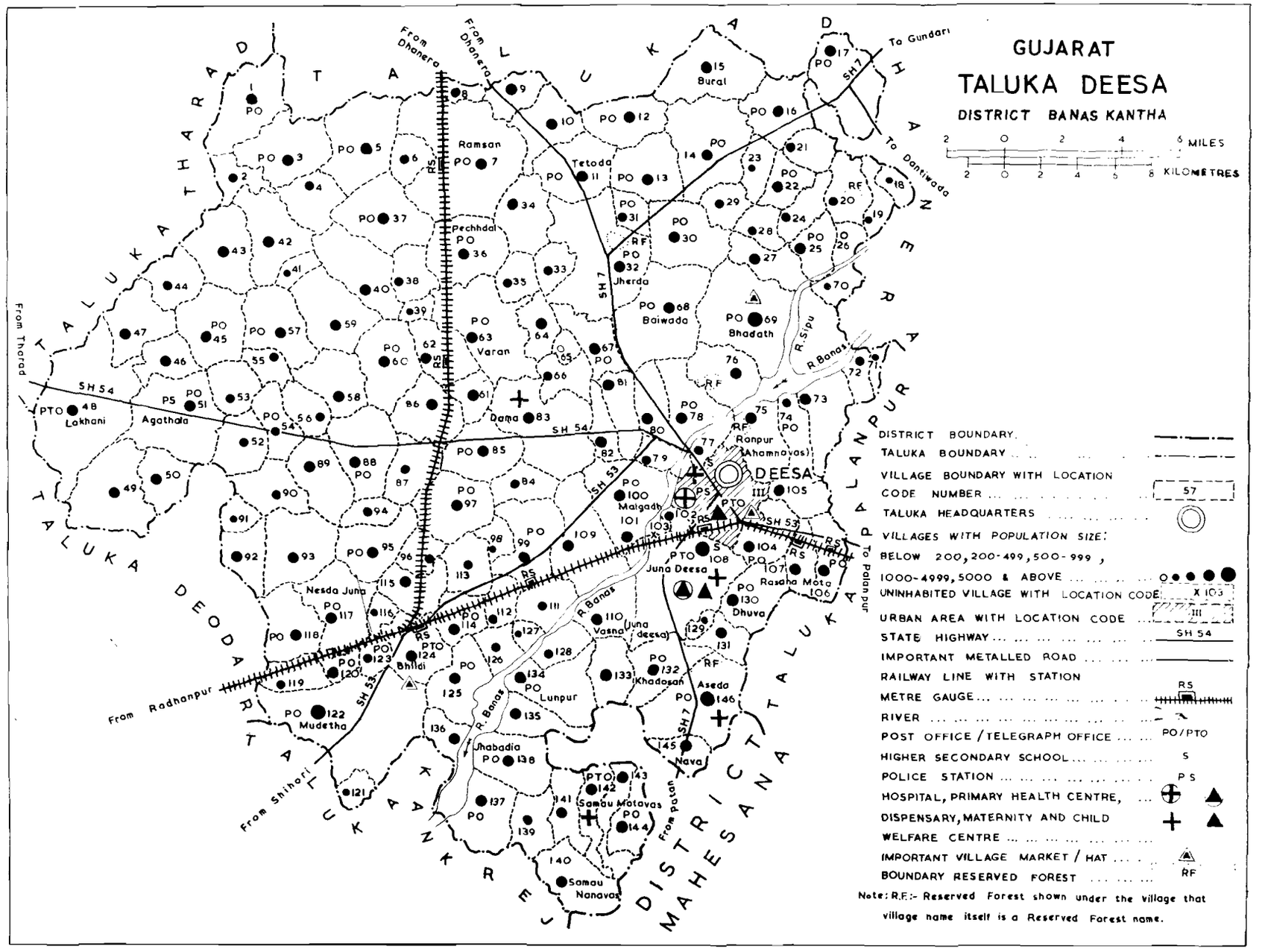
GUJARAT
TALUKA DEESA
DISTRICT BANAS KANTHA
2 0 2 4 6 MILES
2 0 2 4 6 8 KILOMETRES
TALUKA THARAD
TALUKA DEODAR
TALUKA KANKREJ
TALUKA PALANPUR
DISTRICT MAHESANA
From Tharad
From Dhanera
From Dhanera
To Gundari
To Dantiwada
From Radhanpur
From Shihori
From Palan
To Palanpur
SH 54
SH 7
SH 53
RS
RF
PO
PTO
PS
S
DEESA
Ramsan
Tetoda
Bural
Pechhdal
Jherda
Baiwada
Bhadath
Varan
Dama
Lakhani
Agathala
Ranpur (Ahamnavas)
Malgadh
Juna Deesa
Rasana Mota
Dhuva
Nesda Juna
Bhildi
Mudetha
Vasna (Juna deesa)
Khadosan
Aseda
Lunpur
Jhabadia
Nava
Samau Motavas
Samau Nanavas
R. Banas
R. Sipu
DISTRICT BOUNDARY
TALUKA BOUNDARY
VILLAGE BOUNDARY WITH LOCATION CODE NUMBER
57
TALUKA HEADQUARTERS
VILLAGES WITH POPULATION SIZE: BELOW 200, 200-499, 500-999, 1000-4999, 5000 & ABOVE
UNINHABITED VILLAGE WITH LOCATION CODE X 103
URBAN AREA WITH LOCATION CODE III
STATE HIGHWAY SH 54
IMPORTANT METALLED ROAD
RAILWAY LINE WITH STATION
METRE GAUGE RS
RIVER
POST OFFICE / TELEGRAPH OFFICE PO/PTO
HIGHER SECONDARY SCHOOL S
POLICE STATION PS
HOSPITAL, PRIMARY HEALTH CENTRE,
DISPENSARY, MATERNITY AND CHILD
WELFARE CENTRE
IMPORTANT VILLAGE MARKET / HAT
BOUNDARY RESERVED FOREST RF
Note: R.F.:- Reserved Forest shown under the village that village name itself is a Reserved Forest name.

TALUKA
DEESA

ALPHABETIC LIST OF VILLAGES

3. DEESA TALUKA

Sl. No.	Name of Village	Location Code No.	Page No. Part A Village Directory	Page No. Part B Primary Census Abstract
1	2	3	4	5
1	Agathala	51	56	42
2	Agdol	20	54	40
3	Akhol Moti	79	58	42
4	Akhol Nani	80	58	42
5	Aseda	146	68	46
6	Baiwada	68	58	42
7	Balodhar	95	60	44
8	Bhachalva	13	52	40
9	Bhadath	69	58	42
10	Bhadra	6	52	40
11	Bhadramali	137	66	46
12	Bhakadial	2	52	40
13	Bhildi	124	64	44
14	Bhoyan	104	62	44
15	Bodal	136	66	46
16	Bural	15	52	40
17	Chatrala	70	58	42
18	Chekra	57	56	42
19	Chhatrala	125	64	44
20	Chitroda	52	56	42
21	Chora	9	52	40
22	Dama	83	60	42
23	Dasanavas	128	64	44
24	Davas	76	58	42
25	Dedol	98	60	44
26	Deka	41	56	42
27	Devsari	39	54	42
28	Dhanavada	12	52	40
29	Dhanpura	27	54	40
30	Dharanava	91	60	44
31	Dharisana	139	66	46
32	Dharpada	131	66	44
33	Dhedhal	84	60	42
34	Dhroba	4	52	40
35	Dhunsol	42	56	42
36	Dhuva	130	66	44
37	Dodana	53	56	42
38	Fagudra	21	54	40
39	Fatepura	129	64	44
40	Gamdi	56	56	42
41	Ghada	25	54	40
42	Ghana	3	52	40
43	Gharnal Moti	115	64	44
44	Gharnal Nani	96	60	44
45	Godha	87	60	44
46	Gugal	35	54	40
47	Jadiali	1	52	40
48	Jasara	47	56	42
49	Javal	29	54	40
50	Jhabadia	138	66	46
51	Jhakol	58	56	42
52	Jherda	32	54	40
53	Jorapura	82	60	42
54	Juna Deesa	108	62	44
55	Kamoda	59	56	42
56	Kamodi	40	54	42
57	Kanajhara	141	66	46
58	Kant	105	62	44
59	Kasari	67	58	42
60	Katarva	54	56	42
61	Khadosan	132	66	44
62	Khentava	114	64	44
63	Kherola	37	54	42
64	Kochasana	31	54	40
65	Kotda	43	56	42
66	Kotha	26	54	40
67	Kuchavada	17	52	40
68	Kuda	45	56	42
69	Kumpat	101	62	44
70	Kunvara-Padar	65	58	42
71	Lakhani	48	56	42
72	Latia	71	58	42
73	Laxmipura	61	56	42
74	Lorvada	99	60	44
75	Lunpur	134	66	44
76	Mahadevia	78	58	42
77	Malgadh	100	60	44
78	Manaki	50	56	42

ALPHABETIC LIST OF VILLAGES

3. DEESA TALUKA—*Concld.*

Sl. No.	Name of Village	Location Code No.	Page No. Part A Village Directory	Page No. Part B Primary Census Abstract
1	2	3	4	5
79	Manekpura	133	66	44
80	Matu	55	56	42
81	Meda	19	52	40
82	Moral	46	56	42
83	Mota Kapra	88	60	44
84	Mudetha	122	64	44
85	Nagafana	34	54	40
86	Nana Kapra	89	60	44
87	Nandla	5	52	40
88	Nani	60	56	42
89	Nava	145	68	46
90	Nesda Juna	117	64	44
91	Nesda Nava	118	64	44
92	Odhava	97	60	44
93	Paldi	120	64	44
94	Pamatu	33	54	40
95	Pechhdal	36	54	42
96	Peplu	93	60	44
97	Rajpur	103	62	44
98	Rampura	85	60	42
99	Ramsan	7	52	40
100	Ramun	10	52	40
101	Ramvas	119	64	44
102	Ranpur Athamnovas	75	58	42
103	RanpurUgamnovasa	73	58	42
104	Ranpur Vachlovas	74	58	42
105	Rasana Mota	106	62	44
106	Rasana Nana	107	62	44
107	Ratanpura	123	64	44
108	Robas Moti	22	54	40
109	Robas Nani	23	54	40
110	Sadarpur	135	66	44
111	Samau Motavas	142	66	46
112	Samau Nanavas	140	66	46
113	Sanath	111	62	44
114	Sandya	112	62	44
115	Sarat	38	54	42
116	Saviana	143	66	46
117	Shamsherpura	81	58	42
118	Shergadh	92	60	44
119	Sherganj	102	62	44
120	Sherpura	64	58	42
121	Sodapur	18	52	40
122	Sotambala	113	62	44
123	Soyla	116	64	44
124	Sunthia	8	52	40
125	Talegadh	24	54	40
126	Taleganj	94	60	44
127	Talepura	28	54	40
128	Tetoda	11	52	40
129	Thervada	30	54	40
130	Vadaval	109	62	44
131	Vadi Farm	77	58	42
132	Vahara	126	64	44
133	Vakvada	90	60	44
134	Varan	63	56	42
135	Varnoda	86	60	44
136	Vasada	72	58	42
137	Vasna(Juna Deesa)	110	62	44
138	Vasna (Kuda)	44	56	42
139	Vasana (Vatam)	49	56	42
140	Velavapura	144	68	46
141	Viruna	16	52	40
142	Viruvada	127	64	44
143	Vithodar	14	52	40
144	Yavarganj	121	64	44
145	Yavarpura	66	58	42
146	Zenal	62	56	42

Location Code No.	Name of village	Total area of the village (in hectares)	Total population and number of households	Amenities available (if not available within the village, a dash(-) is shown in the column and next to it in the brackets, the distance in broad ranges viz., -5 kms, 5-10 kms, and 10 + kms of the nearest place where the facility is available is given.)						
				Educational	Medical	Drinking Water (potable)	Post and Telegraph	Day or days of Market/ Hat, if any	Communication, (Bus-Stop, Railway Station, Waterway)	Approach to village
1	2	3	4	5	6	7	8	9	10	11
1	Jadiali	1,450.29	1,711 (246)	P	RP,CHW	W,Tk	PO	..	BS	KR
2	Bhakadial	533.12	912 (124)	P	-(10+ kms)	T,W,Tk	-(-5 kms)	..	-(-5 kms)	KR
3	Ghana	1,527.12	1,450 (192)	P	CHW	W,Tk	PO	..	-(10+ kms)	KR
4	Dhroba	942.97	763 (96)	P	-(10+ kms)	W,Tk	-(-5 kms)	..	-5(-10 kms)	KR
5	Nandla	1,871.32	1,700 (271)	P	CHW	W,Tk,Hp	PO	..	-(5-10 kms)	KR
6	Bhadra	488.55	796 (98)	P	-(5-10 kms)	W,Tk	-(10+ kms)	..	-(-5 kms)	KR
7	Ramsan	3,397.63	3,404 (604)	P	RP	W,Tk	PO,Phone	..	BS,RS	KR
8	Sunthia	358.03	655 (106)	P	-(-5 kms)	W,Tk,TW	-(-5 kms)	..	-(-5 kms)	KR
9	Chora	809.78	1,076 (163)	P	-(-5 kms)	W,Tk,TW	-(-5 kms)	..	BS	KR
10	Ramun	1,072.16	1,324 (225)	P	CHW	W,Tk,TW, Hp	-(-5 kms)	..	BS	PR,KR
11	Tetoda	1,226.25	2,139 (356)	P	-(-5 kms)	W,Hp	PO	..	BS	PR,KR
12	Dhanavada	1,178.18	1,074 (178)	P	-(5-10 kms)	W	PO	..	BS	KR
13	Bhachalva	1,167.31	1,836 (309)	P	-(10+ kms)	W,Tk	PO	..	BS	KR
14	Vithodar	1,768.85	1,717 (284)	P	CHW	W,Tk	PO	..	BS	KR
15	Bural	1,845.09	2,205 (387)	P	-(-5 kms)	W,Tk,Hp	-(-5 kms)	..	BS	PR,KR
16	Viruna	1,130.70	1,412 (252)	P	CHW	W	PO	..	BS	KR
17	Kuchavada	1,741.20	2,807 (521)	P	PHS,FPC RP,CHW	W,Tk	PO	..	BS	PR
18	Sodapur	359.71	311 (52)	P	CHW	W,R	-(5-10 kms)	..	BS	PR
19	Meda	467.95	230 (42)	P	-(5-10 kms)	W,R	-(5-10 kms)	..	-(5-10 kms)	KR

DIRECTORY

Land Use

Amenities—*Contd.*			Land use (i. e., area under different types of land use in hectares rounded up to 2 decimal places.)					Remarks (including any place of religious, historical or archaeo-logical interest)	Loca-tion Code No.
Nearest town and distance (in km.)	Power Supply	Staple Food	Forest	Irrigated by source	Un-irrigated	Cultu-rable waste (inclu-ding gauchar and groves)	Area not availa-ble for culti-vation		
12	13	14	15	16	17	18	19	20	1
Deesa-30	..	Bajri, Jowar, Wheat	..	T (608.00) W (608.00)	798.29	44.00	..	..	1
Deesa-46	..	Bajri, Jowar, Wheat	..	T (40.00) W (40.00)	439.00	53.00	1.12	N2	2
Deesa-47	..	Bajri, Jowar, Wheat	..	T (657.00) W (657.00)	811.12	42.00	17.00	T2	3
Deesa-46	..	Bajri, Jowar, Wheat	..	T (64.00) W (64.00)	796.00	69.97	13.00	N2	4
Deesa-50	..	Bajri, Jowar, Wheat	..	T (166.00) W (166.00)	1,345.32	79.00	281.00	..	5
Deesa-46	..	Bajri, Jowar, Wheat	..	T (84.00) W (84.00)	282.55	35.00	87.00	T2	6
Deesa-25	EA	Bajri, Jowar, Wheat	..	T (961.00) W (961.00)	2,191.00	241.00	4.63	T	7
Deesa-24	EAg	Bajri, Jowar, Wheat	..	T (87.00) W (8.00) WE (79.00)	215.03	42.00	14.00	..	8
Deesa-24	EAg	Bajri, Jowar, Wheat	..	T (221.00) W (125.00) TWE (96.00)	460.78	125.00	3.00	..	9
Deesa-22	EAg	Bajri, Jowar, Wheat	..	T (350.00) W (204·00) WE (121.00) TWE (25.00)	460.00	197.00	65.16	T3	10
Deesa-15	EAg,EO	Bajri, Jowar, Wheat	..	T (360.00) W (130.00) WE (230.00)	619.00	197.00	50.25	T2	11
Deesa-30	..	Bajri, Jowar, Wheat	..	T (129.00) W (81.00) TWE (48.00)	869.18	180.00	..	..	12
Deesa-20	EAg	Bajri, Jowar, Wheat	..	T (500.00) W (181.00) WE (203.00) TWE (116.00)	559.00	108.31	..	..	13
Deesa-25	EAg	Bajri, Jowar, Wheat	..	T (280.00) W (200.00) WE (80.00)	1,118.00	348.00	22.85	..	14
Deesa-32	EAg	Bajri, Jowar, Wheat	..	T (324.00) W (324.00)	1,214.00	297.09	10.00	..	15
Deesa-30	EA	Bajri Jowar, Wheat	..	T (154.00) W (154.00)	849.70	108.00	19.00	..	16
Deesa-40	EAg	Bajri, Jowar, Wheat	..	T (539.00) W (499.00) WE (40.00)	780.20	247.00	175.00	T	17
Deesa-40	..	Bajri, Jowar, Wheat	..	T (42.00) W (42.00)	216.00	61.71	40.00	..	18
Deesa-40	..	Bajri, Jowar, Wheat	..	T (40.00) W (40.00)	183.00	172.95	72.00	..	19

Location Code No.	Name of village	Total area of the village (in hectares)	Total population and number of households	Amenities available (if not available within the village, a dash(–) is shown in the column and next to it in the brackets, the distance in broad ranges viz., –5 kms, 5–10 kms and 10+ kms of the nearest place where the facility is available is given,)						
				Educational	Medical	Drinking Water (potable)	Post and Telegraph	Day or Days of Market/ Hat, if any	Communication (Bus–Stop, Railway Station, Water–way)	Approach to village
1	2	3	4	5	6	7	8	9	10	11
20	Agdol	981.53	836 (167)	P	PHS,FPC	W,Tk	–(10+ kms)	..	BS	KR
21	Fagudra	502.68	799 (148)	P	CHW	W,Tk	–(–5 kms)	..	BS	KR
22	Robas Moti	715.27	1,414 (246)	P	CHW	W,Tk	PO	..	BS	KR
23	Robas Nani	343.35	306 (58)	P	CHW	W,Tk	–(–5 kms)	—	BS	KR
24	Talegadh	301.31	579 (99)	P	–(5–10 kms)	W,Tk	–(–5 kms)	..	BS	KR
25	Ghada	1,076.34	1,347 (230)	P	–(10+ kms)	W,Tk	PO	—	BS	KR
26	Kotha	348.37	199 (37)	P	–(5–10 kms)	W,R	–(10+ kms)	—	–(–5 kms)	KR
27	Dhanpura	779.38	1,158 (188)	P	–(10+ kms)	W,R	–(–5 kms)	...	BS	KR
28	Talepura	450.73	681 (120)	P	CHW	W,Tk	–(–5 kms)	...	BS	KR
29	Javal	507.92	978 (158)	P	–(10+ kms)	W	–(–5 kms)	—	BS	KR
30	Thervada	1,399.39	1,533 (262)	P	PHS,FPC	T,W,Tk, TW,Hp	PO	..	BS	KR
31	Kochasana	352.27	521 (86)	P	–(10+ kms)	W,Tk	PO	..	BS	KR
32	Jherda	2,886.27	4,080 (658)	P	RP,CHW	T,W,Tk,Hp	PO,Phone	—	BS	PR
33	Pamaru	4:6.65	833 (128)	P	–(10+ kms)	W	–(–5 kms)	..	–(–5 kms)	KR
34	Nagafana	1,009.45	1,498 (247)	P	–(–5 kms)	W,Tk,TW	–(–5 kms)	—	BS	KR
35	Gugal	556.17	884 (148)	P	–(10+ kms)	W,Tk,	–(–5 kms)	..	BS	KR
36	Pechhdal	1,530.81	1,659 (286)	P	O	W,Tk,Hp	PO	..	BS	KR
37	Kherola	1,507.39	1,449 (250)	P	PHS,FPC, CHW	W,Tk	PO	—	BS	KR
38	Sarat	605.77	721 (104)	P	–(10+ kms)	W,Tk,Hp	–(–5 kms)	..	BS	KR
39	Devsari	261.69	317 (56)	P	CHW	W,Tk	–(–5 kms)	..	–(–5 kms)	KR
40	Kamodi	1,390.06	1,112 (178)	P	CHW	W,Hp	–(–5 kms)	..	BS	KR

DIRECTORY

Land Use

Amenities—*Contd.*			Land use (i. e., area under different types of land use in hectares rounded up to 2 decimal places.)					Remarks (including any place of religious, historical or archaeological interest)	Location Code No.
Nearest town and distance (in km.)	Power Supply	Staple Food	Forest	Irrigated by source	Unirrigated	Culturable waste (including gauchar and groves)	Area not available for cultivation		
12	13	14	15	16	17	18	19	20	1
Deesa-35	..	Bajri, Jowar, Wheat	93.00	T (57.00) W (57.00)	452.00	141.53	238.00	C	20
Deesa-30	..	Bajri, Jowar, Wheat	..	T (128.00) W (128.00)	302.00	55.00	17.68	..	21
Deesa-28	EAg	Bajri Jowar, Wheat	..	T (142.00) W (41.00) WE (101.00)	475.00	73.00	25.27	..	22
Deesa-28	EAg	Bajri, Jowar, Wheat	..	T (81.00) W (40.00) WE (41.00)	229.35	22.00	11.00	..	23
Deesa-25	EAg	Bajri, Jowar, Wheat	..	T (161.00) W (117.00) WE (44.00)	125.00	15.31	..	T	24
Deesa-32	..	Bajri, Jowar, Wheat	..	T (17.00) W (17.00)	722.34	182.00	155.00	..	25
Deesa-18	..	Bajri, Jowar, Wheat	..	T (33.00) W (33.00)	147.00	77.37	91.00	..	26
Deesa-22	..	Bajri, Jowar, Wheat	..	T (109.00) W (109.00)	469.00	18.00	183.38	..	27
Deesa-21	..	Bajri, Jowar, Wheat	16.00	T (159.00) W (159.00)	257.73	18.00	..	..	28
Deesa-22	EAg	Bajri, Jowar, Wheat	1.00	T (150.00) WE (150.00)	252.92	104.00	..	N2: T	29
Deesa-18	EAg	Bajri, Jowar, Wheat	11.00	T (249.00) WE (249.00)	818.39	321.00	..	..	30
Deesa-18	EAg	Bajri, Jowar, Wheat	..	T (80.00) WE (80.00)	232.27	40.00	..	..	31
Deesa-15	EA	Bajri, Jowar, Wheat, Rice	81.00	T (784.00) W (103.00) WE (635.00) TWE (46.00)	1,472.00	481.27	68.00	N2: C2: T5	32
Deesa-21	EAg	Bajri, Jowar, Wheat	..	T (236.00) TWE (236.00)	136.65	63.00	1.00	T2	33
Deesa-22	EA	Bajri, Jowar, Wheat	..	T (340.00) W (324.00) TW (16.00)	512.00	151.00	6.45	..	34
Deesa-18	..	Bajri, Jowar, Wheat	..	T (300.00) TW (300.00)	178.17	65.00	13.00	T5	35
Deesa-25	..	Bajri, Jowar, Wheat	214.00	T (536.00) WE (536.00)	521.00	259.81	..	..	36
Deesa-32	..	Bajri, Jowar, Wheat	..	T (260.00) W (260.00)	934.39	305.00	8.00	..	37
Deesa-25	..	Bajri, Jowar, Wheat	116.00	T (343.00) W (343.00)	108.00	38.77	..	..	38
Deesa-25	..	Bajri, Jowar, Wheat, Rice	..	T (124.00) W (124.00)	81.00	29.00	27.69	..	39
Deesa-25	..	Bajri, Jowar, Wheat	..	T (369.00) W (369.00)	810.00	204.00	7.06	..	40

Location Code No.	Name of village	Total area of the village (in hectares)	Total population and number of households	Amenities available (if not available within the village, a dash(-) is shown in the column and next to it in brackets, the distance in broad ranges viz., -5 kms, 5-10 kms and 10+ kms of the nearest place where the facility is available is given.)						
				Educational	Medical	Drinking Water (potable)	Post and Telegraph	Day or days of Market/ Hat, if any	Communication, (Bus-Stop, Railway Station, Waterway)	Approach to village
1	2	3	4	5	6	7	8	9	10	11
41	Deka	272.55	423 (70)	P	-(10+ kms)	W,Tk	-(-5 kms)	..	-(-5 kms)	KR
42	Dhunsol	1,379.86	1,531 (224)	P	PHS,FPC	W,Tk	-(5-10 kms)	..	-(-5 kms)	KR
43	Kotda	1,320.59	1,548 (171)	P	-(10+ kms)	W,Tk	-(5-10 kms)	..	BS	KR
44	Vasna (Kuda)	785.21	978 (121)	P	-(10+ kms)	W,Tk	-(-5 kms)	..	BS	KR
45	Kuda	1,368.97	1,601 (225)	P	CHW	W,Tk,Hp	PO	..	BS	KR
46	Moral	635.64	1,059 (150)	P	-(10+ kms)	W,Tk	-(-5 kms)	..	BS	KR
47	Jasara	1,062.79	1,245 (179)	P	-(10+ kms)	W,Tk	-(-5 kms)	..	-(-5 kms)	KR
48	Lakhani	3,399.95	4,470 (591)	P	PHS,FPC, RP(2),CHW	W,Tk,Hp	PTO,Phone	..	BS	PR,KR
49	Vasana (Vatam)	1,627.02	1,978 (280)	P	(-10+ kms)	W,Tk	-(5-10 kms)	..	BS	KR
50	Manaki	724.58	1,141 (115)	P	-(10+ kms)	W,Tk	-(10+ kms)	..	-(-5 kms)	KR
51	Agathala	2,016.25	2,277 (326)	P	-(10+ kms)	W,Tk,TW	PO,Phone	..	BS	PR,KR
52	Chitroda	849.50	947 (139)	P	-(10+ kms)	W,Tk	-(-5 kms)	..	BS	PR,KR
53	Dodana	749.89	586 (96)	P	-(10+ kms)	W	-(-5 kms)	..	BS	PR
54	Katarva	714.65	729 (114)	P	-(5-10 kms)	W	PO	..	BS	PR
55	Matu	386.52	535 (75)	P	-(10+ kms)	W,Tk	-(-5 kms)	..	-(-5 kms)	KR
56	Gamdi	532.36	540 (84)	P	-(10+ kms)	W	-(-5 kms)	..	-(-5 kms)	PR
57	Chekra	1,284.41	1,135 (193)	P	CHW	W,Hp	PO	..	BS	KR
58	Jhakol	1,026.09	1,292 (220)	P	-(10+ kms)	W,Tk	-(5-10 kms)	..	BS	KR
59	Kamoda	1,402.21	1,200 (195)	P	-(10+ kms)	W,Tk,Hp	-(5-10 kms)	..	BS	KR
60	Nani	1,299.54	1,648 (289)	P	PHS,FPC, CHW	W,Tk,Hp	PO	..	BS	KR
61	Laxmipura	550.16	1,039 (140)	P	-(5-10 kms)	W,Tk	-(5-10 kms)	..	BS	KR
62	Zenal	841.58	1,179 (188)	P	-(10+ kms)	W	PO	..	BS,RS	KR
63	Varan	2,100.74	2,510 (397)	P	-(10+ kms)	W,Tk	PO	..	BS	KR

DIRECTORY

Land Use

Amenities—*Contd.*			Land use (i. e., area under different types of land use in hectares rounded up to 2 decimal places.)					Remarks (including any place of religious, historical or archaeo-logical interest)	Location Code No.
Nearest town and distance (in km.)	Power Supply	Staple Food	Forest	Irrigated by source	Un-irrigated	Cultu-rable waste (inclu-ding gauchar and groves)	Area not availa-ble for culti-vation		
12	13	14	15	16	17	18	19	20	1
Deesa-46	..	Bajri, Jowar, Wheat	..	T (24.00) W (24.00)	238.00	9.55	1.00	..	41
Deesa-39	..	Bajri, Jowar, Wheat	..	T (488.00) W (488.00)	811.00	40.86	40.00	..	42
Deesa-34	..	Bajri, Jowar, Wheat	..	T (471.00) W (471.00)	755.59	63.00	31.00	T3	43
Tharad-27	ED,EAg	Bajri, Jowar, Wheat, Rice	..	T (121.00) WE (121.00)	595.00	69.21	..	T	44
Tharad-28	ED	Jowar, Wheat, Rice, Maize	48.00	T (486.00) W (486.00)	744.97	85.00	5.00	..	45
Tharad-22	..	Jowar, Wheat, Rice, Maize	..	T (81.00) W (8 .00)	486.00	54.64	14.00	..	46
Tharad-20	ED	Bajri, Jowar, Wheat, Rice	..	T (78.00) W (78.00)	939.00	40.79	5.00	T4	47
Tharad-20	ED,EO	Bajri, Jowar, Wheat	..	T (3,180.00) W (3,180.00)	89.95	130.00	..	N4; C5; T8	48
Deesa-40	ED,EAg	Bajri, Jowar, Wheat	..	T (575.00) WE (575.00)	885.02	167.00	..	T	49
Deesa-31	..	Bajri, Jowar, Wheat	..	T (213.00) W (213.00)	435.00	76.58	..	..	50
Deesa-35	ED	Bajri, Jowar, Wheat	..	T (488.00) W (488.00)	1,243.25	285.00	..	T	51
Deesa-37	..	Bajri, Jowar, Wheat	..	T (120.00) W (120.00)	534.00	195.50	..	T	52
Deesa-40	..	Bajri, Jowar, Wheat	..	T (97.00) W (97.00)	569.00	83.89	..	..	53
Deesa-32	..	Bajri Jowar, Wheat	..	T (102.00) W (102.00)	486.65	126.00	..	..	54
Deesa-28	..	Bajri, Jowar, Wheat	..	T (65.00) W (65.00)	274.52	47.00	..	..	55
Deesa-28	..	Bajri, Jowar, Wheat	..	T (60.00) W (60.00)	377.00	95.36	..	..	56
Deesa-33	..	Bajri, Jowar, Wheat	..	T (587.00) W (587.00)	488.00	201.41	8.00	..	57
Deesa-25	..	Bajri, Jowar, Wheat	..	T (182.00) W (182.00)	679.00	134.00	31.09	T	58
Deesa-32	..	Bajri, Jowar, Wheat	..	T (725.00) W (725.00)	324.00	339.21	14.00	..	59
Deesa-25	..	Bajri, Jowar, Wheat	..	T (667.00) W (667.00)	303.64	309.00	20.00	C	60
Deesa-20	EAg	Bajri, Jowar, Wheat	..	T (344.00) W (253.00) WE (91.00)	161.16	44.00	1.00	T4	61
Deesa-18	EA	Bajri, Jowar, Wheat	..	T (70.00) W (70.00)	716.00	55.58	..	..	62
Deesa-18	EAg	Bajri, Jowar, Wheat	..	T (173.00) W (132.00) WE (41.00)	1,388.00	539.74	..	N; C	63

Location Code No.	Name of village	Total area of the village (in hectares)	Total population and number of households	Amenities available (if not available within the village, a dash(-) is shown in the column and next to it in brackets, the distance in broad ranges viz., -5 kms, 5-10 kms and 10+ kms of the nearest place where the facility is available is given.)						
				Educational	Medical	Drinking Water (potable)	Post and Telegraph	Day or days of Market/ Hat, if any	Communication, (Bus-Stop, Railway Station, Waterway)	Approach to village
1	2	3	4	5	6	7	8	9	10	11
64	Sherpura	591.93	1,850 (218)	P	-(5-10 kms)	T,W,Tk, Hp	-(10+ kms)	..	BS	KR
65	Kunvara-Padar	197.33	92 (15)	P	-(10+ kms)	W	-(-5 kms)	..	BS	KR
66	Yavarpura	600.23	923 (147)	P	-(-5 kms)	W,Tk	-(-5 kms)	..	BS	KR
67	Kasari	1,302.32	1,727 (215)	P	CHW	W	PO	..	BS	PR
68	Baiwada	1,741.60	2,022 (339)	P	-(10+ kms)	W	PO	..	BS	KR
69	Bhadath	3,512.86	6,721 (999)	P	RP	W,TW, Hp,R	PO,Phone	..	BS	KR
70	Chatrala	383.28	227 (45)	P	-(10+ kms)	W,R	-(-5 kms)	..	-(-5 kms)	KR
71	Latia	291.03	225 (44)	P	-(10+ kms)	W,Tk,R,L	-(-5 kms)	..	BS	KR
72	Vasada	386.36	992 (172)	P	-(10+ kms)	W,Tk,R,L	-(-5 kms)	..	BS	KR
73	Ranpur Ugamnovas	1,234.18	1,661 (265)	P	-(10+kms)	W,R	-(-5 kms)	..	BS	PR,KR
74	Ranpur Vachlovas	672.07	948 (168)	P	PHS,FPC, CHW	T,W,R	PO	..	BS	PR
75	Ranpur Athamnovas	1,385.89	2,019 (352)	P	-(10+ kms)	T,W,R	Phone	..	BS	PR
76	Davas	874.60	1,081 (195)	P,H,Tr	-(10+ kms)	T,W,Tk,R	-(5-10 kms)	..	BS	KR
77	Vadli Farm	337.81	603 (84)	-(-5 kms)	-(-5 kms)	W,R	-(-5 kms)	..	BS	PR,KR
78	Mahadevia	1,087.21	1,514 (239)	P	CHW	W,R	PO,Phone	..	BS	PR,KR
79	Akhol Moti	789.78	995 (160)	P	PHS,FPC	W,R	-(5- kms)	..	BS	PR
80	Akhol Nani	537.74	2,209 (384)	P	-(-5 kms)	W,R	-(-5 kms)	..	BS	PR
81	Shamsherpura	667.24	1,416 (210)	P	-(10+ kms)	T,W,Tk, Hp	-(5-10 kms)	..	BS	PR,KR

DIRECTORY

Land Use

Amenities—*Contd.*			Land use (i. e., area under different types of land use in hectares rounded up to 2 decimal places.)					Remarks (including any place of religious, historical or archaeological interest)	Location Code No.
Nearest town and distance (in km.)	Power Supply	Staple Food	Forest	Irrigated by source	Un-irrigated	Culturable waste (including gauchar and groves)	Area not available for cultivation		
12	13	14	15	16	17	18	19	20	1
Deesa-15	EAg	Bajri, Jowar, Wheat,	..	T (171.00) W (90.00) WE (81.00)	364.00	47.93	9.00	T5	64
Deesa-14	..	Bajri, Jowar, Wheat	..	T (42.00) W (42.00)	147.00	4.33	4.00	..	65
Deesa-13	EAg	Bajri, Jowar, Wheat Rice	..	T (288.00) WE (288.00)	281.23	31.00	..	N; T	66
Deesa-10	EAg	Bajri, Jowar, Wheat	..	T (218.00) WE (218.00)	875.32	209.00	..	M; T2	67
Deesa-13	EAg	Bajri, Jowar, Wheat	..	T (261.00) W (65.00) WE (196.00)	1148.02	332.60	..	..	68
Deesa-15	EA	Bajri, Jowar, Wheat	..	T (1994.00) W (405.00) WE (405.00) TW (375.00) R (809.00)	130.00	1201.00	187.86	N; T6	69
Deesa-20	..	Bajri, Jowar, Wheat	..	T (162.00) W (162.00)	126.00	42.28	53.00	..	70
Deesa-13	..	Bajri, Jowar, Wheat	..	T (125.00) GC (125.00)	62.03	104.00	..	T	71
Deesa-14	..	Bajri, Jowar, Wheat,	..	T (166.00) GC (166.00)	65.36	155.00	..	N2	72
Deesa-11	EAg	Bajri, Jowar, Wheat,	..	T (567.00) GC (405.00) WE (162.00)	271.00	176.00	220.18	N5; C2	73
Deesa-7	EAg	Bajri, Jowar, Wheat	..	T (447.00) WE (447.00)	120.00	105.07	..	M	74
Deesa-5	EAg	Bajri, Jowar, Wheat	80.00	T (528.00) GC (503.00) WE (25.00)	282.89	225.00	270.00	T3	75
Deesa-13	EAg	Bajri, Jowar, Wheat	2.00	T (457.00) W (263.00) WE (194.00)	144.00	15.60	256.00	N3; T	76
Deesa-1	EA	Bajri, Jowar, Wheat	207.21	T (320.00) W (23.00) WE (297.00)	8.81	9.00	..	T3	77
Deesa-3	EAg	Bajri, Jowar, Wheat	..	T (494.00) W (323.00) WE (171.00)	230.00	5.00	151.00	M; T	78
Deesa-3	EAg	Bajri, Jowar, Wheat	..	T (369.00) W (219.00) WE (150.00)	261.78	105.00	54.00	M4	79
Deesa-3	ED,EAg	Bajri, Jowar, Wheat	..	T (147.00) W (109.00) WE (38.00)	202.00	163.74	25.00	M5; C3; T8	80
Deesa-5	EAg,EO	Bajri, Jowar, Wheat	..	T (170.00) W (89.00) WE (81.00)	448.00	32.24	17.00	N	81

Location Code No.	Name of village	Total area of the village (in hectares)	Total population and number of households	Amenities available (if not available within the village, a dash(-) is shown in the column and next to it in the brackets the distance in broad ranges viz. -5 kms, 5-10 kms. and 10 + kms of the nearest place where the facility is available is given.)						
				Educational	Medical	Drinking Water (potable)	Post and Telegraph	Day or days of Market/ Hat, if any	Communication, (Bus-Stop, Railway Station, Waterway)	Approach to village
1	2	3	4	5	6	7	8	9	10	11
82	Jorapura	480.33	1,248 (197)	P	-(-5 kms)	W,Tk,TW	-(5-10 kms)	..	BS	PR
83	Dama	2,069.07	1,781 (279)	P	PHS,D, FPC,CHW	W,Tk,TW	-(10+kms)	..	BS	PR
84	Dhedhal	728.01	920 (164)	P	CHW	W,Tk	-(-5 kms)	..	BS	KR
85	Rampura	1,143.67	1,715 (243)	P	-(-5 kms)	W,Hp	PO	..	BS	PR,KR
86	Varnoda	1,101.14	1,252 (200)	P	-(5-10 kms)	W,Hp	-(-5 kms)	..	BS	KR
87	Godha	887.63	910 (155)	P	-(10+kms)	W,Tk	-(-5 kms)	..	BS	PR
88	Mota Kapra	1,416.67	1,580 (260)	P	CHW	W,Tk	PO	..	BS	PR
89	Nana Kapra	1,280.99	1,328 (199)	P	-(10+ kms)	W,Tk,Hp	-(-5 kms)	..	BS	KR
90	Vakvada	905.54	921 (155)	P	-(10+ kms)	W,Tk	-(10+ kms)	..	BS	KR
91	Dharanava	373.70	345 (41)	-(10+kms)	-(10+ kms)	W,Tk	-(10+ kms)	..	BS	KR
92	Shergadh	622.13	1,025 (169)	P	-(+10 kms)	W,Tk	-(10+ kms)	..	BS	KR
93	Peplu	1,448.69	1,905 (314)	P	PHS,FPC, CHW,O	W,Tk	-(10+ kms)	..	BS	KR
94	Taleganj	488.00	566 (100)	P	-(10+ kms)	W,Tk	-(-5 kms)	..	BS	KR
95	Balodhar	1,090.10	1,542 (240)	P	CHW	W,Tk	PO	..	BS	KR
96	Gharnal Nani	501.67	656 (110)	P	-(10+ kms)	W	-(-5 kms)	..	-(-5 kms)	KR
97	Odhava	1,309.06	1,441 (223)	P	CHW	W,Tk	PO	..	BS	KR
98	Dedol	395.47	422 (57)	P	-(10+kms)	W,Tk	-(-5 kms)	..	-(-5 kms)	KR
99	Lorvada	1,282.96	1,692 (276)	P	PHS,FPC, CHW	W	PO	..	BS,RS	PR
100	Malgadh	1,062.76	4,924 (820)	P	CHW	W,Tk,Hp,R	PO,Phone	..	BS	KR

Land Use

Amenities—*Contd.*			Land use (i. e., area under different types of land use in hectares rounded up to 2 decimal places.)					Remarks (including any place of religious, historical or archaeological interest)	Location Code No.
Nearest town and distance (in km.)	Power Supply	Staple Food	Forest	Irrigated by source	Unirrigated	Culturable waste (including gauchar and groves)	Area not available for cultivation		
12	13	14	15	16	17	18	19	20	1
Deesa-7	EAg	Bajri, Jowar, Wheat	..	T (234.00) WE (234.00)	202.33	..	44.00	..	82
Deesa-10	EA	Bajri, Jowar, Wheat	..	T (1,259.00) W (1,259.00)	477.07	..	333.00	T	83
Deesa-17	EAg	Bajri, Jowar, Wheat	..	T (159.00) W (98.00) WE (61.00)	440.01	129.00	..	N; T	84
Deesa-13	ED,EAg	Bajri Jowar, Wheat	..	T (425.00) W (259.00) WE (166.00)	625.67	93.00	..	N; C2; T3	85
Deesa-17	EAg	Bajri, Jowar, Wheat	..	T (231.00) W (17[illegible].00) WE (53.00)	706.14	..	164.00	C	86
Deesa-21	..	Bajri, Jowar, Wheat	..	T (131.00) W (131.00)	634.00	92.00	30.63	..	87
Deesa-22	..	Bajri, Jowar, Wheat	..	T (339.00) W (339.00)	805.00	227.67	45.00	N4; T4	88
Deesa-24	..	Bajri, Jowar, Wheat	..	T (176.00) W (176.00)	823.00	240.99	41.00	N	89
Deesa-42	..	Bajri, Jowar, Wheat	..	T (283.00) W (283.00)	426.54	192.00	4.00	..	90
Deesa-28	..	Bajri, Jowar, Wheat	..	T (37.00) TK (37.00)	287.00	49.70	..	..	91
Deesa-39	..	Bajri, Jowar, Wheat	..	T (83.00) W (83.00)	446.00	93.13	..	..	92
Deesa-37	..	Bajri, Jowar, Wheat	..	T (366.00) W (366.00)	814.00	268.69	..	..	93
Deesa-26	EAg	Bajri, Jowar, Wheat	..	T (274.00) WE (274.00)	121.00	93.00	..	..	94
Deesa-26	..	Bajri, Jowar, Wheat	..	T (706.00) W (706.00)	223.00	161.10	..	..	95
Deesa-26	..	Bajri, Jowar, Wheat	..	T (256.00) W (256.00)	141.67	104.00	..	..	96
Deesa-19	EAg	Bajri, Jowar, Wheat	..	T (213.00) W (172.00) WE (41.00)	963.00	133.06	..	..	97
Deesa-15	EAg	Bajri, Jowar, Wheat	..	T (201.00) W (120.00) WE (81.00)	101.47	93.00	..	..	98
Deesa-14	EAg	Bajri, Jowar, Wheat	..	T (200.00) WE (120.00) TWE (80.00)	831.96	251.00	..	..	99
Deesa-4	ED,EAg	Bajri, Jowar, Wheat, Rice	..	T (312.00) W (32.00) WE (240.00) TWE (40.00)	346.00	347.76	57.00	N5; M; T20	100

Location Code No.	Name of village	Total area of the village (in hectares)	Total population and number of households	Amenities available (if not available within the village, a dash(-) is shown in the column and next to it in the brackets, the distance in broad ranges viz. -5 kms, 5-10 kms and 10 + kms. of the nearest place where the facility is available is given.)						
				Educational	Medical	Drinking Water (potable)	Post and Telegraph	Day or days of Market/ Hat, if any	Communication, (Bus-Stop, Railway Station, Water-way)	Approach to village
1	2	3	4	5	6	7	8	9	10	11
101	Kumpat	827.73	1,435 (242)	P	-(-5 kms)	W,R	-(5-10 kms)	...	BS	KR
102	Shergarj	80.09	722 (122)	P	-(5-10 kms)	W,R,Hp	-(5-10 kms)	...	-(-5 kms)	PR,KR
103	*Rajpur	1 237.98	..	..	..	..	..	..	..	..
104	Bhoyan	853.17	1,966 (340)	P	-(5-10 kms)	T,W,Tk, TW,Hp,C	PO	..	BS	PR
105	Kant	804.33	1,406 (229)	P	-(5-10 kms)	T,W,Tk, Hp,C	Phone	...	BS	KR
106	Rasana Mota	909.17	2,135 (384)	P	CHW	T,Tk	PO	..	BS,RS	PR
107	Rasana Nana	537.56	1,164 (191)	P	-(10+ kms)	W,Tk,TW,C	-(-5 kms)	..	BS,RS	PR
108	Juna Deesa	3,002.60	7,357 (1,371)	P,H,PUC	MCW,MH, PHC,D.FPC, RP,CHW	T,W,Hp, R,C	PTO,Phone	...	BS,RS	PR,KR
109	Vadaval	1,695.44	1,979 (308)	P	-(10+kms)	W,Tk,TW, Hp,R	-(10+kms)	..	BS	PR,KR
110	Vasna (Juna Deesa)	3,002.66	2,683 (441)	P	O(2)	W,Tk,Hp,R	-(-5 kms)	...	BS	PR,KR
111	Sanath	736.94	675 (113)	P	-(10+kms),	W,R	-(10+kms)	...	-(-5kms)	KR
112	Sandiya	513.24	790 (124)	P	-(10+kms)	W,Tk,Tw	-(10+kms)	...	BS	KR
113	Sotambala	752.61	871 (136)	P	CHW	W,Tk,Tw	-(10+kms)	..	BS	PR,KR

* Uninhabited

Land Use

Amenities—*Contd.*			Land use (i. e., area under different types of land use in hectares rounded up to 2 decimal places.)					Remarks (including any place of religious, historical or archaeo-logical interest)	Location Code No.
Nearest town and distance (in km.)	Power Supply	Staple Food	Forest	Irrigated by source	Un-irrigated	Culturable waste (including gauchar and groves)	Area not available for cultivation		
12	13	14	15	16	17	18	19	20	1
Deesa-5	EAg	Bajri, Jowar, Wheat	..	T (330.00) W (128.00) WE (182.00) R (20.00)	282.00	138.73	77.00	N: T	101
Deesa-5	EAg	Bajri, Jowar, Wheat	..	T (61.00) W (16.00) WE (45.00)	--	15.00	4.09	..	102
..	..	.. ..	..	T (136.00) GC (56.00) WE (80.00)	841.00	98.98	162.00	..	103
Deesa-6	ED,EAg	Bajri, Jowar, Wheat	..	T (706.00) GC (585.00) W (40.00) WE (81.00)	81.17	--	66.00	N: T	104
Deesa-5	EAg	Bajri. Jowar, Wheat	..	T (413.00) GC (162.00) W (170.00) WE (81.00)	162.00	37.33	192.00	N3: M: T6	105
Deesa-10	EAg	Bajri. Jowar, Wheat	..	T (207.00) GC (185.00) W (22.00)	441.17	209.00	52.00	N2: T2	106
Deesa-15	..	Bajri, Jowar, Wheat	..	T (364.00) PC (243.00) W (40 00) WE (81.00)	91.56	82.00	..	T	107
Deesa-5	EA	Bajri, Jowar, Wheat	..	T (1,562.00) GC (781.00) W (12.00) WE (769.00)	780.60	596.00	64.00	N150: M5: C2: T2	108
Deesa-14	EAg	Bajri, Jowar, Wheat	..	T (800.00) W (100.00) WE (640.00) TWE (60.00)	200.00	535.44	160.00	M: T5	109
Deesa-10	ED,EAg	Bajri, Jowar, Wheat	--	T (607.00) GC (162.00) WE (445.00)	60.00	193.00	2,142.66	M: C: T11	110
Deesa-20	EAg	Bajri, Jowar, Wheat	..	T (202.00) W (121.00) WE (81.00)	243.00	129.94	162.00	..	111
Deesa-20	--	Bajri, Jowar, Wheat	4.00	T (320.00) W (200.00) WE (120.00)	105.24	60.00	24.00	..	112
Deesa-16	EAg	Bajri, Jowar, Wheat	..	T (522.00) W (324.00) WE (162.00) WE (36.00)	182.61	41.00	7.00	C2: T	113

TALUKA : DEESA **VILLAGE**

Amenities and

Location Code No.	Name of village	Total area of the village (in hectares)	Total population and number of households	Amenities available (if not available within the village, a dash (–) is shown in the column and next to it in the brackets, the distance in broad ranges viz., –5 kms, 5–10 kms and 10+ kms of the nearest place where the facility is available is given.)						
				Educational	Medical	Drinking Water (potable)	Post and Telegraph	Day or days of Market/ Hat, if any	Communication, (Bus–Stop, Railway Station, Water–way)	Approach to village
1	2	3	4	5	6	7	8	9	10	11
114	Khentava	644.01	1,031 (169)	P	PHS,FPC CHW	W,Tk,Hp	PO	..	BS	PR,KR
115	Gharnal Moti	793 10	1,218 (193)	P	CHW	W,Tk,TW	–(–5 kms)	..	–(–5 kms)	KR
116	Soyla	221.82	499 (66)	P	–(5–10 kms)	W	–(5–10 kms)	..	BS	PR,KR
117	Nesda Juna	1,340.19	2,334 (342)	P	CHW	W,Tk	PO	..	BS	KR
118	Nesda Nava	1,141.47	1,484 (220)	P	CHW	W,Tk	PO	..	BS	KR
119	Ramvas	280.80	612 (99)	P	–(5–10 kms)	W	–(5–10 kms)	..	BS	KR
120	Paldi	637.51	1,390 (221)	P	CHW	W,Tk,TW	PO	..	BS	KR
121	Yavarganj	221.11	423 (56)	P	–(10+ kms)	W,Tk	–(5–10 kms)	..	BS	KR
122	Mudetha	3,511.58	5,111 (783)	P	–(5–10 kms)	W,Tk	PO,Phone	..	BS	PR
123	Ratanpura	356.22	500 (90)	P	–(5–10 kms)	T,W	PO	..	BS	PR,KR
124	Bhildi	1,025.51	4,841 (864)	P,H	PHS,FPC, RP,CHW	T,W,TW	PTO,Phone	..	BS,RS	PR,KR NR
125	Chhatrala	1,311.45	1,876 (287)	P	CHW	W,R	PO	..	BS	KR
126	Vahara	497.53	719 (106)	P	–(5–10 kms)	Tk,R	–(–5 kms)	..	–(–5 kms)	KR
127	Viruvada	196.65	213 (29)	P	–(5–10 kms)	W,R	–(5–10 kms)	..	–(–5 kms)	KR
128	Dasanavas	559.54	608 (112)	P	–(10+ kms)	W,Tk,R,C	–(10+ kms)	..	BS	PR,KR
129	Fatepura	154.83	271 (37)	P	–(5–10 kms)	W,Tk,Hp,C	–(5–10 kms)	..	–(10+ kms)	PR,KR

DIRECTORY

Land Use

Amenities—*Contd.*			Land use (i. e., area under different types of land use in hectares rounded up to 2 decimal places.)					Remarks (including any place of religious, historical or archaeological interest)	Location Code No.
Nearest town and distance (in km.)	Power Supply	Staple Food	Forest	Irrigated by source	Unirrigated	Culturable waste (including gauchar and groves)	Area not available for cultivation		
12	13	14	15	16	17	18	19	20	1
Deesa-22	EA	Bajri, Jowar, Wheat	--	T (213.00) WE (172.00) Tk (41.00)	274.00	..	157.01	N4	114
Deesa-22	EA	Bajri, Jowar, Wheat	..	T (454.00) W (413.00) TW (41.00)	202.10	137.00	..	T	115
Deesa-10	--	Bajri, Jowar, Wheat	..	T (192.00) WE (192.00)	21.82	8.00	..	--	116
Deesa-27	EAg	Bajri, Jowar, Wheat	..	T (145.00) WE (145.00)	1,093.00	89.00	13.19	N3; T	117
Deesa-35	EAg	Bajri, Jowar, Wheat,	..	T (182.00) W (160.00) WE (22.00)	858.47	101.00	..	T2	118
Deesa-35	EAg	Bajri, Jowar, Wheat	..	T (86.00) W (43.00) WE (43.00)	164.80	30.00	--	C; T	119
Deesa-30	EAg	Bajri, Jowar, Wheat	..	T (410.00) W (360.00) WE (50.00)	200.00	27.51	..	N; C; T	120
Deesa-39	EAg	Bajri, Jowar, Wheat	..	T (112.00) W (46.00) WE (34.00) TWE (32.00)	70.11	39.00	..	C; T5	121
Deesa-22	EAg	Bajri, Jowar, Wheat	..	T (426.00) W (20.00) WE (406.00)	2,688.00	367.00	30.58	N; T2	122
Deesa-24	--	Bajri, Jowar, Wheat	--	T (10.00) W (10.00)	300.00	3.00	43.22	--	123
Deesa-24	EA	Bajri, Jowar, Wheat	15.00	T (81.00) W (8.00) TW (41.00) TWE (32.00)	785.51	..	144.00	N60; M8; C10; T10	124
Deesa-6	EAg	Bajri, Jowar, Wheat	..	T (324.00) W (283.00) TWE (41.00)	500.00	487.45	..	N4; T	125
Deesa-20	EAg	Bajri, Jowar, Wheat	--	T (205.00) W (145.00) WE (60.00)	101.53	..	191.00	C	126
Deesa-20	--	Bajri, Jowar, Wheat	..	T (28.00) W (28.00)	42.65	126.00	..	--	127
Deesa-15	EAg	Bajri, Jowar, Wheat	..	T (216.00) GC (116.00) W (84.00) WE (16.00)	154.00	54.54	135.00	..	128
Deesa-15	EAg	Bajri, Jowar, Wheat	..	T (136.00) W (104.00) WE (14.00) TWE (18.00)	11.83	--	7.00	--	129

TALUKA : DEESA **VILLAGE**

Amenities and

Location Code No.	Name of village	Total area of the village (in hectares)	Total population and number of households	Amenities available (if not available within the village, a dash (-) is shown in the column and next to it in the brackets, the distance in broad ranges viz., -5 kms, 5-10 kms and 10+ kms of the nearest place where the facility is available is given.)						
				Educational	Medical	Drinking Water (potable)	Post and Telegraph	Day or days of Market/ Hat, if any	Communication, (Bus-Stop, Railway Station, Water-way)	Approach to village
1	2	3	4	5	6	7	8	9	10	11
130	Dhuva	1,026.41	3,169 (524)	P	-(5-10 kms)	W,Tk,C	PO,Phone	..	BS	KR
131	Dharpada	496.39	1,777 (230)	P	-(5-10 kms)	W,Tk,Hp, C	-(5-10 kms)	..	BS	PR,KR
132	Khadosan	1,038.51	2,841 (502)	P(2)	-(5-10 kms)	W,Tk,C	PO	..	BS	PR
133	Manekpura	760.17	1,887 (290)	P	-(-5 kms)	W,C	-(-5 kms)	..	BS	KR
134	Lunpur	1,416.60	2,088 (352)	P	PHS,FPC	W,Tk,R,C	PO	..	BS	PR,KR
135	Sadarpur	848.12	1,467 (249)	P	CHW	W,R,C	-(-5 kms)	..	BS	PR,KR
136	Bodal	479.20	1,159 (148)	P	-(5-10 kms)	W,Tk,R	-(5-10 kms)	..	BS	KR
137	Bhadramali	1,427.07	1,879 (311)	P	-(5-10 kms)	W,Hp,R, C,S	PO	..	BS	PR,KR
138	Jhabadia	1,059.33	2,370 (411)	P	-(5-10 kms)	W,Hp,R	PO	..	BS	PR
139	Dharisana	790.77	904 (159)	P	CHW	W,Tk	-(-5 kms)	..	BS	KR
140	Samau Nanavas	1,386.13	2,162 (372)	P(2)	PHS,FPC	W,Tk,C	-(-5 kms)	..	BS	KR
141	Kanajhara	315.02	1,071 (176)	P	CHW	W,Tk	-(-5 kms)	..	-(-5 kms)	KR
142	Samau Motavas	1,279.16	3,424 (592)	P	D	W,C	PTO,Phone	..	BS	KR
143	Saviana	755.75	1,578 (267)	P	-(5-10 kms)	W,Tk,TW	-(-5 kms)	..	BS	KR

DIRECTORY

Land Use

Amenities—*Contd.*			Land use (i. e., area under different types of land use in hectares rounded up to 2 decimal places.)					Remarks (including any	
Nearest town and distance (in km.)	Power Supply	Staple Food	Forest	Irrigated by source	Un-irrigated	Cultu-rable waste (inclu-ding gauchar and groves)	Area not availa-ble for culti-vation	place of religious, historical or archaeo-logical interest)	Loca-tion Code No.
12	13	14	15	16	17	18	19	20	1
Deesa-9	ED,EAg	Bajri, Jowar, Wheat	--	T (719.00) GC (627.00) W (77.00) WE (15.00)	62.00	196.41	49.00	..	130
Deesa-12	EAg	Bajri, Jowar, Wheat	..	T (417.00) GC (321.00) W (47.00) WE (49.00)	26.00	..	53.39	..	131
Deesa-9	EAg	Bajri, Jowar, Wheat	..	T (692.00) GC (409.00) PC (247.00) WE (36.00)	..	225.51	121.00	T12	132
Deesa-16	EAg	Bajri, Jowar, Wheat	..	T (432.00) GC (289.00) WE (143.00)	258.17	4.00	66.00	..	133
Deesa-15	EAg	Bajri, Jowar, Wheat	..	T (1,039.00) GC (270.00) W (486.00) WE (283.00)	40.60	128.00	209.00	..	134
Deesa-13	EAg	Bajri, Jowar, Wheat	..	T (287.00) GC (230.00) WE (57.00)	322.00	64.00	175.12	...	135
Deesa-33	..	Bajri, Jowar Wheat	..	T (283.00) W (283.00)	135.20	44.00	17.00	C1 T2	136
Deesa-27	--	Bajri, Jowar, Wheat	..	T (109.00) GC (16.00) W (93.00)	754.00	564.07	...	...	137
Deesa-22	ED,EAg	Bajri, Jowar, Wheat	...	T (533.00) GC (88.00) W (425.00) WE (20.00)	338.00	137.00	51.33	...	138
Deesa-20	..	Bajri, Jowar, Wheat	..	T (728.00) GC (712.00) W (16.00)	30.00	28.77	4.00	N1 T2	139
Deesa-33	EA	Bajri, Jowar, Wheat		T (544.00) GC (544.00)	524.00	283.00	35.13	T	140
Deesa-20	..	Bajri, Jowar, Wheat	..	T (285.00) GC (275.00) W (10.00)	20.02	9.00	1.00	...	141
Deesa-30	ED,EAg	Bajri, Jowar, Wheat	..	T (1,111.00) GC (1,012.00) WE (88.00) Tk (11.00)	..	147.00	21.16	N: T3	142
Deesa-25	EAg	Bajri, Jowar, Wheat	...	T (607.00) GC (506.00) WE (101.00)	31.00	69.76	48.00	M: T3	143

Amenities and

Location Code No.	Name of village	Total area of the village (in hectares)	Total population and number of households	Amenities available (if not available within the village, a dash(-) is shown in the column and next to it in brackets, the distance in broad ranges viz., -5 kms, 5-10 kms and 10+ kms of the nearest place where the facility is available is given.)						
				Educational	Medical	Drinking Water (potable)	Post and Telegraph	Day or days of Market/ Hat, if any	Communication, (Bus-Stop, Railway Station, Waterway)	Approach to village
1	2	3	4	5	6	7	8	9	10	11
144	Velavapura	763.40	1,854 (298)	P	-(-5 kms)	W,Tk,Hp, C	PO	-	BS	KR
145	Nava	507.70	2,154 (335)	P	CHW	W,Tk,HP, C	-(10+kms)	..	BS	PR
146	Aseda	2,321.65	5,290 (853)	P	D	T,W	PO,Phone	..	BS	PR,KR
	Total	**147,309.44**	**218.802 (35,139)**	**P (145) H (3) PUC (1) Tr (1)**	**MCW (1) MH (1) PHC (1) PHS (16) D (4) FPC (17) RP (9) CHW (45) O (4)**					

Note: The figures in the last line indicate Taluka totals. The figures in brackets in this line under Col. 5, 6 and 20 indicate the number of these particular amenities.

Land Use

Amenities—*Contd.*			Land use (i. e., area under different types of land use in hectares rounded up to 2 decimal places.)					Remarks (including any place of religious, historical or archaeological interest)	Location Code No.
Nearest town and distance (in km.)	Power Supply	Staple Food	Forest	Irrigated by source	Un-irrigated	Cultu-rable waste (inclu-ding gauchar and groves)	Area not availa-ble for culti-vation		
12	13	14	15	16	17	18	19	20	1
Deesa-28	EAg	Bajri, Jowar, Wheat	..	T (625.00) GC (485.00) WE (140.00)	10.00	69.40	59.00	M: T4	144
Deesa-9	EAg	Bajri, Jowar, Wheat	..	T (401.00) GC (301.00) W (55.00) WE (45.00)	51.70	..	55.00	N2	145
Deesa-16	EAg	Bajri, Jowar, Wheat	..	T (1,243.00) W (801.00) WE (91.00) TW (329.00) TWE (22.00)	594.00	254.00	230,65	M: C: T4	146
			..	888.21	51,977.00	65,684.27	19,867.13	8,892.83	N (272) M (32) C (39) T (194)	

GUJARAT

TALUKA KANKREJ

DISTRICT BANAS KANTHA

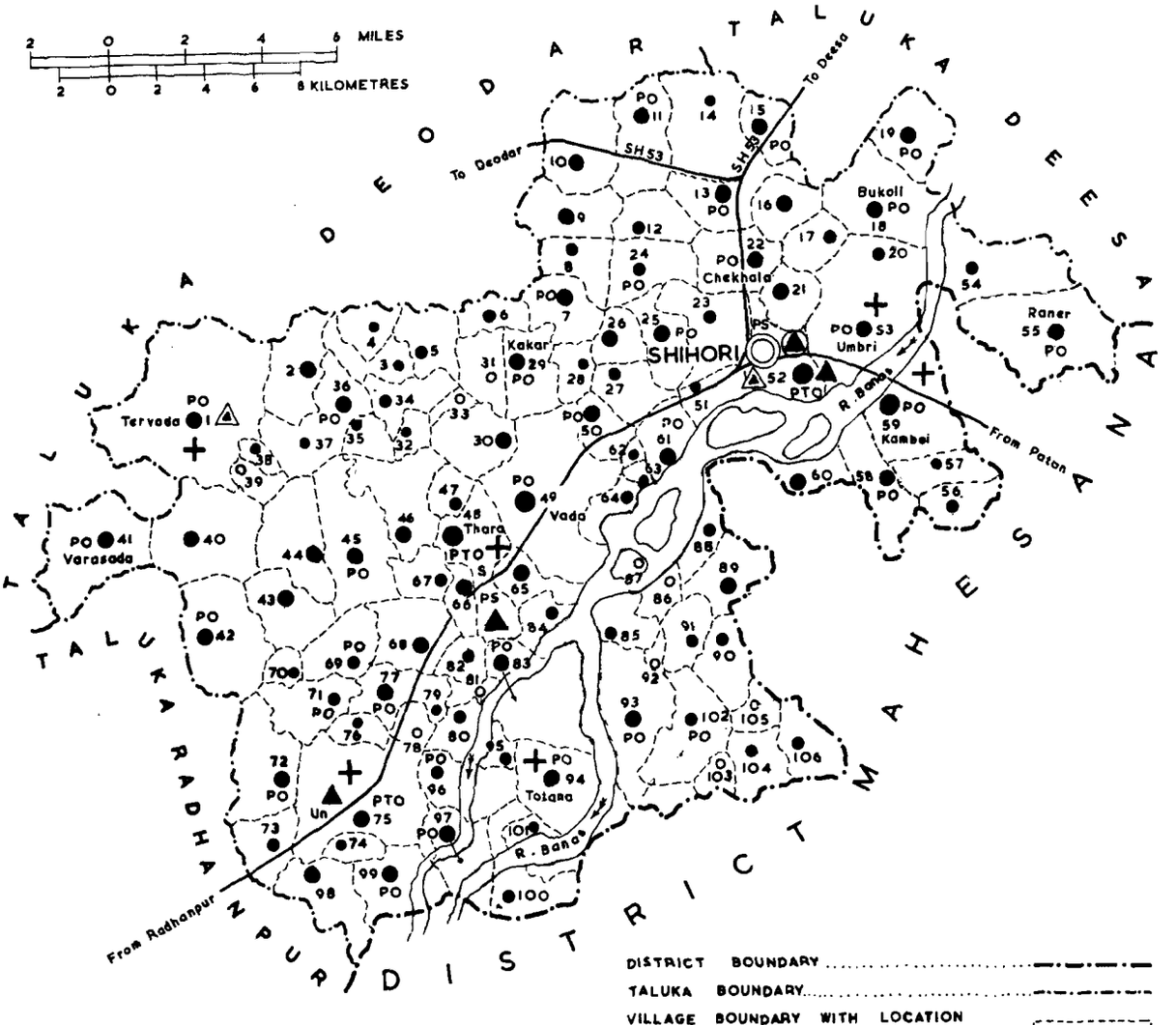

DISTRICT BOUNDARY .....

TALUKA BOUNDARY .....

VILLAGE BOUNDARY WITH LOCATION CODE NUMBER 35

TALUKA HEADQUARTERS .....

VILLAGE WITH POPLATION SIZE: BELOW 200, 200-499, 500-999, 1000-4999, 5000 & ABOVE .....

STATE HIGHWAY ..... SH 53

IMPORTANT METALLED ROAD .....

RIVER .....

POST OFFICE / TELEGRAPH OFFICE ..... PO/PTO

HIGHER SECONDARY SCHOOL ..... S

POLICE STATION ..... PS

PRIMARY HEALTH CENTRE, DISPENSARY, MATERNITY AND CHILD WELFARE CENTRE .....

IMPORTANT VILLAGE HAT .....

TALUKA
KANKREJ

ALPHABETIC LIST OF VILLAGES

4. KANKREJ TALUKA

Sl. No.	Name of Village	Location Code No.	Page No. Part A Village Directory	Page No. Part B Primary Census Abstract
1	2	3	4	5
1	Adhgam	46	78	52
2	Akoli Maharajvas	27	76	50
3	Akoli Thakorevas	26	76	50
4	Amarnesda	90	84	54
5	Amarpura	74	82	52
6	Amblivas	51	80	52
7	Amblun	85	84	52
8	Anandpura	80	84	52
9	Anganwada	89	84	54
10	Arniwada	19	76	50
11	Balochpur	64	82	52
12	Bhadrevadi	97	84	54
13	Bhalgam	77	82	52
14	Bhavnagar	67	82	52
15	Bukoli	18	76	50
16	Changa	45	78	52
17	Chekhala	22	76	50
18	Chembla	31	76	50
19	Chimangadh	8	74	50
20	Devdarbar	33	78	50
21	Devpura	104	86	54
22	Dhanera	106	86	54
23	Dudasan	60	80	52
24	Dugrasan	50	80	52
25	Fategadh	56	80	52
26	Fatepura	38	78	52
27	Gangapura	92	84	54
28	Golia	20	76	50
29	Gothada	4	74	50
30	Gunthawada (Dalpatpura)	105	86	54
31	Indramana	30	76	50
32	Isarva	2	74	50
33	Jakhel	43	78	52
34	Jaliya	57	80	52
35	Jamana Padar	54	80	52
36	Jhotada	70	82	52
37	Kakar	29	76	50
38	Kamboi	59	80	52
39	Kantheria	3	74	50
40	Karsanpura	78	82	52
41	Kasalpura	88	84	54
42	Kasara	102	86	54
43	Kashipura	37	78	52
44	Katedia	5	74	50
45	Kharia	83	84	52
46	Khasa	28	76	50
47	Khengarpura	79	82	52
48	Khimana (Palodarnavas)	13	74	50
49	Khoda	11	74	50
50	Khodla	15	74	50
51	Kudava	35	78	50
52	Kunvarava	25	76	50
53	Laxmipura	58	80	52
54	Maidkol	47	78	52
55	Mandala	42	78	52
56	Mangalpura Nagod	62	80	52
57	Manpur	61	80	52
58	Manpura	98	84	54
59	Mota Jampur	93	84	54
60	Nagod	63	80	52
61	Nana Jampur	84	84	52
62	Nanota	10	74	50
63	Nasaratpura	39	78	52
64	Nathpura	36	78	52
65	Nava	81	84	52
66	Nekaria	69	82	52
67	Nekoi	6	74	50
68	Odha	95	84	54
69	Padar	71	82	52
70	Padardi	7	74	50

ALPHABETIC LIST OF VILLAGES

4. KANKREJ TALUKA– *Concld.*

Sl. No.	Name of Village	Location Code No.	Page No. Part A Village Directory	Page No. Part B Primary Census Abstract
1	2	3	4	5
71	Rajpur	34	78	50
72	Rampura	14	74	50
73	Ranakpur	68	82	52
74	Ranawada (Jagiri)	21	76	50
75	Ranawada (Khalsa)	91	84	54
76	Raner	55	80	52
77	Ratangadh	24	76	50
78	Ratanpur	23	76	50
79	Ratanpura	73	82	52
80	Raviyana	12	74	50
81	Runi	82	84	52
82	Ruppura	87	84	54
83	Ruvel	40	78	52
84	Sadujivas	66	82	52
85	Samanava	16	76	50
86	Savpura	76	82	52
87	Shia	96	84	54
88	Shihori	52	80	52
89	Shirwada	44	78	52
90	Sohanpura	101	86	54
91	Sudrosan	100	84	54
92	Tana	65	82	52
93	Tatiyana	72	82	52
94	Tervada	1	74	50
95	Thali	86	84	54
96	Thara	48	78	52
97	Toiana	94	84	54
98	Ucharpi	17	76	50
99	Umbri	53	80	52
100	Un	75	82	52
101	Vada	49	80	52
102	Valpura	99	84	54
103	Varasada	41	78	52
104	Vibhanesda	32	78	50
105	Vithlod	103	86	54
106	Zalmor	9	74	50

TALUKA : KANKREJ **VILLAGE**

Amenities and

Location Code No.	Name of village	Total area of the village (in hectares)	Total population and number of households	Amenities available (if not available within the village, a dash(–) is shown in the column and next to it in the brackets, the distance in broad ranges viz., –5 kms, 5–10 kms and 10+ kms of the nearest place where the facility is available is given,)						
				Educational	Medical	Drinking Water (potable)	Post and Telegraph	Day or Days of Market/ Hat, if any	Communication (Bus-Stop, Railway Station, Waterway)	Approach to village
1	2	3	4	5	6	7	8	9	10	11
1	Tervada	900.59	4,324 (700)	P,H	MCW,PHS, D,FPC,RP(2) CHW	T,TW	PO,Phone	..	BS	KR
2	Isarva	908.59	1,306 (183)	P	CHW	W	Phone	..	BS	KR
3	Kantheria	475.48	395 (67)	P	–(–5 kms)	W,Tk	–(–5 kms)	..	BS	KR
4	Gothada	410.97	433 (67)	P	–(–5 kms)	W,Tk, TW,Hp	–(–5 kms)	..	BS	PR
5	Katedia	594.02	634 (95)	P	–(–5 kms)	W,TW	–(–5 kms)	..	–(–5 kms)	KR
6	Nekoi	455.16	555 (80)	P	CHW	W	–(–5 kms)	..	–(–5 kms)	KR
7	Padardi	713.70	1,581 (224)	P	CHW	W	PO	..	BS	KR
8	Chimangadh	543.74	914 (149)	P	–(10+ kms)	W,TW, Hp	–(5–10 kms)	..	BS	KR
9	Zalmor	876.13	1,476 (221)	P	CHW	W,O	–(5–10 kms)	..	BS	KR
10	Nanota	1,148.49	1,629 (237)	P	–(–5 kms)	W,Tk,Hp	–(–5 kms)	..	BS	PR
11	Khoda	1,030.68	1,615 (272)	P	CHW	W	PO	..	BS	PR,KR
12	Raviyana	520.85	972 (162)	P	CHW	W	–(–5 kms)	..	–(–5 kms)	KR
13	Khimana (Palodarnavas)	2,266.71	4,538 (731)	P,H	PHS,PPC. RP,CHW	W,Tk,TW, Hp	PO,Phone	..	BS	PR,KR
14	Rampura	*	260 (35)	P	–(–5 kms)	W	–(–5 kms)	..	–(–5 kms)	KR
15	Khodia	500.83	1,386 (213)	P	–(–5 kms)	W,Hp	PO	..	BS	PR,KR

* Area of Rampura village is included in that of the village Khimana (Palodarnavas) (L.C.No. 13).

Land Use

Amenities—*Contd.*			Land use (i. e., area under different types of land use in hectares rounded up to 2 decimal places.)					Remarks (including any place of religious, historical or archaeological interest)	Location Code No.
Nearest town and distance (in km.)	Power Supply	Staple Food	Forest	Irrigated by source	Unirrigated	Culturable waste (including gauchar and groves)	Area not available for cultivation		
12	13	14	15	16	17	18	19	20	1
Radhanpur-30	EAg	Bajri, Jowar, Wheat, Rice	..	T (211.00) W (131.00) TWE (80.00)	352.00	143.59	194.00	N10: M: T	1
Radhanpur-45	EAg	Bajri, Jowar, Wheat	..	T (38.00) TWE (38.00)	781.59	12.00	77.00	--	2
Radhanpur-40	EAg	Bajri, Jowar, Banti	..	T (40.00) TWE (40.00)	369.00	..	66.48	..	3
Radhanpur-38	EA	Bajri, Jowar, Wheat	..	T (52.00) TW (52.00)	309.00	31.00	18.97	--	4
Radhanpur-36	EAg	Bajri, Jowar, Wheat	..	T (95.00) W (90.00) WE (5.00)	461.02	12.00	26.00	..	5
Radhanpur-40	EA	Bajri, Jowar, Wheat	..	T (165.00) W (165.00)	232.16	39.00	19.00	..	6
Radhanpur-40	EAg,EO	Bajri, Jowar, Wheat	..	T (343.00) W (162.00) WE (181.00)	277.00	57.00	36.70	T2	7
Deesa-50	EAg	Bajri, Jowar, Wheat, Rice	..	T (323.00) W (231.00) WE (52.00) TWE (40.00)	135.00	59.00	26.74	T	8
Deesa-48	EAg	Bajri, Jowar, Wheat	..	T (629.00) W (464.00) WE (60.00) TWE (105.00)	160.13	53.00	34.00	T2	9
Deesa-45	EA	Bajri, Jowar, Wheat	..	T (816.00) W (711.00) WE (24.00) TWE (81.00)	208.49	75.00	49.00	N2: M: C: T	10
Deesa-38	EAg	Bajri, Jowar, Wheat	..	T (769.00) WE (609.00) WE (128 00) TWE (32.00)	118.00	67.68	76.00	M2: T5	11
Deesa-40	EAg	Bajri, Jowar, Wheat,	..	T (365.00) W (142.00) WE (223.00)	85.00	53.00	17.85	--	12
Deesa-32	EAg	Bajri, Wheat	..	T (772.00) WE (53.00) TWE (719.00)	1,266.00	79.71	149.00	N15: M2: T3	13
Deesa-35	EAg	Bajri, Jowar, Wheat	..	--	--	..	--	--	14
Deesa-26	EAg	Bajri, Jowar, Wheat	..	T (272.00) W (36.00) WE (85.00) TWE (151.00	180.83	11.00	37.00	N3	15

Location Code No.	Name of village	Total area of the village (in hectares)	Total population and number of households	Amenities available (if not available within the village, a dash(-) is shown in the column and next to it in the brackets, the distance in broad ranges viz. -5 kms, 5-10 kms and 10 + kms. of the nearest place where the facility is available is given.)						
				Educational	Medical	Drinking Water (potable)	Post and Telegraph	Day or days of Market/ Hat, if any	Communication, (Bus-Stop, Railway Station, Waterway)	Approach to village
1	2	3	4	5	6	7	8	9	10	11
16	Samanava	546.15	1,186 (199)	P	CHW	W	-(-5 kms)	...	BS	KR
17	Ucharpi	485.03	934 (177)	P	CHW	W	-(-5 kms)	..	BS	KR
18	Bukoli	1,361.20	2,090 (355)	P	CHW	W,TW,R	PO	..	BS	KR
19	Arniwada	1,086,36	1,455 (244)	P	-(5-10 kms)	W	PO	..	BS	KR
20	Golia	*	509 (75)	P	-(-5 kms)	W,Tk,R	-(-5 kms)	..	-(-5 kms)	KR
21	Ranawada(Jagir)	439.51	1,203 (207)	P	CHW	W	-(5-10 kms)	..	BS	KR
22	Chekhala	777.91	3,556 (523)	P	PHS,FPC, RP,CHW(3)	W,Hp	PO,Phone	..	BS	PR,KR
23	Ratanpur	384.13	872 (152)	P	-(-5 kms)	W	-(-5 kms)	..	BS	PR
24	Ratangadh	796.00	989 (171)	P	PHS,FPC	W	PO	...	BS	KR
25	Kunvarava	634.47	1,240 (208)	P	-(-5 kms)	W,Hp	PO	..	BS	KR
26	Akoli Thakorevas	440.21	1,071 (192)	P	CHW	W	-(-5 kms)	...	BS	KR
27	Akoli Maharajvas	589.52	991 (172)	P	CHW	W	-(-5 kms)	...	BS	PR,KR
28	Khasa	315.83	403 (69)	P	-(10+kms)	T,W,Tk	-(-5 kms)	...	-(-5 kms)	KR
29	Kakar	1,388.24	2,021 (252)	P	CHW	W,Tk,TW, Hp	PO	..	BS	KR
30	Indramana	884.16	1,888 (320)	P	CHW	W,Tk,TW, Hp	-(-5 kms)	...	BS	KR
31	Chembla	32.73	87 (9)	-(-5 kms)	-(-5 kms)	TW	-(-5 kms)	..	BS	PR,KR

* Area of Golia village is included in that of the village Umbri (L.C, No. 53).

Land Use

Amenities—*Contd.*			Land use (i. e., area under different types of land use in hectares rounded up to 2 decimal places.)					Remarks (including any place of religious, historical or archaeo-logical interest)	Location Code No.
Nearest town and distance (in km.)	Power Supply	Staple Food	Forest	Irrigated by source	Un-irrigated	Cultu-rable waste (inclu-ding gauchar and groves)	Area not availa-ble for culti-vation		
12	13	14	15	16	17	18	19	20	1
Deesa-35	EAg	Bajri, Jowar, Wheat	..	T (288.00) W (195.00) WE (93.00)	196.00	39.15	23.00	T3	16
Deesa-39	EAg	Bajri, Jowar, Wheat	..	T (250.00) W (150.00) WE (100.00)	194.03	15.00	26.00	..	17
Patan-38	EAg	Bajri, Jowar, Wheat	..	T (375.00) W (325.00) WE (50.00)	488.00	157.20	341.00	M; T2	18
Deesa-35	..	Bajri, Jowar, Wheat	..	T (83.00) W (83.00)	556.00	77.36	370.00	..	19
Patan-37	EAg	Bajri, Jowar, Wheat	..	..	..	..	..	..	20
Deesa-35	EA	Bajri, Jowar, Wheat	..	T (244.00) W (131.00) WE (113.00)	165.00	1.00	29.51	..	21
Deesa-35	ED,EA[g]	Bajri, Jowar, Wheat	..	T (506.00) W (354.00) WE (91.00) TWE (61.00)	177.00	45.00	49.91	T2	22
Deesa-35	EA	Bajri, Jowar, Wheat	..	T (286.00) W (286.00)	40.00	37.00	21.13	N3; T	23
Deesa-44	EAg	Bajri, Jowar, Wheat	..	T (350.00) W (182.00) WE (168.00)	327.00	71.00	48.00	T	24
Deesa-44	EA	Bajri, Jowar, Wheat	..	T (334.00) W (192.00) WE (142.00)	208.00	48.47	44.00	T2	25
Radhanpur-38	EAg	Bajri, Jowar, Wheat	..	T (150.00) WE (150.00)	241.00	24.21	25.00	..	26
Radhanpur-38	EAg	Bajri, Jowar, Wheat	..	T (100.00) W (75.00) WE (25.00)	435.52	20.00	34.00	..	27
Radhanpur-34	EAg	Bajri, Jowar, Wheat	..	T (166.00) W (44.00) WE (122.00)	81.00	53.83	15.00	T3	28
Radhanpur-30	EAg	Bajri, Jowar, Wheat	..	T (385.00) W (102.00) WE (283.00)	804.90	134.00	65.24	T2	29
Radhanpur-28	EAg	Bajai, Jowar, Wheat	..	T (330.00) W (189.00) WE (141.00)	451.00	42.16	61.00	..	30
Radhanpur-38	..	Bajari, Jowar, Wheat	..	T (6.00) WE (6.00)	25.73	..	1.00	..	31

Location Code No.	Name of village	Total area of the village (in hectares)	Total population and number of households	Amenities available (if not available within the village, a dash(-) is shown in the column and next to it in the brackets, the distance in broad ranges viz., -5 kms, 5-10 kms, and 10 + kms of the nearest place where the facility is available is given.)						
				Educational	Medical	Drinking Water (potable)	Post and Telegraph	Day or days of Market/ Hat, if any	Communication, (Bus-Stop, Railway Station, Waterway)	Approach to village
1	2	3	4	5	6	7	8	9	10	11
32	Vibhanesda	199.35	425 (62)	P	-(-5 kms)	W,TW	-(-5 kms)	..	BS	PR
33	Devdarbar	64.39	12 (1)	-(-5 kms)	-(-5 kms)	W,Tk,TW	-(-5 kms)	..	BS	PR
34	Rajpur	445.45	813 (146)	P	CHW	W,Hp	-(-5 kms)	--	BS	PR
35	Kudava	217.91	456 (75)	P	-(-5 kms)	W,Tk	-(-5 kms)	--	BS	KR
36	Nathpura	1,910.46	1,633 (276)	P	PHS,FPC, CHW	Tk,Hp	PO	--	BS	KR
37	Kashipura	158.26	325 (45)	P	-(-5 kms)	W,Tk	-(-5 kms)	..	-(-5 kms)	KR
38	Fatepura	170.32	201 (30)	P	CHW	W,Tk	-(-5 kms)	..	-(-5 kms)	KR
39	Nasaratpura	274.26	126 (21)	P	-(5-10 kms)	W,TW	-(-5 kms)	--	-(5-10 kms)	KR
40	Ruvel	1,505.66	1,807 (293)	P	CHW	W,Tk,TW, Hp	-(-5 kms)	--	BS	KR
41	Varasada	1,625.46	2,028 (312)	P	RP,CHW	W,Tk	PO	..	BS	KR
42	Mandala	1,637.98	1,949 (319)	P	CHW	W	PO	--	BS	KR
43	Jakhel	825.89	1,222 (198)	P	CHW	W,TW	-(-5 kms)	..	BS	KR
44	Shirwada	1,068.33	1,726 (292)	P	-(5-10 kms)	W,TW	-(-5 kms)	--	BS	KR
45	Changa	1,419.25	1,880 (310)	P	CHW	W,Tk,TW	PO	..	BS	KR
46	Adhgam	1,059.17	1,712 (279)	P	CHW	W,Tk	-(5-10 kms)	..	BS	KR
47	Maidkol	316.48	938 (148)	P	CHW	W	-(-5 kms)	--	BS	PR,KR
48	Thara	1,076.45	8,682 (1,436)	P,H, P,C	MH,CWC, PHS,D,FPC, RP,CHW	T,W	PTO,Phone	--	BS	PR

DIRECTORY

Land Use

Amenities—*Contd.*			Land use (i. e., area under different types of land use in hectares rounded up to 2 decimal places.)					Remarks (including any place of religious, historical or archaeological interest)	Location Code No.
Nearest town and distance (in km.)	Power Supply	Staple Food	Forest	Irrigated by source	Un-irrigated	Culturable waste (including gauchar and groves)	Area not available for cultivation		
12	13	14	15	16	17	18	19	20	1
Radhanpur-33	EAg	Bajri, Jowar, Wheat	..	T (60.00) W (39.00) WE (5.00) TWE (16.00)	99.35	12.00	28.00	..	32
Radhanpur-35	EA	Bajri, Jowar, Wheat	..	T (9.00) TWE (9.00)	12.39	36.00	7.00	Religious ancient sight of Bhagwan Odhadaji T	33
Radhanpur-36	EAg	Bajri Jowar, Wheat	..	T (133.00) W (45.00) WE (40.00) TWE (48.00)	270.45	...	42.00	N2; T	34
Radhanpur-35	EAg	Bajri, Jowar, Wheat	..	T (37.00) TWE (37.00)	174.00	...	6.91	...	35
Radhanpur-36	..	Bajri, Jowar, Wheat	..	T (121.00) TW (121.00)	754.00	4.46	131.00	N2	36
Radhanpur-40	..	Bajri, Jowar, Wheat, Banti	...	..	147.00	6.00	5.26	..	37
Radhanpur-35	EAg	Bajri, Jowar, Wheat	..	T (12.00) TWE (12.00)	146.00	8.00	4.32	..	38
Radhanpur-42	EAg	Bajri, Jowar, Banti	..	T (16.00) TWE (16.00)	226.26	7.00	25.00	..	39
Radhanpur-30	EA	Bajri, Jowar, Wheat	..	T (40.00) W (20.00) TW (20.00)	1,311.00	97.66	57.00	..	40
Radhanpur-20	..	Bajri, Wheat	..	T (48.00) W (8.00) TW (40.00)	1,312.00	174.00	91.46	M	41
Radhanpur-28	EA	Bajri, Jowar, Wheat	..	T (516.00) W (273.00) WE (243.00)	863.98	211.00	47.00	T	42
Radhanpur-32	EA	Bajri, Jowar, Wheat	..	T (127.00) W (46.00) WE (81.00)	509.00	156.89	33.00	..	43
Radhanpur-26	EAg	Bajri, Jowar, Wheat,	..	T (394.00) W (263.00) WE (50.00) TWE (81.00)	532.00	88.33	54.00	..	44
Radhanpur-32	EA	Bajri, Jowar, Wheat	..	T (264.00) W (141.00) WE (101.00) TWE (22.00)	795.00	306.25	54.00	..	45
Radhanpur-33	EA	Bajri, Jowar, Wheat	..	T (719.00) WE (598.00) TWE (121.00)	228.17	65.00	47.00	N	46
Radhanpur-31	EAg	Bajri, Jowar, Wheat	..	T (207.00) WE (207.00)	80.00	11.48	18.00	T	47
Radhanpur-28	EA	Bajri, Jowar, Wheat	..	T (418.00) WE (237.00) TW (181.00)	521.45	40.00	97.00	A Temple of Vallnath Mahadev N150; M12; C11; T4	48

Location Code No.	Name of village	Total area of the village (in hectares)	Total population and number of households	Amenities available (if not available within the village, a dash(-) is shown in the column and next to it in brackets, the distance in broad ranges viz., -5 kms, 5-10 kms and 10 + kms of the nearest place where the facility is available is given.)						
				Educational	Medical	Drinking Water (potable)	Post and Telegraph	Day or days of Market/ Hat, if any	Communication, (Bus-Stop, Railway Station, Water-way)	Approach to village
1	2	3	4	5	6	7	8	9	10	11
49	Vada	3,063.63	7,369 (1,135)	P	PHS,FPC, CHW	T,W	PO,Phone	..	BS	PR
50	Dugrasan	465.05	1,702 (281)	P	RP,CHW	W	PO	..	BS	PR
51	Amblivas	83.50	215 (37)	P	-(-5 Kms)	W	-(-5 kms)	..	-(-5 kms)	KR
52	Shihori	2,727.57	8,223 (1,452)	P,H	MCW,MH, CWC,PHC FPC,RP(2)	T	PTO,Phone	..	BS	PR
53	Umbri	2,733.61	4,854 (765)	P	PHS,D,FPC, CHW(4)	W,Tk,Hp, R,N	PO,Phone	..	BS	PR
54	Jamana Padar	134.88	698 (117)	P	-(-5 kms)	W,Hp	-(-5 kms)	..	-(-5 kms)	KR
55	Raner	2,884.02	4,935 (844)	P,H	RP,CHW(2)	W,Hp	PO,Phone	..	BS	KR
56	Fategadh	220.60	545 (90)	P	CHW	W,Tk	-(-5 kms)	..	-(-5 kms)	KR
57	Jaliya	137.20	454 (75)	P	-(-5 kms)	W,Tk	-(-5 kms)	..	-(-5 kms)	KR
58	Laxmipura	468.45	1,764 (247)	P	CHW	W,Hp	PO	..	BS	KR
59	Kamboi	2,405.15	5,695 (885)	P	PHS,D, FPC,CHW	W,Hp,R	PO,Phone	..	BS	KR
60	Dudasan	841.80	1,525 (265)	P	CHW	W,Hp,R	-(-5 kms)	..	-(-5 kms)	KR
61	Manpur	546.82	1,251 (203)	P	CHW	W	PO	..	BS	PR,KR
62	Mangalpura Nagod	236.24	263 (45)	P	-(5-10 kms)	W	-(-5 kms)	..	-(-5 kms)	KR
63	Nagod	*	396 (65)	P	CHW	W	-(-5 kms)	..	-(-5 kms)	KR

* Area of Nagod village is included in that of village Mangalpur Nagod (L. C. No. 62)

Amenities—*Contd.*			Land use (i. e., area under different types of land use in hectares rounded up to 2 decimal places.)					Remarks (including any place of religious, historical or archaeological interest)	Location Code No.
Nearest town and distance (in km.)	Power Supply	Staple Food	Forest	Irrigated by source	Unirrigated	Culturable waste (including gauchar and groves)	Area not available for cultivation		
12	13	14	15	16	17	18	19	20	1
Radhanpur-32	EA	Bajri, Jowar, Wheat	..	T (2,103.00) W (814 00) WE (1,289.00)	273.63	218.00	469.00	N6: M	49
Radhanpur-34	EAg,EO	Bajri, Jowar, Wheat	..	T (263.00) W (123 00) WE (140.00)	149.00	27.05	26.00	N: M: C	50
Deesa-48	EAg	Bajri, Jowar, Wheat	..	T (43.00) W (19.00) WE (12.00) TWE (12.00)	32.00	6.50	2.00	..	51
Deesa-42	EA	Bajri, Jowar, Wheat, Rice	..	T (1,383.00) W (1,080.00) WE (283.00) TWE (20.00)	809.00	137.00	398.57	N150: M4: C6: T4	52
Patan-35	EAg	Bajri, Jowar, Wheat, Ragi	..	T (1,720.00) W (1,655.00) WE (65.00)	431.61	129.00	453.00	N10	53
Patan-34	..	Bajri, Jowar, Wheat	..	T (49.00) W (49.00)	69.00	4.88	12.00	..	54
Patan-30	EAg	Bajri, Jowar, Wheat	..	T (1,935.00) GC (1,638.00) WE (297.00)	519.02	247.00	183.00	N7: M2: T4	55
Patan-24	..	Bajri, Jowar, Wheat	..	T (159.00) GC (125.00) W (34.00)	41.00	..	20.60	—	56
Patan-25	..	Bajri, Jowar, Wheat	..	T (83.00) GC (59.00) W (24.00)	33.00	1.00	20.20	..	57
Patan-28	EAg	Bajri, Jowar, Wheat	..	T (326.00) GC (40.00) WE (286.00)	120.00	1.00	21.45	C	58
Patan-35	EAg	Bajri, Jowar, Wheat	—	T (1,560.00) GC (141.00) WE (1,419.00)	620.00	74.00	151.15	N20: M: T6	59
Patan-28	EAg	Bajri, Jowar, Wheat	..	T (269.00) GC (4.00) WE (265.00)	127.00	6 00	439.80	..	60
Radhanpur-39	EAg	Bajri, Jowar, Wheat	..	T (343.00) W (242.00) WE (101.00)	166.00	12.00	25.82	T	61
Radhanpur-35	EAg	Bajri, Jowar, Wheat	..	T (81.00) W (75.00) WE (6.00)	21.00	..	134.24	..	62
Radhanpur-33	..	Bajri, Jowar, Wheat	—	..	..	—	—	..	63

TALUKA : KANKREJ

VILLAGE

Amenities and

Location Code No.	Name of village	Total area of the village (in hectares)	Total population and number of households	Amenities available (if not available within the village, a dash(-) is shown in the column and next to it in the brackets, the distance in broad ranges viz. -5 kms, 5-10 kms. and 10 + kms of the nearest place where the facility is available is given.)						
				Educational	Medical	Drinking Water (potable)	Post and Telegraph	Day or days of Market/ Hat, if any	Communication, (Bus-Stop, Railway Station, Waterway)	Approach to village
1	2	3	4	5	6	7	8	9	10	11
64	Balochpur	480.41	816 (119)	P	-(5-10 kms)	W	-(-5 kms)	..	-(-5 kms)	KR
65	Tana	543.04	1,284 (212)	P	CHW	T,W,Tk,Hp	-(-5 kms)	--	BS	PR,KR
66	Sadujivas	286.12	1,257 (181)	P	-(-5 kms)	T,W	-(-5 kms)	..	BS	PR
67	Bhavnagar	430.88	535 (82)	P	PHS,FPC	W,Hp	-(-5 kms)	..	-(-5 kms)	KR
68	Ranakpur	854.78	1,243 (197)	P	CHW	W,Tk	-(-5 kms)	..	BS	PR
69	Nekaria	591.78	585 (79)	P	-(5-10 kms)	W	PO	--	BS	KR
70	Jhotada	229.31	337 (50)	P	-(-5 kms)	W	-(-5 kms)	..	BS	KR
71	Padar	418.29	813 (134)	P	-(-5 kms)	W,Tk	PO	..	BS	KR
72	Tatiyana	1,148.76	1,715 (255)	P	CHW	W,Tk	PO	..	BS	PR,KR
73	Ratanpura	713.28	774 (123)	P	CHW	W,Tk,Hp	-(-5 kms)	--	BS	PR,KR
74	Amarpura	*	332 (54)	P	-(-5 kms)	W	-(-5 kms)	..	BS	KR
75	Un	2,741.53	4,059 (701)	P,H	MCW,CWC, PHS,D.FPC, RP,CHW	W,Hp	PTO,Phone	--	BS	PR
76	Savpura	249.12	263 (45)	P	-(-5 kms)	W	-(-5 kms)	..	-(-5 kms)	KR
77	Bhalgam	487.15	1,785 (278)	P	FPC,CHW	W,Tk,Hp	PO	..	BS	PR,KR
78	Karsanpura	229.92	72 (12)	P	-(-5 kms)	W	-(-5 kms)	--	-(-5 kms)	PR,KR
79	Khengarpura	174.96	244 (35)	P	-(5-10 kms)	W,Tk	-(-5 kms)	--	BS	PR

* Area of Amarpura village is included in that of village Un (L. C. No. 75)

DIRECTORY

Land Use

Amenities—*Contd.*			Land use (i. e., area under different types of land use in hectares rounded up to 2 decimal places.)					Remarks (including any place of religious, historical or archaeological interest)	Location Code No.
Nearest town and distance (in km.)	Power Supply	Staple Food	Forest	Irrigated by source	Unirrigated	Culturable waste (including gauchar and groves)	Area not available for cultivation		
12	13	14	15	16	17	18	19	20	1
Radhanpur-30	EAg	Bajri, Jowar, Wheat	..	T (180.00) W (90.00) WE (90.00)	64.41	6.00	230.00	..	64
Radhanpur-25	EAg	Bajri, Jowar, Wheat	..	T (387.00) W (324.00) WE (63.00)	64.00	23.00	69.04	N5; M3	65
Radhanpur-28	EA	Bajri, Jowar, Wheat	..	T (167.00) W (91.00) WE (76.00)	82.12	25.00	12.00	T	66
Radhanpur-30	EAg	Bajri, Jowar, Wheat	..	T (324.00) W (20.00) WE (304.00)	39.88	29.00	38.00	..	67
Radhanpur-22	ED,EAg	Bajri, Jowar, Wheat	..	T (177.00) W (137.00) WE (40.00)	560.00	52.78	65.00	..	68
Radhanpur-21	EAg	Bajri, Jowar, Wheat	..	T (187.00) W (57.00) WE (130.00)	310.00	81.00	13.78	N; T	69
Radhanpur-20	EA	Bajri, Jowar, Wheat	..	T (24.00) W (24.00)	146.31	51.00	8.00	..	70
Radhanpur-30	EAg	Bajri, Jowar, Wheat, Banti	..	T (96.00) W (50.00) WE (46.00)	282.29	26.00	14.00	T3	71
Radhanpur-20	..	Bajri, Jowar, Wheat	..	T (204.00) W (204.00)	816.00	24.76	104.00	N2	72
Radhanpur-18	..	Bajri, Jowar, Wheat	..	T (168.00) W (168.00)	453.00	47.28	45.00	..	73
Radhanpur-18	ED,EAg	Bajri, Jowar, Wheat	..	..	..	..	..	..	74
Radhanpur-18	EA	Bajri, Jowar, Wheat	..	T (653.00) W (643.00) TWE (10.00)	1,739.00	80.53	269.00	N40; M4; T	75
Radhanpur-20	EAg	Bajri, Jowar, Wheat	..	T(50.00) W (84.00) WE (34.00)	126.00	28.00	11.12	..	76
Radhanpur-21	EAg	Bajri, Jowar, Wheat	..	T (155.00) W (81.00) WE (74.00)	283.15	21.00	28.00	N5; M1 T5	77
Radhanpur-22	EAg	Bajri, Jowar, Wheat	..	T (73.00) W (55.00) WE (18.00)	133.00	1.00	22.92	..	78
Radhanpur-22	EAg	Bajri, Jowar, Wheat	..	T (64.00) W (40.00) WE (24.00)	90.96	11.00	9.00	...	79

Amenities and

Location Code No.	Name of village	Total area of the village (in hectares)	Total population and number of households	Amenities available (if not available within the village, a dash(-) is shown in the column and next to it in the brackets, the distance in broad ranges viz., -5 kms, 5-10 kms, and 10 + kms of the nearest place where the facility is available is given.)						
				Educational	Medical	Drinking Water (potable)	Post and Telegraph	Day or days of Market/ Hat, if any	Communication, (Bus-Stop, Railway Station, Waterway)	Approach to village
1	2	3	4	5	6	7	8	9	10	11
80	Anandpura	327.58	811 (118)	P	CHW	W,Hp	-(-5 kms)	..	-(-5 kms)	PR
81	Nava	96.25	173 (26)	P	-(-5 kms)	W	-(-5 kms)	..	-(-5 kms)	PR
82	Runi	342.19	528 (94)	P	CHW	W,Hp	-(-5 kms)	..	BS	PR
83	Kharia	1,086.24	1,983 (351)	P	CHW(?)	W,Hp	PO	..	BS	KR
84	Nana Jampur	540.08	981 (153)	P	CHW	W	-(-5 kms)	..	-(-5 kms)	KR
85	Amblun	625.50	856 (127)	P	CHW	W,Hp,R	-(-5 kms)	..	BS	KR
86	Thali	249.09	6 (1)	-(-5 kms)	-(10+ kms)	W,Hp	-(-5 kms)	..	BS	KR
87	Ruppura	64.94	98 (16)	-(-5 kms)	-(-5 kms)	W	-(5-10 kms)	..	-(-5 kms)	KR
88	Kasalpura	637.68	794 (135)	P	-(-5 kms)	W,Hp,R	-(-5 kms)	..	BS	KR
89	Anganwada	694.80	1,244 (212)	P	-(-5 kms)	W,Hp,R	-(-5 kms)	..	BS	KR
90	Amarnesda	523.52	910 (152)	P	-(-5 kms)	W,Hp	-(-5 kms)	..	BS	KR
91	Ranawada(Khalsa)	511.92	614 (100)	P	CHW	W,Hp	-(5-10 kms)	..	BS	KR
92	Gangapura	*	130 (21)	P	-(-5 kms)	W,Hp	-(-5 kms)	..	-(-5 kms)	KR
93	Mota Jampur	2,702.76	2,049 (339)	P	PHS,FPC, RP,CHW	W,Hp,R	PO	..	BS	KR
94	Totana	1,463.81	2,140 (364)	P	PHS,D, FPC,CHW	W,Hp,R	PO	..	BS	KR
95	Odha	369.48	802 (119)	P	-(5-10 kms)	W,Hp	-(-5 kms)	..	-(-5 kms)	KR
96	Shia	733.80	850 (164)	P	RP,CHW	W	PO	..	BS	KR
97	Bhadrevadi	889.36	1,248 (233)	P	PHS,FPC	W	PO	..	BS	KR
98	Manpura	1,012.60	1,168 (188)	P	CHW	W,Tk,Hp	-(-5 kms)	..	-(-5 kms)	PR,KR
99	Valpura	988.88	1,642 (251)	P	CHW	W,Hp	PO	..	BS	KR
100	Sudrosan	982.30	970 (165)	P	CHW	W,R	-(5-10 kms)	..	BS	KR

* Area of Sangapura village is included in that of the village Thali (L. C. No 86)

Land Use

Amenities — *Contd.*			Land use (i. e., area under different types of land use in hectares rounded up to 2 decimal places.)					Remarks (including any place of religious, historical or archaeological interest)	Location Code No.
Nearest town and distance (in km.)	Power Supply	Staple Food	Forest	Irrigated by source	Un-irrigated	Culturable waste (including gauchar and groves)	Area not available for cultivation		
12	13	14	15	16	17	18	19	20	1
Radhanpur-25	..	Bajri, Jowar, Wheat	..	T (97.00) W (97.00)	184.00	34.58	12.00	..	80
Radhanpur-25	..	Bajri, Jowar, Wheat	..	T (29.00) W (29.00)	57.25	..	10.00	..	81
Radhanpur-23	ED,EAg	Bajri, Jowar, Wheat	..	T (89.00) WE (89.00)	211.19	28.00	14.00	..	82
Radhanpur-25	EAg	Bajri, Jowar, Wheat	..	T (526.00) W(304.00) WE (222.00)	179.00	186.24	195.00	N3; T	83
Radhanpur-32	EA	Bajri. Jowar, Wheat	..	T (200.00) W (200.00)	146.08	181.00	13.00	..	84
Patan-34	..	Bajri, Jowar, Wheat	..	T (76.00) W (76.00)	286.50	101.00	162.00	..	85
Patan-35	EA	Bajri, Jowar, Wheat	..	T (20.00) W (20.00)	67.09	..	162.00	N; C	86
Patan-38	..	Bajri, Jowar, Wheat	..	T (4.00) W (4.00)	8.00	..	52.94	..	87
Patan-38	EAg	Bajri. Jowar, Wheat	..	T (158.00) W (118.00) WE (40.00)	99.00	94.68	286.00	T2	88
Patan-35	EAg	Bajri, Jowar, Wheat	..	T (168.00) WE (168.00)	478.80	4.00	44.00	T2	89
Patan-30	..	Bajri, Jowar, Wheat	..	T (40.00) W (40.00)	339.52	108.00	36.00	..	90
Patan-35	EA	Bajri, Jowar, Wheat	..	T (34.00) W (34.00)	410.00	17.92	50.00	..	91
Patan-38	EAg,EO	Bajri Jowar, Wheat	..	..	..	..	..	..	92
Patan-32	..	Bajri, Jowar, Wheat	..	T (166.00) W (166.00)	1,007.00	1,084.00	445.76	..	93
Radhanpur-36	ED,EO	Bajri, Jowar, Wheat, Rice	..	T (202.00) W (202.00)	905.00	98.81	258.00	T	94
Radhanpur-24	EA	Bajri, Jowar, Wheat	..	T (45.00) W (45.00)	168.00	65.00	91.48	..	95
Radhanpur-25	EA	Bajri, Jowar, Wheat	..	T (354.00) W (308.00) WE (46.00)	216.00	10.80	153.00	..	96
Radhanpur-17	EA	Bajri, Jowar, Wheat	..	T (240.00) W (189.00) WE (51.00)	436.00	14.00	199.36	T	97
Radhanpur-16	EA	Bajri, Jowar, Wheat	..	T (181.00) W (141·00) WE (40.00)	743.00	48.60	40.00	N	98
Radhanpur-20	ED,EO	Bajri, Jowar, Wheat	..	T (162.00) W (162.00)	723.00	47.00	56.88	N5; M	99
Radhanpur-32	..	Bajri, Jowar, Wheat	..	T (212.00) W(212.00)	617.00	20.30	133.00	..	100

TALUKA : KANKREJ

VILLAGE

Amenities and

Location Code No.	Name of village	Total area of the village (in hectares)	Total population and number of households	Amenities available (if not available within the village, a dash(–) is shown in the column and next to it in the brackets, the distance in broad ranges viz., –5 kms, 5–10 kms and 10+ kms of the nearest place where the facility is available is given,)						
				Educational	Medical	Drinking Water (potable)	Post and Telegraph	Day or Days of Market/ Hat, if any	Communication (Bus-Stop, Railway Station, Water-way)	Approach to village
1	2	3	4	5	6	7	8	9	10	11
101	Sohanpura	610.82	343 (57)	P	CHW	W,R	–(5–10 kms)	..	BS	KR
102	Kasara	1,135.30	838 (161)	P	CHW	W,TW,Hp	PO	..	BS	PR,KR
103	Vithlod	295.30	189 (28)	P	–(–5 kms)	W	–(–5 kms)	..	–(–5 kms)	KR
104	Devpura	700.80	691 (113)	P	–(–5 kms)	W,Tk,TW	–(–5 kms)	..	BS	KR
105	Gunthawada (Dalpatpura)	225.58	124 (16)	P	–(–5 kms)	W,Tk	–(–5 kms)	..	–(–5 kms)	KR
106	Dhanera	629.20	568 (104)	P	–(5–10 kms)	W,TW	–(–5 kms)	..	BS	KR
	Total	**79,550.09**	**147,201 (23,875)**	**P (102) H (6) PUC (1)**						**MCW (3) MH (2) CWC (3) PHC (1) PHS (14) D (6) FPC (16) RP (13) CHW (65)**

Note : The figures in the last line indicate Taluka totals. The figures in brackets in this line under Col. 5, 6 and 20 indicate the number of those particular amenities.

Land Use

Amenities—*Contd.*			Land use (i. e., area under different types of land use in hectares rounded up to 2 decimal places.)					Remarks (including any place of religious, historical or archaeological interest)	Location Code No.
Nearest town and distance (in km.)	Power Supply	Staple Food	Forest	Irrigated by source	Unirrigated	Culturable waste (including gauchar and groves)	Area not available for cultivation		
12	13	14	15	16	17	18	19	20	1
Radhanpur–20	..	Bajri, Jowar, Wheat	..	T (82.00) W (42.00) R (40.00)	204.00	33.82	291.00	..	101
Patan–30	..	Bajri, Jowar Wheat, Rice	..	T (190.00) W (150.00) TW (40.00)	671.00	236.00	38.30	An Old Temple of Shiv Visnu and, Brahma N3	102
Patan–28	..	Bajri, Jowar Wheat, Rice	..	T (36.00) W (30.00) TW (6.00)	50.00	148.30	61.00	..	103
Patan–22	..	Bajri, Jowar Wheat, Rice	..	T (101.00) W (85.00) TW (16.00)	307.00	146.00	146.80	..	104
Patan–25	..	Bajri, Jowar Wheat, Rice	..	T (30.00) W (30.00)	81.58	2.00	112.00	..	105
Patan–19	..	Bajri, Jowar Wheat, Rice	..	T (125.00) W (34.00) TW (91,00)	322.20	116.00	66.00	..	106
			..	28,691.00	34,825.14	6,879.26	9,154.69	N (448) M (38) C (21) T (72)	

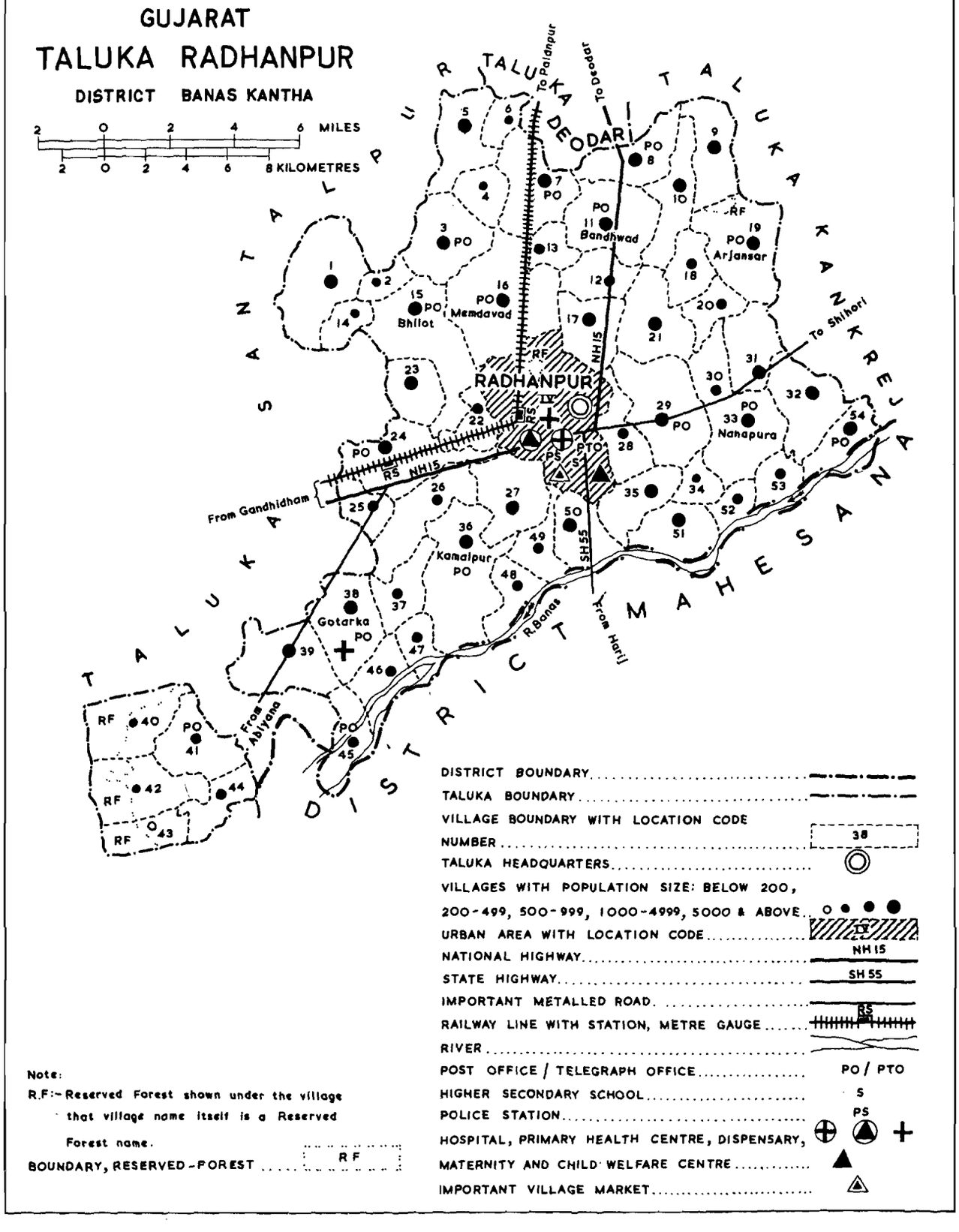
GUJARAT
TALUKA RADHANPUR
DISTRICT BANAS KANTHA
2 0 2 4 6 MILES
2 0 2 4 6 8 KILOMETRES
TALUKA SANTALPUR
TALUKA DEODAR
TALUKA KANKREJ
TALUKA MAHESANA
DISTRICT
To Palanpur
To Deodar
To Shihori
From Gandhidham
From Abiyana
From Harij
RADHANPUR
Bhiloi
Memdavad
Bandhwad
Arjansar
Nanapura
Kamalpur
Gotarka
R.Banas
NH15
SH55
RS
PO
PTO
PS
S
RF
DISTRICT BOUNDARY
TALUKA BOUNDARY
VILLAGE BOUNDARY WITH LOCATION CODE NUMBER
38
TALUKA HEADQUARTERS
VILLAGES WITH POPULATION SIZE: BELOW 200, 200-499, 500-999, 1000-4999, 5000 & ABOVE
URBAN AREA WITH LOCATION CODE
NATIONAL HIGHWAY
NH 15
STATE HIGHWAY
SH 55
IMPORTANT METALLED ROAD
RAILWAY LINE WITH STATION, METRE GAUGE
RS
RIVER
POST OFFICE / TELEGRAPH OFFICE
PO / PTO
HIGHER SECONDARY SCHOOL
S
POLICE STATION
PS
HOSPITAL, PRIMARY HEALTH CENTRE, DISPENSARY, MATERNITY AND CHILD WELFARE CENTRE
IMPORTANT VILLAGE MARKET
Note:
R.F:- Reserved Forest shown under the village that village name itself is a Reserved Forest name.
BOUNDARY, RESERVED-FOREST
RF

TALUKA
RADHANPUR

ALPHABETIC LIST OF VILLAGES

5. RADHANPUR TALUKA

Sl. No.	Name of Village	Location Code No.	Page No. Part A Village Directory	Page No. Part B Primary Census Abstract
1	2	3	4	5
1	Agichana	41	94	60
2	Aihabad	18	92	58
3	Amirpura	35	94	58
4	Arjansar	19	92	58
5	Badarpura	53	96	60
6	Bandhwad	11	92	58
7	Bhadia	30	94	58
8	Bhilot	15	92	58
9	Bismillaganj	43	96	60
10	Chalwada	7	92	58
11	Chhaniathal	6	96	60
12	Dehgam	39	94	60
13	Delana	37	94	60
14	Dev	8	92	58
15	Dharavadi	32	94	58
16	Dholakda	45	96	60
17	Gotarka	38	94	60
18	Gulabpura	47	96	60
19	Javantri	3	92	58
20	Jetalpura	31	94	58
21	Jorawarganj	40	94	60
22	Kalyanpura	22	94	58
23	Kamalpur	36	94	60
24	Kamalpur	54	96	60
25	Karasangadh	42	96	60
26	Kolapur	12	92	58
27	Limbadka	2	92	58
28	Lotia	5	92	58
29	Maghapura	52	96	60
30	Masali	51	96	60
31	Memdavad	16	92	58
32	Moti Pipli	24	94	58
33	Najupura	48	96	60
34	Nanapura	33	94	58
35	Nani Pipli	25	94	58
36	Nayatwada	23	94	58
37	Panvi	4	92	58
38	Pedashpura	44	96	60
39	Porana	21	94	58
40	Rangapura	14	92	58
41	Sabadalpura	50	96	60
42	Santhli	1	92	58
43	Sardarpura	28	94	58
44	Sarkarpura	26	94	58
45	Satun	27	94	58
46	Shahpur	34	94	58
47	Shergadh	49	96	60
48	Sherganj	17	92	58
49	Sinad	29	94	58
50	Subapura	9	92	58
51	Sultanpura	10	92	58
52	Surka	13	92	58
53	Thikaria	6	92	58
54	Vijaynagar	20	92	58

Amenities and

Location Code No.	Name of village	Total area of the village (in hectares)	Total population and number of households	Amenities available (if not available within the village, a dash(-) is shown in the column and next to it in the brackets, the distance in broad ranges viz. -5 kms, 5-10 kms. and 10 + kms of the nearest place where the facility is available is given.)						
				Educational	Medical	Drinking Water (potable)	Post and Telegraph	Day or days of Market/ Hat, if any	Communication, (Bus-Stop, Railway Station, Waterway)	Approach to village
1	2	3	4	5	6	7	8	9	10	11
1	Santhli	1,789.01	1,307 (219)	P	CHW	Tk,TW	-(5-10 kms)	..	BS	KR
2	Limbadka	418.80	296 (60)	P	-(-5 kms)	Tk,TW	-(-5 kms)	..	BS	KR
3	Javantri	1,331.81	1,552 (254)	P	PHS,FPC, CHW	W,Tk	PO	..	BS	KR
4	Panvi	596.90	324 (53)	P	CHW	Tk	-(-5 kms)	..	BS	KR
5	Lotia	1,295.02	1,276 (190)	P	-(10+ kms)	W,Tk	-(10+ kms)	..	BS	KR
6	Thikaria	368.69	407 (59)	P	-(10+ kms)	W,Tk	-(10+ kms)	..	BS	KR
7	Chalwada	1,421.33	1,416 (230)	P	CHW	W,Tk	PO	..	BS	KR
8	Dev	1,228.31	1,473 (246)	P	CHW	W,Tk,TW	PO	..	BS,RS	PR,KR
9	Subanpura	1,184.28	1,308 (222)	P	-(10+ kms)	W,Tk,TW	PO	..	BS	KR
10	Sultanpura	990.56	1,293 (211)	P	-(10+ kms)	W,Tk TW	-(-5 kms)	..	BS	KR
11	Banchwad	1,483.71	2,613 (430)	P,H	-(10+ kms)	W,Tk,TW, Hp	PO	..	BS	PR
12	Kolapur	699.57	893 (145)	P	-(5-10 kms)	W,Tk,TW	-(-5 kms)	..	BS	PR,KR
13	Surka	368.77	491 (73)	P	-(10+ kms)	W,Tk	-(10+ kms)	..	-(-5 kms)	KR
14	Rangapura	452.69	324 (52)	P	-(-5 kms)	W,Tk,TW	-(-5 kms)	..	-(-5 kms)	KR
15	Bhilot	2,178.20	2,128 (340)	P(2)	CHW	W,Tk,TW, C	PO	..	BS	KR
16	Memdavad	2,541.69	2,887 (461)	P	CHW	W,Tk	PO	..	BS	KR
17	Sherganj	915.71	1,157 (171)	P	-(5-10 kms)	W,Tk,TW	-(5-10 kms)	..	BS	PR,KR
18	Alhabad	708.77	958 (162)	P	CHW	W,Tk,TW	Phone	..	BS	KR
19	Arjansar	1,708.81	1,982 (353)	P	CHW	W,Tk,TW, Hp	PO	..	BS	KR
20	Vijaynagar	513.78	805 (138)	P	CHW	W,Tk,TW	-(-5 kms)	..	BS	KR

Land Use

Amenities– *Contd.*			Land use (i. e.,' area under different types of land use in hectares rounded up to 2 decimal places.)					Remarks (including any place of religious, historical or archaeological interest)	Location Code No.
Nearest town and distance (in km.)	Power Supply	Staple Food	Forest	Irrigated by source	Un-irrigated	Culturable waste (including gauchar and groves)	Area not available for cultivation		
12	13	14	15	16	17	18	19	20	1
Radhanpur, 16	..	Bajri, Jowar	..	..	1,137.01	605.00	47.00	..	1
Radhanpur-10	..	Bajri, Jowar	..	..	288.00	84.00	46.80	..	2
Radhanpur-12	..	Bajri, Jowar, Wheat, Rice	..	..	1,058.00	193.81	80.00	..	3
Radhanpur-15	..	Bajri, Jowar, Wheat, Rice	..	..	465.00	79.00	52.90	..	4
Radhanpur-16	..	Bajri, Jowar	..	..	1,039.02	124.00	132.00	..	5
Radhanpur-19	..	Bajri, Jowar	..	..	273.00	93.69	2.00	..	6
Radhanpur-15	..	Bajri, Jowar, Wheat	..	T (13.00) W (13.00)	1,199.33	85.00	124.00	T	7
Radhanpur-14	EAg	Bajri, Jowar, Wheat	..	T (158.00) W (0.00) Tk (20.00) WE (33.00) TW (28.0) TWE (57.00)	959.00	72.31	39.00	The Temple of Himja Mataji	8
Radhanpur-16	EAg	Bajri, Jowar, Wheat	..	T (425.00) W (407.00) WE (18.00)	623.28	135.00	1.00	N	9
Radhanpur-15	EAg	Bajri, Jowar, Wheat	..	T (399.00) W (358.00) WE (41.00)	415.56	149.00	27.00	N	10
Radhanpur-12	EA	Bajri, Jowar, Wheat	..	T (135.00) WE (107.00) Tk (21.00) R (7.00)	1,165.71	122.00	61.00	N5	11
Radhanpur-3	EA	Bajri, Jowar, Wheat	..	T (59.00) W (59.00)	517.00	59.00	24.57	..	12
Radhanpur-14	..	Bajri, Jowar, Wheat	..	..	321.00	27.77	20.00	..	13
Radhanpur-12	..	Bajri Jowar	..	..	291.00	137.00	24.69	..	14
Radhanpur-09	ED	Bajri, Jowar, Wheat	..	..	1,573.20	565.00	40.00	M2	15
Radhanpur-7	ED,EAg	Bajri, Jowar, Wheat	..	..	2,058.69	386.00	97.00	M	16
Radhanpur-5	..	Bajri, Jowar, Wheat	..	..	864.00	2.00	49.71	..	17
Radhanpur-10	..	Bajri, Jowar, Wheat	..	T (107.00) W (107.00)	505.00	64.00	32.77	..	18
Radhanpur-18	ED,EAg	Bajri, Jowar, Wheat	..	T (255.00) WE (255.00)	1,059.81	315.00	79.00	..	19
Radhanpur-12	..	Bajri, Jowar, Wheat	..	T (33.00) W (33.00)	404.00	47.78	29.00	..	20

Location Code No.	Name of village	Total area of the village (in hectares)	Total population and number of households	Amenities available (if not available within the village, a dash(-) is shown in the column and next to it in the brackets, the distance in broad ranges viz., -5 kms, 5-10 kms, and 10 + kms of the nearest place where the facility is available is given.)						
				Educational	Medical	Drinking Water (potable)	Post and Telegraph	Day or days of Market/ Hat, if any	Communication, (Bus-Stop, Railway Station, Water-way)	Approach to village
1	2	3	4	5	6	7	8	9	10	11
21	porana	1,090.47	1,157 (190)	P	-(5-10 kms)	W,Tk,TW	-(5-10 kms)	..	BS	PR
22	Kalyanpura	428.70	507 (83)	P	-(5-10 kms)	W,Tk,TW	-(-5 kms)	..	BS	PR,KR
23	Nayatwada	768.19	1,078 (176)	P	-(10+ kms)	W,Tk,TW	-(-5 kms)	..	-(-5 kms)	PR,KR
24	Moti Pipli	1,408.82	1,447 (254)	P	-(10+ kms)	W,Tk	PO	..	BS,RS	PR,KR
25	Nani Pipli	698.08	958 (164)	P	CHW	W,Tk,TW	-(-5 kms)	..	BS	KR
26	Sarkarpura	1,106.18	969 (148)	P	-(10+ kms)	W,Tk,TW	-(-5 kms)	..	-(-5 kms)	KR
27	Satun	1,436.00	1,564 (258)	P	CHW	W,Tk,N	-(5-10 kms)	..	BS	KR
28	Sardarpura	733.51	678 (109)	P	CHW	W,Tk,TW, C,N	-(-5 kms)	..	BS	PR,KR
29	Sinad	1,797.34	1,655 (292)	P	CHW	W,Tk,TW, C,N	PO,Phone	..	-(-5kms)	PR,KR
30	Bhadia	525.85	639 (118)	P	-(5-10 kms)	W,Tk,TW, S	-(5-10 kms)	..	BS	PR,KR
31	Jetalpura	893.59	1,385 (234)	P(2)	PHS,FPC	W,Tk,S	-(5-10 kms)	..	BS	PR,KR
32	Dharavadi	1,220.22	1,652 (280)	P	-(10+ kms)	W,Tk,TW	-(10+ kms)	..	BS	KR
33	Nanapura	1,482.53	1,444 (240)	P	PHS,FPC, CHW,O	W,Tk,TW, C	PO	..	BS	KR
34	Shahpur	388.19	267 (36)	P	-(10+ kms)	TW	-(5-10 kms)	..	-(5-10 kms)	KR
35	Amirpura	810.20	1,121 (182)	P	-(5-10 kms)	Tk,TW	-(-5 kms)	..	BS	KR
36	Kamalpur	2,218.63	2,778 (433)	P	PHS,FPC, CHW	TW	PO	..	BS	PR
37	Delana	770.84	685 (112)	P	CHW	W,Tk	-(10+ kms)	..	BS	KR
38	Gotarka	1,220.36	1,729 (296)	P,H	D,(2),RP, CHW,O	W,TW	PO	..	BS	KR
39	Delgam	1,661.41	1,594 (255)	P	CHW	W,Tk,TW	-(-5 kms)	..	BS	KR
40	Jorawarganj	1,285.59	277 (39)	P	-(5-10 kms)	R	-(10+ kms)	..	-(5-10 kms)	KR
41	Agichana	1,177.15	823 (149)	P	-(5-10 kms)	Tk,TW,R	PO	..	-(5-10 kms)	KR

DIRECTORY

Land Use

Amenities—*Contd.*			Land use (i. e., area under different types of land use in hectares rounded up to 2 decimal places.)					Remarks (including any place of religious, historical or archaeo-logical interest)	Location Code No.
Nearest town and distance (in km.)	Power Supply	Staple Food	Forest	Irrigated by source	Un-irrigated	Culturable waste (including gauchar and groves)	Area not available for cultivation		
12	13	14	15	16	17	18	19	20	1
Radhanpur-6	..	Bajri, Jowar, Wheat	..	T (2.00) TK (2.00)	746.00	253.00	89.47	..	21
Radhanpur-5	..	Bajri, Jowar, Wheat	..	..	319.70	63.00	46.00	..	22
Radhanpur-9	..	Bajri, Jowar, Wheat	..	..	644.00	86.19	38.00	..	23
Radhanpur-8	EO	Bajri, Wheat, Rice	..	T (5.00) R (5.00)	1,234.82	..	169.00	..	24
Radhanpur-12	..	Bajri, Jowar, Wheat, Rice	31.00	T (3.00) TK (3.00)	463.00	143.00	58.08	..	25
Radhanpur-9	..	Bajri, Wheat	..	T (34.00) W (10.00) TK (24.00)	924.00	101.00	47.18	..	26
Radhanpur-6	..	Bajri, Jowar, Wheat	..	T (22.00) W (12.00) R (10.00)	1,144.00	139.00	131.00	..	27
Radhanpur-2	EA	Bajri, Jowar, Wheat	..	T (77.00) GC (77.00)	503.51	64.00	89.00	..	28
Radhanpur-5	..	Bajri, Jowar, Wheat	..	T (131.00) GC (131.00)	1,370.34	213.00	83.00	N2; M: C	29
Radhanpur-8	..	Bajri Jowar, Wheat	..	..	477.85	25.00	23.00	..	30
Radhanpur-8	..	Bajri, Jowar, Wheat	..	..	744.00	118.00	31.59	..	31
Radhanpur-14	EAg	Bajri, Jowar, Wheat	..	T (121.00) W (85.00) WE (36.00)	943.00	49.00	107.22	..	32
Radhanpur-13	..	Bajri, Jowar, Wheat	..	T (20.00) W (20.00)	1,190.00	130.53	142.00	N10	33
Radhanpur-13	..	Bajri, Jowar, Wheat	..	..	347.00	31.00	10.19	..	34
Radhanpur-5	..	Bajri, Wheat	..	..	644.00	99.20	67.00	..	35
Radhanpur-10	EAg	Bajri, Jowar, Wheat	..	T (121.00) WE (121.00)	608.00	361.63	1,128.00	..	36
Radhanpur-13	..	Bajri, Jowar, Wheat, Rice	..	T (1.00) TK (1.00)	631.00	42.00	96.84	..	37
Radhanpur-20	ED,EO	Bajri, Jowar, Wheat	..	..	556.00	299.00	365.36	A Rimji Mandir and Dargah of Gotarka Pir	38
Radhanpur-22	..	Bajri, Wheat	..	..	1,287.00	240.41	134.00	..	39
Radhanpur-36	..	Bajri, Jowar, Wheat, Rice	494.00	..	251.59	82.00	458.00	..	40
Radhanpur-36	..	Bajri, Jowar, Wheat, Rice	..	T (51.00) TW (20.00) TK (6.00) R (25.00)	550.00	369.15	207.00	..	41

TALUKA : RADHANPUR

VILLAGE

Amenities and

Location Code No.	Name of village	Total area of the village (in hectares)	Total population and number of households	Amenities available (if not available within the village, a dash(-) is shown in the column and next to it in the brackets, the distance in broad ranges viz., -5 kms, 5-10 kms and 10+ kms of the nearest place where the facility is available is given,)						
				Educational	Medical	Drinking Water (potable)	Post and Telegraph	Day or Days of Market/ Hat, if any	Communication (Bus-Stop, Railway Station, Waterway)	Approach to village
1	2	3	4	5	6	7	8	9	10	11
42	Kesarsangadh	1417.68	339 (76)	P	-(-5 kms)	W,Tk,TW	-(5-10 kms)	..	-(5-10 kms)	KR
43	Bismilaganj	730.42	169 (26)	P	-(-5 kms)	W,Tk	-(10+ kms)	..	-(-5 kms)	KR
44	Pedashpura	705.99	928 (143)	P	RP	W,Tk,TW	-(5-10 kms)	..	BS	KR
45	Dholakda	842.41	683 (119)	P	CHW	Tk,TW, HP	PO	..	BS	KR
46	Chhanpathal	786.95	796 (133)	P	-(10+ kms)	Tk,TW,R	-(-5 kms)	..	BS	KR
47	Gulabpura	476.31	505 (79)	P	CHW	Tk,TW,R	-(5 kms)	..	-(-5 kms)	KR
48	Najupura	806.15	943 (150)	P	-(10+ kms)	W,Tk,R	-(10+ kms)	..	-(-5 kms)	KR
49	Shergadh	611.28	760 (125)	P	-(10+ kms)	W,Tk,R	-(10+ kms)	..	BS	KR
50	Sabadalpura	1,010.00	1,146 (194)	P	PHS,FPC, CHW	W,Tk,R	-(5-10 kms)	..	BS	KR
51	Masali	1,249.16	1,370 (217)	P	CHW	W,Tk, R,TW	-(-5 kms)	..	BS	KR
52	Maghapura	465.96	956 (146)	P	-(10+ kms)	Tk,R,TW	- 5-10 kms)	..	-(5-10 kms)	KR
53	Badarpura	605.24	710 (124)	P	-(10+ kms)	W,Tk, TW	-(-5 kms)	..	BS	KR
54	Kamalpur	942.51	1,478 (242)	P	-(10+ kms)	W,TW, HP,R	PO	..	BS	KR
	Total	**55,867.32**	**60,040 (9,897)**	**P (56) H (2)**	**PHS (5) D (2) FPC (5) RP (2) CHW (23) O (2)**					

Note : The figures in the last line indicate Taluka totals. The figures in brackets in this line under Col. 5, 6 and 20 indicate the number of those particular amenities.

DIRECTORY

Land Use

Amenities—*Contd.*			Land use (i. e., area under different types of land use in hectares rounded up to 2 decimal places.)					Remarks (including any place of religious, historical or archaeo-logical interest)	Loca-tion Code No.
Nearest town and distance (in km.)	Power Supply	Staple Food	Forest	Irrigated by source	Un-irrigated	Cultu-rable waste (inclu-ding gauchar and groves)	Area not availa-ble for culti-vation		
12	13	14	15	16	17	18	19	20	1
Radhanpur-33	..	Bajri, Jowar, Wheat	504.68	T (33.00) R (33.00)	110.00	14.00	756.00	..	42
Radhanpur-36	..	Bajri, Jowar, Wheat	308.00	..	230.00	3.00	189.42	..	43
Radhanpur-35	..	Bajri, Jowar, Wheat	..	..	530.00	23,99	152.00	M	44
Radhanpur-26	..	Bajri, Jowar, Wheat	..	..	724.00	42.00	76.41	..	45
Radhanpar-24	..	Bajri, Jowar, Wheat	..	T (101.00) R (101.00)	319.95	104.00	162.00	..	46
Radhanpur-16	..	Bajri, Jowar, Wheat	..	..	388.00	17.31	71.00	..	47
Radhanpur-12	..	Bajri, Jowar, Wheat	..	T (81.00) W (81.00)	440.15	155.00	130.00	N	48
Radhanpur-11	..	Bajri, Jowar, Wheat, Rice	..	T (132.00) W (132.00)	376.00	21.00	82.28	N	49
Radhanpur-6	EAg	Bajri, Jowar, Wheat, Rice	..	T (109.00) W (109.00)	617.00	250.00	34.00	N	50
Radhanpur-9	EAg	Bajri, Jowar, Wheat	..	T (162.00) W (162.00)	519.16	206.00	361.00	N2; T2	51
Radhanpur-11	..	Bajri, Jowar, Wheat	..	..	279.00	42.96	144.00	..	52
Radhanpur-14	EAg	Bajri, Jowar, Wheat, Rice	8.00	T (202.00) GC (121.00) W (20.00) WE (61.00)	281.00	15.00	99.24	N	53
Radhanpur-16	EAg	Bajri, Jowar, Wheat, Rice	..	T (486.00) W (101.00) WE (385.00)	277.00	6.00	173.51	N2; C; T5	54
			1,345.68	3,478.00	36,926.68	7,155.73	6,961.23	N (27) M (5) C (2) T (8)	

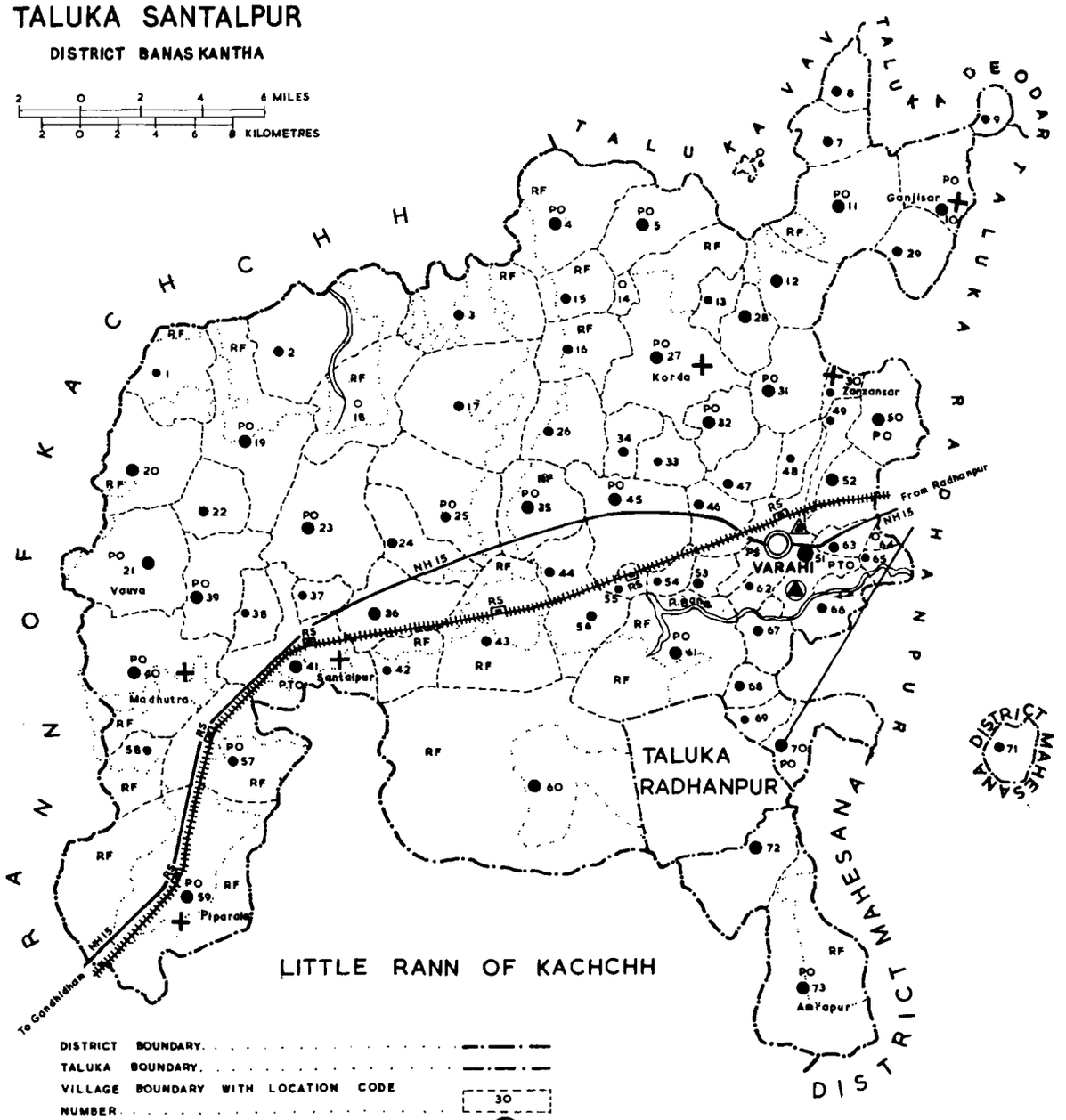
GUJARAT
TALUKA SANTALPUR
DISTRICT BANAS KANTHA
2 0 2 4 6 MILES
2 0 2 4 6 8 KILOMETRES
TALUKA VAV
TALUKA DEODAR
TALUKA KANKREJ
TALUKA RADHANPUR
DISTRICT MAHESANA
LITTLE RANN OF KACHCHH
Ganjisar
Korda
Zanzansar
Vaava
Santalpur
Madhutra
Piparala
VARAHI
To Gandhidham
From Radhanpur
NH 15
R.S.
P.S.
P.T.O.
RF
PO
DISTRICT BOUNDARY
TALUKA BOUNDARY
VILLAGE BOUNDARY WITH LOCATION CODE NUMBER
TALUKA HEADQUARTERS
VILLAGES WITH POPULATION SIZE: BELOW 200, 200-499, 500-999, 1000-4999, 5000 & ABOVE
NATIONAL HIGHWAY
IMPORTANT METALLED ROAD
RAILWAY LINE WITH STATION, METRE GAUGE
RIVER
POST OFFICE/TELEGRAPH OFFICE
POLICE STATION
IMPORTANT VILLAGE HAT
PRIMARY HEALTH CENTRE, DISPENSARY
BOUNDARY, RESERVED-FOREST
Note:-
R.F:-Reserved Forest shown under the village that village name itself is a Reserved Forest name.

TALUKA
SANTALPUR

ALPHABETIC LIST OF VILLAGES

6. SANTALPUR TALUKA

Sl. No.	Name of Village	Location Code No.	Page No. Part A Village Directory	Page No. Part B Primary Census Abstract
1	2	3	4	5
1	Abiyana	70	108	66
2	Aluvas	18	102	64
3	Amrapur	73	108	66
4	Antarnesh	60	106	66
5	Babra	25	104	64
6	Bakutra	23	104	64
7	Bamnoli	45	106	66
8	Barara	22	102	64
9	Bavarda	24	104	64
10	Boruda	7	102	64
11	Chadiyana	71	108	66
12	Chalanda	8	102	64
13	Charanka	2	102	64
14	Chhansara	43	104	66
15	Dabhp	34	104	64
16	Daigamda	44	103	66
17	Daisar	29	104	64
18	Daldi	26	104	64
19	Datrana	39	104	66
20	Dhokavada	19	102	64
21	Dhrandava	9	102	64
22	Eval	1	102	64
23	Fangli	3	102	64
24	Fulpura	48	105	66
25	Gadha	28	104	64
26	Gadsap	72	108	66
27	Ganjisar	10	102	64
28	Garambadi	57	106	66
29	Gokhantar	61	106	66
30	Hamirpura	66	106	66
31	Jakhotra	20	102	64
32	Jamvada	16	102	64
33	Jarusa	32	104	64
34	Joravargadh	49	106	66
35	Kalyanpura	37	104	66
36	Kamalpura	53	106	66
37	Kesargadh	6	102	64
38	Kilana	5	102	64
39	Koliwada	50	106	66
40	Korda	27	104	64
41	Lakhapura	62	106	66
42	Limgamda	67	108	66
43	Lodra	11	102	64
44	Luni-Chana	69	108	66
45	Madhutra	40	104	66
46	Manpura	46	106	66
47	Naliya	54	106	66
48	Navagam	63	106	66
49	Par	36	104	66
50	Parsund	56	106	66
51	Patanka	17	102	64
52	Piparala	59	106	66
53	Rajusara	42	104	66
54	Rampura	13	102	64
55	Ranmalpura	38	104	66
56	Rozu	58	106	66
57	Sadpura	52	106	66
58	Santalpur	41	104	66
59	Sherpura	47	106	66
60	Sidhada	35	104	64
61	Unadi	68	108	66
62	Unarot	33	104	64
63	Undargadha	65	106	66
64	Vaghpura	55	106	66
65	Vandhiya	64	106	66
66	Varahi	5	106	66
67	Varanosari	15	102	64
68	Vauva	21	102	64
69	Vavdi	14	102	64
70	Zandala	12	102	64
71	Zanzansar	30	104	64
72	Zazam	4	104	64
73	Zekada	31	104	64

TALUKA : SANTALPUR

VILLAGE

Amenities and

Location Code No.	Name of village	Total area of the village (in hectares)	Total population and number of households	Amenities available (if not available within the village, a dash(-) is shown in the column and next to it in the brackets, the distance in broad ranges viz. -5 kms, 5-10 kms. and 10 + kms of the nearest place where the facility is available is given.)						
				Educational	Medical	Drinking Water (potable)	Post and Telegraph	Day or days of Market/ Hat, if any	Communication, (Bus-Stop, Railway Station, Waterway)	Approach to village
1	2	3	4	5	6	7	8	9	10	11
1	Eval	1,955.61	381 (69)	P	-(5-10 kms)	W,Tk	-(5-10 kms)	..	-(5-10 kms)	KR
2	Charanka	4,097.90	769 (143)	P	-(10+ kms)	W,Tk	-(5-10 kms)	..	-(5-10 kms)	KR
3	Fangli	3,027.32	529 (95)	P	-(10+ Kms)	W,Tk,R, N	-(10+ kms)	..	BS	KR
4	Zazam	3,049.18	1,538 (291)	P	PHS,FPC, CHW	W,Tk,N	PO	..	BS	KR
5	Kilana	1,838.77	1,129 (187)	P	-(0+ kms)	W,Tk	PO	..	-(10+ kms)	KR
6	Kesargadh	108.68	114 (18)	-(10+kms)	-(10+ kms)	W,Tk	-(10+ kms)	..	-(10+ kms)	KR
7	Boruda	1,081.60	831 (162)	P	-(10+ kms)	W,Tk	-(5-10 kms)	..	BS	KR
8	Chalanda	880.41	559 (96)	P	-(10+ kms)	W,Tk	-(5-10 kms)	..	BS	KR
9	Dhrandava	411.95	372 (65)	P	-(10+ kms)	W,Tk	-(10+ kms)	..	-(10+ kms)	KR
10	Ganjisar	1,716.78	1,354 (222)	P	D	T,W,Tk, TW	PO	..	BS	KR
11	Lodra	2,376.34	1,681 (278)	P	-(10+ kms)	W,Tk	PO	..	BS	KR
12	Zandala	2,217.63	1,302 (216)	P	PHS,FPC	T,W,Tk, TW	-(10+ kms)	..	BS	KR
13	Rampura	541.02	231 (33)	P	RP,CHW	T,Tk,TW	-(5-10 kms)	..	-(5-10 kms)	KR
14	Vavdi	230.84	177 (26)	-(-5-10kms)	RP,CHW	W,Tk	-(5-10 kms)	..	-(5-10 kms)	KR
15	Varanosari	1,158.53	539 (92)	P	-(10+ kms)	W,Tk	-(10+ kms)	..	-(5-10 kms)	KR
16	Jamvada	1,457.34	538 (95)	P	RP,CHW	W,Tk	-(5-10 kms)	..	-(5-10 kms)	KR
17	Patanka	3,735.75	513 (90)	P	-(10+ kms)	Tk	-(5-10 kms)	..	-(5-10 kms)	KR
18	Aluvas	2,283.96	186 (36)	P	-(10+ kms)	W,Tk,R	-(10+ kms)	..	-(5-10 kms)	KR
19	Dhokavada	3,642.56	1,273 (223)	P	-(5-10 kms)	W,Tk	PO	..	-(10+ kms)	KR
20	Jakhotra	2,324.74	1,313 (236)	P	-(10+ kms)	W,Tk,R	-(10+ kms)	..	BS	KR
21	Vauva	3,053.81	2,207 (405)	P,H	-(5-10 kms)	W,Tk	PO	..	ES	KR
22	Barara	1,254.69	627 (118)	P	-(10+ kms)	W,Tk	-(5-10 kms)	..	-(-5 kms)	KR

DIRECTORY

Land Use

Amenities—*Contd.*			Land use (i. e., area under different types of land use in hectares rounded up to 2 decimal places.)					Remarks (including any place of religious, historical or archaeo-logical interest)	Location Code No.
Nearest town and distance (in km.)	Power Supply	Staple Food	Forest	Irrigated by source	Un-irrigated	Cultu-rable waste (including gauchar and groves)	Area not availa-ble for culti-vation		
12	13	14	15	16	17	18	19	20	1
Radhanpur-69	..	Bajri, Jowar, Wheat	..	..	1,135.00	11.00	809.61	..	1
Radhanpur-43	..	Bajri, Jowar, Wheat	..	..	1,113.00	14.90	2,970.00	..	2
Radhanpur-45	..	Bajri, Jowar, Wheat, Rice	..	..	830.00	9.00	2,188.32	..	3
Radhanpur-43	..	Bajri, Jowar, Wheat, Rice	..	..	2,011.00	44.18	994.00	N	4
Radhanpur-53	..	Bajri, Jowar, Wheat	..	..	1,376.00	462.77	..	..	5
Radhanpur-50	..	Bajri, Jowar, Wheat	..	..	108.68	..	..	..	6
Radhanpur-20	..	Bajri, Jowar, Wheat	..	..	1,001.00	8.60	72.00	..	7
Radhanpur-18	..	Bajri, Jowar, Wheat	..	..	798.00	82.41	..	..	8
Radhanpur-22	..	Bajri, Jowar, Wheat	..	..	346.95	3.00	62.00	..	9
Radhanpur-17	EAg	Bajri, Jowar, Wheat	..	..	1,382.00	55.78	279.00	T2	10
Radhanpur-14	..	Bajri, Jowar, Wheat	..	..	1,861.00	221.00	294.34	N	11
Radhanpur-20	..	Bajri, Jowar, Wheat	..	..	1,408.63	743.00	66.00	..	12
Radhanpur-33	..	Bajri, Jowar	..	..	305.00	40.02	196.00	..	13
Radhanpur-38	..	Bajri, Jowar, Wheat	..	..	210.84	..	20.00	..	14
Radhanpur-47	..	Bajri, Jowar, Wheat,	..	..	604.00	554.53	..	..	15
Radhanpur-38	..	Bajri, Jowar	361.00	..	832.34	3.00	261.00	N	16
Radhanpur-48	..	Bajri, Jowar, Wheat	..	..	1,218.75	260.00	2,257.00	..	17
Radhanpur-43	..	Bajri, Jowar	..	..	545.00	7.96	1,731.00	..	18
Radhanpur-48	..	Bajri, Jowar, Wheat	..	..	1,818.00	187.56	1,637.00	..	19
Radhanpur-68	..	Bajri, Jowar, Wheat	..	..	1,533.74	180.00	611.00	N2	20
Radhanpur-66	..	Bajri, Jowar, Wheat	..	..	2,326.00	170.00	557.81	..	21
Radhanpur-50	..	Bajri, Jowar	..	..	982.69	30.00	242.00	..	22

Location Code No.	Name of village	Total area of the village (in hectares)	Total population and number of households	Amenities available (if not available within the village, a dash(-) is shown in the column and next to it in the brackets, the distance in broad ranges viz. -5 kms, 5-10 kms and 10 + kms. of the nearest place where the facility is available is given.)						
				Educational	Medical	Drinking Water (potable)	Post and Telegraph	Day or days of Market/ Hat, if any	Communication, (Bus-Stop, Railway Station, Waterway)	Approach to village
1	2	3	4	5	6	7	8	9	10	11
23	Bakutra	3125.29	1,390 (243)	P	-(5-10 kms)	Tk	PO	..	BS	KR
24	Bavarda	1,355.19	509 (115)	P	-(10+ kms)	Tk	-(-5 kms)	..	-(-5 kms)	KR
25	Babra	2,953.15	950 (179)	P	-(10+ kms)	W,Tk	PO	..	BS	KR
26	Daldi	1,699.41	639 (113)	P	-(5-10 kms)	Tk	-(5-10 kms)	..	-(5-10 kms)	KR
27	Korda	4,295.63	2,452 (448)	P	PHS D,FPC, CHW	T,W,Tk, TW	PO	..	BS	KR
28	Gadha	1,117.98	1,095 (174)	P	-(10+ kms)	W,Tk	-(-5 kms)	..	BS	KR
29	Daisar	1,426.44	952 (141)	P	-(10+ kms)	W,Tk	-(5-10 kms)	..	BS	KR
30	Zanzansar	434.73	475 (76)	P	D	W,Tk,TW	-(-5 kms)	..	BS	KR
31	Zekada	1,637.11	1,409 (244)	P	-(5-10 kms)	W,Tk,TW	PO	..	BS	PR,KR
32	Jarusa	1,185.24	1,100 (191)	P	-(5-10 kms)	T,W,Tk, TW	PO	..	BS	KR
33	Unarot	902.93	497 (76)	P	RP,CHW	W,Tk	-(5-10 kms)	..	BS	KR
34	Dabhi	918.61	585 (93)	P	RP,CHW	T,W,Tk	-(5-10 kms)	..	BS	KR
35	Sidhada	1,806.63	1,403 (238)	P	-(10+ kms)	W,Tk	PO	..	BS	PR,KR
36	Par	1,786.27	1,059 (186)	P	-(10+ kms)	W,Tk	-(-5 kms)	..	BS	PR,KR
37	Kalyanpura	647.67	389 (64)	P	-(-5 kms)	W,Tk	-(-5 kms)	..	-(-5 kms)	PR
38	Ranmalpura	721.01	438 (74)	P	-(-5 kms)	W,Tk	-(-5 kms)	..	-(-5 kms)	PR
39	Datrana	1,515.21	1,289 (255)	P	CHW	W,Tk	PO	..	-(-5 kms)	KR
40	Madhutra	4,375.02	2,174 (383)	P	PHS,D,FPC, CHW	W,Tk	PO	..	BS	KR
41	Santalpur	2,830.00	3,216 (609)	P(2),H	PHS,D,FPC, RP,CHW	W,Tk	PTO,Phone	..	BS,RS	PR,KR
42	Rajusara	1,101.50	482 (77)	P	-(10+ kms)	Tk	-(-5 kms)	..	BS	KR
43	Chhansara	2,909.94	888 (160)	P	-(10+ kms)	W,Tk	-(5-10 kms)	..	BS	KR
44	Daigamda	907.80	842 (133)	P	-(10+ kms)	Tk	-(-5 kms)	..	BS	PR

Land Use

Amenities—*Contd.*			Land use (i. e., area under different types of land use in hectares rounded up to 2 decimal places.)					Remarks (including any place of religious, historical or archaeo-logical interest)	Location Code No.
Nearest town and distance (in km.)	Power Supply	Staple Food	Forest	Irrigated by source	Un-irrigated	Cultu-rable waste (inclu-ding gauchar and groves)	Area not availa-ble for culti-vation		
12	13	14	15	16	17	18	19	20	1
Radhanpur-53	..	Bajri, Jowar, Wheat	..	..	2,329.00	20.00	776.29	N100: T	23
Radhanpur-49	..	Bajri, Jowar, Wheat	..	..	917.00	26.19	412.00	..	24
Radhanpur-31	..	Bajri, Jowar, Wheat	75.00	..	1,492.00	130.00	1,256.15	T	25
Radhanpur-30	..	Bajri, Jowar	..	..	1,225.00	294.41	180.00	..	26
Radhanpur-30	ED,EO	Bajri, Wheat	..	..	2,163.63	60.00	2,072.00	N3	27
Radhanpur-36	..	Bajri, Jowar, Wheat	..	..	759.00	325.98	33.00	N	28
Radhanpur-15	EA	Bajri, Jowar, Wheat	..	..	1,127.44	137.00	162.00	..	29
Radhanpur-18	..	Bajri, Jowar, Wheat	..	..	324.00	44.73	66.00	..	30
Radhanpur-32	..	Bajri, Jowar, Wheat	..	..	1,360.00	21.11	256.00	N2; T	31
Radhanpur-26	..	Bajri, Jowar, Wheat	..	..	880.00	33.00	272.24	N	32
Radhanpur-33	..	Bajri, Jowar	..	..	662.00	236.93	4.00	..	33
Radhanpur-30	..	Bajri, Jowar,	..	..	732.00	22.61	164.00	..	34
Radhanpur-33	..	Bajri, Jowar,	..	..	1,249.00	358.63	199.00	T	35
Radhanpur-44	..	Bajri, Jowar, Wheat	..	..	1,486.00	205.27	95.00	..	36
Radhanpur-46	..	Bajri, Jowar, Wheat	..	..	572.67	75.00	..	..	37
Radhanpur-48	..	Bajri, Jowar, Wheat	..	..	581.00	140.01	..	..	38
Radhanpur-58	ED,EO	Bajri, Jowar, Wheat	..	..	1,330.00	118.00	67.21	..	39
Radhanpur-59	ED,EO	Bajri, Jowar, Wheat	..	..	3,277.00	841.00	257.02	N2	40
Radhanpur-47	ED	Bajri, Jowar, Wheat	..	..	1,556.00	247.00	1,027.00	N3: M15: C3	41
Radhanpur-45	..	Bajri, Jowar, Wheat	..	..	515.00	542.50	44.00	..	42
Radhanpur-38	..	Bajri, Jowar, Wheat	..	..	977.00	29.94	1,903.00	..	43
Radhanpur-29	..	Bajri, Jowar	..	..	701.00	191.80	15.00	..	44

Location Code No.	Name of village	Total area of the village (in hectares)	Total population and number of households	Amenities available (if not available within the village, a dash (–) is shown in the column and next to it in the brackets, the distance in broad ranges viz., –5 kms, 5–10 kms and 10+ kms of the nearest place where the facility is available is given.)						
				Educational	Medical	Drinking Water (potable)	Post and Telegraph	Day or days of Market/ Hat, if any	Communication, (Bus–Stop, Railway Station, Waterway)	Approach to village
1	2	3	4	5	6	7	8	9	10	11
45	Bamnoli	2,580.45	1,417 (229)	P	–(10+ kms)	W,Tk	PO	...	BS	PR,KR
46	Manpura	1,131.55	715 (115)	P	–(5–10 kms)	W,Tk,TW	–(5–10 kms)	..	BS	PR,KR
47	Sherpura	944.03	596 (114)	P	–(–5 kms)	T,W,Tk, TW	–(5–10 kms)	...	BS	KR
48	Fulpura	538.68	370 (57)	P	–(5–10 kms)	T,W,Tk, TW	–(5–10 kms)	...	BS	PR,KR
49	Joravargadh	591.63	390 (56)	P	–(5–10 kms)	Tk,TW	–(5–10 kms)	..	–(5–10 kms)	KR
50	Koliwada	1,688.02	1,540 (254)	P	CHW	W,Tk,TW	PO	...	BS	KR
51	Varahi	2,150.22	6,941 (1,287)	P(2),H	PHC,FPC,TB, RP(3),CHW	TW	PTO,Phone	..	BS,RS	KR
52	Sadpura	1,242.68	1,082 (163)	P	–(–5 kms)	W,Tk,TW	Phone	...	BS	PR,KR
53	Kamalpura	373.87	514 (77)	P	PHS,FPC, CHW	W,Tk	–(–5 kms)	..	–(–5 kms)	KR
54	Naliya	443.24	220 (45)	P	–(5–10 kms)	W,Tk	–(5–10 kms)	..	–(–5 kms)	KR
55	Vaghpura	309.18	455 (77)	P	–(–5 kms)	W,Tk	Phone	...	RS	KR
56	Parsund	1,381.62	579 (94)	P	–(10+ kms)	W,Tk,TW	–(–5 kms)	..	–(–5 kms)	KR
57	Garambadi	2,689.52	872 (159)	P	–(10+ kms)	W,Tk	PO	...	BS,RS	PR,KR
58	Rozu	1,280.53	402 (81)	P	–(–5 kms)	T,W,Tk	–(–5 kms)	..	BS	PR,KR
59	Piparala	7,742.46	1,978 (377)	P	D	W,Tk	PO	..	BS,RS	PR,KR
60	Antarnesh	11,333.78	1,109 (204)	P	–(10+ kms)	W,Tk,R	–(10+ kms)	..	–(5–10 kms)	KR
61	Gokhantar	4,114.43	1,358 (236)	P	PHS,FPC, CHW	Tk,O	PO	...	BS	KR
62	Lakhapura	437.49	275 (43)	P	–(–5 kms)	W,Tk,O	–(–5 kms)	...	–(–5 kms)	PR
63	Navagam	351.59	651 (109)	P	–(–5 kms)	W,TW	–(–5 kms)	..	–(–5 kms)	PR,KR
64	Vandhiya	172.63	179 (29)	–(–5 kms)	–(5–10 kms)	Tk,TW	–(5–10 kms)	..	–(5–10 kms)	PR,KR
65	Undargadha	491.52	376 (60)	P	–(5–10 kms)	Tk,TW	–(5–10 kms)	..	BS	KR
66	Hamirpura	1,070.00	912 (145)	P	CHW	W,Tk,R	–(5–10 kms)	..	BS	KR

DIRECTORY

Land Use

Amenities– *Contd.*			Land use (i. e., area under different types of land use in hectares rounded up to 2 decimal places.)					Remarks (including any place of religious, historical or archaeo-logical interest)	Location Code No.
Nearest town and distance (in km.)	Power Supply	Staple Food	Forest	Irrigated by source	Un-irrigated	Cultu-rable waste (inclu-ding gauchar and groves)	Area not availa-ble for culti-vation		
12	13	14	15	16	17	18	19	20	1
Radhanpur-28	..	Bajri, Jowar	..	..	1,848.00	198.00	534.45	..	45
Radhanpur-21	..	Bajri, Jowar, Wheat	..	..	819.00	21.55	291.00	..	46
Radhanpur-22	..	Bajri, Jowar, Wheat	..	..	671.00	1.03	272.00	..	47
Radhanpur-20	..	Bajri, Jowar, Wheat	..	..	418.00	18.00	102.68	..	48
Radhanpur-23	..	Bajri, Jowar, Wheat	..	..	521.00	4.00	66.63	..	49
Radhanpur-18	..	Bajri, Jowar, Wheat	..	..	1,397.00	70.00	221.02	N3; T	50
Radhanpur-18	ED,EO	Bajri, Wheat	..	..	1,583.00	470.22	97.00	N3; M6; C5; T3	51
Radhanpur-16	..	Bajri, Jowar, Wheat	..	..	1,058.00	23.68	161.00	..	52
Radhanpur-23	..	Bajri, Wheat	..	..	338.00	34.00	1.87	..	53
Radhanpur-26	..	Bajri, Wheat	..	..	342.24	54.00	47.00	..	54
Radhanpur-26	..	Bajri, Wheat	..	..	214.00	95.18	..	..	55
Radhanpur-32	..	Bajri, Wheat	..	..	1,101.00	280.62	..	..	56
Radhanpur-71	..	Bajri, Jowar, Wheat, Rice	..	..	935.00	90.00	1,663.52	..	57
Radhanpur-54	..	Bajri, Jowar, Wheat	..	..	625.00	585.53	70.00	..	58
Radhanpur-78	..	Bajri, Wheat, Rice	..	..	2,641.46	241.00	4,860.00	..	59
Radhanpur-40	..	Bajri, Wheat	1,663.00	..	1,763.78	7,730.00	177.00	M; T	60
Radhanpur-27	..	Bajri, Wheat	..	..	1,277.00	397.43	2,440.00	M2; T	61
Radhanpur-20	..	Bajri, Jowar, Wheat	..	..	354.00	7.49	76.00	..	62
Radhanpur-19	..	Bajri, Jowar, Wheat	..	..	309.00	20.59	22.00	..	63
Radhanpur-15	..	Bajri, Jowar, Wheat	..	..	156.00	1.00	15.63	..	64
Radhanpur-16	..	Bajri, Jowar, Wheat	..	..	368.52	2.00	121.00	..	65
Radhanpur-22	..	Bajri, Jowar, Wheat	..	T (50.00) TW (50.00)	786.00	6.00	228.00	..	66

TALUKA : SANTALPUR

VILLAGE

Amenities and

Location Code No.	Name of village	Total area of the village (in hectares)	Total population and number of households	Amenities available (if not available within the village, a dash(-) is shown in the column and next to it in brackets, the distance in broad ranges viz., -5 kms, 5-10 kms and 10+ kms of the nearest place where the facility is available is given.)						
				Educational	Medical	Drinking Water (potable)	Post and Telegraph	Day or days of Market/ Hat, if any	Communication, (Bus-Stop, Railway Station, Water-way)	Approach to village
1	2	3	4	5	6	7	8	9	10	11
67	Limgamda	821.78	888 (156)	P	CHW	W,Tk,R	-(5-10 kms)	..	-(5-10 kms)	PR
68	Unadi	536.03	504 (95)	P	CHW	W,TW	-(5-10 kms)	..	BS	KR
69	Lunichana	474.63	375 (50)	P	-(10+ kms)	W,Tk,TW, R,L	-(5-10 kms)	..	BS	KR
70	Abiyana	884.82	1,476 (253)	P	PHS,FPC	W,Tk,TW, R,L	PO	..	BS	KR
71	Chadiyana	767.05	668 (101)	P	-(10+ kms)	W,Tk	-(10+ kms)	..	BS	KR
72	Gadsai	1,223.49	1,332 (217)	P	-(10+ kms)	W,Tk	-(10+ kms)	..	-(10+ kms)	KR
73	Amrapur	4,911.97	2,049 (336)	P	-(10+ kms)	W,Tk	PO	..	BS	KR
	Total	1,34,777.06	72,619 (12,687)	P (72) H (3)	PHC (1) PHS (8) D (6) FPC (9) TB (1) RP (9) CHW (17)					

Note: The figures in the last line indicate Taluka totals. The figures in brackets in this line under Col. 5, 6 and 20 indicate the number of these particular amenities.

DIRECTORY

Land Use

Amenities—*Contd.*			Land use (i. e., area under different types of land use in hectares rounded up to 2 decimal places.)					Remarks (including any place of religious, historical or archaeo-logical interest)	Location Code No.
Nearest town and distance (in km.)	Power Supply	Staple Food	Forest	Irrigated by source	Un-irrigated	Culturable waste (including gauchar and groves)	Area not available for cultivation		
12	13	14	15	16	17	18	19	20	1
Radhanpur-24	..	Bajri, Wheat	..	..	526.78	13.00	282.00	M	67
Radhanpur-23	..	Bajri, Wheat	..	..	409.00	38.00	89.03	M	68
Radhanpur-28	..	Bajri, Jowar, Wheat	..	..	417.00	4.00	53.63	..	69
Radhanpur-33	..	Bajri, Jowar, Wheat,	..	..	679.00	45.00	160.82	..	70
Radhanpur-22	..	Bajri, Wheat	..	..	576.00	4.00	187.05	..	71
Radhanpur-38	..	Bajri, Jowar, Wheat	..	..	872.00	18.00	333.49	..	72
Radhanpur-30	..	Bajri, Jowar, Wheat	..	..	1,206.97	223.00	3,482.00	..	73
			2099.00	50.00	74,177.11	17,886.14	40,5[illegible]4.81	N (123) M (26) C (8) T (12)	

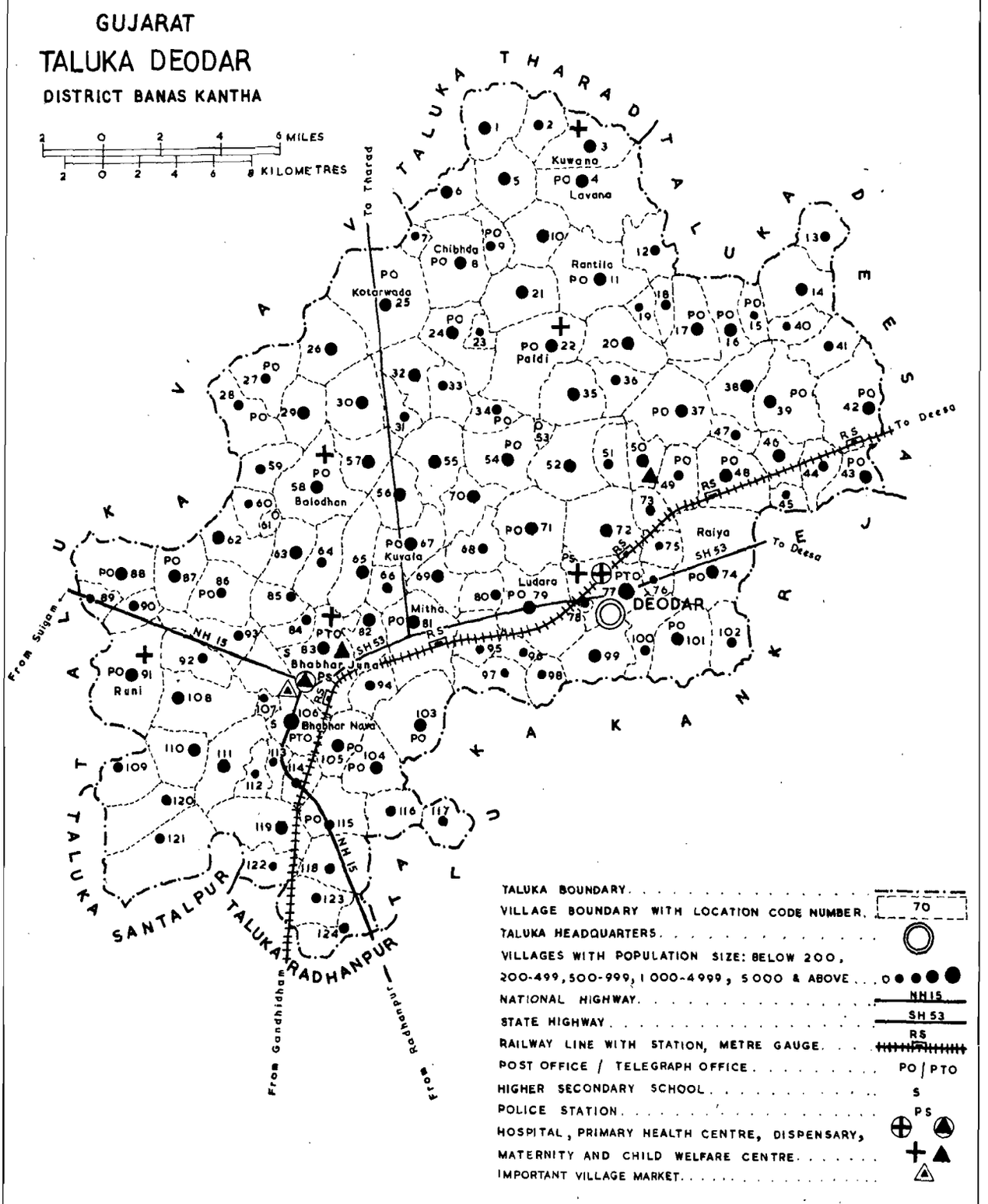
GUJARAT
TALUKA DEODAR
DISTRICT BANAS KANTHA
2 0 2 4 6 MILES
2 0 2 4 6 8 KILOMETRES
TALUKA THARAD
TALUKA DEESA
TALUKA VAV
TALUKA SANTALPUR
TALUKA RADHANPUR
TALUKA KANKAREJ
To Tharad
To Deesa
To Deesa
From Suigam
From Gandhidham
From Radhanpur
Kuwana
Lavana
Chibhda
Rantila
Kotarwada
Paldi
Balodhan
Kuvala
Ludara
Mitha
Raiya
DEODAR
Bhabhar Jana
Bhabhar Nava
Runi
NH 15
SH 53
RS
PS
PO
PTO
S
TALUKA BOUNDARY
VILLAGE BOUNDARY WITH LOCATION CODE NUMBER
TALUKA HEADQUARTERS
VILLAGES WITH POPULATION SIZE: BELOW 200, 200-499, 500-999, 1 000-4999, 5 000 & ABOVE
NATIONAL HIGHWAY
STATE HIGHWAY
RAILWAY LINE WITH STATION, METRE GAUGE
POST OFFICE / TELEGRAPH OFFICE
HIGHER SECONDARY SCHOOL
POLICE STATION
HOSPITAL, PRIMARY HEALTH CENTRE, DISPENSARY,
MATERNITY AND CHILD WELFARE CENTRE
IMPORTANT VILLAGE MARKET

TALUKA
DEODAR

ALPHABETIC LIST OF VILLAGES

7. DEODAR TALUKA

Sl. No.	Name of Village	Location Code No.	Page No. Part A Village Directory	Page No. Part B Primary Census Abstract
1	2	3	4	5
1	Abala	92	122	74
2	Abasana	63	120	72
3	Achhavadiya	2	114	70
4	Asana	56	118	72
5	Balodhan	58	118	72
6	Barvala	65	120	72
7	Beda	111	124	74
8	Bhabhar Juna	83	122	72
9	Bhabhar Nava	106	124	74
10	Bhad Kasar	95	122	74
11	Bhagwanpura	53	118	72
12	Bhem Bordi	64	120	72
13	Bhesana	71	120	72
14	Bhodalia	66	120	72
15	Boda	78	122	72
16	Bureda	116	124	74
17	Chachasana	117	124	74
18	Chagwada	50	118	72
19	Chaladar	90	122	74
20	Chalva	5	114	70
21	Chamanpura	51	118	72
22	Chatara	88	122	74
23	Chembuva	86	122	74
24	Chibhda	8	114	70
25	Chichodara	118	124	74
26	Daua	7	114	70
27	Delwada	73	120	72
28	Deodar	77	120	72
29	Dera	13	114	70
30	Devkapdi	29	116	70
31	Dhanak Wada	48	118	72
32	Dhenkwali	122	126	74
33	Dharandavada	68	120	72
34	Dhrandav	69	120	72
35	Dhunsol	32	116	70
36	Duchakwada	37	116	72
37	Forna	39	116	72
38	Gangol	47	118	72
39	Gangun	114	124	74
40	Goda	98	124	74
41	Golvi	24	116	70
42	Golvo	23	116	70
43	Gosan	123	126	74
44	Harkudia	59	118	72
45	Indarva Juna	120	126	74
46	Indarva Nava	121	126	74
47	Jada	52	118	72
48	Jalodha	14	114	70
49	Jasali	43	118	72
50	Jasanwada	103	124	74
51	Jorwada	109	124	74
52	Kaprupur	105	124	74
53	Karela	84	122	72
54	Khadosan	94	122	74
55	Khanodar	35	116	70
56	Khara	82	122	72
57	Khari Paldi	57	118	72
58	Kotarwada	25	116	70
59	Kotda Deodar	72	120	72
60	Kotda Forna	38	116	72
61	Kunvata	121	114	70
62	Kuvala	67	120	72
63	Kuvarva	45	118	72
64	Kuwana	3	114	70
65	Lavana	4	114	70
66	Lembau	1	114	70
67	Liladhar	49	118	72
68	Ludara	79	122	72
69	Lunsela	61	120	72
70	Makdala	10	114	70
71	Makhanu	9	114	70
72	Manpur Bhabhar	113	124	74
73	Manpura Dhunsol	31	116	70
74	Manpura Jalodha	40	116	72
75	Mera	30	116	70
76	Mespura	89	122	74
77	Mesra	96	122	74
78	Mitha	81	122	72
79	Mojru Juna	20	114	70

ALPHABETIC LIST OF VILLAGES

7. DEODAR TALUKA—*Concld.*

Sl. No.	Name of Village	Location Code No.	Page No. Part A Village Directory	Page No. Part B Primary Census Abstract
1	2	3	4	5
80	Mojru Nava	36	116	72
81	Motisari	107	124	74
82	Mukakpur	102	124	74
83	Narana	15	114	70
84	Nava	100	124	74
85	Navapura	41	118	72
86	Nesda	85	122	72
87	Nokha	55	118	72
88	Odha	46	118	72
89	Ogadpura	97	122	74
90	Paldi	22	116	70
91	Radakia	60	120	72
92	Raiya	74	120	72
93	Rampura	33	116	70
94	Rantila	11	114	70
95	Ravel	54	118	72
96	Roita	124	126	74
97	Runi	91	122	74
98	Salpura	75	120	72
99	Samla Vadana	80	122	72
100	Sanadar	76	120	72
101	Sanav	6	114	70
102	Sanesda	26	116	70
103	Sanva	108	124	74
104	Sardarpura	44	118	72
105	Sardarpura Paldi	34	116	70
106	Sesan Juna	19	114	70
107	Sesan Nava	18	114	70
108	Soni	42	118	72
109	Surana	101	124	74
110	Suthar Nesdi	62	120	72
111	Tanwad	110	124	74
112	Tetarva	87	122	74
113	Ujjanwada	115	124	74
114	Undai	104	124	74
115	Vadana	93	122	74
116	Vadia	70	120	72
117	Vadpag	119	126	74
118	Vajapur Juna	28	116	70
119	Vajapur Nava	27	116	70
120	Vajegadh	12	114	70
121	Vakha	99	124	74
122	Vatam Juna	17	114	70
123	Vatam Nava	16	114	70
124	Vavdi	112	124	74

TALUKA: DEODAR

VILLAGE

Amenities and

Location Code No.	Name of village	Total area of the village (in hectares)	Total population and number of households	Amenities available (if not available within the village, a dash(-) is shown in the column and next to it in the brackets, the distance in broad ranges viz., -5 kms, 5-10 kms and 10 + kms of the nearest place where the facility is available is given.)						
				Educational	Medical	Drinking Water (potable)	Post and Telegraph	Day or days of Market/ Hat, if any	Communication, (Bus-Stop, Railway Station, Water-way)	Approach to village
1	2	3	4	5	6	7	8	9	10	11
1	Lembau	1,143.22	1,490 (226)	P	CHW	W,Tk	-(5-10 kms)	..	BS	KR
2	Achhavadiya	565.61	577 (90)	P	-(-5 kms)	W,Tk	-(5-10 kms)	..	-(-5 kms)	KR
3	Kuwana	1,088.60	1,128 (163)	P(2)	PHS,D,FPC	W,Tk	-(5-10 kms)	..	BS	KR
4	Lavana	1,737.72	2,745 (423)	P	RP(2),CHW	W,Tk,Hp	PO	..	BS	KR
5	Chalva	890.50	1,489 (211)	P	-(10+ kms)	W,Tk	-(10+ kms)	..	BS	KR
6	Sanav	638.68	1,067 (148)	P	-(10+ kms)	W,TW	-(-5 kms)	..	BS	KR
7	Daua	251.51	406 (66)	P	RP	W,Tk	-(5-10 kms)	..	-(5-10 kms)	KR
8	Chibhda	1,410.24	2,061 (362)	P	PHS,FPC	W,TW,Hp	PO	..	BS	KR
9	Makhanu	472.95	763 (131)	P	-(10+ kms)	W,Tk,Hp	PO	..	BS	KR
10	Makdala	895.58	1,242 (191)	P	-(10+ kms)	W,Tk	-(10+ kms)	..	-(-5 kms)	KR
11	Rantila	1,541.66	2,292 (355)	P	CHW	W,Tk,TW, Hp	PO	..	BS	PR,KR
12	Vajegadh	811.83	812 (111)	P	CHW	W,Tk,Hp	-(5-10 kms)	..	BS	KR
13	Dera	712.68	831 (106)	P	-(5-10 kms)	W,Tk,Hp	-(5-10 kms)	..	-(5-10 kms)	KR
14	Jalodha	1,116.41	1,129 (176)	P	-(5-10 kms)	W,Tk,Hp	-(5-10 kms)	..	BS	KR
15	Narana	464.96	470 (65)	P	-(10+ kms)	W,Tk,Hp	PO	..	BS	KR
16	Vatan Nava	994.67	1,094 (154)	P	-(10+ kms)	W,Tk,Hp	PO	..	BS	KR
17	Vatam Juna	1,009.06	1,030 (164)	P	-(10+ kms)	W,Tk,Hp	PO	..	BS	KR
18	Sesan Nava	287.77	508 (88)	P	-(5-10 kms)	W,Tk,Hp	-(-5 kms)	..	-(5-10 kms)	KR
19	Sesan Juna	296.06	287 (46)	P	-(10+ kms)	W,Tk	-(-5 kms)	..	-(5-10 kms)	KR
20	Mojru Juna	1,037.08	1,239 (183)	P	-(10+ kms)	W,TW	-(5-10 kms)	..	-(5-10 kms)	KR
21	Kunvata	1,146.87	1,720 (253)	P	-(10+ kms)	W,Tk	-(10+ kms)	..	BS	KR

DIRECTORY

Land Use

Amenities—*Contd.*			Land use (i. e., area under different types of land use in hectares rounded up to 2 decimal places.)					Remarks (including any place of religious, historical or archaeological interest)	Location Code No.
Nearest town and distance (in km.)	Power Supply	Staple Food	Forest	Irrigated by source	Un-irrigated	Culturable waste (including gauchar and groves)	Area not available for cultivation		
12	13	14	15	16	17	18	19	20	1
Deesa-50	EAg	Bajri, Jowar, Wheat	..	T (504.00) WE (504.00)	473.22	166.00	..	..	1
Deesa-45	EAg	Bajri, Jowar, Wheat	..	T (23.00) WE (23.00)	489.61	53.00	..	..	2
Deesa-45	ED,EAg	Bajri, Jowar, Wheat	..	T (186.00) WE (186.00)	823.60	77.00	2.00	..	3
Tharad-25	EAg	Bajri, Jowar, Wheat	..	T (1,339.00) WE (1,339.00)	359.00	36.72	3.00	N3	4
Deesa-42	EAg	Bajri, Jowar, Wheat	..	T (202.00) WE (202.00)	579.00	78.50	31.00	C	5
Tharad-22	EA	Bajri, Jowar, Wheat	..	T (290.00) W (282.00) WE (8.00)	298.00	29.68	21.00	..	6
Tharad-28	..	Bajri, Jowar, Wheat	..	T (102.00) TW (102.00)	121.51	22.00	6.00	..	7
Tharad-28	EA	Bajri, Jowar, Wheat	..	T (672.00) W (670.00) TW (2.00)	604.00	49.00	85.24	N5	8
Tharad-29	..	Bajri, Jowar, Wheat	..	T (219.00) W (219.00)	202.00	35.00	16.95	N2	9
Deesa-45	EA	Bajri Jowar, Wheat	..	T (156.00) W (156.00)	629.00	59.00	51.58	..	10
Tharad-30	EAg	Bajri, Jowar, Wheat	..	T (557.00) WE (557.00)	894.66	37.00	53.00	N2	11
Tharad-31	..	Bajri, Jowar, Wheat	..	T (170.00) W (170.00)	517.83	96.00	28.00	..	12
Deesa-28	..	Bajri, Jowar, Wheat	..	T (328.00) W (162.00) TW (166.00)	319.00	33.00	32.68	..	13
Deesa-40	..	Bajri, Jowar, Wheat	..	T (340.00) W (340.00)	667.41	78.00	31.00	T3	14
Deesa-45	EAg	Bajri, Jowar, Wheat	..	T (35.00) WE (35.00)	369.00	42.00	18.96	..	15
Deesa-45	EAg	Bajri, Jowar, Wheat	..	T (90.00) WE (90.00)	835.00	40.00	29.67	..	16
Deesa-45	EAg	Bajri, Jowar, Wheat,	..	T (61.00) W (41.00) WE (20.00)	833.00	84.00	31.06	N2	17
Tharad-24	..	Bajri, Jowar, Wheat	..	T (120.00) W (120.00)	129.00	2.00	36.77	C2	18
Tharad-24	..	Bajri, Jowar, Wheat	..	T (60.00) W (60.00)	206.06	4.00	26.00	..	19
Tharad-30	EA	Bajri, Jowar, Wheat	..	T (88.00) W (88.00)	849.08	71.00	29.00	..	20
Deesa-45	EA	Bajri, Jowar, Wheat	..	T (147.00) W (147.00)	900.00	62.87	37.00	..	21

Location Code No.	Name of village	Total area of the village (in hectares)	Total population and number of households	Amenities available (if not available within the village, a dash(–) is shown in the column and next to it in the brackets, the distance in broad ranges viz., –5 kms, 5–10 kms and 10+ kms of the nearest place where the facility is available is given.)						
				Educational	Medical	Drinking Water (potable)	Post and Telegraph	Day or Days of Market/ Hat, if any	Communication (Bus–Stop, Railway Station, Waterway)	Approach to village
1	2	3	4	5	6	7	8	9	10	11
22	Paldi	1,674.15	2,354 (372)	P,H	PHS,D,FPC, RP,O	T,W,Tk, Hp	PO	..	BS	PR,KR
23	Golvo	217.70	225 (40)	P	–(10+ kms)	W,Tk	–(–5 kms)	..	BS	KR
24	Golvi	1,923.94	1,690 (281)	P	–(10+ kms)	W,Tk,TW	PO	..	BS	KR
25	Kotarwada	2,075.33	3,047 (450)	P	CHW	W,Tk,TW	PO	..	BS	KR
26	Sanesda	1,165.41	1,758 (243)	P	–(10+ kms)	W,Tk,TW	–(–5 kms)	..	BS	KR
27	Vajapur Nava	918.17	979 (175)	P	–(10+ kms)	W,Tk,TW	PO	..	BS	KR
28	Vajapur Juna	937.46	931 (164)	P	–(10+ kms)	W,Tk,TW	PO	..	BS	KR
29	Devkapdi	727.41	1,010 (158)	P	–(10+ kms)	W,Tk,TW	–(10+ kms)	..	–(5–10 kms)	KR
30	Mera	908.52	1,370 (230)	P	PHS,FPC	W,Tk,TW	–(5–10 kms)	..	BS	KR
31	Manpura Dhunsol	485.00	561 (99)	P	–(5–10 kms)	W,Tk,TW	–(–5 kms)	..	BS	KR
32	Dhunsol	994.62	1,227 (182)	P	–(5–10 kms)	W,Tk,TW, Hp	–(5–10 kms)	..	BS	KR
33	Rampura	588.00	951 (133)	P	–(5–10 kms)	W,Tk,TW, Hp	–(–5 kms)	..	BS	KR
34	Sardarpura Paldi	529.33	953 (156)	P	–(10+ kms)	W,Tk,TW	PO	..	BS	KR
35	Khanodar	901.73	1,178 (178)	P	–(–5 kms)	W,Tk,Hp	–(–5 kms)	..	BS	KR
36	Mojru Nava	603.46	777 (132)	P	–(5–10 kms)	W,Tk,Hp	–(5–10 kms)	..	–(5–10 kms)	KR
37	Dachakwada	1,422.22	1,839 (278)	P	PHS,FPC, RP	W,Tk	PO	..	BS	KR
38	Kotda Forna	1,075.31	1,319 (208)	P	–(10+ kms)	T,W,Tk, Hp	–(–5 kms)	..	BS	KR
39	Forna	1,397.08	1,759 (229)	P	PHS,FPC, CHW	W,Tk,Hp	PO	..	BS	KR
40	Manpura Jalodha	420.05	465 (76)	P	–(5–10 kms)	W,Tk,Hp	–(5–10 kms)	..	–(–5 kms)	KR

Land Use

Amenities—*Contd.*			Land use (i. e., area under different types of land use in hectares rounded up to 2 decimal places.)					Remarks (including any place of religious, historical or archaeological interest)	Location Code No.
Nearest town and distance (in km.)	Power Supply	Staple Food	Forest	Irrigated by source	Un-irrigated	Culturable waste (including gauchar and groves)	Area not available for cultivation		
12	13	14	15	16	17	18	19	20	1
Tharad-32	EA	Bajri, Jowar, Wheat	..	T (679.00) W (162.00) WE (121.00) TW (96.00)	1,139.00	85.15	71.00	N8	22
Tharad-25	EA	Bajri, Jowar, Wheat	..	T (30.00) W (30.00)	149.00	30.00	8.70	..	23
Tharad-25	EA	Bajri, Jowar, Wheat	..	T (354.00) TW (354.00)	561.00	31.94	77.00	..	24
Tharad-26	--	Bajri, Jowar, Wheat	--	T (96.00) W (52.00) TW (44.00)	1,786.00	153.00	40.33	..	25
Tharad-30	..	Bajri, Jowar, Wheat	..	T (44.00) W (20.00) TW (24.00)	1,008.41	79.00	34.00	..	26
Bhabhar-26	..	Bajri, Jowar, Wheat	..	T (100.00) TW (100.00)	743.00	8.17	67.00	..	27
Tharad-35	..	Bajri, Jowar, Wheat	..	T (80.00) TW (80.00)	744.00	67.00	46.46	T	28
Tharad-20	..	Bajri, Jowar, Wheat	..	T (101.00) W (96.00) TW (5.00)	565.00	..	61.41	N3; T	29
Tharad-36	EA	Bajri, Jowar, Wheat	..	T (100.00) W (80.00) TW (20.00)	764.00	22.52	22.00	..	30
Tharad-16	..	Bajri, Jowar, Wheat	..	T (61.00) W (61.00)	382.00	29.00	13.00	..	31
Tharad-47	..	Bajri, Jowar, Wheat	..	T (86.00) W (86.00)	807.00	77.00	24.62	..	32
Tharad-48	EAg	Bajri, Jowar, Wheat	..	T (60.00) WE (60.00)	481.00	25.00	22.00	T	33
Tharad-36	..	Bajri, Jowar, Wheat	..	T (100.00) WE (100.00)	396.00	18.00	15.33	..	34
Tharad-32	..	Bajri, Jowar, Wheat	..	T (297.00) W (297.00)	512.00	68.73	24.00	--	35
Tharad-42	EA	Bajri, Jowar, Wheat, Rice	..	T (37.00) W (37.00)	497.00	57.46	12.00	..	36
Deesa-60	EAg	Bajri, Jowar, Wheat	..	T (213.00) W (80.00) WE (133.00)	1,080.22	84.00	45.00	..	37
Deesa-50	ED	Bajri, Jowar, Wheat	..	T (609.00) W (609.00)	356.00	72.31	38.00	..	38
Deesa-40	EAg	Bajri, Jowar, Wheat	..	T (646.00) W (339.00) WE (251.00) TW (56.00)	413.08	324.00	14.00	N3; T2	39
Deesa-40	..	Bajri, Jowar, Wheat	..	T (194.09) TW (194.00)	215.00	2.00	9.05	..	40

Location Code No.	Name of village	Total area of the village (in hectares)	Total population and number of households	Amenities available (if not available within the village, a dash(-) is shown in the column and next to it in the brackets, the distance in broad ranges viz. -5 kms, 5-10 kms and 10 + kms. of the nearest place where the facility is available is given.)						
				Educational	Medical	Drinking Water (potable)	Post and Telegraph	Day or days of Market/ Hat, if any	Communication, (Bus-Stop, Railway Station, Waterway)	Approach to village
1	2	3	4	5	6	7	8	9	10	11
41	Navapura	707.15	738 (122)	P	-(5-10 kms)	W,Tk,Hp	-(5-10 kms)	..	-(5-10 kms)	KR
42	Soni	1,461.66	1,954 (318)	P	CHW	W,Tk,Hp	PO	..	BS	KR
43	Jasali	464.48	1,093 (167)	P	-(5-10 kms)	W,Tk,TW, Hp	PO	..	BS,RS	PR,KR
44	Sardarpura	480.00	663 (92)	P	-(-5 kms)	W,Tk,TW, Hp	-(-5 kms)	--	BS	KR
45	Kuvarva	257.10	325 (54)	P	-(-5 kms)	W,Hp	-(-5 kms)	..	-(-5 kms)	KR
46	Odha	456.50	1,026 (143)	P	-(-5 kms)	W,Hp	-(-5 kms)	--	BS	KR
47	Gangol	342.21	659 (101)	P	-(-5 kms)	W,Tk,Hp	-(-5 kms)	--	-(-5 kms)	KR
48	Dhanakwada	1,192.50	2,483 (395)	P	CHW	W	PO	..	RS	KR
49	Liladhar	664.43	780 (106)	P	CHW	W,Tk,TW, Hp	PO	..	BS	KR
50	Chagwada	484.39	1,029 (137)	P	CWC,CHW	W,Hp	-(-5 kms)	--	BS	KR
51	Chamanpura	537.79	639 (94)	P	CHW	W,Tk	-(5-10 kms)	..	-(-5 kms)	KR
52	Jada	1,227.08	1,844 (276)	P	CHW	T,W,Tk	-(5-10 kms)	..	BS	PR,KR
53	Bhagwanpura	82.63	166 (25)	P	CHW	W,Tk,TW	-(5-10 kms)	--	-(5-10kms)	KR
54	Ravel	1,000.49	1,676 (256)	P	CHW	W,Tk,TW	PO	..	BS	KR
55	Nokha	956.28	1,359 (217)	P	CHW	W,Tk	-(10+kms)	--	BS	KR
56	Asana	828.34	1,261 (165)	P	-(5-10 kms)	W,TW	-(5-10 kms)	..	BS	KR
57	Khari Paldi	771.80	1,032 (163)	P	-(5-10 kms)	W,Tk,TW	-(-5 kms)	..	BS	KR
58	Balodhan	1,536.47	1,776 (294)	P	PHS,D, FPC	W,Tk,	PO	..	BS	KR
59	Harkudia	569.17	610 (104)	P	-(10+ kms)	W,Tk,TW	-(10+ kms)	..	BS	KR

DIRECTORY

Land Use

Amenities – *Contd.*			Land use (i. e., area under different types of land use in hectares rounded up to 2 decimal places.)					Remarks (including any place of religious, historical or archaeological interest)	Location Code No.
Nearest town and distance (in km.)	Power Supply	Staple Food	Forest	Irrigated by source	Un-irrigated	Cultu-rable waste (including gauchar and groves)	Area not availa-ble for culti-vation		
12	13	14	15	16	17	18	19	20	1
Deesa-40	EAg	Bajri Jowar, Wheat	..	T (211.00) WE (211.00)	404.15	68.00	24.00	..	41
Deesa-27	EAg	Bajri, Jowar, Wheat	..	T (597.00) WE (513.00) TW (84.00)	628.66	11.00	225.00	N3: T6	42
Deesa-27	EAg	Bajri, Jowar, Wheat	..	T (226.00) W (177.00) WE (49.00)	170.48	68.00	..	N3	43
Deesa-30	EAg	Bajri, Jowar, Wheat	..	T (295.00) W (254.00) WE (41.00)	122.00	61.00	2.00	N: C: T3	44
Deesa-45	EAg	Bajri, Jowar Wheat	..	T (8.00) WE (8.00)	90.00	135.10	21.00	..	45
Deesa-38	EAg	Bajri, Jowar, Wheat	..	T (389.00) W (242.00) WE (147.00)	40.50	17.00	10.00	N: T2	46
Deesa-35	EAg	Bajri, Jowar, Wheat	..	T (255.00) W (205.00) WE (50.00)	57.00	19.00	11.21	T2	47
Deesa-40	EAg	Bajri, Jowar, Wheat	..	T (296.00) WE (296.00)	753.50	105.00	38.00	..	48
Deesa-50	EAg	Bajri, Jowar, Wheat	..	T (243 00) W (52,00) WE (176.00) TWE (65.00)	335.00	58.43	28.00	..	49
Deesa-57	EAg	Bajri, Jowar, Wheat	..	T (35,00) WE (35.00)	406.00	28.00	15.39	N4	50
Deesa-58	ED,EAg	Bajri, Jowar, Wheat	..	T (81.00) WE (81,00)	405.00	38.79	13.00	N4	51
Deesa-56	EAg	Bajri, Jowar, Wheat	..	T (92.00) WE (92.00)	982.00	108.08	45.00	N	52
Deasa-49	EAg	Bajri, Jowar, Wheat	..	T (13.00) WE (13.00)	60.00	9.63	..	..	53
Radhanpur-50	..	Bajri, Jowar, Wheat	..	T (728.00) W (81.00) TW (647.00)	146.00	95.49	31.00	T	54
Radhanpur-56	EAg	Bajri, Jowar, Wheat	..	T (769.00) WE (40.00) WE (729.00)	83.00	80.00	24.28	..	55
Radhanpur-60	EA	Bajri, Jowar, Wheat	..	T (39,00) W (39.00)	702.00	73.34	14.00	..	56
Radhanpur-60	EAg	Bajri, Jowar, Wheat,	..	T (42.00) WE (14,00) TWE (28.00)	665.00	47.80	17.00	..	57
Radhanpur-41	..	Bajri, Jowar, Wheat	..	T (64 00) W (64.00)	1,366.47	53.00	53.00	..	58
Radhanpur-44	..	Bajri, Jowar, Wheat	..	T (154.00) TW (154.00)	372.17	4.00	39.00	N4	59

Location Code No.	Name of village	Total area of the village (in hectares)	Total population and number of households	Amenities available (if not available within the village, a dash (-) is shown in the column and next to it in the brackets, the distance in broad ranges viz., -5 kms, 5-10 kms and 10+ kms of the nearest place where the facility is available is given.)						
				Educational	Medical	Drinking Water (potable)	Post and Telegraph	Day or days of Market/ Hat, if any	Communication, (Bus-Stop, Railway Station, Waterway)	Approach to village
1	2	3	4	5	6	7	8	9	10	11
60	Radakia	430.42	446 (77)	P	-(10+ kms)	W,Tk	-(10+ kms)	..	BS	KR
61	Lunsela	115.44	166 (32)	P	-(5-10 kms)	W,Tk	-(5-10 kms)	..	-(5-10 kms)	KR
62	Suthar Nesdi	879.57	1,184 (194)	P	-(10+ kms)	W,Tk,TW	-(10+ kms)	..	BS	KR
63	Abasana	724.70	1,193 (194)	P	-(5-10 kms)	W,TW	-(-5 kms)	..	BS	KR
64	Bhem Bordi	738.97	918 (149)	P	CHW	W,TW	-(5-10 kms)	..	-(-5 kms)	KR
65	Barvala	903.70	1,426 (229)	P	-(-5 kms)	W,Tk,TW	-(-5 kms)	..	BS	KR
66	Bhodalia	375.65	511 (85)	P	-(5-10 kms)	W,Tk,TW	-(-5 kms)	..	BS	KR
67	Kuvala	993.61	2,430 (424)	P,H	SMP	T,W,Tk, TW	PO	..	BS	PR,KR
68	Dharandavada	484.92	503 (70)	P	-(5-10 kms)	W,Tk,TW	-(5-10 kms)	..	-(-5 kms)	KR
69	Dhrandav	651.99	1,001 (142)	P	CHW	W,Tk,TW	-(-5 kms)	..	-(-5 kms)	KR
70	Vadia	764.56	1,559 (219)	P	CHW	W,Tk,TW	-(10+ kms)	..	BS	KR
71	Bhesana	1,300.67	1,672 (246)	P	CHW	W,TW	PO	..	BS	KR
72	Kota Deodar	1,368.45	1,484 (238)	P	-(-5 kms)	T,W,Tk, TW	-(-5 kms)	..	BS	PR,KR
73	Delwada	439.89	742 (125)	P	-(-5 kms)	W,TW	-(-5 kms)	..	BS	KR
74	Raiya	1,963.22	3,083 (509)	P	-(5-10 kms)	T,W,Hp	PO	..	BS	PR,KR
75	Salpura	440.00	315 (59)	P	-(-5 kms)	W,Tk,TW	-(-5 kms)	..	BS	KR
76	Sanadar	278.66	400 (64)	P	-(-5 kms)	W,Tk,TW	-(-5 kms)	..	BS	PR,KR
77	Deodar	1,153.82	5,905 (1,104)	P(2),H	H,PHS,D, FPC	T,Tk,TW	PTO,Phone	..	BS,RS	PR,KR

Amenities—*Contd.*			Land use (i. e., area under different types of land use in hectares rounded up to 2 decimal places.)					Remarks (including any place of religious, historical or archaeo-logical interest)	Loca-tion Code No.
Nearest town and distance (in km.)	Power Supply	Staple Food	Forest	Irrigated by source	Un-irrigated	Cultu-rable waste (inclu-ding gauchar and groves)	Area not availa-ble for culti-vation		
12	13	14	15	16	17	18	19	20	1
Radhanpur-45	--	Bajri, Jowar, Wheat	--	T (48.00) W (48.00)	341.00	..	41.42	N2	60
Radhanpur-38	..	Bajri, Jowar, Wheat	..	T (10.00) W (10.00)	83.44	22.00	..	..	61
Radhanpur-40	..	Bajri, Jowar, Wheat	..	T (110.00) W (110.00)	690.57	43.00	36.00	T2	62
Radhanpur-35	..	Bajri, Jowar, Wheat	..	T (122.00) TW (122.00)	557.70	45.00	..	..	63
Radhanpur-34	..	Bajri, Jowar, Wheat	..	T (81.00) TW (81.00)	607.00	32.00	18.97	..	64
Radhanpur-36	EAg	Bajri, Jowar, Wheat	..	T (45.00) TWE (45.00)	802.00	43.00	13.70	T2	65
Radhanpur-37	EA	Bajri, Jowar, Wheat	..	T (37.00) TW (37.00)	291.65	34.00	13.00	N	66
Radhanpur-41	EA	Bajri, Jowar, Wheat	..	T (466.00) TW (466.00)	406.61	70.00	51.00	N	67
Radhanpur-44	EAg	Bajri, Jowar, Wheat	..	T (42.00) WE (42.00)	396.00	21.92	25.00	..	68
Radhanpur-34	EAg	Bajri, Jowar, Wheat	..	T (90.00) WE (90.00)	472.00	72.99	17.00	..	69
Radhanpur-53	..	Bajri, Jowar, Wheat	..	T (176.00) W (176.00)	466.56	63.00	59.00	..	70
Deesa-62	EAg	Bajri, Jowar, Wheat	..	T (268.00) WE (268.00)	840.00	122.67	70.00	..	71
Deesa-45	EAg	Bajri, Jowar, Wheat	..	T (405.00) WE (243.00) TWE (162.00)	822.45	141.00	..	..	72
Deesa-43	EAg	Bajri, Jowar, Wheat	..	T (22.00) TW (2.00) TWE (20.00)	383.00	4.89	30.00	T2	73
Deesa-42	ED, EAg	Bajri, Jowar, Wheat	..	T (1,011.00) WE (81.00) TWE (41.00) O (889.00)	675.22	185.00	92.00	T3	74
Deesa-45	EAg	Bajri, Jowar, Wheat	..	T (121.00) W (20.00) WE (81.00) TWE (20.00)	261.00	41.00	17.00	..	75
Deesa-47	EAg	Bajri, Jowar, Wheat	..	T (125.00) W (60.00) WE (65.00)	113.66	27.00	13.00	C	76
Deesa-40	EA	Bajri, Jowar, Wheat	..	T (288.00) W (48.00) WE (100.00) TW (60.00) TWE (80.00)	537.00	6.00	322.82	N5; C35; T3	77

TALUKA : DEODAR

VILLAGE

Amenities and

Location Code No.	Name of village	Total area of the village (in hectares)	Total population and number of households	Amenities available (if not available within the village, a dash(-) is shown in the column and next to it in the brackets, the distance in broad ranges viz. -5 kms, 5-10 kms. and 10 + kms of the nearest place where the facility is available is given.)						
				Educational	Medical	Drinking Water (potable)	Post and Telegraph	Day or days of Market/ Hat, if any	Communication, (Bus-Stop, Railway Station, Water-way)	Approach to village
1	2	3	4	5	6	7	8	9	10	11
78	Boda	87.22	224 (38)	P	-(-5 kms)	W,Tk	-(-5 kms)	..	-(-5 kms)	KR
79	Ludara	1,561.37	2,374 (391)	P	-(5-10 kms)	W,Tk,TW	PO,Phone	..	BS	PR,KR
80	Samla Vadana	469.59	718 (100)	P(2)	CHW	W,Tk,TW	-(5-10 kms)	..	BS	PR,KR
81	Mitha	1,732.04	2,079 (324)	P	-(-5 kms)	W,Tk,TW	PO	..	BS,RS	PR,KR
82	Khara	608.17	1,004 (180)	P	PHS,FPC,NH	W,TW	-(5-10kms)	..	BS	PR,KR
83	Bhabhar Juna	1,247.34	4,559 (817)	P,H,PUC	MCW,MH, CWC,PHC,D, FPC,RP,CHW	T,Tk,TW, Hp	PTO,Phone	..	BS,RS	PR,KR
84	Karela	374.18	641 (117)	P	-(-5 kms)	W,Tk,TW	-(-5 kms)	..	BS	KR
85	Nesda	554.76	760 (129)	P	-(5-10 kms)	W,Tk,TW	-(5-10 kms)	..	BS	KR
86	Chembura	887.33	961 (169)	P	CHW	W,Tk,TW	PO	..	BS	KR
87	Tetarva	730.98	1,002 (179)	P	CHW	W,Tk,TW	PO	..	BS	KR
88	Chatara	986.32	1,171 (211)	P	CHW	W,Tk,Hp	PO	..	-(10+kms)	PR,KR
89	Mespura	400.13	304 (54)	P	-(-5 kms)	Tk	-(-5 kms)	..	-(10+kms)	KR
90	Chaladar	438.95	547 (91)	P	CHW	Tk	-(-5 kms)	..	-(10+kms)	PR,KR
91	Runi	1,858.99	1,950 (338)	P	PHS,D,FPC, CHW,O	W,Tk,TW	PO	..	BS	PR,KR
92	Abala	712.70	538 (105)	P	-(-5 kms)	W,Tk,TW	-(-5 kms)	..	BS	PR,KR
93	Vadana	719.63	685 (132)	P	-(5-10 kms)	W,Tk,TW	-(5-10 kms)	..	BS	PR,KR
94	Khadosan	300.43	624 (96)	P	-(-5 kms)	Tk,TW	-(-5 kms)	..	BS	PR,KR
95	Bhadkasar	514.16	452 (87)	P	-(5-10 kms)	W,Tk, TW	-(-5 kms)	..	-(-5 kms)	KR
96	Mesra	347.18	274 (99)	P	-(-5 kms)	W,Tk,TW	-(10+kms)	..	-(-5 kms)	PR,KR
97	Ogadpura	459.50	270 (48)	P	CHW	W,Tk,TW	-(5-10kms)	..	-(-5 kms)	KR

Land Use

Amenities—*Contd.*			Land use (i. e., area under different types of land use in hectares rounded up to 2 decimal places.)					Remarks (including any place of religious, historical or archaeo-logical interest)	Location Code No.
Nearest town and distance (in km.)	Power Supply	Staple Food	Forest	Irrigated by source	Un-irrigated	Cultu-rable waste (inclu-ding gauchar and groves)	Area not availa-ble for culti-vation		
12	13	14	15	16	17	18	19	20	1
Radhanpur-45	..	Bajri, Jowar, Wheat	..	T (6.00) W (6.00)	77.22	1.00	3.00	..	78
Radhanpur-44	ED, EAg	Bajri, Jowar, Wheat	..	T (120.00) WE (120.00)	1,193.00	194.37	54.00	N14	79
Radhanpur-41	EAg	Bajri, Jowar, Wheat	..	T (28.00) WE (28.00)	400.59	17.00	24.00	..	80
Radhanpur-37	EAg	Bajri, Jowar, Wheat	..	T (106.00) WE (106.00)	1,216.00	32.04	378.00	T	81
Radhanpur-34	EAg	Bajri, Jowar, Wheat	..	T (161.00) W (10.00) WE (40.00) TW (111.00)	323.17	61.00	63.00	T3	82
Radhanpur-29	EA	Bajri. Jowar, Wheat	..	T (135.00) W (135.00)	1,000.00	..	112.34	N80: C: T	83
Radhanpur-32	..	Bajri, Jowar, Wheat	..	T (161.00) W (40.00) TW (121.00)	175.00	25.18	13.00	..	84
Radhanpur-34	..	Bajri, Jowar, Wheat	..	T (266.00) W (145.00) TW (121.00)	265.00	6.76	17.00	..	85
Radhanpur-34	..	Bajri, Jowar, Wheat	..	T (72.00) TW (72.00)	743.33	43.00	29.00	..	86
Radhanpur-35	..	Bajri, Jowar, Wheat	..	T (80.00) TW (80.00)	325.00	324.00	1.98	T2	87
Radhanpur-39	..	Bajri, Jowar, Wheat	..	T (40.00) TW (40.00)	862.32	29.00	55.00	..	88
Radhanpur-43	..	Bajri, Jowar, Wheat	..	T (8.00) TW (8.00)	357.00	23.00	12.13	..	89
Radhanpur-43	..	Bajri, Jowar, Wheat	..	T (18.00) W (6.00) TW (12.00)	305.95	23.00	92.00	..	90
Radhanpur-40	EAg	Bajri, Jowar, Wheat	..	T (104.00) TW (8.00) TWE (36.00) O (60.00)	1,418.99	283.00	53.00	N4: C2: T3	91
Radhanpur-33	..	Bajri, Jowar, Wheat	..	T (98.00) TW (98.00)	540.00	32.00	42.70	..	92
Radhanpur-33	..	Bajri, Jowar, Wheat	..	T (26.00) W (26.00)	600.00	11.00	82.63	..	93
Radhanpur-28	..	Bajri, Jowar, Wheat	..	T (32.00) TW (32.00)	252.43	7.00	9.00	..	94
Radhanpur-41	..	Bajri, Jowar, Wheat	..	T (80.00) W (80.00)	383.00	30.16	21.00	..	95
Radhanpur-38	..	Bajri, Jowar, Wheat	..	T (8.00) TW (8.00)	317.00	7.18	15.00	..	96
Radhanpur-40	EAg	Bajri, Jowar, Wheat	..	T (30.00) W (30.00)	180.50	240.00	9.00	..	97

Amenities and

Location Code No.	Name of village	Total area of the village (in hectares)	Total population and number of households	Amenities available (if not available within the village, a dash(-) is shown in the column and next to it in the brackets, the distance in broad ranges viz., -5 kms, 5-10 kms and 10 + kms of the nearest place where the facility is available is given.)						
				Educational	Medical	Drinking Water (potable)	Post and Telegraph	Day or days of Market/ Hat, if any	Communication, (Bus-Stop, Railway Station, Water-way)	Approach to village
1	2	3	4	5	6	7	8	9	10	11
98	Goda	431.13	449 (82)	P	CHW	W,Tk,TW	-(5-10kms)	..	-(-5 kms)	KR
99	Vakha	963.08	1,051 (160)	P	-(5-10 kms)	W,Tk	-(5-10kms)	..	BS	PR,KR
100	Nava	588.90	593 (85)	P	-(5-10 kms)	W,Tk,TW	-(5-10kms)	..	BS	PR,KR
101	Surana	1,072.33	1,481 (221)	P	PHS,FPC	W,Tk,TW	PO	..	BS	KR
102	Mulakpur	650.45	959 (156)	P	CHW	W,Tk,TW	-(5-10kms)	..	BS	KR
103	Jasanwada	1,180.83	1,465 (271)	P	CHW	W,Tk	PO	..	BS	PR,KR
104	Undai	795.22	1,016 (159)	P	-(5-10 kms)	W,Tk,TW	PO	..	-(5-10kms)	KR
105	Kaprupur	667.60	1,170 (179)	P	-(-5 kms)	W,Tk,TW	PO	..	-(-5 kms)	KR
106	Bhabhar Nava	1,394.12	7,075 (1,238)	P(2) H, PUC	O	T,Tk,TW HP	PTO,Phone	..	BS	PR,KR
107	Motisari	110.56	235 (42)	P	-(-5 kms)	W,Tk,TW	-(-5 kms)	..	-(-5 kms)	KR
108	Sanva	1,314.36	1,944 (365)	P	CHW	W,Tk,TW	-(5-10kms)	..	BS	KR
109	Jorwada	714.30	536 (92)	P	CHW	W,Tk,TW	-(10+kms)	..	-(-5 kms)	KR
110	Tanwad	878.33	1,085 (206)	P	CHW	Tk,TW	-(5-10kms)	..	BS	KR
111	Beda	1,103.37	1,229 (181)	P	-(5-10 kms)	Tk,TW	-(5-10kms)	..	BS	KR
112	Vavdi	382.66	381 (55)	P	-(5-10 kms)	W,Tk	-(5-10kms)	..	-(5- kms)	KR
113	Manpura Bhadhar	178.88	377 (61)	P	-(5-10 kms)	W,Tk	-(5-10kms)	..	BS	KR
114	Gangun	437.61	861 (132)	P	CHW	W,Tk	-(5-10kms)	..	BS	PR,KR
115	Ujjanwada	871.50	672 (115)	P	-(10+ kms)	W,Tk	PO	..	BS	PR,KR
116	Bureda	677.06	691 (103)	P	-(-5 kms)	Tk,TW	-(-5 kms)	..	BS	KR
117	Chachasana	499.48	613 (99)	P	-(-5 kms)	W,Tk,TW	-(-5 kms)	..	BS	KR
118	Chichodara	802.56	875 (134)	P	-(-5 kms)	W,Tk,TW	-(-5 kms)	..	BS	PR,KR

Land Use

Amenities—*Contd.*			Land use (i. e., area under different types of land use in hectares rounded up to 2 decimal places.)					Remarks (including any place of religious, *historical* or archaeo-logical interest)	Location Code No.
Nearest town and distance (*in km.*)	Power Supply	Staple Food	Forest	Irrigated by source	Un-irrigated	Cultu-rable waste (*including* gauchar and groves)	Area not availa-*ble for* culti-vation		
12	13	14	15	16	17	18	19	20	1
Radhanpur-42	EAg	Bajri, Jowar, Wheat	..	T (32.00) W (8.00) WE (12.00) TW (12.00)	351.13	24.00	24.00	N	98
Deesa-50	EAg	Bajri, Jowar, Wheat	..	T (26.00) TWE (26.00)	756.08	143.00	38.00	..	99
Deesa-48	EAg	Bajri, Jowar, Wheat	..	T (98.00) WE (64.00) TWE (34.00)	382.90	82.00	26.00	T	100
Deesa-54	EAg	Bajri Jowar, Wheat	..	T (161.00) WE (161.00)	814.00	59.00	38.33	T	101
Deesa-52	..	Bajri, Jowar, Wheat	..	T (212.00) W (212.00)	360.45	56.00	22.00	..	102
Radhanpur-35	..	Bajri, Jowar, Wheat	..	T (164.00) TW (164.00)	887.83	65.00	64.00	N2	103
Radhanpur-25	..	Bajri, Jowar, Wheat	..	T (181.00) TW (181.00)	533.22	48.00	33.00	..	104
Radhanpur-28	..	Bajri, Jowar, Wheat	..	T (121.00) TW (121.00)	452.00	68.00	26.60	..	105
Radhanpur-29	EA	Bajri, Jowar, Wheat, Rice	..	T (135.00) TW (135.00)	1,063.12	128.00	68.00	N145; M10; C14; T5	106
Radhanpur-32	..	Bajri, Jowar, Wheat	..	T (60.00) TW (60.00)	36.56	8.00	6.00	T	107
Radhanpur-35	..	Bajri, Jowar, Wheat	..	T (72.00) TW (72.00)	1,090.36	82.00	70.00	..	108
Radhanpur-40	..	Bajri, Jowar, Wheat	..	..	648.00	28.30	38.00	..	109
Radhanpur-34	..	Bajri, Jowar, Wheat	..	T (189.00) W (60.00) TWE (129.00)	603.33	37.00	49.00	..	110
Radhanpur-34	..	Bajri, Jowar, Wheat	..	T (247.00) W (84.00) TW (163.00)	747.00	66.37	43.00	N3; T2	111
Radhanpur-27	..	Bajri, Jowar, Wheat	..	..	325.00	41.66	16.00	..	112
Radhanpur-25	..	Bajri, Jowar, Wheat	..	T (14.00) TW (14.00)	138.88	15.00	11.00	..	113
Radhanpur-24	..	Bajri, Jowar, Wheat	..	..	372.61	18.00	47.00	..	114
Radhanpur-20	..	Bajri, Jowar, Wheat	..	T (21.00) W(21.00)	600.50	197.00	53.00	..	115
Radhanpur-33	..	Bajri, Jowar, Wheat	..	T (13.00) TW (13.00)	543.06	70.00	51.00	..	116
Radhanpur-30	..	Bajri, Jowar, Wheat	..	T (50.00) WE (50.00)	361.48	71.00	17.00	..	117
Radhanpur-24	..	Bajri, Jowar, Wheat	..	T (62.00) TW (62.00)	620.00	29.00	91.56	..	118

Location Code No.	Name of village	Total area of the village (in hectares)	Total population and number of households	Amenities available (if not available within the village, a dash(-) is shown in the column and next to it in brackets, the distance in broad ranges viz., -5 kms, 5-10 kms and 10+ kms of the nearest place where the facility is available is given.)						
				Educational	Medical	Drinking Water (potable)	Post and Telegraph	Day or days of Market/ Hat, if any	Communication, (Bus-Stop, Railway Station, Waterway)	Approach to village
1	2	3	4	5	6	7	8	9	10	11
119	Vadpag	1,139.61	1,076 (174)	P	PHS,FPC	W,Tk	-(-5 kms)	..	BS	KR
120	Indarva Juna	1,203.67	566 (118)	P	CHW	W,Tk	-(10+ kms)	..	BS	KR
121	Indarva Nava	1,456.30	684 (125)	P	CHW	W,Tk	-(10+ kms)	..	BS	KR
122	Dhenkwali	594.15	440 (69)	P	-(-5 kms)	W,Tk,1W	-(5-10 kms)	..	-(-5 kms)	KR
123	Gosan	801,34	987 (170)	P	CHW,O	W,Tk	-(-5 kms)	..	BS	PR,KR
124	Roita	644.38	603 (91)	P	CHW	W,Tk,TW	-(-5 kms)	..	-(-5 kms)	PR,KR
	Total	101,152.01	145,075 (23,453)	P (128) H (5) PUC (2)	H (1) MCW (1) MH (1) CWC (2) PHC (1) PHS (12) D (6) FPC (13) NH (1) RP (6) SMP (1) CHW (38) O (4)					

Note. The figures in the last line indicate Taluka totals. The figures in brackets in this line under Col. 5, 6 and 20 indicate the number of those particular amenities.

DIRECTORY

Land Use

Amenities—*Contd.*			Land use (i. e., area under different types of land use in hectares rounded up to 2 decimal places.)					Remarks (including any place of religious, historical or archaeo-logical interest)	Location Code No.
Nearest town and distance (in km.)	Power Supply	Staple Food	Forest	Irrigated by source	Un-irrigated	Culturable waste (including gauchar and groves)	Area not available for cultivation		
12	13	14	15	16	17	18	19	20	1
Radhanpur-30	—	Bajri, Jowar, Wheat	..	..	978.00	109.61	52.00	..	119
Radhanpur-40	..	Bajri, Jowar, Wheat	..	..	1,012.00	56.67	135.00	N2	120
Radhanpur-44	—	Bajri, Jowar, Wheat	..	..	980.00	92.00	384.30	..	121
Radhanpur-20	..	Bajri, Jowar, Wheat	..	T (44.00) TW (44.00)	469.15	42.00	39.00	—	122
Radhanpur-17	..	Bajri, Jowar, Wheat	..	T (80.00) TW (80.00)	529.00	121.34	71.00	..	123
Radhanpur-18	..	Bajri, Jowar, Wheat	..	T (121.00) TW (121.00)	399.38	59.00	65.00	..	124
		..	..	20,962.00	67,224.02	7,651.82	5,314.17	N (309) M (10) C (57) T (54)	

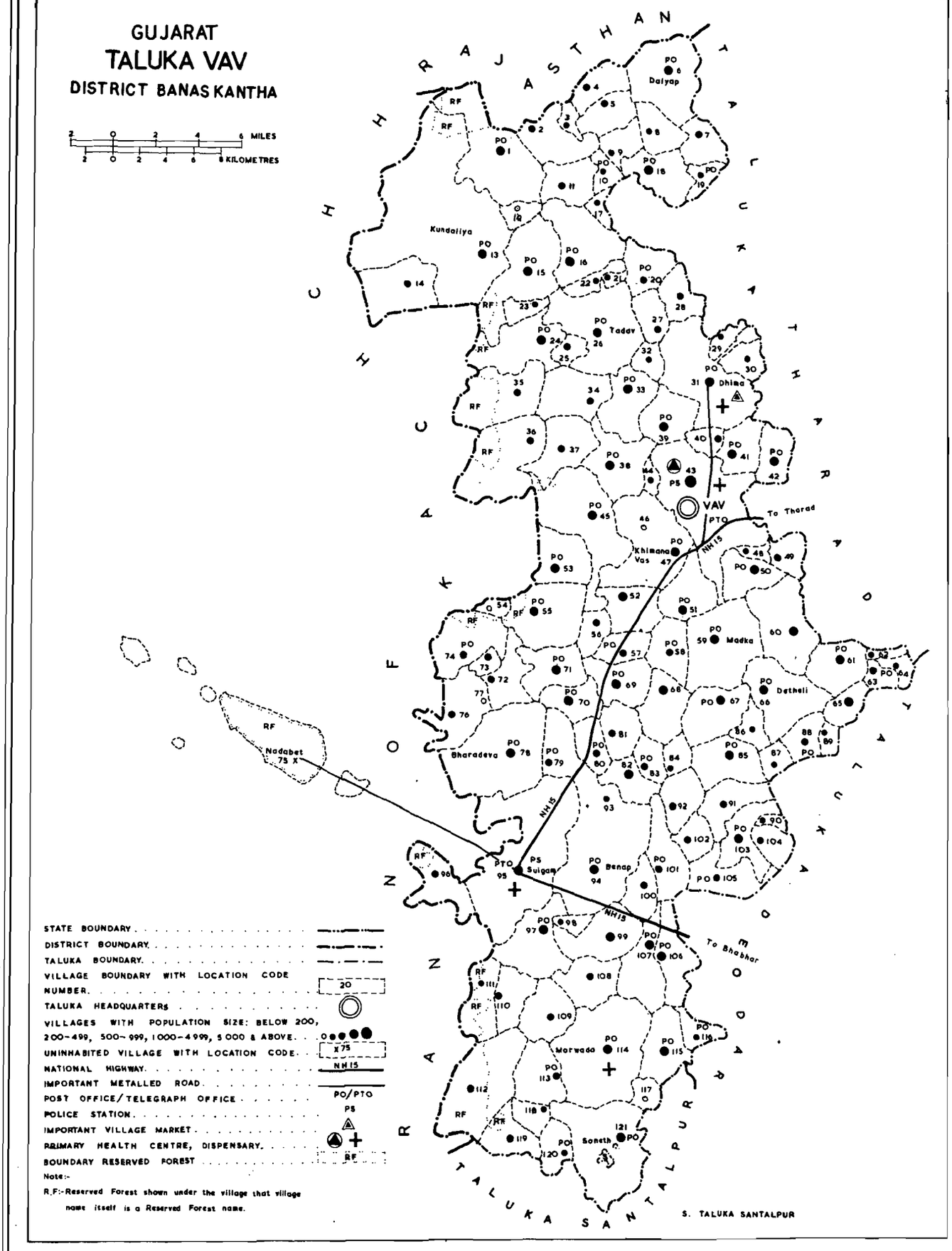
GUJARAT
TALUKA VAV
DISTRICT BANAS KANTHA
2 0 2 4 6 MILES
2 0 2 4 6 8 KILOMETRES
RAJASTHAN
CHHARAJ
KUNDALIYA
DAVAP
TADAV
DHIMA
VAV
KHIMANA VAS
MADKA
DETHALI
BHARADEVA
NADABET 75 X
SUIGAM
BENAP
SONETH
MORWADA
To Tharad
To Bhabhar
NH15
PTO
PS
RF
S. TALUKA SANTALPUR
STATE BOUNDARY
DISTRICT BOUNDARY
TALUKA BOUNDARY
VILLAGE BOUNDARY WITH LOCATION CODE NUMBER
TALUKA HEADQUARTERS
VILLAGES WITH POPULATION SIZE: BELOW 200, 200-499, 500-999, 1000-4999, 5000 & ABOVE
UNINHABITED VILLAGE WITH LOCATION CODE
NATIONAL HIGHWAY
IMPORTANT METALLED ROAD
POST OFFICE/TELEGRAPH OFFICE
POLICE STATION
IMPORTANT VILLAGE MARKET
PRIMARY HEALTH CENTRE, DISPENSARY
BOUNDARY RESERVED FOREST
Note:-
R.F:-Reserved Forest shown under the village that village name itself is a Reserved Forest name.

TALUKA
VAV

ALPHABETIC LIST OF VILLAGES

8. VAV TALUKA

Sl. No.	Name of Village	Location Code No.	Page No. Part A Village Directory	Page No. Part B Primary Census Abstract
1	2	3	4	5
1	Achhuva	34	134	78
2	Akoli	11	132	78
3	Arjanpura	9	132	78
4	Asaragam	55	136	80
5	Asaravas	53	136	80
6	Bahisara	84	138	80
7	Baiyak	63	136	80
8	Baluntri	16	132	78
9	Baradvi	12	132	78
10	Benap	94	140	82
11	Bhachali	58	136	80
12	Bhadvel	65	136	80
13	Bhakhari	39	134	80
14	Bhankhod	87	138	82
15	Bharadava	78	138	80
16	Bhatasana	102	140	82
17	Bhatvar	69	138	80
18	Bhatvar Vas	57	136	80
19	Boru	112	142	82
20	Bukna	45	136	80
21	Chala	82	138	80
22	Chandangadh	23	134	78
23	Chandarva	51	136	80
24	Chatarpura	54	136	80
25	Chothar Nesda	24	134	78
26	Chotil	20	132	78
27	Chuva	41	134	80
28	Dabhi	120	142	82
29	Daiyap	6	132	78
30	Dendava	68	138	80
31	Dethali	66	136	80
32	Devpura (Suigam)	62	136	80
33	Devpura (Talsari)	64	136	80
34	Dhanana	83	138	80
35	Dharadhara	61	136	80
36	Dheriana	32	134	78
37	Dhima	31	134	78
38	Dhrechana	113	142	82
39	Dudhva	99	140	82
40	Dudosan	119	142	82
41	Dungala	118	142	82
42	Eta	103	140	82
43	Fangadi	27	134	78
44	Gambhirpura	40	134	80
45	Garambdi	115	142	82
46	Golap	73	138	80
47	Golap Nesda	72	138	80
48	Golgam	38	134	80
49	Haripura	21	132	78
50	Harsad	109	142	82
51	Ishvariya	89	140	82
52	Jaloya	96	140	82
53	Janavada	88	140	82
54	Jelana	71	138	80
55	Jorawargadh	106	140	82
56	Jordiali	2	132	78
57	Kalyanpura	90	140	82
58	Kanothi	70	138	80
59	Kareli	15	132	78
60	Katav	116	142	82
61	Khadol	92	140	82
62	Khardol	56	136	80
63	Khimanapadar	52	136	80
64	Khimanavas	47	136	80
65	Kolava	28	134	78
66	Koreti	79	138	80
67	Kumbhardi	7	132	78
68	Kumbharkha	101	140	82
69	Kundaliya	13	132	78
70	Lalpura	104	140	82
71	Limbala	81	138	80
72	Limbuni	97	140	82
73	Lodrani	36	134	80
74	Madhpura	110	142	82
75	Madka	59	136	80
76	Malsan	49	136	80
77	Mamana	80	138	80

ALPHABETIC LIST OF VILLAGES

8. VAV TALUKA—*Concld.*

Sl. No.	Name of Village	Location Code No.	Page No. Part A Village Directory	Page No. Part B Primary Census Abstract
1	2	3	4	5
78	Masali	111	142	82
79	Mavsari	1	132	78
80	Meghpura	77	138	80
81	Mithavi Charan	4	132	78
82	Mithavi Rana	5	132	78
83	Morikha	60	136	80
84	Morwada	114	142	82
85	Motipura	93	140	82
86	Nadabet	75	138	80
87	Nalodar	37	134	80
88	Navapura	108	140	82
89	Padan	74	138	80
90	Pansada	10	132	78
91	Pratappura	30	134	78
92	Rabadipadar	22	132	78
93	Rachhena	35	134	78
94	Radhanesda	14	132	78
95	Radka	105	140	82
96	Radosan	76	138	80
97	Rajpura	98	140	82
98	Rampura	91	140	82
99	Ravla	48	136	80
100	Reluchi	46	136	80
101	Sanval	18	132	78
102	Sapreda	33	134	78
103	Sardarpura	44	134	80
104	Savpura	86	138	82
105	Sedav	100	140	82
106	Soneth	121	142	82
107	Suigam	95	140	82
108	Tadav	26	134	78
109	Takhatpura	29	134	78
110	Takhatpura (j)	3	132	78
111	Tejpura	8	132	78
112	Tithgam	67	138	80
113	Tobha	17	132	78
114	Uchosan	107	140	82
115	Uchpa	42	134	80
116	Umedpura	25	134	78
117	Vaghpura	117	142	82
118	Vajiasara	19	132	78
119	Vasarda	85	138	80
120	Vav	49	134	80
121	Vavdi	50	136	80

Location Code No.	Name of village	Total area of the village (in hectares)	Total population and number of households	Amenities available (if not available within the village, a dash(-) is shown in the column and next to it in the brackets, the distance in broad ranges viz., -5 kms, 5-10 kms and 10+ kms of the nearest place where the facility is available is given.)						
				Educational	Medical	Drinking Water (potable)	Post and Telegraph	Day or Days of Market/ Hat, if any	Communication (Bus-Stop, Railway Station, Waterway)	Approach to village
1	2	3	4	5	6	7	8	9	10	11
1	Mavsari	3,356.22	1,528 (303)	P	-(10+ kms)	W,Tk	PO	..	BS	KR
2	Jordiali	1,482.56	937 (170)	P	-(10+ kms)	W,Tk	-(-5 kms)	..	BS	KR
3	Takhatpura(J)	359.70	219 (41)	P	-(5-10 kms)	W,Tk	-(-5 kms)	..	BS	KR
4	Mithavi Charan	1,004.33	515 (89)	P	-(10+ kms)	W,Tk	-(-5 kms)	..	-(-5 kms)	PR
5	Mithavi Rana	988.20	635 (121)	P	-(10+ kms)	W,Tk	-(5-10 kms)	..	-(-5 kms)	KR
6	Daiyap	2,717.05	1,807 (293)	P	-(10+ kms)	W,Tk	PO	..	BS	KR
7	Kumbhardi	892.44	847 (148)	P	-(10+ kms)	W,Tk	-(5-10 kms)	..	-(5- kms)	KR
8	Tejpura	1,002.04	454 (76)	P	-(10+ kms)	W,Tk	-(5-10 kms)	..	BS	KR
9	Arjanpura	697.23	474 (88)	P	-(10+ kms)	W,Tk	-(5-10 kms)	..	-(-5 kms)	KR
10	Pansada	515.65	414 (76)	P	-(10+ kms)	W,Tk	PO	..	BS	KR
11	Akoli	1,185.90	670 (114)	P	-(10+ kms)	W,Tk	-(5-10 kms)	..	BS	KR
12	Baradvi	457.67	179 (35)	P	-(10+ kms)	W,Tk	-(5-10 kms)	..	BS	KR
13	Kundaliya	4,844.39	1,619 (278)	P	-(10+ kms)	W,Tk	PO	..	BS	KR
14	Radhanesda	844.61	511 (80)	P	-(10+ kms)	W,Tk	-(-5 kms)	..	BS	KR
15	Karedi	2,760.60	1,127 (198)	P	-(10+ kms)	W,Tk	PO	..	BS	KR
16	Baluntri	2,142.72	1,046 (219)	P	PHS,FPC	T,W,Tk	PO	..	BS	KR
17	Tobha	270.72	252 (57)	P	-(10+ kms)	T,W,Tk	-(5-10 kms)	..	BS	KR
18	Sanval	1,267.03	1,217 (227)	P	-(10+ kms)	W,Tk	PO	..	BS	KR
19	Vajiasara	479.46	351 (62)	P	-(10+ kms)	W,Tk	PO	..	-(-5 kms)	KR
20	Chotil	945.40	914 (157)	P	-(5-10 kms)	W,Tk	PO	..	BS	KR
21	Haripura	151.22	226 (33)	P	-(10+ kms)	W,Tk	-(5-10 kms)	..	-(-5 kms)	KR
22	Rabadipadar	414.09	279 (44)	P	-(10+ kms)	W,Tk	-(5-10 kms)	..	-(-5 kms)	KR

Land Use

Amenities – *Contd.*			Land use (i. e., area under different types of land use in hectares rounded upto 2 decimal places.)					Remarks (including any place of religious, historical or archaeo-logical interest)	Location Code No.
Nearest town and distance (in km.)	Power Supply	Staple Food	Forest	Irrigated by source	Un-irrigated	Cultu-rable waste (inclu-ding gauchar and groves)	Area not availa-ble for culti-vation		
12	13	14	15	16	17	18	19	20	1
Tharad-46	..	Bajri, Jowar	667.00	..	1,984.00	638.22	67.00	N5	1
Tharad-46	..	Bajri, Jowar	..	..	1,171.00	270.00	41.56	..	2
Tharad-46	..	Bajri, Jowar	..	..	299.70	48.00	12.00	..	3
Tharad-45	..	Bajri, Jowar	..	..	765.33	54.00	185.00	..	4
Tharad-50	..	Bajri, Jowar	..	..	864.00	66.00	58.20	..	5
Tharad-50	..	Bajri, Jowar	..	..	2,414.05	19.00	284.00	..	6
Tharad-42	..	Bajri, Jowar	..	..	800.00	70.00	22.44	..	7
Tharad-42	..	Bajri, Jowar	..	..	894.04	104.00	4.00	..	8
Tharad-38	..	Bajri, Jowar	..	..	619.23	70.00	8.00	..	9
Tharad-42	..	Bajri, Jowar	..	..	427.03	87.00	1.65	..	10
Tharad-40	..	Bajri, Jowar	..	..	963.00	220.90	2.00	..	11
Tharad-42	..	Bajri, Jowar	..	..	387.00	16.67	54.00	..	12
Tharad-42	..	Bajri, Jowar	222.00	..	3,579.00	911.00	132.39	N	13
Tharad-45	..	Bajri, Jowar	..	..	416.61	411.00	17.00	..	14
Tharad-37	..	Bajri, Jowar	405.00	..	2,005.60	260.60	90.00	N	15
Tharad-36	..	Bajri, Jowar	..	..	1,975.00	17.00	150.72	N2	16
Tharad-37	..	Bajri, Jowar	..	..	230.72	37.00	3.00	..	17
Tharad-42	..	Bajri, Jowar	..	..	1,038.03	188.00	41.00	..	18
Tharad-40	..	Bajri, Jowar	..	..	393.46	73.00	13.00	..	19
Tharad-33	..	Bajri, Jowar	..	T (26.00) W (26.00)	791.40	107.00	21.00	..	20
Tharad-35	..	Bajri, Jowar	..	T (3.00) W (3.00)	122.00	21.00	5.22	..	21
Tharad-36	..	Bajri, Jowar	..	T (4.00) W (4.00)	334.09	73.00	3.00	..	22

Amenities and

Location Code No.	Name of village	Total area of the village (in hectares)	Total population and number of households	Amenities available (if not available within the village, a dash(–) is shown in the column and next to it in the brackets, the distance in broad ranges viz. –5 kms, 5–10 kms and 10 + kms. of the nearest place where the facility is available is given.)						
				Educational	Medical	Drinking Water (potable)	Post and Telegraph	Day or days of Market/ Hat, if any	Communication, (Bus-Stop, Railway Station, Waterway)	Approach to village
1	2	3	4	5	6	7	8	9	10	11
23	Chandangadh	448.24	321 (49)	P	–(10+ kms)	W,Tk	–(–5 kms)	..	–(–5 kms)	KR
24	Chothar Nesda	1,978.09	1,122 (216)	P	–(10+ kms)	W,Tk	PO	..	BS	PR
25	Umedpura	432.18	533 (88)	P	–(10+ kms)	W,Tk	–(5–10 kms)	..	BS	KR
26	Tadav	3,270.47	2,242 (404)	P,H	–(10+ kms)	T,W,Tk	PO,Phone	..	BS	PR
27	Fangadi	777.52	632 (105)	P	–(5–10 kms)	W,Tk	–(5–10 kms)	..	–(–5 kms)	KR
28	Kolava	910.37	784 (131)	P	–(10+ kms)	W,Tk	–(5–10 kms)	..	–(–5 kms)	KR
29	Takhatpura	516.33	301 (57)	P	–(5–10 kms)	W,Tk	–(–5 kms)	..	BS	KR
30	Pratappura	648.41	489 (85)	P	–(–5 kms)	W,Tk	–(–5 kms)	..	–(–5 kms)	KR
31	Dhima	3,661.50	3,736 (683)	P,H	PHS,D,FPC	T,W,Tk	PO,Phone	..	BS	PR
32	Dheriana	513.15	469 (85)	P	–(10+ kms)	W,Tk	–(–5 kms)	..	BS	PR,KR
33	Sapreda	1,440.80	1,561 (284)	P	–(5–10 kms)	W,Tk	PO	..	BS	KR
34	Achhuva	1,721.21	803 (151)	P	–(10+ kms)	W,Tk	–(5–10 kms)	..	BS	KR
35	Rachhena	2,348.65	948 (179)	P	–(5–10 kms)	W,Tk	–(–5 kms)	..	BS	KR
36	Lodrani	2,366.12	608 (97)	P	–(10+ kms)	W,Tk	–(5–10 kms)	..	BS	KR
37	Nalocar	1,551.65	850 (157)	P	–(5–10 kms)	W,Tk	–(–5 kms)	..	BS	PR
38	Golgam	1,740.93	1,307 (235)	P	–(5–10 kms)	W,Tk	PO	..	BS	PR
39	Bhakhari	1,280.98	1,572 (269)	P	–(5–10 kms)	W,Tk	PO	..	BS	KR
40	Gambhirpura	461.81	569 (92)	P	–(–5 kms)	W,Tk	–(5–10 kms)	..	BS	PR
41	Chuva	1,010.57	1,351 (256)	P	–(5–10 kms)	W,Tk	PO	..	–(–5 kms)	KR
42	Uchpa	840.56	1,030 (181)	P	–(5–10 kms)	T,W,Tk	PO	..	BS	KR
43	Vav	4,677.16	6,931 (1,332)	P(4), H,O	PHC,D,FPC	T,W,Tk, TW	PTO,Phone	..	BS	PR
44	Sardarpura	181.53	232 (38)	P	–(5–10 kms)	W,Tk	–(5–10 kms)	..	–(5 kms)	KR

Land Use

Amenities—*Contd.*			Land use (i. e., area under different types of land use in hectares rounded up to 2 decimal places.)					Remarks (including any place of religious, historical or archaeo-logical interest)	Location Code No.
Nearest town and distance (in km.)	Power Supply	Staple Food	Forest	Irrigated by source	Un-irrigated	Cultu-rable waste (inclu-ding gauchar and groves)	Area not availa-ble for culti-vation		
12	13	14	15	16	17	18	19	20	1
Tharad-35	--	Bajri, Jowar	..	..	434.24	3.00	11.00	..	23
Tharad-30	--	Bajri, Jowar	..	..	1,144.09	533.00	301.00	..	24
Tharad-30	..	Bajri, Jowar	..	..	338.00	78.18	16.00	..	25
Tharad-25	..	Bajri, Jowar	..	T (10.00) W (10.00)	2,154.00	1,008.47	98.00	N2	26
Tharad-25	..	Bajri, Jowar	..	..	662.52	89.00	26.00	..	27
Tharad-34	..	Bajri, Jowar	..	T (4.00) W (4.00)	824.37	24.00	58.00	..	28
Tharad-20	..	Bajri, Jowar	..	..	450.00	50.00	16.33	..	29
Tharad-16	EA	Bajri, Jowar	..	..	561.41	67.00	20.00	..	30
Tharad-19	EA	Bajri, Jowar	..	..	3,008.00	484.50	169.00	The temple of God Dharnidhar N11	31
Tharad-25	..	Bajri, Jowar	..	..	457.15	33.00	23.00	..	32
Tharad-24	..	Bajri, Jowar	--	..	1,215.00	173.00	52.80	N3	33
Tharad-30	..	Bajri, Jowar	--	..	1,503.00	165.21	53.00	..	34
Tharad-27	--	Bajri, Jowar	..	..	1,225.65	71.00	1,052.00	..	35
Tharad-30	..	Bajri, Jowar	..	..	1,127.00	377.12	862.00	..	36
Tharad-21	..	Bajri, Jowar	..	..	1,209.00	198.00	144.65	..	37
Tharad-22	--	Bajri, Jowar	..	T (7.00) W (7.00)	1,383.93	346.00	4.00	..	38
Tharad-21	..	Bajri, Jowar	..	T (21.00) W (21.00)	1,080.98	176.00	3.00	..	39
Tharad-20	EA	Bajri, Jowar	..	..	394.00	52.81	15.00	..	40
Tharad-15	EA	Bajri, Jowar	--	--	823.00	160.57	27.00	..	41
Tharad-8	EA	Bajri, Jowar	..	..	690.00	135.56	15.00	..	42
Tharad-12	ED	Bajri, Jowar	..	T (121.00) W (121.00)	3,893.00	379.00	284.16	Jain Derasar & Mahadev Temple	43
Tharad-19	..	Bajri, Jowar	..	..	145.00	33.53	3.00	--	44

TALUKA : VAV

VILLAGE

Amenities and

Location Code No.	Name of village	Total area of the village (in hectares)	Total population and number of households	Amenities available (if not available within the village, a dash (-) is shown in the column and next to it in the brackets, the distance in broad ranges viz., -5 kms, 5-10 kms and 10+ kms of the nearest place where the facility is available is given.)						
				Educational	Medical	Drinking Water (potable)	Post and Telegraph	Day or days of Market/ Hat, if any	Communication, (Bus-Stop, Railway Station, Waterway)	Approach to village
1	2	3	4	5	6	7	8	9	10	11
45	Bukna	2,949.01	1,716 (302)	P	-(10+ kms)	W,Tk	PO	..	BS	KR
46	Reluchi	217.79	136 (24)	P	-(-5 kms)	W,Tk	-(5-10 kms)	..	BS	PR
47	Khimanavas	2,813.70	2,412 (458)	P	-(-5 kms)	T,W,Tk	PO	-	BS	PR
48	Ravla	187.31	205 (33)	P	-(5-10 kms)	W,Tk,	-(-5 kms)	-	-(-5 kms)	KR
49	Malsan	792.75	830 (156)	P	-(5-10 kms)	W,Tk	-(-5 kms)	..	-(-5 kms)	KR
50	Vavdi	1,182.61	1,120 (199)	P	-(5-10 kms)	W,Tk	PO	..	BS	KR
51	Chandarva	1,349.05	1,029 (222)	P	-(-5 kms)	W,Tk	PO	..	BS	PR
52	Khimanapadar	1,594.19	1,049 (183)	P	-(5-10 kms)	W,Tk	-(-5 kms)	..	BS	KR
53	Asaravas	1,746.99	1,179 (220)	P	-(10+ kms)	W,Tk	PO	..	BS	KR
54	Chatarpura	491.14	27 (4)	-(-5 kms)	-(10+ kms)	W,Tk	-(-5 kms)	..	BS	KR
55	Asaragam	1,969.34	1,195 (189)	P	-(10+ kms)	W,Tk	PO	..	BS	KR
56	Khardol	556.96	630 (100)	P	-(10+ kms)	W,Tk	-(5-10 kms)	..	BS	KR
57	Bhatvar Vas	829.14	940 (154)	P	-(5-10 kms)	W,Tk	PO	..	BS	PR
58	Bhachali	1,885.49	869 (156)	P	-(10+ kms)	W,Tk,TW	PO	..	BS	KR
59	Madka	3,295.35	2,929 (517)	P	-(5-10 kms)	W,Tk	PO,Phone	..	BS	PR
60	Morikha	2,267.52	1,997 (350)	P	-(10+ kms)	W,Tk	-(-5 kms)	..	BS	KR
61	Dharadhara	1,436.16	1,503 (236)	P	-(10+ kms)	W,Tk	PO	..	BS	KR
62	Devpura Suigam	377.30	320 (52)	P	-(-5 kms)	W,Tk	-(5-10 kms)	-	BS	PR
63	Baiyak	806.50	959 (129)	P	-(10+ kms)	W,Tk	PO	..	BS	KR
64	Devpura (Talsari)	377.00	355 (79)	P	-(10+ kms)	W,Tk	-(5-10 kms)	..	-(-5 kms)	KR
65	Bhadvel	745.05	1,067 (169)	P	-(10+ kms)	W,Tk	-(5-10 kms)	..	-(-5 kms)	KR
66	Dethali	2,131.25	2,037 (365)	P	-(10+ kms)	W,Tk	PO	..	BS	PR

DIRECTORY

Land Use

Amenities—*Contd.*			Land use (i. e., area under different types of land use in hectares rounded up to 2 decimal places.)					Remarks (including any place of religious, historical or archaeo-logical interest)	Location Code No.
Nearest town and distance (in km.)	Power Supply	Staple Food	Forest	Irrigated by source	Un-irrigated	Cultu-rable waste (inclu-ding gauchar and groves)	Area not availa-ble for culti-vation		
12	13	14	15	16	17	18	19	20	1
Tharad–22	..	Bajri, Jowar	140.00	..	1,886.01	799.00	124.00	N	45
Tharad–18	..	Bajri, Jowar	..	..	184.00	9.79	24.00	..	46
Tharad–15	ED	Bajri, Jowar	..	T (20.00) W (20.00)	1,649.00	925.70	219.00	..	47
Tharad–14	..	Bajri, Jowar	..	..	146.00	28.00	13.31	..	48
Tharad–16	..	Bajri, Jowar	..	..	685.00	28.00	79.75	..	49
Tharad–15	..	Bajri, Jowar	..	..	982.00	162.00	38.61	N	50
Tharad–16	..	Bajri, Jowar	..	..	1,181.00	129.00	39.05	..	51
Tharad–20	..	Bajri, Jowar	..	..	1,277.00	183.00	134.19	..	52
Tharad–25	..	Bajri, Jowar	..	..	878.00	711.99	157.00	..	53
Tharad–30	..	Bajri Jowar	..	..	267.00	172.00	52.14	..	54
Tharad–25	..	Bajri, Jowar	..	..	1,321.00	520.34	128.00	N	55
Tharad–23	..	Bajri, Jowar	..	..	479.96	55.00	22.00	..	56
Tharad–30	..	Bajri, Jowar	..	..	727.14	98.00	4.00	N	57
Tharad–25	..	Bajri, Jowar	..	..	1,658.00	203.49	24.00	..	58
Tharad–18	..	Bajri, Jowar	..	..	2,855.35	331.00	109.00	N5	59
Tharad–22	..	Bajri, Jowar	..	..	2,119.00	86.00	62.52	..	60
Tharad–25	..	Bajri, Jowar	..	..	1,328.16	68.00	40.00	..	61
Tharad–12	..	Bajri, Jowar	..	..	367.00	1.30	9.00	..	62
Tharad–13	EA	Bajri, Jowar	..	T (75.00) W (75.00)	638.50	72.00	21.00	..	63
Tharad–35	..	Bajri, Jowar	..	..	351.00	10.00	16.00	..	64
Tharad–24	..	Bajri, Jowar	..	T (6.00) W (6.00)	653.00	60.05	26.00	..	65
Tharad–25	..	Bajri, Jowar	..	..	1,965.25	94.00	72.00	..	66

TALUKA : VAV

VILLAGE

Amenities and

Location Code No.	Name of village	Total area of the village (in hectares)	Total population and number of households	Amenities available (if not available within the village, a dash(-) is shown in the column and next to it in the brackets, the distance in broad ranges viz. -5 kms 5-10 kms. and 10 + kms of the nearest place where the facility is available is given.)						
				Educational	Medical	Drinking Water (potable)	Post and Telegraph	Day or days of Market/ Hat, if any	Communication, (Bus-Stop, Railway Station, Waterway)	Approach to village
1	2	3	4	5	6	7	8	9	10	11
67	Tithgam	1,510.58	1,826 (325)	P	-(10+ kms)	W,Tk	PO	..	BS	KR
68	Dendava	1,415.01	1,213 (226)	P	O	W,Tk	-(-5 kms)	..	BS	KR
69	Bhatvar	1,363.49	1,200 (211)	P	-(10+ kms)	W,Tk	PO	..	BS	PR
70	Kanothi	1,230.75	1,081 (191)	P	-(10+ kms)	W,Tk	PO	..	BS	KR
71	Jelana	1,502.93	1,190 (217)	P	-(10+ kms)	W,Tk	PO	..	BS	PR
72	Golap Nesda	1,716.50	656 (140)	P	-(10+ kms)	W,Tk	-(-5 kms)	..	BS	KR
73	Golap	1,716.50	640 (132)	P	-(10+ kms)	W,Tk	-(5-10 kms)	..	BS	KR
74	Padan	1,683.55	857 (164)	P	-(10+ kms)	W,Tk	PO,Phone	..	BS	KR
75	*Nadabet	3,271.96	..	..	..	..	..	..	..	..
76	Radosan	1,808.83	865 (179)	P	-(10+ kms)	W,Tk	-(-5 kms)	..	BS	KR
77	Meghpura	+	192 (42)	P	-(10+ kms)	W,Tk	-(5-10 kms)	..	-(-5 kms)	KR
78	Bharadava	4,060.81	2,829 (547)	P	-(10+ kms)	W,Tk	PO,Phone	..	BS	KR
79	Koreti	1,108.50	715 (165)	P	-(10+ kms)	W,Tk	PO	..	BS	PR
80	Mamana	742.29	748 (135)	P	-(10+ kms)	T,W,Tk	PO	..	BS	PR
81	Limbala	971.09	893 (173)	P	-(10+ kms)	W,Tk	-(5-10 kms)	..	BS	PR
82	Chala	940.53	1,029 (186)	P	-(10+ kms)	W,Tk	-(5-10 kms)	..	BS	KR
83	Dhanana	679.01	680 (112)	P	-(10+ kms)	W,Tk	PO	..	BS	PR
84	Bahisara	467.83	479 (82)	P	-(10+ kms)	W,Tk	-(5-10 kms)	..	-(-5 kms)	KR
85	Vasarda	1,615.24	1,049 (198)	P	PHS,FPC	W,Tk,TW	PO	..	BS	KR
86	Savpura	629.31	424 (73)	P	-(10+ kms)	W,Tk	-(5-10 kms)	..	-(-5 kms)	KR
87	Bhankhod	412.31	347 (65)	P	-(10+ kms)	W,Tk	-(5-10 kms)	..	BS	KR

* Uninhabited

\+ Area of Meghpur village is included in that of village Radosan (L. C. No.76).

Land Use

Amenities—*Contd.*			Land use (i. e., area under different types of land use in hectares rounded up to 2 decimal places.)					Remarks (including any place of religious, historical or archaeo-logical interest)	Location Code No.
Nearest town and distance (in km.)	Power Supply	Staple Food	Forest	Irrigated by source	Un-irrigated	Cultu-rable waste (inclu-ding gauchar and groves)	Area not availa-ble for culti-vation		
12	13	14	15	16	17	18	19	20	1
Tharad-24	..	Bajri, Jowar	..	..	1,312.00	157.00	41.58	..	67
Tharad-26	..	Bajri, Jowar	..	..	1,247.01	162.00	6.00	N2; T	68
Tharad-30	..	Bajri, Jowar	..	..	1,222.00	129.00	12.49	..	69
Tharad-30	..	Bajri, Jowar	..	..	1,065.00	126.00	39.75	..	70
Tharad-20	..	Bajri, Jowar	..	..	1,277.93	189.00	36.00	..	71
Tharad-40	..	Bajri, Jowar	..	..	856.50	774.00	86.00	..	72
Tharad-40	..	Bajri, Jowar	..	..	856.50	774.00	86.00	..	73
Tharad-40	..	Bajri, Jowar	..	..	1,285.00	344.55	54.00	..	74
Tharad-40	..	Bajri, Jowar	..	..	..	..	3,271.96	..	75
Tharad-30	..	Bajri, Jowar	..	..	1,421.00	349.83	38.00	..	76
Tharad-30	..	Bajri, Jowar	..	..	..	..	..	..	77
Tharad-30	..	Bajri, Jowar	..	..	3,438.81	488.00	134.00	..	78
Tharad-30	..	Bajri, Jowar	..	..	1,027.00	42.50	39.00	..	89
Tharad-35	..	Bajri, Jowar	..	..	683.29	41.00	18.00	..	80
Tharad-30	..	Bajri, Jowar	..	..	905.00	41.00	25.09	..	81
Tharad-30	..	Bajri, Jowar	..	..	789.00	132.00	19.53	..	82
Tharad-30	..	Bajri, Jowar	..	..	600.00	59.00	20.01	..	83
Tharad-30	..	Bajri, Jowar	..	..	434.83	20.00	13.00	..	84
Tharad-30	..	Bajri, Jowar	..	T (40.00) TW (40.00)	1,411.24	119.00	45.00	N4	85
Tharad-26	..	Bajri, Jowar	..	T (42.00) W (42.00)	521.31	51.00	15.00	..	86
Tharad-32	..	Bajri, Jowar	..	..	377.31	8.00	27.00	..	87

Location Code No.	Name of village	Total area of the village (in hectares)	Total population and number of households	Amenities available (if not available within the village, a dash(-) is shown in the column and next to it in the brackets, the distance in broad ranges viz., -5 kms, 5-10 kms and 10 + kms of the nearest place where the facility is available is given.)						
				Educational	Medical	Drinking Water (potable)	Post and Telegraph	Day or days of Market/ Hat, if any	Communication, (Bus-Stop, Railway Station, Water-way)	Approach to village
1	2	3	4	5	6	7	8	9	10	11
88	Janavada	843.69	713 (139)	P	-(10+ kms)	W,Tk	PO	..	BS	KR
89	Ishvariya	305.17	386 (73)	P	-(10+ kms)	W,Tk	-(-5 kms)	..	BS	KR
90	Kalyanpura	173.10	218 (38)	P	-(10+ kms)	W,Tk	-(5-10 kms)	..	-(5-10 kms)	KR
91	Rampura	1,273.21	706 (124)	P	-(10+ kms)	W,Tk	-(-5 kms)	..	BS	KR
92	Khadol	1,020.90	901 (167)	P	-(10+ kms)	W,Tk	-(5-10 kms)	..	BS	KR
93	Motipura	+	395 (59)	P	-(5-10 kms)	W,Tk	-(5-10 kms)	..	-(-5 kms)	KR
94	Benap	4,917.99	3,400 (590)	P	-(5-10 kms)	W,Tk,TW	PO,Phone	..	BS	PR
95	Suigam	5,232.62	3,946 (695)	P,H	PHS,D,FPC	T,W,Tk	PTO,Phone	..	BS	PR
96	Jaloya	1,439.53	654 (121)	P	-(5-10 kms)	W,Tk	-(-5 kms)	..	-(5-10 kms)	KR
97	Limbuni	1,791.71	1,247 (233)	P	-(5-10 kms)	T,W,Tk	PO	..	BS	PR
98	Rajpura	262.09	272 (47)	P	-(10+ kms)	W,Tk	-(5-10 kms)	..	-(-5 kms)	KR
99	Dudhva	1,670.85	1,101 (202)	P	-(10+ kms)	W,Tk	-(-5 kms)	..	BS	PR
100	Sedava	944.33	703 (113)	P	-(10+ kms)	W,Tk	-(5-10 kms)	..	BS	KR
101	Kumbharkha	1,415.67	936 (148)	P	-(10+ kms)	W,Tk	PO	..	BS	KR
102	Bhatasana	757.76	697 (130)	P	-(10+ kms)	W,Tk,TW	-(5-10 kms)	..	BS	KR
103	Eta	1,328.89	1,031 (170)	P	-(10+ kms)	T,W,Tk	PO	..	BS	KR
104	Lalpura	774.05	801 (133)	P	-(10+ kms)	W,Tk	-(5-10 kms)	..	-(-5 kms)	KR
105	Radka	1,258.51	926 (164)	P	-(10+ kms)	W,Tk	PO	..	BS	KR
106	Jorawargadh	1,429.42	1,054 (181)	P	-(10+ kms)	W,Tk	PO	..	BS	PR
107	Uchosan	1,439.14	1,860 (318)	P	PHS,FPC	W,Tk,TW	PO,Phone	..	BS	PR
108	Navapura	1,247.77	747 (126)	P	-(5-10 kms)	W,Tk	-(5-10 kms)	..	BS	PR

+ Area of Matipura village is included in that of village Benap (L. C. No. 94).

DIRECTORY

Land Use

Amenities– *Contd.*			Land use (i. e., area under different types of land use in hectares rounded up to 2 decimal places.)					Remarks (including any place of religious, historical or archaeo-logical interest)	Loca-tion Code No.
Nearest town and distance (in km.)	Power Supply	Staple Food	Forest	Irrigated by source	Un-irrigated	Cultu-rable waste (inclu-ding gauchar and groves)	Area not availa-ble for culti-vation		
12	13	14	15	16	17	18	19	20	1
Tharad–33	..	Bajri, Jowar	..	..	758.00	67.69	18.00	..	88
Tharad–34	..	Bajri, Jowar	..	..	283.00	13.17	9.00	..	89
Tharad–39	..	Bajri, Jowar	..	..	150.00	15.00	8.10	..	90
Tharad–30	..	Bajri, Jowar	..	..	560.21	682.00	31.00	N2	91
Tharad–35	..	Bajri, Jowar	..	..	722.00	95.90	203.00	..	92
Tharad–30	..	Bajri, Jowar	..	..	..	..	..	..	93
Tharad–25	ED	Bajri, Jowar	..	..	4,241.00	481.99	195.00	..	94
Tharad–39	..	Bajri, Jowar	..	..	3,452.00	424.00	1,356.62	N2	95
Tharad–68	..	Bajri, Jowar	162.00	..	1,080.53	121.00	76.00	..	96
Tharad–45	..	Bajri, Jowar	..	..	1,649.71	51.00	91.00	..	97
Tharad–55	..	Bajri, Jowar	..	..	239.00	13.00	10.09	..	98
Radhanpur–48	..	Bajri, Jowar	..	..	1,376.00	184.00	110.85	..	99
Tharad–28	..	Bajri, Jowar	..	..	487.00	206.33	251.00	..	100
Tharad–52	..	Bajri, Jowar	..	T (40.00) W (40.00)	983.00	378.00	14.67	..	101
Tharad–51	..	Bajri, Jowar	..	..	533.00	219.00	5.76	..	102
Tharad–36	..	Bajri, Jowar	..	..	1,041.00	114.39	173.00	..	103
Tharad–37	..	Bajri, Jowar	..	T (8.00) W (8.00)	723.00	31.05	12.00	..	104
Tharad–49	..	Bajri, Jowar	..	T (40.00) TW (40.00)	940.00	267.51	11.00	..	105
Radhanpur–51	..	Bajri, Jowar	..	..	1,262.42	118.00	49.00	..	106
Radhanpur–49	..	Bajri, Jowar	..	..	1,336.14	42.00	61.00	N2	107
Radhanpur–40	..	Bajri, Jowar	..	..	941.77	17.00	289.00	..	108

Amenities and

Location Code No.	Name of village	Total area of the village (in hectares)	Total population and number of households	Amenities available (if not available within the village, a dash(-) is shown in the column and next to it in brackets, the distance in broad ranges viz., -5 kms, 5-10 kms and 10+ kms of the nearest place where the facility is available is given.)						
				Educational	Medical	Drinking Water (potable)	Post and Telegraph	Day or days of Market/ Hat, if any	Communication, (Bus-Stop, Railway Station, Water-way)	Approach to village
1	2	3	4	5	6	7	8	9	10	11
109	Harsad	1,427.21	673 (109)	P	-(5-10 kms)	T,W,Tk	-(-5 kms)	..	BS	KR
110	Madhpura	1,180.03	677 (129)	P	-(10+ kms)	T,W,Tk	-(5-10 kms)	..	BS	KR
111	Masali	1,273.41	455 (78)	P	-(10+ kms)	T,W,Tk	-(5-10 kms)	..	BS	KR
112	Boru	3,347.19	551 (100)	P	-(5-10 kms)	T,W,Tk	-(5-10 kms)	..	BS	KR
113	Dhrechana	1,433,02	947 (176)	P	-(5-10 kms)	T,W,Tk	PO	..	BS	KR
114	Morwada	4,391.38	3,194 (561)	P,H	PHS,D,FPC	T,W,Tk	PO,Phone	..	BS	KR
115	Garambdi	1,438.57	1,578 (21)	P	-(-5 kms)	T,W,Tk	PO	..	BS	KR
116	Katav	616.53	481 (84)	P	-(5-10 kms)	T,W,Tk, TW	PO	..	BS	KR
117	Vaghpura	468.65	144 (21)	P	-(5-10 kms)	T,W,Tk	-(-5 kms)	..	BS	KR
118	Dungala	615.64	393 (75)	P	-(5-10 kms)	T,W,Tk	-(5-10 kms)	..	BS	KR
119	Dudosan	1,083.31	670 (123)	P	-(10+ kms)	T,W,Tk	-(5-10 kms)	..	BS	KR
120	Dabhi	912.41	372 (82)	P	-(5-10 kms)	W,Tk	PO	..	BS	KR
121	Soneth	3,063.87	2,006 (291)	P	-(-5 kms)	W,Tk	PO	..	BS	KR
	Total	**171,183.70**	**122,915 (22,024)**	**P (122) H (5) O (1)**		**PHC (1) PHS (6) D (4) FPC (7) O (1)**				

Note. The figures in the last line indicate Taluka totals. The figures in brackets in this line under *Col. 5, 6 and 20 indicate the number of these particular amenities.*

DIRECTORY

Land Use

Amenities—*Contd.*			Land use (i. e., area under different types of land use in hectares rounded up to 2 decimal places.)					Remarks (including any place of religious, historical or archaeo-logical interest)	Location Code No.
Nearest town and distance (in km.)	Power Supply	Staple Food	Forest	Irrigated by source	Un-irrigated	Cultu-rable waste (inclu-ding gauchar and groves)	Area not availa-ble for culti-vation		
12	13	14	15	16	17	18	19	20	1
Radhanpur-56	..	Bajri, Jowar	..	..	800.00	33.21	594.00	..	109
Tharad-50	..	Bajri, Jowar	..	..	907.00	126.03	147.00	..	110
Tharad-50	..	Bajri, Jowar	..	..	621.00	185.00	467.41	..	111
Radhanpur-50	..	Bajri, Jowar	..	..	632.00	22.19	2,693.00	..	112
Radhanpur-56	..	Bajri, Jowar	..	..	835.00	264.00	334.02	N2	113
Radhanpur-52	..	Bajri, Jowar	..	..	3,562.00	295.00	534.38	N4	114
Radhanpur-43	..	Bajri, Jowar	..	..	1,177.00	28.57	233.00	..	115
Radhanpur-41	..	Bajri, Jowar	..	..	422.00	160.00	34.53	..	116
Radhanpur-53	..	Bajri, Jowar	..	..	350.00	87.65	31.00	..	117
Radhanpur-53	..	Bajri, Jowar	..	..	302.64	176.00	137.00	..	118
Radhanpur-62	..	Bajri, Jowar	121.00	..	463.31	296.00	203.00	..	119
Radhanpur-52	..	Bajri, Jowar	..	..	425.00	312.41	175.00	..	120
Radhanpur-30	..	Bajri, Jowar	..	..	2,393.87	574.00	96.00	M	121
		..	1,717.00	467.00	127,175.70	23,257.47	18,566,53	N (52) M (1) T (1)	

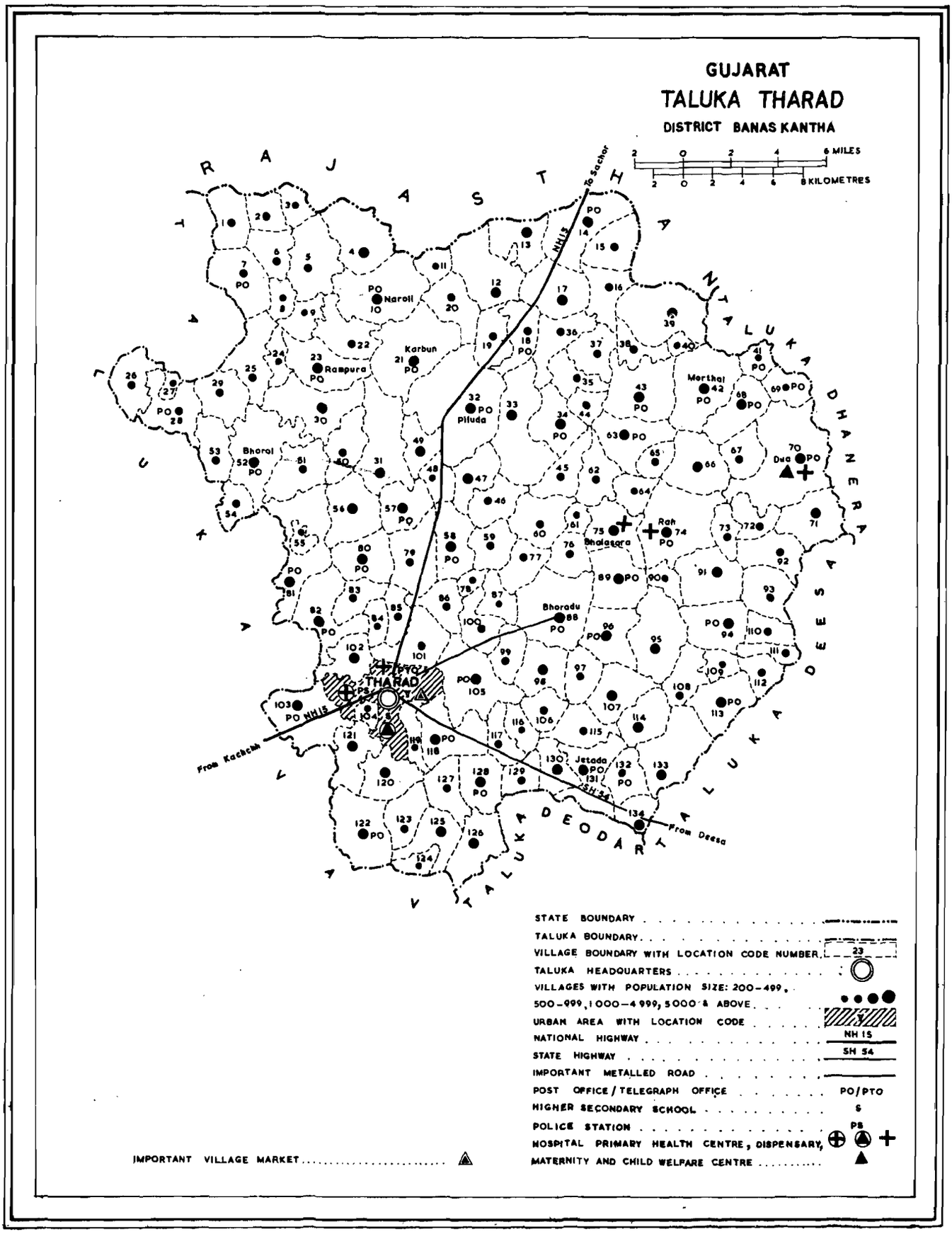
GUJARAT
TALUKA THARAD
DISTRICT BANAS KANTHA
2 0 2 4 6 MILES
2 0 2 4 6 8 KILOMETRES
RAJASTHAN
To Sachor
NH15
Naroli
Karbun
Rampura
Piluda
Bhorol
Merthal
Dua
Rah
Bhalatara
Bhoradu
THARAD
PS
From Kachchh
Jetada
SH 54
From Deesa
TALUKA DHANERA
TALUKA DEESA
TALUKA DEODAR
TALUKA VAV
STATE BOUNDARY
TALUKA BOUNDARY
VILLAGE BOUNDARY WITH LOCATION CODE NUMBER 23
TALUKA HEADQUARTERS
VILLAGES WITH POPULATION SIZE: 200-499, 500-999, 1000-4999, 5000 & ABOVE
URBAN AREA WITH LOCATION CODE
NATIONAL HIGHWAY NH 15
STATE HIGHWAY SH 54
IMPORTANT METALLED ROAD
POST OFFICE / TELEGRAPH OFFICE PO/PTO
HIGHER SECONDARY SCHOOL S
POLICE STATION PS
HOSPITAL PRIMARY HEALTH CENTRE, DISPENSARY, MATERNITY AND CHILD WELFARE CENTRE
IMPORTANT VILLAGE MARKET

TALUKA
THARAD

ALPHABETIC LIST OF VILLAGES

9. THARAD TALUKA

Sl. No.	Name of Village	Location Code No.	Page No. Part A Village Directory	Page No. Part B Primary Census Abstract
1	2	3	4	5
1	Abhepura	104	156	90
2	Ajawada	22	148	86
3	Antrol	5	148	86
4	Aratawa	72	154	88
5	Asasan	134	160	90
6	Asodar	95	156	90
7	Betalia	11	148	86
8	Bevata	39	150	88
9	Bhachar	82	154	88
10	Bhadodar	50	152	88
11	Bhalasara	75	154	88
12	Bhapdi	49	152	88
13	Bhapi	31	150	86
14	Bhardasar	2	148	86
15	Bhimgadh	109	156	90
16	Bhimpura	76	154	88
17	Bhoradu	88	150	88
18	Bhorol	52	152	88
19	Bhuria	45	152	88
20	Budhanpur	101	156	90
21	Changada	63	152	88
22	Charda	103	156	90
23	Chhanasara	61	152	88
24	Chotapa	38	150	88
25	Chudmer	102	156	90
26	Dantia	33	150	86
27	Darbari Detal	111	158	90
28	Dedudi	69	154	88
29	Del	125	158	90
30	Delankot	90	156	90
31	Dendava	68	154	88
32	Detaladua	110	156	90
33	Didarada	60	152	88
34	Dipda	36	150	88
35	Dodgam	122	158	90
36	Dodia	112	158	90
37	Dolatpura	85	154	88
38	Dua	70	154	88
39	Dudhava	58	152	88
40	Gadsisar	28	150	86
41	Gagana	78	154	88
42	Ganata	114	158	90
43	Ganeshpura	51	152	88
44	Gela	133	160	90
45	Ghantiali	54	152	88
46	Ghesada	100	156	90
47	Ghodasar	91	156	90
48	Hathawada	48	152	88
49	Idhana	81	154	88
50	Jadara	37	150	88
51	Jamda	80	154	88
52	Jampur	29	150	86
53	Janadi	86	154	88
54	Jandala	123	158	90
55	Jetada	131	160	90
56	Kamali	62	152	88
57	Karanpura	87	154	90
58	Karbun	21	148	86
59	Karnasar	117	158	90
60	Kasavi	1	148	86
61	Kesargam	35	150	86
62	Khanpur	121	158	90
63	Kharakhoda	16	148	86
64	Khengarpura	89	156	90
65	Khoda	14	148	86
66	Khorda	129	158	90
67	Kiyal	67	154	88
68	Kochala	73	154	88
69	Kothigam	99	156	90
70	Kumbhara	59	152	88
71	Lakhapura	64	152	88
72	Lalpur	113	158	90
73	Lendau	83	154	88
74	Lodhnor	46	152	88
75	Lorwada	56	152	88
76	Lunal	79	154	88
77	Lunawa	130	158	90
78	Luvana	43	150	88

ALPHABETIC LIST OF VILLAGES

9. THARAD TALUKA - *Concld.*

Sl. No.	Name of Village	Location Code No.	Page No. Part A Village Directory	Page No. Part B Primary Census Abstract
1	2	3	4	5
79	Madal	94	156	90
80	Magadevpura	55	152	88
81	Mahajanpura	84	154	88
82	Malupur	118	158	90
83	Mangrol	47	162	88
84	Medhala	53	152	88
85	Meghpura	65	152	88
86	Miyal	17	148	86
87	Morila	115	158	90
88	Morthal	42	150	88
89	Mota Mesara	18	148	86
90	Moti Pavad	128	158	90
91	Nagala	120	158	90
92	Nana Mesara	19	148	86
93	Nani Pavad	127	158	90
94	Nanol	97	156	90
95	Naroli	10	148	86
96	Padadar	116	158	90
97	Pathamda	106	156	90
98	Patiasara	24	150	86
99	Pavadasan	71	154	88
100	Pepar	44	150	88
101	Peparal	132	160	90
102	Piluda	32	150	86
103	Pirgadh	27	150	86
104	Radka	4	148	86
105	Rah	74	154	88
106	Rajkot	25	150	86
107	Rampura	23	150	86
108	Ranesari	6	148	86
109	Ranpur	9	148	86
110	Ratanpura	8	148	86
111	Saba	26	150	86
112	Sanadhar	124	158	90
113	Sanavia	126	158	90
114	Savarakha	20	148	86
115	Savpura	30	150	86
116	Sedala	107	156	90
117	Sherau	7	148	86
118	Sidhotara	92	156	90
119	Takhuva	3	148	86
120	Taruwa	108	156	90
121	Terol	40	150	88
122	Thara	66	152	88
123	Therwada	41	150	88
124	Undrana	96	156	90
125	Untavelia	93	156	90
126	Vedala	77	154	88
127	Vadgamda	105	156	90
128	Vaghasan	12	148	86
129	Vajegadh	119	158	90
130	Valadar	34	150	86
131	Vami	57	152	88
132	Vantdau	13	148	86
133	Vara	15	148	86
134	Zenta	98	156	90

Location Code No.	Name of village	Total area of the village (in hectares)	Total population and number of households	Amenities available (if not available within the village, a dash(-) is shown in the column and next to it in the brackets, the distance in broad ranges viz. -5 kms 5-10 kms. and 10 + kms of the nearest place where the facility is available is given.)						
				Educational	Medical	Drinking Water (potable)	Post and Telegraph	Day or days of Market/ Hat, if any	Communication, (Bus-Stop, Railway Station, Water-way)	Approach to village
1	2	3	4	5	6	7	8	9	10	11
1	Kasavi	944.08	695 (112)	P	-(10+ kms)	T,W	-(10+ kms)	..	-(5-10 kms)	KR
2	Bhardasar	561.91	503 (91)	P	CHW	T,TW	-(-5 kms)	..	-(-5 kms)	KR
3	Takhuva	455.20	323 (49)	P	CHW	TW	-(-5 kms)	..	-(-5 kms)	KR
4	Radka	1,511.86	1,070 (157)	P	CHW	W	-(-5 kms)	..	BS	KR
5	Antrol	1,358.66	991 (164)	P	CHW	W,TW	-(-5 kms)	..	BS	KR
6	Ranesari	710.55	608 (106)	P	-(10+ kms)	W,Tk	-(10+ kms)	..	BS	KR
7	Sherau	1,250.70	985 (170)	P	-(10+ kms)	T,W,Tk	PO	..	BS	KR
8	Ratanpura	394.12	233 (37)	P	-(5-10 kms)	T,W,Tk	-(-5 kms)	..	-(-5 kms)	KR
9	Ranpur	541.41	419 (59)	P	-(-5 kms)	T,W,Tk	-(5-10 kms)	..	-(-5 kms)	KR
10	Naroli	2,089.02	2,095 (353)	P,H	PHS,FPC, RP,CHW	W,Tk	PO	..	BS	PR,KR
11	Betalia	452.05	418 (71)	P	-(10+ kms)	W,Tk	-(-5 kms)	..	-(-5 kms)	KR
12	Vaghasan	1,647.51	1,539 (237)	P	-(10+ kms)	W,Tk,TW	-(-5 kms)	..	BS	KR
13	Vantdau	1,072.06	1,206 (185)	P	-(10+ kms)	W,Tk	-(-5 kms)	..	BS	KR
14	Khoda	1,645.59	1,455 (217)	P	-(10+ kms)	W,Tk	PO	..	BS	PR,KR
15	Vara	962.31	973 (146)	P	-(10+ kms)	W,Tk	-(-5 kms)	..	-(-5 kms)	PR
16	Kharakhoda	828.41	857 (110)	P	-(10+ kms)	W,Tk	-(-5 kms)	..	-(-5 kms)	KR
17	Miyal	1,275.92	1,280 (201)	P	-(10+ kms)	W,Tk	-(-5 kms)	..	BS	PR
18	Mota Mesara	866.50	878 (130)	P	-(5-10 kms)	W,Tk	PO	..	BS	PR,KR
19	Nana Mesara	742.76	622 (96)	P	-(5-10 kms)	W,Tk	-(-5 kms)	..	-(-5 kms)	KR
20	Savarakha	1,039.41	757 (103)	P	-(10+ kms)	W,Tk	-(5-10 kms)	..	BS	KR
21	Karbun	2,055.76	2,032 (352)	P	CHW,O	W,Tk	PO	..	BS	KR
22	Ajawada	1,025.97	926 (154)	P	-(10+ kms)	W,Tk	-(-5 kms)	..	BS	KR

Land Use

Amenities—*Contd.*			Land use (i. e., area under different types of land use in hectares rounded up to 2 decimal places.)					Remarks (including any place of religious, historical or archaeological interest)	Location Code No.
Nearest town and distance (in km.)	Power Supply	Staple Food	Forest	Irrigated by source	Un-irrigated	Culturable waste (including gauchar and groves)	Area not available for cultivation		
12	13	14	15	16	17	18	19	20	1
Sanchora-19	..	Bajri, Jowar, Wheat	..	..	824.00	95.08	25.00	..	1
Sanchora-18	..	Bajri, Jowar, Wheat	..	..	443.91	98.00	20.00	..	2
Sanchora-17	..	Bajri, Jowar, Wheat	..	..	348.20	95.00	12.00	..	3
Sanchora-16	..	Bajri, Jowar, Wheat	..	T (1.00) W (1.00)	1,313.86	155.40	42.00	..	4
Sanchora-17	EA	Bajri, Jowar, Wheat	..	..	1,135.66	188.00	35.00	..	5
Sanchora-19	..	Bajri, Jowar, Wheat	..	..	634.00	54.55	22.00	..	6
Sanchora-20	..	Bajri, Jowar, Wheat	..	T (8.00) W (8.00)	1,046.00	137.70	59.00	T	7
Sanchora-23	..	Bajri, Jowar, Wheat	..	..	340.12	41.00	13.00	..	8
Sanchora-23	..	Bajri, Jowar, Wheat	..	..	478.00	49.41	14.00	..	9
Sanchora-17	..	Bajri, Jowar, Wheat	..	T (1.00) W (1.00)	1,791.02	238.00	59.00	N2; C; T	10
Sanchora-16	..	Bajri, Jowar, Wheat	..	T (6.00) W (6.00)	385.00	49.05	12.00	..	11
Sanchora-16	..	Bajri, Jowar, Wheat	..	T (105.00) W (105.00)	1,321.00	169.51	52.00	C3; T	12
Sanchora-15	..	Bajri, Jowar, Wheat	..	T (117.00) W (117.00)	820.00	85.00	50.06	..	13
Sanchora-15	..	Bajri, Jowar, Wheat	..	T (295.00) W (295.00)	1,127.00	150.00	73.59	N; M; C2; T3	14
Sanchora-16	..	Bajri, Jowar, Wheat	..	T (226.00) W (226.00)	524.00	49.00	163.31	..	15
Sanchora-17	..	Bajri, Jowar, Wheat	..	T (74.00) W (74.00)	660.00	65.00	29.41	..	16
Sanchora-16	..	Bajri, Jowar, Wheat	..	T (121.00) W (121.00)	971.92	136.00	47.00	..	17
Sanchora-17	..	Bajri, Jowar, Wheat	..	T (80.00) W (80.00)	590.00	153.00	43.50	..	18
Sanchora-17	..	Bajri, Jowar, Wheat	..	T (53.00) W (53.00)	594.00	45.76	50.00	..	19
Sanchora-17	..	Bajri, Jowar, Wheat	..	T (26.00) W (26.00)	931.00	59.41	23.00	..	20
Sanchora-20	..	Bajri, Jowar, Wheat	..	T (38.00) W (38.00)	1,801.76	164.00	52.00	..	21
Sanchora-22	..	Bajri, Jowar, Wheat	..	T (36.00) W (36.00)	854.97	109.00	26.00	..	22

Amenities and

Location Code No.	Name of village	Total area of the village (in hectares)	Total population and number of households	Amenities available (if not available within the village, a dash(-) is shown in the column and next to it in brackets, the distance in broad ranges viz., -5 kms, 5-10 kms and 10+ kms of the nearest place where the facility is available is given.)						
				Educational	Medical	Drinking Water (potable)	Post and Telegraph	Day or days of Market/ Hat, if any	Communication, (Bus-Stop, Railway Station, Water-way)	Approach to village
1	2	3	4	5	6	7	8	9	10	11
23	Rampura	1,243.37	1,202 (182)	P	PHS,FPC	W,Tk	PO	..	BS	KR
24	Patiasara	503.50	496 (91)	P	-(10+ kms)	T,W,Tk	-(-5 kms)	..	BS	KR
25	Rajkot	1,107.81	863 (133)	P	-(5-10 kms)	W,Tk	-(-5 kms)	..	BS	KR
26	Saba	940.66	663 (100)	P	-(5-10 kms)	W,Tk	-(-5 kms)	..	BS	KR
27	Pirgadh	172.20	228 (30)	-(-5 kms)	CHW	W,Tk	-(-5 kms)	..	BS	KR
28	Gadsisar	1,061.94	831 (149)	P	-(5-10 kms)	W,Tk	PO	..	BS	KR
29	Jampur	944.55	692 (126)	P	-(5-10 kms)	W,Tk	-(-5 kms)	..	BS	KR
30	Savpura	1,548.48	1,550 (264)	P	-(10+ kms)	T,W,Tk TW	-(-5 kms)	..	BS	KR
31	Bhapi	1,817.28	1,397 (217)	P	-(10+ kms)	W,Tk	-(-5 kms)	..	BS	KR
32	Piluda	3,106.88	2,226 (380)	P	PHS,FPC, RP,O	W,TW	PO	..	BS	PR,KR
33	Dantia	2,057.18	1,565 (276)	P	-(10+ kms)	W	-(10+ kms)	..	BS	KR
34	Valadar	1,242.36	1,514 (223)	P	-(-5 kms)	W,Tk	PO	..	BS	KR
35	Kesargam	582.74	611 (86)	P	-(-5 kms)	W,Tk	-(-5 kms)	..	BS	KR
36	Dipda	790.60	821 (124)	P	-(10+ kms)	W,Tk	-(-5 kms)	..	-(-5 kms)	KR
37	Jadara	697.34	656 (92)	P	-(-5 kms)	W,Tk	-(-5 kms)	..	BS	KR
38	Chotapa	542.87	520 (75)	P	-(5-10 kms)	W,Tk,Hp	-(5-10 kms)	..	-(5-10 kms)	KR
39	Bevata	1,799,88	1,658 (211)	P	-(5-10 kms)	W,Tk,Hp	-(5-10 kms)	..	BS	KR
40	Terol	177.03	319 (47)	P	-(5-10 kms)	W	-(5-10 kms)	..	-(-5 kms)	KR
41	Therwada	421.83	405 (74)	P	CHW	W,Tk	PO	..	-(5-10 kms)	KR
42	Morthal	1,806.27	2,362 (332)	P	CHW	W,Tk	PO	..	-(5-10 kms)	KR
43	Luvana	1,663,97	1,806 (251)	P	RP,SMP, CHW	W,Tk	PO	..	BS	KR
44	Pepar	565.70	501 (70)	P	-(-5 kms)	W,Tk	-(-5 kms)	..	-(-5 kms)	KR

Land Use

Amenities—*Contd.*			Land use (i. e., area under different types of land use in hectares rounded upto 2 decimal places.)					Remarks (including any place of religious, historical or archaeological interest)	Location Code No.
Nearest town and distance (in km.)	Power Supply	Staple Food	Forest	Irrigated by source	Un-irrigated	Cultu-rable waste (including gauchar and groves)	Area not available for cultivation		
12	13	14	15	16	17	18	19	20	1
Tharad-24	..	Bajri, Jowar, Wheat	..	T (54.00) W (54.00)	1,001.37	149.00	36.00	..	23
Tharad-26	..	Bajri, Jowar, Wheat	..	T (8.00) W (8.00)	432.00	44.50	19.00	..	24
Tharad-35	..	Bajri, Jowar, Wheat	..	T (23.00) W (23.00)	891.00	166.81	27.00	..	25
Tharad-35	..	Bajri, Jowar, Wheat	..	T (31.00) W (31.00)	775.00	84.66	50.00	..	26
Tharad-34	..	Bajri, Jowar, Wheat	..	T (7.00) W (7.00)	120.00	44.20	1.00	..	27
Tharad-33	..	Bajri, Jowar, Wheat	..	T (11.00) W (11.00)	19.00	909.94	122.00	..	28
Tharad-30	..	Bajri, Jowar, Wheat	..	T (15.00) W (15.00)	790.00	118.55	21.00	..	29
Tharad-30	..	Bajri, Jowar, Wheat	..	T (50.00) W (50.00)	1,294.00	169.48	35.00	..	20
Tharad-15	..	Bajri, Jowar, Wheat	..	T (142.00) W (142.00)	1,502.28	90.00	83.00	..	31
Tharad-20	..	Bajri, Jowar, Wheat	..	T (137.00) W (137.00)	2,685.00	234.00	50.88	N3[C	32
Tharad-23	..	Bajri, Jowar, Wheat	..	T (247.00) W (247.00)	1,665.00	96.18	49.00	T	33
Tharad-23	..	Bajri, Jowar, Wheat	..	T (101.00) W (101.00)	959.00	131.36	51.00	C	34
Tharad-31	..	Bajri, Jowar, Wheat	..	T (14.00) W (14.00)	302.00	251.00	15.74	..	35
Sanchora-17	..	Bajri, Jowar, Wheat	..	T (152.00) W (152.00)	538.60	75.00	25.00	..	36
Sanchora-18	..	Bajri, Jowar, Wheat,	..	T (39.00) W (39.00)	355.34	281.00	22.00	..	37
Sanchora-14	..	Bajri, Jowar, Wheat	..	T (48.00) W (48.00)	448.87	36.00	10.00	..	38
Sanchora-14	..	Bajri, Jowar, Wheat	..	T (116.00) W (116.00)	1,519.00	76.88	88.00	T	39
Sanchora-15	..	Bajri, Jowar, Wheat	..	T (17.00) W (17.00)	129.03	21.00	10.00	..	40
Sanchora-25	..	Bajri, Wheat, Wheat	..	T (128.00) W (128.00)	202.00	74.83	17.00	..	41
Sanchora-18	..	Bajri, Wheat' Wheat	..	T (275.00) W (275.00)	1,243.00	268.00	20.27	T	42
Sanchora-18	..	Bajri, Jowar, Wheat	..	T (138.00) W (138.00)	735.00	744.97	46.00	T	43
Sanchora-20	..	Bajri, Jowar, Wheat,	..	T (70.00) W (70.00)	197.00	273.70	25.00	..	44

Location Code No.	Name of village	Total area of the village (in hectares)	Total population and number of households	Amenities available (if not available within the village, a dash(-) is shown in the column and next to it in the brackets, the distance in broad ranges viz. -5 kms, 5-10 kms and 10 + kms. of the nearest place where the facility is available is given.)						
				Educational	Medical	Drinking Water (potable)	Post and Telegraph	Day or days of Market/ Hat, if any	Communication, (Bus-Stop, Railway Station, Waterway)	Approach to village
1	2	3	4	5	6	7	8	9	10	11
45	Bhuria	830.28	746 (124)	P	-(10+ kms)	W,Tk	-(5-10 kms)	..	-(-5 kms)	KR
46	Kodhnor	773.37	881 (156)	P	-(10+ kms)	W,Tk	-(5-10 kms)	..	-(-6 kms)	KR
47	Mangrol	859.30	1,085 (179)	P	-(10+ kms)	W,Tk	-(5-10 kms)	..	BS	PR
48	Hathawada	424,17	461 (78)	P	-(10+ kms)	W,Tk	-(5-10 kms)	..	-(5- kms)	KR
49	Bhapdi	766.36	1,023 (183)	P	-(10+ kms)	W,Tk	-(-5 kms)	..	BS	KR
50	Bhadodar	1,001.49	830 (141)	P	-(10+ kms)	W,Tk	-(5-10 kms)	..	BS	KR
51	Ganeshpura	1,072.90	936 (162)	P	-(-5 kms)	W,Tk	-(-5 kms)	..	BS	KR
52	Bhorol	2,012.20	2,433 (435)	P	PHS,FPC, SMP,CHW	W,Tk	PO	..	BS	PR
53	Medhala	745.32	631 (105)	P	CHW	W,Tk	-(-5 kms)	...	-(-5 kms)	KR
54	Ghantiali	564.41	584 (96)	P	-(10+ kms)	T,W,Tk	-(5-10 kms)	..	BS	PR
55	Mahadevpura	202.31	353 (66)	P	-(10+ kms)	W,Tk	-(5-10 kms)	..	-(5-10 kms)	KR
56	Lorwada	1,300.45	1,110 (192)	P	-(10+ kms)	W,Tk	-(-5 kms)	...	BS	KR
57	Vami	912.30	1,305 (243)	P	-(10+ kms)	W,Tk	PO	..	-(5-10 kms)	KR
58	Dudhava	1,337.72	1,796 (307)	P	RP	W,Tk	PO	..	BS	PR
59	Kumbhara	738.76	693 (117)	P	-(10+ kms)	W,Tk	-(-5 kms)	...	BS	KR
60	Didarada	1,062.63	806 (150)	P	-(10+ kms)	W,Tk,TW	-(5-10 kms)	..	BS	KR
61	Chhanasara	296.71	356 (55)	P	-(10+ kms)	W	-(5-10 kms)	...	-(-5 kms)	KR
62	Kamali	848.32	852 (147)	P	-(10+ kms)	W,Tk	-(5-10 kms)	..	-(5-10 kms)	KR
63	Changada	1,311.55	1,321 (172)	P	CHW	T,W	PO	..	BS	KR
64	Lakhapura	589.02	471 (80)	P	-(-5 kms)	W,Tk	-(-5 kms)	...	-(-5 kms)	KR
65	Meghpura	422.96	633 (77)	P	-(5-10 kms)	W,Tk	-(5-10 kms)	..	-(5-10 kms)	KR
66	Thara	1,321.78	1,258 (183)	P	-(5-10 kms)	W,Tk	-(5-10 kms)	...	BS	KR

DIRECTORY

Land Use

Amenities—*Contd.*			Land use (i. e., area under different types of land use in hectares rounded up to 2 decimal places.)					Remarks (including any place of religious, historical or archaeo-logical interest)	Location Code No.
Nearest town and distance (in km.)	Power Supply	Staple Food	Forest	Irrigated by source	Un-irrigated	Cultu-rable waste (inclu-ding gauchar and groves)	Area not availa-ble for culti-vation		
12	13	14	15	16	17	18	19	20	1
Tharad-27	..	Bajri, Jowar, Wheat	..	T (198.00) W (198.00)	568.00	40.00	24.28	..	45
Tharad-20	..	Bajri, Jowar, Wheat	..	T (139.00) W (139.00)	507.00	120.00	7.37	T3	46
Tharad-18	..	Bajri, Jowar, Wheat	..	T (151.00) W (151.00)	444.00	252.30	12.00	N3; C	47
Tharad-20	..	Bajri, Jowar, Wheat	..	T (80.00) W (80.00)	276.00	58.17	10.00	..	48
Tharad-15	..	Bajri, Jowar, Wheat	..	T (44.00) W (44.00)	580.00	132.00	10.36	..	49
Tharad-25	..	Bajri, Jowar, Wheat	..	T (60.00) W (60.00)	788.00	133.00	20.49	..	50
Tharad-20	..	Bajri. Jowar, Wheat	..	T (7.00) W (7.00)	960.90	84.00	21.00	..	51
Tharad-20	..	Bajri, Jowar, Wheat	..	..	1,695.20	140.00	177.00	Jain Temple N8; C	52
Tharad-30	..	Bajri, Jowar, Wheat	..	T (8.00) W (8.00)	628.00	98.32	11.00	..	53
Tharad-15	..	Bajri, Jowar, Wheat	..	T (16.00) W (16.00)	474.00	57.00	17.41	..	54
Tharad-13	..	Bajri, Jowar, Wheat	..	T (4.00) W (4.00)	160.00	27.31	11.00	..	55
Tharad-15	..	Bajri, Jowar,, Wheat	..	T (6.00) W (6.00)	960.00	300.00	34.45	..	56
Tharad-15	..	Bajri, Jowar, Wheat	..	T (25.00) W (25.00)	773.00	89.30	25.00	..	57
Tharad-13	..	Bajri, Jowar, Wheat	..	T (81.00) W (81.00)	1,077.72	119.00	60.00	N2	58
Tharad-15	..	Bajri, Jowar, Wheat	..	T (32.00) W (32.00)	576.76	117.00	13.00	..	59
Tharad-27	..	Bajri, Jowar, Wheat	..	T (268.00) W (268.00)	702.00	71.63	21.00	..	60
Tharad-27	..	Bajri, Jowar, Wheat	..	T (102.00) W (102.00)	153.71	36.00	5.00	..	61
Tharad-23	..	Bajri, Jowar, Wheat	..	T (456.00) W (456.00)	282.00	63.32	47.00	..	62
Tharad-45	..	Bajri, Jowar, Wheat	..	T (398.00) W (398.00)	759.00	101.55	53.00	..	63
Tharad-25	..	Bajri, Jowar, Wheat	..	T (68.00) W (68.00)	461.00	42.00	18.02	..	64
Tharad-32	..	Bajri, Jowar, Wheat	..	T (208.00) W (208.00)	175.96	26.00	13.00	..	65
Tharad-34	..	Brjri, Jowar, Wheat	..	T (323.00) W (323.00)	882.00	71.78	45.00	..	66

TALUKA: THARAD

VILLAGE

Amenities and

Location Code No.	Name of village	Total area of the village (in hectares)	Total population and number of households	Amenities available (if not available within the village, a dash(-) is shown in the column and next to it in the brackets, the distance in broad ranges viz., -5 kms, 5-10 kms and 10 + kms of the nearest place where the facility is available is given.)						
				Educational	Medical	Drinking Water (potable)	Post and Telegraph	Day or days of Market/ Hat, if any	Communication, (Bus-Stop, Railway Station, Water-way)	Approach to village
1	2	3	4	5	6	7	8	9	10	11
67	Kiyal	799.77	883 (113)	P	-(-5 kms)	W,Tk	-(-5 kms)	..	(-5 kms)	KR
68	Dendava	1,025.99	1,272 (178)	P	-(-5 kms)	W,Tk	PO	..	-(5-10 kms)	KR
69	Deludi	437.03	488 (72)	P	-(-5 kms)	W,Tk	PO	..	-(-5 kms)	KR
70	Dua	2,810.77	2,477 (351)	P	CWC,D,FPC, CHW	W,Tk	PO	..	BS	KR
71	Pavadasan	1,214.65	1,038 (140)	P	-(-5 kms)	W,Tk	-(-5 kms)	..	-(5-10 kms)	KR
72	Aratawa	563.95	535 (71)	P	-(-5 kms)	W,Tk	-(-5 kms)	..	-(-5 kms)	KR
73	Kochala	510.72	749 (96)	P	-(5-10 kms)	W,Tk	-(5-10 kms)	..	-(5-10 kms)	KR
74	Rah	2,055.91	2,248 (298)	P	PHS,D,FPC, RP,SMP CHW	W,Tk	PO	..	BS	KR
75	Bhalasara	1,056.49	1,046 (163)	P	O	W,Tk	-(-5 kms)	..	-(5- kms)	KR
76	Bhimpura	633.51	509 (89)	P	-(10+ kms)	W,Tk	-(-5 kms)	..	-(-5 kms)	KR
77	Vedala	731.17	806 (136)	P	-(10+ kms)	W,Tk	-(5-10 kms)	..	BS	KR
78	Gagana	249.74	264 (46)	P	-(10+ kms)	W,Tk	-(-5 kms)	..	-(-5 kms)	KR
79	Lunal	941.43	912 (160)	P	-(10+ kms)	W,Tk	-(-5 kms)	..	BS	KR
80	Jamda	1,084.26	1,536 (259)	P	-(5-10 kms)	W,Tk	PO	..	BS	KR
81	Idhana	1,931.81	1,526 (287)	P	-(5-10 kms)	W,Tk	PO	..	BS	KR
82	Bhachar	1,347.59	1,411 (266)	P	-(5-10 kms)	W,Tk,TW	PO	..	BS	KR
83	Lendau	669.22	706 (114)	P	-(10+ kms)	W,Tk	-(-5 kms)	..	-(-5 kms)	KR
84	Mahajanpura	342.18	201 (38)	P	-(-5 kms)	W,Tk	-(-5 kms)	..	-(-5 kms)	KR
85	Dolatpura	518.97	526 (102)	P	-(5-10 kms)	W,Tk	-(-5 kms)	..	BS	KR
86	Janadi	624.32	730 (116)	P	-(5-10 kms)	W,Tk	-(-5 kms)	..	BS	PR,KR
87	Jaranpura	598.72	483 (77)	P	-(-5 kms)	W,Tk	-(-5 kms)	..	-(-5 kms)	KR
88	Bhoradu	2,042.47	1,984 (318)	P	PHS,FPC	W,Tk	PO	..	BS	KR

Land Use

Amenities—*Contd.*			Land use (i. e., area under different types of land use in hectares rounded up to 2 decimal places.)					Remarks (including any place of religious, historical or archaeological interest)	Location Code No.
Nearest town and distance (in km.)	Power Supply	Staple Food	Forest	Irrigated by source	Unirrigated	Culturable waste (including gauchar and groves)	Area not available for cultivation		
12	13	14	15	16	17	18	19	20	1
Tharad-36	..	Bajri, Jowar, Wheat	..	T (67.00) W (67.00)	574.77	120.00	38.00	..	67
Tharad-36	..	Bajri, Jowar, Wheat	..	T (259.00) W (259.00)	344.99	404.00	18.00	..	68
Tharad-37	..	Bajri, Jowar, Wheat	..	T (35.00) W (35.00)	329.00	61.00	12.03	..	69
Tharad-45	..	Bajri, Jowar, Wheat	..	T (394.00) W (394.00)	2,056.00	296.00	64.77	T6	70
Tharad-25	..	Bajri, Jowar, Wheat	..	T (142.00) W (142.00)	790.65	255.00	27.00	..	71
Tharad-27	..	Bajri, Jowar, Wheat	..	T (62.00) W (62.00)	297.00	186.95	18.00	..	72
Tharad-28	EA	Bajri, Jowar, Wheat	..	T (69.00) W (69.00)	320.72	105.00	16.00	..	73
Tharad-25	EAg	Bajri, Jowar, Wheat	..	T (460.00) W (401.00) WE (59.00)	1,436.00	102.91	57.00	C2; T3	74
Tharad-27	EA	Bajri, Jowar Wheat	..	T (437.00) W (437.00)	530.00	66.49	23.00	..	75
Tharad-17	..	Bajri, Jowar, Wheat	..	T (42.00) W (42.00)	501.51	86.00	4.00	..	76
Tharad-17	..	Bajri, Jowar, Wheat	..	T (55.00) W (55.00)	607.00	40.17	29.00	..	77
Tharad-15	..	Bajri, Jowar, Wheat	..	T (30.00) W (30.00)	144.00	67.00	8.74	..	78
Tharad-12	..	Bajri, Jowar, Wheat	..	T (22.00) W (22.00)	782.00	127.43	10.00	..	79
Tharad-6	..	Bajri, Jowar, Wheat	..	T (31.00) W (31.00)	786.26	244.00	23.00	..	80
Tharad-12	..	Bajri, Jowar, Wheat	..	T (38.00) W (38.00)	1,608.00	229.00	56.81	..	81
Tharad-8	..	Bajri, Jowar, Wheat	..	T (100.00) W (100.00)	1,106.59	129.00	12.00	..	82
Tharad-12	..	Bajri, Jowar, Wheat	..	T (100.00) W (100.00)	503.22	52.00	14.00	..	83
Tharad-4	..	Bajri, Jowar, Wheat	..	T (28.00) W (28.00)	284.00	17.18	13.00	T	84
Tharad-6	..	Bajri, Jowar, Wheat	..	T (43.00) W (43.00)	390.00	76.97	9.00	..	85
Tharad-8	..	Bajri, Jowar, Wheat	..	T (16.00) W (16.00)	540.00	35.32	33.00	..	86
Tharad-9	..	Bajri, Jowar, Wheat	..	T (27.00) W (27.00)	496.72	59.00	16.00	T	87
Tharad-11	EA	Bajri, Jowar, Wheat	..	T (208.00) W (208.00)	1,585.47	225.00	24.00	C2 ; T2	88

Location Code No.	Name of village	Total area of the village (in hectares)	Total population and number of households	Amenities available (if not available within the village, a dash(–) is shown in the column and next to it in the brackets, the distance in broad ranges viz., –5 kms, 5–10 kms and 10+ kms of the nearest place where the facility is available is given.)						
				Educational	Medical	Drinking Water (potable)	Post and Telegraph	Day or Days of Market/ Hat, if any	Communication (Bus-Stop, Railway Station, Water-way)	Approach to village
1	2	3	4	5	6	7	8	9	10	11
89	Khengarpura	1,155.91	1,059 (179)	P	–(10+ kms)	W,Tk	PO	..	BS	KR
90	Delankot	408.79	476 (61)	P	–(5–10 kms)	W,Tk	–(5–10 kms)	..	–(–5 kms)	KR
91	Ghodasar	1,379.14	1,700 (211)	P	–(5–10 kms)	W,Tk	–(5–10 kms)	..	BS	KR
92	Sidhotara	847.22	874 (128)	P	–(–5 kms)	W,Tk	–(–5 kms)	..	–(–5 kms)	KR
93	Untavelia	867.97	925 (128)	P	–(10+ kms)	W,Tk	–(5–10 kms)	..	–(5–10 kms)	KR
94	Madal	1,218.75	1,669 (235)	P	–(10+ kms)	W,Tk	PO	..	BS	KR
95	Asodar	1,692.50	1,402 (203)	P	–(10+ kms)	W,Tk	–(5–10 kms)	..	BS	KR
96	Undrana	1,189.95	1,239 (157)	P	–(10+ kms)	W,Tk	PO	..	BS	PR
97	Nanol	779.69	908 (144)	P	–(10+ kms)	W	–(–5 kms)	..	–(5–10 kms)	KR
98	Zenta	957.59	1,003 (144)	P	–(5–10 kms)	W,Tk,TW	–(5–10 kms)	..	–(–5 kms)	KR
99	Kothigam	661.69	625 (111)	P	–(–5 kms)	W	–(–5 kms)	..	–(–5 kms)	PR,KR
100	Ghesada	783.96	786 (124)	P	–(–5 kms)	W,Tk	–(–5 kms)	..	–(–5 kms)	KR
101	Budhanpur	987.70	852 (151)	P	–(–5 kms)	W,Tk	–(–5 kms)	..	BS	PR
102	Chudmer	792.82	1,111 (177)	P	–(–5 kms)	W,Tk	–(–5 kms)	..	–(–5 kms)	KR
103	Charda	1,627.58	1,355 (226)	P	–(5–10 kms)	W,Tk	PO	..	BS	PR
104	Abhepura	290.67	367 (67)	P	–(–5 kms)	W,Tk	–(–5 kms)	..	BS	PR,KR
105	Vadgamda	1,792.01	1,639 (294)	P	CHW	W,Tk	PO	..	BS	PR,KR
106	Pathamda	754.46	724 (95)	P	–(5–10 kms)	W,Tk	–(–5 kms)	..	BS	KR
107	Sedala	1,172.45	1,020 (138)	P	–(10+ kms)	W,Tk	–(5–10 kms)	..	BS	KR
108	Taruwa	799.70	980 (144)	P	–(10+ kms)	W,Tk,Hp	–(–5 kms)	..	BS	KR
109	Bhimgadh	403.22	432 (65)	P	–(10+ kms)	W,Tk	–(–5 kms)	..	BS	KR
110	Detaladua	616.74	849 (104)	P	–(10+ kms)	W,Tk	–(–5 kms)	..	–(–5 kms)	KR

DIRECTORY

Land Use

Amenities—*Contd.*			Land use (i. e., area under different types of land use in hectares rounded up to 2 decimal places.)					Remarks (including any place of religious, historical or archaeo-logical interest)	Location Code No.
Nearest town and distance (in km.)	Power Supply	Staple Food	Forest	Irrigated by source	Un-irrigated	Cultu-rable waste (inclu-ding gauchar and groves)	Area not availa-ble for culti-vation		
12	13	14	15	16	17	18	19	20	1
Tharad-13	--	Bajri, Jowar, Wheat	..	T (93.00) W (93.00)	953.91	100.00	9.00	..	89
Tharad-35	..	Bajri, Jowar, Wheat	..	T (19.00) W (19.00)	272.00	106.79	11.00	T5	90
Tharad-32	--	Bajri, Jowar, Wheat	..	T (19.00) W (19.00)	1,067.00	240.00	53.14	T2	91
Tharad-25	--	Bajri, Jowar, Wheat	..	T (76 00) W (76.00)	593.00	162.00	16.22	..	92
Tharad-35	--	Bajri, Jowar, Wheat	--	T (114.00) W (114.00)	582.00	155.97	16.00	--	93
Tharad-36	--	Bajri, Jowar, Wheat	..	T (157 00) W (157.00)	606.75	415.00	40.00	T2	94
Tharad-21	--	Bajri, Jowar, Wheat	..	T (121.00) W (121.00)	731.00	803.50	37.00	T	95
Tharad-17	ED,EAg	Bajri, Jowar, Wheat	..	T (207.00) W (200.00) WE (7.00)	879.95	27.00	76.00	N	96
Tharad-20	..	Bajri, Jowar, Wheat	--	T (150.00) W (150.00)	556.00	51.69	22.00	N	97
Tharad-14	EA	Bajri Jowar, Wheat	..	T (149.00) W (149.00)	648.00	126.59	34.00	T	98
Tharad-7	EA	Bajri, Jowar, Wheat	..	T (19.00) W (19.00)	570.00	45.69	27.00	--	99
Tharad-8	..	Bajri, Jowar, Wheat	--	T (29.00) W (29.00)	644.00	77.00	33.96	..	100
Tharad-3	--	Bajri, Jowar, Wheat	..	T (60.00) W (60.00)	816.00	62.70	49.00	..	101
Tharad-4	EA	Bajri, Jowar, Wheat	..	T (35.00) W (35 00)	646.00	78.00	33.82	T	102
Tharad-6	EA	Bajri, Jowar, Wheat	..	T (19.00) W (19.00)	1,455.00	109.58	44.00	N	103
Tharad-1	--	Bajri, Jowar, Wheat	..	T (6.00) W (6.00)	254.67	4.00	26.00	N	104
Tharad-5	..	Bajri, Jowar, Wheat	..	T (21.00) W (21.00)	1,577.00	159.01	35.00	..	105
Tharad-16	--	Bajri, Jowar, Wheat	..	T (110.00) W (110.00)	443.00	191.00	10.46	N: T	106
Tharad-20	..	Bajri, Jowar, Wheat	..	T (257.00) W (257.00)	839.50	47.00	29.45	N	107
Tharad-25	--	Bajri, Jowar, Wheat	..	T (100.00) W (100.00)	625.00	51.70	23.00	T2	108
Tharad-37	--	Bajri, Jowar, Wheat	..	T (36.00) W (36.00)	318.22	39.00	10.00	--	109
Tharad-40	--	Bajri, Jowar, Wheat	--	T (23.00) W (23.00)	290.74	291.00	12.00	..	110

TALUKA : THARAD

VILLAGE

Amenities and

Location Code No.	Name of village	Total area of the village (in hectares)	Total population and number of households	Amenities available (if not available within the village, a dash (-) is shown in the column and next to it in the brackets, the distance in broad ranges viz., -5 kms, 5-10 kms and 10+ kms of the nearest place where the facility is available is given.)						
				Educational	Medical	Drinking Water (potable)	Post and Telegraph	Day or days of Market/ Hat, if any	Communication, (Bus-Stop, Railway Station, Water-way)	Approach to village
1	2	3	4	5	6	7	8	9	10	11
111	Darbari Detal	468.71	524 (66)	P	-(10+ kms)	W,Tk	-(-5 kms)	..	-(-5 kms)	KR
112	Dodia	562.95	942 (117)	P	-(10+ kms)	W,Tk,TW	-(-5 kms)	..	BS	KR
113	Lalpura	1,163.14	1,626 (241)	P	-(10+ kms)	W,Tk,Hp	PO	..	BS	KR
114	Ganata	971.66	1,172 (155)	P	-(10+ kms)	W,Tk	-(5-10 kms)	..	BS	KR
115	Morila	834.97	997 (141)	P	-(5-10 kms)	W,Tk	-(5-10 kms)	..	BS	KR
116	Padadar	502.81	480 (90)	P	-(5-10 kms)	W,Tk	-(-5 kms)	..	BS	PR
117	Karnasar	591.44	610 (103)	P	-(5-10 kms)	W,Tk	-(-5 kms)	..	BS	PR,KR
118	Malupur	1,326.56	1,556 (275)	P	-(-5 kms)	W,Tk,TW	PO	..	BS	PR
119	Vajegadh	491.20	468 (73)	P	-(-5 kms)	W,Tk	-(-5 kms)	..	-(-5 kms)	PR
120	Nagala	974.76	1,050 (189)	P	-(5-10 kms)	W,TW	-(5-10 kms)	..	BS	PR
121	Khanpur	979.21	1,048 (187)	P	-(-5 kms)	W,TW	-(-5 kms)	..	BS	KR
122	Dodgam	1,809.07	1,864 (322)	P,H	PHS,FPC	W,TW	PO	..	BS	KR
123	Jandala	735.00	663 (122)	P	-(5-10 kms)	W,Tk	-(-5 kms)	..	BS	KR
124	Sanadhar	401.66	320 (38)	P	-(10+ kms)	W,Tk	-(-5 kms)	..	-(-5 kms)	KR
125	Del	1,025.90	1,024 (174)	P	-(10+ kms)	W,Tk	-(-5 kms)	..	BS	KR
126	Sanavia	1,393.60	1,613 (217)	P	-(10+ kms)	W,Tk	-(-5 kms)	..	BS	KR
127	Nani pavad	1,553.01	836 (155)	P	-(5-10 kms)	W,Tk	-(-5 kms)	..	BS	KR
128	Moti Pavad	935.82	1,220 (178)	P	-(10+ kms)	W,Tk,TW	PO	..	-(-5 kms)	KR
129	Khorda	733.96	986 (137)	P	-(10+ kms)	W,Tk	-(5-10 kms)	..	BS	KR
130	Lunawa	666.21	1,162 (170)	P	PHS,FPC, CHW	W,Tk	-(-5 kms)	..	BS	PR,KR

DIRECTORY

Land Use

Amenities—*Contd.*			Land use (i. e., area under different types of land use in hectares rounded up to 2 decimal places.)					Remarks (including any place of religious, historical or archaeo-logical interest)	Location Code No.
Nearest town and distance (in km.)	Power Supply	Staple Food	Forest	Irrigated by source	Un-irrigated	Culturable waste (including gauchar and groves)	Area not available for cultivation		
12	13	14	15	16	17	18	19	20	1
Tharad-40	..	Bajri, Jowar, Wheat	..	T (15.00) W (15.00)	256.71	193.00	4.00	..	111
Tharad-37	..	Bajri, Jowar, Wheat	..	T (59.00) W (59.00)	430.00	68.00	51.9	T2	112
Tharad-37	..	Bajri, Jowar, Wheat	..	T (110.00) W (110.00)	961.00	68.14	24.00	..	113
Tharad-25	..	Bajri, Jowar, Wheat	..	T (349.00) W (349.00)	561.66	40.00	21.00	..	114
Tharad-20	EA	Bajri, Jowar, Wheat	..	T (199.00) W (199.00)	583.00	36.97	16.00	N1 T	115
Tharad-9	EA	Bajri, Jowar, Wheat	..	T (77.00) W (77.00)	349.81	67.00	9.00	T	116
Tharad-7	EA	Bajri, Jowar, Wheat	..	T (56.00) W (44.00) TW (12.00)	413.00	105.00	17.44	..	117
Tharad-3	EAg	Bajri, Jowar, Wheat	..	T (112.00) WE (72.00) TW (40.00)	1,062.00	118.00	34.56	N1 T	118
Tharad-2	EAg	Bajri, Jowar, Wheat	..	T (35.00) WE (35.00)	311.00	115.29	30.00	..	119
Tharad-6	EAg	Bajri, Jowar, Wheat	..	T (115.00) W (100.00) WE (15.00)	732.76	90.00	37.00	N3 T	120
Tharad-2	EA	Bajri, Jowar, Wheat	..	T (104.00) W (104.00)	780.00	66.00	29.21	N1 T	121
Tharad-9	EAg	Bajri, Jowar, Wheat	..	T (116.00) WE (116.00)	1,407.00	206.07	80.00	N2 T4	122
Tharad-9	EAg	Bajri, Jowar, Wheat	..	T (7.00) WE (7.00)	635.00	59.00	34.00	..	123
Tharad-10	..	Bajri, Jowar, Wheat	..	T (7.00) W (7.00)	346.66	33.00	15.00	..	124
Tharad-12	..	Bajri, Jowar, Wheat	..	T (14.00) W (14.00)	905.00	72.00	34.90	..	125
Tharad-12	EAg	Bajri, Jowar, Wheat	..	T (554.00) W (434.00) WE (120.00)	697.60	100.00	42.00	..	126
Tharad-10	..	Bajri, Jowar, Wheat	..	T (31.00) W (31.00)	704.01	809.00	9.00	..	127
Tharad-12	EA	Bajri, Jowar, Wheat	..	T (106.00) W (106.00)	715.00	80.82	34.00	..	128
Tharad-12	..	Bajri, Jowar, Wheat	..	T (103.00) WE (103.00)	540.56	73.00	17.00	..	129
Tharad-15	EAg	Bajri, Jowar, Wheat	..	T (371.00) W (291.00) TW (80.00)	128.00	139.21	28.00	..	130

Location Code No.	Name of village	Total area of the village (in hectares)	Total population and number of households	Amenities available (if not available within the village, a dash(-) is shown in the column and next to it in the brackets, the distance in broad ranges viz. -5 kms 5-10 kms. and 10 + kms of the nearest place where the facility is available is given.)						
				Educational	Medical	Drinking Water (potable)	Post and Telegraph	Day or days of Market/ Hat, if any	Communication, (Bus-Stop, Railway Station, Waterway)	Approach to village
1	2	3	4	5	6	7	8	9	10	11
131	Jetada	1,563.78	2,102 (292)	P	PHS,FPC, RP,CHW	W,Hp	PO	..	ES	PR,KR
132	Peparal	715.10	925 (139)	P	-(10+ kms)	W,Hp	PO	..	BS	KR
133	Gela	1,718.10	1,554 (207)	P	-(10+ kms)	W,Hp	-(5-10 kms)	..	BS	KR
134	Asasan	464.18	1,084 (148)	P	-(10+ kms)	W,Hp	-(5-10 kms)	..	BS	PR,KR
	Total	**133,574.49**	**134,476 (20,993)**	**P (133) H (2)**	**CWC (1) PHS (9) D (2) FPC (10) RP (6) SMP (3) CHW (18) O (3)**					

Note 1 The figures in the last line indicate Taluka totals. The figures in brackets in this line under Col. 5, 6 and 20 indicate the number of those particular amenities.

DIRECTORY

Land Use

Amenities—*Contd.*			Land use (i. e. area under different types of land use in hectares rounded upto 2 decimal places.)					Remarks (including any place of religious, historical or archaeo-logical interest)	Location Code No.
Nearest town and distance (in km.)	Power Supply	Staple Food	Forest	Irrigated by source	Un-irrigated	Cultu-rable waste (inclu-ding gauchar and groves)	Area not availa-ble for culti-vation		
12	13	14	15	16	17	18	19	20	1
Tharad-15	ED,EAg	Bajri, Jowar, Wheat	..	T (1,084.00) WE (844.00) TW (240.00)	109.00	312.78	58.00	N2; C: T	131
Tharad-18	..	Bajri, Jowar, Wheat	..	T (193.00) W (193.00)	466.00	22.00	34.10	...	132
Tharad-23	EA	Bajri, Jowar, Wheat	..	T (223.00) W (223.00)	1,390.00	69.10	36.00	..	133
Tharad-20	EA	Bajri, Jowar, Wheat	...	T (83.00) W (83.00)	339.18	28.00	14.00	..	134
		..	..	**12,555.00**	**98,559.65**	**18,208.14**	**4,251.70**	**N (35) M (1) C (15) T (53)**	

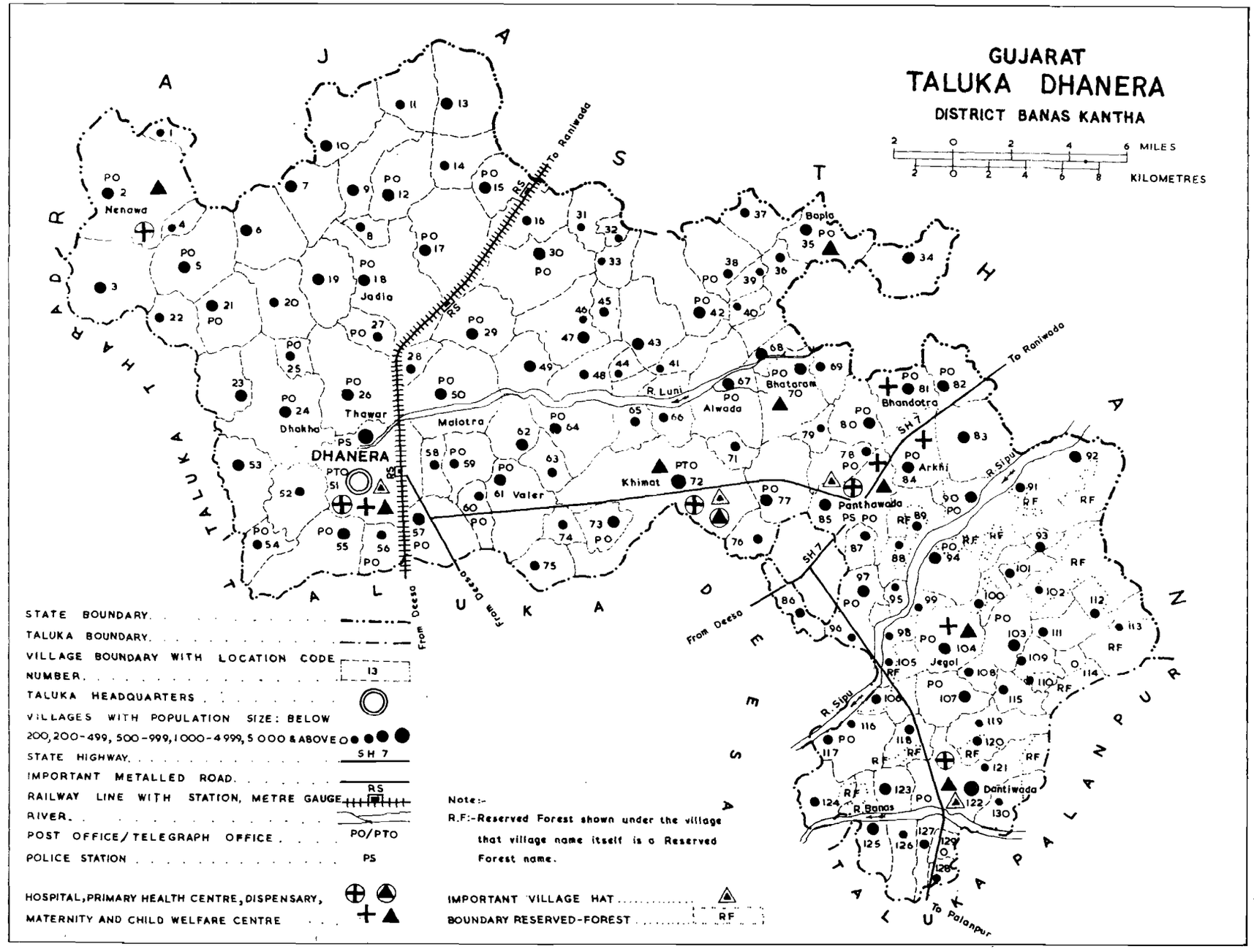
GUJARAT
TALUKA DHANERA
DISTRICT BANAS KANTHA
2 0 2 4 6 MILES
2 0 2 4 6 8 KILOMETRES
BANASKANTHA
JALORE
PALANPUR
TALUKA
Nenawa
Jadia
Thawar
Dhakha
DHANERA
Malotra
Valer
Khimat
Bhataram
Alwada
Bhandotra
Arkhi
Panthawada
Jegol
Dantiwada
Bapla
To Raniwada
From Deesa
To Palanpur
R. Luni
R. Sipu
R. Banas
SH 7
RS
PO
PS
PTO
RF
STATE BOUNDARY
TALUKA BOUNDARY
VILLAGE BOUNDARY WITH LOCATION CODE NUMBER
TALUKA HEADQUARTERS
VILLAGES WITH POPULATION SIZE: BELOW 200, 200-499, 500-999, 1000-4999, 5000 & ABOVE
STATE HIGHWAY
IMPORTANT METALLED ROAD
RAILWAY LINE WITH STATION, METRE GAUGE
RIVER
POST OFFICE/TELEGRAPH OFFICE
POLICE STATION
HOSPITAL, PRIMARY HEALTH CENTRE, DISPENSARY, MATERNITY AND CHILD WELFARE CENTRE
Note:-
R.F:-Reserved Forest shown under the village that village name itself is a Reserved Forest name.
IMPORTANT VILLAGE HAT
BOUNDARY RESERVED-FOREST

TALUKA
DHANERA

ALPHABETIC LIST OF VILLAGES

10. DHANERA TALUKA

Sl. No.	Name of Village	Location Code No.	Page No. Part A Village Directory	Page No. Part B Primary Census Abstract
1	2	3	4	5
1	Akoli	91	174	100
2	Alwada	67	172	98
3	Anapur Chhota	42	170	98
4	Anapurgadh	43	170	98
5	Arkhi	84	174	98
6	Asia	56	170	98
7	Atal	105	176	100
8	Bapla	35	168	96
9	Bhadli Kotha	117	176	100
10	Bhadali Zat	94	176	100
11	Bhajna	3	166	96
12	Bhakodar	106	176	100
13	Bhandotra	81	174	98
14	Bhataram	70	172	98
15	Bhatib	17	166	96
16	Bhilachal	102	176	100
17	Bhilada	92	174	100
18	Charda	20	166	96
19	Chhindivadi	74	174	98
20	Chodungari	118	176	100
21	Dantiwada	122	178	100
22	Dedha	48	170	98
23	Deri	112	176	100
24	Dhakha	24	168	96
25	Dhanera	51	170	98
26	Dhaneri	107	176	100
27	Dhaniawada	80	174	98
28	Dhanpura (Kheda)	79	174	98
29	Dharondhar	12	166	96
30	Dugdol Chhoti	16	166	96
31	Dugdol Moti	15	166	96
32	Edal	31	168	96
33	Eta	11	166	96
34	Fatepura (Dhanavada)	121	178	100
35	Fatepura (Malotra)	58	170	98
36	Gangudara	100	176	100
37	Ganguwada	93	174	100
38	Ganodara	98	176	100
39	Godh	124	178	100
40	Gola	10	166	96
41	Gundari	82	174	98
42	Hadta	19	166	96
43	Hariyawada	111	176	100
44	Jadi	29	168	96
45	Jadia	18	166	96
46	Janali	33	168	96
47	Jegol	104	176	100
48	Jiwana	27	168	96
49	Jorapura Bhadli	116	176	100
50	Jorapura (Dhakha)	53	170	98
51	Jorapura (Lodpa)	129	178	100
52	Karadhani	60	172	98
53	Khangan	71	172	98
54	Khaprol	1	166	96
55	Khimat	72	172	98
56	Kotda (Dhakha)	25	168	96
57	Kotada (Jegol)	99	176	100
58	Kotda (Raviya)	46	170	98
59	Kumar	73	172	98
60	Kunli	37	168	98
61	Kunwarala	7	166	96
62	Lakhanasar	86	174	100
63	Lawara	5	166	96
64	Lelava	4	166	96
65	Lodpa	128	178	100
66	Magarawa	6	166	96
67	Mahudi Moti	97	174	100
68	Mahudi Nani	96	174	100
69	Malotra	50	170	98
70	Malpuria	114	176	100
71	Mandal	38	168	98
72	Marwada	119	176	100
73	Mawada	65	172	98
74	Mota Meda	28	168	96

ALPHABETIC LIST OF VILLAGES

10. DHANERA TALUKA—*Concld.*

Sl. No.	Name of Village	Location Code No.	Page No. Part A Village Directory	Page No. Part B Primary Census Abstract
1	2	3	4	5
75	Nana Meda	45	170	98
76	Nandotra (Brahmanvas)	126	178	100
77	Nandotra (Thakorvas)	123	178	100
78	Nanuda	22	168	96
79	Negala	41	170	98
80	Nanawa	2	166	96
81	Nalpur	127	178	100
82	Odhava	103	176	100
83	Panswal	89	174	100
84	Panthawada	85	174	98
85	Pangia	14	166	96
86	Rajkot	101	176	100
87	Rajoda	66	172	98
88	Rampura Chhota	8	166	96
89	Rampura Mahudi	95	174	100
90	Rampura Mota	62	172	98
91	Rampura (Panswal)	88	174	100
92	Rampura (Vaghpura)	39	168	98
93	Ramuno	23	168	96
94	Ranol	115	176	100
95	Ratanpur	120	178	100
96	Ravi	68	172	98
97	Raviya	47	170	98
98	Runi	64	172	98
99	Sabawadi	44	170	98
100	Samalwada	57	170	98
101	Sankad	52	170	98
102	Santarwada	87	174	100
103	Saral	55	170	98
104	Satsan	83	174	98
105	Sera	49	170	98
106	Shergadh (Jadia)	9	166	96
107	Shergadh (Odhava)	109	176	100
108	Sikariya	125	178	100
109	Silasana	75	172	98
110	Siya	30	168	96
111	Sodal	69	172	98
112	Sotwada	59	170	98
113	Talegadh	32	168	96
114	Talenagar	110	176	100
115	Thawar	26	168	96
116	Vachhdal	77	174	98
117	Vachhol	34	168	96
118	Vadvas	130	178	100
119	Vagor	78	174	98
120	Vaktapura	36	168	98
121	Valor	61	172	98
122	Vasan	13	166	96
123	Vasda	40	168	98
124	Vavdhara	113	176	100
125	Velavas	108	176	100
126	Vinchhivadi	21	168	96
127	Virol	76	172	98
128	Voda	63	172	98
129	Yavarpura	54	170	98
130	Zat	90	174	100

Location Code No.	Name of village	Total area of the village (in hectares)	Total population and number of households	Amenities available (if not available within the village, a dash(-) is shown in the column and next to it in the brackets, the distance in broad ranges viz. -5 kms 5-10 kms. and 10 + kms of the nearest place where the facility is available is given.)						
				Educational	Medical	Drinking Water (potable)	Post and Telegraph	Day or days of Market/ Hat, if any	Communication, (Bus-Stop, Railway Station, Waterway)	Approach to village
1	2	3	4	5	6	7	8	9	10	11
1	Khaprol	318.16	410 (59)	P	-(-5 kms)	W	-(-5 kms)	..	-(-5 kms)	KR
2	Nenawa	2,921.53	2,421 (409)	P	MH,PHS,D FPC	W,Tk	PO	..	BS	KR
3	Bhajna	1,890.42	1,496 (261)	P	-(-5 kms)	W	-(-5 kms)	..	-(-5 kms)	KR
4	Lelava	298.62	263 (47)	P	-(-5 kms)	W	-(-5 kms)	..	BS	KR
5	Lawara	1,624.77	1,371 (210)	P	CHW	W	PO	..	BS	KR
6	Magarawa	1,289.68	1,162 (193)	P	CHW	W	-(5-10 kms)	..	BS	KR
7	Kunwarala	1,145.66	1,087 (156)	P	CHW	W	-(-5 kms)	..	BS	KR
8	Rampura Chhota	310.72	590 (105)	P	-(-5 kms)	W	-(-5 kms)	..	BS	PR
9	Shergadh (Jadia)	1,041.47	1,042 (154)	P	CHW	W	-(-5 kms)	..	BS	KR
10	Gola	1,293.35	1,248 (193)	P	-(-5 kms)	W	-(-5 kms)	..	-(-5 kms)	KR
11	Eta	1,095.35	925 (156)	P	-(-5 kms)	W,Tk	-(-5 kms)	..	-(-5 kms)	KR,NR
12	Dharnodhar	1,193.70	1,471 (257)	P	-(-5 kms)	W	PO	..	BS	PR
13	Vasan	1,457.73	1,115 (187)	P	-(-5 kms)	W,Tk	-(-5 kms)	..	BS	KR
14	Pengia	866.71	925 (156)	P	-(-5 kms)	W	-(-5 kms)	..	BS	KR,NR
15	Dugdol Moti	734.22	1,292 (220)	P	PHS,FPC, CHW	W	PO	..	BS,RS	KR
16	Dugdol Chhoti	1,053.33	766 (134)	P	-(-5 kms)	W	-(-5 kms)	..	RS	KR
17	Bhatib	2,102.96	1,913 (296)	P	CHW	W	PO	..	BS	KR
18	Jadia	2,289.36	2,391 (381)	P	PHS,FPC, RP	W	PO	..	BS	KR
19	Hadta	1,120.54	1,111 (172)	P	-(5-10kms)	W	-(-5 kms)	..	BS	KR
20	Charda	1,262.96	807 (127)	P	-(-5 kms)	W	-(-5 kms)	..	BS	KR

Land Use

Amenities—*Contd.*			Land use (i. e., area under different types of land use in hectares rounded up to 2 decimal places.)					Remarks (including any place of religious, historical or archaeo-logical interest)	Location Code No.
Nearest town and distance (in km.)	Power Supply	Staple Food	Forest	Irrigated by source	Un-irrigated	Cultu-rable waste (inclu-ding gauchar and groves)	Area not availa-ble for culti-vation		
12	13	14	15	16	17	18	19	20	1
Deesa-65	..	Bajri, Jowar, Wheat	...	T (94.00) W (94.00)	..	224.16	..	...	1
Deesa-60	...	Bajri, Jowar, Wheat	...	T (445.00) W (445.00)	2,077.00	95.00	304.53	N2; C3	2
Deesa-55	..	Bajri, Jowar, Wheat	..	T (132.00) W (132.00)	1,640.42	46.00	72.00	..	3
Deesa-55	..	Bajri, Jowar, Wheat	..	T (25.00) W (25.00)	266.62	7.00	..	...	4
Deesa-50	..	Bajri, Jowar, Wheat	...	T (112.00) W (112.00)	753.00	435.00	324.77	..	5
Deesa-55	..	Bajri, Jowar, Wheat	...	T (178.00) W (178.00)	1,083.00	28.68	..	...	6
Deesa-61	..	Bajri, Jowar, Wheat	..	T (507.00) W (507.00)	313.66	250.00	75.00	T	7
Deesa-52	EAg	Bajri, Jowar, Wheat	..	T (140.00) WE (140.00)	80.72	60.00	30.00	T	8
Deesa-65	...	Bajri, Jowar, Wheat	..	T (432.00) W (432.00)	269.00	75.47	265.00	T	9
Deesa-65	..	Bajri, Jowar, Wheat	..	T (194.00) W (194.00)	952.00	115.00	32.35	T3	10
Deesa-60	..	Bajri, Jowar, Wheat	..	T (240.00) W (240.00)	700.00	106.00	49.35	..	11
Deesa-52	..	Bajri, Jowar, Wheat	..	T (310.00) W (310.00)	315.00	393.70	175.00	..	12
Deesa-60	..	Bajri, Jowar, Wheat	..	T (240.00) W (240.00)	991.00	135.73	91.00	..	13
Deesa-60	..	Bajri, Jowar, Wheat	..	T (91.00) W (91.00)	680.71	87.00	8.00	...	14
Deesa-55	EAg	Bajri, Jowar, Wheat	..	T (113.00) W (32.00) WE (81.00)	551.00	40.22	30.00	..	15
Deesa-55	..	Bajri, Jowar, Wheat	..	T (171.00) W (171.00)	794.00	50.00	38.33	T	16
Deesa-50	EAg	Bajri, Jowar, Wheat	...	T (736.00) W (676.00) WE (60.00)	1,023.96	282.00	61.00	N2; T	17
Deesa-45	EAg	Bajri, Jowar, Wheat	...	T (335.00) W (294.00) WE (41.00)	1,757.00	116.36	81.00	..	18
Deesa-45	EAg	Bajri, Jowar, Wheat	..	T (137.00) W (107.00) WE (30.00)	816.00	119.00	48.54	T	19
Deesa-50	..	Bajri, Jowar, Wheat	..	T (20.00) W (20.00)	1,158.96	84.00	..	..	20

Location Code No.	Name of village	Total area of the village (in hectares)	Total population and number of households	Amenities available (if not available within the village, a dash(-) is shown in the column and next to it in brackets, the distance in broad ranges viz., -5 kms, 5-10 kms and 10+ kms of the nearest place where the facility is available is given.)						
				Educational	Medical	Drinking Water (potable)	Post and Telegraph	Day or days of Market/ Hat, if any	Communication, (Bus-Stop, Railway Station, Waterway)	Approach to village
1	2	3	4	5	6	7	8	9	10	11
21	Vinchhivadi	1,224.27	1,043 (174)	P	CHW	W	PO	..	BS	PR
22	Nanuda	753.70	713 (135)	P	-(-5 kms)	W	-(-5 kms)	..	-(-5 kms)	KR
23	Ramuner	849.35	1,023 (165)	P	CHW	W	-(-5 kms)	..	BS	KR
24	Dhakha	2,537.49	3,290 (531)	P	PHS,FPC, CHW	T,W	PO	..	BS	KR
25	Kotda (Dhakha)	371.09	619 (109)	P	CHW	W	PO	..	BS	PR
26	Thawar	2,076.56	2,401 (397)	P	CHW(2)	W	PO,Phone	..	BS	KR
27	Jiwana	531.81	730 (107)	P	-(5-10 kms)	W	PO	..	BS	KR
28	Mota Meda	398.07	769 (127)	P	CHW	W	-(-5 kms)	..	-(-5 kms)	KR
29	Jadi	1,242.75	1,716 (281)	P	PHS,FPC	W	PO	..	BS,RS	KR
30	Siya	1,787.08	1,558 (270)	P	CHW	W	PO	..	BS	KR
31	Edal	704.17	473 (85)	P	-(-5 kms)	W	-(5-10 kms)	..	-(-5 kms)	KR
32	Talegadh	221.93	233 (47)	P	CHW	W	-(-5 kms)	..	-(5-10 kms)	KR
33	Janali	482.70	332 (74)	P	CHW	W	-(-5 kms)	..	-(-5 kms)	KR
34	Vachhol	1,244.68	1,257 (242)	P	-(5-10 kms)	W,Tk,Hp, N	-(-5 kms)	..	BS	KR
35	Bapla	1,146.45	1,326 (272)	P	MH,PHS, FPC	W,Tk	PO	..	BS	KR
36	Vaktapura	435.69	563 (102)	P	-(-5 kms)	W	-(-5 kms)	..	BS	PR,KR
37	Kundi	711.85	569 (112)	P	-(5-10 kms)	W	-(5-10 kms)	..	-(5-10 kms)	KR
38	Mandal	1,024.94	648 (129)	P	-(-5 kms)	W	PO	..	BS	KR
39	Rampura (Vaghpura)	358.00	439 (74)	P	-(-5 kms)	W	-(-5 kms)	..	BS	KR
40	Vasda	356.74	470 (81)	P	-(-5 kms)	W	-(-5 kms)	..	BS	KR

Land Use

Amenities—*Contd.*			Land use (i. e., area under different types of land use in hectares rounded upto 2 decimal places.)					Remarks (including any place of religious, historical or archaeological interest)	Location Code No.
Nearest town and distance (in km.)	Power Supply	Staple Food	Forest	Irrigated by source	Un-irrigated	Culturable waste (including gauchar and groves)	Area not available for cultivation		
12	13	14	15	16	17	18	19	20	1
Deesa-50	..	Bajri, Jowar, Wheat	..	T (14.00) W (14.00)	1,085.00	125.27	..	..	21
Deesa-60	..	Bajri, Jowar, Wheat	..	T (18.00) W (18.00)	619.70	116.00	..	..	22
Deesa-50	..	Bajri, Jowar, Wheat	..	T (142.00) W (142.00)	616.00	56.00	35.35	..	23
Deesa-40	ED,EAg	Bajri, Jowar, Wheat	..	T (360.00) W (324.00) WE (36.00)	1,861.00	221.00	95.49	..	24
Deesa-41	EAg	Bajri, Jowar, Wheat	..	T (20.00) W (16.00) WE (4.00)	307.09	44.00	..	..	25
Deesa-40	EAg	Bajri, Jowar, Wheat	..	T (355.00) W (243.00) WE (112.00)	1,399.00	203.00	119.56	..	26
Deesa-45	EAg	Bajri, Jowar, Wheat	..	T (306.00) W (271.00) WE (23.00) TWE (12,00)	135.81	76.00	14.00	..	27
Deesa-42	EAg	Bajri, Jowar, Wheat	..	T (213.00) W (164.00) WE (49.00)	127.07	56.00	2.00	..	28
Deesa-42	..	Bajri, Jowar, Wheat	..	T (347.00) W (347.00)	665.00	220.00	10.75	..	29
Deesa-55	..	Bajri, Jowar, Wheat	..	T (105.00) W (105.00)	1,385.00	232.08	65.00	C; T	30
Deesa-65	..	Bajri, Jowar, Wheat	..	T (173.00) W (173.00)	461.17	56.00	14.00	..	31
Deesa-59	..	Bajri, Jowar, Wheat	..	T (42.00) W (42.00)	131.00	43.00	5.93	..	32
Deesa-58	..	Bajri, Jowar, Wheat	..	T (33.00) W (33.00)	382.00	58.70	9.00	..	33
Deesa-55	..	Bajri, Jowar, Wheat	..	T (277.00) W (277.00)	726.00	205.00	36·68	N	34
Deesa-53	..	Bajri, Jowar, Wheat	..	T (140.00) W (140.00)	826.00	125.45	55.00	N5; C2; T2	35
Deesa-50	..	Bajri, Jowar, Wheat	..	T (87.00) W (87.00)	121.69	57.00	170.00	..	36
Deesa-60	..	Bajri, Jowar, Wheat	..	T (65.00) W (65.00)	557.00	80.00	9.85	..	37
Deesa-55	..	Bajri, Jowar, Wheat	..	T (117.00) W (117.00)	669.00	..	238.94	T	38
Deesa-55	..	Bajri, Jowar, Wheat	..	T (45.00) W (45.00)	300.00	..	13.00	..	39
Deesa-55	..	Bajri, Jowar, Wheat	..	T (45.00) W (45.00)	304.00	..	7.74	..	40

Location Code No.	Name of village	Total area of the village (in hectares)	Total population and number of households	Amenities available (if not available within the village, a dash (–) is shown in the column and next to it in the brackets, the distance in broad ranges viz., –5 kms, 5–10 kms and 10+ kms of the nearest place where the facility is available is given.)						
				Educational	Medical	Drinking Water (potable)	Post and Telegraph	Day or days of Market/ Hat, if any	Communication, (Bus–Stop, Railway Station, Waterway)	Approach to village
1	2	3	4	5	6	7	8	9	10	11
41	Negala	771.71	490 (92)	P	–(–5 kms)	W	–(–5 kms)	..	–(–5 kms)	KR
42	Anapur Chhota	1,500.08	1,252 (243)	P	CHW	T,W	PO	..	BS	KR
43	Anapurgadh	1,120.59	1,157 (188)	P	CHW	W	–(–5 kms)	..	BS	KR
44	Sabawadi	365.69	318 (56)	P	–(5–10 kms)	W	–(5–10 kms)	..	–(–5 kms)	KR
45	Nana Meda	457.91	548 (93)	P	–(–5 kms)	W	–(5–10 kms)	..	BS	PR
46	Kotda (Raviya)	1,338.84	443 (72)	P	–(–5 kms)	W	–(5–10 kms)	..	BS	KR
47	Raviya	*	1,085 (193)	P	CHW	W	–(5–10 kms)	..	BS	PR
48	Dedha	832.40	961 (173)	P	–(–5 kms)	W	–(–5 kms)	..	BS	PR
49	Sera	944.84	1,036 (206)	P	CHW	W	–(–5 kms)	..	BS	PR
50	Malotra	2,266.76	2,037 (345)	P	CHW	W	PO	..	BS	PR
51	Dhanera	2,611.32	10,700 (1,937)	P(4),H	H,MCW,MH, CWC,PHS,D, FPC,TB,NH, RP,SMP	T,W,TW	PTO,Phone	..	BS,RS	PR,KR
52	Sankad	1,112.26	911 (139)	P	CHW	W	–(5–10 kms)	..	BS	KR
53	Jorapura (Dhakha)	1,129.87	1,284 (210)	P	–(5–10 kms)	W	–(10+ kms)	..	–(5–10 kms)	KR
54	Yavarpura	507.64	633 (100)	P	–(10+ kms)	W	PO	..	–(10+ kms)	KR
55	Saral	1,651.28	1,932 (314)	P,R	–(5–10 kms)	W,O	PO	..	–(5–10 kms)	KR
56	Asia	683.57	928 (150)	P(2)	–(5–10 kms)	W	PO	..	–(5–10 kms)	KR
57	Samalwada	1,181.41	1,522 (285)	P	CHW	W	PO	..	BS	PR
58	Patepura (Malotra)	423.54	589 (107)	P	–(–5 kms)	W	–(–5 kms)	..	BS	KR
59	Sotwada	658.67	937 (150)	P	–(–5 kms)	W	PO	..	BS	KR

* Area of Raviya village is included in that of the village Kotda (Raviya) (L. C. No.46).

DIRECTORY

Land Use

Amenities—*Contd.*			Land use (i. e., area under different types of land use in hectares rounded up to 2 decimal places.)					Remarks (including any place of religious, historical or archaco-logica interest)	Location Code No.
Nearest town and distance (in km.)	Power Supply	Staple Food	Forest	Irrigated by source	Un-irrigated	Cultu-rable waste (inclu-ding gauchar and groves)	Area not availa-ble for culti-vation		
12	13	14	15	16	17	18	19	20	1
Deesa-50	..	Bajri, Jowar, Wheat	..	T (24.00) W (24.00)	443.00	77.71	227.00	..	41
Deesa-49	..	Bajri, Jowar, Wheat	..	T (109.00) W (109.00)	1,355.08	7.00	29.00	..	42
Deesa-47	..	Bajri, Jowar, Wheat	..	T (368.00) W (368.00)	491.00	200.00	61.59	..	43
Deesa-47	EA	Bajri, Jowar, Wheat	..	T (102.00) W (102.00)	119.69	117.00	27.00	..	44
Deesa-45	..	Bajri, Jowar, Wheat	..	T (101.00) W (101.00)	280.91	39.00	37.00	..	45
Deesa-41	EAg	Bajri, Jowar, Wheat	..	T (349.00) W (291.00) WE (58.00)	752.00	18.84	219.00	..	46
Deesa-40	EAg	Bajri, Jowar, Wheat	..	..	..	..	..	..	47
Deesa-40	EAg	Bajri, Jowar, Wheat	..	T (287.00) W (182.00) WE (105.00)	362.00	108.40	75.00	T	48
Deesa-38	EAg	Bajri, Jowar, Wheat	..	T (263.00) WE (263.00)	407.00	121.00	153.84	T	49
Deesa-33	ED,EO	Bajri, Jowar, Wheat	..	T (585.00) W (585.00)	1,145.00	453.00	83.76	Temple of Amba Mata,	50
Deesa-35	EA	Bajri, Jowar, Wheat	..	T (372.00) WE (372.00)	1,947.32	251.00	41.00	N250; M9; C30; T4	51
Deesa-45	..	Bajri, Jowar, Wheat	..	T (117.00) W (117.00)	575.00	380.26	40.00	..	52
Deesa-41	EAg	Bajri, Jowar, Wheat	..	T (232.00) WE (232.00)	607.00	288.00	2.87	..	53
Deesa-46	..	Bajri, Jowar, Wheat	..	T (134.00) W (134.00)	273.64	77.00	23.00	..	54
Deesa-41	EAg	Bajri, Jowar, Wheat	217.00	T (374.00) WE (374.00)	932.28	91.00	37.00	M; T	55
Deesa-38	..	Bajri, Jowar, Wheat	..	T (126.00) W (126.00)	449.00	71.57	37.00	..	56
Deesa-40	EAg	Bajri, Jowar, Wheat	..	T (385.00) WE (385.00)	693.00	54.00	49.41	..	57
Deesa-35	EAg	Bajri, Jowar, Wheat	..	T (151.00) W (30.00) WE (121.00)	226.54	..	46.00	..	58
Deesa-38	EAg	Bajri, Jowar, Wheat	..	T (249 00) W (225.00) WE (24.00)	343.00	52.67	14.00	..	59

TALUKA : DHANERA **VILLAGE**

Amenities and

Location Code No.	Name of village	Total area of the village (in hectares)	Total population and number of households	Amenities available (if not available within the village, a dash(–) is shown in the column and next to it in the brackets, the distance in broad ranges viz., –5 kms, 5–10 kms and 10+ kms of the nearest place where the facility is available is given.)						
				Educational	Medical	Drinking Water (potable)	Post and Telegraph	Day or Days of Market/ Hat, if any	Communication (Bus-Stop, Railway Station, Waterway)	Approach to village
1	2	3	4	5	6	7	8	9	10	11
60	Karadhani	492.55	515 (91)	P	–(5–10 kms)	W	PO	..	BS	PR
61	Valer	1,593.82	2,020 (341)	P	CHW	W	PO	..	BS	PR
62	Rampura Mota	824.74	1,341 (210)	P	CHW	W	–(–5 kms)	..	BS	KR
63	Voda	538.71	855 (126)	P	CHW	W	–(–5 kms)	..	BS	KR
64	Runi	1,395.96	1,615 (279)	P	CHW	W,Hp	PO	..	BS	KR
65	Mewada	556.97	815 (139)	P	CHW	W	–(–5 kms)	..	–(–5 kms)	KR
66	Rajoda	947.23	799 (152)	P	–(5–10 kms)	W,Tk,R	–(–5 kms)	..	–(–5 kms)	KR
67	Alwada	1,827.87	2,101 (389)	P	CHW(2)	W,Hp	PO	..	BS	PR,KR
68	Ravi	859.29	1,220 (216)	P	CHW	W,Tk,R	–(–5 kms)	..	BS	PR,KR
69	Sodal	627.00	678 (134)	P	–(–5 kms)	W	–(–5 kms)	..	BS	PR,KR
70	Bhataram	1,337.81	1,415 (267)	P	CWC, CHW(2)	W,Tk	PO	..	BS	PR,KR
71	Khangan	386.84	562 (103)	P	–(5–10 kms)	W,Tk,Hp	–(5–10 kms)	..	–(–5 kms)	KR
72	Khimat	4,223.53	5,028 (965)	P	H,MCW, MH,CWC, PHC,FPC, T8,NH,RP	T,W	PTO,Phone	..	BS	PR,KR
73	Kumar	580.87	1,133 (216)	P	CHW	W	PO	..	–(5–10 kms)	KR
74	Chhindivadi	360.25	503 (94)	P	CHW	W	–(–5 kms)	..	–(10+ kms)	KR
75	Silarana	601.54	960 (181)	P	CHW	W	–(–5 kms)	..	–(–5 kms)	KR
76	Virol	520.49	732 (133)	P	–(5–10 kms)	W,Tk,Hp	–(5–10 kms)	..	–(–5 kms)	KR

DIRECTORY

Land Use

Amenities—*Contd.*			Land use (i. e., area under different types of land use in hectares rounded up to 2 decimal places.)					Remarks (including any place of religious, historical or archaeo-logical interest)	Location Code No.
Nearest town and distance (in km.)	Power Supply	Staple Food	Forest	Irrigated by source	Un-irrigated	Cultu-rable waste (inclu-ding gauchar and groves)	Area not availa-ble for culti-vation		
12	13	14	15	16	17	18	19	20	1
Deesa-42	EAg	Bajri, Jowar, Wheat	..	T (189.00) WE (169.00) TW (20.00)	233.00	52.00	18.55	M	60
Deesa-40	EA	Bajri, Jowar, Wheat	283.00	T (480.00) W (480.00)	672.00	133.82	25.00	N2; C1 T	61
Deesa-38	EAg	Bajri, Jowar, Wheat	..	T (209.00) W (142.00) WE (67.00)	405.00	63.74	147.00	..	62
Deesa-38	EAg	Bajri, Jowar, Wheat	..	T (140.00) W (81.00) WE (41.00) TWE (18.00)	283.00	67.00	48.71	T	63
Deesa-40	EAg	Bajri, Jowar, Wheat	..	T (182.00) W (141.00) WE (41.00)	842.00	103.96	268.00	T2	64
Deesa-42	..	Bajri, Jowar, Wheat	..	T (148.00) W (148.00)	198.00	113.00	97.97	..	65
Deesa-55	EAg	Bajri, Jowar, Wheat	..	T (127.00) W (81.00) WE (46.00)	591.00	87.23	142.00	..	66
Deesa-20	EAg	Bajri, Jowar, Wheat	..	T (520.00) W (492.00) WE (28.00)	903.87	225.00	179.00	N2	67
Deesa-57	..	Bajri, Jowar, Wheat	..	T (87.00) W (87.00)	518.00	116.29	138.00	..	68
Deesa-58	..	Bajri Jowar, Wheat	..	T (153.00) W (153.00)	329.00	46.00	99.00	..	69
Deesa-60	..	Bajri, Jowar, Wheat	..	T (188.00) W (188.00)	579.00	274.81	296.00	M	70
Deesa-58	..	Bajri, Jowar, Wheat	..	T (91.00) W (91.00)	261.84	6.00	28.00	..	71
Deesa-36	EA	Bajri, Jowar, Wheat	..	T (2,317.00) W (2,155.00) WE (81.00) TWE (81.00)	1,246.53	233.00	427.00	N25; M1 C1 T	72
Deesa-35	EAg	Bajri, Jowar, Wheat	..	T (252.00) W (129.00) TWE (123.00)	207.87	42.00	79.00	..	73
Deesa-42	EAg	Bajri, Jowar, Wheat	..	T (122.00) W (92.00) WE (30.00)	132.00	96.00	10.25	..	74
Deesa-30	EAg	Bajri, Jowar, Wheat	..	T (272.00) WE (272.00)	212.00	51.00	66.54	..	75
Deesa-40	..	Bajri, Jowar, Wheat	..	T (145.00) W (145.00)	282.00	88.00	5.49	..	76

Location Code No.	Name of village	Total area of the village (in hectares)	Total population and number of households	Amenities available (if not available within the village, a dash(-) is shown in the column and next to it in the brackets, the distance in broad ranges viz., -5 kms, 5-10 kms and 10 + kms of the nearest place where the facility is available is given.)						
				Educational	Medical	Drinking Water (potable)	Post and Telegraph	Day or days of Market/ Hat, if any	Communication, (Bus-Stop, Railway Station, Water-way)	Approach to village
1	2	3	4	5	6	7	8	9	10	11
77	Vachhdal	1,268.02	1,470 (280)	P	-(5-10 kms)	W,Tk,Hp	PO	..	BS	PR,KR
78	Vagor	677.94	932 (174)	P	CHW	W,Tk,Hp	PO,Phone	..	BS	PR
79	Dhanpura (Kheda)	303.91	332 (54)	P	-(-5 kms)	W	-(-5 kms)	..	-(-5 kms)	KR
80	Dhaniawada	823.22	1,112 (220)	P	PHS,FPC, CHW	W,Tk,Hp	PO,Phone	...	BS	PR
81	Bhandotra	886.01	1,247 (248)	P	D,CHW	W,Tk,Hp	PO,Phone	...	BS	KR
82	Gundari	986.58	1,248 (230)	P	CHW	W,Tk	PO	..	BS	KR
83	Satsan	1,311.77	1,221 (220)	P	CHW	W,Tk	-(-5 kms)	..	-(-5 kms)	KR
84	Arkhi	1,045.77	1,736 (336)	P	D,RP,CHW	W,Tk	PO,Phone	..	BS	PR
85	Panthawada	1,645.92	3,784 (723)	P,H	H,CWC,PHS,D, FPC,RP(2),SMP, CHW(3)	T,W,Tk, Hp	PO,Phone	..	BS	PR,KR
86	Lakhanasar	446.78	697 (160)	P	CHW	W	-(10+ kms)	..	BS	KR
87	Santarwada	359.89	556 (93)	P	-(-5 kms)	W	Phone	...	BS	KR
88	Rampura (Panswal)	238.78	295 (49)	-(-5 kms)	-(-5 kms)	W,Hp	-(-5 kms)	..	BS	KR
89	Panswal	1,114.88	576 (97)	P	-(-5 kms)	W,Hp	-(-5 kms)	...	BS	
90	Zat	1,419.91	1,214 (216)	P	CHW	W,R	PO	..	BS	KR
91	Akoli	1,582.95	926 (153)	P	CHW	W,Tk.R	-(-5 kms)	...	-(-5 kms)	KR
92	Bhiiada	1,424.90	1,082 (198)	P	-(5-10 kms)	W,Tk,R	-(-5 kms)	..	-(-5 kms)	KR
93	Ganguwada	308.81	503 (101)	P	-(5-10 kms)	W,Tk	-(5-10 kms)	..	-(-5 kms)	KR
94	Bhadali (Zat)	1,021.91	1,206 (216)	P	CHW	W,R	PO	...	BS	KR
95	Rampura Mahudi	234.40	270 (45)	P	-(5-10 kms)	W	-(5-10 kms)	...	-(5-10 kms)	KR
96	Mahudi Nani	371.86	298 (55)	P	-(5-10 kms)	W,R	-(-5 kms)	..	-(-5 kms)	KR
97	Mahudi Moti	1,016.44	1,029 (203)	P	-(-5 kms)	W	PO	..	BS	PR,KR

DIRECTORY

Land Use

Amenities—*Contd.*			Land use (i. e., area under different types of land use in hectares rounded up to 2 decimal places.)					Remarks (including any place of religious, historical or archaeo-logical interest)	Location Code No.
Nearest town and distance (in km.)	Power Supply	Staple Food	Forest	Irrigated by source	Un-irrigated	Cultu-rable waste (inclu-ding gauchar and groves)	Area not availa-ble for culti-vation		
12	13	14	15	16	17	18	19	20	1
Deesa-45	EAg	Bajri, Jowar, Wheat	..	T (24.00) W (24.00)	228.00	802.02	214.00	..	77
Deesa-43	EAg	Bajri, Jowar, Wheat	..	T (31.00) W (20.00) WE (11.00)	544.00	89.00	13.94	C	78
Deesa-45	..	Bajri, Jowar, Wheat	..	T (115.00) W (115,00)	165.91	8.00	15.00	..	79
Deesa-43	EAg	Bajri, Jowar, Wheat	..	T (55.00) W (36.00) WE (19.00)	680.00	82.00	6.22	N2	80
Deesa-43	EAg	Bajri, Jowar, Wheat	..	T (56.00) WE (56.00)	741.00	69.01	20.00	N	81
Deesa-42	EAg	Bajri. Jowar, Wheat	..	T (166.00) W (166.00)	681.00	8.58	131.00	N2	82
Deesa-45	..	Bajri, Jowar, Wheat	76.00	T (201.00) W (201.00)	716.00	84.77	234.00	N	83
Deesa-42	..	Bajri, Jowar, Wheat	..	T (175.00) W (175.00)	745.77	40.00	85.00	N2	84
Deesa-40	EA	Bajri, Jowar, Wheat	..	T (336.00) W (223.00) WE (113.00)	858 92	137.00	314.00	..	85
Deesa-40	..	Bajri, Jowar, Wheat	..	T (71.00) W (71.00)	271.78	82.00	22.00	..	86
Deesa-40	..	Bajri, Jowar, Wheat	..	T (56.00) W (56.00)	220.89	..	83.00	..	87
Deesa-50	..	Bajri, Jowar, Wheat	..	T (58.00) W (58.00)	174.78	..	6.00	..	88
Deesa-40	..	Bajri, Jowar, Wheat	..	T (83.00) W (83.00)	510.00	350.88	171.00	..	89
Deesa-50	..	Bajri, Jowar, Wheat	..	T (107.00) W (107.00)	1,107.00	15.91	190.00	..	90
Deesa-52	..	Bajri, Jowar, Wheat	651.00	T (188.00) W (188.00)	457.00	165.00	121.95	..	91
Deesa-80	..	Bajri, Jowar, Wheat	657.00	T (185.00) W (185.00)	483.00	94.00	5.90	..	92
Radhanpur-45	..	Bajri, Jowar, Wheat	..	T (27.00) W (27.00)	206.00	3.00	72.81	..	93
Deesa-50	..	Bajri, Jowar, Wheat	..	T (74.00) W (74.00)	568.91	103.00	276.00	..	94
Palanpur-40	..	Bajri, Jowar, Wheat	..	T (37.00) W (37.00)	100.00	27.00	70.40	..	95
Palanpur-36	..	Bajri, Jowar, Wheat	..	T (26.00) W (26.00)	110.00	15.86	220.00	..	96
Deesa-39	..	Bajri,Jowar, Wheat	..	T (142.00) W (142.00)	510.00	275.44	89.00	T	97

Location Code No.	Name of village	Total area of the village (in hectares)	Total population and number of households	Amenities available (if not available within the village, a dash(-) is shown in the column and next to it in the brackets, the distance in broad ranges viz. -5 kms, 5-10 kms and 10 + kms. of the nearest place where the facility is available is given.)						
				Educational	Medical	Drinking Water (potable)	Post and Telegraph	Day or days of Market/ Hat, if any	Communication, (Bus-Stop, Railway Station, Waterway)	Approach to village
1	2	3	4	5	6	7	8	9	10	11
98	Ganodara	218.43	223 (37)	P	-(-5 kms)	W,R	-(-5 kms)	..	-(-5 kms)	KR
99	Kotada (Jegol)	247.70	296 (54)	P	-(-5 kms)	W	-(-5 kms)	..	BS	KR
100	Gangudara	511.93	505 (92)	P	CHW	W,Tk	-(-5 kms)	..	-(-5 kms)	KR
101	Rajkot	337.27	709 (137)	P	PHS,FPC	W	-(10+ kms)	..	BS	KR
102	Bhilachal	1,194.90	466 (84)	P	-(-5 kms)	W	-(5-10 kms)	..	-(-5 kms)	KR
103	Odhava	858.59	1,281 (229)	P	CHW	W,Tk	PO	..	BS	KR
104	Jegol	1,086.52	1,703 (300)	P	MH,PHS,D, FPC,CHW	T,W,Tk	PO	..	BS	KR
105	Atal	488.91	400 (76)	P	-(-5 kms)	W	-(-5 kms)	..	BS	KR
106	Bhakodar	547.05	502 (101)	P	CHW	W,Tk	-(10+ kms)	..	BS	KR
107	Dhaneri	852.75	1,168 (223)	P	-(-5 kms)	T,W	PO	..	BS	KR
108	Velavas	356.99	602 (119)	P	-(-5 kms)	T,W,Tk	-(-5 kms)	..	BS	KR
109	Shergadh(Odhava)	262.84	544 (99)	P	CHW	W,Tk	-(-5 kms)	..	BS	KR
110	Talenagar	157.85	287 (57)	P	-(-5 kms)	W,Tk	-(-5 kms)	..	BS	KR
111	Hariyawada	539.11	718 (125)	P	-(-5 kms)	W,Tk	-(-5 kms)	..	BS	KR
112	Deri	788.89	855 (169)	P	-(-5 kms)	W	-(-5 kms)	..	BS	KR
113	Vavdhara	1,061.56	355 (62)	P	-(-5 kms)	W,Tk	-(-5 kms)	..	BS	KR
114	Malpuria	425.27	171 (27)	P	-(-5 kms)	W	-(-5 kms)	..	-(-5 kms)	KR
115	Ranol	520.15	736 (121)	P	CHW	T,W,Tk	-(-5 kms)	..	BS	KR
116	Jorapura Bhadli	264.89	231 (40)	P	-(-5 kms)	W,Tk,R	-(-5 kms)	..	BS	KR
117	Bhadli Kotha	857.85	773 (147)	P	RP	W,Tk;Hp	PO	..	BS	KR
118	Chodungari	591.77	633 (113)	P	-(5-10 kms)	W,Tk	-(5-10 kms)	..	BS	KR
119	Marwada	390.67	395 (76)	P	CHW	T,W,Tk	-(-5 kms)	..	BS	KR

Land Use

Amenities—*Contd.*			Land use (i. e., area under different types of land use in hectares rounded up to 2 decimal places.)					Remarks (including any place of religious, historical or archaeo-logical interest)	Location Code No.
Nearest town and distance (in km.)	Power Supply	Staple Food	Forest	Irrigated by source	Un-irrigated	Cultu-rable waste (including gauchar and groves)	Area not available for culti-vation		
12	13	14	15	16	17	18	19	20	1
Palanpur-53	..	Bajri, Jowar, Wheat	..	T (23.00) W (23.00)	144.00	17.43	34.00	..	98
Palanpur-48	..	Bajri, Jowar, Wheat	..	T (22.0) W (22.00)	149.00	40.00	36.70	..	99
Palanpur-52	..	Bajri, Jowar, Wheat	80.93	T (61.00) W (61.00)	265.00	63.00	42.00	..	100
Deesa-40	..	Bajri, Jowar, Wheat	..	T (84.00) W (84.00)	113.70	60.27	80.00	..	101
Palanpur-60	..	Bajri, Jowar, Wheat	764.00	T (215.00) W (215.00)	85.00	127.90	3.00	..	102
Palanpur-50	..	Bajri, Jowar, Wheat	..	T (154.00) W (154.00)	487.59	69.00	148.00	..	103
Palanpur-50	..	Bajri. Jowar, Wheat	..	T (258.00) W (258.00)	667.00	76.00	85.52	N2	104
Palanpur-52	..	Bajri, Jowar, Wheat	125.00	T (59.00) W (59.00)	259.00	38.91	7.00	..	105
Palanpur-42	..	Bajri, Jowar, Wheat	..	T (66.00) W (66.00)	313.00	3.00	165.05	..	106
Palanpur-48	..	Bajri, Jowar, Wheat	..	T (182.00) W (182.00)	560.75	57.00	53.00	N	107
Palanpur-50	..	Bajri, Jowar, Wheat	..	T (202.00) W (202.00)	83.00	20.00	51.99	..	108
Palanpur-43	..	Bajri, Jowar, Wheat	..	T (41.00) W (41.00)	105.00	14.84	102.00	..	109
Palanpur-45	..	Bajri, Jowar, Wheat	..	T (30.00) W (30.00)	111.85	5.00	11.00	..	110
Palanpur-60	..	Bajri, Jowar, Wheat	130.00	T (109.00) W (109.00)	218.00	..	82.11	..	111
Palanpur-60	..	Bajri, Jowar, Wheat	546.00	T (73.00) W (73.00)	113.89	32.00	24.00	..	112
Palanpur-48	..	Bajri, Jowar, Wheat	660.56	T (72.00) W (72.00)	313.00	3.00	13.00	..	113
Palanpur-60	..	Bajri, Jowar, Wheat	270.00	T (44.00) W (44.00)	65.00	25.00	21.27	..	114
Palanpur-40	..	Bajri, Jowar, Wheat	..	T (186.00) W (186.00)	298.00	5.00	31.15	..	115
Palanpur-40	..	Bajri, Jowar, Wheat	..	T (149.00) W (149.00)	32.00	11.00	72.89	..	116
Palanpur-42	..	Bajri, Jowar, Wheat	8.85	T (90.00) W (90.00)	529.00	149.00	81.00	..	117
Palanpur-35	..	Bajri, Jowar, Wheat	73.00	T (204.00) W (204.00)	145.00	103.00	66.77	..	118
Palanpur-50	..	Bajri, Jowar, Wheat	..	T (85.00) W (85.00)	268.67	37.00	..	..	119

Amenities and

Location Code No.	Name of village	Total area of the village (in hectares)	Total population and number of households	Amenities available (if not available within the village, a dash(-) is shown in the column and next to it in the brackets, the distance in broad ranges viz. -5 kms 5-10 kms. and 10 + kms of the nearest place where the facility is available is given.)						
				Educational	Medical	Drinking Water (potable)	Post and Telegraph	Day or days of Market/ Hat, if any	Communication, (Bus-Stop, Railway Station, Waterway)	Approach to village
1	2	3	4	5	6	7	8	9	10	11
120	Ratanpur	570.58	688 (112)	P	-(-5 kms)	W,Tk	-(-5 kms)	..	BS	KR
121	Fatepura (Dhanavada)	168.75	248 (47)	P	CHW	T,W,Tk	-(-5 kms)	..	BS	KR
122	Dantiwada	1,868.95	5,171 (912)	P(3),H	H(2),CWC, PHS,FPC, CHW	T,W,Hp, C,N	PO,Phone	..	BS	PR,KR
123	Nandotra (Thakorvas)	552.82	2,256 (520)	P	-(-5 kms)	W,Tk,R	-(-5 kms)	..	BS	KR
124	Godh	723.28	945 (182)	P	CHW	T,W	-(-5 kms)	..	-(-5 kms)	KR
125	Sikariya	844.79	1,039 (197)	P	CHW	W,Hp	-(-5 kms)	..	BS	KR
126	Nandotra (Brahmanvas)	654.19	317 (57)	P	-(-5 kms)	W,R	-(-5 kms)	..	-(-5 kms)	PR
127	Nilpur	400.05	540 (121)	P	-(-5 kms)	W,Hp	-(-5 kms)	..	BS	PR
128	Lodpa	211.02	216 (35)	P	-(-5 kms)	W	-(-5 kms)	..	BS	PR,KR
129	Jorapura (Lodpa)	278.96	185 (32)	P	-(-5 kms)	W	-(-5 kms)	..	BS	PR
130	Vadvas	519.53	362 (59)	P	-(-5 kms)	W,R	-(-5 kms)	..	-(-5 kms)	KR
	Total	**118,849.87**	**142,288 (25,309)**	**P (135) H (3)**	**H (5) MCW (2) MH (5) CWC (5) PHC (1) PHS (12) D (6) FPC (13) TB (2) NH (2) RP (7) SMP (2) CHW (60)**					

Note: The figures in the last line indicate Taluka totals. The figures in brackets in this line under Col. 5, 6 and 20 indicate the number of those particular amenities.

DIRECTORY

Land Use

Amenities—*Contd.*			Land use (i. e., area under different types of land use in hectares rounded up to 2 decimal places.)					Remarks (including any place of religious, historical or archaeo-logica interest)	Location Code No.
Nearest town and distance (in km.)	Power Supply	Staple Food	Forest	Irrigated by source	Un-irrigated	Cultu-rable waste (inclu-ding gauchar and groves)	Area not availa-ble for culti-vation		
12	13	14	15	16	17	18	19	20	1
Palanpur-40	..	Bajri, Jowar, Wheat	194.00	T (117.00) W (117.00)	223.00	..	36.58	..	120
Palanpur-40	..	Bajri, Jowar, Wheat	..	T (81.00) W (81.00)	49.00	7.00	31.75	..	121
Palunpur-32	ED	Bajri, Jowar, Wheat	308.00	T (89.00) W (89.00)	728.95	20.00	723.00	A Jain Temple of Shree Adishwar N15	122
Palanpur-28	..	Bajri, Jowar, Wheat	..	T (202.00) W (202.00)	211.00	100.82	39.00	..	123
Deesa-18	..	Bajri, Jowar, Wheat	..	T (115.00) W (115.00)	336.28	134.00	138.00	..	124
Deesa-21	..	Bajri, Jowar, Wheat	..	T (235.00) W (235.00)	372.00	169.00	68.79	..	125
Palanpur-26	..	Bajri, Jowar, Wheat	..	T (162.00) W (162.00)	187.00	..	305.19	N	126
Palanpur-28	EAg	Bajri, Jowar, Wheat	..	T (101.00) WE (101.00)	121.00	81.00	97.05	..	127
Palanpur-28	EAg	Bajri, Jowar, Wheat	..	T (43.00) W (43.00)	105.00	3.02	60.00	..	128
Palanpur-28	ED	Bajri, Jowar Wheat	..	T (17.00) W (17.00)	47.00	68.00	146.96	..	129
Palanpur-32	EAg	Bajri, Jowar, Wheat	..	T (16.00) W (10.00) WE (6.00)	127.53	..	376.00	..	130
		..	5,044.34	23,306.00	66,113.62	12,923.78	11,462,13	N (316) M (13) C (39) T (26)	

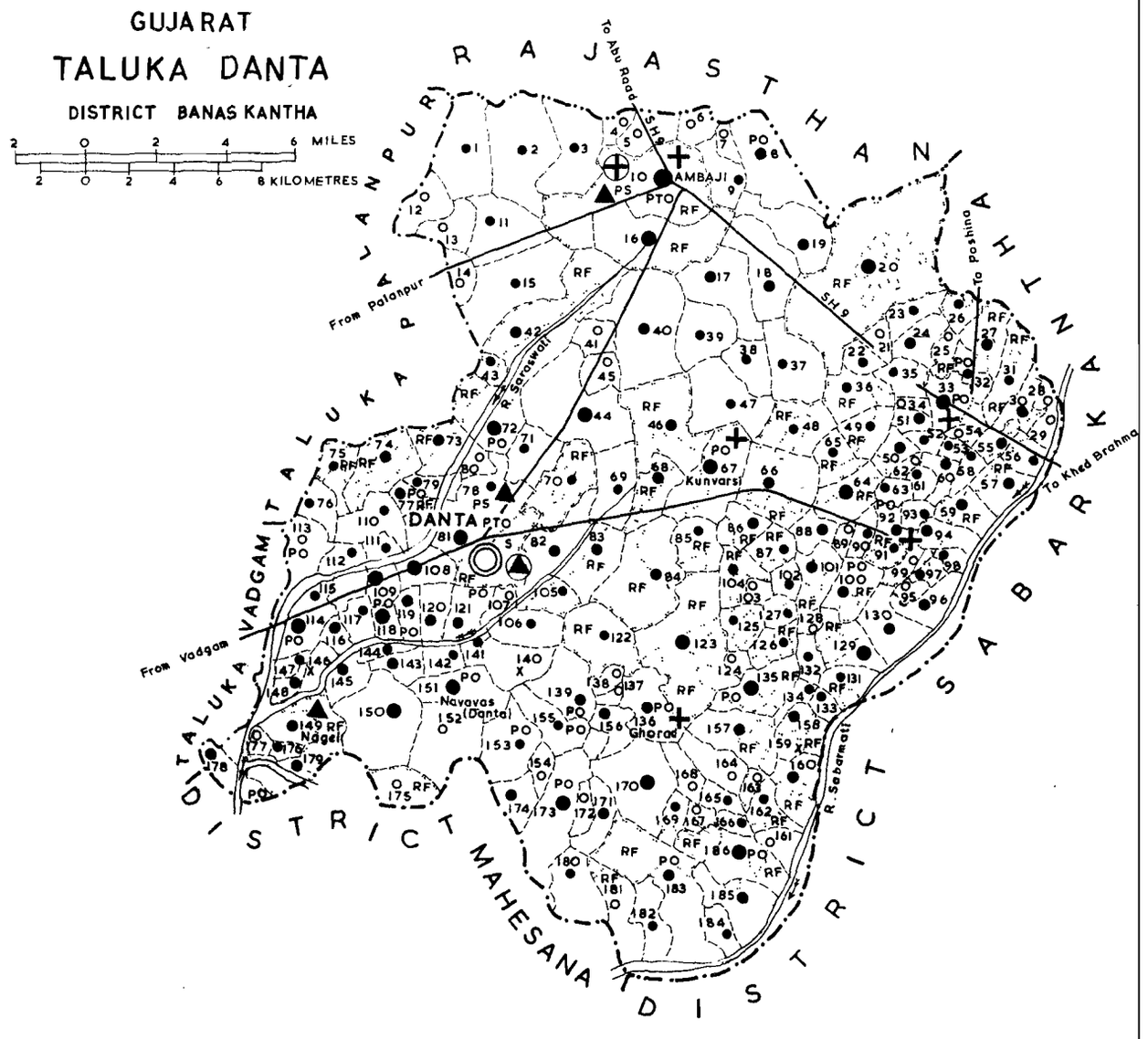

STATE BOUNDAY
DISTRICT BOUNDARY
TALUKA BOUNDARY
VILLAGE BOUNDARY WITH LOCATION CODE NUMBER (67)
TALUKA HEADQUARTERS
VILLAGES WITH POPULATION SIZE: BELOW 200, 200-499, 500-999, 1000-4999, 5000 & ABOVE
UNINHABITED VILLAGES WITH LOCATION CODE. (X 140)
STATE HIGHWAY (SH 9)
IMPORTANT METALLED ROAD
RIVER

POST OFFICE / TELEGRAPH OFFICE PO / PTO
HIGHER SECONDARY SCHOOL S
POLICE STATION PS
HOSPITAL, PRIMARY HEALTH CENTRE, DISPENSARY, MATERNITY AND CHILD WELFARE CENTRE
BOUNDARY RESERVED FOREST RF

Note:-
R.F:-Reserved Forest shown under the village that village name itself is a Reserved Forest name.

TALUKA
DANTA

ALPHABETIC LIST OF VILLAGES

11. DANTA TALUKA

Sl. No.	Name of Village	Location Code No.	Page No. Part A Village Directory	Page No. Part B Primary Census Abstract
1	2	3	4	5
1	Abhapura	144	200	110
2	Aderan (Danta)	143	200	110
3	Aderan (Mankdi)	170	202	110
4	Amarpura	146	200	110
5	Ambaghanta	175	204	110
6	Ambaji	10	186	104
7	Amblimal	5	186	104
8	Amloi	62	190	106
9	Balvantpura	110	196	108
10	Bamaniya	148	200	110
11	Bamnoj	55	190	106
12	Banodara	53	190	106
13	Barvas	104	196	108
14	Beda	87	194	108
15	Bedapani	3	186	104
16	Begadiyavas	32	188	104
17	Bhachadiya	171	202	110
18	Bhadramal	68	192	106
19	Bhankhri	178	204	110
20	Bhanpur	97	194	108
21	Bhavangadh	180	204	110
22	Bordiyala	86	194	108
23	Chhota Bamodara	88	194	108
24	Chhota Pipodara	90	194	108
25	Chikhla	19	186	104
26	Chokibor	85	194	106
27	Chorasan	156	202	110
28	Chori	69	192	106
29	Dabhchatra	12	186	104
30	Dalpura	123	198	108
31	Danta	81	194	106
32	Dericharda	48	190	106
33	Devaliyavali Vav	45	190	106
34	Dhabani Vav	41	188	106
35	Dhagadiya	59	190	106
36	Dhamanva	35	188	104
37	Dhareda	42	188	106
38	Dhrangivas	30	188	104
39	Dhunali	159	202	110
40	Divdi	73	192	106
41	Gadh (Danta)	107	196	108
42	Gadh (Mahuda)	139	200	110
43	Gajipur	138	200	110
44	Ganapipli	23	188	104
45	Ganchhera	112	196	108
46	Gangva	118	198	108
47	Ghantodi	185	204	110
48	Ghodatankani	6	186	104
49	Ghorad	136	198	110
50	Godhada	36	188	106
51	Godhani	142	200	110
52	Guda	1	186	104
53	Hadad	33	188	104
54	Harigadh	147	200	110
55	Harivav	71	192	106
56	Hathi Pagala	91	194	108
57	Hedo	75	192	106
58	Jagatapura	117	196	108
59	Jalana	102	196	108
60	Jambera	39	188	106
61	Jamru	100	194	108
62	Jasvantgadh	150	200	110
63	Jasvantpura (Danta)	177	204	110
64	Jasvantpura (Hadadi)	98	194	108
65	Jasvantpura (Mankdi)	154	202	110
66	Javara	25	188	104
67	Jetvas	18	186	104
68	Jharivav	9	186	104
69	Jhumfali	37	188	106
70	Jitpur	186	204	110
71	Jodhsar	101	196	108
72	Jorapura	182	204	110
73	Kanabiyavas	82	194	106
74	Kanagar	133	198	108
75	Kansa	74	192	106
76	Kantivas	174	204	110
77	Karanpur	113	196	108
78	Kengora	14	186	104
79	Kesarpura	27	188	104
80	Khaivad	105	196	108
81	Khandhora	64	192	106
82	Khantani Magari	95	194	108
83	Khatal	34	188	104

ALPHABETIC LIST OF VILLAGES

11. DANTA TALUKA – *Contd.*

Sl. No.	Name of Village	Location Code No.	Page No. Part A Village Directory	Page No. Part B Primary Census Abstract
1	2	3	4	5
84	Kherani Umbari	65	192	106
85	Khermal	66	192	106
86	Kheroj	80	192	106
87	Khokhar Bili	7	186	104
88	Khokhariyavas	21	186	104
89	Kodaravi Ranpur	31	188	104
90	Koteshvar	8	186	104
91	Koylapur	162	202	110
92	Kukadi	158	202	110
93	Kumbharia	16	186	104
94	Kundel	121	198	108
95	Kunvarsi	67	192	106
96	Lotol	165	202	110
97	Machakoda	24	188	104
98	Madhusudanpura	169	202	110
99	Magvas	130	198	108
100	Mahobatgadh (Danta)	115	196	108
101	Mahobatgadh (Hadad)	58	190	106
102	Mahuda	26	188	104
103	Mahudi	155	202	110
104	Mal	70	192	106
105	Manchhla	47	190	106
106	Mandali	94	194	108
107	Mandaliara	184	204	110
108	Mankanchampa	57	190	106
109	Mankdi	135	198	108
110	Manpur	79	192	106
111	Manpur (Ghorad)	137	200	110
112	Minravas	49	190	106
113	Mordungara	124	198	108
114	Mota Bamodara	89	194	108
115	Mota Pipodra	84	194	106
116	Motasada	114	196	108
117	Motipura	168	202	110
118	Nagel	149	200	110
119	Naivada	13	186	104
120	Nanasada	116	196	108
121	Nani Tundiya	153	200	110
122	Nargadh	119	198	108
123	Navaniya	161	202	110
124	Navanun-Padar	134	198	108
125	Navavas (Danta)	151	200	110
126	Navovas (Hadad)	60	190	106
127	Padaliya	11	186	104
128	Panchha	40	188	106
129	Paniyari	141	200	110
130	Panudara	106	196	108
131	Pasiya	132	198	108
132	Patalia	78	192	106
133	Pethapur	77	192	106
134	Pipaavali Vav	44	190	106
135	Pith (Navanagar)	122	198	108
136	Pruthvirajgadh	167	202	110
137	Punjpur	109	196	108
138	Raghpur	51	190	106
139	Rangpur	173	204	110
140	Ranika	127	198	108
141	Raniumbari	96	194	108
142	Ranol	172	204	110
143	Ranpur	20	186	104
144	Ratanpur	108	196	108
145	Rayaniya	56	190	106
146	Rinchhadi	17	186	104
147	Ruppara	93	194	108
148	Rupvas	38	188	106
149	Samaiya	125	198	108
150	Sanali	92	194	108
151	Sandhosi	129	198	108
152	Santpur	63	192	106
153	Sarakala	28	188	104
154	Sarhad Chhapri	4	186	104
155	Savalpura	176	204	110
156	Sembal	126	198	108
157	Sembaliya	179	204	110
158	Sembalpani	2	186	104
159	Senkda	160	202	110
160	Siyavada	43	190	106
161	Solsanda	166	202	110
162	Sultanpur	52	190	106
163	Taleli	46	190	106
164	Tarangada	22	188	104
165	Tekari	163	202	110
166	Thalvada	131	198	108
167	Thana	120	198	108
168	Toda	145	200	110
169	Toraniya	50	190	106

ALPHABETIC LIST OF VILLAGES

11. DANTA TALUKA – *Concld.*

Sl. No.	Name of Village	Location Code No.	Page No. Part A Village Directory	Page No. Part B Primary Census Abstract
1	2	3	4	5
170	Udavas	99	194	108
171	Umbara	128	198	108
172	Umedpura	181	204	110
173	Unodara	61	190	106
174	Vadnal	29	188	104
175	Vadusan	140	200	110
176	Vadvera	83	194	106
177	Vagadakyari	103	196	108
178	Vaghdacha	76	192	106
179	Vajasana	152	200	110
180	Vasi	72	192	106
181	Vekari	157	202	110
182	Velvada	111	196	108
183	Vijalasan	183	204	110
184	Viramveri	15	186	104
185	Virpur (Hadad)	54	190	106
186	Virpur Lotol	164	202	110

TALUKA : DANTA

VILLAGE

Amenities and

Location Code No.	Name of village	Total area of the village (in hectares)	Total population and number of households	Amenities available (if not available within the village, a dash(-) is shown in the column and next to it in the brackets, the distance in broad ranges viz., -5 kms, 5-10 kms. and 10 + kms of the nearest place where the facility is available is given.)						
				Educational	Medical	Drinking Water (potable)	Post and Telegraph	Day or days of Market/ Hat, if any	Communication, (Bus-Stop, Railway Station, Waterway)	Approach to village
1	2	3	4	5	6	7	8	9	10	11
1	Guda	1,152.82	315 (56)	-(5-10 kms)	-(5-10 kms)	W,R,S	-(10+ kms)	..	-(5-10 kms)	KR
2	Sembalpani	1,542.48	482 (86)	P	PHS,FPC	W,Hp,R, S,N	-(10+ kms)	...	BS	KR
3	Bedapani	498.12	230 (40)	-(-5 kms)	-(-5 kms)	W,Hp,S, N	-(10+ kms)	..	BS	KR
4	Sarhad Chhapri	88.02	24 (5)	-(-5 kms)	-(-5 kms)	W	-(-5 kms)	...	BS	PR
5	Amblimal	272.22	147 (26)	-(-5 kms)	-(-5 kms)	W	-(-5 kms)	..	-(-5 kms)	KR
6	Ghodatankani	238.42	90 (16)	-(5-10 kms)	-(5-10 kms)	W	-(5-10 kms)	...	-(5-10 kms)	PR
7	Khokhar Bili	142.53	49 (11)	-(5-10 kms)	-(5-10 kms)	W	-(5-10 kms)	...	-(-5 kms)	KR
8	Koteshvar	844.76	560 (98)	P	-(-5 kms)	W,Hp,R, S,N	PO	...	BS	PR,KR
9	Jharivav	478.20	313 (62)	P	-(-5 kms)	W,Hp	-(-5 kms)	...	-(-5 kms)	KR
10	Ambaji	1,741.49	7,784 (1,760)	P(2),H, I,O	H,MH,D,RP(2), CHW(2)	T,W,Tk, Hp	PTO,Phone	...	BS	PR,KR
11	Padaliya	772.89	421 (61)	-(-5 kms)	-(-5 kms)	W,Hp	-(10+ kms)	..	BS	KR
12	Dabhchatra	427.27	74 (14)	-(5-10 kms)	-(5-10 kms)	W,R,S	-(10+ kms)	..	-(5-10 kms)	KR
13	Naivada	356.33	136 (21)	-(5-10 kms)	-(5-10 kms)	W,R,S	-(10+ kms)	...	BS	KR
14	Kengora	258.36	84 (16)	P	CHW	W,N	-(10+ kms)	..	BS	KR
15	Viramveri	1,382.60	367 (65)	P	-(5-10 kms)	W,Hp	-(10+ kms)	...	-(-5 kms)	KR
16	Kumbharia	1,318.92	1,256 (245)	P	CHW	W,Tk	-(-5 kms)	...	BS	PR,KR
17	Rinchhadi	679.66	513 (92)	P	-(-5 kms)	W	-(-5 kms)	..	-(-5 kms)	KR
18	Jetvas	990.21	837 (154)	P	-(-5 kms)	W,N	-(-5 kms)	..	BS	PR,KR
19	Chikhla	754.24	523 (92)	P	-(-5 kms)	W,Hp,R	-(-5 kms)	..	BS	PR,KR
20	Ranpur	3,710.03	1,454 (235)	P	-(5-10 kms)	W,Tk,R	-(5-10 kms)	..	BS	PR
21	Khokhariyavas	59.18	44 (9)	-(-5 kms)	-(-5 kms)	W	-(-5 kms)	...	BS	PR

Land Use

Amenities—*Contd.*			Land use (i. e., area under different types of land use in hectares rounded up to 2 decimal places.)					Remarks (including any place of religious, historical or archaeo-logical interest)	Location Code No.
Nearest town and distance (in km.)	Power Supply	Staple Food	Forest	Irrigated by source	Un-irrigated	Cultu-rable waste (inclu-ding gauchar and groves)	Area not availa-ble for culti-vation		
12	13	14	15	16	17	18	19	20	1
Palanpur-79	..	Wheat, Maize	1,080.00	T (24.00) W (24.00)	47.82	1.00	..	..	1
Palanpur-65	..	Wheat, Maize	1,430.00	T (30.00) W (30.00)	72.00	2.48	8.00	..	2
Palanpur-65	..	Wheat, Maize	440.12	T (24.00) W (24.00)	34.00	..	..	..	3
Palanpur-62	..	Wheat, Maize	54.00	..	1.00	1.00	32.02	..	4
Palanpur-63	..	Wheat, Maize	253.00	T (4.00) W (4.00)	11.22	2.00	2.00	..	5
Palanpur-64	..	Wheat, Maize	224.00	T (2.00) W (2.00)	11.42	..	1.00	..	6
Palanpur-64	..	Wheat, Maize	116.53	T (1.00) W (1.00)	7.00	..	18.00	..	7
Palanpur-49	..	Jowar, Wheat, Maize	755.00	T (12.00) W (12.00)	51.76	14.00	12.00	Temple of Koteshvar Mahadev N2	8
Khedbrahma-43	..	Wheat, Rice, Maize	371.20	T (23.00) W (23.00)	52.00	32.00	..	..	9
Palanpur-60	EA	Wheat, Rice, Maize	1,614.49	T (13.00) W (7.00) WE (6.00)	23.00	26.00	65.00	Temple of Ambaji Mata	10
Palanpur-70	..	Wheat, Maize	747.00	T (6.00) W (6.00)	18.89	1.00	..	..	11
Palanpur-75	..	Wheat, Maize	397.00	T (4.00) W (4.00)	25.00	1.27	..	..	12
Palanpur-62	..	Wheat, Maize	335.33	T (7.00) W (7.00)	14.00	..	..	..	13
Palanpur-70	..	Weath, Maize	250.36	T (2.00) W (2.00)	6.00	..	..	..	14
Palanpur-70	..	Wheat Maize	1,299.00	T (8.00) W (8.00)	74.00	1.60	..	..	15
Palanpur-49	ED,EAg	Jowar, Wheat, Maize	1,046.00	T (58.00) W (58.00)	121.00	57.00	36.92	Jain Temple N5; C2	16
Khedbrahma-43	..	Wheat, Maize	547.00	T (66.00) W (20.00) Tk (36.00) O (10.00)	58.00	..	8.66	..	17
Palanpur-49	EAg	Jowar, Wheat, Maize	671.21	T (32.00) W (22.00) WE (10.00)	174.00	57.00	56.00	N4	18
Palanpur-49	..	Jowar, Wheat, Maize	638.24	T (30.00) W (30.00)	75.00	9.00	2.00	N5	19
Khedbrahma-36	EA	Jowar, Wheat, Maize	3,372.03	T (5.00) W (5.00)	263.00	18.00	52.00	..	20
Khedbrahma-32	..	Wheat, Maize	46.00	T (1.00) W (1.00)	10.00	1.18	1.00	..	21

TALUKA : DANTA **VILLAGE**

Amenities and

Location Code No.	Name of village	Total area of the village (in hectares)	Total population and number of households	Amenities available (if not available within the village, a dash(-) is shown in the column and next to it in the brackets, the distance in broad ranges viz., -5 kms, 5-10 kms and 10+ kms of the nearest place where the facility is available is given.)						
				Educational	Medical	Drinking Water (potable)	Post and Telegraph	Day or Days of Market/ Hat, if any	Communication (Bus-Stop, Railway Station, Water-way)	Approach to village
1	2	3	4	5	6	7	8	9	10	11
22	Tarangada	379.66	457 (65)	P	-(-5 kms)	R	-(-5 kms)	..	-(-5 kms)	PR,KR
23	Ganapipli	318.72	355 (57)	P	-(-5 kms)	W,R	-(-5 kms)	..	BS	PR
24	Machakoda	410.16	638 (88)	P	-(-5 kms)	W,Hp,R	-(10+ kms)	..	BS	PR
25	Javara	114.41	157 (24)	-(-5 kms)	-(-5 kms)	W	-(-5 kms)	..	-(-5 kms)	KR
26	Mahuda	536.49	260 (39)	P	-(-5 kms)	W,Tk	-(-5 kms)	..	-(-5 kms)	KR
27	Kesarpura	426.91	959 (151)	P	-(-5 kms)	W,Hp	-(10+ kms)	..	BS	PR
28	Sarakala	85.93	176 (26)	-(-5 kms)	-(-5 kms)	W,R	-(5-10 kms)	..	-(-5 kms)	KR
29	Vadnal	166.91	106 (13)	-(-5 kms)	-(-5 kms)	W,R	-(5-10 kms)	..	-(-5 kms)	KR
30	Dhrangivas	261.15	739 (113)	P	CHW	W,Hp,R	-(5-10 kms)	..	-(-5 kms)	KR
31	Kodaravi (Ranpur)	289.94	381 (63)	P	-(-5 kms)	W,R	-(-5 kms)	..	-(-5 kms)	PR
32	Begadiyavas	168.90	409 (61)	P	-(-5 kms)	W,Hp	PO	..	-(-5 kms)	PR,KR
33	Hadad	595.58	1,868 (368)	P,H,I	D	R	PO	..	BS	PR
34	Khatal	54.80	75 (14)	P	-(-5 kms)	W,R	-(10+ kms)	..	-(-5 kms)	KR
35	Dhamanva	323.68	480 (87)	P	-(-5 kms)	W,R	-(-5 kms)	..	-(-5 kms)	KR
36	Godhada	579.75	433 (66)	P	PHS,FPC	W	-(-5 kms)	..	-(-5 kms)	KR
37	Jhumfali	690.83	280 (50)	P	-(5-10 kms)	W	-(5-10 kms)	..	-(5-10 kms)	KR
38	Rupvas	357.04	219 (38)	P	-(5-10 kms)	W	-(5-10 kms)	..	-(5-10 kms)	KR
39	Jambera	571.39	261 (41)	-(-5 kms)	-(5-10 kms)	W	-(5-10 kms)	..	-(-5 kms)	KR
40	Panchha	1,385.04	887 (167)	P	-(5-10 kms)	W,Hp	-(5-10 kms)	..	BS	PR
41	Dhabani vav	253.22	159 (31)	P	-(5-10 kms)	W,Hp	-(5-10 kms)	..	BS	PR
42	Dhareda	1,750.25	856 (154)	P	CHW	W,Tk	-(-5 kms)	..	-(-5 kms)	KR

Land Use

Amenities—*Contd.*			Land use (i. e., area under different types of land use in hectares rounded up to 2 decimal places.)					Remarks (including any place of religious, historical or archaeo-logical interest)	Location Code No.
Nearest town and distance (in km.)	Power Supply	Staple Food	Forest	Irrigated by source	Un-irrigated	Cultu-rable waste (inclu-ding gauchar and groves)	Area not availa-ble for culti-vation		
12	13	14	15	16	17	18	19	20	1
Khedbrahma-45	..	Jowar, Wheat, Maize	303.00	..	47.00	29.66	..	N	22
Khedbrahma-45	..	Jowar, Wheat, Maize	..	T (3.00) W (3.00)	46.72	2.00	267.00	N2	23
Khedbrahma-42	..	Jowar, Wheat, Maize	287.00	T (5.00) W (5.00)	82.16	12.00	24.00	..	24
Khedbrahma-34	..	Wheat, Rice, Maize	73.00	..	31.00	4.41	6.00	..	25
Khedbrahma-34	..	Jowar, Wheat, Maize	170.00	T (5.00) W (5.00)	123.49	..	238.00	..	26
Khedbrahma-40	..	Jowar, Wheat, Maize	263.00	T (10.00) W (10.00)	142.91	..	11.00	N	27
Khedbrahma-31	..	Wheat, Maize	6.93	T (2.00) W (2.00)	35.00	..	42.00	N	28
Khedbrahma-35	..	Wheat, Maize	104.00	T (1.00) W (1.00)	21.00	34.91	6.00	..	29
Khedbrahma-31	..	Wheat, Maize	163.15	T (9.00) W (9.00)	81.00	7.00	1.00	N	30
Khedbrahma-31	..	Wheat, Maize	198.00	T (2.00) W (2.00)	75.00	13.94	1.00	..	31
Khedbrahma-40	..	Jowar, Wheat	75.00	T (11.00) W (11.00)	79.00	..	3.90	..	32
Khedbrahma-40	EA	Jowar, Wheat, Maize	283.58	T (20.00) W (5.00) Tk (15.00)	239.00	4.00	49.00	M2; T	33
Khedbrahma-30	..	Wheat, Rice, Maize	32.00	T (1.00) W (1.00)	17.00	1.00	3.80	..	34
Khedbrahma-40	..	Jowar, Wheat	169.00	T (6.00) W (6.00)	110.68	..	38.00	..	35
Khedbrahma-50	..	Jowar, Wheat Maize	507.75	T (6.00) W (6.00)	56.00	..	10.00	..	36
Palanpur-57	..	Wheat, Maize	611.00	T (23.00) W (23.00)	24.83	29.00	3.00	..	37
Palanpur-56	..	Wheat, Maize	298.00	T (11.00) W (9.00) O (2.00)	16.00	3.04	29.00	..	38
Khedbrahma-46	..	Wheat, Maize	521.00	T (16.00) W (11.00) O (5.00)	25.00	..	9.39	..	39
Khedbrahma-45	EAg	Wheat, Maize	1,219.00	T (78.00) W (29.00) WE (22.00) O (27.00)	71.00	17.04	..	..	40
Palanpur-57	..	Wheat, Maize	221.22	T (10.00) W (10.00)	13.00	9.00	..	..	41
Khedbaahma-47	..	Bajri, Wheat, Maize	1,407.00	T (88.00) W (88.00)	85.00	63.25	107.00	..	42

TALUKA : DANTA

VILLAGE

Amenities and

Location Code No.	Name of village	Total area of the village (in hectares)	Total population and number of households	Amenities available (if not available within the village, a dash(-) is shown in the column and next to it in the brackets, the distance in broad ranges viz., -5 kms, 5-10 kms and 10 + kms. of the nearest place where the facility is available is given.)						
				Educational	Medical	Drinking Water (potable)	Post and Telegraph	Day or days of Market/ Hat, if any	Communication, (Bus-Stop, Railway Station, Waterway)	Approach to village
1	2	3	4	5	6	7	8	9	10	11
43	Siyavada	175.22	232 (39)	P	CHW	W,Tk	-(-5 kms)	..	-(-5 kms)	KR
44	Pipalavali vav	1,606.87	1,095 (196)	P	CHW	W,Hp	-(-5 kms)	..	BS	PR
45	Devaliyavali vav	151.74	86 (19)	-(-5 kms)	-(10+ kms)	W	-(10+ kms)	..	BS	PR
46	Taleti	1,265.41	578 (112)	P	-(-5 kms)	W	-(-5 kms)	..	-(-5 kms)	KR
47	Manchhla	1,421.37	282 (59)	P	-(5-10 kms)	W	-(5-10 kms)	...	-(5-10 kms)	KR
48	Dericharda	617.87	270 (46)	P	CHW	W,Hp	-(10+ kms)	..	-(5-10 kms)	KR
49	Minravas	375.10	343 (49)	P	-(5-10 kms)	W,Tk,Hp	-(5-10 kms)	...	-(5-10 kms)	KR
50	Toraniya	289.45	736 (119)	P	-(-5 kms)	W,Hp,R	-(-5 kms)	..	-(-5 kms)	KR
51	Raghpur	166.72	507 (82)	-(-5 kms)	-(-5 kms)	R	-(-5 kms)	...	-(10+ kms)	KR
52	Sultanpur	96.51	307 (51)	P	CHW	W,R	-(-5 kms)	...	-(-5 kms)	KR
53	Banodara	161.98	369 (57)	P	CHW	W,Tk,Hp	-(-5 kms)	..	BS	PR,KR
54	Virpur (Hadad)	34.49	85 (11)	-(-5 kms)	PHS,FPC	W,Tk	-(-5 kms)	...	-(-5 kms)	KR
55	Bamnoj	211.53	541 (110)	P	-(-5 kms)	W,Tk,Hp	-(-5 kms)	..	-(-5 kms)	KR
56	Rayaniya	139.09	222 (32)	P	-(-5 kms)	W,R	-(5-10 kms)	..	-(-5 kms)	KR
57	Mankan Champa	324.56	658 (89)	P	-(-5 kms)	W,Tk,Hp	-(-5 kms)	...	BS	PR
58	Mahobatgadh (Hadad)	126.91	338 (54)	P	CHW	W,Hp	-(-5 kms)	..	BS	PR
59	Dhagadiya	289.44	531 (82)	P	-(-5 kms)	W,Hp,R	-(5-10 kms)	...	-(-5 kms)	KR
60	Navovas (Hadad)	978.79	574 (88)	P	-(-5 kms)	W	-(-5 kms)	..	BS	PR
61	Unodara	153.34	246 (40)	P	-(5-10 kms)	W,R	-(-5 kms)	..	BS	PR
62	Amloi	51.80	196 (31)	-(-5 kms)	-(-5 kms)	W,R	-(5-10 kms)	...	-(5-10 kms)	KR

DIRECTORY

Land Use

Amenities—*Contd.*			Land use (i. e., area under different types of land use in hectares rounded up to 2 decimal places.)					Remarks (including any place of religious, historical or archaeo-logical interest)	Location Code No.
Nearest town and distance (in km.)	Power Supply	Staple Food	Forest	Irrigated by source	Un-irrigated	Cultu-rable waste (inclu-ding gauchar and groves)	Area not availa-ble for culti-vation		
12	13	14	15	16	17	18	19	20	1
Palanpur-48	..	Bajri, Wheat, Maize	75.00	T (29.00) W (29.00)	48.22	14.00	9.00	..	43
Palanpur-51	ED,EAg	Bajri, Wheat, Rice, Maize	1,284.00	T (95.00) W (60.00) WE (35.00)	156.00	16.00	55.87	N2; M	44
Khedbrahma-49	..	Wheat, Maize	139.74	T (2.00) W (2.00)	6.00	4.00	..	—	45
Palanpur-51	EA	Wheat, Maize	1,015.00	T (49.00) W (49.00)	157.00	3.41	41.00	—	46
Palanpur-49	..	Wheat, Maize	570.00	T (28.00) W (25.00) O (3.00)	46.00	..	777.37	...	47
Palanpur-72	..	Jowar, Wheat, Maize	552.00	T (3.00) W (3.00)	55.00	..	7.87	..	48
Khedbrahma-25	..	Wheat, Maize	271.00	T (78.00) W (18.00) Tk (60.00)	20.10	6.00	—	—	49
Khedbrahma-25	..	Wheat, Rice, Maize	102.45	T (67.00) W (67.00)	100.00	16.00	4.00	..	50
Khedbrahma-30	..	Jowar, Wheat, Maize	91.00	T (12.00) R (12.00)	60.00	1.00	2.72	..	51
Palanpur-75	..	Jowar, Wheat Maize	8.00	T (7.00) W (7.00)	65.51	..	16.00	—	52
Khedbrahma-46	EA	Wheat, Maize	84.00	T (27.00) W (27.00)	39.00	11.98	..	—	53
Khedbrahma-32	..	Wheat, Maize	23.00	T (1.00) W (1.00)	8.49	1.00	1.00	..	54
Khedbrahma-29	..	Wheat, Rice, Maize	71.00	T (4.00) W (4.00)	125.00	7.00	4.53	N15; T	55
Khedbrahma-28	..	Wheat, Maize	81.00	T (3.00) W (3.00)	53.09	1.00	1.00	..	56
Khedbrahma-27	..	Wheat, Rice, Maize	113.56	T (7.00) W (7.00)	131.00	58.00	15.00	N	57
Khedbrahma-29	EA	Bajri, Wheat	61.91	T (2.00) WE (2.00)	58.00	4.00	1.00	..	58
Khedbrahma-28	..	Wheat, Maize	142.44	T (3.00) W (3.00)	95.00	45.00	4.00	..	59
Khedbrahma-24	EAg	Bajri, Jowar, Wheat	605.00	T (50.00) W (10.00) WE (40.00)	259.00	61.79	3.00	..	60
Khedbrahma-25	EAg	Wheat, Maize	73.34	T (72.00) W (40.00) WE (5.00) O (27.00)	3.00	2.00	3.00	..	61
Khedbrahma-25	..	Wheat, Maize	10.00	T (25.00) W (25.00)	6.00	6.80	4.00	..	62

TALUKA : DANTA **VILLAGE**

Amenities and

Location Code No.	Name of village	Total area of the village (in hectares)	Total population and number of households	Amenities available (if not available within the village, a dash(-) is shown in the column and next to it in the brackets, the distance in broad ranges viz., -5 kms, 5-10 kms. and 10 + kms of the nearest place where the facility is available is given.)						
				Educational	Medical	Drinking Water (potable)	Post and Telegraph	Day or days of Market/ Hat, if any	Communication, (Bus-Stop, Railway Station, Waterway)	Approach to village
1	2	3	4	5	6	7	8	9	10	11
63	Santpur	149.63	220 (41)	P	-(-5 kms)	W,R	-(-5 kms)	..	-(-5 kms)	KR
64	Khandhora	497.42	1,379 (227)	P	CHW	W,TK,Hp	-(10+ kms)	..	-(-5 kms)	PR,K
65	Kherani Umbari	380.39	331 (48)	P	PHS,FPC,CHW	W,Hp	-(10+ kms)	..	-(5-10 kms)	KR
66	Khermal	271.54	697 (121)	P	-(5-10 kms)	W,Hp	-(5-10 kms)	..	-(-5 kms)	KR
67	Kunvarsi	1,037.35	1,243 (229)	P	PHS,D,FPC	W,R	PO	..	BS	PR
68	Bhadramal	482.43	788 (147)	P	-(-5 kms)	W	-(-5 kms)	..	(-5 kms)	KR
69	Chori	610.93	304 (57)	P	-(5-10 kms)	W	-(5-10 kms)	..	-(-5 kms)	KR
70	Mal	781.10	458 (74)	P	-(5-10 kms)	W	-(5-10 kms)	..	-(-5 kms)	KR
71	Harivav	408.00	230 (41)	P	CHW	W,Hp,S,N	-(-5 kms)	..	BS	PR
72	Vasi	823.74	1,000 (193)	P	PHS,FPC CHW	W,Hp,S,N	PO	..	BS	PR,KR
73	Divdi	395.16	563 (92)	P	CHW	W,Tk,Hp	-(-5 kms)	..	BS	PR,KR
74	Kansa	691.07	723 (112)	P	-(5-10 kms)	W	-(-5 kms)	..	BS	KR
75	Hedo	374.04	278 (40)	P	-(5-10 kms)	W,Hp	-(-5 kms)	..	BS	KR
76	Vaghdacha	409.80	281 (47)	P	-(5-10 kms)	W	-(-5 kms)	..	-(-5 kms)	PR
77	Pethapur	284.21	900 (156)	P	CHW	T,W,Hp	PO	..	-(-5 kms)	PR,KR
78	Patalia	245.89	247 (35)	P	CHW	W	-(-5 kms)	..	-(-5 kms)	KR
79	Manpur	40.36	203 (30)	P	CHW	W,Hp	-(-5 kms)	..	-(5-10 kms)	KR
80	Kheroj	44.36	46 (7)	P	CHW	T,W,R	-(-5 kms)	..	-(-5 km)	KR

Land Use

Amenities—*Contd.*			Land use (i. e., area under different types of land use in hectares rounded up to 2 decimal places.)					Remarks (including any place of religious, historical or archaeo-logical interest)	Location Code No.
Nearest town and distance (in km.)	Power Supply	Staple Food	Forest	Irrigated by source	Un-irrigated	Culturable waste (including gauchar and groves)	Area not available for cultivation		
12	13	14	15	16	17	18	19	20	1
Khedbrama-23	EAg	Wheat, Maize	..	T (42.00) WE (42.00)	25.63	2.00	80.00	..	63
Palanpur-69	EA	Jowar, Wheat Maize	168.00	T (113.00) W (33.00) TK (80.00)	165.42	..	51.00	..	64
Palanpur-72	..	Jowar, Wheat, Maize	296.00	..	75.39	..	9.00	..	65
Palanpur-60	..	Jowar, Wheat, Maize	146.00	..	117.00	..	8.54	..	66
Palanpur-50	..	Weeat, Maize	655.00	T (17.00) W (17.00)	284.00	..	81.35	..	67
Palanpur-50	EA	Wheat, Maize	144.00	T (25.00) W (25.00)	239.43	31.00	43.00	..	68
Palanpur-50	..	Wheat, Maize	525.93	T (7.00) W (7.00)	78.00	..	..	..	69
Palanpur-47	..	Wheat, Maize,	687.00	T (13.00) W (13.00)	81.10	..	..	..	70
Palanpur-41	EAg,EO	Bajri, Wheat, Rice, Mazie	359.00	T (15.00) W (6.00) WE (9.00)	16.00	8.00	10.00	..	71
Palanpur-46	..	Bajri, Wheat	258.00	T (155.00) W (155.00)	199.00	33.00	178.74	N4; C	72
Palanpur-41	EAg	Bajri, Wheat, Rice, Maize	6.00	T (94.00) W (54.00) WE (19.00) R (21.00)	53.16	22.00	220.00	N2: T2	73
Palanpur-40	..	Wheat, Maize	271.00	T (32.00) W (4.00) TW (28.00)	53.00	81.00	254.07	..	74
Palanpur-39	..	Wheat, Maize	276.04	T (18.00) W (18.00)	72.00	8.08	..	..	75
Palanpur-35	..	Wheat, Maize	53.00	T (24.00) TW (24.00)	97.00	51.00	184.80	..	76
Palanpur-42	EAg,EO	Bajri, Wheat, Maize	..	T (131.00) W (75.00) WE (56.00)	106.21	1.00	46.00	..	77
Palanpur-42	EAg,EO	Bajri, Wheat, Maize	96.89	T (60.00) W (20.00) WE (40.00)	42.00	33.00	14.00	..	78
Palanpur-42	EAg	Bajri, Wheat Maize	..	T (20.00) W (5.00) WB (15.00)	10.00	..	10.36	T2	79
Palanpur-48	EAg	Bajri, Wheat, Maize	..	T (20.00) W (5.00) WE (15.00)	15.00	..	9.36	N	80

Amenities and

Location Code No.	Name of village	Total area of the village (in hectares)	Total population and number of households	Amenities available (if not available within the village, a dash (-) is shown in the column and next to it in the brackets, the distance in broad ranges viz., -5 kms, 5-10 kms and 10+ kms of the nearest place where the facility is available is given.)						
				Educational	Medical	Drinking Water (potable)	Post and Telegraph	Day or days of Market/ Hat, if any	Communication, (Bus-Stop, Railway Station, Waterway)	Approach to village
1	2	3	4	5	6	7	8	9	10	11
81	Danta	1,866.15	4,460 (934)	P(2),H PUC,O	MH,PHC, FPC	T,W,Tk	PTO,Phone	..	BS	PR
82	Kanabiyavas	596.85	580 (116)	P	-(-5 kms)	W,Tk,HP R,C	-(5-10kms)	..	BS	PR,KR
83	Vadvera	567.69	503 (91)	P	-(-5 kms)	W	-(5-10kms)	..	-(-5 kms)	KR
84	Mota Pipodra	1,478.05	728 (129)	P	-(-5 kms)	W,Tk	-(-5 kms)	..	-(-5 kms)	KR
85	Chokibor	382.03	349 (62)	-(-5 kms)	-(-5 kms)	W,HP	-(-5 kms)	..	-(-5 kms)	KR
86	Bordiyala	329.80	708 (123)	P	-(-5 kms)	W	-(-5 kms)	..	BS	PR
87	Beda	307.09	485 (79)	P	-(5-10kms)	W,HP,R, N	-(5-10kms)	..	BS	PR,KR
88	Chhota Bamodara	263.81	538 (77)	P	CHW	W,R	-(5-10kms)	..	BS	PR
89	Mota Bamodara	85.07	163 (27)	P	-(-5 kms)	W,R	-(-5 kms)	..	BS	PR
90	Chhota Pipodara	159.70	440 (76)	P	CHW	W,R	-(-5 kms)	..	BS	PR
91	Hathi Pagala	261.86	493 (89)	P	CHW	W,Tk,HP R,N	-(-5 kms)	..	BS	PR,KR
92	Sanali	234.31	822 (116)	P,H	PHS,D,FPC, CHW	W,Tk,HP R,N	PO	..	BS	PR,KR
93	Ruppara	146.94	395 (56)	P	-(5-10kms)	W,R	-(-5 kms)	..	BS	PR
94	Mandali	245.98	615 (111)	P	RP	W,HP,R	-(-5 kms)	..	-(-5 kms)	PR,KR
95	Khantani Magari	93.06	184 (25)	P	-(-5 kms)	W	-(5-10kms)	..	-(5-10 kms)	PR
96	Raniumbari	238.56	819 (123)	P	-(10+ kms)	W,R	-(10+ kms)	..	-(5- kms)	PR
97	Bhanpur	322.52	359 (67)	P	CHW	W,Tk,R	-(-5 kms)	..	-(5- kms)	KR
98	Jasvantpura (Hadadi)	59.90	253 (45)	P	CHW	W,Tk,R	-(-5 kms)	..	-(5- kms)	KR
99	Udavas	36.24	87 (14)	-(-5 kms)	-(-5 kms)	W,HP,R	-(-5 kms)	..	-(5-kms)	KR
100	Jamru	595.25	986 (141)	P	CHW	W,HP	PO	..	-(10+ kms)	KR

Land Use

Amenities—*Contd.*			Land use (i. e. area under different types of land use in hectares rounded upto 2 decimal places.)					Remarks (including any place of religious, historical or archaeo-logical interest)	Location Code No.
Nearest town and distance (in km.)	Power Supply	Staple Food	Forest	Irrigated by source	Un-irrigated	Cultu-rable waste (inclu-ding gauchar and groves)	Area not availa-ble for culti-vation		
12	13	14	15	16	17	18	19	20	1
Palanpur-39	ED,EAg	Bajri, Jowar, Wheat, Maize	974.15	T (461.00) GC (8.00) W (283.00) WE (162.00) O (8.00)	198.00	71.00	162.00	N90; M10; C15; T10	81
Palanpur-50	..	Wheat, Maize	457,85	T (130.00) W (130.00)	9.00	..	..	N3	82
Palanpur-43	..	Wheat, Maize	422.69	T (13.00) O (13.00)	132.00	..	..	..	83
Palanpur-54	..	Wheat, Maize	1,124.00	T (25.00) W (25.00)	274.00	..	55.05	..	84
Khedbrahma-35	..	Wheat, Maize	303.00	T (10.00) W (10.00)	49.00	8.00	12.03	..	85
Palanpur-51	..	Wheat, Maize	205.00	T (33.00) W (33.00)	81.80	..	10.00	..	86
Khedbrahma-32	..	Wheat, Maize	..	T (15.00) W (15.00)	97.00	9.09	186.00	..	87
Palanpur-55	EA	Wheat, Maize	139.00	T (28.00) W (28.00)	40.00	6.81	50.00	..	88
Palanpur-61	EA	Wheat, Maize	..	T (16.00) W (16.00)	35.07	7.00	27.00	..	89
Palanpur-70	EA	Wheat, Maize	65.00	T (32.00) W (32.00)	42.70	8.00	12.00		90
Khedbrahma-50	EA	Wheat, Maize	158.86	T (24.00) W (24.00)	56.00	23.00	..	..	91
Khedbrahma-50	ED, EAg	Wheat, Maize	2.00	T (32.00) W (32.00)	127.00	57.31	16.00	N2	92
Khedbrahma-24	EAg	Bajri, Wheat Maize	67.00	T (50.00) W (20.00) WE (30.00)	20.00	3.00	6.94	..	93
Khedbrahma-20	EAg	Bajri, Wheat Rice, Maize	104.00	T (80.00) W (30.00) WE (50.00)	4.00	47.98	10.00	N	94
Khedbrahma-21	..	Wheat, Maize	41.00	T (5.00) WE (5.00)	35.06	..	12.00	..	95
Palanpur-65	..	Wheat, Maize	49.00	T (40.00) W (40.00)	121.56	..	28.00	..	96
Khedbrahma-51	EAg	Wheat, Maize	89.00	T (81.00) W (31.00) WE (50.00)	122.00	..	30.52	..	97
Khedbrahma-23	..	Bajri, Wheat	8.00	T (27.00) W (27.00)	20.00	4.90	..	..	98
Palanpur-62	..	Wheat, Maize	18.24	T (12.00) W (12.00)	4.00	1.00	1.00	..	99
Palanpur-62	..	Wheat, Maize	349.00	T (20.00) W (20.00)	203.00	10.00	13.25	..	100

Amenities and

Location Code No.	Name of village	Total area of the village (in hectares)	Total population and number of households	Amenities available (if not available within the village, a dash(-) is shown in the column and next to it in brackets, the distance in broad ranges viz., -5 kms, 5-10 kms and 10 + kms of the nearest place where the facility is available is given.)						
				Educational	Medical	Drinking Water (potable)	Post and Telegraph	Day or days of Market/ Hat, if any	Communication, (Bus-Stop, Railway Station, Water-way)	Approach to village
1	2	3	4	5	6	7	8	9	10	11
101	Jodhsar	419.73	594 (99)	P	PHS,FPC CHW	W,R	-(-5 kms)	..	BS	KR
102	Jalana	197.30	344 (49)	P	-(-5 kms)	W,Hp	-(-5 kms)	..	BS	KR
103	Vagadakyari	86.23	137 (23)	-(-5 kms)	-(-5 kms)	W,Hp	-(-5 kms)	..	-(-5 kms)	KR
104	Barvas	384.96	521 (72)	P	CHW	W,Hp,N	-(5-10 kms)	..	BS	PR,KR
105	Khaivad	860.70	286 (60)	P	-(-5 kms)	W,R	-(-5 kms)	..	BS	PR,KR
106	Panudara	542.69	403 (85)	P	-(-5 kms)	W,R	-(-5 kms)	..	-(5-10 kms)	KR
107	Gadh (Danta)	67,92	22 (4)	-(-5 kms)	-(-5 kms)	W	-(-5 kms)	..	-(-5 kms)	KR
108	Ratanpur	368.90	1,026 (178)	P	RP	W,Hp,R	Phone	..	BS	PR,KR
109	Punjpur	490.05	1,260 (201)	P	RP	W,R	PO,Phone	..	BS	PR
110	Balvantpura	110,85	243 (43)	P	-(-5 kms)	W,R	-(-5 kms)	..	-(-5 kms)	KR
111	Velvada	159.36	450 (81)	P	-(5-10 kms)	W	-(-5 kms)	..	BS	PR
112	Ganchhera	194.44	259 (38)	P	-(5-10 kms)	W,Tk	-(-5 kms)	..	-(-5 kms)	PR
113	Karanpur	384.39	149 (27)	-(-5 kms)	CHW	T,W	PO	..	BS	PR,KR
114	Motasada	628.44	1,669 (322)	P,H	PHS,FPC	T,W	PO	..	BS	PR,KR
115	Mahobatgadh (Danta)	154.92	421 (74)	P,H	-(5-10 kms)	W,Hp	-(-5 kms)	..	BS	PR,KR
116	Nanasada	234.23	501 85)	P	CHW	W,R	-(-5 kms)	..	-(-5 kms)	KR
117	Jagatapura	325.99	232 (43)	P	-(-5 kms)	W,R	-(-5 kms)	..	-(-5 kms)	KR

DIRECTORY

Land Use

Amenities—*Contd.*			Land use (i. e., area under different types of land use in hectares rounded up to 2 decimal places.)					Remarks (including any place of religious, historical or archaeological interest)	Location Code No.
Nearest town and distance (in km.)	Power Supply	Staple Food	Forest	Irrigated by source	Un-irrigated	Culturable waste (including gauchar and groves)	Area not available for cultivation		
12	13	14	15	16	17	18	19	20	1
Palanpur-55	..	Wheat, Maize	271.00	T (24.00) W (24.00)	102.73	1.00	21.00	N	101
Khedbrahama-32	..	Wheat, Maize	8.00	T (12.0) W (12.00)	66.00	7.30	104.00	N	102
Khedbrahma-33	..	Wheat, Maize	1.00	T (9.00) W (9.00)	27.00	1.00	48.23	..	103
Khedbrahma-35	..	Wheat. Maize	270.96	T (17.00) W (17.00)	72.00	2.00	23.00	..	104
Palanpur-45	..	Bajri, Wheat Maize	745.00	T (24.00) W (24.00)	59.00	4.00	28.70	..	105
Palanpur-45	..	Bajri, Wheat, Maize	2.00	T (24.00) W (24.00)	49.69	26.00	441.00	N2	106
Palanpur-45	EAg	Bajri Wheat, Maize	..	T (14.00) W (5.00) WE (9.00)	30.92	1.00	22.00	..	107
Palanpur-38	EAg	Bajri, Wheat, Maize	70.90	T (211.00) WE (129.00) O (82.00)	26.00	13.00	48.00	..	108
Palanpur-35	EA	Bajri, Wheat, Maize	..	T (253.00) W (45.00) WE (208.00)	151.05	15.00	71.00	N18; T13	109
Palanpur-35	EAg	Wheat. Rice, Maize	25.00	T (24.00) W (24.00)	26.00	24.85	11.00	N3; M ;C7 ; T13	110
Palanpur-36	EAg	Bajri, Wheat, Maize	..	T (61.00) W (4.00) WE (57.00)	74.00	..	24.36	..	111
Palanpur-36	EAg	Bajri, Wheat, Maize	33.00	T (59.00) W (6.00) WE (53.00)	40.44	28.00	34.00	..	112
Palanpur-52	EA	Bajri, Wheat, Maize	..	T (259.00) W (59.00) WE (200.00)	..	120.39	5.00	N3	113
Palanpur-29	EA	Bajri, Jowar, Wheat, Maize	..	T (309.00) W (309.00)	243.00	11.00	65.44	N6 ;T3	114
Palanpur-31	EAg,EO	Bajri, Wheat, Maize	82.00	T (20.00) W (20.00)	48.00	..	4.92	..	115
Palanpur-35	EAg	Bajri, Wheat, Maize	..	T (32.00) W (25.00) TWE (7.00)	124.00	..	78.23	T2	116
Palanpur-36	EAg	Bajri, Wheat, Maize	..	T (33.00) W (13.00) WE (20.00)	181.00	4.99	107.00	..	117

Location Code No.	Name of village	Total area of the village (in hectares)	Total population and number of households	Amenities available (if not available within the village, a dash(-) is shown in the column and next to it in the brackets, the distance in broad ranges viz., -5 kms, 5-10 kms and 10 + kms of the nearest place where the facility is available is given.)						
				Educational	Medical	Drinking Water (potable)	Post and Telegraph	Day or days of Market/ Hat, if any	Communication, (Bus-Stop, Railway Station, Waterway)	Approach to village
1	2	3	4	5	6	7	8	9	10	11
118	Gangva	261.92	1,244 (218)	P	CHW	W,R,N	PO	..	BS	PR,KR
119	Nargadh	237.13	690 (128)	P	CHW	W,Hp	-(-5 kms)	..	BS	PR,KR
120	Thana	287.84	499 (105)	P	-(5-10 kms)	W,R	-(5-10 kms)	..	BS	KR
121	Kundel	326.58	891 (187)	P	CHW	W,Hp,R	PO,Phone	..	-(-5 kms)	KR
122	Pith (Navanagar)	744.89	235 (41)	P	-(-5 kms)	W,Tk	-(-5 kms)	..	-(-5 kms)	KR
123	Dalpura	1,613.54	1,116 (184)	P	-(-5 kms)	W	-(-5 kms)	..	BS	PR,KR
124	Mordungara	82.64	116 (24)	P	-(-5 kms)	W,N	-(-5 kms)	..	BS	KR
125	Samaiya	317.26	411 (67)	-(-5 kms)	-(-5 kms)	W	-(-5 kms)	..	BS	PR,KR
126	Sembal	333.03	383 (59)	-(-5 kms)	-(-5 kms)	W,Tk	-(-5 kms)	..	-(-5 kms)	KR
127	Ranika	320.53	395 (79)	P	-(-5 kms)	W,Hp	-(-5 kms)	..	-(-5 kms)	KR
128	Umbara	100.84	197 (27)	P	-(-5 kms)	W,Hp,R, N	-(-5 kms)	..	BS	KR
129	Sandhosi	563.45	1,078 (158)	P	-(-5 kms)	W,Tk,Hp, R,N	-(-5 kms)	..	(-5 kms)	KR
130	Magvas	303.08	605 (105)	P	-(-5 kms)	W,Hp,R	-(-5 kms)	..	-(-5 kms)	KR
131	Thalvada	292.86	430 (74)	P	-(-5 kms)	W,R	-(-5 kms)	..	-(-5 kms)	KR
132	Pasiya	179.92	280 (42)	P	-(-5 kms)	W	-(-5 kms)	..	BS	KR
133	Kanagar	122.73	247 (38)	P	-(-5 kms)	W	-(-5 kms)	..	-(-5 kms)	KR
134	Navanun-Padar	152.25	264 (53)	P	-(-5 kms)	W,Hp,R,N	-(-5 kms)	..	-(-5 kms)	KR
135	Mankdi	662.70	1,264 (246)	P	PHS,FPC,RP, SMP,CHW	W,Hp,N	PO	..	BS	KR
136	Ghorad	666.75	551 (111)	P	D	T,W,Tk	PO	..	BS	PR,KR

DIRECTORY

Land Use

Amenities—*Contd.*			Land use (i. e., area under different types of land use in hectares rounded up to 2 decimal places.)					Remarks (including any place of religious historical or archaeological interest)	Location Code No.
Nearest town and distance (in km.)	Power Supply	Staple Food	Forest	Irrigated by source	Unirrigated	Culturable waste (including gauchar and groves)	Area not available for cultivation		
12	13	14	15	16	17	18	19	20	1
Palanpur-40	EA	Bajri, Wheat, Maize	..	T (93.00) W (45.00) WE (48.00)	96.00	..	72.92	..	118
Palanpur-41	EAg	Bajri, Jowar, Wheat, Maize	..	T (125.00) W (125.00)	45.13	1.00	66.00	N2; T5	119
Palanpur-49	FD,EAg	Bajri, Wheat, Rice, Maize	..	T (73.00) W (33.00) WE (40.00)	84.00	57.84	78.00	T	120
Palanpur-40	EAg	Bajri Wheat, Maize	..	T (102.00) W (17.00) WE (85.00)	62.00	58.58	104.00	N4	121
Palanpur-60	..	Wheat, Maize	635.00	T (16.00) W (8.00) O (8.00)	21.00	43.00	29.89	..	122
Palanpur-64	EAg,EO	Wheat, Maize	1,107.00	T (81.00) W (20.00) WE (61.00)	141.00	258.64	26.00	N	123
Khedbrahma-22	..	Bajri, Wheat, Maize	35.00	T (18.00) W (18.00)	14.00	10.00	5.64	..	124
Palanpur-64	..	Wheat, Maize	207.26	T (40.00) W (40.00)	57.00	2.00	11.00	..	125
Khedbrahma-21	..	Wheat, Maize	236.00	T (40.00) W (40.00)	28.03	16.00	13.00	..	126
Khedbrahma-33	.	Wheat, Maize	..	T (8.00) W (8.00)	68.00	1.00	243.53	..	127
Khedbrahma-20	..	Bajri, Wheat, Maize	74.00	T (14.00) W (14.00)	4.00	7.00	1.84	..	128
Palanpur-70	..	Wheat, Maize	286.00	T (32.00) W (16.00) Tk (16.00)	194.00	3.45	48.00	..	129
Palanpur-70	..	Wheat, Maize	103.00	T (40.00) W (40.00)	98.00	1.08	61.00	..	130
Khedbrahma-18	..	Bajri, Wheat, Maize	49.00	T (80.00) W (80.00)	89.86	5.00	69.00	..	131
Khedbrahma-19	..	Bajri, Wheat, Maize	117.92	T (36.00) W (36.00)	13.00	8.00	5.00	..	132
Khedbrahma-25	..	Wheat, Maize	53.00	T (10.00) W (10.00)	38.00	9.00	12.73	..	133
Khedbrahma-20	..	Bajri, Wheat, Maize	..	T (28.00) W (28.00)	68.25	35.00	21.00	..	134
Khedbrahma-20	..	Bajri, Wheat, Maize	275.00	T (43.00) W (43.00)	170.70	74.00	100.00	N5; M5	135
Palanpur-67	EA	Wheat, Maize	429.00	T (77.00) W (20.00) WE (57.00)	146.00	..	14.75	N3	136

TALUKA : DANTA

VILLAGE

Amenities and

Location Code No.	Name of village	Total area of the village (in hectares)	Total population and number of households	Amenities available (if not available within the village, a dash(-) is shown in the column and next to it in the brackets, the distance in broad ranges viz., -5 kms, 5-10 kms and 10 + kms. of the nearest place where the facility is available is given.)						
				Educational	Medical	Drinking Water (potable)	Post and Telegraph	Day or days of Market/ Hat, if any	Communication, (Bus-Stop, Railway Station, Water-way)	Approach to village
1	2	3	4	5	6	7	8	9	10	11
137	Manpur (Ghorad)	91.08	55 (11)	-(-5 kms)	-(-5 kms)	W,R	-(-5 kms)	..	-(-5 kms)	KR
138	Gajipur	130.46	136 (24)	P	-(-5 kms)	W,Tk,R	-(-5 kms)	..	-(-5 kms)	KR
139	Gadh (Mahuda)	443.34	559 (105)	P	-(5-10 kms)	W,Hp,R	PO	..	BS	KR
140	*Vadusan	644.53	..	..	..	..	..	..	..	..
141	Paniyari	112.29	325 (56)	P	-(5-10 kms)	W,R	-(5-10 kms)	..	-(5-10 kms)	KR
142	Godhani	234.29	412 (83)	P	-(5-10 kms)	W,R	-(5-10 kms)	..	-(-5 kms)	KR
143	Aderan (Danta)	1,155.16	638 (119)	P	-(5-10 kms)	W,R	-(5-10 kms)	..	BS	KR
144	Abhapura	151.63	360 (69)	P	-(-5 kms)	W,R	-(-5 kms)	..	-(-5 kms)	KR
145	Toda	392.82	578 (109)	P	-(-5 kms)	W,R	-(-5 kms)	..	-(-5 kms)	KR
146	*Amarpura	69.37	..	..	..	..	..	..	..	..
147	Harigadh	110.25	313 (61)	P	-(5-10 kms)	W	-(-5 kms)	..	BS	PR,KR
148	Bamaniya	262.48	795 (156)	P	CHW	W,R	-(-5 kms)	..	BS	KR
149	Nagel	727.78	811 (155)	P	CWC,PHS, FPC,CHW,O	W,R	-(-5 kms)	..	BS	KR
150	Jasvantgadh	802.14	1,812 (314)	P	-(-5 kms)	T,W,Tk	-(-5 kms)	..	BS	PR
151	Navavas (Danta)	215.50	2,163 (408)	P,H	PHS,FPC, CHW	W,Tk,Hp	PO	..	BS	PR,KR
152	Vajasana	918.05	67 (11)	-(-5 kms)	-(10+ kms)	W	-(-5 kms)	..	BS	KR
153	Nani Tundiya	646.55	428 (78)	P	-(5-10 kms)	W,Tk	PO	..	BS	KR

* *Uninhabited*

DIRECTORY

Land Use

Amenities—*Contd.*			Land use (i. e., area under different types of land use in hectares rounded up to 2 decimal places.)					Remarks (including any place of religious, historical or archaeo-logical interest)	Location Code No.
Nearest town and distance (in km.)	Power Supply	Staple Food	Forest	Irrigated by source	Un-irrigated	Cultu-rable waste (inclu-ding gauchar and groves)	Area not availa-ble for culti-vation		
12	13	14	15	16	17	18	19	20	1
Palanpur-68	..	Wheat, Maize	..	T (17.00) W (17.00)	17.08	48.00	9.00	..	137
Palanpur-68	EA	Wheat, Maize	63.46	T (12.00) W (12.00)	16.00	25.00	14.00	..	138
Palanpur-70	EAg	Wheat, Maize	..	T (50.00) W (40.00) WE (10.00)	49.00	39.00	305.34	..	139
..	..	..	541.00	T (1.00) W (1.00)	57.00	12.53	33.00	..	140
Palanpur-46	EAg	Bajri, Wheat, Rice, Maize	..	T (18.00) W (10.00) WE (8.00)	45.29	28.00	21.00	..	141
Palanpur-45	EAg	Bjri, Wheat, Rice, Maize	33.29	T (41.00) W (8.00) WE (33.00)	103.00	37.00	20.00	T	142
Palanpnr-45	EAg	Bajri, Wheat	690.00	T (150.00) W (100.00) WE (50.00)	100.00	155.16	60.00	N3; M2: T3	143
Palanpur-41	..	Bajri, Wheat, Maize	..	T (23.00) W (23.00)	64.63	..	64.00	T	144
Palanpur-36	..	Bajri, Wheat	89.00	T (10.00) W (10.00)	166,82	11.00	116.00	..	145
..	..	..	..	T (15.00) W (3.00) R (12.00)	24.00	3.00	27.37	..	146
Palanpur-31	EAg	Bajri Jowar, Wheat	..	T (84.00) WE (84.00)	20.25	..	6.00	..	147
Palanpur-42	..	Bajri, Wheat, Maize	..	T (85.00) W (18.00) R (67.00)	105.00	13.00	59.48	..	148
Palanpur-42	..	Bajri Wheat, Maize	199.00	T (105.00) W (24.00) R (81.00)	158.00	3.78	262.00	N; T2	149
Palanpur-50	..	Bajri, Jowar, Wheat	..	T (163.00) W (163.00)	138.00	14.00	487.14	N3; M3; C3; T5	150
Palanpur-46	EA	Bajri Jowar, Wheat, Maize	167.00	T (12.00) WE (12.00)	21.50	9.00	6.00	N30; M3; C2; T4	151
Palanpur-50	EAg	Bajri, Wheat	813.00	T (55.00) W (39.00) WE (16.00)	41.00	..	9.05	T	152
Palanpur-62	..	Wheat, Maize	504.00	T (10.00) W (10.00)	40.55	45.00	47.00	..	153

Location Code No.	Name of village	Total area of the village (in hectares)	Total population and number of households	Amenities available (if not available within the village, a dash(-) is shown in the column and next to it in the brackets, the distance in broad ranges viz., -5 kms, 5-10 kms. and 10 + kms of the nearest place where the facility is available is given.)						
				Educational	Medical	Drinking Water (potable)	Post and Telegraph	Day or days of Market/ Hat, if any	Communication, (Bus-Stop, Railway Station, Waterway)	Approach to village
1	2	3	4	5	6	7	8	9	10	11
154	Jasavantpura (Mankdi)	137.88	171 (32)	P	-(-5 kms)	W,R	-(-5 kms)	..	-(-5 kms)	KR
155	Mahudi	237.70	265 (59)	P	-(5-10 kms)	W,Tk,N	PO	..	BS	KR
156	Chorasan	283.72	737 (107)	P	-(-5 kms)	W,Tk,Hp, R,N	-(-5 kms)	..	BS	KR
157	Vekari	327.13	606 (98)	P	-(-5 kms)	W,R,N	-(-5 kms)	..	BS	KR
158	Kukadi	411.52	925 (148)	P	CHW	W,Hp	-(-5 kms)	..	BS	KR
159	Dhunali	+	..	..	..	..	..	..	..	..
160	Senkda	602.07	555 (74)	P	-(5-10 kms)	W,R	-(5-10 kms)	..	-(5-10 kms)	KR
161	Navaniya	201.71	94 (16)	P	-(5-10 kms)	W	-(5-10 kms)	..	-(-5 kms)	KR
162	Koylapur	285.48	425 (83)	P	CHW	W	-(-5 kms)	..	-(-5 kms)	KR
163	Tekari	148.96	156 (28)	P	-(5-10 kms)	W,Tk	-(-5 kms)	..	-(-5 kms)	KR
164	Virpur Lotol	421.63	162 (25)	P	-(5-10 kms)	W,Hp	-(5-10 kms)	..	BS	KR
165	Lotol	202.92	297 (56)	P	-(5-10 kms)	W	-(5-10 kms)	..	BS	KR
166	Solsanda	174.07	461 (88)	P	-(-5 kms)	W,Tk,R,C	-(-5 kms)	..	BS	KR
167	Pruthvirajgadh	157.91	113 (18)	P	-(5-10 kms)	W	-(-5 kms)	..	-(-5 kms)	KR
168	Motipura	414.31	198 (42)	P	-(5-10 kms)	W	-(5-10 kms)	..	-(-5 kms)	KR
169	Madhusudanpura	215.68	205 (40)	P	-(5-10 kms)	W,Hp	-(-5 kms)	..	-(-5 kms)	KR
170	Aderan (Mankdi)	274.10	1,106 (205)	P	CHW	T,W,Tk, Hp,R	-(5-10 kms)	..	BS	PR,KR
171	Bhachadiya	333.28	784 (167)	P	PHS,FPC, RP,CHW	T,W,Tk, Hp	-(-5 kms)	..	BS	PR,KR

+ Area of this village is amalgmdted with village Senkda (L. C. No.160).

Land Use

Amenities—*Contd.*			Land use (i. e., area under different types of land use in hectares rounded up to 2 decimal places.)					Remarks (including any place of religious, historical or archaeological interest)	Location Code No.
Nearest town and distance (in km.)	Power Supply	Staple Food	Forest	Irrigated by source	Unirrigated	Culturable waste (including gauchar and groves)	Area not available for cultivation		
12	13	14	15	16	17	18	19	20	1
Palanpur-69	..	Bajri, Wheat	78.00	T (12.00) W (12.00)	29.88	7.00	11.00	..	154
Palanpur-70	..	Wheat, Maize	151.00	T (60.00) W (20.00) Tk (40.00)	5.70	7.00	14.00	..	155
Palanpur-68	EAg	Wheat, Maize	115.72	T (32.00) W (28.00) WE (4.00)	71.00	33.00	32.00	N: M	156
Khedbrahma-20	..	Bajri, Wheat, Maize	229.13	T (52.00) W (52 00)	22.00	3.00	21,00	..	157
Palanpur-70	..	Wheat, Maize	14.52	T (30.00) W (30.00)	142.00	1.00	224.00	..	158
..	..	..	..	..	..	..	..	..	159
Khedbrahma-10	..	Wheat, Maize	419.07	T (140.00) W (140.00)	1.00	..	42.00	..	160
Khedbrahma-10	..	Wheat. Maize	..	T (109.00) W (100.00) R (9.00)	12.00	79.00	1.71	..	161
Khedbranma-10	..	Wheat, Maize	..	T (152.00) W (142.00) R (10.00)	2.00	128.48	3.00	..	162
Khedbrahma-10	..	Wheat, Maize	..	T (130.00) W (100.00) Tk (30.00)	..	1.96	17.00	..	163
Khedbrahma-12	..	Wheat, Maize	..	T (410.00) W (410.00)	6.63	2.00	3.00	..	164
Khedbrahma-12	..	Wheat, Maize	..	T (166.00) W (150.00) Tk (16.00)	1.00	11.92	24.00	Temple of Maneknath	165
Khedbrahma-10	..	Wheat, Maize	..	T (141.00) W (131.00) Tk (10.00)	..	11.00	22.07	..	166
Khedbrahma-15	..	Wheat, Maize	..	T (29.00) W (29.00)	52.00	15.00	61.91	..	167
Khedbrahma-15	..	Wheat, Maize	..	T (163.00) W (163.00)	4.00	246.31	1.00	..	168
Khedbrahma-15	..	Wheat, Maize	..	T (97.00) W (97.00)	..	96.00	22.68	..	169
Palanpur-70	EAg	Bajri, Jowar, Wheat, Maize	..	T (100.00) W (34.00) WE (66.00)	62.00	..	112.10	T2	170
Palanpur-71	..	Bajri, Wheat, Maize	40,00	T (40.00) W (40.00)	100.00	100.00	53.28	T3	171

Location Code No.	Name of village	Total area of the village (in hectares)	Total population and number of households	Amenities available (if not available within the village, a dash(-) is shown in the column and next to it in the brackets, the distance in broad ranges viz., -5 kms, 5-10 kms and 10+ kms of the nearest place where the facility is available is given.)						
				Educational	Medical	Drinking Water (potable)	Post and Telegraph	Day or Days of Market/ Hat, if any	Communication (Bus-Stop, Railway Station, Waterway)	Approach to village
1	2	3	4	5	6	7	8	9	10	11
172	Ranol	158.79	180 (32)	-(-5 kms)	-(-5 kms)	T,W,Tk	-(-5 kms)	..	BS	PR
173	Rangpur	1,111.37	1,284 (244)	P	CHW	T,W,Tk	PO	..	BS	KR
174	Kantivas	496.47	811 (166)	P	-(-5 kms)	W,R	-(-5 kms)	..	BS	KR
175	Ambaghanta	386.06	147 (36)	-(-5 kms)	PHS,FPC	-(-5 kms)	-(10+ kms)	..	-(-5 kms)	KR
176	Savaipura	106.51	208 (40)	P	-(-5 kms)	W,R	-(10+ kms)	..	BS	KR
177	Jasvantpura (Danta)	165.98	168 (32)	-(-5 kms)	-(-5 kms)	W	-(-5 kms)	..	BS	KR
178	Bhankhri	377.04	778 (117)	P	-(-5 kms)	W,R	PO	..	BS	KR
179	Sembaliya	598.96	667 (120)	P	-(-5 kms)	W	-(-5 kms)	..	BS	KR
180	Bhavangadh	364.37	226 (37)	-(-5 kms)	-(-5 kms)	R	-(-5 kms)	..	-(10+ kms)	KR
181	Umedpura	528.38	184 (38)	-(-5 kms)	-(-5 kms)	W	-(-5 kms)	..	-(-5 kms)	KR
182	Jorapura	994.41	337 (61)	P	-(-5 kms)	W	-(-5 kms)	..	-(-5 kms)	KR
183	Vijalasan	1,758.26	960 (173)	P	CHW	W,Tk	PO	..	BS	KR
184	Mandaliara	241.58	217 (32)	-(-5 kms)	-(-5 kms)	W	-(-5 kms)	..	BS	KR
185	Ghantodi	671.32	539 (104)	P	CHW	W	-(-5 kms)	..	-(-5 kms)	KR
186	Jitpur	696.38	1,102 (231)	P	PHS,FPC, CHW	W	PO	..	BS	KR
	Total	**86,042.59**	**101,845 (18,382)**	**P (152)** **H (7)** **PUC (1)** **I (2)** **O (2)**	**H (1)** **MH (2)** **CWC (1)** **PHC (1)** **PHS (15)** **D (5)** **FPC (16)** **RP (7)** **SMP (1)** **CHW (47)** **O (1)**					

Note : **The figures in the last line indicate Taluka totals. The figures in brackets in this line under Col. 5, 6 and 20 indicate the number of those particular amenities.**

DIRECTORY

Land Use

Amenities—*Contd.*			Land use (i. e., area under different types of land use in hectares rounded up to 2 decimal places.)					Remarks (includin any place of religious historica or archaeo-logica interest)	Loca-tion Code No.
Nearest town and distance (in km.)	Power Supply	Staple Food	Forest	Irrigated by source	Un-irrigated	Cultu-rable waste (inclu-ding gauchar and groves)	Area not availa-ble for culti-vation		
12	13	14	15	16	17	18	19	20	1
Palanpur-71	..	Wheat, Maize	21.00	—	88.00	30.00	19.79	..	172
Palanpur-70	..	Wheat, Maize	542.37	T (298.00) WE (298.00)	150.00	10.00	111.00	..	173
Palunpur-70	..	Wheat, Maize	130.00	T (28.00) W (28.00)	120.00	180.00	38.47	..	174
Palanpur-55	..	Bajri, Jowar, Wheat, Maize	..	T (1.00) W (1.00)	..	..	385.06	..	175
Palanpur-30	..	Bajri, Wheat, Maize	9.51	T (13.00) W (13.00)	31.00	51.00	2.00	..	176
Palanpur-76	EA	Wheat, Maize	70.00	T (35.00) W (35.00)	47.00	3.00	10.98	..	177
Palanpur-31	EAg	Bajri, Wheat, Maize	14.00	T (81.00) WE (81.00)	171.00	66.04	45.00	N3: M: T8	178
Palanpur-36	EA	Bajri, Jowar, Maize	90.96	T (104.00) W (104.00)	207.00	116.00	81.00	N	179
Palanpur-72	..	Wheat, Maize	191.37	T (15.00) R (15.00)	10.00	..	148.00	..	180
Palanpur-90	..	Bajri, Wheat, Maize	..	..	..	27.00	501.38	..	181
Palaupur-90	..	Bajri, Wheat, Maize	687.00	..	51.00	50.41	206.00	..	182
Palanpur-90	..	Bajri, Wheat, Maize	1,449.00	T (60.00) W (60.00)	57.00	57.26	135.00	..	183
Palanpur-90	..	Bajri, Wheat, Maize	..	..	50.00	56.00	135.58	..	184
Palanpur-85	..	Bajri, Wheat, Mazie	..	T (27.00) W (27.00)	40.12	68.00	538.00	..	185
Khedbrahma-10	..	Bajri, Wheat, Maize	90.00	T (394.00) W (394.00)	16.00	165.00	31.38	M2	186
		..	49,050.67	9,254.00	12,939.09	4,151.82	10,647.01	N (234) M (31) C (30) T (83)	

APPENDICES TO VILLAGE DIRECTORY

VLILAGE

APPENDIX

TALUKAWISE ABSTRACT OF EDUCATIONAL,

Sl. No.	Name of Taluka	EDUCATIONAL														
		Primary School		Middle School		Matriculation/Secondary School		Higher Secondary/PUC/ Intermediate/ Junior College		College (Gradute and above)		Adult/Literacy Class/Centres		Others		Villages with no educational facilities
		Villages	Institutions	Villages	Institutions	Villages	Institutions	Villages	Institutions	Villages	Institutions	Villages	Institutions	Villages	Institutions	
1	2	3	4	5	6	7	8	9	10	11	12	13	14	15	16	17
1	Palanpur	178	190	--	..	14	14	2	2	..	..	81	155	5	7	10
2	Vadgam	108	114	..	..	15	15	5	5	..	..	80	143	1	1	2
3	Deesa	143	145	--	..	3	3	1	1	..	--	--	..	1	1	2
4	Kankrej	102	102	--	--	6	6	1	1	--	..	..	--	..	..	4
5	Radhanpur	54	56	--	..	2	2	..	..	..	..	..	..	--	..	--
6	Santalpur	70	72	..	..	3	3	..	..	..	..	--	..	..	..	3
7	Deodar	124	128	..	..	5	5	2	2	..	..	..	..	..	..	..
8	Vav	119	122	--	..	5	5	..	..	..	..	..	--	1	1	1
9	Tharad	133	133	..	..	2	2	..	..	..	..	--	--	--	--	1
10	Dhanera	129	135	..	--	3	3	..	..	..	--	..	..	--	..	1
11	Danta	150	152	--	..	7	7	1	1	..	..	..	..	3	4	33
	Total	1,310	1,349	--	..	65	65	12	12	..	--	161	298	11	14	57

DIRECTORY

I

MEDICAL AND OTHER AMENITIES

MEDICAL																		
Dispensary		Hospital		Maternity and Child Welfare Centre/ Maternity Home/ Child Welfare Centre		Primary Health Centre/ Health Centre		Family Planning Centre		Primary Health Sub-Centre		Community Health Worker		Others		Villages with no medical facility	Sl. No.	Name of Taluka
Villages	Institutions	Villages	Institutions	Villages	Institutions	Villages	Institutions	Villages	Institutions	Villages	Institutions	Villages	Institutions	Villages	Institutions			
18	19	20	21	22	23	24	25	26	27	28	29	30	31	32	33	34	1	2
5	5	—	—	10	12	2	2	20	20	17	17	102	102	18	23	157	1	Palanpur
4	4	1	1	4	5	1	1	17	17	15	15	49	50	33	49	70	2	Vadgam
4	4	..	..	1	2	1	1	17	17	16	16	45	45	11	13	120	3	Deesa
6	6	—	..	3	8	1	1	16	16	14	14	58	65	11	13	86	4	Kankrej
1	2	..	..	..	..	..	..	5	5	5	5	23	23	3	4	47	5	Radhanpur
6	6	—	..	—	..	1	1	9	9	8	8	17	17	7	10	56	6	Santalpur
6	6	1	1	2	4	1	1	13	13	12	12	38	38	10	12	105	7	Deodar
4	4	..	..	..	..	1	1	7	7	6	6	..	..	1	1	112	8	Vav
2	2	..	—	1	1	..	..	10	10	9	9	18	18	9	12	120	9	Tharad
6	6	4	5	8	12	1	1	13	13	12	12	55	60	6	13	113	10	Dhanera
5	5	1	1	3	3	1	1	16	16	15	15	46	47	7	9	161	11	Danta
49	50	7	8	32	47	10	10	143	143	129	129	451	465	116	159	1,147		Total

APPENDIX

TALUKAWISE ABSTRACT OF EDUCATIONAL,

Sl. No.	Name of Taluka	DRINKING WATER									
		Tap	Well	Tank	Tube well	River	Fountain	Canal	Others	More than one Source	Villages with no drinking water facility of any type
1	2	35	36	37	38	39	40	41	42	43	44
1	Palanpur	34	186	109	27	71	2	21	190	169	—
2	Vadgam	37	107	33	27	23	1	...	43	83	...
3	Deesa	15	143	98	18	32	..	17	37	130	—
4	Kankrej	7	102	30	19	12	..	..	41	72	..
5	Radhanpur	...	42	49	38	10	..	4	9	50	..
6	Santalpur	9	61	70	21	8	..	—	6	66	..
7	Deodar	9	115	110	71	..	—	—	32	121	..
8	Vav	22	120	120	7	...	..	..	—	120	..
9	Tharad	9	132	113	17	..	..	..	8	126	..
10	Dhanera	13	130	38	1	12	..	1	19	58	..
11	Danta	12	178	38	—	76	..	2	89	136	..
	Total	167	1,316	808	246	244	3	45	474	1,131	..

DIRECTORY

I—*Concld.*

MEDICAL AND OTHER AMENITIES

POST AND TELEGRAPH							COMMUNICATIONS			POWER SUPPLY		Sl. No.	Name of Taluka
P.O.	T.O.	P.T.O.	P.O.& Phone	T.O.& Phone	P.T.O. & Phone	Phone	Bus Stop	Railway Station	Navigable Waterway	Available	Not available		
45	46	47	48	49	50	51	52	53	54	55	56	1	2
37	..	..	32	..	4	13	142	7	..	130	59	1	Palanpur
15	..	..	25	..	3	14	109	1	..	92	18	2	Vadgam
42	..	..	9	..	4	2	119	7	..	81	64	3	Deesa
26	..	..	7	..	3	1	77	..	..	74	32	4	Kankrej
15	..	..	1	..	..	1	42	2	..	16	38	5	Radhanpur
21	..	..	..	..	2	2	43	6	..	6	67	6	Santalpur
34	..	..	1	..	3	..	89	5	..	53	71	7	Deodar
45	..	..	8	..	2	..	95	..	..	3	117	8	Vav
35	..	..	..	..	..	..	84	..	..	10	124	9	Tharad
36	..	..	7	..	2	1	92	4	..	42	88	10	Dhanera
21	..	..	2	..	2	1	89	..	..	48	135	11	Danta
327	..	..	92	..	25	35	981	32	..	555	813	Total	

APPENDIX - II

LAND UTILISATION DATA IN RESPECT OF NON-MUNICIPAL TOWNS (CENSUS TOWNS)

Sl. No.	Name of Town and Taluka within brackets	Land use (i. e. area under different types of land use in hectares rounded to the nearest unit)					
		Total Area	Forest	Irrigated by Source	Unirrigated	Culturable Waste (including Gauchar and Groves)	Area not available for cultivation
1	2	3	4	5	6	7	8
1	Kanodar (Palanpur)	787.93	..	209.68	419.36	72.25	86.64
2	Deesa (Deesa)	842.97	..				
3	Radhanpur (Radhanpur)	3,694.87	118.62	136.98	2,843.81	310.84	284.62
4	Tharad (Tharad)	2,223.92	..				

APPENDIX - III

TALUKAWISE LIST OF VILLAGES WHERE NO SIX AMENITIES (VIZ. EDUCATIONAL, MEDICAL, POST AND TELEGRAPH, MARKET HAT, / COMMUNICATIONS AND POWER SUPPLY) ARE AVAILABLE.

Sl. No.	Name of District	Name of Taluka	L. C. No.	Name of Village
1	2	3	4	5
1	Banas Kantha	Palanpur	58	Kansaca Vid
2			59	Vagdadi
3			93	Khapara
4			96	Ghoda
5			98	Dabhcbitra
6			99	Tadhodi
7		Kankrej	87	Ruppura
8		Santalpur	6	Kesargadh
9			64	Vandhiya
10		Danta	1	Guda
11			5	Amblimal
12			6	Ghodatankani
13			7	Khokhar Bili
14	Banas Kantha	Danta	12	Dabhchatra
15		-Contd.	25	Javara
16			28	Sarakala
17			29	Vadnal
18			39	Jambera
19			51	Raghpur
20			62	Amloi
21			85	Chokibor
22			99	Udavas
13			103	Vagadakyari
24			126	Sembal
25			138	Manpur (Ghorad)
26			180	Bhavangadh
27			181	Umedpura

APPENDIX - IV

LIST OF VILLAGES ACCORDING TO THE PROPORTION OF SCHEDULED CASTES AND SCHEDULED TRIBES TO THE TOTAL POPULATION BY RANGES

A. SCHEDULED CASTES

Range of Scheduled Castes - Population (Percentages)	L. C. No.	Name of Village
1	2	3

Taluka Palanpur

0—5*	1	Vaghoria
	3	Manpuria
	4	Awala (Arniwada)
	6	Ghanta
	15	Gadhada
	18	Amirgadh
	19	Kakwada
	21	Jorapura (Amirgadh)
	23	Kalimati
	26	Juni Sarotri
	27	Iqbalgadh
	28	Deri
	30	Karaza
	39	Zanzarwav
	44	Dholia
	53	Dhanpura (Dholia)
	56	Surela
	57	Ajapur Vanka
	60	Kotda (Chandgadh)
	67	Bhakhar Nani
	70	Kotda (Bhakhar)
	72	Dangia
	86	Hasanpur
	90	Virampur
	91	Kanpura
	93	Khapara
	94	Gavara
	95	Ganji
	97	Chikanvas
	103	Hathidra
	132	Aligadh
	133	Dhaniana
	148	Samdhi Motavas
	150	Vasani
	156	Esbipura
	166	Asmapura (Gola)
	191	Palanpur (Rural)
6—10	2	Khara
	7	Kapasia
	16	Awal
6—10	17	Juni Roh
	20	Kidotar
	25	Balundra
	35	Rampura Karza
	36	Bantawada
	54	Dabhela
	59	Vagdadi
	61	Pirojpur (Tankani)
	62	Antroli
	64	Akedi
	73	Vadhana
	76	Badarpura (Bhutedi)
	81	Jaspuria
	85	Ukarda
	105	Jadial
	110	Sangra
	111	Asmapura (Karjoda)
	114	Khemana
	115	Varwadia
	121	Kushakal
	122	Chandisar
	123	Mota
	124	Samdhi Ranajivas
	125	Sundha
	127	Khodla
	130	Chadotar
	131	Sadarpur
	140	Vasan
	144	Virpur
	149	Samdhi Nadhanivas
	151	Gadh
	153	Hoda
	154	Bhavisana
	155	Gathaman
	171	Sagrosana
	175	Madana Gadh
	177	Dalwada
	178	Salla
	179	Sasam
	181	Takarwada

* Excludes the villages with no SC population.

APPENDIX IV - Contd.

LIST OF VILLAGES ACCORDING TO THE PROPORTION OF SCHEDULED CASTES AND SCHEDULED TRIBES TO THE TOTAL POPULATION BY RANGES

A. SCHEDULED CASTES—*Contd.*

Range of Scheduled Castes - Population (Percentages)	L. C. No.	Name of Village
1	2	3
Taluka : Palanpur — *Contd.*		
6-10	182	Tokaria
	187	Kamalpur
	188	Badargadh
	189	Fatepur
	190	Kharodia
11-15	32	Juvol
	33	Ranawas
	38	Jethi
	63	Bhatamal Moti
	65	Ramsida (Chhapra)
	69	Bhakhar Moti
	71	Madana (Dangia)
	74	Delwada
	75	Bhutedi
	77	Rajpur (Pakhanva)
	79	Malana
	80	Hebatpur
	82	Chitrasani
	112	Karjoda
	118	Moria
	126	Kumbhalmer
	141	Bhagal (Pipli)
	143	Ambetha
	146	Vedancha
	147	Kumbhasan
	152	Salempura
	168	Vagda
	169	Jagana
	170	Bhagal (Jagana)
	173	Saripada
	174	Khasa
	180	Patosan
	183	Badarpura (Kalusana)
	184	Vasna (Jagana)
16-20	22	Sarotra
	104	Pedagara
	106	Malan
	107	Vasda (Fatepur)
	108	Vasda (Mujpur)
	109	Manpur (Karjada)
	113	Songadh
	119	Parpada
	120	Angola
	128	Badarpura (khodla)
	136	Bhatwadj
	137	Kumpar
	145	Akesan
	157	Lalawada
	159	Merwada
	160	Pimpli
	161	Gola
	172	Gadalwada
	185	Sedrasana
	186	Jasleni
21-30	66	Vaghrol
	78	Sangla
	116	Lunwa
	134	Nalasar
	135	Ambalial
	139	Dhandha
	158	Ratanpur
	162	Gopalpura
	163	Manaka
	165	Dhelana
	167	Semodra
31 +	142	Sambarada
	164	Ruppura

APPENDIX IV - Contd.

LIST OF VILLAGES ACCORDING TO THE PROPORTION OF SCHEDULED CASTES AND SCHEDULED TRIBES TO THE TOTAL POPULATION BY RANGES

A. SCHEDULED CASTES—*Contd.*

Range of Scheduled Castes - Population (Percentages)	L. C. No.	Name of Village
1	2	3
Taluka : Vadgam		
0-5*	14	Majatpur
	15	Moteta
	18	Thuvar
	19	Dhori
	24	Vagadadi
	25	Andharia
	55	Amadpura (Ghodial)
	60	Joita
	68	Mejarpura
	90	Bhakhari
	104	Iqbalgadh
6-10	1	Basu
	4	Sherpura (Majadar)
	17	Dhanpura
	22	Amadpura (Mumanvas)
	29	Ghodial
	56	Hadmatia
11-15	2	Changa
	3	Changwada
	5	Majadar
	7	Bhangrodia
	8	Vadgam
	20	Pavthi
	21	Mumanvas
	27	Karnala
	32	Dhota
	35	Magarvada
	38	Chhapi
	40	Meta
	41	Mahi
	42	Pirojpura
	43	Rajosana
	44	Tenivada
	48	Bavalchudi
	49	Varasada
	62	Dhanali
	63	Sardarpura
	77	Gidasan Nani
11-15	79	Nandotra
	82	Pasvadal
	83	Manpura
	84	Dharevada
	92	Tajpura
	94	Mokeshvar
	103	Thalvada
	108	Navi Sendhani
	109	Kaleda
16-20	10	Samsherpura
	16	Jalotra
	30	Vansol
	31	Hasanpur
	33	Varvadia
	36	Timbachudi
	46	Kodarali
	51	Rupal
	52	Memadpur
	53	Sakalana
	61	Moria
	67	Karsanpura
	70	Salemkot
	72	Mepada
	74	Megal
	76	Gidasan Moti
	80	Nanosana
	81	Fategadh
	86	Paldi
	87	Nagarpura
	95	Pandva
	106	Kodaram
	107	Vasana
	110	Hardevasana
21-30	6	Malosana
	11	Bharod
	12	Pakhadi
	13	Chhaniana
	26	Hatavad

* Excludes the villages with no SC population.

APPENDIX IV - Contd.

LIST OF VILLAGES ACCORDING TO THE PROPORTION OE SCHEDULED CASTES AND SCHEDULED TRIBES TO THE TOTAL POPULATION BY RANGES

A. SCHDEULED CASTES—*Contd.*

Range of Scheduled Castes - Population (Percentages)	L. C. No.	Name of Village	Range of Scheduled Castes - Population (Percentages)	L. C. No.	Name of Village
1	2	3	1	2	3
Taluka Vadgam—*Contd.*					
21-30	37	Nalasar	21-30	100	Navi Nagari
	39	Bharkawada		102	Dalvana
	45	Kotadi		105	Bhukhla
	47	Edrana			
	50	Navisana	31 +	34	Limboi
	58	Sisrana		54	Varnavada
	65	Kabirpura		66	Chitroda
	69	Panchada		71	Badarpura
	73	Pepol		89	Bhalgam
	75	Nagana		93	Nizampura
	78	Vesa		96	Navovas
	88	Juui Nagari		98	Juni Sendhani
	91	Sherpura (Sembhar)		101	Pilucha
	99	Amirpura			
Taluka : Deesa					
0-5*	1	Jadiali	0-5*	100	Malgadh
	2	Bhakadial		101	Kumpat
	5	Nandla		102	Sherganj
	6	Bhadra		117	Nesda Juna
	7	Ramsan		119	Ramvas
	8	Sunthia		125	Chhatrala
	18	Sodapur		133	Manekpura
	41	Deka		136	Bodal
	42	Dhunsol		143	Saviana
	43	Kotda			
	50	Manaki	6-10	3	Ghana
	51	Agathala		4	Dhroba
	52	Chitroda		9	Chora
	55	Matu		15	Bural
	66	Yavarpura		20	Agdol
	70	Chatrala		21	Fagudra
	72	Vasada		22	Robas Moti
	79	Akhol Moti		25	Ghada
	82	Jorapura		26	Kotha
	86	Varnoda		31	Kochasana
	91	Dharanava		36	Pechhdal
	96	Gharnal Nani		37	Kherola

* Excludes the villages with no SC population.

APPENDIX IV - Contd.

LIST OF VILLAGES ACCORDING TO THE PROPORTION OF SCHEDULED CASETS AND SCHEDULED TRIBES TO THE TOTAL POPULATION BY RANGES

A. SCHEDULED CASTES—*Contd.*

Range of Scheduled Castes - Population (Percentages)	L. C. No.	Name of Village
1	2	3
Taluka : Deesa—*Contd.*		
6-10	38	Sarat
	39	Devsari
	47	Jasara
	48	Lakhani
	49	Vasana (Vatam)
	56	Gamdi
	57	Chekra
	58	Jhakol
	60	Nani
	61	Laxmipura
	62	Zenal
	63	Varan
	64	Sherpura
	67	Kasari
	68	Baiwada
	69	Bhadath
	78	Mahadevia
	83	Dama
	89	Nana Kapra
	94	Taleganj
	97	Odhava
	104	Bhoyan
	105	Kant
	109	Vadaval
	110	Vasna (Juna Deesa)
	111	Sanath
	114	Khentava
	124	Bhildi
	130	Dhuva
	131	Dharpada
	137	Bhadramali
	138	Jhabadia
	140	Samau Nanavas
	144	Velavapura
	145	Nava
	146	Aseda
11-15	10	Ramun
	11	Tetoda
	12	Dhanavada
	13	Bhachalva
	24	Talegadh
11-15	27	Dhanpura
	29	Javal
	30	Thervada
	32	Jherda
	34	Nagafana
	44	Vasna (Kuda)
	45	Kuda
	46	Moral
	59	Kamoda
	73	Ranpur Ugamnovas
	74	Ranpur Vachlovas
	75	Ranpur Athamnovas
	76	avas
	80	Akhol Nani
	84	Dhedhal
	85	Rampura
	87	Godha
	90	Vakvada
	92	Shergadh
	93	Peplu
	95	Balodhar
	99	Lorvada
	106	Rasana Mota
	107	Rasana Nana
	108	Juna Deesa
	115	Gharnal Moti
	122	Mudetha
	123	Ratanpura
	126	Vahara
	132	Khadosan
	142	Samau Motavas
16-20	14	Vithodar
	17	Kuchavada
	33	Pamaru
	35	Gugal
	53	Dodana
	54	Katarva
	81	Shamsherpura
	88	Mota Kapra
	112	Sandiya
	113	Sotambala

APPENDIX IV - Contd.

LIST OF VILLAGES ACCORDING TO THE PROPORTION OF SCHEDULED CASTES AND SCHEDULED TRIBES TO THE TOTAL POPULATION BY RANGES

A. SCHEDULED CASTES - *Contd.*

Range of Scheduled Castes - Population (Percentages)	L.C. No.	Name of Village
1	2	3
Taluka : Dessa—*Concld.*		
16-20	116	Soyla
	118	Nesdanava
	120	Paldi
	134	Lunpur
	135	Sadarpur
21-30	16	Viruna
	40	Kamodi
Taluka : Kankraj		
0-5*	2	Isarva
	3	Kantheria
	5	Katedia
	7	Padardi
	23	Ratanpur
	25	Kunvarava
	26	Akoli Thakorevas
	27	Akoli Maharajvas
	29	Kakar
	30	Inbramana
	34	Rajpur
	40	Ruvel
	47	Maidkol
	49	Vada
	50	Dugrasan
	53	Umbri
	57	Jaliya
	58	Laxmipura
	59	Lamboi
	61	Manpur
	62	Mangalpura
	63	Nagod
	69	Nekaria
	70	Jhotada
	71	Padar
	73	Ratanpura
	75	Un
	83	Kharia
6-10	4	Gothada
	6	Nekoi
	10	Nanota
	11	Khoda
	12	Raviyana
	13	Khimana (Palodamavas)
	16	Samanava
	17	Ucharpi
	18	Bukoli
	22	Chekhala
	24	Ratangadh
	36	Nathpura
	41	Varasada
	44	Shirwada
	48	Thara
	52	Shihori
	55	Raner
	64	Balochpur
	65	Tana
	66	Sadujivas
	68	Ranakpur
	72	Tatiyana
	76	Savpura
	77	Bhalgam
	80	Anandpura
	84	Nana Jampur
	90	Amarnesda
	91	Ranawada (Khalsa)
	93	Mota Jampur
	94	Totana
	95	Odha
	97	Bhadrevadi
	98	Manpura
	99	Valpura

* Excludes the villages with no SC population.

APPENDIX IV – Contd.

LIST OF VILLAGES ACCORDING FO THE PROPORTION OF SCHEDULED CASTES AND SCHEDULED TRIBES TO THE TOTAL POPULATION BY RANGES

A. SCHEDULED CASTES—*Contd.*

Range of Scheduled Castes – Population (Percentages)	L. C. No.	Name of Village	Range of Scheduled Castes – Population (Percentages)	L. C. No.	Name of Village
1	2	3	1	2	3
Taluka : Kankraj–*Contd.*					
11-15	1	Tervada	11-15	88	Kasalpura
	8	Chimangadh		89	Anganwada
	9	Zalmor		106	Dhanera
	19	Arniwada			
	21	Ranawada (Jagiri)	16-20	28	Khasa
	42	Mandala		96	Shia
	43	Jakhel		100	Sudrosan
	45	Changa		102	Kasara
	46	Adhgam		104	Devpura
	60	Dudasan	21-30	82	Runi
	67	Bhavnagar		85	Amblun
Taluka : Radhanpur					
0-5*	1	Santhli	6-10	24	Moti Pipli
	4	Panvi		25	Nani Pipli
	7	Chalwada		38	Gotarka
	8	Dev		39	Dehgam
	10	Sultanpura		41	Agichana
	13	Surka		50	Sabadalpura
	14	Rangapura		54	Kamalpur
	20	Vijaynagar	11-15	2	Limbadka
	21	Porana		15	Bhilot
	23	Nayatwada		27	Satun
	30	Bhadia		31	Jetalpura
	32	Dharavadi		33	Nanapura
	36	Kamalpur		48	Najupura
	37	Delana		49	Shergadh
	40	Jorawarganj		51	Masali
	44	Pedashpura		53	Badarpura
	45	Dholakda			
	46	Chhaniathal	16-20	19	Arjansar
	52	Maghapura		26	Sarkarpura
				28	Sardarpura
6-10	3	Javantri		29	Sinad
	5	Lotia			
	9	Subapura	21-30	35	Amirpura
	11	Bandhwad		47	Gulabpura
	16	Memdavad			
	18	Alhabad	31 +	17	Sherganj

* Excludes the villages with no SC population.

APPENDIX IV - Contd.

LIST OF VILLAGES ACCORDING OT TAE PROPORTION OF SCHEDULED CASTES AND SCHEDULED TRIBES TO THE TOTAL POPULATION BY RANGES

A. SCHEDULED CASTES—*Contd.*

Range of Scheduled Castes - Population (Percentages)	L. C. No.	Name of Villages
1	2	3
Taluka Santalpur		
0—5*	1	Eval
	3	Fangli
	8	Chalanda
	9	Dhrandava
	10	Ganjisar
	11	Lodra
	12	Zandala
	26	Daldi
	28	Gadha
	29	Daisar
	30	Zanzansar
	34	Dabhi
	35	Sidhada
	42	Rajusara
	44	Daigamda
	45	Bamnoli
	49	Joravargadh
	55	Vaghpura
	56	Parsund
	60	Antarnesh
	65	Undargadha
	67	Limgamda
	69	Lunichana
	71	Chadiyana
	72	Gadsai
	73	Amrapur
6—10	4	Zazam
	5	Kilana
	15	Varanosari
	17	Patanka
6—10	18	Aluvas
	19	Dhokavada
	21	Vauva
	23	Bakutra
	25	Babra
	27	Kerda
	32	Jarusa
	39	Datrana
	40	Madhutra
	41	Santalpur
	46	Manpura
	51	Varahi
	52	Sadpura
	54	Naliya
	57	Garambadi
	59	Piparala
	66	Hamirpura
	68	Unadi
	70	Abiyana
11—15	2	Charanka
	7	Boruda
	20	Jakhotra
	22	Barara
	24	Bavarda
	31	Zekada
	47	Sherpura
	50	Koliwada
	61	Cokhantar
16—20	43	Chhansara
	58	Rozu
Taluka: Deodar		
0—5*	6	Sanav
	9	Makhanu
	13	Dera
	19	Sesan Juna
	20	Mojru Juna
	23	Golvo
0—5*	25	Kotarwada
	26	Sanesda
	29	Devkapdi
	30	Mera
	33	Rampura
	34	Sardarpura paldi

* Excludes the villages with no SC population.

APPENDIX - IV

LIST OF VILLAGES ACCORDING TO THE PROPORTION OF SCHEDULED CASTES AND SCHEDULED TRIBES TO THE TOTAL POPULATION BY RANGES

A. SCHEDULED CASTES—*Contd.*

Range of Scheduled Castes – Population (Percentages)	L. C No.	Name of Village
1	2	3

Taluka : Deodar—*Contd.*

0—5*	45	Kuvarva
	56	Asana
	59	Harkudia
	60	Radakia
	63	Abasana
	65	Barvala
	66	Bhodalia
	68	Dharandavada
	79	Ludara
	80	Samla Vadana
	81	Mitha
	82	Khara
	83	Bhabhar Juna
	84	Karela
	85	Nesda
	94	Khadosan
	98	Goda
	101	Surana
	102	Mulakpur
	103	Jasanwada
	105	Kaprupur
	109	Jorwada
	111	Beda
	114	Gangun
	120	Indarva Juna
	121	Indarva Nava
6—10	2	Achhavadiya
	3	Kuwana
	7	Daua
	12	Vajegadh
	15	Narana
	16	Vatam Nava
	22	Paldi
	24	Golvi
	28	Vajapur Juna
	35	Khanodar
	39	Forna
	41	Navapura
6—10	48	Dhanakwada
	50	Chagwada
	52	Jada
	57	Khari Paldi
	58	Balodhan
	62	Sutbar Nesdi
	64	Bhembordi
	67	Kuvala
	69	Dharandav
	70	Vadia
	73	Delwada
	86	Chembuva
	88	Chatara
	89	Mespura
	90	Chaladar
	93	Vadana
	95	Bhadkasar
	97	Ogadpura
	106	Bhabhar Nava
	108	Sanav
	113	Manpura Bhabhar
	115	Ujjanwada
	116	Bureda
	118	Chichodara
	122	Dhenkwali
	123	Gosan
	124	Roita
11—15	5	Chalva
	8	Chibhda
	14	Jalodha
	17	Vatam Juna
	21	Kunvata
	27	Vajapur Nava
	31	Manpura (Dhunsol)
	32	Dhunsol
	36	Mojru Nava
	37	Duchakwada
	38	Kotda (Forna)
	42	Soni

* Excludes the villages with no SC population.

APPENDIX IV - Contd.

LIST OF VILLAGES ACCORDING TO THE PROPORTION OE SCHEDULED CASTES AND SCHEDULED TRIBES TO THE TOTAL POPULATION BY RANGES

A. SCHDEULED CASTES—*Contd.*

Range of Scheduled Castes - Population (Percentages)	L. C. No.	Name of Village
1	2	3
Taluka : Deodar—*Contd.*		
11—15	43	Jasali
	44	Sardarpura
	49	Liladhar
	54	Ravel
	55	Nokha
	72	Kotda Deodar
	77	Deodar
	87	Tetarva
	91	Runi
	96	Mesra
	99	Vakha
	104	Undai
	110	Tanwad
	117	Chachasana
16—20	1	Lembau
	4	Lavana
	11	Rantila
	46	Odha
	47	Gangol
	119	Vadpag
21—30	10	Makdala
	74	Raiya
31 +	71	Bhesana
Taluka : Vav		
0—5*	5	Mithavi Rana
	10	Pansada
	14	Radhanesda
	23	Chandangadh
	40	Gambhirpura
	48	Ravla
	52	Khimanapadar
	72	Golap Nesda
	77	Meghpura
	89	Ishvariya
	100	Sedav
	103	Eta
	104	Lalpura
	110	Madhpura
	116	Katav
	117	Vaghpura
	119	Dudosan
6—10	22	Rabadipadar
	24	Chothar Nesda
	29	Takhatpura
	30	Pratappura
	32	Dheriana
	39	Bhakhari
	42	Uchpa
	60	Morikha
	61	Dharadhara
	63	Baiyak
	65	Bhadvel
	80	Mamana
	87	Bhankhod
	90	Kalyanpura
	91	Ranipura
	93	Motipura
	99	Dudhva
	106	Jorawargadh
	107	Uchosan
	109	Harsad
	113	Dhrechana
	114	Morwada
	115	Garambdi
	120	Dabhi
11—15	1	Mavsari
	9	Arjanpura
	11	Akoli
	15	Kareli
	17	Tobha
	18	Sanval
	31	Dhima
	33	Sapreda

* Excludes the villages with no SC population.

APPENDIX IV - Contd.

LIST OF VILLAGES ACCORDING TO THE PROPORTION OF SCHEDULED CASTES AND SCHEDULED TRIBES TO THE TOTAL POPULATION BY RANGES

A. SCHEDULED CASTES—*Contd.*

Range of Scheduled Castes - Population (Percentages)	L. C. No.	Name of Village
1	2	3
Taluka : Vav—*Contd.*		
11—15	36	Lodrani
	38	Golgam
	43	Vav
	45	Bukna
	51	Chandarva
	55	Asaragam
	57	Bhatvar Vas
	64	Devpura (Talsari)
	66	Dethali
	68	Dendava
	69	Bhatvar
	74	Padan
	81	Limbala
	92	Khadol
	94	Benap
	101	Kumbharkha
	105	Radka
	108	Navapura
	118	Dungala
	121	Soneth
16—20	6	Daiyap
	13	Kundaliya
	16	Baluntri
	19	Vajiasara
	21	Haripura
	28	Kolava
	34	Achhuva
	35	Rachhena
	50	Vavdi
	56	Khardol
	73	Golap
	78	Bharadava
	79	Koreti
16—20	82	Chala
	88	Janavada
	95	Suigam
	97	Limbuni
	102	Bhatasana
	112	Boru
21—30	7	Kumbhardi
	8	Tejpura
	20	Chotil
	25	Umedpura
	26	Tadav
	27	Fangadi
	47	Khimanavas
	49	Malsan
	53	Asaravas
	58	Bhachali
	59	Madka
	67	Tithgam
	70	Kanothi
	71	Jelana
	76	Radosan
	83	Dhanana
	84	Bahisara
	85	Vasarda
	86	Savpura
	111	Masali
31 +	2	Jordiali
	3	Takhatpura (J)
	4	Mithavi Charan
	12	Baradvi
	37	Nalodar
	41	Chuva
	44	Sardarpura

• Excluces the villages with no SC population.

APPENDIX IV - Contd.

LIST OF VILLAGES ACCORDING TO THE PROPORTION OF SCHEDULED CASTES AND SCHEDULED TRIBES TO THE TOTAL POPULATION BY RANGES

A. SCHEDULED CASTES - *Contd.*

Range of Scheduled Castes - Population (Percentages)	L.C. No.	Name of Village
1	2	3
Taluka : Tharad		
0—5*	6	Ranesari
	23	Rampura
	30	Savpura
	37	Jadara
	38	Chotapa
	42	Morthal
	49	Bhapdi
	55	Mahadevpura
	57	Vami
	61	Chhanasara
	65	Meghpura
	67	Kiyal
	69	Dedudi
	72	Aratawa
	78	Gagana
	81	Idhana
	88	Bhoradu
	92	Sidhotara
	93	Untavelia
	115	Morila
6—10	3	Takhuva
	9	Ranpur
	12	Vaghasan
	26	Saba
	33	Dantia
	36	Dipda
	39	Bevata
	43	Luvana
	45	Bhuria
	47	Manarol
	50	Bhadodar
	53	Medhala
	62	Kamali
	68	Dendava
	73	Kochala
	75	Bhalasara
	77	Vedala
	89	Khengarpura
	90	Delankot
6—10	91	Ghodasar
	94	Madal
	95	Asodar
	96	Undrana
	97	Nanol
	98	Zenta
	100	Ghesada
	105	Vadgamda
	106	Pathamda
	109	Bhimgadh
	110	Detaladua
	112	Dodia
	113	Lalpur
	114	Ganata
	116	Padadar
	134	Asasan
11—15	1	Kasavl
	2	Bhardasar
	5	Antrol
	7	Sherau
	8	Ratanpura
	10	Naroli
	14	Khoda
	18	Mota Mesara
	20	Savarakha
	21	Karbun
	22	Ajawada
	24	Patiasara
	25	Rajkot
	29	Jampur
	32	Piluda
	46	Lodhnor
	48	Hathawada
	51	Ganeshpura
	52	Bhorol
	56	Lorwada
	59	Kumbhara
	63	Changada
	66	Thara

* Excludes the villages with no SC population.

APPENDIX IV – Contd.

LIST OF VILLAGES ACCORDING TO THE PROPORTION OF SCHEDULED CASTES AND SCHEDULED TRIBES TO THE TOTAL POPULATION BY RANGES

A. SCHEDULED CASTES—*Contd.*

Range of Scheduled Castes – Population (*Percentages*)	L.C. No.	Name of Village	Range of Scheduled Castes – Population (*Percentages*)	L.C. No.	Name of Village
1	2	3	1	2	3
Taluka : Tharad—*Contd.*					
11—15	70	Dua	16—20	60	Didarada
	74	Rah		64	Lakhapura
	80	Jamda		79	Junal
	86	Janadi		82	Bhachar
	103	Charda		85	Dolatpura
	108	Taruwa		99	Kothigam
	111	Darbari Detal		104	Abhepura
	117	Karnasar		107	Sedala
	118	Malupur		127	Nani Pavad
	119	Vajegadh			
	120	Nagala	21—30	4	Radka
	121	Khanpur		15	Vara
	123	Jandala		17	Miyal
	126	Sanavia		27	Pirgadh
	129	Khorda		41	Therwada
	131	Jetada		71	Pavadasan
	132	Peparal		76	Bhimpura
	133	Gela		101	Budhanpur
				122	Dodgam
16—20	11	Betalia		125	Del
	13	Vantdau		128	Moti Pavad
	16	Kharakhoda			
	19	*Nana Mesara*	31+	35	Kesargam
	28	Gadsisar		54	Ghantiali
	31	Bhapi		83	Lendau
	34	Valadar		84	Mahajanpura
	58	Dudhava		102	Chudmer
Taluka: Dhanera					
0—5*	12	Dharnodhar	0—5*	69	Sodal
	16	Dugdol Chhoti		74	Chhindivadi
	20	Charda		89	Panswal
	39	Rampura (Vaghpura)		110	Talenagar
	44	Sabawadi		112	Deri
	53	Jorapura (Dhakha)		119	Marwada
	54	Yavarpura		120	Ratanpur
	60	Karadhani		127	Nilpur

* Excludes the villages with no SC population.

APPENDIX IV - Contd.

LIST OF VILLAGES ACCORDING TO THE PROPORTION OF SCHEDULED CASTES AND SCHEDULED TRIBES TO THE TOTAL POPULATION BY RANGES

A. SCHEDULED CASTES—*Contd.*

Range of Scheduled Castes - Population (Percentages)	L. C. No.	Name of Village
1	2	3
Taluka : Dhanera—*Contd.*		
6—10	1	Khaprol
	4	Lelava
	6	Magarawa
	7	Kunwarala
	9	Shergadh (Jadia)
	13	Vasan
	14	Pengia
	21	Vinchhivadi
	23	Ramuna
	24	Dhakha
	25	Kotda (Dhakha)
	26	Thawar
	27	Jiwana
	30	Siya
	33	Janali
	37	Kundi
	38	Mandal
	41	Negala
	56	Asia
	61	Valer
	66	Rajoda
	71	Khangan
	72	Khimat
	77	Vachhdal
	78	Vagor
	82	Gundari
	83	Satsan
	84	Arkhi
	85	Panthawarda
	87	Santarwada
	88	Rampura (Panswal)
	90	Zat
	91	Akoli
	92	Bhilada
	94	Bhadali (Zat)
	100	Gangudara
	101	Rajkot
	102	Bhilachal
	104	Jegol
	106	Bhakodar
	108	Velavas
	113	Vavdhara
6—10	114	Malpuria
	115	Ranol
	117	Bhadli-Kotha
	122	Dantiwada
	124	Godh
11—15	2	Nenawa
	3	Bhajna
	8	Rampura Chhota
	17	Bhatib
	18	Jadia
	29	Jadi
	31	Edal
	34	Vachhol
	35	Bapla
	36	Vaktapura
	42	Anapur Chhota
	43	Anapurgadh
	48	Dedha
	49	Sera
	55	Saral
	57	Samalwada
	58	Fatepura (Malotra)
	59	Sotwada
	62	Rampura Mota
	65	Mewada
	67	Alwada
	68	Ravi
	73	Kumar
	81	Bhandotra
	97	Mahudi Moti
	109	Shergadh (Odhava)
	111	Hariyawada
	118	Chodunagri
	123	Nandotra (Thakorvas)
	130	Vedvas
16—20	5	Lawara
	15	Dugdol Moti
	19	Hadta
	46	Kotda (Raviya)
	47	Raviya
	50	Malotra

APPENDIX IV - Contd.

LIST OF VILLAGES ACCORDING TO THE PROPORTION OF SCHEDULED CASTES AND SCHEDULED TRIBES TO THE TOTAL POPULATION BY RANGES

A. SCHEDULED CASTES—*Contd.*

Range of Scheduled Castes - Population (Percentages)	L. C. No.	Name of Village	Range of Scheduled Castes - Population (Percentages)	L. C. No.	Name of Village
1	2	3	1	2	3
Taluka : Dhanera—*Concld.*					
16—20	51	Dhanera	21—30	10	Gola
	52	Sankad		11	Eta
	63	Voda		28	Mota Meda
	64	Runi		40	Vasda
	70	Bhataram		45	Nana Meda
	75	Silasana		79	Dhanpura (Kheda)
	76	Virol		80	Dhaniawada
	93	Ganguwada		86	Lakhanasar
	103	Odhava		125	Sikariya
	105	Atal		126	Nandotra (Brahmanvas)
	107	Dhaneri			
	121	Fatepura (Dhanavada)	31 +	22	Nanuda
	128	Lodpa		69	Kotada (Jegol)
Taluka : Danta					
0—5*	1	Guda	0—5*	155	Mahudi
	2	Sembalpani		156	Chorasan
	10	Ambaji		163	Tekari
	15	Viramveri		168	Motipura
	20	Ranpur		169	Madhusudanpura
	44	Pipalavali Vav		170	Aderan (Mankdi)
	63	Santpur		173	Rangpur
	64	Khandhora		174	Kantivas
	66	Khermal		178	Bhankhri
	74	Kansa		183	Vijalasan
	82	Kanabiyavas			
	83	Vadvera	6—10	33	Hadad
	90	Chhota Pipodara		72	Vasi
	101	Jodhsar		77	Pethapur
	116	Nanasada		81	Danta
	118	Gangva		84	Mota Pipodra
	122	Pith (Navanagar)		94	Mandali
	127	Ranika		109	Punjpur
	139	Gadh (Mahuda)		135	Mankdi
	141	Paniyari		143	Aderan (Danta)
	147	Harigadh		144	Abhapura
	148	Bamaniya		151	Navavas(Danta)
	150	Jasvantgadh		185	Ghantodi

* Excludes the villages with no SC population.

APPENDIX IV - Contd.

LIST OF VILLAGES ACCORDING TO THE PROPORTION OF SCHEDULED CASTES AND SCHEDULED TRIBES TO THE TOTAL POPULATION BY RANGES

A. SCHEDULED CASTES—*Contd.*

Range of Scheduled Castes - Population (Percentages)	L.C. No.	Name of Village	Range of Scheduled Castes - Population (Percentages)	L.C. No.	Name of Village
1	2	3	1	2	3
Taluka Danta—*Contd.*					
11—15	67	Kunvarsi	16—20	111	Velvada
	97	Bhanpur		114	Motasala
	120	Thana		119	Nargadh
	136	Ghorad		142	Godhani
	166	Solsanda		145	Toda
	186	Jitpur			
16—20	55	Bamnoj	21—30	121	Kundel
	108	Ratanpur		149	Nagel

APPENDIX IV - Contd.

LIST OF VILLAGES ACCORDING TO THE PROPORTION OF SCHEDULED CASTES AND SCHEDULED TRIBES TO THE TOTAL POPULATION BY RANGES

B. SCHEDULED TRIBES

Range of Scheduled Tribes - Population (Percentages)	L. C. No.	Name of Villages
1	2	3
Taluka : Palanpur		
0—5*	18	Amirgadh
	27	Iqbalgadh
	35	Rampura Karza
	62	Antroli
	63	Bhatamal Moti
	66	Vaghrol
	72	Dangia
	75	Bhutedi
	104	Pedagara
	106	Malan
	110	Sangra
	120	Angola
	121	Kushakal
	130	Chadotar
	133	Dhaniana
	134	Nalasar
	139	Dhandha
	143	Ambetha
	144	Virpur
	147	Kumbhasan
	151	Gadh
	154	Bhavisana
	157	Lalawada
	159	Merwada
	161	Gola
	165	Dhelana
	167	Semodra
	168	Vagda
	169	Jagana
	171	Sagrosana
	172	Gadalwada
	181	Takarwada
	183	Badarpura (Kalusana)
	185	Sedrasana
	189	Fatepur
	190	Kharodia
	191	Palanpur (Rural)
6—15	2	Khara
	21	Jorapura (Amirgadh)
	22	Sarotra
6—15	24	Laxmipura (Amirgadh)
	33	Ranawas
	34	Bhatamal Nani
	36	Bantawada
	38	Jethi
	39	Zanzarwav
	54	Dabhela
	60	Kotda (Chandgadh)
	79	Malana
	80	Hebatpur
	81	Jaspuria
	82	Chitrasani
	86	Hasanpur
	90	Virampur
	109	Manpur (Karjada)
	112	Karjoda
	114	Khemana
	122	Chandisar
	131	Sadarpur
	135	Ambalial
	141	Bhagal (Pipli)
	158	Ratanpur
	175	Madana Gadh
	182	Tokaria
	187	Kamalpur
	188	Badargadh
16—25	16	Awal
	19	Kakwada
	20	Kidotar
	25	Balundra
	49	Dungarpura
	61	Pirojpur (Tankani)
	78	Sangla
	83	Malpuria
	113	Songadh
	115	Varwadia
	132	Aligadh
	137	Kumpar

* Excludes the villages with no ST population.

APPENDIX IV - Contd.

LIST OF VILLAGES ACCORDING TO THE PROPORTION OF SCHEDULED CASTES AND SCHEDULED TRIBES TO THE TOTAL POPULATION BY RANGES

B. SCHEDULED TRIBES—*Contd.*

Range of Scheduled Tribes - Population (Percentages)	L. C. No.	Name of Village
1	2	3
Taluka : Palanpur—*Contd.*		
26—35	64	Akedi
	77	Rajpur (Pakhanva)
36—50	7	Kapasia
	17	Juni Roh
	29	Umarkot
	85	Ukarba
	87	Rampura Vadla
	103	Hathidra
	117	Pakhanwa
51 +	1	Vaghoria
	4	Awala (Arniwada)
	5	Vera
	6	Ghanta
	8	Sonwadi
	9	Isvani
	10	Savania
	11	Khari
	12	Zaba
	13	Rabaria
	14	Dabheli
	23	Kalimati
	26	Juni Sarotri
	28	Deri
	37	Rajpuria
	40	Ambapani
	41	Mandalia
	42	Rabaran
51 +	43	Khajuria
	44	Dholia
	45	Bhamaria
	46	Ghanghu
	47	Khunia
	48	Khapa
	50	Nichlo Bandh
	51	Uplo Bandh
	52	Karmadi
	55	Ajapur Mota
	56	Surela
	57	Ajapur Vanka
	58	Kansara
	59	Vagdadi
	88	Merwada
	89	Khemarajia
	91	Kanpura
	92	Kengora
	93	Khapara
	94	Gavara
	95	Ganji
	96	Ghoda
	97	Chikanvas
	98	Dabhachatra
	99	Tadholi
	100	Dhanpura
	101	Pedcholi
	102	Bhayla
Taluka : Vadgam		
0—5*	1	Basu
	3	Changwada
	8	Vadgam
	21	Mumanvas
	26	Hatavad
	27	Karnala
	29	Ghodial
0—5*	30	Vansol
	32	Dhota
	36	Timbachudi
	38	Chhapi
	40	Meta
	41	Mahi
	44	Tenivada

* Excludes the villages with no ST population.

APPENDIX - IV -Contd.

LIST OF VILLAGES ACCORDING TO THE PROPORTION OF SCHEDULED CASTES AND SCHEDULED TRIBES TO THE TOTAL POPULATION BY RANGES

B. SCHEDULED TRIBES– *Contd.*

Range of Scheduled Tribes - Population (Percentages)	L. C No.	Name of Village	Range of Scheduled Tribes - Population (Percentages)	L. C. No.	Name of Village
1	2	3			3
Taluka : Vadgam– *Contd.*					
0—5•	45	Kotadi	6—15	12	Parkhadi
	51	Rupal		14	Majatpur
	52	Memadpur		16	Jalotra
	54	Varnavada		17	Dhanpura
	58	Sisrana		28	Kamalpura
	61	Moria		42	Pirojpura
	52	Dhanali		46	Kodarali
	63	Sardarpura		50	Navisana
	67	Karsanpura		79	Nandotra
	74	Megal		81	Fategadh
	75	Nagana		82	Pasvadal
	78	Vesa		90	Bhakhari
	80	Nanosana		98	Juni Sendhani
	94	Mokeshvar	16—25	22	Amadpura (Mumanvas)
	101	Pilucha		55	Amadpura (Ghodial)
			51 +	23	Motipura
Taluka : Deesa					
0—5•	13	Bhachalva	0—5•	108	Juna Deesa
	16	Viruna		109	Vadaval
	32	Jherda		110	Vasna (Juna Deesa)
	36	Penchhdal		114	Khentava
	48	Lakhani		124	Bhildi
	49	Vasana (Vatam)		138	Jhabadia
	54	Katarva		142	Samau Motavas
	56	Gamdi		144	Velavapura
	59	Kamoda		145	Nava
	62	Zenal	6—15	11	Tetoda
	68	Baiwada		19	Meda
	69	Bhadath		34	Nagafana
	73	Ranpur Ugamnovas		47	Jasara
	80	Akhol—Nani		57	Chekra
	83	Dama		58	Jhakol
	89	Nana Kapra		60	Nani
	96	Gharnal Nani		63	Varan
	100	Malgadh		67	Kasari
	101	Kumpat		78	Mahadevia
	102	Sherganj		94	Taleganj
	105	Kant			

• Excludes the villages with no ST population.

APPENDIX IV - Contd.

LIST OF VILLAGES ACCORDING TO THE PROPORTION OF SCHEDULED CASTES AND SCHEDULED TRIBES TO THE TOTAL POPULATION BY RANGES

B. SCHEDULED TRIBES—*Contd.*

Range of Scheduled Tribes - Population (Percentages)	L. C. No.	Name of Village	Range of Scheduled Tribes - Population (Percentcages)	L. C. No.	Name of Village
1	2	3	1	2	3
		Taluka : DEESA —*Contd.*			
16—25	40	Kamodi	16—25	121	Yavarganj
	90	Vakvada			
	98	Dedol	26—35	37	Kherola
	113	Sotambala			
	119	Ramvas	51 +	65	Kunvara — Padar
		Taluka : Kankrej			
0—5*	10	Nanota	0—5*	65	Tana
	25	Kunvarava		75	Un
	52	Shihori		82	Runi
	58	Laxmipura	6—15	24	Ratangadh
		Taluka : Radhanpur			
0—5*	2	Limbadka	0—5*	46	Chhaniathal
	9	Subapura		47	Gulabpura
	19	Arjansar		49	Shergadh
	24	Moti Pipli		50	Sabadalpura
	29	Sinad		51	Masali
	38	Gotarka	6—15	17	Sherganj
	39	Dehgam		28	Sardarpura
	41	Agichana	36—50	35	Amirpura
	45	Dholakda			
		Taluka : Santalpur			
0—5*	5	Kilana	0—5*	51	Varahi
	7	Boruda		55	Vaghpura
	15	Varanosari		57	Garambadi
	21	Vauva		65	Undargadha
	23	Bakutra		70	Abiyana
	27	Korda		73	Amrapur
	29	Daisar	6—15	25	Babra
	30	Zanzansar		32	Jarusa
	31	Zekada		54	Naliya
	41	Santalpur	36—50	48	Fulpura
	43	Chhansara	51 +	64	Vandhiya
	50	Kolıwada			

* Excludes the villages with no ST population.

APPENDIX IV – Contd.

LIST OF VILLAGES ACCORDING TO THE PROPORTION OF SCHEDULED CASTES AND SCHEDULED TRIBES TO THE TOTAL POPULATION BY RANGES

B. SCHEDULED TRIBES—*Contd.*

Range of Scheduled Tribes – Population (Percentages)	L. C. No.	Name of Village	Range of Scheduled Tribes – Population (Percentages)	L. C. No.	Name of Village
1	2	3	1	2	3
Taluka : Deodar					
0—5*	1	Lembau	6–15	3	Kuwana
	8	Chibhda		4	Lavana
	12	Vajegadh		5	Chalva
	20	Mojru Juna		10	Makdala
	22	Paldi		11	Rantila
	24	Golvi		34	Sardarpura (Paldi)
	25	Kotarwada		39	Forna
	35	Khanodar		41	Navapura
	36	Mojru Nava		47	Gangol
	38	Kotda(Forna)			
	40	Manpura Jalodha	16–25	21	Kunvata
	42	Soni		43	Jasali
	48	Dhanak Wada			
	51	Chamanpura	26–35	45	Kuvarva
	55	Nokha			
	77	Deodar			
	81	Mitha	36–50	46	Odha
	83	Bhabhar Juna			
Taluka : Vav					
0–5*	1	Mavsari	0–5*	68	Dendava
	6	Daiyap		73	Golap
	7	Kumbhardi		78	Bharadava
	15	Kareli		79	Koreti
	16	Baluntri		92	Khadol
	18	Sanval		94	Benap
	26	Tadav		95	Suigam
	28	Kolava		101	Kumbharkha
	31	Dhima		105	Radka
	39	Bhakhari			
	43	Vav	6–15	49	Malsan
	56	Khardol		50	Vavdi
	58	Bhachali		65	Bhadvel
	59	Madka		76	Radosan

* Excludes the villages with no ST population.

APPENDIX IV - Contd.

LIST OF VILLAGES ACCORDING TO THE PROPORTION OF SCHEDULED CASTES AND SCHEDULED TRIBES TO THE TOTAL POPULATION BY RANGES

B. SCHEDULED TRIBES—*Contd.*

Range of Scheduled Tribes - Population (Percentages)	L. C. No.	Name of Village	Range of Scheduled Tribes - Population (Percentages)	L. C. No.	Name of Village
1	2	3	1	2	3
Taluka : Tharad					
0–5*	18	Mota Mesara	0—5*	103	Charda
	19	Nana Mesara		105	Vadgamda
	21	Karbun		113	Lalpur
	25	Rajkot		118	Malupur
	26	Saba		131	Jetada
	31	Bhapi			
	33	Dantia	6—15	3	Takhuva
	34	Valadar		10	Naroli
	36	Dipda		14	Khoda
	39	Bevata		17	Miyal
	46	Lodhnor		37	Jadara
	51	Ganeshpura		47	Mangrol
	53	Medhala		49	Bhapdi
	56	Lorwada		52	Bhorol
	57	Vami		60	Didarada
	58	Dudhava		74	Rah
	66	Thara		77	Vedala
	67	Kiyal		85	Dolatpura
	68	Dendava		86	Janadi
	69	Dedudi		100	Ghesada
	70	Dua		115	Morila
	78	Gagana		121	Khanpur
	79	Lunal		126	Sanavia
	81	Idhana		127	Nani Pavad
	83	Lendau		128	Moti Pavad
	87	Karanpura		129	Khorda
	88	Bhoradu		132	Peparal
	89	Khengarpura			
	101	Budhanpur	16—25	84	Mahajanpura
				117	Karnasar
Taluka: Dhanera					
0—5*	3	Bhajna		34	Vachhol
	11	Eta		39	Rampura (Vaghpura)
	14	Pengia		41	Negala
	28	Mota Meda		46	Kotda (Raviya)
	29	Jadi		49	Sera
	32	Talegadh		50	Malotra

* Excludes the villages with no SC population.

APPENDIX - IV -Contd.

LIST OF VILLAGES ACCORDING TO THE PROPORTION OF SCHEDULED CASTES AND SCHEDULED TRIBES TO THE TOTAL POPULATION BY RANGES

B. SCHEDULED TRIBES – *Contd.*

Range of Scheduled Tribes - Population (Percentages)	L. C. No.	Name of Village
1	2	3
Taluka : Dhanera–*Contd.*		
	51	Dhanera
	59	Sotwada
	62	Rampura Mota
	63	Voda
	67	Alwada
	75	Silasana
	76	Virol
	78	Vagot
	81	Bhandotra
	83	Satsan
	91	Akoli
	92	Bhilada
	94	Bhadali (Zat)
	97	Mahudi Moti
	103	Odhava
	105	Atal
	119	Marwada
	122	Dantiwada
	123	Nandotra (Thakorvas)
	127	Nilpur
6—15	1	Khaprol
	2	Nenawa
	5	Lawara
	13	Vasan
	16	Dugdol Chhoti
	18	Jadia
	19	Hadta
	21	Vinchhivadi
	22	Nanuda
	24	Dhakha
	25	Kotda (Dhakha)
	27	Jiwana
	30	Siya
	31	Edal
	35	Bapla
6—15	37	Kundi
	42	Anapur chhota
	45	Nana Meda
	53	Jorapura (Dhakha)
	64	Runi
	79	Dhanpura (Kheda)
	82	Gundari
	84	Arkhi
	85	Panthawada
	89	Panswal
	102	Bhilachal
	106	Bhakodar
	107	Dhaneri
	108	Velavas
	113	Vavdhara
16—25	6	Magarawa
	10	Gola
	17	Bhatib
	23	Ramuna
	26	Thawar
	33	Janali
	38	Mandal
	43	Anapurgadh
	47	Raviya
	48	Dedha
	57	Samalwada
	90	Zat
26—35	8	Rampura chhota
	55	Saral
	66	Rajoda
	112	Deri
36—50	12	Dharnodhar
	44	Sabawadi
	111	Hariyawada

• Excludes the villages with no ST population.

APPENDIX IV - Contd.

LIST OF VILLAGES ACCORDING TO THE PROPORTION OF SCHEDULED CASTES AND SCHEDULED TRIBES TO THE TOTAL POPULATION BY RANGES

B. SCHEDULED TRIBES—*Contd.*

Range of Scheduled Tribes - Population (Percentages)	L. C. No.	Name of Village
1	2	3
Taluka : Danta		
0—5*	10	Ambaji
	72	Vasi
	77	Pethapur
	81	Danta
	94	Mandali
	108	Ratanpur
	109	Punjpur
	116	Nanasada
	120	Thana
	149	Nagel
	150	Jasvantgadh
	151	Navavas (Danta)
	152	Vajasana
	162	Koylapur
	165	Lotol
	168	Motipura
	171	Bhachadiya
6—15	55	Bamnoj
	112	Ganchhera
	119	Nargadh
	122	Pith (Navanagar)
	135	Mankdi
	136	Ghorad
	148	Bamaniya
	164	Virpur Lotol
	175	Ambaghanta
16—25	16	Kumbharia
	154	Jasavantpura (Mankdi)
	155	Mahudi
26—35	97	Bhanpur
36—50	3	Bedapani
	84	Mota Pipodra
51 +	1	Guda
	2	Sembalpani
	4	Sarhad Chhapri
51+	5	Amblimal
	6	Ghodatankaeni
	7	Khokhar Bili
	8	Koteshvar
	9	Jharivav
	11	Padaliya
	12	Dabhchatra
	13	Naivada
	14	Kengora
	15	Viramveri
	17	Rinchhadi
	18	Jetvas
	19	Chikhla
	20	Ranpur
	21	Khokhariyavas
	22	Tarangada
	23	Ganapipli
	24	Machakoda
	25	Javara
	26	Mahuda
	27	Kesarpura
	28	Sarakala
	29	Vadnal
	30	Dhrangivas
	31	Kodaravi (Ranpur)
	32	Begadiyavas
	34	Khatal
	35	Dhamanva
	36	Godhada
	37	Jhumfali
	38	Rupvas
	39	Jambera
	40	Panchha
	41	Dhabani Vav
	42	Dhareda
	43	Siyavada
	44	Pipalavali Vav
	45	Devaliyavali Vav
	46	Taleti
	47	Manchhla

* Excludes the villages with no ST population.

APPENDIX IV - Concld.

LIST OF VILLAGES ACCORDING TO THE PROPORTION OF SCHEDULED CASTES AND SCHEDULED TRIBES TO THE TOTAL POPULATION BY RANGES

B. SCHEDULED TRIBES—*Concld.*

Range of Scheduled Tribes - Population (Percentages)	L. C. No.	Name of Village	Range of Scheduled Tribes - Population (Percentages)	L. C. No.	Name of Village
1	2	3	1	2	3
Taluka : Danta—*Contd.*					
51+	48	Dericharda	51+	90	Chhota Pipodara
	49	Minravas		91	Hathi Pagala
	50	Toraniya		92	Sanali
	51	Raghpur		93	Ruppara
	52	Sultanpur		95	Khantani Magari
	53	Banodara		96	Raniumbari
	54	Virpur (Hadad)		98	Jasvantpura (Hadad)
	56	Rayaniya		99	Udavas
	57	Mankanchampa		100	Jamru
	58	Mahobatgadh (Hadad)		101	Jodhsar
	59	Dhagadiya		102	Jalana
	60	Navovas (Had		103	Vagadakyari
	62	Amloi		104	Barvas
	64	Khandhora		123	Dalpura
	65	Kherani Umbari		124	Mordungara
	66	Khermal		125	Samaiya
	67	Kunvarsi		126	Sembal
	68	Bhadramal		127	Ranika
	69	Chori		128	Umbara
	70	Mal		129	Sandhosi
	71	Harivav		130	Magvas
	74	Kansa		132	Pasiya
	75	Hedo		133	Kanagar
	76	Vaghdacha		138	Gajipur
	82	Kanabiyavas		153	Nani Tundiya
	83	Vadvera		156	Chorasan
	85	Chokibor		157	Vekari
	86	Bordiyala		158	Kukadi
	87	Beda		160	Senkda
	88	Chhota Bamodara		174	Kantivas

SECTION-II: TOWN DIRECTORY

LIST OF ABBREVIATIONS AND CODES USED IN THE TOWN DIRECTORY

Statement I

Col. 2-Civic Administratiev Status of Town

1	Municipal Corporation/Corporation	M. Corp.
2	Municipal Committee/Municipal Town Committee	M.C.
3	Municipality	M.
4	Municipal Board	M.B.
5	Municipal Council	M.Cl.
6	Cantonment Board/Cantonment	C.B.
7	Notified Area/Notified Area Committee/Notified Committee	N.A.C.
8	Town Committee/Town Area Committee	T.C.
9	Town Board	T.B.
10	Gram Panchayat/Village Panchayat	G.P./V.P.
11	Nagar Panchayat/Town Panchayat	N.P.
12	Non Municipal Town/Committee/ Panchayat Committee	N.M.

Statement IV

Col. 6 - Road Length

1	Pucca Road	PR
2	Kuccha Road	KR

Col. 7 - System of Sewerage

1	Sewer	S
2	Open Surface Drains	OSD
3	Box Surface Drains	BSD
4	Sylk Drains	SD
5	Cesspool Method	CD
6	Pit System	Pt

Col. 11 - Method of Disposal of Night Soil

1	Head Loads	HL
2	Baskets	B
3	Wheel Barrows	WB
4	Septic Tank Latrines	ST
5	Sewerage	S

Col. 12-13 - Protected Water Supply - Source and Capacity of Storage Systems

1	Overhead Tank	OHT
2	Service Reservoir	SR
3	River Infiltration Gallery	IG
4	Borewell Pumping System	BWP
5	Pressure Tank	PT
6	Tubewell Water/Handpump	TW
7	Tap Water	T
8	Well Water	W
9	Tank Water	TK
10	Others	O

Statement V - Col. 4-5 - Medical Facilities

1	Hospital	H
2	Dispensary	D
3	Health Centre	HC
4	Family Planning Centre	FC
5	T. B. Clinic	TB
6	Nursing Home	NH
7	Others	O

In Col. 4 the following additional abbreviations are used as follows :

1	Ayurvedic	A
2	Unani	U
3	Homeopathic	Hom

Col. 6 - Educational Facilities

1	Arts Only	A
2	Science Only	S
3	Arts and Science Only	AS
4	Commerce Only	C
5	Arts and Commerce Only	AC
6	Combined for all categories-Arts, Science and Commerce	ASC
7	Law	L
8	Agricultural College	AG

Col. 10 - Recognised Shorthand, Typewriting and other Vocational Training Institutions

1	Shorthand	SH
2	Typewriting	Type
3	Shorthand & Typewriting	Sh. Type
4	Others	O

Col. 20 - Recreational and Cultural Facilities

1	Public Library	PL
2	Reading Room	RR

Abbreviations relating to Class of Town

Population	Class
100,000 and above	I
50,000-99,999	II
20,000-49,999	III
10,000-19,999	IV
5,000- 9,999	V
Below 5,000	VI

STATEMENT

Status and

Sl. No.	Class, Name and Civic Administration Status of Town	Location Code No.	Name of Taluka/Mahal	Area (in Sq.Kms.)	Number of Households including Houseless households (in 1981 Census)	Population and Growth Rate		
						1901	1911	1921
1	2	3	4	5	6	7	8	9
1	III Deesa (NP)	8/III	Deesa	8.43	7,293	11,047	7,117 (-35.58)	7,218 (+1.42)
2	V Kanodar (VP)	8/II	Palanpur	7.88	1,199	*	*	*
3	II Palanpur (M)	8/I	Palanpur	14.92	11,843	17,799	17,221 (-3.25)	17,843 (+3.61)
4	III Radhanpur (NP)	8/IV	Radhanpur	36.95	4,085	11,879	11,567 (-2.63)	9,902 (-14.39)
5	IV Tharad (VP)	8/V	Tharad	22.24	2,508	*	*	*

* Not classified as Town during relevant Census.

TOWN DIRECTORY

I

Growth History

Population of Town at the Censuses of						Density (in 1981 Census)	Sex Ratio			Sl. No.
1931	1941	1951	1961	1971	1981		1961 Census	1971 Census	1981 Census	
10	11	12	13	14	15	16	17	18	19	1
9,019 (+24.95)	5,638 (-37.49)	10,646 (+88.83)	18,891 (+77.45)	28,324 (+49.93)	41,730 (+47.33)	4,950	913	916	925	1
*	*	*	*	5,275	6,688 (+26.79)	849	—	985	953	2
20,347 (+14.08)	21,643 (+6.37)	22,629 (+4.78)	29,139 (+28.77)	42,114 (+44.53)	61,262 (+45.47)	4,106	906	933	931	3
11,225 (+13.36)	11,959 (+6.54)	11,970 (+0.09)	15,058 (+25.80)	18,360 (+21.93)	21,134 (+15.11)	572	952	963	939	4
*	*	6,584	7,566 (+14.91)	8,361 (+10.51)	13,354 (+59.72)	600	970	915	941	5

STATEMENT

Physical Aspects and

Sl. No.	Class and Name of Town	Physical Aspects			Name of and Road	
		Rainfall (in mm)	Temperature (in centigrade)		State HQs.	District HQs.
			Maximum	Minimum		
1	2	3	4	5	6	7
1	III Deesa	495.7	45.5	5.9	Gandhinagar (175.0)	Palanpur (30.0)
2	V Kanodar	251.0	45.0	9.0	Gandhinagar (120.0)	Palanpur (13.0)
3	II Palanpur	454.0	39.0	12.0	Gandhinagar (130.0)	Palanpur (0)
4	III Radhanpur	412.8	42.2	10.7	Gandhinagar (195.0)	Palanpur (113.0)
5	IV Tharad	325.1	45.5*	5.9*	Gandhinagar (261.0)	Palanpur (87.0)

Note :

The Temperature data for Deesa has been obtained from the Director General of Observatories, Meteorological Department, Government of India. For the rest of the towns the data have been obtained locally. The Rainfall data have been obtained locally.

* As the Temperature figures for Tharad town is not available the temperature figures of Deesa which is the nearest town has been adopted.

TOWN DIRECTORY

II

Location of Towns, 1979

Distance (in Kms.) from					
Sub-Division/Taluka/ Mahal HQs.	Nearest City with Population of One Lakh and more	Railway Station	Bus Route	Navigable River/ Canal (if within 10 Kms.)	Sl. No.
8	9	10	11	12	1
Palanpur/Deesa (30.0) (0)	Ahmadabad (168.0)	Deesa (0)	Deesa (0)	..	1
Palanpur / Palanpur (13.0) (13.0)	Ahmadabad (130.0)	Umerdeshi (3.0)	Kanodar (0)	..	2
Palanpur / Palanpur (0) (0)	Ahmadabad (141.0)	Palanpur (0)	Palanpur (0)	..	3
Radhanpur / Radhanpur (0) (0)	Ahmadabad (165.0)	Radhanpur (0)	Radhanpur (0)	..	4
Tharad /Tharad (0) (0)	Ahmadabad (236.0)	Deesa (70.0)	Tharad (0)	..	5

STATEMENT

Municipal Finance,

Sl. No.	Class and Name of Town	Civic Administration Status (in 1980)	Receipt (in Rs. '00)						
			Receipt through Taxes, etc.	Revenue derived from Municipal Properties and Power apart from Taxation	Government Grant	Loan	Advance	Other Sources (Specify)	Total Receipt
1	2	3	4	5	6	7	8	9	10
1	III Deesa	NP	17,720	3,100	2,000	..	..	20,020	42,840
2	V Kanodar	VP	150	120	30	..	20	..	320
3	II Palanpur	M	22,780	2,970	5,500	2,910	5,100	26,740	66,000
4	III Radhanpur	NP	5,790	2,161	4,034	3,500	306	..	15,791
5	IV Tharad	VP	300	..	..	..	..	..	300

TOWN DIRECTORY

III

1978–79

Expenditure (in Rs. '00)							Class and Name of Town	Sl. No.
General Administration	Public Safety	Public Health and Conveniences	Public Works	Public Institutions	Others (Specify)	Total Expenditure		
11	12	13	14	15	16	17	2	1
9,550	1,410	5,700	3,960	3,110	19,710	43,440	IIII Deesa	1
40	10	70	200	20	..	340	V Kanodar	2
1,960	150	11,380	4,940	2,210	45,360	66,000	II Palanpur	3
1,241	..	9,738	987	..	838	12,804	III Radhanpur	4
181	11	33	434	..	1,230	1,889	IV Tharad	5

STATEMENT

Civic and Other

Sl. No.	Class and Name of Town	Civic Administration Status (in 1980)	Population	Scheduled Castes and Scheduled Tribes Population	Road Length (in Kms.)	System of Sewerage	Number of Latrines		
							Water Borne	Service	Others
1	2	3	4	5	6	7	8	9	10
1	III Deesa	NP	41,730	SC 3,701 ST 1,575	PR (24.01) KR (4.20)	OSD	282	89	..
2	V Kanodar	VP	6,688	SC 870 ST 6	PR (2.00) KR (2.00)	OSD	..	..	200
3	II Palanpur	M	61,262	SC 6,546 ST 1,592	PR (26.57) KR (19.62)	S,OSD	1,363	126	17
4	III Radhanpur	NP	21,134	SC 1,898 ST 593	PR (7.00) KR (32.00)	OSD	48	4	40
5	IV Tharad	VP	13,354	SC 2,979 ST 512	PR (17.87) KR (25.98)	OSD	4	18	..

TOWN DIRECTORY

IV

Amenities, 1979

Method of Disposal of Night Soil	Protected Water Supply		Fire Fighting Service	Electrification (Number of Connections)					Sl. No.
	Source of Supply	System of Storage with Capacity in Litres (in brackets)		Domestic	Industrial	Commercial	Road Lighting (Points)	Others	
11	12	13	14	15	16	17	18	19	1
WB,ST	T	OHT (1,363,000)	Yes	2,087	123	580	1,750	64	1
WB	T	16,400	Palanpur (12.0)	646	46	128	156	73	2
WB,S	T,W	2,000,000	Yes	9,488	1,040	973	2,400	—	3
WB	T,W	OHT (280,500)	Deesa (62.00)	1,386	36	382	565	3	4
WB,ST	T,W	828,400	Deesa (70.0)	1,500	10	..	130	5	5

1981 CENSUS

STATEMENT

Civic and Other Amenities

Sl. No.	Class and Name of Town	Name of Slum	Area of Slum (in sq.kms.)	Population of Slum	Paved Roads (in Kms.)	System of Sewerage
1	2	3	4	5	6	7
1	II Palanpur	..	..	..	Not Reported by	

TOWN DIRECTORY

IV (A)

in Notified Slums, 1979

Number of Latrines				Method of Disposal of Night Soil	No. of Tap Points/Public Hydrants installed for Supply of Protected Water	Electrification (No. of Connections)			Sl. No.
Private			Community			Domestic	Road Lighting (Points)	Others	
Water Borne	Service	Others							
8	9	10	11	12	13	14	15	16	1
Municipal Authority			..	..	..	..	..	..	1

STATEMENT

Medical, Educational, Recreational and

Sl. No.	Class and Name of Town	Population	Medical Facilities		Educational			
			Hospitals/ Dispensaries/T.B. Clinics, etc.	Beds in Medical Institutions noted in Column 4	Arts/Science/ Commerce Colleges (of Degree Level and above)	Medical Colleges	Engineering Colleges	Polytechnics
1	2	3	4	5	6	7	8	9
1	III Deesa	41,730	H (1) D (5) NH (1) FC (1) O (4)	32 20	AC (1)	Ahmadabad (168.0)	Ahmadabad (168.0)	Patan (90.0)
2	V Kanodar	6,688	HC (1) NH (1) FC (1) O (1)	12 6 3 3	Palanpur (13.0)	Ahmadabad (130.0)	Ahmadabad (130.0)	Patan (60.0)
3	II Palanpur	61,262	H (1) TB (1) NH (1) FC (1) O (1)	120 .. 14 ... 81	ACS (1)	Ahmadabad (141.0)	Ahmadabad (141.0)	Patan (60.0)
4	III Radhanpur	21,134	H (1) D (8) HC (1) NH (1) FC (1)	8 44 4 11 2	Patan (70.0)	Ahmadabad (165.0)	Ahmadabad (165.0)	Patan (70.0)
5	IV Tharad	13,354	H (1) HC (1) NH (1) FC (1)	30 6 11	Deesa (70.0)	Ahmadabad (238.0)	Ahmadabad (238.0)	Patan (160.0)

Note:

In Gujarat state the levels of Education are classified as under:

(i) Primary (From standard I to VII passed)

(ii) Secondary Matriculation (From standard VIII to X passed)

(iii) Higher Secondary (From standard XI to XII passed) Hence the details under Col. 13 are not shown.

TOWN DIRCECTORY

V

Cultural Facilities, 1979

Facilities							Number of Recreational and Cultural Facilities				Sl No.
Recognised Shorthand, Typewriting and Vocational Training Institutions	Higher Secondary, Intermediate/ PUC (Pre-University College/ Junior College Level)	Secondary/ Matriculation	Junior Secondary/ Middle Schools	Primary Schools	Adult Literacy Classess/ Centres, Others (Specify)	Working Women's Hostels with Number of Seats	Stadia	Cinema	Auditoria/ Drama/ Community Halls	Public Libraries including Reading Rooms	
10	11	12	13	14	15	16	17	18	19	20	1
Palanpur (30.0)	3	3	..	3	..	..	...	2	2	RR (2)	1
Palanpur (13.0)	1	1	..	2	2	..	..	..	..	RR (1)	2
6	6	7	..	23	..	..	..	2	1	PL (3) RR	3
Patan (70.0)	2	2	..	7	1	..	..	2	...	PL (1)	4
1	1	1	..	4	..	..	..	1	...	PL (1)	5

STATEMENT

Trade, Commerce, Industry

Sl. No.	Class and Name of Town	Name of Three Most Important Commodities Imported			Name of Three Most Important Exported	
		1st	2nd	3rd	1st	2nd
1	2	3	4	5	6	7
1	III Deesa	Patoto Seeds	Iron,Brass Raw Material	Cloth	Potatoes	Printed Cloths
2	V Kanodar	Cotton Yarn	Sugar	Rice	Cloth	Whcat
3	II Palanpur	Raw Diamond	Iron Products	Cloth/Medicine	Diamond	Perfumes
4	III Radhanpur	Foodgrains	Essentiai Commodities	Utensils	Pulses	Cotton
5	IV Tharad	Cloth	Edible Oil	Foodgrains	Cumin seeds	Bajri

Commodities	Name of Three Most Important Commodities Manufactured			Number of Banks	Number of Agricultural Credit Societies	Number of Non-Agri-cultural Credit Societies	Sl. No.
3rd	1st	2nd	3rd				
8	9	10	11	12	13	14	1
Foodgrains	Leather Shoes	Caster Oil	Machinery Parts (Brass)	6	..	..	1
Bajri	Cloth	..	..	1	2	..	2
Soap,Bidies	Diamond	Perfumes	Soap ,Bidies	11	1	9	3
Oilseeds	Soap	Cotton	Oilseeds	6	1	7	4
Castor Seeds	Papad	Leather Shoes	Wood	2	1	1	5

APPENDIX

TOWNS SHOWING THEIR OUTGROWTH WITH POPULATION

Sl. No.	Name of the Town with Location Code	Population of Core Town	Outgrowth	Population Outgrowth
1	2	3	4	5
..	..	Nil	..	..

PART XIII-B

PRIMARY CENSUS ABSTRACT

Location Code No.	District/ Taluka/ Mahal	Total Rural Urban	Area in Km.²	No. of Occupied Residential Houses	No. of House-holds	Total Population (including Institutional and Houseless Population)		
						P	M	F
1	2	3	4	5	6	7	8	9
8	BANAS KANTHA DISTRICT	T	*12,703.0	286,330	289,072	1,667,914	857,319	810,595
		R	*12,612.6*	*259,477*	*262,144*	*1,523,746*	*782,700*	*741,046*
		U	*90.4*	*26,853*	*26,928*	*144,168*	*74,619*	*69,549*
1	Palanpur Taluka	T	1,473.1	55,998	56,807	307,683	157,292	150,391
		R	1,450.3	42,999	43,765	239,733	122,136	117,597
		U	22.8	12,999	13,042	67,950	35,156	32,794
2	Vadgam Taluka	T	564.6	26,315	26,620	138,752	69,883	68,869
		R	564.6	26,315	26,620	138,752	69,883	68,869
		U	..	..	..	..	..	..
3	Deesa Taluka	T	1,481.5	42,137	42,432	260,532	134,047	126,485
		R	1,473.1	34,865	35,139	218,802	112,364	106,438
		U	8.4	7,272	7,293	41,730	21,683	20,047
4	Kankrej Taluka	T	795.5	23,816	23,875	147,201	75,782	71,429
		R	795.5	23,816	23,875	147,201	75,782	71,419
		U	..	..	..	..	..	..
5	Radhanpur Taluka	T	595.7	13,944	13,982	81,174	41,850	39,324
		R	558.7	9,863	9,897	60,040	30,949	29,091
		U	37.0	4,081	4,085	21,134	10,901	10,233
6	Santalpur Taluka	T	1,347.8	12,599	12,687	72,619	37,693	34,926
		R	1,347.8	12,599	12,687	72,619	37,693	34,926
		U	..	..	..	..	..	..
7	Deodar Taluka	T	1,011.5	23,026	23,453	145,075	75,254	69,821
		R	1,011.5	23,026	23,454	145,075	75,254	69,821
		U	..	..	..	..	..	..
8	Vav Taluka	T	1,711.8	21,946	22,024	122,915	63,637	59,278
		R	1,711.8	21,946	22,024	122,915	63,637	59,278
		U	..	..	..	..	..	..
9	Tharad Taluka	T	1,357.9	23,303	23,501	147,830	76,158	71,672
		R	1,335.7	20,802	20,993	134,476	69,279	65,197
		U	22.2	2,501	2,508	13,354	6,879	6,475
10	Dhanera Taluka	T	1,188.5	25,058	25,309	142,288	73,397	68,891
		R	1,188.5	25,058	25,309	142,288	73,397	68,891
		U	..	..	..	..	..	..
11	Danta Taluka	T	860.4	18,188	18,382	101,845	52,326	49,519
		R	860.4	18,188	18,382	101,845	52,326	49,519
		U	..	..	..	..	..	..

* These represent provisional 'geographical area' figures supplied by the Surveyor General. Figures for urban area are those supplied by the local bodies. Area figures for rural area are derived by substracting the urban area from the total area of the District. The total of the area figures of the Talukas/Mahals will not tally with the district figures because the former represent 'land use' area and are derived from the figures supplied by the Director of Land Records.

Scheduled Castes		Scheduled Tribes		Literates		Total Rural Urban	District/ Taluka/ Mahal	Location Code No.
M	F	M	F	M	F			
10	11	12	13	14	15	3	2	1
							BANAS KANTHA DISTRICT	**8**
86,993	**83,148**	**57,508**	**54,428**	**292,193**	**92,110**	T		
78,722	*75,425*	*55,261*	*52,397*	*244,592*	*66,065*	*R*		
8,271	*7,723*	*2,247*	*2,031*	*47,601*	*26,045*	*U*		
							Palanpur Taluka	**1**
15,223	**14,480**	**19,163**	**17,823**	**74,669**	**30,478**	T		
11,402	10,885	18,312	17,076	50,494	16,645	R		
3,821	3,595	851	747	24,175	13,833	U		
							Vadgam Taluka	**2**
11,847	**11,393**	**1,472**	**1,377**	**36,962**	**14,825**	T		
11,847	11,393	1,472	1,377	36,962	14,825	R		
..	..	--	..	..	..	U		
							Deesa Taluka	**3**
12,174	**11,721**	**3,013**	**2,712**	**42,458**	**12,558**	T		
10,294	9,900	2,187	1,963	29,345	5,606	R		
1,880	1,821	826	749	13,113	6,952	U		
							Kankrej Taluka	**4**
5,299	**5,160**	**117**	**125**	**22,594**	**6,249**	T		
5,299	5,160	117	125	22,594	6,249	R		
--	..	--	..	..	--	U		
							Radhanpur Taluka	**5**
3,522	**3,418**	**918**	**849**	**16,061**	**5,583**	T		
2,536	2,506	611	563	9,391	2,108	R		
986	912	307	286	6,670	3,475	U		
							Santalpur Taluka	**6**
2,548	**2,539**	**472**	**425**	**9,527**	**2,564**	T		
2,548	2,539	472	425	9,527	2,564	R		
--	--	..	..	..	--	U		
							Deodar Taluka	**7**
6,339	**6,135**	**1,234**	**1,114**	**19,793**	**4,789**	T		
6,339	6,135	1,234	1,114	19,793	4,789	R		
--	..	--	..	..	--	U		
							Vav Taluka	**8**
9,342	**8,775**	**499**	**433**	**15,194**	**2,572**	T		
9,342	8,775	499	433	15,194	2,572	R		
..	..	--	..	..	..	U		
							Tharad Taluka	**9**
9,844	**9,339**	**1,957**	**1,769**	**18,627**	**3,360**	T		
8,260	7,944	1,694	1,520	14,984	1,575	R		
1,584	1,395	263	249	3,643	1,785	U		
							Dhanera Taluka	**10**
8,614	**8,092**	**5,202**	**4,844**	**20,271**	**4,292**	T		
8,614	8,092	5,202	4,844	20,271	4,292	R		
..	..	..	--	--	..	U		
							Danta Taluka	**11**
2,241	**2,096**	**23,461**	**22,957**	**16,037**	**4,840**	T		
2,241	2,096	23,461	22,957	16,037	4,840	R		
--	..	..	..	..	..	U		

MAIN

Location Code No.	District/ Taluka/ Mahal	Total Rural Urban	Total Main Workers (I-IX)		Cultivators (I)		Agricultural Labourers (II)		Household Industry-Manufacturing, Processing, Servicing and Repairs [V(a)]	
			M	F	M	F	M	F	M	F
1	2	3	16	17	18	19	20	21	22	23
8	BANAS KANTHA DISTRICT	T	450,815	54,735	272,809	21,233	69,859	24,031	10,949	1,690
		R	*415,686*	*51,864*	*270,971*	*21,017*	*68,121*	*23,677*	*9 661*	*1,302*
		U	*35,129*	*2,871*	*1,838*	*216*	*1,738*	*354*	*1,288*	*388*
1	Palanpur Taluka	T	80,610	11,755	35,685	4,456	12,433	4,241	2,412	736
		R	63,973	10,193	35,182	4,442	12,109	4,180	1,806	416
		U	16,637	1,562	503	14	324	61	606	320
2	Vadgam Taluka	T	35,076	7,433	15,744	2,525	8,644	3,025	1,766	356
		R	35,076	7,433	15,744	2,525	8,644	3,025	1,766	356
		U	—	..	—	..	..	..	..	—
3	Deesa Taluka	T	69,166	7,335	43,681	2,376	10,558	4,175	1,007	89
		R	58,980	6,724	43,256	2,350	9,663	4,009	610	51
		U	10,186	611	425	26	895	166	397	38
4	Kankrej Taluka	T	40,579	5,019	24,934	1,172	9,295	3,410	686	50
		R	40,579	5,019	24,934	1,172	9,295	3,410	686	50
		U	..	—	..	..	..	..	..	..
5	Radhanpur Taluka	T	22,102	2,915	11,116	705	4,342	1,756	544	36
		R	16,859	2,408	10,554	596	4,050	1,660	371	16
		U	5,243	507	562	109	292	96	173	20
6	Santalpur Taluka	T	20,260	2,179	11,431	765	3,598	765	504	89
		R	20,260	2,179	11,431	765	3,598	765	504	89
		U	..	..	..	..	..	..	..	..
7	Deodar Taluka	T	40,300	4,809	26,929	2,352	6,367	2,044	1,109	74
		R	40,300	4,809	26,929	2,352	6,367	2,044	1,109	74
		U	..	—	..	..	..	..	—	—
8	Vav Taluka	T	35,398	2,302	26,386	906	4,607	1,186	659	55
		R	35,398	2,302	26,386	906	4,607	1,186	659	55
		U	..	..	..	..	—	..	—	..
9	Tharad Taluka	T	40,311	2,552	31,212	1,627	3,878	711	706	34
		R	37,248	2,361	30,864	1,560	3,651	680	594	24
		U	3,063	191	348	67	227	31	112	10
10	Dhanera Taluka	T	39,646	5,306	26,957	3,002	4,072	1,627	1,130	89
		R	39,646	5,306	26,957	3,002	4,072	1,627	1,130	89
		U	..	..	..	..	..	..	..	..
11	Danta Taluka	T	27,367	3,130	18,734	1,347	2,065	1,091	426	82
		R	27,367	3,130	18,734	1,347	2,065	1,091	426	82
		U	..	..	..	—	..	..	..	..

W O R K E R S

Other Workers [III, IV, V(b) & VI to IX]		Marginal Workers		Non-Workers		Total Rural Urban	District/ Taluka/ Mahal	Location Code No.
M	F	M	F	M	F			
24	25	26	27	28	29	3	2	1
							BANAS KANTHA DISTRICT	**8**
97,198	**7,781**	**5,603**	**87,258**	**400,901**	**668,602**	T		
66,933	*5,868*	*5,264*	*86,292*	*361,750*	*602,890*	*R*		
30,265	*1,913*	*339*	*966*	*39,151*	*65,712*	*U*		
							Palanpur Taluka	**1**
30,080	**2,322**	**423**	**6,695**	**76,259**	**131,941**	T		
14,876	1,155	294	6,191	57,869	101,213	R		
15,204	1,167	129	504	18,390	30,728	U		
							Vadgam Taluka	**2**
8,922	**1,527**	**359**	**5,974**	**34,448**	**55,462**	T		
8,922	1,527	359	5,974	34,448	55,462	R		
..	..	..	..	..	..	U		
							Deesa Taluka	**3**
13,920	**695**	**252**	**6,576**	**64,629**	**112,574**	T		
5,451	314	177	6,296	53,207	93,418	R		
8,469	381	75	280	11,422	19,156	U		
							Kankrej Taluka	**4**
5,664	**387**	**664**	**10,174**	**34,539**	**56,226**	T		
5,664	387	664	10,174	34,539	56,226	R		
..	..	..	..	..	..	U		
							Radhanpur Taluka	**5**
6,100	**418**	**260**	**3,142**	**19,488**	**33,267**	T		
1,884	136	254	3,037	13,836	23,646	R		
4,216	282	6	105	5,652	9,621	U		
							Santalpur Taluka	**6**
4,727	**560**	**663**	**5,724**	**16,770**	**27,023**	T		
4,727	560	663	5,724	16,770	27,023	R		
..	..	..	..	..	..	U		
							Deodar Taluka	**7**
5,895	**339**	**1,038**	**15,883**	**33,916**	**49,129**	T		
5,895	339	1,038	15,883	33,916	49,129	R		
..	..	..	..	..	..	U		
							Vav Taluka	**8**
3,746	**155**	**365**	**7,859**	**27,874**	**49,117**	T		
3,746	155	365	7,859	27,874	49,117	R		
..	..	..	..	..	..	U		
							Tharad Taluka	**9**
4,515	**180**	**711**	**10,668**	**35,136**	**58,452**	T		
2,139	97	582	10,591	31,449	52,245	R		
2,376	83	129	77	3,687	6,207	U		
							Dhanera Taluka	**10**
7,487	**588**	**608**	**9,979**	**33,143**	**53,606**	T		
7,487	588	608	9,979	33,143	53,606	R		
..	..	..	..	..	..	U		
							Danta Taluka	**11**
6,142	**610**	**260**	**4,584**	**24,699**	**41,805**	T		
6,142	610	260	4,584	24,699	41,805	R		
..	..	..	..	..	..	U		

DISTRICT
PRIMARY CENSUS ABSTRACT
(SCHEDULED CASTES)

Location Code No.	District/ Taluka/ Mahal	Total Rural Urban	No. of Households with SC Member	Total SC Population (including Institutional and Houseless Population)			Literates			MAIN Total Main Workers (I-IX)			MAIN Cultivators (I)		
				P	M	F	P	M	F	P	M	F	P	M	F
1	2	3	4	5	6	7	8	9	10	11	12	13	14	15	16
8	BANAS KANTHA DISTRICT	T	30,615	170,141	86,993	83,148	37,392	29,518	7,874	49,433	42,311	7,122	17 933	16,800	1,133
		R	*27,611*	*154,147*	*78,722*	*75,425*	*31,256*	*25,044*	*6,212*	*45,348*	*38,655*	*6 693*	*17,797*	*16,672*	*1,125*
		U	*3,004*	*15,994*	*8,271*	*7,723*	*6,136*	*4,474*	*1,662*	*4,085*	*3,656*	*429*	*136*	*128*	*8*
1	Palanpur Taluka	T	5,754	29,703	15,223	14,480	10,979	8,109	2,870	8,187	6,893	1,294	1,013	935	78
		R	4,319	22,287	11,402	10,885	7,508	5,678	1,830	6,250	5,196	1,054	1,010	932	78
		U	1,435	7,416	3,821	3,595	3,471	2,431	1,040	1,937	1,697	240	3	3	..
2	Vadgam Taluka	T	4,643	23,240	11,847	11,393	8,451	6,151	2,300	6,827	5,355	1,472	567	536	31
		R	4,643	23,240	11,847	11,393	8,451	6,151	2,300	6,827	5,355	1,472	567	536	31
		U	..	..	..	..	..	..	..	..	..	..	..	..	..
3	Deesa Taluka	T	3,992	23,895	12,174	11,721	3,960	3,224	736	6,920	5,997	923	2,729	2,606	123
		R	3,354	20,194	10,294	9,900	2,720	2,327	393	5,983	5,161	822	2,710	2,587	123
		U	638	3,701	1,880	1,821	1,240	897	343	937	836	101	19	19	..
4	Kankrej Taluka	T	1,836	10,459	5,299	5,160	1,967	1,599	368	3,162	2,590	572	852	830	22
		R	1,836	10,459	5,299	5,160	1,967	1,599	368	3,162	2,590	572	852	830	22
		U	..	..	..	..	..	..	..	..	..	..	..	..	..
5	Radhanpur Taluka	T	1,120	6,940	3,522	3,418	2,114	1,654	460	1,847	1,593	254	554	514	40
		R	768	5,042	2,536	2,506	1,306	1,050	256	1,387	1,180	207	536	497	39
		U	352	1,898	986	912	808	604	204	460	413	47	18	17	1
6	Santalpur Taluka	T	898	5,087	2,548	2,539	951	814	137	1,405	1,228	177	477	472	35
		R	898	5,087	2,548	2,539	951	814	137	1,405	1,228	177	477	472	35
		U	..	..	..	..	..	..	..	..	..	..	..	..	..
7	Deodar Taluka	T	2,067	12,474	6,339	6,135	1,667	1,412	255	3,725	3,176	549	1,703	1,544	159
		R	2,067	12,474	6,339	6,135	1,667	1,412	255	3,725	3,176	549	1,703	1,544	159
		U	..	..	..	..	..	..	..	..	..	..	..	..	..
8	Vav Taluka	T	3,277	18,117	9,342	8,775	1,889	1,765	124	5,641	5,027	614	3,370	3,194	176
		R	3,277	18,117	9,342	8,775	1,889	1,765	124	5,641	5,027	614	3,370	3,194	176
		U	..	..	..	..	..	..	..	..	..	..	..	..	..
9	Tharad Taluka	T	3,090	19,183	9,844	9,339	1,994	1,846	148	5,505	5,059	446	3,597	3,401	196
		R	2,511	16,204	8,260	7,944	1,377	1,304	73	4,754	4,349	405	3,501	3,312	189
		U	579	2,979	1,584	1,395	617	542	75	751	710	41	96	89	7
10	Dhanera Taluka	T	3,014	16,706	8,614	8,092	2,314	2,050	264	5,010	4,296	714	2,702	2,433	269
		R	3,014	16,706	8,614	8,092	2,314	2,050	264	5,010	4,296	714	2,702	2,433	269
		U	..	..	..	..	..	..	..	..	..	..	..	..	..
11	Danta Taluka	T	924	4,337	2,241	2,096	1,106	894	212	1,204	1,097	107	369	365	4
		R	924	4,337	2,241	2,096	1,106	894	212	1,204	1,097	107	369	365	4
		U	..	..	..	..	..	..	..	..	..	..	..	..	..

CENSUS ABSTRACT

CASTES

WORKERS

Agricultural Labourers (II)			Household Industry-Manufacturing, Processing, Servicing and Repairs [V (a)]			Other Workers [III, IV, V (b) & VI to IX]			Marginal Workers			Non-Workers			Location Code No.
P	M	F	P	M	F	P	M	F	P	M	F	P	M	F	
17	18	19	20	21	22	23	24	25	26	27	28	29	30	31	1
															8
19,262	14,774	4,488	2,826	2,252	574	9,412	8,485	927	9,517	674	8,843	111,191	44,008	67,183	
18,962	*14,508*	*4,454*	*2,462*	*1,957*	*505*	*6,127*	*5,518*	*609*	*9,288*	*623*	*8,665*	*99,511*	*39,444*	*60,067*	
300	*266*	*34*	*364*	*295*	*69*	*3,285*	*2,967*	*318*	*229*	*51*	*178*	*11,680*	*4,564*	*7,116*	
3,119	2,434	685	821	594	227	3,234	2,930	304	719	47	672	20,797	8,283	12,514	1
3,030	2,357	673	694	509	185	1,516	1,398	118	654	42	612	15,383	6,164	9,219	
89	77	12	127	85	42	1,718	1,532	186	65	5	60	5,414	2,119	3,295	
3,899	2,857	1,042	1,019	769	250	1,342	1,193	149	1,097	114	983	15,316	6,378	8,938	2
3,899	2,857	1,042	1,019	769	250	1,342	1,193	149	1,097	114	983	15,316	6,378	8,938	
..	..	..	..	..	..	..	..	..	..	..	..	..	..	..	
2,941	2,272	669	205	190	15	1,045	929	116	777	48	729	16,198	6,129	10,069	3
2,785	2,132	653	91	82	9	397	360	37	653	19	634	13,558	5,114	8,444	
156	140	16	114	108	6	648	569	79	124	29	95	2,640	1,015	1,625	
1,815	1,314	501	110	87	23	385	359	26	714	38	676	6,583	2,671	3,912	4
1,815	1,314	501	110	87	23	385	359	26	714	38	676	6,583	2,671	3,912	
..	..	..	..	..	..	..	..	..	..	..	..	..	..	..	
597	448	149	76	61	15	620	570	50	308	17	291	4,785	1,912	2,873	5
592	443	149	37	34	3	222	206	16	299	17	282	3,356	1,339	2,017	
5	5	..	39	27	12	398	364	34	9	..	9	1,429	573	856	
495	405	90	58	55	3	375	326	49	513	55	458	3,169	1,265	1,904	6
495	405	90	58	55	3	375	326	49	513	55	458	3,169	1,265	1,904	
..	..	..	..	..	..	..	..	..	..	..	..	..	..	..	
1,507	1,161	346	139	129	10	376	342	34	1,507	60	1,447	7,242	3,103	4,139	7
1,507	1,161	346	139	129	10	376	342	34	1,507	60	1,447	7,242	3,103	4,139	
..	..	..	..	..	..	..	..	..	..	..	..	..	..	..	
1,964	1,547	417	57	56	1	250	230	20	1,276	86	1,190	11,200	4,229	6,971	8
1,964	1,547	417	57	56	1	250	230	20	1,276	86	1,190	11,200	4,229	6,971	
..	..	..	..	..	..	..	..	..	..	..	..	..	..	..	
1,141	938	203	128	112	16	639	608	31	1,375	101	1,274	12,303	4,684	7,619	9
1,091	894	197	44	37	7	118	106	12	1,344	84	1,260	10,106	3,827	6,279	
50	44	6	84	75	9	521	502	19	31	17	14	2,197	857	1,340	
1,400	1,081	319	171	162	9	737	620	117	1,072	72	1,000	10,624	4,246	6,378	10
1,400	1,081	319	171	162	9	737	620	117	1,072	72	1,000	10,624	4,246	6,378	
..	..	..	..	..	..	..	..	..	..	..	..	..	..	..	
384	317	67	42	37	5	409	378	31	159	36	123	2,974	1,108	1,866	11
384	317	67	42	37	5	409	378	31	159	36	123	2,974	1,108	1,866	
..	..	..	..	..	..	..	..	..	..	..	..	..	..	..	

DISTRICT
PRIMARY CENSUS ABSTRACT
(SCHEDULED TRIBES)

Location Code No.	District/ Taluka/ Mahal	Total Rural Urban	No. of Households with ST Member	Total ST Population (including Institutional and Houseless Population)			Literates			MAIN Total Main Workers (I-IX)			MAIN Cultivators (I)		
				P	M	F	P	M	F	P	M	F	P	M	F
1	2	3	4	5	6	7	8	9	10	11	12	13	14	15	16
8	**BANAS KANTHA DISTRICT**	T	18,812	111 936	57,508	54,428	8,928	7,927	1,001	35,600	30,924	4,676	21,656	20,189	1,467
		R	*17,984*	*107,658*	*55,261*	*52,397*	*8,097*	*7,288*	*809*	*34,383*	*29,808*	*4,575*	*21,586*	*20,120*	*1,466*
		U	*828*	*4,278*	*2,247*	*2,031*	*831*	*639*	*192*	*1,217*	*1,116*	*101*	*70*	*69*	*1*
1	**Palanpur Taluka**	T	6,152	36,986	19,163	17,823	2,993	2,624	369	12,266	10,506	1,760	6,691	6,310	381
		R	5,823	35,388	18,312	17,076	2,569	2,330	233	11,801	10,073	1,728	6,687	6,306	381
		U	329	1,598	851	747	424	294	130	465	433	32	4	4	..
2	**Vadgam Taluka**	T	560	2,849	1,472	1,377	449	402	47	985	780	205	112	109	3
		R	560	2,849	1,472	1,377	449	402	47	985	780	205	112	109	3
		U	..	..	..	..	..	..	..	..	..	..	..	..	..
3	**Deesa Taluka**	T	984	5,725	3,013	2,712	560	509	51	1,802	1,576	226	592	547	45
		R	708	4,150	2,187	1,963	348	317	31	1,362	1,180	182	585	541	44
		U	276	1,575	826	749	212	192	20	440	396	44	7	6	1
4	**Kankrej Taluka**	T	42	242	117	125	29	23	6	97	74	23	8	8	..
		R	42	242	117	125	29	23	6	97	74	23	8	8	..
		U	..	..	..	..	..	..	..	..	..	..	..	..	..
5	**Radhanpur Taluka**	T	328	1,767	918	849	352	291	61	529	458	71	167	166	1
		R	201	1,174	611	563	190	166	24	360	307	53	141	140	1
		U	127	593	307	286	162	125	37	169	151	18	26	26	..
6	**Santalpur Taluka**	T	181	897	472	425	97	96	1	346	283	63	63	59	4
		R	181	897	472	425	97	96	1	346	283	63	63	59	4
		U	..	..	..	..	..	..	..	..	..	..	..	..	..
7	**Deodar Taluka**	T	368	2,348	1,234	1,114	107	99	8	870	734	136	242	241	1
		R	368	2,348	1,234	1,114	107	99	8	870	734	136	242	241	1
		U	..	..	..	..	..	..	..	..	..	..	..	..	..
8	**Vav Taluka**	T	176	932	499	433	62	57	5	316	274	42	106	104	2
		R	176	932	499	433	62	57	5	316	274	42	106	104	2
		U	..	..	..	..	..	..	..	..	..	..	..	..	..
9	**Tharad Taluka**	T	613	3,726	1,957	1,769	154	143	11	1,234	1,099	135	561	516	45
		R	517	3,214	1,694	1,520	121	115	6	1,091	963	128	528	483	45
		U	96	512	263	249	33	28	5	143	136	7	33	33	..
10	**Dhanera Taluka**	T	1,774	10,046	5,202	4,844	496	450	46	2,997	2,753	244	1,355	1,336	19
		R	1,774	10,046	5,202	4,844	496	450	46	2,997	2,753	244	1,355	1,336	19
		U	..	..	..	..	..	..	..	..	..	..	..	..	..
11	**Danta Taluka**	T	7,634	46,418	23,461	22,957	3,629	3,233	396	14,158	12,387	1,771	11,759	10,793	966
		R	7,634	46,418	23,461	22,957	3,629	3,233	396	14,158	12,387	1,771	11,759	10,793	966
		U	..	..	..	..	..	..	..	..	..	..	..	..	..

CENSUS ABSTRACT

TRIBES

WORKERS															
Agricultural Labourers (II)			Household Industry–Manufacturing, Processing, Servicing and Repairs [V(a)]			Other Workers [III, IV, V(b) & VI to IX]			Marginal Workers			Non-Workers			Location Code No.
P	M	F	P	M	F	P	M	F	P	M	F	P	M	F	
17	18	19	20	21	22	23	24	25	26	27	28	29	30	31	1
															8
10,236	7,625	2,611	135	106	29	3,573	3,004	569	5,570	367	5,203	70,766	26,217	44,849	
10,048	*7,464*	*2,584*	*134*	*105*	*29*	*2,615*	*2,119*	496	*5,531*	*358*	*5,173*	*67,744*	*25,095*	*42,649*	
188	*161*	*27*	*1*	*1*	..	*958*	*885*	*73*	*39*	*9*	*30*	*3,022*	*1,122*	*1,900*	
4,263	**3,094**	**1,169**	**14**	**11**	**3**	**1,298**	**1,091**	**207**	**1,056**	**86**	**970**	**23,664**	**8,571**	**15,093**	**1**
4,247	3,078	1,169	14	11	3	853	678	175	1,046	85	969	22,541	8,154	14,387	
16	16	..	..	..	..	445	413	32	10	1	9	1,123	417	706	
657	**478**	**179**	**1**	**1**	..	**215**	**192**	**23**	**91**	**15**	**76**	**1,773**	**677**	**1,096**	**2**
657	478	179	1	1	..	215	192	23	91	15	76	1,773	677	1,096	
..	..	..	..	..	..	..	..	..	..	..	..	..	..	..	
786	**631**	**155**	**1**	**1**	..	**423**	**397**	**26**	**84**	**9**	**75**	**3,839**	**1,428**	**2,411**	**3**
678	546	132	..	..	..	99	93	6	58	3	55	2,730	1,004	1,726	
108	85	23	1	1	..	324	304	20	26	6	20	1,109	424	685	
72	**51**	**21**	**1**	**1**	..	**16**	**14**	**2**	**15**	..	**15**	**130**	**43**	**87**	**4**
72	51	21	1	1	..	16	14	2	15	..	15	130	43	87	
..	..	..	..	..	..	..	..	..	..	..	..	..	..	..	
203	**151**	**52**	–	..	..	**159**	**141**	**18**	**78**	**3**	**75**	**1,160**	**457**	**703**	**5**
202	150	52	–	..	..	17	17	..	78	3	75	736	301	435	
1	1	..	..	..	–	142	124	18	..	..	..	424	156	268	
148	**126**	**22**	**2**	**2**	..	**133**	**96**	**37**	**89**	**17**	**72**	**462**	**172**	**290**	**6**
148	126	22	2	2	..	133	96	37	89	17	72	462	172	290	
..	..	..	..	..	..	..	..	..	..	..	..	..	..	..	
596	**463**	**133**	**1**	**1**	..	**31**	**29**	**2**	**284**	**4**	**280**	**1,194**	**496**	**698**	**7**
596	463	133	1	1	..	31	29	2	284	4	280	1,194	496	698	
..	..	..	..	..	..	..	..	..	..	..	..	..	..	..	
179	**142**	**37**	**7**	**7**	..	**24**	**21**	**3**	**29**	**1**	**28**	**587**	**224**	**363**	**8**
179	142	37	7	7	..	24	21	3	29	1	28	587	224	363	
..	..	..	..	..	..	..	..	..	..	..	..	..	..	..	
573	**490**	**83**	..	..	..	**100**	**93**	**7**	**328**	**34**	**294**	**2,164**	**824**	**1,340**	**9**
510	431	79	..	..	..	53	49	4	325	32	293	1,798	699	1,099	
63	59	4	..	..	..	47	44	3	3	2	1	366	125	241	
1,201	**1,058**	**143**	**50**	**47**	**3**	**391**	**312**	**79**	**1,081**	**101**	**980**	**5,968**	**2,348**	**3,620**	**10**
1,201	1,058	143	50	47	3	391	312	79	1,081	101	980	5,968	2,348	3,620	
..	..	..	..	..	..	..	..	..	..	..	..	..	..	..	
1,558	**941**	**617**	**58**	**35**	**23**	**783**	**618**	**165**	**2,435**	**97**	**2,338**	**29,825**	**10 977**	**18,848**	**11**
1,558	941	617	58	35	23	783	618	165	2,435	97	2,338	29,825	10,977	18,848	
..	..	..	–	..	..	..	..	..	..	..	..	..	..	..	

VILLAGE/TOWNWISE
PRIMARY CENSUS ABSTRACT

TALUKA
PALANPUR

Location Code No.	Name of Village/ Urban Agglomeration/ Town/ Ward	Area of Village in hectares & of Town/ Ward in Km.2	No. of Occupied Residential Houses	No. of Households	Total Population (including Institutional and Houseless Population)			Scheduled Castes		Scheduled Tribes		Literates	
					P	M	F	M	F	M	F	M	F
1	2	3	4	5	6	7	8	9	10	11	12	13	14
8	**BANAS KANTHA DISTRICT**												
	Total	**Km.2 *12,703.0**	**286,330**	**1,667,914**	**289,072**	**857,319**	**810,595**	**86,993**	**83,148**	**57,508**	**54,428**	**292,193**	**92,110**
	Rural	*Km.2 12,612.6*	*259,477*	*1,523,746*	*262,144*	*782,700*	*741,046*	*78,722*	*75,425*	*55,261*	*52,397*	*244,592*	*66,065*
	Urban	*Km.2 90.4*	*26,853*	*144,168*	*26,928*	*74,619*	*69,549*	*8,271*	*7,723*	*2,247*	*2,031*	*47,601*	**26,045**
1	**PALANPUR TALUKA**												
	Total	**Km.2 1,473.1 Hectares (147,310.10)**	**55,998**	**307,683**	**56,807**	**157,252**	**150,391**	**15,223**	**14,480**	**19,163**	**17,823**	**74,669**	**30,478**
	Rural	*Km.2 1,450.3 Hectares (145,032.42)*	*42,999*	*239,733*	*43,765*	*122,136*	*117,597*	*11,402*	*10,885*	*18,312*	*17,076*	*50,494*	*16,645*
	Urban	*Km.2 22.8*	*12,999*	*67,950*	*13,042*	*35,156*	*32,794*	*3,821*	*3,595*	*851*	*747*	*24,175*	*13,833*
	RURAL AREAS												
1	Vaghoria	984.55	65	65	397	194	203	2	2	146	157	30	2
2	Khara	491.64	161	161	899	472	427	39	35	69	48	59	11
3	Manpuria	536.36	171	171	1,037	511	526	5	6	..	..	28	5
4	Awala (Arniwada)	1,056.13	86	86	477	245	232	2	3	151	140	35	..
5	Vera	1,499.55	93	93	553	283	270	..	..	270	255	18	8
6	Ghanta	917.05	68	81	515	265	250	7	8	207	206	27	..
7	Kapasia	5,300.39	444	445	2,605	1,352	1,253	76	70	691	616	173	34
8	Sonwadi	953.72	97	101	687	349	338	..	..	301	293	24	1
9	Isvani	709.54	32	32	201	108	93	..	..	90	76	..	..
10	Savania	434.60	56	56	313	149	164	..	..	90	95	1	1
11	Khari	1,428.52	94	94	675	342	333	..	..	286	282	20	..
12	Zaba	61.78	20	20	149	70	79	..	..	70	79	..	..
13	Rabaria	380.87	134	137	873	437	436	..	..	427	428	63	..
14	Dabheli	912.82	79	79	643	329	314	..	..	308	300	33	3
15	Gadhada	499.81	134	134	906	468	438	20	14	..	..	202	50
16	Awal	1,477.26	292	292	1,552	790	762	47	39	147	160	215	54
17	Juniroh	303.43	156	168	846	433	413	26	27	219	205	99	18
18	Amirgadh	918.47	709	715	3,650	1,898	1,752	90	80	80	78	872	371
19	Kakwada	321.16	84	84	491	266	225	12	7	59	47	46	3
20	Kidotar	630.79	315	318	1,758	911	847	87	74	147	132	219	36

* These represent provisional 'geographical area' figures supplied by the Surveyor General. Figures for urban area are those supplied by the local bodies. Area figures for rural area are derived by substracting the urban area from the total area of the District. The total of the area figures of the Talukas/Mahals will not tally with the district figures because the former represent 'land use' area and are derived from the figures supplied by the Director of Land Records.

MAIN WORKERS														
Total Main Workers (I-IX)		Cultivators (I)		Agricultural Labourers (II)		Household Industry–Manufacturing, Processing, Servicing and Repairs [V (a)]		Other Workers [III, IV, V (b) & VI to IX]		Marginal Workers		Non-Workers		Location Code No.
M	F	M	F	M	F	M	F	M	F	M	F	M	F	
15	16	17	18	19	20	21	22	23	24	25	26	27	28	1
450,815	54,735	272,809	21,233	69,859	23,981	10,949	1,690	97,198	7,781	5,603	87,258	400,901	668,602	8
415,686	*51,864*	*270,971*	*21,017*	*68,121*	*23,627*	*9,661*	*1,302*	*66,933*	*5,868*	*5,264*	*86,292*	*361,750*	*602,890*	
35,129	*2,871*	*1,838*	*216*	*1,738*	*354*	*1,288*	*388*	*30,265*	*1,913*	*339*	*966*	*39,151*	*65,712*	
80,610	11,755	35,685	4,456	12,433	4,241	2,412	736	30,80	2,322	423	6,695	76,259	131,941	1
63,973	*10,193*	*35,182*	*4,442*	*12,109*	*4,180*	*1,806*	*416*	*14,876*	*1,155*	*294*	*6,191*	*57,869*	*101,213*	
16,637	*1,562*	*503*	*14*	*324*	*61*	*606*	*320*	*15,204*	*1,167*	*129*	*504*	*18,390*	*30,728*	
111	..	84	..	26	..	–	..	1	..	..	95	83	108	1
245	3	188	3	48	..	3	..	6	..	..	45	227	379	2
314	3	244	..	60	3	..	..	10	..	..	..	197	523	3
136	..	48	..	78	..	7	..	3	..	..	1	109	231	4
138	18	97	2	40	16	..	–	1	..	..	1	145	251	5
136	3	51	..	56	..	..	..	29	3	1	16	128	231	6
703	10	481	1	134	5	7	..	81	4	1	130	648	1,113	7
186	18	97	..	86	18	..		3	..	..	35	163	285	8
71	12	31	..	32	11	..	..	8	1	..	7	37	74	9
98	20	55	2	43	17	–	1	..	..	..	..	51	144	10
215	126	124	1	90	125	..	..	1	..	..	..	127	207	11
47	40	39	32	7	8	..	..	1	–	1	12	22	27	12
264	236	227	179	22	48	4	1	11	8	26	31	147	169	13
165	2	91	2	63	..	4	..	7	–	..	..	164	312	14
248	16	186	15	34	–	4	1	24	..	9	35	211	387	15
385	67	271	25	64	37	6	4	44	1	3	100	402	595	16
251	24	94	2	136	22	–	..	21	..	..	34	182	355	17
943	94	235	14	168	60	76	8	464	12	16	41	939	1,617	18
149	112	108	25	36	85	..	–	5	2	..	1	117	112	19
469	111	288	19	152	86	–	..	29	6	..	6	442	730	20

Location Code No.	Name of Village/ Urban Agglomeration/ Town/ Ward	Area of Village in hectares & of Town/ Ward in Km.2	No. of Occupied Residential Houses	No. of Households	Total Population (including Institutional and Houseless Population)			Scheduled Castes		Scheduled Tribes		Literates	
					P	M	F	M	F	M	F	M	F
1	2	3	4	5	6	7	8	9	10	11	12	13	14
21	Jorapura (Amirgadh)	110.44	34	34	184	96	88	2	2	8	4	21	8
22	Sarotra	686.25	390	390	1,991	1,050	941	180	179	138	117	486	107
23	Kalimati	166.07	136	137	652	315	337	3	2	244	252	72	48
24	Laxmipura (Amirgadh)	171.31	58	58	300	159	141	..	..	13	14	16	10
25	Balundra	391.86	141	141	864	435	429	41	46	99	111	86	8
26	Juni Sarotri	267.13	117	117	592	313	279	5	1	187	153	69	28
27	Jobal Gadh	701.48	606	608	3,447	1,874	1,573	56	55	45	42	946	412
28	Deri	363.78	137	137	744	381	363	7	11	246	227	92	23
29	Umarkot	627.26	146	146	835	436	399	..	..	174	140	154	37
30	Karaza	3,107.31	156	166	903	476	427	19	16	..	..	161	20
31	Chekhala	472.85	..	..	..	*Uninhabited*		..	..	..	..	..	..
32	Juvol	142.30	38	38	215	111	104	15	14	..	..	4	..
33	Ranawas	1,295.75	235	235	1,222	641	581	76	62	89	75	212	33
34	Bhatamal Nani	302.00	46	46	311	159	152	..	..	9	11	76	16
35	Rampura Karza	1,042.42	120	120	667	348	319	14	23	4	2	82	29
36	Banta Wada	410.54	62	62	351	182	169	16	10	15	19	41	9
37	Rajpuria	166.80	47	47	258	135	123	..	..	99	91	19	3
38	Jetbi	2,285.90	528	530	2,790	1,468	1,322	181	156	233	197	446	61
39	Zanzarwav	294.99	68	68	369	186	183	5	5	16	18	56	45
40	Ambapani	437.00	36	36	280	138	142	..	..	87	83	13	2
41	Mandalia	101.31	28	28	167	82	85	..	..	80	82	6	1
42	Rabaran	109.51	47	47	314	163	151	..	..	160	149	14	2
43	Khajuria	721.64	47	47	288	156	132	..	..	150	131	18	3
44	Dholia	992.07	251	251	1,667	849	818	..	1	763	744	92	31
45	Bhamaria	479.92	56	56	389	205	184	..	..	201	181	65	6
46	Ghangho	685.12	85	85	575	294	281	..	..	284	274	41	6
47	Khunia	1,120.83	155	155	937	481	456	..	..	441	413	28	..
48	Khapa	2,214.93	160	160	1,006	525	481	..	..	477	443	36	..
49	Dungarpura	350.03	87	87	456	242	214	..	..	45	49	88	18
50	Nichlo Bandh	237.76	42	42	308	156	152	..	..	114	111	48	11
51	Uplo Bandh	767.78	112	112	619	323	296	..	..	323	296	29	..
52	Karmadi	655.44	47	47	314	154	160	..	..	154	160	..	..
53	Dhanpura (Dholia)	223.54	138	138	800	403	397	2	2	..	..	118	13
54	Dabhela	1,163.17	330	330	1,777	884	893	94	92	51	47	273	47
55	Ajapur Mota	564.48	77	77	453	238	215	..	..	236	214	51	6
56	Surela	492.40	55	55	320	158	162	6	1	113	113	11	..
57	Ajapur Vanka	703.96	72	72	604	296	308	1	1	273	286	60	2
58	Kansara	1,121.81	108	108	898	459	439	..	..	459	439	31	..
59	Vagdadi	529.09	74	74	558	263	295	24	32	255	287	27	22
60	Kotda (Chandgadh)	325.48	114	133	637	334	303	13	15	27	24	119	15
61	Pirojpur (Tankani)	455.27	101	123	607	304	303	22	18	15	49	118	14
62	Antroli	1,054.71	395	407	2,079	1,059	1,020	64	66	3	1	248	24
63	Bhatamal Moti	881.02	289	296	1,546	802	744	114	97	18	14	369	54
64	Akedi	637.17	118	131	645	334	311	26	26	87	82	136	42
65	Ramsida (Chhapra)	1,535.29	218	218	1,317	664	653	88	87	..	..	171	15
66	Vaghrol	997.63	262	267	1,395	716	679	151	154	3	10	235	63
67	Bhakhar Moti	2,075.98	388	388	2,511	1,265	1,246	49	54	..	..	300	31
68	Jorapura Bhakhar	120.73	46	46	320	165	155	..	..	..	..	63	7
69	Bhakhar Nani	1,350.92	200	200	1,202	619	583	79	60	..	..	174	4
70	Kotda (Bhakhar)	382.21	164	164	834	442	392	20	24	..	..	166	19

PRIMARY CENSUS ABSTRACT

MAIN WORKERS														
Total Main Workers (I-IX)		Cultivators (i)		Agricultural Labourers (ii)		Household Industry-Manufacturing, Processing, Servicing and Repairs [V (a)]		Other Workers [III, IV, V(b) & VI to IX]		Marginal Workers		Non-Workers		Location Code No.
M	F	M	F	M	F	M	F	M	F	M	F	M	F	
15	16	17	18	19	20	21	22	23	24	25	26	27	28	1
60	57	32	13	28	44	..	..	..	..	..	..	36	31	21
539	70	334	7	52	39	14	16	139	8	..	..	511	871	22
167	61	77	..	77	61	..	..	13	..	..	21	148	255	23
88	19	60	4	28	15	..	..	—	..	..	..	71	122	24
224	10	154	6	33	1	9	..	28	3	25	62	186	357	25
182	31	146	22	15	6	..	..	21	3	..	..	131	248	26
881	78	193	..	242	58	51	2	395	18	..	1	993	1,494	27
230	35	142	9	83	25	1	..	4	1	..		151	328	28
233	12	141	11	77	1	1	..	14	..	..	3	203	384	29
227	5	166	4	57	1	..	..	4	..	..	2	249	420	30
..		..	..	..	..	*Uninhabite*	..	..	..	..	..	..	—	31
70	13	32	3	26	9	..	..	12	1	..		41	91	32
380	8	205	2	97	2	10	..	68	4	..	17	261	556	33
73	14	39	..	27	4	.	..	7	10	..	1	86	137	34
218	10	190	3	10	4	..	..	18	3	..	183	130	126	35
97	45	47	3	47	42	1	..	2	..	..	14	85	110	36
77	24	32	..	37	24	..	..	8		..	..	58	99	37
763	70	509	12	187	55	6	1	61	2	1	317	704	935	38
124	2	105	1	.	..	..	..	19	1	..	..	62	181	39
74	..	37	..	37	..	..	..	..	..	..	..	64	142	40
49	2	36	2	13	..	..	..	..	..	..	..	33	83	41
97	.	84	..	13	..	..	..	..	..	..	..	66	151	42
68	1	64	1		..	..	..	4	.	..	—	88	131	43
427	4	384	..	11	..	..	..	32	4	..	..	422	814	44
112	..	43	..	65	..	..	..	4	..	..	..	93	184	45
159	48	117	15	17	6	2	..	23	27	.	..	135	233	46
294	..	262	..	7	..	—	..	25	..	..	..	187	456	47
277	101	213	2	46	99	..	..	18	..	1	4	247	376	48
130	31	73	7	39	22	..	..	18	2	8	16	104	167	49
71	18	54	..	13	18	—	—	4	..	16	16	69	118	50
190	73	134	2	50	71	..	..	6	..	..	..	133	223	51
105	22	82	..	23	22	..	..	.	..	..	..	49	138	52
220	7	160	1	33	6	7	..	20	..	..	..	183	390	53
509	5	434	2	43	3	9	..	23	..	..	8	375	880	54
137	..	99	..	35	..	..	..	3	..	..	..	101	215	55
94	1	66	1	8	..	1	..	19	..	..	69	64	101	56
153	..	124	..	27	..	1	..	1	..	..	..	143	308	57
243	..	227	..	13	..	..	..	3	..	..	..	216	439	58
133	1	82	..	48	1	..	..	3	..	..	..	130	294	59
168	49	95	9	68	40	..	—	5	..	..	..	166	254	60
181	2	63	..	72	2	..	..	46	..	..	..	123	301	61
621	35	487	1	60	31		..	74	3	..	..	438	985	62
478	287	246	77	114	172	16	1	102	37	—	..	324	457	63
206	9	107	..	42	..	..	2	57	7	..	30	128	272	64
336	..	248	..	29	..	..	..	59	..	..	..	328	653	65
364	11	214	1	88	9	..	..	62	1	1	1	351	667	66
668	18	570	1	73	16	6	..	19	1	..	5	597	1,223	67
85	.	65	..	10	..	..	..	10	..	..	1	80	154	68
348	9	264	..	61	9	14	..	9	..	..	..	271	574	69
256	59	197	39	43	20	1	..	15	..	..	..	186	333	70

Location Code No.	Name of Village/ Urban Agglomeration/ Town/ Ward	Area of Village in hectares & of Town/ Ward in Km.2	No. of Occupied Residential Houses	No. of Households	Total Population (including Institutional and Houseless Population)			Scheduled Castes		Scheduled Tribes		Literates	
					P	M	F	M	F	M	F	M	F
1	2	3	4	5	6	7	8	9	10	11	12	13	14
71	Madana (Dangia)	1,042.45	313	318	1,773	900	873	93	94	..	..	313	57
72	Dangia	1,018.03	340	354	1,812	966	846	25	31	52	46	518	112
73	Vadhana	693.96	249	251	1,277	650	627	55	65	..	..	183	38
74	Delwada	441.30	175	181	1,010	501	509	60	65	..	..	238	38
75	Bhutedi	809.60	233	252	1,203	644	559	68	77	34	27	315	87
76	Badarpura (Bhutedi)	289.89	99	101	472	248	224	16	25	..	..	91	11
77	Rajpur (Pakhanva)	521.76	125	125	652	343	309	54	45	102	86	98	13
78	Sangla	224.80	111	111	507	264	243	57	62	47	35	104	10
79	Malana	1,804.61	531	532	2,747	1,418	1,329	192	191	168	163	621	160
80	Hebatpur	383.76	123	130	584	299	285	37	41	31	35	135	54
81	Jaspuria	167.74	140	157	853	434	419	39	35	72	58	201	41
82	Chitra Sani	1,842.54	621	621	3,708	1,940	1,768	228	187	329	203	1,070	562
83	Malpuria	188.36	58	58	304	165	139	..	..	33	23	76	33
84	Ranpuria	182.82	..	..	..	*Uninhabited*		..	..				..
85	Ukarda	125.80	63	63	327	176	151	15	18	67	52	64	6
86	Hasanpur	735.52	173	173	999	526	473	23	18	52	46	161	36
87	Rampura Vadia	361.31	52	52	331	166	165	..	..	71	74	56	22
88	Merwada (Mahajan)	256·18	7	7	21	13	8	..	..	11	8	1	..
89	Khemarajia	880.98	46	46	390	203	187	..	..	196	182	24	4
90	Virampur	3,992.80	521	530	2,807	1,527	1,280	74	39	123	37	420	110
91	Kanpur	1,064.99	227	227	1,431	700	731	1	1	680	720	23	6
92	Kangora	808.56	73	73	427	218	209	..	..	218	209	4	..
93	Khapara	1,196.83	86	86	518	258	260	15	13	191	197	6	5
94	Gavra	576.47	60	60	405	222	183	1	..	213	175	31	..
95	Ganji	1,737.49	137	141	870	479	391	1	..	478	391	..	..
96	Ghoda	1,291.94	113	113	715	362	353	..	..	317	302	6	..
97	Chikanvas	859.13	131	141	1,078	554	524	3	3	522	508	42	7
98	Dabhchitra	704.24	32	32	208	105	103	..	..	105	103	..	..
99	Tadholi	449.01	43	43	304	156	148	..	..	150	145	3	..
100	Dhanpura	2,552.76	343	343	1,920	1,000	920	..	..	759	723	26	..
101	Pedcholi	519.11	109	109	788	419	369	..	..	408	359	38	3
102	Bhayla	790.03	73	73	454	236	218	..	..	192	187	25	1
103	Hathidra	3,496.32	260	298	1,877	925	952	14	21	394	408	158	5
104	Pedagara	415.82	97	104	548	287	261	42	42	11	7	137	48
105	Jadial	609.04	41	41	247	134	113	11	11	..	..	39	3
106	Malan	1,968.47	1,193	1,215	6,008	3,004	3,004	527	486	113	92	1,405	472
107	Vasda (Fatepur)	253.46	94	94	480	262	218	43	33	..	..	108	15
108	Vasda (Mujpur)	265.47	56	56	307	153	154	28	28	..	..	72	16
109	Manpur (Karjada)	213.84	78	78	393	208	185	38	25	24	21	86	32
110	Sangra	383.20	235	236	1,340	686	654	56	54	8	2	369	142
111	Asmapura (Karjoda)	121.44	77	77	384	193	191	16	17	..	..	74	6
112	Karjoda	768.46	320	324	1,710	871	839	121	123	107	97	422	129
113	Songadh	168.41	162	162	797	410	387	75	76	72	60	230	91
114	Khemana	323.35	174	176	984	499	485	52	51	79	70	276	119
115	Varwadia	93.25	28	28	135	59	76	3	6	12	15	37	18
116	Lumna	510.31	200	201	960	492	468	142	139	..	..	242	48
117	Pakhanwa	225.05	55	55	286	147	139	..	..	66	56	34	7
118	Moria	525.60	177	190	972	496	476	66	67	..	..	229	62
119	Parpada	*	115	115	578	283	295	46	53	..	..	117	35
120	Angola	405.76	107	123	651	332	319	66	59	10	8	128	28

* Included in the area of Badarpura Village.

MAIN WORKERS														
Total Main Workers (I-IX)		Cultivators (I)		Agricultural Labourers (II)		Household Industry–Manufacturing, Processing, Servicing and Repairs [V(a)]		Other Workers [III, IV, V(b) & VI to IX]		Marginal Workers		Non-Workers		Location Code No
M	F	M	F	M	F	M	F	M	F	M	F	M	F	
15	16	17	18	19	20	21	22	23	24	25	26	27	28	1
499	90	325	18	53	33	37	21	84	18	..	50	401	733	71
486	30	274	4	79	17	22	..	111	9	1	69	479	747	72
396	19	265	12	67	2	3	..	61	5	..	..	254	608	73
268	10	167	..	38	9	..	..	63	1	3	27	230	472	74
327	33	193	4	69	17	12	9	53	3	..	86	317	440	75
153		114	..	8	..	3	..	28	..	..	29	95	195	76
176	4	85	3	45	..	9	..	37	1	1	57	166	248	77
153	1	62	..	63	1	4	..	24		1	32	110	210	78
796	121	312	88	93	19	16	1	375	13	..	1	622	1,207	79
164	36	44	..	78	20	..	..	42	16	..	..	135	249	80
226	8	121	4	78	4	5	..	22	..	..	..	208	411	81
846	198	194	7	156	17	26	1	470	166	..	1	1,094	1,569	82
84	34	53	19	20	11	..	..	11	4	..	22	81	83	83
..	..	..	..	..	..	*Uninhabited*	..	..	..	..	..	..	..	84
73	10	41	7	14	2	7	1	11	..	12	29	91	112	85
276	156	214	47	42	108	2	..	18	1	..	5	250	312	86
91	24	73	18	11	6	2	..	5	..	..	..	75	141	87
8	5	1	..	6	5	..	..	1	..	..	..	5	3	88
98	..	93	..	2	..	..	..	3	..	..	..	105	187	89
888	56	591	11	135	30	23	..	139	15	..	91	639	1,133	90
360	8	276	1	71	7	2	..	11	..	..	..	340	723	91
144	1	144	1	..	..	..	..	..	..	..	..	74	208	92
155	48	99	..	30	42	..	..	26	6	..	..	103	212	93
121	55	91	..	25	53	..	..	5	2	..	..	101	128	94
284	96	264	88	19	8	..	..	1	..	..	..	195	295	95
225	9	153	1	38	4	..	..	34	4	..	114	137	230	96
309	8	204	..	83	8	..	..	22	..	..	2	245	514	97
71	..	71	..	..	..	..	..	..	..	..	..	34	103	98
88	36	56	..	30	36	..	..	2	..	..	..	68	112	99
569	111	451	3	62	108	..	..	56	..	..	..	431	809	100
305	..	305	..	..	..	..	..	..	..	..	19	114	350	101
128	..	95	..	15	.	1	..	17	..	..	..	108	218	102
487	5	174	..	189	2	..	1	124	2	26	315	412	632	103
138	36	77	6	37	27	..	..	24	3	..	2	149	223	104
62	41	53	39	4	2	..	..	5	..	..	..	72	72	105
1,683	521	713	291	314	139	66	8	590	83	13	432	1,308	2,051	106
158	..	101	..	52	..	..	..	5	..	..	..	104	218	107
82	..	56	..	16	..	..	..	10	..	..	..	71	154	108
118	40	52	11	33	21	6	2	27	6	..	..	90	145	109
348	86	174	57	59	15	13	1	102	13	..	2	338	566	110
110	1	61	1	39	..	..	..	10	..	..	4	83	186	111
483	46	192	12	170	24	28	5	93	5	..	21	388	772	112
209	20	53	2	70	12	..	..	86	6	5	41	196	326	113
274	6	126	..	68	3	2	1	78	2	1	35	224	444	114
43	10	17	3	12	7	..	..	14	..	..	..	16	66	115
287	56	161	31	31	3	9	8	86	14	9	201	196	211	116
89	4	33	..	49	..	..	..	7	4	..	..	58	135	117
293	77	173	48	63	26	..	..	57	3	3	19	200	380	118
173	..	71	..	57	..	4	..	41	..	..	12	110	283	119
179	8	112	7	31	1	20	..	16	..	..	..	153	311	120

Location Code No.	Name of Village/ Urban Agglomeration/ Town/ Ward	Area of Village in hectares & of Town/ Ward in Km.2	No. of Occupied Residential Houses	No. of Households	Total Population (including Institutional and Houseless Population)			Scheduled Castes		Scheduled Tribes		Literates	
					P	M	F	M	F	M	F	M	F
1	2	3	4	5	6	7	8	9	10	11	12	13	14
121	Kushakal	710.11	250	259	1,341	701	640	43	60	29	24	292	61
122	Chandisar	2,129.30	896	896	5,143	2,712	2,431	233	188	176	134	1,472	504
123	Mota	1,277.22	508	509	2,929	1,493	1,436	115	116	..	..	766	95
124	Samdhi Ranajivas	697.13	284	284	1,650	817	833	75	86	..	..	287	68
125	Sundha	884.06	289	301	1,619	810	809	61	68	..	..	425	161
126	Kumbhalmer	610.07	357	357	1,789	857	932	101	94	..	..	443	170
127	Khodla	1,036.42	456	464	2,484	1,235	1,249	91	124	..	..	604	166
128	Badarpur (Khodla)	329.65	118	118	680	354	326	69	70	..	..	225	89
129	Badarpura (Parpada)	517.18	99	99	475	258	217	..	..	..	..	110	21
130	Chadotar	1,289.19	698	725	3,896	1,954	1,942	139	152	4	3	902	284
131	Sadarpur	976.20	453	461	2,430	1,212	1,218	128	123	132	122	629	267
132	Aligedh	109.70	123	123	600	289	311	5	3	71	70	160	86
133	Dhaniana	264.26	107	110	532	278	254	9	6	8	4	125	30
134	Nalasar	544.35	201	209	1,097	557	540	150	141	16	17	244	57
135	Ambalial	278.61	148	160	826	432	394	97	79	63	52	216	53
136	Bhatwadi	168.52	24	24	135	71	64	16	9	..	..	44	14
137	Kumpar	163.52	35	43	218	117	101	22	16	23	15	59	18
138	Godh	1,426.21	54	54	335	173	162	..	..	..	..	70	19
139	Dhandha	1,929.84	510	518	2651	1,374	1,277	346	320	55	44	755	301
140	Vasan	679.14	341	346	1,908	994	914	76	65	..	..	473	118
141	Bhagal (Pipli)	398.57	175	200	1,046	533	513	92	53	33	25	270	96
142	Sambarada	104.69	56	62	310	153	157	58	60	.	..	92	63
143	Ambetha	338.53	109	109	531	274	257	40	39	3	2	134	18
144	Virpur	156.90	103	103	555	298	257	29	22	15	11	168	69
145	Akesan	689.03	172	208	1,075	562	513	91	91	..	..	233	46
146	Vedancha	1,081.65	639	640	3,151	1,541	1,610	194	201	..	..	798	347
147	Kumbhasan	1,409.87	751	762	3,981	1,928	2,053	216	217	51	44	1,167	557
148	Samdhi Motavas	1,979.28	566	566	3,660	1,841	1,819	84	63	..	..	384	47
149	Samdbinadhanivas	525.80	241	241	1,442	723	719	64	58	..	..	147	12
150	Vasani	272.46	110	110	619	315	304	10	12	..	..	74	7
151	Gadh	2,202.85	1,482	1,482	7,464	3,687	3,777	369	375	121	126	852	771
152	Salempura	337.40	197	197	984	460	524	49	56	..	..	1,242	103
153	Hoda	380.41	181	197	1,032	522	510	36	34	..	..	288	129
154	Bhavisana	292.33	219	226	1,328	686	642	38	38	4	2	353	132
155	Gathaman	1,153.53	510	510	2,941	1,490	1,451	97	82	..	..	804	255
156	Esbipura	158.43	32	32	183	97	86	3	6	..	..	38	14
157	Lalawada	573.02	277	280	1,399	751	648	138	135	15	18	371	122
158	Ratanpur	516.09	189	189	1,304	744	560	183	107	69	34	474	149
159	Merwada (Ratanpur)	375.61	149	151	799	394	405	72	73	..	11	196	52
160	Pimpli	676.13	275	275	1,385	703	682	129	127	..	..	333	110
161	Gola	1,056.51	443	443	2,404	1,241	1,163	227	223	35	43	678	262
162	Gopalpura	56.95	29	29	178	90	88	16	23	..	..	34	1
163	Manaka	415.98	158	168	999	541	458	143	138	..	..	309	109
164	Ruppura	227.19	103	103	573	314	259	111	96	..	..	142	55
165	Dhelana	469.26	199	199	1,061	519	542	135	145	12	18	273	73
166	Asmapura (Gola)	91.76	65	65	377	182	195	7	5	..	..	115	26
167	Semodra	343.51	192	192	1,023	486	537	101	115	7	2	240	93
168	Vagda	773.35	452	456	2,596	1,343	1,253	187	165	27	22	806	314
169	Jagana	2,020.71	966	1,032	5,016	2,554	2,462	358	324	24	24	1,478	558
170	Bhagal (Jagana)	393.70	466	484	3,256	1,638	1,618	227	207	..	..	1,007	479

PRIMARY CENSUS ABSTRACT

MAIN WORKERS														
Total Main Workers (I–IX)		Cultivators (I)		Agricultural Labourers (II)		Household Industry–Manufacturing, Processing, Servicing and Repairs [V(a)]		Other Workers [III, IV, V(b) & VI to IX]		Marginal Workers		Non-Workers		Location Code No.
M	F	M	F	M	F	M	F	M	F	M	F	M	F	
15	16	17	18	19	20	21	22	23	24	25	26	27	28	1
381	56	180	12	52	25	13	..	136	19	1	3	319	581	121
1,317	91	710	15	160	54	65	5	382	17	..	71	1,395	2,269	122
817	38	598	17	93	21	6	..	120	..	3	2	673	1,396	123
456	109	339	48	63	60	4	..	50	1	1	5	360	719	124
430	286	256	212	44	49	12	9	118	16	5	14	375	509	125
412	28	176	3	153	24	9	..	74	1	..	..	445	904	126
670	221	393	124	102	58	65	13	110	26	2	97	563	931	127
203	..	81	..	25	..	4	..	93	..	..	..	151	326	128
158	..	120	..	13	..	5	..	20	..	..	1	100	216	129
1,034	137	444	74	138	34	6	11	446	18	24	134	896	1,671	130
637	79	281	51	114	18	10	4	232	6	...	73	575	1,066	131
132	14	74	11	50	3	..	..	8	..	..	..	157	297	132
165	50	61	15	41	23	6	1	57	11	1	92	112	112	133
295	23	150	..	88	18	8	..	49	5	12	192	250	325	134
249	57	88	27	94	30	5	...	62	...	...	13	183	324	135
35	23	20	17	8	5	..	..	7	1	...	..	36	41	136
73	38	39	20	31	18	..	..	3	..	..	..	44	63	137
99	..	87	..	4	..	..	..	8	..	..	...	74	162	138
677	100	237	18	201	69	72	7	167	6	13	66	684	1,111	139
476	84	262	21	95	46	15	4	104	13	3	81	515	749	140
239	25	89	5	85	11	2	..	63	9	3	7	291	481	141
63	11	12	..	16	10	16	1	19	..	9	23	81	123	142
152	..	65	..	35	..	..	..	52	..	..	..	122	257	143
170	6	88	4	28	2	7	..	47	..	..	..	128	251	144
333	81	147	25	75	27	52	27	59	2	1	4	228	428	145
710	96	425	51	84	27	41	13	160	5	..	1	831	1,513	146
997	380	571	313	194	57	24	3	208	7	...	1	931	1,672	147
1,023	41	889	12	67	24	..	1	67	4	..	8	818	1,770	148
396	210	351	130	32	80	..	..	13	...	..	75	327	434	149
142	..	142	..	..	...	..	..	..	..	..	..	173	304	150
1,937	190	1,082	77	283	83	43	3	529	27	5	16	1,745	3,571	151
229	172	118	137	27	25	18	10	66	..	..	..	231	352	152
258	96	126	79	23	6	4	..	105	11	..	9	264	405	153
377	44	185	4	84	33	5	1	103	6	...	..	309	598	154
724	161	280	106	228	50	26	..	190	5	..	7	766	1,283	155
43	1	..	..	31	1	..	..	12	..	..	..	54	85	156
406	2	150	1	61	..	3	..	192	1	1	30	344	616	157
252	6	130	..	58	2	1	..	63	4	..	..	492	554	158
229	7	135	2	62	4	8	..	24	1	..	1	165	397	159
355	4	240	...	74	2	...	..	41	2	..	1	348	677	160
578	63	214	3	145	51	71	4	148	5	..	1	663	1,099	161
51	21	16	...	35	21	..	..	..	..	..	..	39	67	162
278	37	119	..	66	34	14	3	79	..	3	10	260	411	163
156	28	53	2	71	26	6	..	26	..	..	..	158	231	164
301	9	145	6	101	3	23	..	32	..	..	1	218	532	165
89	1	56	..	15	1	..	..	18	..	9	79	84	115	166
230	256	95	169	30	42	11	21	94	24	..	..	256	281	167
609	68	224	39	100	3	37	23	248	3	..	160	734	1,025	168
1,324	916	434	552	246	238	74	51	570	75	2	82	1,228	1,464	169
729	103	198	18	133	47	29	25	369	13	..	8	909	1,507	170

Location Code No.	Name of Village/ Urban Agglomeration/ Town/ Ward	Area of Village in hectares & of Town/ Ward in Km.2	No. of Occupied Residential Houses	No. of Households	Total Population (including Institutional and Houseless Population)			Scheduled Castes		Scheduled Tribes		Literates	
					P	M	F	M	F	M	F	M	F
1	2	3	4	5	6	7	8	9	10	11	12	13	14
171	Sagrosana	513.73	335	339	1,756	907	849	62	56	9	7	498	161
172	Gadalwada	523.82	256	262	1,384	700	684	112	113	13	9	365	137
173	Saripada	219.99	126	126	633	296	337	40	54	..	..	171	78
174	Khasa	521.14	294	301	1,562	805	757	87	98		..	429	162
175	Madana Gadh	2,130.81	955	959	4,826	2,335	2,491	173	137	146	146	1,019	382
176	Talepura (Madana)	150.00	56	57	415	207	208	..	..	...	..	108	52
177	Dalwada	391.86	324	372	2,085	1,042	1,043	100	115	..	..	278	122
178	Salla	479 02	387	387	2,097	1,072	1, 25	71	75	..	..	450	105
179	Sasam	1,546.61	602	602	2,996	1,443	1,553	130	145	..	..	481	182
180	Patosan	1,065.96	513	517	2,531	1,207	,324	164	188		..	585	212
181	Takarwada	1,039.33	552	575	2,892	1,423	1,469	83	83	40	53	813	336
182	Tokaria	334.73	260	260	1,464	732	732	48	53	115	89	323	69
183	Badarpura (Kalusana)	198.86	245	257	1,511	731	780	120	92	16	11	454	158
184	Vasna (Jagana)	546.51	241	241	1,351	708	643	88	75	...	..	421	135
185	Sedrasana	304.73	182	183	1,006	505	501	97	107	11	8	282	104
186	Jasleni	670.88	328	328	1,710	874	836	169	151	..	..	518	188
187	Kamalpur	227.73	199	199	1,090	546	544	42	36	65	67	342	156
188	Badargadh	681 58	473	478	2,768	1,302	1,466	149	128	134	142	794	332
189	Fatepur	246.46	131	131	713	351	362	31	32	1	...	198	54
190	Kharodia	271.12	111	111	597	311	286	23	21	3	1	136	34
191	Palanpur (Rural)	1,960.27	1,439	1,441	7,639	3,998	3,641	144	129	3	4	2,621	1,189
	URBAN AREAS												
8/I	**Palanpur (M)**	**Km.2 14.92**	**11,822**	**11,843**	**61,262**	**31,732**	**29,530**	**3,375**	**3,171**	**850**	**742**	**21,877**	**12,396**
	Ward No. I	N.A.	3,665	3,673	18,416	9,587	8,829	638	596	119	110	6,774	4,190
	II	N.A.	2,849	2,849	15,428	7,843	7,585	779	758	233	218	5,318	3,247
	III	N.A.	1,497	1,497	7,921	3,987	3,934	570	533	18	9	2 589	1,340
	IV	N.A.	2,419	2,432	12,299	6,650	5,649	1,038	945	331	279	4,524	1,774
	V	N.A.	1,392	1,392	7,198	3,665	3,533	350	339	149	126	2,672	1,845
8/II	**Kanodor (V.P.)**	**Km.2 7.88**	**1,177**	**1,199**	**6,688**	**3,424**	**3,264**	**446**	**424**	**1**	**5**	**2,298**	**1,437**
	Ward No. I	N.A.	1,177	1,199	6,688	3,424	3,264	446	424	1	5	2,298	1,437

PRIMARY CENSUS ABSTRACT

MAIN WORKERS														
Total Main Workers (I-IX)		Cultivators (I)		Agricultural Labourers (II)		Household Industry–Manufacturing, Processing, Servicing and Repairs [V(a)]		Other Workers [III IV, V(b) & VI to IX]		Marginal Workers		Non-Workers		Location Code No.
M	F	M	F	M	F	M	F	M	F	M	F	M	F	
15	16	17	18	19	20	21	22	23	24	25	26	27	28	1
479	16	191	7	63	3	12	..	213	6	5	281	423	552	171
336	16	136	3	97	4	19	6	84	3	..	90	364	578	172
129	80	60	43	37	37	1	..	31	..	..	..	167	257	173
433	12	129	2	100	1	37	6	167	3	..	6	372	739	174
1,102	158	632	75	165	63	67	7	238	13	1	67	1,232	2,266	175
110	1	64	..	34	1	..	..	12	..	..	.	97	207	176
589	46	279	26	112	15	14	2	184	3	..	125	452	872	177
604	43	379	2	111	37	42	..	72	4	..	43	468	939	78
722	69	479	35	146	25	22	1	75	8	..	243	721	1,241	179
635	49	406	18	112	3	28	24	89	4	..	4	572	1,271	180
736	113	345	19	96	67	40	..	255	27	..	160	687	1,196	181
354	51	212	31	114	20	..	..	28	..	..	133	378	548	182
324	33	153	1	51	12	19	4	101	16	..	112	407	635	183
338	5	180	1	50	3	4	..	104	1	..	2	370	636	184
242	3	65	..	58	2	17	1	102	..	..	116	263	382	185
462	109	203	79	50	10	44	11	165	9	..	117	412	610	186
280	160	172	54	47	20	9	5	52	81	..	7	266	377	187
495	45	235	24	123	21	7	..	130	..	..	15	807	1,406	188
163	30	60	1	22	5	4	4	77	20	5	153	183	179	189
127	142	58	105	20	27	6	..	43	10	.	..	184	144	190
2,074	107	565	69	20	11	11	2	1,478	25	1	79	1,923	3,455	191
15,106	**1,119**	**352**	**10**	**85**	**11**	**292**	**54**	**14,377**	**1,044**	**65**	**159**	**16,561**	**28,252**	**8/I**
4,711	324	144	5	6	4	58	12	4,503	303	26	62	4,850	8,443	I
3,736	213	67	5	35	1	66	3	3,568	204	5	19	4,102	7,353	II
1,524	214	24	..	1	4	106	31	1,793	179	21	39	2,042	3,681	III
3,048	265	111	..	38	2	51	5	2,848	258	12	28	3,590	5,356	IV
1,687	103	6	..	5	..	11	3	1,665	100	1	11	1,977	3,419	V
1,531	**443**	**151**	**4**	**239**	**50**	**314**	**266**	**827**	**123**	**64**	**345**	**1,829**	**2,476**	**8/II**
1,531	443	151	4	239	50	314	266	827	123	64	345	1,829	2,476	I

TALUKA
VADGAM

Location Code No.	Name of Village/ Urban Agglomeration/ Town/ Ward	Area of Village in hectares & of Town/ Ward in Km.2	No. of Occupied Residential Houses	No. of Households	Total Population (including Institutional and Houseless Population)			Scheduled Castes		Scheduled Tribes		Literates	
					P	M	F	M	F	M	F	M	F
1	2	3	4	5	6	7	8	9	10	11	12	13	14
2 VADGAM TALUKA													
	Total	**Km.2 564.6 Hectares (56,458.27)**	**26,315**	**26,620**	**138,752**	**69,883**	**68,869**	**11,847**	**11,393**	**1,472**	**1,377**	**36,962**	**14,825**
	Rural	*Km.2 564.6 Hectares (56,458.27)*	*26,315*	*26,620*	*138,752*	*69,883*	*68,869*	*11,847*	*11,393*	*1,472*	*1,377*	*36,962*	*14,825*
	Urban	..	..	..	..	..	..	..	..	..	..	..	..
	RURAL AREAS												
1	Basu	1,695 45	954	954	4,808	2,286	2,522	194	200	96	93	1,219	474
2	Changa	882.13	494	503	2,557	1,226	1,331	173	171	..	..	706	315
3	Chargwa'a	547.72	484	484	2,766	1,406	1,360	170	164	56	58	814	308
4	Sherpura(Majadar)	272.80	200	205	1,493	767	726	56	64	..	..	511	243
5	Majadar	782.61	905	924	5,157	2,489	2,668	367	352	..	..	1,380	487
6	Malosana	514.85	281	281	1,505	741	764	179	180	..	..	337	114
7	Bhangrodia	219.71	193	193	926	476	450	58	49	..	..	310	135
8	Vadgam	1,973.84	1,099	1,099	5,494	2,739	2,755	360	382	4	1	1,543	688
9	Islampura	67.76	44	54	365	183	182	..	..	..	..	116	26
10	Samsherpura	256.22	104	106	608	311	297	62	60	..	..	187	70
11	Bharod	363.01	166	166	855	429	426	102	91	..	..	187	62
12	Parkhadi	325.97	196	196	1,020	515	505	149	124	46	49	324	114
13	Chhaniana	660.78	278	287	1,467	771	696	196	157	..	..	396	151
14	Majatpur	342.77	89	97	558	291	267	20	10	22	10	124	58
15	Moteta	138.78	57	57	305	160	145	7	7	..	..	81	21
16	Jalotra	1,879.59	592	621	2,972	1,565	1,407	272	266	97	77	870	349
17	Dhanpura	109.90	44	44	214	102	112	10	10	9	8	39	7
18	Tnuvar	351.52	180	180	900	487	413	30	18	..	..	165	34
19	Dhori	667.44	178	184	823	420	403	7	9	..	..	194	12
20	Pavthi	606.35	74	74	422	226	196	28	25	..	..	86	22
21	Mumanvas	718.29	378	378	2,084	1,045	1,039	141	127	1	..	524	142
22	Amadpura (Mumanvas)	474.43	79	79	451	228	223	21	20	55	53	82	14
23	Motipura	221.11	64	64	389	195	194	..	..	171	172	33	6
24	Vagadadi	380.67	86	86	461	248	213	2	5	..	..	51	6
25	Andharia	462.83	158	159	901	455	446	11	15	..	..	143	8
26	Hatavad	308.89	108	114	655	327	328	80	74	14	12	168	55
27	Karnala	804.25	274	274	1,464	748	716	109	112	4	3	424	127
28	Kamalpura	101.03	21	21	104	52	52	..	..	8	7	28	5
29	Ghodial	819.00	295	308	1,601	829	772	81	57	23	14	382	117
30	Vansol	827.93	331	331	1,595	803	792	158	135	12	13	458	129
31	Hasanpur	227.92	96	97	633	347	286	53	48	..	..	211	78
32	Dhota	568.82	306	311	1,652	819	833	112	121	13	13	484	205
33	Varvadia	306.71	163	163	884	443	441	71	73	..	..	201	51
34	Limboi	310.28	127	127	651	334	317	106	96	..	..	167	72
35	Magarvada	1,061.99	574	574	2,903	1,425	1,478	215	220	..	..	807	310

MAIN WORKERS														
Total Main Workers (I-IX)		Cultivators (I)		Agricultural Labourers (II)		Household Industry-Manufacturing, Processing, Servicing and Repairs [V (a)]		Other Workers [III, IV, V (b) & VI to IX]		Marginal Workers		Non-Workers		Location Code No.
M	F	M	F	M	F	M	F	M	F	M	F	M	F	
15	16	17	18	19	20	21	22	23	24	25	26	27	28	1
														2
35,076	7,433	15,744	2,525	8,644	3,025	1,766	356	8,922	1,527	359	5,974	34,448	55,462	
35,076	*7,433*	*15,744*	*2,525*	*8,644*	*3,025*	*1,766*	*356*	*8,922*	*1,527*	*359*	*5,974*	*34,448*	*55,462*	
..	..	..	..	..	..	..	..	..	..	..	..	..	..	
1,014	435	506	183	147	137	43	13	318	102	1	189	1,271	1,898	1
603	179	240	59	128	80	35	10	200	30	9	203	614	949	2
704	306	277	46	91	57	21	5	315	198	2	67	700	987	3
370	13	228	7	66	2	3	4	73	..	..	..	397	713	4
1,174	567	505	349	215	129	51	30	403	59	1	71	1,314	2,030	5
345	49	167	16	49	14	40	18	89	1	4	162	392	553	6
234	7	111	3	52	1	39	1	32	2	..	..	242	443	7
1,368	144	498	4	249	91	43	13	578	36	1	2	1,370	2,609	8
97	17	85	4	11	13	..	..	1	..	..	..	86	165	9
149	72	65	40	31	27	6	4	47	1	2	25	160	200	10
230	17	91	..	82	13	15	4	42	..	..	10	199	399	11
261	41	98	4	78	26	18	10	67	1	2	18	252	446	12
384	15	111	..	102	8	34	3	137	4	3	3	384	678	13
168	127	98	62	67	64	..	..	3	1	..	..	123	140	14
80	1	61	..	12	1	..	..	7	..	..	1	80	143	15
828	289	195	33	326	233	16	3	291	20	..	2	737	1,116	16
55	12	29	2	23	10	..	..	3	..	..	..	47	100	17
314	7	213	1	79	5	..	..	22	1	..	18	173	388	18
192	19	163	11	6	6	..	..	23	2	..	6	228	378	19
129	9	82	..	17	..	..	9	30	..	..	2	97	185	20
474	142	282	81	51	53	45	1	96	7	18	116	553	781	21
101	..	60	..	7	..	..	..	34	..	..	..	127	223	22
92	5	30	..	60	5	..	..	2	..	..	..	103	189	23
161	16	139	7	7	9	..	..	15	..	..	1	87	196	24
209	5	158	2	28	3	..	..	23	..	1	..	245	441	25
167	2	87	..	50	..	12	..	18	2	..	136	160	190	26
402	139	208	99	138	39	6	..	50	1	..	..	346	577	27
29	5	21	2	6	..	..	..	2	3	..	..	23	41	28
458	64	230	7	133	49	20	4	75	4	..	..	371	708	29
419	*134*	*183*	34	113	*75*	32	18	91	7	14	83	370	575	30
164	..	69	..	87	..	..	..	8	..	..	93	183	193	31
410	104	197	68	89	33	18	1	106	2	..	53	409	676	32
245	38	101	..	130	38	..	..	14	..	..	..	198	403	33
159	38	70	13	57	23	16	1	16	1	..	..	175	279	34
679	70	287	12	99	17	47	24	246	17	98	655	648	753	35

Location Code No.	Name of Village/ Urban Agglomeration/ Town/ Ward	Area of Village in hectares & of Town/ Ward in Km.2	No. of Occupied Residential Houses	No. of Households	Total Population (including Institutional and Houseless Population)			Scheduled Castes		Scheduled Tribes		Literates	
					P	M	F	M	F	M	F	M	F
1	2	3	4	5	6	7	8	9	10	11	12	13	14
36	Timbachudi	520.31	245	247	1,255	612	643	112	117	9	10	346	151
37	Nalasar	303.97	203	203	1,068	518	550	131	128	..	..	300	140
38	Chhapi	677.13	919	919	4,985	2,630	2,355	266	273	102	104	1,810	905
39	Bharkawada	446.98	244	251	1,364	675	689	156	149	..	..	287	77
40	Mota	777.50	901	904	4,475	2,122	2,353	314	325	49	36	1,390	945
41	Mahi	632.80	496	496	2,663	1,311	1,352	179	164	8	11	769	336
42	Piroipura	479.23	360	364	1,725	792	933	130	133	100	105	440	239
43	Rajosana	401.54	250	250	1,485	731	754	105	105	..		374	170
44	Tenivada	606.85	442	447	2,430	1,190	1,240	180	171	27	35	666	318
45	Koiadi	414.06	216	220	1,002	475	527	109	107	15	13	281	118
46	Kodarali	348.24	118	118	547	301	246	54	42	33	26	174	62
47	Edrana	736.80	344	344	1,751	902	849	228	203	..	..	401	109
48	Bavalchudi	614.09	358	358	2,070	1,031	1,039	156	141	..	..	691	272
49	Varasada	517.33	204	204	1,050	501	549	53	59	..	..	214	75
50	Navisana	472.60	297	298	1,439	726	713	219	202	45	53	408	116
51	Rupal	1,046.48	434	434	2,049	1,040	1,009	204	190	14	16	492	204
52	Memadpur	1,468.09	812	822	4,120	2,118	2,002	359	343	25	21	1,127	408
53	Sakalana	535.44	301	305	1,466	731	735	135	120	..	..	421	205
54	Varnavada	462.79	174	178	938	475	463	155	148	5	4	231	111
55	Amadpura (Ghodial)	197.59	89	89	425	207	218	7	7	45	43	103	36
56	Hadmatia	206.76	127	135	619	297	322	25	36	..	..	124	37
57	Sukhpura	117.52	31	31	162	77	85	..	..	..	..	31	10
58	Sisrana	913.27	314	331	1,617	819	798	220	211	6	..	443	224
59	Sabalpura	35.99	19	19	106	49	57	..	..	..	..	9	6
60	Joita	401.64	75	75	429	215	214	8	9	..	..	126	70
61	Moria	665.65	280	286	1,431	716	715	120	116	6	3	398	189
62	Dhanali	842.48	219	224	1,126	574	552	66	73	24	17	223	85
63	Sardarpura	315.18	70	70	343	174	169	20	17	5	4	70	18
64	Bhatvas	142.19	11	11	56	27	29	..	..	..	..	8	1
65	Kabirpura	240.62	67	72	393	217	176	46	45	..	..	98	29
66	Chitroda	911.69	292	298	1,539	808	731	265	225	..	..	342	114
67	Karsanpura	276.12	129	133	776	400	376	64	71	6	3	273	94
68	Mejarpura	457.80	92	98	550	275	275	6	4	..	..	149	59
69	Panchada	636.19	276	276	1,388	699	689	155	161	..	..	360	103
70	Salemkot	483.55	211	211	1,125	583	542	124	80	..	..	289	101
71	Badarpura	234.78	61	61	353	192	161	112	80	..	..	59	12
72	Mepada	505.42	192	196	966	495	471	82	90	..	..	181	46
73	Pepol	844.69	297	299	1,577	803	774	188	193	..	..	395	91
74	Megal	703.42	199	204	1,104	531	573	77	103	12	10	228	76
75	Nagana	472.34	186	186	1,012	508	504	104	113	1	..	231	79
76	Gidasan Moti	653.52	194	195	1,014	506	508	87	96	..	..	264	118
77	Gidasan Nani	314.40	171	171	878	456	422	52	44	..	..	160	48
78	Vesa	533.12	321	323	1,622	823	799	159	184	9	7	433	200
79	Nandotra	1,001.18	460	497	2,532	1,275	1,257	189	176	82	74	679	249
80	Nanosana	470.03	253	255	1,289	664	625	119	110	23	21	273	63
81	Fategadh	348.54	214	215	1,224	612	612	104	106	39	38	401	214
82	Pasvadal	809.47	405	405	2,024	1,039	985	164	145	69	73	590	209
83	Manpura	311.49	306	307	1,817	884	933	114	116	..	..	562	439
84	Dharevada	189.90	136	136	718	359	359	48	41	..	..	164	67
85	Umrecha	322.98	58	58	336	170	166	..	..	..	..	47	9

PRIMARY CENSUS ABSTRACT

MAIN WORKERS														
Total Main Workers (I–IX)		Cultivators (I)		Agricultural Labourers (II)		Household Industry–Manufacturing, Processing, Servicing and Repairs [V(a)]		Other Workers [III, IV, V(b) & VI to IX]		Marginal Workers		Non-Workers		Location Code No.
M	F	M	F	M	F	M	F	M	F	M	F	M	F	
15	16	17	18	19	20	21	22	23	24	25	26	27	28	1
280	7	137	3	44	1	21	1	78	2	3	83	329	553	36
263	122	144	93	50	17	1	6	68	6	1	3	255	425	37
1,129	113	170	33	88	27	86	10	785	43	18	38	1,483	2,204	38
371	207	148	76	110	123	28	..	85	8	..	11	304	471	39
971	160	347	103	195	18	100	19	329	20	..	5	1,151	2,188	40
616	88	338	61	136	23	21	1	121	3	..	3	695	1,261	41
316	129	64	50	123	69	26	6	103	4	2	6	474	798	42
315	11	148	7	75	2	12	..	80	2	10	112	406	631	43
592	42	139	13	172	19	21	..	260	10	2	1	596	1,197	44
251	120	125	52	47	61	8	2	71	5	..	22	224	385	45
160	..	97	..	16	..	21	..	26	..	6	115	135	131	46
451	61	181	55	184	5	9	..	77	1	6	260	445	528	47
516	74	342	40	115	30	13	3	46	1	3	2	512	963	48
266	43	104	11	91	21	13	..	58	11	..	96	235	410	49
407	82	153	32	117	40	53	8	84	2	..	3	319	628	50
547	213	230	150	143	52	46	3	128	8	12	256	481	540	51
1,054	92	386	44	223	20	69	13	376	15	1	16	1,063	1,894	52
376	65	133	..	84	2	26	12	133	51	..	77	355	593	53
248	50	97	10	76	25	19	8	56	7	3	62	224	351	54
117	1	92	..	20	..	..	..	5	1	..	..	90	217	55
156	18	91	11	46	6	1	..	18	1	3	188	138	116	56
39	1	37	..	..	1	2	..	..	..	..	..	38	84	57
425	45	172	5	139	35	2	1	112	4	..	41	394	712	58
28	28	10	4	18	18	..	..	..	6	..	..	21	29	59
103	22	65	17	17	5	2	..	19	..	..	..	112	192	60
371	31	192	4	8	13	40	..	131	14	3	30	342	654	61
276	4	119	..	79	1	12	..	66	3	..	1	298	547	62
94	1	66	1	21	..	..	..	7	..	..	..	80	168	63
18	2	13	..	5	2	..	..	..	..	..	..	9	27	64
101	23	37	2	47	10	..	..	17	11	27	31	89	122	65
435	29	239	10	91	14	50	2	55	3	5	13	368	689	66
220	57	114	..	95	18	2	..	9	39	..	..	180	319	67
141	60	107	22	7	2	..	..	27	36	..	5	134	210	68
374	135	118	10	166	38	23	3	57	84	1	1	324	553	69
305	106	122	56	129	47	6	..	48	3	..	7	278	429	70
108	1	59	..	30	..	6	1	13	..	2	56	82	104	71
260	132	107	10	115	93	5	4	33	25	..	..	235	339	72
428	48	198	3	94	41	21	..	115	4	..	..	375	726	73
292	5	134	1	80	1	14	..	64	3	4	20	235	548	74
292	44	127	2	49	12	18	6	98	24	10	174	206	286	75
274	14	90	1	64	11	9	..	111	2	..	28	232	466	76
254	86	81	21	130	61	..	..	43	4	..	..	202	336	77
418	14	212	..	76	..	50	8	80	6	..	35	405	750	78
659	237	303	73	207	79	35	22	114	63	1	59	615	961	79
312	26	156	15	90	5	25	5	41	1	33	205	319	394	80
312	60	162	5	71	46	11	9	68	..	..	5	300	547	81
535	280	225	160	178	110	52	2	80	8	..	..	504	705	82
399	35	230	3	74	5	4	3	91	24	..	16	485	882	83
178	16	151	10	16	6	..	..	11	..	..	6	181	337	84
82	3	71	..	3	1	1	..	7	2	..	63	88	100	85

Location Code No.	Name of Village/ Urban Agglomeration/ Town/ Ward	Area of Village in hectares & of Town/ Ward in Km.2	No. of Occupied Residential Houses	No. of Households	Total Population (including Institutional and Houseless Population)			Scheduled Castes		Scheduled Tribes		Literates	
					P	M	F	M	F	M	F	M	F
1	2	3	4	5	6	7	8	9	10	11	12	13	14
86	Paldi	217.67	70	70	372	206	166	34	34	..	..	78	20
87	Nagarpura	305.56	76	76	420	218	202	33	29	..	..	77	18
88	Juni Nagari	484.18	87	87	486	240	246	55	52	..	..	146	79
89	Bhaigam	378.40	116	116	623	301	322	92	100	..	..	138	51
90	Bhakhari	173.03	50	50	277	131	146	8	5	10	7	47	2
91	Sherpura(Sembhar)	518.40	172	172	866	445	421	111	111	..	..	232	83
92	Tajpura	165.04	83	86	419	223	196	32	27	..	..	127	30
93	Nizampura	504.97	153	153	883	481	402	158	144	..	..	183	32
94	Mokeshvar	54.64	110	113	534	294	240	38	40	13	8	74	2
95	Pandva	206.98	108	108	514	265	249	51	52	..	..	129	25
96	Navovas	192.88	74	74	376	178	198	75	85	..	..	91	27
97	Iqbalpura	45.75	45	45	239	123	116	..	..	..	..	52	..
98	Juni Sendhani	527.10	191	191	991	509	482	267	247	44	37	311	176
99	Amirpura	89.17	28	28	132	69	63	20	11	..	..	33	16
100	Navi Nagari	273.38	49	49	289	148	141	34	30	..	..	50	23
101	Pilucha	637.53	326	334	1,716	874	842	402	403	15	15	541	265
102	Dalvana	949.77	242	242	1,173	584	589	144	142	..	..	286	120
103	Thalvada	536.82	209	218	1,046	534	512	84	71	..	..	181	57
104	Iabalgadh	426.54	69	69	406	213	193	9	11	..	..	117	36
105	Bhukhla	662.69	85	85	505	258	247	63	52	..	..	89	23
106	Kodaram	1,251.51	578	578	2,895	1,487	1,408	301	287	..	..	691	319
107	Vasana (S)	260.85	93	93	473	238	235	42	35	..	..	105	36
108	Navi Sendhani	528.12	105	106	639	331	308	45	33	..	..	169	55
109	Kaleda	444.59	247	247	1,321	731	590	95	86	..	..	414	123
110	Hardevasana	347.60	204	206	1,081	579	502	84	92	..	..	312	135

MAIN WORKERS														
Total Main Workers (I–IX)		Cultivators (I)		Agricultural Labourers (II)		Household Industry–Manufacturing, Processing, Servicing and Repairs [V(a)]		Other Workers [III, IV, V(b) & VI to IX]		Marginal Workers		Non-Workers		Location Code No.
M	F	M	F	M	F	M	F	M	F	M	F	M	F	
15	16	17	18	19	20	21	22	23	24	25	26	27	28	1
94	3	50	3	23	..	..	..	21	—	..	92	112	101	86
112	57	60	4	45	27	1	..	6	26	6	9	100	136	87
120	—	66	..	23	..	..	..	31	—	..	..	120	246	88
171	23	71	1	88	22	3	..	9	..	..	2	130	297	89
79	6	54	—	11	3	..	..	14	3	..	36	52	104	90
244	39	99	7	85	22	12	5	48	5	—	101	201	281	91
126	45	83	15	37	18	..	..	6	12	—	73	97	78	92
285	151	104	..	143	150	..	..	38	1	..	..	196	251	93
196	49	38	1	31	5	..	..	127	43	1	11	97	180	94
144	75	90	..	49	1	..	..	5	74	..	..	121	174	95
93	23	35	—	50	18	2	..	6	5	..	20	85	155	96
71	41	59	8	12	33	..	..	..	..	..		52	75	97
213	79	76	13	86	49	9	..	42	17	4	62	292	341	98
43	12	28	..	13	12	..	..	2	..	..	1	26	50	99
87	4	67	..	19	4	..	..	1	..	..	11	61	126	100
403	49	85	8	100	20	83	4	135	17	3	73	468	720	101
266	4	166	2	27	..	24	..	49	2	1	241	317	344	102
278	15	117	3	72	..	2	..	87	12	1	244	255	253	103
133	50	90	8	30	3	4	1	9	38	..	64	80	79	104
133	19	70	3	53	14	1	..	9	2	4	54	121	174	105
807	93	409	3	200	68	71	9	127	13	28	482	652	833	106
144	4	98	1	32	..	5	1	9	2	..	96	94	135	107
203	7	105	1	45	2	1	..	52	4	..	174	128	127	108
325	174	175	15	95	34	2	..	53	125	..	28	406	388	109
303	80	121	1	135	23	2	2	45	54	..	59	276	363	110

TALUKA
DEESA

Location Code No.	Name of Village/ Urban Agglomeration/ Town/ Ward	Area of Village in hectares & of Town/ Ward in Km.2	No. of Occupied Residential Houses	No. of Households	Total Population (including Institutional and Houseless Population)			Scheduled Castes		Scheduled Tribes		Literates	
					P	M	F	M	F	M	F	M	F
1	2	3	4	5	6	7	8	9	10	11	12	13	14
3	DEESA TALUKA												
	Total	Km.2 1,481.5 Hectares (148,152.40)	42,137	42,432	260,532	134,047	126,485	12,174	11,721	3,013	2,712	42,458	12,558
	Rural	*Km.2 14730.1 Hectares (147,309.44)*	*34,865*	*35,139*	*218,802*	*112,364*	*106,438*	*10,294*	*9,900*	*2,187*	*1,963*	*29,345*	*5,606*
	Urban	*Km.2 8.43*	*7,272*	*7,293*	*41,730*	*21,683*	*20,047*	*1,880*	*1,821*	*826*	*749*	*13,113*	*6,952*
	RURAL AREAS												
1	Jadiali	1,450.29	246	246	1,711	882	829	41	36	..	..	92	17
2	Bhakadial	533.12	124	124	912	495	417	29	16	..	..	62	4
3	Ghana	1,527.12	192	192	1,450	768	682	59	63	—	—	92	3
4	Dhroba	942.97	96	96	763	405	358	42	27	..	..	50	4
5	Nandla	1,871.32	271	271	1,700	897	803	37	44	—	..	66	5
6	Bhadra	488.55	98	98	796	442	354	10	8	..	..	54	2
7	Ramsan	3,397.63	604	604	3,404	1,764	1,640	98	78	..	..	452	63
8	Sunthia	358.03	106	106	655	326	329	16	18	..	..	28	2
9	Chora	809.78	163	163	1,076	577	499	48	44	..	..	51	6
10	Ramun	1,072.16	225	225	1,324	676	648	72	67	..	—	129	1
11	Tetoda	1,226.25	321	356	2,139	1,148	991	151	124	132	94	212	30
12	Dhanavada	1,178.18	178	178	1,074	538	536	59	58	..	..	124	15
13	Bhachalva	1,167.31	304	309	1,836	926	910	126	125	20	14	253	34
14	Vithodar	1,768.85	284	284	1,717	881	836	164	160	..	—	202	37
15	Bural	1,845.09	387	387	2,205	1,082	1,123	70	66	..	..	151	16
16	Viruna	1,130.70	252	252	1,412	706	706	177	191	43	22	103	12
17	Kuchavada	1,741.20	521	521	2,807	1,382	1,425	239	237	—	—	362	76
18	Sodapur	359.71	52	52	311	155	156	4	4	..	—	65	15
19	Meda	467.95	42	42	230	116	114	..	..	10	16	14	—
20	Agdol	981.53	165	167	836	418	418	34	31	..	..	92	15
21	Fagudra	502.68	148	148	799	406	393	43	34	..	..	105	17
22	Robas Moti	715.27	246	246	1,414	723	691	64	82	—	..	104	27
23	Robas Nani	343.35	58	58	306	156	150	..	..	..	..	19	1
24	Talegadh	301.31	99	99	579	294	285	44	39	..	..	103	7
25	Ghada	1,076.34	230	230	1,347	698	649	50	34	..	..	89	7
26	Kotha	348.37	37	37	199	99	100	8	7	..	..	24	7
27	Dhanpura	779 38	188	188	1,158	602	556	79	68	..	..	88	16
28	Talepura	450.73	120	120	681	329	352	..	..	—	—	46	—
29	Javal	507.92	118	158	978	508	470	79	54	..	—	105	9
30	Thervada	1,399.39	258	262	1,533	794	739	91	81	..	..	196	16
31	Kochasana	352.27	86	86	521	242	279	18	17	..	..	18	3
32	Jherda	2,886.27	658	658	4,080	2,102	1,978	303	290	41	45	578	157
33	Pamaru	436.65	128	128	833	429	404	68	69	—	..	162	28
34	Nagafana	1,009.45	247	247	1,498	774	724	109	115	80	62	174	20
35	Gugal	556.17	147	148	884	439	445	77	69	..	..	126	22

PRIMARY CENSUS ABSTRACT

MAIN WORKERS														
Total Main Workers (I-IX)		Cultivators (I)		Agricultural Labourers (II)		Household Industry-Manufacturing, Processing, Servicing and Repairs [V (a)]		Other Workers [III, IV, V (b) & VI to IX]		Marginal Workers		Non-Workers		Location Code No.
M	F	M	F	M	F	M	F	M	F	M	F	M	F	
15	16	17	18	19	20	21	22	23	24	25	26	27	28	1
														3
69,166	7,335	43,681	2,376	10,558	4,175	1,007	89	13,920	695	252	6,576	64,629	112,574	
58,980	*6,724*	*43,256*	*2,350*	*9,663*	*4,009*	*610*	*51*	*5,451*	*314*	*177*	*6,296*	*53,207*	*93,418*	
10,186	*611*	*425*	*26*	*895*	*166*	*397*	*38*	*8,469*	*381*	*75*	*280*	*11,422*	*19,156*	
428	5	391	5	9	..	..	..	28	..	..	4	454	820	1
232	4	211	1	19	3	..	..	2	..	..	2	263	411	2
446	..	432	..	11	..	2	..	1	..	..	..	322	682	3
227	..	222	..	..	..	3	..	2	..	..	5	178	353	4
497	..	414	..	30	..	15	..	38	..	1	1	400	802	5
183	9	134	..	17	2	11	7	21	..	..	..	259	345	6
895	7	780	6	21	..	15	..	79	1	..	..	869	1,633	7
155	..	137	..	5	..	2	..	11	..	..	102	171	227	8
366	..	363	..	1	..	..	..	2	..	..	..	211	499	9
355	1	343	..	3	1	1	..	8	..	1	255	320	392	10
629	26	368	..	195	25	..	..	66	1	..	..	519	965	11
285	4	256	1	14	3	..	..	15	..	..	14	253	518	12
506	140	400	104	71	32	..	..	35	4	..	..	420	770	13
430	49	312	27	58	20	21	1	39	1	5	208	446	579	14
597	29	510	11	77	18	2	..	8	..	..	207	485	887	15
428	95	389	67	22	28	1	..	16	..	..	13	278	598	16
767	343	528	166	174	171	5	2	60	4	..	48	615	1,034	17
84	..	76	..	1	..	..	..	7	..	..	1	71	155	18
70	..	53	..	12	..	..	..	5	..	..	..	46	114	19
190	..	178	..	1	..	2	..	9	..	9	2	219	416	20
247	2	220	..	9	..	7	1	11	1	1	2	158	389	21
375	10	247	2	84	5	5	..	39	3	..	64	348	617	22
87	..	86	..	1	..	..	..	..	..	..	..	69	150	23
152	25	125	21	19	4	..	..	8	..	..	..	142	260	24
329	5	276	..	46	4	..	1	7	..	..	61	369	583	25
60	24	46	1	12	23	1	..	1	..	..	..	39	76	26
350	23	284	6	46	17	..	..	20	..	..	33	252	500	27
164	1	151	..	4	1	..	..	9	..	..	138	165	213	28
266	18	228	5	12	11	1	..	25	2	1	21	241	431	29
437	90	345	76	46	14	5	..	41	..	3	106	354	543	30
138	148	134	147	1	1	..	..	3	..	..	..	104	131	31
1,052	101	828	22	107	71	7	1	110	7	1	87	1,049	1,790	32
238	10	201	..	29	10	..	..	8	..	..	..	191	394	33
413	26	284	..	94	26	10	..	25	..	..	..	361	698	34
257	9	190	1	47	8	4	..	16	..	..	..	182	436	35

Location Code No.	Name of Village/ Urban Agglomeration/ Town/ Ward	Area of Village in hectares & of Town/ Ward in Km.2	No. of Occupied Residential Houses	No. of Households	Total Population (including Institutional and Houseless Population)			Scheduled Castes		Scheduled Tribes		Literates	
					P	M	F	M	F	M	F	M	F
1	2	3	4	5	6	7	8	9	10	11	12	13	14
36	Pechhdal	1,530.81	286	286	1,659	832	827	62	52	22	24	112	15
37	Kherola	1,507.39	249	250	1,449	733	716	47	44	122	137	71	17
38	Sarat	605 77	104	104	721	366	355	24	20	..	—	78	5
39	Devsari	261.69	55	56	317	173	144	17	13	—	..	40	7
40	Kamodi	1,390.06	178	178	1,112	577	535	128	111	77	60.	100	27
41	Deka	272.55	70	70	423	212	211	2	6	..	..	33	—
42	Dhunsol	1,379.86	208	224	1,531	806	725	36	33	..	..	28	1
43	Kotda	1,320.59	171	171	1,548	804	744	12	12	..	..	116	6
44	Vasna (Kuda)	785.21	121	121	978	510	468	65	61	..	..	46	9
45	Kuda	1,368.97	216	225	1,601	833	768	90	81	..	—	157	43
46	Moral	635.64	147	150	1,059	566	493	63	52	—	..	159	13
47	Jasara	1,062.79	179	179	1,245	645	600	71	55	53	49	133	23
48	Lakhani	3,399.95	540	591	4,470	2,356	2,114	196	215	126	115	627	111
49	Vasana (Vatam)	1,627.02	280	280	1,978	1,008	970	79	67	14	12	187	38
50	Manaki	724.58	115	115	1,141	587	554	15	10	—	..	32	6
51	Agathala	2,016.25	324	326	2,277	1,138	1,139	59	65	..	..	193	24
52	Chitroda	849.50	139	139	947	494	453	23	22	..	..	195	21
53	Dodana	749.89	96	96	586	295	291	60	54	..	..	45	4
54	Katarva	714.65	107	114	729	369	360	57	58	3	1	95	25
55	Matu	386.52	75	75	535	292	243	1	5	..	—	95	6
56	Gamdi	532.36	84	84	540	277	263	27	24	13	11	29	1
57	Chekra	1,284.41	193	193	1,135	583	552	45	42	36	33	65	7
58	Jhakol	1,026.09	220	220	1,292	656	636	39	40	60	80	119	17
59	Kamoda	1,402.21	193	195	1,200	635	565	95	79	23	16	96	17
60	Nani	1,299.64	289	289	1,648	880	768	81	73	80	66	84	10
61	Laxmipura	550.16	123	140	1,039	557	482	48	28	—	..	206	12
62	Zenal	841.58	188	188	1,179	612	567	53	55	20	14	95	10
63	Varan	2,100.74	397	397	2,510	1,286	1,224	129	106	109	85	169	23
64	Sherpura	591.93	216	218	1,850	957	893	68	81	..	..	294	17
65	Kunvara-Pudar	197.33	15	15	92	46	46	—	..	46	46	—	—
66	Yavarpura	600.23	147	147	923	493	430	23	16	..	—	177	12
67	Kasari	1,302.32	215	215	1,727	892	835	51	58	96	82	310	36
68	Baiwada	1,741.60	339	339	2,022	1,034	988	91	81	50	51	224	42
69	Bhadath	3,512.86	999	999	6,721	3,444	3,277	191	201	4	5	752	98
70	Chatrala	383.28	41	45	227	109	118	3	4	..	..	39	7
71	Latia	291.03	44	44	225	116	109	..	..	..	..	34	2
72	Vasada	386.36	169	172	992	516	476	8	7	..	..	231	41
73	Ranpur (Ugamnovas)	1,234.18	257	265	1,661	821	840	120	109	19	22	332	92
74	Ranpur (Vachlovas)	672.07	168	168	948	469	479	65	72	—	..	164	41
75	Ranpur(Athamnovas)	1,385.89	352	352	2,019	1,059	960	113	100	..	..	389	42
76	Davas	874.60	193	195	1,081	546	535	83	81	..	..	133	22
77	Vadli Farm	337.81	84	84	603	315	288	..	..	..	..	107	22
78	Mahadevia	1,087.21	238	239	1,514	777	737	60	72	114	85	216	13
79	Akhol Moti	789.78	160	160	995	501	494	25	28	..	—	148	11
80	Akhol Nani	537.74	384	384	2,209	1,132	1,077	122	137	37	37	403	72
81	Shamsherpura	667.24	209	210	1,416	715	701	114	115	..	..	164	20
82	Jorapura	480.33	197	197	1,248	658	590	25	21	..	—	85	3
83	Dama	2,069.07	279	279	1,781	895	886	85	80	14	16	288	55
84	Dhedhal	728.01	164	164	920	463	457	60	72	..	—	202	35
85	Rampura	1,143.67	243	243	1,715	925	790	100	86	..	..	236	16

PRIMARY CENSUS ABSTRACT

MAIN WORKERS														
Total Main Workers (I-IX)		Cultivators (I)		Agricultural Labourers (II)		Household Industry-Manufacturing, Processing, Servicing and Repairs [V (a)]		Other Workers [III, IV, V (b) & VI to IX]		Marginal Workers		Non-Workers		Location Code No.
M	F	M	F	M	F	M	F	M	F	M	F	M	F	
15	16	17	18	19	20	21	22	23	24	25	26	27	28	1
521	6	464	2	32	4	1	..	24	..	...	...	311	821	36
417	54	294	2	102	52	2	..	19	...	..	...	316	662	37
214	6	194	..	16	6	...	...	4	...	...	...	152	349	38
88	1	78	...	5	1	..	..	5	..	..	..	85	143	39
347	99	297	68	33	30	...	..	17	1	...	10	230	426	40
111	...	109	..	..	...	..	...	2	...	...	..	101	211	41
468	19	404	6	52	13	8	...	4	..	...	3	338	703	42
393	5	354	4	9	1	3	..	27	..	..	..	411	739	43
247	2	227	1	18	1	...	..	2	..	..	..	263	466	44
406	2	330	1	34	..	10	..	32	1	..	1	427	765	45
279	20	212	10	45	10	7	..	15	...	2	47	285	426	46
310	3	270	..	32	3	..	...	8	..	..	..	335	597	47
1,285	277	859	215	188	32	34	..	204	30	...	140	1,071	1,697	48
540	15	438	9	54	6	9	..	39	..	...	..	468	955	49
277	1	269	1	3	..	...	...	5	...	...	...	310	553	50
603	1	520	1	32	..	1	..	50	..	...	..	535	1,138	51
271	17	232	2	23	14	..	...	16	1	...	..	223	436	52
165	..	118	..	42	..	...	...	5	...	...	..	130	291	53
188	59	132	41	25	9	3	1	28	8	..	..	181	301	54
152	..	104	...	44	...	...	..	4	...	4	10	136	233	55
168	...	154	..	13	...	..	..	1	..	..	3	109	260	56
333	8	276	3	40	5	5	...	12	..	1	22	249	522	57
381	9	346	3	20	1	..	1	15	4	...	...	275	627	58
356	4	311	2	20	1	6	..	19	1	..	123	279	438	59
429	4	333	2	60	2	13	...	23	..	11	135	440	629	60
290	5	225	...	28	4	7	...	30	1	...	236	267	241	61
288	4	177	1	80	3	..	...	31	..	..	..	324	563	62
464	492	562	418	62	74	..	...	40	..	..	..	622	732	63
503	30	391	6	89	20	3	..	20	4	4	309	450	554	64
21	..	16	..	5	..	..	..	..	..	...	6	25	40	65
251	1	217	1	24	...	7	..	3	..	..	..	242	429	66
440	11	354	8	52	1	5	2	29	..	...	6	452	818	67
598	75	552	53	15	20	4	...	27	2	2	1	434	912	68
1,889	1,088	1,146	11	591	1,066	3	4	149	7	2	158	1,553	2,031	69
58	33	30	1	19	29	5	3	4	...	..	...	51	85	70
59	12	54	1	5	11	..	..	..	..	..	29	57	68	71
273	14	205	5	49	9	6	..	13	..	...	..	243	462	72
459	18	362	..	56	17	5	...	36	1	..	234	362	588	73
257	2	222	1	24	...	..	..	11	1	1	2	211	475	74
564	228	354	4	181	223	10	..	19	1	5	14	490	718	75
298	238	192	..	70	223	2	3	34	12	..	..	248	297	76
139	3	131	3	8	..	..	..	..	..	..	...	176	285	77
374	11	202	2	146	9	..	..	26	..	...	23	403	703	78
293	6	135	..	151	6	..	...	7	..	..	..	208	488	79
566	25	223	3	311	19	6	..	26	3	..	..	566	1,052	80
395	3	294	..	85	1	1	...	15	2	...	27	320	671	81
300	...	299	..	..	..	..	...	1	...	...	..	358	590	82
481	25	372	19	74	4	..	...	35	2	...	75	414	786	83
241	1	188	..	43	1	..	..	10	..	..	..	222	456	84
460	1	366	...	65	...	2	...	27	1	...	..	465	789	85

Location Code No.	Name of Village/ Urban Agglomeration/ Town/ Ward	Area of Village in hectares & of Town/ Ward in Km.2	No. of Occupied Residential Houses	No. of Households	Total Population (including Institutional and Houseless Population)			Scheduled Castes		Scheduled Tribes		Literates	
					P	M	F	M	F	M	F	M	F
1	2	3	4	5	6	7	8	9	10	11	12	13	14
86	Varnoda	1,101.14	197	200	1,252	654	598	8	11	..	..	188	14
87	Godha	887.63	155	155	910	445	465	69	57	..	..	115	20
88	Mota Kapra	1,416.67	260	260	1,580	805	775	163	148	..	..	155	20
89	Nana Kapra	1,280.99	199	199	1,328	648	680	59	66	3	4	117	11
90	Vakvada	905.54	155	155	921	489	432	72	63	86	58	109	14
91	Dharanava	373.70	41	41	345	176	169	8	7	..	..	16	1
92	Shergadh	622.13	169	169	1,025	565	460	58	50	..	..	135	16
93	Peplu	1,448.69	314	314	1,905	991	914	112	104	..	..	188	37
94	Talegani	488.00	100	100	566	277	289	25	26	43	41	67	7
95	Balodhar	1,090.10	238	240	1,542	786	756	106	95	..	..	205	45
96	Gharnal Nani	501.67	110	110	656	326	330	5	4	2	..	113	17
97	Odhava	1,309.06	223	223	1,441	741	700	68	70	..	..	138	18
98	Dedol	395.47	55	57	422	212	210	..	..	31	40	72	11
99	Lorvada	1,282.96	276	276	1,692	889	803	128	111	..	..	149	18
100	Malgadh	1,062.76	799	820	4,924	2,546	2,378	109	96	40	34	1,178	218
101	Kumpat	827.73	242	242	1,435	773	662	34	29	6	5	309	7
102	Shergani	80.09	122	122	722	367	355	7	6	16	21	159	35
103	Rajpur	137.98	..	..	..	*Uninhabited*		..	..	..	..	..	..
104	Bhoyan	853.17	309	340	1,966	1,046	920	82	80	..	..	364	70
105	Kant	804.33	229	229	1,406	725	681	69	48	2	2	233	34
106	Rasana Mota	909.17	384	384	2,135	1,084	1,051	143	149	..	..	360	79
107	Rasana Nana	537.56	189	191	8,164	599	565	79	76	..	..	241	35
108	Juna Deesa	3,002.60	1,365	1,371	7,357	3,702	3,655	407	414	46	35	2,337	1,090
109	Vadaval	1,695.44	308	308	1,979	989	990	68	63	7	8	234	17
110	Vasna (Juna Deesa)	3,002.66	439	441	2,683	1,389	1,294	97	91	72	68	661	108
111	Sanath	736.94	113	113	675	350	325	27	19	..	..	104	7
112	Sandiya	513.24	124	124	790	387	403	79	80	..	..	139	40
113	Sotambala	752.61	136	136	871	454	417	82	68	108	96	136	51
114	Khentava	644.01	169	169	1,031	514	517	50	39	16	18	101	27
115	Gharnal Moti	793.10	193	193	1,218	597	621	85	91	..	..	154	9
116	Soyla	221.82	66	66	499	268	231	44	50	..	..	99	6
117	Nesda Juna	1,340.19	332	342	2,334	1,217	1,117	72	56	..	..	171	33
118	Nesda Nava	1,141.47	220	220	1,484	759	725	112	119	..	..	144	12
119	Ramvas	280.80	99	99	612	302	310	6	9	70	78	102	20
120	Paldi	637.51	221	221	1,390	690	700	130	135	..	..	186	34
121	Yavarganj	221.11	56	56	423	197	226	..	..	44	50	46	32
122	Mudetha	3,511.58	783	783	5,111	2,626	2,485	297	296	..	..	293	40
123	Ratanpura	356.22	85	90	500	265	235	31	28	..	..	120	32
124	Bhildi	1,025.51	864	864	4,841	2,538	2,303	181	168	39	29	1,485	628
125	Chhatrala	1,311.45	287	287	1,876	929	947	36	50	..	..	154	19
126	Vahara	497.53	106	106	719	346	373	53	53	..	..	32	5
127	Viruvada	196.65	29	29	213	100	113	..	..	..	..	16	1
128	Desanavas	559.54	112	112	608	321	287	..	..	..	..	81	11
129	Fatepura	154.83	37	37	271	134	137	..	..	..	..	38	16
130	Dhuva	1,026.41	524	524	3,169	1,611	1,558	113	125	..	..	326	35
131	Dharpada	496.39	230	230	1,777	905	872	62	63	..	..	234	13
132	Khadosan	1,038.51	502	502	2,841	1,438	1,403	179	172	..	..	464	89
133	Manekpura	760.17	290	290	1,887	972	915	11	10	..	..	249	28
134	Lunpur	1,416.60	351	352	2,088	1,066	1,022	172	216	..	..	216	54
135	Sadarpur	848.12	249	249	1,467	762	705	153	138	..	..	170	16

PRIMARY CENSUS ABSTRACT

MAIN WORKERS														
Total Main Workers (I–IX)		Cultivators (I)		Agricultural Labourers (II)		Household Industry–Manufacturing, Processing, Servicing and Repairs [V(a)]		Other Workers [III, IV, V(b) & VI to IX]		Marginal Workers		Non-Workers		Location Code No.
M	F	M	F	M	F	M	F	M	F	M	F	M	F	
15	16	17	18	19	20	21	22	23	24	25	26	27	28	1
322	4	292	—	3	2	..	..	27	2	..	—	332	594	86
246	49	192	—	41	46	5	..	8	3	..	—	199	416	87
488	151	407	91	58	60	1	..	22	—	—	63	317	561	88
327	1	301	1	13	..	6	..	7	—	1	109	320	570	89
252	3	213	3	25	..	1	—	13	..	2	25	235	404	90
92	..	91	..	..	..	..	..	1	—	—	..	84	169	91
346	238	278	12	46	220	3	1	19	5	1	17	218	205	92
556	42	446	9	71	30	1	..	38	3	..	81	435	791	93
153	6	123	3	23	3	..	..	7	—	—	53	124	230	94
398	19	341	12	34	7	3	..	20	..	1	367	387	370	95
167	6	106	..	46	2	..	..	15	4	8	87	151	237	96
366	..	359	..	1	..	..	..	6	..	..	..	375	700	97
122	5	93	..	15	5	..	..	14	..	..	1	90	204	98
395	9	297	5	45	1	..	..	53	3	..	..	494	794	99
1,242	95	527	4	433	82	17	..	265	9	2	12	1,302	2,271	100
398	9	280	3	104	6	..	..	14	..	..	122	375	531	101
178	52	52	..	40	44	..	..	86	8	1	..	188	303	102
..	..	..	..	..	..	*Uninhabited*		..	—	..	..	..	..	103
580	45	305	—	133	33	4	—	138	12	..	3	466	872	104
369	10	235	1	121	6	2	..	11	3	—	..	356	671	105
606	19	436	6	112	12	7	..	51	1	..	7	478	1,025	106
324	17	258	4	28	9	11	3	27	1	..	2	275	546	107
1,651	85	459	6	259	30	78	9	855	40	13	301	2,038	3,269	108
520	9	305	4	198	5	..	..	17	—	..	..	469	981	109
698	95	406	19	203	76	2	—	57	..	..	9	721	1,190	110
219	1	200	1	9	..	3	..	7	—	..	..	131	324	111
222	1	143	—	74	..	..	..	5	1	..	—	165	402	112
238	..	179	..	50	..	..	..	9	..	—	..	216	417	113
314	10	241	..	65	10	..	..	8	..	—	..	200	507	114
347	21	300	1	29	8	—	..	18	12	..	147	250	453	115
126	3	103	2	11	1	—	—	12	—	..	4	142	224	116
634	68	482	17	107	39	5	2	40	10	—	4	583	1,045	117
391	4	301	—	82	4	..	..	8	—	—	..	368	721	118
178	..	93	..	59	..	7	..	19	..	—	..	124	310	119
397	14	162	..	214	11	..	..	21	3	..	15	293	671	120
120	24	53	..	61	24	—	..	6	..	..	13	77	189	121
1,374	61	1,191	12	110	45	6	..	67	4	..	..	1,252	2,424	122
156	14	82	—	49	14	..	..	25	..	..	7	109	214	123
1,238	59	325	19	39	22	9	2	865	16	1	5	1,299	2,239	124
503	39	376	2	115	36	..	..	12	1	—	..	426	908	125
224	139	109	1	119	138	..	..	6	..	..	..	112	234	126
63	..	45	..	15	—	2	..	1	..	..	..	37	113	127
167	6	140	..	23	6	..	—	4	..	..	..	154	281	128
69	12	49	6	19	6	..	..	1	—	..	28	65	97	129
793	45	578	25	165	13	7	..	43	7	22	164	796	1,349	130
459	166	281	18	166	148	1	—	11	..	..	68	446	638	131
809	234	550	77	193	148	27	1	39	8	8	36	621	1,133	132
515	151	425	132	58	18	1	—	31	1	3	240	454	524	133
519	41	410	26	82	11	..	..	27	4	—	90	547	891	134
404	17	291	5	93	12	6	—	14	..	..	5	358	683	135

Location Code No.	Name of Village/ Urban Agglomeration/ Town/ Ward	Area of Village in hectares & of Town/ Ward in Km.2	No. of Occupied Residential Houses	No. of Households	Total Population (including Institutional and Houseless Population)			Scheduled Castes		Scheduled Tribes		Literates	
					P	M	F	M	F	M	F	M	F
1	2	3	4	5	6	7	8	9	10	11	12	13	14
136	Bodal	479.20	148	148	1,159	581	578	21	25	..	..	121	..
137	Bhadramali	1,427.67	311	311	1,879	977	902	58	62	..	..	165	27
138	Jhabadia	1,059.33	411	411	2,370	1,220	1,150	85	89	31	26	244	54
139	Dharisana	790.77	155	159	904	477	427	..	..	..	..	102	7
140	Samau Nanavas	1,386.13	372	372	2,162	1,120	1,042	78	71	..	..	306	28
141	Kanajhara	315.02	176	176	1,071	530	541	..	..	..	..	149	17
142	Samau Motavas	1,279.16	592	592	3,424	1,739	1,685	216	204	12	7	519	82
143	Saviana	755.75	266	267	1,578	839	739	1	..	..	..	174	14
144	Velavapura	763.40	298	298	1,854	889	965	78	80	42	38	359	58
145	Nava	507.70	328	335	2,154	1,119	1,035	75	56	7	5	452	54
146	Aseda	2,321.65	853	853	5,290	2,757	2,533	191	204	..	..	727	174
	URBAN AREAS	Km.2											
8/III	Deesa (NP)	8.43	7,272	7,293	41,730	21,683	20,047	1,880	1,821	826	749	13,113	6,952
	Ward No. I	N.A.	2,605	2,625	14,301	7,614	6,687	670	621	747	677	4,355	2,307
	II	N.A.	711	711	4,342	2,241	2,101	451	419	..	..	1,511	899
	III	N.A.	549	549	3,376	1,732	1,644	52	49	..	..	1,240	763
	IV	N.A.	1,297	1,297	7,738	3,996	3,742	102	113	8	6	2,812	1,738
	V	N.A.	274	274	1,646	855	791	51	47	..	..	464	140
	VI	N.A.	1,064	1,065	6,091	3,092	2,999	107	110	8	6	1,436	420
	VII	N.A.	772	772	4,236	2,153	2,083	447	462	63	60	1,295	685

PRIMARY CENSUS ABSTRACT

MAIN WORKERS														
Total Main Workers (I–IX)		Cultivators (I)		Agricultural Labourers (II)		Household Industry–Manufacturing, Processing, Servicing and Repairs [V(a)]		Other Workers [III, IV, V(b) & VI to IX]		Marginal Workers		Non–Workers		Location Code No.
M	F	M	F	M	F	M	F	M	F	M	F	M	F	
15	16	17	18	19	20	21	22	23	24	25	26	27	28	1
287	..	273	..	9	..	..	..	5	...	...	..	294	578	136
500	44	344	28	134	13	2	..	20	3	..	3	477	855	137
641	46	532	21	79	21	2	...	28	4	...	375	579	729	138
234	4	178	1	43	2	1	...	12	1	...	216	243	207	139
573	70	484	5	53	60	..	4	36	1	1	197	546	775	140
266	198	223	177	28	16	2	..	13	5	19	74	245	269	141
916	26	646	4	99	15	81	2	90	5	...	111	823	1,548	142
461	12	367	1	45	9	7	..	42	2	3	101	375	626	143
418	26	327	4	57	20	..	..	34	2	1	71	470	868	144
534	24	270	..	200	5	..	..	64	19	36	75	549	936	145
1,450	33	965	3	384	26	12	..	89	4	1	...	1,306	2,500	146
10,186	**611**	**425**	**26**	**895**	**166**	**397**	**38**	**8,469**	**381**	**75**	**280**	**11,422**	**19,156**	**8/III**
3,499	196	141	3	577	67	100	5	2,681	121	29	161	4,086	6,330	I
1,073	33	23	1	10	..	106	8	934	24	..	...	1,168	2,068	II
816	24	3	...	22	..	25	2	766	22	2	..	914	1,620	III
1,889	69	59	1	80	..	93	13	1,657	55	7	2	2,100	3,671	IV
387	22	..	1	..	..	10	1	377	20	..	..	468	769	V
1,489	71	49	1	71	17	22	4	1,347	49	3	5	1,600	2,923	VI
1,033	196	150	19	135	82	41	5	707	90	34	112	1,086	1,775	VII

TALUKA
KANKREJ

Location Code No.	Name of Village/ Urban Agglomeration/ Town/ Ward	Area of Village in hectares & of Town/ Ward in Km.2	No. of Occupied Residential Houses	No. of Households	Total Population (including Institutional and Houseless Population)			Scheduled Castes		Scheduled Tribes		Literates	
					P	M	F	M	F	M	F	M	F
1	2	3	4	5	6	7	8	9	10	11	12	13	14
4	KANKREJ TALUKA												
	Total	Km.2 795.5 Hectares (79,550.09)	23,816	23,875	147,201	75,782	71,419	5,299	5,160	117	125	22,594	6,249
	Rural	*Km.2 795.5 Hectares (79,550.09)*	*23,816*	*23,875*	*147,201*	*75,782*	*71,419*	*5,299*	*5,160*	*117*	*125*	*22,594*	*6,249*
	Urban	..	..	..	..	..	..	..	..	..	..	..	..
	RURAL AREAS												
1	Tervada	900.59	690	700	4,324	2,254	2,070	249	219	..	..	479	101
2	Isarva	908.59	183	183	1,306	672	634	12	10	..	..	177	30
3	Kantheria	475.48	67	67	395	193	202	5	12	..	..	54	3
4	Gothada	410.97	67	67	433	234	199	22	22	..	..	93	28
5	Katedia	594.02	95	95	634	323	311	5	5	..	..	82	10
6	Nekoi	455.16	80	80	555	281	274	24	23	..	..	40	4
7	Padardi	713.70	224	224	1,581	814	767	33	38	..	..	191	14
8	Chimangadh	543.74	149	149	914	473	441	68	57	..	..	103	10
9	Zalmor	876.13	221	221	1,476	729	747	89	82	..	..	249	49
10	Nanota	1,148.49	232	237	1,629	780	849	73	82	32	42	286	63
11	Khoda	1,030.68	272	272	1,615	843	772	72	58	..	..	303	45
12	Raviyana	520.85	162	162	972	493	479	32	27	..	..	196	40
13	Khimana (Palodarnavas)	2,266.71	729	731	4,538	2,339	2,199	124	132	..	..	600	174
14	Rampura	*	35	35	260	130	130	..	..	..	..	19	5
15	Khodla	500.83	203	213	1,386	701	685	..	..	..	..	206	70
16	Samanava	546.15	199	199	1,186	640	546	50	43	..	..	175	26
17	Ucharpi	485.03	177	177	934	479	455	49	44	..	..	197	63
18	Bukoli	1,361.20	355	355	2,090	1,118	972	102	94	..	..	262	57
19	Arniwada	1,086.36	244	244	1,455	750	705	76	79	..	..	158	24
20	Golia	‡	75	75	509	259	250	..	..	..	..	92	13
21	Ranawada (Jagiri)	439.51	207	207	1,203	587	616	70	74	..	..	159	29
22	Chekhala	777.91	523	523	3,556	1,835	1,721	109	104	..	..	496	66
23	Ratanpur	384.13	152	152	872	456	416	7	11	..	..	155	43
24	Ratangadh	796.00	171	171	989	496	493	52	51	42	46	129	19
25	Kunvarava	634.47	208	208	1,240	646	594	34	33	14	10	218	41
26	Akoli Thakorevas	440.21	192	192	1,071	529	542	20	21	..	..	117	16
27	Akoli Maharajvas	589.52	167	172	991	527	464	27	21	..	..	140	17
28	Khasa	315.83	69	69	403	210	193	33	39	..	..	88	34
29	Kakar	1,388.24	252	252	2,021	1,047	974	25	27	..	..	360	36
30	Indramana	884.16	320	320	1,888	994	894	29	30	..	..	180	48
31	Chembla	32.73	8	9	87	44	43	..	..	..	..	14	2
32	Vibhanesda	199.35	62	62	425	225	200	..	..	..	..	81	2
33	Devdarbar	64.39	1	1	12	12	..	..	..	..	..	5	..
34	Rajpur	445.45	146	146	813	421	392	13	12	..	..	129	50
35	Kudava	217.91	75	75	456	230	226	..	..	..	..	54	..

* Included in the area of Khimana (Palodarnavas) (L.C. No. 13)
‡ Included in the area of Umbri (L.C. No. 53)

PRIMARY CENSUS ABSTRACT

MAIN WORKERS														
Total Main Workers (I–IX)		Cultivators (I)		Agricultural Labourers (II)		Household Industry–Manufacturing, Processing, Servicing and Repairs [V(a)]		Other Workers [III, IV, V(b) & VI to IX]		Marginal Workers		Non-Workers		Location Code No.
M	F	M	F	M	F	M	F	M	F	M	F	M	F	
15	16	17	18	19	20	21	22	23	24	25	26	27	28	1
														4
40,579	5,019	24,934	1,172	9,295	3,410	686	50	5,664	387	664	10,174	34,539	56,226	
40,579	*5,019*	*24,934*	*1,172*	*9,295*	*3,410*	*686*	*50*	*5,654*	*387*	*664*	*10,174*	*34,539*	*56,226*	
..	..	—	..	..	—	..	..	..	..	..	..	..	..	
1,139	88	788	3	190	62	9	1	152	22	12	307	1,103	1,675	1
399	30	295	17	35	10	4	..	65	3	19	271	254	333	2
124	1	115	1	4	..	..	..	5	—	1	140	68	61	3
135	12	79	1	23	11	..	—	33	—	9	77	90	110	4
168	40	126	26	16	9	..	..	26	5	41	130	114	141	5
140	..	136	..	..	—	—	..	4	—	..	..	141	274	6
441	1	393	..	22	—	..	..	26	1	..	..	373	766	7
238	39	150	19	52	20	3	..	33	..	33	204	202	198	8
368	49	258	31	72	15	10	..	28	3	45	260	316	438	9
472	83	304	3	114	78	11	..	43	2	19	286	289	480	10
467	84	281	28	137	54	16	..	33	2	40	311	336	377	11
280	18	160	1	80	16	6	..	34	1	14	67	199	394	12
1,300	74	802	..	226	64	9	..	263	10	..	1	1,039	2,124	13
81	2	67	..	12	..	..	..	2	2	..	10	49	118	14
399	14	231	..	101	—	6	..	61	14	—	124	302	547	15
311	62	164	2	122	51	9	2	16	7	29	159	300	325	16
276	3	166	..	84	2	..	..	26	1	..	1	203	451	17
567	28	377	2	137	24	18	..	35	2	38	270	513	674	18
402	73	274	32	59	36	—	1	69	4	2	64	346	568	19
134	2	98	..	26	1	3	—	7	1	—	128	125	120	20
325	14	212	..	67	11	9	—	37	3	3	195	259	407	21
977	10	802	7	87	2	1	1	87	—	64	607	794	1,104	22
244	19	117	1	88	16	3	..	36	2	..	25	212	372	23
303	4	136	2	125	1	16	..	26	1	—	269	193	220	24
331	1	177	—	126	..	5	..	23	1	..	260	315	333	25
288	2	96	..	169	1	6	—	17	1	..	—	241	540	26
285	24	200	1	44	17	14	2	27	4	1	6	241	434	27
108	1	51	..	47	..	..	..	10	1	..	..	102	192	28
581	203	262	..	286	200	..	—	33	3	..	—	466	771	29
510	15	273	3	221	12	..	..	16	..	1	397	483	482	30
21	8	6	1	1	—	—	..	14	7	..	11	23	24	31
119	..	91	—	23	—	..	..	5	—	..	67	106	133	32
9	—	—	—	..	—	..	—	3	..	..	—	9	—	33
242	3	178	2	29	..	4	..	31	1	—	103	179	286	34
144	..	135	..	6	..	..	..	3	..	6	172	80	54	35

Location Code No.	Name of Village/ Urban Agglomeration/ Town/ Ward	Area of Village in hectares & of Town/ Ward in Km.2	No. of Occupied Residential Houses	No. of Households	Total Population (including Institutional and Houseless Population)			Scheduled Castes		Scheduled Tribes		Literates	
					P	M	F	M	F	M	F	M	F
1	2	3	4	5	6	7	8	9	10	11	12	13	14
36	Nathpura	1,010.46	276	276	1,633	836	797	59	61	..	—	281	76
37	Kashipura	158,26	45	45	325	180	145	—	..	—	—	48	9
38	Fatepura	170.32	30	30	201	106	95	—	..	—	—	40	5
39	Nasaratpura	274.26	21	21	126	73	53	—	—	..	—	8	..
40	Ruvel	1,505.66	293	293	1,807	934	873	42	42	—	..	192	34
41	Varasada	1,625.45	312	312	2,028	1,054	974	75	74	—	—	225	44
42	Mandala	1,637.98	319	319	1,949	1,030	919	111	102	..	—	254	96
43	Jakhel	825.89	198	198	1,222	618	604	82	93	..	—	215	55
44	Shirwada	1,068.33	292	292	1,726	852	874	76	70	—	—	255	43
45	Changa	1,419.25	308	310	1,880	954	926	102	99	..	..	236	40
46	Adhgam	1,059.17	278	279	1,712	871	841	123	142	..	..	279	62
47	Maidkol	316.48	147	148	938	505	433	19	18	..	..	204	24
48	Thara	1,076.45	1,436	1,436	8,682	4,601	4,081	377	330	..	..	2,454	1,267
49	Vada	3,063.63	1,135	1,135	7,369	3,796	3,573	157	146	..	—	856	180
50	Dugrasan	465.05	281	281	1,702	877	825	28	37	—	..	250	54
51	Amblivas	83.50	37	37	215	100	115	—	..	..	..	26	3
52	Shihori	2,727.57	1,446	1,452	8,223	4,260	3,963	320	306	1	3	1,823	690
53	Umbri	2,733.61	764	765	4,854	2,528	2,326	94	103	..	..	519	78
54	Jamanapadar	134.88	117	117	698	391	307	—	..	..	..	102	10
55	Raner	2,884.02	838	844	4,935	2,505	2,430	158	146	..	..	673	144
56	Fategadh	220.60	90	90	545	256	289	..	..	..	..	67	12
57	Jaliya	137.20	75	75	454	241	213	13	8	..	—	57	3
58	Laxmipura	468.45	246	247	1,764	922	842	34	28	7	8	239	37
59	Kamoi	2,405.15	882	885	5,695	2,849	2,846	152	139	..	..	777	168
60	Dudasan	841.80	265	265	1,525	782	743	104	106	..	—	208	41
61	Manpur	546.82	203	203	1,251	667	584	22	15	..	—	119	13
62	Mangalpura	236.24	45	45	263	134	129	2	—	..	—	50	8
63	Nagod	*	65	65	396	198	198	3	8	—	—	74	9
64	Balochpur	480.41	119	119	816	428	388	41	38	..	..	109	22
65	Tana	543.04	211	212	1,284	663	621	60	64	2	7	286	149
66	Sadujivas	286.12	181	181	1,257	640	617	54	44	..	—	135	21
67	Bhavanagar	430.88	82	82	535	271	264	34	25	..	..	93	17
68	Ranakpur	854.78	197	197	1,243	622	621	33	36	..	—	114	20
69	Nekaria	591.78	79	79	585	294	291	5	3	..	..	94	32
70	Jhotada	229.31	50	50	337	176	161	4	3	—	—	67	8
71	Padar	418.29	134	134	813	407	406	11	9	..	—	179	59
72	Tatiyana	1,148.76	254	255	1,715	870	845	52	47	..	..	262	38
73	Ratanpur	713.28	121	123	774	415	359	16	14	..	..	81	8
74	Amarpura	‡	54	54	332	169	163	—	—	..	—	39	5
75	Un	2,741.53	701	701	4,059	2,079	1,980	99	100	1	..	798	357
76	Savpura	249.12	45	45	263	143	120	15	10	..	..	74	..
77	Bhaigam	487.15	278	278	1,785	887	898	55	71	..	..	225	53
78	Karsanpura	229.92	12	12	72	42	30	—	..	..	..	2	..
79	Khengarpura	174.96	35	35	244	125	119	..	..	..	..	26	1
80	Anandpura	327.58	118	118	811	415	396	37	46	..	..	127	18
81	Nava	96.25	26	26	173	77	96	—	—	..	—	2	..
82	Runi	342.19	94	94	528	287	241	66	55	18	9	115	49
83	Kharia	1,086.24	351	351	1,983	983	1,000	20	17	..	..	269	85
84	Nana Jampur	540.08	153	153	981	529	452	39	36	..	..	86	6
85	Amblun	625.50	127	127	856	455	401	113	106	..	..	95	16

* Included in the area of Mangalpura (L. C. No. 62)
‡ Included in the area of Un (L.C. No. 75)

PRIMARY CENSUS ABSTRACT

MAIN WORKERS														
Total Main Workers (I–IX)		Cultivators (I)		Agricultural Labourers (II)		Household Industry–Manufacturing, Processing, Servicing and Repairs [V(a)]		Other Workers [III, IV, V(b) & VI to IX]		Marginal Workers		Non-Workers		Location Code No.
M	F	M	F	M	F	M	F	M	F	M	F	M	F	
15	16	17	18	19	20	21	22	23	24	25	26	27	28	1
527	10	454	..	7	2	8	1	58	7	2	534	307	253	36
104	50	96	47	6	3	—	—	2	—	..	3	76	92	37
53	28	50	28	..	—	—	..	3	—	..	28	53	39	38
43	14	43	14	..	..	..	..	..	..	..	..	30	39	39
502	80	434	76	27	1	4	..	37	3	41	256	391	537	40
571	143	339	—	175	142	17	1	40	—	1	34	482	797	41
635	6	380	..	184	5	37	—	34	1	..	..	395	913	42
368	11	280	1	54	8	—	..	34	2	1	..	249	593	43
479	5	355	3	74	..	10	..	40	2	6	52	367	817	44
566	43	368	6	156	35	10	..	32	2	1	13	387	870	45
458	12	275	—	145	9	11	2	27	1	1	282	412	547	46
246	3	131	—	87	1	4	—	24	2	—	125	259	305	47
2,246	131	431	..	286	62	120	12	1,409	57	1	5	2,354	3,945	48
2,088	232	1,495	10	494	219	13	..	86	3	..	25	1,708	3,316	49
461	38	314	14	83	19	13	..	51	5	21	345	395	442	50
62	7	35	2	25	5	..	..	2	..	..	—	38	108	51
2,243	283	965	35	414	195	37	3	827	50	—	114	2,017	3,566	52
1,217	122	908	32	181	72	19	4	109	14	109	671	1,202	1,533	53
217	13	107	2	101	11	..	..	9	..	..	..	174	294	54
1,209	82	795	18	267	56	32	..	115	8	8	24	1,288	2,324	55
175	62	105	2	66	60	1	..	3	..	..	110	81	117	56
132	..	83	..	25	..	18	..	6	..	..	108	109	105	57
495	104	349	46	124	56	3	..	19	2	..	..	427	738	58
1,640	728	1,069	121	429	569	11	1	131	37	2	2	1,207	2,116	59
449	299	269	129	146	162	..	..	34	8	1	39	332	405	60
433	169	284	70	105	94	..	..	44	5	..	116	234	299	61
69	15	41	10	17	1	..	..	11	4	..	36	65	78	62
109	22	81	16	24	6	..	..	4	—	..	—	89	176	63
207	35	143	11	50	24	4	..	10	..	1	35	220	318	64
339	107	169	—	113	101	4	..	53	6	..	..	324	514	65
271	11	131	1	108	7	1	—	31	3	..	15	369	591	66
150	26	108	—	25	26	2	..	15	..	..	..	121	238	67
323	20	294	8	9	9	2	..	18	3	..	1	299	600	68
125	83	104	55	18	28	1	..	2	..	1	—	168	208	69
79	42	60	33	15	9	..	..	4	..	2	..	95	119	70
197	145	139	64	37	79	—	..	21	2	—	3	210	258	71
495	81	287	..	148	80	3	..	57	1	4	9	371	755	72
255	11	94	..	128	11	10	..	23	..	—	—	160	348	73
81	1	49	..	25	—	3	1	4	..	..	..	88	162	74
1,074	100	562	31	221	57	42	2	249	10	4	399	1,001	1,481	75
78	7	56	—	16	7	1	..	5	..	..	32	65	81	76
449	1	298	..	104	—	8	..	39	1	5	305	433	592	77
21	..	21	—	—	—	..	..	..	..	—	—	21	30	78
72	11	50	..	21	10	..	..	1	1	..	..	53	108	79
232	16	192	..	21	16	3	—	16	..	..	..	183	380	80
40	1	25	..	14	1	..	..	1	..	..	1	37	94	81
134	4	50	..	65	..	1	2	18	2	..	14	153	223	82
491	14	335	3	119	8	10	1	27	2	..	214	492	772	83
257	20	191	1	57	19	..	..	9	..	15	84	257	348	84
258	..	220	..	27	..	2	..	9	..	..	201	197	200	85

Location Code No.	Name of Village/ Urban Agglomeration/ Town/ Ward	Area of Village in hectares & of Town/ Ward in Km.2	No. of Occupied Residential Houses	No. of Households	Total Population (including Institutional and Houseless Population)			Scheduled Castes		Scheduled Tribes		Literates	
					P	M	F	M	F	M	F	M	F
1	2	3	4	5	6	7	8	9	10	11	12	13	14
86	Thali	249.09	1	1	6	6	..	..	..	..	..	4	..
87	Ruppura	64.94	16	16	98	48	50	..	..	..	..	7	..
88	Kasalpura	637.68	135	135	794	405	389	57	51	..	..	136	31
89	Anganwada	694.80	212	212	1,244	618	626	73	85	..	..	118	38
90	Amarnesda	523.52	152	152	910	475	435	29	24	..	..	148	9
91	Ranawada (Khalsa)	511.92	100	100	614	327	287	29	23	..	..	131	19
92	Gangapura	*	21	21	130	79	51	..	..	..	..	2	..
93	Mota Jampur	2,702.76	339	339	2,049	1,063	986	91	79	..	..	247	65
94	Totana	1,463.81	364	364	2,140	1,099	1,041	87	81	..	..	381	183
95	Odha	369.48	119	119	802	405	397	21	27	..	..	115	33
96	Shia	733.80	164	164	850	425	425	98	76	..	..	175	118
97	Bhadrevadi	889.36	233	233	1,248	608	640	47	45	..	..	202	105
98	Manpura	1,012.60	187	188	1,168	594	574	57	58	..	..	157	47
99	Valpura	988.88	251	251	1,642	848	794	84	87	..	..	197	65
100	Sudrosan	982.30	165	165	970	493	477	60	92	..	..	119	38
101	Sohanpura	610.82	57	57	343	190	153	..	..	..	..	64	8
102	Kasara	1,135.30	161	161	838	430	408	78	78	..	..	153	54
103	Vithlod	295.30	28	28	189	89	100	..	..	..	..	5	..
104	Devpura	700.80	113	113	691	360	331	46	64	..	..	54	6
105	Gunthawada (Dalpatpura)	225.58	16	16	124	70	54	..	..	..	..	13	4
106	Dhanera	629.20	104	104	568	289	279	31	43	..	..	100	26

* Included in the area of Thali (L.C. No. 86)

PRIMARY CENSUS ABSTRACT

MAIN WORKERS														
Total Main Workers (I–IX)		Cultivators (I)		Agricultural Labourers (II)		Household Industry–Manufacturing, Processing, Servicing and Repairs [V(a)]		Other Workers [III, IV, V(b) & VI to IX]		Marginal Workers		Non-Workers		Location Code No.
M	F	M	F	M	F	M	F	M	F	M	F	M	F	
15	16	17	18	19	20	21	22	23	24	25	26	27	28	1
3	–	3	..	–	..	..	..	..	–	–	..	3	..	86
31	9	18	5	13	4	..	..	..	..	–	11	17	30	87
208	5	137	..	39	3	..	..	32	2	1	16	196	376	88
338	41	183	1	115	31	15	6	52	3	9	40	271	545	89
236	6	187	3	15	3	15	–	19	..	2	103	237	326	90
174	1	139	..	13	..	..	1	22	..	–	2	153	284	91
45	8	42	1	3	7	..	..	..	..	–	6	34	37	92
572	82	430	55	120	25	..	..	22	2	–	174	491	730	93
565	9	311	–	155	2	9	3	90	4	4	217	530	815	94
239	42	133	..	73	35	..	..	33	7	–	157	166	198	95
226	..	79	–	97	..	4	..	46	..	–	..	199	425	96
314	52	142	1	138	49	..	..	34	2	1	4	293	584	97
291	28	169	9	48	6	14	3	60	10	42	230	261	316	98
507	63	289	2	181	59	..	..	37	2	–	25	341	706	99
301	37	154	..	99	36	2	..	46	1	1	31	191	409	100
89	6	83	5	..	–	–	..	6	1	..	..	101	147	101
250	77	59	2	166	71	–	..	25	4	–	..	180	331	102
55	..	32	..	23	..	..	..	..	–	..	..	34	100	103
198	7	117	..	56	7	..	..	25	–	–	..	162	324	104
43	5	12	..	31	5	..	..	–	..	..	..	27	49	105
147	86	101	16	36	69	..	..	10	1	–	1	142	192	106

TALUKA
RADHANPUR

Location Code No.	Name of Village/ Urban Agglomeration/ Town/ Ward	Area of Village in hectares & of Town/ Ward in Km.2	No. of Occupied Residential Houses	No. of Households	Total Population (including Institutional and Houseless Population)			Scheduled Castes		Scheduled Tribes		Literates	
					P	M	F	M	F	M	F	M	F
1	2	3	4	5	6	7	8	9	10	11	12	13	14
5	**RADHANPUR TALUKA**												
	Total	**Km.2 595.6 Hectares (59,561.91)**	**13,944**	**13,982**	**81,174**	**41,850**	**39,324**	**3,522**	**3,418**	**918**	**849**	**16,061**	**5,583**
	Rural	*Km.2 558.6 Hectares (55,867.32)*	*9,863*	*9,897*	*60,040*	*30,949*	*29,091*	*2,536*	*2,506*	*611*	*563*	*9,391*	*2,108*
	Urban	*Km.2 37.0*	*4,081*	*4,085*	*21,134*	*10,901*	*10,233*	*986*	*912*	*307*	*286*	*6,670*	*3,475*
	RURAL AREAS												
1	Santhli	1,789.01	219	219	1,307	691	616	28	22	..	..	200	42
2	Limbadka	418.80	60	60	296	147	149	22	18	6	5	45	10
3	Jawantri	1,331.81	254	254	1,552	802	750	51	53	..	..	260	61
4	Panvi	596.90	53	53	324	171	153	3	3	..	..	59	13
5	Lotia	1,295.02	190	190	1,276	650	626	38	41	..	..	189	48
6	Thikaria	368.69	59	59	407	204	203	..	..	..	..	43	2
7	Chalubda	1,421.33	236	236	1,416	745	671	23	19	..	..	171	31
8	Dev	1,228.31	246	246	1,473	756	717	22	16	..	..	240	38
9	Subapura	1,184.28	221	222	1,308	653	655	38	45	17	20	278	71
10	Sultanpura	990.56	211	211	1,293	665	628	13	20	..	..	183	27
11	Bandhwad	1,483.71	428	430	2,613	1,389	1,224	141	129	..	..	403	89
12	Kolapur	699.57	145	145	893	445	448	..	..	..	..	96	17
13	Surka	368.77	73	73	491	255	236	9	9	..	..	56	5
14	Rangapura	452.69	52	52	324	168	156	1	..	..	..	31	2
15	Bhilot	2,178.20	340	340	2,128	1,122	1,006	131	140	..	..	331	86
16	Memdavad	2,541.69	460	461	2,887	1,480	1,407	80	83	..	..	369	105
17	Sherganj	915.71	171	171	1,157	609	548	193	182	58	39	232	75
18	Alhobad	708.77	162	162	958	499	459	53	42	..	..	147	23
19	Arjansar	1,708.81	353	353	1,982	1,613	969	162	159	47	47	329	78
20	Vijaynagar	513.78	138	138	805	399	406	20	20	..	..	146	28
21	Parana	1,090.47	190	190	1,157	595	562	7	10	..	..	91	9
22	Kalyanpura	428.70	83	83	507	263	244	..	..	..	..	21	2
23	Nayatwada	768.19	175	176	1,038	539	499	3	9	..	..	73	11
24	Moti Pipli	1,408.82	252	254	1,447	721	726	42	48	26	22	277	88
25	Nani Pipli	698.08	164	164	958	509	449	46	33	..	..	208	67
26	Sarkarpura	1,106.18	148	148	969	514	455	98	94	..	..	158	24
27	Satun	1,436.00	258	258	1,564	798	766	89	80	..	..	188	27
28	Sardarpura	733.51	109	109	678	347	331	59	64	50	53	111	20
29	Sinad	1,797.34	292	292	1,655	846	809	161	149	46	40	251	56
30	Bhadia	525.85	118	118	639	342	297	10	7	..	..	70	4
31	Jetalpura	893.59	234	234	1,385	721	664	80	73	..	..	260	38
32	Dharavadi	1,220.22	272	280	1,652	856	796	32	25	..	..	231	44
33	Nanapura	1,482.53	238	240	1,444	742	702	94	101	..	..	279	63
34	Shahpur	388.19	36	36	267	138	129	..	..	..	..	43	7
35	Amirpura	810.20	182	182	1,121	589	532	127	119	237	211	222	41

PRIMARY CENSUS ABSTRACT

MAIN WORKERS														
Total Main Workers (I-IX)		Cultivators (I)		Agricultural Labourers (II)		Household Industry–Manufacturing, Processing, Servicing and Repairs [V(a)]		Other Workers [III, IV, V(b) & VI to IX]		Marginal Workers		Non-Workers		Location Code No.
M	F	M	F	M	F	M	F	M	F	M	F	M	F	
15	16	17	18	19	20	21	22	23	24	25	26	27	28	1
														5
22,102	**2,915**	**11,116**	**705**	**4,342**	**1,756**	**544**	**36**	**6,100**	**418**	**260**	**3,142**	**19,408**	**33,267**	
16,859	*2,408*	*10,554*	*596*	*4,050*	*1,660*	*371*	*16*	*1,884*	*136*	*254*	*3,037*	*13,836*	*23,646*	
5,243	*507*	*562*	*109*	*292*	*96*	*173*	*20*	*4,216*	*282*	*6*	*105*	*5,652*	*9,621*	
389	35	182	..	148	35	17	..	42	...	..	..	302	581	1
79	..	57	..	14	..	..	..	8	..	..	1	68	148	2
439	15	301	11	34	..	16	1	88	3	35	359	328	376	3
87	16	36	..	39	16	...	..	12	..	...	2	84	135	4
372	199	159	3	195	196	3	..	15	..	..	..	278	427	5
114	66	63	..	47	66	2	..	2	..	...	...	90	137	6
437	11	304	3	89	5	21	1	23	2	...	..	308	660	7
435	18	327	2	75	15	.	..	33	1	...	..	321	699	8
335	2	216	..	84	.	10	..	25	2	..	33	318	620	9
348	28	270	...	50	22	16	3	12	3	...	62	317	538	10
624	68	436	19	112	47	11	..	65	2	57	408	708	748	11
280	2	196	..	42	2	2	..	40	...	...	11	165	435	12
151	2	135	1	5	..	..	...	11	1	..	8	104	226	13
82	19	43	...	31	19	1	..	7	...	1	..	85	137	14
676	9	345	1	196	7	55	..	80	1	..	55	446	942	15
776	14	521	..	151	12	9	..	95	2	..	..	704	1,393	16
344	114	181	25	94	87	..	..	69	2	...	10	265	424	17
278	15	185	..	68	13	..	..	25	2	..	60	221	384	18
560	38	413	10	61	9	11	2	75	17	7	346	446	585	19
227	..	166	..	37	...	14	..	10	...	..	...	172	406	20
343	10	234	2	73	4	6	..	30	4	..	164	252	388	21
148	6	131	6	14	..	...	..	3	...	..	...	115	238	22
308	107	191	14	100	91	6	..	11	2	..	18	231	374	23
394	8	271	6	53	...	8	..	62	2	21	239	306	479	24
280	169	133	93	116	70	4	3	27	3	..	2	229	278	25
295	92	113	5	164	87	..	..	18	...	..	...	219	363	26
414	6	253	..	108	1	2	..	51	5	..	...	384	760	27
172	13	108	...	40	9	4	..	20	4	..	2	175	316	28
442	161	311	74	84	86	7	...	40	1	9	144	395	504	29
212	...	179	...	27	..	..	..	6	..	...	...	130	297	30
390	28	210	7	154	20	3	..	23	1	..	4	331	632	31
441	63	205	..	182	61	16	2	38	..	..	4	415	729	32
375	87	211	2	90	77	3	..	71	8	28	169	339	446	33
73	15	56	...	17	15	..	...	..	..	..	..	65	114	34
315	20	157	1	114	15	..	..	44	4	1	44	273	468	35

Location Code No.	Name of Village/ Urban Agglomeration/ Town/ Ward	Area of Village in hectares & of Town/ Ward in Km.2	No. of Occupied Residential Houses	No. of Households	Total Population (including Institutional and Houseless Population)			Scheduled Castes		Scheduled Tribes		Literates	
					P	M	F	M	F	M	F	M	F
1	2	3	4	5	6	7	8	9	10	11	12	13	14
36	Kamalpur	2,218.63	433	433	2,778	1,427	1,351	64	56	..	..	533	188
37	Delana	770.84	112	112	685	347	338	14	13	..	..	98	8
38	Gotarka	1,220.36	296	296	1,729	905	824	66	70	15	18	251	83
39	Dehgam	1,661.41	253	255	1,594	809	785	68	80	35	30	282	57
40	Jorawarganj	1,285.59	39	39	277	137	140	1	1	..	..	32	1
41	Agichana	1,177.15	149	149	823	414	409	26	24	8	10	60	12
42	Karasangadh	1,4 7.68	76	76	339	166	173	..	..	..	..	20	4
43	Bismillaganj	730.42	26	26	169	91	78	..	..	..	..	2	1
44	Pedashpura	705.99	143	143	928	489	439	8	13	..	..	118	11
45	Dholakda	842.41	119	119	683	343	340	15	21	11	15	118	45
46	Chhaniathal	686.95	133	133	796	409	387	9	11	9	10	90	8
47	Gulabpura	476.31	79	79	505	264	241	57	67	14	7	92	37
48	Najupura	806.15	150	150	943	456	487	59	50	..	..	250	27
49	Shergadh	611.28	118	125	760	394	366	53	51	7	11	112	21
50	Sabadalpura	1,010.00	187	194	1,146	577	569	54	50	20	21	206	44
51	Masali	1,248.16	217	217	1,370	697	673	76	84	5	4	304	83
52	Maghapura	468.96	146	146	956	488	468	6	3	..	..	112	13
53	Badarpura	605.24	124	124	710	354	356	39	41	..	..	116	30
54	Kamalpur	942.51	241	242	1,478	799	679	45	58	..	..	294	83
	URBAN AREAS												
		Km.2											
8/IV	**Radhanpur**	**36.95**	**4,081**	**4,085**	**21,134**	**10,901**	**10,233**	**986**	**912**	**307**	**286**	**6,670**	**3,475**
	Ward No. I	N.A	808	808	3,883	1,997	1,886	..	..	..	1	1,428	817
	II	N.A	512	513	2,595	1,284	1,311	605	596	131	130	763	364
	III	N.A	593	593	2,831	1,429	1,402	39	45	3	5	1,053	578
	IV	N.A	1,462	1,460	8,199	4,347	3,852	179	119	173	149	2,416	1,144
	V	N.A	706	711	3,626	1,844	1,782	163	152	..	1	1,010	572

PRIMARY CENSUS ABSTRACT

MAIN WORKERS														
Total Main Workers (I-IX)		Cultivators (I)		Agricultural Labourers (II)		Household Industry–Manufacturing, Processing, Servicing and Repairs [V(a)]		Other Workers [III, IV, V(b) & VI to IX]		Marginal Workers		Non-Workers		Location Code No.
M	F	M	F	M	F	M	F	M	F	M	F	M	F	
15	16	17	18	19	20	21	22	23	24	25	26	27	28	1
764	426	557	250	105	164	1	..	101	12	2	3	661	922	36
200	..	180	..	..	..	..	..	20	..	..	3	147	335	37
499	2	225	..	176	..	28	..	70	2	..	..	406	822	38
459	33	234	9	141	20	15	..	69	4	4	70	346	682	39
77	..	51	..	12	..	..	..	14	..	1	1	59	139	40
251	1	174	1	9	..	2	..	66	..	..	..	163	408	41
80	1	52	..	8	..	..	..	20	1	34	73	52	99	42
34	1	11	..	13	1	..	..	10	..	10	15	47	62	43
292	12	241	10	23	1	2	..	26	1	..	31	197	396	44
201	121	97	17	31	63	11	4	62	37	..	4	142	215	45
233	18	155	1	46	17	..	..	32	..	..	..	176	369	46
123	29	64	..	35	29	2	..	22	..	..	..	141	212	47
268	86	198	3	48	83	9	..	13	..	..	81	188	320	48
216	18	130	3	58	15	13	..	15	..	2	129	176	219	49
328	1	199	1	96	..	11	..	22	..	..	118	249	450	50
356	27	211	8	101	18	10	..	34	1	37	302	304	344	51
229	65	174	..	31	65	6	..	18	..	4	21	255	382	52
190	80	92	1	63	78	7	..	28	1	..	..	164	276	53
424	31	210	7	146	19	7	..	61	5	1	41	374	607	54
5,243	507	562	109	292	96	173	20	4,216	282	6	105	5,652	9,621	8/IV
996	36	58	2	25	4	73	2	840	28	..	2	1,001	1,848	I
534	59	46	2	13	..	10	4	465	53	..	2	750	1,250	II
717	34	30	2	5	3	31	3	651	26	1	1	711	1,367	III
2,090	265	369	91	216	78	45	3	1,460	93	3	67	2,254	3,520	IV
906	113	59	12	33	11	14	8	800	82	2	33	936	1,636	V

TALUKA
SANTALPUR

Location Code No.	Name of Village/ Urban Agglomeration/ Town/ Ward	Area of Village in hectares & of Town/ Ward in Km.2	No. of Occupied Residential Houses	No. of Households	Total Population (including Institutional and Houseless Population)			Scheduled Castes		Scheduled Tribes		Literates	
					P	M	F	M	F	M	F	M	F
1	2	3	4	5	6	7	8	9	10	11	12	13	14
6	**SANTALPUR TALUKA**												
	Total	**Km.2 1,347.8 Hectares (134,777.06)**	**12,599**	**12,687**	**72,619**	**37,693**	**34,926**	**2,548**	**2,539**	**472**	**425**	**9,527**	**2,564**
	Rural	*Km.2 1,347.8 Hectares (134,777.06)*	*12,599*	*12,687*	*72,619*	*37,693*	*34,926*	*2,548*	*2,539*	*472*	*425*	*9,527*	*2,564*
	Urban	..	..	..	..	..	..	..	..	..	..	..	..
	RURAL AREAS												
1	Eval	1,955.61	64	69	381	200	181	9	7	..	..	12	1
2	Charanka	4,097.90	131	143	769	403	366	45	51	..	..	63	6
3	Fangli	3,027.32	95	95	529	268	261	13	9	..	..	21	5
4	Zazam	3,049.18	291	291	1,538	829	709	57	54	..	..	134	24
5	Kilana	1,838.77	187	187	1,129	577	552	41	35	3	3	91	11
6	Kesargadh	108.68	18	18	114	52	62	..	..	..	..	..	..
7	Boruda	1,081.60	162	162	831	418	413	58	48	1	1	61	20
8	Chalanda	880.41	96	96	559	300	259	7	9	..	..	58	16
9	Dhrandava	411.95	65	65	372	181	191	5	7	..	..	37	3
10	Ganjisar	1,796.78	222	222	1,354	680	674	27	22	..	..	190	41
11	Lodra	2,376.34	277	278	1,681	882	799	41	38	..	..	178	26
12	Zandala	2,217.63	216	216	1,302	663	639	14	12	..	..	149	23
13	Rampura	541 02	33	33	231	129	102	..	..	..	..	13	..
14	Vavdi	230.84	26	26	177	93	84	..	..	..	..	3	..
15	Varanosari	1,158.53	92	92	539	269	270	14	19	2	3	52	4
16	Jamvada	1,457.34	95	95	538	302	236	..	..	..	..	61	2
17	Patanka	3,735.75	90	90	513	272	241	14	17	..	..	57	10
18	Aluvas	2,283.96	36	36	186	96	90	6	6	..	..	13	1
19	Dhokavada	3,642.56	222	223	1,273	664	609	56	49	..	..	145	11
20	Jakhotra	2,324.74	235	236	1,313	695	618	72	70	..	..	55	17
21	Vauva	3,053.81	405	405	2,207	1,135	1,072	76	68	9	4	251	54
22	Barara	1,254.69	118	118	627	312	315	41	30	..	..	35	5
23	Bakutra	3,125.29	243	243	1,390	710	680	40	47	1	2	169	49
24	Bavarda	1,355.19	109	115	509	271	238	26	33	..	..	41	1
25	Babra	2,953.15	143	179	950	509	441	35	28	69	68	86	16
26	Daldi	1,699.41	111	113	639	339	300	10	11	..	..	38	10
27	Korda	4,295.63	448	448	2,452	1,307	1,145	75	68	2	1	317	80
28	Gadha	1,117.98	174	174	1,095	568	527	11	18	..	..	138	20
29	Daisar	1,426.44	141	141	952	491	461	12	11	21	12	120	36
30	Zanzansar	434.73	76	76	475	260	215	12	12	9	12	46	2
31	Zekada	1,637.11	238	244	1,409	733	676	119	109	26	25	213	34
32	Jarusa	1,185.24	191	191	1,100	572	528	42	39	69	55	213	29
33	Unarot	902.93	76	76	497	264	233	..	..	..	..	41	6
34	Dabhi	918.61	93	93	585	300	285	8	12	..	..	39	5
35	Sidhada	1,806.63	238	238	1,403	699	704	39	34	..	..	169	24

PRIMARY CENSUS ABSTRACT

MAIN WORKERS														
Total Main Workers (I-IX)		Cultivators (I)		Agricultural Labourers (II)		Household Industry-Manufacturing, Processing, Servicing and Repairs [V(a)]		Other Workers [III, IV, V(b) & VI to IX]		Marginal Workers		Non-Workers		Location Code No.
M	F	M	F	M	F	M	F	M	F	M	F	M	F	
15	16	17	18	19	20	21	22	23	24	25	26	27	28	1
														6
20,260	2,179	11,431	765	3,598	765	504	89	4,727	560	663	5,724	16,770	27,023	
20,260	*2,179*	*11,431*	*765*	*3,598*	*765*	*504*	*89*	*4,727*	*560*	*663*	*5,724*	*16,770*	*27,023*	
	..	..	..	..	..	..	..	..	..	..	..	..	..	
102	5	42	..	4	4	..	..	56	1	..	18	98	158	1
254	23	126	..	63	..	2	..	63	23	..	20	149	323	2
169	5	140	1	21	3	2	..	6	1	..	87	99	169	3
458	50	320	10	94	33	2	6	42	1	2	70	369	589	4
327	25	274	11	21	3	..	11	32	..	..	50	250	477	5
26	..	23	..	1	..	..	..	2	..	..	..	26	62	6
235	16	173	11	31	4	3	..	28	1	..	161	183	236	7
174	2	140	..	10	..	1	..	23	2	2	32	124	225	8
84	2	74	..	3	..	..	2	7	..	7	36	90	163	9
380	86	278	62	36	14	4	..	62	10	14	22	286	566	10
499	27	345	20	72	3	13	..	69	4	1	297	382	475	11
377	3	269	..	83	1	3	..	22	2	11	129	275	507	12
75	..	54	..	21	..	..	..	..	..	1	9	53	93	13
51	3	51	3	..	..	..	..	..	..	..	21	42	60	14
153	18	118	9	15	9	..	..	20	..	..	51	116	201	15
187	..	133	..	28	..	..	..	26	..	6	108	109	128	16
149	14	70	1	50	12	1	1	28	..	..	13	123	214	17
60	1	46	1	1	..	1	..	12	..	..	39	36	50	18
389	16	254	..	67	5	13	..	55	11	3	139	272	454	19
373	109	244	89	12	9	17	3	100	8	2	84	320	425	20
648	89	421	35	97	34	15	..	115	20	65	309	422	674	21
141	2	108	..	9	1	5	1	19	..	37	108	134	205	22
398	16	285	5	27	3	14	5	72	3	4	102	308	562	23
146	3	125	..	9	3	5	..	7	..	..	..	125	235	24
309	35	185	..	11	..	2	..	111	35	..	7	230	399	25
163	2	106	..	36	1	4	..	17	1	29	91	147	207	26
695	83	324	5	244	69	8	..	119	9	17	56	595	1,006	27
333	34	181	..	106	32	4	..	42	2	..	116	235	377	28
219	49	163	24	26	15	..	8	30	2	45	58	227	354	29
83	..	70	..	..	..	1	..	12	..	70	111	107	104	30
359	23	191	5	85	5	15	..	68	13	52	242	322	411	31
314	18	165	5	89	5	3	..	57	8	16	159	242	351	32
135	..	117	..	4	..	4	..	10	..	..	..	129	233	33
138	7	85	2	21	4	5	..	27	1	7	24	155	254	34
356	29	187	8	86	11	7	..	76	10	7	241	336	434	35

Location Code No.	Name of Village/ Urban Agglomeration/ Town/ Ward	Area of Village in hectares & of Town/ Ward in Km.2	No. of Occupied Residential Houses	No. of Households	Total Population (including Institutional and Houseless Population)			Scheduled Castes		Scheduled Tribes		Literates	
					P	M	F	M	F	M	F	M	F
1	2	3	4	5	6	7	8	9	10	11	12	13	14
36	Par	1,786.27	186	186	1,059	575	484	..	..	..	..	142	49
37	Kalyanpura	647.67	64	64	389	198	191	..	..	..	..	61	5
38	Ranmalpura	721.01	74	74	438	227	211	..	..	..	..	60	3
39	Datrana	1,515.21	255	255	1,289	633	656	55	73	..	..	127	22
40	Madhutra	4,375.02	383	383	2,174	1,127	1,047	86	97	..	..	230	59
41	Santalpur	2,830.00	609	609	3,216	1,715	1,501	127	123	13	13	715	289
42	Rajusara	1,101.50	76	77	482	253	229	4	5	..	..	37	2
43	Chhansara	2,909.94	160	160	888	463	425	124	124	6	2	116	16
44	Daigamda	907.80	133	133	842	445	397	9	10	..	..	37	12
45	Bamnoli	2,580.45	229	229	1,417	742	675	26	24	..	..	149	22
46	Manpura	1,131.55	115	115	715	359	356	28	33	..	..	83	9
47	Sherpura	944.03	114	114	596	305	291	61	55	..	..	126	23
48	Fulpura	538.68	57	57	370	198	172	..	..	76	75	63	1
49	Joravargadh	591.63	55	56	390	213	177	15	5	..	..	45	4
50	Koliwada	1,688.02	254	254	1,540	795	745	148	156	14	10	261	41
51	Varahi	2,150.22	1,287	1,287	6,941	3,593	3,348	276	308	5	5	1,751	1,011
52	Sadpura	1,242.68	163	163	1,082	560	522	56	54	..	..	211	56
53	Kamalpura	373.87	77	77	514	275	239	..	..	..	..	24	..
54	Naliya	443.24	45	45	220	106	114	6	8	14	18	24	..
55	Vaghpura	309.18	77	77	455	253	202	4	5	7	3	37	5
56	Parsund	1,381.62	94	94	579	312	267	1	5	.	..	70	5
57	Garambadi	2,689.52	159	159	872	441	431	34	37	4	5	61	3
58	Rozu	1,280.53	81	81	402	209	193	33	34	..	..	66	25
59	Piparala	7,742.46	369	377	1,978	993	985	83	67	..	..	339	93
60	Antarnesh	11,333.78	204	204	1,109	562	547	14	12	..	..	76	4
61	Gokhantar	4,114.43	236	236	1,358	693	665	83	93	..	..	182	33
62	Lakhapura	437.49	43	43	275	147	128	..	..	..	..	42	1
63	Navagam	351.59	109	109	651	348	303	..	..	..	..	27	..
64	Vandhiya	172.63	29	29	179	96	83	..	..	96	83	19	..
65	Undargadha	491.52	60	60	376	191	185	7	6	7	5	55	12
66	Hamirpura	1,070.00	145	145	912	463	449	42	45	..	..	167	21
67	Limgamda	821.78	151	156	888	458	430	16	13	..	..	91	4
68	Unadi	536.03	95	95	504	258	246	23	21	..	..	61	6
69	Lunichana	474.63	50	50	375	192	183	2	5	..	..	41	5
70	Abiyana	884.82	251	253	1,476	743	733	72	62	16	18	235	52
71	Chadiyana	767.05	101	101	668	338	330	5	2	..	..	54	3
72	Gadsai	1,223.49	217	217	1,332	701	631	34	35	..	..	131	25
73	Amrapur	4,911.97	335	336	2,049	1,070	979	49	49	2	2	202	51

PRIMARY CENSUS ABSTRACT

MAIN WORKERS														
Total Main Workers (I-IX)		Cultivators (I)		Agricultural Labourers (II)		Household Industry–Manufacturing, Processing, Servicing and Repairs [V (a)]		Other Workers [III, IV, V(b) & VI to IX]		Marginal Workers		Non-Workers		Location Code-No.
M	F	M	F	M	F	M	F	M	F	M	F	M	F	
15	16	17	18	19	20	21	22	23	24	25	26	27	28	1
342	3	269	...	21	3	4	..	48	..	..	25	233	456	36
99	..	86	—	3	..	4	..	6	..	7	102	92	89	37
114	..	80	—	19	..	6	..	9	..	1	96	112	115	38
344	6	234	..	72	5	6	..	32	1	1	80	288	570	39
596	37	322	...	147	28	23	..	104	9	10	86	521	924	40
902	60	182	6	49	9	46	4	625	41	6	144	807	1,297	41
149	23	89	15	52	8	3	—	5	—	2	64	102	142	42
239	30	99	..	94	30	11	..	35	...	..	116	224	279	43
234	18	143	3	54	14	6	..	31	1	2	59	209	320	44
386	40	219	11	87	21	11	..	69	8	16	99	340	536	45
194	56	135	9	34	25	3	1	22	21	...	112	165	188	46
162	18	92	1	37	17	10	..	23	..	4	88	139	185	47
110	18	51	1	44	17	..	..	15	..	..	—	88	154	48
115	..	102	..	3	..	5	—	5	.	...	..	98	177	49
418	58	265	46	57	10	9	—	87	2	11	187	366	500	50
1,837	228	306	...	151	37	51	14	1,329	177	17	85	1,739	3,035	51
298	36	173	7	54	22	16	..	55	7	3	26	259	460	52
158	121	137	107	15	14	..	..	6	..	..	1	117	117	53
67	1	46	..	18	1	..	..	3	..	4	62	35	51	54
130	..	61	..	47	..	1	..	21	..	21	89	102	113	55
144	2	68	1	36	..	1	1	39	..	25	82	143	183	56
242	9	140	..	58	8	10	...	34	1	6	63	193	359	57
107	13	45	1	29	6	1	..	32	6	..	58	102	122	58
547	16	312	3	85	..	24	5	126	8	..	109	446	860	59
337	18	156	3	146	9	..	—	35	6	6	7	219	522	60
353	41	177	1	103	39	5	..	68	1	..	..	340	624	61
83	22	64	13	7	6	1	—	11	3	13	42	51	64	62
208	24	73	2	82	21	..	..	53	1	..	26	140	253	63
65	5	26	2	34	3	—	..	5	..	2	2	29	76	64
110	16	48	..	44	11	1	...	17	5	..	8	81	161	65
266	139	170	99	45	31	16	1	35	8	..	57	197	253	66
238	78	153	36	32	31	13	..	40	11	10	61	210	291	67
153	10	101	1	4	..	4	..	44	9	..	87	105	149	68
110	—	101	...	6	..	..	..	3	...	..	47	82	136	69
422	11	241	4	82	1	29	1	70	5	1	262	320	460	70
167	12	105	1	24	..	4	1	34	10	14	69	157	249	71
362	16	178		149	12	5	1	30	3	9	91	330	524	72
493	199	295	85	91	43	21	23	86	48	74	132	503	648	73

TALUKA
DEODAR

Location Code No.	Name of Village/ Urban Agglomeration/ Town/ Ward	Area of Village in hectares & of Town/ Ward in Km.2	No. of Occupied Residential Houses	No. of Households	Total Population (including Institutional and Houseless Population)			Scheduled Castes		Scheduled Tribes		Literates	
					P	M	F	M	F	M	F	M	F
1	2	3	4	5	6	7	8	9	10	11	12	13	14
7	DEODAR TALUKA												
	Total	**Km.2 1,011.5 Hectares (101,152.01)**	**23,026**	**23,453**	**145,075**	**75,254**	**69,821**	**6,339**	**6,135**	**1,234**	**1,114**	**19,793**	**4,789**
	Rural	*Km.2 1,011.5 Hectares (101,152.01)*	*230,26*	*23,453*	*145,075*	*75,254*	*69,821*	*6,339*	*6,135*	*1,234*	*1,114*	*19,793*	*4,789*
	Urban	..	...	...	...	...	..	..	...	...	..	..	...
	RURAL AREAS												
1	Lembau	1,143.22	216	226	1,490	757	733	138	129	20	18	153	12
2	Achha Vadiya	565.61	78	90	577	305	272	27	27	...	..	63	1
3	Kuwana	1,088.60	159	163	1,128	576	552	59	59	56	71	103	4
4	Lavana	1,737.72	409	423	2,745	1,402	1,343	222	223	84	90	313	104
5	Chaiva	890.50	192	211	1,489	789	700	83	80	105	76	150	22
6	Sanau	638.68	148	148	1,067	542	525	21	20	..	..	38	2
7	Daua	251.51	66	66	406	209	197	17	20	..	..	45	3
8	Chibhda	1,410.24	334	362	2,061	1,119	942	130	118	14	19	229	17
9	Maknanu	472.95	99	111	763	390	373	10	12	..	..	100	11
10	Makdala	895.58	173	191	1,242	641	601	121	141	40	30	163	16
11	Rantila	1,541.66	336	355	2,292	1,184	1,108	230	229	87	89	299	59
12	Vajegadh	811.83	105	111	812	411	401	27	28	16	15	54	4
13	Dera	712.68	106	106	831	429	402	16	16	..	..	59	8
14	Jalodha	1,116.41	172	176	1,129	604	525	69	68	..	...	125	22
15	Narana	464.96	54	65	470	249	221	17	17	...	..	35	1
16	Vatam Nava	994.67	153	154	1,094	565	529	51	48	..	..	78	9
17	Vatam Juna	1,009.06	163	164	1,030	546	484	75	72	...	...	126	44
18	Sesan Nava	287.77	88	88	508	269	239	..	..	..	...	71	1
19	Sesan Juna	296.06	46	46	287	146	141	6	2	..	..	26	1
20	Mojhu Juna	1,037.08	183	183	1,239	637	602	10	11	16	11	130	3
21	Kunvata	1,146,87	235	253	1,720	883	837	93	94	156	156	141	32
22	Paldi	1,674,15	370	372	2,354	1,207	1,147	83	70	3	3	375	127
23	Golvo	217.70	40	40	225	123	102	1	..	..	..	10	6
24	Golvi	1,023.94	265	281	1,690	869	821	88	71	25	23	175	12
25	Kotarwada	2,075.33	438	450	3,047	1,592	1,455	63	62	10	9	197	14
26	Sanesda	1,165,41	243	243	1,758	907	851	30	22	..	...	124	1
27	Vajapur Nava	918.17	175	175	979	498	481	60	75	..	..	80	10
28	Vajapur Juna	937.46	164	164	931	472	459	36	41	...	...	67	15
29	Devkapdi	727.41	158	158	1,010	521	489	30	24	..	...	127	16
30	Mera	908.52	224	230	1,370	687	683	29	23	..	..	83	1
31	Manpura (Dhunsol)	485.00	99	99	561	273	288	33	35	..	...	45	11
32	Dhunsol	994.62	178	182	1,227	639	588	88	75	..	...	127	35
33	Rampura	588.00	133	133	951	491	460	20	19	...	..	131	16
34	Sardarpura (Paldi)	529.33	144	156	953	477	476	3	3	38	33	135	19
35	Kanodar	901.73	178	178	1,178	625	553	35	43	22	21	62	6

PRIMARY CENSUS ABSTRACT

MAIN WORKERS														
Total Main Workers (I-IX)		Cultivators (I)		Agricultural Labourers (II)		Household Industry-Manufacturing, Processing, Servicing and Repairs [V (a)]		Other Workers [III, IV, V (b) & VI to IX]		Marginal Workers		Non-Workers		Location Code No.
M	F	M	F	M	F	M	F	M	F	M	F	M	F	
15	16	17	18	19	20	21	22	23	24	25	26	27	28	1
														7
40,300	4,809	26,929	2,352	6,367	2,044	1,109	74	5,895	339	1,038	15,883	33,916	49,129	
40,300	*4,809*	*26,929*	*2,352*	*6,367*	*2,044*	*1,109*	*74*	*5,895*	*339*	*1,038*	*15,883*	*33,916*	*49,129*	
..	..	..	..	..	..	..	..	..	..	..	..	..	..	
414	..	298	..	84	..	2	..	30	..	..	73	343	660	1
152	2	118	..	28	2	1	..	5	..	..	1	153	269	2
308	7	210	1	64	4	19	2	15	..	..	127	268	418	3
744	8	495	..	138	4	18	1	93	3	25	333	633	1,002	4
416	2	274	..	98	..	11	..	33	2	..	124	373	574	5
261	..	220	..	36	..	2	..	3	..	10	144	271	381	6
109	3	101	3	6	..	..	..	2	..	1	124	99	70	7
582	5	332	2	174	3	31	..	45	..	17	381	520	556	8
217	..	139	..	64	..	2	..	12	..	..	169	173	204	9
356	5	257	2	82	3	6	..	11	..	..	236	285	360	10
595	4	432	2	108	2	14	..	41	..	6	342	583	762	11
226	101	169	64	42	36	5	1	10	..	..	2	185	298	12
190	4	160	3	18	1	5	..	7	..	8	27	231	371	13
269	16	176	..	76	16	4	..	13	..	..	..	335	509	14
134	15	74	1	47	14	5	..	8	..	..	..	115	206	15
326	79	215	16	82	61	2	..	27	2	..	22	239	428	16
326	1	231	..	51	..	4	1	40	..	..	2	220	481	17
128	103	57	42	70	61	..	..	1	..	5	16	136	120	18
84	25	35	20	47	5	..	..	2	..	..	17	62	99	19
286	7	268	6	14	1	..	..	4	..	12	34	339	561	20
468	41	353	1	95	39	9	..	11	1	..	..	415	796	21
660	74	365	22	125	37	36	6	134	9	4	112	543	961	22
70	27	55	19	6	2	..	6	9	..	..	23	53	52	23
459	64	276	18	139	41	10	2	34	3	4	185	406	572	24
891	43	743	22	80	16	10	1	58	4	10	510	691	902	25
458	...	374	..	64	..	3	..	17	..	55	304	394	547	26
329	305	280	280	24	21	15	3	10	1	..	..	169	176	27
264	2	195	..	55	..	1	2	13	..	13	32	195	425	28
273	159	187	32	66	124	6	..	14	3	1	3	247	327	29
393	32	263	5	83	26	..	..	47	1	27	275	267	376	30
174	4	104	4	54	..	4	..	12	..	3	127	96	157	31
357	1	223	..	71	..	13	..	50	1	2	215	280	372	32
263	5	188	1	58	3	4	1	13	..	26	263	202	192	33
246	66	138	17	90	48	5	1	13	..	4	148	227	262	34
326	23	232	7	63	16	5	..	26	..	1	95	298	435	35

Location Code No.	Name of Village/ Urban Agglomeration/ Town/ Ward	Area of Village in hectares & of Town/ Ward in Km.2	No. of Occupied Residential Houses	No. of Households	Total Population (including Institutional and Houseless Population)			Scheduled Castes		Scheduled Tribes		Literates	
					P	M	F	M	F	M	F	M	F
1	2	3	4	5	6	7	8	9	10	11	12	13	14
36	Mojru Nava	603.46	132	132	777	402	375	60	40	9	15	66	5
37	Ducharwada	1,422.22	276	278	1,839	977	862	105	101	..	..	269	44
38	Kotda	1,075.31	201	208	1,319	662	657	99	102	11	13	200	45
39	Forna	1,397.08	229	229	1,759	901	858	86	89	78	66	203	49
40	Manpura Jalodha	420.05	65	76	465	250	215	..	..	8	9	67	7
41	Navapura	707.15	122	122	738	389	349	22	28	43	42	96	16
42	Soni	1,461.66	311	318	1,954	1,014	940	146	149	8	8	299	32
43	Jasali	464.48	146	167	1,093	559	534	82	71	66	54	139	25
44	Sardarpura	480.00	92	92	663	325	338	47	49	..	..	110	18
45	Kuvarva	257.10	42	54	325	172	153	7	7	39	26	46	4
46	Odha	456.50	140	143	1,026	541	485	92	96	139	109	177	29
47	Gangol	342.21	94	101	659	343	316	62	58	22	15	98	12
48	Dhanakwada	1,192.50	388	395	2,483	1,291	1,192	75	69	65	61	328	40
49	Liladhar	664.43	106	106	780	415	365	91	47	..	..	147	20
50	Chagwada	484.39	127	137	1,029	523	506	52	55	..	..	101	22
51	Chamanpura	537.79	83	94	639	337	302	..	..	18	8	78	7
52	Jada	1,227.08	266	276	1,844	929	915	72	65	..	..	218	44
53	Bhagwanpura	82.63	25	25	166	85	81	..	..	..	..	17	3
54	Ravel	1,000.49	256	256	1,676	863	813	100	128	..	..	223	49
55	Nokha	956.28	204	217	1,359	701	658	81	85	16	12	135	21
56	Asana	828.34	165	165	1,261	652	609	10	13	..	..	76	3
57	Khari Paldi	771.80	163	163	1,032	533	499	40	36	..	..	77	5
58	Balodhan	1,536.47	290	294	1,776	924	852	62	53	..	..	195	59
59	Harkudia	569.17	104	104	610	305	305	14	16	..	..	68	26
60	Radakia	430.42	77	77	446	242	204	5	6	..	..	63	1
61	Lunsela	115.44	32	32	166	87	79	..	..	..	..	15	3
62	Suthar Nesdi	879.57	194	194	1,184	617	567	56	50	..	..	161	17
63	Abasana	724.70	194	194	1,193	627	566	37	26	..	..	100	4
64	Bhembordi	738.99	149	149	918	492	426	37	32	..	..	90	4
65	Barvala	903.70	229	229	1,426	741	685	28	35	..	..	114	10
66	Bhodalia	375.65	83	85	511	264	247	..	2	..	..	104	14
67	Kuvala	993.61	424	424	2,430	1,267	1,163	102	89	..	..	364	167
68	Dharan Davada	484.92	70	70	503	269	234	8	7	..	..	29	5
69	Dharandav	651.99	142	142	1,001	526	475	35	31	..	..	98	13
70	Vadia	764.56	219	219	1,559	816	743	23	24	..	..	224	32
71	Bhesana	1,300.67	243	246	1,672	863	809	138	152	..	..	198	21
72	Kotada Deodar	1,368.45	238	238	1,484	790	694	99	91	..	..	162	25
73	Delwada	439.89	119	125	742	378	364	18	24	..	..	114	12
74	Raiya	1,963.22	505	509	3,083	1,595	1,488	332	308	..	..	433	100
75	Saipura	440.00	59	59	315	169	146	..	..	..	..	25	1
76	Sanadar	278.66	64	64	400	202	198	..	..	..	..	46	21
77	Deodar	1,153.52	1,101	1,104	5,905	3,148	2,757	361	303	9	2	1,737	162
78	Boda	87.22	38	38	224	118	106	..		..		26	2
79	Ludara	1,561.37	389	391	2,374	1,261	1,113	53	52	..	..	280	67
80	Samla Vadana	469.59	100	100	718	368	350	12	10	..	..	125	22
81	Mitha	1,732.04	324	324	2,079	1,043	1,036	49	48	5	4	152	15
82	Khera	608.17	179	180	1,004	516	488	9	6			172	37
83	Bhabhar Juna	1,247.34	813	817	4,559	2,426	2,133	53	48	6	6	1,323	587
84	Karela	374.18	117	117	641	336	305	3	8	..	..	65	4
85	Nesda	554.76	129	129	760	410	350	1	..	..	..	68	3

PRIMARY CENSUS ABSTRACT

MAIN WORKERS														
Total Main Workers (I–IX)		Cultivators (I)		Agricultural Labourers (II)		Household Industry–Manufacturing, Processing, Servicing and Repairs [V(a)]		Other Workers [III, IV, V(b) & VI to IX]		Marginal Workers		Non-Workers		Location Code No.
M	F	M	F	M	F	M	F	M	F	M	F	M	F	
15	16	17	18	19	20	21	22	23	24	25	26	27	28	1
195	..	148	..	40	..	..	..	7	..	3	13	204	362	36
575	38	364	18	124	17	12	..	75	3	1	69	401	755	37
342	144	216	78	88	60	8	..	30	6	30	161	290	352	38
458	8	309	1	108	7	3	..	38	—	15	240	428	610	39
131	16	74	—	38	15	..	—	19	1	..	..	119	199	40
218	9	158	3	43	5	4	..	13	1	..	50	171	290	41
524	53	305	22	152	30	14	..	53	1	9	351	481	536	42
320	200	151	7	126	192	3	1	40	..	24	139	215	195	43
171	20	118	1	37	19	1	..	15	..	3	..	151	318	44
110	5	52	3	50	2	..	..	8	—	4	46	58	102	45
327	27	129	1	174	25	7	..	17	1	—	87	214	371	46
183	150	131	123	37	25	5	..	10	2	2	67	158	99	47
724	3	461	1	163	1	12	..	88	1	5	501	562	688	48
222	4	171	..	25	4	15	..	11	..	1	..	192	361	49
287	98	107	3	128	81	7	1	45	13	3	51	233	357	50
192	46	154	42	15	2	1	—	22	2	..	..	145	256	51
511	82	308	32	137	47	19	2	47	1	..	155	418	678	52
46	—	33	..	9	..	..	..	4	..	..	36	39	45	53
469	82	329	11	90	65	11	2	39	4	6	205	388	526	54
450	4	370	..	43	..	20	..	17	4	13	469	238	185	55
379	79	353	68	10	11	1	..	13	..	1	242	272	288	56
298	11	270	4	18	7	1	..	9	..	19	289	216	199	57
553	144	458	128	44	8	10	3	41	5	5	90	366	618	58
173	..	162	..	..	—	..	..	11	—	30	157	102	148	59
130	10	107	9	21	1	1	..	1	..	10	115	102	79	60
51	..	30	—	11	..	..	—	10	..	6	47	30	32	61
303	4	205	1	58	3	7	..	33	..	37	173	277	390	62
309	179	278	148	22	31	1	..	8	..	10	12	308	375	63
319	245	296	226	8	19	7	..	8	—	..	1	173	180	64
437	127	369	91	108	34	5	—	15	2	1	24	303	534	65
142	1	116	..	6	..	2	..	18	1	6	123	116	123	66
683	9	441	—	65	3	21	..	156	6	19	443	565	711	67
162	..	157	..	2	..	..	..	3	..	..	118	107	116	68
261	8	193	1	24	7	14	..	30	..	20	229	245	238	69
397	190	280	124	83	63	11	3	23	..	6	185	413	368	70
476	22	392	1	53	21	12	..	19	..	25	147	362	640	71
430	71	270	1	121	69	12	..	27	1	2	67	358	556	72
206	10	146	..	27	9	8	1	25	..	..	28	172	326	73
808	231	476	77	179	92	8	..	145	62	1	91	786	1,166	74
78	56	61	2	14	54	..	..	3	..	..	..	91	90	75
108	74	66	..	31	74	..	..	11	..	..	..	94	124	76
1,624	82	275	10	148	16	142	10	1,059	46	16	312	1,508	2,363	77
68	6	39	..	4	2	..	..	25	4	6	29	44	71	78
647	9	528	..	19	3	1	..	99	6	7	62	607	1,042	79
166	42	138	17	20	24	3	1	5	..	18	148	184	160	80
607	75	432	24	55	38	13	—	107	13	29	465	407	496	81
286	15	191	4	37	8	22	..	36	3	8	67	222	406	82
1,147	120	375	61	45	11	60	13	667	35	3	94	1,276	1,919	83
155	—	125	—	..	..	1	—	29	..	11	146	170	159	84
236	18	191	1	33	16	..	..	12	1	1	190	173	142	85

Location Code No.	Name of Village/ Urban Agglomeration/ Town/ Ward	Area of Village in hectares & of Town/ Ward in Km.2	No. of Occupied Residential Houses	No. of Households	Total Population (including Institutional and Houseless Population)			Scheduled Castes		Scheduled Tribes		Literates	
					P	M	F	M	F	M	F	M	F
1	2	3	4	5	6	7	8	9	10	11	12	13	14
86	Chembuva	887.33	169	169	961	485	476	31	36	..	..	126	13
87	Tetarva	730.98	176	179	1,002	523	479	48	65	..	..	131	6
88	Chatara	986.32	205	211	1,171	599	572	34	32	..	..	128	34
89	Mespura	400.13	54	54	304	163	141	9	8	..	..	35	5
90	Chaladar	438.95	88	91	547	287	260	29	26	..	..	115	44
91	Runi	1,858.99	335	338	1,950	1,017	933	117	99	..	..	246	29
92	Abala	712.70	105	105	538	293	245	..	..	..	..	41	1
93	Vadana	719.63	132	132	685	345	340	36	29	..	..	36	1
94	Khadosan	300.43	96	96	624	315	309	12	10	..	..	48	5
95	Bhalkasar	514.16	87	87	452	236	216	15	14	..	..	74	23
96	Mesra	347.18	99	99	274	141	133	14	19	..	..	41	6
97	Ogadpura	459.50	45	48	270	129	141	8	7	..	..	30	6
98	Goda	431.13	81	82	449	254	195	11	7	..	..	55	8
99	Vakha	963.08	160	160	1,051	552	499	84	71	..	.	152	21
100	Nava	588.90	85	85	593	299	294	..	..	..	..	153	21
101	Surana	1,072.33	221	221	1,481	765	716	45	36	..	..	266	25
102	Mulakpur	650.45	156	156	959	496	463	20	17	..	..	143	24
103	J sanwada	1,180.83	271	271	1,465	739	726	32	28	..	..	185	34
104	Undai	795.22	159	159	1,016	524	492	62	51	..	..	95	4
105	Kaprupur	667.60	179	179	1,170	593	577	18	23	..	..	110	1
106	Bhabhar Nava	1,394.12	1,223	1,238	7,075	3,665	3,410	356	341	..	..	2,087	1,074
107	Moti Sari	110.56	42	42	235	132	103	..	..	..	..	29	1
108	Sanva	1,314.36	365	365	1,944	999	945	66	73	..	..	244	34
109	Jorwada	714.30	90	92	536	280	256	13	11	..	..	37	2
110	Tanwad	878.33	3,203	206	1,085	565	520	63	61	..	..	109	6
111	Beda	1,103.37	178	181	1,229	605	624	29	33	..	..	112	12
112	Vavdi	382.66	55	55	381	211	170	..		..	..	59	..
113	Manpura Bhabhar	178.88	61	61	377	197	180	16	21	..	..	50	1
114	Gangun	437.61	132	132	861	459	402	9	11	..	..	69	..
115	Ujjanwada	871.50	115	115	672	336	336	17	22	..	..	120	20
116	Bureda	677.06	103	103	691	350	341	24	23	..	..	59	4
117	Chachasana	499.48	99	99	613	310	303	32	37	..	..	97	3
118	Chichodara	802.56	134	134	875	433	442	30	31	..	..	86	16
119	Vadpag	1,139.61	174	174	1,076	567	509	105	99	..	..	108	18
120	Indarva Juna	1,203.67	117	118	566	281	285	16	14	..	..	51	6
121	Indarva Nava	1,456.30	121	125	684	362	322	4	2	..	..	32	5
122	Dhenkwali	594.15	68	69	440	236	204	17	11	..	..	56	13
123	Gosan	801.34	170	170	987	497	490	42	55	..	..	110	10
124	Roita	644.38	91	91	693	316	287	30	26	..	..	108	54

PRIMARY CENSUS ABSTRACT

MAIN WORKERS														
Total Main Workers (I-IX)		Cultivators (I)		Agricultural Labourers (II)		Household Industry–Manufacturing, Processing, Servicing and Repairs [V(a)]		Other Workers [III, IV, V(b) & VI to IX]		Marginal Workers		Non-Workers		Location Code No.
M	F	M	F	M	F	M	F	M	F	M	F	M	F	
15	16	17	18	19	20	21	22	23	24	25	26	27	28	1
263	6	185	2	23	1	38	1	17	2	7	154	215	316	86
294	17	207	12	52	5	16	..	19	..	..	186	229	276	87
322	56	229	28	59	26	17	..	17	2	19	186	258	330	88
86	..	77	..	7	..	..	..	2	..	...	..	77	141	89
106	2	83	..	15	1	..	..	8	1	46	5	135	253	90
535	20	371	4	120	13	5	..	39	3	1	9	481	904	91
147	8	134	5	9	3	..	..	4	..	14	121	132	116	92
176	10	157	10	10	..	1	..	8	..	24	64	145	266	93
169	..	111	..	37	—	..	..	21	..	1	148	145	161	94
133	..	101	..	26	..	1	..	5	..	..	8	103	208	95
83	13	36	..	40	13	2	..	5	..	..	28	58	92	96
75	6	39	1	32	4	1	..	3	1	..	54	54	81	97
137	—	94	—	24	..	..	..	19	..	1	25	116	170	98
295	24	208	16	32	2	6	..	49	6	42	190	215	285	99
180	—	140	..	14	—	7	..	19	..	5	64	114	230	100
426	11	338	..	40	9	1	1	47	1	1	241	338	464	101
271	4	223	4	31	..	2	..	15	..	16	165	209	294	102
408	3	340	2	26	1	3	..	39	..	..	339	331	384	103
309	..	263	..	15	..	7	..	24	..	..	140	215	352	104
351	..	282	..	36	..	8	..	25	..	33	335	209	242	105
1,671	79	383	14	46	5	185	8	1,057	52	63	340	1,931	2,991	106
70	..	56	..	..	..	3	..	11	..	17	81	45	22	107
584	7	473	..	31	4	13	..	67	3	7	606	408	332	108
145	46	120	15	13	31	..	..	12	—	..	10	135	200	109
303	6	248	3	4	..	..	..	51	3	1	..	261	514	110
335	6	276	3	17	..	23	..	19	3	22	252	248	366	111
122	20	109	18	10	2	—	..	3	..	..	..	89	150	112
93	7	91	5	..	2	—	..	2	..	9	33	95	140	113
284	121	246	104	25	16	..	..	13	1	—	24	175	257	114
196	4	168	2	3	2	7	..	18	..	..	8	140	324	115
191	2	166	..	18	2	—	—	7	—	24	177	135	162	116
149	3	117	..	26	2	..	..	6	1	13	166	148	134	117
252	14	201	12	33	2	..	—	18	..	2	157	179	271	118
355	196	261	121	74	73	1	—	19	2	1	1	211	312	119
146	33	118	16	10	17	2	..	16	..	3	12	132	240	120
207	20	172	20	10	...	..	..	25	..	7	21	148	281	121
125	1	94	..	21	..	—	..	10	1	1	11	110	192	122
283	2	204	1	41	..	..	..	38	1	4	184	210	304	123
175	2	123	..	42	1	3	..	7	1	4	138	137	147	124

TALUKA
VAV

Location Code No.	Name of Village/ Urban Agglomeration/ Town/ Ward	Area of Village in hectares & of Town/ Ward in Km.2	No. of Occupied Residential Houses	No. of Households	Total Population (including Institutional and Houseless Population)			Scheduled Castes		Scheduled Tribes		Literates	
					P	M	F	M	F	M	F	M	F
1	2	3	4	5	6	7	8	9	10	11	12	13	14
8	**VAV TALUKA**												
	Total	**Km.2 1,711.8 Hectares (171,183.70)**	**21,946**	**22,024**	**122,915**	**63,637**	**59,278**	**9,342**	**8,775**	**499**	**433**	**15,194**	**2,572**
	Rural	*Km.2 1,711.8 Hectares (171,183.70)*	*21,946*	*22,024*	*122,915*	*63,637*	*59,278*	*9,342*	*8,775*	*499*	*433*	*15,194*	*2,572*
	Urban	..	—	—	..	..	..	..	..	..	—	—	..
	RURAL AREAS												
1	Mavsari	3,356.22	303	303	1,528	826	702	119	111	12	12	101	17
2	Jordiali	1,482.56	156	170	937	481	456	247	228	—	—	49	—
3	Takhatpura (J)	359.70	41	41	219	119	100	41	34	..	..	21	—
4	Mithavi Charan	1,004.33	89	89	516	275	241	120	93	..	..	34	5
5	Mithavi Rana	988.20	121	121	635	326	309	14	13	—	—	48	..
6	Daiyap	2,717.05	293	293	1,807	934	873	163	139	8	5	148	10
7	Kumbhardi	892.44	148	148	847	450	397	140	115	5	3	101	16
8	Tejpura	1,002.04	76	76	454	220	234	48	46	..	..	54	7
9	Arjanpura	697.23	88	88	474	256	218	35	30	..	..	30	1
10	Pansada	515.65	76	76	414	208	206	3	2	—	—	66	..
11	Akoli	1,185.90	114	114	670	353	317	36	35	..	..	85	3
12	Baradvi	457.67	35	35	179	90	89	26	30	..	—	17	2
13	Kundaliya	4,844.39	278	278	1,619	792	827	129	154	—	..	136	21
14	Radhanesda	844.61	80	80	511	266	245	4	2	.	..	9	..
15	Kareli	2,760.60	198	198	1,127	593	534	72	76	4	2	98	13
16	Baluntri	2,142.72	219	219	1,046	531	515	80	92	7	8	144	39
17	Tobha	270.72	57	57	252	132	120	17	17	..	..	33	2
18	Sanval	1,267.03	227	227	1,217	624	593	76	78	25	25	181	34
19	Vajiasara	479.46	62	62	351	185	166	29	26	..	..	17	..
20	Chotil	945.40	157	157	914	453	461	124	132	..	..	92	3
21	Haripura	151.22	33	33	226	117	109	28	17	..	—	53	3
22	Rabadipadar	414.09	44	44	279	137	142	10	14	..	..	58	13
23	Chandangadh	448.24	49	49	321	175	146	7	1	..	—	26	2
24	Chothar Nesda	1,978.09	216	216	1,122	594	528	40	33	..	..	98	16
25	Umedpura	432.18	88	88	533	277	256	60	58	..	..	56	..
26	Tadav	3,270.47	404	404	2,242	1,171	1,071	308	282	5	3	281	48
27	Fangadi	777.52	105	105	632	325	307	94	62	..	..	99	—
28	Kolava	910.37	131	131	784	424	360	89	69	8	7	72	2
29	Takhatpura	516.33	57	57	301	160	141	14	12	..	..	21	..
30	Pratappura	648.41	85	85	489	248	241	19	19	—	..	92	3
31	Dhima	3,661.50	683	683	3,736	1,936	1,800	284	289	14	17	579	154
32	Dheriana	513.15	85	85	469	233	236	19	27	—	..	78	7
33	Sapreda	1,440.80	284	284	1,561	810	751	103	117	..	..	197	45
34	Achhuva	1,721.21	151	151	803	395	408	74	81	..	..	83	19
35	Rachhena	2,348.65	179	179	948	486	462	98	74	—	..	83	—

MAIN WORKERS														
Total Main Workers (I-IX)		Cultivators (I)		Agricultural Labourers (II)		Household Industry–Manufacturing, Processing, Servicing and Repairs [V(a)]		Other Workers [III, IV, V(b) & VI to IX]		Marginal Workers		Non-Workers		Location Code No.
M	F	M	F	M	F	M	F	M	F	M	F	M	F	
15	16	17	18	19	20	21	22	23	24	25	26	27	28	1
														8
35,398	2,302	26,386	906	4,607	1,186	659	55	3,746	155	365	7,859	27,874	49,117	
35,398	*2,302*	*26,386*	*906*	*4,607*	*1,186*	*659*	*55*	*3,746*	*155*	*365*	*7,859*	*27,874*	*49,117*	
..	..	...	..	..	...	..	..	..	..	..	..	..	..	
511	5	458	2	5	2	4	..	44	1	32	2	283	695	1
314	1	261	...	51	1	..	...	2	...	...	278	167	177	2
68	5	64	5	1	..	..	..	3	...	1	53	50	42	3
161	13	154	13	2	..	..	...	5	...	5	107	109	121	4
180	11	160	11	5	..	1	..	14	...	..	37	146	261	5
521	11	450	..	36	10	4	..	31	1	4	78	409	784	6
265	52	231	49	20	3	1	..	13	...	..	64	185	281	7
105	1	97	1	4	..	..	..	4	..	..	..	115	233	8
162	..	139	..	12	..	..	..	11	..	...	..	94	218	9
109	8	97	8	4	..	..	...	8	...	...	65	99	133	10
185	..	182	..	...	..	..	..	3	...	..	141	168	176	11
53	..	47	..	1	..	..	..	5	...	1	10	36	79	12
490	2	444	1	21	..	3	..	22	1	3	434	299	391	13
153	..	153	..	..	..	..	..	..	..	..	131	113	114	14
367	..	342	..	10	...	..	..	15	...	2	302	224	232	15
325	10	300	9	2	..	8	..	15	1	3	58	203	447	16
84	1	77	1	1	..	5	..	1	..	..	24	48	95	17
380	2	286	1	30	1	..	..	64	...	..	..	244	591	18
108	62	75	...	20	62	9	...	4	..	..	...	77	104	19
260	104	205	...	37	104	..	...	18	...	...	..	193	357	20
61	...	59	..	...	..	..	..	2	..	..	59	56	50	21
83	..	81	...	...	..	..	...	2	...	..	4	54	138	22
102	1	98	..	..	...	...	..	4	1	..	..	73	145	23
313	2	279	..	14	2	...	..	20	..	21	304	260	222	24
147	...	110	...	3	..	..	..	34	..	11	170	119	86	25
600	7	485	2	50	4	12	...	53	1	13	482	558	582	26
171	6	151	3	15	3	...	..	5	...	19	124	135	177	27
206	1	161	...	11	1	4	..	30	...	19	228	199	131	28
105	1	84	...	...	..	..	...	21	1	...	89	55	51	29
151	...	142	...	..	...	3	..	6	..	...	163	97	78	30
1,055	65	720	48	110	3	7	...	218	14	5	289	876	1,446	31
132	77	94	51	26	26	5	..	7	...	..	4	101	155	32
444	11	359	6	58	5	7	...	20	..	..	2	366	738	33
211	13	173	9	22	4	7	..	9	..	...	5	184	390	34
265	77	205	53	29	17	7	..	24	7	8	77	213	308	35

Location Code No.	Name of Village/ Urban Agglomeration/ Town/ Ward	Area of Village in hectares & of Town/ Ward in Km.2	No. of Occupied Residential Houses	No. of Households	Total Population (including Institutional and Houseless Population)			Scheduled Castes		Scheduled Tribes		Literates	
					P	M	F	M	F	M	F	M	F
1	2	3	4	5	6	7	8	9	10	11	12	13	14
36	Lodrani	2,366 12	97	97	608	314	294	44	41	..	..	85	6
37	Nalodar	1,551.65	157	157	850	434	416	140	129	..	..	43	3
38	Golgam	1,740.93	235	235	1,307	663	644	95	91	..	..	135	24
39	Bhakhari	1,280.98	269	269	1,572	825	747	74	86	21	18	109	5
40	Gambhirpura	461.81	92	92	569	282	287	12	10	..	..	99	3
41	Chuva	1,010.57	256	256	1,351	706	645	238	221	..	..	140	16
42	Uchpa	840.56	181	181	1,030	525	505	48	40	..	..	68	4
43	Vav	4,677.16	1,327	1,332	6,931	3,608	3,323	401	349	58	54	1,771	753
44	Sardarpura	181.53	38	38	232	109	123	39	47	..	..	26	1
45	Bukna	2,949.01	302	302	1,716	864	852	119	108	..	..	175	35
46	Reluchi	217.79	24	24	136	63	73	..	..	..	..	12	2
47	Khimanavas	2,813.70	458	458	2,412	1,245	1,167	313	293	..	..	242	16
48	Ravla	187.31	33	33	205	106	99	4	3	..	..	35	1
49	Maisan	792.75	156	156	830	439	391	100	82	50	54	77	5
50	Vavdi	1,182.61	199	199	1,120	561	559	103	88	43	36	120	13
51	Chandarva	1,349.05	222	222	1,079	551	528	68	68	..	..	172	11
52	Khemanapadar	1,594.19	183	183	1,049	521	528	5	15	..	..	110	2
53	Asa avas	1,746.99	220	220	1,179	608	571	127	119	..	..	168	5
54	Chatarpura	491.14	4	4	27	13	14	..	..	..	..	2	1
55	Asaragam	1,969.34	189	189	1,195	608	587	73	76	..	..	141	33
56	Khardol	556.96	100	100	630	318	312	49	50	6	6	94	5
57	Bhatvar Vas	829.14	154	154	940	504	436	71	59	..	..	245	24
58	Bhachali	1,885.49	153	156	869	433	436	106	123	9	2	146	5
59	Madka	3,295.35	517	517	2,929	1,497	1,432	314	299	41	33	448	80
60	Morikha	2,267.52	350	350	1,997	1,056	941	58	68	..	..	208	35
61	Dharadhara	1,436.16	236	236	1,503	790	713	64	66	..	..	143	27
62	Devpura (Suigam)	377.30	52	52	320	158	162	..	..	..	..	29	..
63	Baiyak	806.50	129	129	959	515	444	24	30	..	..	98	..
64	Devpura (Talsari)	377.00	79	79	355	182	173	22	28	..	..	63	12
65	Bhadvel	745.05	136	169	1,067	565	502	57	39	29	31	147	7
66	Dethali	2,131.25	365	365	2,037	1,017	1,020	104	112	..	..	184	34
67	Tithgam	1,510.58	325	325	1,826	935	891	200	200	..	..	213	31
68	Dendava	1,415.01	226	226	1,213	622	591	75	74	8	9	136	6
69	Bhatvar	1,363 49	211	211	1,200	613	587	102	80	..	..	101	11
70	Kanothi	1,230.75	191	191	1,081	589	492	173	132	..	..	112	20
71	Jelana	1,502.93	213	217	1,190	626	564	146	113	..	..	199	14
72	Golap Nesda	1,716.50	140	140	656	341	315	8	2	..	..	104	11
73	Golap	1,716.50	126	132	640	309	331	60	58	15	10	86	20
74	Padan	1,683.55	164	164	857	441	416	54	67	..	..	83	2
75	Nadabet	3,271.96	..	..	..	..	*Uninhabited*		..	..	..	..	..
76	Radosan	1,808.83	179	179	865	474	391	95	90	69	46	67	1
77	Meghpura	*	42	42	192	88	104	..	3	..	..	34	7
78	Bhavadava	4,060.81	547	547	2,829	1,454	1,375	234	229	1	..	242	40
79	Koreu	1,108.50	165	165	715	356	359	59	59	4	2	120	11
80	Mamana	742.29	135	135	748	384	364	25	23	..	..	55	5
81	Limbala	971.09	173	173	893	446	447	55	62	..	..	97	6
82	Chala	940,53	186	186	1,029	548	481	102	86	..	..	96	11
83	Dhanana	679.01	112	112	680	359	321	83	74	..	..	97	10
84	Bahisara	467.83	82	82	479	236	243	65	57	..	..	47	14
85	Vasarda	1,615.24	198	198	1,049	544	505	127	129	..	..	135	29

* Included in the area of Radosan village (L. C. No. 76)

PRIMARY CENSUS ABSTRACT

MAIN WORKERS														
Total Main Workers (I-IX)		Cultivators (I)		Agricultural Labourers (II)		Household Industry–Manufacturing, Processing, Servicing and Repairs [V(a)]		Other Workers [III, IV, V(b) & VI to IX]		Marginal Workers		Non-Workers		Location Code No.
M	F	M	F	M	F	M	F	M	F	M	F	M	F	
15	16	17	18	19	20	21	22	23	24	25	26	27	28	1
165	2	140	1	13	..	4	..	8	1	..	2	149	290	36
237	..	218	..	11	..	..	..	8	..	11	86	186	330	37
338	11	251	1	33	8	6	..	48	2	45	132	280	501	38
478	22	400	..	43	22	8	..	27	..	..	7	347	718	39
158	..	101	..	24	..	29	..	4	..	..	..	124	287	40
363	5	281	1	57	4	5	..	20	..	..	..	343	640	41
304	..	292	..	8	..	1	..	3	..	..	25	221	480	42
1,858	48	771	11	203	10	80	2	804	25	3	3	1,747	3,272	43
65	5	45	..	19	5	..	..	1	..	1	5	43	113	44
502	11	433	9	50	..	6	..	13	2	..	..	362	841	45
32	..	32	..	..	..	..	..	..	..	3	..	28	73	46
690	39	470	19	141	17	17	..	62	3	15	104	540	1,024	47
59	..	54	..	3	..	2	..	..	..	1	39	46	60	48
245	51	168	1	55	50	8	..	14	..	1	46	193	294	49
312	27	230	5	40	14	8	..	34	8	..	5	249	527	50
283	21	243	9	15	12	1	..	24	..	..	..	268	507	51
340	7	339	7	..	..	..	..	1	..	..	..	181	521	52
325	..	228	..	75	..	3	..	19	..	..	..	283	571	53
7	2	4	..	3	2	..	..	..	..	..	..	6	12	54
340	22	202	1	55	17	3	..	80	4	..	4	268	561	55
216	..	188	..	25	..	..	..	3	..	..	..	102	312	56
292	1	276	..	1	..	..	..	15	1	..	..	212	435	57
229	82	170	52	32	28	4	..	23	2	..	..	204	354	58
888	27	650	12	116	8	17	1	105	6	3	380	606	1,025	59
591	1	459	1	106	..	3	..	23	..	1	..	464	940	60
426	48	281	1	92	21	1	..	52	26	..	..	364	665	61
90	..	77	..	13	..	..	..	..	..	..	46	68	116	62
267	..	248	..	5	..	5	..	9	..	..	..	248	444	63
122	14	76	3	31	11	5	..	10	..	..	2	60	157	64
302	4	213	..	63	3	5	..	21	1	..	..	263	498	65
573	5	440	..	81	4	..	..	52	1	..	..	444	1,015	66
512	15	357	1	76	12	16	..	63	2	..	1	423	875	67
356	11	279	6	43	5	7	..	27	..	..	..	266	580	68
341	9	231	5	96	4	7	..	7	..	..	..	272	578	69
275	4	171	3	72	1	4	..	28	..	..	13	314	475	70
366	4	269	..	75	3	6	1	16	..	..	..	260	560	71
179	1	159	..	2	..	5	..	13	1	37	173	125	141	72
176	..	140	..	18	..	7	..	11	..	..		133	331	73
210	1	186	1	15	..	1	..	8	..	3	84	228	331	74
..	..	..	..	..	..	*Uninhabited*		..	..	..	..	..	..	75
237	17	168	..	59	10	1	7	9	..	..	25	237	349	76
58	11	41	..	12	11	..	..	5	..	..	1	30	92	77
845	108	618	84	90	21	42	1	95	2	..	66	609	1,201	78
177	17	129	2	20	15	8	..	20	..	..	104	179	238	79
188	6	150	2	22	4	..	..	16	..	37	143	159	215	80
273	7	177	1	66	5	4	..	26	1	1	5	172	435	81
293	3	134	..	79	3	17	..	63	..	14	18	241	460	82
214	2	190	2	4	..	3	..	17	..	..	68	145	251	83
117	47	66	..	44	47	..	..	7	..	..	..	119	196	84
277	9	252	1	8	8	4	..	13	..	..	..	267	496	85

Location Code No.	Name of Village/ Urban Agglomeration/ Town/ Ward	Area of Village in hectares & of Town/ Ward in Km.2	No. of Occupied Residential Houses	No. of Households	Total Population (including Institutional and Houseless Population)			Scheduled Castes		Scheduled Tribes		Literates	
					P	M	F	M	F	M	F	M	F
1	2	3	4	5	6	7	8	9	10	11	12	13	14
86	Savpura	629.31	73	73	424	227	197	50	39	..	..	80	11
87	Bhankhod	412.31	65	65	347	177	170	14	20	..	..	33	1
88	Janavada	843.69	139	139	713	381	332	68	46	..	..	62	2
89	Ishvariya	305.17	73	73	386	198	188	6	3	..	..	42	4
90	Kalyanpura	173.10	38	38	218	120	98	9	11	..	..	31	..
91	Rampura	1,273.21	124	124	706	378	328	35	30	..	..	52	12
92	Khadol	1,020.90	167	167	901	473	428	52	49	25	21	174	25
93	Motipura	*	59	59	395	200	195	11	13	..	..	33	4
94	Benap	4,917.99	588	590	3,400	1,756	1,644	261	215	16	17	373	64
95	Suigam	5,232.62	695	695	3,946	2,092	1,854	362	310	4	3	637	138
96	Jaloya	1,439.53	121	121	654	360	294	..	..	..	..	81	1
97	Limbuni	1,791.71	230	233	1,247	697	550	121	112	..	..	188	10
98	Rajpura	262.09	47	47	272	145	127	..	..	..	..	26	..
99	Dudhva	1,670.85	202	202	1,101	572	529	33	28	..	..	105	10
100	Sedav	944.33	113	113	703	374	329	11	6	..	..	63	3
101	Kumbarkha	1,415.67	148	148	936	478	458	54	52	11	9	136	31
102	Bhatasana	757.76	130	130	697	361	336	63	64	..	..	74	..
103	Eta	1,328.89	170	170	1,031	533	498	27	25	..	..	122	7
104	Lalpura	774.05	133	133	801	402	399	9	8	..	..	70	4
105	Radka	1,258.51	164	164	926	483	443	80	63	1	..	114	17
106	Jorawargadh	1,429.42	181	181	1,054	530	524	39	47	..	..	54	5
107	Uchosan	1,439.14	318	318	1,860	995	865	103	89	..	..	226	43
108	Navapura	1,247.77	126	126	747	392	355	48	42	..	..	119	9
109	Harsad	1,427.21	109	109	673	350	323	26	43	..	..	28	5
110	Madhpura	1,180.03	129	129	677	338	339	7	8	..	..	92	5
111	Masali	1,273.41	78	78	455	239	216	40	58	..	..	32	3
112	Boru	3,347.19	100	100	551	295	256	55	57	..	..	63	3
113	Dhrechana	1,433.02	176	176	947	489	458	30	35	..	..	119	7
114	Morwada	4,391.38	561	561	3,194	1,678	1,516	176	185	..	..	465	114
115	Garambdi	1,438.57	281	281	1,578	824	754	73	57	..	..	164	37
116	Katav	616.53	76	84	481	244	237	14	10	..	..	66	10
117	Vaghoura	468.65	21	21	144	76	68	3	1	..	..	15	2
118	Dungala	615.64	75	75	393	201	192	19	30	..	..	34	6
119	Dudosan	1,083.31	123	123	670	325	345	10	6	..	..	34	..
120	Dabhi	912.41	82	82	372	186	186	18	20	..	..	33	3
121	Soneth	3,063.87	291	291	2,006	1,021	985	110	107	..	..	255	74

* Included in the area of Benap Village (L.C. No. 94)

PRIMARY CENSUS ABSTRACT

MAIN WORKERS														
Total Main Workers (I-IX)		Cultivators (I)		Agricultural Labourers (II)		Household Industry–Manufacturing, Processing, Servicing and Repairs [V (a)]		Other Workers [III, IV, V(b) & VI to IX]		Marginal Workers		Non-Workers		Location Code-No.
M	F	M	F	M	F	M	F	M	F	M	F	M	F	
15	16	17	18	19	20	21	22	23	24	25	26	27	28	1
109	2	74		29	..	2	1	4	1	..	..	118	195	86
114	22	77	17	23	4	..	..	14	1	..	..	63	148	87
168	5	146	..	9	5	1	..	12	–	..	..	213	327	88
85	17	77	12	3	4	2	1	3	..	..	4	113	167	89
62	..	54	..	1	..	..	..	7	..	..	..	58	98	90
207	..	160	..	34	..	..	..	13	..	..	..	171	328	91
264	5	192	2	39	3	3	..	30	..	1	204	208	219	92
117	..	97	..	4	..	3	..	13	..	..	..	83	195	93
1,006	208	684	105	250	99	28	1	44	3	..	135	750	1,301	94
1,150	29	677	7	236	19	51	1	186	2	..	98	942	1,727	95
216	6	88	1	122	5	..	..	6	..	..	4	144	284	96
364	52	242	34	80	11	5	5	37	2	..	139	333	359	97
77	..	69	..	7	..	..	..	1	..	..	63	68	64	98
331	13	279	2	24	8	15	3	13	..	1	126	240	390	99
185	5	149	1	31	4	1	..	4	..	7	154	182	170	100
262	35	203	..	42	31	..	3	17	1	..	218	216	205	101
213	93	124	65	48	28	16	..	25	..	..	1	148	242	102
318	1	254	..	53	..	..	..	11	1	..	..	215	497	103
215	..	187	..	15	..	5	..	8	..	..	..	187	399	104
291	3	229	2	40	1	5	..	17	..	2	193	190	247	105
289	97	210	49	48	47	8	..	23	1	..	32	241	395	106
528	14	404	6	51	2	..	..	73	6	2	89	465	762	107
197	123	119	69	71	53	1	1	6	–	..	..	195	232	108
219	27	164	..	31	27	1	..	23	..	..	154	131	142	109
172	10	129	5	27	4	1	..	15	1	7	142	159	187	110
131	73	65	..	49	73	1	..	16	..	..	..	108	143	111
171	30	83	..	59	30	2	..	27	..	..	24	124	202	112
302	2	254	1	..	..	6	..	42	1	8	94	179	362	113
985	57	629	8	172	46	24	1	160	2	8	85	685	1,374	114
487	54	298	..	68	47	6	..	115	7	1	277	336	423	115
144	17	75	..	14	..	17	11	38	6	5	74	95	146	116
39	..	37	..	1	..	..	..	1	..	..	..	37	68	117
115	..	99	..	10	..	3	..	3	..	..	..	86	192	118
165	..	140	..	6	..	..	..	19	–	..	..	160	345	119
95	1	86	..	–	1	2	..	7	..	..	4	91	181	120
567	25	412	5	96	1	10	15	49	4	..	174	454	786	121

TALUKA
THARAD

Location Code No.	Name of Village/ Urban Agglomeration/ Town/ Ward	Area of Village in hectares & of Town/ Ward in Km.2	No. of Occupied Residential Houses	No. of Households	Total Population (including Institutional and Houseless Population)			Scheduled Castes		Scheduled Tribes		Literates	
					P	M	F	M	F	M	F	M	F
1	2	3	4	5	6	7	8	9	10	11	12	13	14
9	THARAD TALUKA												
	Total	**Km.2 1,357.9 Hectares (135,798.43)**	**23,303**	**23,501**	**147,830**	**76,158**	**71,672**	**9,844**	**9,339**	**1,957**	**1,769**	**18,627**	**3,360**
	Rural	*Km.2 1,335.7 Hectares (133,574.49)*	*20,802*	*20,993*	*134,476*	*69,279*	*65,197*	*8,260*	*7,944*	*1,694*	*1,520*	*14,984*	*1,575*
	Urban	*Km.2 22.2*	*2,501*	*2,508*	*13,354*	*6,879*	*6,475*	*1,584*	*1,395*	*263*	*249*	*3,643*	*1,785*
	RURAL AREAS												
1	Kasavi	944.08	112	112	695	369	326	52	51	..	..	82	2
2	Bhardasar	561.91	91	91	503	276	227	40	31	..	..	72	2
3	Takhuva	455.20	49	49	323	166	157	18	15	15	12	48	6
4	Radka	1,511.86	157	157	1,070	540	530	126	117	..	..	116	5
5	Antrol	1,358.66	164	164	991	505	486	57	51	..	..	150	6
6	Ranesari	710.55	106	106	608	307	301	14	16	..	..	70	9
7	Sherau	1,250.70	170	170	985	518	467	55	52	..	..	88	7
8	Ratanpura	394.12	37	37	233	115	118	19	17	..	..	29	..
9	Ranpur	541.41	59	59	419	224	195	12	14	..	..	56	1
10	Naroli	2,089.02	353	353	2,095	1,077	1,018	113	110	74	53	264	50
11	Betalia	452.05	71	71	418	202	216	35	41	..	..	72	17
12	Vaghasan	1,647.51	237	237	1,539	784	755	73	75	..	..	175	15
13	Vantdau	1,072.06	185	185	1,206	626	580	98	95	..	..	73	5
14	Khoda	1,645.59	217	217	1,455	747	708	118	104	47	46	140	7
15	Vara	962.31	146	146	973	505	468	121	136	..	..	82	1
16	Kharakhoda	828.41	102	110	857	422	435	64	77	..	..	61	..
17	Miyal	1,275.92	201	201	1,280	678	602	177	163	42	39	80	8
18	Mota Mesara	866.50	130	130	878	465	413	56	52	23	15	125	29
19	Nana Mesara	742.76	96	96	622	321	301	53	56	10	24	64	2
20	Savarakha	1,039.41	103	103	757	388	369	44	42	..	..	94	2
21	Karbun	2,055.76	352	352	2,032	1,075	957	122	136	46	33	246	29
22	Ajawada	1,025.97	154	154	926	474	452	63	58	..	..	130	10
23	Rampura	1,243.37	182	182	1,202	593	609	17	23	..	..	218	39
24	Patiasara	503.50	91	91	496	266	230	36	34	..	..	100	7
25	Rajkot	1,107.81	133	133	863	443	420	48	46	25	15	114	4
26	Saba	940.66	100	100	663	337	326	33	25	3	6	57	1
27	Pirgadh	172.20	30	30	228	110	118	31	30	..	..	2	..
28	Gadsisar	1,061.94	149	149	831	418	413	73	75	..	..	112	13
29	Jampur	944.55	126	126	692	329	363	35	39	..	..	84	5
30	Savpura	1,548.48	264	264	1,550	830	720	41	31	..	..	110	10
31	Bhapi	1,817.28	209	217	1,397	701	696	113	116	16	12	124	9
32	Piluda	3,106.88	379	380	2,236	1,180	1,056	130	106	..	..	207	25
33	Dantia	2,057.18	271	276	1,565	797	768	44	52	7	2	206	18
34	Valadar	1,242.36	216	223	1,514	780	734	159	144	11	10	94	4
35	Kesargam	582.74	86	86	611	322	289	112	91	..	..	32	2

PRIMARY CENSUS ABSTRACT

MAIN WORKERS														
Total Main Workers (I-IX)		Cultivators (I)		Agricultural Labourers (II)		Household Industry–Manufacturing, Processing, Servicing and Repairs [V(a)]		Other Workers [III, IV, V(b) & VI to IX]		Marginal Workers		Non-Workers		Location Code No.
M	F	M	F	M	F	M	F	M	F	M	F	M	F	
15	16	17	18	19	20	21	22	23	24	25	26	27	28	1
														9
40,311	2,552	31,212	1,627	3,878	711	706	34	4,515	180	711	10668	35,136	58,452	
37,248	*2,361*	*30,864*	*1,560*	*3,651*	*680*	*594*	*24*	*2,139*	*97*	*582*	*10,591*	*31,449*	*52,245*	
3,063	*191*	*348*	*67*	*227*	*31*	*112*	*10*	*2,376*	*83*	*129*	*77*	*3,687*	*6,207*	
180	2	166	..	5	2	1	..	8	..	29	9	160	315	1
146	...	102	..	31	..	5	..	8	..	1	..	129	227	2
95	1	67	..	15	1	9	..	4	..	..	8	71	148	3
301	..	289	..	3	..	..	..	9	..	15	246	224	284	4
299	7	260	2	21	5	3	..	15	..	..	..	206	479	5
155	8	133	5	14	3	2	..	6	..	1	2	151	291	6
296	33	224	5	64	28	3	..	5	..	..	..	222	434	7
64	..	62	..	1	..	..	...	1	..	2	3	49	115	8
124	..	114	..	3	..	..	..	7	..	2	43	98	152	9
648	46	522	31	59	11	7	...	60	4	..	124	429	848	10
131	12	75	4	55	8	..	..	1	..	...	...	71	204	11
426	19	333	..	65	17	...	..	28	2	1	223	357	513	12
321	109	289	105	12	4	...	..	20	..	1	139	304	332	13
388	2	305	...	65	1	4	..	14	1	14	318	345	388	14
279	1	246	1	19	..	2	..	12	..	..	236	226	231	15
231	7	191	5	21	2	5	..	14	...	...	67	191	361	16
394	38	346	33	16	4	9	..	23	1	1	190	283	374	17
244	3	208	..	6	1	7	...	23	2	..	64	221	346	18
179	..	161	...	13	...	1	..	4	..	1	30	141	271	19
220	43	191	39	21	4	..	...	8	...	...	..	168	326	20
580	82	484	75	39	5	21	...	36	2	..	151	495	724	21
254	3	214	2	18	..	13	..	9	1	..	161	220	288	22
310	68	243	43	27	22	5	1	35	2	3	185	280	356	23
125	..	120	..	2	..	2	..	1	..	..	..	141	230	24
232	8	201	4	12	2	3	1	16	1	2	46	209	366	25
189	7	156	7	17	...	4	..	12	..	..	53	148	266	26
66	2	64	2	..	...	..	..	2	...	...	56	44	60	27
237	115	223	115	1	..	3	..	10	...	2	35	179	263	28
184	62	159	57	6	5	5	...	14	...	..	127	145	174	29
502	...	428	...	42	...	17	..	15	..	...	405	328	315	30
431	6	348	1	48	5	5	..	30	..	3	65	267	625	31
671	21	561	15	48	4	2	..	60	2	..	299	509	736	32
471	3	360	2	77	1	17	..	17	...	2	392	324	373	33
482	56	379	35	79	19	4	...	20	2	2	103	296	575	34
190	8	116	..	59	6	...	...	15	2	...	1	132	280	35

Location Code No.	Name of Village/ Urban Agglomeration/ Town/ Ward	Area of Village in hectares & of Town/ Ward in Km.²	No. of Occupied Residential Houses	No. of Households	Total Population (including Institutional and Houseless Population)			Scheduled Castes		Scheduled Tribes		Literates	
					P	M	F	M	F	M	F	M	F
1	2	3	4	5	6	7	8	9	10	11	12	13	14
36	Dipda	790.60	124	124	821	433	388	29	17	3	7	86	5
37	Jasara	697.34	92	92	656	347	309	1		55	42	68	1
38	Chotapa	542.87	75	75	520	269	251	7	9	..		59	2
39	Bevata	1,799.88	211	211	1,658	826	832	61	65	4	8	04	5
40	Terol	177.03	47	47	319	163	156	..	..		..	25	1
41	Therwada	421.83	74	74	405	222	183	51	40	..		26	1
42	Morthal	1,806.27	332	332	2,362	1,233	1, 29	62	67		...	129	12
43	Luvana	1,663.97	251	251	1,816	953	853	60	58			193	24
44	Pepar	565.70	70	70	501	254	247	..	..	..	..	54	.
45	Bhuria	830,28	124	124	746	384	362	42	29	...	..	69	..
46	Lodhnor	773.37	143	156	881	466	415	56	56	17	17	116	9
47	Mangrol	859.30	179	179	1,085	561	524	60	53	37	29	173	14
48	Hathawada	424.17	76	78	461	229	232	33	36			62	2
49	Bhapdi	766.36	176	183	1,023	544	479	14	14	54	49	77	7
50	Bhadodar	1,001.49	141	141	830	411	419	34	41	...	..	125	24
51	Ganeshpura	1,072.90	162	162	936	479	457	57	62	17	18	80	6
52	Bhorol	2,012.20	435	435	2,433	1,241	1,192	140	147	88	69	445	84
53	Medhala	745.32	105	105	631	324	3 7	23	26	14	8	80	3
54	Ghantiali	564.41	96	96	584	292	292	103	106	..	..	64	1
55	Mahadevpura	202.31	66	66	353	184	169	1	1	..	...	44	2
56	Lorwada	1,300.45	192	192	1,110	596	514	77	82	7	5	80	14
57	Vami	912.30	226	243	1,305	622	683	37	32	10	8	175	28
58	Dudhava	1,337.72	303	307	1,796	932	864	154	154	1	..	269	34
59	Kumbhara	738.76	117	117	693	344	349	35	42	..	..	65	6
60	Didarada	1,062.63	150	150	806	417	389	75	64	28	22	123	17
61	Chhanasara	296.71	50	55	356	177	179	4	3	..	..	50	16
62	Kamali	848.32	147	147	852	434	418	37	38	..	..	67	7
63	Changada	1,311.55	172	172	1,321	670	651	84	88	..	..	130	5
64	Lakhapura	589.02	80	80	471	244	227	49	47	...	...	30	8
65	Meghpura	422.96	77	77	633	317	316	6	8	..	..	42	9
66	Thara	1,321.78	183	183	1,258	660	598	94	86	27	30	96	15
67	Kiyal	799.77	104	113	883	443	440	15	19	8	7	111	2
68	Dendava	1,025.99	174	178	1,272	667	605	37	48	5	6	140	8
69	Dedudi	437.03	70	72	488	243	245	11	11	8	7	53	2
70	Dua	2,810.77	351	351	2,478	1,293	1,184	175	156	61	66	220	36
71	Pavadasan	1,214.65	140	140	1,038	527	511	154	158	..	..	97	10
72	A atawa	563 95	68	71	535	268	267	7	10	..	..	62	5
73	Kothai	510.72	96	96	749	389	360	22	22	..	..	57	1
74	Rah	2,055.91	297	298	2,248	1,176	1,072	145	139	98	82	390	46
75	Bhalasara	1,056.49	162	163	1,046	533	513	46	43	..	..	174	32
76	Bhimpura	633.51	89	89	509	241	268	58	54	..	..	73	5
77	Vedala	731.17	128	136	806	4 0	386	27	24	26	19	80	5
78	Gagana	249.74	46	46	264	131	133	7	7	6	7	33	4
79	Tunal	941 43	153	160	912	454	458	76	87	5	6	134	12
80	Jamda	1,084.26	259	259	1,536	803	733	116	110	..	..	206	18
81	Idhana	1,931.81	287	287	1,526	828	698	46	37	29	20	199	14
82	Bhachar	1,347.59	266	266	1,411	745	666	121	101	.	..	252	32
83	Lendau	669.22	114	114	706	370	336	131	102	4	3	40	1
84	Mahajanpura	342.18	38	38	201	107	94	36	34	22	15	31	4
85	Dolatpura	518.97	102	102	526	279	247	56	50	41	32	92	13

PRIMARY CENSUS ABSTRACT

MAIN WORKERS														
Total Main Workers (I-IX)		Cultivators (I)		Agricultural Labourers (II)		Household Industry-Manufacturing, Processing, Servicing and Repairs [V (a)]		Other Workers [III, IV, V (b) & VI to IX]		Marginal Workers		Non-Workers		Location Code No.
M	F	M	F	M	F	M	F	M	F	M	F	M	F	
15	16	17	18	19	20	21	22	23	24	25	26	27	28	1
227	1	195	..	19	..	6	1	7	..	..	..	206	387	36
182	6	135	..	40	6	1	..	6	..	12	42	153	261	37
134		111	..	13	..	3	..	7	..	4	102	131	149	38
444	2	415	..	12	2	3	..	14	..	1	..	381	830	39
80	..	74	..	5	..	..	..	1	..	..	..	83	156	40
144	1	141	1	1	..	..	..	2	..	..	..	78	182	41
622	49	552	21	38	28	12	..	20	..	..	..	611	1,080	42
475	2	400	1	20	1	10	..	45	..	..	..	478	851	43
145	2	115	2	17	..	5	..	8	..	4	56	105	189	44
207	9	194	7	7	2	..	..	6	..	..	..	177	353	45
274	2	233	2	25	..	4	..	12	..	..	..	192	413	46
302	..	233	..	50	..	8	..	11	..	..	228	259	296	47
128	..	116	..	5	..	5	..	2	..	1	112	100	120	48
293	28	242	13	38	15	7	..	6	..	..	..	251	451	49
250	5	189	..	15	..	18	..	28	5	2	170	159	244	50
272	..	245	..	15	..	3	..	9	..	..	7	207	450	51
662	334	531	304	36	24	23	..	72	6	..	6	579	852	52
196	135	184	128	9	6	1	..	2	1	..	1	128	171	53
146	36	128	33	16	3	..	..	2	..	2	5	144	251	54
107	..	102	..	2	..	..	..	3	..	5	74	72	95	55
348	13	316	..	17	13	8	..	7	..	..	159	248	342	56
298	4	249	2	15	2	5	..	29	..	..	145	524	534	57
520	7	417	4	35	3	16	..	52	..	..	428	412	429	58
201	3	175	3	16	..	..	..	10	..	..	..	143	346	59
241	15	208	15	15	..	..	..	18	..	..	9	176	365	60
91	4	64	..	17	4	7	..	3	..	..	..	86	175	61
233	16	208	9	14	7	..	..	11	..	..	..	201	402	62
345	50	307	39	21	9	..	..	17	2	..	..	325	601	63
150	..	145	..	4	..	..	..	1	..	..	1	94	226	64
168	18	161	18	5	..	..	..	2	..	..	..	149	298	65
336	9	295	5	14	4	..	..	27	..	2	2	322	587	66
234	56	193	37	30	19	1	..	10	..	..	..	209	384	67
329	56	266	12	52	44	3	..	8	..	..	..	338	549	68
125	58	101	25	22	33	..	..	2	..	..	..	118	187	69
689	5	564	1	69	..	22	..	34	4	..	..	504	1,179	70
274	2	207	..	44	..	..	..	23	2	..	..	253	509	71
139	1	128	..	2	1	7	..	2	..	4	3	125	263	72
185	..	159	..	15	..	1	..	10	..	..	..	204	360	73
638	46	473	13	107	27	7	7	51	5	1	1	537	1,025	74
288	8	191	..	71	7	9	..	17	1	..	..	245	505	75
137	25	106	1	23	24	1	..	7	..	..	11	104	232	76
265	1	212	1	32	..	..	..	21	..	..	119	155	266	77
77	..	68	..	6	..	..	..	3	..	..	66	54	67	78
243	2	202	2	20	..	9	..	12	..	4	220	207	236	79
413	17	343	7	33	10	..	..	37	..	19	130	371	586	80
398	3	319	2	49	..	3	..	27	1	55	190	375	505	81
412	20	294	5	78	12	20	..	20	3	7	283	326	363	82
174	5	144	4	20	1	..	..	10	..	27	66	169	265	83
52	1	36	1	8	..	2	..	6	..	3	33	52	60	84
161	..	166	..	35	..	2	..	8	..	2	129	116	118	85

Location Code No.	Name of Village/ Urban Agglomeration/ Town/ Ward	Area of Village in hectares & of Town/ Ward in Km.2	No. of Occupied Residential Houses	No. of Households	Total Population (including Institutional and Houseless Population)			Scheduled Castes		Scheduled Tribes		Literates	
					P	M	F	M	F	M	F	M	F
1	2	3	4	5	6	7	8	9	10	11	12	13	14
86	Janadi	624.32	114	116	730	374	356	49	48	53	52	129	10
87	Karanpura	598.72	74	77	483	238	245	..	..	4	8	53	1
88	Bhoradu	2,042.47	318	318	1,984	1,019	965	49	51	20	20	210	43
89	Khengarpura	1,155.91	158	179	1,059	528	531	53	45	24	22	84	6
90	Delankot	408.79	61	61	476	248	228	14	15	..	..	75	9
91	Ghodasar	1,379.14	210	211	1,700	845	855	57	60	..	..	147	20
92	Sidhetara	847.22	128	128	874	443	431	19	15	..	..	42	..
93	Untavelia	867.97	128	128	925	490	435	17	21	..	..	50	9
94	Madal	1,218.75	235	235	1,669	868	801	53	48	..	..	135	31
95	Asodar	1,692.50	203	203	1,402	718	684	66	60	..	..	104	14
96	Undrana	1,189.95	157	157	1,239	619	620	52	57	..	..	131	42
97	Nanol	779.69	144	144	908	475	433	37	32	..	..	16	1
98	Zenta	957.59	144	144	1,003	527	476	51	37	..	..	260	5
99	Kothigam	661.69	111	111	625	330	295	67	52	..	..	76	2
100	Ghesada	783.96	124	124	786	399	387	23	21	40	26	125	6
101	Budhanpur	987.70	146	151	852	430	422	117	119	5	8	146	4
102	Chudmer	792.82	177	177	1,111	565	546	322	303	..	..	105	13
103	Charda	1,627.58	223	226	1,355	691	664	87	86	29	31	187	23
104	Abhepura	290.67	67	67	367	199	168	40	31	..	..	60	..
105	Vadgamda	1,792.01	288	294	1,639	819	820	59	69	25	27	118	13
106	Pathamda	754.46	95	95	724	386	338	28	23	..	..	77	2
107	Sedala	1,172.45	138	138	1,020	554	466	101	81	..	..	66	4
108	Taruwa	799.70	144	144	980	489	491	65	63	..	..	96	1
109	Bhimgadh	403.22	65	65	432	218	214	17	14	..	..	28	1
110	Detaladua	616.74	104	104	849	451	398	26	27	..	..	93	1
111	Darbaridetal	468.71	66	66	524	264	260	37	36	..	..	15	..
112	Dodia	562.95	117	117	942	482	460	26	27	..	..	9	3
113	Lalpur	1,163.14	241	241	1,626	833	793	50	47	14	16	67	6
114	Ganata	971.66	155	155	1,172	616	556	59	43	..	..	92	4
115	Morila	834.97	138	141	997	512	485	19	18	31	26	91	6
116	Padadar	502.81	90	90	480	239	241	21	23	..	..	40	1
117	Karinasar	591.44	103	103	610	291	319	36	41	54	78	51	4
118	Malupur	1,326.56	274	275	1,556	803	753	112	122	28	23	149	4
119	Vajegadh	491.20	64	73	468	244	224	31	37	..	..	47	1
120	Nagala	974.76	185	189	1,050	552	498	83	76	..	..	136	5
121	Khanpur	979.21	187	187	1,048	531	517	79	78	70	55	215	21
122	Dodgam	1,809.97	321	322	1,864	1,003	861	220	179	..	..	382	44
123	Jandala	735.00	118	122	663	338	325	56	43	..	..	101	2
124	Sanachar	401.66	38	38	320	154	166	..	..	..	..	63	9
125	Del	1,025.90	174	174	1,024	549	475	113	100	..	..	84	10
126	Sanavia	1,393.60	217	217	1,613	840	773	106	110	78	69	138	34
127	Nani Pavad	1,553.01	155	155	836	423	413	65	65	34	37	66	3
128	Moti Pavad	935.82	171	178	1,220	604	616	130	140	72	75	177	21
129	Khorda	733.96	134	137	986	509	477	52	65	63	47	171	13
130	Lunawa	666.21	170	170	1,162	611	551	..	..	..	..	228	20
131	Jetada	1,563.78	286	292	2,102	1,105	997	136	119	5	5	293	100
132	Peparal	715.10	139	139	925	498	427	56	54	51	46	100	7
133	Gela	1,718.10	207	207	1,554	763	791	85	93	..	..	162	23
134	Asasan	464.18	148	148	1,084	557	527	29	46	..	..	67	11

PRIMARY CENSUS ABSTRACT

MAIN WORKERS														
Total Main Workers (I–IX)		Cultivators (I)		Agricultural Labourers (II)		Household Industry–Manufacturing, Processing, Servicing and Repairs [V(a)]		Other Workers [III, IV, V(b) & VI to IX]		Marginal Workers		Non-Workers		Location Code No.
M	F	M	F	M	F	M	F	M	F	M	F	M	F	
15	16	17	18	19	20	21	22	23	24	25	26	27	28	1
205	18	146	6	39	11	7	1	13	..	4	162	165	176	86
151	..	137	..	11	..	2	..	1	..	..	158	87	87	87
541	10	458	3	41	5	10	..	32	2	1	2	477	953	88
259	21	205	..	51	21	1	..	2	..	13	191	256	319	89
124	2	105	2	9	..	5	..	5	..	1	7	123	219	90
406	1	337	..	46	1	3	..	20	..	49	205	390	649	91
256	1	233	..	21	..	..	..	2	1	..	..	187	430	92
234	1	192	1	29	..	3	..	10	..	40	210	216	224	93
414	1	348	1	25	..	3	..	38	..	2	184	452	616	94
377	2	316	..	28	2	12	..	21	..	1	..	340	682	95
273	1	239	..	3	..	..	..	31	1	..	1	346	618	96
264	1	242	..	11	..	..	..	11	1	..	..	211	432	97
288	1	256	..	19	..	1	..	12	1	1	229	238	246	98
182	..	151	..	22	..	1	..	8	..	5	111	143	184	99
211	5	166	3	16	2	5	..	24	..	12	139	176	243	100
228	23	180	3	19	14	5	5	24	1	10	..	192	399	101
283	17	187	7	81	10	2	..	13	..	26	42	256	487	102
340	38	272	..	23	32	7	..	38	6	34	225	317	401	103
103	4	72	2	13	1	..	..	18	1	1	48	95	116	104
485	15	402	3	33	1	3	..	47	11	27	152	307	653	105
173	2	150	20	18	9	2	..	3	..	..	..	213	309	106
249	2	240	1	3	..	..	..	6	1	5	5	300	459	107
295	..	276	..	9	..	.	..	10	..	..	..	194	491	108
97	3	87	3	4	..	3	..	3	..	..	25	121	186	109
241	..	233	..	..	..	3	..	5	..	..	218	210	180	110
143	1	139	..	2	1	1	..	1	..	2	123	119	136	111
270	..	262	..	..	..	..	..	8	..	..	42	212	418	112
412	1	316	..	83	1	3	..	10	..	..	..	421	792	113
293	..	278	..	5	..	5	..	5	..	1	4	322	552	114
277	8	184	4	51	1	5	1	37	2	7	213	228	264	115
136	15	115	12	8	2	2	1	11	..	10	107	93	119	116
169	1	149	..	10	..	6	1	4	..	..	178	122	140	117
463	33	390	14	42	18	7	1	24	..	9	238	331	482	118
121	..	72	..	28	..	3	..	18	..	1	24	122	200	119
337	56	267	38	52	14	6	3	12	1	..	1	215	441	120
255	39	183	11	55	25	..	1	17	2	66	109	210	369	121
540	9	452	2	37	4	2	1	49	2	..	3	463	849	122
209	1	173	1	29	..	2	..	5	..	..	..	129	324	123
81	..	76	..	3	..	2	..	..	..	..	48	73	118	124
260	17	215	1	30	16	6	..	9	..	7	13	282	445	125
437	1	397	..	4	1	15	..	21	..	3	6	400	766	126
235	85	204	84	16	..	2	..	13	1	..	4	188	324	127
349	27	263	22	39	1	10	..	37	4	1	227	254	362	128
282	2	241	..	25	..	..	..	16	2	..	40	227	435	129
339	..	239	..	67	..	17	..	16	..	5	313	267	238	130
550	17	401	..	55	8	27	5	67	4	..	5	555	975	131
288	.	171	..	85	..	1	..	31	..	..	..	210	427	132
355	8	305	5	27	2	3	..	20	1	1	..	407	783	133
269	15	200	5	68	10	..	..	1	..	..	..	288	512	134

TALUKA : THARAD

URBAN / VILLAGE

Location Code No.	Name of Village/ Urban Agglomeration/ Town/ Ward	Area of Village in hectares & of Town/ Ward in Km.2	No. of Occupied Residential Houses	No. of Households	Total Population (including Institutional and Houseless Population)			Scheduled Castes		Scheduled Tribes		Literates	
					P	M	F	M	F	M	F	M	F
1	2	3	4	5	6	7	8	9	10	11	12	13	14
	URBAN AREAS	Km2.											
8/V	Tharad (VP)	22.24	2,501	2,508	13,354	6,879	6,475	1,584	1,395	263	249	3,643	1,785
	Ward No. I	N.A.	408	410	2,064	1,057	1,007	251	234	180	160	458	237
	II	N.A.	165	165	782	380	402	4	5	..	..	303	222
	III	N.A.	205	206	1,188	600	588	5	4	..	..	434	260
	IV	N.A.	1,723	1,727	9,320	4,842	4,478	1,324	1,152	83	89	2,448	1,066

PRIMARY CENSUS ABSTRACT

MAIN WORKERS														
Total Main Workers (I-IX)		Cultivators (I)		Agricultural Labourers (II)		Household Industry-Manufacturing, Processing, Servicing and Repairs [V (a)]		Other Workers [III, IV, V(b) & VI to IX]		Marginal Workers		Non-Workers		Location Code-No.
M	F	M	F	M	F	M	F	M	F	M	F	M	F	
15	16	17	18	19	20	21	22	23	24	25	26	27	28	1
3,063	**191**	**348**	**67**	**227**	**31**	**112**	**10**	**2,376**	**83**	**129**	**77**	**3,687**	**6,207**	**8 V**
537	38	70	1	92	9	6	..	369	28	6	2	514	967	I
185	3	4	..	..			..	181	3		..	195	395	II
244	32	37	22	12	6	6	..	189	4	19	24	337	532	III
2,097	118	237	44	123	16	100	10	1,637	48	104	51	2,641	4,369	IV

TALUKA
DHANERA

Location Code No.	Name of Village/ Urban Agglomeration/ Town/ Ward	Area of Village in hectares & of Town/ Ward in Km 2	No. of Occupied Residential Houses	No. of Households	Total Population (including Institutional and Houseless Population)			Scheduled Castes		Scheduled Tribes		Literates	
					P	M	F	M	F	M	F	M	F
1	2	3	4	5	6	7	8	9	10	11	12	13	14
10	**DHANERA TALUKA**												
	Total	**Km.2 1,188.5 Hectares (118,849.87)**	**25,058**	**25,309**	**148,288**	**73,397**	**68,891**	**8,614**	**8,092**	**5,202**	**4,844**	**20,271**	**4,292**
	Rural	*Km.2 1,188.5 Hectares (118,849.87)*	*25,058*	*25,309*	*142,288*	*73,397*	*68,891*	*8,614*	*8,092*	*5,202*	*4,844*	*20,271*	*4,292*
	Urban	..	..	..	..	..	..	..	..	..	..	..	..
	RURAL AREAS												
1	Khanrol	318.16	58	59	410	210	200	13	12	25	17	46	1
2	Nenawa	2,521.53	407	409	2,421	1,222	1,199	183	177	71	69	232	64
3	Bhojna	1,8 0.42	256	261	1,496	782	714	88	83	6	6	33	4
4	Lelava	298.62	46	47	263	128	135	11	15	..	..	38	10
5	Lawara	1,624.77	207	210	1,371	699	672	126	133	41	48	57	9
6	Magarawa	1,289.68	193	193	1,162	612	550	40	31	124	116	108	8
7	Kuuwarala	1,14[illegible].66	156	156	1,087	557	530	43	39	..	..	109	6
8	Rampura Chhota	310.72	103	105	590	302	288	41	38	80	86	92	12
9	Shergadh (Jadia)	1,041.47	154	154	1,042	548	494	23	24	..	..	134	22
10	Gola	1,293.35	193	193	1,248	645	603	171	145	127	124	49	3
11	Eta	1,095.35	156	156	925	476	449	95	102	8	9	72	4
12	Dharnodhar	1,193.70	257	257	1,471	745	726	23	34	334	324	69	7
13	Vasan	1,457.73	187	187	1,115	574	541	45	44	81	84	56	8
14	Pengia	866.71	156	156	925	480	445	35	39	18	13	59	4
15	Dvgdol Moti	734.22	220	220	1,292	627	665	96	112	..	..	142	2
16	Dugdol Chhoti	1,053.33	134	134	766	395	371	11	14	55	44	42	5
17	Bhatib	2,102.96	296	296	1,913	1,009	904	117	99	197	173	195	16
18	Jadia	2,289.36	381	381	2,391	1,229	1,162	129	126	85	68	231	37
19	Hadta	1,120.54	172	172	1,111	592	519	123	103	84	75	104	4
20	Charda	1,262.96	127	127	807	411	396	13	21	..	..	22	1
21	Vinchhivadi	1,224.27	174	174	1,043	551	492	53	55	59	53	90	13
22	Nanuda	753.70	135	135	713	360	353	136	113	30	20	67	2
23	Ramuna	849.35	159	165	1,023	517	506	46	34	75	85	86	12
24	Dhakha	2,537.49	512	531	3,290	1,708	1,582	112	117	244	221	393	60
25	Kotda (Dhakha)	371.09	109	109	619	319	300	28	16	39	39	68	5
26	Thawar	2,076.56	397	397	2,401	1,263	1,138	134	110	227	206	224	20
27	Jiwana	531.81	107	107	730	381	349	25	21	22	21	53	11
28	Mota Meda	398.07	123	127	769	391	378	110	100	11	8	100	5
29	Jadi	1,242.75	278	281	1,716	878	838	99	99	3	2	276	38
30	Siya	1,787.08	270	270	1,558	775	783	54	83	51	67	126	16
31	Edal	704.17	85	85	473	235	238	31	36	18	16	25	..
32	Telegadh	221.93	47	47	233	103	130	..	..	7	4	3	..
33	Janali	482.70	74	74	332	154	178	12	12	40	32	48	..
34	Vachhol	1,244.68	239	242	1,257	613	644	77	76	29	25	161	17
35	Bapla	1,146.45	272	272	1,326	675	651	104	85	57	65	211	66

PRIMARY CENSUS ABSTRACT

MAIN WORKERS														
Total Main Workers (I-IX)		Cultivators (I)		Agricultural Labourers (II)		Household Industry–Manufacturing, Processing, Servicing and Repairs [V(a)]		Other Workers [III, IV, V(b) & VI to IX]		Marginal Workers		Non-Workers		Location Code No.
M	F	M	F	M	F	M	F	M	F	M	F	M	F	
15	16	17	18	19	20	21	22	23	24	25	26	27	28	1
														10
39,646	5,306	26,957	3,002	4,072	1,627	1,130	89	7,487	588	608	9,979	33,143	53,606	
39,646	*5,306*	*26,957*	*3,002*	*4,072*	*1,627*	*1,130*	*89*	*7,487*	*588*	*608*	*9,979*	*33,143*	*53,606*	
..	..	..	..	..	—	..	..	..	—	..	..	..	..	
121	..	68	..	42	..	1	..	10	..	2	87	87	113	1
656	13	457	1	126	9	9	1	64	2	..	41	566	1,145	2
463	1	426	1	16	..	11	..	10	..	..	4	319	709	3
73	..	70	..	..	..	2	..	1	..	..	2	55	133	4
375	6	327	5	30	1	8	..	10	..	..	38	324	628	5
322	6	277	1	23	4	6	..	16	1	4	256	286	288	6
291	..	281	..	2	..	2	..	6	..	6	287	260	243	7
150	16	76	1	50	13	12	..	12	2	2	108	150	164	8
292	10	247	1	22	2	9	7	14	..	..	200	256	284	9
315	..	266	..	30	..	..	—	19	..	..	78	330	525	10
264	42	196	24	30	15	12	3	26	..	..	..	212	467	11
315	1	270	..	22	1	..	..	23	..	48	249	382	476	12
329	115	251	40	52	71	24	4	2	..	..	..	240	426	13
296	91	269	57	19	28	..	..	8	6	11	77	173	277	14
323	52	209	3	82	45	16	..	16	4	2	81	302	532	15
209	12	149	1	44	10	2	..	14	1	1	1	185	358	16
560	2	471	1	62	1	1	..	26	..	3	425	446	477	17
615	27	465	9	77	17	29	—	44	1	1	473	613	662	18
367	..	261	..	79	..	12	—	15	—	..	..	225	519	19
249	..	247	..	..	..	..	..	2	—	..	..	162	396	20
317	..	259	..	43	—	3	..	12	..	..	105	234	387	21
219	..	117	..	92	..	—	..	10	..	—	49	141	304	22
282	1	253	1	25	..	..	..	4	..	3	7	232	498	23
916	78	761	63	46	5	8	..	101	10	2	191	790	1,313	24
166	..	161	—	5	..	..	..	..	..	..	..	153	300	25
641	42	528	14	89	26	5	..	19	2	37	259	585	837	26
193	..	176	..	9	..	3	..	5	..	3	140	185	209	27
192	3	137	..	44	..	6	..	5	3	11	220	188	155	28
460	18	268	5	66	11	24	..	102	2	..	..	418	820	29
410	1	280	..	96	1	5	..	29	..	40	..	325	782	30
71	..	59	..	4	..	..	—	8	..	42	..	122	238	31
46	..	44	..	..	..	2	..	..	..	..	..	57	130	32
99	..	96	..	2	..	..	..	1	..	..	..	55	178	33
352	56	272	36	41	17	25	3	14	..	12	55	249	533	34
368	160	234	116	20	27	48	2	66	15	11	43	296	448	35

Location Code No.	Name of Village/ Urban Agglomeration/ Town/ Ward	Area of Village in hectares & of Town/ Ward in Km.2	No. of Occupied Residential Houses	No. of Households	Total Population (including Institutional and Houseless Population)			Scheduled Castes		Scheduled Tribes		Literates	
					P	M	F	M	F	M	F	M	F
1	2	3	4	5	6	7	8	9	10	11	12	13	14
36	Vaktapura	435.69	102	102	563	280	283	35	33	..	..	38	3
37	Kundi	711.85	112	112	569	275	294	31	24	36	19	57	3
38	Mandal	1,024.94	127	129	648	318	330	26	32	56	48	97	25
39	Rampura (Vaghpura)	358.00	74	74	439	220	219	8	12	11	13	99	7
40	Vasna	356.74	81	81	470	253	217	61	63	..	..	60	3
41	Negala	771.71	92	92	490	231	259	26	20	8	5	35	3
42	Anapur Chhota	1,500.08	243	243	1,252	613	639	78	75	51	41	162	25
43	Anapurgadh	1,120.59	188	188	1,157	595	562	69	67	104	94	112	1
44	Sabawadi	365.69	56	56	318	150	168	5	2	60	65	45	13
45	Nana Meda	457.91	93	93	548	272	276	69	75	29	27	54	2
46	Kotda (Raviya)	1,338.84	72	72	443	215	228	39	48	8	12	59	2
47	Raviya	*	193	193	1,085	570	515	100	70	91	90	74	10
48	Dedha	832.40	173	173	961	483	478	71	59	77	75	125	18
49	Sera	944.84	199	206	1,036	525	511	57	59	19	12	107	19
50	Malotra	2,266.76	344	345	2,037	1,044	993	190	187	33	31	186	13
51	Dhanera	2,611.32	1,927	1,937	10,700	5,502	5,198	875	809	276	250	2,998	1,384
52	Sankad	1,112.26	139	139	911	460	451	72	77	..	..	108	16
53	Jorapura (Dhakha)	1,129.87	205	210	1,284	695	589	23	12	83	73	162	17
54	Yavarpura	507.64	100	100	633	338	295	14	13	..	..	39	1
55	Saral	1,651.28	305	314	1,932	993	939	102	113	337	297	220	16
56	Asia	683.57	150	150	928	492	436	35	34	..	..	54	1
57	Samalwada	1,181.41	283	285	1,522	781	741	99	91	170	185	195	34
58	Fatepura(Malotra)	423.54	100	107	589	312	277	36	40	..	..	106	12
59	Sotwada	658.67	147	150	937	476	461	53	59	8	9	141	10
60	Karadhani	492.55	83	91	515	277	238	4	2	..	..	86	20
61	Valer	1,593.82	333	341	2,020	1,014	1,006	102	93	..	..	169	23
62	Rampura Mota	824.74	208	210	1,341	678	663	70	88	5	5	72	3
63	Voda	538.71	126	126	855	422	433	74	61	6	2	28	4
64	Runi	1,395.96	279	279	1,615	807	808	174	150	164	173	176	7
65	Mewada	556.97	139	139	816	374	442	42	53	..	..	94	13
66	Rajoda	947.23	152	152	799	423	376	46	32	107	111	118	8
67	Alwada	1,827.87	389	389	2,101	1,062	1,039	129	119	51	47	243	36
68	Ravi	859.29	216	216	1,220	620	600	100	84	..	..	188	16
69	Sodal	627.00	134	134	678	337	341	15	18	..	..	66	7
70	Bhataram	1,337.81	267	267	1,415	718	697	144	140	..	..	128	17
71	Khangan	386.84	103	103	562	259	303	20	14	..	..	51	12
72	Khimat	4,223.53	964	965	5,028	2,493	2,535	223	232	..	..	638	153
73	Kumar	580.87	216	216	1,133	588	545	72	72	..	..	126	5
74	Chhindivadi	360.25	94	94	503	281	222	6	9	..	..	32	2
75	Silasana	601.54	173	181	960	497	463	98	84	15	13	81	5
76	Virol	520.49	129	133	732	339	393	66	56	5	3	98	16
77	Vachhdal	1,268.02	273	280	1,470	729	741	62	60	..	..	147	14
78	Vagor	677.94	169	174	932	460	472	28	36	16	19	111	3
79	Dhanpura(Kheda)	303.91	54	54	332	163	169	41	39	21	15	51	2
80	Dhaniawada	823.22	220	220	1,112	550	562	111	122	..	..	209	56
81	Bhandotra	886.01	248	248	1,247	628	619	87	80	..	4	171	32
82	Gundari	986.58	226	230	1,248	645	603	38	41	37	34	160	19
83	Satsan	1,311.77	218	220	1,221	640	581	50	45	10	9	127	17
84	Arkhi	1,045.77	307	336	1,736	862	874	80	73	61	75	195	41
85	Panthawada	1,645.92	719	723	3,784	1,967	1,817	228	168	179	176	912	240

* Included in the area of Kotda (Raviya) (L.C. No. 46)

PRIMARY CENSUS ABSTRACT

MAIN WORKERS														
Total Main Workers (I-IX)		Cultivators (I)		Agricultural Labourers (II)		Household Industry-Manufacturing, Processing, Servicing and Repairs [V (a)]		Other Workers [III, IV, V (b) & VI to IX]		Marginal Workers		Non-Workers		Location Code No.
M	F	M	F	M	F	M	F	M	F	M	F	M	F	
15	16	17	18	19	20	21	22	23	24	25	26	27	28	1
170	45	136	37	6	..	1	..	27	8	2	59	108	179	36
143	54	92	34	16	2	8	2	27	16	15	65	117	175	37
169	13	123	13	11	..	9	..	26	..	1	198	148	119	38
150	2	146	1	1	..	1	..	2	1	..	130	70	87	39
133	..	127	..	..	..	4	..	2	..	..	133	120	84	40
177	1	177	1	..	..	..	..	..	..	..	..	54	258	41
308	250	176	2	77	213	42	34	13	1	52	147	253	242	42
261	..	234	..	19	..	1	..	7	..	..	257	334	305	43
73	..	51	..	19	..	..	..	3	..	..	113	77	55	44
159	95	121	74	24	21	4	..	10	..	..	1	113	180	45
117	2	78	..	36	2	..	..	3	..	..	..	98	226	46
285	12	249	4	17	8	2	..	17	..	..	1	285	502	47
260	4	222	2	28	1	..	..	10	1	..	245	223	229	48
302	161	250	134	21	14	14	6	17	7	4	48	219	302	49
542	13	397	..	64	12	55	..	26	1	..	1	502	979	50
2,617	218	660	91	290	66	84	6	1,583	55	8	92	2,877	4,888	51
276	234	225	189	46	45	..	..	5	..	..	1	184	216	52
322	19	211	..	75	16	18	2	18	1	7	49	366	521	53
163	..	162	..	..	..	..	..	1	..	..	..	175	295	54
532	2	453	..	59	2	..	..	20	..	..	..	461	937	55
284	67	280	67	4	..	..	..	..	..	..	..	208	369	56
424	9	309	..	91	3	11	..	13	6	..	299	357	433	57
177	58	157	54	..	..	4	..	16	4	..	1	135	218	58
282	36	246	32	11	2	7	..	18	2	..	58	194	367	59
140	1	132	1	6	..	..	..	2	..	1	1	136	236	60
588	531	539	503	10	13	12	..	27	15	1	1	425	474	61
381	229	366	227	5	..	2	..	8	2	..	..	297	434	62
241	112	234	110	1	..	4	1	2	1	..	..	181	321	63
449	3	364	..	71	2	..	..	14	1	1	506	357	299	64
184	209	151	51	23	158	..	..	10	..	..	6	190	227	65
230	..	143	..	72	..	7	..	8	..	..	..	193	376	66
526	6	427	3	7	..	46	..	46	3	..	17	536	1,016	67
343	13	226	5	98	6	15	1	4	1	..	11	277	576	68
204	30	181	25	5	4	13	1	5	..	..	..	133	311	69
354	5	256	..	5	1	20	1	73	3	..	124	364	568	70
135	4	122	3	..	..	4	..	9	1	..	162	124	137	71
1,323	170	957	8	97	150	23	..	246	12	20	843	1,150	1,522	72
352	23	319	20	12	3	8	..	13	..	..	15	236	507	73
165	2	157	2	5	..	2	..	1	..	..	..	116	220	74
276	..	211	..	52	..	6	..	7	..	..	..	221	463	75
159	76	118	63	35	12	2	..	4	1	3	2	177	315	76
404	4	340	4	32	..	6	..	26	..	18	222	307	515	77
245	8	221	6	6	1	3	..	15	1	..	1	215	463	78
83	3	67	1	12	2	..	..	4	..	..	57	80	109	79
276	18	167	9	27	8	36	1	46	..	..	7	274	537	80
300	14	216	7	14	2	34	..	36	5	17	159	311	446	81
359	17	282	11	14	1	13	..	50	5	1	120	285	466	82
355	16	290	9	13	2	14	2	38	3	9	41	276	524	83
371	30	252	16	29	4	27	1	63	9	60	244	431	600	84
1,025	34	500	16	110	3	125	4	290	11	2	92	940	1,691	85

Location Code No.	Name of Village/ Urban Agglomeration/ Town/ Ward	Area of Village in hectares & of Town/ Ward in Km.2	No. of Occupied Residential Houses	No. of Households	Total Population (including Institutional and Houseless Population)			Scheduled Castes		Scheduled Tribes		Literates	
					P	M	F	M	F	M	F	M	F
1	2	3	4	5	6	7	8	9	10	11	12	13	14
86	Lakhanasar	446.78	160	160	697	334	363	88	74	..	..	79	6
87	Santarwada	359.89	93	93	556	293	263	36	19	..	..	57	8
88	Rampura (Panswal)	238.78	49	49	295	161	134	18	10	..		46	2
89	Panswal	1,114.88	97	97	576	306	270	9	6	32	32	93	2
90	Zat	1,419.91	216	216	1,214	617	597	46	40	129	109	150	16
91	Akoli	1,582.95	153	153	926	467	459	44	45	20	15	60	4
92	Bhiada	1,424.90	188	198	1,082	559	523	50	40	1	..	64	4
93	Ganguwada	308.81	101	101	503	262	241	51	50	..	..	36	5
94	Bhadali (Zat)	1,021.91	216	216	1,206	614	592	39	42	38	24	180	28
95	Rampura mahudi	234.10	45	45	270	132	138	..	..	..	..	54	5
96	Mahudi Nani	371.86	55	55	298	140	151	..		..	..	35	2
97	Mahudi Moti	1,016.44	202	203	1,029	521	508	70	66	2	5	144	24
98	Ganodara	218.43	37	37	223	127	96	..	..	..	..	37	3
99	Kotada (Jegol)	247.70	54	54	296	150	146	46	46	..	..	26	1
100	Gangudara	511.93	92	92	505	275	230	22	21	..	..	61	18
101	Rajkot	337.27	137	137	709	343	366	25	34		..	35	1
102	Bhilichal	1,194.90	84	84	466	251	215	17	19	27	20	36	21
103	Odhava	858.59	229	229	1,281	689	592	115	126	1	1	194	33
104	jegol	1,086.52	300	300	1,703	864	839	52	54	..	..	252	87
105	Atal	488.91	76	76	400	197	203	39	36	1	1	48	9
106	Bhakobar	547.05	100	101	502	264	238	22	24	21	14	52	4
107	Dhaneri	852.75	223	223	1,168	613	555	95	87	40	33	218	57
108	Velavas	356.99	119	119	602	319	283	24	18	35	31	145	24
109	Shergadh(Odhavad)	262.84	99	99	544	271	273	38	45	..	..	97	11
110	Telenagar	157.85	57	57	287	147	140	7	6	..	..	15	2
111	Hariyawada	539.11	112	125	718	374	344	52	50	159	129	44	..
112	Deri	788.89	157	169	855	445	410	25	19	148	133	33	3
113	Vavdhara	1,061.56	62	62	355	188	167	12	13	21	17	29	3
114	Malpuria	425.27	23	27	171	93	78	6	9	..	..	22	1
115	Ranol	520.15	119	121	736	364	372	30	15	..	..	94	9
116	Jorapura Bhadli	264.89	40	40	231	112	119	..	..	..	..	31	19
117	Bhadli Kotha	857.85	147	147	773	393	380	34	45	..	..	154	9
118	Chodungari	591.77	113	113	633	320	313	38	40	..	..	128	13
119	Marwada	390.67	73	76	395	208	187	5	1	1	..	57	9
120	Ratanpura (Dhanavada)	570.58	112	112	688	349	339	15	17	..	..	79	4
121	Fatepura	168.75	47	47	248	134	114	21	21	..	..	60	20
122	Dantiwada	1,868.95	891	912	5,171	3,345	1,826	253	189	94	70	2,112	261
123	Nandotra (Thakorvas)	552.82	518	520	2,256	1,255	1,001	148	115	50	44	843	425
124	Godh	723.28	182	182	945	479	466	39	43	..	..	98	6
125	Sikariya	844.79	196	197	1039	536	503	151	126	..	..	197	33
126	Nandotra (Brahmanvas)	654.19	57	57	317	151	166	47	45	..	..	73	38
127	Nilpus	400.05	117	121	540	266	274	5	3	10	14	169	88
128	Lodpa	211.02	35	35	216	109	107	23	14	..	..	83	41
129	Jorapura (Lodpa)	278.96	32	32	185	93	92		..	..	..	57	19
130	Vadvas	519.53	59	59	362	175	187	26	26	..	..	63	13

PRIMARY CENSUS ABSTRACT

MAIN WORKERS														
Total Main Workers (I-IX)		Cultivators (I)		Agricultural Labourers (II)		Household Industry–Manufacturing, Processing, Servicing and Repairs [V(a)]		Other Workers [III, IV, V(b) & VI to IX]		Marginal Workers		Non-Workers		Location Code No.
M	F	M	F	M	F	M	F	M	F	M	F	M	F	
15	16	17	18	19	20	21	22	23	24	25	26	27	28	1
154	2	122	2	23	..	2	..	7	..	..	2	180	359	86
146	1	108	1	22	..	..	..	16	..		..	147	262	87
89	3	57	...	15	3	..	..	17	..	..	30	72	101	88
179	..	100	..	54	..	..	..	25	.	.	35	127	235	89
329	3	210	..	57	.	31	2	31	1	..	..	288	594	90
271	17	232	15	11	1	2	1	26	..	..	100	196	342	91
315	26	245	17	4	5	..	..	66	4	6	199	238	298	92
157	50	89	41	4	..	..	..	64	9			105	191	93
284	4	210	1	36	2	3	..	35	1	2	203	328	385	94
66	..	44	..	22	.	..	..	..	.	..	19	66	119	95
83	46	39	2	35	44	..	..	9		.	..	57	112	96
297	75	208	33	53	36	..	..	36	6	35	217	189	216	97
79	6	59	1	16	5	..	..	4	..	..	2	48	88	98
81	..	73	..	3		3	...	2		..	27	69	119	99
154	125	122	100	16	25	10	—	6	..	..		121	105	100
195	72	128	28	29	44	3	..	35	..	..	—	148	294	101
141	41	53	1	13	29	2	..	73	11	2	7	108	167	102
366	46	302	33	30	13	5	..	29	..	2	76	321	470	103
458	166	369	55	29	107	2	..	58	4	5	21	401	652	104
124	73	67	51	22	3	1	1	34	18	3	14	70	116	105
130	30	78	21	1	..	..	..	51	9	51	125	83	83	106
353	60	241	24	51	8	4	1	57	27	4	228	256	267	107
168	4	125	..	12	3	11	..	20	1	1	121	150	158	108
157	5	131	..	13	5	..	...	13	...	..	1	114	267	109
87	6	80	5	1	1	..	—	6	..	..	78	60	56	110
228	48	106	10	36	13	1	..	85	25	7	112	139	184	111
266	56	105	4	28	4	6	...	127	48	19	86	160	268	112
139	4	91	..	9	4	4	..	35	..	...	7	49	156	113
53	8	26	..	3	..	..	..	24	8	..	..	40	70	114
217	139	174	121	18	17	9	1	16	..	..	63	147	170	115
56	23	42	20	1	3	..	..	13	..	1	4	55	92	116
201	145	161	123	25	21	1	..	14	1	..	1	192	234	117
182	48	140	8	30	39	...	..	12	1	..	..	138	265	118
109	..	98	..	...	..	..	..	11	..	..	..	99	187	119
162	5	138	2	11	1	..	..	13	2	..	..	187	334	120
72	1	53	1	10	..	3	..	6	..	3	13	59	100	121
2,424	155	303	20	70	33	28	1	2,023	101	..	17	921	1,654	122
633	78	127	32	35	23	2	..	469	23	..	45	622	878	123
276	59	163	14	93	45	4	..	16	..	...	91	203	316	124
266	60	75	1	16	1	13	..	162	58	..	..	270	443	125
69	4	49	—	11	4	..	..	9	..	..	16	82	146	126
135	3	41	..	4	..	8	—	82	3	..	—	131	271	127
52	1	44	..	6	1	—	—	2	..	—	..	57	106	128
49	1	7	—	28	1	..	—	14	..	...	...	44	91	129
83	1	74	..	..	..	...	—	9	1	4	14	88	172	130

TALUKA
DANTA

Location Code No.	Name of Village/ Urban Agglomeration/ Town/ Ward	Area of Village in hectares & of Town/ Ward in Km.2	No. of Occupied Residential Houses	No. of Households	Total Population (including Institutional and Houseless Population)			Scheduled Castes		Scheduled Tribes		Literates	
					P	M	F	M	F	M	F	M	F
1	2	3	4	5	6	7	8	9	10	11	12	13	14
11	DANTA TALUKA												
	Total	**Km.2 860.4 Hectares (86,042.59)**	**18,188**	**18,382**	**101,845**	**52,326**	**49,519**	**2,241**	**2,096**	**23,461**	**22,957**	**16,073**	**4,480**
	Rural	*Km 2 860.4 Hectares (86,042.59)*	*18,188*	*18,382*	*101,845*	*52,326*	*49,519*	*2,241*	*2,096*	*23,461*	*22,957*	*16,037*	*4,840*
	Urban	..	..	—	..	..	..	..	..	..	..	..	..
	RURAL AREAS												
1	Guda	1,152.82	56	56	315	156	159	2	..	126	121	2	..
2	Sembalpani	1,542.48	86	86	482	260	222	9	2	178	162	43	12
3	Bedapani	498.12	40	40	230	123	107	—	..	54	46	2	..
4	Sarhad Chhapri	88.02	5	5	24	10	14	..	..	10	14	..	..
5	Amblimal	272.22	26	26	147	68	79	—	..	68	79	1	..
6	Ghodatankani	238.42	16	16	90	46	44	..	—	45	43	..	..
7	Khokhar Bili	142.53	11	11	49	23	26	..	..	23	26	..	..
8	Koteshvar	844.76	95	98	560	269	291	—	..	181	205	29	2
9	Jharivav	478.20	62	62	313	155	158	..	..	149	150	—	..
10	Ambaji	1,741.49	1,743	1,760	7,784	4,283	3,501	203	206	225	192	2,405	1,160
11	Padaliya	772.89	61	61	421	205	216	..	..	205	216	..	..
12	Dabhchitra	427.27	14	14	74	38	36	..	..	37	35	2	..
13	Naivada	356.33	21	21	136	76	60	..	..	70	56	1	..
14	Kencora	258.36	16	16	84	47	37	..	..	47	37	5	..
15	Viramveri	1,382.60	65	65	367	182	185	5	3	177	182	10	..
16	Kumbharia	1,318.92	245	245	1,256	662	594	—	..	143	116	171	41
17	Rinchhadi	679.66	92	92	513	248	265	..	..	219	241	6	—
18	Jetvas	990.21	154	154	837	431	406	..	..	345	348	15	1
19	Chiknla	754.24	91	92	523	277	246	..	..	273	243	21	2
20	Raupur	3,710.03	235	235	1,454	740	714	1	—	730	707	25	1
21	Khokhariyavas	59.18	9	9	44	25	19	—	—	25	19	1	..
22	Tarangada	379.66	65	65	457	228	229	..	..	226	229	13	..
23	Ganapipli	318.72	57	57	355	177	178	..	..	172	175	25	2
24	Machakoda	410.16	76	88	638	378	260	..	..	346	234	111	33
25	Javara	114.41	24	24	157	77	80	—	..	77	80	6	..
26	Mahuda	536.49	39	39	260	124	136	..	..	122	136	33	15
27	Kesarpura	426.91	151	151	959	490	469	..	—	490	469	78	9
28	Sarakala	85.93	26	26	176	90	86	—	..	90	86	..	..
29	Vadnal	166.91	13	13	106	58	48	..	..	58	48	3	..
30	Dhrangivas	261.15	113	113	739	381	358	..	..	380	358	117	12
31	Kodaravi (Ranpur)	289.94	63	63	381	199	182	..	—	199	182	55	7
32	Begadiyavas	168.90	61	61	409	193	216	..	..	193	216	14	10
33	Hadad	595.58	353	368	1,868	956	912	81	80	..	..	564	277
34	Khatal	54.80	14	14	75	35	40	..	..	35	40	6	1
35	Dhamanva	323.68	83	87	480	224	256			216	247	19	7

PRIMARY CENSUS ABSTRACT

MAIN WORKERS														
Total Main Workers (I-IX)		Cultivators (I)		Agricultural Labourers (II)		Household Industry–Manufacturing, Processing, Servicing and Repairs [V(a)]		Other Workers [III, IV, V(b) & VI to IX]		Marginal Workers		Non-Workers		Location Code No.
M	F	M	F	M	F	M	F	M	F	M	F	M	F	
15	16	17	18	19	20	21	22	23	24	25	26	27	28	1
														11
27,367	3,130	18,734	1,347	2,065	1,091	426	82	6,142	610	260	4,584	24,699	41,805	
27,367	*3,130*	*18,734*	*1,347*	*2,065*	*1,091*	*426*	*82*	*6,142*	*610*	*260*	*4,584*	*24,699*	*4,1805*	
..	..	—	..	..	—	..	..	..	..	..	..	..	..	
102	4	90	2	2	2	..	..	10	—	..	..	54	155	1
161	6	123	6	..	..	26	..	12	..	..	45	99	171	2
77	1	48	1	..	..	..	..	29	..	1	54	45	52	3
8	..	8	..	..	..	..	—	..	..	—	4	2	10	4
48	8	37	..	1	4	..	..	10	4	..	10	20	61	5
30	8	23	2	1	4	—	..	6	2	..	..	16	36	6
18	3	15	..	..	..	..	..	3	3	..	1	5	22	7
170	71	43	8	20	14	29	18	78	31	..	..	99	220	8
102	95	101	95	1	..	..	..	..	..	..	..	53	63	9
2,364	119	69	4	14	14	10	5	2,271	96	13	10	1,906	3,372	10
141	..	94	..	—	..	..	..	47	..	..	152	64	64	11
27	26	26	26	..	..	..	..	1	—	..	1	11	9	12
57	38	47	35	5	..	..	..	5	3	..	1	19	21	13
29	23	26	23	3	..	..	..	..	..	..	1	18	13	14
95	5	88	2	5	3	..	..	2	..	—	..	87	180	15
323	89	162	4	48	78	..	..	113	7	81	58	258	447	16
177	157	177	157	..	..	..	..	..	..	3	..	68	108	17
334	240	314	235	16	1	..	..	4	4	..	..	97	166	18
154	136	135	115	5	12	..	—	14	9	..	—	123	110	19
457	24	406	..	37	19	..	..	14	5	—	1	283	689	20
11	—	11	..	—	..	..	..	..	..	..	..	14	19	21
127	..	125	..	—	..	..	..	2	—	..	..	101	229	22
95	..	94	..	..	..	..	..	1	..	..	..	82	178	23
155	14	124	..	18	11	..	..	13	3	..	..	223	246	24
38	..	38	..	—	..	..	..	..	..	..	—	39	80	25
67	—	55	..	11	..	..	—	1	—	..	..	57	136	26
220	..	215	..	..	..	..	..	5	..	..	..	270	469	27
37	..	37	..	..	..	..	..	..	..	—	..	53	86	28
27	..	27	..	..	..	..	—	..	..	..	8	31	40	29
198	15	144	2	43	13	..	..	11	..	..	..	183	343	30
95	..	95	..	..	—	..	—	..	..	..	..	104	182	31
80	..	78	..	1	..	..	..	1	—	..	..	113	216	32
457	23	153	..	34	..	7	12	263	11	..	20	499	869	33
18	..	18	..	..	..	..	..		..	..	..	17	40	34
123	..	118	..	..	..	..	..	5	—	..	..	101	256	35

Location Code No.	Name of Village/ Urban Agglomeration/ Town/ Ward	Area of Village in hectares & of Town/ Ward in Km.2	No. of Occupied Residential Houses	No. of Households	Total Population (including Institutional and Houseless Population)			Scheduled Castes		Scheduled Tribes		Literates	
					P	M	F	M	F	M	F	M	F
1	2	3	4	5	6	7	8	9	10	11	12	13	14
36	Godhada	579.75	66	66	433	198	235	..	..	194	232	39	2
37	Jhumfali	690.83	50	50	280	149	131	..	..	149	131	..	..
38	Rupvas	357.04	38	38	219	113	106	..	..	113	106	16	5
39	Jambera	571.39	41	41	261	135	126	..	..	135	126	..	..
40	Panchha	1,385.04	156	167	887	462	425	..	..	388	370	36	3
41	Dhabanivav	253.22	31	31	159	76	83	..	..	76	83	9	2
42	Dhareda	1,750.25	154	154	856	445	411	..	..	444	410	7	..
43	Siyavada	175.22	39	39	232	119	113	..	..	99	99	4	..
44	Pipalavalivav	1,606.87	196	196	1,095	544	551	1	..	486	501	43	8
45	Devalyavalivav	151.74	18	19	86	38	48	..	..	34	45	4	2
46	Taleti	1,265.41	112	112	578	288	290	..	..	270	265	14	..
47	Manchhla	1,421.37	59	59	282	138	144	..	..	131	137	21	9
48	Dericharda	617.87	46	46	270	121	149	..	..	121	149	..	..
49	Minravas	375.10	49	49	343	174	169	..	..	174	169	30	..
50	Toraniya	289.45	119	119	736	378	358	..	..	375	358	33	1
51	Raghpur	166.72	82	82	507	249	258	..	..	249	258	31	1
52	Sultanpur	96.51	51	51	307	163	144	..	..	163	144	19	..
53	Banodara	161.98	57	57	369	193	176	..	..	188	175	36	1
54	Virpur (Hadad)	34.49	11	11	85	42	43	..	..	42	43	14	6
55	Bamnoj	211.53	110	110	541	274	267	49	58	32	36	134	33
56	Rayaniya	139.09	32	32	222	112	110	..	..	112	110	24	2
57	Mankan Champa	324.56	89	89	658	328	330	..	..	315	316	102	10
58	Mahobatgadh (Hadad)	126.91	54	54	338	171	167	..	..	169	164	55	4
59	Dhagadiya	289.44	82	82	531	262	269	..	..	262	269	49	3
60	Navovas (Hadad)	978.79	88	88	574	286	288	..	..	283	286	60	4
61	Unodara	153.34	40	40	246	134	112	..	..	..	..	56	12
62	Amloi	51.80	31	31	196	105	91	..	..	105	91	28	..
63	Santpur	149.63	41	41	220	117	103	1	..	..	..	60	4
64	Khandhora	497.42	227	227	1,379	687	692	..	1	661	676	158	14
65	Kherani Umbari	380.39	48	48	331	172	159	..	..	172	159	27	1
66	Khermal	271.54	121	121	697	364	333	1	1	363	332	43	4
67	Kunvarsi	1,037.35	229	229	1,243	629	614	107	97	343	357	124	32
68	Bhadramal	482.43	147	147	788	392	396	..	..	376	396	45	13
69	Chori	610.93	57	57	304	159	145	..	..	149	138	29	..
70	Mal	781.10	74	74	458	232	226	..	..	232	226	7	1
71	Harivav	408.00	41	41	230	112	118	..	..	94	102	22	6
72	Vasi	823.74	185	193	1,000	556	444	25	32	12	13	111	21
73	Divdi	395.16	80	92	563	277	286	..	..	..	..	107	25
74	Kansa	691.07	112	112	723	359	364	1	..	356	362	32	6
75	Hedo	374.04	40	40	278	137	141	..	..	132	135	4	1
76	Vaghdacha	409.80	47	47	281	136	145	..	..	135	145	15	1
77	Pethapur	284.21	156	156	900	459	441	39	44	3	3	257	90
78	Patalia	245.89	35	35	247	125	122	..	..	..	..	54	16
79	Manpur	40.36	30	30	203	106	97	..	..	..	..	61	5
80	Kheroj	44.36	7	7	46	23	23	..	..	..	..	15	4
81	Danta	1,866.15	909	934	4,460	2,307	2,153	229	204	120	66	1,339	698
82	Kanabiyavas	596.85	116	116	580	301	279	2	1	291	273	28	4
83	Vadvera	567.69	91	91	503	261	242	1	..	226	208	13	..
84	Mota Pipodara	1,478.05	129	129	728	388	340	24	22	136	140	52	7
85	Chokibor	382.03	62	62	349	192	157	..	..	192	157	2	..

PRIMARY CENSUS ABSTRACT

MAIN WORKERS														
Total Main Workers (I–IX)		Cultivators (I)		Agricultural Labourers (II)		Household Industry–Manufacturing, Processing, Servicing and Repairs [V(a)]		Other Workers [III, IV, V(b) & VI to IX]		Marginal Workers		Non-Workers		Location Code No.
M	F	M	F	M	F	M	F	M	F	M	F	M	F	
15	16	17	18	19	20	21	22	23	24	25	26	27	28	1
87	...	86	...	..	..	...	...	1	..	..	..	111	235	36
132	..	132	..	..	..	..	..	..	..	..	..	17	131	37
60	..	59	..	..	..	..	..	1	..	..	..	53	106	38
79	..	79	..	..	..	...	..	..	...	..	...	56	126	39
242	138	131	..	72	124	..	...	39	14	2	15	218	272	40
47	..	43	..	..	..	..	..	4	..	..	..	29	83	41
248	...	230	...	17	..	..	...	1	..	..	..	197	411	42
66	..	64	..	2	..	...	..	..	..	..	..	53	113	43
284	14	237	1	24	12	..	..	23	1	1	18	259	519	44
24	...	22	...	...	..	..	..	2	...	..	3	14	45	45
151	1	139	...	...	..	..	..	12	1	...	..	137	289	46
89	..	83	...	..	..	..	..	6	..	..	..	49	144	47
76	..	74	..	2	..	..	..	..	..	..	..	45	149	48
69	..	63	...	6	..	...	..	..	..	..	..	105	169	49
210	..	210	..	...	..	..	...	..	..	..	..	168	358	50
119	1	118	1	...	..	..	..	1	..	..	..	130	257	51
97	...	97	..	..	..	...	..	..	..	..	..	66	144	52
102	..	98	..	..	..	..	..	4	..	..	58	91	118	53
20	...	20	..	..	..	..	..	..	..	..	..	22	43	54
120	2	112	..	..	..	..	..	8	2	..	..	154	265	55
53	19	51	19	..	...	...	..	2	..	..	...	59	91	56
136	...	113	..	20	..	...	..	3	..	...	..	192	330	57
85	35	81	27	2	7	..	..	2	1	..	2	86	130	58
132	..	129	..	3	..	..	..	..	..	..	24	130	245	59
154	3	146	1	2	1	...	..	6	1	..	158	132	127	60
70	...	66	...	..	..	..	...	4	..	..	..	64	112	61
41	..	40	..	...	...	...	..	1	..	..	..	64	91	62
57	1	47	..	..	..	..	..	10	1	1	56	59	46	63
376	29	253	..	89	28	7	..	27	1	3	142	308	521	64
78	..	75	...	2	..	..	...	1	...	..	58	94	101	65
186	1	185	1	...	..	...	..	1	...	..	...	178	332	66
379	72	236	1	50	31	8	2	85	38	..	1	250	541	67
238	30	196	...	..	1	5	..	37	29	..	...	154	366	68
81	2	79	2	..	...	1	...	1	..	..	..	78	143	69
146	...	111	..	35	..	..	..	...	..	..	..	86	226	70
60	1	23	..	25	1	..	..	12	..	1	3	51	114	71
295	11	190	3	43	1	3	2	59	5	1	98	260	335	72
135	3	95	..	15	..	..	..	25	3	..	..	142	283	73
202	5	178	3	18	2	1	..	5	..	..	49	157	310	74
73	..	65	..	5	..	..	...	3	..	..	..	64	141	75
80	10	57	..	11	..	1	..	11	10	..	30	56	105	76
223	27	145	..	25	21	11	3	42	3	..	..	236	414	77
54	2	51	..	2	1	..	..	1	1	..	..	71	120	78
46	..	45	..	..	..	..	..	1	..	..	..	60	97	79
11	..	10	..	..	..	..	...	1	..	..	..	12	23	80
1099	155	157	14	59	15	66	5	787	121	16	36	1,222	1,962	81
204	..	186	..	12	..	..	..	6	..	...	1	97	278	82
135	..	133	..	1	..	..	..	1	..	..	..	126	242	83
180	10	108	..	54	10	13	..	5	..	...	..	208	330	84
86	..	85	..	..	..	..	..	1	..	..	81	106	76	85

Location Code No.	Name of Village/ Urban Agglomeration/ Town/ Ward	Area of Village in hectares & of Town/ Ward in Km.2	No. of Occupied Residential Houses	No. of Households	Total Population (including Institutional and Houseless Population)			Scheduled Castes		Scheduled Tribes		Literates	
					P	M	F	M	F	M	F	M	F
1	2	3	4	5	6	7	8	9	10	11	12	13	14
86	Bordiyala	329 80	123	123	708	355	353	--	..	349	351	39	3
87	Beda	307.09	75	79	485	242	243	..	..	237	2 6	27	4
88	Chhota Bamodara	263.81	77	77	538	280	258	..	..	280	258	56	6
89	Mota Bamodara	85.07	27	27	163	95	68	..	..	..		33	2
90	Chhota Pipodara	159.70	76	76	440	217	223	1	..	210	221	56	10
91	Hathi Pagala	261.86	89	89	493	257	236	..	..	257	236	61	11
92	Sanali	234.31	116	116	822	452	370	..	..	401	337	220	67
93	Huppara	146.94	56	56	395	192	203	..	..	192	203	30	6
94	Mandali	245.98	107	111	615	320	295	37	22	9	5	175	89
95	Khantani Magari	93.06	25	25	184	92	92	..	..	88	88	31	10
96	Raniumbari	238.56	120	123	819	400	419	..	..	384	402	96	9
97	Bhanpur	322.52	67	67	359	178	181	23	19	52	59	78	50
98	Jasvantpura (Hadadi)	59.90	43	45	253	117	136	..	..	113	130	44	20
99	Udavas	36.24	14	14	87	43	44	..	..	43	44	11	--
100	Jamru	595.25	141	141	986	492	494	..	..	481	487	77	3
101	Jodhsar	419.73	99	99	594	304	290	1	..	302	290	22	..
102	Jalana	197.30	49	49	344	180	164	..	..	174	163	5	--
103	Vagadakyari	86.23	23	23	137	71	66	..	--	70	66	4	..
104	Barvas	384.96	69	72	521	242	279	..	..	237	272	9	..
105	Khalvad	860.70	60	60	286	142	144	--	--	--	..	53	27
106	Panudara	542.69	85	85	403	215	188	..	..	--	..	66	7
107	Gadh(Danta)	67.92	4	4	22	11	11	..	..	..	--	..	..
108	Ratanpur	368.90	178	178	1,026	548	478	96	79	1	..	270	46
109	Punjpur	490.05	199	201	1,260	643	617	72	66	1	1	380	102
110	Balvantpura	110.85	43	43	243	125	118	..	..	..	--	38	5
111	Velvada	159.36	81	81	450	232	218	49	39	--	..	99	19
112	Ganchhera	194.44	38	38	259	138	121	..	..	8	8	55	18
113	Karanpur	384.39	27	27	149	86	63	..	..	--	--	30	2
114	Motasada	628.44	322	322	1,669	814	855	145	158	..	..	351	72
115	Mahobatgadh (Danta)	154.92	74	74	421	207	214	..	..	..	..	96	21
116	Nanasada	234.23	85	85	501	260	241	4	4	4	4	143	29
117	Jagatapura	325.99	43	43	232	120	112	..	..	..	..	45	1
118	Gangva	261.92	214	218	1,244	634	610	28	34	..	..	332	121
119	Nargadh	237.13	119	128	690	358	332	56	62	20	18	186	33
120	Thana	287.84	102	105	499	244	255	41	33	8	9	111	53
121	Kundel	326.58	187	187	891	474	417	147	121	..	..	245	68
122	Pith (Navanagar)	744.89	41	41	235	116	119	1	..	15	14	20	..
123	Dalpura	1,613.64	184	184	1,116	604	512	..	--	569	503	137	29
124	Mordungara	82.64	24	24	116	60	56	..	..	56	54	4	..
125	Samaiya	317.26	67	67	411	203	208	..	..	202	208	7	1
126	Sembal	333.03	59	59	383	188	195	..	..	188	195	15	..
127	Ranika	320.53	79	79	395	210	185	2	..	204	180	32	4
128	Umbara	100.84	27	27	197	108	89	..	..	108	89	7	--
129	Sandhosi	563.45	158	158	1,078	560	518	..	..	555	513	147	14
130	Magvas	303.08	105	105	605	301	304	..	..	299	303	58	8
131	Thalvada	292.86	74	74	430	236	194	..	..	..	..	77	5
132	Pasiya	179.92	42	42	280	139	141	..	..	139	141	32	5
133	Kanagar	122.73	38	38	247	126	121	..	..	126	121	41	6
134	Navanun Padar	152.25	53	53	264	138	126	..	..	..	--	24	7
135	Mankdi	662.70	246	246	1,264	646	618	70	69	60	71	206	41

PRIMARY CENSUS ABSTRACT

MAIN WORKERS														
Total Main Workers (I–IX)		Cultivators (I)		Agricultural Labourers (II)		Household Industry–Manufacturing, Processing, Servicing and Repairs [V(a)]		Other Workers [III, IV, V(b) & VI to IX]		Marginal Workers		Non–Workers		Location Code No.
M	F	M	F	M	F	M	F	M	F	M	F	M	F	
15	16	17	18	19	20	21	22	23	24	25	26	27	28	1
173	6	130	..	38	5	..	..	5	1	..	—	182	347	86
92	1	86	..	—	..	..	..	6	1	..	101	150	141	87
128	—	122	—	..	..	—	..	6	..	..	1	152	257	88
47	..	40	..	2	..	..	..	5	..	..	..	48	68	89
99	43	92	35	3	8	..	..	4	..	6	..	112	180	90
137	1	119	..	1	..	15	1	2	..	1	60	119	175	91
153	14	107	2	2	..	1	5	43	7	1	105	298	251	92
78	..	74	..	..	..	..	..	4	..	..	93	114	110	93
152	5	72	..	..	..	6	..	74	5	..	94	168	196	94
47	..	46	..	..	..	..	..	1	..	..	..	45	92	95
221	148	174	8	41	139	1	..	5	1	..	..	179	271	96
84	2	67	—	..	..	—	..	17	2	—	35	94	144	97
48	2	39	..	1	2	2	..	6	..	—	..	69	134	98
23	6	16	1	3	2	3	3	1	..	..	..	20	38	99
249	22	184	1	46	7	13	14	6	..	..	2	243	470	100
138	3	134	3	—	..	..	..	4	..	2	68	164	219	101
80	..	76	..	..	..	..	..	4	..	..	78	100	86	102
28	1	26	1	1	..	..	..	1	..	—	25	43	40	103
120	..	116	..	..	..	..	..	4	..	..	69	122	210	104
82	9	60	..	18	9	..	..	4	—	..	..	60	135	105
122	..	118	..	1	..	..	—	3	..	..	1	93	187	106
6	..	..	..	6	..	..	..	..	..	..	..	5	11	107
237	47	118	43	41	..	1	..	77	4	..	1	311	430	108
290	19	191	9	23	4	4	..	72	6	6	74	347	524	109
64	5	56	5	..	..	..	..	8	..	..	..	61	113	110
116	2	95	2	12	..	..	..	9	..	..	6	116	210	111
65	..	42	..	5	..	—	..	18	..	..	8	73	113	112
36	..	30	—	5	..	..	..	1	—	9	17	41	46	113
409	21	252	2	52	9	..	..	105	10	..	..	405	834	114
112	2	70	—	—	..	..	..	42	2	..	83	95	129	115
127	4	71	—	5	2	..	—	51	2	..	..	133	237	116
71	..	62	..	..	..	..	—	9	..	..	..	49	112	117
301	33	156	28	48	1	5	..	92	4	..	10	333	567	118
154	2	101	2	..	..	10	..	43	..	19	107	185	223	119
117	6	78	1	1	—	7	..	31	5	18	92	109	157	120
253	6	123	..	62	5	21	..	47	1	..	18	221	393	121
58	..	50	..	6	—	..	..	2	..	..	—	58	119	122
298	63	227	15	46	46	..	..	25	2	—	72	306	377	123
37	2	34	1	2	1	..	..	1	..	..	—	23	54	124
107	17	94	..	11	17	..	—	2	—	..	..	96	191	125
96	..	96	—	..	..	..	..	..	..	..	..	92	195	126
121	1	118	..	—	—	—	1	3	..	—	94	89	90	127
47	7	35	..	10	7	—	—	2	—	—	—	61	82	128
261	16	245	6	5	9	—	..	11	1	..	7	299	495	129
149	..	145	..	—	—	..	—	4	..	..	100	152	204	130
139	29	91	..	37	29	..	..	11	..	..	..	97	165	131
71	16	50	..	18	16	..	..	3	..	..	..	68	125	132
62	3	49	..	10	3	..	—	3	..	1	48	63	70	133
88	61	70	..	17	61	..	..	1	..	..	..	50	65	134
379	17	257	5	28	8	6	..	88	4	18	89	249	512	135

Location Code No.	Name of Village/ Urban Agglomeration/ Town/ Ward	Area of Village in hectares & of Town/ Ward in Km.2	No. of Occupied Residential Houses	No. of Households	Total Population (including Institutional and Houseless Population)			Scheduled Castes		Scheduled Tribes		Literates	
					P	M	F	M	F	M	F	M	F
1	2	3	4	5	6	7	8	9	10	11	12	13	14
136	Ghorad	666 75	104	111	551	285	266	34	31	25	12	121	74
137	Manpur (Ghorad)	91.08	11	11	55	31	24	..	..	..	..	3	2
138	Gajipur	130.46	22	24	136	67	69	..	..	51	57	13	..
139	Gadh (Mahuda)	443.34	105	105	559	283	276	5	3	..	..	27	1
140	Vadusan	644.53	—	..	..	*Uninhabited*		—	..	..	..	..	..
141	Paniyari	112.29	49	56	325	172	153	10	6	—	..	92	27
142	Godhani	234.29	83	83	412	220	192	37	37	..	..	81	28
143	Aderan(Danta)	1,155.16	119	119	638	315	323	23	17	—	—	170	54
144	Abhapura	151.63	69	69	360	181	179	14	15	..	..	107	51
145	Toda	392.82	109	109	578	309	269	70	53	..	..	97	1
146	Amarpura	69.37	..	..	..	*Uninhabited*		..	..	—	..	..	—
147	Harigadh	110.25	61	61	313	155	158	2	2	..	..	69	8
148	Bamaniya	262.48	156	156	795	432	363	16	13	48	45	122	8
149	Nagel	727.78	153	155	811	403	408	112	110	5	6	164	39
150	Jasavantgadh	802.14	314	314	1,812	925	887	34	35	7	4	474	107
151	Navavas (Danta)	215.50	407	408	2,163	1,098	1,065	121	107	21	5	615	141
152	Vajasana	918.05	10	11	67	37	30	..	..	1	1	19	1
153	Nani Tundtya	646.55	63	78	428	213	215	..	..	181	186	25	1
154	Jasavant Pura(Mankdi)	137.88	28	32	171	94	77	..	..	14	14	16	..
155	Mahudi	237.70	59	59	265	135	130	5	3	22	30	41	9
156	Chorasan	283.72	107	107	737	387	350	3	3	370	339	42	10
157	Vekari	327.13	98	98	606	298	308	..	..	297	308	41	5
158	Kukadi	411.52	148	148	925	455	470	..	..	450	469	136	20
159	Dhunali	*	..	..	..	..	..	..	..	..	..	..	..
160	Senkda	602.07	74	74	555	270	285	..	..	264	280	52	5
161	Navaniya	201.71	16	16	94	52	42	..	..	..	..	12	..
162	Koylapur	285.48	83	83	425	228	197	..	..	2	..	77	11
163	Tekari	148.96	28	28	156	77	79	1	1	..	—	29	9
164	Virpur Lotol	421.63	25	25	162	84	78	..	..	4	5	16	2
165	Lotol	202.92	55	56	297	154	143	..	..	1	—	40	9
166	Solsanda	174.07	87	88	461	221	240	23	32	..	..	88	32
167	Pruihvirajgadh	157.91	18	18	113	60	53	..	..	..	..	7	2
168	Motipura	414.31	42	42	198	109	89	1	3	1	..	34	11
169	Madhusudanpura	215.68	40	40	205	106	99	1	..	..	—	28	2
170	Aderan (Mankadi)	274.10	205	205	1,106	567	539	17	20	—	..	72	20
171	Bhachadiya	333.28	167	167	784	403	381	..	..	1	3	182	93
172	Ranol	158.79	32	32	180	83	97	..	..	..	..	23	..
173	Rangpur	1,111.37	244	244	1,284	653	631	23	22	..	..	161	20
174	Kantivas	496.47	156	166	811	417	394	4	4	207	208	69	9
175	Ambaghanta	386.06	36	36	147	77	70	..	..	11	6	8	..
176	Savaipura	106.51	40	40	208	102	106	..	..	..	..	30	8
177	Jasvantpura(Danta)	165.98	32	32	168	87	81	..	..	..	..	35	8
178	Bhankhri	377.04	117	117	778	407	371	9	5	..	—	196	50
179	Sembaliya	598.96	120	120	667	325	342	..	..	..	..	115	49
180	Bhavangadh	364.37	37	37	226	122	104	..	..	..	..	12	..
181	Umedpura	528.38	38	38	184	90	94	..	—	..	..	3	—
182	Jorapura	994.41	61	61	337	164	173	..	..	..	—	108	53
183	Vijalasan	1,758.26	173	173	960	483	477	13	14	—	..	225	83
184	Mandaliara	241.58	32	32	217	105	112	..	—	..	..	70	35
185	Ghantodi	673.12	104	104	539	288	251	31	22	..	..	57	3
186	Jitpur	696.38	231	231	1,102	560	542	78	81	..	..	178	52

* Included in the area of Senkda village (L. C. No. 160)

PRIMARY CENSUS ABSTRACT

MAIN WORKERS														
Total Main Workers (I-IX)		Cultivators (I)		Agricultural Labourers (II)		Household Industry - Manufacturing, Processing, Servicing and Repairs [V (a)]		Other Workers [III, IV, V (b) & VI to IX]		Marginal Workers		Non-Workers		Location Code No.
M	F	M	F	M	F	M	F	M	F	M	F	M	F	
15	16	17	18	19	20	21	22	23	24	25	26	27	28	1
165	1	72	..	33	..	..	..	60	1	4	33	116	232	136
15	2	11	..	3	2	..	..	1	..	...	..	16	22	137
42	..	29	..	10	..	..	..	3	..	..	..	25	69	138
173	..	157	..	..	...	..	..	16	..	..	...	110	276	139
..	..	..	..	..	—	*Uninhabited*		..	..	..	..	..	...	140
88	2	42	...	20	1	2	..	24	1	..	..	84	151	141
113	2	79	..	3	1	..	..	31	1	..	—	107	190	142
136	7	83	..	4	3	..	...	49	4	2	41	177	275	143
94	6	67	4	14	1	3	1	10	..	..	20	87	153	144
167	5	127	..	21	2	2	2	17	1	1	—	141	264	145
..	—	..	..	..	..	*Uninhabited*		..	..	...	...	..	..	146
74	7	49	..	..	..	6	1	19	6	..	...	81	151	147
236	29	162	15	31	10	2	..	41	4	..	67	196	267	148
221	14	127	2	63	9	4	..	27	3	..	..	182	394	149
454	35	314	22	10	9	32	3	98	1	..	8	471	844	150
511	79	282	57	6	11	41	1	182	10	2	22	585	964	151
18	..	18	..	..	..	..	..	..	..	..	..	19	30	152
130	120	97	94	7	9	—	..	26	17	..	..	83	95	153
58	44	48	39	3	1	..	...	7	4	..	...	36	33	154
92	1	66	..	4	..	..	..	22	1	...	..	43	129	155
186	..	171	..	8	..	1	..	6	..	..	...	201	350	156
142	27	117	1	24	26	..	..	1	..	..	119	156	162	157
242	69	196	1	30	68	..	..	16	..	8	159	205	242	158
..	..	..	..	..	..	...	..	..	...	..	..	..	..	159
153	14	121	13	25	1	4	..	3	..	...	88	117	183	160
27	..	27	..	..	..	..	..	..	..	..	23	25	19	161
125	..	102	..	10	..	..	..	13	..	2	105	101	92	162
37	10	35	7	1	3	...	..	1	..	..	..	40	69	163
42	3	42	2	..	..	..	..	..	1	2	9	40	66	164
93	12	77	5	1	5	4	—	11	2	2	40	59	91	165
112	36	75	1	17	28	2	...	18	7	5	8	104	196	166
33	3	19	..	14	3	..	..	..	..	—	...	27	50	167
56	4	40	2	8	1	1	1	7	..	...	—	53	85	168
68	20	52	19	4	..	2	1	10	...	..	7	38	72	169
341	1	288	...	27	—	6	...	20	1	—	286	226	252	170
232	11	132	...	37	1	12	...	51	10	3	195	168	175	171
43	..	40	..	1	..	..	..	2	—	...	50	40	47	172
350	50	265	41	43	7	1	..	41	2	21	310	282	271	173
236	62	188	55	11	2	..	..	37	5	4	158	177	174	174
58	48	...	..	...	..	...	...	58	48	..	..	19	22	175
54	—	52	..	1	..	..	..	1	..	..	...	48	106	176
44	..	44	...	..	..	..	...	...	..	...	..	43	81	177
194	3	155	...	8	..	18	..	13	3	..	2	213	366	178
181	1	174	...	..	...	...	...	7	1	..	..	144	341	179
79	..	69	..	10	..	..	..	—	..	..	66	43	38	180
56	—	56	...	..	..	..	..	..	...	..	...	34	94	181
77	1	65	—	10	..	..	..	2	1	..	—	87	172	182
239	5	210	...	8	..	..	..	21	5	..	1	244	471	183
49	—	18	—	28	..	..	..	3	..	..	..	56	112	184
159	1	153	..	..	..	..	1	6	..	..	2	129	248	185
291	76	220	7	39	67	..	..	32	2	...	8	269	458	186

APPENDIX TO
PRIMARY CENSUS ABSTRACT

APPENDIX

Total Scheduled Castes and Scheduled Tribes Population—Urban Block-wise

Location Code No.	Name of Town/Ward/ Urban Block	Total Population	Scheduled Castes	Scheduled Tribes
1	2	3	4	5
8/I	**Palanpur**	**61,262**	**6,546**	**1,592**
	Total Ward : I	**18,416**	**1,234**	**229**
	Block No. 1	699	..	5
	2	568	7	2
	3	474	20	10
	4	282	..	..
	5	761	48	32
	6	537	..	..
	7	271	..	..
	8	637	15	27
	9	517	..	..
	10	229	8	..
	11	497	..	6
	12	342	3	..
	13	459	6	..
	14	489	251	..
	15	575	46	3
	16	602	13	4
	17	573	2	..
	18	468	197	..
	19	414	..	..
	20	673	..	..
	21	702	..	..
	22	686	93	..
	23	639	..	..
	24	326	15	..
	25	720	6	..
	26	277	9	..
	27	468	34	26
	28	223	29	64
	29	485	15	..
	30	263	16	4
	31	453	115	5
	32	706	19	..
	33	596	..	..
	34	592	134	19
	35	496	113	11
	36	421	20	3
	37	296	..	8
	Total Ward : II	**15,428**	**1,537**	**451**
	Block No. 38	430	..	9
	39	428	60	20
	40	445	..	242
	41	733	97	7
	42	602	..	..
	43	636	39	46
	44	560	7	5
	45	222	7	..
	46	427	12	7
	47	581	..	..
	Block No. 48	593	5	..
	49	263	83	..
	50	707	73	5
	51	514	183	2
	52	272	6	..
	53	425	6	..
	54	741	..	..
	55	385	..	..
	56	580	..	..
	57	629	..	..
	58	683	..	..
	59	594	..	..
	60	425	..	..
	61	519	3	..
	62	650	569	..
	63	611	8	..
	64	448	71	4
	65	541	202	..
	66	231	77	18
	67	553	29	86
	Total Ward : III	**7,921**	**1,103**	**27**
	Block No. 68	485	79	15
	69	638	314	..
	70	382	5	..
	71	511	22	..
	72	455	8	..
	73	401	66	..
	74	528	39	..
	75	525	..	..
	76	396	41	..
	77	583	39	2
	78	446	37	..
	79	589	34	..
	80	601	59	..
	81	407	154	..
	82	487	105	..
	83	487	101	10
	Total Ward : IV	**12,299**	**1,983**	**610**
	Block No. 84	543	..	..
	85	448	43	23
	86	392	..	266
	87	549	..	..
	88	581	196	..
	89	564	129	..
	90	538	5	..
	91	457	19	..
	92	559	37	5
	93	480	9	..

URBAN / VILLAGE PRIMARY CENSUS ABSTRACT

APPENDIX

Total Scheduled Castes and Scheduled Tribes Population—Urban Block-wise

Location Code No.	Name of Town/Ward/ Urban Block	Total Population	Scheduled Castes	Scheduled Tribes
1	2	3	4	5
	Block No. 94	702	114	8
	95	636	211	5
	96	348	316	..
	97	636	57	..
	98	364	228	19
	99	294	9	147
	100	648	8	74
	101	227	28	6
	102	334	174	..
	103	613	235	5
	104	262	..	..
	105	288	6	..
	106	546	8	..
	107	582	95	30
	108	708	56	22
	Total Ward : V	**7,198**	**689**	**275**
	Block No. 109	370	..	..
	110	403	52	..
	111	395	16	..
	112	502	6	..
	113	439	48	4
	114	542	..	9
	115	290	50	24
	116	489	108	23
	117	655	218	..
	118	570	..	..
	119	663	62	25
	120	345	28	..
	121	269	30	..
	122	558	65	..
	123	310	..	..
	124	398	6	190
8/II	**Kanodar**	**6,688**	**870**	**6**
	Total Ward : I	**6,688**	**870**	**6**
	Block No. 1	552	11	..
	2	324	..	..
	3	478	..	..
	4	456	..	..
	5	280	..	..
	6	780	2	..
	7	274	..	..
	8	520	..	..
	9	415	7	6
	10	378	..	..
	11	459	103	..
	12	291	291	..
	13	687	14	..
	14	196	196	..
	15	598	246	..
8/III	**Deesa**	**41,730**	**3,701**	**1,575**
	Total Ward : I	**14,301**	**1,291**	**1,424**
	Block No. 1	274	71	..
	2	407	75	2
	3	532	112	50
	4	386	17	18
	5	361	5	17
	6	570	270	36
	7	559	7	..
	8	550	..	..
	9	524	6	..
	10	309	6	..
	11	473	..	..
	12	331	..	..
	13	407	..	..
	14	530	16	9
	15	440	..	..
	16	483	..	6
	17	235	16	5
	18	437	32	3
	19	598	..	..
	20	134	40	2
	21	491	12	193
	22	465	13	53
	23	266	..	..
	24	340	..	..
	25	435	82	..
	26	306	84	26
	27	421	79	..
	28	281	39	53
	29	530	50	19
	30	558	118	32
	31	304	45	102
	32	480	83	121
	33	319	13	281
	34	359	..	275
	35	406	..	121
	Total Ward : II	**4,342**	**870**	..
	Block No. 36	230	72	..
	37	444	11	..
	38	363	140	..
	39	339	..	..
	40	382	..	..
	41	205	..	..
	42	548	288	..
	43	464	13	..
	44	704	74	..
	45	663	272	..

APPENDIX

Total Scheduled Castes and Scheduled Tribes Population—Urban Block-wise

Location Code No.	Name of Town/Ward/ Urban Block	Total Population	Scheduled Castes	Scheduled Tribes
1	2	3	4	5
Total Ward : III		**3,376**	**101**	..
Block No.	46	418	..	..
	47	502	19	..
	48	602	69	..
	49	554	13	..
	50	524	..	..
	51	474	..	..
	52	302	..	..
Total Ward IV		**7,738**	**215**	**14**
Block No.	53	666	82	..
	54	625	82	7
	55	502	4	7
	56	489	6	..
	57	508	..	..
	58	362	..	..
	59	398	..	..
	60	555	..	..
	61	455	10	..
	62	690	..	..
	63	714	..	..
	64	474	3	..
	65	576	6	..
	66	518	22	..
	67	206	..	..
Total Ward : V		**1,646**	**98**	..
Block No.	68	539	93	..
	69	516	..	..
	70	591	5	..
Total Ward : VI		**6,091**	**217**	**14**
Block No.	71	622	..	..
	72	586	..	..
	73	909	110	..
	74	691	..	..
	75	455	63	..
	76	381	..	..
	77	340	..	..
	78	655	..	..
	79	362	..	..
	80	526	13	3
	81	564	31	11
Total Ward : VII		**4,236**	**909**	**123**
Block No.	82	439	17	5
	83	504	414	..
	84	503	2 5	..
	85	442	117	47
	86	400	..	..
	87	514	66	..
	88	518	..	..
	89	529	..	71
	90	387	20	..
8/IV Radhanpur		**21,134**	**1,898**	**593**
Total Ward : I		**3,883**	..	**1**
Block No.	1	565	..	..
	2	454	..	..
	3	557	..	..
	4	436	..	..
	5	520	..	..
	6	539	..	1
	7	465	..	..
	8	347	..	..
Total Ward : II		**2,595**	**1,201**	**261**
Block No.	9	708	175	..
	10	398	61	47
	11	389	218	160
	12	477	311	5
	13	623	436	49
Total Ward : III		**2,831**	**84**	**8**
Block No.	14	578	..	..
	15	398	..	..
	16	390	21	4
	17	254	63	4
	18	510	..	..
	19	461	..	..
	20	240	..	..
Total Ward : IV		**3,626**	**315**	**1**
Block No.	21	404	58	..
	22	664	70	1
	23	532	17	..
	24	419	..	..
	25	412	25	..
	26	525	..	..
	27	670	145	..
Total Ward : V		**8,199**	**298**	**322**
Block No.	28	706	..	..
	29	364	..	..
	30	655	..	..
	31	508	22	..
	32	242	45	..
	33	444	..	..
	34	457	..	..
	35	421	..	4
	36	596	..	..
	37	434	..	..

APPENDIX—*Concld.*

Total, Scheduled Castes and Scheduled Tribes Population—Urban Block-wise

Location Code No.	Name of Town/Ward/ Urban Block	Total Population	Scheduled Castes	Scheduled Tribes
1	2	3	4	5
	Block No. 38	615	16	111
	39	453	55	8
	40	477	..	..
	41	355	26	6
	42	59	..	59
	43	115	..	115
	44	142	..	..
	45	191	..	..
	46	477	39	18
	47	488	95	1
8/V	Tharad	13,354	2,979	512
	Total Ward : I	2,064	485	340
	Block No. 1	431	68	8
	2	511	80	332
	3	680	337	..
	4	442	..	..
	Total Ward : II	782	9	..
	Block No. 5	534	9	..
	6	248	..	..
	Total Ward : III	1,188	9	..
	Block No. 7	352	..	..
	8	395	..	..
	9	441	9	..
	Total Ward : IV	9,320	2,476	172
	Block No. 10	538	51	5
	11	269	5	..
	12	559	29	..
	13	421	4	..
	14	441	162	..
	15	567	..	5
	16	414	..	..
	17	418	5	..
	18	324	54	..
	19	688	94	10
	20	522	65	..
	21	449	109	62
	22	358	26	9
	23	422	62	46
	24	595	255	..
	25	605	353	17
	26	683	375	5
	27	582	582	..
	28	274	247	13