सत्यमेव जयते

CENSUS 1971

SERIES-5
GUJARAT

DISTRICT
CENSUS
HANDBOOK

PARTS X-A & B

TOWN & VILLAGE DIRECTORY

VILLAGE & TOWNWISE PRIMARY CENSUS ABSTRACT

BANAS KANTHA DISTRICT

C. C. DOCTOR
of the Indian Administrative Service,
Director of Census Operations
Gujarat

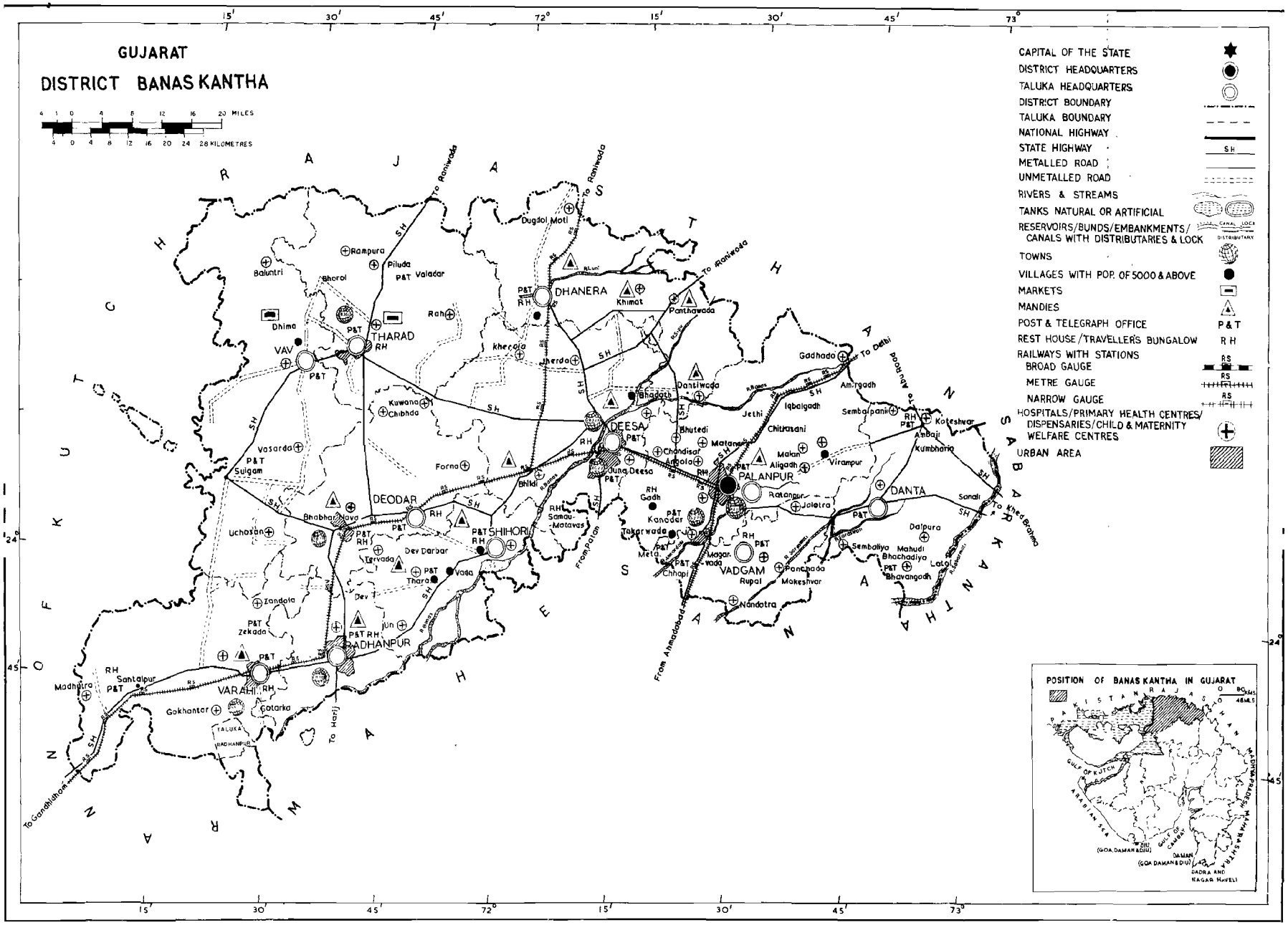
GUJARAT
DISTRICT BANAS KANTHA
4 1 0 4 8 12 16 20 MILES
4 0 4 8 12 16 20 24 28 KILOMETRES
CAPITAL OF THE STATE
DISTRICT HEADQUARTERS
TALUKA HEADQUARTERS
DISTRICT BOUNDARY
TALUKA BOUNDARY
NATIONAL HIGHWAY
STATE HIGHWAY
METALLED ROAD
UNMETALLED ROAD
RIVERS & STREAMS
TANKS NATURAL OR ARTIFICIAL
RESERVOIRS/BUNDS/EMBANKMENTS/ CANALS WITH DISTRIBUTARIES & LOCK
TOWNS
VILLAGES WITH POP. OF 5000 & ABOVE
MARKETS
MANDIES
POST & TELEGRAPH OFFICE
REST HOUSE/TRAVELLER'S BUNGALOW
RAILWAYS WITH STATIONS
BROAD GAUGE
METRE GAUGE
NARROW GAUGE
HOSPITALS/PRIMARY HEALTH CENTRES/ DISPENSARIES/CHILD & MATERNITY WELFARE CENTRES
URBAN AREA
RAJASTHAN
GUJARAT
MAHARASHTRA
DEESA
PALANPUR
DHANERA
THARAD
VAV
DEODAR
SHIHORI
RADHANPUR
VARAHI
DANTA
VADGAM
DANTIWADA
KANODAR
To Ranivada
To Delhi
To Khed Brahma
From Ahmadabad
From Palan
To Gandhidham
To Harij
POSITION OF BANAS KANTHA IN GUJARAT
GULF OF KUTCH
ARABIAN SEA
GULF OF CAMBAY
DIU (GOA DAMAN & DIU)
DAMAN (GOA DAMAN & DIU)
DADRA AND NAGAR HAVELI

It is believed that man's use of clay as a medium of self-expression goes back to 15,000 years before. In India the use of clay for the purpose of self-expression is believed to have begun about 5000 years ago.

There is evidence of very extensive use of clay in India for the purpose of aesthetic self-expression. The material is easily available, lends itself easily to shaping and finishing, and it costs next to nothing to work with. Thus it came about that Indian craftsmen have never tired of exploiting the plasticity and easy availability of this material and terra-cottas have been produced on a vast scale and for a variety of purposes. The tradition still continues in unbroken succession.

The beautiful clay image of Thakar Dev illustrated on this volume comes from Banas Kantha District of North Gujarat. Though the identify of the craftsman executing it is not known, it is of recent origin and seems to be entirely hand-made.



(Block from an ink tracing by K. D. Vaishnav. Geographer, from a photograph of a specimen at the Tribal Research Institute, Ahmadabad.).

DISTRICT BANAS KANTHA

CENSUS OF INDIA 1971

LIST OF PUBLICATIONS

Central Government Publications—Census of India 1971-Series-5-Gujarat is being published in the following parts :

Part Number	*Subject covered*	
I-A	General Report.	
I-B	Detailed Analysis of the Demographic, Social, Cultural and Migration Patterns.	
I-C	Subsidiary Tables.	
II-A	General Population Tables ('A' Series).	
II-B	Economic Tables ('B' Series).	
II-C(i)	Distribution of Population, Mother Tongue and Religion, Scheduled Castes & Scheduled Tribes.	
II-C(ii)	Other Social & Cultural Tables and Fertility Tables, Tables on Household Composition, Single Year Age, Marital Status, Educational Levels, Scheduled Castes & Scheduled Tribes, etc., Bilingualism.	
III	Establishments Report and Tables ('E' Series).	
IV-A	Housing Report and Housing Subsidiary Tables.	
IV-B	Housing Tables.	
V	Special Tables and Ethnographic Notes on Scheduled Castes & Scheduled Tribes.	
VI-A	Town Directory.	
VI-B	Special Survey Reports on Selected Towns.	
VI-C	Survey Reports on Selected Villages.	
VII	Special Report on Graduate and Technical Personnel.	
VIII-A	Administration Report—Enumeration.	For official use only
VIII-B	Administration Report—Tabulation.	
IX	Census Atlas.	

DISTRICT CENSUS HANDBOOK

X-A	Town and Village Directory.
X-B	Village and Townwise Primary Census Abstract.
X-C	Analytical Report, Departmental Statistics and District Census Tables.

CONTENTS

	Pages
PREFACE	v–x
FIGURES AT A GLANCE	xi–xii
ALPHABETIC LIST OF VILLAGES	xiii–xxviii
Part-A—Town and Village Directory	
General Note	3-4
Introductory Note on Town and Village Directory	5–18
Town Directory and its Appendices	
Statement I Status Growth History and Functional Category of Towns	21
Statement II Physical Aspects and Location of Towns, 1969	22
Statement III Civic Finance, 1968–69	23
Statement IV Civic and Other Amenities, 1969	24
Statement V Medical, Educational, Recreational and Cultural Facilities in Towns, 1969	25
Statement VI Trade, Commerce, Industry and Banking, 1969	26
Statement VII Population by Religion, 1971	27
Appendix I List of Urban Areas as per Location Code Numbers	28
Village Directory	
Palanpur Taluka	29–45
Vadgam Taluka	47–57
Deesa Taluka	59–71
Kankrej Taluka	73–83
Radhanpur Taluka	85–91
Santalpur Taluka	93–99
Deodar Taluka	101–111
Vav Taluka	113–121
Tharad Taluka	123–131
Dhanera Taluka	133–145
Danta Taluka	147-161
Abstract of Amenities at each Taluka/Mahal	162-163

	Pages
Part-B—Village and Townwise Primary Census Abstract	
General Note	iii
Primary Census Abstract	
Palanpur Taluka	1–15
Vadgam Taluka	17–23
Deesa Taluka	25–37
Kankrej Taluka	39–45
Radhanpur Taluka	47–53
Santalpur Taluka	55–61
Deodar Taluka	63–69
Vav Taluka	71–77
Tharad Taluka	79–87
Dhanera Taluka	89–95
Danta Taluka	97–107
Block Directory showing Jurisdiction of Enumerators' Blocks in the Urban Areas	109–113

MAPS

District Map	Frontispiece	
Palanpur Taluka	Facing Page	1
Vadgam Taluka	,, ,,	17
Deesa Taluka	,, ,,	25
Kankrej Taluka	,, ,,	39
Radhanpur Taluka	,, ,,	47
Santalpur Taluka	,, ,,	55
Deodar Taluka	,, ,,	63
Vav Taluka	,, ,,	71
Tharad Taluka	,, ,,	79
Dhanera Taluka	,, ,,	89
Danta Taluka	,, ,,	97

PREFACE

The District Census Handbooks are being published regularly since 1951. Earlier they were brought out under the name of "Village Handbooks" and contained only the population totals. They are prepared by the Census Organisation on behalf of the State Government and published by the latter. They are the first to be published in the series of 1971 Census publications, which are now to follow. The need for making available to the State Government, the Census data as early as possible after the taking of the count, has been recognised since long. It is a matter of deep satisfaction that the present volume is being published within a year of the taking of the Census.

The data collected during 1971 Census was tabulated initially at three Regional Tabulation Offices at Surat, Rajkot and Bhavnagar for rural areas and one more Tabulation Office at Ahmedabad which dealt with the slips of urban areas only. The data abstracted at the Regional offices was brought to Ahmedabad where it was compiled for the State as a whole and is now being published.

The District Census Handbook contains primary data upto the village level for rural areas and enumerator's block level for urban areas. It is for the first time that in 1971 Census we are giving information about urban areas of the State in a separate part called the 'Town Directory". We are also giving comprehensive information about rural areas in the "Village Directory". This is further supplemented by the Alphabetical List of Villages for facility of reference.

It has been decided to bring out the District Census Handbooks of 1971 in three parts as under :—

Part A

(1) Town Directory

(2) Village Directory

Part B

(1) Urban Block and Villagewise Primary Census Abstract

Part C

(1) Analytical Report

(2) Administrative Statistics

(3) Census Tables

It was originally decided that each part would be brought out separately. But since the data for parts A and B has been prepared almost at the same time, it is decided to combine these parts into one volume. Part C which has to await the collection of official statistics from various Departments of the State Government and preparation of Census Tables, would be published separately.

The Town Directory consists of information about the status, growth history and functional category of towns and their physical aspects, location, Municipal finances, civic and other amenities like sewerage, protected water supply, fire fighting service, electrification etc. It also contains information about medical, educational, recreational and cultural facilities available at the towns. Detailed information about trade, commerce, industry and banking is also provided here. The population of the towns according to 1971 Census by religion and Scheduled Caste and Scheduled Tribe is furnished here. The Town Directory is a new feature of 1971 Census and the above information has been compiled in it for the first time.

The Village Directory contains comprehensive information about the amenities available at the village such as educational and medical, supply of electric power, drinking water facility, communication through road, rail, kutcha road, pucca road and bus route, existence of post, telegraph and telephone facilities, etc. Further information about staple food, area under various

uses like forest, cultivable land, source and extent of irrigation, cultivable waste and name of the nearest town and its distance, day on which 'bazar' is being held, if any, and its importance from religious, historical and archaeological point of view is recorded here.

The Primary Census Abstract contains information about the number of occupied residential houses and households, total population including houseless and institutional population, literacy, Scheduled Caste and Scheduled Tribe population and the distribution of working population into nine industrial categories of workers and non-workers.

The Analytical Report in Part C takes note of the social, economic and demographic changes which have occurred in the District during the last ten years. The administrative statistics are obtained from various Departments of the State Government and presented in this part which also incorporates a few of the tables generated from the data derived during 1971 Census.

There are 217 towns in Gujarat and 18,709 villages. Compilation of data for such a large number of units within such a short time was indeed a formidable task. The terms and definitions used in the schedules of the Directories were carefully studied and detailed instructions with explanatory notes, about the manner in which they were to be filled, and the source from which data was to be collected were issued by this Directorate to the Taluka Development Officers. The collection of land use data and tallying of area figures for each administrative unit presented an uphill task. The Settlement Commissioner and Director of Land Records was requested in August 1969 to confirm some of the presumptions and furnish necessary guidelines to this Organisation as to how the various figures required could be culled out from the revenue forms maintained at village level.

The printed forms of Village Directories were sent to the Taluka Development Officers with a request that they should be filled by the village officials and scrutinised at taluka level by the Statistical Assistant before returning to this office. The Development Commissioner and the Director, Bureau of Economics and Statistics, issued firm instructions to the field staff to ensure that the information was filled and scrutinised with the utmost care. After this information was received in the Census Directorate, it was subjected to a very close and rigorous checking by a cell which was specially created for the purpose. There were a number of points on which further probe became necessary, where the information was found to be incomplete or inconsistent. Our greatest hurdle was the reconciliation of area figures as reported by the village officials and those reported by the District Inspector of Land Records. A series of meetings had to be held at each District Headquarter, where the Deputy Director in charge of the District Census Handbook Unit had to remain present and point out the glaring inconsistencies reported to the Taluka Development Officers and District Inspectors of Land Records. Thanks to the dedicated efforts of all concerned, we were ultimately able to reconcile completely the area figures for each Village, Taluka and District.

It was noticed that there were minor differences in the spellings of village names reported by the Mamlatdar, Taluka Development Officer and District Inspector of Land Records. Similar differences were also noticed in the total number of villages reported by each agency. These discrepancies were reconciled on the basis of the list of villages published by Revenue Department, information obtained from taluka offices and other published sources. Location code number was given to each administrative unit at the time of taking of the Census in order to avoid repetition of their names.

The Census Directorate had obtained village-wise data relating to drinking water facility, primary and secondary school, post, telegraph and telephone, electrification etc., from the concerned Departments. The data reported in the Village Directory was cross-checked with the

official data to make it accurate and upto date. The data so processed was ultimately posted in the Village and Town Directory statements and typed in four copies. The typed data was again compared with the original manuscripts by a special cell handpicked for the purpose. The taluka totals for the area and amenities have been struck for each column. A number of inset tables have been prepared and included in the note to the District Census Handbook, as desired by the Registrar General, India.

The Town Directory statements were likewise scrutinised by a special cell in the Directorate, and the local authorities were asked to reconcile incomplete or inconsistent information wherever necessary. On account of the instructions issued by the Director of Municipalities, these references received immediate attention. The figures reported by the Municipalities have been cross checked with available statistical data.

Maps

No District Census Handbook can be complete unless it is accompanied by District and Taluka maps. We have, therefore, included at the beginning of each volume a District map showing the taluka boundaries, location of towns and large villages with population size 5000 +, communications, water features etc., and an inset map showing the position of the District in the State in hatching. A Taluka map is inserted before the Primary Census Abstract of each taluka, indicating the boundaries of each village and town within the taluka and the location code number of each village. The villages have been shown by dots of various sizes. One key map showing the location of the taluka within the District in hatching, and another key map showing the position of the District in the State have been inserted here. The urban area is hatched in both the District and Taluka maps, and is further represented by a sphere of varying size according to population.

The District and Taluka maps show several particulars by use of an appropriate symbol.

The preparation of District and Taluka maps, containing such varied information was a task of no small magnitude. The District Inspectors of Land Records had considerable difficulty even in preparing the basic maps and authenticating them. The problem was solved by requesting the Settlement Commissioner and Director of Land Records to call the District Inspectors of Land Records personally to the Office of Director of Census Operations and reconcile all the discrepancies pointed out to them and asking them to authenticate the same on the spot as far as possible, after due verification.

ACKNOWLEDGEMENTS

Compilation of such a large mass of data is impossible without the active help and co-operation of State Government. I am deeply indebted to Shri L. R. Dalal, ICS, Chief Secretary to Government of Gujarat, for agreeing to extend whatever help was sought for. I would like to make a special mention of the warm and wholehearted co-operation which was throughout extended by Shri K. V. Bhatt, Deputy Secretary in the General Administration Department, who was looking after the subject of Census. Whether it was a matter of sanction of staff or for supply of typewriters, or for additional funds for printing of the District Census Handbook volumes, it always received his most immediate attention and sanction was never denied or delayed. He showed a deep understanding of the problems of an organisation like ours, which could function in the State effectively only with the full backing of the State Government.

Shri P. B. Buch, Director of the Bureau of Economics and Statistics, Government of Gujarat, placed at my disposal the entire resources at his command for any work connected with Census. Not only he spared me a few of his best officers and men but his valuable guidance in the matter of presentation of data at several places has served us in good stead. He issued instructions to the District Statistical Officers to attend to

the collection and scrutiny of any Census data and its timely submission, as if it wa Bureau's own work. We were always assured that we could fall back upon the resources of the Bureau unreservedly in time of need. But for the wholehearted and most willing cooperation of the Bureau at all levels, the District Census Handbook volumes would not have been what they are today.

I also owe a deep debt of gratitude to Shri U. M. Bhatt, IAS, the then Settlement Commissioner and Director of Land Records for his help in finalising the meanings of terms and definitions used in the Village Directory. It is a matter of deep regret that he is no more with us today. His successor, Shri B. R. Mane Patil, IAS, was equally enthusiastic and helpful and but for the keen interest he took in the finalisation of District and Taluka maps, we would have been placed in serious difficulty.

My sincere and heartfelt thanks are due to the Collectors of the Districts for the wholehearted response I have received from them towards the efficient conduct of Census Operations. The interest and energy evinced by them in organising this vast operation is indeed praiseworthy. Their active participation and involvement in the programme had a far reaching effect on the countless enumerators and supervisors working under them. Their direct interest in the training programme has vastly improved the quality of our returns. The Assistant / Deputy Collectors working under them were made responsible for the urban areas of their jurisdiction. The Mamlatdars and Chief Officers of Municipalities who were appointed as Charge Officers of rural and urban areas respectively bore the real brunt of the work, and displayed great zeal and enthusiasm in shouldering these additional responsibilities. To the Commissioners of Ahmedabad and Surat Corporations I am particularly indebted for providing excellent accommodation for housing the Regional Tabulation Offices. To the Special Charge Officers of Railways, Police, S.R.P., Irrigation Colonies and Forest Department and others I express my gratitude for the readiness with which they stood by us. Last but not the least, my grateful thanks are due to a large number of young boys and girls, coming from schools and colleges, to work as Sorters, Compiler Checkers and Supervisors, for the hard work they put in under difficult conditions of work. They displayed a very high sense of discipline and duty and enabled us to complete our work, at every stage, according to the deadlines set. I have no doubt the traditions of hard and systematic work they have imbibed will serve them in good stead and they will advance in life. They carry our best wishes with them wherever they go.

The District Development Officers who helped us so much in collection of data at the village level through the Taluka Development Officers and the District Statistical Officers working under them, who arranged for the scrutiny of the Town and Village Directory schedules at the taluka level through the Statistical Assistants, deserve a special mention. Had the basic work not been done by them accurately we would have been faced with a serious problem at the time of compilation. To the Heads of various other Departments, who always responded readily to any request made to them for help, I am also indebted. Limitation of space prevents me from making a separate mention of each one of them.

Shri G. J. Gonsalves, Director of Government Printing and Stationery, Government of Gujarat, who very kindly undertook to arrange the printing of some of the District Census Handbooks at Government presses and others through private presses had always been helpful in solving our difficult problems of printing. I hereby acknowledge the valuable help, guidance and assistance rendered by him in the matter of printing. Thanks are also due to the Manager, Government Photo Litho Press, Ahmedabad, at which all the District and Taluka maps as also the cover page have been printed. The care and patience with which they have attended to this work, has beautified our volumes to no small extent and increased their utility to the reader greatly.

Shri Hashim Ali Sayed, Printing Inspector, whose services were obtained on deputation from the Director, Government Printing and Stationery, rendered exemplary service by looking after the entire printing arrangement. His initiative, drive, and readiness to assume responsibility were a source of great strength to us. Everything he handled, he did perfectly well, and knew his job inside out.

I wish to place on record the valuable contribution made by my colleagues in bringing out this volume. Shri K. F. Patel, Deputy Director of Census Operations (HQ) was looking after this section before a separate staff was sanctioned by the State Government, headed by Shri S. C. Merh, Deputy Director from the Bureau of Economics and Statistics. Even after the creation of this separate cell, there were many occasions on which I had to look to him for help on account of the experience gained by him during 1961 Census. He never objected to the encroachments made on his time and energy, in spite of the fact that they were sometimes substantial. Shri S. C. Merh, Deputy Director of Census Operations (DCHB) put in hard and gruelling hours of work in spite of indifferent health to catch up with the time schedule which was once upset. Shri S. M. Shelke, Research Assistant, from the Bureau working under him, undertook almost the entire burden of Town Directories in addition to other work. Shri S. M. Nayak, Assistant Director of Census Operations, put in an indefatigable effort to ensure accuracy of the data at every stage and successfully coordinated the work throughout. The enthusiasm and energy displayed by Shri C. P. Vyas, Assistant Director of Census Operations, in the matter of preparation of inset tables for District Census Handbook volumes and several other matters connected with it deserve a special mention. The interpretation of the data of the Town and Village Directory is his personal contribution. Shri R.M. Pancholi, Statistical Assistant, prepared the inset tables to be included in the Town and Village Directory. Shri K. M. Patel, Tabulation Officer put in a very strenuous effort for the reconciliation of area figures and final checking of maps. Kr. Fateh Singh Jasol, IAS, Deputy Director of Census Operations, Urban Tabulation Unit, took upon himself, as a labour of love, the scrutiny of work with regard to the preparation of District and Taluka maps and the selection of different motifs which now decorate different volumes of the District Census Handbook. He involved himself in this work with the ardency and fervour so characteristic of him and greatly relieved me of the anxiety on this account. Shri K. D. Vaishnav, Geographer, and his team of draftsmen have produced excellent District and Taluka maps by working on them again and again to incorporate details which were pointed out or received after the maps were once prepared. Shri N. S. Bhatt, Statistical Assistant, has checked them thoroughly. Shri B. I. Patel, Tabulation Officer, in charge of the Central Tabulation Unit took upon himself the entire responsibility for the scrutiny of Primary Census Abstracts and their typing in record time. He discharged his duties with diligence and a high sense of duty. I had in him a pillar of strength on which I could lean for work demanding precision and exactitude. His capacity to turn out work at optimum efficiency in the face of time schedules rigidly set merits avowal. Shri V. A. Dhagia, Tabulation Officer, proved himself a stalwart by shouldering the burden not only of work entrusted to him, but part of the burden of every section, including the Map Section, and rendere yeoman's service. Both the Central Tabulation Units benefited greatly by the care and attention bestowed on them by Shri K. F. Patel, Deputy Director of Census Operations (HQ), whose trained eye could detect the slightest inaccuracy or inconsistency in compilation or presentation. It was due to this team work that we were able to compile such faultless data with admirable speed, and were the first to send the Primary Census Abstracts of all the Districts of the State in one bunch to the Registrar General's Office at New Delhi. Shri Patel's patience and thorough handling of work has yielded rich dividends to us. I have relied heavily on the expertise, acumen and experience of my colleagues and they have undoubtedly

given their best to the Organisation, for which I am deeply indebted to them.

Limitations of space prevent me from making an individual mention of all those who have contributed to the making of this volume so complete and faultless to all of whom I wish to express my sincere thanks.

Finally, I would like to express my very deep gratitude to Shri A. Chandra Sekhar, IAS, Registrar General, India and Dr. B. K. Roy Burman, Deputy Registrar General (Social Studies) for the valuable guidance received from them from time to time. The amount of advance thinking and planning done by them on the subject has now resulted in the production of volumes which will be of lasting value and interest to the general reader, research worker, scholar, administrator and academician.

C. C. DOCTOR,
Director of Census Operations,
Gujarat.

AHMEDABAD
1st March, 1972.

FIGURES AT A GLANCE

		Gujarat State	*Banas Kantha District*
POPULATION TOTAL	**Persons**	**26,697,475**	**1,265,383**
	Males	**13,802,494**	**651,949**
	Females	**12,894,981**	**613,434**
RURAL	**Persons**	**19,200,975**	**1,145,794**
	Males	**9,842,483**	**590,291**
	Females	**9,358,492**	**555,503**
URBAN	**Persons**	**7,496,500**	**119,589**
	Males	**3,960,011**	**61,658**
	Females	**3,536,489**	**57,931**
DECENNIAL POPULATION GROWTH RATE 1961-71		**+29.39**	**+27.03**
AREA IN Km.²		**195,984.0**	**12,702.0**
DENSITY OF POPULATION PER Km.²		**136**	**100**
SEX RATIO (NUMBER OF FEMALES PER 1,000 MALES)		**934**	**941**
LITERACY RATE	**Persons**	**35.79**	**15.76**
	Males	**46.11**	**24.06**
	Females	**24.75**	**6.94**
PERCENTAGE OF URBAN POPULATION TO TOTAL POPULATION		**28.08**	**9.45**
PERCENTAGE OF WORKERS TO TOTAL POPULATION (MAIN ACTIVITY ONLY)	**Persons**	**31.45**	**31.02**
	Males	**51.24**	**54.43**
	Females	**10.26**	**6.14**

FIGURES AT A GLANCE–Concld.

		Gujarat State	*Banas Kantha District*
PERCENTAGE TO TOTAL WORKERS :			
(i) CULTIVATORS	**Persons**	**43.12**	**63.68**
	Males	**44.87**	**65.48**
	Females	**33.77**	**46.72**
(ii) AGRICULTURAL LABOURERS	**Persons**	**22.48**	**16.20**
	Males	**17.64**	**13.89**
	Females	**48.35**	**38.02**
(iii) OTHER WORKERS	**Persons**	**34.40**	**20.12**
	Males	**37.49**	**20.63**
	Females	**17.88**	**15.26**
PERCENTAGE OF SCHEDULED CASTE POPULATION TO TOTAL POPULATION	**Persons**	**6.84**	**9.85**
	Males	**6.78**	**9.74**
	Females	**6.90**	**9.98**
PERCENTAGE OF SCHEDULED TRIBE POPULATION TO TOTAL POPULATION	**Persons**	**13.99**	**6.15**
	Males	**13.75**	**6.18**
	Females	**14.25**	**6.11**
NUMBER OF OCCUPIED RESIDENTIAL HOUSES		**4,556,974**	**224,415**
NUMBER OF VILLAGES	**Total**	**18,697**	**1,360**
	Inhabited	**18,275**	**1,351**
	Uninhabited	**422**	**9**
NUMBER OF URBAN AREAS		**216**	**8**

ALPHABETIC LIST OF VILLAGES–*Contd.*

Sl. No.	Name of Town/Village	Location Code No.	Page No. Town and Village Directory	Page No. Primary Census Abstract
	1 PALANPUR TALUKA			
	TOWNS			
1	Kanodar	11	21–27	14
2	Palanpur	1	21–27	10
	VILLAGES			
1	Ajapur Mota	55	32	4
2	Ajapur Vanka	57	34	4
3	Akedi	62	34	4
4	Akesan	131	40	8
5	Aligadh	118	38	8
6	Ambalial	121	38	8
7	Ambapani	40	32	4
8	Ambetha	129	40	8
9	Amirgadh	18	30	2
10	Angola	106	38	6
11	Antroli	60	34	4
12	Asmapura (Gola)	152	40	8
13	Asmapura (Karjoda)	97	36	6
14	Awal	16	30	2
15	Awala (Arniwada)	4	30	2
16	Badargadh	174	42	10
17	Badarpura (Bhutedi)	74	34	6
18	Badarpura (Kalusana)	169	42	10
19	Badarpura (Khodla)	114	38	6
20	Badarpura (Parpada)	115	38	8
21	Balundra	25	30	2
22	Bantawada	36	32	4
23	Bhagal (Jagana)	156	42	8
24	Bhagal (Pipli)	127	38	8
25	Bhakhar Moti	65	34	4
26	Bhakhar Nani	67	34	4
27	Bhamaria	45	32	4
28	Bhatamal Moti	61	34	4
29	Bhatamal Nani	34	32	4
30	Bhatwadi	122	38	8
31	Bhavisana	140	40	8
32	Bhutedi	73	34	4
33	Chadotar	116	38	8
34	Chandisar	108	38	6
35	Chekhala	31	32	4
36	Chitrasani	80	34	6
37	Dabhela	54	32	4
38	Dabheli	14	30	2
39	Dalwada	163	42	10
40	Dangia	70	34	4
41	Delwada	72	34	4
42	Deri	28	30	4
43	Dhandha	125	38	8
44	Dhaniana	119	38	8
45	Dhanpura (Dholia)	53	32	4
46	Dhelana	151	40	8
47	Dholia	44	32	4
48	Dungarpura	49	32	4
49	Esbipura	142	40	8
50	Fatepur	175	44	10
51	Gadalwada	158	42	8
52	Gadh	137	40	8
53	Gadhada	15	30	2
54	Gathaman	141	40	8
55	Ghanghu	46	32	4
56	Ghanta	6	30	2
57	Godh	124	38	8
58	Gola	147	40	8
59	Gopalpura	148	40	8
60	Hasanpur	84	36	6
61	Hathidra	89	36	6
62	Hebatpur	78	34	6
63	Hoda	139	40	8
64	Iqbalgadh	27	30	4
65	Isvani	9	30	2
66	Jadial	91	36	6
67	Jagana	155	42	8
68	Jasleni	172	42	10
69	Jaspuria	79	34	6
70	Jethi	38	32	4
71	Jorapura (Amirgadh)	21	30	2
72	Jorapura Bhakhar	66	34	4
73	Juni Roh	17	30	2
74	Juni Sarotri	26	30	4
75	Juvol	32	32	4
76	Kakwada	19	30	2
77	Kalimati	23	30	2
78	Kamalpur	173	42	10
79	Kapasia	7	30	2
80	Karaza	30	30	4
81	Karjoda	98	36	6
82	Karmadi	52	32	4
83	Khajuria	43	32	4
84	Khapa	48	32	4
85	Khara	2	30	2

ALPHABETIC LIST OF VILLAGES–*Contd.*

Sl. No.	Name of Town/Village	Location Code No.	Page No. Town and Village Directory	Page No. Primary Census Abstract
	1 PALANPUR TALUKA–*Contd.*			
86	Khari	11	30	2
87	Kharodia	176	44	10
88	Khasa	160	42	8
89	Khemana	100	36	6
90	Khemarajia	87	36	6
91	Khodla	113	38	6
92	Khunia	47	32	4
93	Kidotar	20	30	2
94	Kotda (Bhakhar)	68	34	4
95	Kotda (Chandgadh)	58	34	4
96	Kumbhalmer	112	38	6
97	Kumbhasan	133	140	8
98	Kumpar	123	38	8
99	Kushakal	107	38	6
100	Lalawada	143	40	8
101	Laxmipura (Amirgadh)	24	30	2
102	Lunwa	102	36	6
103	Madana (Dangia)	69	34	4
104	Madana Gadh	161	42	8
105	Malan	92	36	6
106	Malana	77	34	6
107	Malpuria	81	34	6
108	Manaka	149	40	8
109	Mandalia	41	32	4
110	Manpuria	3	30	2
111	Manpur (Karjoda)	95	36	6
112	Merwada (Mahajan)	86	36	6
113	Merwada (Ratanpur)	145	40	8
114	Moria	104	36	6
115	Mota	109	38	6
116	Nalasar	120	38	8
117	Nichlo Bandh	50	32	4
118	Pakhanwa	103	36	6
119	Palanpur (Rural)	177	44	10
120	Parpada	105	38	6
121	Patosan	166	42	10
122	Pedagara	90	36	6
123	Pimpli	146	40	8
124	Pirojpur (Tankani)	59	34	4
125	Rabaran	42	32	4
126	Rabaria	13	30	2
127	Rajpuria	37	32	4
128	Rajpur (Pakhanva)	75	34	6
129	Rampura Karza	35	32	4
130	Rampura Vadla	85	36	6
131	Ramsida (Chhapra)	63	34	4
132	Ranawas	33	32	4
133	Ranpuria	82	36	6
134	Ratanpur	144	40	8
135	Ruppura	150	40	8
136	Sadarpur	117	38	8
137	Sagrosana	157	42	8
138	Salempura	138	40	8
139	Salla	164	42	10
140	Sambarada	128	40	8
141	Samdhi Motavas	134	40	8
142	Samdhi Nadhanivas	135	40	8
143	Samdhi Ranajivas	110	38	6
144	Sangla	76	34	6
145	Sangra	96	36	6
146	Saripada	159	42	8
147	Sarotra	22	30	2
148	Sasam	165	42	10
149	Savania	10	30	2
150	Sedrasana	171	42	10
151	Semodra	153	42	8
152	Songadh	99	36	6
153	Sonwadi	8	30	2
154	Sundha	111	38	6
155	Surela	56	32	4
156	Takarwada	167	42	10
157	Talepura (Madana)	162	42	10
158	Tokaria	168	42	10
159	Ukarda	83	36	6
160	Umarkot	29	30	4
161	Uplo Bandh	51	32	4
162	Vadhana	71	34	4
163	Vagda	154	42	8
164	Vaghoria	1	30	2
165	Vaghrol	64	34	4
166	Varwadia	101	36	6
167	Vasan	126	38	8
168	Vasani	136	40	8
169	Vasda (Fatepur)	93	36	6
170	Vasda (Mujpur)	94	36	6
171	Vasna (Jagana)	170	42	10
172	Vedancha	132	40	8
173	Vera	5	30	2
174	Virampur	88	36	6
175	Virpur	130	40	8

ALPHABETIC LIST OF VILLAGES–*Contd.*

Sl. No.	Name of Town/Village	Location Code No.	Page No. Town and Village Directory	Page No. Primary Census Abstract
	1 PALANPUR TALUKA–*Concld.*			
176	Zaba	12	30	2
177	Zanzarwav	39	32	4
	2 VADGAM TALUKA			
	VILLAGES			
1	Amadpura (Ghodial)	55	52	20
2	Amadpura (Mumanvas)	22	48	18
3	Amirpura	99	54	22
4	Andharia	25	48	18
5	Badarpura	71	52	20
6	Basu	1	48	18
7	Bavalchudi	48	50	20
8	Bhakhari	90	54	22
9	Bhalgam	89	54	22
10	Bhangrodia	7	48	18
11	Bharkawada	39	50	20
12	Bharod	11	48	18
13	Bhatvas	64	52	20
14	Bhukhla	105	56	22
15	Changa	2	48	18
16	Changwada	3	48	18
17	Chhaniana	13	48	18
18	Chhapi	38	50	20
19	Chitroda	66	52	20
20	Dalvana	102	54	22
21	Dhanali	62	52	20
22	Dhanpura	17	48	18
23	Dharevada	84	54	20
24	Dhori	19	48	18
25	Dhota	32	50	18
26	Edrana	47	50	20
27	Fategadh	81	54	20
28	Gidasan Moti	76	52	20
29	Gidasan Nani	77	52	20
30	Ghodial	29	50	18
31	Hadmatia	56	52	20
32	Hardevasana	110	56	22
33	Hasanpur	31	50	18
34	Hatavad	26	50	18
35	Iqbalgadh	104	56	22
36	Iqbalpura	97	54	22
37	Islampura	9	48	18
38	Jalotra	16	48	18
39	Joita	60	52	20
40	Juni Nagari	88	54	22
41	Juni Sendhani	98	54	22
42	Kabirpura	65	52	20
43	Kaleda	109	56	22
44	Kamalpura	28	50	18
45	Karnala	27	50	18
46	Karsanpura	67	52	20
47	Kodarali	46	50	20
48	Kodaram	106	56	22
49	Kotadi	45	50	20
50	Limboi	34	50	18
51	Magarvada	35	50	18
52	Mahi	41	50	20
53	Majadar	5	48	18
54	Majatpur	14	48	18
55	Malosana	6	48	18
56	Manpura	83	54	20
57	Megal	74	52	20
58	Mejarpura	68	52	20
59	Memadpur	52	52	20
60	Mepada	72	52	20
61	Meta	40	50	20
62	Mokeshvar	94	54	22
63	Moria	61	52	20
64	Moteta	15	48	18
65	Motipura	23	48	18
66	Mumanvas	21	48	18
67	Nagana	75	52	20
68	Nagarpura	87	54	22
69	Nalasar	37	50	20
70	Nandotra	79	54	20
71	Nanosana	80	54	20
72	Navi Nagari	100	54	22
73	Navisana	50	50	20
74	Navi Sendhani	108	56	22
75	Navovas	96	54	22
76	Nizampura	93	54	22
77	Paldi	86	54	22
78	Panchada	69	52	20
79	Pandva	95	54	22
80	Parkhadi	12	48	18
81	Pasvadal	82	54	20
82	Pavthi	20	48	18

Sl. No.	Name of Town/Village	Location Code No.	Page No. Town and Village Directory	Page No. Primary Census Abstract
	2 VADGAM TALUKA–*Concld.*			
83	Pepol	73	52	20
84	Pilucha	101	54	22
85	Pirojpura	42	50	20
86	Rajosana	43	50	20
87	Rupal	51	50	20
88	Sabalpura	59	52	20
89	Sakalana	53	52	20
90	Salemkot	70	52	20
91	Samsherpura	10	48	18
92	Sardarpura	63	52	20
93	Sherpura (Majadar)	4	48	18
94	Sherpura (Sembhar)	91	54	22
95	Sisrana	58	52	20
96	Sukhpura	57	52	20
97	Tajpura	92	54	22
98	Tenivada	44	50	20
99	Thalvada	103	56	22
100	Thuvar	18	48	18
101	Timbachudi	36	50	20
102	Umrecha	85	54	20
103	Vadgam	8	48	18
104	Vagadadi	24	48	18
105	Vansol	30	50	18
106	Varasada	49	50	20
107	Varnavada	54	52	20
108	Varvadia	33	50	18
109	Vasana (S)	107	56	22
110	Vesa	78	54	20
	3 DEESA TALUKA			
	TOWNS			
1	Deesa	III	21–27	32
2	Juna Deesa	IV	21–27	34
	VILLAGES			
1	Agathala	51	62	28
2	Agdol	20	60	26
3	Akhol Moti	79	64	28
4	Akhol Nani	80	66	28
5	Aseda	145	70	32
6	Baiwada	68	64	28
7	Balodhar	95	66	30
8	Bhachalva	13	60	26
	3 DEESA TALUKA–*Contd.*			
9	Bhadath	69	64	28
10	Bhadra	6	60	26
11	Bhadramali	136	70	32
12	Bhakadial	2	60	26
13	Bhildi	123	68	30
14	Bhoyan	104	68	30
15	Bodal	135	70	32
16	Bural	15	60	26
17	Chatrala	70	64	28
18	Chekra	57	64	28
19	Chhatrala	124	68	30
20	Chitroda	52	62	28
21	Chora	9	60	26
22	Dama	83	66	28
23	Dasanavas	127	68	30
24	Davas	76	64	28
25	Dedol	98	66	30
26	Deka	41	62	28
27	Devsari	39	62	28
28	Dhanavada	12	60	26
29	Dhanpura	27	60	26
30	Dharanava	91	66	30
31	Dharisana	138	70	32
32	Dharpada	130	70	30
33	Dhedhal	84	66	30
34	Dhroba	4	60	26
35	Dhunsol	42	62	28
36	Dhuva	129	70	30
37	Dodana	53	62	28
38	Fagudra	21	60	26
39	Fatepura	128	68	30
40	Gamdi	56	64	28
41	Ghada	25	60	26
42	Ghana	3	60	26
43	Gharnal Moti	114	68	30
44	Gharnal Nani	96	66	30
45	Godha	87	66	30
46	Gugal	35	62	26
47	Jadiali	1	60	26
48	Jasara	47	62	28
49	Javal	29	62	26
50	Jhabadia	137	70	32
51	Jhakol	58	64	28
52	Jherda	32	62	26
53	Jorapura	82	66	28

ALPHABETIC LIST OF VILLAGES-*Contd.*

Sl. No.	Name of Town/Village	Location Code No.	Page No. Town and Village Directory	Page No. Primary Census Abstract
	3 DEESA TALUKA-*Contd.*			
54	Kamoda	59	64	28
55	Kamodi	40	62	28
56	Kanajhara	140	70	32
57	Kant	105	68	30
58	Kasari	67	64	28
59	Katarva	54	62	28
60	Khadosan	131	70	30
61	Khentava	113	68	30
62	Kherola	37	62	28
63	Kochasana	31	62	26
64	Kotda	43	62	28
65	Kotha	26	60	26
66	Kuchavada	17	60	26
67	Kuda	45	62	28
68	Kumpat	101	66	30
69	Kunvara-Padar	65	64	28
70	Lakhani	48	62	28
71	Latia	71	64	28
72	Laxmipura	61	64	28
73	Lorvada	99	66	30
74	Lunpur	133	70	32
75	Mahadevia	78	64	28
76	Malgadh	100	66	30
77	Manaki	50	62	28
78	Manekpura	132	70	32
79	Matu	55	64	28
80	Meda	19	60	26
81	Moral	46	62	28
82	Mota Kapra	88	66	30
83	Mudetha	121	68	30
84	Nagafana	34	62	26
85	Nana Kapra	89	66	30
86	Nandla	5	60	26
87	Nani	60	64	28
88	Nava	144	70	32
89	Nesda Juna	116	68	30
90	Nesda Nava	117	68	30
91	Odhava	97	66	30
92	Paldi	119	68	30
93	Pamaru	33	62	26
94	Pechhdal	56	62	28
95	Peplu	93	66	30
	3 DEESA TALUKA-*Contd.*			
96	Rajpur	103	66	30
97	Rampura	85	66	30
98	Ramsan	7	60	26
99	Ramun	10	60	26
100	Ramvas	118	68	30
101	Ranpur Athamnovas	75	64	28
102	Ranpur Ugamnovas	73	64	28
103	Ranpur Vachlovas	74	64	28
104	Rasana Mota	106	68	30
105	Rasana Nana	107	68	30
106	Ratanpura	122	68	30
107	Robas Moti	22	60	26
108	Robas Nani	23	60	26
109	Sadarpur	134	70	32
110	Samau Motavas	141	70	32
111	Samau Nanavas	139	70	32
112	Sanath	110	68	30
113	Sandiya	111	68	30
114	Sarat	38	62	28
115	Saviana	142	70	32
116	Shamsherpura	81	66	28
117	Shergadh	92	66	30
118	Sherganj	102	66	30
119	Sherpura	64	64	28
120	Sodapur	18	60	26
121	Sotambala	112	68	30
122	Soyla	115	68	30
123	Sunthia	8	60	26
124	Talegadh	24	60	26
125	Taleganj	94	66	30
126	Talepura	28	60	26
127	Tetoda	11	60	26
128	Thervada	30	62	26
129	Vadaval	108	68	30
130	Vadli Farm	77	64	28
131	Vahara	125	68	30
132	Vakvada	90	66	30
133	Varan	63	64	28
134	Varnoda	86	66	30
135	Vasada	72	64	28
136	Vasna (Juna Deesa)	109	68	30
137	Vasna (Kuda)	44	62	28
138	Vasana (Vatam)	49	62	28
139	Velavapura	143	70	32
140	Viruna	16	60	26

ALPHABETIC LIST OF VILLAGES-*Contd.*

Sl. No.	Name of Town/Village	Location Code No.	Page No. Town and Village Directory	Page No. Primary Census Abstract
	3 DEESA TALUKA-*Concld.*			
141	Viruvada	126	68	30
142	Vithodar	14	60	26
143	Yavarganj	120	68	30
144	Yavarpura	66	64	28
145	Zenal	62	64	28
	4 KANKREJ TALUKA			
	VILLAGES			
1	Adhgam	46	76	42
2	Akoli Maharajvas	27	76	40
3	Akoli Thakorevas	26	76	40
4	Amarnesda	89	80	44
5	Amarpura	73	78	42
6	Amblivas	51	78	42
7	Amblun	84	80	44
8	Anandpura	79	80	44
9	Anganwada	88	80	44
10	Arniwada	19	74	40
11	Balochpur	63	78	42
12	Bhadrevadi	96	80	44
13	Bhalgam	76	78	44
14	Bhavnagar	66	78	42
15	Bukoli	18	74	40
16	Changa	45	76	42
17	Chekhala	22	74	40
18	Chembla	31	76	42
19	Chimangadh	8	74	40
20	Devdarbar	33	76	42
21	Devpura	103	82	44
22	Dhanera	105	82	44
23	Dudasan	60	78	42
24	Dugrasan	50	76	42
25	Fategadh	56	78	42
26	Fatepura	38	76	42
27	Gangapura	91	80	44
28	Golia	20	74	40
29	Gothada	4	74	40
30	Gunthawada (Dalpatpura)	104	82	44
31	Indramana	30	76	40
32	Isarva	2	74	40

Sl. No.	Name of Town/Village	Location Code No.	Page No. Town and Village Directory	Page No. Primary Census Abstract
	4 KANKREJ TALUKA-*Contd.*			
33	Jakhel	43	76	42
34	Jaliya	57	78	42
35	Jamana Padar	54	78	42
36	Jhotada	69	78	42
37	Kakar	29	76	40
38	Kamboi	59	78	42
39	Kantheria	3	74	40
40	Karsanpura	77	80	44
41	Kasalpura	87	80	44
42	Kasara	101	82	44
43	Kashipura	37	76	42
44	Katedia	5	74	40
45	Kharia	82	80	44
46	Khasa	28	76	40
47	Khengarpura	78	80	44
48	Khimana (Palodarnavas)	13	74	40
49	Khoda	11	74	40
50	Khodla	15	74	40
51	Kudava	35	76	42
52	Kunvarava	25	76	40
53	Laxmipura	58	78	42
54	Maidkol	47	76	42
55	Mandala	42	76	42
56	Mangalpura Nagod	62	78	42
57	Manpur	61	78	42
58	Manpura	97	80	44
59	Mota Jampur	92	80	44
60	Nana Jampur	83	80	44
61	Nanota	10	74	40
62	Nasaratpura	39	76	42
63	Nathpura	36	76	42
64	Nava	80	80	44
65	Nekaria	68	78	42
66	Nekoi	6	74	40
67	Odha	94	80	44
68	Padar	70	78	42
69	Padardi	7	74	40
70	Rajpur	34	76	42
71	Rampura	14	74	40
72	Ranakpur	67	78	42
73	Ranawada (Jagiri)	21	74	40

ALPHABETIC LIST OF VILLAGES-*Contd.*

Sl. No.	Name of Town/Village	Location Code No.	Page No. Town and Village Directory	Page No. Primary Census Abstract
	4 KANKREJ TALUKA-*Concld.*			
74	Ranawada (Khalsa)	90	80	44
75	Raner	55	78	42
76	Ratangadh	24	76	40
77	Ratanpur	23	76	40
78	Ratanpura	72	78	42
79	Raviyana	12	74	40
80	Runi	81	80	44
81	Ruppura	86	80	44
82	Ruvel	40	76	42
83	Sadujivas	65	78	42
84	Samanava	16	74	40
85	Savpura	75	78	42
86	Shia	95	80	44
87	Shihori	52	78	42
88	Shirwada	44	76	42
89	Sohanpura	100	80	44
90	Sudrosan	99	80	44
91	Tana	64	78	42
92	Tatiyana	71	78	42
93	Tervada	1	74	40
94	Thali	85	80	44
95	Thara	48	76	42
96	Totana	93	80	44
97	Ucharpi	17	74	40
98	Umbri	53	78	42
99	Un	74	78	42
100	Vada	49	76	42
101	Valpura	98	80	44
102	Varasada	41	76	42
103	Vibhanesda	32	76	42
104	Vithlod	102	82	44
105	Zalmor	9	74	40
	5 RADHANPUR TALUKA			
	TOWN			
1	Radhanpur	V	21-27	50
	VILLAGES			
1	Agichana	41	88	50
2	Alhabad	18	86	48
3	Amirpura	35	88	48
4	Arjansar	19	86	48
5	Badarpura	53	90	50
6	Bandhwad	11	86	48
7	Bhadia	30	88	48
8	Bhilot	15	86	48
9	Bismillaganj	43	88	50
10	Chalwada	7	86	48
11	Chhaniathal	46	88	50
12	Dehgam	39	88	50
13	Delana	37	88	50
14	Dev	8	86	48
15	Dharavadi	32	88	48
16	Dholakda	45	88	50
17	Gotarka	38	88	50
18	Gulabpura	47	88	50
19	Javantri	3	86	48
20	Jetalpura	31	88	48
21	Jorawarganj	40	88	50
22	Kalyanpura	22	86	48
23	Kamalpur	36	88	50
24	Kamalpur	54	90	50
25	Karasangadh	42	88	50
26	Kolapur	12	86	48
27	Limbadka	2	86	48
28	Lotia	5	86	48
29	Maghapura	52	90	50
30	Masali	51	90	50
31	Memdavad	16	86	48
32	Moti Pipli	24	86	48
33	Najupura	48	88	50
34	Nanapura	33	88	48
35	Nani Pipli	25	86	48
36	Nayatwada	23	86	48
37	Panvi	4	86	48
38	Pedashpura	44	88	50
39	Porana	21	86	48
40	Rangapura	14	86	48
41	Sabadalpura	50	90	50
42	Santhli	1	86	48
43	Sardarpura	28	88	48
44	Sarkarpura	26	86	48
45	Satun	27	88	48
46	Shahpur	34	88	48
47	Shergadh	49	88	50

ALPHABETIC LIST OF VILLAGES-*Contd.*

Sl. No.	Name of Town/Village	Location Code No.	Page No. Town and Village Directory	Page No. Primary Census Abstract
	5 RADHANPUR TALUKA-*Concld.*			
48	Sherganj	17	86	48
49	Sinad	29	88	48
50	Subapura	9	86	48
51	Sultanpura	10	86	48
52	Surka	13	86	48
53	Thikaria	6	86	48
54	Vijaynagar	20	86	48
	6 SANTALPUR TALUKA			
	TOWN			
1	Varahi	VI	21-27	60
	VILLGAES			
1	Abiyana	71	98	58
2	Aluvas	18	94	56
3	Amrapur	74	98	58
4	Antarnesh	59	96	58
5	Babra	25	94	56
6	Bakutra	23	94	56
7	Bamnoli	45	96	58
8	Barara	22	94	56
9	Bavarda	24	94	56
10	Boruda	7	94	56
11	Chadiyana	72	98	58
12	Chalanda	8	94	56
13	Charanka	2	94	56
14	Chhansara	43	96	58
15	Dabhi	34	96	58
16	Daigamda	44	96	58
17	Daisar	29	94	56
18	Daldi	26	94	56
19	Datrana	39	96	58
20	Dhokavada	19	94	56
21	Dhrandava	9	94	56
22	Eval	1	94	56
23	Fangli	3	94	56
24	Fulpura	48	96	58
25	Gadha	28	94	56
26	Gadsai	73	98	58
27	Ganjisar	10	94	56
28	Garambadi	56	96	58
29	Gokhantar	60	96	58

Sl. No.	Name of Town/Village	Location Code No.	Page No. Town and Village Directory	Page No. Primarys Census Abstract
	6 SANTALPUR TALUKA-*Contd.*			
30	Hamirpura	66	98	58
31	Jakhotra	20	94	56
32	Jamvada	16	94	56
33	Jarusa	32	96	56
34	Joravargadh	49	96	58
35	Kalyanpura	37	96	58
36	Kamalpura	52	96	58
37	Kesargadh	6	94	56
38	Kilana	5	94	56
39	Koliwada	50	96	58
40	Korda	27	94	56
41	Lakhapura	61	96	58
42	Limgamda	67	98	58
43	Lodra	11	94	56
44	Lunichana	69	98	58
45	Madhutra	40	96	58
46	Manpura	46	96	58
47	Meghpura	65	98	58
48	Naliya	53	96	58
49	Navagam	62	96	58
50	Par	36	96	58
51	Parsund	55	96	58
52	Patanka	17	94	56
53	Piparala	58	96	58
54	Rajusara	42	96	58
55	Rampura	13	94	56
56	Ranmalpura	38	96	58
57	Rozu	57	96	58
58	Sadpura	51	96	58
59	Saiyadpura	70	98	58
60	Santalpur	41	96	58
61	Sherpura	47	96	58
62	Sidhada	35	96	58
63	Unadi	68	98	58
64	Unarot	33	96	56
65	Undargadha	64	98	58
66	Vaghpura	54	96	58
67	Vandhiya	63	96	58
68	Varanosari	15	94	56
69	Vauva	21	94	56
70	Vavdi	14	94	56

Sl. No.	Name of Town/Village	Location Code No.	Page No. Town and Village Directory	Page No. Primary Census Abstract
	6 SANTALPUR TALUKA-*Concld.*			
71	Zandala	12	94	56
72	Zanzansar	30	94	56
73	Zazam	4	94	56
74	Zekada	31	96	56
	7 DEODAR TALUKA			
	TOWN			
1	Bhabhar Nava	VII	21-27	68
	VILLAGES			
1	Abala	92	108	68
2	Abasana	63	106	66
3	Achhavadiya	2	102	64
4	Asana	56	106	66
5	Balodhan	58	106	66
6	Barvala	65	106	66
7	Beda	110	110	68
8	Bhabhar Juna	83	108	68
9	Bhad Kasar	95	108	68
10	Bhagwanpura	53	104	66
11	Bhem Bordi	64	106	66
12	Bhesana	71	106	66
13	Bhodalia	66	106	66
14	Boda	78	106	66
15	Bureda	115	110	68
16	Chachasana	116	110	68
17	Chagwada	50	104	66
18	Chaladar	90	108	68
19	Chalva	5	102	64
20	Chamanpura	51	104	66
21	Chatara	88	108	68
22	Chembuva	86	108	66
23	Chibhda	8	102	64
24	Chichodara	117	110	68
25	Daua	7	102	64
26	Delwada	73	106	66
27	Deodar	77	106	66
28	Dera	13	102	64
29	Devkapdi	29	102	64
30	Dhanak Wada	48	104	66
31	Dhenkwali	121	110	68
32	Dharandavada	68	106	66
33	Dhrandav	69	106	66
34	Dhunsol	32	104	64
35	Duchakwada	37	104	66

Sl. No.	Name of Town/Village	Location Code No	Page No. Town and Village Directory	Page No. Primarys Census Abstract
	7 DEODAR TALUKA-*Contd.*			
36	Forna	39	104	66
37	Gangol	47	104	66
38	Gangun	113	110	68
39	Goda	98	108	68
40	Golvi	24	102	64
41	Golvo	23	102	64
42	Gosan	122	110	68
43	Harkudia	59	106	66
44	Indarva Juna	119	110	68
45	Indarva Nava	120	110	68
46	Jada	52	104	66
47	Jalodha	14	102	64
48	Jasali	43	104	66
49	Jasanwada	103	108	68
50	Jorwada	108	110	68
51	Kaprupur	105	108	68
52	Karela	84	108	66
53	Khadosan	94	108	68
54	Khanodar	35	104	64
55	Khara	82	108	66
56	Khari Paldi	57	106	66
57	Kotarwada	25	102	64
58	Kotda Deodar	72	106	66
59	Kotda Forna	38	104	66
60	Kunvata	21	102	64
61	Kuvala	67	106	66
62	Kuvarva	45	104	66
63	Kuwana	3	102	64
64	Lavana	4	102	64
65	Lembau	1	102	64
66	Liladhar	49	104	66
67	Ludara	79	106	66
68	Lunsela	61	106	66
69	Makdala	10	102	64
70	Makhanu	9	102	64
71	Manpura Bhabhar	112	110	68
72	Manpura Dhunsol	31	104	64
73	Manpura Jalodha	40	104	66
74	Mera	30	104	64
75	Mespura	89	108	68
76	Mesra	96	108	68
77	Mitha	81	106	66
78	Mojru Juna	20	102	64

ALPHABETIC LIST OF VILLAGES–*Contd.*

Sl. No.	Name of Town/Village	Location Code No.	Page No. Town and Village Directory	Page No. Primary Census Abstract
	7 DEODAR TALUKA–*Concld.*			
79	Mojru Nava	36	104	66
80	Motisari	106	110	68
81	Mulakpur	102	108	68
82	Narana	15	102	64
83	Nava	100	108	68
84	Navapura	41	104	66
85	Nesda	85	108	66
86	Nokha	55	104	66
87	Odha	46	104	66
88	Ogadpura	97	108	68
89	Paldi	22	102	64
90	Radakia	60	106	66
91	Raiya	74	106	66
92	Rampura	33	104	64
93	Rantila	11	102	64
94	Ravel	54	104	66
95	Roita	123	110	68
96	Runi	91	108	68
97	Salpura	75	106	66
98	Samla Vadana	80	106	66
99	Sanadar	76	106	66
100	Sanav	6	102	64
101	Sanesda	26	102	64
102	Sanva	107	110	68
103	Sardarpura	44	104	66
104	Sardarpura Paldi	34	104	64
105	Sesan Juna	19	102	64
106	Sesan Nava	18	102	64
107	Soni	42	104	66
108	Surana	101	108	68
109	Suthar Nesdi	62	106	66
110	Tanwad	109	110	68
111	Tetarva	87	108	66
112	Ujjanwada	114	110	68
113	Undai	104	110	68
114	Vadana	93	108	68
115	Vadia	70	106	66
116	Vadpag	118	110	68
117	Vajapur Juna	28	102	64
118	Vajapur Nava	27	102	64
119	Vajegadh	12	102	64
120	Vakha	99	108	68
121	Vatam Juna	17	102	64
122	Vatam Nava	16	102	64
123	Vavdi	111	110	68

Sl. No.	Name of Town/Village	Location Code No.	Page No. Town and Village Directory	Page No. Primary Census Abstract
	8 VAV TALUKA			
	VILLAGES			
1	Achhuva	34	114	72
2	Akoli	11	114	72
3	Arjanpura	9	114	72
4	Asaragam	55	116	74
5	Asaravas	53	116	74
6	Bahisara	84	118	76
7	Baiyak	63	116	74
8	Baluntri	16	114	72
9	Baradvi	12	114	72
10	Benap	94	118	76
11	Bhachali	58	116	74
12	Bhadvel	65	116	74
13	Bhakhari	39	116	74
14	Bhankhod	87	118	76
15	Bharadava	78	118	74
16	Bhatasana	102	118	76
17	Bhatvar	69	116	74
18	Bhatvar Vas	57	116	74
19	Boru	112	120	76
20	Bukna	45	116	74
21	Chala	82	118	76
22	Chandangadh	23	114	72
23	Chandarva	51	116	74
24	Chatarpura	54	116	74
25	Chothar Nesda	24	114	72
26	Chotil	20	114	72
27	Chuva	41	116	74
28	Dabhi	120	120	76
29	Daiyap	6	114	72
30	Dendava	68	116	74
31	Dethali	66	116	74
32	Devpura (Suigam)	62	116	74
33	Devpura (Talsari)	64	116	74
34	Dhanana	83	118	76
35	Dharadhara	61	116	74
36	Dheriana	32	114	72
37	Dhima	31	114	72
38	Dhrechana	113	120	76
39	Dudhva	99	118	76
40	Dudosan	119	120	76
41	Dungala	118	120	76
42	Eta	103	118	76

Sl. No.	Name of Town/Village	Location Code No.	Page No. Town and Village Directory	Page No. Primary Census Abstract
	8 VAV TALUKA–*Contd.*			
43	Fangadi	27	114	72
44	Gambhirpura	40	116	74
45	Garambdi	115	120	76
46	Golap	73	118	74
47	Golap Nesda	72	118	74
48	Golgam	38	116	74
49	Haripura	21	114	72
50	Harsad	109	120	76
51	Ishvariya	89	118	76
52	Jaloya	96	118	76
53	Janavada	88	118	76
54	Jelana	71	118	74
55	Jorawargadh	106	120	76
56	Jordiali	2	114	72
57	Kalyanpura	90	118	76
58	Kanothi	70	116	74
59	Kareli	15	114	72
60	Katav	116	120	76
61	Khadol	92	118	76
62	Khardol	56	116	74
63	Khimanapadar	52	116	74
64	Khimanavas	47	116	74
65	Kolava	28	114	72
66	Koreti	79	118	74
67	Kumbhardi	7	114	72
68	Kumbharkha	101	118	76
69	Kundaliya	13	114	72
70	Lalpura	104	118	76
71	Limbala	81	118	76
72	Limbuni	97	118	76
73	Lodrani	36	116	74
74	Madhpura	110	120	76
75	Madka	59	116	74
76	Malsan	49	116	74
77	Mamana	80	118	74
78	Masali	111	120	76
79	Mavsari	1	114	72
80	Meghpura	77	118	74
81	Mithavi Charan	4	114	72
82	Mithavi Rana	5	114	72
83	Morikha	60	116	74
84	Morwada	114	120	76
85	Motipura	93	118	76
86	Nadabet	75	118	74
87	Nalodar	37	116	74
88	Navapura	108	120	76
89	Padan	74	118	74
90	Pansada	10	114	72
91	Pratappura	30	114	72
92	Rabadipadar	22	114	72
93	Rachhena	35	114	72
94	Radhanesda	14	114	72
95	Radka	105	120	76
96	Radosan	76	118	74
97	Rajpura	98	118	76
98	Rampura	91	118	76
99	Ravla	48	116	74
100	Reluchi	46	116	74
101	Sanval	18	114	72
102	Sapreda	33	114	72
103	Sardarpura	44	116	74
104	Savpura	86	118	76
105	Sedav	100	118	76
106	Soneth	121	120	76
107	Suigam	95	118	76
108	Tadav	26	114	72
109	Takhatpura	29	114	72
110	Takhatpura (j)	3	114	72
111	Tejpura	8	114	72
112	Tithgam	67	116	74
113	Tobha	17	114	72
114	Uchosan	107	120	76
115	Uchpa	42	116	74
116	Umedpura	25	114	72
117	Vaghpura	117	120	76
118	Vajiasara	19	114	72
119	Vasarda	85	118	76
120	Vav	43	116	74
121	Vavdi	50	116	74
	9 THARAD TALUKA			
	TOWN			
1	Tharad	VII	21–27	86
	VILLAGES			
1	Abhepura	104	128	84
2	Ajawada	22	124	80

ALPHABETIC LIST OF VILLAGES-*Contd.*

Sl. No.	Name of Town/Village	Location Code No.	Page No. Town and Village Directory	Page No. Primary Census Abstract
	9 THARAD TALUKA-*Contd.*			
3	Antrol	5	124	80
4	Aratawa	72	128	82
5	Asasan	134	130	84
6	Asodar	95	128	84
7	Betalia	11	124	80
8	Bevata	39	126	82
9	Bhachar	82	128	82
10	Bhadodar	50	126	82
11	Bhalasara	75	128	82
12	Bhapdi	49	126	82
13	Bhapi	31	124	80
14	Bhardasar	2	124	80
15	Bhimgadh	109	130	84
16	Bhimpura	76	128	82
17	Bhoradu	88	128	84
18	Bhorol	52	126	82
19	Bhuria	45	126	82
20	Budhanpur	101	128	84
21	Changada	63	126	82
22	Charda	103	128	84
23	Chhanasara	61	126	82
24	Chotapa	38	126	82
25	Chudmer	102	128	84
26	Dantia	33	124	80
27	Darbari Detal	111	130	84
28	Dedudi	69	126	82
29	Del	125	130	84
30	Delankot	90	128	84
31	Dendava	68	126	82
32	Detaladua	110	130	84
33	Didarada	60	126	82
34	Dipda	36	124	82
35	Dodgam	122	130	84
36	Dodia	112	130	84
37	Dolatpura	85	128	82
38	Dua	70	126	82
39	Dudhava	58	126	82
40	Gadsisar	28	124	80
41	Gagana	78	128	82
42	Ganata	114	130	84
43	Ganeshpura	51	126	82
44	Gela	133	130	84
45	Ghantiali	54	126	82
46	Ghesada	100	128	84
47	Ghodasar	91	128	84
48	Hathawada	48	126	82

Sl. No.	Name of Town/Village	Location Code No.	Page No. Town and Village Directory	Page No. Primary Census Abstract
	9 THARAD TALUKA-*Contd.*			
49	Idhana	81	128	82
50	Jadara	37	126	82
51	Jamda	80	128	82
52	Jampur	29	124	80
53	Janadi	86	128	84
54	Jandala	123	130	84
55	Jetada	131	130	84
56	Kamali	62	126	82
57	Karanpura	87	128	84
58	Karbun	21	124	80
59	Karnasar	117	130	84
60	Kasavi	1	124	80
61	Kesargam	35	124	80
62	Khanpur	121	130	84
63	Kharakhoda	16	124	80
64	Khengarpura	89	128	84
65	Khoda	14	124	80
66	Khorda	129	130	84
67	Kiyal	67	126	82
68	Kochala	73	128	82
69	Kothigam	99	128	84
70	Kumbhara	59	126	82
71	Lakhapura	64	126	80
72	Lalpur	113	130	84
73	Lendau	83	128	82
74	Lodhnor	46	126	82
75	Lorwada	56	126	82
76	Lunal	79	128	82
77	Lunawa	130	130	84
78	Luvana	43	126	82
79	Madal	94	128	84
80	Mahadevpura	55	126	82
81	Mahajanpura	84	128	82
82	Malupur	118	130	84
83	Mangrol	47	126	82
84	Medhala	53	126	82
85	Meghpura	65	126	82
86	Miyal	17	124	80
87	Morila	115	130	84
88	Morthal	42	126	82
89	Mota Mesara	18	124	80
90	Moti Pavad	128	130	84
91	Nagala	120	130	84
92	Nana Mesara	19	124	80
93	Nani Pavad	127	130	84
94	Nanol	97	128	84

ALPHABETIC LIST OF VILLAGES-*Contd.*

Sl. No.	Name of Town/Village	Location Code No.	Page No. Town and Village Directory	Page No. Primary Census Abstract
	9 THARAD TALUKA-*Concld.*			
95	Naroli	10	124	80
96	Padadar	116	130	84
97	Pathamda	106	128	84
98	Patiasara	24	124	80
99	Pavadasan	71	126	82
100	Pepar	44	126	82
101	Peparal	132	130	84
102	Piluda	32	124	80
103	Pirgadh	27	124	80
104	Radka	4	124	80
105	Rah	74	128	82
106	Rajkot	25	124	80
107	Rampura	23	124	80
108	Ranesari	6	124	80
109	Ranpur	9	124	80
110	Ratanpura	8	124	80
111	Saba	26	124	80
112	Sanadhar	124	130	84
113	Sanavia	126	130	84
114	Savarakha	20	124	80
115	Savpura	30	124	80
116	Sedala	107	130	84
117	Sherau	7	124	80
118	Sidhotara	92	128	84
119	Takhuva	3	124	80
120	Taruwa	108	130	84
121	Terol	40	126	82
122	Thara	66	126	82
123	Therwada	41	126	82
124	Undrana	96	128	84
125	Untavelia	93	128	84
126	Vedala	77	128	82
127	Vadgamda	105	128	84
128	Vaghasan	12	124	80
129	Vajegadh	119	130	84
130	Valadar	34	124	80
131	Vami	57	126	82
132	Vantdau	13	124	80
133	Vara	15	124	80
134	Zenta	98	128	84

Sl. No.	Name of Town/Village	Location Code No.	Page No. Town and Village Directory	Page No. Primary Census Abstract
	10 DHANERA TALUKA			
	VILLAGES			
1	Akoli	91	140	94
2	Alwada	67	138	92
3	Anapur Chhota	42	136	92
4	Anapurgadh	43	136	92
5	Arkhi	84	140	94
6	Asia	56	138	92
7	Atal	105	142	94
8	Bapla	35	136	90
9	Bhadli Kotha	117	142	94
10	Bhadali Zat	94	140	94
11	Bhajna	3	134	90
12	Bhakodar	106	142	94
13	Bhandotra	81	140	92
14	Bhataram	70	138	92
15	Bhatib	17	134	90
16	Bhilachal	102	142	94
17	Bhilada	92	140	94
18	Charda	20	134	90
19	Chhindivadi	74	140	92
20	Chodungari	118	142	94
21	Dantiwada	122	144	94
22	Dedha	48	136	92
23	Deri	112	142	94
24	Dhakha	24	134	90
25	Dhanera	51	138	92
26	Dhaneri	107	142	94
27	Dhaniawada	80	140	92
28	Dhanpura (Kheda)	79	140	92
29	Dharnodhar	12	134	90
30	Dugdol Chhoti	16	134	90
31	Dugdol Moti	15	134	90
32	Edal	31	136	90
33	Eta	11	134	90
34	Fatepura (Dhanavada)	121	142	94
35	Fatepura (Malotra)	58	138	92
36	Gangudara	100	142	94
37	Ganguwada	93	140	94

ALPHABETIC LIST OF VILLAGES–*Contd.*

Sl. No.	Name of Town/Village	Location Code No.	Page No. Town and Village Directory	Page No. Primary Census Abstract
	10 DHANERA TALUKA–*Contd.*			
38	Ganodara	98	142	94
39	Godh	124	144	94
40	Gola	10	134	90
41	Gundari	82	140	92
42	Hadta	19	134	90
43	Hariyawada	111	142	94
44	Jadi	29	136	90
45	Jadia	18	134	90
46	Janali	33	136	90
47	Jegol	104	142	94
48	Jiwana	27	136	90
49	Jorapura Bhadli	116	142	94
50	Jorapura (Dhakha)	53	138	92
51	Jorapura (Lodpa)	129	144	94
52	Karadhani	60	138	92
53	Khangan	71	138	92
54	Khaprol	1	134	90
55	Khimat	72	138	92
56	Kotda (Dhakha)	25	136	90
57	Kotada (Jegol)	99	142	94
58	Kotda (Raviya)	46	136	92
59	Kumar	73	140	92
60	Kunli	37	136	92
61	Kunwarala	7	134	90
62	Lakhanasar	86	140	94
63	Lawara	5	134	90
64	Lelava	4	134	90
65	Lodpa	128	144	94
66	Magarawa	6	134	90
67	Mahudi Moti	97	140	94
68	Mahudi Nani	96	140	94
69	Malotra	50	138	92
70	Malpuria	114	142	94
71	Mandal	38	136	92
72	Marwada	119	142	94
73	Mowada	65	138	92
74	Mota Meda	28	136	90
75	Nana Meda	45	136	92
76	Nandotra (Brahmanvas)	126	144	94
77	Nandotra (Thakorvas)	123	144	94
78	Nanuda	22	134	90
79	Negala	41	136	92
80	Nenawa	2	134	90
81	Nilpur	127	144	94
82	Odhava	103	142	94
	10 DHANERA TALUKA–*Concld.*			
83	Panswal	89	140	94
84	Panthawada	85	140	94
85	Pangia	14	134	90
86	Rajkot	101	142	94
87	Rajoda	66	138	92
88	Rampura Chhota	8	134	90
89	Rampura Mahudi	95	140	94
90	Rampura Mota	62	138	92
91	Rampura (Panswal)	88	140	94
92	Rampura (Vaghpura)	39	136	92
93	Ramuno	23	134	90
94	Ranol	115	142	94
95	Ratanpur	120	142	94
96	Ravi	68	138	92
97	Raviya	47	136	92
98	Runi	64	138	92
99	Sabawadi	44	136	92
100	Samalwada	57	138	92
101	Sankad	52	138	92
102	Santarwada	87	140	94
103	Saral	55	138	92
104	Satsan	83	140	94
105	Sera	49	138	92
106	Shergadh (Jadia)	9	134	90
107	Shergadh (Odhava)	109	142	94
108	Sikariya	125	144	94
109	Silasana	75	140	92
110	Siya	30	136	90
111	Sodal	69	138	92
112	Sotwada	59		92
113	Talegadh	32	136	90
114	Talenagar	110	142	94
115	Thawar	26	136	90
116	Vachhdal	77	140	92
117	Vachhol	34	136	90
118	Vadvas	130	144	94
119	Vagor	78	140	92
120	Vaktapura	36	136	92
121	Valor	61	138	92
122	Varnia	131	144	94
123	Vasan	13	134	90
124	Vasda	40	136	92
125	Vavdhara	113	142	94
126	Velavas	108	142	94
127	Vinchhivadi	21	134	90
128	Virol	76	140	92
129	Voda	63	138	92
130	Yavarpura	54	138	92
131	Zat	90	140	94

Sl. No.	Name of Town/Village	Location Code No.	Page No. Town and Village Directory	Page No. Primary Census Abstract
	11 DANTA TALUKA			
	VILLAGES			
1	Abhapura	144	156	104
2	Aderan (Danta)	143	156	104
3	Aderan (Mankdi)	170	158	104
4	Amarpura	146	156	104
5	Ambaghanta	175	158	104
6	Ambaji	10	148	98
7	Amblimal	5	148	98
8	Amloi	62	152	100
9	Balvantpura	110	154	102
10	Bamaniya	148	156	104
11	Bamnoj	55	150	100
12	Banodara	53	150	100
13	Barvas	104	154	102
14	Beda	87	152	102
15	Bedapani	3	148	98
16	Begadiyavas	32	150	98
17	Bhachadiya	171	158	104
18	Bhadramal	68	152	100
19	Bhankhri	178	158	104
20	Bhanpur	97	154	102
21	Bhavangadh	180	158	104
22	Bordiyala	86	152	102
23	Chhota Bamodara	88	152	102
24	Chhota Pipodara	90	152	102
25	Chikhla	19	148	98
26	Chokibor	85	152	100
27	Chorasan	156	158	104
28	Chori	69	152	100
29	Dabhchatra	12	148	98
30	Dalpura	123	154	102
31	Danta	81	152	100
32	Derichardа	48	150	100
33	Devaliyavali Vav	45	150	100
34	Dhabani Vav	41	150	100
35	Dhagadiya	59	150	100
36	Dhamanva	35	150	98
37	Dhareda	42	150	100
38	Dhrangivas	30	150	98
39	Dhunali	159	158	104
40	Divdi	73	152	100
41	Gadh (Danta)	107	154	102
42	Gadh (Mahuda)	139	156	104
43	Gajipur	138	156	104
44	Ganapipli	23	148	98
	11 DANTA TALUKA–*Contd.*			
45	Ganchhera	112	154	102
46	Gangva	118	154	102
47	Ghantodi	185	160	106
48	Ghodatankani	6	148	98
49	Ghorad	136	156	104
50	Godhada	36	150	100
51	Gochani	142	156	104
52	Guda	1	148	98
53	Hadad	33	150	98
54	Harigadh	147	156	104
55	Harivav	71	152	100
56	Hathi Pagala	91	152	102
57	Hedo	75	152	100
58	Jagatapura	117	154	102
59	Jalana	102	154	102
60	Jambera	39	150	100
61	Jamru	100	154	102
62	Jasvantgadh	150	156	104
63	Jasvantpura (Danta)	177	158	104
64	Jasvantpura (Hadadi)	98	154	102
65	Jasavantpura (Mankdi)	154	158	104
66	Javara	25	148	98
67	Jetvas	18	148	98
68	Jharivav	9	148	98
69	Jhumfali	37	150	100
70	Jitpur	186	160	106
71	Jodhsar	101	154	102
72	Jorapura	182	160	106
73	Kanabiyavas	82	152	100
74	Kanagar	133	156	102
75	Kansa	74	152	100
76	Kantivas	174	158	104
77	Karanpur	113	154	102
78	Kengora	14	148	98
79	Kesarpura	27	148	98
80	Khaivad	105	154	102
81	Khandhora	64	152	100
82	Khantani Magari	95	152	102
83	Khatal	34	150	98
84	Kherani Umbari	65	152	100
85	Khermal	66	152	100
86	Kheroj	80	152	100
87	Khokhar Bili	7	148	98
88	Khokhariyavas	21	148	98
89	Kodaravi Ranpur	31	150	98
90	Koteshvar	8	148	98
91	Koylapur	162	158	104
92	Kukadi	158	158	104
93	Kumbharia	16	148	98

ALPHABETIC LIST OF VILLAGES-*Contd.*

Sl. No.	Name of Town/Village	Location Code No.	Page No. Town and Village Directory	Page No. Primary Census Abstract
	11 DANTA TALUKA-*Contd.*			
94	Kundel	121	154	102
95	Kunvarsi	67	152	100
96	Lotol	165	158	104
97	Machakoda	24	148	98
98	Madhusudanpura	169	158	104
99	Magvas	130	156	102
100	Mahobatgadh (Danta)	115	154	102
101	Mahobatgadh (Hadad)	58	150	100
102	Mahuda	26	148	98
103	Mahudi	155	158	104
104	Mal	70	152	100
105	Manchhla	47	150	100
106	Mandali	94	152	102
107	Mandaliara	184	160	106
108	Mankanchampa	57	150	100
109	Mankdi	135	156	102
110	Manpur	79	152	100
111	Manpur (Ghorad)	137	156	104
112	Minravas	49	150	100
113	Mordungara	124	154	102
114	Mota Bamodara	89	152	102
115	Mota Pipodra	84	152	100
116	Motasada	114	154	102
117	Motipura	168	158	104
118	Nagel	149	156	104
119	Naivada	13	148	98
120	Nanasada	116	154	102
121	Nani Tundiya	153	158	104
122	Nargadh	119	154	102
123	Navaniya	161	158	104
124	Navanun-Padar	134	156	102
125	Navavas (Danta)	151	156	104
126	Navovas (Hadad)	60	150	100
127	Padaliya	11	148	98
128	Panchha	40	150	100
129	Paniyari	141	156	104
130	Panudara	106	154	102
131	Pasiya	132	156	102
132	Patalia	78	152	100
133	Pethpur	77	152	100
134	Pipaavali Vav	44	150	100
135	Pith (Navanagar)	122	154	102
136	Pruthvirajgadh	167	158	104
137	Punjpur	109	154	102
138	Raghpur	51	150	100
139	Rangpur	173	158	104
140	Ranika	127	156	102
141	Rani Umbarl	96	152	102
142	Ranol	172	158	104
143	Ranpur	20	148	98
144	Ratanpur	108	154	102
146	Rayaniya	56	150	100
146	Rinchhadi	17	148	98
147	Ruppara	93	152	102
148	Rupvas	38	150	100
149	Samaiya	125	154	102
150	Sanali	92	152	102
151	Sandhosi	129	156	102
152	Santpur	63	152	100
153	Sarakala	28	148	98
154	Sarhad Chhapri	4	148	98
155	Savaipura	176	158	104
156	Sembal	126	156	102
157	Sembaliya	179	158	104
158	Sembalpani	2	148	98
159	Senkda	160	158	104
160	Siyavada	43	150	100
161	Solsanda	166	158	104
162	Sultanpur	52	150	100
163	Taleti	46	150	100
164	Tarangada	22	148	98
165	Tekari	163	158	104
166	Thalvada	131	156	102
167	Thana	120	154	102
168	Toda	145	156	104
169	Toraniya	50	150	100
170	Udavas	99	154	102
171	Umbara	128	156	102
172	Umedpura	181	160	106
173	Unodara	61	150	100
174	Vadnal	29	148	98
175	Vadusan	140	156	104
176	Vadvera	83	152	100
177	Vagadakyari	103	154	102
178	Vaghdacha	76	152	100
179	Vajasana	152	156	104
180	Vasi	72	152	100
181	Vekari	157	158	104
182	Velvada	111	154	102
183	Vijalasan	183	160	106
184	Viramveri	15	148	98
185	Virpur (Hadad)	54	150	100
186	Virpur Lotol	164	158	104

PART X-A

TOWN AND VILLAGE DIRECTORY

TOWN AND VILLAGE DIRECTORY

The Town and Village Directory of the District Census Handbook 1971 differs widely in content and presentation from the corresponding volume of 1961. The earlier volumes mainly contained the Primary Census Abstract for each village for rural area and town/ward/enumerator's block for urban area and was supplemented by some additional information which was collected from (a) village notes specially devised for the purpose and (b) information supplied by Heads of Departments on certain amenities. It was presented in Col. 2 in run on fashion for each village and town followed by the Primary Census Abstract in the remaining columns.

The Town and Village Directory of 1971 Census is presented in Part A of the District Census Handbook. An attempt has been made to interpret the data thrown up in the Town and Village Directories at the beginning under the heading "Introductory Note on Town and Village Directory".

Part B of the District Census Handbook contains purely the Primary Census Abstract.

A number of abbreviations have been used in both the Directories to facilitate presentation. The abbreviations used in each statement of the Town Directory are given below in Statement A. Statement B gives a list of abbreviations used in Village Directory.

STATEMENT A
List of Abbreviations used in the Town Directory

STATEMENT I

Column : 5

1. Corporation	...	C
2. Municipality	...	M
3. Town Committee/Town Area Committee/Board	...	TC
4. Notified Area Committee/Council	...	NAC
5. Cantonment Board	...	CB
6. Nagar Panchayat/ Panchayat	...	P
7. Non-Municipal/ Non-Town Committee/ Non-Panchayat Committee	...	NM

STATEMENT II

Column : 13

1. Navigable River	...	(R)	Appearing after the name of the River/Canal
2. Navigable Canal	...	(C)	

STATEMENT IV

Column : 3

1. Pucca Road	...	PR
2. Kutcha Road	...	KR

Column : 4

1. Sewer	...	S
2. Open Surface Drainage	...	OSD
3. Kutcha Drainage	...	KD
4. Cess Pool	...	CS
5. Pit System (or Soak Pits)	...	PT

Column : 8

1. Head Load	...	HL
2. Baskets	...	B
3. Wheel Barrows	...	WB
4. Septic Tank Latrines	...	ST
5. Sewerage	...	S
6. Soak Pits or Leaching Pits	...	PT
7. Tractor Trailor, Trolleys, or Night Soil Tankers	...	T

Column : 9

1. Tap Water	...	T
2. Well Water	...	W
3. Tank Water	...	Tk
4. Tube Well	...	TW
5. River	...	R
6. Fountain	...	F
7. Canal	...	C
8. Others	...	O

STATEMENT V

Column : 3

1.	Hospital ...	H
2.	Dispensary ...	D
3.	T. B. Clinic ...	TBC
4.	Health Centre ...	HC
5.	Nursing Home ...	NH
6.	Maternity Centre ...	M
7.	Child Welfare Centre ...	CW
8.	Family Planning Centre ...	FC
9.	Other Medical Institutions ...	O

Column : 5

1.	Arts College only ...	A
2.	Science College Only ...	S
3.	Commerce College Only ...	C
4.	Arts & Science College ...	AS
5.	Combined Arts, Science and Commerce College ...	ASC
6.	Arts & Commerce College Only	AC
7.	Law College ...	L
8.	Law & Education College ...	LE

STATEMENT B

List of Abbreviations used in the Village Directory

Col. No.	Amenity	Abbreviations used
4.	Primary School	Pr.S
	Secondary School	Sec.S
	College	C
	Industrial School	IS
	Training School	Tr.S
	Other Educational Institutions	OS
5.	Hospital	H
	Maternity Home	M
	Child Welfare Centre	CW
	Health Centre	HC
	Dispensary	D
	Family Planning Centre	FC
6.	Electricity	E
	Electricity for Agriculture	E(Ag)
7.	Tap Water	T
	Well	W
	Tank	Tk
	Tube Well	TW
	River	R
	Fountain	F
	Canal	C
	Others	O
	Not Available	NA
8.	Pucca Road	PR
	Kutcha Road	KR
	Railway Station	T
	Navigable River	Ng(R)
	Navigable Canal	Ng(C)
	Bus Facility :	
	Whole Year	WY
	Fair Season	FS
9	Post Office	PO
	Telegraph Office	TO
	Post & Telegraph Office	PTO
	Telephone	Phone
12.	Government Canal	C
	Private Canal	C
	Tube Well	TW
	Other Wells	W
	Tank	Tk
	River	R
	Waterfall	WF
	Other Sources	O

INTRODUCTORY NOTE ON TOWN AND VILLAGE DIRECTORY

1. History of District Census Handbook

In 1941, the population figures were exhibited according to communities in the "Village Handbooks" published by the erstwhile Government of Bombay. In 1951, the basis of classification of the Census was changed from a social to an economic one and the figures were given in the Primary Census Abstract according to eight Livelihood Classes. The Primary Census Abstract contained the basic information in respect of every village and town. A decision to bring out the District Census handbooks giving the Primary Census Abstract and important Census tables for every district of the State was taken for the first time in 1951. Census statistics given in the Primary Census Abstract related to the area of the village, number of houses and households, total population, houseless and institutional population, literates and agricultural and non-agricultural classes distributed under eight main Livelihood Classes. These census statistics were further supplemented by the addition of useful administrative information on the availability of amenities in villages and towns on items like post offices, railway stations, the distance of a bazar from the village, primary schools, village panchayats, cooperative societies, etc. This was a unique achievement of the Indian Census. The 1951 series of District Census Handbooks, however, varied in content and size from State to State depending upon the resources offered by the State Governments. It was, therefore, decided during the Census of 1961 that the District Census Handbooks of 1961 Census should contain a certain minimum of statistical data, maps and other useful information to be adopted uniformly throughout the country. Thus the District Census Handbook of 1961 Census differed widely in the matter of content and coverage from that published in the 1951 Census. The District Census Handbooks of 1961 were sub-divided into the following three parts :—

PART I—THE DISTRICT

(i) Introductory Essay
(ii) Brief Gazetteer of place names

PART II—STATISTICS

(i) Census Tables
(ii) Villagewise list of Industrial Establishments
(iii) Handicraft Tables
(iv) Departmental or official Statistics

PART III—VILLAGE DIRECTORY

(i) Explanatory Note
(ii) Village Directory
(iii) Taluka Maps

Besides Census data, the 1961 District Census Handbooks covered villagewise and townwise information on the availability of different types of amenities, such as educational facilities, public health and medical facilities, supply of drinking water, electricity and its uses etc., shown by means of abbreviations placed against the name of each village. Thus, in the 1961 Census an attempt was made to make the District Census Handbooks more informative.

During the 1971 Census, efforts have been made to compile both census and non-census statistics in a uniform manner under an eularged perspective. The District Census Handbook of 1971 Census has been divided into three sub-parts with a view to making the census and non-census information available to the data users as quickly as possible. Part A of the District Census Handbook contains the Town Directory and Village Directory. Part B contains the Primary Census Abstracts and Part C contains the Introductory Essay, Official Statistics, Census tables, etc. The details of the contents in each of the parts are described in the following paragraphs.

2. Scope of District Census Handbook 1971

The District Census Handbooks are the only publications which incorporate the data down to the village and block level of a town, which are urgently and frequently required by the data users. They are constantly referred to for several purposes by the administrator, planner, policy-maker and academician. The delay in the publication of the District Census Handbooks would reduce the value of these very useful publications.

In order to avoid delay in the publication, the District Census Handbooks of 1971 are sub-divided into three parts, two of which are combined in one volume, and the third published separately. The details of the content of each of the parts are as follows :—

Part A : Town and Village Directory

Part A contains the non-census statistics of each village and town. The Town Directory portion furnishes the data for each town in the district in seven statements covering (1) the status of the civic administration and the functional category of towns and the growth of population since 1901 and; (2) physical aspects and location; (3) municipal finances; (4) civic and other amenities; (5) medical, educational, recreational and cultural facilities; (6) trade, industry, commerce and banking facilities and (7) Population by religion.

The Village Directory Section of Part A gives particulars of amenities available for each village in the matter of educational and medical institutions, power supply, drinking water facilities, post and telegraph facilities, communications, particulars of land use, weekly markets and places of religious, historical and archaeological interest in the village.

Part B : Primary Census Abstract

Part B gives for each village and for each block and ward of a town the primary census data incorporating area of the town in square kilometres, and of village in acres and gunthas, the number of occupied residential houses, the number of households, total population and its break up by sex, scheduled caste and scheduled tribe population, literate population and working population by nine broad industrial catagories namely (1) cultivators, (2) agricultural labourers, (3) those working in livestock, forestry, fishing, plantations, etc., (4) mining and quarrying, (5) manufcturing, processing, servicing and repairing, (6) in constructions, (7) in trade and commerce, (8) transport, storage, and communications, and (9) in other services and the non-working population.

Part C : Administrative Statistics and Report

Part C would incorporate the administrative statistics, pertaining to the district in various fields of development. The other census tables pertaining to the district regarding mother tongue, religion, migration, etc., will also be reproduced here. A write up indicating the changes in the socio-economic and demographic characteristics of the district in the last decade would also be given.

The non-census data of the village directory and town directory were collected from the local bodies. The villagewise details regarding different types of amenities available at the village, land use data and other information were collected in the village directory form through the Taluka Panchayat offices. These forms were filled by the village officials and were scrutinised by the Statistical Assistants at the Taluka level. The District Statistical Officers supervised the work and carried out percentage scrutiny. The details regarding the number of villages having post and telegraph facilities in the State, those connected with electric power supply, those having all weather and fair weather bus facilities, and those without drinking water facilities etc., were obtained from the concerned departments by the Office of the Director of Census Operations. The information recorded in the village directory forms was cross checked with the data obtained from concerned departments, confirmed and made up-to-date.

The non-census data for each of the towns were obtained from the municipal authorities in case of municipal towns and for other towns the data were obtained from the concerned Nagar and Gram Panchayats. The information received from the concerned municipalities and panchayats was scrutinised and cross checked with other published official statistics for a few items wherever it was possible.

3 Note on Town Directory

A. The list of urban areas, for the purpose of 1971 Census, was finalised in consultation with the State Government. The following criteria were applied for the purpose of determining any area as an urban area.

(1) All places where there is a Municipal Corporation, or a Municipality or a Town Committee or a Notified area or a Cantonment Board have been treated as urban areas.

(2) The remaining places were recognised s enjoying urban charcteristics and declared as urban areas only if the following conditions were fulfilled.

(a) The estimated population at 1971 Census should be at least 5000.

(b) The density of population per sq. kilometre should not be below 400.

(c) 75 per cent of the male working population should follow non-agricultural pursuits, and,

(d) In the opinion of the Director of Census Operations any other place where predominant urban characteristics are noticed.

B. The town directory has been compiled in the following seven statements for all the urban areas of a district. For presentation of the data all the towns of a district are arranged in alphabetical order. In Appendix I to the Town Directory all the towns of a district are arranged according to their location code numbers. The details of the data covered in these statements are given below :—

Statement I

Statement I gives the details relating to the status of the towns, growth history of towns since 1901 and their functional categories in 1961 Census and 1971 Census.

Statement II

This statement gives details of physical aspects and location of the towns. Under physical aspects are given details relating to altitude of the towns (in metres) annual rainfall (in m. ms.) and minimum and maximum temperature (in centigrade). The statement also gives the details of distance of the towns from the nearest city with population of 1 lakh and above, from State Headquarters, from District Headquarters, sub-divisional and Taluka Headquarters, from the nearest railway station and bus route. It also gives details as to whether or not the town has a navigable river or canal within 10 Km. and the name of sea port within 50 Km.

Statement III

This statement gives details of Municipal finance for the year 1968–69. It covers the receipts under different heads like receipt through taxes, receipt derived from Municipal property and powers, Government grant, loans, advances and other sources. It also covers the items of expenditure on different heads like general administration, public safety, public health and convenience, public works, public institutions and others.

Statement IV

This statement gives details about civic and other amenities. It covers information on the type of road with length, system of sewerage/ drainage, number of latrines by types, method of disposal of night soil, source and capacity of protected water supply and availability of fire fighting services. The statement also gives details of the number of the electric connections by types.

Statement V

This statement gives details relating to medical, educational, recreational and cultural facilities in the town. Details relating to medical institutions by types and the number of beds in each type of institutions are also covered. Details regarding different types of educational institutions are given. It also covers details relating to facilities of stadia, cinemas, auditoria or drama halls and libraries.

Statement VI

This statement covers the details relating to trade, commerce, industry and banking. The statement gives details of three most important commodities imported in the towns, three important commodities exported from the towns and three important commodities manufactured in the towns. It also gives details of the number of banks and cooperative credit societies.

Statement VII

This statement gives the population of the town by religion. Data for this table is extracted from 1971 Census data.

C. In Banas Kantha district 8 areas have been declared as urban areas during 1971 Census. In 1961 Census there were only 4 towns namely Palanpur, Deesa, Radhanpur and Tharad. Four new towns have been added in 1971 Census. The new towns added are:-

(1) Bhabhar Nava in Deodar Taluka,
(2) Juna Deesa in Deesa Taluka,
(3) Kanodar in Palanpur Taluka,
(4) Varahi in Santalpur Taluka.

No town has been declassified in 1971 Census.

D. There are no town agglomerations in the district and no town has recorded outgrowth in the adjoining areas.

There is no Standard Urban Area in the district.

Note on Statement I

Townwise details relating to status, growth history and functional categories are given by arranging the towns in alphabetical order. The civic administration status of each town has been recorded in column 5 of the statement by using the following abbreviations.

	Status	Abbreviation
1.	Corporation	C
2.	Municipality	M
3.	Town Committee/Town Area Committee/Board	TC
4.	Notified area Committee/Council	NAC
5.	Cantonment Board	CB
6.	Nagar Panchayat/Panchayat	P
7.	Non-municipal/Non-Town Committee/Non-Panchayat Committee	NM

Only one town viz. Palanpur in the district has a municipality and the remaining seven towns have panchayats. (2 have nagar panchayats and 5 have gram panchayats). With the implementation of the Panchayat Act in Gujarat from 1-4-1963 places having a population of more than 10,000 but less than 20,000 have been given the status of Nagar Panchayats and those having a population of less than 10,000 persons have been notified as Gram Panchayats. It would be seen from the Statement that there is no town in the district having a population of more than one lakh, and there is no town in the population range of 50,000 to one lakh. Those having a population of more than 20,000 but less than 50,000 number 2 as against 1 in 1961; those having a population of more than 10,000 but less than 20,000 number 1 as against 2 in 1961 and those having a population of more than 5,000 but less than 10,000 are 5 as against 1 in 1961. All the four areas considered as towns for the first time in 1971 Census fall in the population range of 5,000 to 9,999.

Columns 14 and 15 of the Statement give the functional category of the towns according to 1961 Census and 1971 Census. The method adopted for determining the functional category is uniform for 1961 (Atlas Volume) and 1971 Census. The functional categories are worked out on the basis of the following formula.

The nine Industrial Categories of workers adopted in 1971 Census are grouped into five sectors as follows :—

		Categories
1.	Agricultural and its allied activities	I, II, III and IV
2.	Industrial including construction	V, VI
3.	Trade & Commerce	VII
4.	Transport, Storage & Communications	VIII
5.	Other Services	IX

The percentage of workers under each of the above five groups to total working population is worked out for each town. These towns are then classified according to their percentage values which will determine the characteristic of the town as Primary activity, industrial, commercial, transpot and service, etc., on the following basis.

(i) If one sector of the economy absorbs more than two-fifths of the total working population (i. e. more than 40 per cent) then the town would be designated by that particular industrial cetegory which is found predominant, e. g., industrial, commercial, transport, service or primary.

(ii) If the percentage falling under any one industrial category is less than 40, then the next predominant industrial category is taken into account, so that their total reaches three fifths of the working population, i. e., 60 per cent. Such a town would then be designated as industry-*cum*-service town or commerce-*cum*-transport town etc., as the figures may indicate.

(iii) If the total of any two categories does not come upto 60 per cent, then the third predominant industrial category in order of merit is taken into account and after 60 per cent of the working population is accounted for the town is designated as industry-*cum*-service-*cum*-transport town and so on.

On the above basis each of the town has been assigned functional categories. Table No. 1 below gives the distribution of towns by different functional categories. It can be seen that two towns have one functional characteristic, three towns have two and the remaining three have three characteristics.

TABLE No. 1

Distribution of towns by functional categories

Functional Category-1971	Number of Towns
1	2
1. One Characteristic :	
(a) Primary activities	1
(b) Industry	1
	2
2. Two Characteristics :	
(a) Primary activities-*cum*-Commerce	1
(b) Commerce-*cum*-Primary activities	1
(c) Services-*cum*-Industry	1
	3
3. Three Characteristics :	
(a) Commerce-*cum*-Primary activities-*cum*-Services	1
(b) Commerce-*cum*-Industry-*cum*-Services	1
(c) Services-*cum*-Commerce-*cum*-Primary activities	1
	3
Total	8

Note on Statement II

This statement gives the physical aspects and the location particulars of towns. Particulars regarding data on the altitude of the towns have been obtained from the Director, Survey of India, Western Circle, Abu. Details regarding temperature and rainfall have been obtained from the Director General of Observatories, Meteorological Department, Government of India and the Regional Meteorological Centre, Colaba, Bombay. However, data on rainfall and temperature were not available from the above offices for many towns. In such cases data have been collected from local sources, and remarks to that effect are given at the footnote of the statement.

It can be seen that Palanpur, a district headquarter town has the highest altitude (222 metres) followed by Kanodar (185), Deesa (134) and Juna Deesa (120) The altitude of the rest of the towns varies from a minimum of 19.5 metres at Radhanpur to 53 metres at Tharad The district comprises of plain land which is undulating towards east. Palanpur, Kanodar, Juna Deesa and Deesa which are on the eastern part of the district are considerably on high altitude where as Radhanpur, Varahi, Bhabhar Nava and Tharad situated on the western side of the district, towards Rann of Kutch are on low altitude.

The annual rainfall varies from a minimum of 87.1 m.m. (at Tharad) to a maximum of 282.2 m.m. at Juna Deesa. The rainfall figures of Deesa which are obtained from the Director General of Observations represent the average of 30 years from 1931 to 1960 and hence they are not taken into account for comparision. The precipitation in the towns on the western side of the district which are nearer to Rann of Kutch is comparatively lower than those on the eastern side. On the whole the district receives comparatively lower precipitations than most of the districts of the State. The climate is extreme. Summer starts from March and ends in June The mercury rises above 40°C in summer The winter months are December, January and February during which the minimum temperature reaches upto 5°C

Ahmadabad is the nearest city with population of more than 1 lakh for all the towns in the district. The nearest town in the district from Ahmadabad is Kanodar which is 130 Km. away, whereas the farthest town in the district from Ahmadabad is Tharad which is 236 Km. away.

Gandhinagar, the State Capital, is also considerably far from the towns of the district. Kanodar is 142.83 Km. away from Gandhinagar whereas Tharad is 261 Km. The district headquarters Palanpur is more than 50 Km. in respect of BhabharNava, Radhanpur, Tharad and Varahi. The rest of the towns are within 50 Km. from the district headquarters. 5 towns of the district are connected by rail. Juna Deesa has no railway station but, it is only 5 Km. away from Deesa railway station. Similarly Kanodar also has no railway station but it is only 3 Km. away from Umardasbi railway station. Tharad is also not connected by railway for which the rail head is Deesa which is 70 Km. away. All the towns are connected by bus routes. There is no navigable river or canal in the district, likewise there is no sea port within a distance of 50 Kms from any of the towns in the district.

Note on Statement III

This statement gives details of town finance. In this district one town has a municipality, 2 towns have Nagar Panchayats and 5 towns have Gram Panchayats. The following table shows the per capita receipt and expenditure by size class of town

TABLE No. 2

Per capita receipt and expenditure by size class of towns

Size Class of Town	Number of Towns	Per Capita						
		Receipt (Rs.)			Expenditure (Rs.)			
		Total Receipt	Receipt through taxes	Receipt from all other sources	Total expen-diture	Expenditure on public health and conveniences	Expenditure on public instituions	Expenditure on all other aspects
I								
100,000 and over	..	..	..	..	..	..	..	..
II								
50,000 to 99,999	..	..	..	..	..	..	..	..
III								
20,000 to 49,999	2	35.09	19.65	15.44	34.94	9.18	4.17	21.59
IV								
10,000 to 19,999	1	19.01	11.57	7.44	20.45	7.79	0.92	11.74
V								
5,000 to 9,999	5	10.25	4.04	6.21	11.95	2.99	2.37	6.59
VI								
Below 5,000	..	..	..	..	..	..	..	..

It would be seen from the statement that the per capita receipt is highest (Rs. 35.09) in towns with a population range of 20,000 to 49,999. Whereas in the rest of the two population size groups i. e 10,000 to 19,999 and 5,000 to 9,999, the per capita receipt is considerably lower being only 19.01 in the former and Rs. 10.25 in the latter. Similar trend can be seen in the receipt through taxes which diminishes *pari pasu* with the decrease in the population size of towns. The receipt from other sources also show a similar trend

The per capita expenditure in towns in the population range of 20,000 to 49,999 is Rs. 34.94 which is considerably greater than the two remaining size groups. It is only Rs. 20.45 in the towns in the population range of 10,000 to 19,999 and only Rs 11.95 in those in the range of 5,000 to 9,999. The expenditure towards public health and conveniences also diminishes *pari pasu* with the decrease in the population size being lowest (Rs. 2 99) in the towns with a population range of 5,000 to 9,999. The per capita expenditure on public institutions is considerably low in all the towns. It is only Rs. 4.17 in those in the population range of 20,000 to 49,999 followed by towns in the range of 5,000 to 9,999 being Rs.2.37 whereas it

is lowest (Rs.0.92) in those in the range of 10,000 to 19,999. The expenditure on other items also diminishes *pari pasu* with the decrease in population size.

Note on Statements IV

Statement IV shows the civic and other amenities available in the town. The following abbreviations are used in the Statement.

Column 3

Road Length	Abbreviation
1. Pucca Road	PR
2. Kutcha Road	KR

Column 4

System of sewerage/drainage

1. Sewer	S
2. Open Surface Drainage	OSD
3. Kutcha Drainage	KD
4. Cess Pool	CS
5. Pit System (or soak pits)	PT

Column 8

Method of disposal of night soil

1. Head Load	HL
2. Baskets	B
3. Wheel Barrows	WB
4. Septic Tank latrines	ST
5. Sewerage	S
6. Soak Pits or Leaching Pits	PT
7. Tractor, Trailor, Trolleys or Night Soil Tankers	T

Column 9

Source of protected water supply

1. Tap Water	T
2. Tube Well	TW
3. Well Water	W
4. Tank Water	Tk
5. River	R
6. Fountain	F
7. Canal	C
8. Others	O

Not a single town in the district has underground sewerage. Five towns viz., Deesa, Kanodar, Palanpur, Tharad and Varahi have open surface drainage facilities, whereas remaining three towns Bhabhar Nava, Juna Deesa and Radhanpur have soak pits for disposal of waste water. The modern drainage system has not found its way in many towns of the district. Majority of the towns have large number of service latrines. Though a few towns have water borne latrines, the service type latrines outnumber water borne latrines considerably in all the towns. In Palanpur which is the district headquarters there are 2000 service latrines as against 256 water borne latrines. Radhanpur, another important town of the district has also 1124 service latrines against only 140 water borne latrines. In Deesa also there are 519 service latrines against only 44 water borne latrines. Thus the progress regarding conversion of service latrines into water borne ones is rather low.

Night soil is transported by head load in three towns whereas one town has wheel barrows and a tractor trailor or night soil tankers to transport the same. Two towns have tractor trailors only. Protected water supply is now available in all the towns, except Juna Deesa which is devoid of this facility. Main source of water supply are tube-wells, tanks, tapwater and open surface wells.

Only three towns in the district have fire fighting services. The number of electricity connections for domestic, industrial, commercial, road lighting and other categories are given in the statement. It would be seen from the statement that the industrial connections are negligible in most of the towns. Only Palanpur has 209 industrial power connections and Deesa has 123 power connections. This indicates lack of industrial development in the district.

Details regarding domestic, commercial, industrial and other connections are given in the statement. The following definitions have been applied for each of the terms used ;

1. **Domestic**

(*i*) *Heat and Power*

Service to a house hold:supply to cooking ranges, refrigerators, air conditioners, etc., used in the household.

(*ii*) *Lights and Fans*

Service to a house which needs only lighting and fan connections.

2. **Commercial**

(*a*) *Heat and Power*

The same as 1(i) except that the use is for commercial purpose i. e. shops, restaurants, etc.

(*b*) *Lights and Fans*

Same as 1(ii) above except that the use is for commercial purposes i. e. shops, restaurants, etc.

3. **Industrial**

Power service to any installation at

(*i*) *Low and medium voltage*

Upto 100 HP load for use in establishments such as flour mills, oil mills, ice factories, etc.

(*ii*) *High voltage*

Connections given for industrial purpose at a voltage of 11 KV and above.

4. **Street lighting**

Power service given for providing light in the streets of village or town.

5. **Others**

(*i*) *Irrigation and Agricultural dewatering*

Power given to farmers for pumping water for agricultural purpose.

(*ii*) *Public water supply and sewerage pumping*

Power service given for pumping and/or preparation of potable water supply in villages/towns and for pumping sewerage in the villages or towns.

Note on Statement V

The statement gives details, relating to medical educational, recreational and other cultural facilities in the town. In the case of medical institutions only Government, Semi-Government and charitable institutions have been covered. The abbreviations used in the statement to denote the various types of medical and educational institutions are explained below:—

Column 3 :

Type of medical institutions	Abbreviation
1 Hospital	H
2 Dispensary	D
3 T. B. Clinic	TBC
4 Health Centre	HC
5 Nursing Home	NH
6 Maternity Centre	M
7 Child Walfare Centre	CW
8 Family Planning Centre	FC
9 Other Medical Institutians	O

Column 5 :

Type of College	Abbreviation
1 Arts College only	A
2 Science College only	S
3 Commerce College only	C
4 Arts & Science College only	AS
5 Combined Arts, Science and Commerce College	ASC
6 Arts & Commerce College only	AC
7 Law College	L
8 Law & Education College	LE

There is no town without one or the other type of medical focility. Hospital facilities are available in 3 towns. 2 towns have maternity centres; no town has tuberculosis clinic where as seven towns have family planning centres. The following table gives particulars of the number of beds available in each town.

TABLE No. 3
Medical Facilities

Sl. No	Name of Town	Number of beds in medical institutions	Number of beds par 1000 population
1	Bhabhar Nava	16	2.75
2	Deesa	47	1.66
3	Juna Deesa	4	0.66
4	Kanodar	..	..
5	Palanpur	180	4.27
6	Radhanpur	25	1.36
7	Tharad	17	2.03
8	Varahi	10	1.88
	Total	299	2.50

It would be seen from the Table No. 3 that Palanpur which is the headquarter of the district has the highest number of beds in the medical institutions, being 180. It is considerably low being 4 in Juna Deesa and 47 in Deesa. Kanodar town has no such amenity. The number of beds per 1000 population is also the highest at the district headquarter, Palanpur, being 4.27 followed by Bhabhar Nava 2.75 and

Tharad with 2.03. In the rest of the towns it is less than 2 per 1000 population.

No towns of the district except Palanpur and Deesa have college facilities. No town of the district has a medical or an engineering college. None of the towns in the district has a polytechnic. Palanpur has two recognised shorthand, typewriting and vocational training institutes while Radhanpur has only one. None of the other towns has such facilities.

TABLE No. 4

Secondary and Primary schools per 1000 population

Sl. No.	Name of Town	Number per 1000 population	
		Secondry school	Primary School
1	Bhabhar Nava	0.172	0.172
2	Deesa	0.106	0.106
3	Juna Deesa	0.166	0.332
4	Kanodar	0.190	0.379
5	Palanpur	0.095	0.309
6	Radhanpur	0.054	0.327
7	Tharad	0.120	0.239
8	Varahi	0.188	0.377
	Average	0.109	0.259

The average of primary school per 1000 population in the towns of the district comes to 0.259. Five towns are above this average whereas the rest of the towns fall below. This average of secondary schools per 1000 population is 0.109. Five towns are above this average whereas the rest are below this average.

None of the towns in the district has a stadium or an auditoria or a drama hall. Four towns out of 8 have cinema facilities while public libraries are found in all the towns of the district.

Note on Statement VI

All the towns in the district except Juna Deesa have banking facilities. Agricultural credit societies are found in all the towns. Six towns of the district have non-agricultural credit societies also.

The district is industrially backward. Only traditional commodities are manufactured in these towns. Leather shoes, cloth, bidis etc. are the important commodities manufactured in the towns. Some of the other commodities manufactured are machinery spare parts, wooden and iron furniture, bullock carts, *papad*, *vadi*, etc. Generally agricultural products are exported from these towns. The important commodities exported are bajri, potatoes, cotton, green gram and other food grains. The agricultural products of the surrounding areas are collected in these towns by the traders and exported to various places The important commodities imported in the towns are commodities of every day use viz. sugar, oil, kerosene, cloth etc. As some of the areas of the district are known for potato growing, potato seeds are important items of import in Deesa and Juna Deesa towns.

It would be seen from the above data that the towns of the district are backward producing only traditional items which are in demand in surrounding areas. They mostly deal in the agricultural commodities produced in the surrounding villages. The town economy heavily depends on agricultural commodities.

Notes and explanations on Village Directory

A brief outline on each of the statement of the Town Directory has been given in the earlier pages. The handbook also incorporates besides the town directory, villagewise particulars regarding different types of amenities and land use data for 1969 for each of the villages in the district in the village Directory section of the Handbook. In Banas Kantha district there are 1,359 villages distributed in 11 talukas. The following is the distribution of the villages in the various talukas of the district.

Sl.No.	Name of Taluka	Number of villages
(1)	Palanpur	176
(2)	Deesa	145
(3)	Vadgam	110
(4)	Kankrej	105
(5)	Radhanpur	54
(6)	Santalpur	74
(7)	Deodar	123
(8)	Vav	121
(9)	Tharad	134
(10)	Dhanera	131
(11)	Danta	186
	Total	1359

Nine talukas cover more than 100 villages each whereas the remaining two talukas have less than 100 villages each. Danta taluka has the largest number of villages with 186 whereas Radhanpur has the least number of villages with only 54.

The following abbreviations have been used in the Village Directory section of the Handbook for the terms listed in Col. 2 of the Statement below.

Column Number	Item	Abbreviation
4	Primary School	Pr.S
	Secondary School	Sec.S
	College	C
	Industrial School	IS
	Training School	Tr.S
	Other Educational Institutions	OS
5	Hospital	H
	Maternity Home/Centre	M
	Child Welfare Centre	CW
	Health Centre	HC
	Dispensary	D
	Family Planning Centre	FC
6	Electricity for any purpose	E
	Electricity for agricultural purpose only	E(Ag)
7	Tap Water	T
	Well	W
	Tank	Tk
	Tube Well	TW
	River	R
	Fountain	F
	Canal	C
	Other	O
	Not available	N.A.
8	Pucca Road	PR
	Kutcha Road	KR
	Railway Station	T
	Navigable River	Ng(R)
	Navigation Canal	Ng(C)
	Bus facility	
	Whole Year	WY
	Fair Season	FS
9	Post Office	PO
	Telegraph Office	TO
	Post & Telegraph Office	PTO
	Telephone	Phone
12	Goverment Canal	C
	Private Canal	C
	Tube Wells	TW
	Other Wells	W
	Tank	Tk
	River	R
	Waterfall	WF
	Other Sources	O

(a) Taluka abstract of amenities

A talukawise abstract of the educational, medical and other amenities available at the villages is given in an Appendix to the Village Directory. It can be seen from the Abstract that 1254 villages have primary school facilities. There are thus only 105 villages without primary schools of which 9 are deserted villages. The details of villages without a primary school are as follows.

Sl. No.	Name of Taluka	Number of villages without primary school	No. of deserted villages
(1)	Palanpur	13	2
(2)	Deesa	10	1
(3)	Vadgam	4	..
(4)	Kankrej	7	..
(5)	Radhanpur	2	..
(6)	Santalpur	6	1
(7)	Deodar	4	..
(8)	Vav	9	..
(9)	Tharad	3	..
(10)	Dhanera	2	1
(11)	Danta	45	4
	Total	105	9

It would be seen from the abstract that 92.98 per cent of the villages have primary school facility. Usually there is one school per village except in a few big size villages where the number is more than one. Danta taluka has the largest number of villages (45) without primary schools. In the rest of the talukas the number varies from a minimum of 2 to 13.

Only 33 villages or 2.44 per cent of the total villages of the district have secondary schools and 26 or 1.93 per cent of the total have other educational institutions.

It can be seen that only 38 villages or 2.81 per cent have dispensaries. Only 8 villages have the facility of hospitals and 12 villages have maternity homes. Only 4 villages have child welfare centres. 20 villages have primary health centres. (including sub-centres) and 37 villages have family planning centres. Thus only a limited number of villages in the district have medical facilities.

Only 110 or 8.15 per cent of the total villages of the district are electrified. In Palanpur taluka 29 villages are electrified. It is followed by Vadgam taluka having 22 villages electrified and Deesa with 19 villages electrified. In the rest of the talukas this number is less than 10. Only one village each is electrified in Santalpur and Vav talukas.

Ordinary surface wells are the main source of drinking water facility. Only 48 villages or 3.56 per cent of the total have tap water supply. Other sources of water supply include tube wells (83 villages), tanks (683 villages) and rivers (169 villages). It can be seen that significant number of villages use tank water for drinking purposes.

Only 270 villages or 20.0 per cent of the total are connected with pucca road. 286 villages or 21.19 per cent have post offices, and only 19 villages have both post and telegraph offices. 17 villages in the district have telephones.

(b) Bus facilities

The details of villages connected by bus services have been incorporated in the village directory. Bus facility is considered to be available at the village if a bus stop is available within one mile from the village.

It would be seen from the following figures that only 268 or 19.84 per cent of the total villages in the district are connected by bus services throughout the year. There are 311 villages (23.02 per cent of the total) which have this amenity only during the fair season. There is a significant number of villages (771 villages or 57.11 per cent) which do not enjoy this amenity even during the fair season. The following figures give the talukawise break-up of availability of this amenity.

Villages connected by Bus services

	Name of Taluka/ Mahal	Total Number of inhabited village	Number of villages having bus facilities for the whole year	Number of villages having bus facilities during fair season only	Nmuber of villages without bus facilities
	1	2	3	4	5
1	Palanpur	174(100)	52(29.88)	61(35.06)	61(35.06)
2	Vadgam	110(100)	26(23.64)	61(55.45)	23(20.91)
3	Deesa	144(100)	79(54.86)	4(2.78)	61(42.36)
4	Kankrej	105(100)	17(16.19)	39(37.14)	49(46.67)
5	Radhanpur	54(100)	10(18.52)	12(22.22)	32(59.26)
6	Santalpur	73(100)	9(12.33)	14(19.18)	50(68.49)
7	Deodar	123(100)	2(1.63)	3(2.44)	118(95.93)
8	Vav	121(100)	16(13.22)	30(24.79)	75(61.99)
9	Tharad	134(100)	9(6.72)	4(2.98)	121(90.30)
10	Dhanera	130(100)	18(13.85)	23(17.69)	89(68.46)
11	Danta	182(100)	30(16.48)	60(32.97)	92(50.55)
	Total *	1350(100)	268(19.85)	311(23.04)	771(57.11)

* 9 Uninhabited villages are not included

(Figures in brackets indicate percentage of total villages in each taluka)

It would be seen that the percentage of villages connected by bus services throughout the year varies from a minimum of 1.63 per cent in Deodar taluka to a maximum of 54.86 per cent in Deesa taluka. Only three talukas viz. Palanpur (29.88 per cent), Vadgam (23.64 per cent) and Deesa (54.86 per cent) are above the district average while the remaining talukas fall below it.

It would be seen that the percentage of villages having bus facilities only during the fair season varies from a minimum of 2.44 per cent in Deodar taluka to a maximum of 55.45 per cent in Vadgam taluka. Five talukas viz., Palanpur (35.06 per cent), Vadgam (55.45 per cent), Kankrej (37.14 per cent), Vav (24.79 per cent) and Danta (32.97 per cent) are above the district average whereas the rest fall below it.

A significant number of villages in this district are devoid of this facility even during fair season. In Deodar taluka 118 villages which form 95.93 per cent of the total are devoid of bus facilities. In Tharad taluka 121 or 90.30 per cent of the villages are without bus facilities. In all there are 7 talukas at which more than 50 per cent of the villages are lacking in this facility.

(c) Distribution of villages by area

The distribution of villages by their areas is given in the following table in 8 size groups.

TABLE No. 5

Distribution of the villages by their areas in acres

Sl. No.	Area in Acres	Number of villages
1	2	3
1	50 acres or less	...
2	51–100	5 (0.37)
3	101–200	15 (1.11)
4	201–500	108 (8.01)
5	501–1,000	235 (17.43)
6	1,001–2,000	420 (31.17)
7	2,001–5,000	472 (35.01)
8	5,001 acres and above	93 (6.90)
	Total villages	1,348 @ (1000)

@ Total number of villages in the district are 1359 of which 11 villages whose area is amalgamated with other villages are not included.

Figures in brackets indicate percentage.

Largest number of villages fall in the area size group 2001 to 5000 acres being 35.01 per cent of the total. It is closely followed by the size group 1001 to 2000 acres having 420 villages or 31.17 per cent of the total. 17.43 per cent fall in the area size 501 to 1000 acres. In rest of the groups the percentage is less than 10.

(d) Distribution of villages by educational amenities

Table No. 6 below shows the distribution of villages having educational amenities by distance from the nearest town.

TABLE No. 6

Distribution of villages having educational amenities by distance from the nearest town.

Sr. No.	Distance from the nearest town	Number of villages	Number of villages having				
			Primary school	Middle school	Higher secondary school	College	Others
1	5 km. or less	65	60(92.31)	..	2(3.08)	..	3(4.61)
2	6 — 10 km.	123	120(97.56)	..	1(0.81)	..	1(0.81)
3	11 — 15 km.	170	165(97.06)	..	5(2.94)	..	7(4.12)
4	16 — 25 km.	313	298(95.21)	..	9(2.88)	..	4(1.28)
5	26 — 50 km.	515	478(92.82)	..	14(2.72)	..	9(1.75)
6	51 — 100 km.	164	133(81.10)	..	2(1.22)	..	2(1.22)
7	101 — 200 km.	..	..	..	..	..	..
8	201 km. and above	..	..	..	..	..	..
		1350 @	1254(92.89)	..	33(2.44)	..	26(1.93)

@ 9 **Uninhabited villages are not included**

(Figures in brackets indicate percentage to total number of villages in each distance group)

It would be seen that 1254 or 92.89 per cent of the villages have primary schools Their distribution by distance from the nearest town given above shows that this percentage is 92.31 per cent for those within 5 km. whereas 97.56 per cent for those between 6 to 10 km. It is closely followed by the subsequent group of 11 to 15 km. It thereafter declines *pari passu* with the increase in distance from the nearest town.

(e) Medical facilities

Distribution of medical institutions per 100 sq. km. is given in the following table

TABLE No. 7

Medical facility per 100 sq. km.

Sl. No.	Name of Taluka	Total area (in sq km.)	Number of medical institutions of any kind per 100 sq. km.
1	Palanpur	1,471	1.63
2	Vadgam	565	2.65
3	Deesa	1,481	0.54
4	Kankrej	822	1.95
5	Radhanpur	596	0.34
6	Santalpur	1,352	0.37
7	Deodar	1,012	0.69
8	Vav	1,701	0.82
9	Tharad	1,358	0.22
10	Dhanera	1,190	0.84
11	Danta	857	1.75

It can be seen that Vadgam taluka stands first in the district in respect of medical institutions per 100 sq.km being 2.65. It is followed by Kankrej (1.95) Danta (1.75) and Palanpur (1 63). In the rest of talukas it is less than 1 being minimum (0.22) in Tharad taluka.

(f) Electricity

Only 110 villages have electricity. The distribution of these villages by their distance from the nearest town is as under :–

TABLE No. 8

Distribution of villages with electricity and distance from the nearest town.

Sl. No.	Distance from the nearest town	Total number of villages	Number of villages with electric power supply
1	2	3	4
1	5 km. or less	65	14(21.54)
2	6 — 10 km.	123	16(13.01)
3	11 — 15 km.	170	21(12.35)
4	16 — 25 km.	313	34(10.86)
5	26 — 50 km.	515	24(4.66)
6	51 — 100 km.	164	1(0.61)
7	101 — 200 km.	..	..
8	201 km. and above	..	..
		1350@	110(8.15)

@ 9 uninhabited villages are not included

(Figures in brackets indicate percentage to total number of villages in each distance group)

Only 8.15 per cent of the villages are electrified in the district. The proportion of electrified villages within a distance of 25 km. from the nearest town is higher than this district average whereas it is much less in the villages beyond 25 km. It can be seen that proportion of electrified villages diminishes *pari passu* with the increase in distance from the nearest town.

(g) Communications

The following table gives the distribution of villages having different type of communication facilities by distance from the nearest town.

TABLE No. 9

Distribution of villages with different communication facilities and distance from the nearest town

Sl. No.	Distance from the nearest town	Total No. of villages	Number of villages connected by					
			Pucca Road	Kutcha Road	Pucca road and river	Pucca road and rail	Kutcha road and rail	Others
1	2	3	4	5	6	7	8	9
1	5 km. or less	65	27(41.54)	29(44.62)	..	5.(7.69)	3(4.62)	..
2	6 — 10 km.	123	30(24.39)	80(65.04)	..	9(7.32)	4(3.25)	..
3	11 — 15 km.	170	27(15.88)	135(79.41)	..	6(3.53)	2(1.18)	..
4	16 — 25 km.	313	52(16.61)	246(78.59)	..	9(2.88)	6(1.92)	..
5	26 — 50 km.	515	69(13.40)	431(83.69)	..	9(1.74)	6(1.17)	..
6	51 — 100 km.	164	27(16.46)	130(79.2 7)	..	..	..	..
7	101 — 200 km.	..	..	..	..	..	..	..
8	201 km. and above	..	..	..	..	..	..	..
	Total	1350 @	232(17.19)	1051(77.85)	..	38(2.81)	21(1.56)	..

@ 9 uninhabited villages are not included

(Figures in brackets indicate percentage of total number of villages in each distance groups)

Only 17.19 per cent of the villages have pucca road facility. Villages within 10 km. from the nearest town have higher proportion of villages with this facility as compared to the district average. The proportion of villages connected with pucca road diminishes significantly with the increase in distance from the nearest town in first three size groups (i.e. upto 15 km.). Thereafter there is no definite trend. The trend is almost reverse for kutcha road increasing rapidly in first three size groups and thereafter showing less variation. The facility of pucca road and rail and kutcha road and rail diminishes *pari passu* with the increase in distance from the nearest town.

(h) Number of Post Offices

The following table gives the distribution of post offices per 100 sq.km.

TABLE No. 10

Nnmber of Post Offices per 100 sq. km.

Sl. No.	Name of taluka	Total area in sq. km.	Number of post offices per 100 sq. km.
1	Palanpur	1,471	3.60
2	Vadgam	565	6.37
3	Deesa	1,481	2.16
4	Kankrej	822	3.41
5	Radhanpur	596	1.85
6	Santalpur	1,352	1.04
7	Deodar	1,012	2.27
8	Vav	1,701	1.65
9	Tharad	1,358	1.33
10	Dhanera	1,190	2.10
11	Danta	857	2.10

Vadgam taluka has the highest number of post offices per 100 sq. km. (being 6.37) as compared to rest of the talukas. This proporation is only 3.60 for Palanpur taluka, followed by Kankrej with 3.41, Deodar with 2.27, Deesa with 2.16 and Dhanera and Danta with 2.10. In rest of the talukas it is less than 2.

(i) Staple food

Bajri, jowar and wheat constitute the staple food of the District.

Distribution of villages by staple food

Sl. No.	Name of taluka	No. of villages reporting staple food: Bajri	Jowar	Wheat	Rice	Maize	Kodra
1	2	3	4	5	6	7	8
1	Radhanpur	54	42	48	..	..	..
2	Palanpur	171	120	154	11	48	..
3	Santalpur	72	36	54	1	..	..
4	Vadgam	107	90	104	28	17	..
5	Kankrej	105	76	80	..	..	..
6	Tharad	134	112	36	..	..	..
7	Deodar	123	84	88	..	..	..
8	Danta	40	29	159	6	177	1
9	Vav	121	38	25	1	..	..
10	Deesa	145	134	132	2	..	..
11	Dhanera	130	124	128	..	5	..

The principal staple food of the district is Bajri and Jowar. Wheat is also used as a staple food in 9 talukas of the district. Maize in used as a staple food in Danta taluka only.

(j) Land Use

The following table gives the percentage of average cultivable waste per village to average cultivated land per village by distance from the nearest town.

The cultivable waste land includes pastures and grazing land and area under miscellaneous trees and groves but does not include orchards.

TABLE No. 11

Percentage of average cultivable waste per village to average cultivated land per village by distance group from the nearest town

Sl. No.	Distance from the nearest town	No. of villages	Total cultivated land (in acres)	Average cultivated land per village (in acres)	Total cultivable waste (in acres)	Average cultivable waste per village (in acres)	Percentage of average cultivable waste per village to average cultivated land per village
1	2	3	4	5	6	7	8
1	5 km. or less	65	84,506	1300.1	10,337	159.10	12.23
2	6 — 10 km.	123	208,715	1696.9	28,367	230.6	13.59
3	11 — 15 km.	170	325,769	1916.3	42,792	251.7	13.13
4	16 — 25 km.	313	575,289	1838.0	79,157	252.9	13.76
5	26 — 50 km.	515	883,476	1715.5	116,715	226.6	13.21
6	51 — 100 km.	164	90,875	554.1	14,599	89.0	16.06
7	101 — 200 km.	..	..	..	..	..	..
8	201 and above	..	..	..	..	..	..
	Total	1350	2,168,630	1608.9	291,967	216.5	13.46
	uninhabited villages	9	3,398		348		
		1359	2,172,028		292,315		

It would be seen from the table that average cultivated land per village varies from 1300 acres to 1916 acres in villages in different ranges upto 50 km. It is only 554 acres in villages beyond 50 km. The average cultivable waste land per village varies from a minimum of 159 acres (in those below 5 km.) to 252 acres (in group 16 to 25 km.) in different ranges upto 50 km. It is only 89 acres for villages beyond 50 km. from the nearest town. There is not much variation in the percentage of waste land to cultivated land in the villages in different distance ranges upto 50 km. (varying from 12.23 to 13.76 per cent). It is higher in the villages beyond 50 km. than the rest of the groups being 16.06 per cent.

TOWN DIRECTORY

TOWN DIRECTORY

STATEMENT I

Status, Growth History and Functional Category of Towns

Sl. No.	Name of Town	Location Code No.	Name of Taluka	Civic Administration Status in 1970	Population of the Town at the Censuses of								Functional Category	
					1901	1911	1921	1931	1941	1951	1961	1971	(1961 Census)	(1971 Census)
1	2	3	4	5	6	7	8	9	10	11	12	13	14	15
1	Bhabhar Nava	8/VII	Deodar	P	*	*	*	*	*	*	*	5,827	*	Commerce-*cum*-Primary activities
2	Deesa	8/III	Deesa	P	11,047	7,117	7,218	9,019	5,638	10,646	18,891	28,324	Service-*cum*-Industry-*cum*-Commerce	Commerce-*cum*-Industry-*cum*-Services
3	Juna Deesa	8/IV	Deesa	P	*	*	*	*	*	*	*	6,022	*	Primary activities
4	Kanodar	8/II	Palanpur	P	*	*	*	*	*	*	*	5,275	*	Industry
5	Palanpur	8/I	Palanpur	M	17,799	17,221	17,843	20,347	21,643	22,629	29,139	42,114	Services	Services-*cum*-Industry
6	Radhanpur	8/V	Radhanpur	P	11,879	11,567	9,902	11,225	11,959	11,970	15,058	18,360	Services-*cum*-Primary activities-*cum*-Commerce	Services-*cum*-Commerce-*cum*-Primary activities
7	Tharad	8/VIII	Tharad	P	*	*	*	*	*	6,584	7,566	8,361	Primary activities *cum*-Services-*cum*-Industry	Commerce-*cum*-Services-*cum*-Primary activities
8	Varahi	8/VI	Santalpur	P	*	*	*	*	*	*	*	5,306	*	Primary activities -*cum*-Commerce

* Not classified as Town during relevant Census.

TOWN DIRECTORY

STATEMENT II

Physical Aspects And Location of Towns, 1969

Sl. No.	Name of Town	Physical Aspects: Altitude (in metres)	Annual rainfall (in mm.)	Temperature (in centigrade): Maximum	Temperature (in centigrade): Minimum	Name of and Road distance (Km.) from: Nearest City with population of 1 lakh or more	State H.Q.	District H.Q.	Sub-Divisional H.Q./ Taluka H.Q.	Railway station	Bus Route	Navigable river/ canal (if within 10 Km.)	Sea Port (if within 50 Km.)
1	2	3	4	5	6	7	8	9	10	11	12	13	14
1	Bhabhar Nava	39.0	152.0	*42.2	*10.7	Ahmadabad 191.0	Gandhinagar 244.0	Palanpur 80.0	Radhanpur/ 25.0 Deodar 17.0	Bhabhar (0)	Bhabhar Nava (0)	..	..
2	Deesa	136.0	575.2	44.8	5.4	Ahmadabad 168.0	Gandhinagar 191.0	Palanpur 29.0	Palanpur/ 29.0 Deesa (0)	Deesa (0)	Dessa (0)	..	..
3	Juna Deesa	120.0	282.2	†44.8	†5.4	Ahmadabad 171.0	Gandhinagar 197.0	Palanpur 32.0	Palanpur/ 32.0 Deesa 3.0	Deesa 5.0	Juna Deesa (0)	..	..
4	Kanodar	185.0	251.0	45.0	9.0	Ahmadabad 130.0	Gandhinagar 142.83	Palanpur 13.0	Palanpur/ 13.0 Palanpur 13.0	Umer-deshi 3.0	Kanodar (0)	..	..
5	Palanpur	222.0	250.2	39.0	12.0	Ahmadabad 133.0	Gandhinagar 155.0	Palanpur (0)	Palanpur/ (0) Palanpur/ (0)	Palanpur (0)	Palanpur (0)	..	..
6	Radhanpur	19.5	162.0	42.2	10.7	Ahmadabad 161.0	Gandhinagar 195.0	Palanpur 112.0	Radhanpur/ (0) Radhanpur (0)	Radhanpur (0)	Radhanpur (0)	..	..
7	Tharad	53.0	87.1	†44.8	†5.4	Ahmadabad 236.0	Gandhinagar 261.0	Palanpur 97.0	Tharad/ (0) Tharad (0)	Deesa 70.0	Tharad (0)	..	..
8	Varahi	35.0	135.6	*42.2	*10.7	Ahmadabad 177.0	Gandhinagar 220.0	Palanpur 128.0	Radhanpur/ 18.0 Varahi (0)	Varahi (0)	Varahi (0)	..	..

Note :-

Rainfall and temperature data for Deesa have been obtained from the Director General of Observatories, Meteorological Department, Government of India. For the rest of the towns the data have been obtained locally.

* As the temperature figures for Bhabhar Nava and Varahi towns are not available the temperature figures of Radhanpur which is the nearest town have been adopted.

† Similarly, the temperature figures for Juna Deesa and Tharad not being available, those of Deesa have been adopted for these towns.

TOWN DIRECTORY

STATEMENT III

Civic Finance, 1968-69

Sl. No.	Name of Town	Receipt (Rs. '00)							Expenditure (Rs. '00)						
		Receipt through taxes, etc.	Revenue derived from municipal properties and powers apart from taxation	Government grant	Loan	Advance	Other Sources	Total Receipt	General Administration	Public safety	Public health and conveniences	Public work	Public Institution	Others	Total expenditure
1	2	3	4	5	6	7	8	9	10	11	12	13	14	15	
1	Bhabhar Nava	713	...	382	...	..	1,282	2,377	68	..	688	42	720	1,189	2,707
2	Deesa	5,786	710	1,476	..	1,193	584	9,749	1,991	83	1,579	1,499	1,712	2,801	9,665
3	Juna Deesa	98	..	127	...	..	8	233	76	...	10	110	1	1	198
4	Kanodar	55	18	21	..	13	14	121	15	..	...	63	..	49	127
5	Palanpur	8,051	2,795	1,156	3	2,884	77	14,966	2,342	666	4,709	1,497	1,224	4,512	14,950
6	Radhanpur	2,125	207	474	...	208	477	3,491	940	258	1,430	232	168	727	3,755
7	Tharad	199	12	..	...	..	2	213	50	2	99	252	3	30	436
8	Varahi	187	..	12	...	..	12	211	78	...	123	7	5	1	214

TOWN DIRECTORY

STATEMENT IV

Civic and other Amenities, 1969

Sl. No.	Name of Town	Road length (in Km.)	System of Sewerage/ drainage	No. of Latrines			Method of disposal of night soil	Protected Water supply		Fire fighting service	Electrification (Number of connections)				
				Water borne	Service	Others		Source	Capacity (Litres)		Domestic	Industrial	Commercial	Road lighting (points)	Others
1	2	3	4	5	6	7	8	9	10	11	12	13	14	15	16
1	Bhabhar Nava	KR(1.00)	PT	1	20	30	HL	TW	77,300 per hour	..	26	..	20	52	6
2	Deesa	PR(24.01) KR(4.20)	OSD	45	519	..	T	T	227,300	Yes	2,087	123	580	1,750	64
3	Juna Deesa	PR(1.00)	PT	7	..	...	..	...	..	..	358	8	26	125	8
4	Kanodar	PR(1.00) KR(2.00)	OSD	...	15	..	HL	T	16,400	..	439	19	14	152	27
5	Palanpur	PR(13.87) KR(29.98)	OSD	256	2,000	..	WB/T	W	1,636,500	Yes	34	209	1,363	2,200	4,089
6	Radhanpur	PR(7.00) KR(12.00)	PT/CS	144	1,124	..	T	T	45,500 per hour	Yes	1,386	36	382	517	3
7	Tharad	PR(4.00)	OSD	4	...	..	ST	TW	136,400 per hour	..	73	..	6	275	..
8	Varahi	KR(1.90)	OSD	...	117	...	HL	TW	90,900 per hour	...	..	..	..	..	..

TOWN DIRECTORY

STATEMENT V

Medical, Educational, Recreational and Cultural Facilities in towns, 1969

Sl. No.	Name of Town	Medical Facilities: Hospitals/ Dispensaries/ T. B. Clinics/ Health Centres/ Nursing Home etc.	Medical Facilities: Beds in medical Institutions noted in Col. 3	Educational Facilities: Arts/ Science/ Commerce Colleges etc.	Educational Facilities: Medical Colleges	Educational Facilities: Engineering Colleges	Educational Facilities: Polytechnics	Educational Facilities: Recognised Shorthand typewriting & other vocational training institutes	Educational Facilities: Higher secondary or Secondary schools	Educational Facilities: Junior secondary/ Middle schools	Educational Facilities: Primary schools	Recreational and Cultural Facilities: Others	Recreational and Cultural Facilities: Stadia	Recreational and Cultural Facilities: Cinemas	Recreational and Cultural Facilities: Auditoria/ Drama Halls	Recreational and Cultural Facilities: Public libraries including reading rooms
1	2	3	4	5	6	7	8	9	10	11	12	13	14	15	16	17
1	Bhabhar Nava	D (3) HC (1) NH (1) FC (1)	10 6	..	..	..	...	..	1	..	1	2	..	..	..	1
2	Deesa	H (1) D (4)	32 15	AC(1)	..	...	...	..	3	..	3	4	..	1	..	2
3	Juna Deesa	HC (1) NH (1) FC (1)	4	..	...	...	...	...	1	...	2	5	...	..	..	1
4	Kanodar	HC (1) M (1) FC (1)	12 3 ..	..	..	..	...	...	1	..	2	1	...	...	..	1
5	Palanpur	H (1) D (9) M (1) FC (1) O (1)	109 .. 20 .. 51	AS(1)	..	..	..	2	4	...	13	2	..	1	..	2
6	Radhanpur	H (1) D (1) HC (1) NH (1) FC (1)	8 .. 4 11 2	..	..	..	...	1	1	...	6	...	...	2	..	1
7	Tharad	HC (1) NH (1) FC (1)	6 11 ..	..	..	..	...	...	1	..	2	...	...	1	...	1
8	Varahi	HC (1) FC (1)	7 3	..	..	..	...	...	1	..	2	...	...	...	...	1

TOWN DIRECTORY

STATEMENT VI

Trade, Commerce, Industry and Banking, 1969

Sl. No.	Name of Town	Names of three most important Commodities imported			Names of three most important Commodities exported			Names of three most important Commodities Manufactured			No. of banks	No. of Agricultural credit societies	No. of non Agricultural credit societies	Remarks
		1st	2nd	3rd	1st	2nd	3rd	1st	2nd	3rd				
1	2	3	4	5	6	7	8	9	10	11	12	13	14	15
1	Bhabhar Nava	Cloth	Gur	Groundnut oil	Bajri	Green gram	Sesamum	Shoes	Papad	Vadi	2	1	1	--
2	Deesa	Potato seeds	Gur	Cloth	Potatoes	Printed cloth	Food grains	Leather shoes	Machinery spare parts (Brass)	Castor oil	4	2	3	..
3	Juna Deesa	Potato seeds	Cloth	Oil	Potatoes	Papad	Bullock carts	Leather shoes	Papad	Bullock carts	..	1	..	..
4	Kanodar	Cotton yarn	Sugar	Rice	Cloth	Wheat	Bajri	Cloth	..	..	2	1	..	..
5	Palanpur	Petro-leum *Products*	Cloth	Iron Products	Food-grains	Bidis	Soap	Bidis	Soap	Wooden and Iron furniture	6	1	11	..
6	Radhanpur	Sugar	Rice	Groundnut Oil	Wheat	Bajri	Cotton	Soap	..	..	5	1	7	..
7	Tharad	Sugar	Kero-sene	Gur	Bajri	Jowar	Green gram	Shoes	Papad	..	3	1	2	--
8	Varahi	Oil	Gur	Cloth	Cotton	Wool	Foodgrains	..	..	--	1	1	2	..

TOWN DIRECTORY

STATEMENT VII

Population by religion, 1971

Sl. No.	Name of Town	Buddhism		Christianity		Hinduism		Jainism		Islam		Sikhism		Other Religions and Persuations		Religion not stated	
		M	F	M	F	M	F	M	F	M	F	M	F	M	F	M	F
1	2	3	4	5	6	7	8	9	10	11	12	13	14	15	16	17	18
1	Bhabhar Nava	..	..	..	..	2,307	2,189	539	557	123	111	..	..	..	..	1	..
2	Deesa	2	1	23	18	11,555	10,457	1,171	1,052	2,016	1,992	5	2	10	16	2	2
3	Juna Deesa	..	..	1	2	1,868	1,810	370	433	739	798	..	..	..	..	..	1
4	Kanodar	..	..	2	1	979	924	22	19	1,654	1,674	..	..	..	..	..	..
5	Palanpur	..	..	66	54	15,255	13,869	1,433	1,501	4,991	4,877	15	9	1	1	25	17
6	Radhanpur	..	..	20	16	6,015	5,631	697	757	2,613	2,603	1	1	..	...	5	1
7	Tharad	..	..	2	2	2,551	2,133	1,075	1,213	731	648	6	..	..	..	..	..
8	Varahi	..	..	..	..	2,052	1,847	50	64	663	628	2	...	...	..	..	..

A P P E N D I X - I

List of Urban Areas As Per Location Code Numbers

Name of Taluka	Location code No.	Name of Urban Area	Location code No.
1	2	3	4
Palanpur	1	Palanpur	8/I
		Kanodar	8/II
Deesa	3	Deesa	8/III
		Juna Deesa	8/IV
Radhanpur	5	Radhanpur	8/V
Santalpur	6	Varahi	8/VI
Deodar	7	Bhabhar Nava	8/VII
Tharad	9	Tharad	8/VIII

VILLAGE DIRECTORY

TALUKA
PALANPUR

TALUKA : PALANPUR **VILLAGE**

Amenities and

Location Code No.	Name of village	Total area of the village (in Acres)	Amenities available within the village					
			Educational	Medical	Power supply	Drinking water	Communications	Post and Telegraph
1	2	3	4	5	6	7	8	9
1	Vaghoria	2,433	..	..	..	W	KR	..
2	Khara	1,215	Pr.S	..	..	W,Tk	FS,KR	..
3	Manpuria	1,325	Pr.S	..	..	W	KR	PO
4	Awala (Arniwada)	2,610	Pr.S	..	..	R	PR,KR	..
5	Vera	3,705	Pr.S	..	..	W	KR	..
6	Ghanta	2,266	Pr.S	..	..	W	KR	..
7	Kapasia	13,097	Pr.S	..	..	W,Tk	KR	..
8	Sonwadi	2,357	Pr.S	..	..	W,R	KR	..
9	Isvani	1,753	..	..	..	R	KR	..
10	Savania	1,074	Pr.S	..	..	W,Tk,R	KR	..
11	Khari	3,530	Pr.S	..	..	W,Tk	KR	..
12	Zaba	153	Pr.S	..	..	W	KR	..
13	Rabaria	941	Pr.S	..	..	W,Tk	KR	..
14	Dabheli	2,256	Pr.S	..	..	W,R	FS,KR	..
15	Gadhada	1,235	Pr.S	..	..	W	KR	..
16	Awal	3,651	Pr.S	..	..	W,R	KR	..
17	Juni Roh	750	Pr.S	..	..	W,R	KR	..
18	Amirgadh	2,270	Pr.S, Sec.S	HD,FC	E	W,Tk,R	WY,PR,KR,T	PO, Phone
19	Kakwada	794	Pr.S	..	..	W,R	KR	..
20	Kidotar	1,559	Pr.S	..	..	W,R	PR	..
21	Jorapura (Amirgadh)	273	Pr.S	..	..	W	WY,PR	..
22	Sarotra	1,696	Pr.S	..	..	W,Tk,R	WY,PR,KR,T	PO
23	Kalimati	410	Pr.S	..	..	W	WY,PR	..
24	Laxmipura (Amirgadh)	423	Pr.S	..	E	W	WY,PR	..
25	Balundra	968	Pr.S	..	..	W,R	WY,KR	..
26	Juni Sarotri	660	Pr.S	..	..	W,R	KR	..
27	Iqbalgadh	1,733	Pr.S	..	..	W,R	WY,PR,KR,T	PO,PTO
28	Deri	899	Pr.S	..	..	W,R	FS,KR	..
29	Umarkot	1,550	Pr.S	..	..	W	KR	..
30	Karaza	7,678	Pr.S	..	..	W,R	KR	..

DIRECTORY

Land Use

Staple Food	Land use (i. e., area under different types of land use in acres rounded to the nearest unit)					Nearest town & distance in Kilometre	Day or Days of the market/ Hat if any, held in the village	Remarks including any place of religious, historical or archaeological interest	Location Code No.
	Forest	Irrigated	Un-irrigated	Culturable waste (including gauchar aud groves)	Area not available for cultivation				
10	11	12	13	14	15	16	17	18	1
Bajri and Maize	..	T(13) W(13)	81	1,831	9	Palanpur-23	..	..	1
Bajri, Wheat and Maize	..	T(37) W(37)	644	496	37	Palanpur-22	..	..	2
Bajri, Wheat and Maize	..	T(92) W(92)	1,052	90	91	Palanpur-22	..	..	3
Bajri, Wheat and Maize	..	T(64) W(64)	1,542	919	85	Palanpur-46	..	..	4
Bajri and Maize	2,965	T(12) W(12)	659	38	31	Palanpur-32	..	..	5
Bajri and Maize	1,906	T(24) W(24)	283	26	27	Palanpur-35	..	..	6
Jowar, Wheat and Maize	10,643	T(26) W(26)	2,078	182	168	Palanpur-46	..	..	7
Bajri and Maize	1,665	T(15) W(15)	511	141	23	Palanpur-34	..	..	8
Bajri and Maize	987	T(28) W(28)	269	7	463	Palanpur-38	..	..	9
Bajri, Wheat and Maize	776	T(60) W(60)	93	8	136	Palanpur-38	..	..	10
Bajri, Wheat and Maize	2,696	T(131) W(131)	487	23	193	Palanpur-15	..	..	11
Bajri, Wheat and Maize	..	T(33) W(33)	91	22	7	Palanpur-47	..	..	12
Bajri, Jowar, Wheat and Maize	1	T(71) W(71)	607	87	175	Palanpur-31	..	..	13
Bajri, Jowar Wheat and Maize	1,603	T(78) W(78)	435	10	130	Palanpur-15	..	..	14
Bajri, Wheat and Maize	..	T(24) W(24)	979	212	21	Palanpur-50	..	..	15
Bajri and Wheat	3,307	T(27) W(27)	300	10	7	Palanpur-23	..	..	16
Bajri, Jowar, Wheat and Maize	..	T(64) W(64)	304	48	334	Palanpur-36	..	..	17
Bajri Jowar and Maize	..	T(172) W(172)	1,621	283	194	Palanpur-43	..	..	18
Bajri and Maize	..	T(48) W(48)	553	13	179	Palanpur-36	..	..	19
Bajri and Maize	..	T(132) W(132)	1,112	247	68	Palanpur-32	..	..	20
Bajri and Maize	..	T(28) W(28)	190	..	54	Palanpur-34	..	..	21
Bajri and Maize	..	T(128) W(128)	1,415	19	133	Palanpur-45	..	..	22
Bajri, Jowar and Wheat	..	T(84) W(84)	272	44	10	Palanpur-23	..	..	23
Bajri and Wheat	..	T(35) W(35)	257	106	26	Palanpur-33	..	..	24
Bajri and Maize	..	T(82) W(40) O(42)	590	45	251	Palanpur-30	..	..	25
Bajri, Jowar and Wheat	..	T(65) W(65)	339	65	191	Palanpur-25	..	..	26
Bajri and Wheat	..	T(200) W(200)	914	599	20	Palanpur-20	..	..	27
Bajri, Wheat and Maize	181	T(94) W(94)	393	52	178	Palanpur-24	..	..	28
Bajri, Jowar and Wheat	..	T(250) W(250)	1,182	13	105	Palanpur-24	..	..	29
Bajri and Wheat	..	T(32) W(32)	3,013	3,712	922	Palanpur-15	..	..	30

TALUKA : PALANPUR **VILLAGE**

Amenities and

Location Code No.	Name of village	Total area of the village (in Acres)	Amenities available within the village					
			Educational	Medical	Power supply	Drinking water	Communica-tions	Post and Telegraph
1	2	3	4	5	6	7	8	9
31	*Chekhala	1,168	..	..	..	..	..	..
32	Juvol	352	Pr.S	..	..	W	KR	..
33	Ranawas	3,202	Pr.S	..	..	W,Tk	FS,KR	..
34	Bhatamal Nani	746	..	..	..	W,Tk	FS,KR	..
35	Rampura Karza	2,576	Pr.S	..	..	W,Tk,R	KR	..
36	Bantawada	1,014	Pr.S	..	..	W,R	PR	..
37	Rajpuria	412	..	..	..	W	PR,KR	..
38	Jethi	5,649	Pr.S	..	..	W,Tk	PR	PO
39	Zanzarwav	729	..	..	..	W,Tk	PR,KR	..
40	Ambapani	1,080	Pr.S	..	..	W,Tk	PR,KR	..
41	Mandalia	250	..	..	..	W	KR	..
42	Rabaran	271	Pr.S	..	..	W	KR	..
43	Khajuria	1,783	..	..	..	W	KR	..
44	Dholia	2,451	Pr.S	..	..	W,Tk	WY,PR	..
45	Bhamaria	1,186	Pr.S	..	..	W	KR	..
46	Ghanghu	1,693	Pr.S	..	..	W,Tk	KR	..
47	Khunia	2,770	..	..	..	W	PR	..
48	Khapa	5,473	Pr.S	..	..	W	KR	..
49	Dungarpura	865	Pr.S	..	..	W,R	KR	..
50	Nichlo Bandh	588	Pr.S	..	..	W	PR	..
51	Uplo Bandh	1,897	Pr.S	..	..	W,Tk	PR	..
52	Karmadi	1,620	Pr.S	..	..	W	KR	..
53	Dhanpura (Dholia)	552	Pr.S	..	..	W	KR	..
54	Dabhela	2,874	Pr.S	..	..	W,Tk	WY,KR	PO
55	Ajapur Mota	1,395	Pr.S	..	..	W,R	KR	..
56	Surela	1,217	Pr.S	..	..	W	KR	..

* Uninhabited

DIRECTORY

Land Use

Staple Food	Land use (i. e., area under different types of land use in acres rounded to the nearest unit)					Nearest town & distance in Kilometre	Day or Days of the market/ Hat if any, held in the village	Remarks including any place of religious, historical or archaeological interest	Location Code No.
	Forest	Irrigated	Un-irrigated	Culturable waste (including gauchar and groves)	Area not available for cultivation				
10	11	12	13	14	15	16	17	18	1
..	..	..	612	313	243	..	..	..	31
Bajri, Jowar and Wheat	..	..	176	74	101	Palanpur-32	..	..	32
Bajri, Jowar and Wheat	..	T(51) W(51)	1,390	448	1,313	Palanpur-22	..	..	33
Bajri, Jowar and Wheat	..	T(15) W(15)	464	201	66	Palanpur-22	..	..	34
Bajri and Wheat	..	T(28) W(28)	1,280	637	630	Palanpur-21	..	..	35
Bajri, Jowar and Wheat	195	T(240) W(140) O(100)	537	13	29	Palanpur-17	..	..	36
Bajri, Jowar and Wheat	324	T(27) W(27)	47	4	10	Palanpur-17	..	..	37
Bajri, Jowar and Wheat	1,780	T(782) W(495) Tk(287)	2,497	500	90	Palanpur-22	..	..	38
Bajri, Wheat and Maize	248	T(19) W(12) O(7)	346	85	32	Palanpur-20	..	..	39
Bajri, Wheat and Maize	863	T(33) W(33)	174	3	6	Palanpur-32	..	..	40
Bajri, Wheat and Maize	..	T(32) W(32)	203	11	4	Palanpur-30	..	..	41
Bajri, Wheat and Maize	133	T(48) W(48)	87	1	2	Palanpur-37	..	..	42
Bajri, Wheat and Maize	1,677	T(36) W(36)	48	12	10	Palanpur-36	..	..	43
Bajri, Wheat and Maize	1,078	T(100) W(100)	1,154	62	57	Palanpur-39	..	..	44
Bajri, Wheat and Maize	1,029	T(27)W(22)O(5)	120	3	6	Palanpur-41	..	..	45
Bajri, Wheat and Maize	1,276	T(40) W(40)	311	50	17	Palanpur-34	..	..	46
Bajri, Wheat and Maize	2,057	T(95) W(95)	540	53	25	Palanpur-36	..	..	47
Bajri and Maize	4,615	T(72) W(72)	556	5	225	Palanpur-40	..	..	48
Bajri and Maize	..	T(62) W(62)	520	18	264	Palanpur-43	..	..	49
Bajri and Maize	259	T(76) W(76)	235	8	8	Palanpur-42	..	..	50
Bajri and Maize	1,180	T(45) W(45)	504	113	55	Palanpur-41	..	..	51
Wheat and Maize	1,527	T(30) W(30)	58	..	4	Palanpur-43	..	..	52
Bajri, Wheat and Maize	..	T(10) W(10)	497	37	8	Palanpur-36	..	..	53
Bajri, Jowar, Wheat and Maize	..	T(971) W(971)	1,009	156	739	Palanpur-38	..	..	54
Bajri, Jowar, Wheat and Maize	1,004	T(122) W(110) O(12)	250	14	4	Palanpur-25	..	...	55
Bajri, Wheat and Maize	1,056	T(36) W(36)	102	11	12	Palanpur-39	...	...	56

TALUKA : PALANPUR

VILLAGE

Amenities and

Location Code No.	Name of village	Total area of the village (in Acres)	Amenities available within the village					
			Educational	Medical	Power supply	Drinking water	Communica-tions	Post and Telegraph
1	2	3	4	5	6	7	8	9
57	Ajapur Vanka	*5,819	Pr.S	..	..	W,Tk,R	KR	..
58	Kotda (Chandgadh)	804	Pr.S	..	..	W,Tk	KR,T	..
59	Pirojpur (Tankani)	1,125	Pr.S	..	..	W,Tk	FS,KR,T	..
60	Antroli	2,606	Pr.S	..	..	W,Tk	FS,KR	PO
61	Bhatamal Moti	2,177	Pr.S	..	..	W	FS,KR	PO
62	Akedi	1,574	Pr.S	..	..	W	FS,KR	..
63	Ramsida (Chhapra)	3,794	Pr.S	..	..	W	FS,KR	..
64	Vaghrol	2,465	Pr.S	..	..	W	PR	PO
65	Bhakhar Moti	5,130	Pr.S	..	..	W	WY,KR	PO
66	Jorapura Bhakhar	298	Pr.S	..	..	W	FS,KR	..
67	Bhakhar Nani	3,338	Pr.S	..	..	W	FS,KR	..
68	Kotda (Bhakhar)	944	Pr.S	..	..	W	FS,KR	..
69	Madana (Dangia)	2,576	Pr.S	..	..	W,Tk	WY,PR,KR	PO
70	Dangia	2,515	Pr.S	..	E(Ag)	W,Tk,O	WY,PR,KR,T	PO
71	Vadhana	1,715	Pr.S	..	..	W	WY,KR	PO
72	Delwada	1,090	Pr.S	..	..	W,Tk	FS,KR	PO
73	Bhutedi	2,001	Pr.S	..	..	W,Tk	FS,KR	PO
74	Badarpura (Bhutedi)	716	Pr.S	..	..	W	FS,KR	..
75	Rajpur (Pakhanva)	1,289	Pr.S	..	..	W,Tk	FS,KR	..
76	Sangla	555	Pr.S	..	..	W,Tk	FS,KR	..
77	Malana	4,459	Pr.S	FC	..	W,Tk	FS,KR	PO
78	Hebatur	948	Pr.S	..	..	W	WY,KR	..
79	Jaspuria	414	Pr.S	..	..	W	PR,KR	..
80	Chitrasani	4,553	Pr.S,Sec.S, IS,Tr.S,OS	M,HC, FC	..	W,Tk,R,O	WY,PR,KR,T	PO
81	Malpuria	465	Pr.S	..	..	W	KR	..

* This includes the area figures of villages (1) Kansara Bid and (2) Vagdadi.

DIRECTORY

Land Use

Staple Food	Land use (i. e., area under different types of land use in acres rounded to the nearest unit)					Nearest town & distance in Kilometre	Day or Days of the market/ Hat if any, held in the village	Remarks including any place of religious, historical or archaeological interest	Location Code No.
	Forest	Irrigated	Un-irrigated	Culturable waste (including gauchar and groves)	Area not available for cultivation				
10	11	12	13	14	15	16	17	18	19
Bajri, Wheat and Maize	3,904	T(165) W(165)	1,460	189	100	Palanpur-36	..	..	57
Bajri, Jowar and Wheat	..	T(78) W(78)	294	7	425	Palanpur-14	..	..	58
Bajri and Wheat	..	T(69) W(69)	828	10	218	Palanpur-13	..	..	59
Bajri, Jowar, Wheat and Rice	..	T(350) W(350)	1,769	388	99	Palanpur-14	..	..	60
Bajri, Jowar and Wheat	..	T(386) W(386)	1,627	134	29	Palanpur-18	..	..	61
Bajri, Jowar and Wheat	..	T(183) W(183)	1,309	76	7	Palanpur-15	..	..	62
Bajri, and Jowar	..	T(139) W(139)	1,766	1,615	274	Palanpur-24	..	..	63
Bajri, Jowar and Wheat	..	T(96) W(96)	1,992	206	172	Palanpur-22	..	..	64
Bajri, Jowar and Wheat	..	T(84) W(84)	4,733	241	72	Palanpur-28	..	..	65
Bajri and Jowar	..	T(126) C(104) W(22)	72	70	29	Palanpur-30	..	..	66
Bajri and Jowar	..	T(974) C(950) W(24)	1,407	935	22	Palanpur-28	..	..	67
Bajri and Jowar	..	T(65) W(65)	658	110	111	Palanpur-22	..	..	68
Bajri, Jowar and Wheat	..	T(43) W(43)	1,881	647	5	Palanpur-17	..	..	69
Bajri, Jowar and Wheat	..	T(101)W (101)	2,062	258	94	Palanpur-15	..	..	70
Bajri, Jowar and Wheat	..	T(153) W(153)	954	570	37	Palanpur-15	..	..	71
Bajri, Jowar and Wheat	..	T(525) W(525)	530	12	23	Palanpur-4	..	..	72
Bajri, Jowar and Wheat	..	T(310) W(310)	1,612	67	12	Palanpur-15	..	..	73
Bajri, Jowar and Wheat	..	T(135) W(135)	558	17	6	Palanpur-14	..	..	74
Bajri, Jowar and Wheat	..	T(707) W(707)	560	15	7	Palanpur-7	..	..	75
Bajri, Jowar and Wheat	..	T(90) W(90)	425	28	12	Palanpur-15	..	..	76
Bajri and Wheat	999	T(610) W(610)	2,466	344	40	Palanpur-9	..	..	77
Bajri and Wheat	..	T(701) W(701)	116	10	121	Palanpur-7	..	..	78
Bajri, Jowar and Wheat	..	T(150) W(150)	214	8	43	Palanpur-12	..	..	79
Bajri, Jowar Wheat and Rice	2,248	T(740) W(740)	1483	42	40	Palanpur-12	..	Balaram Mahadev's Temple	80
Bajri, Jowar, Wheat and Rice	78	T(257) W(257)	100	16	14	Palanpur-16	..	..	81

TALUKA : PALANPUR

VILLAGE

Amenities and

Location Code No.	Name of village	Total area of the village (in Acres)	Amenities available within the village					
			Educational	Medical	Power supply	Drinking water	Communica-tions	Post and Telegraph
1	2	3	4	5	6	7	8	9
82	*Ranpuria	452	..	..	..	..	..	..
83	Ukarda	311	Pr.S	..	..	W	KR	..
84	Hasanpur	1,817	Pr.S	..	..	W	FS,KR	PO
85	Rampura Vadla	893	Pr.S	..	..	W,R	FS,KR	..
86	Merwada (Mahajan)	633	..	..	..	W,R	FS,KR	..
87	Khemarajia	2,177	Pr.S	..	..	W	FS,KR	..
88	Virampur	†40,356	Pr.S	..	..	W,R	FS,KR	PO
89	Hathidra	8,640	Pr.S	..	..	W,Tk,R	FS,KR	PO
90	Pedagara	1,028	Pr.S	..	..	W	FS,KR	..
91	Jadial	1,505	Pr.S	..	..	W	KR	..
92	Malan	4,864	Pr.S,Sec.S	H,FC	E(Ag)	TW,Tk	WY,KR	PO
93	Vasda (Fatepur)	626	Pr.S	..	..	W	FS,KR	..
94	Vasda (Mujpur)	656	Pr.S	..	..	W	WY,KR	..
95	Manpur (Karjoda)	528	Pr.S	..	..	W,Tk	KR	..
96	Sangra	947	Pr.S	..	..	W,Tk	KR	..
97	Asmapura (Karjoda)	300	Pr.S	..	..	W,Tk	FS,KR,T	..
98	Karjoda	1,899	Pr.S	..	E(Ag)	W,Tk,R	FS,KR,T	PO
99	Songadh	416	Pr.S	..	E(Ag)	W	WY,PR,KR,T	..
100	Khemana	799	Pr.S	..	..	W,Tk	WY,PR	..
101	Varwadia	230	Pr.S	..	..	W	PR,FS	..
102	Lunwa	1,261	Pr.S	..	..	W	WY,KR	PO
103	Pakhanwa	556	Pr.S	..	..	W,Tk	FS,KR	..
104	Moria	1,299	Pr.S	..	..	W,Tk	FS,KR	PO

* Uninhabited.

† This includes the area figures of villages (1) Kanpur (2) Kengora (3) Khapra (4) Gavara (5) Ganj-padni (6) Ghoda (7) Chikanvas (8) Dabhchitra (9) Dhadhodi (10) Dhanpura (11) Bhails of and (12) Petsura.

DIRECTORY

Land Use

Staple Food	Land use (i. e., area under different types of land use in acres rounded to the nearest unit)					Nearest town & distance in Kilometre	Day or Days of the market/ Hat if any, held in the village	Remarks including any place of religious, historical or archaeological interest	Location Code No.
	Forest	Irrigated	Un-irrigated	Culturable waste (including gauchar and groves)	Area not available for cultivation				
10	11	12	13	14	15	16	17	18	1
..	387	T(4) W(4)	50	10	1	..	..	..	82
Bajri, Jowar, Wheat and Rice	..	T(101) W(101)	178	18	14	Palanpur-13	..	..	83
Bajri, Jowar, Wheat and Rice	123	T(940) W(940)	695	46	13	Palanpur-12	..	..	84
Bajri, Wheat and Maize	122	T(47) W(47)	497	219	8	Palanpur-24	..	..	85
Bajri, Wheat and Rice	77	T(128) W(128)	400	17	11	Palanpur-11	..	..	86
Bajri, Jowar, Wheat and Maize	1,519	T(67) W(67)	443	3	145	Palanpur-15	..	..	87
Wheat and Maize	5,242	T(544) W(445) O(99)	30,874	2,583	1,112	Palanpur-37	..	..	88
Bajri, Jowar, Wheat and Maize	6,949	T(222) W(222)	1,150	27	292	Palanpur-15	..	..	89
Bajri, Jowar, Wheat and Rice	..	T(320) W(38) O(282)	627	43	37	Palanpur-12	..	..	90
Bajri, Jowar and Wheat	300	T(381) W(381)	724	88	12	Palanpur-12	..	..	91
Bajri, Jowar and Wheat	..	T(807) W(807)	3,700	238	119	Palanpur-10	..	..	92
Bajri, Jowar and Wheat	..	T(125) W(125)	461	26	14	Palanpur-6	..	..	93
Bajri, Jowar and Wheat	..	T(92) W(47) O(45)	445	113	6	Palanpur-6	..	..	94
Bajri and Wheat	..	T(130) W(130)	324	54	21	Palanpur-6	..	..	95
Bajri, Jowar and Wheat	..	T(225) W(225)	690	22	10	Palanpur-7	..	..	96
Bajri, Jowar and Wheat	..	T(80) W(80)	180	25	15	Palanpur-5	..	..	97
Bajri, Jowar and Wheat	..	T(275) W(275)	1,451	159	14	Palanpur-6	..	..	98
Bajri and Wheat	..	T(279) W(279)	98	2	37	Palanpur-4	..	..	99
Bajri, Jowar and Wheat	..	T(237) W(237)	523	22	17	Palanpur-7	..	..	100
Bajri, Jowar and Wheat	..	T(114) W(114)	91	14	11	Palanpur-4	..	..	101
Bajri and Wheat	..	T(140) W(140)	957	151	13	Palanpur-11	..	..	102
Bajri, Jowar and Wheat	..	T(238) W(238)	300	11	7	Palanpur-7	..	..	103
Bajri, Jowar and Wheat	..	T(186) W(186)	973	40	99	Palanpur-9	..	..	104

Location Code No.	Name of village	Total area of the village (in Acres)	Amenities available within the village					
			Educational	Medical	Power supply	Drinking water	Communications	Post and Telegraph
1	2	3	4	5	6	7	8	9
105	Parpada	*	Pr.S	..	..	W,Tk	FS,KR	..
106	Angola	1,003	Pr.S	..	..	W,Tk,T	KR	..
107	Kushakal	1,755	Pr.S	..	..	W	PR,KR,T	..
108	Chandisar	5,262	Pr.S,Sec.S	M,CW, HC,FC	E	W,Tk	WY,PR,KR,T	PO
109	Mota	3,156	Pr.S	..	..	W,Tk,T	FS,PR,KR,T	PO
110	Samdhi Ranajivas	1,723	Pr.S	..	..	W,Tk	KR	PO
111	Sundha	2,185	Pr.S	..	..	W,Tk	FS,KR	..
112	Kumbhalmer	1,508	Pr.S	..	E	T,W,Tk	FS,KR	..
113	Khodla	2,561	Pr.S	..	E	W,T	WY,KR	PO
114	Badarpura (Khodla)	815	Pr.S	..	..	W,Tk	WY,PR	PO
115	Badarpura (Parpada)	1,278	Pr.S	..	..	W,Tk	WY,KR	..
116	Chadotar	3,186	Pr.S	..	E	T,W	WY,PR,KR,T	PO
117	Sadarpur	2,412	Pr.S	..	E(Ag)	W,Tk	WY,PR,KR,T	..
118	Aligadh	271	Pr.S	..	..	W	WY,KR	..
119	Dhaniana	653	Pr.S	..	..	W,R	WY,KR	..
120	Nalasar	1,345	Pr.S	..	..	W,R	FS,KR	..
121	Ambalial	688	Pr.S	..	..	W,R	KR	..
122	Bhatwadi	416	Pr.S	..	..	W,R	FS,KR	..
123	Kumpar	404	Pr.S	..	..	W,R	FS,KR	..
124	Godh	3,524	Pr.S	..	..	W	FS,KR	..
125	Dhandha	4,769	Pr.S	FC	..	W,Tk,R	KR	PO
126	Vasan	1,678	Pr.S	..	..	W,Tk,R	FS,KR	PO
127	Bhagal (Pipli)	985	Pr.S	..	..	W,R	FS,KR	PO

* Area of Parpada village is included in that of the village Badarpura (Parpada) (L. C. No. 115).

DIRECTORY

Land Use

Staple Food	Land use (i. e., area under different types of land use in acres rounded to the nearest unit)					Nearest town & distance in Kilometre	Day or Days of the market/ Hat if any, held in the village	Remarks including any place of religious, historical or archaeological interest	Location Code No.
	Forest	Irrigated	Un-irrigated	Culturable waste (including gauchar and groves)	Area not available for cultivation				
10	11	12	13	14	15	16	17	18	1
Bajri, Jowar and Wheat	..	..	..	..	..	Palanpur–8	..	..	105
Bajri, Jowar and Wheat	..	T(250) W(250)	597	123	32	Palanpur–12	..	..	106
Bajri, Jowar and Wheat	..	T(144) W(144)	1,177	421	12	Palanpur–15	..	..	107
Bajri, Jowar and Wheat	..	T(246) W(246)	4,288	527	200	Palanpur–15	..	..	108
Bajri, Jowar and Wheat	..	T(647) C(352) W(295)	2,050	406	53	Deesa–10	..	..	109
Bajri, Jowar and Wheat	..	T(1,537) C(1,412) W(125)	94	13	79	Deesa–8	..	..	110
Bajri, Jowar and Wheat	..	T(820) C(760) W(60)	1,049	307	9	Palanpur–15	..	..	111
Bajri, Jowar and Wheat	..	T(500) C(40) W(460)	645	293	69	Palanpur–15	..	..	112
Bajri, Jowar and Wheat	..	T(256) W(256)	2,021	78	206	Palanpur–15	..	..	113
Bajri, Jowar and Wheat	..	T(230) W(230)	465	88	32	Palanpur–14	..	..	114
Bajri, Jowar and Wheat	..	T(351) W(351)	848	56	23	Palanpur–8	..	..	115
Bajri, Jowar and Wheat	..	T(851) W(851)	2,108	200	25	Palanpur–6	..	..	116
Bajri and Wheat	..	T(1,144) W(1,144)	1,000	105	163	Palanpur–2	..	..	117
Bajri, Jowar and Wheat	..	T(60) W(60)	66	129	16	Palanpur–5	..	..	118
Bajri, Jowar and Wheat	..	T(116) W(116)	457	65	15	Palanpur–4	..	..	119
Bajri, Jowar, Wheat and Rice	..	T(92) W(92)	1,146	73	34	Palanpur–5	..	..	120
Bajri, Jowar, Wheat and Rice	..	T(198) W(198)	374	77	39	Palanpur–10	..	..	121
Bajri, Jowar, Wheat and Rice	..	T(75) W(75)	197	98	46	Palanpur–10	..	..	122
Bajri, Jowar, Wheat and Rice	..	T(19) W(19)	311	52	22	Palanpur–11	..	..	123
Bajri, Jowar, Wheat and Maize	3,100	T(10) W(10)	312	101	1	Palanpur–15	..	..	124
Bajri, Jowar and Wheat	..	T(921) W(921)	2,385	64	1,399	Palanpur–12	..	..	125
Bajri, Jowar and Wheat	..	T(410) W(410)	970	148	150	Palanpur–8	..	..	126
Bajri, Jowar and Wheat	..	T(157) W(157)	599	161	68	Palanpur–12	..	..	127

TALUKA : PALANPUR **VILLAGE**

Amenities and

Location Code No.	Name of village	Total area of the village (in Acres)	Amenities available within the village					
			Educational	Medical	Power supply	Drinking water	Communica-tions	Post and Telegraph
1	2	3	4	5	6	7	8	9
128	Sambarada	259	Pr.S	..	E(Ag)	W,R	FS,KR	..
129	Ambetha	837	Pr.S	..	..	W,R	FS,KR	..
130	Virpur	388	..	..	..	W	FS,PR,KR	..
131	Akesan	1,703	Pr.S	..	..	W,Tk	FS,KR	..
132	Vedancha	2,674	Pr.S	H,FC	E(Ag)	T,W,Tk	FS,KR	PO
133	Kumbhasan	3,485	Pr.S, Sec.S	FC	E	W,Tk,O	WY,KR	PO
134	Samdhi Motavas	4,891	Pr.S	..	..	T,W,Tk	FS,KR	..
135	Samdhi Nadhanivas	1,299	Pr.S	..	..	W,Tk	FS,KR	..
136	Vasani	673	Pr.S	..	..	W,Tk,C	KR	..
137	Gadh	5,444	Pr.S(2), Sec.S	H,CW, HC,FC	E	T,W,Tk,R	WY,KR	PO
138	Salempura	831	Pr.S	..	..	W	WY,KR	..
139	Hoda	940	Pr.S	..	..	W,Tk	WY,KR	PO
140	Bhavisana	722	Pr.S	..	..	W,Tk	FS,KR	..
141	Gathaman	2,850	Pr.S, OS	..	E	W,Tk	WY,KR	PO
142	Esbipura	391	..	..	..	W	KR	..
143	Lalawada	1,416	Pr.S	..	E(Ag)	W,R	WY,KR	PO
144	Ratanpur	1,275	Pr.S, Sec.S	..	E(Ag)	W,R	WY,PR,KR	PO
145	Merwada (Ratanpur)	928	Pr.S	..	..	W,R	WY,PR,KR	..
146	Pimpli	1,671	Pr.S	..	..	W,Tk,R	KR	..
147	Gola	2,611	Pr.S, Sec.S	FC	E	W,Tk	WY,PR,KR	PO
148	Gopalpura	141	Pr.S	..	..	W	KR	..
149	Manaka	1,028	Pr.S	..	..	W	FS,KR	..
150	Ruppura	561	Pr.S	..	..	W	WY,KR	..
151	Dhelana	1,160	Pr.S	..	..	W	WY,PR,KR	..
152	Asmapura (Gola)	227	Pr.S	..	E(Ag)	W	KR	..

DIRECTORY

Land Use

Staple Food	Land use (i. e., area under different types of land use in acres rounded to the nearest unit)					Nearest town & distance in Kilometre	Day or Days of the market/ Hat if any, held in the village	Remarks including any place of religious, historical or archaeological interest	Location Code No.
	Forest	Irrigated	Un-irrigated	Culturable waste (including gauchar and groves)	Area not available for cultivation				
10	11	12	13	14	15	16	17	18	1
Bajri, Jowar and Wheat	..	T(59) W(59)	97	50	52	Palanpur-12	..	..	128
Bajri, Jowar and Wheat	..	T(144) W(144)	569	85	38	Palanpur-4.5	..	..	129
Bajri, Jowar and Wheat	..	T(80) W(80)	238	49	20	Palanpur-8	..	..	130
Bajri, Jowar and Wheat	..	T(192) W(192)	1,049	361	101	Palanpur-8	..	..	131
Bajri, Jowar and Wheat	..	T(620) W(620)	1,878	66	109	Palanpur-12	..	..	132
Bajri, Jowar and Wheat	..	T(762) W(762)	2,019	682	23	Palanpur-20	..	..	133
Bajri, Jowar and Wheat	..	T(302) C(210) W(92)	3,294	22	1,273	Deesa-15	..	..	134
Bajri, Jowar and Wheat	..	T(1,027) C(1,000) W(27)	190	34	48	Deesa-9	..	..	135
Bajri, Jowar and Wheat	..	T(221) C(140) W(81)	414	31	7	Deesa-17	..	..	136
Bajri, Jowar and Wheat	..	T(3,330) C(1,230) W(2,100)	1,192	796	125	Palanpur-18	..	..	137
Bajri and Wheat	..	T(45) W(45)	693	27	68	Palanpur-12	..	..	138
Bajri and Wheat	..	T(342) W(342)	473	79	46	Palanpur-12	..	..	139
Bajri, Jowar and Wheat	..	T(150) W(150)	495	68	8	Palanpur-5	..	..	140
Bajri, Jowar and Wheat	..	T(462) W(462)	2,059	298	32	Palanpur-4	..	..	141
Bajri, Jowar and Wheat	..	T(5) W(5)	333	30	23	Palanpur-4	..	..	142
Bajri, Jowar and Wheat	..	T(168) W(168)	997	93	138	Palanpur-3	..	..	143
Bajri, Jowar and Wheat	..	T(252) W(252)	801	117	105	Palanpur-5	..	..	144
Bajri, Jowar and Wheat	..	T(188) W(188)	648	48	45	Palanpur-6	..	..	145
Bajri, Jowar and Wheat	..	T(145) W(145)	1,393	105	27	Palanpur-14	..	..	146
Bajri, Jowar and Wheat	..	T(866) W(866)	1,481	195	69	Palanpur-18	..	..	147
Bajri, Jowar and Wheat	..	T(21) W(21)	74	31	16	Palanpur-18	..	..	148
Bajri, Jowar and Wheat	..	T(100) W(100)	800	73	54	Palanpur-18	..	..	149
Bajri, Jowar and Wheat	..	T(90) W(90)	432	25	14	Palanpur-15	..	..	150
Bajri, Jowar and Wheat	..	T(204) W(204)	596	258	102	Palanpur-21	..	..	151
Bajri, Jowar and Wheat	..	T(70) W(70)	71	53	32	Palanpur-18	..	..	152

Location Code No.	Name of village	Total area of the village (in Acres)	Amenities available within the village					
			Educational	Medical	Power supply	Drinking water	Communica-tions	Post and Telegraph
1	2	3	4	5	6	7	8	9
153	Semodra	849	Pr.S	..	..	W,Tk	WY,KR	..
154	Vagda	1,911	Pr.S	..	E(Ag)	W,R	WY,PR,KR	PO
155	Jagana	4,993	Pr.S, OS	D,FC	E	T,W,Tk	WY,PR,KR	PO
156	Bhagal (Jagana)	973	Pr.S	..	E	T,W,Tk	WY,PR,KR	PO
157	Sagrosana	1,269	Pr.S	..	E(Ag)	W	WY,KR	..
158	Gadalwada	1,294	Pr.S	..	..	W,Tk	WY,KR	..
159	Saripada	544	Pr.S	..	..	W,Tk	KR	..
160	Khasa	1,288	Pr.S	..	..	W	WY,KR	..
161	Madana Gadh	5,265	Pr.S, Sec.S, IS,OS	..	E	T,W,Tk	WY,KR	PO
162	Talepura (Madana)	371	Pr.S	..	..	W,Tk	WY,KR	..
163	Dalwada	968	Pr.S	..	..	W,Tk	FS,KR	PO
164	Salla	1,184	Pr.S	..	..	W,Tk	KR	PO
165	Sasam	3,822	Pr.S	..	E	T,W	FS,KR	PO
166	Patosan	2,486	Pr.S	..	E(Ag)	W	FS,KR	..
167	Takarwada	2,568	Pr.S, Sec.S	..	E(Ag)	W,Tk	WY,KR	PO
168	Tokaria	827	Pr.S, OS	..	..	W	WY,KR	PO
169	Badarpura (Kalusana)	491	Pr.S, OS	..	..	W	FS,KR	PO
170	Vasna (Jagana)	1,350	Pr.S	..	E(Ag)	W	FS,PR,KR	..
171	Sedrasana	753	Pr.S	..	..	W,R	FS,KR,T	PO
172	Jasleni	1,658	Pr.S	..	..	W,Tk,R	FS,KR	..
173	Kamalpur	563	Pr.S	..	..	W,R	FS,KR	..
174	Badargadh	1,684	Pr.S	..	..	W,Tk,R	FS,KR	PO

DIRECTORY

Land Use

Staple Food	Land use (i. e., area under different types of land use in acres rounded to the nearest unit)					Nearest town & distance in Kilometre	Day or Days of the market/ Hat if any, held in the village	Remarks including any place of religious, historical or archaeological interest	Location Code No.
	Forest	Irrigated	Un-irrigated	Culturable waste (including gauchar and groves)	Area not available for cultivation				
10	11	12	13	14	15	16	17	18	1
Bajri, Jowar and Wheat	..	T(186) W(186)	592	26	45	Palanpur–6	..	..	153
Bajri, Jowar and Wheat	..	T(245) W(245)	1,302	76	288	Palanpur–6	..	..	154
Bajri, Jowar and Wheat	..	T(1,383) W(1,383)	2,872	615	124	Palanpur–4	..	..	155
Bajri, Jowar and Wheat	..	T(280) W(280)	522	116	54	Palanpur–9	..	..	156
Bajri, Jowar and Wheat	..	T(480) W(480)	619	160	10	Palanpur–9	..	..	157
Bajri and Wheat	..	T(452) W(452)	669	106	67	Palanpur–10	..	..	158
Bajri, Jowar and Wheat	..	T(148) W(148)	298	92	6	Palanpur–13	..	..	159
Bajri, Jowar and Wheat	..	T(236) W(236)	664	367	21	Palanpur–15	..	..	160
Bajri and Jowar	..	T(2,113) C(1,598) TW(70) W(445)	2,040	958	154	Palanpur–30	..	..	161
Bajri, Jowar and Wheat	..	T(210) C(150) W(60)	98	14	49	Deesa–20	..	..	162
Bajri, Jowar and Wheat	..	T(620)C(500) W(120)	179	94	76	Deesa–21	..	..	163
Bajri, Jowar and Wheat	..	T(555) TW(5) C(300) W(250)	253	340	36	Palanpur–20	..	..	164
Bajri, Jowar and Wheat	..	T(600) W(600)	2,538	580	103	Palanpur–14	..	..	165
Bajri, Jowar and Wheat	..	T(504) W(504)	1,595	247	140	Palanpur–17	..	..	166
Bajri, Jowar and Wheat	..	T(638) W(638)	1,541	359	30	Palanpur–12	..	..	167
Bajri, Jowar and Wheat	..	T(107) W(107)	575	18	128	Palanpur–12	..	..	168
Bajri, Jowar and Wheat	..	T(115)W (115)	320	30	27	Palanpur–9	..	..	169
Bajri, Jowar and Wheat	..	T(346) W(346)	841	97	67	Palanpur–12	..	..	170
Bajri, Jowar and Wheat	..	T(180) W(180)	415	113	45	Palanpur–8	..	..	171
Bajri, Jowar and Wheat	..	T(375) W(375)	888	226	169	Palanpur–10	..	..	172
Bajri, Jowar and Wheat	..	T(175) W(175)	355	11	21	Palanpur–8	..	..	173
Bajri, Jowar and Wheat	..	T(601) W(601)	943	23	118	Palanpur–9	..	..	174

TALUKA : PALANPUR **VILLAGE**

Amenities and

Location Code No.	Name of village	Total area of the village (in Acres)	Amenities available within the village					
			Educational	Medical	Power supply	Drinking water	Communications	Post and Telegraph
1	2	3	4	5	6	7	8	9
175	Fatepur	609	Pr.S	..	..	W,R	WY,KR	..
176	Kharodia	670	Pr.S	..	..	W,TK	KR	..
	Total	**353,012**	**Pr.S(164), Sec. S(10), IS.(2), Tr.S (1), OS (6)**	**H (4), M (2), CW (2), HC (3), D (2), FC (11)**	**E (14), E(Ag)(15)**	**T (14), W (172), Tk (74), R (46), O (3), C (1)**	**WY (52), FS (61), PR (40), KR (160), T (16)**	**PO (53), PTO(1), Phone(1)**

Note :—

The figures in the last line indicate Taluka totals. The figures in brackets in this line under Col. 4 indicate the number of Primary, Secondary and other schools. The figures in brackets in under Cols-5 to 9 indicate the number of villages having those particular amenities.

The area figures shown in Col. 3 may not tally with the total of Cols. 11 to 15 in some cases due to rounding.

DIRECTORY

Land Use

Staple Food	Land use (i. e., area under different types of land use in acres rounded to the nearest unit)					Nearest town & distance in Kilometre	Day or Days of the market/ Hat if any, held in the village	Remarks including any place of religious, historical or archaeological interest	Location Code No.
	Forest	Irrigated	Un-irrigated	Culturable waste (including gauchar and groves)	Area not available for cultivation				
10	11	12	13	14	15	16	17	18	1
Bajri, Jowar and Wheat	..	T(79) W(79)	473	11	45	Palanpur-8	..	..	175
Bajri, Jowar and Wheat	...	T(188) W(188)	358	17	107	Palanpur-9	..	...	176
	72,078	**47,780**	**179,584**	**34,083**	**19,465**				

TALUKA
VADGAM

TALUKA : VADGAM **VILLAGE**

Amenities and

Location Code No.	Name of village	Total area of the village (in Acres)	Amenities available within the village					
			Educational	Medical	Power Supply	Drinking water	Communication	Post and Telegraph
1	2	3	4	5	6	7	8	9
1	Basu	4,190	Pr.S	D	E	T,W	WY,KR	PO
2	Changa	2,180	Pr.S	..	E(Ag)	W,Tk,R,O	WY,KR	PO
3	Changawada	1,353	Pr.S	..	E(Ag)	W,Tk	WY,KR	..
4	Sherpura (Majadar)	674	Pr.S	..	E(Ag)	W,Tk	WY,PR	..
5	Majadar	1,934	Pr.S	..	E(Ag)	T,W,Tk	WY,PR,KR,T	PO
6	Malosana	1,272	Pr.S	..	E(Ag)	T,Tk	FS,KR	..
7	Bhangrodia	543	Pr.S	..	..	W,Tk	FS,KR	..
8	Vadgam	4,877	Pr.S(2),Sec.S, Tr.S(2)	H,M, FC	E	T,W,Tk	WY,PR,KR,	PTO, phone
9	Islampura	167	Pr.S	..	..	W	FS,KR	..
10	Samsherpura	633	Pr.S	..	..	W	FS,KR	..
11	Bharod	897	Pr.S	..	..	W	FS,PR,KR	..
12	Parkhadi	805	Pr.S	..	..	T,W	FS,KR	..
13	Chhaniana	1,633	Pr.S	..	..	W	KR	PO
14	Majatpur	847	Pr.S	..	..	W	KR	..
15	Moteta	343	Pr.S	..	..	W	WY,KR	..
16	Jalotra	4,645	Pr.S, Sec.S	D,FC	E(Ag)	W,Tk,O	WY,PR,KR	PO
17	Dhanpura	272	Pr.S	..	..	W	FS,KR	..
18	Thuvar	869	Pr.S	..	..	W	WY,PR	..
19	Dhori	1,649	Pr.S	..	..	W,Tk	WY,PR,KR	..
20	Pavthi	1,498	Pr.S	..	..	W,Tk	WY,PR	..
21	Mumanvas	1,775	Pr.S	..	..	W,Tk	WY,PR,KR	PO
22	Amadpura (Mumanvas)	1,172	Pr.S	..	..	W	WY,PR,KR	..
23	Motipura	546	Pr.S	..	..	W,Tk	KR	..
24	Vagadadi	941	Pr.S	..	..	W	KR	..
25	Andharia	1,144	Pr.S	..	..	W,R	WY,PR,KR	..

DIRECTORY

Land Use

Staple Food	Land use (i. e., area under different types of land use in acres rounded to the nearest unit)					Nearest town & distance in Kilometre	Day or Days of the market/ Hat if any, held in the village	Remarks including any place of religious, historical or archaeological interest	Location Dode No.
	Forest	Irrigated	Un-irrigated	Culturable waste (including gauchar and groves)	Area not available for cultivation				
10	11	12	13	14	15	16	17	18	1
Bajri, Jowar and Wheat	..	T(1,320) TW(205) W(1,115)	2,227	523	119	Palanpur-26	..	..	1
Bajri, Jowar and Wheat	..	T(815) W(815)	677	9	679	Palanpur-18	..	..	2
Bajri, Jowar and Wheat	..	T(512) W(512)	745	8	89	Palanpur-18	..	..	3
Bajri, Jowar and Wheat	5	T(92) W(92)	418	33	125	Palanpur-16	..	..	4
Bajri and Wheat	..	T(538) W(538)	1,234	137	25	Palanpur-10	..	..	5
Bajri, Jowar and Wheat	..	T(145) W(145)	802	104	221	Palanpur-18	..	..	6
Bajri, Jowar and Wheat	..	T(138) W(138)	268	105	31	Palanpur-18	..	..	7
Bajri, Jowar and Wheat	..	T(3,121) W(3,121)	740	1,000	16	Palanpur-15	..	..	8
Bajri, Jowar and Wheat	..	T(49) W(49)	96	21	2	Palanpur-18	..	..	9
Bajri, Jowar, Wheat and Rice	..	T(133) W(133)	429	21	49	Palanpur-13	..	..	10
Bajri, Jowar, Wheat and Rice	..	T(188) W(188)	501	166	42	Palanpur-10	..	..	11
Bajri, Jowar, Wheat and Rice	..	T(132) W(132)	543	12	118	Palanpur-12	..	..	12
Bajri, Jowar and Wheat	..	T(114) W(114)	1,256	49	214	Palanpur-20	..	..	13
Bajri, Wheat and Rice	..	T(145) W(145)	649	43	10	Palanpur-15	..	..	14
Bajri, Jowar and Wheat	..	T(60) W(60)	255	12	15	Palanpur-19	..	..	15
Bajri, Jowar and Wheat	518	T(1,115) W(1,115)	1,113	416	1,482	Palanpur-27	..	..	16
Bajri, Jowar and Wheat	..	T(90) W(90)	109	35	38	Palanpur-16	..	..	17
Bajri, Jowar and Wheat	..	T(320) W(320)	340	183	25	Palanpur-18	..	..	18
Bajri, Jowar, Wheat and Maize	540	T(72) W(72)	835	118	84	Palanpur-25	..		19
Bajri, Jowar, Wheat and Maize	1,140	T(29) W(29)	196	39	94	Palanpur-32	..	..	20
Bajri, Jowar, Wheat and Maize	..	T(118) W(118)	705	937	16	Palanpur-30	..	..	21
Bajri, Jowar, Wheat and Maize	..	T(129) W(129)	972	49	23	Palanpur-30	..	..	22
Wheat and Maize	271	T(19) W(19)	213	34	10	Palanpur-32	..	..	23
Bajri, Jowar, Wheat and Maize	..	T(33) W(33)	802	84	21	Palanpur-32	..	..	24
Bajri, Wheat and Maize	..	T(702) W(702)	100	284	57	Palanpur-31	..	..	25

Location Code No.	Name of village	Total area of the village (in Acres)	Amenities available within the village					
			Educational	Medical	Power Supply	Drinking water	Communication	Post and Telegraph
1	2	3	4	5	6	7	8	9
26	Hatavad	763	Pr.S	..	..	W,R	WY,PR	..
27	Karnala	1,987	Pr.S	..	..	W	KR	..
28	Kamalpura	250	..	..	..	W	KR	..
29	Ghodial	2,024	Pr.S	..	..	W	WY,KR	PO
30	Vansol	2,046	Pr.S	..	..	W	WY,KR	..
31	Hasanpur	563	Pr.S	..	..	W,Tk	FS,KR	..
32	Dhota	1,406	Pr.S	..	E(Ag)	W,Tk	WY,KR	PO
33	Varvadia	758	Pr.S	..	..	W,Tk	FS,KR	..
34	Limboi	767	Pr.S	..	..	W,Tk	WY,KR	..
35	Magarvada	2,624	Pr.S,Sec.S	..	E(Ag)	O,W,Tk	FS,KR	PO
36	Timbachudi	1,286	Pr.S	..	E(Ag)	T,W,Tk	FS,KR	PO
37	Nalasar	751	Pr.S	..	E(Ag)	W,Tk	FS,KR	PO
38	Chhapi	1,673	Pr.S,Sec.S, OS	H, M	E	T,W,Tk,O	WY,PR, KR,T	PTO, Phone
39	Bharkawada	1,105	Pr.S	..	E(Ag)	W,Tk	WY,PR	..
40	Meta	1,921	Pr.S, Sec.S	M, HC	E	W,Tk	WY,KR	PTO
41	Mahi	1,564	Pr.S	..	E(Ag)	W	WY,PR,KR,T	PO
42	Pirojpura	1,184	Pr.S	..	E	W	PR,KR,T	PO
43	Rajosana	992	Pr.S	..	..	W,Tk,O	WY,PR,KR	..
44	Tenivada	1,500	Pr.S	D	E(Ag)	W,Tk	WY,PR	PO
45	Kotadi	1,023	Pr.S	..	..	W,Tk	FS,KR	..
46	Kodarali	860	Pr.S	..	..	W,Tk	KR	..
47	Edrana	1,821	Pr.S	..	..	W,Tk	FS,KR	..
48	Bavalchudi	1,517	Pr.S	..	E	W,Tk	FS,KR	PO
49	Varasada	1,278	Pr.S	..	..	W,Tk	FS,KR	PO
50	Navisana	1,168	Pr.S	..	..	W,Tk	FS,KR	PO
51	Rupal	2,571	Pr.S	..	..	W,Tk	FS,KR	PO

DIRECTORY

Land Use

Staple Food	Land use (i. e., area under different types of land use in acres rounded to the nearest unit)					Nearest town & distance in Kilometre	Day or Days of the market/ Hat if any, held in the village	Remarks including any place of religious, historical or archaeological Interest	Location Code No.
	Forest	Irrigated	Un-irrigated	Culturable waste	Area not available for cultivation				
10	11	12	13	14	15	16	17	18	1
Bajri, Jowar and Wheat	..	T(239) W(239)	258	204	62	Palanpur-27	..	..	26
Bajri, Jowar and Wheat	..	T(803) W(803)	841	277	66	Palanpur-18	..	..	27
Bajri and Rice	..	T(108) W(108)	136	..	6	Palanpur-45	..	..	28
Bajri and Rice	..	T(867) W(867)	888	142	127	Palanpur-45	..	..	29
Bajri, Jowar, Wheat and Rice	..	T(329) W(329)	1,451	179	87	Palanpur-20	..	..	30
Jowar and Wheat	..	T(172) W(172)	340	33	17	Palanpur-17	..	..	31
Bajri, Jowar and Wheat	..	T(182) W(182)	999	220	4	Palanpur-20	..	..	32
Bajri, Jowar and Wheat	..	T(270) W(270)	380	103	5	Palanpur-19	..	..	33
Bajri, Jowar and Wheat	..	T(104) W(104)	543	95	25	Palanpur-22	..	..	34
Bajri, Jowar and Wheat	..	T(522) W(522)	1,498	487	118	Palanpur-21	..	..	35
Bajri, Jowar and Wheat	..	T(180) W(180)	796	33	277	Palanpur-18	..	..	36
Bajri and Wheat	..	T(346) W(346)	242	158	6	Palanpur-15	..	..	37
Bajri, Jowar and Wheat	..	T(427) W(427)	737	193	315	Palanpur-17	..	..	38
Bajri, Jowar and Wheat	118	T(168) W(168)	702	25	92	Palanpur-18	..	..	39
Bajri, Jowar and Wheat	..	T(340) W(340)	1,075	21	485	Palanpur-26	..	..	40
Bajri, Jowar and Wheat	..	T(322) W(322)	818	191	232	Palanpur-24	..	..	41
Bajri, Jowar and Wheat	..	T(406) W(406)	612	154	11	Palanpur-24	..	..	42
Bajri, Jowar and Wheat	..	T(168) W(168)	559	95	171	Palanpur-17	..	..	43
Bajri, Jowar and Wheat	..	T(407) W(407)	717	30	346	Palanpur-25	..	..	44
Bajri, Jowar and Wheat	..	T(343) W(343)	401	259	20	Palanpur-20	..	..	45
Bajri, Jowar and Wheat	..	T(229) W(229)	303	311	16	Palanpur-20	..	..	46
Bajri, Jowar and Wheat	..	T(683) W(683)	759	315	63	Palanpur-22	..	..	47
Bajri and Wheat	..	T(391) W(391)	640	421	65	Palanpur-11	..	..	48
Bajri and Wheat	..	T(184) W(184)	793	295	6	Palanpur-16	..	..	49
Bajri, Jowar and Wheat	..	T(748) W(748)	288	..	131	Palanpur-19	..	..	50
Bajri Jowar and Wheat	..	T(328) W(328)	1,786	376	81	Palanpur-24	..	..	51

TALUKA : VADGAM **VILLAGE**

Amenities and

Location Code No.	Name of village	Total area of the village (in Acres)	Amenities available within the village					
			Educational	Medical	Power supply	Drinking water	Communications	Post and Telegraph
1	2	3	4	5	6	7	8	9
52	Memadpur	3,628	Pr.S, Sec.S	..	E	W,Tk	FS,KR	PO
53	Sakalana	1,323	Pr.S	..	E(Ag)	W, Tk	FS,KR	...
54	Varnavada	1,144	Pr.S	...	..	W,Tk	FS,KR	..
55	Amadpura (Ghodial)	488	Pr.S	..	..	W	KR	..
56	Hadmatia	511	Pr.S	..	..	W,R	FS,KR	..
57	Sukhpura	290	..	..	..	W,Tk	FS,KR	..
58	Sisrana	2,257	Pr.S, Sec.S	..	..	W,R	FS,KR	PO
59	Sabalpura	89	...	..	..	W,R	KR	...
60	Joita	992	Pr.S	..	..	W,R,O	KR	...
61	Moria	1,652	Pr.S	D	..	W,R,O	FS,KR	PO
62	Dhanali	2,082	Pr.S	...	..	W	FS,KR	PO
63	Sardarpura	779	Pr.S	..	..	W,R	FS,KR	..
64	Bhatvas	351	..	...	..	W,R	KR	..
65	Kabirpura	595	Pr.S	...	..	W,R	FS,KR	...
66	Chitroda	2,253	Pr.S	..	...	W,R	FS,KR	...
67	Karsanpura	682	Pr.S	...	..	W	FS,KR	..
68	Mejarpura	1,131	Pr.S	..	..	W,Tk	FS,KR	...
69	Panchada	1,572	Pr.S	D	..	W,Tk,R	FS,KR	PO
70	Salemkot	1,195	Pr.S, Sec.S	..	...	W,O	FS,KR	..
71	Badarpura	575	Pr.S	...	...	W,R	KR	...
72	Mepada	1,249	Pr.S	..	..	W,R	FS,KR	...
73	epol	2,087	Pr.S	...	...	W,Tk,R	FS,KR	PO
74	Megal	1,738	Pr.S	...	...	W,R	FS,KR	...
75	Nagana	1,167	Pr.S	...	...	W,R	FS,KR	PO
76	Gidasan Moti	1,615	Pr.S	...	...	W,Tk	FS,KR	PO
77	Gidasan Nani	777	Pr.S	...	...	W,Tk	FS,KR	PO

DIRECTORY

Land Use

Staple Food	Land use (i. e., area under different types of land use in acres rounded to the nearest unit)					Nearest town & distance in Kilometre	Day or Days of the market/ Hat if any, held in the village	Remarks including any place of religious, historical or archaeological interest	Location Code No.
	Forest	Irrigated	Un-irrigated	Culturable waste (including gauchar and groves)	Area not available for cultivation				
10	11	12	13	14	15	16	17	18	1
Bajri, Jowar and Wheat	..	T(473) W(473)	2,736	412	6	Palanpur-16	..	..	52
Bajri, Jowar and Wheat	..	T(173) W(173)	990	109	50	Palanpur-20	..	..	53
Bajri, Jowar and Wheat	..	T(303) W(303)	750	26	66	Palanpur-18	..	..	54
Jowar and Wheat	..	T(112) W(112)	328	10	38	Palanpur-20	..	..	55
Bajri, Jowar and Wheat	..	T(121) C(61) W(60)	240	18	132	Palanpur-26	..	..	56
Bajri, Jowar and Wheat	..	T(88) W(88)	160	34	9	Palanpur-21	..	..	57
Bajri, Jowar, Wheat and Rice	..	T(236) C(205) W(31)	1,492	379	150	Palanpur-28	..	..	58
Bajri, Jowar, Wheat and Rice	..	T(28) W(28)	34	3	24	Palanpur-26	..	..	59
Bajri, Wheat and Maize	..	T(234) W(234)	310	..	449	Palanpur-32	..	..	60
Bajri, Wheat and Maize	..	T(559) W(559)	327	32	733	Palanpur-30	..	..	61
Bajri, Jowar and Rice	..	T(354) W(354)	1,245	419	63	Palanpur-25	..	..	62
Bajri, Jowar, Wheat and Rice	..	T(40) C(25) W(15)	516	32	191	Palanpur-30	..	..	63
Bajri, Jowar, Wheat and Rice	..	T(18) W(18)	200	1	132	Palanpur-30	..	..	64
Bajri, Jowar, Wheat and Rice	..	T(85) W(85)	404	5	101	Palanpur-27	..	..	65
Bajri, Jowar, Wheat and Rice	..	T(1,028) W(1,028)	647	127	451	Palanpur-26	..	..	66
Bajri, Jowar and Wheat	..	T(220) W(220)	399	34	29	Palanpur-22	..	..	67
Bajri, Jowar and Wheat	..	T(183) W(183)	855	22	71	Palanpur-24	..	..	68
Bajri, Jowar and Wheat	..	T(200) C(80) W(120)	952	82	337	Palanpur-24	..	..	69
Bajri, Jowar, Wheat and Maize	..	T(400) C(200) W(200)	592	124	78	Palanpur-30	..	..	7
Bajri, Jowar and Wheat	..	T(52) W(52)	225	39	258	Palanpur-26	..	..	71
Bajri, Jowar and Wheat	..	T(156) W(156)	683	36	374	Palanpur-26	..	..	72
Bajri, Jowar and Wheat	..	T(301) W(301)	1,325	98	363	Palanpur-24	..	..	73
Bajri, Jowar and Wheat	..	T(176) W(176)	1,350	84	128	Palanpur-24	..	..	74
Bajri and Wheat	..	T(217) W(217)	643	87	220	Palanpur-30	..	..	75
Bajri and Rice	..	T(392) W(392)	1,138	24	61	Palanpur-30	..	..	76
Bajri and Rice	..	T(433) W(433)	301	4	38	Palanpur-36	..		77

TALUKA : VADGAM

VILLAGE

Amenities and

Location Code No.	Name of village	Total area of the village (in Acres)	Amenities available within the village					
			Educational	Medical	Power supply	Drinking water	Communica-tions	Post and Telegraph
1	2	3	4	5	6	7	8	9
78	Vesa	1,317	Pr.S	..	..	W	FS,KR	..
79	Nandotra	2,474	Pr.S,Sec.S	..	..	W,TW	FS,KR	PO
80	Nanosana	1,161	Pr.S	..	..	W,Tk	FS,KR	..
81	Fategadh	861	Pr.S	..	..	W,T,Tk	FS,KR	..
82	Pasvadal	2,000	Pr.S	..	..	W,Tk	FS,KR	PO
83	Manpura	770	Pr.S,Sec.S	..	..	W,Tk	FS,PR,KR	..
84	Dharevada	469	Pr.S	..	..	W,Tk,TW	WY,PR,T	..
85	Umrecha	798	Pr.S	..	..	W	KR	..
86	Paldi	538	Pr.S	..	..	W,R	KR	..
87	Nagarpura	755	Pr.S	..	..	W,R	KR	PO
88	Juni Nagari	1,197	Pr.S	..	..	W,R	KR	..
89	Bhalgam	935	Pr.S	..	..	W,R	KR	..
90	Bhakhari	428	Pr.S	..	..	W,R	KR	..
91	Sherpura (Sembhar)	1,281	Pr.S	..	E(Ag)	W,R	FS,KR	-
92	Tajpura	408	Pr.S	..	..	W	FS,KR	..
93	Nizampura	1,248	Pr.S	..	..	W,R	FS,KR	-
94	Mokeshvar	135	Pr.S	..	..	W	FS,KR	..
95	Pandva	511	Pr.S	..	..	W,R	KR	..
96	Navovas	477	Pr.S	..	..	W,R	FS,KR	..
97	Iqbalpura	113	Pr.S	..	..	W,R	FS,KR	..
98	Juni Sendhani	1,302	Pr.S,OS	..	..	W,R	FS,KR	PO
99	Amirpura	220	Pr.S	..	..	W	KR	..
100	Navi Nagari	676	Pr.S	..	..	W	KR	
101	Pilucha	1,575	Pr.S,Sec.S	M,D,FC	..	W,R	FS,KR	PO
102	Dalvana	2,347	Pr.S	...	..	W,Tk,R	FS,KR	PO

DIRECTORY

Land Use

Staple Food	Land use (i. e., area under different types of land use in acres rounded to the nearest unit)					Nearest town & distance in Kilometre	Day or Days of the market/ Hat if any, held in the village	Remarks including any place of religious, historical or archaeological interest	Location Code No.
	Forest	Irrigated	Un-irrigated	Culturable waste (including gauchar and groves)	Area not available for cultivation				
10	11	12	13	14	15	16	17	18	1
Bajri, Jowar and Wheat	..	T(868) W(868)	317	..	132	Palanpur-20	..	..	78
Bajri and Rice	..	T(631) W(631)	1,396	302	145	Palanpur-36	..	..	79
Bajri, Wheat and Rice	..	T(216) W(216)	826	37	82	Palanpur-35	..	..	80
Bajri, Jowar, Wheat and Rice	..	T(119) W(119)	467	194	81	Palanpur-26	..	..	81
Bajri, Jowar and Wheat	..	T(432) W(432)	1,219	259	91	Palanpur-22	..	..	82
Bajri, Jowar and Wheat	..	T(297) W(297)	261	26	187	Palanpur-26	..	..	83
Bajri, Jowar and Wheat	..	T(124) W(124)	191	89	66	Palanpur-26	..	..	84
Bajri, Jowar and Wheat	..	T(321) W(321)	265	76	136	Palanpur-30	..	..	85
Bajri, Jowar and Wheat	..	T(120) W(120)	234	121	64	Palanpur-30	..	..	86
Bajri and Wheat	..	T(132) W(132)	292	20	311	Palanpur-30	..	..	87
Bajri, Jowar, Wheat, Maize and Rice	..	T(284) W(284)	459	407	47	Palanpur-28	..	..	88
Bajri, Jowar, Wheat and Rice	..	T(467) W(467)	386	72	9	Palanpur-29	..	..	89
Bajri, Jowar, Wheat, Maize and Rice	..	T(173) W(173)	19	98	137	Palanpur-20	..	..	90
Bajri, Jowar, Wheat and Maize	489	T(400) C(300) W(100)	338	5	50	Palanpur-30	..	..	91
Bajri, Jowar, Wheat and Maize	..	T(250) C(150) W(100)	77	37	44	Palanpur-30	..	..	92
Bajri, Jowar, Wheat and Maize	..	T(300) C(150) W(150)	392	446	110	Palanpur-30	..	..	93
Bajri, Jowar, Wheat and Maize	..	T(45) C(35) W(10)	14	73	3	Palanpur-31	..	..	94
Bajri, Jowar and Wheat	206	T(190) W(190)	78	20	18	Palanpur-30	..	..	95
Bajri, Jowar and Wheat	..	T(270) W(270)	68	100	39	Palanpur-30	..	..	96
Bajri, Jowar and Wheat	..	T(88) W(88)	16	1	9	Palanpur-30	..	..	97
Bajri, Jowar and Wheat	..	T(400) W(400)	217	400	285	Palanpur-30	..	..	
Bajri, Jowar, Wheat and Rice	..	T(81) W(81)	28	103	1	Palanpur-31	..	..	99
Bajri, Jowar, Wheat, Maize and Rice	..	T(111) W(111)	402	148	15	Palanpur-30	..	..	100
Bajri and Wheat	..	T(279) W(279)	641	42	613	Palanpur-30	..	..	101
Bajri, Jowar and Wheat	..	T(583) W(583)	1,241	367	156	Palanpur-32	..	..	102

TALUKA : VADGAM

VILLAGE

Amenities and

Location Code No.	Name of village	Tota area of the village (in Acres)	Amenities available within the village					
			Educational	Medical	Power supply	Drinking water	Communica-tions	Post and Telegraph
1	2	3	4	5	6	7	8	9
103	Thalvada	1,327	Pr.S	..	..	W,R	FS,KR	..
104	Iqbalgadh	1,054	Pr.S	..	..	W	FS,KR	..
105	Bhukhla	1,638	Pr.S	..	..	W,Tk	FS,KR	..
106	Kodaram	3,093	Pr.S,OS	..	..	T,W	FS,KR	PO
107	Vasana (S)	645	Pr.S	..	..	W	KR	..
108	Navi Sendhani	1,305	Pr.S	..	..	W	FS,KR	PO
109	Kaleda	1,099	Pr.S	..	..	Tk,R	FS,KR	PO
110	Hardevasana	859	Pr.S	..	..	W,Tk	FS,KR	..
	Total	139,499	Pr.S(107), Sec. S(11), Tr.S (2), OS (3)	H (2), M (3), HC (1), D (6), FC (3)	E (7), E(Ag)(15)	T (9), W (108), Tk (48), TW(3), R (33), O(8)	WY (26), FS (61), PR (20), KR (103), T (5)	PO (36), PTO (3), Phone(2),

Note :—

The figures in the last line indicate Taluka totals. The figures in brackets in this line under Col.4 indicate the number of Primary, Secondary and other schools. The figures in brackets under Cols.5 to 9 indicate the number of villages having those particular amenities.

The area figures shown in Col.3 may not tally with the total of Cols. 11 to 15 in some cases due to rounding.

DIRECTORY

Land Use

Staple Food	Land use (i. e., area under different types of land use in acres rounded to the nearest unit)					Nearest town & distance in Kilometre	Day or Days of the market/ Hat if any, held in the village	Remarks including any place of religious, historical or archaeological interest	Location Code No.
	Forest	Irrigated	Un-irrigated	Culturable waste (including gauchar and groves)	Area not available for cultivation				
10	11	12	13	14	15	16	17	18	1
Bajri, Jowar and Wheat	..	T(561) W(561)	372	220	173	Palanpur–32	..	..	103
Bajri, Jowar and Wheat	..	T(379) W(379)	513	133	28	Palanpur–32	..	..	104
Bajri and Wheat	..	T(149) W(149)	1,056	326	106	Palanpur–30	..	..	105
Bajri, Jowar and Wheat	..	T(982) W(982)	1,566	444	101	Palanpur–35	..	..	106
Bajri, Jowar, Wheat and Rice	..	T(341) W(341)	149	111	44	Palanpur–32	..	..	107
Bajri, Jowar, Wheat and Rice	..	T(311) W(311)	511	469	14	Palanpur–32	..	..	108
Bajri, Jowar, Wheat and Rice	..	T(500) W(500)	323	231	44	Palanpur–30	..	..	109
Bajri, Jowar, Wheat and Rice	..	T(402) W(402)	251	159	47	Palanpur–32	..	..	110
	3,287	**36,783**	**68,214**	**16,816**	**14,386**				

TALUKA
DEESA

TALUKA : DEESA **VILLAGE**

Amenities and

Location Code No.	Name of village	Total area of the village (in Acres)	Amenities available within the village					
			Educational	Medical	Power Supply	Drinking water	Communica-tion	Post and Telegraph
1	2	3	4	5	6	7	8	9
1	Jadiali	3,584	Pr.S	..	..	W,Tk	KR	..
2	Bhakadial	1,317	Pr.S	..	..	W,Tk	KR	..
3	Ghana	3,774	Pr.S	..	..	W,Tk		..
4	Dhroba	2,330	Pr.S	..	..	W,Tk	KR	..
5	Nandla	4,624	Pr.S	..	..	W,Tk	KR	..
6	Bhadra	1,207	Pr.S	..	..	W,Tk	KR,T	..
7	Ramsan	8,396	Pr S	D	..	W,Tk	WY,KR,T	PO
8	Sunthia	885	..	..	..	W	KR	..
9	Chora	2,001	Pr.S	..	..	W,Tk	WY,PR KR	..
10	Ramun	2,649	Pr.S	..	E(Ag)	W,Tk	WY,PR,KR	..
11	Tetoda	3,030	Pr.S	..	E	W	WY,PR,KR	PO
12	Dhanavada	2,911	Pr.S	..	..	W	KR	PO
13	Bhachalva	2,884	Pr.S	..	..	W	KR	..
14	Vithodar	4,371	Pr.S	..	..	W,Tk	WY,KR	PO
15	Bural	4,559	Pr.S	..	..	W,Tk	WY,KR	..
16	Viruna	2,794	Pr.S	..	..	W	FS,KR	..
17	Kuchavada	4,303	Pr.S	..	..	W,Tk	WY,KR	PO
18	Sodapur	889	Pr.S	..	..	W,Tk,R	KR	..
19	Meda	1,156	Pr.S	..	..	W,Tk,R	KR	..
20	Agdol	2,425	Pr.S	..	..	W,Tk	KR	..
21	Fagudra	1,242	Pr.S	..	..	W,Tk	WY,KR	..
22	Robas Moti	1,767	Pr.S	..	..	W,Tk	WY,KR	..
23	Robas Nani	848	Pr.S	..	..	W,Tk	WY,KR	..
24	Talegadh	745	Pr.S	..	..	W,Tk	WY,KR	..
25	Ghada	2,660	Pr.S	..	..	W,Tk	KR	..
26	Kotha	861	Pr.S	..	..	W,Tk,R	KR	..
27	Dhanpura	1,926	Pr.S	..	..	W,R	WY,KR	..
28	Talepura	1,114	Pr.S	..	..	W	WY,KR	..

DIRECTORY

Land Use

Staple Food	Land use (i. e., area under different types of land use in acres rounded to the nearest unit)					Nearest town & distance in Kilometre	Day or Days of the market/ Hat if any, held in the villages	Remarks including any place of religous, historical or archaeological interest	Location Code No.
	Forest	Irrigated	Un-irrigated	Culturable wate (including garchar and groves)	Area not available for cultivation				
10	11	12	13	14	15	16	17	18	1
Bajri and Jowar	..	T(115) W(115)	3,030	343	96	Nava Deesa-30	..	..	1
Bajri, Jowar and Wheat	..	T(100) W(100)	1,084	44	90	Nava Deesa-35	..	..	2
Bajri and Jowar	..	T(92) W(92)	3,339	251	91	Nava Deesa-33	..	..	3
Bajri, Jowar and Wheat	..	T(201) W(201)	1,943	100	86	Nava Deesa-35	..	..	4
Bajri and Jowar	..	T(47) W(47)	4,103	301	173	Nava Deesa-32	..	..	5
Bajri and Wheat	..	T(65) W(65)	897	181	65	Nava Deesa-31	..	..	6
Bajri, Jowar and Wheat	..	T(966) TW(64) W(902)	6,409	750	270	Nava Deesa-25	..	..	7
Bajri, Jowar and Wheat	..	T(134) TW(34) W(100)	584	151	16	Nava Deesa-24	..	..	8
Bajri, Jowar and Wheat	..	T(273) TW(3) W(270)	1,411	310	7	Nava Deesa-24	..	..	9
Bajri and Wheat	..	T(385) TW(60) W(325)	1,329	897	39	Nava Deesa-22	..	..	10
Bajri and Wheat	..	T(645) TW(45) W(600)	1,805	562	17	Nava Deesa-15	..	..	11
Bajri, Jowar and Wheat	..	T(250) TW(50) W(200)	2,147	486	28	Nava Deesa-17	..	..	12
Bajri and Wheat	..	T(645) TW(45) W(600)	1,685	531	23	Nava Deesa-15	..	..	13
Bajri, Jowar and Wheat	..	T(700) W(700)	2,797	817	57	Nava Deesa-15	..	..	14
Bajri, Jowar and Wheat	..	T(300) W(300)	3,795	415	49	Nava Deesa-25	..	..	15
Bajri, Jowar and Wheat	..	T(804) W(804)	730	546	714	Nava Deesa-16	..	..	16
Bajri, Jowar and Wheat	..	T(824) W(824)	2,640	631	207	Nava Deesa-27	..	..	17
Bajri and Jowar	..	T(66) W(66)	594	171	58	Nava Deesa-18	..	..	18
Bajri and Jowar	..	T(88) W(88)	469	554	46	Nava Deesa-18	..	..	19
Bajri and Jowar	..	T(50) W(50)	1,127	1,188	61	Nava Deesa-18	..	..	20
Bajri, Jowar and Wheat	..	T(452) W(452)	609	137	45	Nava Deesa-16	..	..	21
Bajri, Jowar and Wheat	..	T(814) W(814)	711	179	63	Nava Deesa-16	..	..	22
Bajri, Jowar and Wheat	..	T(378) W(378)	448	2	20	Nava Deesa-25	..	..	23
Bajri, Jowar and Wheat	..	T(400) W(400)	306	27	12	Nava Deesa-17	..	..	24
Bajri and Jowar	..	T(225) W(225)	1,584	387	464	Deesa-17	..	..	25
Bajri and Jowar	..	T(112) W(112)	333	311	104	Deesa-18	..	..	26
Bajri, Jowar and Wheat	..	T(345) W(345)	826	709	45	Nava Deesa-18	..	..	27
Bajri and Wheat	..	T(219) W(219)	744	111	39	Nava Deesa-17	..	..	28

Location Code No.	Name of village	Total area of the village (in Acres)	Amenities available within the village					
			Educational	Medical	Power Supply	Drinking water	Communication	Post and Telegraph
1	2	3	4	5	6	7	8	9
29	Javal	1,255	Pr.S	..	..	W	WY,KR	..
30	Thervada	3,458	Pr.S	..	E(Ag)	W	WY,KR	..
31	Kochasana	870	Pr.S	..	..	W	WY,KR	..
32	Jherda	7,132	Pr.S	..	E	T,W	WY,PR	PO
33	Pamaru	1,079	Pr.S	..	..	W	KR	..
34	Nagfana	2,494	Pr.S	..	..	W,Tk	KR	..
35	Gugal	1,374	Pr.S	..	..	W,Tk	WY,KR	..
36	Pechhdal	3,783	Pr.S	..	..	W	WY,,KR	PO
37	Kherola	3,725	Pr.S	..	..	W,Tk	KR	..
38	Sarat	1,497	Pr.S	..	..	W,Tk	KR	..
39	Devsari	647	Pr.S	..	..	W,Tk	W,KR,T	..
40	Kamodi	3,435	Pr.S	..	..	W,Tk	KR	..
41	Deka	673	..	..	..	W,Tk	KR	..
42	Dhunsol	3,410	Pr.S	..	..	W,Tk	KR	..
43	Kotda	3,263	Pr.S	..	..	W,Tk	KR	..
44	Vasna (Kuda)	1,940	Pr.S	..	E(Ag)	W,Tk,O	WY,KR	..
45	Kuda	3,383	Pr.S	..	..	W,Tk,O	KR	PO
46	Moral	1,571	Pr.S	..	..	W,Tk,O	KR	..
47	Jasara	2,626	Pr.S	..	..	W,Tk,O	KR	..
48	Lakhani	8,400	Pr.S	..	..	W,Tk,O	WY,PR	PO
49	Vasana (Vatam)	4,020	Pr.S	..	..	W	WY,KR	..
50	Manaki	1,790	Pr.S	..	..	W	KR	..
51	Agathala	4,982	Pr.S	..	..	W	WY,PR,KR	PO
52	Chitroda	2,099	Pr.S	..	..	W	WY,PR,KR	..
53	Dodana	1,853	Pr.S	..	..	W	PR	..
54	Katarva	1,766	Pr.S	..	..	W	WY,PR	..

DIRECTORY

Land Use

Staple Food	Land use (e. i., area under different types of land use in acres rounded to the nearest unit)					Nearest town & distance in Kilometre	Day or Days of the market/ Hat if any, held in the village	Remarks including any place of religous, historical or archaeologieal interest	Location Code No.
	Forest	Irrigated	Un-irrigated	Culturable wate (including gauchar and groves)	Area not available for cultivation				
10	11	12	13	14	15	16	17	18	1
Bajri and Wheat	..	T(149) W(149)	782	316	8	Nava Deesa–17	..	..	29
Bajri, Jowar and Wheat	..	T(509) W(509)	2,001	916	31	Nava Deesa–15	..	..	30
Bajri and Wheat	..	T(400) W(400)	321	135	14	Nava Deesa–15	..	..	31
Bajri, Jowar and Wheat	200	T(575) TW(70) W(402) O(103)	5,582	695	80	Nava Deesa–16	..	..	32
Bajri and Wheat	..	T(210) W(210)	693	104	72	Nava Deesa–14	..	..	33
Bajri and Wheat	..	T(570) TW(70) W(500)	1,523	395	6	Nava Deesa–20	..	..	34
Bajri, Jowar and Wheat	..	T(300)) W300)	875	103	96	Nava Deesa–15	..	..	35
Bajri and Wheat	..	T(456) W(456)	2,524	531	271	Nava Deesa–21	..	..	36
Bajri, Jowar and Wheat	..	T(300) W(300)	2,297	1,044	84	Nava Deesa–32	..	..	37
Bajri, Jowar and Wheat	..	T(230) W(230)	905	266	96	Nava Deesa–16	..	..	38
Bajri and Wheat	..	T(266) W(266)	248	61	71	Nava Deesa–18	..	..	39
Bajri, Jowar and Wheat	..	T(452) W(452)	2,436	532	15	Nava Deesa–32	..	..	40
Bajri, Jowar and Wheat	..	T(50) W(50)	463	134	27	Nava Deesa–38	..	..	41
Bajri, Jowar and Wheat	..	T(100) Tk(100)	3,028	93	189	Nava Deesa–33	..	..	42
Bajri, Jowar and Wheat	..	T(250) W(250)	2,794	63	156	Nava Deesa–35	..	..	43
Bajri, Jowar and Wheat	..	T(156) W(156)	1,613	113	58	Nava Deesa–35	..	..	44
Bajri, Jowar and Wheat	..	T(289) W(289)	2,879	120	94	Nava Deesa–32	..	..	45
Bajri, Jowar and Wheat	..	T(118) W(118)	1,284	140	29	Nava Deesa–32	..	..	46
Bajri, Jowar and Wheat	..	T(193) W(193)	2,127	220	85	Nava Deesa–34	..	..	47
Bajri, Jowar and Wheat	..	T(663) W(663)	7,218	226	293	Nava Deesa–39	..	..	48
Bajri, Jowar and Wheat	..	T(1,200) W(1,200)	2,408	322	90	Nava Deesa–40	..	..	49
Bajri, Jowar and Wheat	..	T(510) W(510)	1,101	129	50	Navv Deesa–35	..	..	50
Bajri, Jowar and Wheat	..	T(1,407) W(1,407)	2,742	714	118	Nava Deesa -35	..	..	51
Bajri, Jowar and Wheat	..	T(280) W(280)	1,311	452	56	Nava Deesa–15	..	..	52
Bajri, Jowar and Wheat	..	T(260) W(260)	1,311	263	19	Nava Deesa–17	..	..	53
Bajri, Jowar and Wheat	..	T(210) W(210)	1,238	273	45	Nava Deasa–15	..	..	54

TALUKA : DEESA **VILLAGE**

Amenities and

Location Code No.	Name of village	Total area of the village (in Acres)	Amenities available within the village					
			Educational	Medical	Power supply	Drinking water	Communica-tions	Post and Telegraph
1	2	3	4	5	6	7	8	9
55	Matu	955	Pr.S	..	..	W	KR	..
56	Gamdi	1,315	Pr.S	..	..	W	PR	–
57	Chekra	3,174	Pr.S	..	..	W	KR	PO
58	Jhakol	2,536	Pr.S	..	..	W,Tk	KR	..
59	Kamoda	3,465	Pr.S	..	..	W,Tk	WY,KR	..
60	Nani	3,211	Pr.S	..	..	W,Tk	WY,KR,T	..
61	Laxmipura	1,368	Pr.S	..	..	W,Tk	WY,KR	..
62	Zenal	2,080	Pr.S	..	..	W	WY,KR,T	PO
63	Varan	5,191	Pr.S	..	..	W,Tk	WY,KR,T	PO
64	Sherpura	1,463	Pr.S	..	..	W	WY,KR	..
65	Kunvara-Padar	488	..	..	..	W	KR	..
66	Yavarpura	1,483	Pr.S	..	..	W	KR	..
67	Kasari	3,218	Pr.S	..	..	W	WY,PR	PO
68	Baiwada	4,304	Pr.S	..	E(Ag)	W,O	WY,KR	PO
69	Bhadath	8,680	Pr.S	D	E	W	WY,KR	PO
70	Chatrala	947	..	..	..	W,R	KR	..
71	Latia	719	..	..	..	W,R	KR	..
72	Vasada	955	Pr.S	..	..	W,R	WY,KR	..
73	Ranpur Ugamnovas	3,050	Pr.S	..	..	W,Tk,R	WY,KR	..
74	Ranpur Vachlovas	1,661	Pr.S	..	..	W,R,T	WY,KR	PO
75	Ranpur Athamnovas	3,425	Pr.S	..	..	W,R	WY,KR	..
76	Davas	2,161	Pr.S	..	..	W,Tk	KR	..
77	Vadli Farm	835	..	..	..	W,R	WY,PR,KR	..
78	Mahadevia	2,538	Pr.S	..	..	W,R	FS,PR,KR	..
79	Akhol Moti	1,952	Pr.S	..	..	W,Tk,R	WY,PR	..

DIRECTORY

Land Use

Staple Food	Land use (i. e., area under different types of land use in acres rounded to the nearest unit)					Nearest town & distance in Kilometre	Day or Days of the market/ Hat if any, held in the village	Remarks including any place of religious, historical or archaeological interest	Location Code No.
	Forest	Irrigated	Un-irrigated	Culturable waste (including gauchar and groves)	Area not available for cultivation				
10	11	12	13	14	15	16	17	18	1
Bajri, Jowar and Wheat	...	T(160) W(160)	679	85	31	Nava Deesa-29	..	..	55
Bajri, Jowar and Wheat	...	T(210) W(210)	870	220	15	Nava Deesa-13	..	..	56
Bajri, Jowar and Wheat	..	T(282) W(282)	2,020	825	47	Nava Deesa-31	..	..	57
Bajri, Jowar and Wheat	..	T(292) W(292)	1,916	262	66	Deesa-24	..	..	58
Bajri and Jowar	..	T(467) W(467)	2,502	416	80	Nava Deesa-32	..	..	59
Bajri, Jowar and Wheat	..	T(369) W(369)	2,207	553	82	Nava Deesa-22	..	..	60
Bajri, Jowar and Wheat	..	T(181) W(181)	1,102	35	50	Nava Deesa-11	..	..	61
Bajri and Jowar	..	T(614) W(614)	1,033	341	91	Nava Deesa-16	..	..	62
Bajri and Jowar	..	T(906) W(906)	3,222	190	874	Nava Deesa-32	..	..	63
Bajri, Jowar and Wheat	..	T(566) W(566)	756	118	23	Nava Deesa-18	..	..	64
Bajri, Jowar and Wheat	..	T(122) W(122)	345	10	10	Nava Deesa-18	..	..	65
Bajri, Jowar and Wheat	..	T(326) W(326)	1,081	38	39	Nava Deesa-11	..	..	66
Bajri, Jowar and Wheat	..	T(646) W(646)	2,093	322	156	Nava Deesa-12	..	..	67
Bajri, Jowar and Wheat	..	T(284) W(284)	3,028	948	44	Nava Deesa-15	..	..	68
Bajri, Jowar and Wheat	..	T(908) TW(60) W(848)	4,075	446	3,251	Nava Deesa-15	..	..	69
Bajri, Jowar and Wheat	..	T(225) W(200) O(25)	228	350	144	Nava Deesa-12	..	..	70
Bajri, Jowar and Wheat	..	T(151) C(137) W(14)	320	137	111	Nava Deesa-14	..	..	71
Bajri, Jowar and Wheat	..	T(187) C(161) W(26)	311	273	183	Nava Deesa-13	..	..	72
Bajri, Jowar and Wheat	..	T(1,701) C(500) W(1,000) O(201)	323	455	571	Nava Deesa-10	..	..	73
Bajri, Jowar and Wheat	..	T(232) C(201) W(31)	827	348	254	Nava Deesa-7	..	..	74
Bajri, Jowar and Wheat	..	T(785) C(723) W(62)	1,217	557	865	Nava Deesa-6	..	..	75
Bajri, Jowar and Wheat	7	T(900) W(700) O(200)	624	589	41	Nava Deesa-8	..	..	76
Bajri, Jowar and Wheat	..	T(165) W(165)	645	2	23	Nava Deesa-1	..	..	77
Bajri, Jowar and Wheat	...	T(30) W(30)	1,580	480	448	Nava Deesa-2	..	..	78
Bajri, Jowar and Wheat	...	T(21) W(21)	1,534	162	234	Nava Deesa-3	..	..	79

TALUKA : DEESA

VILLAGE

Amenities and

Location Code No.	Name of village	Total area of the village (in Acres)	Amenities available within the village					
			Educational	Medical	Power Supply	Drinking water	Communica-tions	Post and Telegraph
1	2	3	4	5	6	7	8	9
80	Akhol Nani	1,329	Pr.S	..	E	W,Tk,R	WY,PR	..
81	Shamsherpura	1,649	Pr.S	..	..	W	WY,PR	..
82	Jorapura	1,187	Pr.S	..	..	W	WY,PR	..
83	Dama	5,113	Pr.S	HC,FC	E	W	WY,PR,KR	..
84	Dhedhal	1,799	Pr.S	..	..	W,TK	KR	..
85	Rampura	2,826	Pr.S	..	E(Ag)	W,Tk	WY,PR	PO
86	Varnoda	2,721	Pr.S	..	..	W,Tk	KR	..
87	Godha	2,193	Pr.S	..	..	W,Tk	PR,KR	..
88	Mota Kapra	3,501	Pr.S	..	..	W,Tk	WY,PR,KR	PO
89	Nana Kapra	3,165	Pr.S	..	..	W,Tk	KR	..
90	Vakvada	2,238	Pr.S	..	..	W,Tk	KR	..
91	Dharanava	923	..	..	..	W,Tk	KR	..
92	Sherganj	1,537	Pr.S	..	..	W, Tk	KR	..
93	Peplu	3,580	Pr.S	..	..	W,Tk	WY,KR	..
94	Taleganj	1,206	Pr.S	..	..	W,Tk	WY,KR	..
95	Balodhar	2,694	Pr.S	..	..	W,Tk	WY,KR	..
96	Gharnal Nani	1,240	..	..	..	W	KR	..
97	Odhava	3,235	Pr.S	..	..	W,Tk	KR	..
98	Dedol	977	Pr.S	..	..	W,Tk	KR	..
99	Lorvada	3,170	Pr.S	..	..	W	WY,PR,T	PO
100	Malgadh	2,626	Pr.S	..	E	W,Tk,R	WY,KR	PO
101	Kumpat	2,045	Pr.S	..	E	W,R	WY,KR	..
102	Shergnaj	198	Pr.S	..	..	W,R	PR,KR	..
103	* Rajpur	3,059	..	..	..	..	..	..

* Uninhabited

DIRECTORY

Land Use

Staple Food	Land use (i. e., area under different types of land use in acres rounded to the nearest unit)					Nearest town & distance in Kilometre	Day or Days of the market/ Hat if any, held in the village	Remarks including any place of religious, historical or archaeological interest	Location Code No.
	Forest	Irrigated	Un-irrigated	Culturable waste (including gauchar and groves)	Area not available for cultivation				
10	11	12	13	14	15	16	17	18	1
Bajri, Jowar and Wheat	..	T(71) W(71)	772	5	481	Deesa-3	..	..	80
Bajri, Jowar and Wheat	..	T(210) W(210)	1,318	80	41	Nava Deesa-6	..	...	81
Bajri, Jowar and Wheat	..	T(231) TW(80) W(151)	855	45	56	Nava Deesa-7	..	..	82
Bajri, Jowar and Wheat	..	T(701) TW(240) W(461)	3,587	796	29	Nava Deesa-10	..	..	83
Bajri, Jowar and Wheat	..	T(82) W(82)	1,398	251	67	Nava Deesa-10	..	...	84
Bajri, Jowar and Wheat	..	T(225) W(225)	2,405	80	116	Nava Deesa-16	..	..	85
Bajri, Jowar and Wheat	..	T(391) W(391)	1,964	323	43	Nava Deesa-13	..	..	86
Bajri, Jowar and Wheat	..	T(80) W(80)	1,700	346	67	Nava Deesa-18	..	..	87
Bajri, Jowar and Wheat	..	T(516) W(516)	2,333	542	109	Deesa-22	..	..	88
Bajri, Jowar and Wheat	..	T(234) W(234)	2,424	413	95	Nava Deesa-24	..	..	89
Bajri, Jowar and Wheat	..	T(209) W(209)	1,544	422	62	Nava Deesa-26	..	..	90
Bajri and Jowar	..	T(141) W(141)	659	101	22	Nava Deesa-28	..	..	91
Bajri, Jowar and Wheat	..	T(310) W(310)	996	188	43	Deesa-26	..	..	92
Bajri, Jowar and Wheat	..	T(727) W(727)	2,174	550	129	Nava Deesa-20	..	..	93
Bajri, Jowar and Wheat	..	T(220) W(220)	747	200	39	Nava Deesa-30	..	..	94
Bajri, Jowar and Wheat	..	T(350) W(350)	1,946	305	93	Nava Deesa-32	..	..	95
Bajri, Jowar and Wheat	..	T(450) W(450)	533	218	40	Nava Deesa-22	..	..	96
Bajri, Jowar and Wheat	..	T(404) W(404)	2,599	206	25	Nava Deesa-16	..	..	97
Bajri, Jowar and Wheat	..	T(150) W(150)	586	180	61	Nava Deesa-19	..	..	98
Bajri, Jowar and Wheat	..	T(136) TW(40) W(96)	2,879	20	134	Nava Deesa-12	..	..	99
Bajri, Jowar and Wheat	..	T(350) TW(250) W(100)	1,558	345	373	Nava Deesa- 2	..	..	100
Bajri, Jowar and Wheat	..	T(221) TW(20) W(201)	866	640	318	Juna Deesa- 3	..	Temple of "Shitala Mata"	101
Bajri, Jowar and Wheat	..	T(30) W(30)	134	10	24	Nava Deesa- 2	..	..	102
...	..	T(337) C(137) W(200)	2,077	243	401	..	..	..	103

TALUKA : DEESA **VILLAGE**

Amenities and

Location Code No.	Name of village	Total area of the village (in Acres)	Amenities available within the village					
			Educational	Medical	Power Supply	Drinking water	Communica-tions	Post and Telegraph
1	2	3	4	5	6	7	8	9
104	Bhoyan	2,108	Pr.S	..	..	W,Tk	WY,PR,KR	..
105	Kant	1,988	Pr.S	..	..	W,Tk	KR	..
106	Rasana Mota	2,247	Pr.S	..	E(Ag)	W,Tk	WY,PR	PO
107	Rasana Nana	1,328	Pr.S	..	..	W,Tk	WY,PR	PO
108	Vadaval	4,189	Pr.S	..	E(Ag)	W,R	WY,PR,KR	..
109	Vasna (Juna Deesa)	7,420	Pr.S	..	E	W,Tk,R	WY,KR	..
110	Sanath	1,821	Pr.S	..	..	W,R	KR	..
111	Sandiya	1,268	Pr.S	..	..	W	WY,PR,KR	..
112	Sotambala	1,860	Pr.S	..	..	W,Tk,TW	WY,KR	..
113	Khentava	1,591	Pr.S	..	..	W,Tk	WY,PR,KR	..
114	Gharnal Moti	1,960	Pr.S	..	..	W,Tk,TW	KR	..
115	Soyla	548	Pr.S	..	..	W	WY,PR,T	..
116	Nesda Juna	3,312	Pr.S	..	..	W,Tk	FS,KR	PO
117	Nesda Nava	2,821	Pr.S	..	..	W,Tk	FS,KR	..
118	Ramvas	694	Pr.S	..	..	W	KR	..
119	Paldi	1,575	Pr.S	..	..	W,Tk,TW	WY,KR	..
120	Yavarganj	546	Pr.S	..	..	W,Tk	KR	..
121	Mudetha	8,677	Pr.S	..	..	W,Tk	WY,PR	PO
122	Ratanpura	880	Pr.S	..	..	W	WY,PR,T	..
123	Bhildi	2,534	Pr.S, Sec.S	D,FC	E(Ag)	W	WY,PR,KR,T	PTO, Phone
124	Chhatrala	3,241	Pr.S	..	..	R	KR	..
125	Vahara	1,229	Pr.S	..	..	Tk,R	KR	..
126	Viruvada	486	Pr.S	..	..	W,Tk,R	KR	..
127	Dasanavas	1,383	Pr.S	..	..	W,R	WY,KR	..
128	Fatepura	383	..	..	..	W	PR,KR	..

DIRECTORY

Land Use

Staple Food	Land use (i. e., area under different types of land use in acres rounded to the nearest unit)					Nearest town & distance in Kilometre	Day or Days of the market/ Hat if any, held in the village	Remarks including any place of religious, historical or archaeological interest	Location Code No.
	Forest	Irrigated	Un-irrigated	Culturable waste	Area not available for cultivation				
10	11	12	13	14	15	16	17	18	1
Bajri, Jowar and Wheat	..	T(328) C(304) W(24)	1,425	215	141	Deesa-5	...	..	104
Bajri, Jowar and Wheat	..	T(1,200) C(600) W(500) O(100)	337	347	104	Nava Deesa-6	..	..	105
Bajri, Jowar and Wheat	..	T(512) C(458) W(54)	1,096	509	130	Deesa-10	..	..	106
Bajri, Jowar and Wheat	..	T(325) C(294) W(31)	718	220	66	Deesa-10	..	..	107
Bajri, Jowar and Wheat	..	T(208) TW(80) W(128)	1,222	1,612	1,147	Nava Deesa-8	..	..	108
Bajri, Jowar and Wheat	..	T(516) C(216) W(300)	1,039	333	5,531	Juna Deesa- 3	..	..	109
Bajri, Jowar and Wheat	..	T(129) W(129)	655	655	382	Nava Deesa-15	..	..	110
Bajri, Jowar and Wheat	..	T(190) TW(50) W(140)	724	289	66	Nava Deesa-14	..	..	111
Bajri, Jowar and Wheat	..	T(587) TW(137) W(450)	1,169	3	100	Nava Deesa-19	..	Tempel of "Shankar Bhagwan"	112
Bajri, Jowar and Wheat	..	T(199) TW(86) W(113)	1,022	249	121	Nava Deesa-18	..	..	113
Bajri, Jowar and Wheat	..	T(350) W(350)	1,251	275	84	Nava Deesa-22	..	..	114
Bajri, Jowar and Wheat	..	T(100) TW(30) W(70)	372	70	6	Nava Desea-20	..	..	115
Bajri, Jowar and Wheat	..	T(920) W(920)	2,130	129	132	Nava Deesa-39	..	..	116
Bajri, Jowar and Wh eat	..	T(450) W(450)	2,054	261	56	Nava Deesa-39	..	..	117
Bajri, Jowar and Wheat	..	T(105) TW(105)	240	231	118	Nava Deesa-27	..	..	118
Bajri, Jowar and Wheat	..	T(1,005) TW(105) W(900)	221	231	118	Nava Deesa-32	..	..	119
Bajri, Jowar and Wheat	..	T(380) TW(80) W(300)	141	16	10	Nava Deesa-26	..	..	120
Bajri, Jowar and Wheat	..	T(580) TW(120) W(460)	7,141	659	298	Nava Deesa-31	..	..	121
Bajri, Jowar and Wheat	..	T(800) TW(100) W(700)	44	24	12	Nava Deesa-20	..	..	122
Bajri, Jowar and Wheat	..	T(609) TW(150) W(459)	1,597	307	20	Nava Deesa-20	..	Temple of "Bhildi Mataji"	123
Bajri, Jowar and Wheat	..	T(303) TW(98) W(205)	1,736	616	586	Nava Deesa-22	..	..	124
Bajri, Jowar and Wheat	..	T(123) W(123)	624	12	471	Nava Deesa-19	..	..	125
Bajri, Jowar and Wheat	..	T(11) W(11)	161	2	312	Nava Deesa-17	..	..	126
Bajri, Jowar and Wheat	..	T(197) W(197)	717	205	264	Nava Deesa-16	..	..	127
Bajri, Jowar and Wheat	..	T(223) C(200) W(23)	146	...	14	Juna Deesa-7	..	..	128

TALUKA : DEESA **VILLAGE**

Amenities and

Location Code No.	Name of village	Total area of the village (in Acres)	Amenities available within the village					
			Educational	Medical	Power supply	Drinking water	Communica-tions	Post and Telegraph
1	2	3	4	5	6	7	8	9
129	Dhuva	2,536	Pr.S	..	E	W,Tk	WY,PR,KR	PO
130	Dharpada	1,227	Pr.S	..	..	W,Tk	WY,PR,KR	..
131	Khadosan	2,566	Pr.S	..	E	W,Tk	WY,PR	PO
132	Manekpura	1,878	Pr.S	..	..	W	KR	..
133	Lunpur	3,500	Pr.S	..	E(Ag)	W,R	WY,KR	PO
134	Sadarpur	2,096	Pr.S	..	..	W,R	WY,KR	..
135	Bodal	1,184	Pr.S	..	..	W,Tk,R	KR	..
136	Bhadramali	3,526	Pr.S	..	..	W	KR	..
137	Jhabadia	2,618	Pr.S	..	..	W,R	WY,KR	PO
138	Dharisana	1,954	Pr.S	..	..	W,Tk	WY,KR	..
139	Samau Nanavas	3,425	Pr.S	..	..	W,Tk	WY,KR	..
140	Kanajhara	778	Pr.S	..	..	W,Tk	KR	..
141	Samau Motavas	3,161	Pr.S	D	..	W	WY,KR	PO
142	Saviana	1,868	Pr.S	..	..	W,Tk	WY,KR	..
143	Velavapura	1,886	Pr.S	..	..	W,Tk	KR	PO
144	Nava	1,255	Pr.S	..	..	W,Tk	WY,PR,KR	..
145	Aseda	5,737	Pr.S	D	..	W	WY,PR,KR	PO
	Total	**356,446**	**Pr.S(135), Sec. S(1)**	**HC(1), D (5), FC (2)**	**E (10), E(Ag)(9)**	**T (2), W (142), Tk (84), TW(3), R (28), O(6)**	**WY (79), FS (4), PR (39), KR (126), T (10)**	**PO (32), PTO(1), Phone(2)**

Note :—

The figures in the last line indicate Taluka totals. The figures in brackets in this line under Col. 4 indicate the number of Primary, Secondary and other schools. The figures in brackets under Cols. 5 to 9 indicate the number of villages having those particular amenities.

The area figures shown in Col. 3 may not tally with the total of Cols. 11 to 15 in some cases due to rounding.

DIRECTORY

Land Use

Staple Food	Land use (i. e., area under different types of land use in acres rounded to the nearest unit)					Nearest town & distance in Kilometre	Day or Days of the market/ Hat if any, held in the village	Remarks including any place of religious, historical or archaeological interest	Location Code No.
	Forest	Irrigated	Un-irrigated	Culturable waste (including gauchar and groves)	Area not available for cultivation				
10	11	12	13	14	15	16	17	18	1
Bajri, Jowar and Rice	..	T(654) C(429) W(225)	1,278	511	93	Nava Deesa-4	..	..	129
Bajri, Jowar and Wheat	..	T(479) C(409) W(70)	614	91	42	Juna Deesa-7	..	..	130
Bajri, Jowar and Wheat	..	T(776) C(636) W(140)	1,142	561	87	Juna Deesa-4	..	..	131
Bajri, Jowar and Wheat	..	T(581) C(247) W(334)	1,097	90	111	Nava Deesa-15	..	..	132
Bajri, Jowar and Wheat	..	T(738) C(226) W(512)	1,854	176	733	Nava Deesa-18	..	..	133
Bajri, Jowar and Wheat	..	T(571) C(59) W(512)	794	284	445	Nava Deesa-13	..	..	134
Bajri, Jowar and Wheat	..	T(316) W(316)	717	107	44	Nava Deesa-25	..	.	135
Bajri, Jowar and Wheat	..	T(1,210) C(410) W(800)	526	1,535	255	Nava Deesa-30	..	..	136
Bajri, Jowar and Wheat	..	T(1,050) C(818) W(232)	902	539	127	Juna Deesa-12	..	..	137
Bajri, Jowar and Wheat	..	T(492) W(492)	1,202	200	60	Juna Deesa-15	..	..	138
Bajri, Jowar and Wheat	..	T(1,345) C(1,134) W(211)	1,294	698	87	Nava Deesa-21	..	..	139
Bajri, Jowar and Wheat	..	T(272) W(272)	453	18	35	Juna Deesa-20	..	..	140
Bajri, Jowar, Wheat and Rice	..	T(1,245) C(935) W(310)	1,622	43	251	Nava Deesa-24	..	..	141
Bajri, Jowar and Wheat	..	T(428) C(282) TW(80) W(66)	1,255	66	119	Nava Deesa-21	..	..	142
Bajri, Jowar and Wheat	..	T(1,026) C(418) W(608)	520	111	229	Nava Deesa-21	..	..	143
Bajri, Jowar and Wheat	..	T(537) C(418) W(119)	570	95	52	Juna Deesa-8	..	..	144
Bajri, Jowar and Wheat	..	T(1,823) C(1,391) W(432)	2,757	626	530	Nava Deesa-14	..	..	145
	207	**61,197**	**218,357**	**47,344**	**29,328**				

TALUKA
KANKREJ

Amenities and

Location Code No.	Name of village	Total area of the village (in Acres)	Amenities available within the village					
			Educational	Medical	Power supply	Drinking water	Communica-tions	Post and Telegraph
1	2	3	4	5	6	7	8	9
1	Teravada	8,720	Pr.S	..	..	W,Tk	FS,KR	PO
2	Isarva	2,245	Pr.S	..	..	W	KR	..
3	Kantheria	1,175	Pr.S	..	..	W,TW	KR	..
4	Gothada	1,016	Pr.S	..	..	W	FS,KR	..
5	Katedia	1,468	Pr.S	..	..	W,TW	KR	..
6	Nekoi	1,125	Pr.S	..	..	W	KR	..
7	Padardi	1,764	Pr.S	..	..	W	FS,KR	..
8	Chimangadh	1,344	Pr.S	..	..	W	KR	..
9	Zalmor	2,165	Pr.S	..	..	W	KR	..
10	Nanota	2,838	Pr.S	..	..	W	WY,PR	..
11	Khoda	2,547	Pr.S	..	..	W	WY,PR	PO
12	Raviyana	1,287	Pr.S	..	..	W	PR	..
13	Khimana (Palodarnavas)	5,601	Pr.S	D	E(Ag)	W	WY,PR	PO
14	Rampura	*	..	..	..	W	KR	..
15	Khodla	1,238	Pr.S	..	..	W	WY,PR	PO
16	Samanava	1,350	Pr.S	..	..	W	KR	..
17	Ucharpi	1,199	Pr.S	..	..	W	KR	..
18	Bukoli	3,364	Pr.S	..	..	W,TW,R	FS,KR	PO
19	Arniwada	2,684	Pr.S	..	..	W,R	KR	..
20	Golia	†	Pr.S	..	..	W	PR,KR	..
21	Ranawada (Jagiri)	1,086	Pr.S	..	..	W	KR	..
22	Chekhala	1,922	Pr.S	..	..	W	WY,PR	PO

* Area of Rampura village is included in that of the village Khimana (Palodarnavas) (L. C. No. 13).

† Area of Golia village is included in that of the village Umbri (L. C. No. 53)

DIRECTORY

Land Use

Staple Food	Land use (i. e., area under different types of land use in acres rounded to the nearest unit)					Nearest town & distance in Kilometre	Day or Days of the market/ Hat if any, held in the village	Remarks including any place of religious, historical or archaeological interest	Location Code No.
	Forest	Irrigated	Un-irrigated	Culturable waste (including gauchar and groves)	Area not available for cultivation				
10	11	12	13	14	15	16	17	18	1
Bajri, Jowar and Wheat	..	T(400) TW(146) W(254)	7,381	124	815	Bhabhar-14	..	..	1
Bajri and Jowar	..	..	2,041	..	204	Bhabhar-15	..	..	2
Bajri and Jowar	..	..	1,015	..	160	Bhabhar-19	..	..	3
Bajri and Jowar	..	..	978	..	38	Bhabhar-20	..	..	4
Bajri and Wheat	..	T(25) W(25)	1,357	..	86	Radhanpur-30	..	..	5
Bajri, Jowar and Wheat	..	T(152) W(152)	833	93	47	Bhabhar-40	..	..	6
Bajri, Jowar and Wheat	..	T(312) W(302) C(10)	1,225	137	90	Bhabhar-40	..	..	7
Bajri and Jowar	..	T(275) W(250) TW(25)	872	177	19	Bhabhar-25	..	..	8
Bajri and Jowar	..	T(550) W(400) TW(150)	1,401	131	83	Bhabhar-24	..	..	9
Bajri and Jowar	..	T(530) W(450) TW(80)	2,001	185	121	Bhabhar-22	..	..	10
Bajri and Jowar	..	T(800) W(700) TW(100)	1,414	200	133	Deesa-32	..	..	11
Bajri and Jowar	..	T(400) W(340) TW(60)	711	136	39	Deesa-33	..	..	12
Bajri and Wheat	..	T(930) W(470) TW(460)	4,154	195	323	Deesa-28	..	..	13
Bajri, Jowar and Wheat	..	..	..	..	..	Deesa-26	..	..	14
Bajri, Jowar and Wheat	..	T(171) W(137)) TW(34)	964	81	22	Deesa-26	..	..	15
Bajri, Jowar and Wheat	..	T(259) W(227) TW(32)	937	..	154	Deesa-25	..	..	16
Bajri, Jowar and Wheat	..	T(208) W(208)	875	110	5	Deesa-30	..	..	17
Bajri, Jowar and Wheat	..	T(500) W(480) TW(20)	2,047	601	215	Deesa-20	..	..	18
Bajri, Jowar and Wheat	..	T(335) W(335)	1,436	869	45	Deesa-30	..	..	19
Bajri, Jowar and Wheat	..	..	..	..	..	Deesa-35	..	..	20
Bajri, Jowar and Wheat	..	T(232) W(232)	780	68	6	Deesa-35	..	..	21
Bajri and Wheat	..	T(540) W(510) TW(30)	1,187	98	97	Deesa-30	..	..	22

TALUKA : KANKREJ **VILLAGE**

Amenities and

Location Code No.	Name of village	Total area of the village (in Acres)	Amenities available within the village					
			Educational	Medical	Power Supply	Drinking water	Communication	Post and Telegraph
1	2	3	4	5	6	7	8	9
23	Ratanpur	949	Pr.S	..	..	W	WY,PR	..
24	Ratangadh	1,967	Pr.S	..	..	W	KR	..
25	Kunvarava	1,568	Pr.S	..	..	W	FS,KR	..
26	Akoli Thakorevas	1,088	Pr.S	..	..	W	PR	..
27	Akoli Maharajvas	1,404	Pr.S	..	..	W	FS,PR	..
28	Khasa	780	Pr.S	..	..	W	KR	..
29	Kakar	3,430	Pr.S	..	..	W	KR	..
30	Indramana	2,185	Pr.S	..	..	W	KR	..
31	Chembla	81	..	..	..	W	FS,KR	..
32	Vibhanesda	493	Pr.S	..	..	W,TW	FS,KR	..
33	Devdarbar	159	..	..	..	W,TW	FS,KR	..
34	Rajpur	1,101	Pr.S	..	..	W	FS,KR	..
35	Kudava	538	Pr.S	..	..	W,TW	KR	..
36	Nathpura	2,497	Pr.S	..	..	W,Tk,TW	KR	PO
37	Kashipura	391	Pr.S	..	..	W,Tk	KR	..
38	Fatepura	421	..	..	..	W,Tk	KR	..
39	Nasaratpura	678	..	..	..	W,TW	KR	..
40	Ruvel	3,721	Pr.S	..	..	W,Tk,TW	FS,KR	..
41	Varasada	4,017	Pr.S	..	..	W,Tk	FS,KR	PO
42	Mandala	4,048	Pr.S	..	..	W	FS,KR	PO
43	Jakhel	2,041	Pr.S	..	..	W,Tk,TW	KR	..
44	Shirwada	2,639	Pr.S	..	..	W,TW	FS,KR	..
45	Changa	3,507	Pr.S	..	..	W,TW	FS,KR	PO
46	Adhgam	2,617	Pr.S	..	..	W	FS,KR	..
47	Maidkol	782	Pr.S	..	E(Ag)	W	FS,KR	..
48	Thara	2,660	Pr.S,Sec.S	M,D	E	W	WY,PR	PTO, Phone
49	Vada	7,569	Pr.S	FC	E	W	WY,PR	PO
50	Dugrasan	1,149	Pr.S	..	..	W	WY,PR	PO

DIRECTORY

Land Use

Staple Food	Land use (i. e., area under different types of land use in acres rounded to the nearest unit)					Nearest town & distance in Kilometre	Day or Days of the market/ Hat if any, held in the village	Remarks including any place of religious, historical or archaeological interest	Location Code No.
	Forest	Irrigated	Un-irrigated	Culturable waste (including gauchar and groves)	Area not available for cultivation				
10	11	12	13	14	15	16	17	18	1
Bajri, Jowar and Wheat	..	T(319) W(319)	490	47	93	Deesa-25	..	..	23
Bajri and Wheat	..	T(194) W(194)	1,671	..	102	Bhabhar-30	..	..	24
Bajri and Wheat	..	T(339) W(339)	981	160	87	Deesa-35	..	..	25
Bajri and Wheat	..	T(242) W(242)	799	..	46	Radhanpur-35	..	..	26
Bajri and Wheat	..	T(516) W(516)	760	53	76	Radhanpur-35	..	..	27
Bajri and Wheat	..	T(226) W(226)	391	124	39	Radhanpur-34	..	..	28
Bajri and Wheat	..	T(531) W(531)	2,423	315	160	Radhanpur-27	..	..	29
Bajri, Jowar and Wheat	..	T(300) W(300)	1,656	73	156	Radhanpur-28	..	..	30
Bajri and Jowar	..	..	79	..	2	Radhanpur-28	..	..	31
Bajri, Jowar and Wheat	..	T(5) W(5)	423	..	65	Radhanpur-25	..	..	32
Bajri and Wheat	..	..	145	..	15	Radhanpur-26	..	Religious ancient sight of 'Bhagwan Oghadaji'	33
Bajri, Jowar and Wheat	..	T(55) W(30) TW(25)	947	..	99	Radhanpur-28	..	..	34
Bajri and Jowar	..	T(3) Tk (3)	505	..	30	Bhabhar-21	..	..	35
Bajri and Jowar	..	..	2,189	..	308	Radhanpur-25	..	..	36
Bajri and Wheat	..	..	378	..	13	Radhanpur-26	..	..	37
Bajri and Jowar	..	..	356	35	30	Bhabhar-14	..	..	38
Bajri and Jowar	..	..	615	..	63	Bhabhar-16	..	..	39
Bajri and Wheat	..	T(212) W(112) TW(100)	3,149	239	122	Bhabhar-18	..	..	40
Bajri and Wheat	..	T(155) TW(150) W(5)	3,245	419	198	Radhanpur-20	..	..	41
Bajri, Jowar and Wheat	..	T(693) W(693)	2,694	549	111	Radhanpur-15	..	..	42
Bajri and Wheat	..	T(335) W(335)	1,238	398	70	Radhanpur-15	Fair held on Kartiksud 'Punam'	..	43
Bajri, Jowar and Wheat	..	T(216) TW(70) W(146)	2,094	323	7	Radhanpur-26	..	..	44
Bajri, Jowar and Wheat	..	T(661) W(661)	2,038	725	84	Bhabhar-20	..	..	45
Bajri and Wheat	..	(T)486 W(486)	1,874	154	103	Radhanpur-25	..	..	46
Bajri, Jowar and Wheat	..	T(314) W(314)	406	60	2	Radhanpur-28	..	..	47
Bajri, Jowar and Wheat	..	T(410) TW(25) W(385)	1,859	32	359	Radhanpur-25	..	..	48
Bajri, Jowar and Wheat	..	T(1,841) W(1,841)	4,481	95	1,152	Radhanpur-32	..	..	49
Bajri, Jowar and Wheat	..	T(350) W(350)	685	70	44	Radhanpur-25	..	..	50

TALUKA : KANKREJ

VILLAGE

Amenities and

Location Code No.	Name of village	Total area of the village (in Acres)	Amenities available within the village					
			Educational	Medical	Power supply	Drinking water	Communica-tions	Post and Telegraph
1	2	3	4	5	6	7	8	9
51	Amblivas	206	Pr.S	..	..	W	PR	..
52	Shihori	6,740	Pr.S,Sec.S	D,M,CW, HC,FC	E	W,R	WY,PR	PTO, Phone
53	Umbri	6,755	Pr.S	D	E(Ag)	W,R	WY,PR	PO
54	Jamana Padar	333	Pr.S	..	..	W,R	KR	..
55	Raner	7,127	Pr.S	..	..	W,R	FS,KR	PO
56	Fategadh	545	Pr.S	..	..	W	KR	..
57	Jaliya	339	Pr.S	..	..	W	KR	..
58	Laxmipura	1,155	Pr.S	..	..	W	FS,KR	PO
59	Kamboi	5,943	Pr.S	D,FC	..	W,R	FS,KR	PO
60	Dudasan	2,081	Pr.S	..	..	W,Tk	KR	PO
61	Manpur	1,351	Pr.S	..	..	W	WY,PR	..
62	Mangalpura Nagod	584	Pr.S	..	..	W	KR	..
63	Balochpur	1,187	Pr.S	..	..	W	KR	..
64	Tana	1,342	Pr.S	..	..	W	FS,PR	..
65	Sadujivas	707	Pr.S	..	E(Ag)	W	PR	..
66	Bhavanagar	1,065	Pr.S	..	E(Ag)	W	FS,KR	..
67	Ranakpur	2,112	Pr.S	..	..	W	WY,PR	..
68	Nekaria	1,462	Pr.S	..	..	W	KR	PO
69	Jhotada	567	Pr.S	..	..	W	FS,KR	..
70	Padar	1,034	Pr.S	..	..	W,Tk	FS,KR	PO
71	Tatiyana	2,839	Pr.S	..	..	W	KR	..
72	Ratanpura	1,763	Pr.S	...	..	W,TW	WY,PR	..
73	Amarpura	*	..	..	..	W	KR	..
74	Un	6,775	Pr.S	CW,D	...	W,TW	WY,PR	PO
75	Savpura	616	Pr.S	..	...	W,Tk	KR	...
76	Bhalgam	1,204	Pr.S	FC	..	W	WY,PR	PO

* Area of Amarpura village in included in that of the village Un (L. C. No. 74).

DIRECTORY

Land Use

Staple Food	Land use (i. e., area under different types of land use in acres rounded to the nearest unit)					Nearest town & distance in Kilometre	Day or Days of the market/ Hat if any, held in the village	Remarks including any place of religious, historical or archaeological interest	Loca into- Code No.
	Forest	Irrigated	Un-irrigated	Culturable waste (including gauchar and groves)	Area not available for cultivation				
10	11	12	13	14	15	16	17	18	1
Bajri, Jowar and Wheat	..	T(50) W(50)	137	..	20	Deesa-25	..	..	51
Bajri, Jowar and Wheat	..	T(1,600) TW(400) W(1,200)	3,830	324	985	Deesa-25	..	..	52
Bajri, Jowar and Wheat	..	T(2,030) W(2,030)	3,425	718	581	Deesa-35	..	..	53
Bajri, Jowar and Wheat	..	T(300) C(100) W(200)	12	..	21	Deesa-20	..	..	54
Bajri and Wheat	..	T(2,800) C(700) W(2,100)	3,792	..	535	Deesa-20	..	..	55
Bajri and Jowar	..	T(40)W(40)	462	..	43	Deesa-24	..	..	56
Bajri and Wheat	..	T(56) W(56)	236	..	47	Deesa-24	..		57
Bajri and Wheat	..	T(502) W(502)	609	..	44	Deesa-26	..	..	58
Bajri, Jowar and Wheat	..	T(1,341) W(1,341)	4,094	133	375	Deesa-25	..	..	59
Bajri and Wheat	..	T(522) W(522)	479	..	1,079	Deesa-25	..	..	60
Bajri, Jowar and Wheat	..	T(410) W(410)	850	16	75	Radhanpur-25	..	..	61
Bajri, Jowar and Wheat	..	T(89) W(89)	150	10	334	Radhanpur-27	..	..	62
Bajri, Jowar and Wheat	..	T(186) W(186)	417	14	570	Radhanpur-25	..	..	63
Bajri and Wheat	..	T(733) W(733)	400	51	158	Radhanpur-25	..	..	64
Bajri, Jowar and Wheat	..	T(220) W(220)	373	23	91	Radhanpur-25	..	..	65
Bajri, Jowar and Wheat	..	T(677) W(677)	219	165	4	Radhanpur-24	..	..	66
Bajri, Jowar and Wheat	..	T(140) W(140)	1,698	140	135	Radhanpur-22	..	..	67
Bajri, Jowar and Wheat	..	T(86) W(86)	1,280	..	97	Radhanpur-21	..	..	68
Bajri and Wheat	..	T(181) W(181)	270	96	20	Radhanpur-17	..	..	69
Bajri and Wheat	..	T(251) W(251)	685	64	33	Radhanpur-30	..	..	70
Bajri, Jowar and Wheat	...	T(220) W(220)	2,301	157	160	Radhanpur-14	..	..	71
Bajri, Jowar and Wheat	..	T(80) W(80)	1,468	..	214	Radhanpur-14	..	..	72
Bajri and Jowar	..	..	..	..	..	Radhanpur-18	..	..	73
Bajri and Wheat	...	T(1,100) W(1,100)	4,864	352	459	Radhanpur-18	..	..	74
Bajri, Jowar and Wheat	..	T(101) W(101)	417	..	98	Radhanpur-18	...	...	75
Bajri, Jowar and Wheat	...	T(203) W(203)	881	...	120	Radhanpur-20	..	...	76

TALUKA : KANKREJ **VILLAGE**

Amenities and

Location Code No.	Name of village	Total area of the village (in Acres)	Amenities available within the village					
			Educational	Medical	Power Supply	Drinking water	Communica-tions	Post and Telegraph
1	2	3	4	5	6	7	8	9
77	Karsanpura	568	Pr.S	..	..	W	PR,KR	..
78	Khengarpura	432	Pr.S	..	..	W	FS,PR	..
79	Anandpura	809	Pr.S	..	..	W	KR	..
80	Nava	238	Pr.S	..	..	W	KR	..
81	Runi	846	Pr.S	..	..	W	FS,PR	..
82	Kharia	2,684	Pr.S	..	..	W	FS,KR	PO
83	Nana Jampur	1,335	Pr.S	..	..	W	FS,KR	..
84	Amblun	1,546	Pr.S	..	..	W,R	FS,KR	..
85	Thali	616	Pr.S	..	..	W,R	FS,KR	..
86	Ruppura	160	Pr.S	..	..	W,R	KR	..
87	Kasalpura	1,576	Pr.S	..	..	W,R	KR	..
88	Anganwada	1,717	Pr.S	..	..	W	FS,KR	..
89	Amarnesda	1,294	Pr.S	..	..	W	KR	..
90	Ranawada (Khalsa)	1,265	Pr.S	..	..	W	FS,KR	..
91	Gangapura	*	Pr.S	..	..	W,R	KR	..
92	Mota Jampur	6,679	Pr.S	..	..	W,R	FS,KR	PO
93	Totana	3,617	Pr.S	D	..	W	FS,KR	PO
94	Odha	913	Pr.S	..	..	W	KR	..
95	Shia	1,813	Pr.S	..	..	W	FS,KR	PO
96	Bhadrevadi	2,198	Pr.S	..	..	W,R	FS,KR	PO
97	Manpura	2,502	Pr.S	..	..	W	WY,PR	..
98	Valpura	2,444	Pr.S	..	..	W	KR	PO
99	Sudrosan	2,427	Pr.S	..	..	W,R	KR	..
100	Sohanpura	1,509	Pr.S	..	..	W,R	KR	..

* Area of Gangapura village is included in that of the village Thali (L. C. No. 85).

DIRECTORY

Land Use

Staple Food	Land use (i. e., area under different types of land use in acres rounded to the nearest unit)					Nearest town & distance in Kilometre	Day or Days of the market/ Hat if any, held in the village	Remarks including any place of religious, historical or archaeological interest	Location Code No.
	Forest	Irrigated	Un-irrigated	Culturable waste (including gauchar and groves)	Area not available for cultivation				
10	11	12	13	14	15	16	17	18	1
Bajri and Wheat	..	T(223) W(223)	300	..	46	Radhanpur-20	..	..	77
Bajri and Wheat	..	T(177) W(177)	200	9	46	Radhanpur-20	..	..	78
Bajri and Wheat	..	T(297) W(297)	400	..	112	Radhanpur-25	..	..	79
Bajri and Wheat	..	T(114) W(114)	100	..	24	Radhanpur-25	..	..	80
Bajri, Jowar and Wheat	..	T(380) W(380)	334	31	101	Radhanpur-18	..	Religious temple of 'Jain'	81
Bajri, Jowar and Wheat	..	T(684) T(684)	1,059	597	344	Radhanpur-20	..	..	82
Bajri and Wheat	..	T(355) W(355)	500	457	22	Radhanpur-27	..	..	83
Bajri, Jowar and Wheat	..	T(171) W(171)	973	..	401	Radhanpur-35	..	..	84
Bajri, Jowar and Wheat	..	T(89) W(89)	254	263	9	Radhanpur-25	..	..	85
Bajri, Jowar and Wheat	..	T(25) W(25)	7	127	1	Radhanpur-30	..	..	86
Bajri, Jowar and Wheat	..	T(300) W(300)	461	785	30	Radhanpur-31	..	..	87
Bajri, Jowar and Wheat	..	T(862) W(862)	778	21	57	Radhanpur-31	..	..	88
Bajri, Jowar and Wheat	..	T(155) W(155)	1,060	..	79	Radhanpur-30	..	..	89
Bajri, Jowar and Wheat	..	T(315) W(315)	804	..	146	Radhanpur-27	..	..	90
Bajri, Jowar and Wheat	..	..	..	..	..	Radhanpur-25	..	..	91
Bajri, Jowar and Wheat	..	T(1,138) W(1,138)	4,439	..	1,102	Radhanpur-40	..	..	92
Bajri, Jowar and Wheat	..	T(944) W(944)	1,485	367	820	Radhanpur-24	..	..	93
Bajri and Wheat	..	T(327) W(327)	200	16	370	Radhanpur-24	..	..	94
Bajri, Jowar and Wheat	..	T(394) W(394)	1,042	210	166	Radhanpur-15	..	..	95
Bajri, Jowar and Wheat	..	T(556) W(556)	1,130	32	480	Radhanpur-17	..	..	96
Bajri and Jowar	..	T(308) W(308)	2,093	45	56	Radhanpur-16	..	..	97
Bajri and Jowar	..	T(556) W(556)	1,647	127	113	Radhanpur-16	..	..	98
Bajri, Jowar and Wheat	..	T(606) W(606)	1,495	..	326	Radhanpur-16	..	..	99
Bajri, Jowar and Wheat	..	T(201) W(201)	507	83	718	Radhanpur-20	..	..	100

TALUKA : KANKREJ **VILLAGE**

Amenities and

Location Code No.	Name of village	Total area of the village (in Acres)	Amenities available within the village					
			Educational	Medical	Power supply	Drinking water	Communications	Post and Telegraph
1	2	3	4	5	6	7	8	9
101	Kasara	2,805	Pr.S	..	..	W,Tk	FS,KR	PO
102	Vithlod	730	..	..	..	W	KR	..
103	Devpura	1,732	Pr.S	..	..	W	FS,KR	..
104	Gunthawada (Dalpatpura)	557	Pr.S	..	..	W	KR	..
105	Dhanera	1,555	Pr.S	..	..	W,TW	FS,KR	..
	Total	**203,017**	**Pr.S (98), Sec.S (2)**	**M(2), CW(2), HC(1), D (7), FC (4)**	**E (3), E(Ag)(5)**	**W(105), Tk (11), TW (15), R (16)**	**WY (17), FS (39), PR (27), KR (80)**	**PO(28), PTO(2), Phone(2)**

Note :—

The figures in the last line indicate Taluka totals. The figures in brackets in this line under Col. 4 indicate the number of Primary, Secondary and other schools. The figures in brackets under Cols. 5 to 9 indicate the number of villages having those particular amenities.

The area figures shown in Col. 3 may not tally with the total of Cols. 11 to 15 in some cases due to rounding.

DIRECTORY

Land Use

Staple Food	Land use (i. e., area under different types of land use in acres rounded to the nearest unit)					Nearest town & distance in Kilometre	Day or Days of the market/ Hat if any, held in the villages	Remarks including any place of religous, historical or archaeological interest	Location Code No.
	Forest	Irrigated	Un-irrigated	Culturable waste (including gauchar and groves)	Area not available for cultivation				
10	11	12	13	14	15	16	17	18	1
Bajri and Jowar	..	T(274) W(274)	2,233	210	88	Radhanpur–30	..	..	101
Bajri and Jowar	..	T(50) W(50)	534	..	145	Radhanpur–30	..	..	102
Bajri and Jowar	..	T(280) W(280)	714	171	567	Radhanpur–29	..	..	103
Bajri and Jowar	..	T(30) W(30)	246	271	10	Radhanpur–28	..	..	104
Bajri and Jowar	..	T(310) W(310)	1,081	..	164	Radhanpur–27	..	..	105
	..	**39,061**	**131,605**	**13,161**	**19,179**				

TALUKA
RADHANPUR

TALUKA : RADHANPUR **VILLAGE**

Amenities and

Location Code No.	Name of village	Total area of the village (in Acres)	Amenities available within the village					
			Educational	Medical	Power Supply	Drinking water	Communica-tions	Post and Telegraph
1	2	3	4	5	6	7	8	9
1	Santhli	4,421	Pr.S	..	..	Tk,TW	FS,KR	..
2	Limbadka	1,035	Pr.S	..	..	Tk,TW	FS,KR	..
3	Javantri	3,291	Pr.S	..	..	W,Tk	KR	..
4	Panvi	1,475	Pr.S	..	..	TW	KR	..
5	Lotia	3,200	Pr.S	..	..	W,Tk	KR	..
6	Thikaria	911	Pr.S	..	..	W,Tk	KR,PR,T	..
7	Chalwada	3,512	Pr.S	..	..	W,Tk	KR,T	..
8	Dev	3,035	Pr.S	FC	..	W,Tk,O	WY,PR,KR	PO
9	Subapura	2,926	Pr.S	..	..	W,Tk	KR	..
10	Sultanpura	2,448	Pr.S	..	..	W,Tk,O	KR	..
11	Bandhwad	3,666	Pr.S	..	..	W,Tk,O	WY,PR,KR	PO
12	Kolapur	1,729	Pr.S	..	..	W,Tk	WY,PR	..
13	Surka	911	Pr.S	..	..	W,Tk	KR	..
14	Rangapura	1,119	Pr.S	..	..	W,Tk	KR	..
15	Bhilot	5,382	Pr.S	..	E	W,Tk,O	FS,KR	PO
16	Memdavad	6,281	Pr.S	...	E	W,Tk	KR	PO
17	Sherganj	2,263	Pr.S	..	..	W,Tk,TW	WY,PR	..
18	Alhabad	1,751	Pr.S	..	..	W,Tk,T	KR	..
19	Arjansar	4,223	Pr.S	..	E(Ag)	W,Tk	FS,KR	PO
20	Vijaynagar	1,270	Pr.S	..	..	W,Tk,TW	FS,KR	..
21	Porana	2,714	Pr.S	...	..	W,Tk	FS,KR	..
22	Kalyanpura	1,059	Pr.S	..	..	T,W,Tk	PR	..
23	Nayatwada	1,898	Pr.S	..	..	W,Tk,TW	KR	..
24	Moti Pipli	3,481	Pr.S	..	..	W,Tk	WY,PR,KR,T	PO
25	Nani Pipli	1,725	Pr.S	..	..	TW	KR	..
26	Sarkarpura	2,733	Pr.S	..	..	W,Tk	PR,T	..

DIRECTORY

Land Use

Staple Food	Land use (i. e., area under different types of land use in acres rounded to the nearest unit)					Nearest town & distance in Kilometre	Day or Days of the market/ Hat if any, held in the village	Remarks including any place of religious, historical or archaeological interest	Location Code No.
	Forest	Irrigated	Un-irrigated	Culturable waste (including gauchar and groves)	Area not available for cultivation				
10	11	12	13	14	15	16	17	18	1
Bajri and Jowar	..	T(110) TW(80) W(30)	3,392	802	116	Radhanpur-16	..	..	1
Bajri and Jowar	..	T(30) W(10) TW(20)	764	152	89	Radhanpur-8	..	..	2
Bajri and Wheat	..	T(8) W(8)	2,828	339	116	Radhanpur-12	..	..	3
Bajri and Wheat	..	..	1,199	224	51	Radhanpur-12	..	..	4
Bajri and Jowar	..	T(12) W(12)	2,614	52	522	Radhanpur-10	..	..	5
Bajri and Jowar	..	..	707	105	100	Radhanpur-9	..	..	6
Bajri and Wheat	..	T(38) W(38)	2,890	150	434	Radhanpur-8	..	..	7
Bajri, Jowar and Wheat	..	T(47) W(47)	2,609	240	139	Radhanpur-14	..	Temple of "Hemja Mata"	8
Bajri, Jowar and Wheat	..	T(389) W(389)	1,687	513	337	Radhanpur-16	..	..	9
Bajri, Jowar and Wheat	..	T(28) W(28)	1,498	510	411	Radhanpur-15	..	..	10
Bajri, Jowar and Wheat	..	T(164) W(164)	2,867	423	212	Radhanpur-12	..	..	11
Bajri, Jowar and Wheat	..	T(220) W(220)	1,249	154	106	Radhanpur-8	..	..	12
Bajri, Jowar and Wheat	..	T(46) W(46)	757	63	45	Radhanpur-8	..	..	13
Bajri and Jowar	..	T(20) W(20)	888	149	62	Radhanpur-12	..	..	14
Bajri, Jowar and Wheat	..	T(25) TW(25)	5,189	142	26	Radhanpur-9	..	..	15
Bajri, Jowar and Wheat	..	T(140) W(140)	5,365	601	175	Radhanpur-7	..	..	16
Bajri, Jowar and Wheat	..	T(255) W(255)	1,757	122	129	Radhanpur-5	..	..	17
Bajri, Jowar and Wheat	..	T(30) W(30)	1,540	83	99	Radhanpur-8	..	..	18
Bajri, Jowar and Wheat	..	T(200) W(200)	3,433	468	122	Radhanpur-12	..	..	19
Bajri, Jowar and Wheat	..	T(10) W(10)	1,093	116	50	Radhanpur-8	..	..	20
Bajri, Jowar and Wheat	..	T(190) W(190)	2,210	231	83	Radhanpur-6	..	..	21
Bajri, Jowar and Wheat	..	T(15) TW(15)	875	144	25	Radhanpur-5	..	..	22
Bajri, Jowar and Wheat	..	..	1,668	211	19	Radhanpur-9	..	..	23
Bajri, Jowar and Wheat	..	T(25) W(20) Tk(5)	3,026	228	203	Radhanpur-8	..	..	24
Bajri, Jowar and Wheat	..	T(4) W(4)	963	624	134	Radhanpur-9	..	..	25
Bajri and Wheat	..	T(25) W(20) Tk(5)	2,259	257	192	Radhanpur-9	..	..	26

TALUKA : RADHANPUR

VILLAGE

Amenities and

Location Code No.	Name of village	Total area of the village (in Acres)	Amenities available within the village					
			Educational	Medical	Power Supply	Drinking water	Communica-tions	Post and Telegraph
1	2	3	4	5	6	7	8	9
27	Satun	3,548	Pr.S	..	..	W,Tk	FS,KR	PO
28	Sardarpura	1.813	Pr.S	..	..	W,Tk	WY,PR,KR,T	..
29	Sinad	4,441	Pr.S	..	..	W,Tk	WY,PR,KR	PO, Phone
30	Bhadia	1,299	Pr.S	..	..	W,Tk,TW	WY,PR	..
31	Jetalpura	2,208	Pr.S	..	..	W	WY,PR	..
32	Dharavadi	3,015	Pr.S	..	..	W,Tk,TW	PR	..
33	Nanapura	3,663	Pr.S	..	..	W,Tk,TW	PR,KR	..
34	Shahpur	959	Pr.S	..	..	W,Tk	KR	..
35	Amirpura	2,002	Pr.S	..	..	W,Tk,TW	KR	..
36	Kamalpur	5,482	Pr.S	FC	E(Ag)	Tk,TW	FS,KR	PO
37	Delana	1,905	Pr.S	..	..	W,Tk,O	FS,KR	..
38	Gotarka	3,016	Pr.S	..	..	W,TW	FS,KR	PO
39	Dehgam	4,105	Pr.S	..	..	W,TW	FS,KR	..
40	Jorawarganj	3,177	..	..	..	TW	KR	..
41	Agichana	2,909	Pr.S	..	..	W,Tk,TW,R	KR	..
42	Karasangadh	3,503	Pr.S	..	..	W,Tk,TW	KR	..
43	Bismillaganj	1,805	..	..	..	TW	KR	..
44	Pedashpura	1,745	Pr.S	..	..	W,Tk,TW	KR	..
45	Dholakda	2,082	Pr.S	..	..	W,Tk,TW,R	FS,KR	..
46	Chhaniathal	1,697	Pr.S	..	..	W,Tk,TW	KR	..
47	Gulabpura	1,177	Pr.S	..	..	W,Tk	KR	..
48	Najupura	1,992	Pr.S	..	..	W,Tk,R	KR	..
49	Shergadh	1,510	Pr.S	..	..	W,Tk,R	KR	..

DIRECTORY

Land Use

Staple Food	Land use (i. e., area under different types of land use in acres rounded to the nearest unit)					Nearest town & distance in Kilometre	Day or Days of the market/ Hat if any, held in the village	Remarks including any place of religious, historical or archaeological interest	Location Code No.
	Forest	Irrigated	Un-irrigated	Culturable waste (including gauchar and groves)	Area not available for cultivation				
10	11	12	13	14	15	16	17	18	1
Bajri and Wheat	..	T(34) W(34)	2,463	573	479	Radhanpur-6	..	Temple of "Hanumanji"	27
Bajri, Jowar and Wheat	..	T(20) W(20)	1,060	443	289	Radhanpur-10	..	..	28
Bajri, Jowar and Wheat	..	T(50) W(50)	3,858	490	44	Radhanpur-5	..	..	29
Bajri and Wheat	..	T(3) W(3)	1,190	49	56	Radhanpur-4	..	..	30
Bajri, Jowar and Wheat	..	T(24) W(24)	1,982	128	74	Radhanpur-3	..	..	31
Bajri and Wheat	..	T(373) W(150) O(223)	2,222	221	198	Radhanpur-14	..	..	32
Bajri, Jowar and Wheat	..	T(20) W(20)	2,679	612	352	Radhanpur-9	..	..	33
Bajri, Jowar and Whaet	..	T(31) W(31)	663	234	32	Radhanpur-10	..	..	34
Bajri and Wheat	..	T(24) W(24)	1,052	348	578	Radhanpur-5	..	..	35
Bajri, Jowar and Wheat	..	T(250) W(250)	3,440	939	853	Radhanpur-10	..	..	36
Bajri, Jowar and Wheat	..	T(35) W(35)	1,547	206	117	Radhanpur-13	..	..	37
Bajri and Wheat	..	T(36) W(36)	2,314	482	184	Varahi-6	..	..	38
Bajri and Wheat	..	T(48) W(48)	3,360	366	331	Varahi-4	..	..	39
Bajri, Jowar and Wheat	1,500	..	722	110	844	Radhanpur-30	..	..	40
Bajri, Jowar and Wheat	..	..	1,850	55	1,004	Radhanpur-32	..	..	41
Bajri, Jowar and Wheat	1,600	..	1,626	91	186	Radhanpur-33	..	..	42
Bajri, Jowar and Wheat	600	..	578	86	541	Radhanpur-39	..	..	43
Bajri, Jowar and Wheat	..	..	1,447	50	247	Radhanpur-35	..	..	44
Bajri, Jowar and Wheat	..	..	1,849	44	188	Radhanpur-18	..	..	45
Bajri, Jowar and Wheat	..	..	1,085	200	412	Radhanpur-16	..	..	46
Bajri, Jowar and Wheat	..	T(100) W(100)	902	131	44	Radhanpur-15	..	..	47
Bajri, Jowar and Wheat	..	T(190) W(190)	769	667	366	Radhanpur-12	..	..	48
Bajri, Jowar and Wheat	..	T(74) W(74)	985	174	278	Radhanpur-8	..	..	49

TALUKA : RADHANPUR **VILLAGE**

Amenities and

Location Code No.	Name of village	Total area of the village (in Acres)	Amenities available within the village					
			Educational	Medical	Power supply	Drinking water	Communications	Post and Telegraph
1	2	3	4	5	6	7	8	9
50	Sabadalpura	2,496	Pr.S	..	E(Ag)	W,Tk,R	WY,KR	..
51	Masali	3,084	Pr.S	..	E(Ag)	W,Tk,TW,R	KR	..
52	Maghapura	1,151	Pr.S	..	..	W,Tk,R,TW	KR	..
53	Badarpura	1,496	Pr.S	..	..	W,Tk	KR	..
54	Kamalpur	2,329	Pr.S	..	E(Ag)	W,R	KR	PO
	Total	**138,071**	**Pr.S(52)**	**FC (2)**	**E (2), E(Ag)(5)**	**T (2), W (47), Tk (46), TW(23), R (8), O(5)**	**WY (10), FS (12), PR (14), KR (47), T (5)**	**PO (11), Phone(1)**

Note :—

The figures in the last line indicate Taluka totals. The figures in brackets in this line under Col. 4 indicate the number of Primary, Secondary and other schools. The figures in brackets under Cols. 5 to 9 indicate the number of villages having those particular amenities.

The area figures shown in Col. 3 may not tally with the total of Cols. 11 to 15 in some cases due to rounding.

DIRECTORY

Land Use

Staple Food	Land use (i. e., area under different types of land use in acres rounded to the nearest unit)					Nearest town & distance in Kilometre	Day or Days of the market/ Hat if any, held in the village	Remarks including any place of religious, historical or archaeological interest	Loca into- Code No.
	Forest	Irrigated	Un-irrigated	Culturable waste (including gauchar and groves)	Area not available for cultivation				
10	11	12	13	14	15	16	17	18	1
Bajri, Jowar and Wheat	..	T(177) W(177)	950	1,088	281	Radhanpur-6	..	..	50
Bajri and Wheat	..	T(100) W(100)	1,872	851	262	Radhanpur-9	..	..	51
Bajri, Jowar and Wheat	..	T(20) W(20)	599	181	351	Radhanpur-11	..	..	52
Bajri, Jowar and Wheat	..	T(120)) W120)	900	57	418	Radhanpnr-11	..	..	53
Bajri and Wheat	..	T(786) W(320) O(466)	1,158	32	353	Radhanpur-16	..	..	54
	3,700	**4,546**	**100,449**	**16,011**	**13,359**				

TALUKA
SANTALPUR

TALUKA : SANTALPUR **VILLAGE**

Amenities and

Location Code No.	Name of village	Total area of the village (in Acres)	Amenities available within the village					
			Educational	Medical	Power supply	Drinking water	Communications	Post and Telegraph
1	2	3	4	5	6	7	8	9
1	Eval	4,832	Pr.S	..	..	W,Tk	KR	..
2	Charanka	10,126	Pr.S	..	..	W,Tk	KR	..
3	Fangli	7,481	Pr.S	..	..	W,Tk,O	KR	..
4	Zazam	7,535	Pr.S	..	..	W,Tk	FS,KR	PO
5	Kilana	4,544	Pr.S	..	..	W,Tk	KR	PO
6	Kesargadh	273	..	..	..	W,Tk	KR	..
7	Boruda	*2,669	Pr.S	..	..	W,Tk	KR	..
8	Chalanda	2,176	Pr.S	..	..	W,Tk	KR	..
9	Dhrandava	1,018	Pr.S	..	..	Tk	KR	..
10	Ganjisar	4,242	Pr.S	..	..	T,TK,TW	FS,KR	PO
11	Lodra	5,872	Pr.S	..	..	W,Tk	FS,KR	PO
12	Zandala	5,474	Pr.S	..	..	W,Tk,O	FS,KR	..
13	Rampura	1,337	Pr.S	..	..	Tk,T	KR	..
14	Vavdi	570	..	..	..	W,Tk	KR	..
15	Varanosari	2,863	Pr.S	..	..	W,Tk	KR	..
16	Jamvada	3,601	Pr.S	..	..	W,Tk	KR	..
17	Patanka	9,231	Pr.S	..	..	Tk	KR	..
18	Aluvas	5,644	Pr.S	..	..	W,Tk,R,O	KR	..
19	Dhokavada	9,001	Pr.S	..	..	W,Tk	KR	..
20	Jakhotra	5,745	Pr.S	..	..	W,Tk,R	KR	..
21	Vauva	7,546	Pr.S	..	..	W,Tk	FS,KR	..
22	Barara	3,100	Pr.S	..	..	W,Tk	KR	..
23	Bakutra	7,723	Pr.S	..	..	Tk	KR	..
24	Bavarda	3,349	Pr.S	..	..	Tk	KR	..
25	Babra	7,297	Pr.S	..	..	Tk	WY,KR	...
26	Daldi	4,199	Pr.S	..	..	Tk	KR	...
27	Korda	10,615	Pr.S	HC,FC	...	W,Tk,TW,T	FS,KR	PO
28	Gadha	2,763	Pr.S	..	...	W,Tk	KR	...
29	Daisar	3,525	Pr.S	..	..	Tk,TW	KR	PO
30	Zanzansar	1,074	Pr.S	...	...	T,Tk,TW	KR	...

* Includes area of Vajegadh

DIRECTORY

Land Use

Staple Food	Land use (i. e., area under different types of land use in acres rounded to the nearest unit)					Nearest town & distance in Kilometre	Day or Days of the market/ Hat if any, held in the village	Remarks including any place of religious, historical or archaeological interest	Location Code No.
	Forest	Irrigated	Un-irrigated	Culturable waste (including gauchar and groves)	Area not available for cultivation				
10	11	12	13	14	15	16	17	18	1
Bajri and Wheat	..	..	2,730	191	1,911	Radhanpur-60	..	..	1
Bajri, Jowar and Wheat	..	..	2,390	362	7,374	Varahi-25	..	..	2
Bajri and Wheat	..	..	1,994	496	4,991	Varahi-27	..	..	3
Bajri and Wheat	..	..	4,724	759	2,052	Varahi-25	..	..	4
Bajri and Wheat	..	..	3,376	146	1,021	Varahi-35	..	..	5
Bajri and Wheat	..	..	271	2	..	Varahi-32	..	..	6
Bajri, Jowar and Wheat	..	..	2,474	16	178	Radhanpur-20	..	..	7
Bajri, Jowar and Wheat	..	..	1,898	185	92	Radhanpur-18	..	..	8
Bajri, Jowar and Wheat	..	..	855	134	28	Varahi-18	..	..	9
Bajri and Jowar	..	..	3,446	138	658	Varahi-32	..	..	10
Bajri, Jowar and Wheat	..	..	4,514	100	1,258	Radhanpur-14	..	..	11
Bajri, Jowar and Wheat	..	..	3,245	125	2,104	Varahi-15	..	..	12
Bajri and Jowar	..	..	839	15	483	Varahi-15	..	..	13
Bajri and Jowar	..	..	449	7	114	Varahi-10	..	..	14
Bajri and Wheat	..	..	1,443	1,352	68	Varahi-29	..	..	15
Bajri and Jowar	893	..	2,057	6	644	Varahi-10	..	..	16
Bajri and Wheat	..	..	2,497	1,157	5,577	Varahi-30	..	..	17
Bajri and Jowar	..	..	1,239	117	4,288	Varahi-36	..	..	18
Bajri and Wheat	..	..	4,745	451	3,805	Varahi-30	..	..	19
Bajri and Wheat	..	..	3,643	606	1,496	Varahi-50	..	..	20
Bajri and Wheat	..	..	5,683	268	1,595	Varahi-48	..	..	21
Bajri and Jowar	..	..	2,428	75	598	Varahi-32	..	..	22
Bajri and Wheat	..	..	5,431	312	1,980	Varahi-35	..	..	23
Bajri and Wheat	..	..	2,000	128	1,221	Varahi-31	..	..	24
Bajri and Wheat	187	..	2,946	978	3,186	Varahi-34	..	..	25
Bajri and Jowar	..	..	2,901	26	1,272	Varahi-12	..	..	26
Bajri, and Wheat	..	..	5,596	234	4,785	Varahi-10	..	..	27
Bajri, Jowar and Wheat	..	..	1,803	51	908	Varahi-18	..	..	28
Bajri, Jowar and Wheat	..	..	2,813	390	323	Varahi-17	..	..	29
Bajri and Jowar	..	..	799	99	175	Varahi-5	..	..	30

TALUKA : SANTALPUR **VILLAGE**

Amenities and

Location Code No.	Name of village	Total area of the village (in Acres)	Amenities available within the village					
			Educational	Medical	Power Supply	Drinking water	Communica-tions	Post and Telegraph
1	2	3	4	5	6	7	8	9
31	Zekada	4,045	Pr.S	..	..	W,Tk	FS,KR	PTO
32	Jarusa	2,929	Pr.S	..	..	Tk,T	FS,KR	..
33	Unarot	2,231	Pr.S	..	..	W,Tk,TW	KR	..
34	Dabhi	2,270	..	..	..	W,Tk,T	KR	..
35	Sidhada	4,464	Pr.S	..	..	W,Tk	WY,PR	PO
36	Par	4,414	Pr.S	..	..	W,Tk	WY,PR,KR	..
37	Kalyanpura	1,600	Pr.S	..	..	W,Tk	PR,KR	..
38	Ranmalpura	1,782	Pr.S	..	..	W,Tk	PR,KR	..
39	Datrana	3,744	Pr.S	..	..	W,Tk	KR	..
40	Madhutra	10,811	Pr.S	HC	..	W,Tk	FS,KR	PO
41	Santalpur	6,993	Pr.S(2)	D,FC	E	W,Tk	WY,PR,KR,T	PTO, Phone
42	Rajusara	2,722	Pr.S	..	..	Tk	KR	..
43	Chhansara	7,188	Pr.S	..	..	Tk	KR,T	..
44	Daigamda	2,243	Pr.S	..	..	Tk	KR	..
45	Bamnoli	6,376	Pr.S	..	..	W,Tk	WY,PR,KR	PO
46	Manpura	2,796	Pr.S	..	..	W,Tk	WY,PR,KR	..
47	Sherpura	2,333	Pr.S	..	..	T,Tk,TW	FS,KR	..
48	Fulpura	1,331	Pr.S	..	..	W,Tk,T	FS,KR	..
49	Joravargadh	1,462	Pr.S	..	..	Tk,TW	KR,T	..
50	Koliwada	4,171	Pr.S	..	..	W,Tk,TW	FS,KR	..
51	Sadpura	3,071	Pr.S	..	..	W,Tk,TW	WY,PR,KR	..
52	Kamalpura	924	Pr.S	..	..	W,Tk,O	KR	..
53	Naliya	1,095	Pr.S	..	..	W,Tk,O	KR	..
54	Vaghpura	764	Pr.S	..	..	W,Tk	KR,T	..
55	Parsund	3,414	Pr.S	..	..	W,Tk	KR	..
56	Garambadi	6,646	Pr.S	..	..	W	WY,PR,T	PO
57	Rozu	3,164	Pr.S	..	..	T,W,Tk	WY,PR	..
58	Piparala	19,132	Pr.S	..	..	W,Tk	PR,T	PO
59	Antarnesh	28,006	Pr.S	..	..	W,Tk,R	KR	..
60	Gokhantar	10,167	Pr.S	..	..	Tk,O	KR	PO
61	Lakhapura	1,081	Pr.S	..	..	W,Tk	PR,T	..
62	Navagam	869	Pr.S	..	..	W	PR	..
63	Vandhiya	427	..	..	..	Tk,TW	PR	..

DIRECTORY

Land Use

Staple Food	Land use (i. e., area under different types of land use in acres rounded to the nearest unit)					Nearest town & distance in Kilometre	Day or Days of the market/ Hat if any, held in the village	Remarks including any place of religious, historical or archaeological interest	Location Code No.
	Forest	Irrigated	Un-irrigated	Culturable waste (including gauchar and groves)	Area not available for cultivation				
10	11	12	13	14	15	16	17	18	1
Bajri, Jowar and Wheat	...	..	3,181	110	754	Varahi-14	..	...	31
Bajri and Wheat	..	..	1,961	78	890	Varahi-8	..	..	32
Bajri and Jowar	..	..	1,480	65	687	Varahi-12	..	..	33
Bajri and Jowar	..	..	1,870	74	326	Varahi-12	..	..	34
Bajri and Jowar	..	..	2,970	196	1,298	Varahi-8	..	..	35
Bajri and Wheat	...	..	3,231	313	870	Varahi-26	..	..	36
Bajri, Jowar and Wheat	..	..	1,387	40	173	Varahi-28	..	.	37
Bajri, Jowar and Wheat	...	..	1,397	53	332	Varahi-30	..	..	38
Bajri, Wheat and Rice	..	..	2,998	280	466	Varahi-40	..	..	39
Bajri, Jowar and Wheat	...	..	6,678	1,374	2,758	Varahi-45	..	..	40
Bajri, Jowar and Wheat	2,378	..	3,527	551	537	Varahi-29	..	..	41
Bajri, Jowar and Wheat	1,467	..	1,037	23	195	Varahi-27	..	..	42
Bajri, Jowar and Wheat	..	..	2,273	175	4,740	Varahi-16	..	..	43
Bajri and Jowar	..	..	1,648	227	368	Varahi-11	..	..	44
Bajri and Jowar	141	..	4,203	89	1,944	Varahi-6	..	..	45
Bajri and Wheat	..	..	1,775	62	959	Varahi-3	..	..	46
Bajri and Wheat	..	..	1,604	39	689	Varahi-4	..	..	47
Bajri and Wheat	..	..	1,038	123	170	Varahi-2	..	Temple of Varahi Mata	48
Bajri and Jowar	..	..	1,284	102	76	Varahi-5	..	..	49
Bajri and Jowar	..	..	3,506	564	100	Varahi-6	..	..	50
Bajri and Jowar	..	..	2,633	259	179	Varahi-2	..	..	51
Bajri and Wheat	..	..	816	40	68	Varahi-5	..	..	52
Bajri and Wheat	..	..	651	76	367	Varahi-8	..	..	53
Bajri and Wheat	..	..	507	22	235	Varahi-10	..	..	54
Bajri and Wheat	..	..	1,545	190	1,679	Varahi-9	..	..	55
Bajri, Jowar and Wheat	..	..	2,077	245	4,324	Varahi-40	..	..	56
Bajri and Wheat	..	..	1,222	124	1,818	Varahi-32	..	..	57
Bajri and Wheat	..	..	6,527	596	12,009	Varahi-45	..	..	58
Bajri and Wheat	25,274	..	1,654	639	439	Varahi-12	..	..	59
Bajri and Wheat	4,109	..	3,092	859	2,107	Varahi-6	..	..	60
Bajri and Wheat	..	..	874	19	188	Varahi-2	...	..	61
Bajri and Wheat	..	..	763	51	54	Varahi-1	..	..	62
Bajri and Jowar	..	...	386	14	26	Varahi-6	..	..	63

TALUKA : SANTALPUR

VILLAGE

Amenities and

Location Code No.	Name of village	Total area of the village (in Acres)	Amenities available within the village					
			Educational	Medical	Power Supply	Drinking water	Communica-tions	Post and Telegraph
1	2	3	4	5	6	7	8	9
64	Undargadha	1,215	Pr.S	..	..	Tk,TW	KR	..
65	Meghpura	*	..	..	..	..	..	..
66	Hamirpura	2,645	Pr.S	..	..	W,Tk,R	KR	..
67	Limgamda	2,031	Pr.S	..	..	W,Tk,R,O	KR	..
68	Unadi	1,325	Pr.S	..	..	W,Tk,O	KR	..
69	Lunichana	1,173	Pr.S	..	..	W,Tk,R	KR	..
70	† Saiyadpura	941	..	..	..	..	..	..
71	Abiyana	2,186	Pr.S	..	..	W,Tk,R	FS,KR	PO
72	Chadiyana	1,895	Pr.S	..	..	W,Tk	KR	..
73	Gadsai	3,023	Pr.S	..	..	W,Tk,O	KR	..
74	Amrapur	12,138	Pr.S	..	..	W,Tk,O	FS,KR	PO
	Total	**328,662**	**Pr.S (69)**	**HC(2), D (1), FC (2)**	**E (1)**	**T (9), W (53), Tk (70), TW (11), R (7), O (10)**	**WY (9), FS (14), PR (14), KR (65), T (7)**	**PO(14), PTO(2), Phone(1)**

* Area of Meghpura village is included in that of the village Hamirpura (L. C. No. 66).

† Uninhabited

Note :—

The figures in the last line indicate Taluka totals. The figures in brackets in this line under Col. 4 indicate the number of Primary, Secondary and other schools. The figures in brackets under Cols. 5 to 9 indicate the number of villages having those particular amenities.

The area figures shown in Col. 3 may not tally with the total of Cols. 11 to 15 in some cases due to rounding.

DIRECTORY

Land Use

Staple Food	Land use (i. e., area under different types of land use in acres rounded to the nearest unit)					Nearest town & distance in Kilometre	Day or Days of the market/ Hat if any, held in the village	Remarks including any place of religious, historical or archaeological interest	Location Code No.
	Forest	Irrigated	Un-irrigated	Culturable waste (including gauchar and groves)	Area not available for cultivation				
10	11	12	13	14	15	16	17	18	1
Bajri and Jowar	..	...	888	300	26	Varahi-6	..	..	64
..	..	...	..	..	..	Varahi-5	..	..	65
Bajri and Wheat	50	T(50) W(50)	2,142	15	388	Varahi-4	..	..	66
Bajri and Wheat	..	..	1,301	31	698	Varahi-6	..	..	67
Bajri and Wheat	..	..	966	7	352	Varahi-5	..	..	68
Bajri, Jowar and Wheat	..	..	1,023	21	128	Varahi-16	..	..	69
..	..	..	795	130	16	..	..	..	70
Bajri, Jowar and Wheat	..	..	1,678	111	397	Varahi-18	..	..	71
Bajri and Wheat	..	...	1,384	49	463	Radhanpur-22	..	..	72
Bajri and Wheat	..	..	1,695	219	1,109	Varahi-20	..	..	73
Bajri and Wheat	..	..	2,979	552	8,606	Radhanpur-30	..	..	74
	34,499	**50**	**167,875**	**18,033**	**108,193**				

TALUKA
DEODAR

TALUKA : DEODAR **VILLAGE**

Amenities and

Location Code No.	Name of village	Total area of the village (in Acres)	Amenities available within the village					
			Educational	Medical	Power supply	Drinking water	Communications	Post and Telegraph
1	2	3	4	5	6	7	8	9
1	Lembau	2,825	Pr.S	..	..	W,Tk	KR	..
2	Achhavadiya	1,398	Pr.S	..	..	W,Tk	KR	..
3	Kuwana	2,689	Pr.S	..	..	W,Tk	KR	..
4	Lavana	4,294	Pr.S	..	..	W,Tk	KR	PO
5	Chalva	2,200	Pr.S	..	..	W,Tk	KR	..
6	Sanav	1,578	Pr.S	..	..	W,Tk	KR	..
7	Daua	621	Pr.S	..	..	Tk	KR	..
8	Chibhda	3,485	Pr.S	HC	..	W,Tk	KR	PO
9	Makhanu	1,169	Pr.S	..	..	W,Tk	KR	..
10	Makdala	2,213	Pr.S	..	..	W,Tk	KR	..
11	Rantila	3,810	Pr.S	..	..	W,Tk	PR	PO
12	Vajegadh	2,006	Pr.S	..	..	W,Tk	KR	..
13	Dera	1,761	Pr.S	..	..	W,Tk	PR	..
14	Jalodha	2,759	Pr.S	..	..	W,Tk	KR	..
15	Narana	1,149	Pr.S	..	..	W,Tk	KR	..
16	Vatam Nava	2,458	Pr.S	..	..	W,Tk	KR	..
17	Vatam Juna	2,493	Pr.S	..	..	W,Tk	KR	PO
18	Sesan Nava	711	Pr.S	..	..	W,Tk	KR	..
19	Sesan Juna	732	Pr.S	..	..	W,Tk	KR	..
20	Mojru Juna	2,563	Pr.S	..	..	W	KR	..
21	Kunvata	2,834	Pr.S	..	..	W,Tk	KR	..
22	Paldi	4,137	Pr.S	D	..	W	KR	PO
23	Golvo	538	..	..	..	W	KR	..
24	Golvi	2,530	Pr.S	..	..	W,Tk	KR	..
25	Kotarwada	5,128	Pr.S	..	..	W,Tk	KR	..
26	Sanesda	2,879	Pr.S	..	..	W,Tk	KR	..
27	Vajapur Nava	2,269	Pr.S	..	..	W,TW	KR	..
28	Vajapur Juna	2,316	Pr.S	..	..	W,TW	KR	..
29	Devkapdi	1,797	Pr.S	..	..	W	KR	..

DIRECTORY

Land Use

Staple Food	Land use (i. e., area under different types of land use in acres rounded to the nearest unit)					Nearest town & distance in Kilometre	Day or Days of the market/ Hat if any, held in the villages	Remarks including any place of religous, historical or archaeological interest	Location Code No.
	Forest	Irrigated	Un-irrigated	Culturable waste (including gauchar and groves)	Area not available for cultivation				
10	11	12	13	14	15	16	17	18	1
Bajri, Jowar and Wheat	..	T(306) TW(130) W(176)	2,148	266	105	Deesa-50	...	..	1
Bajri, Jowar and Wheat	..	T(229) W(229)	1,038	88	43	Deesa-40	..	...	2
Bajri, Jowar and Wheat	..	T(242) W(242)	2,262	104	80	Deesa-40	..	..	3
Bajri	..	T(764) W(764)	3,321	147	62	Tharad-20	..	..	4
Bajri, Jowar and Wheat	..	T(355) W(355)	1,575	197	73	Deesa-42	..	...	5
Bajri, Jowar and Wheat	..	T(251) W(251)	1,198	70	58	Tharad-22	..	...	6
Bajri, Jowar and Wheat	..	T(85) W(85)	468	54	14	Tharad-28	..	..	7
Bajri, Jowar and Wheat	..	T(311) W(311)	2,833	229	112	Tharad-28	..	..	8
Bajri, Jowar and Wheat	..	T(300) W(300)	741	86	42	Tharad-29	..	..	9
Bajri, Jowar and Wheat	..	T(357) W(357)	1,578	166	112	Deesa-45	..	..	10
Bajri	..	T(1,088) W(1,088)	2,604	91	26	Tharad-24	..	..	11
Bajri	..	T(300) W(300)	1,400	238	68	Tharad-22	..	..	12
Bajri	..	T(312) W(312)	1,318	83	47	Tharad-28	..	..	13
Bajri	..	T(615) W(615)	1,875	195	75	Deesa-40	..	..	14
Bajri	..	T(107) W(107)	863	29	150	Deesa-45	..	..	15
Bajri	..	T(89) W(89)	2,197	81	90	Deesa-45	..	..	16
Bajri	..	T(68) W(68)	2,142	102	182	Deesa-45	..	..	17
Bajri	..	T(200) W(200)	421	77	13	Tharad-24	..	..	18
Bajri	..	T(100) W(100)	567	42	22	Tharad-24	..	..	19
Bajri, Jowar and Wheat	..	T(422) W(422)	1,881	176	83	Bhabhar-30	..	..	20
Bajri, Jowar and Wheat	..	T(333) W(333)	2,244	154	103	Deesa-45	..	..	21
Bajri, Jowar and Wheat	..	T(655) W(655)	3,128	182	173	Bhabhar-28	..	..	22
Bajri, Jowar and Wheat	..	T(37) W(37)	406	74	21	Bhabhar-30	..	..	23
Bajri, Jowar and Wheat	..	T(131) W(131)	2,158	165	75	Bhabhar-30	..	..	24
Bajri	..	T(220) W(220)	4,468	377	63	Bhabhar-23	..	..	25
Bajri	..	T(110) W(110)	2,501	199	69	Bhabhar-20	..	..	26
Bajri, Jowar and Wheat	..	T(45) TW(45)	1,975	72	177	Bhabhar-26	...	...	27
Bajri, Jowar and Wheat	...	T(9) W(9)	1,999	45	264	Bhabhar-26	..	...	28
Bajri, Jowar and Wheat	..	T(30) W(30)	1,535	75	157	Bhabhar-26	11th day of 'Sravana'	...	29

TALUKA : DEODAR **VILLAGE**

Amenities and

Location Code No.	Name of village	Total area of the village (in Acres)	Amenities available within the village					
			Educational	Medical	Power Supply	Drinking water	Communica-tions	Post and Telegraph
1	2	3	4	5	6	7	8	9
30	Mera	2,245	Pr.S	..	..	W,Tk	KR	..
31	Manpura Dhunsol	1,198	Pr.S	..	..	W,Tk	KR	..
32	Dhunsol	2,458	Pr.S	..	..	W,Tk	KR	..
33	Rampura	1,454	Pr.S	..	..	T,W	KR,T	..
34	Sardarpura Paldi	1,308	Pr.S	..	..	W,Tk	KR	..
35	Khanodar	2,228	Pr.S	..	..	W	KR	..
36	Mojru Nava	1,491	Pr.S	..	..	W	KR	..
37	Duchakwada	3,514	Pr.S	..	..	W	KR	PO
38	Kotda Forna	2,657	Pr.S	..	..	W	KR	..
39	Forna	3,452	Pr.S	..	..	W,Tk	KR	PO
40	Manpura Jalodha	1,038	Pr.S	..	..	W,Tk	KR	..
41	Navapura	1,747	Pr.S	..	..	W,Tk	KR	..
42	Soni	3,612	Pr.S	..	..	W,Tk	KR	PO
43	Jasali	1,148	Pr.S	..	..	W,Tk	PR,T	..
44	Sardarpura	1,186	Pr.S	..	..	W,Tk	KR	..
45	Kuvarva	635	Pr.S	..	..	W	KR	..
46	Odha	1,252	Pr.S	..	..	W,Tk	KR	..
47	Gangol	846	Pr.S	..	..	W,Tk	KR	..
48	Dhanak wada	2,947	Pr.S	..	..	W	KR,T	PO
49	Liladhar	1,642	Pr.S	..	..	W	KR	..
50	Chagwada	1,197	Pr.S	..	..	W	KR	..
51	Chamanpura	1,329	Pr.S	..	..	W	KR	..
52	Jada	3,032	Pr.S	..	..	W	KR	..
53	Bhagwanpura	204	..	..	..	W	KR	..
54	Ravel	2,472	Pr.S	..	..	W	KR	PO
55	Nokha	2,363	Pr.S	..	..	W,Tk	KR	..

DIRECTORY

Land Use

Staple Food	Land use (i. e., area under different types of land use in acres rounded to the nearest unit)					Nearest town & distance in Kilometre	Day or Days of the market/ Hat if any, held in the village	Remarks including any place of religious, historical or archaeological interest	Loca into- Code No.
	Forest	Irrigated	Un-irrigated	Culturable waste (including gauchar and groves)	Area not available for cultivation				
10	11	12	13	14	15	16	17	18	1
Bajri	..	T(70) W(70)	2,067	59	49	Bhabhar-18	..	..	30
Bajri, Jowar and Wheat	..	T(20) W(20)	981	102	95	Bhabhar-27	..	..	31
Bajri, Jowar and Wheat	..	T(95) W(95)	2,108	193	61	Bhabhar-28	..	..	32
Bajri, Jowar and Wheat	..	T(146) W(146)	1,201	13	94	Bhabhar-30	..	..	33
Bajri, Jowar and Wheat	..	T(80) W(80)	1,144	45	38	Bhabhar-27	..	..	34
Bajri, Jowar and Wheat	..	T(422) W(422)	1,591	171	44	Bhabhar-30	..	..	35
Bajri, Jowar and Wheat	..	T(215) W(215)	1,104	144	29	Bhabhar-30	..	..	36
Bajri	..	T(400) W(400)	2,800	205	110	Deesa-30	..	..	37
Bajri	..	T(500) W(500)	1,886	187	84	Deesa-30	..	..	38
Bajri, Jowar and Wheat	..	T(784) W(784)	2,235	336	97	Deesa-40	..	..	39
Bajri	..	T(247) W(247)	766	6	19	Tharad-30	..	..	40
Bajri	..	T(387) W(387)	1,149	170	41	Tharad-32	..	..	41
Bajri, Jowar and Wheat	..	T(811) W(811)	2,218	408	175	Bhabhar-27	..	..	42
Bajri, Jowar and Wheat	..	T(281) W(281)	728	91	48	Bhabhar-27	..	..	43
Bajri, Jowar and Wheat	..	T(306) W(306)	460	97	324	Bhabhar-25	..	..	44
Bajri, Jowar and Wheat	..	T(60) W(60)	515	57	3	Bhabhar-29	..	..	45
Bajri, Jowar and Wheat	..	T(483) TW(45) W(438)	585	141	42	Deesa-38	..	..	46
Bajri, Jowar and Wheat	..	T(276) W(276)	495	47	28	Deesa-40	..	..	47
Bajri, Jowar and Wheat	..	T(285) W(285)	2,309	345	8	Bhabhar-24	..	..	48
Bajri	..	T(300) W(300)	1,127	145	70	Deesa-30	..	..	49
Bajri, Jowar and Wheat	..	T(375) W(375)	559	154	108	Bhabhar-28	..	..	50
Bajri, Jowar and Wheat	..	T(416) W(416)	630	156	127	Bhabhar-30	..	..	51
Bajri, Jowar and Wheat	..	T(978) W(978)	1,258	434	362	Bhabhar-26	..	..	52
Bajri, Jowar and Wheat	..	T (90) W(90)	72	24	18	Bhabhar-28	..	..	53
Bajri, Jowar and Wheat	..	T(229) W(229)	1,497	308	438	Bhabhar-30	..	..	54
Bajri, Jowar and Wheat	..	T(259) W(259)	1,820	259	26	Bhabhar-40	..	..	55

TALUKA : DEODAR **VILLAGE**

Amenities and

Location Code No.	Name of village	Total area of the village (in Acres)	Amenities available within the village					
			Educational	Medical	Power supply	Drinking water	Communications	Post and Telegraph
1	2	3	4	5	6	7	8	9
56	Asana	2,047	Pr.S	..	..	W,Tk	KR	..
57	Khari Paldi	1,907	Pr.S	..	..	W,Tk	KR	..
58	Balodhan	3,797	Pr.S	D	..	W,Tk	KR	PO
59	Harkudia	1,406	Pr.S	..	..	W	KR	..
60	Radakia	1,064	Pr.S	..	..	W	KR	..
61	Lunsela	285	Pr.S	..	..	T	KR	..
62	Suthar Nesdi	2,173	Pr.S	..	..	W,Tk	KR	..
63	Abasana	1,791	Pr.S	..	..	W,Tk	KR	..
64	Bhem Bordi	1,826	Pr.S	..	..	W,Tk	KR	..
65	Barvala	2,233	Pr.S	..	..	T,W	KR	..
66	Bhodalia	928	Pr.S	..	..	W	KR	..
67	Kuvala	2,455	Pr.S	..	..	T,W	KR	PO
68	Dharandavada	1,198	Pr.S	..	..	W	KR	..
69	Dhrandav	1,611	Pr.S	..	..	W	KR	..
70	Vadia	1,889	Pr.S	..	..	W	KR	..
71	Bhesana	3,214	Pr.S	..	..	Tk	KR	..
72	Kotda Deodar	3,381	Pr.S	..	E(Ag)	T,W	KR	..
73	Delwada	1,087	Pr.S	..	..	W	KR	..
74	Raiya	4,851	Pr.S	..	..	T,W	PR	PO
75	Salpura	1,087	Pr.S	..	E(Ag)	O	KR	..
76	Sanadar	689	Pr.S	..	E(Ag)	W	PR	..
77	Deodar	2,851	Pr.S,Sec.S, OS	H,D	E	T	WY,PR,KR,T	PTO, Phone
78	Boda	216	..	..	..	T,W,Tk	FS,KR	..
79	Ludara	3,858	Pr.S	..	E(Ag)	W	PR,KR	PO
80	Samla vadana	1,160	Pr.S(2)	..	..	W	PR,KR	..
1	Mitha	4,280	Pr.S	..	..	W,Tk	PR,KR,T	..

DIRECTORY

Land Use

Staple Food	Land use (i. e., area under different types of land use in acres rounded to the nearest unit)					Nearest town & distance in Kilometre	Day or Days of the market/ Hat if any, held in the village	Remarks including any place of religious, historical or archaeological interest	Location Code No.
	Forest	Irrigated	Un-irrigated	Culturable waste (including gauchar and groves)	Area not available for cultivation				
10	11	12	13	14	15	16	17	18	1
Bajri, Jowar and Wheat	..	T(22) W(22)	1,809	182	34	Bhabhar-15	..	..	56
Bajri, Jowar and Wheat	..	T(47) W(47)	1,700	118	42	Bhabhar-15	..	..	57
Bajri	..	T(126) TW(50) W(76)	3,396	161	113	Bhabhar Nava-15	..	..	58
Bajri	..	T(4) W(4)	1,290	16	97	Bhabhar-18	..	..	59
Bajri, Jowar and Wheat	..	T(5) W(5)	953	53	53	Bhabhar-15	..	..	60
Bajri, Jowar and Wheat	..	T(3) W(3)	220	8	54	Bhabhar-10	..	..	61
Bajri, Jowar and Wheat	..	T(80) W(79) O(1)	1,852	170	71	Bhabhar-15	..	..	62
Bajri, Jowar and Wheat	..	T(80) TW(15) W(65)	1,584	14	113	Bhabhar-11	..	..	63
Bajri, Jowar and Wheat	..	T(79) TW(19) W(60)	1,638	74	36	Bhabhar-10	..	..	64
Bajri, Jowar and Wheat	..	T(64) W(64)	2,027	62	79	Bhabhar-16	..	..	65
Bajri, Jowar and Wheat	..	T(61) TW(41) W(20)	749	92	26	Bhabhar-18	..	..	66
Bajri, Jowar and Wheat	..	T(48) W(48)	2,115	167	124	Bhabhar-12	..	..	67
Bajri	..	T(56) W(56)	1,063	28	51	Bhabhar-10	..	..	68
Bajri	..	T(76) W(76)	1,313	89	133	Bhabhar-11	..	..	69
Bajri, Jowar and Wheat	..	T(85) W(85)	1,741	39	25	Bhabhar-30	..	..	70
Bajri, Jowar and Wheat	..	T(228) W(228)	2,588	123	275	Bhabhar-40	..	..	71
Bajri, Jowar and Wheat	..	T(300) TW(210) W(88) O(2)	2,659	331	91	Bhabhar-20	..	..	72
Bajri, Jowar and Wheat	..	T(129) TW(119) W(10)	868	83	7	Bhabhar-22	..	..	73
Bajri, Jowar and Wheat	..	T(385) W(385)	3,758	697	11	Bhabhar-24	..	..	74
Bajri, Jowar and Wheat	..	T(118) TW(97) W(21)	686	274	9	Bhabhar-23	..	..	75
Bajri, Jowar and Wheat	..	T(94) W(94)	413	79	102	Bhabhar-20	..	..	76
Bajri, Jowar and Wheat	..	T(78) W(78)	1,730	257	786	Deesa-40	..	..	77
Bajri, Jowar and Wheat	..	T(33) W(33)	176	3	4	Bhabhar-22	..	..	78
Bajri	..	T(347) W(347)	2,894	221	396	Bhabhar-11	..	..	79
Bajri	..	T(66) W(66)	994	31	68	Bhabhar-12	..	..	80
Bajri and Wheat	..	T(51) Tk(51)	3,299	750	180	Bhabhar-10	..	..	81

TALUKA : DEODAR **VILLAGE**

Amenities and

Location Code No.	Name of village	Total area of the village (in Acres)	Amenities available within the village					
			Educational	Medical	Power Supply	Drinking water	Communica-tions	Post and Telegraph
1	2	3	4	5	6	7	8	9
82	Khara	1,503	Pr.S	...	..	W,Tk,TW	KR	...
83	Bhabhar Juna	3,082	Pr.S,Sec.S, OS	HC,FC	E	T	WY,PR,KR,T	PTO, Phone
84	Karela	925	Pr.S	...	..	W,Tk	KR	...
85	Nesda	1,371	Pr.S	..	..	W	KR	..
86	Chembuva	2,193	Pr.S	..	..	W,TW	KR	..
87	Tetarva	1,806	Pr.S	..	..	W,Tk	KR	PO
88	Chatara	2,437	Pr.S	...	..	Tk,O	KR	..
89	Mespura	989	Pr.S	..	...	W,Tk,O	KR	PO
90	Chaladar	1,085	Pr.S	..	..	W,Tk,O	KR	PO
91	Runi	4,594	Pr.S	..	..	W,Tk	PR	PO
92	Abala	1,761	Pr.S	..	..	W,Tk	PR	..
93	Vadana	1,778	Pr.S	..	..	W,Tk	PR	..
94	Khadosan	742	Pr.S	..	..	Tk,O	PR,KR	..
95	Bhadkasar	1,271	Pr.S	..	..	W,Tk	PR,KR,T	..
96	Mesra	858	Pr.S	..	...	W,Tk	KR	..
97	Ogadpura	1,135	Pr.S	..	...	Tk	KR	..
98	Goda	1,065	Pr.S	...	..	W,Tk	KR	..
99	Vakha	2,380	Pr.S	..	..	W,Tk	KR	..
100	Nava	1,455	Pr.S	..	..	W,Tk	PR,KR,T	..
101	Surana	2,650	Pr.S	..	..	W,Tk	KR	..
102	Mulakpur	1,607	Pr.S	...	..	W,Tk	KR	..
103	Jasanwada	2,918	Pr.S	..	..	Tk,O	KR	PO
104	Undai	1,965	Pr.S	..	..	W,Tk,TW	KR	...
105	Kaprupur	1,650	Pr.S	..	..	W,Tk,TW	KR,T	..

DIRECTORY

Land Use

Staple Food	Land use (i. e., area under different types of land use in acres rounded to the nearest unit)					Nearest town & distance in Kilometre	Day or Days of the market/ Hat if any, held in the village	Remarks including any place of religious, historical or archaeological interest	Location Code No.
	Forest	Irrigated	Un-irrigated	Culturable waste (including gauchar and groves)	Area not available for cultivation				
10	11	12	13	14	15	16	17	18	1
Bajri, Jowar and Wheat	..	T(56) TW(36) W(20)	1,197	188	62	Bhabhar-5	..	..	82
Bajri	..	T(192)W(192)	2,639	56	195	Bhabhar Nava-5	..	..	83
Bajri, Jowar and Wheat	..	T(110) TW(78) W(32)	717	33	65	Bhabhar-4	..		84
Bajri, Jowar and Wheat	..	T(47) W(47)	1,297	7	20	Bhabhar-5	..	..	85
Bajri, Jowar and Wheat	..	T(70) W(70)	2,019	74	30	Bhabhar-10	..	..	86
Bajri, Jowar and Wheat	..	T(65) W(64) Tk(1)	1,611	125	5	Bhabhar-10	..	..	87
Bajri, Jowar and Wheat	..	..	2,234	183	21	Bhabhar-18	..	..	88
Bajri, Jowar and Wheat	..	..	898	28	63	Bhabhar-15	..	..	89
Bajri, Jowar and Wheat	..	..	980	97	7	Bhabhar-13	..	..	90
Bajri, Jowar and Wheat	..	..	3,958	243	393	Bhabhar-14	..	..	91
Bajri, Jowar and Wheat	..	T(40) W(40)	1,611	43	68	Bhabhar-8	..	..	92
Bajri, Jowar and Wheat	..	T(50) W(50)	1,615	40	73	Bhabhar-9	..	..	93
Bajri and Wheat	..	T(16) Tk(16)	690	16	21	Bhabhar-3	..	..	94
Bajri and Wheat	..	T(9) W(1) Tk(8)	1,146	92	24	Bhabhar-18	..	..	95
Bajri, Jowar and Wheat	..	T(23) W(23)	778	17	40	Bhabhar-16	..	..	96
Bajri, Jowar and Wheat	..	T(50) W(50)	483	583	19	Bhabhar-18	..	Temple of 'Ogadji Maharaj'	97
Bajri, Jowar and Wheat	..	T(59) W(59)	909	57	41	Bhabhar-26	..	..	98
Bajri, Jowar and Wheat	..	T(67) W(67)	1,870	398	45	Bhabhar-22	..	..	99
Bajri, Jowar and Wheat	..	T(200) W(200)	992	95	169	Bhabhar-22	..	..	100
Bajri, Jowar and Wheat	..	T(56) W(56)	2,359	42	194	Bhabhar-24	..	..	101
Bajri, Jowar and Wheat	..	T(17) W(17)	1,403	84	104	Bhabhar-27	..	..	102
Bajri and Wheat	..	T(245) TW(204) W(41)	2,371	279	23	Bhabhar-8	..	..	103
Bajri, Jowar and Wheat	..	T(469) TW(469)	1,303	119	73	Bhabhar-6	..	..	104
Bajri, Jowar and Wheat	..	T(405) TW(405)	1,018	165	61	Bhabhar-4	..	..	105

TALUKA : DEODAR **VILLAGE**

Amenities and

Location Code No.	Name of village	Total area of the village (in Acres)	Amenities available within the village					
			Educational	Medical	Power Supply	Drinking water	Communica-tions	Post and Telegraph
1	2	3	4	5	6	7	8	9
106	Motisari	273	..	..	..	W,Tk,	FS,PR,KR,T	..
107	Sanva	3,248	Pr.S	..	..	W,Tk,TW	KR	..
108	Jorwada	1,765	Pr.S	..	..	W,Tk	KR	..
109	Tanwad	2,170	Pr.S	..	..	W,Tk	KR	..
110	Beda	2,726	Pr.S	..	..	W,Tk,TW	KR	..
111	Vavadi	946	Pr.S	..	..	W,Tk	PR	..
112	Manpura Bhabhar	442	Pr.S	..	..	W,Tk	FS,PR	..
113	Gangun	1,082	Pr.S	..	..	W,Tk	PR	..
114	Ujjanwada	2,154	Pr.S	..	..	W,Tk	PR	PO
115	Bureda	1,673	Pr.S	..	..	Tk,TW	KR	..
116	Chachasana	1,234	Pr.S	..	..	W,Tk,TW	KR	..
117	Chichodara	1,983	Pr.S	..	..	W,Tk	PR	..
118	Vadpag	2,816	Pr.S	..	..	W,Tk	PR	..
119	Indarva Juna	2,974	Pr.S	..	..	W,Tk	KR	PO
120	Indarva Nava	3,599	Pr.S	..	..	Tk,TW	KR	..
121	Dhenkwali	1,468	Pr.S	..	..	W,Tk	PR	..
122	Gosan	1,980	Pr.S	..	..	W,Tk	PR,T	..
123	Roita	1,592	Pr.S	..	..	W,Tk	PR,KR,T	..
	Total	**246, 626**	**Pr.S(120), Sec.S.(2), OS(2)**	**H (1), H C(2), D (3), FC (1),**	**E(2), E(Ag)(4)**	**T(9), W (111), Tk (84), TW(11), O(6)**	**WY (2), FS (3), PR (25), KR (108), T (12)**	**PO (23), TO (1), PTO (2), Phone (2)**

Note :—

The figures in the last line indicate Taluka totals. The figures in brackets in this line under Col. 4 indicate the number of Primary, Secondary and other schools. The figures in brackets under Cols. 5 to 9 indicate the number of villages having those particular amenities.

The area figures shown in Col. 3 may not tally with the total of Cols. 11 to 15 in some cases due to rounding.

DIRECTORY

Land Use

Staple Food	Land use (i. e., area under different types of land use in acres rounded to the nearest unit)					Nearest town & distance in Kilometre	Day or Days of the market/ Hat if any, held in the village	Remarks including any place of religious, historical or archaeological interest	Location Code No.
	Forest	Irrigated	Un-irrigated	Culturable waste (including gauchar and groves)	Area not available for cultivation				
10	11	12	13	14	15	16	17	18	1
Bajri, Jowar and Wheat	..	T(51) W(51)	192	22	8	Bhabhar-1	..	..	106
Bajri	..	T(13) W(13)	2,876	331	27	Bhabhar-7	..	..	107
Bajri	..	..	1,576	15	174	Bhabhar-12	..	..	108
Bajri	..	T(15) W(15)	1,946	196	13	Bhabhar-7	..	..	109
Bajri	..	T(20) W(20)	2,440	255	11	Bhabhar-5	..	..	110
Bajri	..	..	813	44	88	Bhabhar-4	..	..	111
Bajri	..	...	380	7	56	Bhabhar-4	..	..	112
Bajri	..	..	971	79	32	Bhabhar-4	..	..	113
Bajri	..	..	1,700	144	290	Bhabhar-6	..	..	114
Bajri, Jowar and Wheat	..	T(20) W(20)	1,107	544	22	Bhabhar-13	..	..	115
Bajri, Jowar and Wheat	..	..	871	210	153	Bhabhar-12	..	..	116
Bajri, Jowar and Wheat	..	..	1,722	133	127	Bhabhar-8	..	..	117
Bajri, Jowar and Wheat	..	..	2,570	120	127	Bhabhar-7	..	..	118
Bajri	..	..	2,501	40	433	Bhabhar-12	..	..	119
Bajri	..	..	2,462	839	297	Bhadhar-12	..	..	120
Bajri, Jowar and Wheat	..	T(40) TW(40)	1,282	51	95	Bhabhar-8	..	..	121
Bajri, Jowar and Wheat	..	..	1,537	407	37	Radhanpur-13	..	..	122
Bajri, Jowar and Wheat	...	T(28) W(28)	1,000	419	146	Ranhanpur-10	..	..	123
		21,684	**193,708**	**19,203**	**12,029**				

TALUKA
VAV

TALUKA : VAV

VILLAGE

Amenities and

Location Code No.	Name of village	Total area of the village (in Acres)	Amenities available within the village					
			Educational	Medical	Power supply	Drinking water	Communica-tions	Post and Telegraph
1	2	3	4	5	6	7	8	9
1	Mavsari	8,295	Pr.S	..	..	W,Tk	FS,KR	PO
2	Jordiali	3,664	Pr.S	..	..	Tk,O	KR	..
3	Takhatpura (J)	885	Pr.S	..	..	W,Tk	KR	..
4	Mithavi Charan	2,482	Pr.S	..	..	Tk,O	KR	..
5	Mithavi Rana	2,442	Pr.S	...	...	Tk,W	KR	...
6	Daiyap	6,714	Pr.S	..	..	W,Tk	KR	..
7	Kumbhardi	2,205	Pr.S	..	..	W,Tk,O	KR	..
8	Tejpura	2,476	Pr.S	..	..	W,Tk,O	KR	..
9	Arjanpura	1,723	Pr.S	..	..	W,Tk	KR	..
10	Pansada	1,274	Pr.S	..	..	W,Tk,O	KR	..
11	Akoli	2,930	Pr.S	..	..	W,Tk,O	KR	...
12	Baradvi	1,131	..	..	..	W,Tk,O	FS,KR	..
13	Kundaliya	11,971	Pr.S	..	..	W,Tk,O	KR	..
14	Radhanesda	2,087	..	..	..	W,Tk,O	KR	..
15	Kareli	6,822	Pr.S	..	..	W,Tk	FS,KR	..
16	Baluntri	5,295	Pr.S	..	..	W,Tk	FS,KR	..
17	Tobha	669	Pr.S	..	..	W,Tk,O	KR	..
18	Sanval	3,131	Pr.S	..	..	W,Tk,O	KR	PO
19	Vajiasara	1,185	Pr.S	..	..	W,Tk,O	KR	..
20	Chotil	2,336	Pr.S	..	..	W,Tk	KR	..
21	Haripura	374	Pr.S	..	..	W,Tk	KR	..
22	Rabadipadar	1,023	Pr.S	..	..	W,Tk	KR	..
23	Chandangadh	1,108	..	...	..	Tk	KR	..
24	Chothar Nesda	4,888	Pr.S	..	..	W,Tk	KR	..
25	Umedpura	1,068	Pr.S	..	..	Tk	KR	..
26	Tadav	8,081	Pr.S	..	...	W,Tk,O	FS,KR	PO
27	Fangadi	1,921	Pr.S	..	..	W,Tk,O	KR	..
28	Kolava	2,250	Pr.S	..	..	W,Tk	KR	..
29	Takhatpura	1,276	Pr.S	..	..	W,Tk	FS,KR	..
30	Pratappura	1,602	Pr.S	..	..	W,Tk	KR	..
31	Dhima	9,075	Pr.S	HC,FC,D	..	W,Tk,TW	FS,KR	PO
32	Dheriana	1,268	Pr.S	..	..	W,Tk,O	KR	..
33	Sapreda	3,560	Pr.S,OS	..	..	W,Tk,O	FS,KR	PO
34	Achhuva	4,253	Pr.S	..	..	W,Tk	KR	...
35	Rachhena	5,804	Pr.S	...	..	W,Tk,O	KR	..

DIRECTORY

Land Use

Staple Food	Land use (i. e., area under different types of land use in acres rounded to the nearest unit)					Nearest town & distance in Kilometre	Day or Days of the market/ Hat if any, held in the village	Remarks including any place of religious, historical or archaeological interest	Location Code No.
	Forest	Irrigated	Un-irrigated	Culturable waste (including gauchar and groves)	Area not available for cultivation				
10	11	12	13	14	15	16	17	18	1
Bajri, Jowar and Wheat	..	..	7,787	392	116	Tharad–46	..	..	1
Bajri, Jowar and Wheat	..	..	3,337	240	87	Tharad–46	..	..	2
Bajri, Jowar and Wheat	..	..	809	54	26	Tharad–46	..	..	3
Bajri	..	T(7) O(7)	1,493	933	48	Tharad–45	..	..	4
Bajri	..	T(30) Tk(30)	1,300	1,069	43	Tharad–50	..	..	5
Bajri	..	..	5,965	47	702	Tharad–50	..	..	6
Bajri	..	..	1,977	172	56	Tharad–42	..	..	7
Bajri	..	..	1,533	712	231	Tharad–42	..	..	8
Bajri and Jowar	..	..	1,529	140	55	Tharad–38	..	..	9
Bajri and Jowar	..	..	1,013	218	43	Tharad–42	..	..	10
Bajri and Jowar	..	..	2,401	487	43	Tharad–40	..	..	11
Bajri	..	T(9) W(9)	824	257	41	Tharad–42	..	..	12
Bajri	549	T(64) TK(64)	5,296	5,752	310	Tharad–42	..	..	13
Bajri	..	T(9) O(9)	1,097	943	38	Tharad–45	..	..	14
Bajri, Jowar and Wheat	..	T(4) W(4)	4,907	1,778	133	Tharad–37	..	..	15
Bajri, Jowar and Wheat	..	T(3) W(3)	4,645	567	79	Tharad–36	..	..	16
Bajri and Jowar	..	..	544	104	21	Tharad–37	..	..	17
Bajri	..	..	2,515	464	151	Tharad–42	..	..	18
Bajri	..	..	1,062	93	29	Tharad–40	..	..	19
Bajri and Wheat	..	T(64) W(64)	1,954	266	53	Tharad–33	..	..	20
Bajri and Wheat	..	T(2) W(2)	313	47	12	Tharad–35	..	..	21
Bajri and Wheat	..	T(1) W(1)	802	168	52	Tharad–36	..	..	22
Bajri, Jowar and Wheat	..	..	927	147	34	Tharad–35	..	..	23
Bajri	..	..	3,971	629	288	Tharad–30	..	..	24
Bajri	..	..	878	151	39	Tharad–30	..	..	25
Bajri	..	T(34) W(34)	6,689	1,192	167	Tharad–25	..	..	26
Bajri	..	..	1,634	243	44	Tharad–25	..	..	27
Bajri and Wheat	..	T(51) W(51)	2,014	130	56	Tharad–34	..	..	28
Bajri	..	..	1,257	8	11	Tharad–20	..	..	29
Bajri	..	..	1,567	14	21	Tharad–16	..	..	30
Bajri, and Wheat	..	..	7,022	1,681	371	Tharad–19	..	Temple of the God "Dharanidhar"	31
Bajri	..	..	1,139	81	48	Tharad–25	..	..	32
Bajri	..	..	3,064	393	104	Tharad–24	..	..	33
Bajri	..	..	3,935	224	94	Tharad–30	..	..	34
Bajri	..	..	2,966	2,673	165	Tharad–27	..	..	35

TALUKA : VAV **VILLAGE**

Amenities and

Location Code No.	Name of village	Total area of the village (in Acres)	Amenities available within the village					
			Educational	Medical	Power Supply	Drinking water	Communica-tions	Post and Telegraph
1	2	3	4	5	6	7	8	9
36	Lodrani	5,847	Pr.S	..	..	W,Tk,O	KR	..
37	Nalodar	3,834	Pr.S	..	..	W,Tk	KR	..
38	Golgam	4,302	Pr.S	..	..	W,Tk	KR	PO
39	Bhakhari	3,165	Pr.S	..	..	W,Tk	FS,KR	PO
40	Gambhirpura	1,141	Pr.S	..	..	W,Tk	FS,KR	..
41	Chuva	2,497	Pr.S	..	..	W,Tk	KR	..
42	Uchpa	2,077	Pr.S	..	..	W,Tk	FS,KR	..
43	Vav	11,557	Pr.S(2),Sec.S OS	D,M HC,FC	E	W,Tk,TW	WY,PR,KR	PTO, Phone
44	Sardarpura	449	Pr.S	..	..	W,Tk	KR	..
45	Bukna	7,287	Pr.S	..	..	W,Tk,O	KR	PO
46	Reluchi	538	..	..	..	W,Tk	KR	..
47	Khimanavas	6,953	Pr.S	..	..	W,Tk	WY,PR,KR	..
48	Ravla	463	Pr.S	..	..	W,Tk	KR	..
49	Malsan	1,959	Pr.S	..	..	W,Tk,TW,O	KR	..
50	Vavdi	2,922	Pr.S	..	..	W,Tk,O	KR	..
51	Chandarva	3,334	Pr.S	..	..	W,Tk	FS,KR	..
52	Khimanapadar	3,939	Pr.S	..	..	W,Tk	FS,KR	..
53	Asaravas	4,317	Pr.S	..	..	W,Tk	FS,KR	PO
54	Chatarpura	1,214	..	..	..	W,Tk	FS,KR	..
55	Asaragam	4,866	Pr.S	..	..	W,Tk,O	FS,KR	PO
56	Khardol	1,376	Pr.S	..	..	W,Tk	WY,PR,KR	..
57	Bhatvar Vas	2,049	Pr.S	..	..	W,Tk	WY,PR,KR	PO
58	Bhachali	2,929	Pr.S	..	..	W,Tk,TW	KR	PO
59	Madka	8,143	Pr.S	..	..	W,Tk	FS,KR	PO
60	Morikha	5,603	Pr.S	..	..	W,Tk	FS,KR	..
61	Dharadhara	3,549	Pr.S	..	..	W,Tk,TW	KR	PO
62	Devpura (Suigam)	932	Pr.S	..	..	W,Tk	WY,KR	..
63	Baiyak	1,993	Pr.S	..	..	W,Tk	FS,KR	..
64	Devpura (Talsari)	*	Pr.S	..	..	W,Tk	PR,KR	..
65	Bhadvel	1,841	Pr.S	..	..	W,Tk	KR	..
66	Dethali	5,266	Pr.S	..	..	W,Tk,TW	KR	PO
67	Tithgam	3,733	Pr.S	D	..	W,Tk	FS,KR	PO
68	Dendava	3,496	Pr.S	..	..	W,Tk	KR	..
69	Bhatvar	3,369	Pr.S	..	..	W,Tk	WY,PR,KR	PO
70	Kanothi	3,041	Pr.S	..	..	W,Tk	WY,PR,KR	..

* Area of Devpura village is included in that of the village Devpura (Suigam) (L. C. No. 62).

DIRECTORY

Land Use

Staple Food	Land use (i. e., area under different types of land use in acres rounded to the nearest unit)					Nearest town & distance in Kilometre	Day or Days of the market/ Hat if any, held in the village	Remarks including any place of religious, historical or archaeological interest	Location Code No.
	Forest	Irrigated	Un-irrigated	Culturable waste (including gauchar and groves)	Area not available for cultivation				
10	11	12	13	14	15	16	17	18	1
Bajri	..	..	3,601	2,180	65	Tharad-30	..	..	36
Bajri	..	..	3,292	437	106	Tharad-21	..	..	37
Bajri and Wheat	..	..	3,396	895	11	Tharad-22	..	..	38
Bajri, Wheat and Rice	..	T(53) W(53)	2,752	265	95	Tharad-21	..	..	39
Bajri and Jowar	..	..	1,088	38	15	Tharad-20	..	..	40
Bajri and Jowar	..	..	2,415	14	67	Tharad-15	..	..	41
Bajri and Jowar	..	..	1,759	276	42	Tharad-8	..	..	42
Bajri and Jowar	..	T(300) W(300)	10,430	489	338	Tharad-12	..	Jain Derasar and Mahadev Temple	43
Bajri and Wheat	..	..	349	91	8	Tharad-19	..	..	44
Bajri	..	..	7,149	15	124	Tharad-22	..	..	45
Bajri	..	..	479	23	36	Tharad-18	..	..	46
Bajri	..	T(70) W(70)	6,243	99	541	Tharad-15	..	Mahadev Temple	47
Bajri and Jowar	..	..	334	27	101	Tharad-14	..	..	48
Bajri and Jowar	..	..	1,579	105	275	Tharad-16	..	..	49
Bajri and Jowar	..	..	2,163	182	577	Tharad-15	..	..	50
Bajri, Jowar and Wheat	..	..	2,501	390	442	Vav-5	..	..	51
Bajri	..	..	3,576	260	104	Tharad-20	..	..	52
Bajri	..	..	1,234	2,705	378	Tharad-25	..	..	53
Bajri	..	..	319	766	129	Tharad-30	..	..	54
Bajri	..	..	3,183	1,081	602	Tharad-25	..	..	55
Bajri	..	..	1,182	75	120	Tharad-23	..	..	56
Bajri	..	..	1,611	154	284	Tharad-30	..	..	57
Bajri	..	..	2,558	305	67	Tharad-25	..	..	58
Bajri and Jowar	..	..	7,987	113	43	Tharad-18	..	..	59
Bajri	..	..	4,946	121	537	Tharad-22	..	..	60
Bajri	..	..	3,236	178	134	Tharad-25	..	..	61
Bajri	..	T(28) W(28)	878	4	22	Tharad-12	..	..	62
Bajri	..	T(184) W(184)	1,563	203	42	Tharad-13	..	..	63
Bajri and Jowar	..	..	..	..	..	Tharad-35	..	..	64
Bajri	..	T(18) W(18)	1,604	177	42	Tharad-24	..	..	65
Bajri	..	..	4,859	332	75	Tharad-25	..	..	66
Bajri	..	T(240) W(240)	3,010	381	102	Tharad-24	..	..	67
Bajri	..	..	3,161	248	87	Tharad-26	..	..	68
Bajri	..	..	2,846	170	353	Tharad-30	..	..	69
Bajri	..	..	2,626	318	98	Tharad-23	..	..	70

TALUKA : VAV **VILLAGE**

Amenities and

Location Code No.	Name of village	Total area of the village (in Acres)	Amenities available within the village					
			Educational	Medical	Power supply	Drinking water	Communications	Post and Telegraph
1	2	3	4	5	6	7	8	9
71	Jelana	3,714	Pr.S	..	..	W,Tk,TW	WY,KR	PO
72	Golap Nesda	4,242	Pr.S	..	..	W,Tk	KR	..
73	Golap	4,242	Pr.S	..	..	W,Tk	KR	..
74	Padan	4,160	Pr.S	..	..	W,Tk	KR	..
75	Nadabet	8,085	..	..	..	Tk,O	KR	Phone
76	Radosan	4,470	Pr.S	..	..	W,Tk	KR	..
77	Meghpura	*	..	..	..	W,Tk	KR	..
78	Bharadava	10,034	Pr.S,OS	..	..	Tk	FS,KR	PO
79	Koreti	2,739	Pr.S	..	..	W,Tk	WY,PR,KR	..
80	Mamana	1,834	Pr.S	..	..	W,Tk	WY,PR,KR	..
81	Limbala	2,400	Pr.S	..	..	W,Tk	WY,PR,KR	..
82	Chala	2,324	Pr.S	..	..	W,Tk	KR	..
83	Dhanana	1,678	Pr.S	..	..	W,Tk	FS,KR	..
84	Bahisara	1,156	Pr.S	..	..	W,Tk	KR	..
85	Vasarda	3,991	Pr.S	..	..	TW	FS,KR	PO
86	Savpura	1,555	Pr.S	..	..	W,Tk	KR	..
87	Bhankhod	1,019	Pr.S	..	..	W,Tk,TW	FS,KR	..
88	Janavada	2,085	Pr.S	..	..	Tk	KR	..
89	Ishvariya	754	Pr.S	..	..	W,Tk	KR	..
90	Kalyanpura	428	Pr.S	..	..	Tk	KR	..
91	Rampura	3,146	Pr.S	..	..	TW	KR	..
92	Khadol	2,523	Pr.S	..	..	W,Tk	KR	..
93	Motipura	†	Pr.S	..	..	W,Tk	KR	..
94	Benap	12,153	Pr.S	..	..	W,Tk,TW	WY,KR	PO
95	Suigam	12,931	Pr.S,OS	D,FC	..	O	WY,PR,KR	PTO, Phone
96	Jaloya	3,557	Pr.S	..	..	O	FS,KR	..
97	Limbuni	4,427	Pr.S	..	..	W,Tk	FS,KR	..
98	Rajpura	648	Pr.S	..	..	Tk	KR	..
99	Dudhava	4,129	Pr.S	..	..	Tk	WY,PR,KR	..
100	Sedava	2,333	Pr.S	..	..	Tk	KR	..
101	Kumbharkha	3,498	Pr.S	..	..	Tk,TW	KR	PO
102	Bhatasana	1,872	Pr.S	..	..	TW	KR	..
103	Eta	3,284	Pr.S	..	..	W,Tk	KR	PO
104	Lalpura	1,913	Pr.S	..	..	W,Tk	KR	..

* Area of Meghpura village is included in that of the village Radosan (L. C. No. 76).

† Area of Motipura village is included in that of village Benap (L. C. No. 94).

DIRECTORY

Land Use

Staple Food	Land use (i. e., area under different types of land use in acres rounded to the nearest unit)					Nearest town & distance in Kilometre	Day or Days of the market/ Hat if any, held in the village	Remarks including any place of religious, historical or archaeological interest	Location Code No.
	Forest	Irrigated	Un-irrigated	Culturable waste (including gauchar and groves)	Area not available for cultivation				
10	11	12	13	14	15	16	17	18	1
Bajri	..	..	3,181	170	363	Tharad–20	..	..	71
Bajri and Wheat	..	..	2,117	1,968	157	Tharad–40	..	..	72
Bajri and Wheat	..	..	2,117	1,968	157	Tharad–40	..	..	73
Bajri and Wheat	..	..	3,178	855	127	Tharad–40	..	..	74
Bajri	..	..	..	..	8,085	Tharad–40	..	..	75
Bajri and Jowar	..	..	3,785	427	258	Tharad–30	..	..	76
Bajri and Jowar	..	..	..	..	..	Tharad–30	..	..	77
Bajri	..	T(100) W(80) O(20)	8,462	206	1,267	Tharad–30	..	..	78
Bajri and Jowar	..	..	2,554	34	151	Tharad–30	..	..	79
Bajri	..	..	1,585	104	145	Tharad–35	..	..	80
Bajri	..	..	2,237	101	61	Tharad–30	..	..	81
Bajri	..	..	1,809	222	293	Tharad–30	..	..	82
Bajri	..	..	1,510	99	69	Tharad–30	..	..	83
Bajri	..	..	1,075	49	32	Tharad–30	..	..	84
Bajri	..	T(100) W(100)	3,680	150	61	Tharad–30	..	..	85
Bajri	..	T(120) TW(120)	1,215	159	61	Tharad–26	..	..	86
Bajri	..	..	946	39	33	Tharad–32	..	..	87
Bajri	..	..	1,872	166	47	Tharad–33	..	..	88
Bajri	..	..	698	32	24	Tharad–34	..	..	89
Bajri	..	..	389	18	20	Bhabhar Nava–9	..	..	90
Bajri	..	..	2,747	322	77	Tharad–30	..	..	91
Bajri	..	..	2,202	246	74	Tharad–35	..	..	92
Bajri	..	..	..	..	..	Tharad–30	..	..	93
Bajri	..	..	10,322	1,450	380	Bhabhar–25	..	..	94
Bajri	..	..	8,887	3,366	677	Bhabhar–24	..	..	95
Bajri	..	..	3,389	46	123	Bhabhar–25	..	..	96
Bajri	..	..	4,005	94	328	Bhabhar–25	..	..	97
Bajri	..	..	590	34	23	Bhabhar–30	..	..	98
Bajri	..	..	3,401	55	673	Bhabhar–20	..	..	99
Bajri and Jowar	..	..	1,629	696	8	Bhabhar–21	..	..	100
Bajri and Jowar	..	T(20) TW(10) W (10)	2,654	803	21	Bhabhar–20	..	..	101
Bajri and Jowar	..	..	1,673	161	39	Bhabhar–17	..	..	102
Bajri	..	..	2,672	208	403	Bhabhar–8	..	..	103
Bajri	..	T(24) W(24)	1,808	54	26	Bhabhar–8	..	..	104

Location Code No.	Name of village	Total area of the village (in Acres)	Amenities available within the village					
			Educational	Medical	Power Supply	Drinking water	Communications	Post and Telegraph
1	2	3	4	5	6	7	8	9
105	Radka	3,110	Pr.S	..	..	Tk,TW	KR	..
106	Jorawargadh	3,532	Pr.S	..	..	W,Tk	WY,PR	..
107	Uchosan	3,556	Pr.S	FC	..	W,Tk,TW	WY,PR	PO
108	Navapura	3,083	Pr.S	..	..	W,Tk	KR	..
109	Harsad	3,527	Pr.S	..	..	Tk,O	KR	..
110	Madhpura	2,916	Pr.S	..	..	W,Tk	KR	..
111	Masali	3,147	Sec.S	..	..	Tk,O	KR	..
112	Boru	8,271	Pr.S	..	..	W,Tk	KR	..
113	Dhrechana	3,541	Pr.S	..	..	W,Tk	KR	PO
114	Morwada	10,851	Pr.S	M,HC,D	..	O	FS,KR	PO
115	Garambdi	3,555	Pr.S	..	..	Tk,O	FS,KR	PO
116	Katav	1,523	Pr.S	..	..	W,TW	FS,KR	..
117	Vaghpura	1,158	..	..	..	Tk	KR	..
118	Dungala	1,521	Pr.S	..	..	W,Tk	KR	..
119	Dudosan	2,677	Pr.S	..	..	W,Tk	KR	..
120	Dabhi	2,255	Pr.S	..	..	W,Tk	KR	..
121	Soneth	7,571	Pr.S	..	..	W,Tk	FS,KR	PO
	Total	**420,367**	**Pr.S (113), Sec.S (2), OS. (4)**	**M (2), HC (3), D (5), FC (4)**	**E (1)**	**W (98), Tk (114), TW (16), O (29)**	**WY (16), FS (30), PR (14), KR (119)**	**PO(28), PTO(2), Phone(3)**

Note :—

The figures in the last line indicate Taluka totals. The figures in brackets in this line under Col. 4 indicate the number of Primary, Secondary and other schools. The figures in brackets under Cols. 5 to 9 indicate the number of villages having those particular amenities.

The area figures shown in Col. 3 may not tally with the total of Cols. 11 to 15 in some cases due to rounding.

DIRECTORY

Land Use

Staple Food	Land use (i. e., area under different types of land use in acres rounded to the nearest unit)					Nearest town & distance in Kilometre	Day or Days of the market/ Hat if any, held in the village	Remarks including any place of religious, historical or archaeological interest	Loca into- Code No.
	Forest	Irrigated	Un-irrigated	Culturable waste (including gauchar and groves)	Area not available for cultivation				
10	11	12	13	14	15	16	17	18	1
Bajri and Jowar	..	T(15) W(15)	2,748	325	21	Bhabhar-15	..	..	105
Bajri, Jowar and Wheat	...	..	3,256	200	77	Bhabhar-12	..	...	106
Bajri, Jowar and Wheat	..	..	3,384	95	77	Bhabhar-12	..	..	107
Bajri, Jowar and Wheat	..	..	2,364	652	67	Bhabhar-15	..	..	108
Bajri and Wheat	..	..	1,944	107	1,476	Bhabhar-30	..	..	109
Bajri and Wheat	...	..	2,261	60	594	Bhabhar-30	..	..	110
Bajri and Wheat	...	..	1,672	127	1,348	Bhabhar-30	..	..	111
Bajri and Wheat	..	..	1,601	28	6,642	Bhabhar-30	..	...	112
Bajri and Jowar	...	..	2,414	376	751	Bhabhar-25	..	...	113
Bajri	..	..	9,091	1,670	90	Bhabhar-25	..	...	114
Bajri and Jowar	..	..	3,166	328	60	Bhabhar-15	..	..	115
Bajri and Jowar	..	..	1,286	230	7	Bhabhar-15	..	..	116
Bajri and Jowar	...	..	911	170	77	Bhabhar-25	..	..	117
Bajri and Jowar	..	...	1,023	207	291	Bhabhar-25	..	...	118
Bajri and Jowar	200	..	1,641	319	517	Bhabhar-40	...	...	119
Bajri and Jowar	..	..	1,429	451	375	Bhabhar-24	..	...	120
Bajri and Jowar	..	..	5,915	1,419	237	Radhanpur-15	..	...	121
	749	**1,550**	**324,570**	**56,652**	**36,843**				

TALUKA
THARAD

TALUKA : THARAD **VILLAGE**

Amenities and

Location Code No.	Name of village	Total area of the village (in Acres)	Amenities available within the village					
			Educational	Medical	Power supply	Drinking water	Communica-tions	Post and Telegraph
1	2	3	4	5	6	7	8	9
1	Kasavi	2,333	Pr.S	..	..	W,Tk	KR	..
2	Bhardasar	1,389	Pr.S	..	..	W,Tk	KR	..
3	Takhuva	1,125	Pr.S	..	..	W,Tk	KR	..
4	Radka	3,738	Pr.S	..	..	W,Tk	KR	..
5	Antrol	3,357	Pr.S	..	..	W,Tk	KR	..
6	Ranesari	1,756	Pr.S	..	..	W,Tk	KR	..
7	Sherau	3,091	Pr.S	..	..	W,Tk	KR	..
8	Ratanpura	974	..	..	..	W,Tk	KR	..
9	Ranpur	1,338	Pr.S	..	..	W,Tk	KR	..
10	Naroli	5,164	Pr.S	..	..	W,Tk	KR	PO
11	Betalia	1,117	Pr.S	..	..	W,Tk	WY,KR	..
12	Vaghasan	4,071	Pr.S	..	..	W,Tk	PR	..
13	Vantdau	2,649	Pr.S	..	..	W	KR	..
14	Khoda	4,067	Pr.S	..	..	W,Tk	PR,KR	..
15	Vara	2,378	Pr.S	..	..	W,Tk	KR	..
16	Kharakhoda	2,047	Pr.S	..	..	W,Tk	KR	..
17	Miyal	3,153	Pr.S	..	..	W	PR	..
18	Mota Mesara	2,141	Pr.S	..	..	W,Tk	FS,PR,KR	..
19	Nana Mesara	1,835	Pr.S	..	..	W,Tk	PR,KR	..
20	Sevrakha	2,568	Pr.S	..	..	W,Tk	KR	..
21	Karbun	5,080	Pr.S,OS	..	..	W,Tk	KR	PO
22	Ajawada	2,535	Pr.S	..	..	W,Tk	KR	..
23	Rampura	3,072	Pr.S	..	..	W,Tk	KR	PO
24	Patiasara	1,244	Pr.S	..	..	W,Tk	KR	..
25	Rajkot	2,737	Pr.S	..	..	W,Tk	KR	..
26	Saba	2,324	Pr.S	..	..	W,Tk	KR	..
27	Pirgadh	426	..	..	..	Tk	KR	..
28	Gadsisar	2,624	Pr.S	..	..	W,Tk	KR	PO
29	Jampur	2,334	Pr.S	..	..	W,Tk	KR	..
30	Savpura	3,826	Pr.S	..	..	W,Tk	KR	..
31	Bhapi	4,491	Pr.S	..	..	W,Tk	KR	..
32	Piluda	7,680	Pr.S	FC	..	W,Tk	WY,PR,KR	..
33	Dantia	5,083	Pr.S	..	..	W,Tk	KR	..
34	Valadar	3,070	Pr.S	..	..	W,Tk	KR	PTO
35	Kesargam	1,440	Pr.S	..	..	W,Tk	KR	..
36	Dipda	1,954	Pr.S	..	..	W,Tk	PR,KR	..

DIRECTORY

Land Use

Staple Food	Land use (i. e., area under different types of land use in acres rounded to the nearest unit)					Nearest town & distance in Kilometre	Day or Days of the market/ Hat if any, held in the village	Remarks including any place of religious, historical or archaeological interest	Location Code No.
	Forest	Irrigated	Un-irrigated	Culturable waste (including gauchar and groves)	Area not available for cultivation				
10	11	12	13	14	15	16	17	18	1
Bajri and Jowar	..	..	2,004	268	61	Tharad–32	..	...	1
Bajri and Jowar	..	T (18) W(18)	1,233	88	49	Tharad–42	..	..	2
Bajri and Jowar	..	T(14) W(14)	951	131	29	Tharad–45	...	..	3
Bajri and Jowar	..	T(12) W(12)	3,270	332	124	Tharad–40	..	..	4
Bajri and Jowar	..	T(43) W(43)	2,952	276	86	Tharad–38	..	..	5
Bajri and Jowar	..	..	1,583	119	53	Tharad–30	..	...	6
Bajri and Jowar	...	..	2,644	340	107	Tharad–30	..	...	7
Bajri and Jowar	..	...	863	80	31	Tharad–25	..	..	8
Bajri and Jowar	..	..	1,191	114	33	Tharad–30	..	..	9
Bajri and Jowar	..	T(26) W(26)	4,504	498	137	Tharad–38	..	..	10
Bajri, Jowar and Wheat	..	T(48) W(48)	917	124	29	Tharad–33	..	...	11
Bajri, Jowar and Wheat	..	T(352) W(352)	3,221	369	129	Tharad–33	..	...	12
Bajri and Jowar	..	T(203) W(203)	2,179	220	47	Tharad–35	..	..	13
Bajri and Jowar	...	T(271) W(271)	3,348	360	88	Tharad–35	..	...	14
Bajri and Jowar	..	T(157) W(157)	1,991	172	57	Tharad–35	..	..	15
Bajri and Jowar	..	T(175) W(175)	1,659	163	49	Tharad–35	..	..	16
Bajri and Jowar	..	T(103) W(103)	2,599	344	106	Tharad–29	..	..	17
Bajri and Jowar	..	T(12) W(12)	1,856	167	106	Tharad–30	..	..	18
Bajri and Jowar	..	T(15) W(15)	1,765	..	56	Tharad–24	..	..	19
Bajri, Jowar and Wheat	..	T(18) W(18)	2,345	181	25	Tharad–38	..	..	20
Bajri and Jowar	..	T(37) W(37)	4,502	438	103	Tharad–32	..	..	21
Bajri and Jowar	..	..	2,249	222	65	Tharad–30	..	..	22
Bajri and Jowar	..	..	2,625	369	78	Tharad–24	..	..	23
Bajri and Jowar	..	T(3) W(3)	1,084	109	48	Tharad–26	..	..	24
Bajri and Jowar	..	T(6) W(6)	2,327	337	67	Tharad–35	..	..	25
Bajri and Jowar	..	T(16) W(16)	2,050	136	122	Tharad–35	..	..	26
Bajri and Jowar	..	T(4) W(4)	320	89	12	Tharad–34	..	...	27
Bajri and Jowar	..	T(29) W(29)	2,246	303	47	Tharad–33	..	..	28
Bajri and Jowar	..	T(25) W(25)	2,263	31	15	Tharad–30	..	...	29
Bajri and Jowar	..	T(5) W(5)	3,315	419	87	Tharad–30	..	..	30
Bajri and Jowar	..	T(88) W(88)	4,221	79	102	Tharad–15	..	..	31
Bajri and Wheat	..	T(80) W(80)	6,953	601	45	Tharad–20	..	...	32
Bajri and Jowar	..	T(277) W(277)	4,450	309	47	Tharad–23	...	..	33
Bajri and Jowar	..	T(218) W(218)	2,392	368	92	Tharad–23	...	..	34
Bajri	..	T(46) W(46)	1,211	138	46	Tharad–25	..	..	35
Bajri and Jowar	..	T(68) W(68)	1,725	6	154	Tharad–26	...	..	36

TALUKA : THARAD **VILLAGE**

Amenities and

Location Code No.	Name of village	Total area of the village (in Acres)	Amenities available within the village					
			Educational	Medical	Power Supply	Drinking water	Communica-tions	Post and Telegraph
1	2	3	4	5	6	7	8	9
37	Jadara	1,723	Pr.S	..	..	W,Tk	KR	..
38	Chotapa	1,341	Pr.S	..	..	W	KR	..
39	Bevata	4,448	Pr.S	..	..	W	KR	..
40	Terol	437	Pr.S	..	..	W	KR	..
41	Therwada	1,042	Pr.S	..	..	W,Tk	KR	..
42	Morthal	4,463	Pr.S	..	..	W,Tk	KR	PO
43	Luvana	4,112	Pr.S	..	..	W,Tk	KR	..
44	Pepar	1,398	Pr.S	..	..	W,Tk	KR	..
45	Bhuria	2,052	Pr.S	..	..	W,Tk	KR	..
46	Lodhnor	1,911	Pr.S	..	..	W,Tk	KR	..
47	Mangrol	2,123	Pr.S	..	..	W,Tk	WY,PR,KR	..
48	Hathawada	1,048	Pr.S	..	..	W,Tk	WY,PR,KR	..
49	Bhapdi	1,894	Pr.S	..	..	W,Tk	KR	..
50	Bhadodar	2,475	Pr.S	..	..	W,Tk	KR	..
51	Ganeshpura	2,651	Pr.S	.	..	W,Tk	KR	..
52	Bhorol	4,972	Pr.S,OS	FC	..	W,Tk	KR	PO
53	Madhala	1,842	Pr.S	..	..	W,Tk	KR	..
54	Ghantiali	1,395	Pr.S	..	..	W,Tk	KR	..
55	Mahadevpura	500	Pr.S	..	..	W,Tk	KR	..
56	Lorwada	3,213	Pr.S	..	..	W,Tk	KR	..
57	Vami	2,254	Pr.S	..	..	W	KR	..
58	Dudhava	3,306	Pr.S,OS	..	..	W,Tk	PR	PO
59	Kumbhara	1,826	Pr.S	..	..	W,Tk	KR	..
60	Didarada	2,626	Pr.S	..	..	W,Tk	KR	..
61	Chhanasara	733	Pr.S	..	..	W	KR	..
62	Kamali	2,096	Pr.S	..	..	W,Tk	KR	..
63	Changada	3,241	Pr.S	..	..	W,Tk	KR	..
64	Lakhapura	1,455	Pr.S	..	..	W,Tk	KR	..
65	Meghpura	1,045	Pr.S	..	..	W,Tk	KR	..
66	Thara	3,266	Pr.S	..	..	W,Tk	PR	..
67	Kiyal	1,976	Pr.S	..	..	W,Tk	KR	..
68	Dendava	2,535	Pr.S	..	..	W,Tk	KR	..
69	Dedudi	1,080	Pr.S	..	..	W,Tk	KR	..
70	Dua	6,946	Pr.S,OS	D	..	W,Tk,O	KR	PO
71	Pavadasan	3,001	Pr.S	..	..	W,Tk	KR	..

DIRECTORY

Land Use

Staple Food	Land use (i. e., area under different types of land use in acres rounded to the nearest unit)					Nearest town & distance in Kilometre	Day or Days of the market/ Hat if any, held in the village	Remarks including any place of religious, historical or archaeological interest	Location Code No.
	Forest	Irrigated	Un-irrigated	Culturable waste (including gauchar and groves)	Area not available for cultivation				
10	11	12	13	14	15	16	17	18	1
Bajri and Jowar	..	T(62) W(62)	1,497	100	65	Tharad-25	..	..	37
Bajri and Jowar	..	T(98) W(98)	1,117	110	16	Tharad-46	..	..	38
Bajri and Jowar	..	T(229) W(229)	3,852	278	89	Tharad-46	..	..	39
Bajri and Jowar	..	T(43) W(43)	315	63	15	Tharad-45	..	..	40
Bajri and Jowar	..	T(145) TW(145)	753	124	21	Tharad-38	..	..	41
Bajri and Jowar	..	T(329) W(329)	3,703	297	134	Tharad-37	..	..	42
Bajri and Jowar	..	T(466) W(466)	3,217	322	108	Tharad-25	..	..	43
Bajri and Jowar	..	T(140) W(140)	1,131	65	62	Tharad-25	..	..	44
Bajri, Jowar and Wheat	..	T(349) W(349)	1,545	99	59	Tharad-27	..	..	45
Bajri and Jowar	..	T(40) W(40)	1,571	274	26	Tharad-13	..	..	46
Bajri and Wheat	..	T(80) W(80)	1,400	601	42	Tharad-15	..	Sanel Temple	47
Bajri and Wheat	..	T(30) W(30)	861	110	47	Tharad-14	..	..	48
Bajri and Jowar	..	T(43) W(43)	1,484	342	25	Tharad-15	..	..	49
Bajri and Jowar	..	T(82) W(82)	2,026	328	38	Tharad-25	..	..	50
Bajri and Wheat	..	T(144) W(144)	1,693	794	20	Tharad-20	..	..	51
Bajri and Wheat	..	T(137) W(137)	3,465	1,326	44	Tharad-20	..	..	52
Bajri and Jowar	..	T(24) W(24)	1,560	232	26	Tharad-30	..	..	53
Bajri and Jowar	..	T(10) W(10)	1,212	153	20	Tharad-15	..	..	54
Bajri and Jowar	..	T(85) W(85)	326	65	24	Tharad-13	..	..	55
Bajri and Wheat	..	T(164) W(164)	2,647	374	29	Tharad-15	..	..	56
Bajri and Jowar	..	T(110) W(110)	1,890	245	9	Tharad-15	..	..	57
Bajri and Jowar	..	T(152) W(152)	2,720	292	142	Tharad-13	..	..	58
Bajri and Jowar	..	T(128) W(128)	1,455	229	12	Tharad-7	..	..	59
Bajri, Jowar and Wheat	..	T(440) W(440)	1,957	175	53	Tharad-27	..	..	60
Bajri, Jowar and Wheat	..	T(150) W(150)	481	89	13	Tharad-27	..	..	61
Bajri, Jowar and Wheat	..	T(249) W(249)	1,577	154	117	Tharad-27	..	..	62
Bajri and Jowar	..	T(233) W(233)	2,630	357	21	Tharad-45	..	..	63
Bajri and Wheat	..	T(174) W(174)	1,135	133	14	Tharad-25	..	..	64
Bajri and Jowar	..	T(195) W(195)	755	61	33	Tharad-32	..	..	65
Bajri and Jowar	..	T(609) W(609)	2,372	204	81	Tharad-45	..	..	66
Bajri and Jowar	..	T(421) W(421)	1,322	183	50	Tharad-27	..	..	67
Bajri and Jowar	..	T(135) W(135)	2,265	90	45	Tharad-30	..	..	68
Bajri and Jowar	..	T(92) W(92)	895	65	28	Tharad-37	..	..	69
Bajri, Jowar and Wheat	..	T(1,272)W(1,272)	5,382	10	282	Tharad-45	..	..	70
Bajri and Jowar	..	T(314) W(314)	2,426	213	49	Tharad-25	..	..	71

TALUKA : THARAD **VILLAGE**

Amenities and

Location Code No.	Name of village	Total area of the village (in Acres)	Amenities available within the village					
			Educational	Medical	Power Supply	Drinking water	Communica-tions	Post and Telegraph
1	2	3	4	5	6	7	8	9
72	Aratawa	1,394	Pr.S	..	..	W,Tk	KR	..
73	Kochala	1,262	Pr.S	..	..	W,Tk	KR	..
74	Rah	5,080	Pr.S	..	..	W,Tk	KR	PO
75	Bhalasara	2,611	Pr.S	..	..	W,Tk	KR	..
76	Bhimpura	1,565	Pr.S	..	..	W,Tk	KR	..
77	Vedala	1,807	Pr.S	..	..	W,Tk	KR	..
78	Gagana	617	Pr.S	..	..	W,Tk	PR	..
79	Lunal	2,326	Pr.S	..	..	W,Tk	FS,KR	..
80	Jamda	2,679	Pr.S	..	..	W,Tk	KR	PO
81	Idhana	4,774	Pr.S	..	..	W,Tk	KR	..
82	Bhachar	3,330	Pr.S	..	..	W,Tk	KR	..
83	Lendau	1,654	Pr.S	..	..	W,Tk	KR	..
84	Mahajanpura	846	Pr.S	..	..	W,Tk	KR	..
85	Dolatpura	1,282	Pr.S	..	..	W,Tk	KR	..
86	Janadi	1,543	Pr.S	..	..	W,Tk	PR	..
87	Karnpura	1,479	Pr.S	..	..	W,Tk	KR	..
88	Bhoradu	5,047	Pr.S	..	..	W,Tk	KR	PO
89	Khengarpura	2,856	Pr.S	..	..	W,Tk	KR	..
90	Delankot	1,010	Pr.S	..	..	W,Tk	KR	..
91	Ghodasar	3,408	Pr.S	..	..	W,Tk	KR	..
92	Sidhotra	2,094	Pr.S	..	..	W,Tk	KR	..
93	Untavelia	2,145	Pr.S	..	..	W,Tk	KR	..
94	Madal	3,012	Pr.S	..	..	W,Tk	KR	..
95	Asodar	4,182	Pr.S	..	..	W,Tk	KR	..
96	Undrana	2,940	Pr.S	..	..	W,Tk	KR	PO
97	Nanol	1,927	Pr.S	..	..	W,Tk	KR	..
98	Zenta	2,366	Pr.S	..	..	W,Tk	KR	..
99	Kothigam	1,635	Pr.S	..	..	W,Tk	KR	PO
100	Ghesada	1,937	Pr.S	..	..	W,Tk	KR	..
101	Budhanpur	2,441	Pr.S	..	..	W,Tk	PR	..
102	Chudmer	1,959	Pr.S	..	..	W,Tk	KR	..
103	Charda	4,022	Pr.S	..	..	W,Tk	PR	..
104	Abhepura	718	Pr.S	..	..	W,Tk	FS,PR,KR	..
105	Vadgamda	4,428	Pr.S	..	..	W,Tk	KR	PO
106	Pathamda	1,864	Pr.S	..	..	W,Tk	KR	..

DIRECTORY

Land Use

Staple Food	Land use (i. e., area under different types of land use in acres rounded to the nearest unit)					Nearest town & distance in Kilometre	Day or Days of the market/ Hat if any, held in the village	Remarks including any place of religious, historical or archaeological interest	Location Code No.
	Forest	Irrigated	Un-irrigated	Culturable waste (including gauchar and groves)	Area not available for cultivation				
10	11	12	13	14	15	16	17	18	1
Bajri and Jowar	..	T(276) W(276)	1,047	42	28	Tharad-27	..	..	72
Bajri and Jowar	..	T(315) W(315)	790	125	32	Tharad-28	..	..	73
Bajri and Jowar	..	T(521) W(521)	4,208	305	46	Tharad-22	..	..	74
Bajri, Jowar and Wheat	..	T(380) W(380)	2,026	153	51	Tharad-27	..	..	75
Bajri and Wheat	..	T(157) W(157)	1,181	200	27	Tharad-11	..	..	76
Bajri and Jowar	..	T(163) W(163)	1,515	93	36	Tharad-8	..	..	77
Bajri and Jowar	..	T(124) W(124)	405	72	16	Tharad-24	..	..	78
Bajri and Jowar	..	T(93) W(93)	1,882	328	23	Tharad-12	..	..	79
Bajri and Jowar	..	T(110) W(110)	1,890	420	259	Tharad-12	..	..	80
Bajri and Jowar	..	T(63) W(63)	4,234	251	226	Tharad-12	..	..	81
Bajri and Jowar	..	T(9) W(9)	2,893	397	31	Tharad-12	..	..	82
Bajri and Jowar	..	T(69) W(69)	1,420	117	47	Tharad-12	..	..	83
Bajri and Jowar	..	T(5) W(5)	659	151	31	Tharad-4	..	..	84
Bajri and Jowar	..	T(20) W(20)	1,052	190	21	Tharad-6	..	..	85
Bajri, Jowar and Wheat	..	T(95) W(95)	1,279	87	81	Tharad-8	..	..	86
Bajri, Jowar and Wheat	..	T(102) W(102)	1,256	106	16	Tharad-9	..	..	87
Bajri and Wheat	..	T(855) W(855)	3,596	504	93	Tharad-11	..	..	88
Bajri and Wheat	..	T(304) W(304)	2,291	251	6	Tharad-13	..	..	89
Bajri and Jowar	..	T(105) W(105)	768	110	26	Tharad-36	..	..	90
Bajri and Jowar	..	T(283) W(283)	2,896	125	104	Tharad-32	..	..	91
Bajri and Jowar	..	T(354) W(354)	1,534	179	26	Tharad-25	..	..	92
Bajri and Jowar	..	T(171) W(171)	1,795	138	41	Tharad-24	..	..	93
Bajri, Jowar and Wheat	..	T(284) W(284)	2,522	146	59	Tharad-24	..	..	94
Bajri, Jowar and Wheat	..	T(474) W(474)	3,420	225	64	Tharad-21	..	..	95
Bajri and Jowar	..	T(309) W(309)	2,378	183	71	Tharad-40	..	..	96
Bajri and Jowar	..	T(196) W(196)	1,530	20	181	Tharad-48	..	..	97
Bajri, Jowar and Wheat	..	T(150) W(150)	1,970	169	77	Tharad-24	..	..	98
Bajri and Jowar	..	T(206) W(206)	1,258	130	41	Tharad-25	..	..	99
Bajri and Jowar	..	T(142) W(142)	1,582	159	55	Tharad-12	..	..	100
Bajri and Jowar	..	T(35) W(35)	2,176	170	61	Tharad-3	..	..	101
Bajri and Jowar	..	T(27) W(27)	1,570	315	48	Tharad-4	..	..	102
Bajri and Jowar	..	T(45) W(45)	3,596	270	110	Tharad-6	..	..	103
Bajri and Jowar	..	T(15) W(15)	598	40	65	Tharad-1	..	..	104
Bajri, Jowar and Wheat	..	T(274) W(274)	3,674	429	51	Tharad-18	..	..	105
Bajri and Jowar	..	T(226) W(226)	1,092	522	24	Deesa-51	..	..	106

TALUKA : THARAD **VILLAGE**

Amenities and

Location Code No.	Name of village	Total area of the village (in Acres)	Amenities available within the village					
			Educational	Medical	Power supply	Drinking water	Communica-tions	Post and Telegraph
1	2	3	4	5	6	7	8	9
107	Sedala	2,897	Pr.S	..	..	W,Tk	KR	..
108	Taruwa	1,976	Pr.S	..	..	W,Tk	KR	..
109	Bhimgadh	996	Pr.S	..	..	W,Tk	KR	..
110	Detaladua	1,524	Pr.S	..	..	W,Tk	KR	..
111	Darbari Detal	1,158	..	..	..	W,Tk	KR	..
112	Dodia	1,391	Pr.S	..	..	W,Tk	KR	..
113	Lalpura	2,874	Pr.S	..	..	W,Tk	KR	..
114	Ganata	2,401	Pr.S	..	..	W,Tk	KR	..
115	Morila	2,063	Pr.S	..	..	W,Tk	KR	..
116	Padadar	1,242	Pr.S	..	..	W,Tk	PR	..
117	Karnasar	1,461	Pr.S	..	..	W,Tk	PR	..
118	Malupur	3,278	Pr.S	..	E(Ag)	W,Tk	WY,PR	PO
119	Vajegadh	1,214	Pr.S	..	..	W,Tk	PR	..
120	Nagala	2,409	Pr.S	..	..	W,Tk	KR	..
121	Khanpur	2,420	Pr.S	..	..	W,Tk	FS,KR	..
122	Dodgam	4,470	Pr.S	..	E(Ag)	W,Tk,Tw	WY,KR	..
123	Jandala	1,816	Pr.S	..	E(Ag)	W,Tk	WY,KR	..
124	Sanadhar	993	Pr.S	..	..	W,Tk	KR	..
125	Del	2,535	Pr.S	..	..	W,Tk	KR	..
126	Sanavia	3,444	Pr.S	..	..	W,Tk	KR	..
127	Nani Pavad	3,838	Pr.S	..	..	W,Tk	KR	..
128	Moti Pavad	2,312	Pr.S	..	..	W,Tk	KR	PO
129	Khorda	1,814	Pr.S	..	..	W,Tk	KR	..
130	Lunawa	1,646	Pr.S	..	..	W,Tk	WY,PR	..
131	Jetada	3,864	Pr.S	..	E(Ag)	W,Tk	WY,PR	PO
132	Peparal	1,767	Pr.S	..	..	W,Tk	KR	..
133	Gela	4,245	Pr.S	..	..	W,Tk	KR	..
134	Asasan	1,147	Pr.S	..	..	W,Tk	KR	..
	Total	**330,072**	**Pr.S(131), OS(4)**	**D (1),E FC (2)**	**(Ag)(4)**	**W (133), Tk (127), TW(1), O(1)**	**WY (9), FS (4), PR (22), KR (120)**	**PO (18), PTO (1)**

Note :—

The figures in the last line indicate Taluka totals. The figures in brackets in this line under Col. 4 indicate the number of Primary, Secondary and other schools. The figures in brackets under Cols. 5 to 9 indicate the number of villages having those particular amenities.

The area figures shown in Col. 3 may not tally with the total of Cols. 11 to 15 in some cases due to rounding.

DIRECTORY

Land Use

Staple Food	Land use (i. e., area under different types of land use in acres rounded to the nearest unit)					Nearest town & distance in Kilometre	Day or Days of the market/ Hat if any, held in the village	Remarks including any place of religious, historical or archaeological interest	Location Code No.
	Forest	Irrigated	Un-irrigated	Culturable waste (including gauchar and groves)	Area not available for cultivation				
10	11	12	13	14	15	16	17	18	1
Bajri and Wheat	..	T(395) W(395)	2,315	20	168	Tharad-46	..	..	107
Bajri and Jowar	..	T(221) W(221)	1,505	218	31	Tharad-25	..	..	108
Bajri and Jowar	..	T(163) W(163)	712	75	47	Tharad-37	..	..	109
Bajri and Jowar	..	T(156) W(156)	1,201	146	21	Tharad-27	..	..	110
Bajri and Jowar	..	T(138) W(138)	876	134	10	Tharad-27	..	..	111
Bajri and Jowar	..	T(154) W(154)	1,040	191	6	Tharad-37	..	..	112
Bajri and Jowar	..	T(374) W(374)	2,289	168	42	Tharad-37	..	..	113
Bajri and Jowar	..	T(410) W(410)	1,850	7	134	Tharad-45	..	..	114
Bajri and Jowar	..	T(269) W(269)	1,633	131	30	Tharad-46	..	..	115
Bajri and Wheat	..	T(96) W(96)	973	150	23	Tharad-9	..	..	116
Bajri and Wheat	..	T(87) TW(87)	1,153	185	37	Tharad-7	..	..	117
Bajri and Wheat	..	T(252) TW(252)	2,630	359	36	Tharad-3	..	..	118
Bajri and Wheat	..	T(92) W(92)	1,064	49	9	Tharad-2	..	..	119
Bajri and Jowar	..	T(45) W(45)	2,111	186	66	Tharad-6	..	..	120
Bajri and Jowar	..	T(175) W(175)	2,002	8	234	Tharad-2	..	..	121
Bajri and Jowar	..	T(75) W(75)	3,773	478	144	Tharad-9	..	..	122
Bajri and Jowar	..	T(44) W(44)	1,560	201	10	Tharad-12	..	..	123
Bajri and Jowar	..	T(10) W(10)	887	76	20	Tharad-13	..	..	124
Bajri and Jowar	..	T(32) W(32)	2,280	141	82	Tharad-12	..	..	125
Bajri and Jowar	..	T(116)W(116)	2,977	340	10	Tharad-15	..	..	126
Bajri and Wheat	..	T(77) W(77)	1,740	1,998	22	Tharad-10	..	..	127
Bajri and Wheat	..	T(122) W(122)	1,898	199	93	Tharad-10	..	..	128
Bajri and Wheat	..	T(148) W(148)	1,446	188	31	Tharad-15	..	..	129
Bajri and Jowar	..	T(892) W(892)	554	145	56	Tharad-15	..	..	130
Bajri and Jowar	..	T(1,409) W(1,409)	2,060	286	109	Tharad-15	..	..	131
Bajri and Wheat	..	T(319) W(319)	1,313	52	83	Tharad-18	..	..	132
Bajri and Wheat	..	T(433) W(433)	3,552	175	85	Tharad-23	..	..	133
Bajri and Wheat	..	T(205) W(205)	838	70	34	Tharad-20	..	..	134
		23,069	**267,860**	**33,505**	**8,240**				

TALUKA
DHANERA

TALUKA : DHANERA **VILLAGE**

Amenities and

Location Code No.	Name of village	Total area of the village (in Acres)	Amenities available within the village					
			Educational	Medical	Power Supply	Drinking water	Communica-tions	Post and Telegraph
1	2	3	4	5	6	7	8	9
1	Khaprol	786	Pr.S	..	..	W	KR	..
2	Nenawa	7,218	Pr.S	..	..	W,Tk	FS,KR	PO
3	Bhajna	4,671	Pr.S	..	..	W	KR	..
4	Lelava	738	Pr.S	..	..	W	FS,KR	..
5	Lawara	4,015	Pr.S	..	..	W	FS,KR	PO
6	Magarawa	3,187	Pr.S	..	..	W	KR	..
7	Kunwarala	2,831	Pr.S	..	..	W	KR	..
8	Rampura Chhota	768	Pr.S	..	..	W	KR	..
9	Shergadh (Jadia)	2,574	Pr.S	..	..	W	KR	..
10	Gola	3,184	Pr.S	..	..	W	KR	..
11	Eta	2,707	Pr.S	..	..	W,Tk	KR	..
12	Dharnodhar	2,950	Pr.S	..	..	W	KR	..
13	Vasan	3,602	Pr.S	..	..	W,Tk	KR	..
14	Pengia	2,142	Pr.S	..	..	W	KR	..
15	Dugdol Moti	1,814	Pr.S	..	..	W	KR,T	PO
16	Dugdol Chhoti	2,603	Pr.S	..	..	W	KR,T	..
17	Bhatib	5,196	Pr.S	..	..	W	KR	..
18	Jadia	5,657	Pr.S	D	..	W	KR	PO
19	Hadta	2,770	Pr.S	..	..	W	KR	..
20	Charda	3,121	Pr.S	..	..	W	KR	..
21	Vinchhivadi	3,025	Pr.S	..	..	W	FS,,KR	PO
22	Nanuda	1,862	Pr.S	..	..	W	KR	..
23	Ramuna	2,099	Pr.S	..	..	W	KR	..
24	Dhakha	6,270	Pr.S	..	E	W	KR	PO

DIRECTORY

Land Use

Staple Food	Land use (i. e., area under different types of land use in acres rounded to the nearest unit)					Nearest town & distance in Kilometre	Day or Days of the market/ Hat if any, held in the village	Remarks including any place of religious, historical or archaeological interest	Location Code No.
	Forest	Irrigated	Un-irrigated	Culturable waste (including gauchar and groves)	Area not available for cultivation				
10	11	12	13	14	15	16	17	18	1
Bajri, Jowar and Wheat	..	T(50) W(50)	699	..	37	Tharad-38	..	..	1
Bajri, Jowar and Wheat	..	T(150) W(150)	6,886	181	1	Tharad-35	..	..	2
Bajri, Jowar and Wheat	..	T(100) W(100)	3,702	296	573	Tharad-30	..	..	3
Bajri, Jowar and Wheat	..	T(70) W(70)	573	73	22	Tharad-35	..	..	4
Bajri, Jowar and Wheat	..	T(131) W(131)	3,054	231	599	Tharad-35	..	..	5
Bajri, Jowar and Wheat	..	T(523) W(523)	2,327	237	100	Tharad-40	..	..	6
Bajri, Jowar and Wheat	..	T(343) W(343)	2,186	42	260	Deesa-58	..	..	7
Bajri, Jowar and Wheat	..	T(81) W(81)	597	56	33	Deesa-52	..	..	8
Bajri, Jowar and Wheat	..	T(396) W(396)	1,986	168	23	Deesa-55	..	..	9
Bajri, Jowar and Wheat	..	T(183) W(183)	2,436	178	386	Deesa-64	..	..	10
Bajri, Jowar and Wheat	..	T(40) W(40)	1,792	8	866	Deesa-60	..	..	11
Bajri, Jowar and Wheat	..	T(192) W(192)	2,311	436	10	Deesa-56	..	..	12
Bajri, Jowar and Wheat	..	T(30) W(30)	1,932	993	648	Deesa-60	..	..	13
Bajri, Jowar and Wheat	..	T(79) W(79)	1,563	306	194	Deesa-58	..	..	14
Bajri, Jowar and Wheat	..	T(403) W(403)	1,254	83	74	Deesa-44	..	..	15
Bajri, Jowar and Wheat	..	T(74) W(74)	2,354	119	56	Deesa-45	..	..	16
Bajri, Jowar and Wheat	..	T(300) W(300)	3,983	711	202	Deesa-50	..	..	17
Bajri, Jowar and Wheat	..	T(382) W(382)	4,659	446	171	Deesa-48	..	..	18
Bajri, Jowar and Wheat	..	T(538) W(538)	1,839	257	136	Deesa-45	..	..	19
Bajri, Jowar and Wheat	..	T(80) W(80)	2,776	153	112	Tharad-40	..	..	20
Bajri, Jowar and Wheat	..	T(191) W(191)	2,634	131	69	Tharad-32	..	..	21
Bajri, Jowar and Wheat	..	T(83) W(83)	1,594	149	36	Tharad-30	..	..	22
Bajri, Jowar and Wheat	..	T(310) W(310)	1,585	127	76	Tharad-30	..	..	23
Bajri, Jowar and Wheat	..	T(980) W(980)	4,512	576	202	Tharad-30	..	..	24

TALUKA : DHANERA

VILLAGE

Amenities and

Location Code No.	Name of village	Total area of the village (in Acres)	Amenities available within the village					
			Educational	Medical	Power supply	Drinking water	Communica-tions	Post and Telegraph
1	2	3	4	5	6	7	8	9
25	Kotda (Dhakha)	917	Pr.S	..	..	W	FS,KR	..
26	Thawar	5,131	Pr.S	..	E	W	FS,KR	PO
27	Jiwana	1,314	Pr.S	..	..	W	KR	..
28	Mota Meda	984	Pr.S	..	..	W	KR	..
29	Jadi	3,071	Pr.S	..	..	W	KR,T	PO
30	Siya	4,416	Pr.S	..	..	W	KR	..
31	Edal	1,740	Pr.S	..	..	W	KR	..
32	Talegadh	568	Pr.S	..	..	W	KR	..
33	Janali	1,193	Pr.S	..	..	W	KR	..
34	Vachhol	3,076	Pr.S	..	..	W	KR	..
35	Bapla	2,833	Pr.S	M,D,FC	..	W,Tk	FS,KR	PO
36	Vaktapura	1,077	Pr.S	..	..	W	FS,KR	..
37	Kundi	1,760	Pr.S	..	..	W	KR	..
38	Mandal	2,533	Pr.S	..	..	W	KR	..
39	Rampura (Vaghpura)	885	Pr.S	..	..	W	FS,KR	..
40	Vasda	882	Pr.S	..	..	W	FS,KR	..
41	Negala	1,907	Pr.S	..	..	W	KR	..
42	Anapur Chhota	3,707	Pr.S	..	..	W	KR	PO
43	Anapurgadh	2,769	Pr.S	..	..	W	KR	..
44	Sabawadi	904	Pr.S	..	..	W	KR	..
45	Nana Meda	1,132	Pr.S	..	..	W	KR	..
46	Kotda (Raviya)	3,308	Pr.S	..	..	W	KR	..
47	Raviya	*	Pr.S	..	..	W	KR	..
48	Dedha	2,057	Pr.S	..	..	W	KR	..

* Area of Raviya village is included in that of the village Kotda (Raviya) (L. C. No. 46.)

DIRECTORY

Land Use

Staple Food	Land use (i. e., area under different types of land use in acres rounded to the nearest unit)					Nearest town & distance in Kilometre	Day or Days of the market/ Hat if any, held in the village	Remarks including any place of religious, historical or archaeological interest	Location Code No.
	Forest	Irrigated	Un-irrigated	Culturable waste (including gauchar and groves)	Area not available for cultivation				
10	11	12	13	14	15	16	17	18	1
Bajri, Jowar and Wheat	..	T(70) W(70)	756	53	38	Tharad-35	..	..	25
Bajri, Jowar and Wheat	..	T(1,236) W(1,236)	3,034	591	269	Deesa-40	..	..	26
Bajri, Jowar and Wheat	..	T(401) W(401)	694	183	35	Deesa-45	..	..	27
Bajri, Jowar and Wheat	..	T(288) W(288)	570	93	32	Deesa-37	..	..	28
Bajri, Jowar and Wheat	..	T(366) W(366)	2,454	199	53	Deesa-42	..	..	29
Bajri, Jowar and Wheat	..	T(41) TW(21) W(20)	3,733	478	163	Deesa-44	..	..	30
Bajri, Jowar and Wheat	..	T(65) W(65)	1,388	146	141	Deesa-46	..	..	31
Bajri and Jowor	..	..	447	107	14	Deesa-59	..	..	32
Bajri and Jowar	..	T(18) W(18)	1,000	100	75	Deesa-58	..	..	33
Bajri, Jowar and Wheat	..	T(252) W(252)	2,250	184	389	Deesa-68	..	..	34
Bajri, Jowar and Wheat	..	T(648) W(648)	1,522	363	300	Deesa-68	..	..	35
Bajri, Jowar and Wheat	..	T(278) W(278)	700	69	30	Deesa-66	..	..	36
Bajri, Jowar and Wheat	..	T(65) W(65)	1,390	293	12	Deesa-64	..	..	37
Bajri, Jowar and Wheat	..	T(79) W(79)	1,737	393	324	Deesa-58	..	..	38
Bajri, Jowar and Wheat	..	T(44) W(44)	798	10	32	Deesa-60	..	..	39
Bajri, Jowar and Wheat	..	T(116) W(116)	583	157	26	Deesa-60	..	..	40
Bajri, Jowar and Wheat	..	T(106) W(106)	804	614	383	Deesa-34	..	..	41
Bajri, Jowar and Wheat	..	T(97) W(97)	2,991	114	505	Deesa-56	..	..	42
Bajri and Wheat	..	T(396) W(396)	1,816	405	151	Deesa-60	..	..	43
Bajri and Wheat	..	T(151) W(151)	581	123	49	Deesa-57	..	..	44
Bajri, Jowar and Wheat	..	T(203) W(203)	746	113	69	Deesa-54	..	..	45
Bajri, Jowar and Wheat	..	T(445) W(445)	2,315	435	113	Deesa-57	..	..	46
Bajri, Jowar and Wheat	..	..	..	..	..	Deesa-56	..	..	47
Bajri and Wheat	..	T(413) W(413)	1,214	266	164	Deesa-56	..	—	48

TALUKA : DHANERA **VILLAGE**

Amenities and

Location Code No.	Name of village	Total area of the village (in Acres)	Amenities available within the village					
			Educational	Medical	Power Supply	Drinking water	Communica-tions	Post and Telegraph
1	2	3	4	5	6	7	8	9
49	Sera	2,335	Pr.S	..	..	W	KR	..
50	Malotra	5,601	Pr.S	..	..	W	KR	PO
51	Dhanera	6,453	Pr.S(3), Sec.S	M,D	E	W	WY,PR,KR,T	PTO, Phone
52	Sankad	2,748	Pr.S	..	..	W	KR	..
53	Jorapura (Dhakha)	2,792	Pr.S	..	..	W	KR	..
54	Yavarpura	1,254	Pr.S	..	..	W	KR	..
55	Saral	4,078	Pr.S(2)	..	E	W	KR	PO
56	Asia	1,689	Pr.S	..	..	W	KR	..
57	Samalwada	2,919	Pr.S	..	..	W	WY,PR,KR	..
58	Fatepura (Malotra)	1,047	Pr.S	..	..	W	WY,KR	..
59	Sotwada	1,628	Pr.S	..	E	W	WY,KR	..
60	Karadhani	1,217	Pr.S	..	..	W	KR	..
61	Valer	3,938	Pr.S	..	..	W	KR	..
62	Rampura Mota	2,038	Pr.S	..	..	W	WY,KR	..
63	Voda	1,331	Pr.S	..	..	W	WY,KR	..
64	Runi	3,449	Pr.S	..	..	W	KR	..
65	Mewada	1,376	Pr.S	..	..	W	KR	..
66	Rajoda	2,341	Pr.S	..	..	W	KR	..
67	Alwada	4,517	Pr.S	..	..	W	FS,KR	PO
68	Ravi	2,123	Pr.S	..	..	W	FS,KR	..
69	Sodal	1,549	Pr.S	..	..	W	FS,KR	..
70	Bhataram	3,306	Pr.S	..	..	W	KR	PO
71	Khangan	956	Pr.S	..	..	W	KR	..
72	Khimat	10,437	Pr.S	HC,FC	..	W	WY,KR	PO

DIRECTORY

Land Use

Staple Food	Land use (i. e., area under different types of land use in acres rounded to the nearest unit)					Nearest town & distance in Kilometre	Day or Days of the market/ Hat if any, held in the village	Remarks including any place of religious, historical or archaeological interest	Location-Code No.
	Forest	Irrigated	Un-irrigated	Culturable waste (including gauchar and groves)	Area not available for cultivation				
10	11	12	13	14	15	16	17	18	1
Bajri and Wheat	..	T(127) W(127)	1,635	347	226	Deesa-54	..	..	49
Bajri, Jowar and Wheat	..	T(658) W(658)	3,875	694	374	Deesa-34	..	..	50
Bajri, Jowar and Wheat	..	T(869) TW(225) W(644)	4,747	681	156	Deesa-35	..	..	51
Bajri, Jowar and Wheat	..	T(200) W(200)	2,130	341	77	Deesa-35	..	..	52
Bajri, Jowar and Wheat	..	T(576) W(576)	1,700	380	136	Tharad-30	..	..	53
Bajri, Jowar and Wheat	..	T(62) W(62)	912	55	225	Deesa-34	..	..	54
Bajri, Jowar and Wheat	537	T(87) W(87)	3,138	225	91	Deesa-41	..	..	55
Bajri, Jowar and Wheat	..	T(56) W(56)	1,362	254	17	Deesa-38	..	..	56
Bajri, Jowar and Wheat	..	T(364) TW(25) W(339)	2,238	204	113	Deesa-40	..	..	57
Bajri, Jowar and Wheat	..	T(181) TW(81) W(100)	757	78	30	Deesa-35	..	..	58
Bajri, Jowar and Wheat	..	T(172) W(172)	1,280	130	45	Deesa-45	..	..	59
Bajri, Jowar and Wheat	...	T(152) W(152)	890	129	46	Deesa-42	..	..	60
Bajri, Jowar and Wheat	705	T(413) TW(30) W(383)	2,675	..	145	Deesa-42	..	..	61
Bajri, Jowar and Wheat	..	T(600) W(600)	1,135	77	226	Deesa-38	..	..	62
Bajri, Jowar and Wheat	..	T(400) TW(3) W(397)	655	60	216	Dhanera-38	..	..	63
Bajri, Jowar and Wheat	..	T(700) W(700)	1,687	569	493	Deesa-40	..	..	64
Bajri, Jowar and Wheat	..	T(255) W(255)	600	241	280	Deesa-42	..	..	65
Bajri, Jowar and Wheat	..	T(224) W(224)	1,540	250	326	Deesa-35	..	..	66
Bajri, Jowar and Wheat	..	T(970) W(970)	3,035	443	69	Deesa-20	..	..	67
Bajri, Jowar and Wheat	..	T(512) W(512)	1,030	546	36	Deesa-37	..	..	68
Bajri, Jowar and Wheat	..	T(206) W(206)	996	198	150	Deesa-45	..	..	69
Bajri, Jowar and Wheat	..	T(414) W(414)	2,034	766	92	Deesa-44	..	..	70
Bajri, Jowar and Wheat	..	T(255) W(255)	504	180	17	Deesa-42	..	..	71
Bajri, Jowar and Wheat	..	T(499) W(499)	8,843	944	150	Deesa-32	..	..	72

TALUKA : DHANERA

VILLAGE

Amenities and

Location Code No.	Name of village	Total area of the village (in Acres)	Amenities available within the village					
			Educational	Medical	Power supply	Drinking water	Communica-tions	Post and Telegraph
1	2	3	4	5	6	7	8	9
73	Kumar	1,435	Pr.S	..	..	W	KR	...
74	Chhindivadi	890	Pr.S	..	..	W	KR	..
75	Silasana	1,486	Pr.S	..	..	W	KR	..
76	Virol	1,286	Pr.S	..	..	W	KR	..
77	Vachhdal	3,133	Pr.S	..	..	W	WY,KR	PO
78	Vagor	1,675	Pr.S	..	..	W,Tk	KR	..
79	Dhanpura (Kheda)	751	Pr.S	..	..	W	KR	..
80	Dhaniawada	2,034	Pr.S	..	..	W,Tk	FS,KR	PO
81	Bhandotra	2,189	Pr.S	...	..	W,Tk	FS,KR	...
82	Gundari	2,435	Pr.S	..	..	W,Tk	WY,KR	PO
83	Satsan	3,241	Pr.S	..	..	W	KR	...
84	Arkhi	2,584	Pr.S	..	..	W,Tk	WY,KR	PO
85	Panthawada	4,067	Pr.S,Sec.S	D	..	TW	WY,KR	PO
86	Lakhanasar	1,104	Pr.S	..	..	W	WY,KR	...
87	Santarwada	889	Pr.S	..	..	W	WY,KR	...
88	Rampura (Panswal)	590	..	..	..	W,O	FS,KR	..
89	Panswal	2,755	Pr.S	..	..	W	KR	...
90	Zat	3,509	Pr.S	..	..	W	KR	PO
91	Akoli	3,912	Pr.S	..	..	W	KR	...
92	Bhilada	3,521	Pr.S	...	...	W	KR	...
93	Ganguwada	763	Pr.S	..	...	W	KR	..
94	Bhadali (Zat)	2,525	Pr.S	...	...	W	KR	PO
95	Rampura Mahudi	579	Pr.S	...	..	W,R	KR	...
96	Mahudi Nani	919	Pr.S	...	..	W,R	KR	...
97	Mahudi Moti	2,512	Pr.S	..	...	W,R	WY,KR	...

DIRECTORY

Land Use

Staple Food	Land use (i. e., area under different types of land use in acres rounded to the nearest unit)					Nearest town & distance in Kilometre	Day or Days of the market/ Hat if any, held in the villages	Remarks including any place of religious, historical or archaeological interest	Location Code No.
	Forest	Irrigated	Un-irrigated	Culturable waste (including gauchar and groves)	Area not available for cultivation				
10	11	12	13	14	15	16	17	18	1
Bajri, Jowar and Wheat	..	T(212) TW(101) W(111)	988	108	128	Deesa-40	..	..	73
Bajri, Jowar and Wheat	..	T(203) W(203)	428	210	49	Deesa-42	..	..	74
Bajri, Jowar and Wheat	..	T(181) TW(100) W(81)	1,050	186	69	Deesa-38	..	..	75
Bajri, Jowar and Wheat	..	T(348) W(248)	705	177	56	Deesa-40	..	..	76
Bajri and Wheat	..	T(569) W(569)	2,014	437	113	Deesa-40	..	..	77
Bajri, Jowar and Wheat	..	T(255) W(255)	1,171	221	27	Deesa-43	..	..	78
Bajri, Jowar and Wheat	..	T(160) W(160)	552	4	35	Deesa-44	..	..	79
Bajri, Jowar and Wheat	..	T(478) W(478)	1,268	249	39	Deesa-43	..	..	80
Bajri, Jowar and Wheat	..	T(456) W(456)	1,539	146	48	Deesa-43	..	..	81
Bajri, Jowar and Wheat	..	T(317) W(317)	1,835	204	79	Deesa-45	..	..	82
Bajri, Jowar and Wheat	..	T(500) W(500)	2,315	379	47	Deesa-48	..	..	83
Bajri, Jowar and Wheat	..	T(411) W(411)	1,794	242	138	Deesa-42	..	..	84
Bajri, Jowar and Wheat	..	T(1,553) W(1,553)	2,044	339	130	Deesa-45	..	..	85
Bajri, Jowar and Wheat	..	T(107) W(107)	822	88	87	Deesa-30	..	..	86
Bajri, Jowar and Wheat	..	T(226) W(226)	451	11	201	Deesa-45	..	..	87
Bajri, Jowar and Wheat	..	T(81) W(81)	488	6	15	Deesa-50	..	..	88
Bajri, Jowar and Wheat	..	T(137) W(137)	1,107	1,234	276	Deesa-50	..	..	89
Bajri, Jowar and Wheat	..	T(419) W(419)	1,883	381	827	Deesa-55	..	..	90
Bajri, Jowar and Wheat	1,608	T(400) W(400)	1,194	408	301	Deesa-52	..	..	91
Bajri, Jowar and Wheat	1,623	T(350) W(350)	1,300	233	15	Palanpur-55	..	..	92
Bajri, Jowar and Wheat	..	T(40) W(40)	543	167	13	Palanpur-50	..	..	93
Bajri, Jowar and Wheat	..	T(318) W(318)	1,524	263	420	Deesa-55	..	..	94
Bajri, Jowar and Wheat	..	T(35) W(35)	352	107	85	Deesa-35	..	..	95
Bajri, Jowar and Wheat	..	T(34) W(34)	430	82	373	Deesa-33	..	..	96
Bajri, Jowar and Wheat	..	T(183) W(183)	1,637	384	307	Deesa-32	..	..	97

Location Code No.	Name of village	Total area of the village (in Acres)	Amenities available within the village					
			Educational	Medical	Power supply	Drinking water	Communications	Post and Telegraph
1	2	3	4	5	6	7	8	9
98	Ganodara	540	Pr.S	..	..	W	KR	..
99	Kotada (Jegol)	612	Pr.S	..	..	W	KR	..
100	Gangudara	1,265	Pr.S	..	..	O	KR	..
101	Rajkot	833	Pr.S	..	..	W	KR	..
102	Bhilachal	2,953	Pr.S	..	..	W	KR	..
103	Odhava	2,122	Pr.S	..	..	W	FS,KR	..
104	Jegol	2,685	Pr.S	D	..	W	FS,KR	PO
105	Atal	1,208	Pr.S	..	..	W	KR	..
106	Bhakodar	1,352	Pr.S	..	..	W	KR	..
107	Dhaneri	2,107	Pr.S	..	..	W	FS,KR	..
108	Velavas	882	Pr.S	..	..	W	KR	..
109	Shergadh (Odhava)	649	Pr.S	..	..	W	KR	..
110	Talenagar	390	Pr.S	..	..	W	KR	..
111	Hariyawada	1,332	Pr.S	..	..	W	FS,KR	..
112	Deri	1,949	Pr.S	..	..	W	FS,KR	..
113	Vavdhara	2,633	Pr.S	..	..	W	KR	..
114	Malpuria	1,051	Pr.S	..	..	W	KR	..
115	Ranol	1,285	Pr.S	..	..	W	KR	..
116	Jorapura Bhadli	655	Pr.S	..	..	W	KR	..
117	Bhadli Kotha	2,120	Pr.S	..	..	W	KR	PO
118	Chodungari	1,460	Pr.S	..	..	W	KR	..
119	Marwada	965	Pr.S	..	..	W	FS,KR	..
120	Ratanpur	1,410	Pr.S	..	..	W	KR	..
121	Fatepura (Dhanavada)	417	Pr.S	..	..	W	FS,KR	..

DIRECTORY

Land Use

Staple Food	Land use (i. e., area under different types of land use in acres rounded to the nearest unit)					Nearest town & distance in Kilometre	Day or Days of the market/ Hat if any, held in the village	Remarks including any place of religious, historical or archaeological interest	Location Code No.
	Forest	Irrigated	Un-irrigated	Culturable waste (including gauchar and groves)	Area not available for cultivation				
10	11	12	13	14	15	16	17	18	1
Bajri, Jowar and Wheat	..	T(58) W(58)	368	..	114	Deesa-38	..	..	98
Bajri, Jowar and Wheat	..	T(55) W(55)	388	54	115	Palanpur-48	..	..	99
Bajri, Jowar and Wheat	...	T(129) W(129)	628	262	245	Deesa-40	..	..	100
Bajri, Jowar and Wheat	...	T(149) W(149)	434	229	21	Deesa-50	..	..	101
Bajri, Jowar, Wheat and Maize	2,089	T(9) W(9)	705	27	123	Palanpur-60	..	..	102
Bajri, Jowar and Wheat	...	T(410) W(410)	1,205	48	457	Palanpur-45	..	..	103
Bajri, Jowar and Wheat	...	T(430) W(430)	1,859	295	100	Palanpur-45	..	..	104
Bajri, Jowar and Wheat	308	T(76) W(76)	713	..	111	Deesa-32	..	..	105
Bajri, Jowar and Wheat	..	T(164) W(164)	736	433	19	Nava Deesa-18	..	..	106
Bajri, Jowar and Wheat	...	T(377) W(377)	1,463	...	267	Palanpur-42	..	..	107
Bajri, Jowar and Wheat	..	T(198) W(198)	553	52	78	Palanpur-42	..	..	108
Bajri, Jowar and Wheat	..	T(177) W(177)	416	19	37	Palanpur-43	..	..	109
Bajri, Jowar and Wheat	..	T(114) W(114)	249	10	17	Palanpur-42	..	..	110
Bajri, Jowar, Wheat and Maize	322	T(60) W(60)	720	19	211	Palanpur-60	..	..	111
Bajri, Jowar, Wheat and Maize	1,349	T(35) W(35)	406	20	139	Palanpur-60	..	..	112
Bajri, Jowar, Wheat and Maize	1,632	T(65) W(65)	231	335	370	Palanpur-60	..	..	113
Bajri, Jowar, Wheat and Maize	727	T(35) W(35)	206	29	54	Palanpur-60	..	..	114
Bajri, Jowar and Wheat	..	T(267) W(267)	690	8	320	Palanpur-40	..	..	115
Bajri, Jowar and Wheat	..	T(22) W(22)	391	175	67	Nava Deesa-15	..	..	116
Bajri, Jowar and Wheat	..	T(186) W(186)	1,252	328	353	Nava Deesa-13	..	..	117
Bajri, Jowar and Wheat	..	T(252) W(252)	678	267	263	Nava Deesa-18	..	..	118
Bajri, Jowar and Wheat	..	T(169) W(169)	319	14	463	Palanpur-35	..	..	119
Bajri, Jowar and Wheat	..	T(156) W(156)	558	13	683	Palanpur-40	...	...	120
Bajri, Jowar and Wheat	...	T(105) W(105)	182	21	108	Palanpur-40	...	..	121

TALUKA : DHANERA **VILLAGE**

Amenities and

Location Code No.	Name of village	Total area of the village (in Acres)	Amenities available within the village					
			Educational	Medical	Power Supply	Drinking water	Communica-tions	Post and Telegraph
1	2	3	4	5	6	7	8	9
122	Dantiwada	4,618	Pr.S(3)	..	..	W	WY,PR,KR	PO
123	Nandotra (Thakorvasa)	1,366	Pr.S	..	..	W	KR	..
124	Godh	1,787	Pr.S	..	..	W	KR	..
125	Sikariya	2,088	Pr.S	..	..	W	KR	..
126	Nandotra (Brahmanvas)	1,617	Pr.S	..	..	W	KR	..
127	Nilpur	989	Pr.S	..	..	W	WY,PR	..
128	Lodpa	521	Pr.S	..	..	W	WY,PR	..
129	Jorapura (Lodpa)	689	Pr.S	..	..	..	WY,PR	..
130	Vadvas	1,284	Pr.S	..	..	W	KR	..
131	*Varnia	408	..	..	..	..	..	..
	Total	**294,102**	**Pr.S(134), Sec.S(2)**	**M (2), HC(1), D(5), FC(2)**	**E(5)**	**T (1), W (128), Tk (9), R(3), O(2)**	**WY (18), FS (23), PR (6), KR (127), T (4)**	**PO (25), PTO (1), Phone (1)**

* Uninhabited

Note :—

The figures in the last line indicate Taluka totals. The figures in brackets in this line under Col. 4 indicate the number of Primary, Secondary and other schools. The figures in brackets under Cols. 5 to 9 indicate the number of villages having those particular amenities.

The area figures in Col. 3 may not tally with the total of Cols. 11 to 15 in some cases due to rounding.

DIRECTORY

Land Use

Staple Food	Land use (i. e., area under different types of land use in acres rounded to the nearest unit)					Nearest town & distance in Kilometre	Day or Days of the market/ Hat if any, held in the village	Remarks including any place of religious, historical or archaeological interest	Location Code No.
	Forest	Irrigated	Un-irrigated	Culturable waste (including gauchar and groves)	Area not available for cultivation				
10	11	12	13	14	15	16	17	18	1
Bajri, Jowar and Wheat	762	T(115) W(115)	2,017	111	1,614	Palanpur–32	..	..	122
Bajri, Jowar and Wheat	..	T(31) W(31)	784	393	157	Palanpur–35	..	..	123
Bajri, Jowar and Wheat	..	T(98) W(98)	787	480	422	Deesa–18	..	..	124
Bajri, Jowar and Wheat	..	T(207) W(20) C(187)	1,454	93	333	Deesa–18	..	..	125
Bajri, Jowar and Wheat	..	T(91) C(56) W(35)	1,137	17	372	Deesa–20	..	..	126
Bajri, Jowar and Wheat	..	T(106) W(106)	470	293	119	Palanpur–32	..	..	127
Bajri, Jowar and Wheat	..	T(95) W(95)	180	92	154	Palanpur–32	..	.	128
Bajri, Jowar and Wheat	..	T(10) W(10)	141	25	513	Palanpur–32	..	..	129
Bajri, Jowar and Wheat	208	T(22) W(22)	182	27	844	Palanpur–35	..	..	130
..	..	..	..	..	408	..	..	..	131
	11,870	**32,885**	**194,091**	**29,693**	**25,538**				

TALUKA
DANTA

TALUKA : DANTA **VILLAGE**

Amenities and

Location Code No.	Name of village	Total area of the village (in Acres)	Amenities available within the village					
			Educational	Medical	Power supply	Drinking water	Communications	Post and Telegraph
1	2	3	4	5	6	7	8	9
1	Guda	2,849	Pr.S	..	..	W	..	..
2	Sembalpani	3,812	Pr.S	HC	..	W	FS,KR	..
3	Bedapani	1,231	Pr.S	..	..	W	FS,KR	..
4	Sarhad Chhapri	217	..	..	..	W	WY,PR	..
5	Amblimal	673	..	..	..	W	PR	..
6	Ghodatankani	589	..	..	..	W	..	..
7	Khokhar Bili	352	Pr.S	..	..	W	..	..
8	Koteshvar	2,087	Pr.S	..	..	W,Tk,R	WY,PR,KR	PTO
9	Jharivav	1,182	Pr.S	..	..	W	KR	..
10	Ambaji	4,303	Pr.S,Sec.S, OS	H,D	E	T,W	WY,PR	PTO, Phone
11	Padaliya	1,910	..	..	..	W	FS,KR	..
12	Dabhchatra	1,056	..	..	..	W	..	..
13	Naivada	881	Pr.S	..	..	W	KR	..
14	Kengora	638	..	..	..	W	FS,KR	..
15	Viramveri	3,416	Pr.S	..	..	W	KR	..
16	Kumbharia	3,259	Pr.S	..	..	W	WY,PR	..
17	Rinchhadi	1,679	Pr.S	..	..	W	KR	..
18	Jetvas	2,447	Pr.S	..	..	W	WY,KR	PO
19	Chikhla	1,864	..	..	..	W	WY,PR	PO
20	Ranpur	9,168	Pr.S	..	..	W,R	WY,PR	..
21	Khokhariyavas	146	..	..	..	W	WY,PR	..
22	Tarangada	938	Pr.S	..	..	R	WY,PR	..
23	Ganapipli	788	Pr.S	..	..	W,R	WY,PR	..
24	Machakoda	1,014	Pr.S,OS	..	..	W	WY,PR	..
25	Javara	283	..	..	..	W	WY,KR	..
26	Mahuda	1,326	Pr.S	..	..	W,Tk	FS,PR,KR	..
27	Kesarpura	1,055	Pr.S	..	..	W	WY,PR	..
28	Sarakala	212	..	..	..	R	..	..
29	Vadnal	412	..	..	..	R	..	..

DIRECTORY

Land Use

Staple Food	Land use (i. e., area under different types of land use in acres rounded to the nearest unit)					Nearest town & distance in Kilometre	Day or Days of the market/ Hat if any, held in the village	Remarks including any place of religious, historical or archaeological interest	Location Code No.
	Forest	Irrigated	Un-irrigated	Culturable waste (including gauchar and groves)	Area not available for cultivation				
10	11	12	13	14	15	16	17	18	1
Wheat and Maize	2,669	T(5) W(5)	170	..	5	Palanpur–85	..	..	1
Wheat and Maize	3,534	T(30) W(30)	208	..	40	Palanpur–65	..	..	2
Wheat and Maize	1,148	..	73	..	10	Palanpur–64	..	..	3
Wheat and Maize	195	..	8	..	15	Palanpur–62	..	..	4
Wheat and Maize	539	T(1) W(1)	50	20	63	Palanpur–63	..	..	5
Wheat and Maize	484	T(1) W(1)	34	18	51	Palanpur–64	..	..	6
Wheat and Maize	306	T(1) W(1)	19	..	26	Palanpur–64	..	..	7
Wheat and Maize	1,866	..	104	55	61	Palanpur–49	..	'Mahadev' Temple. Fair on Full Moonday of the month "Maha" of Vikram Samvat.	8
Jowar, Wheat, Maize and Kodra	983	T(12) W(12)	170	16	..	Palanpur–49	..	Temple of 'Nagkanya'	9
Wheat, Maize and Rice	3,989	T(12) W(12)	226	51	24	Palanpur–65	..	Famous "Ambaji Temple" Fair on full Moondays of Chaitra, Bhadra and Kartika months of Vikram Samvat.	10
Wheat and Maize	1,764	T(10) W(10)	122	..	14	Palanpur–70	..	..	11
Wheat and Maize	881	T(12) W(12)	60	35	68	Palanpur–75	..	..	12
Wheat and Maize	829	T(7) W(7)	35	..	9	Palanpur–65	..	..	13
Wheat and Maize	589	T(3) W(3)	38	..	8	Palanpur–70	..	..	14
Wheat and Maize	3,209	T(22) W(22)	180	..	6	Palanpur–70	..	..	15
Jowar, Wheat and Maize	2,552	T(44) W(44)	463	79	121	Palanpur–49	..	Jain Temple	16
Jowar, Wheat and Maize	1,363	T(20) W(20)	232	64	..	Palanpur–49	..	..	17
Jowar, Wheat and Maize	1,659	T(4) W(4)	540	111	133	Palanpur–49	..	..	18
Jowar, Wheat and Maize	1,578	T(7) W(7)	188	68	24	Palanpur–49	..	..	19
Wheat and Maize	8,324	T(13) W(13)	572	81	177	Palanpur–75	..	..	20
Wheat and Maize	99	..	27	7	13	Palanpur–80	..	..	21
Wheat and Maize	748	T(8) W(8)	107	48	27	Palanpur–74	..	...	22
Wheat and Maize	..	T(7) W(7)	104	8	669	Palanpur–74	..	..	23
Wheat and Maize	763	T(11) W(11)	205	22	12	Palanpur–75	..	Rokadiya Hanuman Temple	24
Wheat and Maize	180	T(5) W(5)	70	13	15	Palanpur–78	..	..	25
Wheat and Maize	966	T(40) W(40)	276	...	43	Palanpur–63	..	...	26
Wheat and Maize	649	T(15) W(15)	347	15	29	Palanpur–77	...	..	27
Wheat and Maize	121	T(7) W(7)	85	...	...	Palanpur–87	...	...	28
Wheat and Maize	266	T(4) W(4)	57	...	85	Palanpur–83	..	...	29

TALUKA : DANTA **VILLAGE**

Amenities and

Location Code No.	Name of village	Total area of the village (in Acres)	Amenities available within the village					
			Educational	Medical	Power Supply	Drinking water	Communica-tions	Post and Telegraph
1	2	3	4	5	6	7	8	9
30	Dhrangivas	645	Pr.S	..	..	W	PR	..
31	Kodaravi (Ranpur)	716	Pr.S	..	..	W	PR	..
32	Begadiyavas	417	Pr.S	..	..	W	PR	..
33	Hadad	1,471	Pr.S	D	..	R.O	WY	PO
34	Khatal	135	Pr.S	..	..	W	..	..
35	Dhamanva	800	Pr.S	..	..	W	WY,PR	..
36	Godhada	1,433	Pr.S	..	..	W	KR	..
37	Jhumfali	1,705	Pr.S	..	..	W	KR	..
38	Rupvas	882	Pr.S	..	..	W	KR	..
39	Jambera	1,412	..	..	..	W	KR	..
40	Panchha	3,422	Pr.S	..	..	W	WY,PR	..
41	Dhabani Vav	471	Pr.S	..	..	W	WY,PR	..
42	Dhareda	4,325	Pr.S	..	..	W	KR	..
43	Siyavada	433	..	..	..	W,Tk	KR	..
44	Pipalavali Vav	3,971	Pr.S	..	..	W,Tk	WY,PR,KR	..
45	Devaliyavali Vav	375	..	..	..	W	WY,PR	..
46	Taleti	3,127	Pr.S	..	..	W	KR	..
47	Manchhla	3,512	Pr.S	..	..	W	KR	..
48	Dericharda	1,527	Pr.S	..	..	W	KR	..
49	Minravas	927	Pr.S	..	..	W,Tk	KR	..
50	Toraniya	715	Pr.S	..	..	W	KR	..
51	Raghpur	412	Pr.S	..	..	O	KR	..
52	Sulatanpur	238	Pr.S	..	..	O	PR,KR	..
53	Banodara	400	Pr.S	..	..	W	FS,PR,KR	..
54	Virpur (Hadad)	85	..	..	..	W	FS,PR	..
55	Bamnoj	522	Pr.S	..	..	W	WY,PR	..
56	Rayaniya	344	..	..	..	W,Tk	PR	..
57	Mankanchampa	802	Pr.S	..	..	W,Tk	WY,PR	..
58	Mahobatgadh (Hadad)	314	Pr.S	..	E(Ag)	W	WY,PR	..
59	Dhagadiya	715	Pr.S	..	..	W	PR	..
60	Navovas (Hadad)	2,418	Pr.S	HC	..	W	FS,KR	PO
61	Unodara	379	Pr.S	..	..	W	FS,KR	..

DIRECTORY

Land Use

Staple Food	Land use (i. e., area under different types of land use in acres rounded to the nearest unit)					Nearest town & distance in Kilometre	Day or Days of the market/ Hat if any, held in the village	Remarks including any place of religious, historical or archaeological interest	Location Code No.
	Forest	Irrigated	Un-irrigated	Culturable waste (including gauchar and groves)	Area not available for cultivation				
10	11	12	13	14	15	16	17	18	1
Wheat and Maize	380	T(22) W(22)	221	6	17	Palanpur-87	..	..	30
Wheat and Maize	490	T(10) W(10)	185	..	33	Palanpur-85	..	..	31
Wheat and Maize	..	T(28) W(28)	148	22	219	Palanpur-77	..	..	32
Wheat and Maize	..	T(145) W(4) Tk(141)	476	15	835	Palanpur-77	..	..	33
Wheat and Maize	72	T(3) W(3)	43	9	9	Palanpur-78	..	..	34
Wheat and Maize	325	T(7) W(7)	280	..	188	Palanpur-79	..	..	35
Wheat and Maize	1,256	T(12) W(12)	142	..	22	Palanpur-80	..	..	36
Jowar, Wheat and Maize	1,527	T(17) W(17)	98	16	47	Palanpur-49	..	..	37
Jowar, Wheat and Maize	737	T(15) W(15)	54	11	65	Palanpur-49	..	..	38
Jowar, Wheat and Maize	1,312	T(4) W(4)	90	7	..	Palanpur-49	..	..	39
Wheat and Maize	3,054	T(47) Tk(47)	322	..	..	Palanpur-49	..	..	40
Wheat and Maize	415	T(7) W(7)	44	5	..	Palanpur-49	..	..	41
Wheat and Maize	3,450	T(107) W(107)	503	..	265	Palanpur-51	..	..	42
Maize and Rice	186	T(111) W(111)	114	..	21	Palanpur-48	..	..	43
Maize and Rice	3,172	T(126) W(126)	536	..	137	Palanpur-51	..	..	44
Jowar, Wheat and Maize	329	..	18	16	11	Palanpur-49	..	Trishul Mata Temple	45
Wheat and Maize	2,504	T(185) W(185)	329	95	14	Palanpur-51	..	..	46
Jowar, Wheat and Maize	2,881	T(15) W(15)	146	70	401	Palanpur-49	..	..	47
Wheat and Maize	1,367	..	138	..	21	Palanpur-79	..	..	48
Wheat and Maize	669	T(43) Tk(43)	200	..	14	Palanpur-76	..	..	49
Bajri, Wheat and Maize	..	T(125) W(45) Tk(80)	274	306	11	Palanpur-76	..	..	50
Wheat and Maize	65	T(13) W(13)	134	..	199	Palanpur-80	...	..	51
Wheat and Maize	20	T(18) W(18)	159	..	42	Palanpur-75	..	...	52
Jowar, Wheat and Maize	186	T(29) W(29)	135	50	...	Palanpur-92	...	...	53
Wheat and Maize	41	T(4) W(4)	20	7	13	Palanpur-77	..	..	54
Wheat and Maize	180	T(59) W(59)	245	14	24	Palanpur-87	..	..	55
Wheat and Maize	202	T(14) W(6) Tk(8)	127	..	..	Palanpur-89	..	..	56
Wheat and Maize	280	T(31) W(11) Tk(20)	309	13	168	Palanpur-90	..	..	57
Bajri, Wheat and Maize	..	T(149) W(149)	140	11	14	Palanpur-20	..	...	58
Wheat and Maize	464	T(10) W(10)	215	21	5	Palanpur-87	..	...	59
Bajri, Wheat and Maize	1,496	T(218) W(218)	544	153	7	Palanpur-55	..	...	60
Wheat and Maize	151	T(89) W(89)	100	12	27	Palanpur-76	...	...	61

Location Code No.	Name of village	Total area of the village (in Acres)	Amenities available within the village					
			Educational	Medical	Power supply	Drinking water	Communications	Post and Telegraph
1	2	3	4	5	6	7	8	9
62	Amloi	128	Pr.S	..	..	W	FS,KR	..
63	Santpur	370	Pr.S	..	..	W	FS,KR	..
64	Khandhora	1,229	Pr.S	..	..	W	KR	..
65	Kherani Umbari	940	..	..	..	W	KR	..
66	Khermal	671	Pr.S	..	..	W	KR	..
67	Kunvarsi	2,563	Pr.S	HC,FC	..	W,R	FS,KR	PO
68	Bhadramal	1,192	Pr.S	..	..	W	KR	..
69	Chori	1,510	Pr.S	..	..	W	FS,PR	..
70	Mal	1,930	Pr.S	..	..	W	FS,KR	..
71	Harivav	324	Pr.S	..	..	W	PR,KR,WY	..
72	Vasi	2,034	Pr.S	..	..	W	FS,KR	PO
73	Divdi	976	Pr.S	..	..	W,Tk	FS,KR	..
74	Kansa	1,708	Pr.S	..	..	W	KR	..
75	Hedo	924	..	..	..	W,Tk	KR	PO
76	Vaghdacha	1,013	Pr.S	..	..	W	PR	..
77	Pethapur	701	Pr.S	..	E(Ag)	W,R	WY,PR	..
78	Patalia	608	Pr.S	..	..	W	PR	..
79	Manpur	100	..	..	..	O	PR,KR	..
80	Kheroj	110	..	..	..	O	KR	..
81	Danta	4,611	Pr.S,Sec.S, OS	M,HC, FC	E	T,W,Tk,R	WY,PR	PTO, Phone
82	Kanabiyavas	1,475	Pr.S	..	..	W	FS,KR	..
83	Vadvera	1,403	Pr.S	..	..	W	FS,KR	..
84	Mota Pipodra	3,652	Pr.S	..	..	W,Tk	KR	..
85	Chokibor	944	..	..	..	W	KR	..
86	Bordiyala	815	Pr.S	..	..	W	FS,KR	..
87	Beda	759	Pr.S	..	..	W	FS,KR	..
88	Chhota Bamodara	652	Pr.S	..	..	R	FS,KR	..
89	Mota Bamodara	210	Pr.S	..	..	W	FS,KR	..
90	Chhota Pipodara	395	Pr.S	..	..	W	FS,KR	..
91	Hathi Pagala	647	Pr.S	..	..	W	FS,KR	..
92	Sanali	579	Pr.S,Sec.S	..	..	W,R	FS,PR,KR	PO
93	Ruppara	363	Pr.S	..	..	W	FS,KR	..
94	Mandali	608	Pr.S	..	..	W	KR	..
95	Khantani Magari	230	..	..	..	W	PR,KR	..
96	Raniumbari	589	Pr.S	..	..	W	PR	..

DIRECTORY

Land Use

Staple Food	Land use (i. e., area under different types of land use in acres rounded to the nearest unit)					Nearest town & distance in Kilometre	Day or Days of the market/ Hat if any, held in the village	Remarks including any place of religious, historical or archaeological interest	Location-Code No.
	Forest	Irrigated	Un-irrigated	Culturable waste (including gauchar and groves)	Area not available for cultivation				
10	11	12	13	14	15	16	17	18	1
Wheat and Maize	19	T(28) W(28)	63	6	11	Palanpur–76	..	..	62
Wheat and Maize	..	T(51) W(51)	120	..	199	Palanpur–76	..	..	63
Wheat and Maize	415	T(173) C(170) W(3)	505	32	105	Palanpur–69	..	..	64
Whaet and Maize	730	T(29) W(29)	143	14	24	Palanpur–72	..	..	65
Wheat and Maize	360	T(45) W(45)	245	..	22	Palanpur–78	..	..	66
Wheat and Maize	1,618	T(280) W(280)	431	93	141	Palanpur–50	..	..	67
Wheat	380	T(295) Tk(295)	327	30	160	Palanpur–50	..	..	68
Wheat and Maize	1,270	T(27) W(27)	184	..	29	Palanpur–53	..	..	69
Wheat and Maize	1,697	T(10) W(10)	223	..	..	Palanpur–52	..	..	70
Wheat and Maize	191	T(29) W(29)	70	13	21	Palanpur–48	..	..	71
Maize and Rice	769	T(87) W(87)	727	..	451	Palanpur–45	..	..	72
Maize and Rice	434	T(61) W(61)	400	..	81	Palanpur–47	..	..	73
Wheat and Maize	668	T(10) W(10)	382	625	22	Palanpur–38	..	..	74
Wheat and Maize	681	T(51) W(51)	169	13	10	Palanpur–42	..	..	75
Wheat and Maize	55	T(10) W(10)	269	33	645	Palanpur–36	..	..	76
Wheat and Maize	..	T(32) W(32)	549	81	39	Palanpur–42	..	..	77
Wheat and Maize	242	..	245	84	36	Palanpur–42	..	..	78
Wheat and Maize	..	T(5) W(5)	71	..	23	Palanpur–49	..	..	79
Wheat and Maize	..	..	78	10	22	Palanpur–45	..	..	80
Bajri, Wheat and Maize	3,394	T(373) W(373)	300	406	138	Palanpur–45	..	..	81
Wheat and Maize	1,136	T(57) W(57)	282	..	..	Palanpur–51	..	..	82
Wheat and Maize	914	T(98) W(98)	261	58	71	Palanpur–52	..	..	83
Wheat and Maize	2,777	T(264) W(264)	327	18	266	Palanpur–51	..	...	84
Jowar and Maize	525	T(64) W(64)	100	..	254	Palanpur–63	..	..	85
Wheat and Maize	471	T(51) W(51)	240	27	25	Palanpur–51	..	..	86
Jowar and Maize	423	T(182) W(182)	101	..	53	Palanpur–63	..	..	87
Wheat and Maize	335	T(34) W(34)	156	..	127	Palanpur–60	..	..	88
Wheat and Maize	..	T(26) W(26)	119	..	66	Palanpur–61	..	..	89
Wheat and Maize	142	T(19) W(19)	213	..	21	Palanpur–61	..	..	90
Wheat and Maize	400	T(24) W(24)	174	49	..	Palanpur–96	..	..	91
Jowar, Wheat and Maize	335	T(20) W(20)	164	20	40	Palanpur–96	...	..	92
Wheat and Maize	..	T(40) W(40)	128	168	27	Palanpur–76	...	..	93
Bajri, Wheat and Maize	..	T(90) W(90)	126	376	15	Palanpur–76	...	..	94
Wheat and Maize	101	T(55) W(55)	45	..	29	Palanpur–70	...	..	95
Wheat and Maize	..	T(17) W(17)	364	22	187	Palanpur–65	...	...	96

TALUKA : DANTA

Location Code No.	Name of village	Total area of the village (in Acres)	Amenities available within the village					
			Educational	Medical	Power Supply	Drinking water	Communications	Post and Telegraph
1	2	3	4	5	6	7	8	9
97	Bhanpur	797	Pr.S	..	..	W,R	KR	..
98	Jasvantpura (Hadadi)	143	Pr.S	..	..	W	KR	..
99	Vdavas	90	..	..	..	W	KR	..
100	Jamru	1,471	Pr.S	..	..	W	KR	PO
101	Jodhsar	1,037	Pr.S	..	..	W	KR	..
102	Jalana	488	Pr.S	..	..	W	FS,KR	..
103	Uagadakyari	213	..	..	..	W	KR	..
104	Barvas	951	Pr.S	..	..	W	KR	..
105	Khaivad	2,127	Pr.S	..	..	W,R	KR	..
106	Panudara	1,341	..	..	..	W,R	KR	..
107	Gadh (Danta)	168	..	..	..	W	KR	..
108	Ratanpur	912	Pr.S	..	E(Ag)	W	WY,PR	..
109	Punjpur	1,211	Pr.S	..	E	W	WY,PR	PO
110	Balvantpura	274	Pr.S	..	..	W	PR	..
111	Velvada	394	Pr.S	..	..	W	WY,PR	..
112	Ganchhera	480	Pr.S	..	..	W	FS,PR	..
113	Karanpur	962	..	..	..	W	PR	..
114	Motasada	1,553	Pr.S	..	E(Ag)	W	WY,PR	PO
115	Mahobatgadh (Danta)	383	Pr.S	..	E	W	WY,PR	..
116	Nanasada	579	Pr.S	..	..	W	KR	..
117	Jagatapura	806	Pr.S	..	..	W,R	KR	..
118	Gangva	647	Pr.S	..	E(Ag)	W,R	PR	..
119	Nargadh	586	Pr.S	...	..	W	FS,KR	..
120	Thana	711	Pr.S	..	..	W,R	FS,KR	..
121	Kundel	807	Pr.S	...	..	W,R	KR	PO
122	Pith (Navanagar)	1,841	Pr.S	..	..	W	KR	..
123	Dalpura	3,987	Pr.S	HC	...	W	FS,KR	..
124	Mordungara	204	...	...	...	W	FS,KR	..
125	Samaiya	784	Pr.S	..	...	W	FS,KR	..

DIRECTORY

Land Use

Staple Food	Land use (i. e., area under different types of land use in acres rounded to the nearest unit)					Nearest town & distance in Kilometre	Day or Days of the market/ Hat if any, held in the village	Remarks including any place of religious, historical or archaeological interest	Location Code No.
	Forest	Irrigated	Un-irrigated	Culturable waste (including gauchar and groves)	Area not available for cultivation				
10	11	12	13	14	15	16	17	18	1
Jowar, Wheat and Maize	102	T(28) W(28)	474	..	192	Palanpur-98	..	..	97
Bajri and Maize	..	T(39) W(15) R(24)	6	66	37	Palanpur-31	..	..	98
Wheat and Maize	31	T(3) W(3)	38	5	13	Palanpur-62	..	..	99
Wheat and Maize	851	T(95) W(95)	480	..	45	Palanpur-62	..	..	100
Wheat and Maize	673	T(39) W(39)	274	..	51	Palanpur-60	..	..	101
Jowar and Maize	238	T(110) W(110)	101	...	39	Palanpur-67	..	...	102
Jowar and Maize	102	T(13) W(13)	80	..	18	Palanpur-65	..	..	103
Jowar and Maize	252	T(125) W(125)	104	..	469	Palanpur-64	..	..	104
Bajri, Wheat and Maize	1,821	T(50) W(50)	147	16	93	Palanpur-45	..	..	105
Wheat and Maize	1,098	T(50) W(50)	147	47	...	Palanpur-45	..	..	106
Bajri, Wheat and Maize	..	T(60) W(60)	50	8	50	Palaupur-45	..	..	107
Wheat and Maize	217	T(55) W(55)	504	51	85	Palanpur-40	..	..	108
Wheat and Maize	..	T(40) W(40)	993	141	36	Palanpur-40	..	..	109
Wheat and Maize	..	..	124	28	122	Palanpur-42	..	..	110
Bajri, Wheat and Maize	..	T(110) W(110)	213	47	24	Palanpur-40	..	..	111
Bajri, Wheat and Maize	82	T(84) W(84)	144	130	41	Palanpur-33	..	...	112
Bajri, Wheat and Maize	..	T(99) W(99)	528	321	14	Palanpur-20	..	..	113
Bajri, Wheat and Maize	..	T(318) W(318)	800	271	164	Palanpur-20	..	..	114
Bajri, Wheat and Maize	203	T(5) W(5)	166	..	8	Palanpur-76	..	..	115
Bajri, Wheat and Maize	76	T(72) W(51) O(21)	290	...	141	Palanpur-30	..	..	116
Bajri, Wheat and Maize	242	T(46) W(35) O(11)	518	..	..	Palanpur-30	...	...	117
Bajri, Wheat and Maize	..	T(55) W(55)	391	31	171	Palanpur-45	..	"Shri Gangeshvar Mukteshvar Mahadev" Temple.	118
Bajri, Wheat and Maize	..	T(171) W(171)	238	20	156	Palanpur-45	..	..	119
Bajri, Wheat and Maize	206	T(89) W(89)	347	..	69	Palanpur-54	..	..	120
Bajri and Wheat	..	T(100) W(100)	300	346	61	Palanpur-40	...	..	121
Wheat and Maize	1,673	T(11) W(11)	137	..	20	Palanpur-53	..	..	122
Wheat and Maize	2,735	T(63) W(63)	1,127	10	53	Palanpur-54	..	..	123
Jowar, Wheat and Maize	98	T(6) W(6)	50	36	13	Palanpur-75	...	...	124
Wheat and Maize	487	T(26) W(26)	222	..	49	Palanpur-55	..	..	125

TALUKA : DANTA **VILLAGE**

Amenities and

Location Code No.	Name of village	Total area of the village (in Acres)	Amenities available within the village					
			Educational	Medical	Power supply	Drinking water	Communications	Post and Telegraph
1	2	3	4	5	6	7	8	9
126	Sembal	823	..	..	..	W	KR	..
127	Ranika	792	Pr.S	..	..	W	KR	..
128	Umbara	249	..	..	..	W	FS,KR	..
129	Sandhosi	1,392	Pr.S	..	..	W	KR	..
130	Magvas	749	Pr.S	..	..	W	KR	..
131	Thalvada	724	Pr.S	..	..	W	KR	..
132	Pasiya	445	Pr.S	..	..	W	FS,KR	..
133	Kanagar	303	Pr.S	..	..	W	FS,KR	..
134	Navanun-Padar	376	Pr.S	..	..	W	FS,KR	..
135	Mankdi	1,638	Pr.S	D	..	W	FS,KR	PO
136	Ghorad	1,648	Pr.S	FC	..	W	FS,KR	PO
137	Manpur (Ghorad)	225	Pr.S	..	..	W,O	FS,KR	..
138	Gajipur	322	Pr.S	..	..	W	KR	..
139	Gadh (Mahuda)	1,096	Pr.S	..	..	W,R	FS,KR	..
140	*Vadusan	1,593	..	..	..	..	..	..
141	Paniyari	277	Pr.S	..	..	W,R	KR	..
142	Godhani	579	Pr.S	..	..	W,R	KR	..
143	Aderan (Danta)	2,854	Pr.S	..	..	W,Tk	FS,KR	..
144	Abhapura	375	Pr.S	..	..	W	KR	..
145	Toda	971	Pr.S	..	..	W,R	KR	..
146	*Amatpura	171	..	..	..	..	..	..
147	Harigadh	272	Pr.S	..	..	W	PR	..
148	Bamaniya	649	Pr.S	..	..	W	KR	..
149	Nagel	1,798	Pr.S	FC	..	W	KR	..
150	Jasvantgadh	1,982	Pr.S	..	..	W,Tk	KR	..
151	Navavas (Danta)	532	Pr.S	..	..	W	FS,KR	..
152	Vajasana	2,269	..	..	..	W	KR	PO

* Uninhabited

DIRECTORY

Land Use

Staple Food	Land use (i. e., area under different types of land use in acres rounded to the nearest unit)					Nearest town & distance in Kilometre	Day or Days of the market/ Hat if any, held in the village	Remarks including any place of religious, historical or archaeological interest	Location Code No.
	Forest	Irrigated	Un-irrigated	Culturable waste (including gauchar and groves)	Area not available for cultivation				
10	11	12	13	14	15	16	17	18	1
Jowar, Wheat and Maize	583	T(11) W(11)	157	39	33	Palanpur-75	..	..	126
Wheat and Maize	..	T(5) W(5)	185	..	602	Palanpur-70	..	..	127
Wheat and Maize	160	T(5) W(5)	40	17	27	Palanpur-75	..	..	128
Wheat and Maize	706	T(113) W(77) Tk(36)	454	..	120	Palanpur-70	..	..	129
Wheat and Maize	259	T(18) W(18)	304	20	147	Palanpur-70	..	..	130
Jowar, Wheat and Maize	286	T(17) W(17)	269	45	106	Palanpur-75	..	..	131
Jowar, Wheat and Maize	292	T(8) W(8)	113	19	13	Palanpur-75	..	..	132
Wheat and Maize	131	T(23) W(23)	105	14	31	Palanpur-70	..	..	133
Jowar, Wheat and Maize	..	T(25) W(25)	215	48	88	Palanpur-75	..	..	134
Wheat, Maize and Rice	679	T(61) W(61)	145	179	573	Palanpur-75	..	..	135
Wheat and Maize	..	T(38) W(38)	1,571	..	38	Palanpur-50	..	..	136
Wheat and Maize	..	..	85	119	22	Palanpur-46	..	..	137
Wheat and Maize	157	T(8) W(8)	130	..	27	Palanpur-52	..	..	138
Wheat and Maize	691	T(50) W(50)	303	..	51	Palanpur-64	..	..	139
..	1,355	T(59) W(59)	160	18	..	..	..	..	140
Bajri, Wheat and Maize	89	T(34) W(34)	123	..	32	Palanpur-55	..	..	141
Bajri, Wheat and Maize	159	T(64)W(64)	303	..	52	Palanpur-56	..	..	142
Bajri and Wheat	1,704	T(72) W(72)	950	24	104	Palanpur-72	..	..	143
Bajri, Wheat and Maize	..	T(54) W(54)	140	9	172	Palanpur-45	..	..	144
Bajri, Wheat and Maize	69	T(94) W(80) O(14)	317	53	438	Palanpur 30	..	..	145
..	..	T(21) W(3) R(18)	75	7	68	..	..	..	146
Bajri, Wheat and Maize	..	T(64) W(64)	150	15	43	Palanpur-20	..	..	147
Bajri and Maize	..	T(230) W(179) O(51)	218	122	79	Palanpur-30	..	..	148
Bajri and Wheat	595	T(333) W(229) O(104)	338	298	235	Palanpur-30	..	Kalika Mata's Temple	149
Bajri, Jowar and Wheat	..	T(426) W(426)	310	72	1,174	Palanpur-55	..	..	150
Wheat and Maize	413	T(30) W(30)	51	23	15	Palanpur-76	..	..	151
Bajri, Jowar and Wheat	..	T(21) W(21)	215	1,887	146	Palanpur-55	..	..	152

Location Code No.	Name of village	Total area of the village (in Acres)	Amenities available within the village					
			Educational	Medical	Power Supply	Drinking water	Communica-tions	Post and Telegraph
1	2	3	4	5	6	7	8	9
153	Nani Tundiya	1,598	..	..	..	W	FS,KR	..
154	Jasavantpura (Mankdi)	340	..	..	..	R,O	KR	..
155	Mahudi	587	..	..	..	W	FS,KR	..
156	Chorasan	701	Pr.S	..	..	W	FS,KR	..
157	Vekari	808	Pr.S	..	..	W	FS,KR	..
158	Kukadi	1,017	Pr.S	..	..	W	FS,KR	..
159	* Dhunali	†	..	..	..	..	..	—
160	Senkda	1,488	Pr.S	..	..	W	KR	..
161	Navaniya	498	Pr.S	..	..	W,O	FS,KR	..
162	Koylapur	705	Pr.S	..	..	W	KR	..
163	Tekari	368	Pr.S	..	..	W	FS,KR	..
164	Virpur Lotol	1,042	..	..	..	W	FS,KR	..
165	Lotol	501	Pr.S	..	..	W	FS,KR	..
166	Solsanda	430	Pr.S	..	..	W,Tk	FS,KR	..
167	Pruthvirajgadh	390	Pr.S	..	..	W	KR	..
168	Motipura	1,024	Pr.S	..	..	W	FS,KR	..
169	Madhusudanpura	533	Pr.S	..	..	W	KR	
170	Aderan (Mankdi)	677	..	..	..	W	FS,KR	..
171	Bhachadiya	824	Pr.S	HC	..	W	FS,KR	..
172	Ranol	392	..	..	..	W	FS,KR	..
173	Rangpur	2,755	Pr.S	..	..	W,Tk,R	FS,KR	PO
174	Kantivas	1,186	Pr.S	..	..	W,R	FS,KR	..
175	Ambaghanta	954	..	..	..	..	FS	..
176	Savaipura	263	Pr.S	..	..	W	KR	..
177	Jasvantpura (Danta)	410	..	..	..	W	KR	..
178	Bhankhri	932	Pr.S	..	..	W,R	KR	..
179	Sembaliya	1,479	Pr.S	..	..	W	KR	..
180	Bhavangadh	1,607	..	..	..	R	KR	PTO

* Uninhabited.

† Area of this village is amalgamdted with village Senkda (L. C. No. 160).

DIRECTORY

Land Use

Staple Food	Land use (i. e., area under different types of land use in acres rounded to the nearest unit)					Nearest town & distance in Kilometre	Day or Days of the market/ Hat if any, held in the village	Remarks including any place of religious, historical or archaeological interest	Location Code No.
	Forest	Irrigated	Un-irrigated	Culturable waste (including gauchar and groves)	Area not available for cultivation				
10	11	12	13	14	15	16	17	18	1
Wheat and Maize	1,245	T(12) W(12)	285	..	55	Palanpur-62	..	..	153
Wheat and Maize	193	T(3) W(3)	101	25	18	Palanpur-69	..	...	154
Wheat and Maize	374	T(5) W(5)	157	17	35	Palanpur-80	..	..	155
Wheat and Maize	285	T(46) W(46)	205	87	77	Palanpur-50	..	..	156
Wheat and Maize	531	T(1) W(1)	220	6	50	Palanpur-75	..	...	157
Wheat and Maize	36	T(34) W(34)	395	..	553	Palanpur-70	..	..	158
..	..	..	..	..	..	..	..	..	159
Jowar and Maize	1,091	T(28) W(28)	266	38	64	Palanpur-90	..	..	160
Wheat and Maize	181	T(16) W(16)	158	21	122	Palanpur-87	..	..	161
Jowar and Maize	328	T(27) W(27)	297	13	41	Palanpur-86	..	..	162
Wheat and Maize	174	T(18) W(18)	118	12	46	Palanpur-88	..	..	163
Wheat and Maize	854	T(22) W(22)	131	19	13	Palanpur-86	..	..	164
Wheat and Maize	94	T(36) W(36)	273	5	93	Palanpur-85	..	Temple of Maneknath	165
Wheat and Maize	94	T(55) W(20) Tk(35)	163	15	103	Palanpur-85	..	..	166
Wheat and Maize	113	T(6) W(6)	61	127	83	Palanpur-82	..	..	167
Wheat and Maize	339	T(18) Tk(18)	143	16	508	Palanpur-82	..	..	168
Wheat and Maize	181	T(12) W(12)	88	162	89	Palanpur-80	..	..	169
Bajri, Jowar, Wheat and Maize	..	T(145) W(145)	185	61	287	Palanpur-54	..	..	170
Bajri and Maize	462	T(45) W(45)	260	10	47	Palanpur-71	..	..	171
Wheat and Maize	145	T(21) W(21)	167	1	58	Palanpur-71	..	..	172
Wheat and Maize	..	T(83) W(83)	1,004	1,395	272	Palanpur-70	..	..	173
Wheat and Maize	507	T(13) W(8) O(5)	573	11	81	Palanpur-70	..	..	174
..	789	T(2) W(2)	1	..	163	..	..	..	175
Bajri and Maize	..	T(19) W(19)	85	104	55	Palanpur-30	..	..	176
Wheat and Maize	192	T(51) W(51)	120	..	47	Palanpur-76	..	..	177
Bajri and Maize	..	T(283) W(130) R(153)	324	151	173	Palanpur-31	..	..	178
Bajri and Maize	491	T(190) W(100) R(90)	540	35	222	Palanpur-32	..	..	179
Wheat and Maize	1,398	T(4) W(4)	109	..	96	Palanpur-72	..	...	180

TALUKA : DANTA **VILLAGE**

Amenities and

Location Code No.	Name of village	Total area of the village (in Acres)	Amenities available within the village					
			Educational	Medical	Power supply	Drinking water	Communica-tions	Post and Telegraph
1		3	4	5	6	7	8	9
181	Umedpura	666	...	..	..	W	KR	..
182	Jorapura	2,457	Pr.S	..	..	W	KR	..
183	Vijalasan	4,345	Pr.S	...	..	W,Tk	KR	..
184	Mandaliara	597	..	..	..	W	KR	..
185	Ghantodi	1,663	Pr.S	..	..	W	KR	..
186	Jitpur	1,721	Pr.S	..	..	W	KR	PO
	Total	**211,814**	**Pr.S(141), Sec.S(3), OS(3)**	**H(1), M (1), HC(6), D(3), FC(4)**	**E(3), E(Ag) (5)**	**T (2), W (171), Tk (16), R(28), O(8)**	**WY (30), FS (60), PR (49), KR (135)**	**PO (18), PTO (4), Phone (2)**

Note :—

The figures in the last line indicate Taluka totals. The figures in brackets in this line under Col. 4 indicate the number of Primary, Secondary and other schools. The figures in brackets under Cols. 5 to 9 indicate the number of villages having those particular amenities.

The area figures shown in Col. 3 may not tally with the total of Cols. 11 to 15 in some cases due to rounding.

DIRECTORY

Land Use

Staple Food	Land use (i. e., area under different types of land use in acres rounded to the nearest unit)					Nearest town & distance in Kilometre	Day or Days of the market/ Hat if any, held in the village	Remarks including any place of religious, historical or archaeological interest	Location Code No.
	Forest	Irrigated	Un-irrigated	Culturable waste (including gauchar and groves)	Area not available for cultivation				
10	11	12	13	14	15	16	17	18	1
Bajri and Maize	367	T(18) W(18)	194	14	72	Palanpur-95	..	..	181
Bajri and Maize	1,697	T(65) W(65)	505	31	159	Palanpur-95	..	Temple of 'Jal-ariya Mahadev'	182
Bajri and Maize	2,842	T(145) W(145)	1,283	45	29	Palanpur-95	..	"Dhevavir" temple	183
Bajri and Maize	..	T(85) W(85)	347	79	86	Palanpur-95	...	"Mahadev" temple	184
Bajri and Maize	384	T(132) W(132)	942	28	176	Palanpur-95	...	...	185
Bajri and Maize	593	T(45) W(45)	759	86	237	Palanpur-87	..	..	186
	125,441	**10,132**	**46,441**	**10,964**	**18,818**				

ABSTRACT OF AMENITIES

Nature of

Sl. No.	Name of Taluka/Mahal	Educational										Medical									
		Primary School		Middle School		Higher Secondary School		College		Others		Dispensary		Hospital		Maternity Home		Child Welfare Centre		Health Centre	
		No. of Villages having Primary Schools	No. of Primary Schools	No. of Villages having Middle Schools	No. of Middle Schools	No. of Villages having Higher Secondary Schools	No. of Higher Secondary Schools	No. of Villages having Colleges	No. of Colleges	No. of Villages having Other Educational Institutions	No. of Institutions	No. of Villages having Dispensaries	No. of Dispensaries	No. of Villages having Hospital	No. of Hospitals	No. of Villages having Maternity Homes	No. of Maternity Homes	No. of Villages having Child Welfare Centres	No. of Child Welfare Centres	No. of Villages having Health Centres	No. of Health Centres
		No.	*No.	No.	No.	No.	†No.	No.	No.	No.	No.	No.	No.	No.	No.	No.	No.	No.	No.	No.	No.
1	2	3	4	5	6	7	8	9	10	11	12	13	14	15	16	17	18	19	20	21	22
1	Palanpur	163	164	..	..	10	10	..	..	9	9	2	2	4	4	2	2	2	2	3	3
2	Vadgam	106	107	..	..	11	11	..	..	4	5	6	6	2	2	3	3	..	..	1	1
3	Deesa	135	135	..	..	1	1	..	..	..	..	5	5	..	..	..	..	..	..	1	1
4	Kankrej	98	98	..	..	2	2	..	..	..	..	7	7	..	..	2	2	2	2	1	1
5	Radhanpur	52	52	..	..	..	..	..	..	..	..	..	..	..	..	..	..	..	..	..	..
6	Santalpur	68	69	..	..	..	..	..	..	..	..	1	1	..	..	..	..	..	..	2	2
7	Deodar	119	120	..	..	2	2	..	..	2	2	3	3	1	1	..	..	..	..	2	2
8	Vav	112	113	..	..	2	2	..	..	4	4	5	5	..	..	2	2	..	..	3	3
9	Tharad	131	131	..	..	..	..	..	..	4	4	1	1	..	..	..	..	..	..	..	..
10	Dhanera	129	134	..	..	2	2	..	..	..	..	5	5	..	..	2	2	..	..	1	1
11	Danta	141	141	..	..	3	3	..	..	3	3	3	3	1	1	1	1	..	..	6	6
	Total	**1,254**	**1,264**	..	..	**33**	**33**	..	..	**26**	**27**	**38**	**38**	**8**	**8**	**12**	**12**	**4**	**4**	**20**	**20**

* 1 to 7 Standards.
† 8 to 11 Standards.

AT EACH TALUKA/MAHAL

Amenity

Medical *Contd.*		Power Supply		Drinking Water									Communi-cations		Postal and Telegraph							
Family Planning Centre		No. of Villages where power supply is		No. of Villages having									No. of Villages having		Post Office		Telegraph Office		Post and Telegraph Office		Telephone
No. of Family Planning Centres having	No. of Villages having Family Planning Centres	Available	Not Available	Tap	Well	Tank	Tube Well	River	Fountain	Canal	Others	Not Available	Pucca Road	Kutcha Road	No. of Villages having Post Offices	No. of Post Offices	No. of Villages having Telegraph Offices	No. of Telegraph Offices	No. of Villages having Post and Telegraph Offices	No. of Post and Telegraph Offices	No. of Villages having Telephones
23	24	25	26	27	28	29	30	31	32	33	34	35	36	37	38	39	40	41	42	43	44
11	11	29	145	14	172	74	..	46	..	1	3	..	40	160	53	53	..	..	1	1	1
3	3	22	88	9	108	48	3	33	..	..	8	..	20	103	36	36	..	..	3	3	2
2	2	19	125	2	142	84	3	28	..	..	6	..	39	126	32	32	..	..	1	1	2
4	4	8	97	..	105	11	15	16	..	..	..	..	27	80	28	28	..	..	2	2	2
2	2	7	47	2	47	46	23	8	..	..	5	..	14	47	11	11	..	..	..	...	1
2	2	1	72	9	53	70	11	7	..	..	10	..	14	65	14	14	..	..	2	2	1
1	1	6	117	9	111	84	11	..	..	..	6	..	25	108	23	23	1	1	2	2	2
4	4	1	120	..	98	114	16	..	..	..	29	..	14	119	28	28	..	..	2	2	3
2	2	4	130	..	133	127	1	..	..	..	1	..	22	120	18	18	..	..	1	1	..
2	2	5	125	1	128	9	..	3	..	...	2	..	6	127	25	25	..	..	1	1	1
4	4	8	174	2	171	16	..	28	..	..	8	..	49	135	18	18	..	..	4	4	2
37	**37**	**110**	**1,240**	**48**	**1,268**	**683**	**83**	**169**	**..**	**1**	**78**	**...**	**270**	**1,190**	**286**	**286**	**1**	**1**	**19**	**19**	**17**

PART X-B

VILLAGE AND TOWNWISE PRIMARY CENSUS ABSTRACT

PRIMARY CENSUS ABSTRACT

Primary Census Abstract of 1971 Census provides information in respect of each village in rural area and town/ward/enumerator's block in urban area. It gives information about the area of the village in acres and towns in square kilometres, number of occupied residential houses and households, total population with sex break-up (including Houseless and Institutional Population) and population of Scheduled Castes and Scheduled Tribes, literate and educated persons. The entire population of each village/urban enumerator's block is divided into nine industrial categories of workers and non-workers as under :—

I Cultivators

II Agricultural Labourers

III Livestock, Forestry, Fishing, Hunting & Plantations, Orchards & Allied Activities

IV Mining and Quarrying

V Manufacturing, Processing, Servicing and Repairs
(a) Household Industry
(b) Other than Household Industry

VI Construction

VII Trade and Commerce

VIII Transport, Storage and Communications

IX Other Services

X Non-workers

The sexwise break-up of total workers (industrial category I to IX) have been presented, in addition to similar break-up for each industrial category of Worker and Non-worker.

The following abbreviations have been used in the Primary Census Abstract for facility of presentation :-

1	Municipal Corporation	MC
2	Municipality	M
3	Non-Municipal Area	NM
4	Nagar Panchayat	NP
5	Village Panchayat	VP
6	Cantonment	Cantt.
7	Not Available	N A
8	Outgrowth	O G

The following conversion factor has been used for converting acres into Km.^{2}

Acres x 0.004047 = Km.^{2}

TALUKA PALANPUR

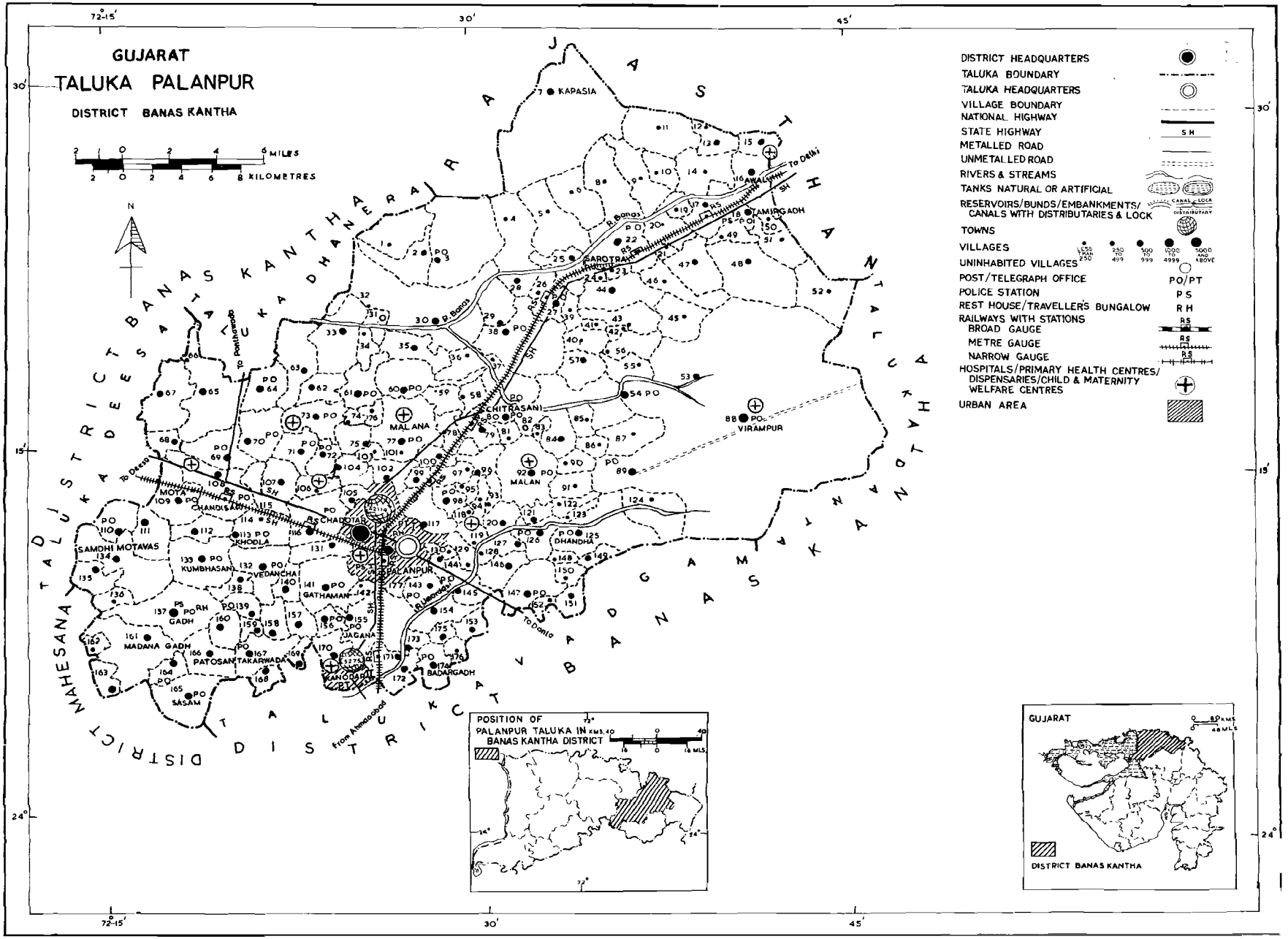
GUJARAT
TALUKA PALANPUR
DISTRICT BANAS KANTHA
2 0 2 4 6 MILES
2 0 2 4 6 8 KILOMETRES
N
72°-15'
30'
45'
30°
15'
24°
DISTRICT BANAS KANTHA
TALUKA DHANERA
TALUKA DEESA
TALUKA VADGAM
TALUKA KANKREJ
TALUKA MAHESANA
RAJASTHAN
GUJARAT
KAPASIA
AWAL
TAMIRGADH
SAROTRAN
CHITRASANI
MALANA
MALAN
VIRAMPUR
MOTA CHANDISAR
CHADOTAR
PALANPUR
SAMDHI MOTAVAS
KHODLA
KUMBHASANI
VEDANCHA
GATHAMAN
DHANDHA
GADH
JAGANA
MADANA GADH
PATOSAN
TAKARWADA
KANIOL
BADARGADH
SASAM
To Deesa
To Dantiwada
To Delhi
From Ahmadabad
R. Banas
R. Sarotran
R. Umardasi
SH
RS
PO
PS
RH
DISTRICT HEADQUARTERS
TALUKA BOUNDARY
TALUKA HEADQUARTERS
VILLAGE BOUNDARY
NATIONAL HIGHWAY
STATE HIGHWAY
METALLED ROAD
UNMETALLED ROAD
RIVERS & STREAMS
TANKS NATURAL OR ARTIFICIAL
RESERVOIRS/BUNDS/EMBANKMENTS/ CANALS WITH DISTRIBUTARIES & LOCK
TOWNS
VILLAGES
UNINHABITED VILLAGES
POST/TELEGRAPH OFFICE
POLICE STATION
REST HOUSE/TRAVELLER'S BUNGALOW
RAILWAYS WITH STATIONS
BROAD GAUGE
METRE GAUGE
NARROW GAUGE
HOSPITALS/PRIMARY HEALTH CENTRES/ DISPENSARIES/CHILD & MATERNITY WELFARE CENTRES
URBAN AREA
PO/PT
POSITION OF PALANPUR TALUKA IN BANAS KANTHA DISTRICT
GUJARAT
DISTRICT BANAS KANTHA

DISTRICT BANAS KANTHA

TALUKA
PALANPUR

Location Code No.	Name of village/town agglomeration/town/ward/urban enumerator's block	Area of village in acres & of town/ward in Km.²	Occupied Residential Houses	No. of Households	Total Population (including Institutional and Houseless Population) P	M	F	Scheduled Castes M	F	Scheduled Tribes M	F	Literate and Educated Persons M	F	Total workers (I-IX) M	F
1	2	3	4	5	6	7	8	9	10	11	12	13	14	15	16
8	**BANAS KANTHA DISTRICT**														
	Total	**Km.² 224,415**		**1,265,383**			**613,434**		**61,199**		**37,471**		**42,560**		**37,644**
		***12,702.0**	**227,415**			**651,949**		**63,494**		**40,287**		**156,903**		**354,837**	
	Rural	*Km.² 200,747*		*1,145,794*			*555,503*		*56,636*		*36,106*		*26,337*		*35,063*
		12,546.1	*203,682*			*590,291*		*58,612*		*38,780*		*121,818*		*326,024*	
	Urban	*Km.² 23,668*		*119,589*			*57,931*		*4,563*		*1,365*		*16,223*		*2,581*
		155.9	*23,733*			*61,658*		*4,882*		*1,507*		*35,085*		*28,813*	
1	**PALANPUR TALUKA**														
	Total	**Km.² 44,107**		**228,944**			**111,969**		**10,834**		**12,072**		**13,226**		**7,759**
		1,471.1 Acres (363,497-36)	**44,597**			**116,975**		**11,220**		**13,079**		**42,319**		**60,751**	
	Rural	*Km.² 34,290*		*181,555*			*89,023*		*8,658*		*11,769*		*5,942*		*6,422*
		1,448.3 Acres (357,864-35)	*34,782*			*92,532*		*8,904*		*12,739*		*27,234*		*49,453*	
	Urban	*Km.² 9,817*		*47,389*			*22,946*		*2,176*		*303*		*7,284*		*1,337*
		22.8	*9,815*			*24,443*		*2,316*		*340*		*15,085*		*11,298*	
	RURAL AREAS														
1	Vaghoria	2,432-35	34	34	208	105	103	..	..	105	103	2	..	73	..
2	Khara	1,214-35	140	140	723	384	339	39	36	51	50	38	4	241	1
3	Manpuria	1,325-15	126	126	676	331	345	1	6	116	143	6	..	230	..
4	Awala (Arniwada)	2,609-30	41	45	240	126	114	2	3	85	73	4	1	79	1
5	Vera	3,705-18	67	67	371	191	180	..	..	184	175	2	..	148	..
6	Ghanta	2,266-03	43	43	269	138	131	..	..	138	131	2	..	89	..
7	Kapasia	13,097-19	363	394	2,124	1,144	980	106	95	528	434	57	10	657	92
8	Sonwadi	2,356-28	55	56	393	192	201	..	..	192	201	1	..	125	28
9	Isvani	1,753-13	23	25	157	87	70	..	..	76	62	..	..	35	..
10	Savania	1,073-37	43	45	232	120	112	..	..	87	79	2	..	63	5
11	Khari	3,529-38	78	78	480	258	222	..	..	220	193	3	..	121	1
12	Zaba	152-27	15	15	110	47	63	..	..	47	63	..	..	23	..
13	Rabaria	941-06	95	96	590	303	287	..	..	303	283	3	..	163	..
14	Dabheli	2,255-25	63	63	399	197	202	..	..	186	179	5	..	129	101
15	Gadhada	1,235-03	129	129	711	352	359	19	14	89	87	47	7	209	30
16	Awal	3,651-15	208	213	1,061	529	532	32	23	103	115	76	18	318	43
17	Juni Roh	749-32	126	126	599	312	287	15	15	176	158	25	2	241	56
18	Amirgadh	2,269-24	558	578	2,751	1,451	1,300	60	44	52	36	550	196	783	48
19	Kakwada	793-24	58	67	431	235	196	9	3	39	31	12	..	137	34
20	Kidotar	1,558-29	250	258	1,322	664	658	73	67	97	87	87	19	378	10
21	Jorapura (Amirgadh)	272-37	23	23	141	79	62	..	1	3	1	13	4	37	3
22	Sarotra	1,695-32	324	327	1,627	851	776	132	129	120	128	252	54	426	25
23	Kalimati	410-17	73	81	429	212	217	20	21	140	149	43	15	128	79
24	Laxmipura (Amirgadh)	423-13	27	29	168	94	74	..	..	..	..	1	..	56	3
25	Balundra	968-13	115	119	667	372	295	36	35	83	69	29	5	193	7

* These represent provisional 'geographical area' figures supplied by the Surveyor General. Figures for urban area are those supplied by the local bodies. Area figures for Rural area are derived by substracting the urban area from the total area of the District. The total of the area figures of the Talukas/Mahals will not tally with the district figures because the former represent 'land use' area and are derived from the figures supplied by the Director of Land Records.

PRIMARY CENSUS ABSTRACT

WORKERS

I		II		III		IV		V				VI		VII		VIII		IX		X		Location Code No.
								(a)		(b)										Non-workers		
M	F	M	F	M	F	M	F	M	F	M	F	M	F	M	F	M	F	M	F	M	F	
17	18	19	20	21	22	23	24	25	26	27	28	29	30	31	32	33	34	35	36	37	38	1
17,588		**14,310**		**621**		**82**		**1,542**		**316**		**368**		**748**		**105**		**1,964**		**575,790**		
232,345	**49,280**		**8,238**		**561**		**10,861**	**7,033**			**2,713**	**19,444**		**5,798**		**18,564**	**297,112**					
17,411		*14,033*		*595*		*81*		*999*		*205*		*297*		*461*		*61*		*920*		*520,440*		
229,083	*48,205*		*7,713*		*424*		*9,143*	*2,653*			*1,404*	*12,283*		*3,359*		*11,757*	*264,267*					
177		*277*		*26*		*1*		*543*		*111*		*71*		*287*		*44*		*1,044*		*55,350*		
3,262	*1,075*		*525*		*137*		*1,718*	*4,380*			*1,309*	*7,161*		*2,439*		*6,807*	*32,845*					
3,480		**1,902**		**158**		**15**		**720**		**180**		**193**		**250**		**58**		**803**		**104,210**		
32,634	**6,710**		**1,571**		**57**		**2,831**	**3,584**			**979**	**4,554**		**2,198**		**5,633**	**56,224**					
3,369		*1,862*		*157*		*14*		*324*		*122*		*151*		*114*		*31*		*278*		*82,601*		
32,002	*6,602*		*1,501*		*38*		*2,153*	*1,132*			*403*	*2,170*		*1,087*		*2,365*	*43,079*					
111		*40*		*1*		*1*		*396*		*58*		*42*		*136*		*27*		*525*		*21,609*		
632	*108*		*70*		*19*		*678*	*2,452*			*576*	*2,384*		*1,111*		*3,268*	*13,145*					
71	..	2	..	..	..	..	..	..	..	..	..	..	..	..	..	..	..	..	..	32	103	1
176	..	29	1	27	..	..	..	2	..	..	..	..	..	4	..	1	..	2	..	143	338	2
224	..	2	..	..	..	..	..	2	..	..	..	..	..	1	..	..	..	1	..	101	345	3
55	..	8	..	8	1	..	..	4	..	..	..	.	..	1	..	..	..	3	..	47	113	4
146	..	..	..	..	..	..	..	..	..	..	..	2	..	..	..	..	..	..	..	43	180	5
89	..	..	..	..	..	..	..	..	..	..	..	..	..	..	..	..	..	..	..	49	131	6
506	50	83	36	30	..	..	..	20	6	..	..	..	..	7	..	..	..	11	..	487	888	7
109	..	15	28	1	..	..	..	..	..	..	..	..	..	..	..	..	..	..	..	67	173	8
27	..	8	..	..	..	..	..	..	..	..	..	..	..	..	..	..	..	..	..	52	70	9
38	1	18	4	7	..	..	..	..	..	..	..	..	..	..	..	.	..	..	..	57	107	10
92	1	28	..	..	..	..	..	..	..	..	..	..	..	1	..	..	..	..	..	137	221	11
22	..	1	..	..	..	..	..	.	..	..	..	..	..	..	..	..	..	..	..	24	63	12
162	..	..	..	..	..	..	..	1	..	..	..	..	..	..	..	..	..	..	..	140	287	13
121	99	2	..	1	..	..	..	1	1	..	..	..	..	2	..	..	..	2	1	68	101	14
158	1	33	29	5	..	..	..	2	..	..	..	..	..	4	..	..	..	7	..	143	329	15
199	4	97	38	6	1	..	..	1	..	3	..	..	..	3	..	2	..	7	..	211	489	16
96	..	93	52	13	1	..	..	..	..	1	..	..	..	2	..	2	3	4	..	101	231	17
232	4	89	22	42	1	..	..	109	15	22	..	7	..	164	2	42	..	76	4	668	1,252	18
85	..	33	30	17	4	..	..	..	..	..	..	..		..	..	1	..	1	..	98	162	19
272	6	39	..	33	..	..	..	4	..	1	..	..	..	14	1	3	..	12	3	286	648	20
27	..	6	2	..	1	..	..	..	..	..	..	..	..	..	..	2	..	2	..	42	59	21
250	7	44	16	23	..	..	..	20	1	5	..	1	..	38	..	18	..	27	1	425	751	22
98	66	12	13	6	..	..	..	1	..	..	..	..	..	4	..	5	..	2	..	84	138	23
32	..	19	..	..	..	..	..	..	..	..	..	3	3	..	..	2	..	..	..	38	71	24
140	..	12	..	12	..	..	..	6	..	2	..	..	..	3	..	1	..	17	7	179	288	25

Location Code No.	Name of village/town agglomeration/town/ward/urban enumerator's block	Area of village in acres & of town/ward in Km.²	Occupied Residential Houses	No. of Households	Total Population (including Institutional and Houseless Population)			Scheduled Castes		Scheduled Tribes		Literate and Educateds Person		Total workers (I-IX)	
					P	M	F	M	F	M	F	M	F	M	F
1	2	3	4	5	6	7	8	9	10	11	12	13	14	15	16
26	Juni Sarotri	660-04	91	91	476	252	224	6	3	150	132	25	5	135	5
27	Iqbalgadh	1,733-16	432	433	2,144	1,146	998	51	55	42	45	423	153	639	54
28	Deri	898-37	92	106	548	293	255	3	4	174	155	31	7	162	7
29	Umarkot	1,550-00	126	132	645	343	302	13	7	132	116	67	15	206	126
30	Karaza	7,678-12	232	234	1,263	656	607	74	66	4	3	92	2	335	5
31	Chekhala	1,168-18	..	..	..	..	Uninhabited			..	..	..	..	..	..
32	Juvol	351-26	34	34	169	85	84	13	10	..	..	11	..	54	2
33	Ranawas	3,201-34	191	193	1,031	523	508	62	54	72	70	120	15	302	50
34	Bhatamal Nani	746-11	34	34	194	97	97	..	..	9	7	4	..	56	4
35	Rampura Karza	2,575-35	110	110	569	296	273	19	24	..	..	26	2	193	22
36	Bantawada	1,014-19	60	60	302	172	130	4	3	..	..	9	2	93	13
37	Rajpuria	412-07	33	33	171	91	80	..	..	70	68	9	..	53	7
38	Jethi	5,648-22	333	335	1,734	903	831	85	69	275	243	111	15	541	16
39	Zanzarwav	728-38	32	43	225	113	112	..	..	1	..	12	5	70	3
40	Ambapani	1,079-34	38	38	216	116	100	..	..	59	48	4	..	65	14
41	Mandalia	250-14	24	24	116	56	60	..	..	53	58	2	1	17	..
42	Rabaran	270-25	33	33	244	124	120	..	..	124	120	2	..	78	..
43	Khajuria	1,783-09	32	32	190	97	93	..	..	96	93	2	..	65	..
44	Dholia	2,451-18	188	190	1,170	588	582	1	..	519	531	29	8	398	132
45	Bhamaria	1,185-37	45	45	291	150	141	1	..	149	141	10	..	89	26
46	Ghanghu	1,693-13	72	72	402	214	188	..	..	209	182	6	..	130	69
47	Khunia	2,769-25	102	102	619	311	308	..	..	285	287	4	..	169	2
48	Khapa	5,473-08	107	107	734	375	359	..	..	349	340	11	..	222	..
49	Dungarpura	864-38	66	66	328	162	166	..	..	32	24	49	10	84	4
50	Nichlo Bandh	587-21	37	37	237	123	114	..	..	100	101	14	..	70	30
51	Uplo Bandh	1,897-09	68	68	389	201	188	..	..	183	169	7	..	127	..
52	Karmadi	1,619-25	41	41	282	132	150	..	..	131	147	1	1	81	25
53	Dhanpura(Dholia)	552-16	99	99	565	294	271	..	..	..	..	35	1	133	2
54	Dabhela	2,874-10	273	276	1,389	703	686	57	65	41	33	168	13	399	5
55	Ajapur Mota	1,394-35	54	72	409	225	184	1	..	174	150	8	..	149	34
56	Surela	1,216-30	48	48	246	113	133	1	..	71	84	3	..	93	10
57	Ajapur Vanka *	5,819-00	169	169	992	531	461	1	1	518	449	7	1	312	138
58	Kotda Chandgadh	804-12	79	80	394	195	199	9	11	..	..	83	10	85	24
59	Pirojpur (Tankani)	1,125-00	79	79	405	207	198	11	12	8	3	77	14	93	13
60	Antroli	2,606-10	311	311	1,598	814	784	23	31	..	..	111	2	494	2
61	Bhatamal Moti	2,177-02	237	237	1,266	667	599	106	88	7	4	196	33	390	125
62	Akedi	1,574-19	96	96	500	260	240	33	24	53	49	58	3	156	1
63	Ramsida(Chhapra)	3,793-34	153	153	888	437	451	60	62	..	..	57	4	255	24
64	Vaghrol	2,465-08	211	213	1,108	582	526	117	104	4	8	87	6	328	2
65	Bhakhar Moti	5,129-38	304	307	1,756	919	837	39	32	2	..	129	9	471	24
66	Jorapura Bhakhar	298-14	45	45	246	119	127	..	..	..	..	7	..	63	5
67	Bhakhar Nani	3,338-10	153	157	908	443	465	74	78	..	..	109	5	237	4
68	Kotda (Bhakhar)	944-19	124	124	681	348	333	14	23	..	..	90	6	222	7
69	Madana (Dangia)	2,575-38	280	281	1,590	802	788	95	109	..	..	222	33	428	1
70	Dangia	2,515-14	288	293	1,497	773	724	30	27	35	22	377	84	371	22
71	Vadhana	1,714-33	182	188	976	505	471	40	34	..	..	109	8	294	29
72	Delwada	1,090-19	142	143	836	425	411	51	38	..	..	144	6	227	25
73	Bhutedi	2,000-23	215	215	994	511	483	68	68	..	..	175	46	259	2

* Includes area of (1) Kansara Vid and (2) Vagdadi.

PRIMARY CENSUS ABSTRACT

WORKERS

I		II		III		IV		V				VI		VII		VIII		IX		X		
								(a)		(b)										Non-workers		Location Code No.
M	F	M	F	M	F	M	F	M	F	M	F	M	F	M	F	M	F	M	F	M	F	
17	18	19	20	21	22	23	24	25	26	27	28	29	30	31	32	33	34	35	36	37	38	1
99	1	7	..	7	..	..	..	..	..	2	..	..	..	..	..	14	..	6	4	117	219	26
244	22	77	23	36	1	..	..	47	..	27	1	1	..	130	4	47	..	30	3	507	944	27
116	..	8	..	26	3	..	..	..	..	..	..	..	..	2	..	..	..	10	4	131	248	28
125	68	61	52	9	5	..	..	1	1	..	..	3	..	3	..	1	..	3	..	137	176	29
251	..	72	5	4	..	..	..	3	..	1	..	..	..	..	..	1	..	3	..	321	602	30
..	..	..	..	..	..	..	..	..	Uninhabited			..	..	..	..	..	..	..	..	..	..	31
22	..	18	2	10	..	..	..	2	..	..	..	..	..	2	..	..	..	..	..	31	82	32
214	23	50	26	6	..	..	..	5	..	2	..	1	..	10	..	1	..	13	1	221	458	33
48	..	6	4	2	..	..	..	..	..	..	..	..	..	..	..	..	..	..	..	41	93	34
162	..	19	22	3	..	..	..	1	..	..	..	..	..	4	..	2	..	2	..	103	251	35
37	6	48	6	7	1	..	..	..	..	1	..	..	..	..	..	..	..	..	..	79	117	36
29	1	8	3	1	..	1	..	..	..	7	3	..	..	..	..	6	..	1	..	38	73	37
346	7	125	3	42	4	..	..	3	1	1	..	3	..	1	1	13	..	7	..	362	815	38
42	..	2	..	14	..	..	..	..	..	12	3	..	..	..	..	..	..	..	..	43	109	39
36	8	17	4	5	2	..	..	..	..	7	..	..	..	..	..	..	..	..	..	51	86	40
17	..	..	..	..	..	..	..	..	..	..	..	..	..	..	..	..	..	..	..	39	60	41
78	..	..	..	..	..	..	..	..	..	..	..	..	..	..	..	..	..	..	..	46	120	42
30	..	34	..	..	..	..	..	..	..	..	..	..	..	1	..	..	..	..	..	32	93	43
244	..	146	132	..	..	..	..	..	..	2	..	..	..	4	..	..	..	2	..	190	450	44
54	..	34	26	..	..	..	..	..	..	..	..	..	..	..	..	..	..	1	..	61	115	45
123	67	5	2	..	..	..	..	..	..	..	..	..	..	1	..	..	..	1	..	84	119	46
150	..	7	2	11	..	..	..	..	..	..	..	..	..	..	..	..	..	1	..	142	306	47
217	..	4	..	1	..	..	..	..	..	..	..	..	..	..	..	..	..	..	..	153	359	48
53	..	21	4	9	..	..	..	..	..	..	..	..	..	..	..	..	..	1	..	78	162	49
50	..	12	25	5	5	..	..	3	..	..	..	..	..	..	..	..	..	..	..	53	84	50
115	..	11	..	1	..	..	..	..	..	..	..	..	..	..	..	..	..	..	..	74	188	51
55	..	19	15	6	10	..	..	..	..	..	..	..	..	1	..	..	..	..	..	51	125	52
87	..	31	2	2	..	..	..	1	..	2	..	..	..	5	..	5	..	..	..	161	269	53
283	2	79	3	9	..	..	..	6	..	5	..	..	..	5	..	5	..	7	..	304	681	54
59	..	52	22	1	..	4	11	..	..	14	..	..	1	..	..	17	..	2	..	76	150	55
47	..	43	10	2	..	..	..	..	..	..	..	..	..	1	..	..	..	..	..	20	123	56
204	18	108	120	..	..	..	..	..	..	..	..	..	..	..	..	..	..	..	..	219	323	57
62	15	8	3	4	2	..	..	5	3	2	1	..	..	2	..	..	..	2	..	110	175	58
62	6	18	5	6	1	..	..	..	..	4	..	..	..	1	..	1	..	1	1	114	185	59
425	2	7	..	29	..	..	..	2	..	4	..	..	..	15	..	8	..	4	..	320	782	60
234	92	41	11	25	..	4	1	13	4	7	..	1	..	15	4	11	3	39	10	277	474	61
112	..	37	1	2	..	..	..	..	..	2	..	..	..	3	..	..	..	..	..	104	239	62
212	12	7	12	5	..	..	..	6	..	7	..	1	..	4	..	5	..	8	..	182	427	63
298	..	18	2	..	..	..	..	..	..	..	..	..	..	7	..	1	..	4	..	254	524	64
440	23	12	1	..	..	..	..	..	..	6	..	..	..	8	..	1	..	4	..	448	813	65
57	5	1	..	4	..	..	..	..	..	..	..	..	..	1	..	..	..	..	..	56	122	66
217	2	10	1	3	..	..	..	..	..	2	..	..	..	..	..	..	..	5	1	206	461	67
175	5	22	1	19	1	..	..	..	..	2	..	..	..	2	..	..	..	2	..	126	326	68
330	..	15	..	1	..	..	..	32	..	10	..	..	..	11	..	14	..	15	1	374	787	69
238	17	59	2	23	..	..	..	18	1	1	1	..	..	8	..	8	..	16	1	402	702	70
235	27	25	2	17	..	..	..	6	..	..	..	..	..	6	..	..	..	5	..	211	442	71
171	4	31	20	4	..	..	..	4	1	3	..	2	..	2	..	6	..	4	..	198	386	72
185	..	25	..	1	..	..	..	12	..	..	..	1	..	17	..	4	..	14	2	252	481	73

Location Code No.	Name of village/town agglomeration/town/ward/urban enumerator's block	Area of village in acres & of town/ward in Km.²	Occupied Residential Houses	No. of Households	Total Population (including Institutional and Houseless Population)			Scheduled Castes		Scheduled Tribes		Literate and Educated Persons		Total workers (I-IX)	
					P	M	F	M	F	M	F	M	F	M	F
1	2	3	4	5	6	7	8	9	10	11	12	13	14	15	16
74	Badarpura (Bhuteli)	716-14	79	80	403	221	182	22	21	..	..	63	2	137	2
75	Rajpur (Pakhanva)	1,289-12	108	108	567	302	265	49	34	95	70	48	5	175	9
76	Sangla	555-20	87	88	447	222	225	44	56	43	45	58	..	141	13
77	Malana	4,459-11	439	441	2,141	1,078	1,063	152	164	91	65	361	55	600	112
78	Hebatpur	948-12	96	98	451	223	228	40	51	5	11	87	20	121	26
79	Jaspuria	414-20	126	126	622	297	325	32	34	22	27	100	15	155	35
80	Chitrasani	4,553-00	523	533	2,597	1,428	1,169	151	100	213	125	693	242	666	196
81	Malpuria	465-18	24	24	123	65	58	..	..	14	10	7	2	36	2
82	Ranpuria	451-31	..	..	..	Uninhabited		..	..	..	..	..	..	..	..
83	Ukarda	310-35	44	45	229	122	107	8	7	57	48	45	2	70	..
84	Hasanpur	1,817-20	153	154	835	425	410	12	14	44	43	70	4	244	3
85	Rampura Vadla	892-33	45	54	240	129	111	2	1	59	63	17	1	77	2
86	Merwada (Mahajan)	633-02	16	16	64	37	27	11	8	13	10	3	1	23	13
87	Khemarajia	2,176-38	40	40	245	123	122	..	..	122	122	4	..	80	63
88	Virampur	*40,355-31	1,392	1,412	8,033	4,216	3,817	45	28	2,925	2,704	161	31	2,352	375
89	Hathidra	8,639-22	192	202	1,195	592	603	12	13	238	243	109	4	352	49
90	Pedagara	1,027-21	73	73	354	177	177	31	28	..	..	57	15	94	13
91	Jadial	1,504-39	36	36	199	105	94	9	8	..	..	12	1	63	30
92	Malan	4,864-07	955	964	4,649	2,354	2,295	435	412	17	15	731	173	1,339	342
93	Vasda (Fatepur)	626-13	78	83	442	237	205	39	35	1	..	88	16	144	79
94	Vasda (Mujpur)	656-00	48	50	253	125	128	23	24	..	..	55	7	74	50
95	Manpur (Karjada)	528-17	67	67	326	172	154	28	28	20	14	46	6	99	4
96	Sangra	946-37	163	168	984	484	500	56	44	2	3	167	29	273	173
97	Asmapura (Karjoda)	300-04	59	60	317	160	157	15	13	..	..	42	1	97	29
98	Karjoda	1,898-36	237	240	1,231	608	623	130	135	71	64	229	43	318	39
99	Songadh	416-06	107	107	523	260	263	47	48	35	33	114	22	127	80
100	Khemana	799-01	139	141	804	423	381	37	39	62	51	142	13	253	11
101	Varwadia	230-17	25	25	131	61	70	3	7	12	15	25	4	33	21
102	Lunwa	1,261-00	167	167	803	416	387	113	111	2	2	121	7	251	7
103	Pakhanwa	556-05	43	43	230	126	104	..	..	51	38	10	..	80	..
104	Moria	1,298-32	157	157	792	412	380	51	53	..	..	118	29	249	4
105	Parpada	†	121	122	547	280	267	37	55	..	..	65	3	146	4
106	Angola	1,002-26	91	91	472	239	233	38	42	..	..	54	3	161	..
107	Kushakal	1,754-31	210	211	1,022	541	481	44	52	..	..	142	19	290	11
108	Chandisar	5,261-28	786	797	4,126	2,119	2,007	131	155	141	118	890	249	1,087	42
109	Mota	3,156-03	445	446	2,339	1,186	1,153	80	75	4	7	367	27	581	16
110	Samdhi Ranajivas	1,722-27	271	271	1,370	695	675	68	67	..	..	133	16	437	4
111	Sundha	2,184-23	253	253	1,312	671	641	58	49	..	..	225	26	348	12
112	Kumbhalmer	1,507-28	296	296	1,571	786	785	80	67	..	..	291	43	401	71
113	Khodla	2,561-02	400	405	2,084	1,045	1,039	70	96	..	..	330	64	600	8
114	Badarpura (Khodla)	814-24	78	78	482	245	237	46	45	..	..	84	10	159	1

* Includes area of (1) Kanpur (2) Kengora (3) Khapara (4) Gavra (5) Ganjipadni (6) Ghoda (7) Chikanvas (8) Dabh Chitra (9) Dhadhodi (10) Dhanpura (11) Bhayala & (12) Petsura.

† Included in the area of Badarpura (Parpada) Village.

PRIMARY CENSUS ABSTRACT

WORKERS

I		II		III		IV		V				VI		VII		VIII			IX	X		
								(a)		(b)										Non-workers		Location Code No.
M	F	M	F	M	F	M	F	M	F	M	F	M	F	M	F	M	F	M	F	M	F	
17	18	19	20	21	22	23	24	25	26	27	28	29	30	31	32	33	34	35	36	37	38	1
104	..	25	2	..	..	..	..	4	..	1	..	..	..	1	..	..	..	2	..	84	180	74
116	..	45	6	..	..	..	..	3	..	1	..	..	..	4	3	1	..	5	..	127	256	75
77	4	14	..	7	3	..	..	25	5	8	..	..	..	3	..	4	..	3	1	81	212	76
311	63	138	37	19	..	1	..	34	4	26	4	..	..	21	1	4	..	46	3	478	951	77
79	9	31	17	4	..	..	..	..	..	..	..	..	..	3	..	2	..	2	..	102	202	78
101	10	24	15	3	1	..	..	3	..	1	2	..	..	11	7	3	..	9	..	142	290	79
238	21	31	32	42	2	10	2	46	10	142	86	8	3	35	4	51	1	63	35	762	973	80
33	2	3	..	..	..	..	..	..	..	..	..	..	..	..	..	..	..	..	..	29	56	81
..	..	..	..	..	..	..	..	..	Uninhabited			..	..	..	..	..	..	..	..	..	..	82
63	..	2	..	2	..	..	..	..	..	..	..	..	..	3	..	..	..	..	..	52	107	83
219	1	5	..	7	..	..	..	..	..	1	..	..	..	4	1	3	..	5	1	181	407	84
47	2	10	3	7	..	..	..	1	..	..	..	..	..	8	..	..	..	4	..	52	106	85
..	..	18	15	5	..	..	..	..	..	..	..	..	..	..	..	..	..	..	..	14	12	86
76	61	3	2	1	..	..	..	..	..	..	..	..	..	..	..	..	..	..	..	43	59	87
2,019	339	166	29	71	4	..	..	19	..	10	..	3	..	41	2	3	..	20	1	1,864	3,442	88
305	46	6	..	30	2	..	..	2	..	..	..	..	..	5	1	1	..	3	..	240	554	89
50	1	31	11	1	..	..	..	..	..	..	..	..	..	..	1	1	..	11	..	83	164	90
59	29	3	1	..	..	..	..	..	..	..	..	..	..	..	..	..	..	1	..	42	64	91
731	231	175	52	118	..	..	..	65	8	17	3	20	22	109	12	36	1	68	13	1,015	1,953	92
114	64	17	14	1	..	..	..	3	..	1	..	..	..	2	1	..	..	6	..	93	126	93
45	33	8	12	1	1	..	..	2	..	2	..	..	..	1	..	7	4	8	..	51	78	94
59	1	26	3	1	..	..	..	2	..	1	..	..	..	6	..	3	..	1	..	73	150	95
207	154	52	19	2	..	..	..	3	..	2	..	..	..	3	..	..	..	4	..	211	327	96
62	14	27	14	1	..	..	..	1	1	1	..	2	..	3	..	..	..	..	..	63	128	97
142	16	91	16	2	..	..	..	21	4	6	..	1	..	8	..	29	2	18	1	290	584	98
84	54	6	..	2	..	..	..	..	..	1	..	2	..	1	..	7	..	24	26	133	183	99
147	1	47	7	5	..	1	..	3	2	9	1	1	..	10	..	2	..	8	..	190	370	100
25	18	..	..	1	..	..	..	..	..	..	..	..	..	..	..	4	2	3	1	28	49	101
200	1	45	6	..	..	..	..	1	..	..	..	1	..	2	..	..	..	2	..	165	380	102
40	..	40	..	..	..	..	..	..	..	..	..	..	..	..	..	..	..	..	..	46	104	103
164	2	28	..	2	..	..	..	10	..	7	..	..	..	15	..	5	..	18	2	163	376	104
91	3	19	1	2	..	..	..	5	..	4	..	2	..	7	..	2	..	16	..	132	263	105
129	..	27	..	..	..	..	..	..	..	..	..	..	..	2	..	..	..	3	..	78	233	106
124	1	127	10	2	..	..	..	3	..	6	..	1	..	7	..	4	..	6	..	261	470	107
621	6	30	2	52	9	..	..	75	11	45	..	10	1	94	..	90	..	70	13	1,032	1,965	108
466	11	49	5	5	..	..	..	5	..	..	..	2	..	7	..	22	..	25	..	605	1,137	109
350	1	56	2	7	..	..	..	8	..	..	..	..	..	8	1	2	..	6	..	258	671	110
260	..	48	10	12	..	..	..	6	..	4	..	1	..	9	1	..	..	8	1	323	629	111
273	63	52	5	3	..	..	..	6	2	31	..	1	..	11	1	2	..	22	..	385	714	112
429	..	79	1	..	..	..	..	28	6	3	..	..	..	29	..	1	..	31	1	445	1,031	113
102	..	40	1	1	..	..	..	3	..	3	..	..	..	2	..	..	..	8	..	86	236	114

TALUKA : PALANPUR **URBAN BLOCK/VILLAGEWISE**

Location Code No.	Name of village/town agglomeration/town/ward/urban enumerator's block	Area of village in acres & of town/ward in Km.²	Occupied Residential Houses	No. of Households	Total Population (including Institutional and Houseless Population)			Scheduled Castes		Scheduled Tribes		Literate and Educated Persons		Total workers (I-IX)	
					P	M	F	M	F	M	F	M	F	M	F
1	2	3	4	5	6	7	8	9	10	11	12	13	14	15	16
115	Badarpura (Parpada)	1,278-00	46	46	262	131	131	..	..	..	..	31	1	59	11
116	Chadotar	3,185-26	556	558	2,643	1,326	1,317	81	93	3	..	423	69	689	41
117	Sadarpur	2,412-10	284	297	1,532	775	757	96	92	128	108	259	57	439	87
118	Aligadh	271-03	76	77	426	207	219	4	1	58	56	70	18	108	9
119	Dhaniana	653-00	79	79	342	179	163	5	4	..	..	35	2	107	1
120	Nalasar	1,345-05	146	148	755	386	369	111	118	..	..	125	18	221	122
121	Ambalial	688-19	120	120	642	322	320	83	60	48	41	104	10	172	24
122	Bhatwadi	416-17	17	17	103	54	49	9	5	..	..	25	5	31	..
123	Kumpar	404-03	26	26	158	93	65	18	11	9	6	25	3	51	3
124	Godh	3,524-09	47	47	273	148	125	..	..	3	2	31	6	63	12
125	Dhandha	4,768-29	396	396	2,106	1,071	1,035	287	266	30	26	402	65	532	17
126	Vasan	1,678-08	266	267	1,456	739	717	72	67	1	..	265	41	381	5
127	Bhagal (Pipli)	984-36	130	132	720	342	378	74	50	8	9	120	19	164	2
128	Sambarada	258-28	46	47	271	140	131	83	76	..	..	62	41	59	8
129	Ambetha	836-21	89	89	435	228	207	43	40	3	3	82	10	132	..
130	Virpur	387-29	45	45	259	134	125	20	16	..	..	42	4	81	3
131	Akesan	1,702-25	146	149	697	364	333	41	50	..	..	92	10	209	4
132	Vedancha	2,673-21	543	549	2,823	1,417	1,406	152	176	..	..	569	135	742	40
133	Kumbhasan	3,485-17	673	709	3,603	1,787	1,816	143	166	119	96	801	237	837	62
134	Samdhi Motavas	4,890-39	455	455	2,619	1,343	1,276	55	41	..	..	118	3	862	..
135	Samdhi Nadhanivas	1,299-11	181	185	1,101	544	557	42	46	..	..	65	3	309	10
136	Vasani	673-11	86	86	463	236	227	14	14	1	..	36	2	143	1
137	Gadh	5,443-22	1,274	1,279	6,374	3,210	3,164	286	305	95	76	1,108	369	1,598	90
138	Salempura	833-30	165	165	841	416	425	38	40	..	..	154	29	203	4
139	Hoda	940-01	153	153	786	377	409	24	31	..	..	125	34	198	9
140	Bhavisana	722-15	211	211	1,133	573	560	39	35	..	..	178	17	276	77
141	Gathaman	2,850-17	448	455	2,211	1,054	1,157	94	91	..	..	432	107	495	19
142	Esbipura	391-20	22	23	114	69	45	..	..	..	..	5	..	32	2
143	Lalawada	1,415-39	187	188	955	493	462	93	95	5	7	173	20	272	48
144	Ratanpur	1,275-12	153	156	841	444	397	95	60	25	8	254	53	192	32
145	Merwada (Ratanpur)	928-06	116	116	644	324	320	62	51	1	2	114	3	184	4
146	Pimpli	1,670-30	234	236	1,150	582	568	114	113	..	..	187	44	276	29
147	Gola	2,610-30	363	372	1,853	932	921	181	169	39	35	377	107	471	96
148	Gopalpura	140-30	20	20	127	67	60	22	17	..	..	10	..	35	15
149	Manaka	1,027-37	117	119	710	376	334	108	91	..	..	103	30	179	5
150	Ruppura	561-16	93	93	478	257	221	93	77	..	..	94	31	130	27
151	Dhelana	1,159-23	155	156	864	436	428	110	110	10	16	143	26	237	14
152	Asmapura (Gola)	226-30	49	50	293	136	157	6	6	..	..	58	..	69	50
153	Semodra	848-34	155	155	833	401	432	87	91	5	2	147	16	198	7
154	Vagda	1,911-00	356	356	1,883	944	939	108	102	20	23	472	128	444	142
155	Jagana	4,993-11	703	729	3,680	1,870	1,810	279	252	8	4	858	237	947	562
156	Bhagal (Jagana)	972-35	333	334	1,828	854	974	138	145	..	..	426	319	365	145
157	Sagrosana	1,259-19	270	273	1,364	693	671	43	42	..	..	298	42	385	103
158	Gadalwada	1,204-15	231	231	1,123	573	550	93	98	..	..	228	45	275	12
159	Saripada	543-25	102	104	511	253	258	27	31	7	3	98	24	121	7
160	Khasa	1,287-31	239	239	1,232	628	604	70	83	..	..	234	49	307	34
161	Madana Gadh	5,265-12	785	787	4,056	2,102	1,954	122	114	95	97	760	133	1,046	58

PRIMARY CENSUS ABSTRACT

WORKERS

I		II		III		IV		V				VI		VII		VIII		IX		X		
								(a)		(b)										Non-workers		Location Code No.
M	F	M	F	M	F	M	F	M	F	M	F	M	F	M	F	M	F	M	F	M	F	
17	18	19	20	21	22	23	24	25	26	27	28	29	30	31	32	33	34	35	36	37	38	1
41	9	3	1	1	..	..	..	..	..	..	..	..	..	12	1	1	..	1	..	72	120	115
403	11	68	23	10	..	..	..	35	1	27	..	11	..	41	4	51	..	43	2	637	1,276	116
205	26	81	24	8	4	..	..	10	..	34	5	22	25	38	2	32	..	9	1	336	670	117
61	9	46	..	..	..	..	..	..	..	..	..	..	..	..	..	..	..	1	..	99	210	118
61	1	31	2	..	2	..	1	..	..	1	..	..	..	7	..	..	..	4	..	72	162	119
106	3	75	109	5	6	..	..	21	2	1	..	..	2	8	..	..	..	5	..	165	247	120
81	..	72	21	2	..	..	..	2	..	2	..	..	..	5	1	1	..	7	2	150	296	121
17	..	11	..	..	..	..	..	..	..	1	..	..	..	..	..	..	..	2	..	23	49	122
33	..	13	3	3	..	..	..	..	..	..	..	..	..	1	..	..	..	1	..	42	62	123
48	..	1	6	12	4	..	..	1	1	..	..	..	..	..	..	..	..	1	1	85	113	124
270	..	110	5	3	6	..	..	96	4	5	..	1	..	14	1	2	..	31	1	539	1,018	125
241	..	72	1	..	..	..	..	20	..	..	..	1	..	25	3	4	..	18	1	358	712	126
119	1	29	..	1	..	..	..	2	..	4	..	..	..	4	..	1	..	4	1	178	376	127
11	..	10	3	..	..	..	..	22	4	1	..	..	..	1	..	1	..	13	1	81	123	128
85	..	27	..	4	..	..	..	..	..	2	..	1	..	3	..	1	..	9	..	96	207	129
58	3	11	..	..	..	..	..	..	..	5	..	..	..	4	..	1	..	2	..	53	122	130
121	..	44	..	..	..	..	..	11	3	1	..	..	..	1	1	6	..	25	..	155	329	131
427	23	74	2	7	..	..	..	76	2	15	2	22	..	29	1	7	..	85	10	675	1,366	132
435	9	72	3	42	..	1	..	53	6	26	..	80	42	39	..	11	..	78	2	950	1,754	133
734	..	105	..	2	..	..	..	..	..	4	..	..	..	7	..	..	..	10	..	481	1,276	134
298	8	4	2	..	..	..	..	1	..	2	..	1	..	2	..	..	..	1	..	235	547	135
141	..	..	1	2	..	..	..	..	..	..	..	..	..	..	..	..	..	..	..	93	226	136
985	31	81	12	86	11	1	..	111	14	38	..	30	3	94	3	60	2	112	14	1,612	3,074	137
141	..	9	..	5	..	..	..	30	..	2	..	1	..	6	..	..	..	9	4	213	421	138
138	2	14	4	13	2	3	..	3	..	1	..	3	..	2	..	12	..	9	1	179	400	139
184	64	32	12	6	..	..	..	18	..	7	..	3	..	4	..	9	..	13	1	297	483	140
259	2	123	16	2	..	..	..	19	..	26	..	2	..	13	..	24	..	27	1	559	1,138	141
..	..	31	2	..	..	..	..	..	..	..	..	..	..	..	..	..	..	1	..	37	43	142
140	29	54	12	6	..	..	..	10	..	19	2	14	4	15	..	7	..	7	1	221	414	143
111	3	24	12	1	..	..	..	14	4	..	..	4	3	8	..	4	3	26	7	252	365	144
98	..	34	..	..	..	..	..	15	3	9	..	2	..	10	..	4	..	12	1	140	316	145
176	6	44	15	2	1	..	..	5	..	7	..	..	..	13	1	5	4	24	2	306	539	146
240	50	77	25	8	..	8	..	42	10	7	..	8	1	26	3	13	..	42	7	461	825	147
18	7	8	3	..	..	..	..	..	..	..	..	..	..	9	4	..	1	..	..	32	45	148
107	..	34	4	3	..	..	..	25	..	..	..	..	..	3	1	..	..	7	..	197	329	149
71	10	22	7	1	1	..	..	16	5	1	..	..	..	3	3	4	..	12	1	127	194	150
150	5	42	6	4	..	..	..	23	1	1	..	1	..	3	2	7	..	6	..	199	414	151
63	49	2	1	1	..	..	..	..	..	2	..	..	..	1	..	..	..	..	..	67	107	152
109	2	33	3	4	..	..	..	21	1	1	..	..	..	16	..	1	..	13	1	203	425	153
199	96	86	21	14	..	1	..	38	24	13	..	23	..	19	..	16	..	35	1	500	797	154
394	306	116	75	25	46	..	..	140	92	65	4	25	19	58	8	33	1	91	11	923	1,248	155
150	91	42	5	9	2	..	..	23	11	2	..	28	21	55	4	11	..	45	11	489	829	156
262	90	36	9	1	..	..	..	17	..	9	..	..	..	10	..	3	..	47	4	308	568	157
163	9	17	..	19	..	..	..	29	2	14	..	4	..	5	..	9	..	15	1	298	538	158
68	..	43	7	1	..	..	..	3	..	..	..	..	..	2	..	..	..	4	..	132	251	159
155	3	53	17	17	1	..	..	23	8	12	..	..	..	31	4	2	..	14	1	321	570	160
730	34	94	13	19	..	..	..	93	2	2	..	3	..	29	6	21	..	55	3	1,056	1,896	161

Location Code No.	Name of village/town agglomeration/town/ ward/urban enumerator's block	Area of village in acres & of town/ ward in Km.²	Occupied Residential Houses	No. of Households	Total Population (including Institutional and Houseless Population)			Scheduled Castes		Scheduled Tribes		Literate and Educated Persons		Total workers (I-IX)	
					P	M	F	M	F	M	F	M	F	M	F
1	2	3	4	5	6	7	8	9	10	11	12	13	14	15	16
162	Talepura (Madana)	370-27	38	38	268	147	121	..	..	..	..	68	22	72	5
163	Dalwada	968-13	266	268	1,403	733	670	60	70	..	..	200	47	378	114
164	Salla	1,183-28	348	348	1,608	837	771	66	82	..	..	283	39	405	2
165	Sasam	3,821-30	566	566	2,640	1,325	1,315	104	114	..	..	394	80	722	8
166	Patosan	2,485-31	445	445	2,081	1,025	1,056	136	164	..	..	351	73	537	2
167	Takarwada	2,568-10	481	482	2,390	1,170	1,220	59	78	1	..	570	212	564	26
168	Tokaria	827-06	226	226	1,123	564	559	49	41	86	76	294	15	239	48
169	Badarpura (Kalusana)	491-16	211	211	1,074	490	584	95	78	9	11	205	93	216	123
170	Vasna (Jagana)	1,350-18	203	203	1,146	577	569	61	59	3	2	247	48	285	125
171	Sedrasana	753-01	136	147	832	433	399	91	80	..	..	232	52	210	12
172	Jasleni	1,657-31	268	268	1,407	716	691	145	120	..	..	421	129	347	10
173	Kamalpur	562-30	174	180	925	475	450	42	49	59	56	240	80	230	47
174	Badargadh	1,684-09	395	395	2,110	948	1,162	95	90	101	101	393	47	369	109
175	Fatepur	609-01	111	112	572	275	297	20	27	..	..	124	11	124	15
176	Kharodia	669-39	81	82	398	195	203	17	14	..	..	60	3	98	6
177	Palanpur (Rural)	4,844-25	1,013	1,059	5,638	2,919	2,719	144	138	49	45	1,377	299	1,481	79
	URBAN AREAS														
8/1	**Palanpur**	**Km.² 14.92**	**8,835**	**8,807**	**42,114**	**21,786**	**20,328**	**1,936**	**1,818**	**334**	**295**	**13,522**	**6,468**	**10,120**	**786**
Total of Ward No. 1		*N.A.*	*2,384*	*2,412*	*11,117*	*5,728*	*5,389*	*322*	*286*	*25*	*11*	*3,543*	*1,930*	*2,823*	*221*
Block No. 1			158	158	740	370	370	..	..	2	2	196	67	208	19
Block No. 2			180	184	780	412	368	6	2	9	2	206	110	199	14
Block No. 3			171	177	785	422	363	3	2	..	..	229	102	199	4
Block No. 4			123	124	562	303	259	21	20	10	7	135	47	155	5
Block No. 5			156	160	730	386	344	15	14	..	..	243	87	202	3
Block No. 6			126	119	585	323	262	..	..	..	..	186	71	171	5
Block No. 7			88	88	399	195	204	..	..	..	..	76	7	92	11
Block No. 8			185	185	833	433	400	144	124	1	..	250	140	214	29
Block No. 9			185	198	1,056	558	498	6	9	3	..	366	237	274	18
Block No. 10			133	133	650	340	310	85	72	..	..	176	96	136	34
Block No. 11			71	67	340	158	182	..	..	..	..	129	90	85	4
Block No. 12			130	130	637	321	316	..	..	..	..	222	122	149	18
Block No. 13			137	137	588	298	290	..	..	..	..	219	150	152	10
Block No. 14			182	190	826	427	399	42	43	..	..	322	185	216	18
Block No. 15			142	142	634	294	340	..	..	..	..	223	193	135	7
Block No. 16			173	173	749	387	362	..	..	..	..	295	187	186	15
Block No. 17			44	47	223	101	122	..	..	..	..	70	39	50	7
Total of Ward No. A 1		*N.A.*	*358*	*367*	*1,717*	*949*	*768*	*86*	*64*	*31*	*25*	*575*	*277*	*413*	*7*
Block No. 18			138	138	669	374	295	29	17	30	21	224	93	162	6
Block No. 19			96	102	471	264	207	3	1	..	..	182	104	115	1
Block No. 20			124	127	577	311	266	54	46	1	4	169	80	136	..
Total of Ward No II		*N.A.*	*1,959*	*1,929*	*9,918*	*5,095*	*4,823*	*427*	*423*	*73*	*71*	*3,244*	*1,603*	*2,373*	*134*
Block No. 21			92	92	653	327	326	14	20	..	..	226	143	144	10

PRIMARY CENSUS ABSTRACT

WORKERS																						
I		II		III		IV		V				VI		VII		VIII		IX		X		
								(a)		(b)										Non-workers		Location Code No.
M	F	M	F	M	F	M	F	M	F	M	F	M	F	M	F	M	F	M	F	M	F	
17	18	19	20	21	22	23	24	25	26	27	28	29	30	31	32	33	34	35	36	37	38	1
64	5	..	..	1	..	..	..	3	..	..	..	..	..	1	..	..	..	3	..	75	116	162
268	84	46	27	16	..	..	..	17	3	8	..	..	..	7	..	1	..	15	..	355	556	163
294	1	19	..	8	..	..	..	37	..	4	..	8	..	12	..	2	..	21	1	432	769	164
504	1	76	1	21	..	..	..	43	..	15	..	..	..	25	6	17	..	21	..	693	1,307	165
376	..	56	1	12	..	..	..	37	..	4	..	..	..	30	1	2	..	20	..	488	1,054	166
315	16	54	5	25	..	..	..	40	1	25	..	3	..	40	1	10	1	52	2	606	1,194	167
135	38	68	8	5	..	..	..	..	..	3	..	5	..	5	..	10	1	8	1	325	511	168
107	89	18	18	..	..	..	..	31	15	3	..	3	1	28	..	13	..	13	..	274	461	169
161	83	35	33	9	4	..	..	12	2	8	..	..	..	13	1	14	1	33	1	292	444	170
94	..	31	1	2	..	..	..	23	10	5	..	..	..	14	1	33	..	8	..	223	387	171
172	5	25	..	12	..	..	..	61	2	4	..	1	..	18	..	6	..	48	3	369	681	172
94	5	81	36	2	3	..	..	10	2	2	1	1	..	21	..	11	..	8	..	245	403	173
193	79	103	28	5	..	..	..	23	1	3	..	..	..	15	1	11	..	16	..	579	1,053	174
73	14	31	..	..	..	..	..	6	1	1	..	1	..	10	..	..	..	2	..	151	282	175
64	3	26	1	..	..	..	..	..	..	..	..	..	..	6	1	..	..	2	1	97	197	176
702	20	46	23	20	..	2	..	12	..	178	3	10	..	254	1	54	1	203	31	1,438	2,640	177
399	36	40	23	62	1	19	1	338	18	2,256	28	541	34	2,241	130	1,065	10	3,159	505	11,666	19,542	8/I
160	*15*	*4*	*4*	*5*	*1*	*13*	..	*70*	*3*	*603*	*4*	*99*	*6*	*683*	*27*	*337*	*4*	*849*	*157*	*2,905*	*5,168*	
56	5	2	3	..	..	13	..	1	..	21	..	5	..	23	5	63	..	24	6	162	351	1
4	1	..	..	1	..	..	..	8	..	19	..	4	..	23	..	67	..	73	13	213	354	2
5	..	..	..	1	..	..	..	2	..	30	..	4	..	44	2	43	..	70	2	223	359	3
8	..	..	..	2	..	..	..	2	..	24	..	18	4	28	..	24	..	49	1	148	254	4
9	..	..	..	..	..	..	..	1	..	59	..	5	..	49	..	9	..	70	3	184	341	5
4	..	1	..	..	..	..	..	..	..	38	..	4	..	62	..	12	..	50	5	152	257	6
55	8	..	..	..	1	..	..	2	..	12	..	1	..	4	1	3	..	15	1	103	193	7
12	..	..	..	..	..	..	..	..	..	36	..	20	2	37	..	19	..	90	27	219	371	8
..	..	..	..	..	..	..	..	9	..	56	..	4	..	110	3	22	..	73	15	284	480	9
..	..	..	..	..	..	..	..	3	1	34	..	3	..	31	2	8	..	57	31	204	276	10
1	..	..	..	..	..	..	..	..	1	26	..	2	..	41	..	1	..	14	3	73	178	11
..	..	..	..	1	..	..	..	8	1	31	2	2	..	49	5	22	3	36	7	172	298	12
1	..	..	..	..	..	..	..	1	..	59	1	5	..	30	1	10	..	46	8	146	280	13
..	1	1	1	..	..	..	..	4	..	72	..	13	..	36	..	22	..	68	16	211	381	14
..	..	..	..	..	..	..	..	24	..	11	..	2	..	53	..	5	1	40	6	159	333	15
5	..	..	..	..	..	..	..	..	..	61	..	6	..	47	2	4	..	63	13	201	347	16
..	..	..	..	..	..	..	..	5	..	14	1	1	..	16	6	3	..	11	..	51	115	17
..	..	*2*	..	..	..	..	..	..	..	*7*	..	*1*	..	*13*	..	*357*	*2*	*33*	*5*	*536*	*761*	
..	..	2	..	..	..	..	..	..	..	4	..	..	..	..	..	153	2	3	4	212	289	18
..	..	..	..	..	..	..	..	..	..	..	..	1	..	9	..	97	..	8	1	149	206	19
..	..	..	..	..	..	..	..	..	..	3	..	..	..	4	..	107	..	22	..	175	266	20
71	*7*	*16*	..	*11*	..	*1*	..	*62*	*1*	*654*	*8*	*126*	*6*	*593*	*35*	*177*	..	*662*	*77*	*2,722*	*4,689*	
..	..	..	..	..	..	..	..	..	..	31	..	5	..	60	..	9	..	39	10	183	316	21

Location Code No.	Name of village/town agglomeration/town/ ward/urban enumerator's block	Area of village in acres & of town/ ward in Km.²	Occupied Residential Houses	No. of Households	Total Population (including Institutional and Houseless Population)			Scheduled Castes		Scheduled Tribes		Literate and Educated Persons		Total workers (I-IX)	
					P	M	F	M	F	M	F	M	F	M	F
1	2	3	4	5	6	7	8	9	10	11	12	13	14	15	16
	Block No. 22		107	112	592	323	269	3	2	11	10	209	130	161	1
	Block No. 23		181	168	694	357	337	12	15	1	1	270	190	157	18
	Block No. 24		166	154	820	428	392	..	..	5	4	314	185	188	12
	Block No. 25		182	194	858	453	405	85	83	9	9	288	153	240	10
	Block No. 26		97	100	589	316	273	3	2	..	..	214	96	143	2
	Block No. 27		169	173	866	434	432	..	..	..	..	287	98	206	36
	Block No. 28		103	101	572	296	276	..	..	..	..	206	125	127	2
	Block No. 29		96	89	484	243	241	..	..	..	..	138	48	104	2
	Block No. 30		107	107	571	290	281	..	..	..	..	157	39	145	2
	Block No. 31		152	151	819	401	418	..	..	..	..	256	119	184	3
	Block No. 32		85	75	415	200	215	3	1	..	..	153	87	97	5
	Block No. 33		109	109	495	237	258	209	213	..	..	115	46	108	7
	Block No. 34		170	161	815	435	380	12	12	3	2	274	119	195	10
	Block No. 35		143	143	675	355	320	86	75	44	45	127	25	174	14
Total of Ward No. III		*N.A.*	*1,152*	*1,138*	*5,522*	*2,738*	*2,784*	*232*	*239*	*2*	*2*	*1,589*	*643*	*1,264*	*171*
	Block No. 36		184	177	853	414	439	102	112	..	..	171	56	203	32
	Block No. 37		151	157	690	332	358	10	9	..	..	225	113	148	20
	Block No. 38		138	138	711	367	344	..	..	..	..	270	150	156	5
	Block No. 39		183	178	862	445	417	1	..	..	..	242	69	219	6
	Block No. 40		168	161	784	376	408	13	9	2	2	232	102	172	44
	Block No. 41		170	170	840	418	422	10	11	..	..	288	136	191	19
	Block No. 42		158	157	782	386	396	96	98	..	..	161	17	175	45
Total of Ward No. IV		*N.A.*	*1,903*	*1,895*	*8,980*	*4,826*	*4,154*	*720*	*653*	*195*	*170*	*2,799*	*858*	*2,183*	*169*
	Block No, 43		88	87	359	186	173	..	..	..	..	129	48	84	3
	Block No. 44		101	100	535	286	249	5	6	125	119	183	67	113	6
	Block No. 45		103	103	490	259	231	6	12	9	1	154	72	104	8
	Block No. 46		106	106	536	283	253	73	69	7	4	187	48	100	6
	Block No. 47		172	183	797	393	404	71	66	11	7	252	154	169	6
	Block No. 48		191	186	830	450	380	9	8	..	..	305	133	202	8
	Block No. 49		185	178	868	449	419	63	57	..	..	252	86	213	25
	Block No. 50		105	106	553	292	261	108	97	..	..	131	14	146	10
	Block No. 51		115	115	660	326	334	138	143	..	..	142	22	139	18
	Block No. 52		170	169	970	531	439	164	127	41	38	249	58	192	41
	Block No. 53		131	122	659	338	321	81	68	..	..	172	35	139	14
	Block No. 54		105	108	652	341	311	..	..	2	1	148	24	178	18
	Block No. 55		151	152	552	390	162	1	..	..	..	273	40	227	5
	Block No. 56		180	180	519	302	217	1	..	..	..	222	57	177	1
Total of Ward No. V		*N.A.*	*1,079*	*1,066*	*4,860*	*2,450*	*2,410*	*149*	*153*	*8*	*16*	*1,772*	*1,157*	*1,064*	*84*
	Block No. 57		153	155	726	368	358	3	4	..	..	296	215	171	14
	Block No. 58		176	176	763	391	372	2	2	..	..	320	236	174	12
	Block No. 59		108	104	408	198	210	..	..	3	1	141	88	93	12
	Block No. 60		123	121	520	255	265	..	..	..	..	197	143	101	11
	Block No. 61		110	110	579	301	278	54	56	5	15	186	101	128	12
	Block No. 62		112	112	489	242	247	90	91	..	..	104	27	120	16
	Block No. 63		95	95	428	218	210	..	..	..	..	171	129	104	3
	Block No. 64		143	139	691	335	356	..	..	..	..	240	154	123	1
	Block No. 65		59	54	256	142	114	..	..	..	..	117	64	50	3

PRIMARY CENSUS ABSTRACT

WORKERS

I		II		III		IV		V				VI		VII		VIII		IX		X		
								(a)		(b)										Non-workers		Location Code No.
M	F	M	F	M	F	M	F	M	F	M	F	M	F	M	F	M	F	M	F	M	F	
17	18	19	20	21	22	23	24	25	26	27	28	29	30	31	32	33	34	35	36	37	38	1
10	..	..	..	2	..	..	..	4	..	32	..	2	..	32	1	18	..	61	..	162	268	22
3	..	..	..	..	..	..	..	4	..	25	..	3	..	30	2	10	..	82	16	200	319	23
3	..	..	..	1	..	..	..	9	..	36	..	6	..	53	3	13	..	67	9	240	380	24
8	..	6	..	2	..	..	..	..	..	66	1	11	..	62	..	24	..	61	9	213	395	25
1	..	..	..	1	..	..	..	2	..	57	..	7	..	45	2	3	..	27	..	173	271	26
..	..	..	..	..	..	..	..	7	..	61	1	8	..	55	24	15	..	60	11	228	396	27
1	..	..	..	..	..	..	..	20	..	13	..	10	..	49	..	11	..	23	2	169	274	28
..	..	..	..	..	..	..	..	..	..	54	..	2	..	20	..	10	..	18	2	139	239	29
..	..	..	..	..	..	..	..	..	..	75	2	2	..	26	..	10	..	32	..	145	279	30
..	..	..	..	3	..	1	..	..	..	75	2	1	..	59	..	3	..	42	1	217	415	31
..	1	..	..	..	..	..	..	3	..	26	1	1	..	47	2	2	..	18	1	103	210	32
..	..	1	..	..	..	..	..	3	..	24	..	50	6	7	..	3	..	20	1	129	251	33
9	1	..	..	1	..	..	..	7	1	68	1	7	..	33	1	10	..	60	6	240	370	34
36	5	9	..	1	..	..	..	3	..	11	..	11	..	15	..	36	..	52	9	181	306	35
22	..	*2*	..	*19*	..	*1*	*1*	*131*	*14*	*334*	*6*	*113*	*7*	*289*	*27*	*58*	*3*	*295*	*113*	*1,474*	*2,613*	
13	..	1	..	17	..	..	..	36	5	15	..	12	..	35	..	12	3	62	24	211	407	36
2	..	..	..	1	..	..	..	13	1	33	1	13	1	42	13	12	..	32	4	184	338	37
..	..	..	..	..	..	..	..	3	..	60	1	3	..	57	1	2	..	31	3	211	339	38
..	..	..	..	..	..	..	..	5	..	92	..	49	..	30	..	9	..	34	6	226	411	39
7	..	1	..	..	..	1	1	9	3	48	3	8	2	70	9	4	..	24	26	204	364	40
..	..	..	..	..	..	..	..	15	..	70	1	6	..	40	4	10	..	50	14	227	403	41
..	..	..	..	1	..	..	..	50	5	16	..	22	4	15	..	9	..	62	36	211	351	42
139	*14*	*15*	*19*	*20*	..	*1*	..	*46*	..	*387*	*9*	*166*	*11*	*359*	*33*	*84*	*1*	*966*	*82*	*2,643*	*3,985*	
..	..	..	..	..	..	..	..	15	..	16	..	1	..	12	1	9	..	31	2	102	170	43
..	..	..	..	..	..	..	..	..	..	39	..	6	..	11	3	3	..	54	3	173	243	44
2	..	..	..	..	..	..	..	8	..	22	1	2	..	16	..	8	..	46	7	155	223	45
..	..	..	..	..	..	..	..	..	..	15	..	17	..	8	1	8	..	52	5	183	247	46
..	..	..	..	..	..	..	..	..	..	42	..	10	..	31	..	10	..	76	6	224	398	47
..	..	1	..	..	..	..	..	8	..	68	1	11	..	38	3	10	..	66	4	248	372	48
..	..	..	..	1	..	1	..	1	..	53	4	24	5	57	5	10	..	66	11	236	394	49
1	..	..	..	..	..	..	..	1	..	41	2	48	3	32	..	6	..	17	5	146	251	50
..	..	..	..	2	..	..	..	..	..	37	1	26	3	57	11	1	..	16	3	187	316	51
9	..	5	1	5	..	..	..	3	..	10	..	3	..	54	9	17	1	86	30	339	398	52
18	..	1	14	12	..	..	..	4	..	17	..	18	..	24	..	1	..	44	..	199	307	53
109	14	8	4	..	..	..	..	5	..	25	..	..	..	19	..	..	..	12	..	163	293	54
..	..	..	..	..	..	..	..	1	..	..	..	..	..	..	..	1	..	225	5	163	157	55
..	..	..	..	..	..	..	..	..	..	2	..	..	..	..	..	..	..	175	1	125	216	56
7	..	*1*	..	*7*	..	*3*	..	*29*	..	*271*	*1*	*36*	*4*	*304*	*8*	*52*	..	*354*	*71*	*1,386*	*2,326*	
..	..	..	..	1	..	..	..	4	..	36	..	8	..	65	..	5	..	52	14	197	344	57
1	..	..	..	1	..	..	..	2	..	43	..	3	1	69	1	3	..	52	10	217	360	58
..	..	..	..	1	..	..	..	2	..	38	..	1	..	17	6	2	..	32	6	105	198	59
..	..	..	..	..	..	3	..	12	..	13	..	2	..	17	..	5	..	49	11	154	254	60
2	..	..	..	2	..	..	..	7	..	27	..	1	..	26	..	9	..	54	12	173	266	61
4	..	1	..	..	..	..	..	..	..	40	1	15	3	17	1	5	..	38	11	122	231	62
..	..	..	..	..	..	..	..	2	..	17	..	3	..	29	..	18	..	35	3	114	207	63
..	..	..	..	2	..	..	..	..	..	46	..	1	..	48	..	4	..	22	1	212	355	64
..	..	..	..	..	..	..	..	..	..	11	..	2	..	16	..	1	..	20	3	92	111	65

TALUKA : PALANPUR

URBAN BLOCK/VILLAGEWISE

Location Code No.	Name of village/town agglomeration/town/ward/urban enumerator's block	Area of village in acres & of town/ward in Km.²	Occupied Residential Houses	No. of Households	Total Population (including Institutional and Houseless Population)			Scheduled Castes		Scheduled Tribes		Literate and Educated Persons		Total workers (I-IX)	
					P	M	F	M	F	M	F	M	F	M	F
1	2	3	4	5	6	7	8	9	10	11	12	13	14	15	16
8/II Kanodar		**Km.² 7.88**	**982**	**1,008**	**5,275**	**2,657**	**2,618**	**380**	**358**	**6**	**8**	**1,563**	**816**	**1,178**	**551**
Total of Ward No. I		*N.A.*	*185*	*185*	*786*	*393*	*393*	*355*	*338*	..	..	*108*	*26*	*202*	*160*
Block No. 1			185	185	786	393	393	355	338	..	..	108	26	202	160
Total of Ward No. II		*N.A.*	*234*	*240*	*1,340*	*685*	*655*	*9*	*9*	..	..	*377*	*192*	*290*	*142*
Block No. 2			88	88	468	258	210	..	..	..	..	103	24	127	27
Block No. 3			146	152	872	427	445	9	9	..	..	274	168	163	115
Total of Ward No. III		*N.A.*	*192*	*202*	*1,151*	*595*	*556*	..	..	*6*	*8*	*447*	*224*	*241*	*70*
Block No. 4			70	72	412	218	194	..	..	4	3	150	68	88	28
Block No. 5			122	130	739	377	362	..	..	2	5	297	156	153	42
Total of Ward No. IV		*N.A.*	*277*	*284*	*1,452*	*718*	*734*	*16*	*11*	..	..	*475*	*297*	*310*	*150*
Block No. 6			63	64	344	168	176	1	3	..	..	122	83	70	20
Block No. 7			106	108	546	272	274	6	3	..	..	172	99	128	66
Block No. 8			108	112	562	278	284	9	5	..	..	181	115	112	64
Total of Ward No. V		*N.A.*	*94*	*97*	*546*	*266*	*280*	..	..	..	..	*156*	*77*	*135*	*29*
Block No. 9			94	97	546	266	280	..	..		..	156	77	135	29

PRIMARY CENSUS ABSTRACT

WORKERS																					
I		II		III		IV		V				VI		VII		VIII		IX		X		
								(a)		(b)										Non-workers		Location Code No.
M	F	M	F	M	F	M	F	M	F	M	F	M	F	M	F	M	F	M	F	M	F	
17	18	19	20	21	22	23	24	25	26	27	28	29	30	31	32	33	34	35	36	37	38	1
233	**75**	**68**	**17**	**8**	..	..	..	**340**	**378**	**196**	**30**	**35**	**8**	**143**	**6**	**46**	**17**	**109**	**20**	**1,479**	**2,067**	**8/II**
56	*39*	*22*	*9*	*2*	..	..	..	*64*	*85*	*17*	*4*	*14*	*6*	*2*	..	*14*	*14*	*11*	*3*	*191*	*233*	
56	39	22	9	2	..	..	..	64	85	17	4	14	6	2	..	14	14	11	3	191	233	1
60	*4*	*35*	*7*	..	..	..	..	*59*	*126*	*61*	*2*	*11*	..	*46*	*1*	*6*	..	*12*	*2*	*395*	*513*	
39	4	34	5	..	..	..	..	7	17	23	..	5	..	14	1	..	..	5	..	131	183	2
21	..	1	2	..	..	..	..	52	109	38	2	6	..	32	..	6	..	7	2	264	330	3
27	*2*	*4*	..	*4*	..	..	..	*105*	*60*	*44*	*6*	*3*	..	*25*	*1*	*9*	*1*	*20*	..	*354*	*486*	
25	2	4	..	3	..	..	..	25	20	15	5	2	..	6	..	1	1	7	..	130	166	4
2	..	..	..	1	..	..	..	80	40	29	1	1	..	19	1	8	..	13	..	224	320	5
44	*18*	*7*	*1*	*2*	..	..	..	*104*	*100*	*38*	*12*	*4*	*2*	*43*	*2*	*14*	*2*	*54*	*13*	*408*	*584*	
10	3	1	..	..	..	..	..	12	5	17	11	..	1	11	..	5	..	14	..	98	156	6
16	9	6	..	2	..	..	..	44	46	12	..	2	1	11	1	1	..	34	9	144	208	7
18	6	..	1	..	..	..	..	48	49	9	1	2	..	21	1	8	2	6	4	166	220	8
46	*12*	..	..	..	..	..	..	*8*	*7*	*36*	*6*	*3*	..	*27*	*2*	*3*	..	*12*	*2*	*131*	*251*	
46	12	..	..	..	..	..	..	8	7	36	6	3	..	27	2	3	..	12	2	131	251	9

TALUKA VADGAM

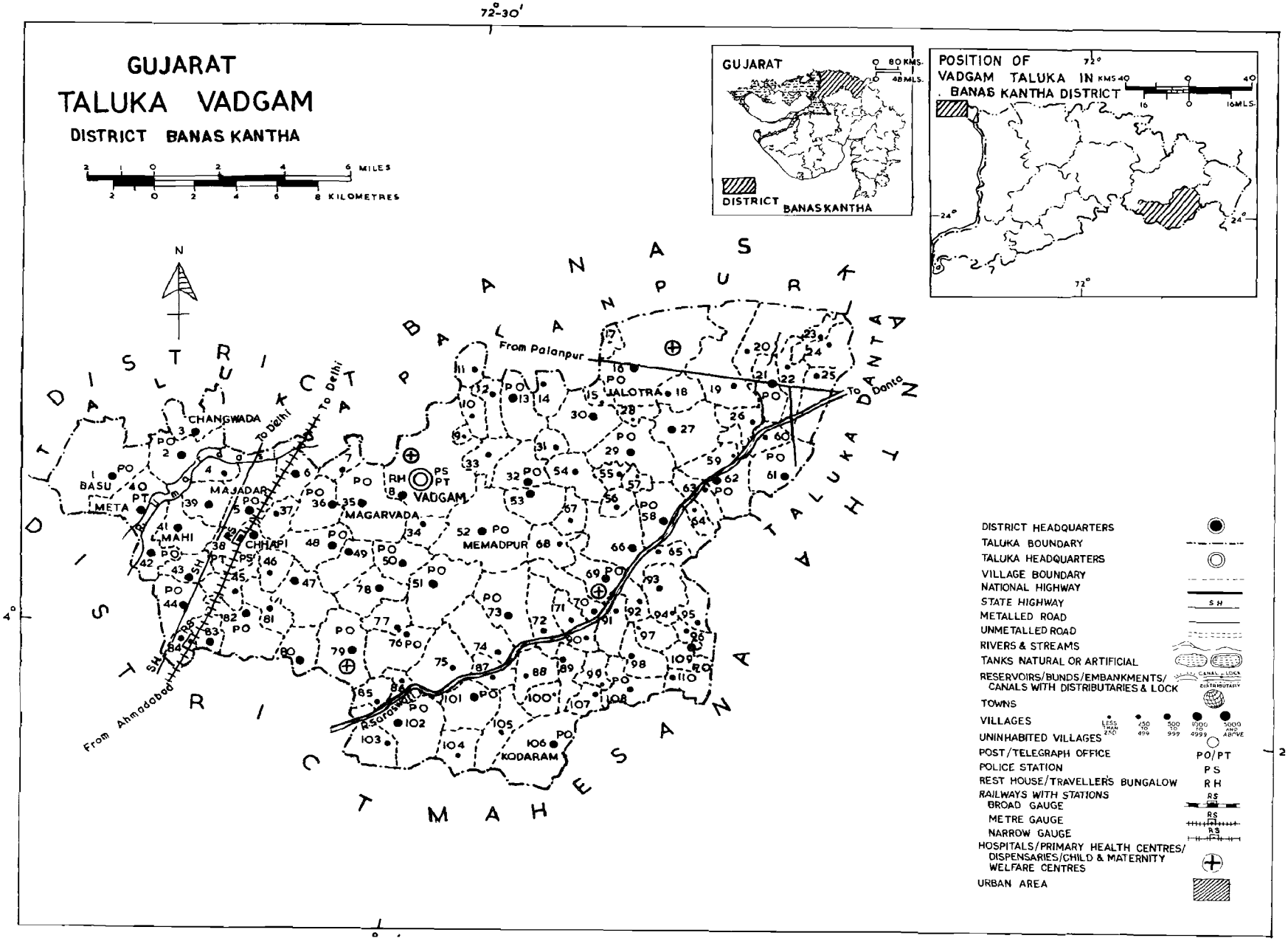
GUJARAT
TALUKA VADGAM
DISTRICT BANAS KANTHA
2 1 0 2 4 6 MILES
2 0 2 4 6 8 KILOMETRES
GUJARAT
0 80 KMS.
48 MLS.
DISTRICT BANASKANTHA
POSITION OF VADGAM TALUKA IN BANAS KANTHA DISTRICT
KMS 40 0 40
16 0 16 MLS.
72°
24°
72°-30'
24°
N
DISTRICT BANAS KANTHA
TALUKA DANTA
DISTRICT MAHESANA
From Palanpur
To Danta
To Delhi
From Ahmadabad
CHANGWADA
BASU
META
MAJADAR
MAHI
CHHAPI
VADGAM
MAGARVADA
MEMADPUR
JALOTRA
KODARAM
R.Sarasvati
SH
RH
PS
PT
PO
DISTRICT HEADQUARTERS
TALUKA BOUNDARY
TALUKA HEADQUARTERS
VILLAGE BOUNDARY
NATIONAL HIGHWAY
STATE HIGHWAY
S.H
METALLED ROAD
UNMETALLED ROAD
RIVERS & STREAMS
TANKS NATURAL OR ARTIFICIAL
RESERVOIRS/BUNDS/EMBANKMENTS/ CANALS WITH DISTRIBUTARIES & LOCK
CANAL & LOCK
DISTRIBUTARY
TOWNS
VILLAGES
LESS THAN 250
250 TO 499
500 TO 999
1000 TO 4999
5000 AND ABOVE
UNINHABITED VILLAGES
POST/TELEGRAPH OFFICE PO/PT
POLICE STATION PS
REST HOUSE/TRAVELLERS BUNGALOW RH
RAILWAYS WITH STATIONS
BROAD GAUGE RS
METRE GAUGE RS
NARROW GAUGE RS
HOSPITALS/PRIMARY HEALTH CENTRES/ DISPENSARIES/CHILD & MATERNITY WELFARE CENTRES
URBAN AREA

VADGAM
TALUKA

Location Code No.	Name of village/town agglomeration/town/ward/urban enumerator's block	Area of village in acres & of town/ward in Km.²	Occupied Residential Houses	No. of Households	Total Population (including Institutional and Houseless Population) P	M	F	Scheduled Castes M	F	Scheduled Tribes M	F	Literate and Educated Persons M	F	Total workers (I-IX) M	F
1	2	3	4	5	6	7	8	9	10	11	12	13	14	15	16
2	**VADGAM TALUKA**														
	Total	**Km.² 21,925 564.6 Acres (139,498-23)**	**22,154**	**112,630**	**56,786**	**55,844**		**9,272**	**9,227**	**1,023**	**962**	**23,051**	**7,227**	**28,372**	**3,768**
	Rural	*Km.² 21,925 564.6 Acres (139,498-23)*	*22,154*	*112,630*	*56,786*	*55,844*		*9,272*	*9,227*	*1,023*	*962*	*23,051*	*7,227*	*28,372*	*3,768*
	Urban	..	..	..	..	..	..	..	..	..	..	..	..	..	..
	RURAL AREAS														
1	Basu	4,189-22	814	814	4,007	1,948	2,059	142	169	86	74	753	118	989	83
2	Changa	2,179-32	408	409	1,996	967	1,029	146	147	9	9	374	116	470	102
3	Changwada	1,353-18	375	377	2,094	1,051	1,043	143	149	40	47	487	106	549	209
4	Sherpura (Majadar)	674-05	154	154	894	459	435	44	34	..	..	194	83	228	102
5	Majadar	1,933-35	755	762	3,790	1,898	1,892	280	262	..	..	864	273	911	33
6	Malosana	1,272-09	241	244	1,227	618	609	159	152	..	..	204	39	342	19
7	Bhangrodia	542-37	166	166	714	351	363	48	45	..	..	145	55	170	38
8	Vadgam	4,877-18	925	932	4,522	2,276	2,246	260	309	5	3	1,093	377	1,132	92
9	Islampura	167-18	34	34	184	89	95	3	..	..	..	45	4	47	56
10	Samsherpura	633-06	79	80	444	226	218	54	42	..	..	93	24	93	81
11	Bharod	897-01	146	148	761	375	386	96	81	..	..	126	18	219	56
12	Parkhadi	805-20	166	167	865	451	414	129	110	34	36	192	41	181	21
13	Chhaniana	1,632-33	221	227	1,213	619	594	150	138	..	..	222	59	319	134
14	Majatpur	847-00	82	82	433	223	210	14	13	..	..	55	12	130	46
15	Moteta	342-38	33	34	207	109	98	11	9	..	..	38	1	64	22
16	Jalotra	4,644-22	444	464	2,257	1,162	1,095	210	222	64	57	549	207	602	33
17	Dhanpura	271-23	30	30	161	80	81	8	10	5	6	32	4	48	21
18	Thuvar	868-25	155	158	851	454	397	63	55	..	..	114	6	255	85
19	Dhori	1,649-11	107	107	598	303	295	1	2	..	..	96	7	135	5
20	Pavthi	1,498-13	54	54	290	168	122	17	13	..	..	53	3	64	2
21	Mumanvas	1,774-38	320	344	1,831	927	904	108	92	1	2	322	39	489	23
22	Amadpura (Mumanvas)	1,172-14	61	61	313	156	157	12	13	50	48	22	1	85	5
23	Motipura	546-15	45	52	262	134	128	..	..	113	109	27	1	79	..
24	Vagadadi	940-27	60	60	326	173	153	1	4	..	..	11	..	109	7
25	Andharia	1,143-27	128	128	660	335	325	8	12	..	..	84	1	183	21
26	Hatavad	763-12	79	81	465	237	228	63	64	9	7	105	16	128	..
27	Karnala	1,987-14	231	231	1,230	620	610	88	110	..	..	265	49	314	44
28	Kamalpura	249-26	19	19	98	57	41	2	5	..	..	20	3	32	1
29	Ghodial	2,023-32	278	279	1,354	685	669	60	53	4	2	220	65	373	10
30	Vansol	2,045-35	300	304	1,515	767	748	156	140	13	10	272	38	362	31
31	Hasanpur	563-08	80	80	501	262	239	50	40	..	..	140	86	148	13
32	Dhota	1,405-24	268	272	1,357	679	678	105	119	8	12	256	75	321	8
33	Varvadia	757-36	138	138	666	346	320	52	44	6	6	94	2	209	..
34	Limboi	766-29	104	104	512	259	253	87	74	..	..	114	38	143	8
35	Magarvada	2,624-09	474	474	2,304	1,120	1,184	158	172	..	..	483	111	524	17

PRIMARY CENSUS ABSTRACT

WORKERS																						
I		II		III		IV		V				VI		VII		VIII		IX		X		
								(a)		(b)										Non-workers		Location Code No.
M	F	M	F	M	F	M	F	M	F	M	F	M	F	M	F	M	F	M	F	M	F	
17	18	19	20	21	22	23	24	25	26	27	28	29	30	31	32	33	34	35	36	37	38	1
1,072		**1,923**			**97**		**7**		**351**		**7**		**39**		**95**		**6**		**171**		**52,076**	
13,867		**7,153**		**610**		**52**		**2,214**		**321**		**243**		**1,638**		**553**		**1,721**		**28,414**		
1,072		*1,923*			*97*		*7*		*351*		*7*		*39*		*95*		*6*		*171*		*52,076*	
13,867		*7,153*		*610*		*52*		*2,214*		*321*		*243*		*1,638*		*553*		*1,721*		*28,414*		
..	..	..	..	..	...	..	...	...	...	..	..	..	..	..	..	..	..	..	..	..	...	
527	31	267	44	2	...	...	...	56	..	18	2	3	..	53	..	32	..	31	6	959	1,976	1
234	48	61	6	8	..	3	..	53	30	13	..	2	1	51	1	5	..	40	16	497	927	2
333	162	119	39	2	2	1	...	30	4	20	1	4	..	18	..	3	..	19	1	502	834	3
123	57	79	41	..	...	1	...	4	3	3	..	1	..	11	..	1	..	5	1	231	333	4
453	2	170	19	5	...	...	...	97	4	13	..	3	..	94	1	10	..	66	13	987	1,853	5
208	..	32	..	1	...	...	...	59	15	1	..	1	..	19	..	8	..	13	4	276	590	6
86	17	49	13	..	..	..	..	21	8	..	..	..	..	3	..	1	..	10	..	181	325	7
420	30	202	35	4	..	..	1	96	5	11	1	37	..	112	1	36	..	214	19	1,144	2,154	8
40	55	6	1	1	..	..	..	..	..	..	..	..	..	..	..	..	..	..	..	42	39	9
47	59	27	15	1	..	..	..	8	7	1	..	..	..	2	..	6	..	1	..	133	137	10
98	2	83	46	...	...	...	...	17	8	4	..	..	..	12	..	..	..	5	..	156	330	11
60	4	60	16	..	..	...	..	23	1	1	..	..	..	21	..	..	..	16	..	270	393	12
119	55	110	70	6	2	..	..	48	6	..	..	..	..	12	..	1	..	23	1	300	460	13
87	33	28	11	1	..	7	1	..	..	..	..	..	..	5	1	..	..	2	..	93	164	14
58	16	5	6	..	..	..	..	..	..	..	..	..	..	..	..	..	..	1	..	45	76	15
203	3	195	24	19	1	..	..	40	..	5	..	26	..	40	1	7	1	67	3	560	1,062	16
26	13	19	8	..	..	..	..	..	..	1	..	..	..	..	..	..	..	2	..	32	60	17
133	38	99	44	6	2	..	..	6	..	1	..	..	..	7	1	..	..	3	..	199	312	18
117	..	8	2	..	1	..	..	1	..	..	1	..	..	3	..	1	..	5	1	168	290	19
45	..	12	..	3	1	..	..	2	..	..	..	..	..	..	..	..	..	2	1	104	120	20
318	10	38	6	13	5	8	..	46	1	2	1	1	..	22	..	11	..	30	..	438	881	21
52	..	15	1	6	...	6	2	..	1	..	..	..	..	3	..	1	..	2	1	71	152	22
67	..	5	..	5	..	..	..	..	..	..	..	..	..	1	..	..	..	1	..	55	128	23
108	..	..	7	..	..	..	..	..	..	..	..	..	..	1	..	..	..	..	..	64	146	24
166	2	8	15	2	3	...	...	..	..	..	..	..	..	4	1	2	..	1	..	152	304	25
78	..	27	..	7	..	..	..	..	..	5	..	..	..	1	..	8	..	2	..	109	228	26
183	2	83	23	10	12	..	..	4	1	1	..	..	..	13	6	5	..	15	..	306	566	27
20	1	12	..	..	..	..	..	..	..	..	..	..	..	..	..	..	..	..	..	25	40	28
207	5	91	3	..	..	..	..	18	..	1	..	..	..	17	..	1	..	38	2	312	659	29
186	3	102	17	5	6	..	..	42	5	1	..	2	..	9	..	..	..	15	..	405	717	30
97	...	43	12	..	..	..	..	6	1	..	..	..	..	2	..	..	..	..	..	114	226	31
129	1	86	4	12	..	..	..	39	3	13	..	1	..	16	..	4	..	21	..	358	670	32
132	...	59	..	5	..	..	..	4	..	..	..	..	..	4	..	1	..	4	..	137	320	33
73	...	44	5	..	1	..	..	4	..	3	..	..	..	5	1	9	..	5	1	116	245	34
292	11	59	1	22	..	..	..	59	1	1	..	1	..	26	2	3	..	61	2	596	1,167	35

Location Code No.	Name of village/town agglomeration/town/ward/urban enumerator's block	Area of village in acres & of town/ward in Km.²	Occupied Residential Houses	No. of Households	Total Population (including Institutional and Houseless Population)			Scheduled Castes		Scheduled Tribes		Literate and Educated Persons		Total workers (I-IX)	
					P	M	F	M	F	M	F	M	F	M	F
1	2	3	4	5	6	7	8	9	10	11	12	13	14	15	16
36	Timbachudi	1,285-29	213	214	1,032	493	539	87	99	10	9	245	117	224	54
37	Nalasar	751-05	163	167	890	452	438	141	121	..	..	188	53	205	23
38	Chhapi	1,673-09	719	738	3,802	2,114	1,688	136	128	59	53	1,334	491	837	41
39	Bharkawada	1,104-21	209	209	1,114	540	574	102	115	32	35	214	36	290	12
40	Meta	1,921-10	784	786	3,965	1,940	2,025	240	232	28	31	1,141	457	851	30
41	Mahi	1,563-28	417	417	2,075	980	1,095	124	132	..	..	425	114	437	125
42	Pirojpura	1,184-09	352	352	1,691	778	913	107	118	82	95	397	184	295	201
43	Rajosana	992-10	196	196	1,062	528	534	88	83	..	..	220	71	268	28
44	Tenivada	1,499-23	376	376	1,936	928	1,008	110	106	18	20	450	174	431	38
45	Kotadi	1,023-07	172	172	865	439	426	97	92	9	7	244	48	220	2
46	Kodarali	859-33	102	102	424	216	208	41	30	18	15	98	57	118	8
47	Edrana	1,820-27	275	275	1,398	715	683	149	152	..	..	190	27	395	12
48	Bavalchudi	1,517-18	298	298	1,459	675	784	104	115	..	..	339	208	289	4
49	Varasada	1,278-14	172	175	822	414	408	42	40	..	..	132	27	246	14
50	Navisana	1,167-33	241	241	1,248	637	611	198	182	39	36	293	63	336	30
51	Rupal	2,571-03	384	391	1,971	1,006	965	176	179	12	7	392	94	545	254
52	Memadpur	3,627-29	710	710	3,434	1,697	1,737	256	287	..	..	588	231	808	30
53	Sakalana	1,323-04	242	243	1,240	627	613	110	110	..	..	327	139	311	41
54	Varnavada	1,143-23	154	154	787	395	392	139	131	..	..	121	53	231	31
55	Amadpura (Ghodial)	488-11	63	64	360	195	165	12	10	38	22	70	9	109	11
56	Hadmatia	510-37	88	88	447	223	224	19	23	..	..	69	15	133	64
57	Sukhpura	290-16	28	28	153	79	74	..	..	..	..	10	4	44	1
58	Sisrana	2,256-30	250	250	1,261	624	637	154	153	14	13	252	74	320	8
59	Sabalpura	88-38	12	12	72	37	35	..	..	..	..	..	..	21	..
60	Joita	992-19	62	66	365	184	181	10	7	..	..	63	22	90	1
61	Moria	1,651-35	268	276	1,378	712	666	87	87	2	2	284	90	336	38
62	Dhanali	2,081-33	173	191	1,050	539	511	92	93	21	19	229	56	292	28
63	Sardarpura	778-33	54	54	315	172	143	14	14	5	4	83	26	105	2
64	Bhatvas	351-15	9	15	86	56	30	4	..	6	1	166	40	30	..
65	Kabirpura	594-24	60	65	351	184	167	36	44	..	..	59	7	97	4
66	Chitroda	2,252-33	242	243	1,287	657	630	182	169	..	..	13	..	352	22
67	Karsanpura	682-13	92	92	493	231	262	41	35	6	3	78	42	105	66
68	Mejarpura	1,131-10	74	77	408	211	197	6	2	..	..	74	6	126	38
69	Panchada	1,572-03	225	226	1,215	623	592	118	138	..	..	195	39	328	41
70	Salemkot	1,194-35	171	172	915	486	429	98	76	..	..	146	37	278	1
71	Badarpura	574-37	56	57	354	191	163	94	73	..	..	40	14	81	1
72	Mepada	1,248-37	153	157	802	415	387	63	71	..	..	113	18	195	17
73	Pepol	2,087-11	320	320	1,215	606	609	125	153	..	..	229	59	262	3
74	Megal	1,738-08	168	168	953	484	469	62	79	..	..	190	69	216	6
75	Nagana	1,167-07	133	133	671	334	337	48	52	..	..	126	46	162	16
76	Gidasan Moti	1,614-35	182	185	883	416	467	50	56	..	..	186	104	218	50
77	Gidasan Nani	776-36	149	152	782	393	389	45	45	..	..	144	60	227	4
78	Vesa	1,317-15	262	263	1,217	602	615	111	126	8	6	291	102	335	34
79	Nandotra	2,473-39	399	399	1,955	968	987	141	146	5	2	190	33	525	134
80	Nanosana	1,161-19	216	217	1,088	563	525	104	112	21	15	449	172	335	137
81	Fategadh	861-11	172	172	870	429	441	118	104	28	32	195	93	201	4
82	Pasvadal	2,000-10	373	386	1,780	914	866	137	140	61	58	390	135	445	90
83	Manpura	769-29	266	267	1,583	784	799	101	87	..	..	373	287	319	9
84	Dharevada	469-11	128	128	597	308	289	36	41	..	..	83	3	168	32
85	Umrecha	798-04	52	53	376	194	182	8	4	..	..	50	13	88	8

PRIMARY CENSUS ABSTRACT

WORKERS

I		II		III		IV		V				VI		VII		VIII		IX		X		
								(a)		(b)										Non-workers		Location Code No.
M	F	M	F	M	F	M	F	M	F	M	F	M	F	M	F	M	F	M	F	M	F	
17	18	19	20	21	22	23	24	25	26	27	28	29	30	31	32	33	34	35	36	37	38	1
112	13	42	27	1	..	..	..	17	13	2	..	1	..	19	1	7	..	23	..	269	485	36
94	..	54	13	2	..	..	..	14	2	6	..	..	..	7	5	3	..	25	3	247	415	37
148	5	143	20	4	..	4	..	82	3	33	..	16	..	204	3	69	..	134	10	1,277	1,647	38
174	4	77	6	..	..	..	..	15	1	1	..	..	..	8	..	5	..	10	1	250	562	39
380	10	107	6	6	..	1	..	95	1	16	..	6	..	101	3	54	..	85	10	1,089	1,995	40
217	62	70	18	15	2	5	2	50	20	7	..	8	..	32	12	13	4	20	5	543	970	41
60	63	122	124	13	3	..	..	27	..	2	..	2	1	17	2	18	..	34	8	483	712	42
133	2	84	26	9	..	..	..	20	..	7	..	1	..	3	..	5	..	6	..	260	506	43
157	1	102	31	20	..	1	..	34	1	11	..	2	..	42	1	28	..	34	4	497	970	44
122	..	57	..	..	..	..	..	8	1	3	..	..	..	13	..	5	..	12	1	219	424	45
50	..	21	..	6	1	9	1	14	3	4	..	..	..	6	..	4	..	4	3	98	200	46
194	..	110	..	22	2	..	..	12	5	5	..	..	..	22	5	21	..	9	..	320	671	47
135	..	33	..	8	..	3	..	29	1	6	..	11	1	23	..	18	..	23	2	386	780	48
100	2	104	8	3	..	..	..	11	..	1	..	..	..	17	4	1	..	9	..	168	394	49
135	2	92	23	6	..	..	..	70	4	4	..	..	..	17	..	2	..	10	1	301	581	50
136	6	192	181	18	2	..	..	73	42	5	..	16	..	38	11	25	..	42	12	461	711	51
373	11	167	..	18	..	..	..	120	10	7	..	16	..	43	1	5	..	59	8	889	1,707	52
150	10	68	12	1	..	..	..	36	16	4	..	14	..	21	3	1	..	16	..	316	572	53
91	1	95	5	..	..	..	..	32	25	1	..	..	..	5	..	..	..	7	..	164	361	54
63	..	40	10	..	..	..	..	..	..	2	..	..	..	1	1	..	..	3	..	86	154	55
77	3	49	61	..	..	..	..	2	..	..	..	..	..	3	..	..	..	2	..	90	160	56
30	..	10	1	..	..	..	..	3	..	..	..	..	..	1	..	..	..	..	..	35	73	57
111	..	144	6	2	..	..	..	19	..	2	..	..	..	12	1	2	..	28	1	304	629	58
15	..	6	..	..	..	..	..	..	..	..	..	..	..	..	..	..	..	..	..	16	35	59
67	..	16	1	4	..	..	..	..	..	..	..	..	..	..	..	..	..	3	..	94	180	60
162	10	50	10	4	..	..	..	33	1	7	..	17	12	33	3	7	..	23	2	376	628	61
128	1	63	..	9	..	..	..	29	1	..	..	24	22	11	2	3	..	25	2	247	483	62
43	2	60	..	..	..	..	..	1	..	..	..	..	..	..	..	..	..	1	..	67	141	63
15	..	15	..	..	..	..	..	..	..	..	..	..	..	..	..	..	..	..	..	26	30	64
40	..	49	4	..	..	..	..	4	..	1	..	..	..	1	..	..	..	2	..	87	163	65
146	2	124	20	8	..	..	..	35	..	1	..	..	..	16	..	9	..	13	..	305	608	66
63	15	37	51	..	..	..	..	..	..	..	..	..	..	1	..	1	..	3	..	126	196	67
61	3	57	35	5	..	..	..	..	..	..	..	..	..	..	..	..	..	3	..	85	159	68
148	10	114	13	3	..	..	..	26	11	..	..	..	..	17	1	2	..	18	3	295	551	69
120	..	98	1	1	..	..	..	23	..	2	..	2	..	18	..	..	..	14	..	208	428	70
41	1	31	..	1	..	..	..	3	..	..	..	..	..	5	..	..	..	..	..	110	162	71
120	5	42	5	4	..	..	..	2	..	2	..	..	..	20	6	2	..	3	1	220	370	72
135	..	91	1	1	..	..	..	6	1	3	..	..	..	10	..	5	..	11	1	344	606	73
98	2	75	4	8	..	..	..	11	..	1	..	..	..	13	..	..	..	10	..	268	463	74
71	2	43	12	17	..	..	..	17	2	..	..	1	..	4	..	2	..	7	..	172	321	75
106	7	52	41	8	..	1	..	23	1	5	..	..	..	8	..	3	..	12	1	198	417	76
111	..	44	1	2	..	..	..	8	..	2	..	..	..	41	3	8	..	11	..	166	385	77
220	17	34	2	3	..	..	..	35	13	4	..	..	..	11	..	8	..	20	2	267	581	78
260	27	140	89	11	..	2	..	48	14	2	..	..	..	26	1	4	..	32	3	443	853	79
131	25	120	57	34	21	..	..	29	30	2	1	..	..	9	2	1	..	9	1	228	388	80
68	1	105	1	..	..	..	..	9	1	2	..	2	..	7	..	1	..	7	1	228	437	81
224	7	84	60	37	11	..	..	39	8	5	..	3	..	17	..	13	..	23	4	469	776	82
181	3	94	3	11	..	..	..	7	..	2	..	2	..	8	..	2	..	12	3	465	790	83
66	1	45	27	24	1	..	..	9	..	1	..	6	2	8	1	2	..	7	..	140	257	84
54	1	4	..	19	7	..	..	4	..	..	..	..	..	3	..	3	..	1	..	106	174	85

TALUKA : VADGAM **URBAN BLOCK/VILLAGEWISE**

Location Code No.	Name of village/town agglomeration/town/ward/urban enumerator's block	Area of village in acres & of town/ward in Km.²	Occupied Residential Houses	No. of Households	Total Population (including Institutional and Houseless Population)			Scheduled Castes		Scheduled Tribes		Literate and Educated Persons		Total workers (I-IX)	
					P	M	F	M	F	M	F	M	F	M	F
1	2	3	4	5	6	7	8	9	10	11	12	13	14	15	16
86	Paldi	537-35	52	52	270	142	128	25	34	..	..	44	4	59	2
87	Nagarpura	755-03	50	50	317	172	145	16	16	..	..	39	13	93	2
88	Juni Nagari	1,196-27	86	86	473	221	252	53	69	..	..	90	42	118	5
89	Bhalgam	935-02	103	103	584	278	306	66	72	..	..	92	19	140	23
90	Bhakhari	427-23	37	37	223	114	109	8	6	..	..	27	3	64	13
91	Sherpura (Sembhar)	1,281-00	140	140	719	355	364	82	89	..	..	119	29	174	7
92	Tajpura	407-33	58	58	337	182	155	21	16	..	..	76	7	99	3
93	Nizampura	1,247-33	112	112	692	380	312	116	110	..	..	99	9	195	3
94	Mokeshvar	135-01	33	33	155	90	65	1	1	..	..	12	..	50	15
95	Pandva	511-19	82	83	456	238	218	45	46	..	..	69	4	128	18
96	Navovas	476-25	57	57	287	130	157	60	78	..	..	48	13	74	2
97	Iqbalpura	113-02	33	33	195	99	96	..	..	..	..	19	..	46	1
98	Juni Sendhani	1,302-20	143	148	783	404	379	251	212	40	31	115	16	151	10
99	Amirpura	220-14	18	18	107	56	51	10	8	..	..	31	11	37	..
100	Navi Nagari	675-22	44	44	231	114	117	27	32	..	..	27	13	78	10
101	Pilucha	1,575-15	299	299	1,464	735	729	249	259	11	13	393	162	330	20
102	Dalvana	2,346-37	204	206	1,018	522	496	119	117	3	5	204	51	246	119
103	Thalvada	1,326-21	180	180	893	466	427	61	67	..	..	158	39	262	7
104	Iqbalgadh	1,054-00	62	62	321	161	160	4	8	..	..	37	5	98	63
105	Bhukhla	1,637-22	59	62	334	181	153	47	36	..	..	33	3	108	52
106	Kodaram	3,092-22	494	496	2,572	1,311	1,261	283	258	..	..	505	211	713	49
107	Vasana (S)	644-23	79	79	421	212	209	38	28	..	..	87	30	128	10
108	Navi Sendhani	1,305-01	99	99	542	282	260	35	29	..	..	102	47	163	17
109	Kaleda	1,098-24	199	204	1,001	533	468	87	70	..	..	157	89	253	10
110	Hardevasana	858-38	149	151	836	436	400	77	70	..	..	126	10	238	25

PRIMARY CENSUS ABSTRACT

WORKERS

I		II		III		IV		V				VI		VII		VIII		IX		X		
								(a)		(b)										Non-workers		Location Code No.
M	F	M	F	M	F	M	F	M	F	M	F	M	F	M	F	M	F	M	F	M	F	
17	18	19	20	21	22	23	24	25	26	27	28	29	30	31	32	33	34	35	36	37	38	1
43	2	11	..	2	..	...	...	..	..	..	..	..	..	1	..	..	..	2	..	83	126	86
68	..	17	1	3	1	...	..	2	..	..	..	..	..	..	..	3	..	..	..	79	143	87
80	..	20	..	5	4	..	...	..	..	2	..	..	..	3	..	..	..	8	1	103	247	88
93	5	20	15	15	..	..	..	1	..	1	..	..	..	4	3	1	..	5	..	138	283	89
32	..	28	12	..	1	...	..	..	..	..	..	2	..	..	..	1	..	1	..	50	96	90
92	..	54	6	1	1	...	..	14	..	1	..	..	..	4	..	1	..	7	..	181	357	91
58	..	37	3	..	...	..	..	..	..	1	..	..	..	1	..	..	..	2	...	83	152	92
135	..	32	3	19	..	..	..	..	..	..	..	..	..	3	..	3	..	3	..	185	309	93
34	..	13	15	..	..	..	..	..	..	1	..	..	..	1	..	..	..	1	..	40	50	94
75	2	51	16	..	...	..	..	..	..	..	..	..	..	2	..	..	..	..	..	110	200	95
35	..	34	2	..	..	...	..	1	..	1	..	1	..	1	..	..	..	1	..	56	155	96
46	1	..	..	..	..	..	..	..	..	..	..	..	..	..	..	..	..	..	..	53	95	97
45	3	69	6	2	..	..	..	27	1	..	..	..	..	1	..	..	..	7	..	253	369	98
30	..	6	..	..	..	..	..	..	..	..	..	..	..	..	..	..	..	1	..	19	51	99
63	1	14	9	..	..	..	..	..	..	..	..	..	..	..	..	..	..	1	..	36	107	100
94	1	89	14	12	..	..	...	85	..	1	..	..	..	21	2	3	1	25	2	405	709	101
116	31	83	87	1	..	...	...	12	1	4	..	2	..	9	..	2	..	17	..	276	377	102
130	..	111	4	...	..	..	..	3	2	1	..	..	..	8	1	1	..	8	..	204	420	103
73	..	18	63	...	...	..	..	3	..	1	..	..	..	3	..	..	..	..	..	63	97	104
64	...	42	52	..	..	..	..	..	..	...	..	..	..	2	..	..	..	..	...	73	101	105
368	6	145	26	27	4	..	..	92	9	7	..	6	..	36	1	5	..	27	3	598	1,212	106
88	5	35	5	..	..	..	..	2	..	1	..	..	..	2	..	..	..	..	..	84	199	107
114	14	32	3	6	..	..	..	..	..	4	..	..	..	3	..	..	..	4	..	119	243	108
112	4	104	6	3	..	..	..	3	..	5	..	..	..	3	..	11	..	12	..	280	458	109
118	..	109	25	..	..	..	..	2	..	..	..	..	..	1	..	4	..	4	..	198	375	110

TALUKA DEESA

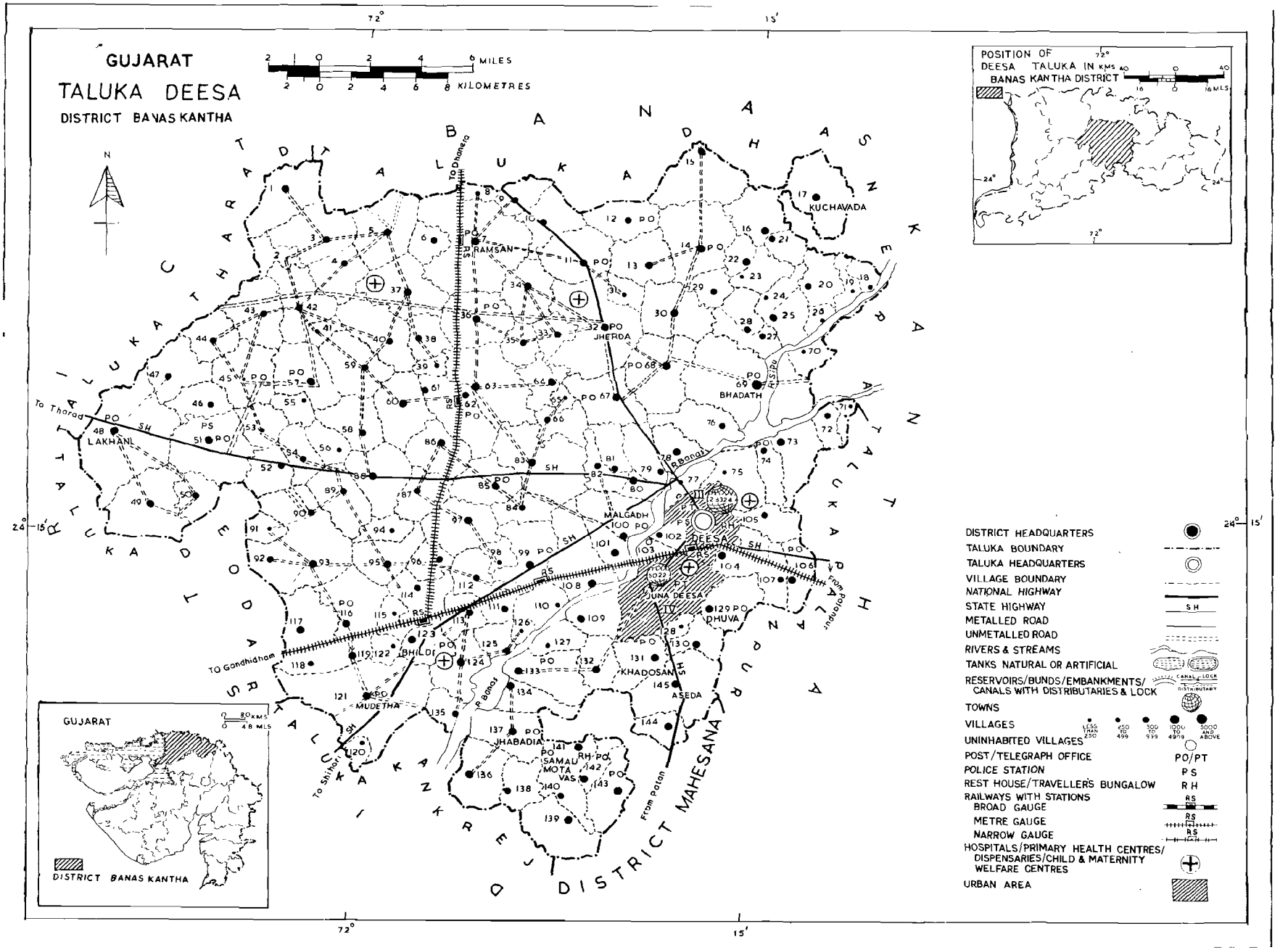
GUJARAT
TALUKA DEESA
DISTRICT BANAS KANTHA
2 1 0 2 4 6 MILES
2 0 2 4 6 8 KILOMETRES
N
72°
15'
24°
15'
BANAS KANTHA DISTRICT
TALUKA DEESA
TALUKA DANTIWADA
TALUKA THARAD
TALUKA KANKREJ
TALUKA SIDHPUR
TALUKA PATAN
DISTRICT MAHESANA
To Dhanera
To Tharad
To Gandhidham
To Shihori
From Palanpur
From Patan
P. Banas
RAMSAN
JHERDA
BHADATH
KUCHAVADA
LAKHANI
BHILDI
MUDETHA
MALGADH
DEESA
JUNA DEESA
DHUVA
KHADOSAN
ASEDA
JHABADIA
SAMAU
MOTA VAS
POSITION OF DEESA TALUKA IN BANAS KANTHA DISTRICT
GUJARAT
DISTRICT BANAS KANTHA
DISTRICT HEADQUARTERS
TALUKA BOUNDARY
TALUKA HEADQUARTERS
VILLAGE BOUNDARY
NATIONAL HIGHWAY
STATE HIGHWAY
METALLED ROAD
UNMETALLED ROAD
RIVERS & STREAMS
TANKS NATURAL OR ARTIFICIAL
RESERVOIRS/BUNDS/EMBANKMENTS/ CANALS WITH DISTRIBUTARIES & LOCK
TOWNS
VILLAGES
UNINHABITED VILLAGES
POST/TELEGRAPH OFFICE
POLICE STATION
REST HOUSE/TRAVELLER'S BUNGALOW
RAILWAYS WITH STATIONS
BROAD GAUGE
METRE GAUGE
NARROW GAUGE
HOSPITALS/PRIMARY HEALTH CENTRES/ DISPENSARIES/CHILD & MATERNITY WELFARE CENTRES
URBAN AREA
PO/PT
PS
R H
SH
RS

TALUKA

DEESA

Location Code No.	Name of village/town agglomeration/town/ward/urban enumerator's block	Area of village in acres & of town/ward in Km.²	Occupied Residential Houses	No. of Households	Total Population (including Institutional and Houseless Population)			Scheduled Castes		Scheduled Tribes		Literate and Educated Persons		Total workers (I-IX)	
					P	M	F	M	F	M	F	M	F	M	F
1	2	3	4	5	6	7	8	9	10	11	12	13	14	15	16
3	**DEESA TALUKA**														
	Total	**Km.² 33,527 1,481.0 Acres (365,952-22)**	**33,861**	**195,443**	**101,023**	**94,420**		**8,130**	**7,934**	**2,592**	**2,315**	**22,507**	**5,623**	**54,849**	**7,990**
	Rural	*Km.² 27,216 1,442.5 Acres (356,449-32)*	*27,485*	*161,097*	*83,261*	*77,836*		*7,214*	*7,010*	*1,818*	*1,631*	*12,576*	*1,348*	*46,571*	*7,261*
	Urban	*Km.² 6,311 38.5*	*6,376*	*34,346*	*17,762*	*16,584*		*916*	*924*	*774*	*684*	*9,931*	*4,275*	*8,278*	*729*
	RURAL AREAS														
1	Jadiali	3,583-29	177	177	1,217	615	602	25	29	..	..	30	10	341	1
2	Bhakadial	1,317-14	77	84	628	329	299	15	10	..	..	11	2	219	105
3	Ghana	3,773-23	157	158	967	523	444	39	41	..	..	15	1	371	17
4	Dhroba	2,330-05	78	84	529	268	261	29	19	1	..	19	1	150	42
5	Nandla	4,624-08	213	213	1,212	658	554	25	26	..	..	48	6	351	3
6	Bhadra	1,207-10	81	86	594	301	293	11	9	..	..	26	1	146	12
7	Ramsan	8,395-28	470	470	2,573	1,351	1,222	116	127	..	..	190	31	715	25
8	Sunthia	884-29	76	76	406	208	198	2	4	..	..	4	..	127	8
9	Chora	2,001-00	141	141	807	440	367	42	47	..	..	7	..	268	7
10	Ramun	2,649-15	272	272	971	519	452	51	46	..	..	51	5	298	1
11	Tetoda	3,030-05	247	255	1,483	746	737	108	112	90	81	128	8	432	79
12	Dhanavada	2,911-16	160	160	842	427	415	57	50	..	..	44	12	254	63
13	Bhachalva	2,884-19	261	263	1,510	748	762	104	95	37	34	152	15	465	224
14	Vithodar	4,370-36	251	253	1,322	687	635	119	116	..	..	62	10	403	79
15	Bural	4,559-12	268	268	1,428	735	693	59	50	..	..	55	2	430	34
16	Viruna	2,794-01	207	223	1,093	567	526	31	37	34	25	20	1	336	137
17	Kuchavada	4,302-23	433	532	2,353	1,170	1,183	191	193	..	..	147	32	741	447
18	Sodapur	888-35	41	41	257	138	119	2	4	..	..	30	3	64	..
19	Meda	1,156-13	33	34	170	98	72	..	..	25	22	..	..	53	..
20	Agdol	2,425-16	138	139	672	340	332	7	6	57	48	14	..	180	2
21	Fagudra	1,242-06	132	132	688	359	329	47	33	..	..	46	..	215	89
22	Robas Moti	1,767-19	213	215	1,080	519	561	8	6	..	..	68	5	315	52
23	Robas Nani	848-18	49	49	248	131	117	..	..	..	..	3	..	77	6
24	Talegadh	744-23	84	84	470	232	238	28	22	..	..	3	..	132	13
25	Ghada	2,659-28	189	189	1,051	527	524	51	47	..	..	10	3	271	11
26	Kotha	860-34	24	24	152	74	78	10	3	..	..	4	..	44	..
27	Dhanpura	1,925-36	169	170	913	439	474	48	43	..	..	20	3	227	5
28	Talepura	1,113-31	100	100	541	266	275	..	..	..	..	31	..	159	2
29	Javal	1,255-04	137	138	801	412	389	49	40	..	..	42	3	206	17
30	Thervada	3,457-38	219	219	1,136	589	547	46	52	..	..	51	6	322	..
31	Kochasana	870-19	67	68	402	193	209	9	14	..	..	36	1	122	116
32	Jherda	7,132-04	588	588	3,216	1,633	1,583	230	213	53	50	246	42	940	153
33	Pamaru	1,079-00	98	101	601	332	269	51	49	..	..	57	2	182	17
34	Nagafana	2,494-16	196	197	1,144	582	562	85	84	57	49	85	11	321	19
35	Gugal	1,374-13	126	128	688	356	332	56	53	..	..	46	5	207	37

PRIMARY CENSUS ABSTRACT

WORKERS																						
I		II		III		IV		V				VI		VII		VIII		IX		X		
								(a)		(b)										Non-workers		Location Code No.
M	F	M	F	M	F	M	F	M	F	M	F	M	F	M	F	M	F	M	F	M	F	
17	18	19	20	21	22	23	24	25	26	27	28	29	30	31	32	33	34	35	36	37	38	1
36,898	**4,370**	**7,319**	**2,905**	**701**	**78**	**11**	**1**	**1,266**	**132**	**1,424**	**49**	**435**	**24**	**3,515**	**121**	**921**	**13**	**2,359**	**297**	**46,174**	**86,430**	
35,939	*4,338*	*6,848*	*2,719*	*455*	*58*	*3*	*1*	*666*	*51*	*225*	*8*	*98*	*7*	*1,209*	*32*	*432*	*4*	*696*	*43*	*36,690*	*70,575*	
959	*32*	*471*	*186*	*246*	*20*	*8*	..	*600*	*81*	*1,199*	*41*	*337*	*17*	*2,306*	*89*	*489*	*9*	*1,663*	*254*	*9,484*	*15,855*	
213	..	113	1	..	..	..	..	3	..	1	..	..	..	7	..	..	..	4	..	274	601	1
67	7	144	98	..	..	..	..	4	..	..	..	..	..	3	..	..	..	1	..	110	194	2
332	2	30	15	..	..	..	..	5	..	..	..	..	..	4	..	..	..	..	..	152	427	3
91	..	31	39	23	3	..	..	1	..	..	..	..	..	2	..	..	..	2	..	118	219	4
198	..	106	3	13	..	..	..	17	..	..	..	..	..	8	..	..	..	9	..	307	551	5
111	3	13	9	15	..	..	..	6	..	..	..	..	..	..	..	..	..	1	..	155	281	6
470	19	163	5	..	..	..	..	13	1	1	..	2	..	28	..	24	..	14	..	636	1,197	7
88	1	30	7	3	..	..	..	4	..	..	..	1	..	1	..	..	..	..	..	81	190	8
260	7	6	..	..	..	..	..	1	..	..	..	..	..	1	..	..	..	..	..	172	360	9
272	1	10	..	..	..	..	..	5	..	1	..	..	..	6	..	..	..	4	..	221	451	10
273	4	137	75	..	..	2	..	3	..	..	..	..	..	9	..	..	..	8	..	314	658	11
238	62	2	..	..	..	..	..	..	..	..	..	..	..	13	..	..	1	1	..	173	352	12
413	205	25	17	1	..	..	..	7	2	1	..	..	..	9	..	..	..	9	..	283	538	13
362	70	28	9	..	..	..	..	..	..	3	..	..	..	7	..	..	..	3	..	284	556	14
418	31	5	3	..	..	..	..	1	..	3	..	..	..	2	..	..	..	1	..	305	659	15
310	124	7	13	1	..	..	..	6	..	5	..	..	..	4	..	..	..	3	..	231	389	16
591	347	118	96	..	..	..	..	7	2	..	..	..	..	19	1	1	..	5	1	429	736	17
60	..	2	..	..	..	..	..	1	..	..	..	..	..	..	..	..	..	1	..	74	119	18
50	..	2	..	..	..	..	..	1	..	..	..	..	..	..	..	..	..	..	..	45	72	19
173	1	1	..	..	..	..	..	1	1	..	..	..	..	2	..	..	..	3	..	160	330	20
166	53	27	34	5	..	..	..	7	2	1	..	..	..	5	..	..	..	4	..	144	240	21
246	25	13	25	1	..	..	..	11	..	5	..	..	..	30	2	7	..	2	..	204	509	22
77	6	..	..	..	..	..	..	..	..	..	..	..	..	..	..	..	..	..	..	54	111	23
132	13	..	..	..	..	..	..	..	..	..	..	..	..	..	..	..	..	..	..	100	225	24
225	2	22	9	4	..	..	..	8	..	2	..	..	..	8	..	..	..	2	..	256	513	25
43	..	..	..	..	..	..	..	1	..	..	..	..	..	..	..	..	..	..	..	30	78	26
201	5	8	..	..	..	..	..	1	..	..	..	..	..	16	..	..	..	1	..	212	469	27
143	..	7	2	4	..	..	..	1	..	2	..	1	..	..	..	..	..	1	..	107	273	28
170	5	28	12	..	..	..	..	..	..	..	..	..	..	5	..	..	..	3	..	206	372	29
301	..	8	..	1	..	..	..	..	..	3	..	..	..	5	..	..	..	4	..	267	547	30
106	102	13	14	1	..	..	..	..	..	..	..	..	..	1	..	..	..	1	..	71	93	31
735	21	111	127	16	..	..	..	19	..	3	..	4	3	31	1	4	..	17	1	693	1,430	32
136	7	25	7	7	1	..	..	2	2	4	..	..	..	4	..	1	..	3	..	150	252	33
225	8	52	9	21	2	..	..	8	..	1	..	..	..	12	..	..	..	2	..	261	543	34
133	2	48	33	14	2	..	..	3	..	1	..	..	..	4	..	2	..	2	..	149	295	35

Location Code No.	Name of village/town agglomeration/town/ward/urban enumerator's block	Area of village in acres & of town/ward in Km.²	Occupied Residential Houses	No. of Households	Total Population (including Institutional and Houseless Population)			Scheduled Castes		Scheduled Tribes		Literate and Educated Persons		Total workers (I-IX)	
					P	M	F	M	F	M	F	M	F	M	F
1	2	3	4	5	6	7	8	9	10	11	12	13	14	15	16
36	Pechhdal	3,782-28	231	231	1,347	680	667	39	42	16	16	103	9	445	54
37	Kherola	3,724-33	234	234	1,313	691	622	37	34	171	137	36	9	426	4
38	Sarat	1,496-36	90	91	532	254	278	16	19	1	..	17	5	159	8
39	Devsari	646-26	47	48	270	155	115	16	10	1	..	23	1	95	6
40	Kamodi	3,434-36	140	141	894	474	420	82	77	60	49	53	4	274	6
41	Deka	673-20	46	46	331	176	155	9	8	..	..	6	..	101	..
42	Dhunsol	3,409-28	140	140	967	502	465	10	6	..	..	16	..	291	4
43	Kotda	3,263-10	134	134	977	538	439	12	13	..	..	51	3	283	..
44	Vasna (Kuda)	1,940-12	99	100	688	354	334	39	40	..	..	27	..	188	..
45	Kuda	3,382-32	152	152	1,050	533	517	70	57	..	..	72	7	266	107
46	Moral	1,570-28	81	81	667	372	295	29	33	..	..	12	2	176	..
47	Jasara	2,626-08	101	111	770	419	351	35	34	40	31	22	..	261	77
48	Lakhani	8,400-17	447	448	2,999	1,582	1,417	118	138	73	80	230	35	836	58
49	Vasana (Vatam)	4,020-18	217	217	1,451	732	719	45	50	..	..	77	19	327	1
50	Manaki	1,790-19	108	108	791	399	392	12	9	..	..	25	4	238	3
51	Agathala	4,982-10	265	268	1,583	792	791	40	31	..	..	54	6	442	68
52	Chitroda	2,099-06	114	116	758	398	360	21	20	..	..	56	5	203	..
53	Dodana	1,853-01	84	84	473	250	223	56	49	..	..	23	2	153	5
54	Katarva	1,765-38	86	86	576	290	286	46	50	..	..	43	4	172	1
55	Matu	955-05	49	49	394	209	185	2	6	..	..	36	..	95	..
56	Gamdi	1,315-20	77	77	418	215	203	21	17	6	7	20	3	108	1
57	Chekra	3,173-34	177	177	1,007	510	497	53	39	36	38	53	6	274	14
58	Jhakol	2,535-21	160	161	951	485	466	25	36	46	59	25	6	247	6
59	Kamoda	3,464-37	169	169	946	501	445	69	53	29	31	71	5	271	13
60	Nani	3,211-19	239	239	1,359	683	676	53	70	67	71	50	8	413	27
61	Laxmipura	1,368 11	96	96	764	384	380	26	21	3	..	119	2	205	45
62	Zenal	2,079-26	168	168	880	475	405	46	49	3	2	53	4	316	72
63	Varan	5,191-01	303	303	1,689	851	838	79	70	85	82	127	15	440	39
64	Sherpura	1,462-29	177	177	1,279	694	585	50	49	..	..	108	5	407	3
65	Kunvara-Padar	487-25	8	8	46	26	20	..	..	26	20	..	..	13	..
66	Yavarpura	1,483-09	101	105	689	359	330	4	4	..	..	91	..	194	2
67	Kasari	3,218-04	200	200	1,222	630	592	31	51	80	79	130	7	351	91
68	Baiwada	4,303-23	295	297	1,652	841	811	73	76	42	41	99	8	543	548
69	Bhadath	8,680-17	943	943	5,512	2.863	2,649	179	168	..	..	452	31	1,627	662
70	Chatrala	947-05	33	33	175	87	88	..	..	..	..	17	..	50	13
71	Latia	719-06	30	30	153	79	74	..	..	..	..	7	..	46	8
72	Vasada	954-31	136	136	857	437	420	9	7	..	..	97	1	258	101
73	Ranpur Ugamnovas	3,049-29	210	215	1,228	618	610	88	87	..	..	155	25	359	4
74	Ranpur Vachlovas	1,660-29	130	130	732	368	364	49	50	..	..	83	9	210	..
75	Ranpur Athamnovas	3,424-27	180	199	1,244	653	591	42	45	..	..	116	6	352	30
76	Davas	2,161-07	142	142	787	409	378	79	69	..	..	53	5	226	3
77	Vadli Farm	834-30	9	9	68	36	32	..	..	..	..	16	8	19	9
78	Mahadevia	2,538-12	193	193	1,162	583	579	50	51	88	85	93	4	361	144
79	Akhol Moti	1,951-24	132	135	835	416	419	14	17	1	..	87	2	228	..
80	Akhol Nani	1,328-32	322	322	1,781	899	882	79	100	24	21	203	16	481	68
81	Shamsherpura	1,648-32	175	181	995	512	483	96	79	..	..	69	3	304	46
82	Jorapura	1,186-37	139	139	898	487	411	18	17	..	..	44	..	344	7
83	Dama	5,112-31	240	240	1,398	735	663	75	55	18	17	143	12	397	39

PRIMARY CENSUS ABSTRACT

WORKERS

I		II		III		IV		V				VI		VII		VIII		IX		X		
								(a)		(b)										Non-workers		Location-Code No.
M	F	M	F	M	F	M	F	M	F	M	F	M	F	M	F	M	F	M	F	M	F	
17	18	19	20	21	22	23	24	25	26	27	28	29	30	31	32	33	34	35	36	37	38	1
355	39	57	11	1	..	...	..	8	1	5	3	..	..	10	..	..	..	9	..	235	613	36
391	3	21	..	..	..	..	..	2	..	..	..	1	..	7	..	..	..	4	1	265	618	37
149	4	6	4	...	..	..	..	..	..	..	..	..	..	2	..	..	..	2	..	95	270	38
81	1	11	5	..	..	..	..	..	..	1	..	..	..	1	..	..	..	1	..	60	109	39
234	4	29	2	2	..	..	..	..	..	..	..	..	..	7	..	..	..	2	..	200	414	40
99	..	2	..	..	..	..	..	..	..	..	..	..	..	..	..	..	..	..	..	75	155	41
281	4	2	..	..	..	..	..	5	..	..	..	..	..	2	..	..	..	1	..	211	461	42
160	..	99	..	2	..	..	..	7	..	..	..	..	..	14	..	..	..	1	..	255	439	43
168	..	16	..	..	..	..	..	..	..	..	..	..	..	..	..	..	..	4	..	166	334	44
175	53	74	53	...	..	..	..	3	1	..	..	..	..	11	..	..	..	3	..	267	410	45
170	..	..	..	..	..	..	..	..	..	..	..	..	..	2	..	..	..	4	..	196	295	46
240	70	10	7	..	..	..	..	4	..	..	..	..	..	7	..	..	..	..	..	158	274	47
661	49	75	8	..	..	..	..	31	..	20	..	..	..	26	..	2	..	21	1	746	1,359	48
277	1	19	..	..	..	..	..	3	..	..	..	2	..	22	..	..	..	4	..	405	718	49
230	3	1	..	..	..	..	..	1	..	..	..	..	..	5	..	..	..	1	..	161	389	50
344	3	56	63	..	..	..	..	2	..	..	..	..	..	7	1	2	..	31	1	350	723	51
162	..	25	..	..	1	..	..	8	..	..	..	..	..	6	..	..	..	1	..	195	360	52
121	2	19	3	9	..	..	..	1	..	..	..	..	..	2	..	..	..	1	..	97	218	53
106	..	27	1	14	..	..	..	8	..	2	..	..	..	11	..	..	..	4	..	118	285	54
92	..	..	..	..	..	..	..	..	..	2	..	..	..	..	..	..	..	1	..	114	185	55
90	1	7	..	3	..	..	..	3	..	..	..	..	..	4	..	..	..	1	..	107	202	56
233	2	25	12	..	..	..	..	7	..	..	..	..	..	8	..	..	..	1	..	236	483	57
232	6	6	..	..	..	..	..	1	..	..	..	..	..	7	..	..	..	1	..	238	460	58
181	1	76	12	..	..	..	..	4	..	1	..	..	..	7	..	1	..	1	..	230	432	59
346	..	27	18	16	9	..	..	3	..	1	..	..	..	17	..	..	..	3	..	270	649	60
129	10	40	8	17	27	..	..	9	..	1	..	..	..	2	..	4	..	3	..	179	335	61
270	64	21	8	..	..	..	..	2	..	..	..	..	..	3	..	19	..	1	..	159	333	62
356	6	51	32	6	..	..	..	..	..	5	1	..	..	19	..	..	..	3	..	411	799	63
355	1	36	1	..	1	..	..	8	..	..	..	..	..	3	..	..	..	5	..	287	582	64
13	..	..	..	..	..	..	..	..	..	..	..	..	..	..	..	..	..	..	..	13	20	65
163	1	10	..	2	..	..	..	6	1	1	..	3	..	..	..	1	..	8	..	165	328	66
222	33	113	58	4	..	..	..	..	..	1	..	..	..	8	..	..	..	3	..	279	501	67
497	532	13	5	7	..	..	..	3	3	1	..	..	..	17	8	2	..	3	..	298	263	68
1,141	478	350	178	15	1	..	..	51	4	4	1	3	..	43	..	1	..	19	..	1,236	1,987	69
43	13	7	..	..	..	..	..	..	..	..	..	..	..	..	..	..	..	..	..	37	75	70
43	5	3	3	..	..	..	..	..	..	..	..	..	..	..	..	..	..	..	..	33	66	71
110	..	134	101	7	..	..	..	4	..	1	..	..	..	..	..	..	..	2	..	179	319	72
315	1	29	1	..	..	..	..	2	..	..	..	..	..	3	..	..	..	10	2	259	606	73
179	..	17	..	2	..	..	..	..	..	5	..	..	..	1	..	1	..	5	..	158	364	74
276	2	61	28	4	..	..	..	1	..	3	..	..	..	3	..	1	..	3	..	301	561	75
189	1	26	2	2	..	..	..	1	..	..	..	..	..	3	..	3	..	2	..	183	375	76
15	9	2	..	..	..	..	..	..	..	1	..	..	..	1	..	..	..	..	..	17	23	77
215	59	95	80	23	3	..	..	4	2	7	..	5	..	3	..	5	..	4	..	222	435	78
199	..	15	..	2	..	..	..	..	..	..	..	..	..	4	..	8	..	..	..	188	419	79
242	15	181	52	6	..	..	..	1	..	5	..	5	..	6	..	13	..	22	1	418	814	80
252	6	44	38	..	..	..	..	4	2	..	..	..	..	1	..	..	..	3	..	208	437	81
337	..	7	7	..	..	..	..	..	..	..	..	..	..	..	..	..	..	..	..	143	404	82
301	28	61	2	11	..	..	..	5	..	1	..	..	..	7	..	..	..	11	9	338	624	83

Location Code No.	Name of village/town agglomeration/town/ward/urban enumerator's block	Area of village in acres & of town/ward in Km.²	Occupied Residential Houses	No.of Households	Total Population (including Institutional and Houseless Population)			Scheduled Castes		Scheduled Tribes		Literate and Educated Persons		Total workers (I-IX)	
					P	M	F	M	F	M	F	M	F	M	F
1	2	3	4	5	6	7	8	9	10	11	12	13	14	15	16
84	Dhedhal	1,798-38	143	143	831	433	398	50	38	..	..	77	6	240	17
85	Rampura	2,826-03	176	176	1,257	691	566	76	72	..	..	100	3	367	2
86	Varnoda	2,720-39	181	181	1,065	580	485	32	33	..	..	63	2	406	2
87	Godha	2,193-15	133	133	725	374	351	53	43	..	..	38	4	199	..
88	Mota Kapra	3,500-26	231	231	1,300	669	631	108	95	1	..	72	11	382	23
89	Nana Kapra	3,165-16	156	156	989	526	463	59	43	..	..	53	3	329	9
90	Vakvada	2,237-26	105	106	685	350	335	47	40	47	35	24	..	200	1
91	Dharanava	923-18	35	35	238	131	107	8	4	..	..	2	1	85	1
92	Shergadh	1,537-13	116	118	565	320	245	24	22	..	..	23	1	187	12
93	Peplu	3,579-31	268	269	1,526	788	738	76	93	..	..	104	7	490	113
94	Taleganj	1,205-35	68	68	445	238	207	29	25	34	33	16	..	128	..
95	Balodhar	2,693-28	192	192	1,183	613	570	87	72	..	..	44	..	350	2
96	Gharnal Nani	1,239-26	81	82	505	264	241	6	6	6	1	34	2	161	..
97	Odhava	3,234-30	199	199	1,209	623	586	49	52	5	5	36	5	323	36
98	Dedol	977-09	50	50	313	172	141	..	..	26	23	39	1	96	8
99	Lorvada	3,170-10	235	235	1,280	691	589	84	66	..	..	117	21	410	124
100	Malgadh	2,626-05	646	646	4,164	2,199	1,965	105	80	33	14	728	65	1,098	105
101	Kumpat	2,045-15	199	199	1,160	625	535	30	10	6	3	116	7	327	13
102	Sherganj	197-37	82	84	520	272	248	5	3	..	..	135	13	136	49
103	Rajpur	3,059-04	..	..	..	..	Uninhabited		..	..	..	..	..	..	..
104	Bhoyan	2,108-09	227	227	1,324	673	651	54	53	..	..	162	3	399	52
105	Kant	1,987-22	142	142	867	444	423	35	30	4	1	92	2	255	101
106	Rasana Mota	2,246-24	322	322	1,690	856	834	115	145	..	..	192	15	447	15
107	Rasana Nana	1,328-15	167	167	918	486	432	64	66	..	..	134	10	260	17
108	Vadaval	4,189-20	217	217	1,245	637	608	50	55	6	4	96	9	373	..
109	Vasna (Juna Deesa)	7,419-28	290	290	1,844	946	898	60	58	66	61	244	22	504	315
110	Sanath	1,821-01	78	78	481	257	224	21	15	..	..	38	1	145	41
111	Sandiya	1,268-11	99	99	604	315	289	70	57	..	..	58	7	193	70
112	Sotambala	1,859-30	127	127	711	357	354	51	54	103	76	70	13	191	62
113	Khentava	1,591-15	129	129	911	467	444	45	30	..	..	40	..	291	..
114	Gharnal Moti	1,959-32	155	159	902	440	462	56	56	..	..	31	2	251	1
115	Soyla	548-06	54	54	350	184	166	32	41	..	..	41	1	88	4
116	Nesda Juna	3,311-27	254	260	1,706	881	825	54	43	..	..	124	29	434	39
117	Nesda Nava	2,820-25	184	187	1,159	612	547	68	62	..	..	101	12	319	29
118	Ramvas	693-35	74	74	449	231	218	..	..	54	50	35	..	115	9
119	Paldi	1,575-13	189	189	1,071	531	540	87	105	..	..	12	3	283	37
120	Yavarganj	546-15	43	43	297	147	150	..	..	36	37	21	4	70	..
121	Mudetha	8,677-11	695	697	4,134	2,142	1,992	161	154	..	..	186	16	1,189	135
122	Ratanpura	880-10	46	46	333	179	154	25	16	..	..	57	4	105	..
123	Bhildi	2,534-04	656	658	3,493	1,914	1,579	125	107	13	9	851	213	1,003	29
124	Chhatrala	3,240-26	234	235	1,447	727	720	36	38	30	28	60	8	356	3
125	Vahara	1,229-17	86	86	528	252	276	36	38	..	..	47	4	134	2
126	Viruvada	485-38	21	21	130	66	64	..	..	..	..	..	..	29	2
127	Dasanavas	1,382-26	76	76	437	246	191	..	..	..	..	12	..	135	92
128	Fatepura	382-24	27	27	187	86	101	6	5	..	..	10	..	47	2
129	Dhuva	2,536-12	438	438	2,564	1,320	1,244	109	115	..	..	187	12	595	25
130	Dharpada	1,226-26	207	207	1,339	680	659	47	46	..	..	89	2	394	25
131	Khadosan	2,566-09	435	438	2,399	1,199	1,200	146	145	..	..	236	20	644	59

PRIMARY CENSUS ABSTRACT

WORKERS

I		II		III		IV		V				VI		VII		VIII		IX		X		
								(a)		(b)										Non-workers		Location Code No.
M	F	M	F	M	F	M	F	M	F	M	F	M	F	M	F	M	F	M	F	M	F	
17	18	19	20	21	22	23	24	25	26	27	28	29	30	31	32	33	34	35	36	37	38	1
198	16	12	..	3	..	...	..	1	..	..	..	..	..	4	1	..	..	22	..	193	381	84
304	1	46	..	..	..	..	..	4	1	1	..	1	..	4	..	2	..	5	..	324	564	85
385	2	6	..	1	..	..	...	..	..	..	..	..	..	14	..	..	..	..	..	174	483	86
150	..	24	..	..	..	..	..	8	..	..	..	1	..	5	..	2	..	9	..	175	351	87
338	14	14	8	3	..	..	..	4	..	1	..	1	..	14	..	..	..	7	1	287	608	88
303	9	10	..	..	..	..	..	7	..	1	..	..	..	7	..	..	..	1	..	197	454	89
155	1	31	..	3	..	..	..	7	..	..	..	..	..	3	..	..	..	1	..	150	334	90
75	1	9	..	..	..	..	..	..	..	..	..	..	..	1	..	..	..	..	..	46	106	91
141	4	39	7	..	..	..	..	..	1	..	..	..	..	..	..	..	..	7	..	133	233	92
243	3	207	110	14	..	..	..	2	...	2	..	..	..	14	..	1	..	7	..	298	625	93
97	..	27	..	..	..	...	..	1	..	..	...	..	...	2	..	..	..	1	..	110	207	94
322	1	16	1	..	..	..	..	..	...	2	..	..	..	8	..	..	..	2	..	263	568	95
135	..	21	..	1	..	...	...	1	...	..	..	..	..	3	..	..	..	..	..	103	241	96
259	8	51	27	..	..	...	..	..	..	...	1	..	..	7	..	5	..	1	..	300	550	97
74	2	15	4	3	..	..	..	..	..	..	..	..	..	3	1	..	..	1	1	76	133	98
274	89	69	22	8	3	..	..	12	6	1	..	3	2	8	..	27	..	8	2	281	465	99
542	8	445	93	6	..	..	..	5	..	43	1	..	..	23	..	4	..	30	3	1,101	1,860	100
273	7	29	6	3	..	..	..	4	..	..	..	3	..	5	..	..	..	10	..	298	522	101
40	1	43	43	3	..	..	..	2	1	7	..	4	..	23	4	5	..	9	..	136	199	102
..	..	..	..	..	..	..	..	..	Uninhabited			..	..	..	..	..	..	..	..	..	..	103
241	6	121	38	2	..	..	..	..	..	4	..	..	..	3	5	2	..	26	3	274	599	104
193	35	59	66	..	..	..	..	..	..	..	..	3	..	..	..	..	..	..	..	189	322	105
352	7	39	8	13	..	..	..	5	..	..	..	19	..	11	..	..	..	8	..	409	819	106
224	..	21	17	..	..	..	..	..	..	4	..	1	..	1	..	3	..	6	..	226	415	107
299	..	60	..	..	..	..	..	..	..	..	..	..	..	11	..	2	..	1	..	264	608	108
390	206	103	108	..	..	..	..	2	..	..	..	..	..	3	1	6	..	..	..	442	583	109
101	32	29	6	7	..	..	..	3	2	..	..	..	..	2	1	..	..	3	..	112	183	110
169	63	15	5	4	1	..	..	..	..	..	..	..	..	2	1	..	..	3	..	122	219	111
115	8	50	52	7	..	..	..	2	..	..	..	8	1	4	1	..	..	5	..	166	292	112
263	..	27	..	..	..	..	..	..	..	..	..	..	..	1	..	..	..	..	..	176	444	113
236	1	9	..	..	..	..	..	..	..	..	..	..	..	3	..	..	..	3	..	189	461	114
77	2	5	2	..	..	..	..	..	..	..	..	..	..	3	..	3	..	..	..	96	162	115
257	..	126	39	..	..	..	..	18	..	..	..	..	..	31	..	..	..	2	..	447	786	116
252	2	52	26	..	..	..	..	5	1	..	..	..	..	7	..	..	..	3	..	293	518	117
85	2	20	3	..	..	..	..	3	4	..	..	..	..	3	..	4	..	..	..	116	209	118
224	3	46	34	..	..	..	..	..	..	..	..	..	..	..	..	..	..	13	..	248	503	119
34	..	32	..	..	..	..	..	1	..	..	..	..	..	3	..	..	..	..	..	77	150	120
989	76	174	58	..	..	..	..	..	..	1	..	..	..	20	..	..	..	5	1	953	1,857	121
66	..	32	..	..	..	..	..	1	..	..	..	..	..	2	..	..	..	4	..	74	154	122
321	7	37	9	14	1	..	..	76	..	20	..	18	1	217	..	239	3	61	8	911	1,550	123
323	2	21	1	..	..	..	..	2	..	..	..	1	..	6	..	1	..	2	..	371	717	124
114	..	16	2	..	..	..	..	..	..	..	..	..	..	3	..	..	..	1	..	118	274	125
24	..	5	2	..	..	..	..	..	..	..	..	..	..	..	..	..	..	..	..	37	62	126
59	..	75	92	..	..	..	..	..	..	..	..	..	..	1	..	..	..	..	..	111	99	127
26	..	21	2	..	..	..	..	..	..	..	..	..	..	..	..	..	..	..	..	39	99	128
477	14	105	11	..	..	..	..	..	..	2	..	..	..	5	..	..	..	6	..	725	1,219	129
333	14	55	11	1	..	..	..	4	..	..	..	..	..	..	..	..	..	1	..	286	634	130
454	51	143	8	16	..	..	..	16	..	..	..	..	..	9	..	..	..	6	..	555	1,141	131

Location Code No.	Name of village/town agglomeration/town/ward/urban enumerator's block	Area of village in acres & of town/ward in Km.²	Occupied Residential Houses	No. of Households	Total Population (including Institutional and Houseless Population)			Scheduled Castes		Scheduled Tribes		Literate and Educated Persons		Total workers (I-IX)	
					P	M	F	M	F	M	F	M	F	M	F
1	2	3	4	5	6	7	8	9	10	11	12	13	14	15	16
132	Manekpura	1,878-17	223	223	1,368	738	630	13	7	..	..	60	9	375	5
133	Lunpur	3,500-20	294	297	1,691	868	823	135	161	..	..	61	3	512	490
134	Sadarpur	2,095-30	195	195	1,107	550	557	98	105	..	..	28	1	337	278
135	Bodal	1,184-05	131	131	992	494	498	16	20	14	16	55	1	300	98
136	Bhadramali	3,526-14	266	266	1,618	845	773	65	59	..	..	104	8	449	50
137	Jhabadia	2,617-27	325	329	2,012	1,048	964	88	84	29	25	133	20	617	27
138	Dharisana	1,954-03	115	117	650	335	315	3	8	..	..	34	4	166	17
139	Samau Nanavas	3,425-08	308	308	1,760	907	853	64	49	..	..	149	11	509	30
140	Kanajhara	778-18	130	135	783	395	388	..	..	4	1	55	4	237	7
141	Samau Motaavas	3,160-35	507	507	2,784	1,421	1,363	173	186	..	..	309	55	827	279
142	Saviana	1,867-21	230	231	1,332	723	609	2	1	..	..	137	11	431	25
143	Velavapura	1,886-16	245	249	1,539	763	776	75	77	31	34	290	34	405	8
144	Nava	1,254-22	275	278	1,673	846	827	35	33	..	..	223	15	450	7
145	Aseda	5,736-36	783	783	4,585	2,346	2,239	173	203	..	..	527	81	1,234	37
	URBAN AREAS														
8/III	**Deesa**	**Km.² 8.43**	**5,170**	**5,217**	**28,324**	**14,784**	**13,540**	**627**	**628**	**735**	**643**	**8,411**	**3,634**	**6,954**	**615**
Total of Ward No I		*N.A.*	*1,182*	*1,182*	*6,351*	*3,450*	*2,901*	*145*	*146*	*549*	*474*	*1,742*	*680*	*1,563*	*211*
Block No. 1			96	96	614	327	287	18	12	..	..	221	109	128	5
Block No. 2			125	125	591	314	277	40	42	19	23	146	54	136	21
Block No. 3			104	104	600	302	298	..	..	..	..	152	56	162	6
Block No. 4			156	156	883	488	395	8	7	2	3	355	217	215	15
Block No. 5			122	122	693	398	295	4	5	4	8	270	116	155	13
Block No. 6			96	96	490	302	188	2	2	26	15	132	24	142	15
Block No. 7			94	94	525	276	249	..	..	87	72	55	7	132	68
Block No. 8			119	119	606	323	283	70	75	50	47	171	4	138	8
Block No. 9			57	57	302	167	135	..	..	124	95	33	2	87	8
Block No. 10			122	122	611	329	282	..	..	219	196	56	5	158	46
Block No. 11			91	91	436	224	212	3	3	18	15	151	86	110	6
Total of Ward No. II		*N.A.*	*625*	*632*	*3,620*	*1,857*	*1,763*	*45*	*36*	..	..	*1,194*	*610*	*872*	*51*
Block No. 12			119	119	671	331	340	..	..	..	..	263	166	149	14
Block No. 13			98	98	602	304	298	45	36	..	..	179	78	135	4
Block No. 14			79	79	390	213	177	..	..	..	..	147	85	82	4
Block No. 15			126	128	796	409	387	..	..	..	..	244	86	211	6
Block No. 16			81	81	456	238	218	..	..	..	..	159	104	108	9
Block No. 17			122	127	705	362	343	..	..	..	..	202	91	187	14
Total of Ward No. III		*N.A.*	*556*	*569*	*3,240*	*1,651*	*1,589*	..	..	*2*	..	*1,082*	*547*	*791*	*39*
Block No. 18			70	73	415	209	206	..	..	..	..	153	72	85	5
Block No. 19			84	86	452	231	221	..	..	..	..	140	49	110	2
Block No. 20			110	116	618	318	300	..	..	2	..	228	150	156	6
Block No. 21			82	83	521	257	264	..	..	..	..	132	79	141	6
Block No. 22			94	94	529	263	266	..	..	..	..	210	129	133	5
Block No. 23			116	117	705	373	332	..	..	..	..	219	68	166	15

PRIMARY CENSUS ABSTRACT

WORKERS

I		II		III		IV		V				VI		VII		VIII		IX		X		
								(a)		(b)										Non-workers		Location Code No.
M	F	M	F	M	F	M	F	M	F	M	F	M	F	M	F	M	F	M	F	M	F	
17	18	19	20	21	22	23	24	25	26	27	28	29	30	31	32	33	34	35	36	37	38	1
327	..	35	5	...	...	...	...	1	..	3	..	..	...	8	..	..	..	1	..	363	625	132
465	457	33	33	...	..	...	...	6	..	..	..	..	..	5	..	..	..	3	..	356	333	133
293	241	40	37	..	...	..	...	..	..	..	..	..	..	4	..	..	..	..	..	213	279	134
185	..	85	86	4	4	..	1	..	..	2	1	2	..	5	..	7	..	10	6	194	400	135
310	29	107	20	..	...	..	...	8	..	..	..	..	..	17	1	2	..	5	..	396	723	136
522	19	58	7	1	...	..	..	5	..	3	..	..	..	19	1	2	..	7	..	431	937	137
154	14	9	3	..	..	..	..	..	..	..	..	..	..	1	..	..	..	2	..	169	298	138
448	22	30	7	..	..	..	..	13	..	..	..	..	..	4	1	..	..	14	..	398	823	139
220	6	8	1	..	..	..	..	..	..	2	..	1	..	5	..	..	..	1	..	158	381	140
586	181	107	88	26	..	..	..	55	9	9	..	1	..	21	..	3	..	19	1	594	1,084	141
376	23	30	2	6	..	..	..	8	..	..	..	..	..	8	..	..	..	3	..	292	584	142
320	4	63	2	2	..	..	..	6	2	..	..	..	..	4	..	3	..	7	..	358	768	143
307	..	113	7	12	..	..	..	1	..	..	..	..	..	10	..	..	..	7	..	396	820	144
951	1	177	35	7	..	..	..	18	..	12	..	4	..	41	1	7	..	17	..	1,112	2,202	145
463	**10**	**394**	**169**	**206**	**13**	**8**	..	**521**	**76**	**1,103**	**36**	**283**	**12**	**2,093**	**77**	**461**	**9**	**1,422**	**213**	**7,830**	**12,925**	**8/III**
152	*2*	*260*	*107*	*3*	..	*5*	...	*61*	*43*	*158*	*1*	*139*	*9*	*331*	*2*	*112*	..	*342*	*47*	*1,887*	*2,690*	
4	..	..	..	..	..	..	..	..	..	16	..	2	..	58	1	9	..	39	4	199	282	1
5	..	4	1	..	..	..	..	2	1	24	1	11	7	36	1	15	..	39	10	178	256	2
22	..	46	5	..	..	..	..	8	..	27	..	1	..	23	..	10	..	25	1	140	292	3
5	..	3	1	..	..	..	..	..	..	17	..	12	..	109	..	20	..	49	14	273	380	4
12	..	8	2	2	..	..	..	..	..	20	..	12	..	37	..	15	..	49	11	243	282	5
58	2	43	12	..	..	..	..	..	..	9	..	6	..	4	..	5	..	17	1	160	173	6
11	..	47	27	..	..	..	..	44	41	7	..	2	..	7	..	2	..	12	..	144	181	7
4	..	4	2	1	..	..	..	5	1	15	..	19	..	29	..	23	..	38	5	185	275	8
12	..	34	6	..	..	2	..	..	..	5	..	3	2	17	..	4	..	10	..	80	127	9
6	..	54	46	..	..	3	..	..	..	18	..	4	..	11	..	9	..	53	..	171	236	10
13	..	17	5	..	..	..	..	2	..	..	..	67	..	..	..	..	..	11	1	114	206	11
31	*2*	*5*	*1*	*10*	..	..	..	*186*	*10*	*148*	*1*	*24*	..	*238*	*15*	*46*	*1*	*184*	*21*	*985*	*1,712*	
5	..	..	..	..	..	..	..	..	2	45	..	5	..	48	9	11	..	35	3	182	326	12
17	..	4	1	..	..	..	..	3	..	17	..	2	..	45	..	9	..	38	3	169	294	13
2	..	..	..	..	..	..	..	1	1	10	..	6	..	18	..	10	..	35	3	131	173	14
2	..	..	..	2	..	..	..	99	2	18	..	4	..	55	1	1	..	30	3	198	381	15
2	..	..	..	..	..	..	..	28	5	39	..	3	..	17	2	4	1	15	1	130	209	16
3	2	1	..	8	..	..	..	55	..	19	1	4	..	55	3	11	..	31	8	175	329	17
17	..	*4*	..	*4*	*5*	..	..	*48*	*7*	*121*	*4*	*22*	..	*359*	*3*	*26*	..	*190*	*20*	*860*	*1,550*	
..	..	..	..	..	..	..	..	15	1	15	..	2	..	39	1	1	..	13	3	124	201	18
2	..	..	..	1	..	..	..	2	..	6	..	4	..	25	..	5	..	65	2	121	219	19
11	..	..	..	..	..	..	..	10	..	36	2	3	..	70	..	4	..	22	4	162	294	20
3	..	3	..	2	..	..	..	4	1	20	1	4	..	70	1	7	..	28	3	116	258	21
1	..	1	..	..	..	..	..	10	2	23	..	1	..	87	..	..	..	10	3	130	261	22
..	..	..	..	1	5	..	..	7	3	21	1	8	..	68	1	9	..	52	5	207	317	23

Location Code No.	Name of village/town agglomeration/town/ ward/urban enumerator's block	Area of village in acres & of town/ ward in Km.²	Occupied Residential Houses	No. of Households	Total Population (including Institutional and Houseless Population)			Scheduled Castes		Scheduled Tribes		Literate and Educated Persons		Total workers (I-IX)	
					P	M	F	M	F	M	F	M	F	M	F
1	2	3	4	5	6	7	8	9	10	11	12	13	14	15	16
Total of Ward No. IV		*N.A.*	*1,041*	*1,057*	*5,879*	*3,096*	*2,783*	*63*	*61*	*103*	*86*	*1,957*	*1,001*	*1,411*	*82*
Block No. 24			96	96	508	261	247	25	26	..	..	149	53	114	13
Block No. 25			127	127	676	361	315	35	31	92	72	157	27	190	17
Block No. 26			80	80	398	201	197	..	..	6	8	85	53	92	1
Block No. 27			78	78	428	219	209	..	..	..	..	148	86	99	2
Block No. 28			115	122	741	389	352	..	..	..	..	280	136	171	1
Block No. 29			95	101	550	293	257	..	..	..	..	195	123	129	6
Block No. 30			107	107	657	360	297	..	..	..	..	258	153	155	8
Block No. 31			76	76	405	204	201	..	..	..	..	166	122	88	3
Block No. 32			87	87	497	269	228	..	..	..	..	199	105	120	1
Block No. 33			99	102	517	280	237	3	4	5	6	149	53	141	27
Block No. 34			81	81	502	259	243	..	..	..	..	171	90	112	3
Total of Ward No. V		*N.A.*	*294*	*296*	*1,522*	*777*	*745*	*31*	*34*	..	..	*425*	*105*	*356*	*23*
Block No. 35			94	94	538	275	263	31	34	..	..	156	38	119	19
Block No. 36			82	84	421	220	201	..	..	..	..	94	14	93	..
Block No. 37			118	118	563	282	281	..	..	..	..	175	53	144	4
Total of Ward No. VI		*N.A.*	*775*	*777*	*4,114*	*2,092*	*2,022*	*41*	*36*	*17*	*13*	*956*	*283*	*1,064*	*82*
Block No. 38			63	63	351	198	153	1	2	..	..	63	7	91	4
Block No. 39			164	164	905	440	465	..	..	..	..	228	30	212	16
Block No. 40			98	99	495	255	240	..	..	..	..	135	35	150	4
Block No. 41			188	187	998	509	489	22	21	..	..	234	101	250	14
Block No. 42			105	106	555	276	279	..	..	..	..	104	30	152	6
Block No. 43			157	158	810	414	396	18	13	17	13	192	80	209	38
Total of Ward No. VII		*N.A.*	*697*	*704*	*3,598*	*1,861*	*1,737*	*302*	*315*	*64*	*70*	*1,055*	*408*	*897*	*127*
Block No. 44			157	160	857	455	402	179	171	3	4	240	51	210	55
Block No. 45			135	137	641	318	323	86	98	21	29	180	70	163	21
Block No. 46			76	76	427	223	204	..	..	..	..	112	45	110	5
Block No. 47			85	85	443	227	216	..	..	..	..	147	66	105	4
Block No. 48			146	147	703	359	344	..	..	40	37	203	104	176	23
Block No. 49			98	99	527	279	248	37	46	..	..	173	72	133	19
8/IV Juna Deesa		**Km.² 30.03**	**1,141**	**1,159**	**6,022**	**2,978**	**3,044**	**289**	**296**	**39**	**41**	**1,520**	**641**	**1,324**	**114**
Total of Ward No. I		*N.A.*	*211*	*215*	*1,069*	*521*	*548*	..	..	*13*	*14*	*366*	*174*	*212*	*16*
Block No. 1			93	96	484	232	252	..	..	13	14	144	85	109	11
Block No. 2			118	119	585	289	296	..	..	..	..	222	89	103	5
Total of Ward No. II		*N.A.*	*207*	*211*	*939*	*437*	*502*	..	..	..	..	*318*	*207*	*176*	*27*
Block No. 3			87	89	375	175	200	..	..	..	..	145	105	68	16
Block No. 4			120	122	564	262	302	..	..	..	..	173	102	108	11

PRIMARY CENSUS ABSTRACT

WORKERS

I		II		III		IV		V				VI		VII		VIII		IX		X		
								(a)		(b)										Non-workers		Location Code No.
M	F	M	F	M	F	M	F	M	F	M	F	M	F	M	F	M	F	M	F	M	F	
17	18	19	20	21	22	23	24	25	26	27	28	29	30	31	32	33	34	35	36	37	38	
83	*1*	*15*	*5*	*20*	*1*	*1*	...	*50*	*7*	*166*	*4*	*37*	*2*	*567*	*4*	*89*	*1*	*383*	*57*	*1,685*	*2,701*	
..	..	..	..	1	...	..	..	5	2	8	..	11	..	30	1	7	..	52	10	147	234	24
2	..	4	2	8	1	1	..	..	..	29	1	8	1	36	2	23	1	79	9	171	298	25
5	..	..	..	..	..	..	..	..	..	15	..	6	..	31	..	16	..	19	1	109	196	26
5	..	..	...	..	..	..	..	4	..	30	..	2	..	35	1	3	..	20	1	120	207	27
1	..	...	..	6	..	..	..	25	..	17	..	3	..	61	..	11	..	47	1	218	351	28
31	1	9	3	...	..	..	..	12	..	6	..	1	..	29	..	7	..	34	2	164	251	29
9	...	..	...	...	..	..	..	1	3	17	..	2	..	91	..	2	..	33	5	205	289	30
3	...	..	..	2	..	..	..	2	1	9	..	..	..	51	..	7	..	14	2	116	198	31
11	..	..	..	..	..	..	..	..	..	5	..	..	..	83	..	5	..	16	1	149	227	32
4	..	...	...	3	..	..	..	1	..	13	2	4	1	63	..	5	..	48	24	139	210	33
12	..	2	...	..	..	..	..	..	1	17	1	..	..	57	..	3	..	21	1	147	240	34
..	..	...	..	*9*	*1*	*1*	..	*11*	..	*91*	..	*26*	..	*101*	*4*	*28*	*2*	*89*	*16*	*421*	*722*	
..	..	..	..	2	..	1	..	11	..	18	..	15	..	38	4	8	..	26	15	156	244	35
..	..	..	..	..	..	..	..	..	..	22	..	6	..	20	..	9	..	36	..	127	201	36
...	..	..	..	7	1	..	..	..	..	51	..	5	..	43	..	11	2	27	1	138	277	37
66	*3*	*30*	*10*	*120*	*2*	..	..	*108*	..	*213*	*3*	*23*	*1*	*306*	*39*	*120*	*2*	*78*	*22*	*1,028*	*1,940*	
33	2	14	1	11	..	..	..	1	..	9	..	..	..	8	1	6	..	9	..	107	149	38
1	...	4	1	49	..	..	..	29	..	35	..	9	1	54	6	9	2	22	6	228	449	39
..	..	..	..	1	..	..	..	1	..	80	..	..	..	57	..	1	..	10	4	105	236	40
18	1	3	..	27	1	..	..	66	..	17	3	4	..	83	5	18	..	14	4	259	475	41
2	..	2	5	29	1	..	..	9	..	48	..	1	..	45	..	11	..	5	..	124	273	42
12	..	7	3	3	..	..	..	2	..	24	..	9	..	59	27	75	..	18	8	205	358	43
114	*2*	*80*	*46*	*40*	*4*	*1*	..	*57*	*9*	*206*	*23*	*12*	..	*191*	*10*	*40*	*3*	*156*	*30*	*964*	*1,610*	
18	...	22	15	4	4	..	..	27	3	43	10	..	..	36	3	12	..	48	20	245	347	44
19	..	6	7	29	..	1	..	3	..	43	7	5	..	22	1	2	..	33	6	155	302	45
25	2	12	2	2	..	..	..	1	..	10	..	5	..	26	..	10	..	19	1	113	199	46
30	..	2	1	2	..	..	..	2	..	35	2	..	..	16	1	7	..	11	..	122	212	47
20	...	19	5	3	..	..	..	16	6	39	3	1	..	40	4	6	3	32	2	183	321	48
2	..	19	16	..	..	..	..	8	..	36	1	1	..	51	1	3	..	13	1	146	229	49
496	**22**	**77**	**17**	**40**	**7**	..	..	**79**	**5**	**96**	**5**	**54**	**5**	**213**	**12**	**28**	..	**241**	**41**	**1,654**	**2,930**	**8/IV**
62	*4*	*7*	*3*	..	..	..	..	*24*	*2*	*14*	..	*8*	..	*18*	*3*	*15*	..	*64*	*4*	*309*	*532*	
35	..	4	3	...	...	..	..	8	2	11	..	2	..	13	3	3	..	33	3	123	241	1
27	4	3	...	..	...	..	...	16	..	3	..	6	..	5	..	12	..	31	1	186	291	2
43	*2*	*2*	*1*	*1*	..	..	..	*2*	*2*	*24*	*5*	*3*	..	*65*	*2*	*2*	..	*34*	*15*	*261*	*475*	
7	...	...	...	..	..	..	..	**2**	**2**	7	..	1	..	43	2	..	..	8	12	107	184	**3**
36	2	2	1	1	..	...	..	...	...	17	5	2	..	22	..	2	..	26	3	154	291	**4**

TALUKA : DEESA **URBAN BLOCK/VILLAGEWISE**

Location Code No.	Name of village/town agglomeration/town/ward/urban enumerator's block	Area of village in acres & of town/ward in Km.²	Occupied Residential Houses	No. of Households	Total Population (including Institutional and Houseless Population)			Scheduled Castes		Scheduled Tribes		Literate and Educated Persons		Total workers (I-IX)	
					P	M	F	M	F	M	F	M	F	M	F
1	2	3	4	5	6	7	8	9	10	11	12	13	14	15	16
Total of Ward No. III		*N.A.*	*314*	*322*	*1,722*	*866*	*856*	*97*	*98*	*1*	*1*	*311*	*86*	*427*	*46*
	Block No. 5		76	76	414	206	208	..	..	..	..	116	53	97	3
	Block No. 6		103	108	537	273	264	5	2	1	1	100	17	134	34
	Block No. 7		135	138	771	387	384	92	96	..	..	95	16	196	9
Total of Ward No. IV		*N.A.*	*188*	*189*	*1,058*	*529*	*529*	*190*	*194*	..	..	*269*	*87*	*236*	*15*
	Block No. 8		59	59	344	174	170	50	50	..	..	116	53	70	13
	Block No. 9		129	130	714	355	359	140	144	..	..	153	34	166	2
Total of Ward No. V		*N.A.*	*221*	*222*	*1,234*	*625*	*609*	*2*	*4*	*25*	*26*	*256*	*87*	*273*	*10*
	Block No. 10		89	90	418	206	212	..	..	..	..	137	61	81	1
	Block No. 11		132	132	816	419	397	2	4	25	26	119	26	192	9

PRIMARY CENSUS ABSTRACT

WORKERS

I		II		III		IV		V				VI		VII		VIII		IX		X		
								(a)		(b)										Non-workers		Location-Code No.
M	F	M	F	M	F	M	F	M	F	M	F	M	F	M	F	M	F	M	F	M	F	
17	18	19	20	21	22	23	24	25	26	27	28	29	30	31	32	33	34	35	36	37	38	1
170	*15*	*30*	*12*	*36*	*7*	..	..	*37*	*1*	*23*	..	*37*	*5*	*51*	*1*	*2*	..	*41*	*5*	*439*	*810*	
34	..	...	..	7	1	..	..	10	1	13	..	1	..	27	..	..	...	5	1	109	205	5
67	13	10	11	10	6	..	..	1	...	7	..	5	..	18	1	2	..	14	3	139	230	6
69	2	20	1	19	..	...	...	26	..	3	...	31	5	6	...	..	...	22	1	191	375	7
108	..	*4*	..	*1*	..	..	..	*4*	...	*17*	..	*3*	..	*40*	*2*	*5*	..	*54*	*13*	*293*	*514*	
..	...	..	..	..	..	...	..	4	..	10	...	..	..	29	2	1	..	26	11	104	157	8
108	...	4	..	1	..	...	..	..	..	7	...	3	...	11	...	4	..	28	2	189	357	9
113	*1*	*34*	*1*	*2*	...	...	...	*12*	...	*18*	...	*3*	...	*39*	*4*	*4*	...	*48*	*4*	*352*	*599*	
18	...	2	..	1	..	...	..	12	...	6	..	3	..	26	..	3	..	10	1	125	211	10
95	1	32	1	1	..	..	..	...	...	12	..	...	...	13	4	1	..	38	3	227	388	11

TALUKA KANKREJ

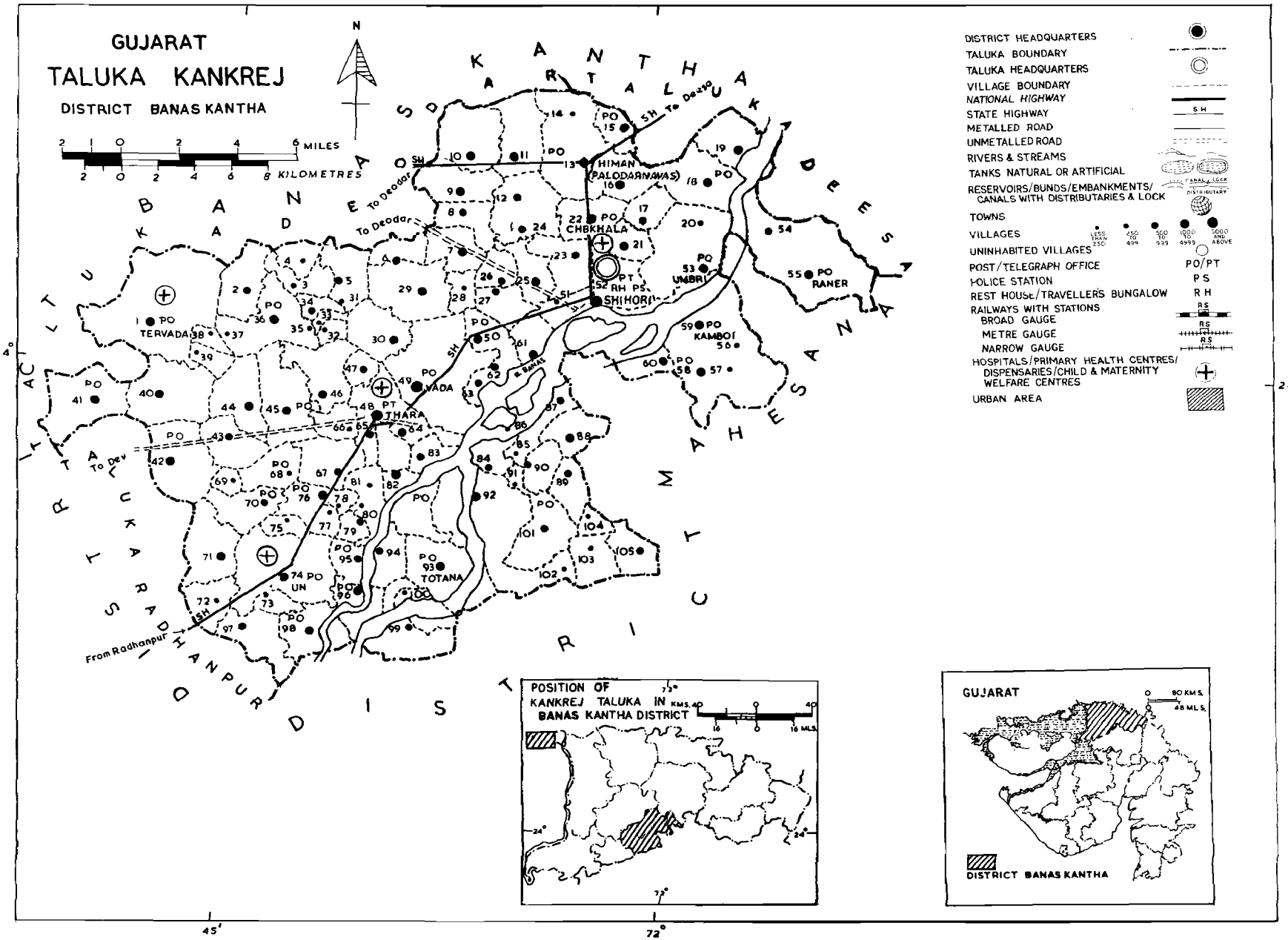
GUJARAT
TALUKA KANKREJ
DISTRICT BANAS KANTHA
N
2 1 0 2 4 6 MILES
2 0 2 4 6 8 KILOMETRES
BANAS KANTHA DISTRICT
SARASWATI DISTRICT
PATAN DISTRICT
MAHESANA DISTRICT
TALUKA DEESA
TALUKA BANDEE
TALUKA RADHANPUR
HIMAN (PALODARNAWAS)
CHEKHALA
SHIHORI
UMBRI
RANER
KAMBOI
TERVADA
VADA
THARA
UN
TOTANA
To Deodar
To Dev
From Radhanpur
R. BANAS
SH
DISTRICT HEADQUARTERS
TALUKA BOUNDARY
TALUKA HEADQUARTERS
VILLAGE BOUNDARY
NATIONAL HIGHWAY
STATE HIGHWAY
METALLED ROAD
UNMETALLED ROAD
RIVERS & STREAMS
TANKS NATURAL OR ARTIFICIAL
RESERVOIRS/BUNDS/EMBANKMENTS/ CANALS WITH DISTRIBUTARIES & LOCK
TOWNS
VILLAGES
UNINHABITED VILLAGES
POST/TELEGRAPH OFFICE
POLICE STATION
REST HOUSE/TRAVELLER'S BUNGALOW
RAILWAYS WITH STATIONS
BROAD GAUGE
METRE GAUGE
NARROW GAUGE
HOSPITALS/PRIMARY HEALTH CENTRES/ DISPENSARIES/CHILD & MATERNITY WELFARE CENTRES
URBAN AREA
PO/PT
PS
R H
POSITION OF KANKREJ TALUKA IN BANAS KANTHA DISTRICT
GUJARAT
DISTRICT BANAS KANTHA
24°
45'
72°

TALUKA
KANKREJ

Location Code No.	Name of village/town agglomeration/town/ward/urban enumerator's block	Area of village in acres & of town/ward in Km.²	Occupied Residential Houses	No. of Households	Total Population (including Institutional and Houseless Population) P	M	F	Scheduled Castes M	F	Scheduled Tribes M	F	Literate and Educated Persons M	F	Total workers (I-IX) M	F
1	2	3	4	5	6	7	8	9	10	11	12	13	14	15	16
4	KANKREJ TALUKA														
	Total	**Km.² 19,000 821.6 Acres (203,011-39)**		**19,189**	**116,468**	**60,193**	**56,275**	**4,400**	**4,191**	**131**	**104**	**10,962**	**2,924**	**33,511**	**3,524**
	Rural	*Km.² 19,000 821.6 Acres (203,011-39)*		*19,189*	*116,468*	*60,193*	*56,275*	*4,400*	*4,191*	*131*	*104*	*10,962*	*2,924*	*33,511*	*3,524*
	Urban	..	..	..	..	..	..	..	..	..	..	..	..	..	..
	RURAL AREAS														
1	Tervada	8,720-10	607	608	3,708	1,943	1,765	204	165	..	..	213	55	994	104
2	Isarva	2,245-07	128	128	943	501	442	12	5	..	..	48	11	349	1
3	Kantheria	1,174-38	40	40	288	133	155	6	11	..	..	18	2	77	1
4	Gothada	1,015-21	52	52	334	182	152	14	15	..	..	39	7	104	1
5	Katedia	1,467-34	83	83	528	269	259	4	4	..	..	42	5	149	5
6	Nekoi	1,124-29	81	82	500	254	246	21	21	8	5	40	2	153	43
7	Padardi	1,763-24	205	205	1,300	648	652	28	33	..	..	90	9	349	155
8	Chimangadh	1,343-25	121	121	742	378	364	64	59	..	..	52	11	203	..
9	Zalmor	2,164-39	183	184	1,143	606	537	73	55	..	..	115	10	305	2
10	Nanota	2,837-39	173	174	1,218	629	589	80	75	20	16	122	23	359	121
11	Khoda	2,546-37	208	209	1,361	726	635	58	44	..	..	157	26	415	111
12	Raviyana	1,287-02	137	137	824	422	402	37	35	..	..	96	15	220	61
13	Khimana (Palodarnavas)	5,601-06	614	615	3,717	1,911	1,806	114	116	..	..	344	88	1,059	291
14	Rampura	*	30	30	201	98	103	..	..	..	..	6	..	59	10
15	Khodla	1,237-23	171	175	1,057	545	512	5	4	..	..	141	30	342	42
16	Samanava	1,349-23	164	169	1,027	535	492	56	42	..	..	85	6	298	52
17	Ucharpi	1,198-22	123	123	766	439	327	39	28	..	..	83	12	255	33
18	Bukoli	3,363-24	314	319	1,717	884	833	85	78	..	..	120	23	513	96
19	Arniwada	2,684-18	198	198	1,119	578	541	82	78	..	..	92	9	330	144
20	Golia	†	47	48	302	152	150	5	1	..	..	6	..	87	31
21	Ranawada (Jagir)	1,086-02	150	163	1,011	532	479	46	53	..	..	144	19	283	49
22	Chekhala	1,922-10	348	348	2,710	1,390	1,320	77	80	..	..	193	21	761	8
23	Ratanpur	949-09	128	133	828	438	390	4	4	..	..	104	19	233	11
24	Ratangadh	1,967-00	145	147	836	424	412	33	37	43	30	52	2	280	5
25	Kunvarava	1,567-32	190	190	1,089	555	534	31	27	25	18	106	16	320	24
26	Akoli Thakorevas	1,087-32	173	180	957	491	466	18	13	..	..	72	10	281	29
27	Akoli Maharajvas	1,404-02	137	142	901	466	435	21	19	..	..	41	6	273	32
28	Khasa	780-18	46	46	304	165	139	18	21	..	..	44	1	83	35
29	Kakar	3,430-17	258	258	1,592	831	761	23	26	..	..	98	14	484	149
30	Indramana	2,184-32	259	260	1,480	747	733	34	26	..	..	129	30	410	31

* Included in the area of Khimana (Palodarnavas) village.

† Included in the area of Umbri village.

PRIMARY CENSUS ABSTRACT

WORKERS

I		II		III		IV		V				VI		VII		VIII		IX		X		Location Code No.
								(a)		(b)										Non-workers		
M	F	M	F	M	F	M	F	M	F	M	F	M	F	M	F	M	F	M	F	M	F	
17	18	19	20	21	22	23	24	25	26	27	28	29	30	31	32	33	34	35	36	37	38	1
23,390	**1,257**	**6,304**	**2,072**	**363**	**13**	**31**	**7**	**759**	**55**	**80**	**1**	**111**	**13**	**1,459**	**41**	**169**	**2**	**845**	**63**	**26,682**	**52,751**	
23,390	*1,257*	*6,304*	*2,072*	*363*	*13*	*31*	*7*	*759*	*55*	*80*	*1*	*111*	*13*	*1,459*	*41*	*169*	*2*	*845*	*63*	*26,682*	*52,751*	
..	..	..	..	..	..	..	..	..	..	..	..	..	..	..	..	..	..	..	..	..	..	
802	93	139	9	1	..	..	..	6	..	..	..	..	..	32	..	1	..	13	2	949	1,661	1
336	1	1	..	..	..	..	..	..	..	..	..	..	..	11	..	..	..	1	..	152	441	2
71	..	5	1	..	..	..	..	..	..	..	..	..	..	1	..	..	..	..	..	56	154	3
94	..	6	1	..	..	..	..	..	..	..	..	1	..	2	..	..	..	1	..	78	151	4
135	2	9	3	..	..	..	..	..	..	..	..	..	..	4	..	..	..	1	..	120	254	5
107	7	39	36	..	..	..	..	..	..	..	..	..	..	..	..	6	..	1	..	101	203	6
257	67	76	87	..	..	..	..	2	..	1	..	..	..	10	1	..	..	3	..	299	497	7
128	..	55	..	..	..	..	..	14	..	..	..	..	..	3	..	..	..	3	..	175	364	8
220	..	47	2	7	..	..	..	12	..	..	..	..	..	..	..	12	..	7	..	301	535	9
257	81	73	39	6	..	..	..	6	..	..	..	..	..	14	..	..	..	3	1	270	468	10
266	37	124	74	..	..	..	..	5	..	..	..	1	..	13	..	..	..	6	..	311	524	11
139	32	61	29	..	..	..	..	5	..	..	..	..	..	10	..	..	..	5	..	202	341	12
705	169	225	117	23	..	1	..	23	..	1	..	4	..	48	3	4	..	25	2	852	1,515	13
38	..	18	10	..	..	..	..	..	..	..	..	..	..	2	..	..	..	1	..	39	93	14
227	3	58	32	36	..	..	..	7	1	1	..	5	5	4	1	..	..	4	..	203	470	15
180	3	98	41	..	..	..	..	9	7	..	..	..	..	5	1	1	..	5	..	237	440	16
155	2	82	31	..	..	..	..	3	..	1	..	..	..	8	..	..	..	6	..	184	294	17
299	4	165	87	1	..	..	..	22	2	..	..	1	..	17	3	1	..	7	..	371	737	18
229	12	66	127	15	4	..	..	1	..	..	..	..	..	7	1	3	..	9	..	248	397	19
67	..	16	31	..	..	..	..	2	..	..	..	..	..	2	..	..	..	..	..	65	119	20
207	1	44	48	1	..	..	..	12	..	1	..	1	..	9	..	1	..	7	..	249	430	21
628	6	87	2	5	..	..	..	17	..	..	..	..	..	17	..	1	..	6	..	629	1,312	22
161	4	51	2	2	..	..	..	9	5	2	..	..	..	6	..	..	..	2	..	205	379	23
230	..	37	5	..	..	..	..	5	..	..	..	1	..	5	..	..	..	2	..	144	407	24
235	1	56	23	1	..	..	..	6	..	..	..	..	..	17	..	4	..	1	..	235	510	25
209	..	55	23	1	..	..	..	7	6	..	..	1	..	4	..	..	..	4	..	210	437	26
209	..	42	32	2	..	..	..	9	..	..	..	..	..	7	..	..	..	4	..	193	403	27
48	17	33	17	..	..	..	..	..	..	..	..	..	..	..	..	..	..	2	1	82	104	28
407	128	55	21	..	..	..	..	..	..	..	..	..	..	13	..	..	..	9	..	347	612	29
302	8	78	28	5	..	..	..	1	..	..	..	..	..	17	1	3	..	4	..	337	696	30

Location Code No.	Name of village/town agglomeration/town/ward/urban enumerator's block	Area of village in acres & of town/ward in Km.²	Occupied Residential Houses	No. of Households	Total Population (including Institutional and Houseless Population)			Scheduled Castes		Scheduled Tribes		Literate and Educated Persons		Total workers (I-IX)	
					P	M	F	M	F	M	F	M	F	M	F
1	2	3	4	5	6	7	8	9	10	11	12	13	14	15	16
31	Chembla	80-36	6	6	47	24	23	..	..	..	..	5	..	13	..
32	Vibhanesda	492-25	47	47	321	176	145	..	..	..	..	46	5	103	1
33	Devdarbar	159-04	1	1	9	9	..	..	..	..	..	5	..	6	..
34	Rajpur	1,100-30	115	115	617	327	290	9	5	..	..	70	19	201	1
35	Kudava	538-19	61	61	371	194	177	..	..	..	..	18	1	129	5
36	Nathpura	2,496-36	211	211	1,337	673	664	54	59	..	..	169	46	417	6
37	Kashipura	391-03	33	33	234	117	117	1	1	..	..	19	2	53	1
38	Fatepura	420-35	21	21	116	60	56	..	..	..	..	8	..	31	2
39	Nasaratpura	677-29	10	10	52	31	21	..	..	..	..	..	..	17	..
40	Ruvel	3,720-22	255	255	1,450	751	699	29	32	..	..	92	16	324	1
41	Varasada	4,016-24	238	238	1,392	722	670	52	49	..	..	100	9	352	7
42	Mandala	4,047-21	250	250	1,526	805	721	72	69	..	..	140	22	455	1
43	Jakhel	2,040-33	150	150	954	461	493	65	73	..	..	112	23	259	67
44	Shirwada	2,639-13	259	259	1,395	710	685	67	57	..	..	133	14	404	4
45	Changa	3,507-02	229	229	1,459	736	723	66	61	..	..	115	17	387	27
46	Adhgam	2,617-11	211	211	1,312	674	638	..	..	..	..	123	17	379	9
47	Maidkol	782-02	97	97	650	345	305	19	14	..	..	97	4	180	4
48	Thara	2,659-39	990	1,004	5,785	3,030	2,755	222	195	..	..	1,218	575	1,480	149
49	Vada	7,569-14	898	989	5,738	2,971	2,767	169	152	..	..	409	75	1,696	194
50	Dugrasan	1,149-07	228	228	1,441	733	708	21	27	4	5	110	25	386	50
51	Amblivas	206-14	29	29	176	93	83	..	..	..	..	6	..	47	5
52	Shihori	6,740-03	978	978	5,849	2,991	2,858	210	231	..	..	469	350	1,610	122
53	Umbri	6,755-02	669	669	4,059	2,155	1,904	121	98	10	7	263	67	1,320	89
54	Jamana Padar	333-12	127	127	788	436	352	..	..	..	..	86	12	219	4
55	Raner	7,126-28	563	567	3,293	1,667	1,626	161	152	..	..	268	58	892	32
56	Fategadh	545-05	79	79	478	241	237	..	..	..	..	23	4	156	1
57	Jaliya	339-02	53	53	351	185	166	13	9	..	..	148	5	110	3
58	Laxmipura	1,155-11	212	214	1,361	727	634	31	27	..	..	107	16	402	7
59	Kamboi	5,943-13	752	752	4,490	2,287	2,203	103	119	..	..	394	91	1,480	108
60	Dudasan	2,080-34	215	215	1,335	655	680	103	88	10	16	89	28	387	7
61	Manpur	1,351-09	212	212	1,269	685	584	34	24	..	..	111	17	422	7
62	Mangalpura Nagod	583-31	92	92	519	266	253	8	6	..	..	46	4	162	40
63	Balochpur	1,187-05	99	99	679	339	340	25	31	..	..	40	12	216	92
64	Tana	1,341-35	201	202	1,170	620	550	51	57	..	..	186	71	337	69
65	Sadujivas	707-01	84	84	624	317	307	23	23	..	..	52	7	143	..
66	Bhavnagar	1,064-29	43	43	318	157	161	18	19	..	..	23	..	87	..
67	Ranakpur	2,112-07	144	144	842	401	441	32	31	..	..	80	19	210	22
68	Nekaria	1,462-13	63	63	427	225	202	7	5	..	..	46	..	132	31
69	Jhotada	566-26	35	35	231	116	115	2	2	..	..	41	2	55	23
70	Padar	1,033-25	85	85	559	276	283	11	11	..	..	89	19	153	33
71	Tatiyana	2,838-26	193	194	1,260	627	633	44	44	..	..	88	18	357	4
72	Ratanpura	1,762-24	83	83	472	249	223	17	13	..	..	44	7	143	6
73	Amarpura	*	42	42	240	117	123	..	..	..	..	13	1	65	3
74	Un	6,774-23	538	538	3,240	1,652	1,588	71	70	..	..	462	195	881	82
75	Savpura	615-24	28	28	196	105	91	5	7	..	..	40	3	55	4

* Included in the area of Un village.

PRIMARY CENSUS ABSTRACT

WORKERS																						
I		II		III		IV		V				VI		VII		VIII		IX		X		
								(a)		(b)										Non-workers		Location Code No.
M	F	M	F	M	F	M	F	M	F	M	F	M	F	M	F	M	F	M	F	M	F	
17	18	19	20	21	22	23	24	25	26	27	28	29	30	31	32	33	34	35	36	37	38	1
12	..	..	..	..	..	..	..	—	..	..	..	..	..	—	..	..	..	1	..	11	23	31
95	1	5	..	..	..	..	..	—	..	—	..	..	..	1	..	1	..	1	..	73	144	32
6	..	..	..	..	..	..	..	—	..	—	..	..	..	—	..	—	..	—	..	3	..	33
166	..	20	1	4	..	..	..	1	..	—	..	..	..	6	..	..	..	4	—	126	289	34
116	4	10	1	..	..	..	..	..	—	..	..	1	..	1	—	..	..	1	—	65	172	35
336	2	21	..	4	..	..	—	11	2	..	—	3	2	22	—	1	—	19	—	256	658	36
43	..	6	1	..	..	..	—	—	—	1	—	—	—	1	—	—	—	2	—	64	116	37
30	2	1	..	..	..	..	—	..	..	..	—	..	..	—	—	—	—	..	—	29	54	38
16	..	1	..	..	..	..	—	—	—	—	—	—	..	..	—	—	..	—	—	14	21	39
311	1	7	..	..	..	..	—	..	—	—	..	—	..	5	—	—	—	1	—	427	698	40
198	5	115	2	12	..	..	—	9	..	..	..	..	..	9	..	1	..	8	..	370	663	41
339	..	77	1	11	..	..	—	8	..	—	—	..	..	8	..	1	..	11	..	350	720	42
208	47	32	20	1	..	..	..	7	..	..	..	—	..	5	..	1	..	5	..	202	426	43
304	1	69	2	..	..	..	..	11	..	—	..	..	..	8	1	..	..	12	..	306	681	44
337	26	21	1	1	..	..	..	13	..	—	..	..	..	8	..	1	..	6	..	349	696	45
277	4	68	3	5	..	..	..	13	2	—	..	..	..	5	..	..	..	11	..	295	629	46
144	1	27	3	5	..	..	..	2	..	..	..	..	..	1	..	..	..	1	..	165	301	47
500	54	123	48	39	2	4	..	180	4	35	..	22	1	394	8	44	1	139	31	1,550	2,606	48
1,090	84	515	107	4	..	..	—	18	..	2	..	2	..	38	2	1	..	26	1	1,275	2,573	49
230	1	113	45	..	..	..	..	8	2	..	..	..	..	21	..	..	..	14	2	347	658	50
43	5	4	..	..	..	..	..	—	..	—	..	..	..	..	..	..	..	..	..	46	78	51
984	29	168	72	3	..	..	—	56	3	7	..	6	—	198	2	17	..	171	16	1,381	2,736	52
967	14	220	73	2	..	3	—	15	—	—	—	33	1	56	1	..	..	24	..	835	1,815	53
162	4	51	..	..	..	..	—	—	—	—	—	—	—	6	..	..	..	..	..	217	348	54
755	14	33	13	5	..	..	..	30	—	..	..	6	4	32	—	3	..	28	1	775	1,594	55
143	1	3	..	..	..	..	..	4	..	—	..	—	..	6	..	..	..	..	..	85	236	56
84	1	4	..	..	..	..	..	16	1	2	..	—	..	3	1	..	..	1	..	75	163	57
311	4	59	..	6	3	..	—	7	—	—	—	—	—	10	..	..	..	9	..	325	627	58
1,129	22	230	83	10	..	..	—	14	1	6	..	7	..	39	2	16	..	29	..	807	2,095	59
208	1	147	5	4	..	..	—	5	—	—	..	1	..	12	1	..	..	10	..	268	673	60
330	..	53	6	10	..	..	..	5	—	—	—	..	..	9	1	6	..	9	..	263	577	61
137	30	24	10	..	..	..	—	..	—	—	—	—	..	..	—	..	..	1	..	104	213	62
121	2	80	90	2	..	..	—	3	—	—	—	2	..	6	—	—	..	2	..	123	248	63
147	2	156	67	1	..	..	..	9	..	—	..	—	..	7	..	..	..	17	..	283	481	64
111	..	23	..	2	..	..	..	..	..	—	..	..	..	1	..	..	..	6	—	174	307	65
78	..	6	..	1	..	..	..	1	..	..	—	..	..	..	..	..	..	1	..	70	161	66
171	12	35	9	..	..	..	..	..	..	—	..	..	..	2	1	..	..	2	..	191	419	67
110	7	19	24	..	..	..	..	1	..	..	..	—	..	..	..	1	..	1	..	93	171	68
49	21	2	2	2	..	..	..	—	..	—	—	..	..	2	..	..	..	..	..	61	92	69
134	22	12	11	..	..	..	..	3	..	..	..	—	—	3	..	..	..	1	..	123	250	70
273	1	57	3	10	..	..	..	8	..	..	..	—	—	5	..	—	..	4	..	270	629	71
110	3	15	3	9	..	..	..	5	..	—	—	—	—	1	..	..	..	3	..	106	217	72
58	2	5	1	..	..	..	..	2	..	..	..	—	..	..	—	..	..	..	..	52	120	73
501	5	201	71	13	..	..	..	31	1	10	..	1	..	89	1	5	..	30	4	771	1,506	74
46	4	7	..	..	..	..	..	1	—	—	..	..	..	..	..	..	..	1	..	50	87	75

Location Code No.	Name of village/town agglomeration/town/ward/urban enumerator's block	Area of village in acres & of town/ ward in Km.²	Occupied Residential Houses	No.of Households	Total Population (including Institutional and Houseless Population)			Scheduled Castes		Scheduled Tribes		Literate and Educated Persons		Total workers (I-IX)	
					P	M	F	M	F	M	F	M	F	M	F
1	2	3	4	5	6	7	8	9	10	11	12	13	14	15	16
76	Bhalgam	1,203-31	204	204	1,328	655	673	45	55	..	..	116	32	370	64
77	Karsanpura	568-06	13	13	69	40	29	..	..	..	..	1	..	24	..
78	Khengarpura	432-14	41	41	205	110	95	1	..	..	..	13	1	53	2
79	Anandpura	809-19	122	122	752	411	341	32	37	..	..	60	13	220	1
80	Nava	237-34	23	23	158	74	84	..	..	..	..	3	..	42	..
81	Runi	845-23	73	73	401	205	196	40	47	10	7	11	18	104	3
82	Kharia	2,684-06	278	290	1,639	824	815	40	31	..	..	81	32	460	58
83	Nana Jampur	1,334-23	126	126	866	452	414	45	44	..	..	54	2	248	60
84	Amblun	1,545-26	130	132	813	414	399	118	118	..	..	61	5	208	5
85	Thali	615-21	1	1	11	9	2	..	..	..	..	3	..	5	..
86	Ruppura	160-20	11	11	66	31	35	..	..	..	..	5	..	21	2
87	Kasalpura	1,575-30	115	115	682	347	335	38	41	1	..	70	12	216	8
88	Anganwada	1,716-36	196	196	1,042	560	482	92	69	..	..	60	15	306	39
89	Amarnesda	1,293-27	122	122	722	366	356	28	31	..	..	74	7	207	14
90	Ranawada (Khalsa)	1,265-00	92	92	545	308	237	42	38	..	..	58	5	143	17
91	Gangapura	*	21	21	119	65	54	..	..	..	..	3	..	36	1
92	Mota Jampur	6,678-26	275	275	1,807	981	826	69	65	..	..	115	16	577	9
93	Totana	3,617-06	352	352	2,106	1,106	1,000	94	98	..	..	288	172	571	39
94	Odha	913-01	93	93	610	321	289	..	..	..	..	49	15	170	2
95	Shia	1,813-10	169	169	893	463	430	112	87	..	..	166	49	267	19
96	Bhadrevadi	2,197-26	200	208	1,245	626	619	50	47	..	..	167	78	371	93
97	Manpura	2,502-07	150	150	893	451	442	53	49	..	..	63	11	382	10
98	Valpura	2,443-23	228	228	1,366	693	673	60	70	..	..	105	34	258	11
99	Sudrosan	2,427-13	151	151	882	473	409	46	65	..	..	88	19	248	6
100	Sohanpura	1,508-28	52	52	312	171	141	4	3	..	..	133	4	84	1
101	Kasara	2,805-15	111	111	733	378	355	66	61	..	..	73	23	204	7
102	Vithlod	729-28	18	18	152	75	77	..	..	..	—	2	..	40	3
103	Devpura	1,731-29	84	84	497	248	249	45	50	..	..	7	..	143	10
104	Gunthawada (Dalpatpura)	557-17	14	14	89	48	41	..	..	..	..	1	1	25	1
105	Dhanera	1,554-32	93	93	530	278	252	52	49	..	..	37	2	167	33

* Included in the area of Thali Village.

PRIMARY CENSUS ABSTRACT

WORKERS

I		II		III		IV		V				VI		VII		VIII		IX		X		
								(a)		(b)										Non-workers		Location Code No.
M	F	M	F	M	F	M	F	M	F	M	F	M	F	M	F	M	F	M	F	M	F	
17	18	19	20	21	22	23	24	25	26	27	28	29	30	31	32	33	34	35	36	37	38	1
215	..	137	63	..	..	..	..	2	..	1	..	..	..	10	1	1	..	4	..	285	609	76
22	..	2	..	..	..	..	..	..	..	..	..	..	..	..	..	..	..	..	..	16	29	77
49	1	2	..	..	..	..	..	..	..	..	..	..	..	..	1	..	..	2	..	57	93	78
187	1	18	..	..	..	..	..	5	..	..	..	..	..	6	..	..	..	4	..	191	340	79
37	..	5	..	..	..	..	..	..	..	..	..	..	..	..	..	..	..	..	..	32	84	80
66	..	27	3	3	..	..	..	3	..	..	..	3	..	..	..	..	..	2	..	101	193	81
303	6	91	41	2	2	23	7	5	1	8	..	6	..	14	1	..	..	8	..	364	757	82
202	7	41	52	..	..	..	..	1	..	..	..	..	..	3	1	..	..	1	..	204	354	83
110	..	84	5	2	..	..	..	6	..	..	..	..	..	4	..	..	..	2	..	206	394	84
5	..	..	..	..	..	..	..	..	..	..	..	..	..	..	..	..	..	..	..	4	2	85
12	1	9	1	..	..	..	..	..	..	..	..	..	..	..	..	..	..	..	..	10	33	86
145	6	57	2	..	..	..	..	..	..	..	..	..	..	3	..	9	..	2	..	131	327	87
198	1	87	37	..	..	..	..	7	..	..	..	..	..	9	1	..	..	5	..	254	443	88
147	6	40	8	..	..	..	..	7	..	..	..	..	..	5	..	6	..	2	..	159	342	89
98	1	23	16	9	..	..	..	3	..	..	..	..	..	7	..	..	..	3	..	165	220	90
25	1	6	..	4	..	..	..	..	..	..	..	..	..	1	..	..	..	..	..	29	53	91
444	..	86	9	15	..	..	..	6	..	..	..	..	..	17	..	1	..	8	..	404	817	92
449	10	81	12	..	..	..	..	11	16	1	..	..	..	17	..	..	..	12	1	535	961	93
132	..	29	2	..	..	..	..	..	..	..	..	..	..	4	..	3	..	2	..	151	287	94
153	2	84	16	5	..	..	..	9	..	..	..	..	..	9	..	..	..	7	1	196	411	95
176	91	140	..	17	1	..	..	4	..	..	..	..	..	12	..	10	1	12	..	255	526	96
81	3	273	6	8	..	..	..	1	..	..	..	3	..	10	1	1	..	5	..	311	663	97
182	1	41	5	24	1	..	..	4	..	..	1	..	..	3	3	1	..	3	..	193	431	98
230	..	6	6	..	..	..	..	3	..	..	..	..	..	6	..	..	..	3	..	225	403	99
66	..	17	1	..	..	..	..	..	..	..	..	..	..	..	..	..	..	1	..	87	140	100
139	2	57	4	..	..	..	..	1	1	..	..	..	..	6	..	1	..	..	..	174	348	101
34	..	6	3	..	..	..	..	..	..	..	..	..	..	..	..	..	..	..	..	35	74	102
87	..	50	10	2	..	..	..	..	..	..	..	..	..	3	..	..	..	1	..	105	239	103
19	..	6	1	..	..	..	..	..	..	..	..	..	..	..	..	..	..	..	..	23	40	104
109	..	53	33	..	..	..	..	1	..	..	..	..	..	2	..	..	..	2	..	111	219	105

TALUKA RADHANPUR

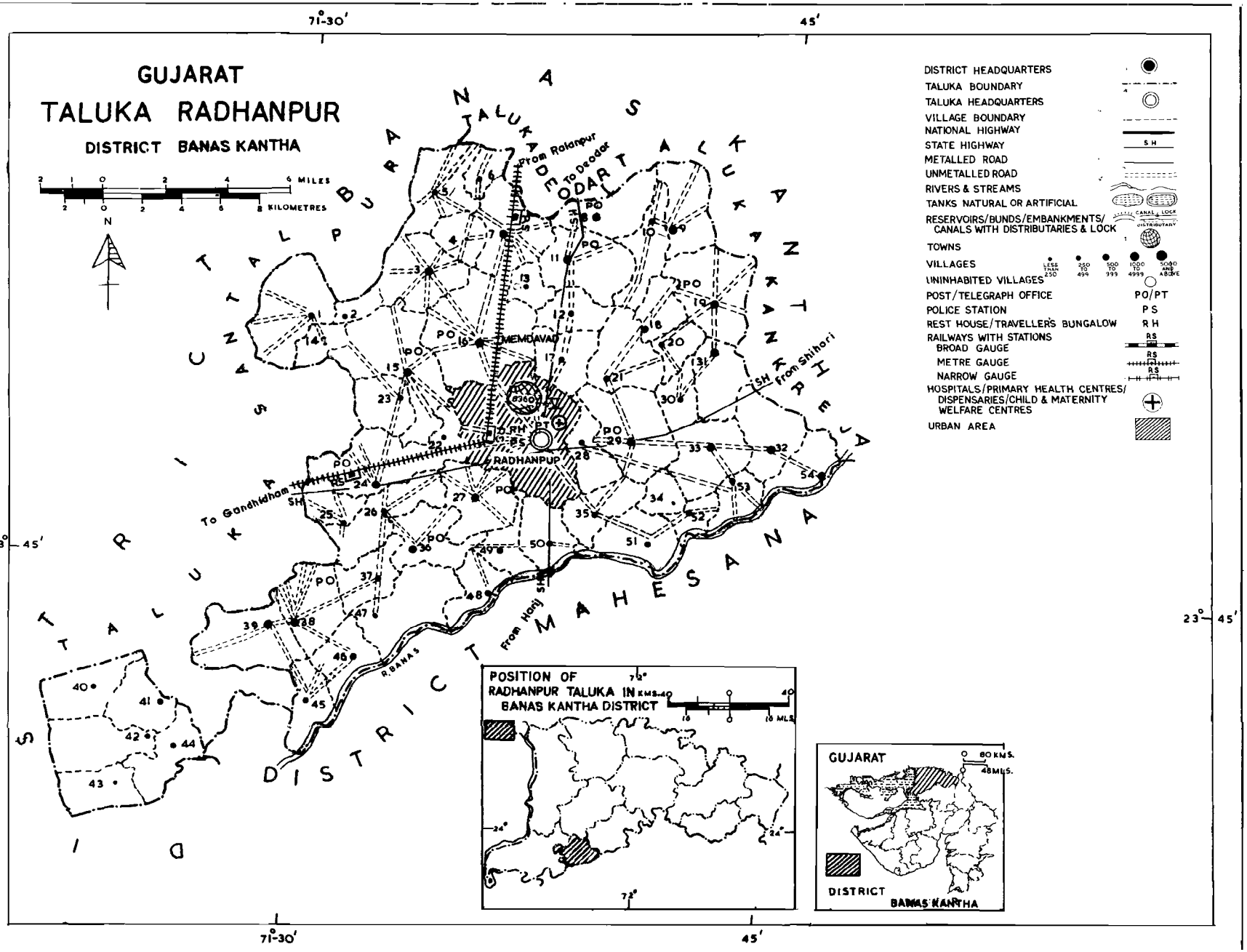
GUJARAT
TALUKA RADHANPUR
DISTRICT BANAS KANTHA
2 1 0 2 4 6 MILES
2 0 2 4 6 8 KILOMETRES
N
71°-30'
45'
23°-45'
TALUKA SANTALPUR
TALUKA DEODAR
TALUKA KANKREJ
TALUKA SANTHI
TALUKA SIDHPUR
DISTRICT MAHESANA
From Ratanpur
To Deodar
From Shihori
To Gandhidham
From Harij
R.BANAS
VIJAPUR
RADHANPUR
PO
PT
P.S
R.H
SH
DISTRICT HEADQUARTERS
TALUKA BOUNDARY
TALUKA HEADQUARTERS
VILLAGE BOUNDARY
NATIONAL HIGHWAY
STATE HIGHWAY
METALLED ROAD
UNMETALLED ROAD
RIVERS & STREAMS
TANKS NATURAL OR ARTIFICIAL
RESERVOIRS/BUNDS/EMBANKMENTS/ CANALS WITH DISTRIBUTARIES & LOCK
TOWNS
VILLAGES
UNINHABITED VILLAGES
POST/TELEGRAPH OFFICE PO/PT
POLICE STATION PS
REST HOUSE/TRAVELLERS BUNGALOW RH
RAILWAYS WITH STATIONS
BROAD GAUGE
METRE GAUGE
NARROW GAUGE
HOSPITALS/PRIMARY HEALTH CENTRES/ DISPENSARIES/CHILD & MATERNITY WELFARE CENTRES
URBAN AREA
POSITION OF RADHANPUR TALUKA IN BANAS KANTHA DISTRICT
GUJARAT
80 KMS.
48MLS.
DISTRICT BANAS KANTHA

TALUKA
RADHANPUR

Location Code No.	Name of village/town agglomeration/town/ward/urban enumerator's block	Area of village in acres & of town/ward in Km.²	Occupied Residential Houses	No. of Households	Total Population (including Institutional and Houseless Population) P	M	F	Scheduled Castes M	F	Scheduled Tribes M	F	Literate and Educated Persons M	F	Total workers (I-IX) M	F
1	2	3	4	5	6	7	8	9	10	11	12	13	14	15	16
5	**RADHANPUR TALUKA**														
	Total	**Km.² 11,178 595.7 Acres (147,198-33)**		**11,304**	**63,572**	**32,548**	**31,024**	**2,667**	**2,665**	**800**	**736**	**9,305**	**3,003**	**16,947**	**1,576**
	Rural	*Km.² 7,287 558.8 Acres (138,069-12)*		*7,442*	*45,212*	*23,197*	*22,015*	*1,850*	*1,890*	*559*	*493*	*4,347*	*670*	*12,679*	*1,291*
	Urban	*Km.² 3,891 36.9*		*3,862*	*18,360*	*9,351*	*9,009*	*807*	*775*	*241*	*243*	*4,958*	*2,333*	*4,268*	*285*
	RURAL AREAS														
1	Santhli	4,420-29	160	160	911	469	442	13	21	..	..	150	20	235	9
2	Limbadka	1,034-35	46	46	270	131	139	11	10	..	..	18	7	77	1
3	Javantri	3,290-39	197	209	1,222	625	597	45	57	..	..	109	11	356	23
4	Panvi	1,474-39	39	39	221	113	108	1	2	..	..	9	3	60	7
5	Lotia	3,200-02	134	134	835	427	408	33	35	..	..	77	5	251	2
6	Thikaria	911-02	40	41	294	154	140	..	..	..	..	29	4	82	..
7	Chalwada	3,512-07	168	168	1,074	569	505	23	22	..	..	82	13	319	6
8	Dev	3,035-09	183	186	1,066	564	502	22	19	..	..	96	11	338	..
9	Subapura	2,926-17	169	169	1,089	512	577	20	28	15	17	162	24	282	5
10	Sultanpura	2,447-29	101	101	657	340	317	16	19	..	..	87	9	178	3
11	Bandhwad	3,666-13	279	295	1,837	936	901	92	99	..	..	154	19	516	96
12	Kolapur	1,728-27	109	109	625	318	307	5	3	..	..	24	..	181	11
13	Surka	911-10	49	49	369	182	187	5	1	..	..	..	..	112	3
14	Rangapura	1,118-27	52	52	247	128	119	2	2	..	..	23	3	65	2
15	Bhilot	5,382-17	254	254	1,673	855	818	66	64	..	..	69	32	397	17
16	Memdavad	6,280-25	366	366	2,361	1,179	1,182	69	74	..	..	181	36	640	170
17	Sherganj	2,262-31	108	110	636	330	306	41	49	38	27	55	4	173	3
18	Alhabad	1,751-16	96	107	767	398	369	32	29	22	23	74	3	208	37
19	Arjansar	4,222-22	130	140	1,407	734	673	107	85	20	16	107	19	418	2
20	Vijaynagar	1,269-23	174	188	642	296	346	18	25	7	5	59	3	169	76
21	Porana	2,714-15	135	135	773	398	375	5	7	..	..	45	7	227	2
22	Kalyanpura	1,059-14	70	70	408	207	201	..	..	..	..	24	1	114	..
23	Nayatwada	1,898-10	116	116	682	339	343	..	..	..	..	37	6	183	18
24	Moti Pipli	3,481-10	194	199	1,118	572	546	48	62	18	26	213	36	309	9
25	Nani Pipli	1,725-00	106	106	624	321	303	8	11	..	..	73	32	168	4
26	Sarkarpura	2,733-17	96	97	610	306	304	49	63	..	..	69	9	170	40
27	Satun	3,548-17	181	201	1,177	579	598	45	55	16	3	105	7	330	25
28	Sardarpura	1,812-22	98	98	573	276	297	58	65	57	71	71	8	138	7
29	Sinad	4,441-13	218	218	1,224	627	597	157	140	32	32	116	19	345	117
30	Bhadia	1,298-26	92	92	589	315	274	7	6	..	..	58	5	178	..
31	Jetalpura	2,208-04	198	198	1,191	626	565	68	61	2	1	105	13	362	1
32	Dharavadi	3,015-09	167	167	1,041	552	489	19	10	..	..	53	12	305	31
33	Nanapura	3,663-16	214	214	1,193	614	579	80	92	..	..	169	25	351	88
34	Shahpur	959-10	33	33	203	112	91	..	..	..	..	16	..	60	25
35	Amirpura	2,002-02	142	142	865	451	414	90	84	195	159	74	4	220	60

PRIMARY CENSUS ABSTRACT

WORKERS

I		II		III		IV		V				VI		VII		VIII		IX		X		Location Code No.
								(a)		(b)										Non-workers		
M	F	M	F	M	F	M	F	M	F	M	F	M	F	M	F	M	F	M	F	M	F	
17	18	19	20	21	22	23	24	25	26	27	28	29	30	31	32	33	34	35	36	37	38	1
9,608	**451**	**2,358**	**789**	**561**	**18**	**49**	..	**442**	**44**	**422**	**8**	**232**	**1**	**1,304**	**57**	**621**	**5**	**1,350**	**203**	**15,601**	**29,448**	
8,920	*437*	*2,296*	*775*	*461*	*13*	..	..	*272*	*10*	*12*	..	*43*	..	*310*	*32*	*55*	..	*310*	*24*	*10,518*	*20,724*	
688	*14*	*62*	*14*	*100*	*5*	*49*	..	*170*	*34*	*410*	*8*	*189*	*1*	*994*	*25*	*566*	*5*	*1,040*	*179*	*5,083*	*8,724*	
171	9	36	..	10	..	..	..	5	..	..	..	..	..	7	..	..	..	6	..	234	433	1
55	..	6	1	14	..	..	..	..	..	..	..	..	..	..	..	1	..	1	..	54	138	2
284	8	29	9	10	1	..	..	8	3	..	..	3	..	9	..	..	..	13	2	269	574	3
31	2	29	4	..	..	..	..	..	..	..	..	..	..	..	1	..	..	..	..	53	101	4
243	2	..	..	..	..	..	..	..	..	..	..	..	..	6	..	..	..	2	..	176	406	5
76	..	1	..	..	..	..	..	2	..	..	..	..	..	2	..	1	..	..	..	72	140	6
178	2	105	3	9	..	..	..	8	..	..	..	..	..	6	1	3	..	10	..	250	499	7
280	..	24	..	1	..	..	..	12	..	..	..	..	..	6	..	1	..	14	..	226	502	8
205	3	63	2	..	..	..	..	4	..	1	..	..	..	7	..	..	..	2	..	230	572	9
128	2	32	1	4	..	..	..	5	..	..	..	..	..	5	..	..	..	4	..	162	314	10
384	..	51	95	34	..	..	..	3	..	2	..	16	..	14	..	1	..	11	1	420	805	11
144	6	11	..	9	5	..	..	1	..	..	..	4	..	3	..	..	..	9	..	137	296	12
57	2	35	1	20	..	..	..	..	..	..	..	..	..	..	..	..	..	..	..	70	184	13
53	2	5	..	3	..	..	..	..	..	..	..	..	..	2	..	..	..	2	..	63	117	14
292	1	19	1	16	2	..	..	29	5	3	..	..	..	22	6	1	..	15	2	458	801	15
361	8	232	160	..	..	..	..	14	..	..	..	..	..	8	..	13	..	12	2	539	1,012	16
126	1	33	2	..	..	..	..	5	..	..	..	..	..	4	..	..	..	5	..	157	303	17
129	10	54	21	12	..	..	..	9	..	..	..	..	..	3	6	..	..	1	..	190	332	18
316	1	38	1	13	..	..	..	17	..	1	..	..	..	5	..	4	..	24	..	316	671	19
113	5	43	70	3	..	..	..	3	..	..	..	..	..	3	1	..	..	4	..	127	270	20
206	..	12	2	7	..	..	..	..	..	..	..	..	..	2	..	..	..	..	..	171	373	21
90	..	15	..	5	..	..	..	..	..	..	..	..	..	3	..	..	..	1	..	93	201	22
151	..	13	18	8	..	..	..	4	..	..	..	..	..	4	..	..	..	3	..	156	325	23
212	3	43	5	9	..	..	..	14	..	..	..	..	..	8	..	19	..	4	1	263	537	24
136	2	17	1	..	..	..	..	7	..	..	..	..	..	5	..	..	..	3	1	153	299	25
123	24	35	16	4	..	..	..	2	..	..	..	..	..	4	..	..	..	2	..	136	264	26
220	1	54	23	36	..	..	..	3	..	1	..	..	..	7	1	..	..	9	..	249	573	27
88	5	8	..	16	..	..	..	1	..	..	..	..	..	3	..	..	..	22	2	138	290	28
287	108	31	7	..	..	..	..	6	..	2	..	1	..	8	..	2	..	8	2	282	480	29
149	..	24	..	..	..	..	..	1	..	..	..	..	..	4	..	..	..	..	..	137	274	30
300	1	42	..	..	..	..	..	1	..	..	..	6	..	3	..	..	..	10	..	264	564	31
231	20	56	11	..	..	..	..	2	..	..	..	..	..	13	..	..	..	3	..	247	458	32
248	43	60	31	7	..	..	..	5	1	..	..	..	..	19	11	..	..	12	2	263	491	33
43	18	15	7	2	..	..	..	..	..	..	..	..	..	..	..	..	..	..	..	52	66	34
159	41	24	13	17	2	..	..	2	..	..	..	8	..	5	4	..	..	5	..	231	354	35

Location Code No.	Name of village/town agglomeration/town/ward/urban enumerator's block	Area of village in acres & of town/ward in Km.²	Occupied Residential Houses	No. of Households	Total Population (including Institutional and Houseless Population)			Scheduled Castes		Scheduled Tribes		Literate and Educated Persons		Total workers (I-IX)	
					P	M	F	M	F	M	F	M	F	M	F
1	2	3	4	5	6	7	8	9	10	11	12	13	14	15	16
36	Kamalpur	5,482-13	291	313	1,927	977	950	47	48	..	..	393	105	564	59
37	Delana	1,904-31	94	94	542	289	253	15	13	..	..	62	3	164	..
38	Gotarka	3,015-23	253	256	1,552	809	743	82	83	14	19	204	42	408	15
39	Dehgam	4,104-24	198	198	1,190	590	600	43	52	25	20	80	16	355	9
40	Jorawarganj	3,176-30	39	39	263	129	134	..	..	..	..	2	1	70	8
41	Agichana	2,908-32	117	129	777	400	377	35	24	6	11	77	11	238	11
42	Karasangadh	3,503-07	69	70	358	175	183	..	..	..	..	16	..	122	14
43	Bismillaganj	1,804-36	16	16	118	63	55	..	..	..	..	3	..	34	3
44	Pedashpura	1,744 22	117	127	767	413	354	8	14	..	..	44	5	215	1
45	Dholakda	2,081-26	100	100	529	268	261	31	25	12	..	74	19	140	4
46	Chhaniathal	1,697-20	121	121	700	377	323	9	10	9	5	72	7	209	29
47	Gulabpura	1,177-00	59	60	423	214	209	45	53	11	7	32	5	108	8
48	Najupura	1,992-02	145	145	947	486	461	39	38	5	3	101	7	289	82
49	Shergadh	1,510-20	88	88	552	286	266	34	36	10	10	50	5	141	1
50	Sabadalpura	2,495-31	118	127	701	374	327	40	33	35	31	70	..	190	81
51	Masali	3,084-11	162	162	1,029	539	490	69	74	7	3	76	5	241	..
52	Maghapura	1,151-17	104	104	701	368	333	4	3	3	4	48	1	196	..
53	Badarpura	1,495-23	102	102	605	321	284	59	45	..	..	42	9	167	59
54	Kamalpur	2,329-00	180	182	1,057	564	493	45	39	..	..	108	19	311	7

URBAN AREAS

8/V	**Radhanpur**	**Km.² 36.95**	**3,891**	**3,862**	**18,360**	**9,351**	**9,009**	**807**	**775**	**241**	**243**	**4,958**	**2,333**	**4,268**	**285**
Total of Ward No. I		*N.A.*	*746*	*746*	*3,475*	*1,747*	*1,728*	..	..	..	*1*	*1,124*	*622*	*794*	*62*
Block No. 1			181	181	794	418	376	..	..	..	1	289	139	184	15
Block No. 2			98	98	459	223	236	..	..	..	..	157	108	102	7
Block No. 3			155	155	776	372	404	..	..	..	..	291	243	156	12
Block No. 4			176	176	823	418	405	..	..	..	..	243	112	200	17
Block No. 5			136	136	623	316	307	..	..	..	..	144	20	152	11
Total of Ward No. II		*N.A.*	*460*	*461*	*2,317*	*1,107*	*1,210*	*647*	*668*	*108*	*108*	*493*	*201*	*418*	*44*
Block No. 6			120	121	585	273	312	77	91	..	..	104	89	107	6
Block No. 7			127	127	584	271	313	98	89	81	84	106	81	116	2
Block No. 8			116	116	619	313	306	253	238	..	..	144	17	117	8
Block No. 9			97	97	529	250	279	219	250	27	24	139	14	78	28
Total of Ward No. III		*N.A.*	*537*	*524*	*2,428*	*1,204*	*1,224*	*29*	*24*	*1*	*2*	*769*	*415*	*539*	*23*
Block No. 10			107	107	497	254	243	..	..	..	..	99	14	110	9
Block No. 11			95	95	461	225	236	9	7	..	..	140	58	108	1
Block No. 12			186	178	808	410	398	20	17	1	2	281	139	185	9
Block No. 13			149	144	662	315	347	..	..	..	..	249	204	136	4
Total of Ward No. IV		*N.A.*	*667*	*652*	*3,108*	*1,575*	*1,533*	*29*	*29*	..	..	*823*	*400*	*716*	*55*
Block No. 14			170	164	788	391	397	8	11	..	..	267	157	169	3
Block No. 15			116	111	561	273	288	9	9	..	..	101	45	145	7
Block No. 16			119	114	504	273	231	12	9	..	..	62	15	115	24
Block No. 17			125	125	602	320	282	..	..	..	..	172	46	122	9
Block No. 18			137	138	653	318	335	..	..	..	..	221	137	165	12

PRIMARY CENSUS ABSTRACT

WORKERS

I		II		III		IV		V				VI		VII		VIII		IX		X		
								(a)		(b)										Non-workers		Location Code No.
M	F	M	F	M	F	M	F	M	F	M	F	M	F	M	F	M	F	M	F	M	F	
17	18	19	20	21	22	23	24	25	26	27	28	29	30	31	32	33	34	35	36	37	38	1
430	41	71	8	26	2	..	..	4	1	..	..	..	..	11	..	1	..	21	7	413	891	36
94	..	38	..	17	..	..	..	7	..	..	..	1	..	5	..	..	..	2	..	125	253	37
281	12	60	2	8	..	..	..	20	..	..	..	3	..	25	..	1	..	10	1	401	728	38
256	..	65	8	12	..	..	..	4	..	1	..	..	..	10	..	..	..	7	1	235	591	39
55	..	15	8	..	..	..	..	..	..	..	..	..	..	..	..	..	..	..	..	59	126	40
150	1	40	10	28	..	..	..	3	..	..	..	..	..	8	..	..	..	9	..	162	366	41
105	7	14	7	..	..	..	..	..	..	..	..	..	..	1	..	..	..	2	..	53	169	42
27	3	2	..	5	..	..	..	..	..	..	..	..	..	..	..	..	..	..	..	29	52	43
160	1	35	..	6	..	..	..	6	..	..	..	..	..	3	..	..	..	5	..	198	353	44
90	4	29	..	5	..	..	..	6	..	..	..	..	..	3	..	..	..	7	..	128	257	45
91	5	84	23	21	..	..	..	5	..	..	..	..	..	4	1	..	..	4	..	168	294	46
65	..	21	7	11	1	..	..	5	..	..	..	1	..	3	..	..	..	2	..	106	201	47
149	2	110	80	7	..	..	..	8	..	1	..	..	..	9	..	..	..	5	..	197	379	48
95	..	28	1	3	..	..	..	4	..	..	..	..	..	5	..	..	..	6	..	145	265	49
81	..	72	81	27	..	..	..	3	..	..	..	..	..	3	..	..	..	4	..	184	246	50
131	..	103	..	..	..	..	..	4	..	..	..	..	..	1	..	..	..	2	..	298	490	51
149	..	27	..	2	..	..	..	7	..	..	..	..	..	7	..	..	..	4	..	172	333	52
87	27	51	32	14	..	..	..	7	..	..	..	..	..	6	..	..	..	2	..	154	225	53
155	4	136	3	..	..	..	..	6	..	..	..	..	..	6	..	7	..	1	..	253	486	54
688	**14**	**62**	**14**	**100**	**5**	**49**	..	**170**	**34**	**410**	**8**	**189**	**1**	**994**	**25**	**566**	**5**	**1,040**	**179**	**5,083**	**8,724**	8/V
88	*4*	*2*	*2*	*5*	..	*1*	..	*25*	*4*	*108*	*1*	*55*	..	*198*	*1*	*101*	..	*211*	*50*	*953*	*1,666*	
7	..	..	..	3	..	..	..	2	4	26	..	13	..	46	..	25	..	62	11	234	361	1
..	..	..	..	..	..	..	..	21	..	14	..	1	..	35	..	6	..	25	7	121	229	2
2	1	..	..	..	..	1	..	..	..	39	1	8	..	58	..	12	..	36	10	216	392	3
62	3	..	..	..	..	..	..	..	..	10	..	18	..	34	1	47	..	29	13	218	388	4
17	..	2	2	2	..	..	..	2	..	19	..	15	..	25	..	11	..	59	9	164	296	5
45	..	*8*	*1*	*4*	..	*1*	..	*4*	*1*	*36*	*2*	*18*	..	*67*	*3*	*52*	..	*183*	*37*	*689*	*1,166*	
23	..	3	..	..	..	..	..	2	..	9	1	4	..	19	..	6	..	41	5	166	306	6
9	..	..	..	..	..	..	..	..	..	13	1	3	..	37	..	32	..	22	1	155	311	7
9	..	4	1	4	..	..	..	2	1	4	..	8	..	5	..	13	..	68	6	196	298	8
4	..	1	..	..	..	1	..	..	..	10	..	3	..	6	3	1	..	52	25	172	251	9
47	*3*	*4*	*1*	*4*	*2*	*1*	..	*53*	..	*26*	*1*	*29*	..	*173*	..	*38*	..	*164*	*16*	*665*	*1,201*	
18	2	2	1	1	2	..	..	..	..	4	..	15	..	11	..	17	..	42	4	144	234	10
19	..	1	..	..	..	1	..	26	..	5	..	3	..	25	..	9	..	19	1	117	235	11
7	1	1	..	3	..	..	..	13	..	12	1	5	..	66	..	9	..	69	7	225	389	12
3	..	..	..	..	..	..	..	14	..	5	..	6	..	71	..	3	..	34	4	179	343	13
118	*4*	*15*	*4*	*26*	..	*2*	..	*49*	*1*	*127*	*3*	*22*	..	*161*	*7*	*52*	..	*144*	*36*	*859*	*1,478*	
6	..	1	..	..	..	..	..	36	..	40	1	4	..	47	..	7	..	28	2	222	394	14
65	3	5	..	14	..	..	..	..	..	10	..	1	..	14	..	11	..	25	4	128	281	15
28	..	8	1	8	..	..	..	..	1	4	1	4	..	26	7	6	..	31	14	158	207	16
8	..	..	2	4	..	2	..	5	..	23	..	1	..	28	..	22	..	29	7	198	273	17
11	1	1	1	..	..	..	..	8	..	50	1	12	..	46	..	6	..	31	9	153	323	18

TALUKA : RADHANPUR **URBAN BLOCK/VILLAGEWISE**

Location Code No.	Name of village/town agglomeration/town/ward/urban enumerator's block	Area of village in acres & of town/ward in Km.²	Occupied Residential Houses	No. of Households	Total Population (including Institutional and Houseless Population)			Scheduled Castes		Scheduled Tribes		Literate and Educated Persons		Total workers (I-IX)	
					P	M	F	M	F	M	F	M	F	M	F
1	2	3	4	5	6	7	8	9	10	11	12	13	14	15	16
Total of Ward No. V		*N.A.*	*1,481*	*1,479*	*7,032*	*3,718*	*3,314*	*102*	*54*	*132*	*132*	*1,749*	*695*	*1,801*	*101*
	Block No. 19		134	133	620	337	283	..	..	..	..	70	9	177	19
	Block No. 20		120	116	602	294	308	..	..	..	..	182	63	129	7
	Block No. 21		87	86	427	208	219	..	..	..	..	125	71	98	4
	Block No. 22		115	110	490	245	245	..	..	..	..	176	88	113	3
	Block No. 23		108	106	608	304	304	3	1	..	..	185	79	145	15
	Block No. 24		98	105	539	301	238	..	..	..	..	219	97	118	8
	Block No. 25		163	163	700	340	360	14	10	..	..	144	96	158	15
	Block No. 26		237	252	1,198	690	508	24	5	62	68	322	85	328	28
	Block No. 27		182	169	993	512	481	10	7	45	44	45	3	269	..
	Block No. 28		121	121	451	246	205	8	2	9	6	153	67	130	1
	Block No. 29		116	118	404	241	163	43	29	16	14	128	37	136	1

PRIMARY CENSUS ABSTRACT

WORKERS

I		II		III		IV		V				VI		VII		VIII		IX		X		
								(a)		(b)										Non-workers		Location Code No.
M	F	M	F	M	F	M	F	M	F	M	F	M	F	M	F	M	F	M	F	M	F	
17	18	19	20	21	22	23	24	25	26	27	28	29	30	31	32	33	34	35	36	37	38	1
390	*3*	*33*	*6*	*61*	*3*	*44*	..	*39*	*28*	*113*	*1*	*65*	*1*	*395*	*14*	*323*	*5*	*338*	*40*	*1,917*	*3,213*	
63	...	18	4	1	..	..	..	..	2	15	..	7	..	24	3	27	5	22	5	160	264	19
3	..	1	1	1	..	..	..	..	2	16	1	10	1	43	..	16	..	39	2	165	301	20
2	..	..	..	1	..	..	..	..	..	28	..	7	..	37	1	5	..	18	3	110	215	21
2	1	1	..	1	..	..	..	21	..	8	..	1	..	57	1	7	..	15	1	132	242	22
4	..	...	1	1	..	...	..	2	13	26	..	6	..	69	..	8	..	29	1	159	289	23
1	..	1	..	..	..	..	..	..	3	10	..	10	..	44	..	10	..	42	5	183	230	24
26	..	1	..	3	..	3	..	..	..	9	..	7	..	37	3	5	..	67	12	182	345	25
32	2	1	..	53	3	41	..	16	8	1	..	16	..	78	6	14	..	76	9	362	480	26
257	..	10	..	..	..	..	..	..	..	..	..	..	..	1	..	..	..	1	..	243	481	27
...	..	...	..	...	..	..	..	..	...	..	..	..	..	2	..	112	..	16	1	116	204	28
..	...	...	...	...	..	..	..	...	...	...	...	1	...	3	...	119	..	13	1	105	162	29

TALUKA SANTALPUR

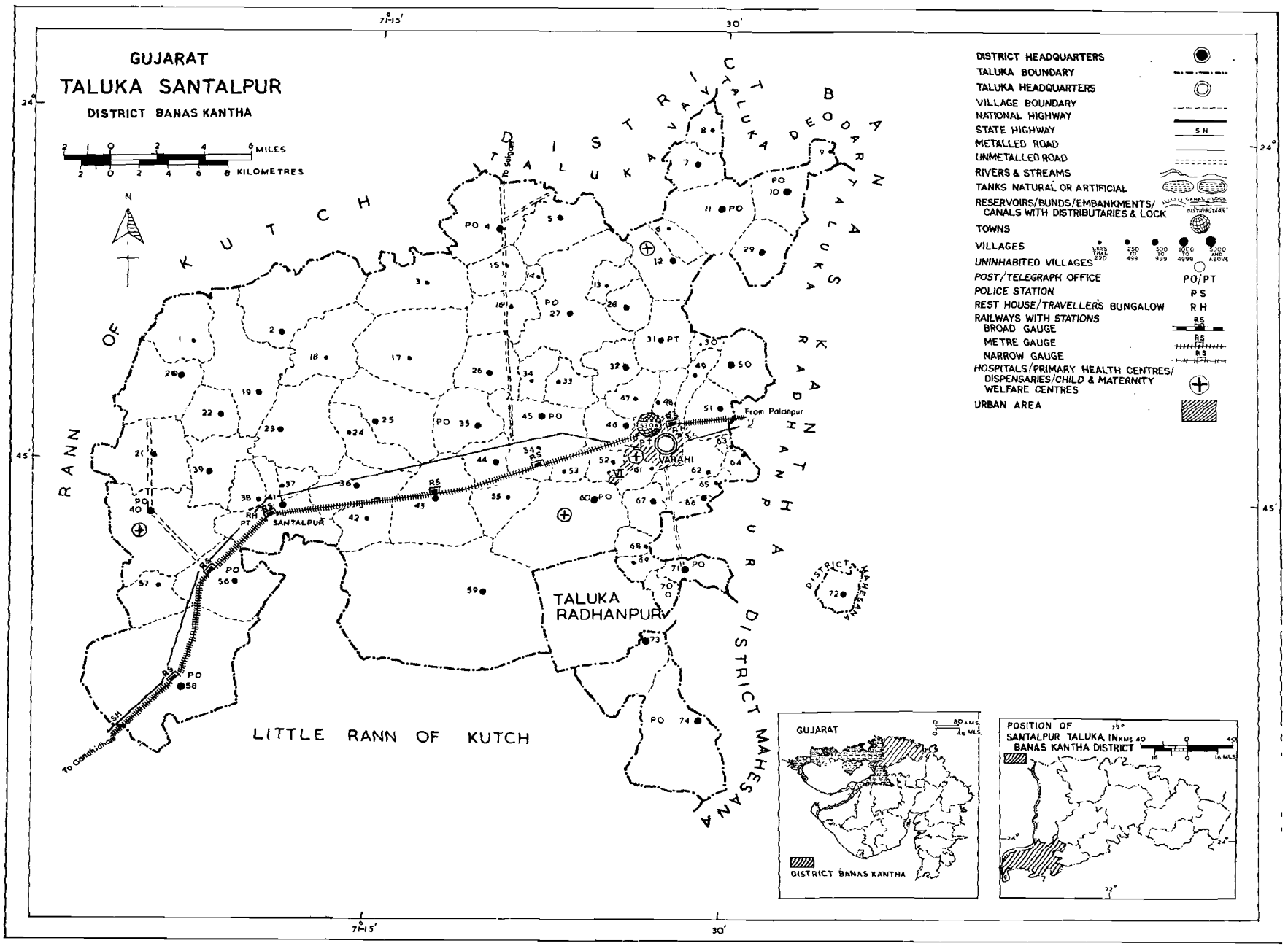
GUJARAT
TALUKA SANTALPUR
DISTRICT BANAS KANTHA
2 0 2 4 6 MILES
2 0 2 4 6 8 KILOMETRES
N
RANN OF KUTCH
TALUKA DEODAR
TALUKA KANKRAJ
TALUKA RADHANPUR
DISTRICT MAHESANA
LITTLE RANN OF KUTCH
SANTALPUR
VARAHI
To Sanganvi
From Palanpur
To Gandhidham
DISTRICT HEADQUARTERS
TALUKA BOUNDARY
TALUKA HEADQUARTERS
VILLAGE BOUNDARY
NATIONAL HIGHWAY
STATE HIGHWAY
METALLED ROAD
UNMETALLED ROAD
RIVERS & STREAMS
TANKS NATURAL OR ARTIFICIAL
RESERVOIRS/BUNDS/EMBANKMENTS/ CANALS WITH DISTRIBUTARIES & LOCK
TOWNS
VILLAGES
UNINHABITED VILLAGES
POST/TELEGRAPH OFFICE PO/PT
POLICE STATION PS
REST HOUSE/TRAVELLER'S BUNGALOW RH
RAILWAYS WITH STATIONS
BROAD GAUGE
METRE GAUGE
NARROW GAUGE
HOSPITALS/PRIMARY HEALTH CENTRES/ DISPENSARIES/CHILD & MATERNITY WELFARE CENTRES
URBAN AREA
GUJARAT
DISTRICT BANAS KANTHA
POSITION OF SANTALPUR TALUKA IN BANAS KANTHA DISTRICT

TALUKA
SANTALPUR

Location Code No.	Name of village/town agglomeration/town/ward/urban enumerator's block	Area of village in acres & of town/ward in Km.²	Occupied Residential Houses	No. of Households	Total Population (including Institutional and Houseless Population) P	M	F	Scheduled Castes M	F	Scheduled Tribes M	F	Literate and Educated Persons M	F	Total workers (I-IX) M	F
1	2	3	4	5	6	7	8	9	10	11	12	13	14	15	16
6	**SANTALPUR TALUKA**														
	Total	**Km.² 1,351.6 Acres (333,974-15)**	**9,711**	**9,786**	**55,652**	**28,867**	**26,785**	**2,024**	**2,032**	**321**	**265**	**5,470**	**1,269**	**15,957**	**1,322**
	Rural	*Km.² 1,330.1 Acres (328,661-04)*	*8,673*	*8,738*	*50,346*	*26,100*	*24,246*	*1,808*	*1,809*	*319*	*260*	*4,131*	*698*	*14,590*	*1,215*
	Urban	*Km.² 21.5*	*1,038*	*1,048*	*5,306*	*2,767*	*2,539*	*216*	*223*	*2*	*5*	*1,339*	*571*	*1,367*	*107*
	RURAL AREAS														
1	Eval	4,832-16	32	32	278	151	127	72	61	..	..	4	..	100	28
2	Charanka	10,126-03	107	107	513	267	246	30	28	..	..	40	1	144	30
3	Fangli	7,480-25	69	70	406	207	199	14	12	..	..	35	8	128	3
4	Zazam	7,534-26	209	211	1,164	612	552	57	57	..	..	61	14	365	23
5	Kilana	4,543-28	156	156	873	451	422	29	25	..	..	48	13	258	3
6	Kesargadh	272-23	10	10	96	40	56	..	..	..	..	..	..	25	..
7	Boruda	*2,668-35	128	128	693	346	347	39	33	..	..	26	15	183	4
8	Chalanda	2,175-22	77	77	496	252	244	14	16	..	..	38	8	155	29
9	Dhrandava	1,017-38	61	61	473	231	242	3	5	14	11	9	..	128	..
10	Ganjisar	4,242-10	163	163	1,007	511	496	12	13	..	..	131	20	299	11
11	Lodra	5,872-02	184	185	1,118	603	515	28	23	..	..	81	6	306	4
12	Zandala	5,474-03	148	148	872	449	423	8	9	..	..	95	8	228	43
13	Rampura	1,336-36	30	30	201	102	99	..	..	..	..	11	..	52	14
14	Vavdi	570-17	28	28	161	79	82	..	..	..	..	3	..	44	11
15	Varanosari	2,862-31	54	58	425	227	198	12	13	..	..	24	..	100	1
16	Jamvada	3,601-06	70	72	451	235	216	1	2	..	..	21	..	116	1
17	Patanka	9,231-08	73	73	384	188	196	11	11	..	..	17	2	121	25
18	Aluvas	5,643-31	23	25	125	71	54	4	2	..	..	3	..	52	11
19	Dhokavada	9,000-37	180	186	956	498	458	52	46	2	1	69	4	282	14
20	Jakhotra	5,744-22	190	191	1,024	536	488	59	55	..	..	48	8	305	35
21	Vauva	7,546-04	312	312	1,456	751	705	37	42	6	2	110	11	456	25
22	Barara	3,100-16	89	90	522	287	235	30	28	..	..	38	6	166	11
23	Bakutra	7,722-29	197	197	934	467	467	28	26	5	5	57	6	284	18
24	Bavarda	3,348-30	79	79	427	226	201	29	30	..	..	14	..	129	..
25	Babra	7,297-14	105	105	594	309	285	23	30	10	9	24	1	191	1
26	Daldi	4,199-13	96	100	606	327	279	17	11	..	..	23	7	171	16
27	Korda	10,614-27	320	320	1,851	1,000	851	55	54	..	..	178	50	605	2
28	Gadha	2,762-24	134	134	818	442	376	10	19	..	..	88	5	228	..
29	Daisar	3,524-32	109	109	646	340	306	7	7	13	8	17	2	209	188
30	Zanzansar	1,074-10	50	50	353	190	163	14	12	8	7	14	1	111	107
31	Zekada	4,045-15	188	188	1,152	596	556	101	80	21	26	259	57	277	5
32	Jarusa	2,928-31	132	132	798	429	369	27	19	42	32	97	3	222	3
33	Unarot	2,231-07	59	59	348	180	168	15	13	..	..	20	9	97	1

* Includes area of Vajegadh.

PRIMARY CENSUS ABSTRACT

WORKERS																						
I		II		III		IV		V				VI		VII		VIII		IX		X		
								(a)		(b)										Non-workers		Location-Code No.
M	F	M	F	M	F	M	F	M	F	M	F	M	F	M	F	M	F	M	F	M	F	
17	18	19	20	21	22	23	24	25	26	27	28	29	30	31	32	33	34	35	36	37	38	1
10,147	**467**	**2,840**	**700**	**704**	**8**	**84**	**19**	**364**	**19**	**138**	**24**	**80**	**5**	**823**	**37**	**273**	**4**	**504**	**39**	**12,910**	**25,463**	
9,881	*460*	*2,638*	*674*	*625*	*8*	*83*	*19*	*278*	*11*	*72*	*22*	*47*	*2*	*466*	*9*	*205*	*3*	*295*	*7*	*11,510*	*23,031*	
266	*7*	*202*	*26*	*79*	..	*1*	..	*86*	*8*	*66*	*2*	*33*	*3*	*357*	*28*	*68*	*1*	*209*	*32*	*1,400*	*2,432*	
32	1	8	11	17	..	43	16	..	..	..	..	..	..	..	..	..	..	..	..	51	99	1
84	1	39	29	12	..	..	..	..	..	1	..	..	..	4	..	..	..	4	..	123	216	2
126	3	..	..	..	..	..	..	..	..	..	..	..	..	1	..	..	..	1	..	79	196	3
315	18	22	5	7	..	..	..	3	..	1	..	..	..	10	..	1	..	6	..	247	529	4
211	3	15	..	17	..	..	..	4	..	..	..	..	..	8	..	..	..	3	..	193	419	5
18	..	..	..	7	..	..	..	..	..	..	..	..	..	..	..	..	..	..	..	15	56	6
142	4	24	..	4	..	..	..	5	..	..	..	..	..	5	..	..	..	3	..	163	343	7
111	2	30	25	10	..	..	..	2	2	..	..	..	..	1	..	..	..	1	..	97	215	8
115	..	9	..	3	..	..	..	..	..	..	..	..	..	..	..	..	..	1	..	103	242	9
103	6	163	4	10	..	1	..	4	..	..	..	1	..	10	..	1	..	6	1	212	485	10
123	1	162	3	3	..	..	..	..	..	1	..	..	..	9	..	5	..	3	..	297	511	11
138	3	73	39	8	..	..	..	..	..	..	..	..	..	6	1	..	..	3	..	221	380	12
36	2	15	12	1	..	..	..	..	..	..	..	..	..	..	..	..	..	..	..	50	85	13
29	..	13	11	..	..	..	..	..	..	..	..	..	..	1	..	..	..	1	..	35	71	14
94	..	12	1	15	..	..	..	3	..	..	..	..	..	4	..	..	..	2	..	97	197	15
80	..	16	1	13	..	..	..	2	..	..	..	..	..	2	..	..	..	3	..	119	215	16
98	23	2	2	12	..	..	..	2	..	..	..	..	..	4	..	..	..	3	..	67	171	17
47	9	3	2	..	..	..	..	2	..	..	..	..	..	..	..	..	..	..	..	19	43	18
233	4	23	4	4	3	..	..	8	3	..	..	..	..	7	..	..	..	7	..	216	444	19
225	29	15	3	11	..	27	3	11	..	..	..	4	..	8	..	..	..	4	..	231	453	20
309	7	72	16	32	1	..	..	22	..	..	..	..	..	14	1	..	..	7	..	295	680	21
115	3	21	8	23	..	..	..	..	..	1	..	..	..	5	..	..	..	1	..	121	224	22
174	2	80	16	4	..	..	..	9	..	1	..	..	..	6	..	..	..	10	..	183	449	23
67	..	58	..	..	..	..	..	..	..	..	..	..	..	3	..	..	..	1	..	97	201	24
88	..	70	..	4	..	..	..	2	..	2	..	20	1	1	..	..	..	4	..	118	284	25
81	1	62	15	12	..	..	..	2	..	..	..	3	..	7	..	..	..	4	..	156	263	26
307	..	167	..	50	..	..	..	14	..	4	..	1	..	41	..	..	2	21	..	395	849	27
180	..	11	..	20	..	..	..	5	..	..	..	2	..	6	..	..	..	4	..	214	376	28
181	174	14	14	..	..	..	..	3	..	..	..	..	..	7	..	..	..	4	..	131	118	29
109	105	..	2	..	..	..	..	..	..	..	..	..	..	1	..	..	..	1	..	79	56	30
202	2	29	2	18	..	..	..	10	..	..	..	2	..	6	1	1	..	9	..	319	551	31
167	..	42	3	1	..	..	..	1	..	1	..	..	..	3	..	2	..	5	..	207	366	32
91	1	..	..	..	..	..	..	..	..	..	..	..	..	4	..	..	..	2	..	83	167	33

TALUKA : SANTALPUR

URBAN BLOCK/VILLAGEWISE

Location Code No.	Name of village/town agglomeration/town/ward/urban enumerator's block	Area of village in acres & of town/ward in Km.²	Occupied Residential Houses	No. of Households	Total Population (including Institutional and Houseless Population)			Scheduled Castes		Scheduled Tribes		Literate and Educated Persons		Total workers (I-IX)	
					P	M	F	M	F	M	F	M	F	M	F
1	2	3	4	5	6	7	8	9	10	11	12	13	14	15	16
34	Dabhi	2,269-37	64	64	428	219	209	3	..	..	..	10	1	117	3
35	Sidhada	4,464-11	179	179	1,089	537	552	32	34	..	..	74	22	288	8
36	Par	4,413-38	160	160	829	431	398	14	14	..	..	29	5	278	24
37	Kalyanpura	1,600-17	57	57	265	133	132	..	..	..	..	17	4	83	..
38	Ranmalpura	1,781-26	58	62	365	191	174	..	..	..	..	23	2	84	..
39	Datrana	3,744-06	196	196	955	469	486	30	57	..	..	38	1	263	1
40	Madhutra	10,810-34	318	318	1,689	856	833	64	85	..	..	153	33	477	3
41	Santalpur	6,993-02	450	450	2,422	1,283	1,139	97	91	..	..	403	128	721	15
42	Rajusara	2,721-35	50	62	412	207	205	4	5	..	..	8	..	115	30
43	Chhansara	7,188-11	101	103	666	353	313	88	82	7	2	52	10	192	13
44	Daigamda	2,243-09	107	107	685	357	328	8	9	..	..	59	5	176	18
45	Bamnoli	6,376-16	182	183	1,210	640	570	24	23	..	..	103	13	389	13
46	Manpura	2,796-05	94	94	561	279	282	4	5	..	..	56	3	165	10
47	Sherpura	2,332-30	82	82	480	247	233	34	37	..	..	36	8	144	24
48	Fulpura	1,331-06	54	56	340	184	156	..	..	67	58	50	8	99	41
49	Joravargadh	1,461-38	43	43	290	164	126	15	9	..	..	27	6	77	28
50	Koliwada	4,171-07	211	212	1,198	610	588	121	141	..	..	97	21	341	2
51	Sadpura	3,070-29	133	134	838	434	404	39	45	..	..	98	13	238	4
52	Kamalpur	923-34	56	56	347	184	163	..	..	..	..	29	1	96	..
53	Naliya	1,095-11	38	38	173	90	83	5	5	13	7	6	..	50	3
54	Vaghpura	764-00	62	63	360	204	156	6	3	4	3	24	3	109	7
55	Parsund	3,414-02	83	83	480	257	223	4	1	..	..	15	1	159	2
56	Garambadi	6,645-37	131	131	673	339	334	28	26	..	..	37	8	197	2
57	Rozu	3,164-10	60	60	296	153	143	33	29	1	..	52	16	62	1
58	Piparala	19,131-38	323	323	1,719	858	861	55	59	..	..	204	38	469	13
59	Antarnesh	28,006-09	146	146	817	426	391	11	17	..	..	25	4	224	2
60	Gokhantar	10,166-37	211	216	1,265	656	609	63	69	..	..	98	10	355	4
61	Lakhapura	1,081-03	38	38	237	119	118	..	..	..	..	33	1	74	22
62	Navagam	868-32	65	66	448	236	212	2	1	..	..	19	..	124	36
63	Vandhiya	426-23	24	25	158	85	73	..	..	85	73	10	1	41	20
64	Undargadha	1,214-23	48	48	295	159	136	1	1	5	3	23	1	105	..
65	Meghpura	*	29	29	192	93	99	..	..	..	..	23	6	50	..
66	Hamirpura	2,645-01	86	86	503	263	240	25	30	..	..	50	1	150	..
67	Limgamda	2,030-26	82	82	507	254	253	10	13	..	..	38	3	151	20
68	Unadi	1,324-23	76	76	440	228	212	16	14	..	..	27	1	120	23
69	Lunichana	1,172-34	54	54	359	179	180	2	2	1	1	37	1	85	3
70	Saiyadpura	940-29	..	..	..	..	Uninhabited								
71	Abiyana	2,186-18	195	204	1,289	657	632	71	61	15	12	126	19	392	149
72	Chadiyana	1,895-17	72	72	520	261	259	3	2	..	..	32	5	134	..
73	Gadsai	3,023-12	158	159	1,009	528	481	33	27	..	..	48	9	260	2
74	Amrapur	12,137-37	235	235	1,316	677	639	25	30	..	..	79	21	369	2

* Included in the area of Hamirpura village.

PRIMARY CENSUS ABSTRACT

WORKERS

I		II		III		IV		V				VI		VII		VIII		IX		X		Location Code No.
								(a)		(b)										Non-workers		
M	F	M	F	M	F	M	F	M	F	M	F	M	F	M	F	M	F	M	F	M	F	
17	18	19	20	21	22	23	24	25	26	27	28	29	30	31	32	33	34	35	36	37	38	1
112	...	1	3	..	...	..	...	1	..	..	..	...	...	2	...	..	..	1	..	102	206	34
231	..	28	7	6	...	...	...	1	..	7	...	...	...	6	...	2	1	7	..	249	544	35
210	12	53	12	...	...	..	..	...	..	..	..	..	..	3	..	8	..	4	..	153	374	36
75	..	...	...	3	...	...	..	4	...	...	..	..	..	..	..	..	..	1	..	50	132	37
56	..	16	..	4	..	..	..	4	...	..	..	...	..	2	..	..	..	2	..	107	174	38
213	1	33	...	...	..	...	..	5	..	..	..	..	..	7	..	1	..	4	...	206	485	39
317	...	104	2	7	...	...	...	5	...	1	...	...	...	32	...	1	..	10	1	379	830	40
241	1	181	10	33	...	...	...	25	..	16	..	1	..	10	1	68	..	46	3	562	1,124	41
76	5	8	2	1	...	...	...	1	1	29	22	...	..	1	..	..	..	..	..	92	175	42
128	8	14	3	9	..	..	..	9	...	...	..	..	..	4	..	19	..	9	2	161	300	43
92	3	61	15	6	...	...	...	2	...	..	...	...	...	2	..	11	..	2	..	181	310	44
340	4	19	9	2	...	...	...	14	...	...	...	...	...	6	..	1	..	7	..	251	557	45
120	..	20	10	16	...	...	...	..	...	...	...	...	..	5	..	2	..	2	..	114	272	46
101	...	29	24	6	...	...	...	6	..	...	...	...	..	1	..	..	..	1	..	103	209	47
32	..	49	41	6	...	...	...	...	..	...	..	11	..	..	..	..	..	1	..	85	115	48
41	...	29	28	5	...	...	...	...	...	...	...	...	...	1	..	..	..	1	...	87	98	49
268	...	23	2	21	...	...	...	9	...	...	...	...	...	15	...	..	..	5	..	269	586	50
154	3	35	1	37	...	...	...	5	..	..	...	..	...	3	..	2	..	2	..	196	400	51
80	...	10	..	2	...	...	...	..	...	..	...	...	...	2	..	..	..	2	..	88	163	52
41	3	3	...	4	...	...	..	..	...	...	...	..	...	..	...	...	..	2	..	40	80	53
62	..	23	7	3	...	..	...	...	...	..	..	..	..	1	..	19	..	1	..	95	149	54
113	...	35	2	4	...	...	...	...	...	...	...	..	...	3	..	..	..	4	..	98	221	55
157	...	1	1	9	..	..	..	6	1	..	..	...	..	6	..	16	..	2	..	142	332	56
46	..	8	...	5	..	..	..	...	..	...	..	1	1	1	..	..	..	1	..	91	142	57
268	9	51	1	42	..	11	..	16	3	3	..	..	..	21	..	42	..	15	..	389	848	58
166	..	54	1	1	..	...	..	..	...	..	..	..	..	2	1	..	..	1	..	202	389	59
249	2	46	2	21	...	..	..	6	..	3	..	..	..	16	..	2	..	12	..	301	605	60
51	...	18	21	4	..	..	..	1	...	..	..	..	..	...	1	..	..	..	..	45	96	61
77	..	29	29	14	4	...	...	..	..	1	...	1	...	1	3	..	..	1	..	112	176	62
36	...	4	20	...	...	..	..	...	...	..	..	...	..	..	..	..	..	1	..	44	53	63
97	...	5	..	...	..	..	..	..	...	...	..	..	..	2	..	..	..	1	..	54	136	64
40	...	4	...	..	..	..	..	3	..	...	...	...	..	3	..	..	..	..	..	43	99	65
121	...	25	..	..	..	..	..	1	...	...	..	..	..	..	..	..	..	3	..	113	240	66
109	1	27	19	12	...	..	..	...	...	..	...	..	..	2	..	..	..	1	..	103	233	67
63	...	47	23	6	..	...	...	2	...	..	...	..	..	1	..	..	..	1	...	108	189	68
67	..	13	3	1	...	..	...	...	...	..	..	...	..	2	..	..	..	2	..	94	177	69
...	..	...	..	..	...	..	..	..	...	Uninhabited		...	..	..	..	..	..	..	...	..	..	70
196	3	156	145	...	..	...	..	26	1	..	..	...	..	9	...	1	..	4	..	265	483	71
103	..	12	..	11	..	..	..	..	...	...	..	...	..	4	..	..	..	4	...	127	259	72
224	...	20	2	1	..	1	..	5	..	...	...	...	..	4	..	..	..	5	..	268	479	73
277	1	74	1	5	..	...	...	7	...	...	...	...	...	3	..	...	...	3	...	308	637	74

TALUKA : SANTALPUR

URBAN BLOCK/VILLAGEWISE

Location Code No.	Name of vlilage/town agglomeration/town/ ward/urban enumerator's block	Area of village in acres & of town/ ward in Km.²	Occupied Residential Houses	No.of Households	Total Population (including Institutional and Houseless Population)			Scheduled Castes		Scheduled Tribes		Literate and Educated Persons		Total workers (I-IX)	
					F	M	F	M	F	M	F	M	F	M	F
1	2	3	4	5	6	7	8	9	10	11	12	13	14	15	16
URBAN AREAS															
8/VI	**Varahi**	**Km.² 21.50**	**1,038**	**1,048**	**5,306**	**2,767**	**2,539**	**216**	**223**	**2**	**5**	**1,339**	**571**	**1,367**	**107**
Total of Ward No I		*N.A.*	*432*	*437*	*2,185*	*1,128*	*1,057*	*12*	*15*	*1*	*4*	*489*	*215*	*572*	*34*
Block No. 1			115	115	611	315	296	12	15	1	4	170	80	160	14
Block No. 2			103	103	534	283	251	..	..	..	..	99	45	139	5
Block No. 3			118	121	610	305	305	..	..	..	..	59	8	158	7
Block No. 4			96	98	430	225	205	..	..	..	..	161	82	115	8
Total of Ward No. II		*N.A.*	*361*	*354*	*1,877*	*983*	*894*	*87*	*101*	*1*	*1*	*454*	*173*	*495*	*35*
Block No. 5			114	114	580	306	274	..	..	1	1	58	11	178	10
Block No. 6			86	86	462	242	220	2	1	..	..	179	88	112	2
Block No. 7			161	154	835	435	400	85	100	...	...	217	74	205	23
Total of Ward No. III		*N.A.*	*245*	*257*	*1,244*	*656*	*588*	*117*	*107*	..	..	*396*	*183*	*300*	*38*
Block No. 8			101	107	544	274	270	112	103	...	..	170	74	106	14
Block No. 9			144	150	700	382	318	5	4	...	...	226	109	194	24

PRIMARY CENSUS ABSTRACT

WORKERS

I		II		III		IV		V				VI		VII		VIII		IX		X		
								(a)		(b)										Non-workers		Location Code No.
M	F	M	F	M	F	M	F	M	F	M	F	M	F	M	F	M	F	M	F	M	F	
17	18	19	20	21	22	23	24	25	26	27	28	29	30	31	32	33	34	35	36	37	38	1
266	**7**	**202**	**26**	**79**	..	**1**	..	**86**	**8**	**66**	**2**	**33**	**3**	**357**	**28**	**68**	**1**	**209**	**32**	**1,400**	**2,432**	**8/VI**
202	*5*	*72*	*5*	*3*	..	*1*	...	*19*	*5*	*15*	*1*	*11*	..	*146*	*7*	*13*	..	*90*	*11*	*556*	*1,023*	
43	..	3	...	1	..	1	..	1	2	3	..	3	..	67	6	4	..	34	6	155	282	1
77	2	10	..	..	..	..	..	10	1	3	..	1	..	24	1	..	..	14	1	144	246	2
70	2	59	5	1	...	...	...	5	..	..	..	1	...	11	..	4	...	7	..	147	298	3
12	1	..	..	1	...	..	..	3	2	9	1	6	...	44	..	5	..	35	4	110	197	4
54	*2*	*125*	*18*	*55*	..	...	...	*34*	*2*	*16*	...	*14*	..	*118*	*2*	*20*	*1*	*59*	*10*	*488*	*859*	
23	1	61	2	54	..	..	..	11	..	...	..	1	..	4	1	16	1	8	5	128	264	5
5	..	..	..	..	..	..	..	15	1	9	..	4	..	*66*	..	..	..	13	1	130	218	6
26	1	64	16	1	..	..	..	8	1	7	..	9	..	48	1	4	..	38	4	230	377	7
10	..	*5*	*3*	*21*	..	..	..	*33*	*1*	*35*	*1*	*8*	*3*	*93*	*19*	*35*	...	*60*	*11*	*356*	*550*	
7	..	5	3	1	..	..	..	8	1	17	1	2	2	44	..	2	..	20	7	168	256	8
3	...	..	..	20	..	..	..	25	..	18	..	6	1	49	19	33	..	40	4	188	294	9

TALUKA DEODAR

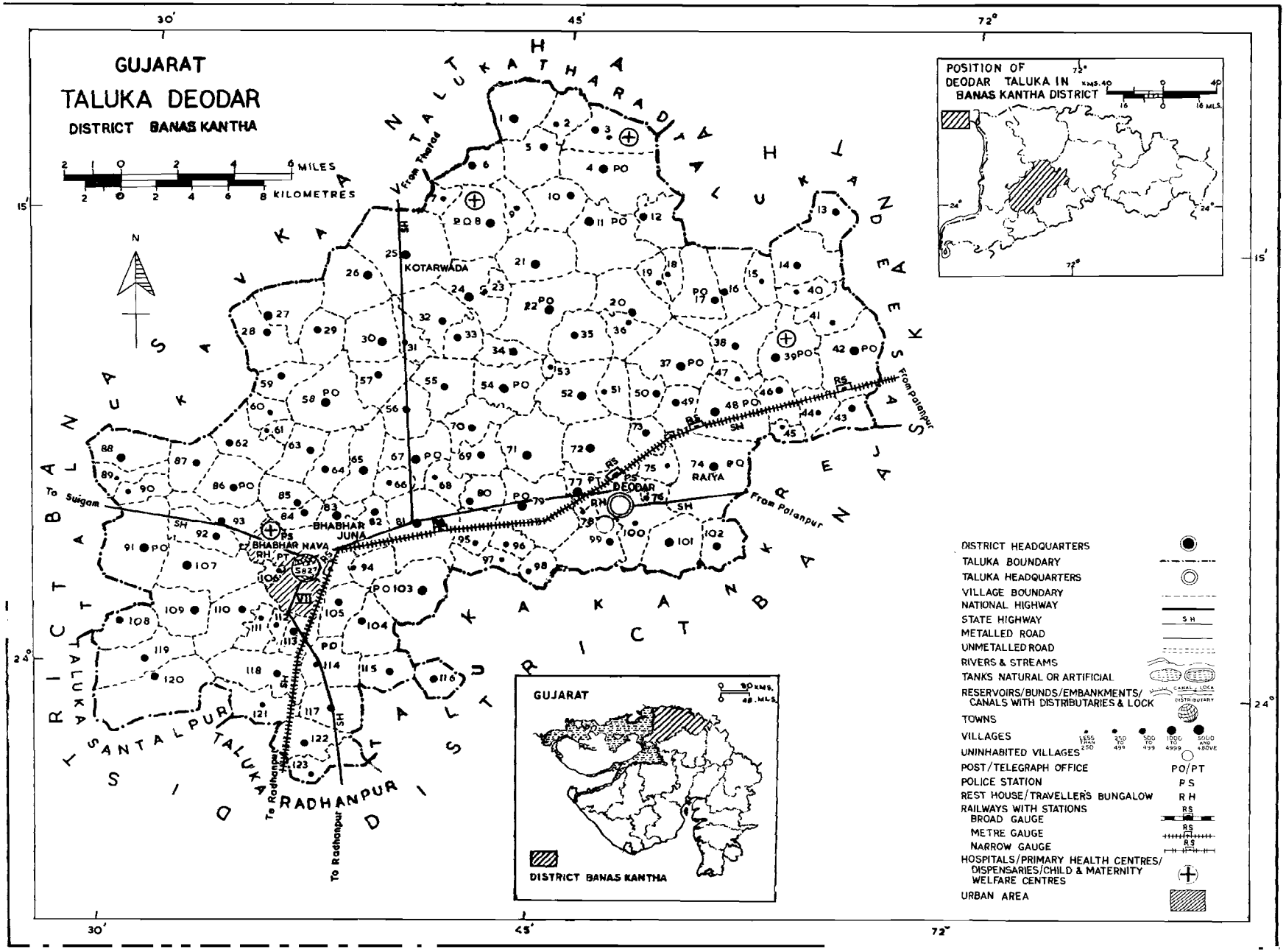
GUJARAT
TALUKA DEODAR
DISTRICT BANAS KANTHA
2 1 0 2 4 6 MILES
2 0 2 4 6 8 KILOMETRES
N
30'
45'
72°
15'
24°
KOTARWADA
DEODAR
RAIYA
BHABHAR NAVA
BHABHAR JUNA
SANTALPUR
RADHANPUR
To Radhanpur
To Radhanpur
To Suigam
From Palanpur
From Palanpur
From Tharad
BANAS KANTHA DISTRICT
SIDDHPUR TALUKA
PATAN DISTRICT
MEHSANA DISTRICT
SANTALPUR TALUKA
POSITION OF DEODAR TALUKA IN BANAS KANTHA DISTRICT
GUJARAT
DISTRICT BANAS KANTHA
DISTRICT HEADQUARTERS
TALUKA BOUNDARY
TALUKA HEADQUARTERS
VILLAGE BOUNDARY
NATIONAL HIGHWAY
STATE HIGHWAY
SH
METALLED ROAD
UNMETALLED ROAD
RIVERS & STREAMS
TANKS NATURAL OR ARTIFICIAL
RESERVOIRS/BUNDS/EMBANKMENTS/ CANALS WITH DISTRIBUTARIES & LOCK
TOWNS
VILLAGES
UNINHABITED VILLAGES
POST/TELEGRAPH OFFICE
PO/PT
POLICE STATION
PS
REST HOUSE/TRAVELLER'S BUNGALOW
RH
RAILWAYS WITH STATIONS
BROAD GAUGE
METRE GAUGE
NARROW GAUGE
HOSPITALS/PRIMARY HEALTH CENTRES/ DISPENSARIES/CHILD & MATERNITY WELFARE CENTRES
URBAN AREA

TALUKA
DEODAR

Location Code No.	Name of village/town agglomeration/town/ward/urban enumerator's block	Area of village in acres & of town/ward in Km.²	Occupied Residential Houses	No. of Households	Total Population (including Institutional and Houseless Population) P	M	F	Scheduled Castes M	F	Scheduled Tribes M	F	Literate and Educated Persons M	F	Total workers (I-IX) M	F
1	2	3	4	5	6	7	8	9	10	11	12	13	14	15	16
7	**DEODAR TALUKA**														
	Total	**Km.² 17,200 1,012.0 Acres (250,075-15)**		**17,453**	**107,179**	**55,632**	**51,547**	**4,109**	**4,052**	**559**	**540**	**9,382**	**2,386**	**30,055**	**2,879**
	Rural	*Km.² 16,172 998.1 Acres (246,630-17)*		*16,436*	*101,352*	*52,662*	*48,690*	*3,939*	*3,885*	*559*	*540*	*7,914*	*1,608*	*28,590*	*2,818*
	Urban	*Km.² 1,028 13.9*		*1,017*	*5,827*	*2,970*	*2,857*	*170*	*167*	..	..	*1,468*	*778*	*1,465*	*61*
	RURAL AREAS														
1	Lembau	2,824-38	148	150	1,065	549	516	108	97	10	15	49	3	245	..
2	Achhavadiya	1,397-26	54	54	322	169	153	10	13	..	..	22	2	88	4
3	Kuwana	2,688-23	91	91	687	352	335	22	18	37	37	34	1	179	2
4	Lavana	4,294-00	261	267	1,789	893	896	117	131	38	39	119	35	469	10
5	Chalva	2,200-19	145	145	922	491	431	53	45	38	32	59	11	284	2
6	Sanav	1,578-09	135	136	906	432	474	13	18	..	..	35	1	242	2
7	Daua	621-20	37	38	294	155	139	11	11	..	..	..	..	66	2
8	Chibhda	3,484-31	219	220	1,262	676	586	99	83	..	..	96	16	355	9
9	Makhanu	1,168-28	72	74	461	242	219	8	10	..	..	17	1	153	..
10	Makdala	2,213-01	119	120	794	402	392	82	89	26	21	35	6	201	4
11	Rantila	3,809-21	197	198	1,352	688	664	114	102	27	27	73	12	381	11
12	Vajegadh	2,006-04	66	68	522	288	234	21	13	..	..	10	2	155	1
13	Dera	1,761-03	67	67	522	268	254	8	9	..	..	29	4	145	..
14	Jalodha	2,758-28	122	124	782	402	380	57	58	..	..	28	3	226	13
15	Narana	1,148-38	37	37	238	128	110	10	10	..	..	3	..	84	69
16	Vatam Nava	2,457-35	97	99	732	377	355	2	2	..	..	32	4	229	124
17	Vatam Juna	2,493-18	116	120	717	392	325	7	5	..	..	51	13	232	..
18	Sesan Nava	711-04	68	69	394	202	192	..	..	..	..	52	4	98	..
19	Sesan Juna	731-24	42	42	250	131	119	2	1	..	..	19	..	72	..
20	Mojru Juna	2,562-27	130	130	907	453	454	11	10	16	19	17	..	218	..
21	Kunvata	2,833-38	167	167	1,155	601	554	61	57	114	94	54	12	333	15
22	Paldi	4,136-36	253	261	1,736	913	823	16	10	..	..	217	61	508	11
23	Golvo	537-38	36	36	192	108	84	..	..	..	..	1	..	73	..
24	Golvi	2,529-33	177	235	1,120	574	546	59	55	..	..	49	5	351	..
25	Kotarwada	5,128-14	318	319	2,022	1,072	950	48	37	..	..	27	1	597	103
26	Sanesda	2,878-27	160	160	1,175	587	588	18	9	..	..	15	..	301	99
27	Vajapur Nava	2,268-34	178	178	1,021	500	521	70	73	..	..	39	9	245	6
28	Vajapur Juna	2,316-20	151	151	900	447	453	40	44	..	..	48	17	222	18
29	Devkapdi	1,797-19	135	135	784	406	378	22	17	..	..	51	3	235	4
30	Mera	2,245-02	180	180	1,099	571	528	27	33	..	..	54	2	295	8
31	Manpura Dhunsol	1,198-19	71	71	494	239	255	25	27	..	..	10	3	130	3
32	Dhunsol	2,457-30	133	134	835	435	400	60	49	..	..	41	8	259	2
33	Rampura	1,453-36	95	95	640	325	315	24	26	..	..	37	6	168	..
34	Sardarpura Paldi	1,308-00	106	108	675	341	334	..	..	..	..	64	9	176	6
35	Khanodar	2,228-09	128	131	938	492	446	30	28	13	18	46	4	273	5

PRIMARY CENSUS ABSTRACT

WORKERS

I		II		III		IV		V				VI		VII		VIII		IX		X		Location Code No.
								(a)		(b)										Non-workers		
M	F	M	F	M	F	M	F	M	F	M	F	M	F	M	F	M	F	M	F	M	F	
17	18	19	20	21	22	23	24	25	26	27	28	29	30	31	32	33	34	35	36	37	38	1
21,281	**1,594**	**3,870**	**961**	**730**	**67**	**72**	**..**	**581**	**65**	**390**	**16**	**157**	**26**	**1,736**	**48**	**303**	**4**	**935**	**98**	**25,577**	**48,668**	
20,848	*1,583*	*3,828*	*953*	*712*	*67*	*72*	*..*	*530*	*47*	*218*	*14*	*115*	*21*	*1,223*	*40*	*254*	*4*	*790*	*89*	*24,072*	*45,872*	
433	*11*	*42*	*8*	*18*	*..*	*..*	*..*	*51*	*18*	*172*	*2*	*42*	*5*	*513*	*8*	*49*	*..*	*145*	*9*	*1,505*	*2,796*	
190	..	37	..	..	..	..	..	4	..	1	..	2	..	6	..	..	..	5	..	304	516	1
80	3	4	1	..	..	..	..	1	..	..	..	..	..	1	..	..	..	2	..	81	149	2
147	..	26	2	2	..	..	..	1	..	..	..	..	..	2	..	..	..	1	..	173	333	3
359	5	33	..	3	..	..	..	7	1	1	..	3	3	54	..	2	..	7	1	424	886	4
191	..	73	2	..	..	..	..	11	..	..	..	..	..	6	..	..	..	3	..	207	429	5
217	..	19	2	..	..	..	..	2	..	..	..	..	..	2	..	..	..	2	..	190	472	6
65	2	1	..	..	..	..	..	..	..	..	..	..	..	..	..	..	..	..	..	89	137	7
303	..	22	7	6	..	..	..	2	..	1	..	..	..	11	..	..	..	10	2	321	577	8
83	..	58	..	3	..	..	..	2	..	2	..	..	..	4	..	..	..	1	..	89	219	9
130	4	60	..	6	..	..	..	1	..	..	..	..	..	3	..	..	..	1	..	201	388	10
303	1	46	10	2	..	..	..	13	..	..	..	..	..	11	..	..	..	6	..	307	653	11
108	1	45	..	..	..	..	..	..	..	..	..	..	..	1	..	..	..	1	..	133	233	12
71	..	68	..	..	..	..	..	..	..	2	..	..	..	3	..	..	..	1	..	123	254	13
170	6	33	6	7	..	..	..	1	..	..	..	3	..	6	..	..	..	6	1	176	367	14
78	67	4	1	2	1	..	..	..	..	..	..	..	..	..	..	..	..	..	..	44	41	15
176	102	26	20	15	1	..	..	..	..	2	..	..	..	2	1	..	..	8	..	148	231	16
148	..	29	..	..	..	..	..	2	..	3	..	..	..	34	..	..	..	16	..	160	325	17
54	..	41	..	1	..	..	..	..	..	..	..	..	..	1	..	..	..	1	..	104	192	18
48	..	22	..	..	..	..	..	..	..	..	..	..	..	1	..	..	..	1	..	59	119	19
203	..	13	..	..	..	..	..	..	..	..	..	..	..	1	..	..	..	1	..	235	454	20
247	..	48	..	16	2	..	..	4	..	2	..	..	..	8	..	3	..	5	13	268	539	21
280	1	81	4	8	..	..	..	16	..	18	4	1	..	79	2	2	..	23	..	405	812	22
69	..	3	..	..	..	..	..	..	..	..	..	..	..	1	..	..	..	..	..	35	84	23
217	..	96	..	..	..	..	..	15	..	..	..	..	..	14	..	..	..	9	..	223	546	24
532	96	31	7	13	..	..	..	8	..	..	..	..	..	4	..	2	..	7	..	475	847	25
296	99	1	..	..	..	..	..	..	..	1	..	..	..	..	..	..	..	3	..	286	489	26
192	3	33	2	2	..	..	..	6	..	2	..	..	..	7	1	..	..	3	..	255	515	27
167	12	29	5	5	..	..	..	3	..	1	1	..	..	12	..	..	..	5	..	225	435	28
183	..	28	3	6	..	..	..	9	..	..	..	..	..	8	..	..	..	1	1	171	374	29
258	7	20	1	4	..	..	..	4	..	..	..	..	..	5	..	..	..	4	..	276	520	30
89	3	32	..	1	..	..	..	2	..	1	..	..	..	4	..	..	..	1	..	109	252	31
193	1	27	1	11	..	..	..	6	..	..	..	5	..	5	..	..	..	12	..	176	398	32
129	..	25	..	..	..	..	..	10	..	1	..	..	..	2	..	..	..	1	..	157	315	33
147	3	12	3	4	..	..	..	4	..	4	..	..	..	3	..	..	..	2	..	165	328	34
180	1	78	4	5	..	..	..	1	..	..	..	1	..	7	..	..	..	1	..	219	441	35

Location Code No.	Name of village/town agglomeration/town/ward/urban enumerator's block	Area of village in acres & of town/ward in Km.²	Occupied Residential Houses	No.of Households	Total Population (including Institutional and Houseless Population)			Scheduled Castes		Scheduled Tribes		Literate and Educated Persons		Total workers (I-IX)	
					P	M	F	M	F	M	F	M	F	M	F
1	2	3	4	5	6	7	8	9	10	11	12	13	14	15	16
36	Mojru Nava	1,491-07	83	83	493	245	248	29	33	1	..	27	1	131	...
37	Duchakwada	3,514-15	233	233	1,469	818	651	89	74	..	..	125	25	456	22
38	Kotda Forna	2,657-06	144	149	888	461	427	49	50	..	..	52	7	274	2
39	Forna	3,452-10	202	202	1,208	619	589	47	48	48	58	137	32	366	243
40	Manpura Jalodha	1,037-29	52	56	356	193	163	..	..	..	..	21	..	82	11
41	Navapura	1,747-16	79	81	498	251	247	9	19	29	30	41	3	111	1
42	Soni	3,611-33	201	202	1,268	669	599	91	93	14	13	109	6	432	27
43	Jasali	1,147-30	87	94	665	343	322	47	51	38	28	65	11	224	119
44	Sardarpura	1,186-04	75	78	496	260	236	37	51	..	..	34	5	155	85
45	Kuvarva	635-13	34	34	200	100	100	7	8	9	12	22	3	58	4
46	Odha	1,251-24	91	91	572	289	283	46	48	64	67	47	6	171	97
47	Gangol	845-25	64	64	450	219	231	40	41	..	..	14	5	137	107
48	Dhanak Wada	2,946-29	257	257	1,456	779	677	26	26	31	28	90	13	478	13
49	Liladhar	1,641-37	97	97	619	331	288	33	26	..	..	46	3	199	24
50	Chagwada	1,196-33	102	103	698	356	342	48	52	..	..	51	1	226	14
51	Chamanpura	1,328-36	65	67	394	219	175	..	..	..	..	28	1	124	1
52	Jada	3,032-07	194	197	1,317	661	656	56	46	..	..	52	7	321	16
53	Bhagwanpura	204-08	17	17	112	64	48	..	..	..	..	10	..	26	..
54	Ravel	2,472-11	177	179	1,212	634	578	5	6	..	..	46	10	294	2
55	Nokha	2,363-01	145	145	935	468	467	45	49	..	..	53	8	243	1
56	Asana	2,046-35	142	142	910	481	429	9	13	..	..	68	4	286	..
57	Khari Paldi	1,907-06	124	124	846	441	405	24	22	..	..	38	3	235	1
58	Balodhan	3,796-28	235	235	1,477	774	703	48	52	..	..	100	26	353	5
59	Harkudia	1,406-18	94	94	509	241	268	8	10	..	..	24	8	140	1
60	Radakia	1,063-24	60	60	374	184	190	10	16	..	..	35	3	118	2
61	Lunsela	285-11	28	28	135	72	63	..	..	..	..	17	..	42	..
62	Suthar Nesdi	2,173-19	148	148	879	462	417	43	41	..	..	51	4	249	22
63	Abasana	1,790-31	140	152	851	449	402	36	31	..	..	28	1	218	10
64	Bhem Bordi	1,826-01	107	107	763	422	341	22	14	..	..	15	..	218	..
65	Barvala	2,233-04	181	181	1,023	539	484	..	..	..	..	85	13	317	3
66	Bhodalia	928-10	55	55	338	180	158	1	1	..	..	60	3	99	1
67	Kuvala	2,455-10	314	316	1,885	950	935	63	85	..	..	241	123	524	114
68	Dharandavada	1,198-11	69	72	449	253	196	8	4	..	..	30	3	154	31
69	Dhrandav	1,611-04	109	109	695	375	320	..	..	..	..	39	3	193	1
70	Vadia	1,889-11	145	145	996	502	494	18	16	..	..	42	17	249	6
71	Bhesana	3,214-01	183	183	1,242	632	610	105	117	..	..	71	13	355	12
72	Kotda Deodar	3,381-20	201	204	1,193	643	550	84	74	1	..	26	5	361	16
73	Delwada	1,087-00	92	92	527	284	243	12	14	..	..	48	1	166	3
74	Raiya	4,851-08	400	424	2,413	1,239	1,174	255	238	..	..	288	48	724	135
75	Salpura	1,087-11	42	42	232	117	115	..	..	..	..	20	1	66	7
76	Sanadar	688-24	43	43	278	147	131	3	..	..	..	31	8	81	6
77	Deodar	2,851-12	716	723	3,859	2,037	1,822	168	166	2	..	1,053	427	978	153
78	Boda	215-21	32	32	191	108	83	..	..	..	..	1	..	60	2
79	Ludara	3,858-09	287	291	1,876	971	905	39	36	2	..	162	53	523	22
80	Samla Vadana	1,160-16	93	96	594	301	293	8	6	..	..	47	8	164	58
81	Mitha	4,279-38	283	285	1,771	889	882	49	54	1	..	56	18	392	4
82	Khara	1,502-33	142	142	746	385	361	..	..	..	..	67	2	218	182
83	Bhabhar Juna	3,082-10	548	549	2,869	1,525	1,344	59	59	..	..	618	219	700	22
84	Karela	924-25	94	95	500	262	238	..	..	..	2	38	6	123	7
85	Nesda	1,370-34	94	96	597	297	300	..	..	..	..	47	..	160	15
86	Chembuva	2,192-26	135	135	822	419	403	28	33	..	..	66	5	221	49
87	Tetarva	1,806-13	147	147	814	441	373	39	44	..	..	81	12	244	54

PRIMARY CENSUS ABSTRACT

WORKERS																						
I		II		III		IV		V				VI		VII		VIII		IX		X		
								(a)		(b)										Non-workers		Location Code No.
M	F	M	F	M	F	M	F	M	F	M	F	M	F	M	F	M	F	M	F	M	F	
17	18	19	20	21	22	23	24	25	26	27	28	29	30	31	32	33	34	35	36	37	38	1
108	..	18	..	..	..	..	..	1	..	..	..	..	..	2	..	..	..	2	..	114	248	36
298	1	115	21	..	..	..	..	5	..	6	..	..	..	19	..	1	..	12	..	362	629	37
207	1	50	1	..	..	..	..	10	..	..	..	..	..	5	..	..	..	2	..	187	425	38
268	188	47	43	12	8	..	..	8	2	3	..	..	..	16	1	1	..	11	1	253	346	39
53	1	27	10	..	..	..	..	..	..	..	..	..	..	1	..	..	..	1	..	111	152	40
62	..	36	1	5	..	..	..	1	..	1	..	..	..	3	..	..	..	3	..	140	246	41
265	2	139	24	1	..	..	..	7	1	1	..	..	..	12	..	1	..	6	..	237	572	42
100	1	90	117	1	..	..	..	1	..	1	1	4	..	4	..	22	..	1	..	119	203	43
71	1	75	84	..	..	..	..	2	..	..	..	2	..	3	..	..	..	2	..	105	151	44
49	..	7	4	..	..	..	..	..	..	..	..	..	..	1	..	..	..	1	..	42	96	45
115	57	44	40	..	..	..	..	4	..	..	..	..	..	6	..	..	..	2	..	118	186	46
120	100	4	6	..	..	..	..	..	..	3	1	..	..	9	..	..	..	1	..	82	124	47
380	10	56	2	..	..	..	..	5	..	1	..	..	..	19	1	12	..	5	..	301	664	48
124	..	55	24	3	..	..	..	5	..	1	..	..	..	9	..	..	..	2	..	132	264	49
150	10	60	2	1	..	..	..	5	1	3	..	..	..	3	1	..	..	4	..	130	328	50
109	1	2	..	..	..	..	..	..	..	1	..	1	..	5	..	..	..	6	..	95	174	51
217	3	58	5	10	4	..	..	16	3	2	..	1	..	12	1	1	..	4	..	340	640	52
24	..	..	..	..	..	..	..	..	..	..	..	..	..	..	..	..	..	2	..	38	48	53
242	1	36	1	..	..	..	..	3	..	1	..	..	..	11	..	..	..	1	..	340	576	54
197	..	7	1	8	..	..	..	17	..	1	..	..	..	10	..	..	..	3	..	225	466	55
275	..	3	..	1	..	..	..	2	..	..	..	..	..	4	..	..	..	1	..	195	429	56
212	..	13	1	3	..	..	..	..	..	..	..	..	..	5	..	..	..	2	..	206	404	57
319	2	6	..	1	..	..	..	5	..	5	..	1	1	11	..	..	..	5	2	421	698	58
94	..	41	..	..	..	..	..	1	..	..	1	..	..	2	..	..	..	2	..	101	267	59
84	..	29	2	3	..	..	..	..	..	..	..	..	..	1	..	..	..	1	..	66	188	60
18	..	7	..	16	..	..	..	..	..	..	..	..	..	..	..	..	..	1	..	30	63	61
190	5	17	14	31	2	..	..	..	..	6	..	..	..	4	..	..	..	1	1	213	395	62
200	10	1	..	8	..	..	..	..	..	4	..	..	..	4	..	..	..	1	..	231	392	63
201	..	11	..	1	..	..	..	..	..	2	..	..	..	3	..	..	..	..	..	204	341	64
221	2	68	1	5	..	..	..	11	..	2	..	..	..	3	..	..	..	7	..	222	481	65
73	1	14	..	3	..	..	..	3	..	..	..	..	..	3	..	..	..	3	..	81	157	66
191	..	197	108	18	1	..	..	19	..	1	..	1	..	82	2	1	..	14	3	426	821	67
85	2	41	23	25	6	..	..	..	..	..	..	..	..	2	..	..	..	1	..	99	165	68
124	1	42	..	2	..	..	..	10	..	1	..	..	..	5	..	..	..	9	..	182	319	69
191	4	32	1	6	..	..	..	5	..	3	..	1	..	6	1	..	..	5	..	253	488	70
229	..	97	11	8	..	..	..	11	..	..	..	..	..	9	1	..	..	1	..	277	598	71
255	4	62	10	16	..	..	..	13	2	..	..	1	..	3	..	2	..	9	..	282	534	72
144	2	6	1	2	..	..	..	7	..	..	..	..	..	3	..	..	..	4	..	118	240	73
511	88	77	18	41	1	..	..	18	4	7	..	3	..	31	3	4	..	32	21	515	1,039	74
43	..	18	7	3	..	..	..	..	..	..	..	..	..	..	..	..	..	2	..	51	108	75
61	3	18	3	..	..	..	..	..	..	..	..	..	..	..	..	..	..	2	..	66	125	76
248	59	47	31	38	1	1	..	81	20	15	..	25	6	229	12	79	4	215	20	1,059	1,669	77
55	1	4	..	..	..	..	..	..	..	..	..	..	..	1	..	..	..	..	1	48	81	78
396	6	62	14	1	..	..	..	8	2	4	..	2	..	22	..	15	..	13	..	448	883	79
89	2	50	40	17	15	..	..	..	..	1	..	..	..	4	1	..	..	3	..	137	235	80
317	4	25	..	1	..	..	..	6	..	4	..	2	..	12	..	22	..	3	..	497	878	81
126	126	48	41	16	5	..	..	13	7	1	1	1	..	6	2	..	..	7	..	167	179	82
304	5	24	5	2	..	..	..	..	..	37	1	28	..	172	..	50	..	83	11	825	1,322	83
99	4	16	2	2	..	..	..	..	..	..	..	..	..	1	1	..	..	5	..	139	231	84
143	10	6	5	8	..	..	..	..	..	..	..	..	..	2	..	..	..	1	..	137	285	85
188	43	6	5	18	1	..	..	...	..	1	..	..	..	1	..	1	..	6	..	198	354	86
146	28	59	26	7	..	..	..	6	..	13	..	...	..	7	..	...	..	6	..	197	319	87

Location Code No.	Name of village/town agglomeration/town/ward/urban enumerator's block	Area of village in acres & of town/ward in Km.²	Occupied Residential Houses	No. of Households	Total Population (including Institutional and Houseless Population)			Scheduled Castes		Scheduled Tribes		Literate and Educated Persons		Total workers (I-IX)	
					P	M	F	M	F	M	F	M	F	M	F
1	2	3	4	5	6	7	8	9	10	11	12	13	14	15	16
88	Chatara	2,437-10	146	151	1,007	529	478	40	35	..	..	63	13	281	27
89	Mespura	988-33	34	34	210	112	98	4	4	..	..	16	5	70	1
90	Chaladar	1,084-27	85	85	460	230	230	24	24	..	..	50	10	113	..
91	Runi	4,593-26	239	239	1,429	760	669	83	67	..	..	111	8	441	126
92	Abala	1,761-05	89	90	596	322	274	..	..	..	..	57	4	185	10
93	Vadana	1,778-10	101	101	642	356	286	..	..	..	..	25	1	262	6
94	Khadosan	742-16	64	64	464	240	224	13	11	..	..	14	5	98	3
95	Bhadkasar	1,270-21	70	70	393	206	187	10	15	..	..	18	..	98	3
96	Mesra	857-36	42	42	261	123	138	20	20	..	..	14	2	77	1
97	Ogadpura	1,135-18	30	30	185	95	90	12	11	..	..	10	4	58	3
98	Goda	1,065-17	68	68	398	220	178	12	7	..	..	54	6	117	3
99	Vakha	2,379-35	90	91	648	356	292	58	62	..	..	62	2	211	8
100	Nava	1,455-08	72	72	463	247	216	..	..	..	..	93	10	136	7
101	Surana	2,650-01	179	182	1,128	597	531	31	31	..	..	153	9	292	12
102	Mulakpur	1,607-12	139	140	821	439	382	19	21	..	..	83	13	255	22
103	Jasanwada	2,918-00	184	188	1,153	583	570	29	24	..	..	64	10	260	2
104	Undai	1,965-13	127	127	859	427	432	47	37	..	..	49	1	223	2
105	Kaprupur	1,649-27	171	171	979	509	470	11	12	..	..	81	2	270	4
106	Motisari	273-08	31	31	169	88	81	..	..	..	..	3	..	54	1
107	Sanva	3,247-34	262	282	1,581	830	751	70	59	..	..	121	10	497	18
108	Jorwada	1,765-03	85	85	518	269	249	10	12	..	..	18	..	115	5
109	Tanwad	2,170-16	174	174	1,003	532	471	57	60	..	..	62	5	276	202
110	Beda	2,726-19	139	139	974	484	490	29	35	..	..	45	5	255	8
111	Vavdi	945-23	41	41	312	171	141	..	..	..	..	7	..	101	..
112	Manpura Bhabhar	442-01	40	40	303	149	154	10	13	..	..	5	..	87	..
113	Gangun	1,082-05	87	95	680	351	329	9	6	..	..	15	..	178	..
114	Ujjanwada	2,153-21	84	84	487	244	243	12	17	..	..	45	4	148	4
115	Bureda	1,673-02	102	102	617	328	289	20	18	..	..	44	..	177	..
116	Chachasana	1,234-10	99	101	613	344	269	29	27	..	..	127	5	210	1
117	Chichodara	1,983-07	113	117	692	348	344	21	28	..	..	42	8	230	23
118	Vadpag	2,816-01	127	127	840	443	397	73	65	..	..	18	5	285	6
119	Indarva Juna	2,974-13	89	91	518	260	258	12	14	..	..	18	1	149	1
120	Indarva Nava	3,598-24	108	113	648	358	290	..	..	..	..	28	2	198	4
121	Dhenkwali	1,468-07	56	56	381	187	194	11	9	..	..	10	9	109	3
122	Gosan	1,980-06	139	153	817	407	410	44	61	..	..	75	5	225	32
123	Roita	1,592-12	73	74	439	216	223	21	23	..	..	18	2	122	4
	URBAN AREAS														
8/VII	**Bhabhar Nava**	**Km.²**	**1,028**		**5,827**		**2,857**		**167**		..		**778**		**61**
		13.94		**1,017**		**2,970**		**170**		..		**1,468**		**1,465**	
Total of Ward No. I		*N.A.*	*540*	*532*	*3,093*	*1,577*	*1,516*	*170*	*167*	..	..	*797*	*430*	*762*	*36*
	Block No. 1		203	195	1,103	593	510	..	..	..	..	195	71	276	6
	Block No. 2		112	112	693	331	362	..	..	..	..	244	161	163	5
	Block No. 3		81	81	445	221	224	9	6	..	..	131	62	109	16
	Block No. 4		144	144	852	432	420	161	161	..	..	227	136	214	9
Total of Ward No. II		*N.A.*	*488*	*485*	*2,734*	*1,393*	*1,341*	..	..	..	..	*671*	*348*	*703*	*25*
	Block No. 5		97	97	573	284	289	..	..	..	..	78	30	151	11
	Block No. 6		144	144	803	393	410	..	..	..	..	217	143	188	5
	Block No. 7		95	93	469	239	230	..	..	..	..	176	89	109	2
	Block No. 8		152	151	889	477	412	..	..	..	..	200	86	255	7

PRIMARY CENSUS ABSTRACT

WORKERS																					
I		II		III		IV		V				VI		VII		VIII		IX		X		
								(a)		(b)										Non-workers		Location Code No.
M	F	M	F	M	F	M	F	M	F	M	F	M	F	M	F	M	F	M	F	M	F	
17	18	19	20	21	22	23	24	25	26	27	28	29	30	31	32	33	34	35	36	37	38	1
210	18	14	2	29	7	..	..	6	..	8	..	..	..	9	..	..	..	5	..	248	451	88
54	1	13	..	..	..	..	..	..	..	..	..	..	..	..	..	..	..	3	..	42	97	89
98	..	8	..	..	..	..	..	..	..	..	..	1	..	3	..	..	..	3	..	117	230	90
361	108	26	10	18	6	..	..	18	1	3	..	..	..	4	1	3	..	8	..	319	543	91
137	..	43	10	..	..	..	..	..	..	..	..	2	..	3	..	..	..	..	..	137	264	92
234	..	22	6	2	..	..	..	..	..	..	..	..	..	4	..	..	..	..	..	94	280	93
88	3	1	..	3	..	..	..	1	..	..	..	..	..	1	..	4	..	..	..	142	221	94
85	3	5	..	..	..	..	..	3	..	..	..	..	..	4	..	..	..	1	..	108	184	95
64	1	7	..	2	..	..	..	..	..	..	..	..	..	2	..	..	..	2	..	46	137	96
49	..	6	..	..	..	..	..	..	..	..	..	1	3	..	..	..	..	2	..	37	87	97
106	2	7	1	1	..	..	..	..	..	..	..	..	..	3	..	..	..	..	..	103	175	98
109	1	75	..	1	..	..	..	3	..	..	..	11	7	7	..	1	..	4	..	145	284	99
114	4	8	3	..	..	..	..	5	..	..	..	..	..	2	..	..	..	7	..	111	209	100
241	3	20	8	2	..	..	..	7	..	5	..	..	..	9	1	..	..	8	..	305	519	101
171	..	39	21	28	..	..	..	2	1	3	..	..	..	8	..	..	..	4	..	184	360	102
208	1	30	1	..	..	..	..	11	..	..	..	..	..	3	..	1	..	7	..	323	568	103
155	1	44	1	11	..	..	..	4	..	1	..	..	..	2	..	..	..	6	..	204	430	104
210	2	21	1	16	..	..	..	3	..	5	..	..	..	4	1	2	..	9	..	239	466	105
50	..	1	1	..	..	..	..	..	..	..	..	..	..	1	..	2	..	..	..	34	80	106
466	17	5	..	..	..	..	..	4	..	7	..	..	1	10	..	..	..	5	..	333	733	107
99	2	7	2	5	..	..	..	..	1	..	..	..	..	3	..	..	..	1	..	154	244	108
225	188	..	..	33	1	..	..	4	1	..	..	..	..	5	4	..	..	9	8	256	269	109
217	4	15	3	13	..	..	..	2	..	1	..	..	..	4	1	..	..	3	..	229	482	110
101	..	..	..	..	..	..	..	..	..	..	..	..	..	..	..	..	..	..	..	70	141	111
86	..	..	..	..	..	..	..	..	..	..	..	..	..	..	..	..	..	1	..	62	154	112
168	..	..	..	4	..	..	..	1	..	..	..	..	..	4	..	..	..	1	..	173	329	113
118	..	5	..	11	3	..	..	1	..	2	..	2	..	4	..	1	..	4	1	96	239	114
120	..	32	..	14	..	..	..	1	..	1	..	..	..	6	..	..	..	3	..	151	289	115
121	1	1	..	8	..	71	..	5	..	..	..	..	..	2	..	..	..	2	..	134	268	116
152	2	15	16	32	..	..	..	2	..	5	4	10	..	7	1	..	..	7	..	118	321	117
272	5	11	1	..	..	..	..	..	..	..	..	..	..	..	..	..	..	2	..	158	391	118
136	..	7	..	..	..	..	..	..	..	..	..	..	..	2	..	..	..	4	1	111	257	119
182	4	..	..	7	..	..	..	..	..	3	..	..	..	4	..	..	..	2	..	160	286	120
105	..	..	1	3	2	..	..	..	..	..	..	..	..	..	..	..	..	1	..	78	191	121
137	3	58	29	2	..	..	..	..	..	..	..	..	..	5	..	19	..	4	..	182	378	122
105	3	5	..	1	..	..	..	3	..	..	..	..	..	2	..	..	..	6	1	94	219	123
433	**11**	**42**	**8**	**18**	..	..	..	**51**	**18**	**172**	**2**	**42**	**5**	**513**	**8**	**49**	..	**145**	**9**	**1,505**	**2,796**	**8/VII**
161	*3*	*22*	..	*2*	..	..	..	*47*	*17*	*132*	*1*	*16*	*4*	*269*	*7*	*24*	..	*89*	*4*	*815*	*1,480*	
108	3	..	..	..	..	..	..	..	..	61	1	12	..	59	2	8	..	28	..	317	504	1
1	..	..	..	1	..	..	..	28	3	31	..	..	..	84	1	2	..	16	1	168	357	2
6	..	1	..	..	..	..	..	10	7	21	..	1	4	47	4	13	..	10	1	112	208	3
46	..	21	..	1	..	..	..	9	7	19	..	3	..	79	..	1	..	35	2	218	411	4
272	*8*	*20*	*8*	*16*	..	..	..	*4*	*1*	*40*	*1*	*26*	*1*	*244*	*1*	*25*	..	*56*	*5*	*690*	*1,316*	
97	3	6	7	15	..	..	..	..	..	2	..	1	..	26	..	1	..	3	1	133	278	5
69	5	3	..	..	..	..	..	1	..	17	..	2	..	91	..	..	..	5	..	205	405	6
7	..	..	..	..	..	..	..	3	..	10	1	5	..	59	..	5	..	20	1	130	228	7
99	..	11	1	1	..	..	..	..	1	11	..	18	1	68	1	19	..	28	3	222	405	8

TALUKA VAV

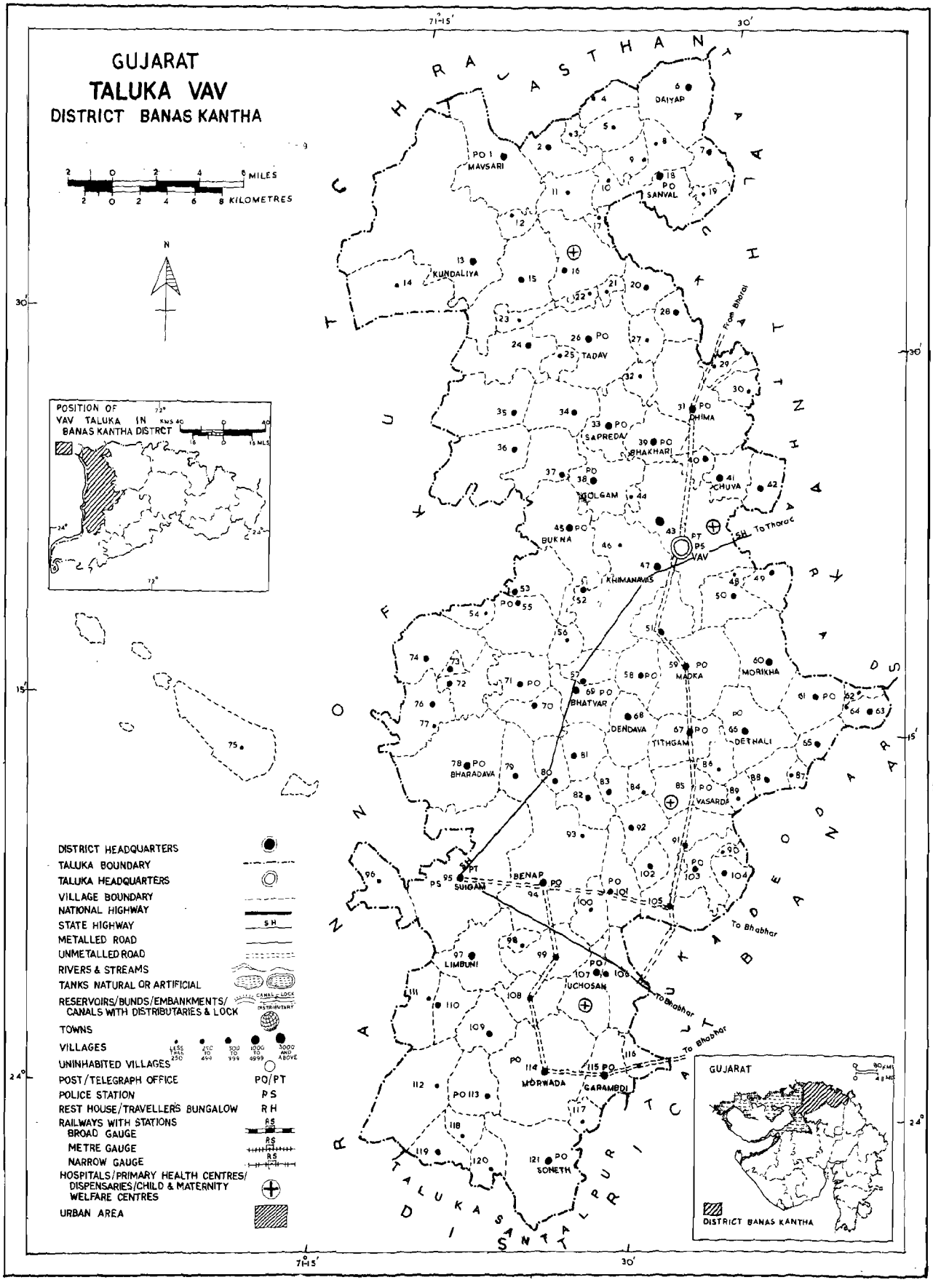
GUJARAT
TALUKA VAV
DISTRICT BANAS KANTHA
2 0 2 4 6 MILES
2 0 2 4 6 8 KILOMETRES
N
POSITION OF VAV TALUKA IN BANAS KANTHA DISTRICT
RAJASTHAN
MAHARASHTRA
MADHYA PRADESH
From Bharol
To Tharad
To Bhabhar
To Bhabhar
To Bhabhar
DAIYAP
MAVSARI
SANVAL
KUNDALIYA
TADAV
DHIMA
SAPREDA
BHAKHARI
CHUVA
DOLGAM
BUKNA
VAV
KHIMANAVAS
MORIKHA
MADKA
BHATVAR
DENDAVA
TITHGAM
DETHALI
BHARADAVA
VASARDA
BENAP
SUIGAM
LIMBUNI
UCHOSAN
MORWADA
GARAMBDI
SONETH
DISTRICT HEADQUARTERS
TALUKA BOUNDARY
TALUKA HEADQUARTERS
VILLAGE BOUNDARY
NATIONAL HIGHWAY
STATE HIGHWAY
SH
METALLED ROAD
UNMETALLED ROAD
RIVERS & STREAMS
TANKS NATURAL OR ARTIFICIAL
RESERVOIRS/BUNDS/EMBANKMENTS/ CANALS WITH DISTRIBUTARIES & LOCK
CANAL & LOCK
DISTRIBUTARY
TOWNS
VILLAGES
LESS THAN 250
250 TO 499
500 TO 999
1000 TO 4999
5000 AND ABOVE
UNINHABITED VILLAGES
POST/TELEGRAPH OFFICE
PO/PT
POLICE STATION
PS
REST HOUSE/TRAVELLERS BUNGALOW
RH
RAILWAYS WITH STATIONS
BROAD GAUGE
METRE GAUGE
NARROW GAUGE
HOSPITALS/PRIMARY HEALTH CENTRES/ DISPENSARIES/CHILD & MAINTENANCE WELFARE CENTRES
URBAN AREA
GUJARAT
DISTRICT BANAS KANTHA

TALUKA
VAV

Location Code No.	Name of village/town agglomeration/town/ward/urban enumerator's block	Area of village in acres & of town/ward in Km.²	Occupied Residential Houses	No. of Households	Total Population (including Institutional and Houseless Population)			Scheduled Castes		Scheduled Tribes		Literate and Educated Persons		Total workers (I-IX)	
					P	M	F	M	F	M	F	M	F	M	F
1	2	3	4	5	6	7	8	9	10	11	12	13	14	15	16
8	VAV TALUKA														
	Total	**Km.² 17,270** **1,701.2 Acres (420,370-08)**		**17,653**	**97,262**	**50,354**	**46,908**	**7,193**	**6,795**	**334**	**299**	**8,206**	**1,440**	**29,889**	**2,468**
	Rural	*Km.² 17,270* *1,701.2 Acres (420,370-08)*		*17,653*	*97,262*	*50,354*	*46,908*	*7,193*	*6,795*	*334*	*299*	*8,206*	*1,440*	*29,889*	*2,468*
	Urban	..	..	..	..	..	..	..	..	..	..	..	..	..	..
	RURAL AREAS														
1	Mavsari	8,294-22	220	224	1,134	617	517	29	28	10	17	89	11	373	56
2	Jordiali	3,663-22	122	122	695	361	334	168	148	..	..	22	2	190	11
3	Takhatpura (J)	888-34	31	31	168	89	79	31	27	..	..	10	1	46	3
4	Mithavi Charan	2,481-30	63	63	377	199	178	82	65	..	..	1	..	106	5
5	Mithavi Rana	2,441-36	69	69	431	233	198	12	9	..	..	19	..	124	2
6	Daiyap	6,713-38	193	208	1,265	671	594	118	123	..	..	66	12	478	245
7	Kumbhardi	2,205-11	111	111	644	344	300	113	84	5	3	29	5	227	164
8	Tejpura	2,476-04	17	17	110	54	56	4	2	..	..	..	..	40	27
9	Arjanpura	1,722-36	61	61	346	192	154	24	25	..	..	16	..	128	1
10	Pansada	1,274-08	45	45	276	144	132	1	1	..	..	13	..	100	2
11	Akoli	2,930-17	87	87	488	259	229	26	25	..	..	49	5	138	14
12	Baradvi	1,130-37	44	44	212	109	103	21	16	..	..	4	..	79	3
13	Kundaliya	11,970-28	208	214	1,141	570	571	88	94	..	..	64	5	392	32
14	Radhanesda	2,087-03	42	43	308	153	155	..	..	..	..	8	..	96	..
15	Kareli	6,821-22	136	140	845	456	389	49	47	3	3	38	2	258	14
16	Baluntri	5,294-30	160	162	806	409	397	77	68	4	7	106	2	264	10
17	Tobha	668-39	41	41	210	112	98	15	17	..	..	26	..	80	..
18	Sanval	3,130-36	189	189	1,092	559	533	71	79	17	13	79	23	330	3
19	Vajiasara	1,184-31	44	44	234	122	112	23	15	..	..	8	1	78	..
20	Chotil	2,336-05	123	123	661	326	335	84	89	..	..	35	..	227	3
21	Haripura	373-27	28	28	173	90	83	19	16	..	..	20	..	53	..
22	Rabadipadar	1,023-10	39	39	218	118	100	7	8	..	..	32	3	72	2
23	Chandangadh	1,107-25	36	36	215	120	95	6	2	..	..	1	..	63	1
24	Chothar Nesda	4,887-38	172	173	870	421	389	23	20	..	..	44	9	246	3
25	Umedpura	1,067-38	67	67	386	201	185	47	47	..	..	18	..	114	..
26	Tadav	8,081-19	302	302	1,622	851	771	224	193	5	3	145	25	539	7
27	Fangadi	1,921-12	86	86	485	257	228	72	47	..	..	24	1	163	4
28	Kolava	2,249-23	93	97	604	293	311	56	53	9	12	36	..	182	3
29	Takhatpura	1,275-35	39	39	238	126	112	10	12	..	..	10	..	66	3
30	Pratappura	1,602-10	60	60	374	188	186	17	9	..	..	40	2	102	3
31	Dhima	9,074-37	573	573	3,000	1,531	1,469	231	224	14	13	347	89	875	28
32	Dheriana	1,268-01	71	71	417	199	218	16	21	..	..	28	..	128	..
33	Sapreda	3,560-11	232	232	1,206	619	587	83	95	..	..	72	18	376	1
34	Achhuva	4,253-08	119	121	723	360	363	73	75	..	..	25	7	195	5
35	Rachhena	5,803-25	128	131	698	374	324	57	53	..	..	33	6	188	5

PRIMARY CENSUS ABSTRACT

WORKERS

I		II		III		IV		V				VI		VII		VIII		IX		X		Location Code No.
								(a)		(b)										Non-workers		
M	F	M	F	M	F	M	F	M	F	M	F	M	F	M	F	M	F	M	F	M	F	
17	18	19	20	21	22	23	24	25	26	27	28	29	30	31	32	33	34	35	36	37	38	1
22,217	**1,698**	**3,780**	**637**	**976**	**8**	**47**	**6**	**534**	**38**	**127**	**2**	**58**	**7**	**1,077**	**23**	**96**	**..**	**977**	**49**	**20,465**	**44,440**	
22,217	*1,698*	*3,780*	*637*	*976*	*8*	*47*	*6*	*534*	*38*	*127*	*2*	*58*	*7*	*1,077*	*23*	*96*	*..*	*977*	*49*	*20,465*	*44,440*	
..	..	..	..	..	..	..	..	..	..	..	..	..	..	..	..	..	..	..	—	..	..	
199	6	128	49	..	..	..	..	5	..	2	..	..	..	17	1	2	..	20	..	244	461	1
188	8	..	1	..	..	..	..	..	..	..	..	..	..	1	..	..	..	1	2	171	323	2
45	3	..	..	..	..	..	..	..	..	..	..	..	..	..	..	..	..	1	..	43	76	3
99	5	7	..	..	..	..	..	..	..	..	..	..	..	..	..	..	..	..	..	93	173	4
124	2	..	..	..	..	..	..	..	..	..	..	..	..	..	..	..	..	..	..	109	196	5
435	236	14	9	13	..	..	..	..	..	1	..	..	..	11	..	..	..	4	..	193	349	6
213	158	4	6	2	..	..	..	4	..	..	..	..	..	3	..	..	..	1	..	117	136	7
40	27	..	..	..	..	..	..	..	..	..	..	..	..	..	..	..	..	..	..	14	29	8
125	1	..	..	..	..	..	..	..	..	..	..	..	..	1	..	1	..	1	..	64	153	9
93	2	2	..	1	..	..	..	..	..	..	..	..	..	..	..	..	..	4	..	44	130	10
106	3	20	10	7	..	..	..	2	..	..	..	..	..	2	1	..	..	1	..	121	215	11
76	2	..	1	..	..	..	..	..	..	..	..	..	..	3	..	..	..	..	..	30	100	12
372	29	3	3	1	..	..	..	1	..	..	..	..	..	13	..	..	..	2	..	178	539	13
92	..	2	..	2	..	..	..	..	..	..	..	..	..	..	..	..	..	..	..	57	155	14
231	12	6	2	2	..	..	..	6	..	..	..	..	..	10	..	..	..	3	..	198	375	15
247	9	..	..	3	..	..	..	3	..	..	..	..	..	7	1	..	..	4	..	145	387	16
78	..	..	..	1	..	..	..	..	..	..	..	..	..	..	..	..	..	1	..	32	93	17
275	3	3	..	6	..	..	..	14	..	..	..	..	..	26	..	..	..	6	..	229	530	18
76	..	..	..	..	..	..	..	..	..	..	..	..	..	1	..	..	..	1	..	44	112	19
209	3	5	..	5	..	..	..	1	..	..	..	..	..	4	..	..	..	3	..	99	332	20
49	..	1	..	1	..	..	..	..	..	..	..	..	..	1	..	..	..	1	..	37	83	21
71	2	..	..	1	..	..	..	..	..	..	..	..	..	..	..	..	..	..	..	46	98	22
42	..	20	1	1	..	..	..	..	..	..	..	..	..	..	..	..	..	..	..	57	94	23
179	..	38	2	9	..	..	..	..	..	5	1	..	..	12	..	..	..	3	..	175	386	24
91	..	12	..	9	..	..	..	..	..	1	..	..	..	..	..	..	..	1	..	87	185	25
337	3	144	4	14	..	..	..	..	..	1	..	..	..	13	..	..	..	30	..	312	764	26
156	3	2	..	1	..	..	..	..	..	..	..	..	..	1	..	..	..	3	1	94	224	27
165	3	4	..	7	..	..	..	4	..	..	..	..	..	1	..	..	..	1	..	111	308	28
62	3	3	..	..	..	..	..	1	..	..	..	..	..	..	..	..	..	..	..	60	109	29
93	2	5	1	..	..	..	..	..	..	..	..	..	..	1	..	..	..	3	..	86	183	30
631	9	123	4	9	..	..	..	22	2	4	1	6	4	58	4	2	..	20	4	656	1,441	31
127	..	..	..	..	..	..	..	..	..	..	..	..	..	..	..	..	..	1	..	71	218	32
276	..	70	..	..	..	..	..	13	..	2	..	..	..	10	..	..	..	5	1	243	586	33
165	3	15	2	8	..	..	..	..	..	..	..	..	..	6	..	..	..	1	..	165	358	34
169	3	4	2	2	..	..	..	..	..	2	..	..	..	10	..	..	..	1	..	186	319	35

Location Code No.	Name of village/town agglomeration/town/ward/urban enumerator's block	Area of village in acres & of town/ward in Km.²	Occupied Residential Houses	No. of Households	Total Population (including Institutional and Houseless Population)			Scheduled Castes		Scheduled Tribes		Literate and Educated Persons		Total workers (I-IX)	
					P	M	F	M	F	M	F	M	F	M	F
1	2	3	4	5	6	7	8	9	10	11	12	13	14	15	16
36	Lodrani	5,846-32	92	92	518	259	259	64	73	..	..	14	3	159	..
37	Nalodar	3,834-08	118	118	674	364	310	110	76	..	..	26	..	243	1
38	Golgam	4,301-37	188	192	1,021	553	468	68	51	..	..	101	12	274	21
39	Bhakhari	3,165-15	205	210	1,211	615	596	48	51	..	..	82	7	416	9
40	Gambhirpura	1,141-07	85	91	505	264	241	16	14	..	..	58	2	161	30
41	Chuva	2,497-09	195	197	1,103	583	520	182	163	..	..	56	10	391	..
42	Uchpa	2,077-03	138	139	837	434	403	35	30	..	..	54	..	292	43
43	Vav	11,557-19	986	1,034	5,238	2,680	2,558	230	229	65	50	1,179	453	1,474	67
44	Sardarpura	448-23	22	24	176	87	89	27	30	2	1	13	..	44	..
45	Bukna	7,287-11	262	281	1,513	771	742	112	94	..	..	112	20	455	9
46	Reluchi	537-37	17	25	108	53	55	..	..	..	..	..	..	32	..
47	Khimanavas	6,952-37	318	369	2,037	1,067	970	250	238	..	..	228	18	652	133
48	Ravla	462-35	20	20	139	70	69	4	2	..	..	26	1	38	..
49	Malsan	1,958-37	125	126	682	356	326	77	65	28	27	44	3	190	1
50	Vavdi	2,922-11	132	155	897	451	446	91	83	31	32	62	3	278	34
51	Chandarva	3,333-23	163	178	812	403	409	44	56	1	..	75	3	252	32
52	Khimanapadar	3,939-16	190	199	837	446	391	38	27	..	..	99	1	276	16
53	Asaravas	4,316-36	154	157	909	475	434	93	86	..	..	98	12	284	..
54	Chatarpura	1,213-26	2	3	30	21	9	..	..	..	..	8	..	15	1
55	Asaragam	4,866-13	152	157	892	454	438	41	44	..	..	91	25	234	3
56	Khardol	1,376-11	66	68	354	173	181	27	28	..	..	9	1	74	1
57	Bhatvar Vas	2,048-34	113	115	599	319	280	33	28	..	..	78	8	154	1
58	Bhachali	2,929-16	128	129	718	379	339	106	101	20	8	40	3	199	9
59	Madka	8,142-38	433	438	2,384	1,185	1,199	243	244	34	26	243	60	740	26
60	Morikha	5,603-06	300	307	1,716	869	847	116	125	..	..	126	17	524	8
61	Dharadhara	3,548-33	162	162	964	512	452	43	43	..	..	39	8	294	3
62	Devpura (Suigam)	932-13	32	32	236	129	107	1	2	..	..	22	..	70	..
63	Baiyak	1,992-36	118	120	735	385	350	14	13	..	..	46	3	230	1
64	Devpura (Talsari)	*	44	44	230	111	119	16	20	..	..	19	2	64	..
65	Bhadvel	1,841-02	98	106	680	336	344	22	19	..	..	54	4	175	3
66	Dethali	5,266-17	308	308	1,572	787	785	77	79	..	..	75	18	459	2
67	Tithgam	3,732-29	254	259	1,497	763	734	143	143	..	..	101	22	401	..
68	Dendava	3,496-03	194	200	1,004	502	502	74	64	9	11	114	6	327	9
69	Bhatvar	3,369-10	183	183	1,075	536	539	79	69	..	..	46	3	289	12
70	Kanothi	3,041-10	173	175	897	467	430	102	100	..	..	62	10	280	1
71	Jelana	3,713-32	179	183	957	492	465	82	80	..	..	79	13	288	14
72	Golap Nesda	4,241-22	113	118	582	299	283	47	41	17	12	60	3	192	11
73	Golap	4,241-22	158	159	766	415	351	91	76	..	..	46	4	246	6
74	Padan	4,160-05	151	161	916	478	438	52	54	..	..	37	3	274	2
75	Nadabet	8,085-13	2	2	59	59	..	..	..	..	..	50	..	59	..
76	Radosan	4,469-28	129	140	746	396	350	89	69	..	..	27	..	220	12
77	Meghpura	†	30	33	191	92	99	8	15	..	..	7	..	47	8
78	Bharadava	10,034-17	474	474	2,490	1,273	1,217	209	205	..	..	179	31	780	53
79	Koreti	2,739-06	140	140	795	405	390	64	55	5	11	62	9	195	2
80	Mamana	1,834-10	91	91	557	270	287	15	13	..	..	12	4	140	2

* Included in the area of Devpura (Suigam) village.

† Included in the area of Radosan village.

PRIMARY CENSUS ABSTRACT

WORKERS

I		II		III		IV		V				VI		VII		VIII		IX		X		
								(a)		(b)										Non-workers		Location Code No.
M	F	M	F	M	F	M	F	M	F	M	F	M	F	M	F	M	F	M	F	M	F	
17	18	19	20	21	22	23	24	25	26	27	28	29	30	31	32	33	34	35	36	37	38	1
130	...	21	..	4	...	...	..	..	..	1	...	..	..	1	..	..	..	2	..	100	259	36
179	..	59	..	1	...	...	..	..	...	..	..	..	..	3	..	..	..	1	1	121	309	37
224	9	31	9	..	..	...	..	5	3	..	..	..	..	6	..	2	..	6	..	279	447	38
381	7	22	1	1	..	...	..	..	..	1	..	..	..	7	1	..	..	4	..	199	587	39
140	30	15	..	1	...	..	..	3	..	..	..	..	..	..	..	..	..	2	..	103	211	40
315	..	53	..	...	...	..	..	..	...	3	..	..	..	11	..	..	..	9	..	192	520	41
268	41	11	1	6	..	..	..	4	1	..	..	..	..	1	..	..	..	2	..	142	360	42
649	8	152	24	45	..	1	..	87	11	29	..	22	..	268	2	41	..	180	22	1,206	2,491	43
35	..	8	..	..	..	..	..	..	..	..	..	..	..	..	..	..	..	1	..	43	89	44
306	5	64	2	35	..	..	..	16	..	1	..	2	..	11	2	..	..	20	..	316	733	45
32	...	..	..	..	..	..	..	..	..	..	..	..	..	..	..	..	..	..	..	21	55	46
412	73	96	54	45	..	46	6	9	..	..	..	..	..	9	..	..	..	35	..	415	837	47
37	..	..	..	..	...	...	..	..	..	..	..	..	..	..	..	..	..	1	..	32	69	48
157	1	22	..	1	..	..	..	2	..	..	..	..	..	6	..	..	..	2	..	166	325	49
230	27	26	5	8	1	..	..	..	..	4	..	..	..	5	1	..	..	5	..	173	412	50
235	26	8	6	2	..	..	..	5	..	..	..	..	..	..	..	..	..	2	..	151	377	51
235	..	34	15	...	..	..	..	..	...	..	..	..	..	..	..	..	..	7	1	170	375	52
221	...	42	..	..	..	..	..	..	...	..	..	..	..	4	..	..	..	17	..	191	434	53
4	...	...	1	..	..	..	..	..	..	11	..	..	..	..	..	..	..	..	..	6	8	54
172	1	11	1	21	..	..	..	4	..	2	..	..	..	12	..	8	..	4	1	220	435	55
62	1	8	..	..	..	..	..	..	..	..	..	..	..	..	..	..	..	4	..	99	180	56
124	...	11	..	..	..	...	..	..	..	..	..	..	..	13	..	1	..	5	1	165	279	57
110	3	63	6	20	..	...	..	1	..	1	..	..	..	2	..	..	..	2	..	180	330	58
503	15	94	9	20	..	..	..	32	1	..	..	..	..	58	..	5	..	28	1	445	1,173	59
435	5	25	1	26	..	..	..	5	2	1	..	1	..	24	..	..	..	7	..	345	839	60
214	2	41	1	28	..	...	...	..	..	..	..	..	..	7	..	..	..	4	..	218	449	61
56	..	10	..	...	..	...	...	3	..	..	..	..	..	..	..	..	..	1	..	59	107	62
191	..	29	..	..	..	..	..	1	..	..	..	1	1	5	..	..	..	3	..	155	349	63
53	...	5	...	..	..	..	..	3	...	..	..	..	..	1	..	..	..	2	..	47	119	64
140	1	25	2	..	..	..	..	1	..	2	..	1	..	5	..	..	..	1	..	161	341	65
372	1	46	1	10	...	..	..	6	..	2	..	..	..	20	..	..	..	3	..	328	783	66
268	...	44	..	57	...	..	..	6	..	4	..	..	..	14	..	..	..	8	..	362	734	67
283	4	8	2	9	..	...	..	14	3	..	..	..	..	6	..	..	..	7	..	175	493	68
265	11	4	..	10	..	..	...	6	1	..	..	..	..	1	..	..	..	3	..	247	527	69
197	1	70	..	..	..	..	..	4	..	2	..	6	..	..	..	..	..	1	..	187	429	70
188	..	69	14	6	..	..	...	7	..	..	..	..	..	7	..	1	..	10	..	204	451	71
131	9	30	2	14	..	..	..	1	..	..	..	2	..	5	..	..	..	9	..	107	272	72
156	5	64	1	5	...	..	..	9	...	..	..	..	..	5	..	1	..	6	..	169	345	73
190	1	57	1	..	..	..	..	4	...	...	...	..	...	4	...	..	..	19	..	204	436	74
...	...	...	..	...	..	..	..	...	...	..	..	...	..	..	..	..	..	59	..	..	..	75
131	..	43	12	36	...	..	..	3	..	1	..	..	..	4	..	..	..	2	..	176	338	76
28	1	16	7	1	..	..	..	...	..	..	..	..	..	1	..	..	..	1	..	45	91	77
581	9	88	36	38	5	..	..	23	1	12	..	..	..	30	1	2	..	6	1	493	1,164	78
153	2	23	..	8	..	...	..	...	..	1	...	..	..	3	..	..	..	7	..	210	388	79
109	2	15	...	8	...	..	...	1	...	4	...	...	...	1	...	...	...	2	..	130	285	80

Location Code No.	Name of village/town agglomeration/town/ward/urban enumerator's block	Area of village in acres & of town/ward in Km.²	Occupied Residential Houses	No. of Households	Total Population (including Institutional and Houseless Population)			Scheduled Castes		Scheduled Tribes		Literate and Educated Persons		Total workers (I-IX)	
					P	M	F	M	F	M	F	M	F	M	F
1	2	3	4	5	6	7	8	9	10	11	12	13	14	15	16
81	Limbala	2,399-25	138	138	761	365	396	47	63	..	..	45	3	220	22
82	Chala	2,324-04	156	156	972	501	471	101	99	..	..	31	3	283	5
83	Dhanana	1,677-35	95	95	542	278	264	67	60	..	..	35	9	146	9
84	Bahisara	1,156-02	63	64	396	191	205	45	50	3	4	31	..	117	3
85	Vasarda	3,991-13	182	185	1,101	594	507	138	111	..	..	93	27	351	112
86	Savpura	1,555-03	60	61	347	191	156	49	42	..	..	46	1	116	3
87	Bhankhod	1,018-34	36	40	276	147	129	11	10	..	..	13	2	83	..
88	Janavada	2,084-32	102	102	562	306	256	47	31	..	..	15	4	183	8
89	Ishvariya	754-04	69	69	432	220	212	7	10	..	..	21	1	109	18
90	Kalyanpura	427-30	27	27	195	103	92	22	20	..	..	19	2	57	2
91	Rampura	3,146-07	108	114	632	327	305	42	34	..	..	69	7	183	11
92	Khadol	2,522-28	135	135	725	374	351	46	46	18	12	47	5	221	2
93	Motipura	*	51	51	285	153	132	10	8	..	..	19	..	91	4
94	Benap	12,152-22	496	505	2,591	1,331	1,260	184	150	11	8	238	46	797	40
95	Suigam	12,930-11	639	639	2,828	1,504	1,324	186	192	..	..	339	88	835	20
96	Jaloya	3,557-06	61	61	460	280	180	..	..	..	..	55	..	184	..
97	Limbuni	4,427-16	168	168	1,000	546	454	99	91	..	..	82	5	327	95
98	Rajpura	647-26	41	42	254	128	126	..	..	..	..	2	..	73	3
99	Dudhva	4,128-30	162	162	940	487	453	22	20	..	..	68	3	305	7
100	Sedav	2,333-20	77	77	423	226	197	5	2	..	..	31	3	121	28
101	Kumbharkha	3,498-08	114	122	739	388	351	29	29	11	11	58	5	221	89
102	Bhatasana	1,872-19	102	102	548	281	267	51	56	..	..	54	5	165	76
103	Eta	3,283-30	138	138	841	431	410	57	57	..	..	67	3	278	16
104	Lalpura	1,912-29	88	89	506	265	241	3	2	..	..	15	..	173	18
105	Radka	3,109-34	126	133	766	397	369	65	54	..	..	75	10	218	45
106	Jorawargadh	3,532-07	139	139	842	429	413	38	41	2	4	50	3	265	..
107	Uchosan	3,555-36	244	252	1,598	826	772	92	80	..	..	96	19	500	..
108	Navapura	3,083-12	96	96	547	286	261	25	33	..	..	41	3	175	..
109	Harsad	3,526-28	102	102	586	309	277	28	39	..	..	24	7	194	76
110	Madhpura	2,915-36	104	104	599	307	292	12	16	..	..	58	6	172	38
111	Masali	3,146-26	62	62	345	179	166	26	38	..	..	32	1	110	8
112	Boru	8,271-02	72	72	409	220	189	39	43	..	..	37	1	123	10
113	Dhrechana	3,541-02	123	123	679	355	324	24	35	..	..	46	..	238	14
114	Morwada	10,851-11	460	460	2,580	1,352	1,228	127	122	10	11	258	57	847	26
115	Garambdi	3,554-31	217	223	1,238	659	579	51	39	..	..	93	30	435	10
116	Katav	1,523-19	64	67	374	192	182	13	12	..	..	49	7	123	29
117	Vaghpura	1,158-03	15	15	95	52	43	..	..	..	..	2	..	34	3
118	Dungala	1,521-11	60	62	383	203	180	24	31	..	..	25	2	88	..
119	Dudosan	2,676-37	80	80	507	255	252	5	9	..	..	40	1	127	1
120	Dabhi	2,254-25	60	64	384	191	193	14	11	..	..	16	1	88	..
121	Soneth	7,570-38	250	250	1,503	760	743	82	74	..	..	155	36	516	371

* Included in the area of Benap village.

TALUKA THARAD

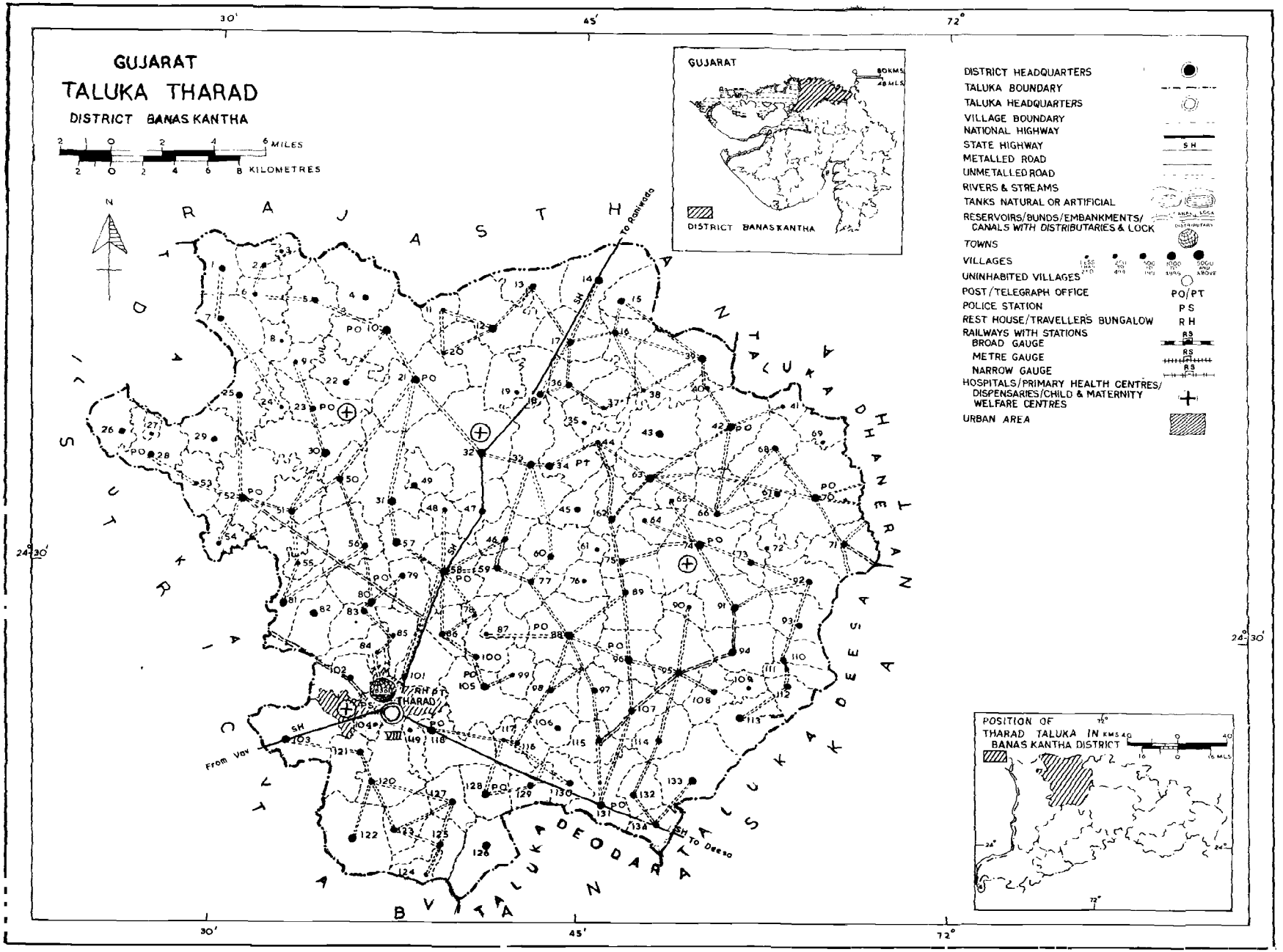
GUJARAT
TALUKA THARAD
DISTRICT BANAS KANTHA
2 1 0 2 4 6 MILES
2 1 0 2 4 6 8 KILOMETRES
N
RAJASTHAN
GUJARAT
DISTRICT BANAS KANTHA
DISTRICT HEADQUARTERS
TALUKA BOUNDARY
TALUKA HEADQUARTERS
VILLAGE BOUNDARY
NATIONAL HIGHWAY
STATE HIGHWAY
METALLED ROAD
UNMETALLED ROAD
RIVERS & STREAMS
TANKS NATURAL OR ARTIFICIAL
RESERVOIRS/BUNDS/EMBANKMENTS/ CANALS WITH DISTRIBUTARIES & LOCK
TOWNS
VILLAGES
UNINHABITED VILLAGES
POST/TELEGRAPH OFFICE
POLICE STATION
REST HOUSE/TRAVELLERS BUNGALOW
RAILWAYS WITH STATIONS
BROAD GAUGE
METRE GAUGE
NARROW GAUGE
HOSPITALS/PRIMARY HEALTH CENTRES/ DISPENSARIES/CHILD & MATERNITY WELFARE CENTRES
URBAN AREA
PO/PT
P S
R H
THARAD
To Radhanpur
From Vav
SH To Deesa
SUIGAM TALUKA
VAV TALUKA
DEODAR TALUKA
KANKREJ TALUKA
DEESA TALUKA
POSITION OF THARAD TALUKA IN BANAS KANTHA DISTRICT
30'
45'
72°
24°30'

TALUKA
THARAD

Location Code No.	Name of village/town agglomeration/town/ward/urban enumerator's block	Area of village in acres & of town/ward in Km.²	Occupied Residential Houses	No. of Households	Total Population (including Institutional and Houseless Population) P	M	F	Scheduled Castes M	F	Scheduled Tribes M	F	Literate and Educated Persons M	F	Total workers (I-IX) M	F
1	2	3	4	5	6	7	8	9	10	11	12	13	14	15	16
9	**THARAD TALUKA**														
	Total	**Km.² 17,701 1,358.1 Acres (335,573-29)**		**18,156**	**109,058**	**56,268**	**52,790**	**6,445**	**5,911**	**1,269**	**1,114**	**9,047**	**1,701**	**31,814**	**3,052**
	Rural	*Km.² 16,118 1,335.8 Acres (330,078-01)*		*16,541*	*100,697*	*51,903*	*48,794*	*5,988*	*5,613*	*1,119*	*984*	*6,743*	*719*	*29,677*	*2,990*
	Urban	*Km.² 1,583 22.3*		*1,615*	*8,361*	*4,365*	*3,996*	*457*	*298*	*150*	*130*	*2,304*	*982*	*2,137*	*62*
	RURAL AREAS														
1	Kasavi	2,332-35	79	81	536	264	272	44	43	..	..	25	1	139	..
2	Bhardasar	1,388-21	54	54	359	194	165	27	17	..	..	28	2	102	4
3	Takhuva	1,124-33	48	49	257	128	129	8	17	14	11	19	..	64	4
4	Radka	3,738-14	120	120	749	381	368	88	75	..	..	51	1	208	135
5	Antrol	3,357-13	114	114	661	340	321	21	18	..	..	22	..	223	..
6	Ranesari	1,755-32	69	70	450	229	221	7	6	..	..	42	6	135	9
7	Sherau	3,090-29	118	119	757	401	356	45	42	..	..	95	2	240	45
8	Ratanpura	973-36	22	22	168	86	82	11	14	..	..	15	..	43	..
9	Ranpur	1,337-34	24	52	344	192	152	8	4	..	..	30	..	93	1
10	Naroli	5,164-18	267	270	1,555	830	725	98	93	54	37	192	31	472	174
11	Betalia	1,117-02	41	47	322	169	153	33	30	..	..	34	..	97	50
12	Vaghasan	4,071-03	179	178	1,112	549	563	57	57	..	..	102	6	315	111
13	Vantdau	2,649-05	126	126	846	437	409	65	64	..	..	23	2	269	20
14	Khoda	4,066-23	171	184	1,125	588	537	73	69	28	23	93	3	327	41
15	Vara	2,377-37	114	121	681	359	322	81	82	..	..	27	2	193	31
16	Kharakhoda	2,047-09	86	90	609	296	313	45	48	..	..	22	1	180	..
17	Miyal	3,152-34	145	145	830	435	395	123	111	30	26	36	2	229	11
18	Mota Mesara	2,141-07	104	110	681	355	326	56	48	11	6	46	5	181	12
19	Nana Mesara	1,835-16	67	68	421	214	207	21	20	8	14	17	..	101	9
20	Savarakha	2,568-17	80	80	484	254	230	26	25	..	..	14	..	181	70
21	Karbun	5,079-35	260	260	1,432	756	676	80	86	30	29	133	26	426	3
22	Ajawada	2,535-09	117	122	739	386	353	53	40	..	..	64	5	217	7
23	Rampura	3,072-17	161	162	963	490	473	38	43	..	..	152	17	275	14
24	Patiasara	1,244-07	64	64	364	179	185	27	31	..	..	27	..	97	12
25	Rajkot	2,737-18	104	104	695	342	353	..	..	..	..	41	..	210	99
26	Saba	2,324-17	84	84	515	268	247	20	23	..	..	21	..	144	..
27	Pirgadh	425-21	32	32	197	103	94	24	24	..	..	4	..	59	4
28	Gadsisar	2,624-04	130	132	720	355	365	56	54	..	..	53	1	184	..
29	Jampur	2,334-01	121	121	705	354	351	29	37	..	..	34	1	209	12
30	Savpura	3,826-15	199	199	1,179	623	556	24	23	..	..	70	10	347	7
31	Bhapi	4,490-23	171	200	1,146	593	553	79	81	20	22	86	7	428	128
32	Piluda	7,679-23	304	304	1,668	867	801	85	84	..	..	119	15	553	30
33	Dantia	5,083-15	189	196	1,128	597	531	24	17	..	..	47	5	356	7
34	Valadar	3,069-37	207	208	1,174	602	572	106	87	5	3	120	24	370	22
35	Kesargam	1,439-39	83	84	450	239	211	69	64	..	..	35	2	143	88

PRIMARY CENSUS ABSTRACT

WORKERS																						
I		II		III		IV		V				VI		VII		VIII		IX		X		
								(a)		(b)										Non-workers		Location Code
M	F	M	F	M	F	M	F	M	F	M	F	M	F	M	F	M	F	M	F	M	F	No.
17	18	19	20	21	22	23	24	25	26	27	28	29	30	31	32	33	34	35	36	37	38	1
23,305	**1,702**	**4,412**	**1,143**	**549**	**63**	**60**	**..**	**622**	**35**	**189**	**1**	**151**	**8**	**1,354**	**24**	**194**	**8**	**978**	**68**	**24,454**	**49,738**	
23,021	*1,700*	*4,222*	*1,140*	*537*	*63*	*..*	*..*	*489*	*29*	*108*	*1*	*19*	*5*	*747*	*23*	*38*	*6*	*496*	*23*	*22,226*	*45,804*	
284	*2*	*190*	*3*	*12*	*..*	*60*	*..*	*133*	*6*	*81*	*..*	*132*	*3*	*607*	*1*	*156*	*2*	*482*	*45*	*2,228*	*3,934*	
135	..	..	..	2	..	..	..	..	..	..	..	..	..	2	..	..	..	..	..	125	272	1
89	3	9	..	3	..	..	..	..	..	..	..	..	..	1	..	..	..	..	1	92	161	2
60	..	2	4	..	..	..	..	..	..	..	..	..	..	2	..	..	..	..	..	64	125	3
173	3	26	131	..	..	..	..	4	1	..	..	..	..	4	..	..	..	1	..	173	233	4
206	..	10	..	1	..	..	..	..	..	..	..	..	..	5	..	..	..	1	..	117	321	5
120	4	7	5	..	..	..	..	1	..	..	..	..	..	5	..	..	..	2	..	94	212	6
232	41	3	2	..	..	..	..	1	1	..	..	..	..	2	1	..	..	2	..	161	311	7
43	..	..	..	..	..	..	..	..	..	..	..	..	..	..	..	..	..	..	..	43	82	8
79	..	2	1	10	..	..	..	..	..	..	..	..	..	1	..	..	..	1	..	99	151	9
304	26	77	147	12	1	..	..	1	..	2	..	..	..	23	..	3	..	50	..	358	551	10
42	..	49	48	4	2	..	..	1	..	..	..	..	..	..	..	..	..	1	..	72	103	11
258	99	29	11	..	..	..	..	6	1	4	..	..	..	13	..	..	..	5	..	234	452	12
217	..	42	20	..	..	..	..	2	..	..	..	..	..	6	..	..	..	2	..	168	389	13
200	36	70	5	5	..	..	..	13	..	1	..	..	..	10	..	..	..	28	..	261	496	14
154	20	31	11	..	..	..	..	..	..	..	..	..	..	5	..	..	..	3	..	166	291	15
152	..	13	..	..	..	..	..	7	..	..	..	..	..	3	..	..	..	5	..	116	313	16
150	3	59	8	..	..	..	..	9	..	..	..	..	..	6	..	..	..	5	..	206	384	17
128	6	19	4	4	..	..	..	9	1	..	..	..	..	15	1	..	..	6	..	174	314	18
78	7	11	2	5	..	..	..	3	..	..	..	..	..	1	..	..	..	3	..	113	198	19
82	..	98	70	..	..	..	..	..	..	..	..	..	..	1	..	..	..	..	..	73	160	20
347	..	33	1	1	..	..	..	18	1	3	..	..	..	17	..	..	..	7	1	330	673	21
163	..	28	6	10	..	..	..	11	1	..	..	..	..	4	..	..	..	1	..	169	346	22
200	3	45	9	1	..	..	..	5	1	..	..	..	..	19	..	..	..	5	1	215	459	23
74	6	20	6	..	..	..	..	1	..	..	..	..	..	..	..	..	..	2	..	82	173	24
186	48	20	46	..	..	..	..	..	..	..	..	..	..	4	..	..	..	..	5	132	254	25
137	..	5	..	..	..	..	..	..	..	..	..	..	..	1	..	..	..	1	..	124	247	26
59	4	..	..	..	..	..	..	..	..	..	..	..	..	..	..	..	..	..	..	44	90	27
170	..	..	..	..	..	..	..	3	..	..	..	..	..	8	..	..	..	3	..	171	365	28
191	12	3	..	2	..	..	..	4	..	..	..	..	..	5	..	..	..	4	..	145	339	29
301	5	32	2	2	..	..	..	7	..	..	..	..	..	4	..	..	..	1	..	276	549	30
255	98	99	28	51	..	..	..	13	..	1	..	..	..	7	2	..	..	2	..	165	425	31
483	9	22	10	4	4	..	..	10	1	..	..	..	..	20	2	..	..	14	4	314	771	32
284	2	34	4	..	..	..	..	18	1	..	..	..	..	14	..	..	..	6	..	241	524	33
270	3	79	18	..	..	..	..	1	..	..	..	..	..	13	..	1	..	6	1	232	550	34
53	..	86	88	..	..	..	..	..	..	..	..	..	..	2	..	..	..	2	..	96	123	35

Location Code No.	Name of village/town agglomeration/town/ward/urban enumerator's block	Area of village in acres & of town/ward in Km.²	Occupied Residential Houses	No. of Households	Total Population (including Institutional and Houseless Population)			Scheduled Castes		Scheduled Tribes		Literate and Educated Persons		Total workers (I-IX)	
					P	M	F	M	F	M	F	M	F	M	F
1	2	3	4	5	6	7	8	9	10	11	12	13	14	15	16
36	Dipda	1,953-25	88	97	603	302	301	5	2	4	9	38	..	186	51
37	Jadara	1,723-07	62	72	436	249	187	..	..	35	30	18	4	176	..
38	Chotapa	1,341-19	54	55	356	183	173	3	7	..	..	7	..	107	23
39	Bevata	4,447-23	186	189	1,220	617	603	51	67	2	..	28	..	392	88
40	Terol	437-18	27	27	196	103	93	1	..	..	..	5	..	58	39
41	Therwada	1,042-15	56	59	311	173	138	35	29	..	..	20	..	99	1
42	Morthal	4,463-15	223	223	1,632	822	810	48	44	..	..	47	3	435	45
43	Luvana	4,111-30	209	211	1,368	701	667	52	44	..	..	68	7	395	81
44	Pepar	1,397-35	62	62	343	176	167	..	..	..	..	17	1	108	1
45	Bhuria	2,051-39	103	103	560	289	271	31	25	..	..	43	1	159	2
46	Lodhnor	1,911-02	118	126	687	366	321	38	36	..	..	83	13	225	12
47	Mangrol	2,123-15	150	155	894	455	439	39	37	30	29	56	1	235	39
48	Hathawada	1,048-16	61	66	362	184	178	25	24	..	..	20	1	107	..
49	Bhapdi	1,893-29	130	140	715	366	349	11	12	30	23	36	4	226	68
50	Bhadodar	2,474-29	103	106	637	337	300	27	24	..	..	60	7	203	..
51	Ganeshpura	2,651-08	136	136	726	361	365	37	34	..	..	40	2	230	1
52	Bhorol	4,972-10	350	359	1,956	979	977	98	87	69	58	227	72	538	10
53	Medhala	1,841-29	79	79	435	225	210	15	11	..	..	18	..	125	..
54	Ghantiali	1,394-28	82	82	422	218	204	73	73	..	..	60	1	137	63
55	Mahadevpura	499-37	43	50	321	162	159	..	..	..	..	27	1	89	7
56	Lorwada	3,213-19	159	159	880	452	428	60	54	..	..	31	2	283	..
57	Vami	2,254-14	188	188	1,018	519	499	32	28	..	..	133	7	316	..
58	Dudhava	3,305-23	114	119	1,436	726	710	125	122	..	..	108	22	408	7
59	Kumbhara	1,825-21	219	220	502	253	249	30	18	3	4	28	4	151	1
60	Didarada	2,625-33	136	136	628	309	319	52	55	8	8	36	1	203	15
61	Chhanasara	733-08	46	46	273	144	129	3	5	..	..	3	..	71	..
62	Kamali	2,096-10	119	121	667	332	335	24	28	..	..	20	3	194	9
63	Changada	3,240-36	162	171	1,134	587	547	68	61	..	..	68	4	354	3
64	Lakhapura	1,455-20	68	75	417	226	191	36	35	..	..	24	3	111	2
65	Meghpura	1,045-07	62	68	454	237	217	7	6	..	..	16	2	160	2
66	Thara	3,266-07	133	134	964	507	457	57	76	18	14	65	15	310	..
67	Kiyal	1,976-11	81	85	577	292	285	13	5	..	..	32	..	167	71
68	Dendava	2,535-11	112	114	869	452	417	22	20	..	..	12	..	233	11
69	Dedudi	1,079-37	36	36	272	136	136	13	7	..	..	5	..	87	12
70	Dua	6,945-21	296	304	1,941	1,024	917	132	114	47	33	136	27	587	113
71	Pavadasan	3,001-18	113	117	724	382	342	123	116	..	..	48	6	234	6
72	Aratawa	1,393-22	48	48	338	174	164	1	1	..	..	4	1	93	1
73	Kochala	1,262-01	72	72	503	268	235	15	17	..	..	21	1	129	3
74	Rah	5,080-10	229	237	1,770	907	863	107	105	86	69	90	12	507	4
75	Bhalasara	2,610-26	116	118	735	370	365	47	48	..	..	43	3	214	17
76	Bhimpura	1,565-18	50	61	336	165	171	45	31	..	..	13	..	95	3
77	Vedala	1,806-31	108	108	537	283	254	30	20	34	17	17	1	169	2
78	Gagana	617-05	35	35	205	100	105	7	6	4	6	10	..	65	11
79	Lunal	2,326-13	134	134	760	368	392	73	79	6	10	93	8	227	17
80	Jamda	2,679-10	222	222	1,155	585	570	70	78	..	..	86	8	359	..
81	Idhana	4,773-24	226	227	1,294	693	601	32	34	9	9	88	13	388	5
82	Bhachar	3,329-38	213	216	1,101	565	536	96	74	..	..	165	12	342	53
83	Lendau	1,653-27	84	84	544	291	253	109	89	3	3	26	..	163	..
84	Mahajanpura	845-22	29	29	156	86	70	35	19	10	11	17	..	48	2
85	Dolatpura	1,282-16	76	76	427	217	210	42	42	35	29	84	13	120	46

PRIMARY CENSUS ABSTRACT

WORKERS																							
I		II		III		IV		V				VI		VII		VIII		IX		X			
								(a)		(b)										Non-workers		Location Code No.	
M	F	M	F	M	F	M	F	M	F	M	F	M	F	M	F	M	F	M	F	M	F	M	F	
17	18	19	20	21	22	23	24	25	26	27	28	29	30	31	32	33	34	35	36	37	38	1	
142	47	18	3	13	..	..	..	5	1	..	..	..	..	3	..	..	..	5	..	116	250	36	
131	..	21	..	21	..	..	..	..	..	..	..	..	..	1	..	..	..	2	..	73	187	37	
89	23	16	..	..	..	..	..	..	..	..	..	..	..	..	..	..	..	2	..	76	150	38	
315	67	54	21	7	..	..	..	1	..	4	..	..	..	9	..	..	..	2	..	225	515	39	
53	38	3	1	..	..	..	..	..	..	..	..	..	..	..	..	..	..	2	..	45	54	40	
80	1	10	..	4	..	..	..	2	..	..	..	..	..	2	..	..	..	1	..	74	137	41	
381	44	37	1	..	..	..	..	5	..	1	..	..	..	8	..	1	..	2	..	387	765	42	
322	65	41	13	..	..	..	..	13	2	..	..	..	..	14	1	..	..	5	..	306	586	43	
81	..	21	1	..	..	..	..	1	..	..	..	..	..	3	..	..	..	2	..	68	166	44	
140	..	15	1	1	..	..	..	..	..	..	..	..	..	2	1	..	..	1	..	130	269	45	
168	3	21	1	30	7	..	..	..	..	..	..	..	..	3	1	..	..	3	..	141	309	46	
186	4	35	35	4	..	..	..	..	..	..	..	..	..	5	..	..	..	5	..	220	400	47	
67	..	29	..	9	..	..	..	..	..	..	..	..	..	1	..	..	..	1	..	77	178	48	
189	60	18	7	4	1	..	..	8	..	..	..	..	..	6	..	..	..	1	..	140	281	49	
172	..	8	..	10	..	..	..	7	..	..	..	..	..	5	..	..	..	1	..	134	300	50	
203	1	5	..	4	..	..	..	7	..	..	..	..	..	9	..	..	..	2	..	131	364	51	
409	6	28	..	16	..	..	..	16	2	21	..	..	..	27	..	1	..	20	2	441	967	52	
121	..	1	..	..	..	..	..	..	..	..	..	..	..	..	..	..	..	3	..	100	210	53	
102	33	32	30	..	..	..	..	1	..	..	..	..	..	..	..	1	..	1	..	81	141	54	
57	2	8	5	20	..	..	..	..	..	..	..	..	..	3	..	..	..	1	..	73	152	55	
242	..	25	..	4	..	..	..	7	..	2	..	..	..	1	..	..	..	2	..	169	428	56	
302	..	1	..	1	..	..	..	..	..	..	..	..	..	9	..	..	..	3	..	203	499	57	
294	2	65	..	5	..	..	..	9	..	1	..	3	..	25	5	1	..	5	..	318	703	58	
92	1	45	..	..	..	..	..	..	..	..	..	..	..	13	..	..	..	1	..	102	248	59	
147	9	34	6	5	..	..	..	1	..	4	..	..	..	4	..	..	..	8	..	106	304	60	
56	..	12	..	..	..	..	..	..	..	..	..	..	..	2	..	..	..	1	..	73	129	61	
97	1	82	8	2	..	..	..	3	..	..	..	..	..	9	..	..	..	1	..	138	326	62	
250	2	68	1	7	..	..	..	13	..	..	..	..	..	10	..	..	..	6	..	233	544	63	
78	1	26	..	3	1	..	..	..	..	..	..	..	..	3	..	..	..	1	..	115	189	64	
128	1	29	1	..	..	..	..	..	..	..	..	..	..	1	..	..	..	2	..	77	215	65	
251	..	30	..	..	..	..	..	14	..	..	..	..	..	9	..	1	..	5	..	197	457	66	
148	57	15	14	2	..	..	..	..	..	..	..	..	..	1	..	..	..	1	..	125	214	67	
192	5	34	3	..	..	..	..	4	2	..	..	..	..	1	..	..	1	2	..	219	406	68	
83	12	1	..	3	..	..	..	..	..	..	..	..	..	..	..	..	..	..	..	49	124	69	
430	95	92	16	20	..	..	..	9	..	8	..	..	..	18	1	..	..	10	1	437	804	70	
183	6	30	..	1	..	..	..	7	..	..	..	..	..	9	..	..	..	4	..	148	336	71	
85	1	7	..	..	..	..	..	..	..	..	..	..	..	..	..	..	..	1	..	81	163	72	
105	..	21	3	..	..	..	..	..	..	..	..	..	..	2	..	..	..	1	..	139	232	73	
364	4	97	..	3	..	..	..	9	..	..	..	..	..	26	..	..	..	8	..	400	859	74	
121	2	78	15	..	..	..	..	6	..	..	..	..	..	7	..	..	..	2	..	156	348	75	
80	3	11	..	..	..	..	..	2	..	..	..	..	..	..	..	..	..	2	..	70	168	76	
108	2	56	..	..	..	..	..	..	..	..	..	..	..	1	..	..	..	4	..	114	252	77	
53	9	10	2	1	..	..	..	..	..	..	..	..	..	..	..	..	..	1	..	35	94	78	
172	8	38	7	1	..	..	..	5	2	5	..	..	..	2	..	..	..	4	..	141	375	79	
298	..	17	..	13	..	..	..	11	..	..	..	..	..	12	..	1	..	7	..	226	570	80	
326	5	24	..	12	..	..	..	3	..	2	..	..	..	15	..	..	..	6	..	305	596	81	
233	16	70	35	11	1	..	..	17	1	..	..	..	..	3	..	..	..	8	..	223	483	82	
141	..	22	..	..	..	..	..	..	..	..	..	..	..	..	..	..	..	..	..	128	253	83	
37	2	8	..	..	..	..	..	2	..	..	..	..	..	..	..	..	..	1	..	38	68	84	
89	44	15	..	13	1	..	..	..	..	..	..	..	..	..	1	..	..	3	..	97	164	85	

Location Code No.	Name of village/town agglomeration/town/ward/urban enumerator's block	Area of village in acres & of town/ward in Km.²	Occupied Residential Houses	No. of Households	Total Population (including Institutional and Houseless Population)			Scheduled Castes		Scheduled Tribes		Literate and Educated Persons		Total workers (I-IX)	
					P	M	F	M	F	M	F	M	F	M	F
1	2	3	4	5	6	7	8	9	10	11	12	13	14	15	16
86	Janadi	1,542-30	87	87	536	281	255	32	35	39	46	54	5	146	17
87	Karanpura	1,479-19	64	65	366	183	183	11	7	1	1	25	3	97	5
88	Bhoradu	5,047-02	230	233	1,432	742	690	32	25	11	13	58	16	427	19
89	Khengarpura	2,856-12	79	104	668	354	314	40	30	4	2	22	1	215	63
90	Delankot	1,010-06	48	55	359	184	175	14	9	..	..	22	1	95	2
91	Ghodasar	3,408-00	173	177	1,166	587	579	48	46	..	..	17	..	293	13
92	Sidhotara	2,093-21	98	103	693	355	338	18	15	..	..	15	1	172	4
93	Untavelia	2,144-32	93	93	607	316	291	13	14	..	..	13	1	161	4
94	Madal	3,011-24	176	179	1,202	636	566	45	38	3	2	80	13	333	6
95	Asodar	4,182-10	140	140	953	470	483	40	35	..	..	40	5	272	3
96	Undrana	2,940-17	144	146	1,004	509	495	33	34	..	..	66	29	259	2
97	Nanol	1,926-26	110	114	702	373	329	36	27	..	..	31	..	206	44
98	Zenta	2,366-10	119	119	706	355	351	34	20	..	..	34	5	215	3
99	Kothigam	1,635-03	84	85	498	266	232	55	42	4	6	36	3	136	9
100	Ghesada	1,937-08	90	90	600	313	287	21	15	28	25	64	..	185	26
101	Budhanpur	2,440-26	115	115	662	341	321	92	81	4	5	103	11	180	1
102	Chudmer	1,959-04	143	143	823	430	393	241	214	..	..	82	4	258	1
103	Charda	4,021-37	192	197	1,111	546	565	73	76	22	23	78	4	345	16
104	Abhepura	718-11	37	38	238	135	103	19	19	..	..	34	..	79	9
105	Vadgamda	4,428-06	209	213	1,299	660	639	47	61	21	17	139	26	359	31
106	Pathamda	1,864-13	83	83	512	265	247	15	19	..	..	42	7	165	15
107	Sedala	2,897-07	111	111	760	391	369	67	68	..	..	31	4	185	5
108	Taruwa	1,976-04	73	78	635	320	315	40	38	2	4	45	2	175	2
109	Bhimgadh	996-15	45	46	330	173	157	16	14	..	..	22	3	101	3
110	Detaladua	1,524-00	91	93	614	321	293	13	21	1	..	22	..	162	4
111	Darbari Detal	1,158-09	64	64	403	208	195	30	34	..	..	2	..	101	..
112	Dodia	1,391-03	76	76	636	325	311	20	19	..	..	6	..	202	..
113	Lalpur	2,874-07	161	164	1,207	614	593	39	43	11	11	40	4	385	83
114	Ganata	2,401-01	127	127	831	437	394	38	32	3	2	26	..	215	60
115	Morila	2,063-10	107	108	716	368	348	29	24	11	8	29	..	224	20
116	Padadar	1,242-19	62	68	391	200	191	18	16	1	..	28	3	121	17
117	Karnasar	1,461-19	83	83	488	239	249	30	30	50	55	27	1	149	9
118	Malupur	3,278-00	204	206	1,199	636	563	83	76	27	22	80	3	341	2
119	Vajegadh	1,213-31	41	46	258	133	125	14	24	..	..	9	..	66	5
120	Nagala	2,408-27	153	164	937	494	443	82	59	..	..	76	3	295	22
121	Khanpur	2,419-27	113	122	767	393	374	64	51	45	37	81	6	206	..
122	Dodgam	4,470-12	247	251	1,435	739	696	144	139	..	..	121	5	411	14
123	Jandala	1,816-09	82	100	504	254	250	31	31	..	..	30	..	152	11
124	Sanadhar	992-21	35	39	243	120	123	..	..	..	..	4	..	67	..
125	Del	2,535-02	147	147	892	472	420	10	18	..	..	21	1	272	5
126	Sanavia	3,443-26	188	196	1,173	611	562	64	58	21	24	65	3	334	13
127	Nani Pavad	3,837-23	113	115	641	313	328	47	53	28	28	28	1	184	14
128	Moti Pavad	2,312-19	164	165	1,001	505	496	108	111	51	47	74	17	269	55
129	Khorda	1,813-26	109	111	708	369	339	20	24	43	33	118	21	207	7
130	Lunawa	1,646-10	131	131	864	457	407	7	4	..	..	65	3	226	37
131	Jetada	3,864-07	261	262	1,542	811	731	122	108	4	3	155	31	450	32
132	Peparal	1,767-02	99	106	697	377	320	54	36	30	25	45	4	198	31
133	Gela	4,245-20	141	159	1,137	585	552	63	62	21	12	50	6	379	137
134	Asasan	1,147-01	94	95	732	364	368	30	32	..	..	9	..	174	2

PRIMARY CENSUS ABSTRACT

WORKERS																						
I		II		III		IV		V				VI		VII		VIII		IX		X		
								(a)		(b)										Non-workers		Location Code No.
M	F	M	F	M	F	M	F	M	F	M	F	M	F	M	F	M	F	M	F	M	F	
17	18	19	20	21	22	23	24	25	26	27	28	29	30	31	32	33	34	35	36	37	38	1
111	13	12	4	11	..	..	..	4	..	..	..	..	..	4	..	1	..	3	..	135	238	86
93	5	1	..	..	..	..	..	..	..	..	..	..	..	2	..	..	..	1	..	86	178	87
333	10	56	9	5	..	..	..	10	..	2	..	..	..	12	..	3	..	6	..	315	671	88
183	56	30	7	..	..	..	..	..	..	..	..	..	..	1	..	..	..	1	..	139	251	89
69	1	24	1	..	..	..	..	..	..	..	..	..	..	..	..	..	..	2	..	89	173	90
239	6	39	4	..	..	..	..	2	3	..	..	..	..	7	..	..	..	6	..	294	566	91
141	3	29	1	..	..	..	..	..	..	..	..	..	..	1	..	..	..	1	..	183	334	92
139	2	16	2	..	..	..	..	..	..	3	..	..	..	2	..	..	..	1	..	155	287	93
232	..	52	6	..	..	..	..	7	..	8	..	3	..	21	..	..	..	10	..	303	560	94
237	3	12	..	4	..	..	..	11	..	..	..	..	..	1	..	..	..	7	..	198	480	95
214	..	15	1	..	..	..	..	4	..	..	..	4	..	16	1	2	..	4	..	250	493	96
156	41	39	2	1	1	..	..	5	..	..	..	..	..	4	..	..	..	1	..	167	285	97
187	3	18	..	1	..	..	..	2	..	..	..	..	..	5	..	1	..	1	..	140	348	98
112	3	17	3	1	1	..	..	3	2	..	..	..	..	1	..	..	..	2	..	130	223	99
126	20	36	6	9	..	..	..	2	..	6	..	..	..	2	..	..	..	4	..	128	261	100
156	..	6	..	16	1	..	..	..	..	..	..	..	..	..	..	..	..	2	..	161	320	101
223	1	27	..	..	..	..	..	1	..	..	..	..	..	2	..	2	..	3	..	172	392	102
234	12	94	4	2	..	..	..	2	..	..	..	1	..	7	..	..	..	5	..	201	549	103
63	..	6	..	..	..	..	..	..	..	..	..	..	2	4	1	3	4	3	2	56	94	104
235	28	84	1	1	..	..	..	8	..	2	..	..	..	7	1	1	..	21	1	301	608	105
116	3	41	12	2	..	..	..	4	..	..	..	..	..	..	..	..	..	2	..	100	232	106
165	2	12	3	..	..	..	..	..	..	..	..	..	..	4	..	..	..	4	..	206	364	107
161	2	13	..	..	..	..	..	..	..	..	..	..	..	..	..	..	..	1	..	145	313	108
81	..	13	..	..	..	..	..	5	3	..	..	..	..	1	..	..	..	1	..	72	154	109
123	3	22	1	..	..	..	..	3	..	..	..	..	..	5	..	5	..	4	..	159	289	110
88	..	13	..	..	..	..	..	..	..	..	..	..	..	..	..	..	..	..	..	107	195	111
195	..	2	..	..	..	..	..	1	..	..	..	..	..	3	..	..	..	1	..	123	311	112
336	71	37	12	..	..	..	..	1	..	..	..	..	..	10	..	..	..	1	..	229	510	113
189	53	15	7	..	..	..	..	..	..	4	..	..	..	5	..	2	..	..	..	222	334	114
166	12	45	7	..	..	..	..	3	1	..	..	..	..	8	..	..	..	2	..	144	328	115
98	15	14	2	..	..	..	..	4	..	..	..	..	..	3	..	..	..	2	..	79	174	116
129	5	14	4	..	..	..	..	3	..	..	..	..	..	1	..	..	..	2	..	90	240	117
298	2	38	..	1	..	..	..	..	..	..	..	..	..	..	..	1	..	3	..	295	561	118
37	1	22	4	5	..	..	..	..	..	1	..	..	..	..	..	..	..	1	..	67	120	119
175	8	78	13	17	..	..	..	16	1	..	..	..	..	7	..	..	..	2	..	199	421	120
190	..	13	..	..	..	..	..	..	..	..	..	..	..	2	..	..	..	1	..	187	374	121
255	10	132	4	7	..	..	..	2	..	2	..	..	..	9	..	..	..	4	..	328	682	122
121	9	18	2	4	..	..	..	4	..	..	..	..	..	4	..	..	..	1	..	102	239	123
65	..	1	..	..	..	..	..	..	..	..	..	..	..	..	..	..	..	1	..	53	123	124
239	4	21	1	2	..	..	..	1	..	..	..	..	..	6	..	..	..	3	..	200	415	125
265	..	41	13	3	..	..	..	18	..	..	..	..	..	6	..	..	..	1	..	277	549	126
154	7	19	2	7	..	..	..	2	..	..	..	..	..	..	4	..	1	2	..	129	314	127
189	50	35	3	8	..	..	..	7	..	3	1	..	..	13	..	1	..	13	1	236	441	128
140	3	54	4	..	..	..	..	2	..	..	..	..	..	6	..	..	..	5	..	162	332	129
89	3	122	34	..	..	..	..	6	..	..	..	1	..	1	..	3	..	4	..	231	370	130
269	20	107	9	5	..	..	..	8	..	11	..	4	1	32	..	1	..	13	2	361	699	131
142	19	40	11	6	..	..	..	..	..	4	..	..	..	4	..	1	..	1	1	179	289	132
257	71	49	22	52	42	..	..	..	..	3	..	3	2	9	..	1	..	5	..	206	415	133
138	..	31	2	..	..	..	..	2	..	..	..	..	..	2	..	..	..	1	..	190	366	134

TALUKA : THARAD **URBAN BLOCK/VILLAGEWISE**

Location Code No.	Name of village/town agglomeration/town/ward/urban enumerator's block	Area of village in acres & of town/ward in Km.²	Occupied Residential Houses	No. of Households	Total Population (including Institutional and Houseless Population)			Scheduled Castes		Scheduled Tribes		Literate and Educated Persons		Total workers (I-IX)	
					P	M	F	M	F	M	F	M	F	M	F
1	2	3	4	5	6	7	8	9	10	11	12	13	14	15	16
	URBAN AREAS														
8/VIII	**Tharad**	**Km.² 22.24**	**1,583**	**1,615**	**8,361**	**4,365**	**3,996**	**457**	**298**	**150**	**130**	**2,304**	**982**	**2,137**	**62**
Total of Ward No I		*N.A.*	*195*	*198*	*966*	*539*	*427*	*167*	*159*	*100*	*78*	*148*	*43*	*302*	*12*
Block No. 1			113	116	545	317	228	31	35	100	78	111	38	177	8
Block No. 2			82	82	421	222	199	136	124	..	..	37	5	125	4
Total of Ward No. II		*N.A.*	*244*	*245*	*1,207*	*646*	*561*	..	..	..	..	*358*	*132*	*318*	*22*
Block No. 3			174	175	884	485	399	..	..	..	..	257	73	237	21
Block No. 4			70	70	323	161	162	..	..	..	..	101	59	81	1
Total of Ward No. III		*N.A.*	*69*	*69*	*353*	*173*	*180*	..	..	..	..	*129*	*92*	*73*	*2*
Block No. 5			69	69	353	173	180	..	..	..	..	129	92	73	2
Total of Ward No. IV		*N.A.*	*1,075*	*1,103*	*5,835*	*3,007*	*2,828*	*290*	*139*	*50*	*52*	*1,669*	*715*	*1,444*	*26*
Block No. 6			137	137	613	306	307	..	..	6	2	238	163	158	1
Block No. 7			96	91	379	227	152	10	3	..	..	143	49	127	7
Block No. 8			122	138	622	343	279	21	1	..	..	226	97	171	10
Block No. 9			88	100	567	280	287	..	..	..	..	203	117	106	3
Block No. 10			75	75	408	198	210	..	..	..	..	133	80	96	..
Block No. 11			78	78	386	176	210	1	..	..	..	139	95	71	..
Block No. 12			67	71	386	172	214	..	..	..	..	95	66	83	1
Block No. 13			147	147	833	433	400	33	39	..	..	167	6	190	1
Block No. 14			84	84	474	235	239	..	..	14	20	93	29	107	..
Block No. 15			140	140	910	468	442	205	83	..	..	139	9	239	1
Block No. 16			41	42	257	169	88	20	13	30	30	93	4	96	2

PRIMARY CENSUS ABSTRACT

WORKERS																						
I		II		III		IV		V				VI		VII		VIII		IX		X		
								(a)		(b)										Non-workers		Location Code No.
M	F	M	F	M	F	M	F	M	F	M	F	M	F	M	F	M	F	M	F	M	F	
17	18	19	20	21	22	23	24	25	26	27	28	29	30	31	32	33	34	35	36	37	38	1
284	**2**	**190**	**3**	**12**	..	**60**	..	**133**	**6**	**81**	..	**132**	**3**	**607**	**1**	**156**	**2**	**482**	**45**	**2,228**	**3,934**	**8/VIII**
87	*1*	*53*	*1*	*5*	..	..	..	*5*	...	*9*	..	*35*	*2*	*10*	..	*32*	*1*	*66*	*7*	*237*	*415*	
42	1	27	1	5	..	..	..	5	..	8	..	33	2	9	..	26	..	22	4	140	220	1
45	..	26	..	..	..	..	..	..	..	1	..	2	..	1	..	6	1	44	3	97	195	2
46	*1*	*6*	*2*	..	..	*1*	..	*54*	*3*	*10*	..	*16*	..	*74*	*1*	*30*	..	*81*	*15*	*328*	*539*	
26	1	5	2	..	..	1	..	38	3	10	..	13	..	52	1	23	..	69	14	248	378	3
20	..	1	..	..	..	..	..	16	..	..	..	3	..	22	..	7	..	12	1	80	161	4
..	..	..	..	..	..	*1*	..	*4*	..	*2*	..	*1*	..	*60*	..	..	..	*5*	*2*	*100*	*178*	
..	..	..	..	..	..	1	..	4	..	2	..	1	..	60	..	..	..	5	2	100	178	5
151	..	*131*	..	*7*	..	*58*	..	*70*	*3*	*60*	..	*80*	*1*	*463*	..	*94*	*1*	*330*	*21*	*1,563*	*2,802*	
1	..	1	..	..	..	..	..	..	..	8	..	3	..	93	..	4	..	48	1	148	306	6
5	..	..	..	..	..	..	..	6	..	6	..	10	..	21	..	18	..	61	7	100	145	7
17	..	1	..	..	..	1	..	14	..	6	..	14	..	45	..	27	..	46	10	172	269	8
7	..	..	..	..	..	..	..	3	2	1	..	2	..	74	..	4	..	15	1	174	284	9
25	..	7	..	..	..	..	..	..	..	2	..	..	..	56	..	..	..	6	..	102	210	10
..	..	..	..	..	..	..	..	8	..	..	..	..	..	49	..	1	..	13	..	105	210	11
9	..	2	..	..	..	..	..	13	..	1	..	2	..	41	..	4	..	11	1	89	213	12
44	..	10	..	1	..	1	..	4	..	4	..	21	..	33	..	21	..	51	1	243	399	13
21	..	7	..	1	..	2	..	4	..	20	..	1	..	22	..	4	..	25	..	128	239	14
15	..	103	..	3	..	3	..	13	..	11	..	15	..	24	..	4	1	48	..	229	441	15
7	..	..	..	2	..	51	..	5	1	1	..	12	1	5	..	7	..	6	..	73	86	16

TALUKA DHANERA

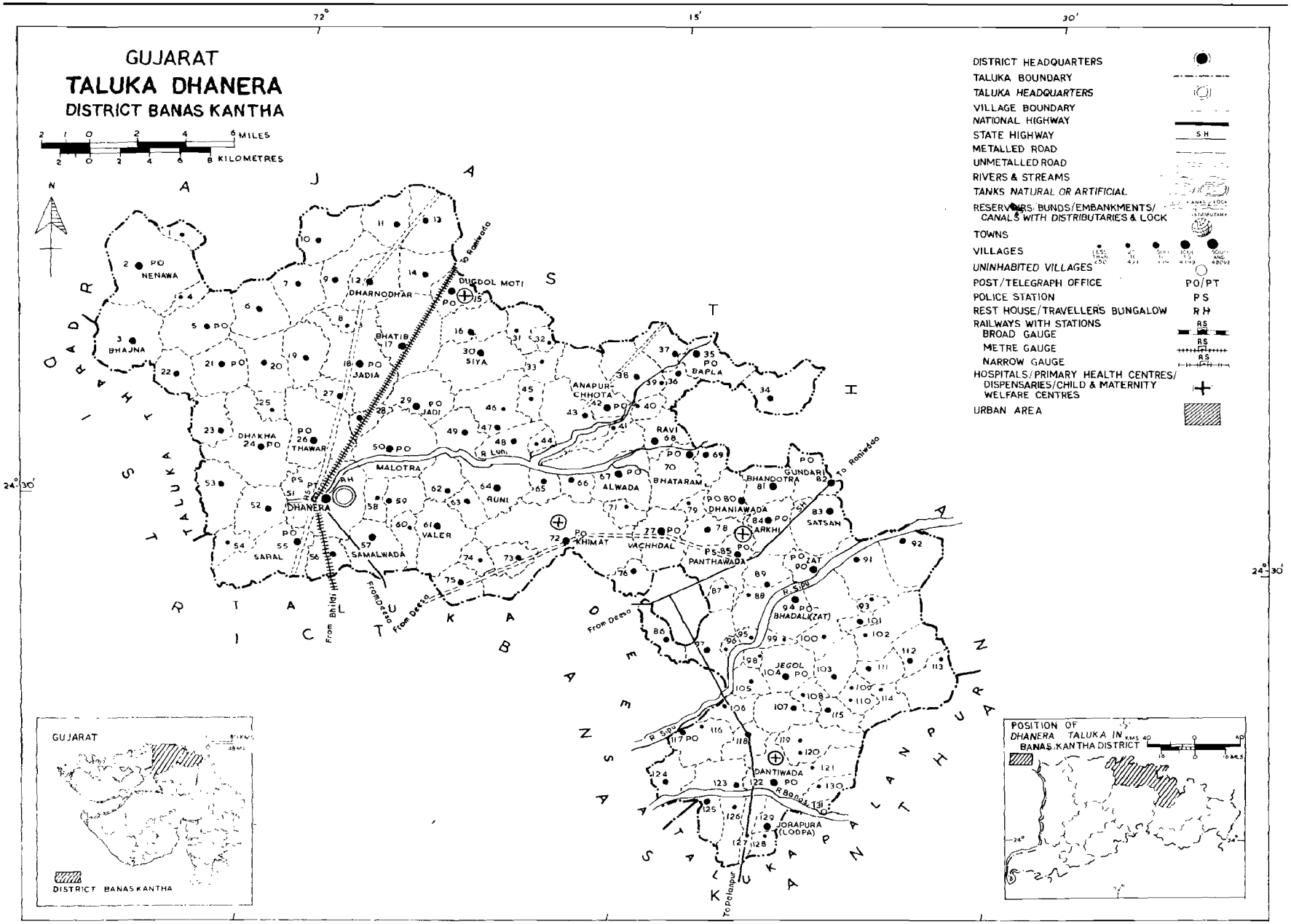
GUJARAT
TALUKA DHANERA
DISTRICT BANAS KANTHA
2 1 0 2 4 6 MILES
2 0 2 4 6 8 KILOMETRES
N
72° 15' 30'
24° 30'
DISTRICT HEADQUARTERS
TALUKA BOUNDARY
TALUKA HEADQUARTERS
VILLAGE BOUNDARY
NATIONAL HIGHWAY
STATE HIGHWAY S H
METALLED ROAD
UNMETALLED ROAD
RIVERS & STREAMS
TANKS NATURAL OR ARTIFICIAL
RESERVOIRS, BUNDS/EMBANKMENTS/ CANALS WITH DISTRIBUTARIES & LOCK
TOWNS
VILLAGES
UNINHABITED VILLAGES
POST/TELEGRAPH OFFICE PO/PT
POLICE STATION PS
REST HOUSE/TRAVELLERS BUNGALOW R H
RAILWAYS WITH STATIONS
BROAD GAUGE
METRE GAUGE
NARROW GAUGE
HOSPITALS/PRIMARY HEALTH CENTRES/ DISPENSARIES/CHILD & MATERNITY WELFARE CENTRES
URBAN AREA
JAJARADRA TALUKA
SIHORI TALUKA
DANTIWADA TALUKA
PALANPUR
To Radhanpur
To Palanpur
From Bhildi
From Deesa
From Deesa
From Deesa
To Ranawada
R Luni
R Sipu
R Sipu
R Banas
S H
NENAWA
BHAJNA
DHARNODHAR
DUDDOL MOTI
BHATIB
JADIA
SIYA
JADI
ANAPURA CHHOTA
BAPLA
DHAKHA
THAWAR
DHANERA
MALOTRA
RUNI
VALER
SARAL
SAMALWADA
KHIMAT
VACHHDAL
ALWADA
RAVI
BHATARAM
GUNDARI
BHANDOTRA
DHANIAWADA
ARKHI
SATSAN
PANTHAWADA
ZAT
BHADALI(ZAT)
JEGOL
DANTIWADA
JORAPURA (LODPA)
GUJARAT
DISTRICT BANASKANTHA
POSITION OF DHANERA TALUKA IN BANAS KANTHA DISTRICT

DHANERA
TALUKA

Location Code No.	Name of village/town agglomeration/town/ward/urban enumerator's block	Area of village in acres & of town/ward in Km.²	Occupied Residential Houses	No. of Households	Total Population (including Institutional and Houseless Population) P	M	F	Scheduled Castes M	F	Scheduled Tribes M	F	Literate and Educated Persons M	F	Total workers (I-IX) M	F
1	2	3	4	5	6	7	8	9	10	11	12	13	14	15	16
10	**DHANERA TALUKA**														
	Total	**Km.² 19,713 1,190·2 Acres (294,104-39)**		**19,857**	**108,432**	**56,680**	**51,752**	**6,370**	**5,971**	**3,894**	**3,450**	**9,138**	**2,076**	**32,214**	**2,299**
	Rural	*Km.² 19,713 1,190·2 Acres (294,104-39)*		*19,857*	*108,432*	*56,680*	*51,752*	*6,370*	*5,971*	*3,894*	*3,450*	*9,138*	*2,076*	*32,214*	*2,299*
	Urban	..	..	..	..	..	..	..	..	..	..	..	..	..	..
	RURAL AREAS														
1	Khaprol	786-08	37	37	257	133	124	7	5	19	8	8	..	80	28
2	Nenawa	7,218-06	307	307	1,711	925	786	142	121	44	46	173	26	516	6
3	Bhajna	4,671-14	187	187	1,132	584	548	57	61	5	2	38	1	432	104
4	Lelava	737-37	26	26	161	86	75	8	11	..	..	17	..	51	6
5	Lawara	4,014-35	145	145	858	441	417	68	81	23	26	55	3	259	26
6	Magarawa	3,186-35	129	131	807	426	381	14	14	80	66	20	..	247	9
7	Kunwarala	2,830-39	119	121	785	413	372	31	24	..	..	49	3	237	1
8	Rampura Chhota	767-33	70	77	442	227	215	19	19	66	57	32	2	115	1
9	Shergadh (Jadia)	2,573-21	111	111	705	374	331	19	21	..	..	45	..	210	1
10	Gola	3,184-01	140	140	816	429	387	96	78	98	87	17	..	268	1
11	Eta	2,706-27	113	123	674	359	315	70	62	7	6	23	..	224	32
12	Dharnodhar	2,949-28	196	196	1,114	577	537	22	24	235	234	36	1	361	72
13	Vasan	3,602-10	168	169	889	475	414	26	33	64	57	31	..	269	24
14	Pengia	2,141-27	122	122	720	377	343	33	28	15	12	24	2	185	2
15	Dugdol Moti	1,814-12	176	177	1,004	508	496	74	72	7	11	72	6	288	1
16	Dugdol Chhoti	2,603-13	104	104	570	288	282	10	16	37	46	43	3	179	6
17	Bhatib	5,196-20	253	256	1,356	715	641	76	71	118	109	74	6	374	1
18	Jadia	5,657-05	324	337	1,936	1,035	901	115	99	70	53	163	19	536	12
19	Hadta	2,769-26	143	143	803	437	366	91	67	58	57	32	..	211	46
20	Charda	3,120-33	99	99	632	324	308	11	13	..	..	21	..	187	7
21	Vinchhivadi	3,025-09	127	127	720	362	358	30	36	37	33	29	1	209	2
22	Nanuda	1,862-17	95	95	530	266	264	90	84	8	5	43	..	176	50
23	Ramuna	2,098-32	140	140	767	391	376	29	25	55	63	44	3	243	3
24	Dhakha	6,270-10	404	411	2,347	1,231	1,116	70	66	143	140	161	14	722	17
25	Kotda (Dhakha)	917-00	73	73	470	245	225	22	15	26	26	26	..	139	..
26	Thawar	5,131-11	324	326	1,860	942	918	102	93	171	168	61	6	554	108
27	Jiwana	1,314-05	91	91	530	296	234	20	15	15	16	52	1	165	..
28	Mota Meda	983-26	98	98	560	283	277	75	73	10	8	73	5	147	1
29	Jadi	3,070-36	195	200	1,129	581	548	64	60	..	..	118	13	304	2
30	Siya	4,415-38	234	235	1,255	643	612	47	69	38	44	76	13	376	3
31	Edal	1,740-02	71	71	406	199	207	26	39	9	6	25	2	109	1
32	Talegadh	568-07	36	36	197	99	98	..	..	3	4	23	..	63	5
33	Janali	1,192-31	65	65	330	164	166	16	39	48	16	34	1	91	..
34	Vachhol	3,075-28	186	186	965	477	488	49	59	32	22	83	8	277	1
35	Bapla	2,833-17	232	233	1,196	625	571	93	79	56	37	122	43	349	2

PRIMARY CENSUS ABSTRACT

WORKERS

I		II		III		IV		V				VI		VII		VIII		IX		X		Location Code No.
								(a)		(b)										Non-workers		
M	F	M	F	M	F	M	F	M	F	M	F	M	F	M	F	M	F	M	F	M	F	
17	18	19	20	21	22	23	24	25	26	27	28	29	30	31	32	33	34	35	36	37	38	1
23,421	**1,027**	**3,017**	**914**	**1,050**	**93**	**75**	**27**	**943**	**74**	**180**	**9**	**161**	**32**	**1,118**	**31**	**206**	**1**	**2,043**	**91**	**24,466**	**49,453**	
23,421	*1,027*	*3,017*	*914*	*1,050*	*93*	*75*	*27*	*943*	*74*	*180*	*9*	*161*	*32*	*1,118*	*31*	*206*	*1*	*2,043*	*91*	*24,466*	*49,453*	
..	..	..	..	..	..	..	..	..	..	..	..	..	..	..	..	..	..	..	..	..	..	
48	2	30	26	..	..	..	..	..	..	..	..	..	..	..	..	..	..	2	..	53	96	1
350	..	86	6	..	..	..	..	14	..	1	..	..	..	41	..	..	..	24	..	409	780	2
388	90	19	14	..	.	..	..	15	..	2	..	..	..	4	..	..	..	4	..	152	444	3
45	6	2	..	..	..	..	..	4	..	..	..	..	..	..	..	..	..	..	..	35	69	4
217	3	28	21	..	..	..	..	3	1	1	..	2	1	4	..	..	..	4	...	182	391	5
217	3	20	5	..	..	..	..	4	1	..	..	3	..	2	..	..	..	1	..	179	372	6
217	..	4	..	1	..	..	..	4	1	..	..	..	..	8	..	..	..	3	..	176	371	7
92	..	20	1	1	..	..	..	..	..	..	..	..	..	..	..	..	..	2	..	112	214	8
157	..	25	..	8	..	..	..	9	1	2	..	..	..	4	..	..	..	5	..	164	330	9
246	1	13	..	..	..	..	..	7	..	..	..	..	..	2	..	..	..	..	..	161	386	10
132	10	26	2	46	10	..	..	11	4	..	..	4	6	2	..	..	..	3	..	135	283	11
225	53	29	3	57	5	..	..	16	2	2	1	..	..	13	..	3	..	16	8	216	465	12
170	16	25	2	31	2	..	..	26	3	..	..	..	..	6	1	..	..	11	..	206	390	13
180	1	..	..	..	..	..	..	..	..	..	..	..	..	3	1	..	..	2	..	192	341	14
218	..	44	..	1	..	..	..	11	..	..	..	..	..	3	..	1	..	10	1	220	495	15
147	6	4	..	..	..	..	..	14	..	..	..	..	..	1	..	12	..	1	..	109	276	16
237	1	96	..	13	..	..	..	14	..	1	..	..	..	8	..	..	..	5	..	341	640	17
369	..	104	10	1	..	..	..	17	1	..	..	..	..	19	1	11	..	15	..	499	889	18
151	1	55	45	1	..	..	..	2	..	..	..	..	..	..	..	..	..	2	..	226	320	19
172	..	9	7	..	..	..	..	3	..	..	..	..	..	1	..	..	..	2	..	137	301	20
191	..	13	2	..	..	..	..	2	..	..	..	..	..	1	..	1	..	1	..	153	356	21
109	7	45	42	12	1	..	..	3	..	..	..	..	..	4	..	..	..	3	..	90	214	22
203	3	38	..	..	..	..	..	..	..	..	..	..	..	1	..	..	..	1	..	148	373	23
610	8	49	4	13	1	..	..	14	1	2	..	..	..	10	2	2	..	22	1	509	1,099	24
139	..	..	..	..	..	..	..	..	..	..	..	..	..	..	..	..	..	..	..	106	225	25
421	78	68	27	43	..	..	..	5	3	2	..	..	..	2	..	2	..	11	..	388	810	26
106	..	50	..	1	..	..	..	5	..	..	..	..	..	..	..	..	..	3	..	131	234	27
94	..	39	1	..	..	..	..	11	..	..	..	..	..	2	..	..	..	1	..	136	276	28
220	1	31	1	17	..	..	..	9	..	1	..	..	..	5	..	18	..	3	..	277	546	29
339	3	9	..	3	..	..	..	7	..	3	..	..	..	12	..	1	..	2	..	267	609	30
105	1	2	..	..	..	..	..	..	..	..	..	..	..	..	..	1	..	1	..	90	206	31
51	5	2	..	7	..	..	..	1	..	..	..	..	..	..	..	..	..	2	..	36	93	32
78	..	6	..	4	..	..	..	1	..	..	..	..	..	1	..	..	..	1	..	73	166	33
234	1	19	..	9	..	..	..	5	..	..	..	..	..	4	..	1	..	5	..	200	487	34
268	..	13	..	4	..	..	..	9	..	2	..	1	..	20	..	4	..	28	2	276	569	35

Location Code No.	Name of village/town agglomeration/town/ ward/urban enumerator's block	Area of village in acres & of town/ ward in Km.²	Occupied Residential Houses	No.of Households	Total Population (including Institutional and Houseless Population)			Scheduled Castes		Scheduled Tribes		Literate and Educated Persons		Total workers (I-IX)	
					P	M	F	M	F	M	F	M	F	M	F
1	2	3	4	5	6	7	8	9	10	11	12	13	14	15	16
36	Vaktapura	1,076-25	97	97	528	290	238	40	34	10	3	19	..	163	2
37	Kundi	1,760-01	100	103	501	243	258	26	20	11	12	63	3	118	41
38	Mandal	2,532-27	123	123	595	303	292	23	26	47	43	33	4	166	1
39	Rampura (Vaghpura)	884-26	59	59	303	152	151	9	9	8	8	17	..	72	..
40	Vasda	881-21	70	70	386	198	188	48	51	..	..	19	1	105	..
41	Negala	1,906-38	88	88	455	223	232	18	19	19	23	9	..	134	7
42	Anapur Chhota	3,706-31	195	195	1,054	509	545	56	50	34	32	81	13	273	99
43	Anapurgadh	2,768-31	150	150	940	506	434	63	49	77	78	70	2	288	36
44	Sabawadi	903-26	52	52	283	136	147	4	4	61	62	5	..	75	1
45	Nana Meda	1,131-21	80	81	438	247	191	68	46	21	11	17	2	136	4
46	Kotda (Raviya)	3,308-14	53	53	302	158	144	28	29	5	7	24	1	89	2
47	Raviya	*	168	169	877	465	412	75	51	57	50	31	4	248	14
48	Dedha	2,056-36	140	140	736	393	343	65	57	46	40	28	..	220	1
49	Sera	2,334-30	154	160	808	434	374	48	45	1	..	19	..	235	..
50	Malotra	5,601-11	267	270	1,551	827	724	135	136	29	26	67	2	508	54
51	Dhanera	6,453-07	1,499	1,501	7,919	4,142	3,777	560	415	203	170	1,820	1,234	1,989	109
52	Sankad	2,748-18	98	98	616	313	303	46	49	..	..	22	7	200	2
53	Jorapura (Dhakha)	2,791-39	158	158	833	436	397	51	48	46	37	35	..	250	..
54	Yavarpura	1,254-16	62	62	420	216	204	11	10	..	..	1	..	132	1
55	Saral	4,077-37	184	184	1,337	690	647	74	70	231	196	85	3	428	15
56	Asia	1,689-06	117	118	647	344	303	26	25	..	..	32	..	210	134
57	Samalwada	2,919-13	219	219	1,097	567	530	74	71	113	104	63	3	350	33
58	Fatepura (Malotra)	1,046-24	71	71	392	200	192	24	29	..	..	36	..	115	..
59	Sotwada	1,627-25	118	121	684	339	345	38	44	4	5	45	..	205	..
60	Karadhani	1,217-05	59	59	336	182	154	3	4	..	..	33	8	108	..
61	Valer	3,938-16	245	245	1,336	698	638	72	80	..	..	86	4	388	..
62	Rampura Mota	2,037-39	176	176	989	509	480	48	59	11	11	42	..	271	11
63	Voda	1,331-07	108	108	622	330	292	49	36	4	1	30	2	173	..
64	Runi	3,449-19	223	224	1,212	619	593	124	130	102	93	92	3	332	11
65	Mewada	1,376-12	122	124	722	356	366	44	43	..	..	41	4	179	89
66	Rajoda	2,340-26	119	119	659	365	294	40	38	86	64	48	..	167	8
67	Alwada	4,516-30	365	365	1,907	988	919	117	114	78	74	159	20	558	56
68	Ravi	2,123-14	198	198	1,031	535	496	79	77	30	33	48	3	274	..
69	Sodal	1,549-14	116	116	533	271	262	15	17	1	1	22	1	169	10
70	Bhataram	3,305-32	231	231	1,215	639	576	126	111	..	..	54	14	399	43
71	Khangan	955-36	95	95	492	251	241	13	11	..	..	25	..	144	3
72	Khimat	10,436-21	827	828	4,142	2,091	2,051	192	190	..	..	313	90	1,035	68
73	Kumar	1,435-15	188	188	996	509	487	63	67	..	..	102	2	307	14
74	Chhindivadi	890-08	75	75	391	215	176	9	8	..	..	29	2	115	1
75	Silasana	1,486-18	143	143	648	355	293	52	44	..	..	33	2	189	..
76	Virol	1,286-07	106	107	566	290	276	47	42	2	3	20	..	178	1
77	Vachhdal	3,133-14	224	224	1,263	624	639	53	52	..	..	68	3	392	1
78	Vagor	1,674-29	148	148	787	390	397	22	24	..	..	58	2	246	13
79	Dhanpura (Kheda)	750-39	39	47	295	151	144	44	44	9	6	28	..	74	1
80	Dhaniawada	2,034-09	119	121	1,078	549	529	95	99	..	..	146	20	283	22
81	Bhandotra	2,189-15	219	219	1,126	551	575	78	68	2	6	129	32	310	32
82	Gundari	2,435-17	205	205	1,055	566	489	45	35	34	31	79	14	377	1

* Included in the area of Kotda (Raviya) Village.

PRIMARY CENSUS ABSTRACT

WORKERS

I		II		III		IV		V				VI		VII		VIII		IX		X		
								(a)		(b)										Non-workers		Location Code No.
M	F	M	F	M	F	M	F	M	F	M	F	M	F	M	F	M	F	M	F	M	F	
17	18	19	20	21	22	23	24	25	26	27	28	29	30	31	32	33	34	35	36	37	38	1
134	1	8	1	12	..	..	..	1	..	..	..	3	..	3	..	..	..	2	..	127	236	36
103	37	6	1	5	3	..	..	3	..	..	..	..	..	..	..	..	..	1	..	125	217	37
133	1	30	..	..	..	..	..	1	..	..	..	..	..	..	..	..	..	2	..	137	291	38
69	..	1	..	..	..	..	..	..	..	..	..	..	..	..	..	..	..	2	..	80	151	39
99	..	..	..	..	..	..	..	4	..	..	..	..	..	..	..	..	..	2	..	93	188	40
124	4	2	3	2	..	..	..	5	..	..	..	..	..	1	..	..	..	..	..	89	225	41
177	41	50	56	12	..	..	..	27	1	..	..	..	..	2	..	1	..	4	1	236	446	42
181	..	68	20	24	4	..	..	8	8	3	4	..	..	2	..	..	..	2	..	218	398	43
64	..	10	1	..	..	..	..	..	..	..	..	..	..	..	..	..	..	1	..	61	146	44
116	2	8	1	6	..	..	..	2	..	..	..	..	..	2	..	..	..	2	1	111	187	45
72	2	10	..	2	..	..	..	1	..	..	..	..	..	1	..	..	..	3	..	69	142	46
172	2	65	12	2	..	..	..	..	..	..	..	..	..	5	..	..	..	4	..	217	398	47
174	..	28	1	6	..	1	..	1	..	..	..	..	..	6	..	..	..	4	..	173	342	48
196	..	24	..	..	..	..	..	5	..	..	..	..	..	4	..	..	..	6	..	199	374	49
391	25	50	27	41	2	..	..	14	..	3	..	4	..	2	..	..	..	3	..	319	670	50
594	14	159	36	47	8	..	..	195	5	52	1	83	11	441	5	74	..	314	29	2,153	3,668	51
184	1	9	1	6	..	..	..	..	..	..	..	..	..	..	..	..	..	1	..	113	301	52
208	..	29	..	6	..	..	..	5	..	..	..	..	..	1	..	..	..	1	..	186	397	53
131	1	..	..	..	..	..	..	..	..	..	..	..	..	..	..	..	..	1	..	84	203	54
359	2	31	..	32	13	..	..	1	..	..	..	..	..	..	..	1	..	4	..	262	632	55
204	133	2	1	..	..	..	..	..	..	..	..	1	..	1	..	1	..	1	..	134	169	56
241	..	68	27	19	1	..	..	10	4	1	..	2	..	3	..	..	..	6	1	217	497	57
106	..	1	..	3	..	..	..	3	..	..	..	..	..	..	..	..	..	2	..	85	192	58
180	..	17	..	4	..	..	..	..	..	1	..	..	..	1	..	..	..	2	..	134	345	59
97	..	..	..	8	..	..	..	..	..	2	..	..	..	..	..	..	..	1	..	74	154	60
342	..	2	..	17	..	..	..	8	..	..	..	..	..	11	..	1	..	7	..	310	638	61
234	6	20	5	..	..	..	..	9	..	..	..	..	..	5	..	..	..	3	..	238	469	62
167	..	2	..	..	..	..	..	..	..	..	..	..	..	2	..	..	..	2	..	157	292	63
307	5	17	5	..	..	..	..	..	..	..	..	..	..	4	1	..	..	4	..	287	582	64
150	85	20	1	..	..	..	..	2	..	..	..	..	..	6	3	..	..	1	..	177	277	65
122	1	34	7	..	..	..	..	8	..	..	..	..	..	1	..	..	..	2	..	198	286	66
449	28	39	24	6	..	..	..	19	1	8	3	1	..	18	..	2	..	16	..	430	863	67
223	..	27	..	9	..	..	..	4	..	1	..	..	..	2	..	..	..	8	..	261	496	68
118	2	25	5	13	3	..	..	4	..	..	..	1	..	3	..	2	..	3	..	102	252	69
312	9	45	10	22	22	..	..	6	1	..	..	..	..	10	..	1	..	3	1	240	533	70
122	2	3	1	16	..	..	..	1	..	..	..	..	..	1	..	..	..	1	..	107	238	71
861	29	45	30	3	..	..	..	35	..	4	..	3	..	41	..	7	..	36	9	1,056	1,983	72
236	7	60	7	4	..	..	..	..	..	..	..	..	..	4	..	..	..	3	..	202	473	73
108	1	2	..	..	..	..	..	..	..	..	..	..	..	2	..	..	..	3	..	100	175	74
150	..	29	..	2	..	..	..	5	..	..	..	..	..	2	..	..	..	1	..	166	293	75
153	1	20	..	..	..	..	..	2	..	1	..	..	..	1	..	..	..	1	..	112	275	76
338	..	28	1	2	..	..	..	3	..	3	..	1	..	10	..	1	..	6	..	232	638	77
226	9	11	4	..	..	..	..	1	..	4	..	..	..	3	..	..	..	1	..	144	384	78
59	..	15	1	..	..	..	..	..	..	..	..	..	..	..	..	..	..	..	..	77	143	79
181	2	43	19	..	..	..	..	29	..	..	..	..	..	20	1	1	..	9	..	266	507	80
238	22	34	8	3	..	..	..	15	..	1	..	..	..	13	1	1	..	5	1	241	543	81
332	..	30	..	..	..	..	..	8	..	..	..	..	..	4	..	..	..	3	1	189	488	82

Location Code No.	Name of village/town agglomeration/town/ward/urban enumerator's block	Area of village in acres & of town/ward in Km.²	Occupied Residential Houses	No. of Households	Total Population (including Institutional and Houseless Population)			Scheduled Castes		Scheduled Tribes		Literate and Educated Persons		Total workers (I-IX)	
					P	M	F	M	F	M	F	M	F	M	F
1	2	3	4	5	6	7	8	9	10	11	12	13	14	15	16
83	Satsan	3,241-18	205	205	1,078	558	520	41	42	7	6	94	18	317	3
84	Arkhi	2,584-06	275	275	1,415	712	703	52	42	63	57	97	27	420	18
85	Panthawada	4,067-06	601	614	3,188	1,658	1,530	182	154	152	113	603	129	885	118
86	Lakhanasar	1,104-01	148	148	707	362	345	83	79	..	..	47	2	199	6
87	Santarwada	889-13	74	74	410	208	202	15	10	..	..	27	..	128	1
88	Rampura (Panswal)	590-02	39	39	232	120	112	13	7	..	..	25	..	65	16
89	Panswal	2,754-32	86	102	572	316	256	6	3	76	53	70	3	174	37
90	Zat	3,509-11	183	183	1,039	532	507	39	40	90	94	77	2	302	..
91	Akoli	3,911-22	133	135	744	414	330	31	33	16	11	61	1	270	16
92	Bhilada	3,521-00	149	150	815	439	376	50	30	..	..	30	1	249	99
93	Ganguwada	763-04	70	70	332	170	162	40	39	..	..	7	..	106	5
94	Bhadali (Zat)	2,525-08	185	185	1,038	520	518	28	30	26	23	90	3	283	5
95	Rampura Mahudi	579-09	31	31	177	96	81	..	..	..	..	8	1	52	..
96	Mahudi Nani	918-36	43	43	242	118	124	..	..	..	..	14	1	73	..
97	Mahudi Moti	2,511-27	151	153	778	397	381	60	57	..	..	44	4	231	2
98	Ganodara	539-30	34	34	175	100	75	..	..	..	..	8	..	56	..
99	Kotada (Jegol)	612-04	45	45	220	108	112	26	29	..	..	11	..	59	..
100	Gangudara	1,265-01	72	72	419	229	190	24	21	..	..	26	1	113	3
101	Rajkot	833-17	106	106	566	281	285	23	28	..	..	22	..	186	11
102	Bhilachal	2,952-26	65	67	327	178	149	13	9	33	33	10	4	122	9
103	Odhava	2,121-25	169	169	918	479	439	79	78	1	..	42	1	272	14
104	Jegol	2,684-34	253	261	1,437	761	676	48	44	1	..	132	13	443	57
105	Atal	1,208-05	51	51	320	160	160	27	20	5	3	8	3	93	1
106	Bhakodar	1,351-32	79	79	448	231	217	31	30	9	10	20	1	134	1
107	Dhaneri	2,107-08	175	175	963	523	440	81	83	32	26	88	5	333	10
108	Velavas	882-06	102	102	496	260	236	9	6	30	25	36	2	150	2
109	Shergadh (Odhava)	649-20	79	79	411	219	192	28	38	..	..	32	1	124	5
110	Talenagar	390-03	39	39	228	117	111	3	2	..	..	10	1	59	2
111	Hariyawada	1,332-07	101	101	567	291	276	28	33	129	101	27	..	151	3
112	Deri	1,949-16	126	129	660	345	315	18	16	125	111	15	2	199	..
113	Vavdhara	2,633-07	52	52	276	146	130	14	13	15	13	36	2	73	1
114	Malpuria	1,050-35	21	21	103	59	44	2	5	..	..	11	1	27	..
115	Ranol	1,285-13	103	103	592	311	281	23	13	..	..	60	3	173	..
116	Jorapura Bhadli	654-23	35	35	190	106	84	..	..	..	..	8	..	56	15
117	Bhadli Kotha	2,119-32	128	128	675	348	327	43	51	..	..	101	4	207	1
118	Chodungari	1,459-32	93	93	510	255	255	23	35	..	..	43	2	149	49
119	Marwada	965-15	58	58	293	148	145	6	2	..	..	4	..	91	..
120	Ratanpur	1,409-38	90	90	497	264	233	18	16	..	..	23	..	126	7
121	Fatepura (Dhanavada)	417-00	38	38	213	113	100	19	19	..	..	36	3	63	10
122	Dantiwada	4,618-10	330	330	1,741	887	854	108	130	81	49	282	66	458	33
123	Nandotra (Thakorvas)	1,366-02	121	121	675	344	331	34	28	24	27	78	2	186	49
124	Godh	1,787-18	160	162	890	455	435	37	33	..	..	60	1	288	99
125	Sikariya	2,087-21	132	136	731	371	360	100	96	..	..	43	8	197	32
126	Nandotra (Brahmanvas)	1,616-22	39	40	254	116	138	31	46	..	..	42	11	60	1
127	Nilpur	988-22	37	37	203	95	108	1	..	..	..	34	8	54	2
128	Lodpa	521-18	40	40	154	83	71	26	8	..	..	37	2	47	..
129	Jorapura (Lodpa)	689-13	297	297	1,452	1,210	242	31	9	..	..	180	50	1,087	5
130	Vadvas	1,283-32	58	58	324	165	159	14	12	..	..	10	..	94	29
131	Varnia	407-33	..	..	..	Uninhabited		..	..	..	..	..	..	..	..

PRIMARY CENSUS ABSTRACT

WORKERS

I		II		III		IV		V				VI		VII		VIII		IX		X		
								(a)		(b)										Non-workers		Location Code No.
M	F	M	F	M	F	M	F	M	F	M	F	M	F	M	F	M	F	M	F	M	F	
17	18	19	20	21	22	23	24	25	26	27	28	29	30	31	32	33	34	35	36	37	38	1
270	3	..	..	22	..	1	..	9	..	6	..	..	..	3	..	..	..	6	..	241	517	83
300	14	57	2	8	..	8	2	9	..	5	..	..	..	16	..	1	..	16	..	292	685	84
402	42	89	24	43	9	7	2	61	3	17	..	23	13	85	2	24	..	134	23	773	1,412	85
192	5	1	..	2	1	..	..	..	..	..	..	..	..	4	..	..	..	..	..	163	339	86
111	1	7	..	8	..	..	..	..	..	..	..	..	..	..	..	..	..	2	..	80	201	87
36	11	6	..	6	..	13	3	3	..	..	..	..	1	1	1	..	..	..	..	55	96	88
95	12	18	5	8	..	42	20	3	..	..	..	3	..	2	..	..	..	3	..	142	219	89
249	..	33	..	10	..	..	..	5	..	..	..	..	..	..	..	1	..	4	..	230	507	90
194	5	25	11	43	..	..	..	3	..	..	..	..	..	3	..	..	..	2	..	144	314	91
208	7	14	92	17	..	..	..	..	..	6	..	..	..	2	..	..	..	2	..	190	277	92
99	4	1	1	1	..	..	..	..	..	4	..	..	..	1	..	..	..	..	..	64	157	93
200	..	43	5	19	..	..	..	5	..	4	..	..	..	3	..	3	..	6	..	237	513	94
50	..	1	..	1	..	..	..	..	..	..	..	..	..	..	..	..	..	..	..	44	81	95
54	..	..	..	17	..	1	..	..	..	..	..	..	..	..	..	..	..	1	..	45	124	96
218	1	..	..	4	..	..	..	3	..	..	..	..	..	4	1	..	..	2	..	165	379	97
43	..	3	..	4	..	..	..	3	..	..	..	..	..	..	..	..	..	3	..	44	75	98
52	..	..	..	1	..	..	..	3	..	..	..	..	..	1	..	..	..	2	..	49	112	99
78	..	5	..	10	..	..	..	16	1	1	..	..	..	2	..	..	..	1	2	116	187	100
161	10	..	..	14	..	..	..	..	..	..	..	..	..	6	..	2	..	3	1	95	274	101
108	3	..	..	10	5	..	..	..	..	..	..	..	..	..	..	..	..	4	1	56	140	102
230	3	25	9	3	..	..	..	10	2	..	..	..	..	1	..	..	..	3	.	207	425	103
319	26	43	27	11	1	..	..	25	2	..	..	..	..	31	..	6	..	8	1	318	619	104
63	..	16	..	11	..	..	..	..	..	1	..	..	..	..	..	..	..	2	1	67	159	105
99	..	14	1	14	..	..	..	..	..	2	..	..	..	2	..	1	..	2	..	97	216	106
287	4	8	5	1	..	..	..	13	..	2	..	..	..	5	..	..	..	17	1	190	430	107
131	2	13	..	..	..	..	..	1	..	..	..	..	..	2	..	..	..	3	..	110	234	108
88	..	21	5	9	..	..	..	..	..	..	..	..	..	4	..	..	..	2	..	95	187	109
42	..	7	2	8	..	..	..	..	..	..	..	1	..	..	..	..	..	1	..	58	109	110
91	..	13	1	20	..	..	..	2	2	9	..	..	..	6	..	..	..	10	..	140	273	111
118	..	11	..	43	..	..	..	1	..	18	..	..	..	5	..	1	..	2	..	146	315	112
41	..	8	..	18	..	..	..	2	..	..	..	..	..	2	..	..	..	2	1	73	129	113
23	..	3	..	..	..	..	..	..	..	..	..	..	..	..	..	..	..	1	..	32	44	114
153	..	5	..	7	..	..	..	4	..	..	..	..	..	1	..	..	..	3	..	138	281	115
52	15	..	..	..	..	..	..	3	..	..	..	..	..	..	..	..	..	1	..	50	69	116
187	1	6	..	..	..	..	..	2	..	..	..	..	..	9	..	..	..	3	..	141	326	117
132	43	5	6	1	..	..	..	7	..	..	..	..	..	1	..	1	..	2	..	106	206	118
89	..	1	..	..	..	..	..	..	..	..	..	..	..	..	..	..	..	1	..	57	145	119
110	..	7	..	8	..	..	..	..	..	..	..	..	..	..	7	..	..	1	..	138	226	120
47	6	8	4	6	..	..	..	1	..	..	..	..	..	..	..	..	..	1	..	50	90	121
282	7	31	22	20	..	2	..	19	..	..	..	19	..	48	..	6	..	31	4	429	821	122
129	..	27	48	4	..	..	..	2	1	1	..	4	..	3	..	6	..	10	..	158	282	123
127	..	151	99	2	..	..	..	4	..	..	..	..	..	..	..	1	..	3	..	167	336	124
142	..	4	3	1	1	..	..	30	25	..	..	..	..	18	3	..	..	2	..	174	328	125
54	..	3	..	2	..	..	..	..	..	..	..	1	..	..	1	..	..	..	..	56	137	126
48	1	3	1	..	..	..	..	..	..	..	..	1	..	1	..	..	..	1	..	41	106	127
37	..	8	..	..	..	..	..	..	..	..	..	..	..	..	..	..	..	2	..	36	71	128
19	2	10	1	5	1	..	..	3	..	1	..	..	..	25	..	3	1	1,021	..	123	237	129
78	24	13	5	1	..	..	..	..	..	..	..	..	..	..	..	..	..	2	..	71	130	130
..	..	..	..	..	..	..	..	..	..	Uninhabited		..	..	..	..	..	..	..	..	..	..	131

TALUKA DANTA

GUJARAT

TALUKA DANTA

DISTRICT BANAS KANTHA

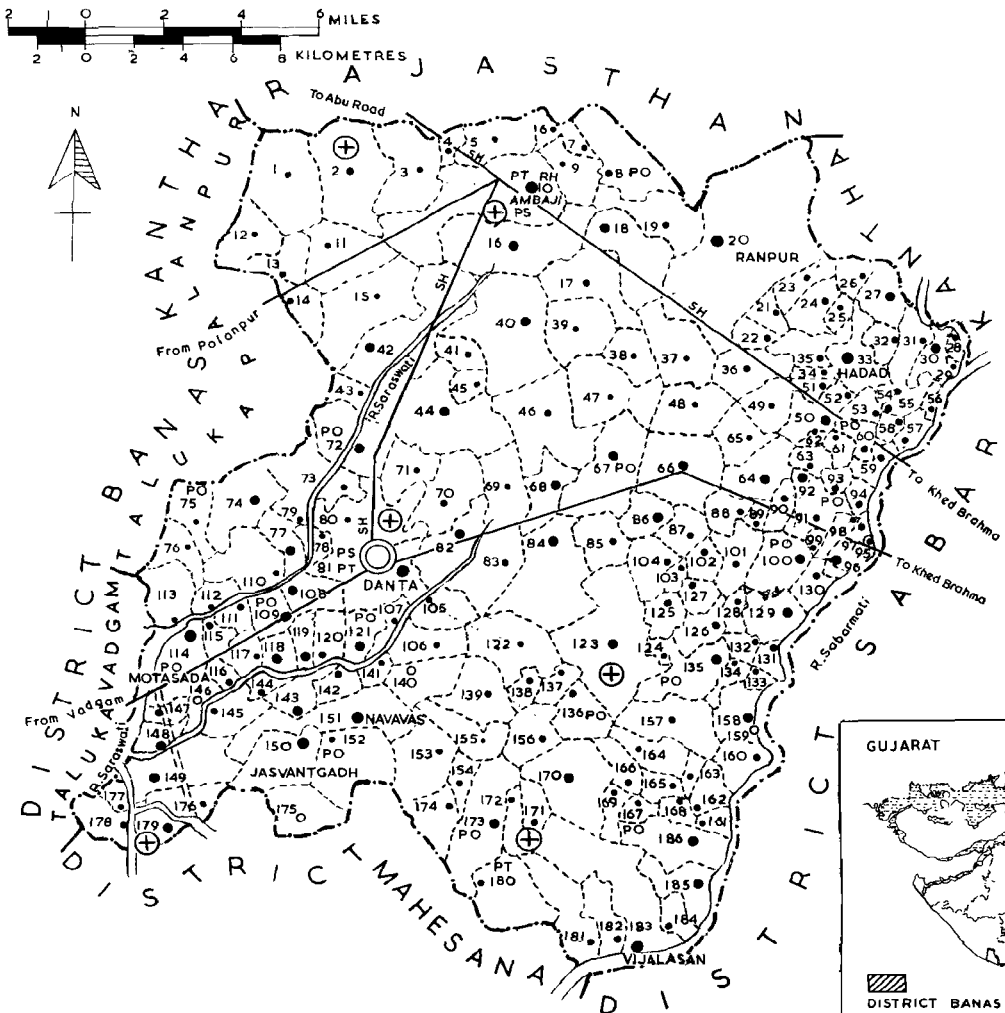

DISTRICT HEADQUARTERS
TALUKA BOUNDARY
TALUKA HEADQUARTERS
VILLAGE BOUNDARY
NATIONAL HIGHWAY
STATE HIGHWAY — S H
METALLED ROAD
UNMETALLED ROAD
RIVERS & STREAMS
TANKS NATURAL OR ARTIFICIAL
RESERVOIRS/BUNDS/EMBANKMENTS/ CANALS WITH DISTRIBUTARIES & LOCK
TOWNS
VILLAGES — LESS THAN 250 · 250 TO 499 · 500 TO 999 · 1000 TO 4999 · 5000 AND ABOVE
UNINHABITED VILLAGES
POST/TELEGRAPH OFFICE — PO/PT
POLICE STATION — P S
REST HOUSE/TRAVELLER'S BUNGALOW — R H
RAILWAYS WITH STATIONS
BROAD GAUGE — B.S
METRE GAUGE — M.S
NARROW GAUGE — N.S
HOSPITALS/PRIMARY HEALTH CENTRES/ DISPENSARIES/CHILD & MATERNITY WELFARE CENTRES
URBAN AREA

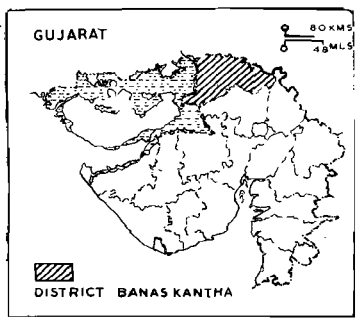

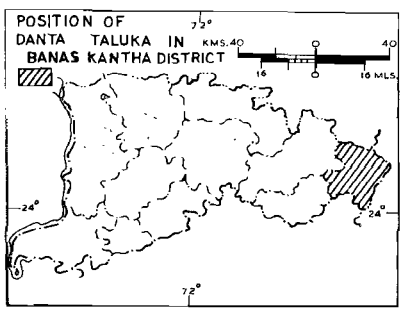

DANTA
TALUKA

Location Code No.	Name of village/town agglomeration/town/ward/urban enumerator's block	Area of village in acres & of town/ward in Km.[1]	Occupied Residential Houses	No. of Households	Total Population (including Institutional and Houseless Population)			Scheduled Castes		Scheduled Tribes		Literate and Educated Persons		Total workers (I-IX)	
					P	M	F	M	F	M	F	M	F	M	F
1	2	3	4	5	6	7	8	9	10	11	12	13	14	15	16
11	**DANTA TALUKA**														
	Total	**Km.[1] 13,083 857.2 Acres (211,816-30)**		**13,405**	**70,743**	**36,623**	**34,120**	**1,664**	**1,587**	**16,285**	**15,614 7,516**	**1,685**		**20,478**	**1,007**
	Rural	*Km.[1] 13,083 857.2 Acres (211,816-30)*		*13,405*	*70,743*	*36,623*	*34,120*	*1,664*	*1,587*	*16,285*	*15,614 7,516*	*1,685*		*20,478*	*1,007*
	Urban	..	..	..	..	..	..	..	..	..	..	..	..	..	..
	RURAL AREAS														
1	Guda	2,848-27	34	34	176	91	85	..	..	61	57	4	..	50	..
2	Sembalpani	3,811-22	63	63	293	161	132	2	3	116	104	7	..	77	..
3	Bedapani	1,230-35	25	25	126	67	59	..	..	27	23	..	..	34	..
4	Sarhad Chhapri	217-19	8	8	28	19	9	..	..	12	9	7	..	13	..
5	Amblimal	672-27	15	15	88	43	45	..	..	43	45	..	..	22	..
6	Ghodatankani	589-06	14	14	57	24	33	..	..	24	33	..	..	16	..
7	Khokhar Bili	352-08	6	6	32	18	14	..	..	18	14	..	..	9	..
8	Koteshvar	2,087-19	62	71	305	156	149	7	5	118	134	14	1	74	..
9	Jharivav	1,181-27	47	47	207	111	96	..	..	96	96	..	..	63	..
10	Ambaji	4,303-12	882	897	3,559	1,982	1,577	90	89	82	83	1,102	404	1,111	53
11	Padaliya	1,909-33	43	43	213	109	104	..	..	66	64	..	..	54	..
12	Dabhchatra	1,055-34	12	12	51	24	27	..	..	23	27	..	..	13	..
13	Naivada	880-21	9	9	49	25	24	..	..	25	24	..	..	11	..
14	Kengora	638-17	15	15	74	47	27	1	..	46	27	2	..	20	..
15	Viramveri	3,416-19	40	40	222	101	121	..	..	100	121	..	..	58	..
16	Kumbharia	3,259-07	165	165	860	457	403	16	13	327	287	39	..	262	..
17	Rinchhadi	1,679-19	63	63	288	148	140	..	..	146	139	4	..	89	..
18	Jetvas	2,446-34	128	128	641	355	286	..	..	354	286	5	..	181	..
19	Chikhla	1,863-31	64	64	323	170	153	..	..	170	153	..	..	121	..
20	Ranpur	9,167-26	218	218	1,201	626	575	2	..	611	563	42	2	441	..
21	Khokhariyavas	146-10	8	8	28	16	12	..	..	16	12	..	..	10	..
22	Tarangada	938-07	50	50	317	165	152	..	..	164	152	4	1	75	..
23	Ganapipli	787-23	47	47	247	128	119	..	..	126	119	14	..	67	..
24	Machakoda	1,013-21	59	59	469	271	198	2	..	264	197	106	34	86	1
25	Javara	282-29	21	22	100	48	52	..	..	48	52	..	..	28	..
26	Mahuda	1,325-29	27	28	177	90	87	..	..	90	87	4	..	43	..
27	Kesarpura	1,054-37	120	124	669	355	314	..	..	351	314	22	..	189	..
28	Sarakala	212-14	21	21	141	74	67	..	..	74	67	2	..	33	..
29	Vadnal	412-18	9	9	75	37	38	..	..	37	38	..	..	17	..
30	Dhrangivas	645-13	76	76	543	271	272	..	..	271	272	43	2	141	..
31	Kodaravi Ranpur	716-19	39	39	258	136	122	..	..	136	122	12	..	60	..
32	Begadiyavas	417-15	46	46	287	146	141	..	..	146	141	8	..	62	..
33	Hadad	1,471-01	257	270	1,239	613	626	48	46	6	1	295	132	313	11
34	Khatal	135-17	12	12	48	25	23	..	..	25	23	..	..	15	..
35	Dhamanva	799-34	53	53	310	154	156	..	..	154	156	4	1	76	..

PRIMARY CENSUS ABSTRACT

WORKERS																						
I		II		III		IV		V				VI		VII		VIII		IX		X		
								(a)		(b)										Non-workers		Location Code No.
M	F	M	F	M	F	M	F	M	F	M	F	M	F	M	F	M	F	M	F	M	F	
17	18	19	20	21	22	23	24	25	26	27	28	29	30	31	32	33	34	35	36	37	38	
15,577	**470**	**1,517**	**364**	**423**	**18**	**23**	**..**	**305**	**9**	**178**	**19**	**106**	**20**	**866**	**21**	**264**	**4**	**1,219**	**82**	**16,145**	**33,113**	
15,577	*470*	*1,517*	*364*	*423*	*18*	*23*	*..*	*305*	*9*	*178*	*19*	*106*	*20*	*866*	*21*	*264*	*4*	*1,219*	*82*	*16,145*	*33,113*	
..	..	..	..	..	..	..	..	..	..	..	..	..	..	..	..	..	..	..	..	..	..	
30	..	..	..	16	..	..	..	..	..	..	..	..	..	3	..	..	..	1	..	41	85	1
51	..	..	..	20	..	..	..	..	..	1	..	..	..	1	..	..	..	4	..	84	132	2
12	..	..	..	22	..	..	..	..	..	..	..	..	..	..	..	..	..	..	..	33	59	3
6	..	..	..	..	..	..	..	..	..	..	..	..	..	..	..	..	..	7	..	6	9	4
22	..	..	..	..	..	..	..	..	..	..	..	..	..	..	..	..	..	..	..	21	45	5
16	..	..	..	..	..	..	..	..	..	..	..	..	..	..	..	..	..	..	..	8	33	6
9	..	..	..	..	..	..	..	..	..	..	..	..	..	..	..	..	..	..	..	9	14	7
58	..	..	..	..	..	1	..	..	..	5	..	..	..	1	..	..	..	9	..	82	149	8
53	..	5	..	..	..	5	..	..	..	..	..	..	..	..	..	..	..	..	..	48	96	9
85	1	13	2	33	5	11	..	26	4	41	1	43	..	298	4	115	..	446	36	871	1,524	10
52	..	..	..	..	..	..	..	..	..	1	..	..	..	1	..	..	..	..	..	55	104	11
12	..	..	..	..	..	..	..	..	..	..	..	..	..	1	..	..	..	..	..	11	27	12
11	..	..	..	..	..	..	..	..	..	..	..	..	..	..	..	..	..	..	..	14	24	13
19	..	..	..	..	..	..	..	..	..	..	..	..	..	..	..	..	..	1	..	27	27	14
57	..	..	..	..	..	..	..	..	..	..	..	..	..	..	..	..	..	1	..	43	121	15
202	..	15	..	5	..	..	..	6	..	2	..	3	..	10	..	7	..	12	..	195	403	16
83	..	5	..	..	..	..	..	..	..	..	..	..	..	..	..	..	..	1	..	59	140	17
176	..	5	..	..	..	..	..	..	..	..	..	..	..	..	..	..	..	..	..	174	286	18
121	..	..	..	..	..	..	..	..	..	..	..	..	..	..	..	..	..	..	..	49	153	19
430	..	..	..	..	..	..	..	..	..	..	..	..	..	5	..	..	..	6	..	185	575	20
10	..	..	..	..	..	..	..	..	..	..	..	..	..	..	..	..	..	..	..	6	12	21
64	..	10	..	..	..	..	..	..	..	..	..	..	..	1	..	..	..	..	..	90	152	22
38	..	27	..	1	..	..	..	..	..	..	..	..	..	1	..	..	..	..	..	61	119	23
74	..	..	..	..	..	..	..	..	..	..	..	..	..	7	..	..	..	5	1	185	197	24
28	..	..	..	..	..	..	..	..	..	..	..	..	..	..	..	..	..	..	..	20	52	25
41	..	..	..	..	..	..	..	..	..	..	..	..	..	..	..	..	..	2	..	47	87	26
181	..	..	..	..	..	..	..	..	..	2	..	..	..	2	..	..	..	4	..	166	314	27
33	..	..	..	..	..	..	..	..	..	..	..	..	..	..	..	..	..	..	..	41	67	28
17	..	..	..	..	..	..	..	..	..	..	..	..	..	..	..	..	..	..	..	20	38	29
134	..	..	..	..	..	..	..	1	..	..	..	..	..	5	..	..	..	1	..	130	272	30
60	..	..	..	..	..	..	..	..	..	..	..	..	..	..	..	..	..	..	..	76	122	31
62	..	..	..	..	..	..	..	..	..	..	..	..	..	..	..	..	..	..	..	84	141	32
165	8	15	..	3	..	..	..	15	..	14	..	..	..	54	..	3	..	44	3	300	615	33
15	..	..	..	..	..	..	..	..	..	..	..	..	..	..	..	..	..	..	..	10	23	34
74	..	..	..	..	..	..	..	..	..	1	..	..	..	..	..	..	..	1	..	78	156	35

Location Code No.	Name of village/town agglomeration/town/ ward/urban enumerator's block	Area of village in acres & of town/ ward in Km.²	Occupied Residential Houses	No. of Households	Total Population (including Institutional and Houseless Population)			Scheduled Castes		Scheduled Tribes		Literate and Educated Persons		Total workers (I-IX)	
					P	M	F	M	F	M	F	M	F	M	F
1	2	3	4	5	6	7	8	9	10	11	12	13	14	15	16
36	Godhada	1,432-24	48	48	296	142	154	..	..	142	154	5	..	65	..
37	Jhumfali	1,705-03	44	44	218	112	106	..	..	112	106	3	..	80	..
38	Rupvas	882-11	29	29	150	78	72	..	..	78	72	1	..	52	..
39	Jambera	1,411-38	31	31	173	91	82	..	..	91	82	..	..	52	..
40	Panchha	3,422-10	120	123	568	283	285	3	1	255	266	22	1	186	..
41	Dhabani Vav	471-11	20	20	105	54	51	..	..	54	51	9	1	36	10
42	Dhareda	4,324-38	100	100	566	293	273	..	..	293	273	..	..	187	68
43	Siyavada	433-00	24	26	141	72	69	..	..	59	52	..	..	43	10
44	Pipalavali Vav	3,970-26	156	161	869	437	432	..	..	400	408	16	3	233	8
45	Devaliyavali Vav	374-39	8	8	35	16	19	..	..	16	19	4	1	12	1
46	Taleti	3,126-36	101	101	448	219	229	..	..	194	205	21	3	154	1
47	Manchhla	3,512-14	37	40	176	90	86	..	..	85	86	2	..	68	..
48	Dericharda	1,526-32	29	32	180	99	81	..	..	99	81	7	..	62	..
49	Minravas	926-36	35	35	226	111	115	..	..	111	115	3	..	61	..
50	Toraniya	715-10	82	83	512	265	247	5	6	257	241	9	..	150	..
51	Raghpur	411-39	59	61	361	178	183	..	..	178	183	2	..	98	..
52	Sultanpur	238-20	34	34	215	105	110	..	..	105	110	3	..	63	..
53	Banodara	400-11	36	40	259	142	117	..	..	141	116	25	..	76	..
54	Virpur (Hadad)	85-10	7	7	56	34	22	..	..	34	22	8	5	16	..
55	Bamnoj	522-18	81	81	421	209	212	44	37	27	32	68	7	108	..
56	Rayaniya	343-28	26	26	146	74	72	..	..	74	72	10	1	40	..
57	Mankanchampa	802-00	73	73	447	238	209	..	..	..	..	49	..	136	..
58	Mahobatgadh (Hadad)	313-24	34	35	235	129	106	..	..	129	106	28	..	76	..
59	Dhagadiya	715-09	60	60	373	182	191	..	..	182	191	14	..	99	1
60	Navovas (Hadad)	2,418-07	61	65	435	216	219	..	..	209	215	30	3	117	1
61	Unodara	378-37	32	33	182	100	82	..	..	..	..	15	..	56	..
62	Amloi	128-00	22	22	145	71	74	..	..	71	74	2	..	42	..
63	Santpur	369-30	30	30	169	86	83	..	..	..	..	23	2	54	..
64	Khandhora	1,229-07	156	156	945	488	457	..	..	473	454	70	3	255	..
65	Kherani Umbari	939-39	37	38	238	109	129	..	..	109	126	6	1	67	1
66	Khermal	671-00	90	94	507	255	252	1	1	251	249	25	2	158	..
67	Kunvarsi	2,563-14	163	163	800	426	374	69	63	222	223	25	3	221	..
68	Bhadramal	1,192-05	118	127	647	332	315	..	..	289	287	18	..	198	8
69	Chori	1,509-26	40	40	211	110	101	..	..	110	101	1	..	69	..
70	Mal	1,930-06	50	50	322	167	155	..	..	167	155	..	..	84	2
71	Harivav	324-04	35	35	187	98	89	..	..	92	88	16	2	54	3
72	Vasi	2,034-11	116	116	589	318	271	24	22	..	..	24	7	195	48
73	Divdi	976-19	34	35	233	113	120	..	..	..	..	10	..	61	24
74	Kansa	1,707-27	91	91	520	256	264	..	..	254	264	10	..	105	..
75	Hedo	924-11	39	40	186	96	90	..	..	92	81	2	..	67	..
76	Vaghdacha	1,012-26	38	38	200	99	101	..	..	98	100	1	1	58	1
77	Pethapur	701-10	110	110	532	307	225	29	27	11	8	116	25	156	..
78	Patalia	607-25	31	36	186	92	94	..	..	5	3	9	..	54	..
79	Manpur	99-30	26	26	151	75	76	..	..	..	..	38	14	44	..
80	Kheroj	109-22	3	3	26	12	14	..	..	..	..	9	..	5	..
81	Danta	4,611-14	634	672	2,944	1,546	1,398	121	89	49	35	839	359	739	40
82	Kanabiyavas	1,474-34	83	90	549	287	262	1	3	269	240	9	..	147	1
83	Vadvera	1,402-32	56	57	320	161	159	..	..	135	136	3	..	94	1
84	Mota Pipodra	3,652-13	106	106	528	275	253	23	19	96	96	23	..	167	3
85	Chokibor	944-01	45	48	265	140	125	..	..	140	125	2	..	74	..

PRIMARY CENSUS ABSTRACT

WORKERS																						
I		II		III		IV		V				VI		VII		VIII		IX		X		
								(a)		(b)										Non-workers		Location Code No.
M	F	M	F	M	F	M	F	M	F	M	F	M	F	M	F	M	F	M	F	M	F	
17	18	19	20	21	22	23	24	25	26	27	28	29	30	31	32	33	34	35	36	37	38	1
65	..	..	..	..	..	..	..	..	..	..	..	..	..	..	..	..	..	..	..	77	154	36
77	..	..	..	..	..	..	..	..	..	..	..	..	..	1	..	..	..	2	..	32	106	37
51	..	..	..	..	..	..	..	..	..	..	..	..	..	..	..	..	..	1	..	26	72	38
52	..	..	..	..	..	..	..	..	..	..	..	..	..	..	..	..	..	..	..	39	82	39
184	..	..	..	..	..	..	..	..	..	..	..	..	..	..	..	..	..	2	..	97	285	40
34	10	..	..	..	..	..	..	..	..	..	..	1	..	..	..	..	..	1	..	18	41	41
184	68	3	..	..	..	..	..	..	..	..	..	..	..	..	..	..	..	..	..	106	205	42
36	9	5	1	2	..	..	..	..	..	..	..	..	..	..	..	..	..	..	..	29	59	43
214	8	2	..	15	..	..	..	..	..	..	..	..	..	1	..	..	..	1	..	204	424	44
12	1	..	..	..	..	..	..	..	..	..	..	..	..	..	..	..	..	..	..	4	18	45
138	..	..	..	13	..	..	..	..	..	..	..	..	..	2	1	..	..	1	..	65	228	46
64	..	..	..	4	..	..	..	..	..	..	..	..	..	..	..	..	..	..	..	22	86	47
61	..	..	..	..	..	..	..	..	..	..	..	..	..	..	..	..	..	1	..	37	81	48
61	..	..	..	..	..	..	..	..	..	..	..	..	..	..	..	..	..	..	..	50	115	49
146	..	..	..	..	..	..	..	..	..	..	..	..	..	3	..	..	..	1	..	115	247	50
97	..	..	..	..	..	..	..	..	..	..	..	..	..	..	..	..	..	1	..	80	183	51
63	..	..	..	..	..	..	..	..	..	..	..	..	..	..	..	..	..	..	..	42	110	52
73	..	..	..	..	..	..	..	..	..	..	..	..	..	1	..	..	..	2	..	66	117	53
16	..	..	..	..	..	..	..	..	..	..	..	..	..	..	..	..	..	..	..	18	22	54
93	..	5	..	1	..	..	..	..	..	..	..	..	..	6	..	..	..	3	..	101	212	55
40	..	..	..	..	..	..	..	..	..	..	..	..	..	..	..	..	..	..	..	34	72	56
135	..	..	..	..	..	..	..	..	..	..	..	..	..	..	..	..	..	1	..	102	209	57
76	..	..	..	..	..	..	..	..	..	..	..	..	..	..	..	..	..	..	..	53	106	58
98	1	..	..	..	..	..	..	..	..	..	..	..	..	..	..	..	..	1	..	83	190	59
113	..	..	..	..	..	..	..	..	..	..	..	..	..	1	1	..	..	3	..	99	218	60
54	..	..	..	..	..	..	..	..	..	..	..	..	..	1	..	..	..	1	..	44	82	61
42	..	..	..	..	..	..	..	..	..	..	..	..	..	..	..	..	..	..	..	29	74	62
49	..	2	..	..	..	..	..	..	..	..	..	..	..	2	..	..	..	1	..	32	83	63
235	..	..	..	..	..	..	..	1	..	..	..	..	..	10	..	..	..	9	..	233	457	64
67	..	..	..	..	..	..	..	..	..	..	..	..	..	..	1	..	..	..	..	42	128	65
152	..	2	..	..	..	..	..	..	..	..	..	..	..	2	..	..	..	2	..	97	252	66
194	..	11	..	3	..	..	..	2	..	3	..	..	..	3	..	..	..	5	..	205	374	67
146	..	19	1	23	7	..	..	..	..	..	..	..	..	8	..	..	..	2	..	134	307	68
41	..	25	..	3	..	..	..	..	..	..	..	..	..	..	..	..	..	..	..	41	101	69
57	..	27	2	..	..	..	..	..	..	..	..	..	..	..	..	..	..	..	..	83	153	70
38	..	13	2	2	..	..	..	..	..	..	..	..	..	..	..	..	..	1	1	44	86	71
149	43	20	5	13	..	..	..	2	..	..	..	..	..	4	..	2	..	5	..	123	223	72
56	24	3	..	..	..	..	..	..	..	..	..	..	..	1	..	..	..	1	..	52	96	73
91	..	11	..	..	..	..	..	..	..	..	..	..	..	2	..	..	..	1	..	151	264	74
65	..	..	..	..	..	1	..	..	..	..	..	..	..	1	..	..	..	..	..	29	90	75
57	1	..	..	..	..	..	..	..	..	..	..	..	..	1	..	..	..	..	..	41	100	76
106	..	25	..	1	..	..	..	5	..	..	..	..	..	5	..	3	..	11	..	151	225	77
41	..	4	..	9	..	..	..	..	..	..	..	..	..	..	..	..	..	..	..	38	94	78
41	..	..	..	..	..	..	..	..	..	..	..	..	..	3	..	..	..	..	..	31	76	79
5	..	..	..	..	..	..	..	..	..	..	..	..	..	..	..	..	..	..	..	7	14	80
154	1	159	20	13	..	...	..	52	..	14	..	8	..	90	1	57	1	192	15	807	1,358	81
118	..	17	..	..	..	..	..	..	..	8	..	..	..	3	1	..	..	1	..	140	261	82
73	1	20	..	..	..	..	..	..	..	..	..	..	..	..	..	..	..	1	..	67	158	83
93	..	62	3	6	..	..	..	..	..	..	..	..	..	5	..	..	..	1	..	108	250	84
46	..	26	..	2	..	..	..	..	..	..	..	..	...	..	..	..	..	..	..	66	125	85

Location Code No.	Name of village/town agglomeration/town/ward/urban enumerator's block	Area of village in acres & of town/ward in Km.²	Occupied Residential Houses	No. of Households	Total Population (including Institutional and Houseless Population)			Scheduled Castes		Scheduled Tribes		Literate and Educated Persons		Total workers (I-IX)	
					P	M	F	M	F	M	F	M	F	M	F
1	2	3	4	5	6	7	8	9	10	11	12	13	14	15	16
86	Bordiyala	814-38	92	96	530	267	263	..	..	263	263	15	..	145	..
87	Beda	758-34	58	58	304	152	152	..	..	152	152	1	..	82	..
88	Chhota Bamodara	652-01	67	67	388	196	192	..	..	196	190	21	1	116	11
89	Mota Bamodara	210-09	21	21	100	59	41	..	..	..	..	4	..	35	3
90	Chhota Pipodara	394-25	45	45	287	152	135	..	..	152	135	9	..	83	13
91	Hathi Pagala	647-03	52	52	331	177	154	..	..	177	154	19	..	128	..
92	Sanali	579-00	87	87	566	310	256	..	..	289	237	128	33	132	1
93	Ruppara	363-05	46	46	290	136	154	..	..	136	153	31	8	69	..
94	Mandali	607-33	91	91	441	230	211	25	17	..	..	107	17	116	..
95	Khantani Magari	229-39	24	25	113	63	50	..	..	..	..	2	..	39	..
96	Raniumbari	589-20	97	97	579	279	300	..	..	279	300	25	..	165	..
97	Bhanpur	796-39	47	47	254	126	128	17	14	6	9	46	26	71	..
98	Jasvantpura (Hadadi)	148-01	32	32	170	79	91	..	..	..	..	16	..	44	..
99	Udavas	89-22	11	11	63	29	34	..	..	29	34	1	..	14	..
100	Jamru	1,470-36	101	101	684	348	336	..	..	345	334	36	..	175	1
101	Jodhsar	1,037-07	85	85	467	232	235	..	..	227	233	24	..	126	45
102	Jalana	487-22	37	37	256	133	123	..	..	131	123	6	..	66	60
103	Vagadakyari	213-04	19	19	105	52	53	..	..	49	53	3	..	31	1
104	Barvas	951-10	58	58	376	187	189	..	1	187	188	18	1	95	1
105	Khaivad	2,126-34	47	50	215	107	108	..	..	..	..	20	6	72	5
106	Panudara	1,341-01	53	54	248	142	106	..	..	..	..	23	..	90	6
107	Gadh (Danta)	167-34	..	6	39	23	16	..	..	..	..	..	..	15	2
108	Ratanpur	911-23	164	164	917	476	441	56	55	..	..	186	28	239	6
109	Punjpur	1,210-39	144	146	853	436	417	48	44	..	..	186	12	214	6
110	Balvantpura	273-37	36	36	176	97	79	..	..	..	..	2	1	52	—
111	Velvada	393-32	55	55	332	169	163	30	24	..	..	9	..	78	..
112	Ganchhera	480-19	23	23	131	72	59	..	..	..	..	25	2	28	..
113	Karanpur	962-08	28	37	229	135	94	..	..	..	..	4	..	72	..
114	Motasada	1,552-37	250	250	1,245	616	629	108	128	..	..	197	28	293	7
115	Mahobatgadh (Danta)	382-33	70	70	364	183	181	..	..	..	..	42	1	103	..
116	Nanasada	578-32	68	68	392	198	194	12	15	..	..	64	12	95	2
117	Jagatapura	805-22	34	34	193	99	94	2	2	..	..	14	90	53	..
118	Gangva	647-09	170	173	977	500	477	23	29	1	1	174	34	254	11
119	Nargadh	585-39	110	111	535	289	246	40	50	2	2	70	4	156	1
120	Thana	711-11	80	80	391	192	199	28	31	..	..	62	12	107	16
121	Kundel	807-00	142	142	737	398	339	118	89	4	8	125	11	218	71
122	Pith (Navanagar)	1,840-27	27	27	116	54	62	..	..	51	61	1	..	36	..
123	Dalpura	3,987-15	102	102	618	320	298	..	..	311	289	6	..	193	9
124	Mordungara	204-09	14	14	82	44	38	..	..	42	37	..	..	32	..
125	Samaiya	783-39	44	44	280	142	138	..	..	142	138	9	1	114	27
126	Sembal	822-38	43	43	266	136	130	..	..	136	130	2	..	108	11
127	Ranika	792-02	55	55	336	173	163	..	..	172	163	23	1	126	1
128	Umbara	249-08	21	21	134	72	62	..	..	72	62	4	..	51	7
129	Sandhosi	1,392-13	119	119	705	353	352	1	..	347	350	87	5	204	..
130	Magvas	748-37	75	75	416	218	198	..	..	216	198	21	2	144	..
131	Thalvada	723-27	53	53	311	164	147	..	..	..	..	26	1	114	..
132	Pasiya	444-24	29	29	192	89	103	..	..	89	103	10	2	47	..
133	Kanagar	303-11	25	25	153	82	71	..	..	82	71	13	..	55	..
134	Navanun-Padar	376-09	35	35	165	93	72	..	..	..	..	2	1	67	..
135	Mankdi	1,637-23	176	176	872	466	406	46	36	20	19	129	18	282	2

PRIMARY CENSUS ABSTRACT

WORKERS

I		II		III		IV		V				VI		VII		VIII		IX		X		
								(a)		(b)										Non-workers		Location Code No.
M	F	M	F	M	F	M	F	M	F	M	F	M	F	M	F	M	F	M	F	M	F	
17	18	19	20	21	22	23	24	25	26	27	28	29	30	31	32	33	34	35	36	37	38	1
139	..	..	..	..	..	..	..	..	..	..	..	..	..	5	..	..	..	1	..	122	263	86
82	..	..	..	..	..	..	..	..	..	..	..	..	..	..	..	..	..	..	..	70	152	87
114	11	..	..	..	..	..	..	..	..	..	..	..	..	2	..	..	..	..	..	80	181	88
35	2	..	1	..	..	..	..	..	..	..	..	..	..	..	..	..	..	..	..	24	38	89
83	13	..	..	..	..	..	..	..	..	..	..	..	..	..	..	..	..	..	..	69	122	90
116	..	11	..	..	..	..	..	..	..	..	..	..	..	..	..	1	..	..	..	49	154	91
115	..	1	..	..	..	..	..	1	..	..	..	..	..	2	..	..	..	13	1	178	255	92
66	..	..	..	..	..	..	..	..	..	..	..	..	..	..	..	1	..	2	..	67	154	93
80	..	4	..	..	..	..	..	2	..	1	..	..	..	12	..	..	..	17	..	114	211	94
37	..	..	..	..	..	..	..	..	..	..	..	..	..	2	..	..	..	..	..	24	50	95
162	..	..	..	..	..	..	..	..	..	..	..	..	..	3	..	..	..	..	..	114	300	96
60	..	..	..	..	..	..	..	2	..	2	..	..	..	4	..	..	..	3	..	55	128	97
44	..	..	..	..	..	..	..	..	..	..	..	..	..	..	..	..	..	..	..	35	91	98
14	..	..	..	..	..	..	..	..	..	..	..	..	..	..	..	..	..	..	..	15	34	99
174	1	..	..	..	..	..	..	..	..	..	..	..	..	1	..	..	..	..	..	173	335	100
121	44	1	1	..	..	..	..	..	..	..	..	..	..	..	..	..	..	4	..	106	190	101
63	60	..	..	..	..	..	..	..	..	..	..	..	..	3	..	..	..	..	..	67	63	102
28	1	..	..	..	..	..	..	..	..	..	..	..	..	3	..	..	..	..	..	21	52	103
94	..	..	..	..	..	..	..	..	..	..	..	..	..	..	..	..	..	1	1	92	188	104
64	3	1	..	6	2	..	..	..	..	..	..	..	..	1	..	..	..	..	..	35	103	105
82	..	1	6	4	..	..	..	..	..	..	..	..	..	2	..	..	..	1	..	52	100	106
..	..	..	..	15	2	..	..	..	..	..	..	..	..	..	..	..	..	..	..	8	14	107
161	..	39	2	..	..	..	..	2	..	10	..	..	..	9	..	1	..	17	4	237	435	108
179	5	19	1	..	..	..	..	..	..	1	..	..	..	7	..	..	..	8	..	222	411	109
51	..	..	..	..	..	..	..	..	..	..	..	..	..	1	..	..	..	..	..	45	79	110
73	..	..	..	2	..	..	..	..	..	..	..	..	..	3	..	..	..	..	..	91	163	111
20	..	..	..	3	..	..	..	..	..	..	..	..	..	..	..	..	..	5	..	44	59	112
49	..	..	..	..	..	..	..	..	..	..	..	..	..	..	..	..	..	23	..	63	94	113
209	..	12	1	4	..	..	..	3	..	9	..	..	..	15	1	3	..	38	5	323	622	114
74	..	..	..	..	..	..	..	..	..	..	..	..	..	5	..	..	..	24	..	80	181	115
71	1	7	..	..	..	..	..	..	..	..	..	4	..	2	..	4	..	7	1	103	192	116
45	..	1	..	..	..	..	..	..	..	..	..	..	..	2	..	1	..	4	..	46	94	117
171	3	31	8	..	..	..	..	14	..	2	..	1	..	8	..	12	..	15	..	246	466	118
126	..	5	..	..	..	..	..	4	..	1	..	..	..	5	1	11	..	4	..	133	245	119
64	4	25	11	..	..	..	..	5	..	..	..	..	..	3	1	1	..	9	..	85	183	120
143	38	37	30	5	1	..	..	9	..	5	..	1	..	5	1	4	1	9	..	180	268	121
32	..	3	..	..	..	..	..	..	..	..	..	..	..	1	..	..	..	..	..	18	62	122
140	2	50	7	..	..	..	..	1	..	..	..	..	..	2	..	..	..	..	..	127	289	123
16	..	16	..	..	..	..	..	..	..	..	..	..	..	..	..	..	..	..	..	12	38	124
61	..	53	27	..	..	..	..	..	..	..	..	..	..	..	..	..	..	..	..	28	111	125
50	..	58	11	..	..	..	..	..	..	..	..	..	..	..	..	..	..	..	..	28	119	126
90	..	35	1	..	..	..	..	..	..	..	..	..	..	1	..	..	..	..	..	47	162	127
28	..	23	7	..	..	..	..	..	..	..	..	..	..	..	..	..	..	..	..	21	55	128
197	..	..	..	..	..	..	..	..	..	..	..	..	..	2	..	..	..	5	..	149	352	129
143	..	..	..	..	..	..	..	..	..	..	..	..	..	1	..	..	..	..	..	74	198	130
107	..	..	..	..	..	..	..	..	..	..	..	..	..	7	..	..	..	..	..	50	147	131
47	..	..	..	..	..	..	..	..	..	..	..	..	..	..	..	..	..	..	..	42	103	132
54	..	..	..	..	..	..	..	1	..	..	..	..	..	..	..	..	..	..	..	27	71	133
66	..	..	..	..	..	..	..	..	..	..	..	..	..	1	..	..	..	..	..	26	72	134
173	1	46	..	10	..	..	..	14	..	3	..	..	..	22	..	..	..	14	1	184	404	135

Location Code No.	Name of village/town agglomeration/town/ward/urban enumerator's block	Area of village in acres & of town/ward in Km.²	Occupied Residential Houses	No. of Households	Total Population (including Institutional and Houseless Population)			Scheduled Castes		Scheduled Tribes		Literate and Educated Persons		Total workers (I+IX)	
					P	M	F	M	F	M	F	M	F	M	F
1	2	3	4	5	6	7	8	9	10	11	12	13	14	15	16
136	Ghorad	1,647-23	92	101	462	249	213	23	18	14	11	78	48	148	4
137	Manpur (Ghorad)	225-02	10	10	34	20	14	..	..	8	4	5	..	13	..
138	Gajipur	322-15	17	37	199	110	89	1	..	96	79	11	..	70	25
139	Gadh (Mahuda)	1,095-21	69	77	404	210	194	2	3	..	..	23	2	129	..
140	Vadusan	1,592-27	..	..	..	..	Uninhabited		..	..	..	..	..	..	..
141	Paniyari	277-19	44	45	239	115	124	7	6	6	6	51	14	51	28
142	Godhani	578-38	55	58	319	169	150	30	28	..	..	53	14	104	27
143	Aderan (Danta)	2,854-17	106	109	511	269	242	19	18	..	..	73	9	139	10
144	Abhapura	374-28	66	67	328	163	165	11	9	..	..	58	24	69	..
145	Toda	970-27	84	85	451	242	209	49	42	..	..	35	..	134	1
146	Amarpura	171-17	..	..	..	..	Uninhabited		..	..	..	..	..	..	..
147	Harigadh	272-18	44	44	258	135	123	..	..	..	..	51	2	67	49
148	Bamaniya	648-24	116	123	697	380	317	30	34	49	46	96	12	193	80
149	Nagel	1,798-15	125	125	634	319	315	74	89	2	1	96	16	187	2
150	Jasvantgadh	1,982-05	237	246	1,378	709	669	24	20	..	..	231	23	371	3
151	Navavas (Danta)	532-20	352	357	1,750	872	878	86	97	..	..	298	51	425	15
152	Vajasana	2,268-27	10	10	43	27	16	..	..	..	..	9	1	13	..
153	Nani Tundiya	1,597-27	34	34	195	100	95	..	..	96	94	1	..	49	1
154	Jasavantpura (Mankdi)	339-24	12	23	115	62	53	..	..	7	10	1	..	35	1
155	Mahudi	587-15	24	24	124	64	60	4	4	..	..	10	..	47	2
156	Chorasan	701-04	77	77	422	223	199	2	2	219	195	29	..	122	1
157	Vekari	808-15	71	71	408	207	201	..	..	205	201	10	..	141	45
158	Kukadi	1,016-36	91	91	602	305	297	..	..	305	297	32	..	208	70
159	Dhunali	*	..	..	..	..	Uninhabited		..	..	..	..	..	..	..
160	Senkda	1,487-30	60	65	395	196	199	2	..	194	199	3	..	111	3
161	Navaniya	498-18	24	24	120	64	56	..	..	..	..	7	..	42	..
162	Koylapur	705-18	66	69	376	205	171	..	..	..	..	13	..	128	..
163	Tekari	368-04	18	18	100	51	49	..	..	..	..	2	..	33	..
164	Virpur Lotol	1,041-35	16	16	112	56	56	..	..	..	..	..	..	37	..
165	Lotol	501-17	26	34	138	78	60	..	..	..	..	12	..	53	..
166	Solsanda	430-06	65	65	317	166	151	30	25	..	..	26	8	107	..
167	Pruthvirajgadh	390-08	10	10	60	32	28	..	..	..	..	..	..	27	..
168	Motipura	1,023-22	36	36	161	85	76	2	4	..	..	6	1	60	..
169	Madhusudanpura	532-39	21	21	116	60	56	..	..	..	..	4	..	36	..
170	Aderan (Mankdi)	677-14	134	141	704	358	346	15	8	..	..	60	11	222	2
171	Bhachadiya	823-22	82	91	449	227	222	..	..	..	..	84	11	135	2
172	Ranol	392-16	20	20	104	55	49	..	..	..	..	9	..	34	..
173	Rangpur	2,754-26	159	166	850	443	407	16	16	..	..	61	7	267	..
174	Kantivas	1,185-36	89	93	445	237	208	4	1	143	130	17	..	149	..
175	Ambaghanta	954-15	..	..	..	..	Uninhabited		..	..	..	..	..	..	..
176	Savaipura	263-08	28	28	154	76	78	..	..	..	..	23	1	48	2
177	Jasvantpura (Danta)	410-06	27	27	140	75	65	7	12	..	..	27	..	39	1
178	Bhankhri	931-28	78	81	485	254	231	8	7	..	..	94	3	143	2
179	Sembaliya	1,478-33	100	102	543	260	283	2	4	5	6	35	1	169	1
180	Bhavangadh	1,606-25	6	9	63	28	35	..	..	..	..	2	..	14	..

* Included in the area of Senkda village.

PRIMARY CENSUS ABSTRACT

WORKERS																						
I		II		III		IV		V				VI		VII		VIII		IX		X		
								(a)		(b)										Non-workers		Location Code No.
M	F	M	F	M	F	M	F	M	F	M	F	M	F	M	F	M	F	M	F	M	F	
17	18	19	20	21	22	23	24	25	26	27	28	29	30	31	32	33	34	35	36	37	38	1
86	1	9	..	14	..	1	..	6	..	..	..	..	..	10	1	2	..	20	2	101	209	136
13	..	..	..	..	..	..	..	..	..	..	..	..	..	..	..	..	..	..	..	7	14	137
30	..	..	..	2	..	..	..	..	..	22	18	11	7	..	..	2	..	3	..	40	64	138
104	..	1	..	17	..	..	..	..	..	..	..	..	..	5	..	..	..	2	..	81	194	139
..	..	..	..	..	..	..	..	..	..	Uninhabited		..	..	..	..	..	..	..	..	..	..	140
34	19	11	9	..	..	..	..	3	..	..	..	..	..	..	..	..	..	3	..	64	96	141
71	17	11	9	15	..	..	..	..	..	..	..	..	1	2	..	..	..	5	..	65	123	142
109	8	8	..	..	..	..	..	4	..	..	..	4	2	..	..	2	..	12	..	130	232	143
56	..	8	..	..	..	..	..	3	..	..	..	..	..	1	..	1	..	..	..	94	165	144
132	..	..	..	..	..	..	..	1	..	..	..	..	..	1	1	..	..	..	..	108	208	145
..	..	..	..	..	..	..	..	..	..	Uninhabited		..	..	..	..	..	..	..	..	..	..	146
50	..	8	48	..	..	..	..	3	..	..	..	..	..	2	1	1	..	3	..	68	74	147
118	1	32	69	..	..	..	..	1	..	..	..	11	7	20	2	..	..	11	1	187	237	148
144	..	15	..	5	..	..	..	1	..	2	..	..	..	3	..	2	..	15	2	132	313	149
275	1	8	..	19	..	..	..	25	..	8	..	2	..	13	..	8	..	13	2	338	666	150
272	6	28	1	7	..	2	..	39	..	3	..	15	3	23	2	10	..	26	3	447	863	151
13	..	..	..	..	..	..	..	..	..	..	..	..	..	..	..	..	..	..	..	14	16	152
38	..	10	1	..	..	..	..	..	..	..	..	..	..	1	..	..	..	..	..	51	94	153
27	..	2	1	4	..	..	..	..	..	..	..	1	..	..	..	1	..	..	..	27	52	154
35	..	11	2	..	..	..	..	..	..	..	..	..	..	..	..	..	..	1	..	17	58	155
91	..	29	1	..	..	..	..	..	..	1	..	..	..	..	..	..	..	1	..	101	198	156
138	45	1	..	..	..	..	..	..	..	..	..	..	..	2	..	..	..	..	..	66	156	157
125	1	79	69	..	..	..	..	..	..	..	..	..	..	1	..	1	..	2	..	97	227	158
..	..	..	..	..	..	..	..	..	..	Uninhabited		..	..	..	..	..	..	..	..	..	..	159
101	..	..	..	..	..	..	..	8	3	..	..	..	..	1	..	..	..	1	..	85	196	160
42	..	..	..	..	..	..	..	..	..	..	..	..	..	..	..	..	..	..	..	22	56	161
117	..	3	..	..	..	..	..	..	..	..	..	..	..	7	..	..	..	1	..	77	171	162
27	..	5	..	..	..	..	..	..	..	..	..	..	..	..	..	..	..	1	..	18	49	163
37	..	..	..	..	..	..	..	..	..	..	..	..	..	..	..	..	..	..	..	19	56	164
41	..	7	..	..	..	..	..	1	..	..	..	..	..	..	..	..	..	4	..	25	60	165
96	..	6	..	..	..	..	..	..	..	..	..	1	..	2	..	..	..	2	..	59	151	166
24	..	3	..	..	..	..	..	..	..	..	..	..	..	..	..	..	..	..	..	5	28	167
54	..	4	..	..	..	..	..	..	..	..	..	..	..	2	..	..	..	..	..	25	76	168
35	..	..	..	1	..	..	..	..	..	..	..	..	..	..	..	..	..	..	..	24	56	169
194	1	3	..	5	..	..	..	5	..	1	..	..	..	4	..	2	..	8	1	136	344	170
106	..	5	..	5	..	..	..	4	..	5	..	..	..	1	..	..	1	9	1	92	220	171
26	..	7	..	..	..	..	..	..	..	..	..	..	..	1	..	..	..	..	..	21	49	172
212	..	5	..	21	..	..	..	2	..	1	..	..	..	7	..	..	..	19	..	176	407	173
132	..	13	..	..	..	..	..	..	..	..	..	..	..	3	..	..	..	1	..	88	208	174
..	..	..	..	..	..	..	..	..	..	Uninhabited		..	..	..	..	..	..	..	..	..	..	175
34	1	2	1	..	..	..	..	..	..	..	..	..	..	10	..	..	..	2	..	28	76	176
32	1	1	..	3	..	..	..	1	..	..	..	..	..	1	..	..	..	1	..	36	64	177
96	2	15	..	2	..	2	..	14	..	..	..	..	..	3	..	..	..	11	..	111	229	178
132	..	17	1	4	..	..	..	2	..	..	..	..	..	9	..	3	..	2	..	91	282	179
14	..	..	..	..	..	..	..	..	..	..	..	..	..	..	..	..	..	..	..	14	35	180

Location Code No.	Name of village/town agglomeration/town/ward/urban enumerator's block	Area of village in acres & of town/ward in Km.²	Occupied Residential Houses	No.of Households	Total Population (including Institutional and Houseless Population)			Scheduled Castes		Scheduled Tribes		Literate and Educated Persons		Total workers (I-IX)	
					P	M	F	M	F	M	F	M	F	M	F
1	2	3	4	5	6	7	8	9	10	11	12	13	14	15	16
181	Umedpura	665-28	25	29	169	88	81	..	..	..	..	3	1	46	..
182	Jorapura	2,457-10	58	59	382	189	193	..	..	..	..	69	4	101	..
183	Vijalasan	4,344-31	212	222	1,148	555	593	60	66	..	..	170	29	325	..
184	Mandaliara	596-39	44	44	269	129	140	..	..	..	..	22	1	68	..
185	Ghantodi	1,663-13	144	144	744	392	352	61	59	..	..	35	6	222	6
186	Jitpur	1,720-32	159	165	808	418	390	53	56	..	..	58	6	275	1

PRIMARY CENSUS ABSTRACT

WORKERS

I		II		III		IV		V				VI		VII		VIII		IX		X		
								(a)		(b)										Non-workers		Location Code No.
M	F	M	F	M	F	M	F	M	F	M	F	M	F	M	F	M	F	M	F	M	F	
17	18	19	20	21	22	23	24	25	26	27	28	29	30	31	32	33	34	35	36	37	38	1
40	..	..	..	5	..	..	..	..	..	..	..	..	..	1	..	..	..	..	..	42	81	181
97	..	..	..	..	..	..	..	..	..	..	..	..	..	4	..	..	..	..	..	88	193	182
260	..	15	..	16	..	..	..	11	..	..	..	..	..	8	..	3	..	12	..	230	593	183
66	..	..	..	..	..	..	..	..	..	..	..	..	..	1	..	..	..	1	..	61	140	184
140	1	60	2	5	1	..	..	3	..	..	..	..	..	13	..	..	1	1	1	170	346	185
194	..	40	..	14	..	..	..	..	..	9	..	..	..	16	1	..	..	2	..	143	389	186

STATEMENT SHOWING JURISDICTION OF ENUMERATORS' BLOCKS IN THE URBAN AREAS

First Stage			Second Stage	
Ward No.	Block No.	Particulars of House No. in each block	New Block No.	Particulars of the Block Nos. of first stage (Col. 2) which are clubbed together for forming new block during second stage (Col. 4)
1	2	3	4	5
	PALANPUR TOWN L. C. NO. 8/I			
1	1	1 to 131	1	1+2
	2	1 to 138		
	3	1 to 130	2	3+4+5
	4	1 to 141		
	5	1 to 144		
	6	1 to 121	3	6+7
	7	1 to 144		
	8	1 to 134	4	
	9	1 to 146	5	9+10
	10	1 to 130		
	11	1 to 134	6	11+12
	12	1 to 128		
	13	1 to 132	7	
	14	1 to 131	8	14+15
	15	1 to 133		
	16	1 to 104	9	16+17+18 +19+20
	17	1 to 127		
	18	1 to 101		
	19	1 to 138		
	20	1 to 119		
	21	1 to 129	10	21+22+23
	22	1 to 141		
	23	1 to 123		
	24	1 to 120	11	
	25	1 to 146	12	
	26	1 to 132	13	26+27
	27	1 to 116		
	28	1 to 139	14	28+29
	29	1 to 120		
	30	1 to 125	15	30+31
	31	1 to 146		
	32	1 to 153	16	32+33+34
	33	1 to 125		
	34	1 to 140		
	35	1 to 97	17	
A 1	36	1 to 141	18	
	37	1 to 133	19	
	38	1 to 139	20	
2	1	1 to 100		
	2	1 to 127	21	1+2+3
	3	1 to 126		
	4	1 to 128	22	
	5	1 to 125	23	5+6
	6	1 to 120		
	7	1 to 123	24	7+8
	8	1 to 126		
	9	1 to 123	25	9+10
	10	1 to 111		
	11	1 to 130	26	
	12	1 to 137	27	12+13
	13	1 to 106		
	14	1 to 126	28	
	15	1 to 128	29	
	16	1 to 128	30	
	17	1 to 131	31	17+18
	18	1 to 122		
	19	1 to 123	32	
	20	1 to 125	33	
	21	1 to 121	34	21+22
	22	1 to 127		
	23	1 to 121	35	23+24
	24	1 to 48		
3	1	1 to 126	36	1+2
	2	1 to 125		
	3	1 to 124	37	3+4
	4	1 to 129		
	5	1 to 125		
	6	1 to 125		
	7	1 to 129		
	8	1 to 125	39	8+9
	9	1 to 125		
	10	1 to 125	40	10+11
	11	1 to 126		

STATEMENT SHOWING JURISDICTION OF ENUMERATORS' BLOCKS IN THE URBAN AREAS

First Stage			Second Stage	
Ward No.	Block No.	Particulars of House No. in each block	New Block No.	Particulars of the Block Nos. of first stage (Col. 2) which are clubbed together for forming new block during second stage (Col. 4)
1	2	3	4	5
	12	1 to 128	41	12+13
	13	1 to 128		
	14	1 to 124	42	14+15
	15	1 to 74		
4	1	1 to 13	43	
	2	1 to 126	44	
	3	1 to 125	45	
	4	1 to 133	46	
	5	1 to 128	47	5+6
	6	1 to 135		
	7	1 to 153	48	7+8
	8	1 to 135		
	9	1 to 136	49	9+10
	10	1 to 123		
	11	1 to 141	50	
	12	1 to 129	51	
	13	1 to 119	52	13+14
	14	1 to 126		
	15	1 to 131	53	
	16	1 to 131	54	
	17	1 to 126	55	17+18
	18	1 to 125		
	19	1 to 125	56	19+20
	20	1 to 121		
5	1	1 to 125	57	1+2+3
	2	1 to 163		
	3	1 to 150		
	4	1 to 125	58	4+5+6+7
	5	1 to 143		
	6	1 to 146		
	7	1 to 161		
	8	1 to 132	59	
	9	1 to 176	60	
	10	1 to 140	61	
	11	1 to 128	62	
	12	1 to 58	63	
	13	1 to 145	64	13+14+15
	14	1 to 151		
	15	1 to 160		

First Stage			Second Stage	
Ward No.	Block No.	Particulars of House No. in each block	New Block No.	Particulars of the Block Nos. of first stage (Col. 2) which are clubbed together for forming new block during second stage (Col. 4)
	16	1 to 107	65	
6	1	1 to 150	66	
	2	1 to 128	67	
	3	1 to 150	68	
	4	1 to 150	69	
	5	1 to 150	70	
	6	1 to 79	71	6+7
	7	1 to 125		
	8	1 to 59	72	8+9
	9	1 to 113		
	10	1 to 118	73	10+11
	11	1 to 94		
	12	1 to 139	74	

KANODAR TOWN L. C. NO. 8/II

1	1	1 to 124	1	1+2
2	2	1 to 106		
	3	1 to 115	2	
	4	1 to 114	3	4+5
3	5	1 to 66		
	6	1 to 109	4	
	7	1 to 118	5	7+8
	8	1 to 39		
4	9	1 to 110	6	
	10	1 to 135	7	
	11	1 to 126	8	
5	12	1 to 100	9	12+13
	13	1 to 59		

DEESA TOWN L. C. NO. 8/III

1	1	1 to 121	1	
	2	1 to 125	2	
	3	1 to 119	3	
	4	1 to 121	4	4+5
	5	1 to 121		

STATEMENT SHOWING JURISDICTION OF ENUMERATORS' BLOCKS IN THE URBAN AREAS

First Stage			Second Stage	
Ward No.	Block No.	Particulars of House No. in each block	New Block No.	Particulars of the Block Nos. of first stage (Col. 2) which are clubbed together for forming new block during second stage (Col. 4)
1	2	3	4	5
	6	1 to 125	5	6+7
	7	1 to 125		
	8	1 to 65	6	
	9	1 to 113	7	
	10	1 to 125	8	
	11	1 to 28	9	
	12	1 to 124	10	
	13	1 to 144	11	13+14
	14	1 to 16		
2	1	1 to 118	12	1+2
	2	1 to 123		
	3	1 to 125	13	
	4	1 to 125	14	
	5	1 to 130	15	
	6	1 to 126	16	
	7	1 to 126	17	7+8
	8	1 to 17		
3	1	1 to 121	18	1+2+3+4
	2	1 to 123		
	3	1 to 120		
	4	1 to 114		
	5	1 to 124	19	
	6	1 to 120	20	6+7
	7	1 to 125		
	8	1 to 122	21	8+9
	9	1 to 125		
	10	1 to 150	22	10+11
	11	1 to 90		
	12	1 to 91	23	12+13
	13	1 to 43		
4	1	1 to 126	24	
	2	1 to 122	25	
	3	1 to 122	26	
	4	1 to 117	27	

First Stage			Second Stage	
Ward No.	Block No.	Particulars of House No. in each block	New Block No.	Particulars of the Block Nos. of first stage (Col. 2) which are clubbed together for forming new block during second stage (Col. 4)
1	2	3	4	5
	5	1 to 121	28	5+6
	6	1 to 129		
	7	1 to 129	29	7+8
	8	1 to 106		
	9	1 to 156	30	9+10
	10	1 to 112		
	11	1 to 125	31	
	12	1 to 124	32	
	13	1 to 124	33	
	14	1 to 119	34	14+15
	15	1 to 42		
5	1	1 to 125	35	
	2	1 to 122	36	
	3	1 to 122	37	3+4
	4	1 to 38		
6	1	1 to 126	38	
	2	1 to 125	39	2+3
	3	1 to 124		
	4	1 to 125	40	
	5	1 to 125	41	5+6
	6	1 to 123		
	7	1 to 123	42	
	8	1 to 36	43	8+9+10
	9	1 to 120		
	10	1 to 18		
7	1	1 to 122	44	1+2
	2	1 to 124		
	3	1 to 120	45	3+4
	4	1 to 118		
	5	1 to 118	46	
	6	1 to 118	47	
	7	1 to 125	48	7+8
	8	1 to 125		
	9	1 to 21	49	9+10
	10	1 to 120		

STATEMENT SHOWING JURISDICTION OF ENUMERATORS' BLOCKS IN THE URBAN AREAS

First Stage			Second Stage	
Ward No.	Block No.	Particulars of House No. in each block	New Block No.	Particulars of the Block Nos. of first stage (Col. 2) which are clubbed together for forming new block during second stage (Col. 4)
1	2	3	4	5
	JUNA DEESA TOWN L. C. NO. 8/IV			
1	1	1 to 134	1	
	2	1 to 147	2	
2	1	1 to 141	3	
	2	1 to 155	4	
3	1	1 to 107	5	
	2	1 to 141	6	
	3	1 to 151	7	
4	1	1 to 150	8	
	2	1 to 122	9	
5	1	1 to 150	10	
	2	1 to 105	11	
	RADHANPUR TOWN L. C. NO. 8/V			
1	1	1 to 149	1	1+2
	2	1 to 146		
	3	1 to 153	2	
	4	1 to 147	3	4+5
	5	1 to 154		
	6	1 to 150	4	6+7
	7	1 to 150		
	8	1 to 154	5	
2	1	1 to 150	6	
	2	1 to 150	7	
	3	1 to 150	8	
	4	1 to 150	9	
	1	1 to 150	10	
	2	1 to 150	11	
	3	1 to 150	12	3+4
	4	1 to 153		
	5	1 to 150	13	5+6+7
	6	1 to 150		
	7	1 to 93		
4	1	1 to 150	14	1+2
	2	1 to 150		
	3	1 to 144	15	
	4	1 to 150	16	
	5	1 to 150	17	
	6	1 to 150	18	6+7
	7	1 to 56		
5	1	1 to 150	19	
	2	1 to 150	20	
	3	1 to 150	21	
	4	1 to 150	22	4+5
	5	1 to 150		
	6	1 to 150	23	
	7	1 to 150	24	
	8	1 to 150	25	8+9+12
	9	1 to 121		
	12	1 to 22		
	13	1 to 150	26	13+14
	14	1 to 102		
	15	1 to 5	27	15+16+17+18+19+20
	16	1 to 17		
	17	1 to 10		
	18	1 to 14		
	19	1 to 28		
	20	1 to 127		
	10	1 to 142	28	
	11	1 to 141	29	
	VARAHI TOWN L. C. NO. 8/VI			
1	1	1 to 140	1	
	2	1 to 145	2	
	3	1 to 163	3	
	4	1 to 150	4	
2	5	1 to 157	5	
	6	1 to 155	6	
	7	1 to 160	7	7+8
	8	1 to 155		
3	9	1 to 160	8	
	10	1 to 160	9	10+11
	11	1 to 90		

STATEMENT SHOWING JURISDICTION OF ENUMERATORS' BLOCKS IN THE URBAN AREAS

First Stage			Second Stage	
Ward No.	Block No.	Particulars of House No. in each block	New Block No.	Particulars of the Block Nos. of first stage (Col. 2) which are clubbed together for forming new block during second stage (Col. 4)
1	2	3	4	5
	BHABHAR NAVA TOWN L. C. No. 8/VII			
1	1	1 to 150	1	1+2+3
	2	1 to 150		
	3	1 to 150		
	4	1 to 150	2	4+5
	5	1 to 150		
	6	1 to 151	3	
	7	1 to 150	4	7+8
	8	1 to 150		
2	9	1 to 150	5	
	10	1 to 150	6	10+11
	11	1 to 150		
	12	1 to 150	7	12+13
	13	1 to 150		
	14	1 to 150	8	14+15
	15	1 to 134		
	THARAD TOWN L. C. No. 8/VIII			
1	1	1 to 125	1	1+2
	2	1 to 125		
	3	1 to 125	2	
2	4	1 to 125	3	4+5
	5	1 to 125		
	6	1 to 125	4	
3	7	1 to 125	5	7+8
	8	1 to 123		
4	9	1 to 125	6	9+10+11
	10	1 to 125		
	11	1 to 125		
	12	1 to 125	7	
	13	1 to 125	8	13+14
	14	1 to 125		
	15	1 to 125	9	15+16
	16	1 to 125		
	17	1 to 125	10	
	18	1 to 125	11	
	19	1 to 23	12	
	20	1 to 125	13	
	21	1 to 125	14	
	22	1 to 125	15	
	23	1 to 36	16	

E R R A T A

DISTRICT : BANAS KANTHA

Page No.	Particualars of Entry	Col. No.	For	Read
1	2	3	4	5
	INTRODUCTORY NOTE			
15	9th Line in the paragraph beginning with "It would be seen from to following figures etc."	..	23.02	23.04
16	Total of Table No. 5	3	1,348@ (1000)	1,348@ (100.0)
18	Serial No. 1 of Table No. 11	7	159.10	159.0
	TOWN DIRECTORY			
26	Serial No. 2 of Statement No. VI	5	Cloth	Printed Cloth
	VILLAGE DIRECOTRY			
30	L.C. No. 23	2	Kalmati	Kalimati
31	L.C. No. 1	13	81	581
39	L.C. No. 115	15	23	22
40	L.C. No. 146	8	KR	FS,KR
41	L.C. No. 143	12	T(168) W(168)	T(188) W(188)
44	L.C. No. 176	8	KR	WY,KR
45	Taluka Total	12	47,	47,780
48	L.C. No. 21	8	WY,PR,K	WY,PR,KR
52	L.C. No. 75	9	O	PO
52	L.C. No. 77	2	Gid MN	Gidasan Nani
55	L.C. No. 80	16	Palanpur–35	Palanpur–25
55	L.L. No. 98	1	..	98
55	L.C. No. 99	15	1	8
60	L.C. No. 3	8	..	KR
60	L.C. No. 4	3	2,33	2,330
62	L.C. No. 39	8	W,KR,T	KR,T
63	L.C. No. 50	16	NAW DEESA–35	NAVA DEESA–35
66	L.C. No. 102	2	Shergnaj	Sherganj
71	Total	13	218,357	218,354
87	L.C. No. 10	15	441	411
111	L.C. No. 114	12	..	T(20) W(20)
111	L.C. No. 115	12	T(20) W(20)	..
130	Taluka Total	6	E Ag(4)	E (Ag)(4)
131	Taluka Total	12	23,069	23,609
131	Taluka Total	14	33,505	30,355
154	L.C. No. 99	2	Vdavas	Udavas
154	L.C. No. 103	2	Uagadakyari	Vagadakyari
154	L.C. No. 115	6	E	..
	PRIMARY CENSUS ABSTRACT			
4	Heading	13–14	Educateds Persons	Educated Persons
59	L.C. No. 41	31	10	110
59	L.C. No. 42	31	1	..
72	L.C. No. 21	13	20	30
77	L.C. No. 113	35	2	3
80	L.C. No. 9	4	24	44
	STATEMENT SHOWING JURISDICTION OF ENUMERATORS' BLOCKS IN THE URBAN AREAS			
110	Palanpur Town Ward 4 Block 1	3	1 to 13	1 to 130