

CENSUS 1971

SERIES 2

ANDHRA PRADESH

DISTRICT CENSUS HANDBOOK
CUDDAPAH

PART X-A

VILLAGE & TOWN DIRECTORY

PART X-B

VILLAGE & TOWN PRIMARY CENSUS ABSTRACT

T. VEDANTAM
OF THE INDIAN ADMINISTRATIVE SERVICE
DIRECTOR OF CENSUS OPERATIONS
ANDHRA PRADESH

PUBLISHED BY THE GOVERNMENT OF ANDHRA PRADESH
1972



Fort – Gandikota

Gandikota situated on a hill top in Jammalamadugu Taluk is a very picturesque spot in Cuddapah District. It is not known to several persons of even Cuddapah District because it is in an out-of-the-way place. It is situated at about 5 miles west of Jammalamadugu, a Sub-Divisional Headquarters of Cuddapah District. The name comprises of two Telugu words 'Gandi' meaning gorge and 'kota' meaning fort. "The gorge where the Pennar has cut its way through sheer rugged cliffs of bedded sandstone some two or three hundred feet high is four miles long, and the height overlooking the river on the south bank is crowned by extensive fortifications ...". The width within the fort is, at its broadest, almost five and half furlongs from west to east and almost a mile from north-west to south-east. The importance and the interest of the place lies in its strategic location and history.

The place is of great antiquity, its history dating back to 8th Century AD. According to Gandikota Kaifiyat one Kakaraju built the fort in S. 1044 (AD 1122). The Kakatiya dynasty was overthrown by Mohammadans but later they were driven back by a confederation of Hindu Kings. During the Vijayanagar ascendancy Gandikota was the headquarters of a "Seema" (a territorial division). It was again invaded by Mohammadans but recaptured by Hindu rulers. About the middle of the 17th Century Mir Jumla, a Commander of Abdul Qutb Shah took the fort which remained in Qutb Shahi possession till it fell to Aurangazeb, the Mughal Emperor in 1687. The British during their possession of the fort, demolished most of the buildings within it.

The ancient structures within the fort, are in varying stages of decay. The Jamia Masjid with two majestic minarets, large granary with vaulted roof (now being used as travellers' bungalow), a graceful 'pigeon tower' with fretted windows, an extensive palace built of bricks with some plastered decorations, several wells strongly revetted and provided with stone steps, the Rayalacheruvu with its perennial springs said to have been connected to the fountains in Jamia Masjid, the gardens and the springs during the Muslim and Pre-Muslim days are the sites of curious interest. There was also a garden called 'Parebagh' with a waterfall at the foot of the hill on the bank of Penneru. An old cannon and cannon balls of the type used in the battles fought in that place are still to be seen lying there. There are also two ancient temples dedicated to Madhavaswamy and Raghunatha (or Ranganatha). The former temple is said to have been built by Harihara-Bukkarayalu, the founders of Vijayanagar Empire on their return from a pilgrimage to Varanasi. Lord Madhavaswamy is said to have appeared and asked him to build this temple when he went out hunting near this place. The fort and the remnants of the buildings within are now protected monuments.

Source:—(1) Cuddapah District Gazetteer, 1930 and 1967

(2) Fairs and Festivals, Cuddapah District, 1961.

PREFACE

The District Census Handbooks which were first published at the 1951 Census proved to be very useful to the State and Central Government Departments, private agencies and academic bodies like Universities and Research Institutions. The scope of these Handbooks was enlarged to make them more useful during the 1961 Census. Considering the delay in the publication of these Handbooks due to difficulties in finding suitable Presses which could undertake huge printing work of this kind, it was considered desirable to split up the 1971 Census Handbooks into three parts viz., Part A – Village and Town Directory, Part B – Village and Town Primary Census Abstract and Part C – Analytical Report, Departmental Statistics and District Census Tables. This was done mainly with a view to publishing Parts A and B which contain not only the population data upto the Village and Town Level but also the particulars about the basic amenities etc., available in the towns and villages, as early as possible for public use. The scope and contents of these three parts are elaborated in the introduction of this volume. I am glad to record here that Parts A and B of the 1971 Census Handbooks of all the 21 districts in the State have been finalised already and five of them are in Press and I expect that before the end of 1973 Parts A and B for all the 21 districts would have been published.

The compilation of these Handbooks is being done from the 1951 Census in the Office of the Director of Census Operations while the cost of paper, printing, etc., required for these volumes is being borne by the State Government. The Andhra Pradesh State Government have readily agreed to bear the cost of printing and paper for the 1971 Census Handbooks. I am grateful to the Andhra Pradesh State Government and in particular to the Additional Chief Secretary to the Government of Andhra Pradesh, Shri S. A. Quader, IAS., for their co-operation and encouragement. I am thankful to the Director of Printing, Government of Andhra Pradesh for assisting me by selecting three suitable Presses for undertaking the printing of the Handbooks. The data presented in the Village and Town Directories are obtained from different State Government and Central Government Departments but for whose co-operation Part–A of the Handbooks could not have been compiled. I am thankful to all of them for furnishing me the required data.

I am extremely grateful to Shri A. Chandra Sekhar, IAS., Registrar General, India and Dr. Roy Burman, Deputy Registrar General, India who formulated the contents of these Handbooks in detail and rendered spontaneous help and encouragement to me at all stages.

The following staff of my Office worked on the present volume of Cuddapah District Census Handbook under the guidance and supervision of Shri P. S. R. Avadhany, Deputy Director of Census Operations and Sri K. Narasimha Murthy, Assistant Director of Census Operations of my Office :

Sri P. B. Sunder Raj, Tabulation Officer ,, T. Brahmiah, Statistical Assistant ,, K. V. Sarma, Statistical Assistant ,, T. Govardhana Rao, Statistical Assistant ,, N. Gangaraju, Computor ,, M. P. Kutumba Rao, Computor Smt. K. Subbalakshmi, Computor Sri M. Appalacharyulu, Upper Division Clerk ,, P. V. Prabhaker, Assistant Compiler ,, S. Ramakrishna, Assistant Compiler Kumari Anusuya, Assistant Compiler	Scrutiny and compilation of data

Sri	M. N. Ram Mohan, Artist	Preparation of maps
,,	Syed Ahmed, Draughtsman	
,,	M. J. Sadiq, Draughtsman	
,,	M. Hassan, Draughtsman	
,,	Yakub Ali, Draughtsman	
Sri	A. Venkateswara Rao, Assistant Compiler	Scrutiny of maps
Sri	K. S. Krishna Murthy, Proof Reader	Supervision of printing
,,	B. Punnaiah, Assistant Compiler	

I am grateful to their services.

I trust that this humble effort on the part of the Census Organisation would meet with the appreciation it deserves.

T. VEDANTAM
Director of Census Operations

CONTENTS

	Pages
Introduction	1- 5

PART A—VILLAGE AND TOWN DIRECTORY

SECTION I—VILLAGE DIRECTORY

Explanatory Note—Village Directory	7-12
Village Directory:	
Cuddapah Taluk	13-19
Rayachoti Taluk	21-27
Pulivendla Taluk	29-35
Kamalapuram Ind. Sub-Taluk	37-41
Jammalamadugu Taluk	43-51
Proddatur Taluk	53-59
Badvel Taluk	61-69
Sidhout Taluk	71-75
Rajampet Taluk	77-85
Talukwise Abstract of Amenities	86-87

SECTION II—TOWN DIRECTORY

Explanatory Note—Town Directory	89-93
Town Directory:	
Statement I Status, Growth History and Functional Category of Towns	94
Statement II Physical Aspects and Location of Towns	95
Statement III Civic Finance	96
Statement IV Civic and other Amenities	97
Statement V Medical, Educational, Recreational and Cultural Facilities	98
Statement VI Trade, Commerce, Industry and Banking Facilities	99
Statement VII Population by Religion and Scheduled Castes/Scheduled Tribes	100

PART B—VILLAGE AND TOWN PRIMARY CENSUS ABSTRACT

Explanatory Note—Primary Census Abstract	101-105
Primary Census Abstract:	
CUDDAPAH DISTRICT	106-113
Cuddapah Taluk	115-141
Rayachoti Taluk	143-169
Pulivendla Taluk	171-184
Kamalapuram Ind. Sub-Taluk	185-196
Jammalamadugu Taluk	197-220
Proddatur Taluk	221-243
Badvel Taluk	245-265
Sidhout Taluk	267-276
Rajampet Taluk	277-296

MAPS

CUDDAPAH DISTRICT	Frontispiece	
Cuddapah Taluk	Facing Page	13
Rayachoti Taluk	,,	21
Pulivendla Taluk	,,	29
Kamalapuram Ind. Sub-Taluk	,,	37
Jammalamadugu Taluk	,,	43
Proddatur Taluk	,,	53
Badvel Taluk	,,	61
Sidhout Taluk	,,	71
Rajampet Taluk	,,	77
Cuddapah District–Talukwise Density of Population	,,	101

FIGURES AT A GLANCE

COMPARATIVE FIGURES OF THE STATE AND THE DISTRICT

		Andhra Pradesh State	Cuddapah District
POPULATION TOTAL	**Persons**	**43,502,708**	**1,577,267**
	Males	**22,008,663**	**805,516**
	Females	**21,494,045**	**771,751**
RURAL	**Persons**	**35,100,181**	**1,353,624**
	Males	**17,698,247**	**690,475**
	Females	**17,401,934**	**663,149**
URBAN	**Persons**	**8,402,527**	**223,643**
	Males	**4,310,416**	**115,041**
	Females	**4,092,111**	**108,602**
DECENNIAL POPULATION GROWTH RATE 1961-71		**20.9**	**17.5**
GEOGRAPHICAL AREA (Sq. Kms.)		**276,754.0**	**15,356.0**
DENSITY OF POPULATION PER SQ. Km.		**157**	**103**
SEX RATIO (Number of Females per 1,000 Males)		**977**	**958**
PERCENTAGE OF LITERACY	**Persons**	**24.6**	**24.7**
	Males	**33.2**	**36.2**
	Females	**15.8**	**12.7**
PERCENTAGE OF URBAN POPULATION TO TOTAL POPULATION		**19.3**	**14.2**
PERCENTAGE OF WORKERS TO TOTAL POPULATION (Main Activity only)	**Persons**	**41.4**	**40.1**
	Males	**58.2**	**58.5**
	Females	**24.2**	**20.9**
BREAK-UP OF WORKERS : PERCENTAGE TO TOTAL WORKERS			
(i) CULTIVATORS	**Persons**	**32.2**	**32.1**
	Males	**37.4**	**39.1**
	Females	**19.4**	**11.8**
(ii) AGRICULTURAL LABOURERS	**Persons**	**37.9**	**40.4**
	Males	**27.7**	**29.7**
	Females	**63.1**	**71.4**
(iii) OTHER WORKERS	**Persons**	**29.9**	**27.5**
	Males	**34.9**	**31.2**
	Females	**17.5**	**16.8**

PERCENTAGE OF SCHEDULED CASTE POPULATION TO TOTAL POPULATION	Persons	13.3	10.9
	Males	13.3	10.8
	Females	13.2	11.0
PERCENTAGE OF SCHEDULED TRIBE POPULATION TO TOTAL POPULATION	Persons	3.8	1.7
	Males	3.8	1.7
	Females	3.8	1.7
NUMBER OF OCCUPIED RESIDENTIAL HOUSES		8,041,925	308,677
NUMBER OF VILLAGES	Total	29,428	972
	Inhabited	27,221	896
	Uninhabited	2,207	76
NUMBER OF URBAN UNITS		224	8

INTRODUCTION

CUDDAPAH DISTRICT

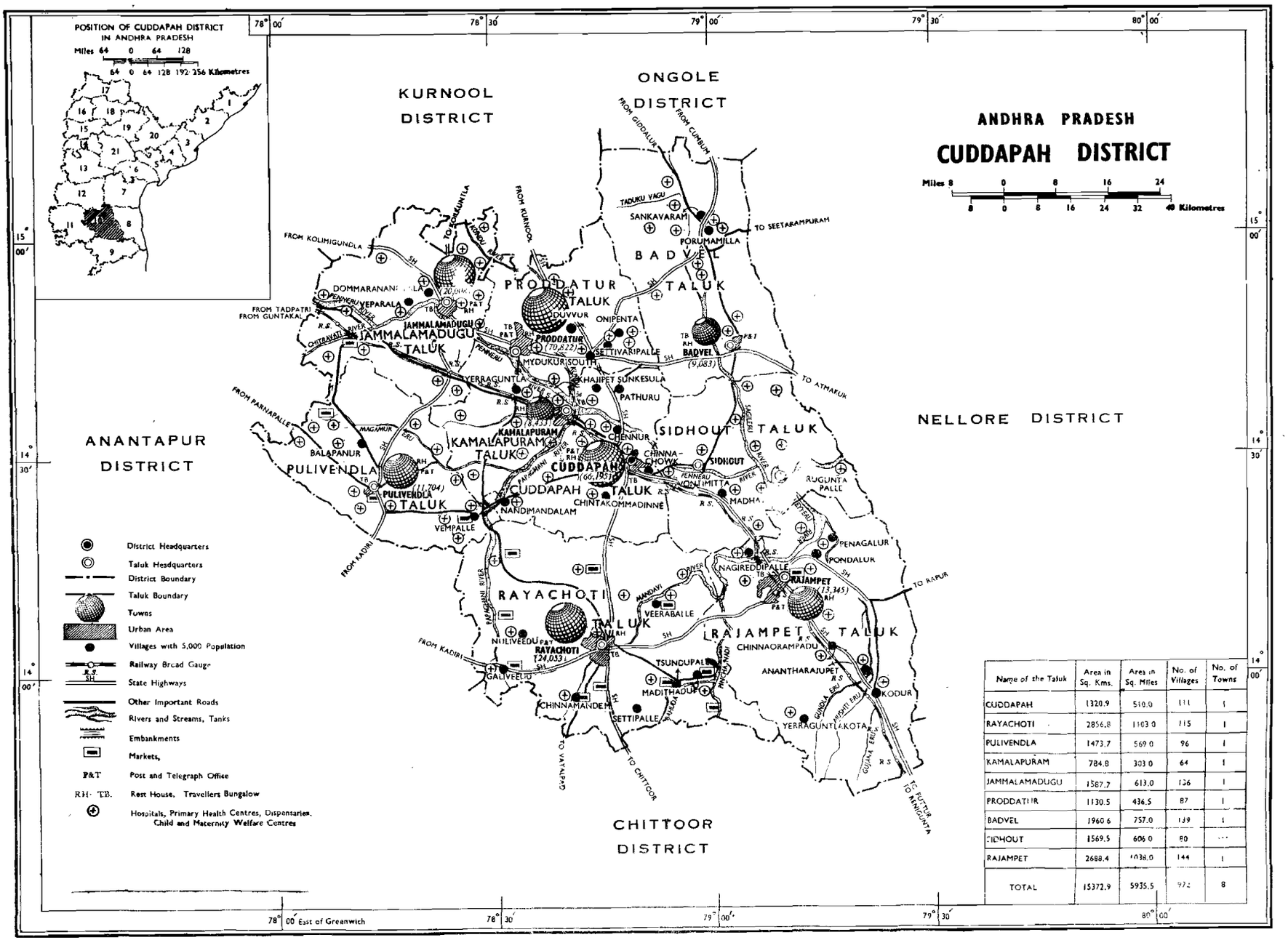

Name of the Taluk	Area in Sq. Kms.	Area in Sq. Miles	No. of Villages	No. of Towns
CUDDAPAH	1320.9	510.0	111	1
RAYACHOTI	2856.8	1103.0	115	1
PULIVENDLA	1473.7	569.0	96	1
KAMALAPURAM	784.8	303.0	64	1
JAMMALAMADUGU	1587.7	613.0	136	1
PRODDATUR	1130.5	436.5	87	1
BADVEL	1960.6	757.0	139	1
SIDHOUT	1569.5	606.0	80	---
RAJAMPET	2688.4	1038.0	144	1
TOTAL	15372.9	5935.5	972	8

INTRODUCTION

GENERAL BACKGROUND OF THE DISTRICT CENSUS HANDBOOK

District Manuals and District Gazetteers

Prior to 1905, the erstwhile composite Madras Government compiled and published District Manual for each district. It contained not only particulars of items of more or less a permanent character such as physical characteristics, history, religion and ethnography but also a few statistical tables including those relating to population which became obsolete within a few years of their publication. The Madras Government, therefore, replaced these District Manuals by another publication known as the District Gazetteer consisting of two Volumes 'A' and 'B'. Volume A contained descriptive matter and such general tables as might be necessary to explain the text and Volume B contained detailed statistics. They decided that Volume B should be brought out periodically after each decennial census so that they contain the latest statistics. Volume A was published for some districts between 1905 and 1927 in the composite Madras State. The publication of Volume A was discontinued in 1927. Volume B was published for all the districts of the composite Madras State between 1906 and 1915. The publication of Volume 'B' was also stopped after 1931 Census. Due to the II world war, the District Gazetteers were not published after the 1941 Census.

In the erstwhile Hyderabad State also the Gazetteer Volumes were brought out for some of the districts.

The scheme of publication of revised District Gazetteers was started in 1958 by the State Governments and in this State, the Gazetteers of some districts like Cuddapah and Anantapur have already been published.

The Village Statements

Apart from these District Manuals and Gazetteers the census data upto village level used to be published in a brochure called "Village Statement" for each district immediately after every census from 1872 upto 1941.

The Village Statements merely showed the number of occupied houses and population by religion of each village and town and they did not contain any more details. From the 1951 Census Village Statements were replaced by the District Census Handbooks.

District Census Handbooks

The idea of compiling the District Census Handbooks for each district in place of Village Statements was first entertained and put forward at the 1951 Census by Sri R. A. Gopalaswamy, I. C. S., the then Registrar General, India and *ex-officio* Census Commissioner of India as part of a plan intended to secure an effective method of preserving the census records prepared for areas below the district level. He proposed that all the District Census Tables and Census Abstracts prepared during the process of sorting and compilation, should be bound together in a single manuscript volume called the "District Census Handbook" and suggested to the State Governments that the Handbook with or without the addition of other useful information relating to the district should be printed and published at their own cost, in the same manner as the village statistics of the past censuses. This suggestion was accepted by most of the State Governments. Both the composite Madras State and the erstwhile Hyderabad State accepted this suggestion and published the District Census Handbooks for each district at their own cost. In the erstwhile Hyderabad State, the District Census Handbooks were brought out in two parts, Part I containing Administrative Statistics and Part II the Census Tables. In the composite Madras State, the Handbooks were brought out in one single volume only for each district.

Pattern at 1961 Census

At the 1961 Census, the scope of the District Census Handbooks was significantly enlarged by Sri Ashok Mitra, I.C.S., the then Registrar General, India. The District Census Handbooks of 1961 Census of Andhra Pradesh were divided into four parts. The first part contained narrative description of the physical features, history, social, economic, demographic characteristics, the progress made in each field of adminis-

tration over the past decades and a brief gazetteer of places. The second part contained the Administrative Statistics of various departments. The third part contained the 1961 Census Tables *viz.,* General Population Tables, Economic Tables, Cultural and Migration Tables, Special Tables on Scheduled Castes and Scheduled Tribes. The fourth Part consisted of Village and Town Directory which was the most vital part of the Handbook, giving villagewise and townwise Primary Census Abstract *i.e.* particulars of area, households, population, scheduled castes, scheduled tribes, literates, broad categorisation of working population etc. Important amenities such as educational, medical, public health and communication facilities available were also indicated against each village and town. Nine sub-tables containing villagewise particulars such as irrigation sources, important crops raised, value of land, co-operative societies, industrial establishments, police stations, list of skilled craftsmen etc., were given after Village and Town Directory. A tabular statement on Fairs and Festivals in the district was given at the end of the volume. All these four parts were bound in a single volume and published at the cost of the State Government.

Pattern at 1971 Census

The District Census Handbooks proved to be very useful and valuable publications and had considerable demand by public as well as the official users of the census data. At the 1971 Census, it was therefore, decided not only to continue the publication of the District Census Handbooks but also to enlarge its scope further.

At the last Census, there was some delay in the publication of the District Census Handbooks due to inadequate printing facilities. In order to avoid delay in publication and also to make available the more important census data to the planners, administrators and other users who may be not only eager but in dire necessity to use the information in their respective spheres, it has been decided to bring out the District Census Handbooks in three parts *viz.* Part A, Part B and Part C. Part A contains Village and Town Directory. Part B contains Village and Town Primary Census Abstract. Part C contains Administrative Statistics and Analytical Report. Parts A and B of the District Census Handbooks of this State are being brought out in one volume and Part C will be brought out in a separate volume for each district a little later.

A brief outline on the scope of each of these three parts is given below.

Part A : Village and Town Directory

In this part, the Village Directory is given first and then the Town Directory.

The Village Directory

It is arranged talukwise and gives for each village particulars of amenities available in respect of educational and medical institutions, power and drinking water supply, post and telegraph facilities, communications, particulars of land use, markets, places of religious, historical or archaeological interest in the village.

The Town Directory

The Town Directory portion contains data in seven statements. Particulars like the civic administration status, its origin, the growth and decline of its population, functional category, physical aspects and location, municipal finances, civic and other amenities, medical, educational, recreational and cultural facilities, trade, industry, commerce and banking facilities and lastly the religious composition of the town and the scheduled castes/tribes population are presented in seven statements. They are given for each town in the district arranged in alphabetical order.

Part B: Primary Census Abstract

This part gives for each revenue village and also for each enumerator's block and ward of a town, the Primary Census data *i.e.,* area, occupied residential houses, number of households, total population and its break up by sex, scheduled castes and scheduled tribes population, literate population, working population by nine broad categories of cultivators, agricultural labourers, those working in livestock, forestry, fishing, plantations etc., in mining and quarrying, in manufacturing, in construction, in trade and commerce, in transport, storage and communications and in other services and the non-working population as per 1971 Census.

Part C : Administrative Statistics and Report

This part comprises the various administrative statistics pertaining to the district with

special reference to the development taken place during 1961-70 in different spheres and also the 1971 Census Tables relating to the general population, economic characteristics, cultural and migration features, housing and establishment tables and data pertaining to the district regarding language and religion. A write up, indicating the changes in the socio-economic and demographic characteristics of the district and the developmental activities that have taken place in the decade in the various fields like Agriculture, Industries, Trade and Commerce, Education, Medical and Public Health, Community Development etc., is given at the beginning of this Part. In view of the elaborate write up already given in the 1961 District Census Handbooks, the present write up will be brief and it will cover the present decade only.

Rural and Urban classification of areas

It is customary to classify the population of every country at a census, as Rural and Urban. Such a classification has considerable significance and is necessary from the point of assessing the differentials in the social, economic, cultural and demographic characteristics of the population. Hence at the beginning of each census, the criteria for treating a place as town (*i.e.* urban) or rural are evolved and the areas are then classified accordingly as per the definition so evolved.

From the year 1891, the census definition of a town in this country was more or less the same till 1941 and it was slightly modified in 1951. The towns broadly comprised all Municipalities of whatever population and every other continuous collection of houses, permanently inhabited by not less than 5,000 persons, which the provincial Directors of Census Operations having regard to the character and relative density of population, their importance as centres of trade decided them to be towns. In the application of this definition there was some variation from State to State according to the local conditions. It was only at the 1961 Census that a fairly strict definition was sought to be applied throughout the country in order to determine a place as an urban unit. The same definition was followed at the 1971 Census also. The following criteria are adopted for treating a place as a town at the 1971 Census.

1. All places with a Municipality, Corporation or Cantonment or Notified Town Areas, and
2. All other places which satisfied the following criteria.
   (a) a minimum population of 5,000
   (b) a density of population of at least 1,000 persons per sq. mile (400 persons per sq. km.) and
   (c) at least three fourths (75%) of the male working population is non-agricultural.

In respect of marginal cases, the Directors of Census Operations of the States were given discretion to decide a place as town or village.

The towns are distributed into six classes as detailed below :-

Classification of town	*Population size*
Class I	1,00,000 and above
Class II	50,000 – 99,999
Class III	20,000 – 49,999
Class IV	10,000 – 19,999
Class V	5,000 – 9,999
Class VI	Below 5,000

The Class I Towns are termed as Cities.

Besides classification of all places into Rural and Urban areas, two new concepts viz., Urban Agglomeration and Standard Urban Area were newly evolved at the 1971 Census. They are briefly explained below.

Urban Agglomeration

In several areas around a core city or statutory town have come up fairly large and well recognised Railway Colonies, University Campuses, Port areas, Military Camps etc. Even though they are outside the statutory limits of a Corporation, Municipality or Cantonment, they fall within the revenue boundary of the place by which the town itself is known or in the revenue boundary of the neighbouring village. It may not be altogether realistic to treat such areas lying outside the statutory limits of a town as rural units and at the same time each such individual area by itself may not satisfy the minimum population limits to qualify to be treated as an independent town. Such areas deserve to be reckoned along with the main town and the continuous spread including such urban outgrowth would deserve to be treated as an integrated urban area. At the 1971 Census such continuous urban spreads have been treated as integrated urban

areas and defined as Urban Agglomerations. This concept of Urban Agglomeration replaced the concept of Town group followed in the 1961 Census. Urban Agglomerations can be constituted in the following situations :-

(a) A city with continuous outgrowth (the part of outgrowth being out of the statutory limits but falling within the boundaries of the adjoining village or villages).

(b) One town with similar outgrowth or two or more adjoining towns with their outgrowths as in (a) and

(c) A city and one or more adjoining towns with their outgrowths all of which forming a continuous spread.

Thus the Urban Agglomeration represents wholly the urban population only. In Andhra Pradesh, the following four places are treated as Urban Agglomerations.

Name of the Urban Agglomeration	*Constituent units in the Urban Agglomeration*
(1)	(2)
1 Visakhapatnam Urban Agglomeration	(*a*) Visakhapatnam City (i) Visakhapatnam Municipality. (ii) Gajuvaka (Outgrowth) (*b*) Gopalapatnam
2 Rajahmundry Urban Agglomeration	(*a*) Rajahmundry Municipality (*b*) Rajahmundry Non-Municipal Area
3 Vijayawada Urban Agglomeration	(*a*) Vijayawada Municipality (*b*) Patamata Town (*c*) Gunadala Town
4 Hyderabad Urban Agglomeration	(*a*) Hyderabad Municipal Corporation (i) Hyderabad Division (ii) Secunderabad Division (*b*) Secunderabad Cantonment
4 Hyderabad Urban Agglomeration —*Concld.*	(*c*) Malkajgiri (*d*) Alwal (*e*) Uppal Khalsa (*f*) Balanagar (*g*) Fatehnagar (*h*) Machabolarum (*i*) Osmania University (*j*) Lalaguda (*k*) Kukatpally (*l*) Moosapet (*m*) Bowenpalle (*n*) Zamistanpur

The Standard Urban Area (S. U. A.)

The concept of the Standard Urban Area has been evolved for the first time at the 1971 Census to give out a more meaningful picture of the urban growth. The town group concept adopted at 1961 Census did not effectively tackle the problems involved in reporting urban statistics apart from lacking a uniform application throughout the country. It also did not bring out a spatially contiguous territory of urban-rural settlements but merely bound up loosely clustered population popularly known as the satellite towns or the constituent units whose jurisdictions were subjected to frequent changes and thus lacked in stability. The intervening rural areas were also left out of the account. Consequently the conclusions drawn became not only invalid over a time but also lost spatial comparability with similar data processed both within the country and outside. These short-comings reduced considerably the utility of the town-group concept which was also found somewhat inadequate for the purpose it was developed. To enable the presentation of urban statistics on a uniform basis and also to ensure comparability of the census data from one decade to another and with similar data available from other countries, the concept of Standard Urban Area has been envisaged and adopted at the 1971 Census.

The Standard Urban Area is defined as the projected growth area of a city or town as it would be in another three decades taking into account not only the towns and villages which will get merged into it but also the intervening areas which are potentially urban. The tract includes all extra Municipal urban outgrowths such as the suburbs (industrial and residential), Railway Colonies, Civil Lines, Cantonments and also

such of those villages that are likely to be urbanised during the next three decades. The Standard Urban Area is thus an area which extends well beyond the chief core city or town and contains all likely developments over the next 30 years. It will remain a statistical reporting unit for the next three successive censuses, irrespective of the jurisdictional changes of the local administrative units within the tract. The Standard Uran Area will be identified by the administrative units that it encompasses namely the city. the town, the village. The boundaries of the Standard Urban Area will be the administrative boundaries of the peripheral units.

In demarcating the Standard Urban Area the following criteria are followed :

(i) The core town should have a minimum population of 50,000,

(ii) The contiguous areas should be made up of other urban as well as rural administrative units having close and mutual socio-economic links with the core town, and

(iii) The entire area included in the Standard Urban Area is likely to be urbanised in a span of two to three decades.

In Cuddapah District, Cuddapah and Proddatur Towns with their surrounding villages are treated as Standard Urban Areas.

PART - A

VILLAGE AND TOWN DIRECTORY

SECTION I – Village Directory
SECTION II – Town Directory

SECTION I

VILLAGE DIRECTORY

The main purpose of the Village Directory is to indicate the available important facilities like educational, medical, drinking water supply, communications and electric supply in each village. The collection and presentation of such data was first attempted at the 1961 Census and the different facilities available were shown by abbreviated letters under five columns along with the Primary Census Abstract. But at the 1971 Census it was decided to present such particulars in greater detail in the Village Directory and to give the Primary Census Abstract separately. Besides presenting the data on basic amenities like educational, medical, electricity, drinking water supply, communications, posts and telegraphs, the particulars about the staple food commonly used by the majority of the people, land utilisation, the name and distance of the nearest town, the market/shandy days, historical or religious or archaeological or tourist importance, if any, of the villages, have also been collected and presented in the Village Directory. The Villagewise Primary Census Abstract is presented separately in Part B of this volume.

In the Village Directory, the revenue village is taken as the lowest unit for presentation of data. The villages are arranged in the ascending order of Location Code Numbers assigned to the villages. Unlike the Town Directory the Village Directory contains only one statement. An alphabetical list of villages with the Location Code Numbers against them is given at the beginning of the Village Directory and Primary Census Abstract of each taluk. This facilitates the reader to select the required village from the alphabetical list and after knowing its Location Code Number, to obtain the necessary particulars from the Village Directory. The Village Directory is broadly divided into four broad sections *viz.,* location particulars, basic amenities like educational, medical etc., land utilisation and distance from urban area and the importance of the village as a religious or tourist centre.

Columns 1 to 3 deal with the location code number, name and the total area of the village. The area given under column 3 is as per the data furnished by the Tahsildar and the State Survey Department. Columns 4 to 9 give the basic amenities available in the village such as the educational, medical, electricity, drinking water, communications and postal facilities.

The educational facilities are shown by the following symbols under column 4.

P = Primary or Elementary School
M = Middle School
H = High School or Higher Secondary School
C = College
T = Technical Institution

If there are more institutions than one of a type in the village the number of institutions precedes the abbreviations *e.g.* 3P, 2M, 3H etc.

Medical and Public Health facilities existing in the village are shown by the following symbols under column 5.

H = Hospital
D = Dispensary
Mcw = Maternity and Child Welfare Centre
Fpc = Family Planning Clinic
Phc = Primary Health Centre

If the village is electrified then it is indicated by the letter E under column 6.

The types of drinking water supply sources available within the village are indicated as below:

T = Tap
W = Well
Tk = Tank
Tw = Tube Well
R = River
C = Canal

If there are any other sources of drinking water other than the above, then such sources have been spelt out.

If the village is served by one or more of the following means of communications within a distance of one mile from the village, then the communication facilities of the village under column 8 have been indicated as below :

PR = Pucca Road
KR = Katcha Road
T = Train
R = River
C = Canal

The postal facilities, if any, existing in the village are indicated under column 9 by the following symbols.

PO = Post Office
TO = Telegraph Office
PTO = Post & Telegraph Office
Phone= Telephone

If a village does not have any of the above facilities then "..." is indicated against such village under relevant column.

The staple food of the majority of the population of the village during the major portion of the year is indicated under col. 10 as given below. If there is variety of grains mainly used in a village then they have been indicated accordingly.

Ri = Rice
W = Wheat
J = Jowar
B = Bajra
Ra = Ragi
M = Maize

Columns 11 to 15 relate to the land utilisation statistics. Under column 11 the extent of the forest area is given. Under columns 12 and 13 the extent of the cultivated area in the village is given. The extent of area irrigated together with area irrigated under different irrigational sources such as canals, tanks, wells, tube wells etc., are given, wherever available, under column 12 while under column 13 the extent of land unirrigated is given. Column 14 gives the extent of cultivable waste. The area not available for cultivation such as village site, rivers, canals, tanks, wells etc., is given under column 15.

The various types of land use given under each of the columns 11 to 15 are listed out and the concepts explained below.

1. Forests (Column 11) — These include all actually forested areas and the lands classed or administered as forests under any legal enactment dealing with forests whether State owned or private. If any portion of such land is not actually wooded but put to some agricultural use, that portion is included under the appropriate heading of cultivated or uncultivated land.

2. Cultivated area with breakup for irrigated and unirrigated (Columns 12 and 13).

(i) This includes land under the following three Categories.

Net Area sown :

The net area sown represents the area sown to crops counting areas sown more than once in the same year, only once.

(ii) *Current fallows :*

This class comprises cropped areas which are kept fallow during the current year. If any seedling area is not cropped again in the same year, it is also treated as current fallow.

(iii) *Other fallows :*

This includes all lands which were taken up for cultivation but are temporarily out of cultivation for a period of not less than one year and not more than five years. The reasons for keeping such lands fallow may be either due to poverty of the cultivators or inadequate supply of water or malarial climate or silting of canals or rivers or unremunerated nature of farming etc.

3. Culturable waste (Column 14)

(i) This includes land under the following three Categories.

Miscellaneous tree crops, groves not included in the area sown.

Under this class is included all cultivable land which is not included under net area sown but is put to some agricultural use. Lands under casuarina trees,

thatching grass, bamboo bushes and other groves for fuel etc., which are not included under "Orchards" are classed under this category.

(ii) *Culturable waste:*

This includes lands available for cultivation but not taken up for cultivation or abandoned after few years for one reason or other. Such lands may be either fallow or covered with shrubs and jungles which are not put to any use. They may be assessed or not assessed and may lie in isolated blocks or within cultivated holdings. Land once cultivated but not cultivated for five years in succession is also included in this category.

(iii) *Permanent pastures and other grazing lands:*

These cover all grazing lands whether they are permanent pastures and meadows or not. Village common and grazing lands within forest areas are included under this head.

4. Area not available for cultivation (Column 15)

(i) This includes the land under the following two categories.

Barren and uncultivable land:

This covers all barren and uncultivable land like mountains, etc., *i.e.,* which cannot be brought under cultivation unless at a high cost whether such land is in isolated blocks or within cultivated holdings.

(ii) *Land put to non-agricultural uses:*

All lands occupied by buildings, roads and railways or underwaters *e.g.* rivers and canals and other lands put to uses other than agricultural.

Under column 16 the distance of the village from the nearest town in Kms. is given. The days on which weekly market/shandies, if any, held in the village are given under column 17. If the village has any historical/religious/archaeological and tourist importance, it has been indicated under column 18.

All the above particulars are based on the data obtained from the Tahsildars and local bodies concerned and also from the concerned departments like Postal, Medical, Education, Electricity.

Inhabited and Uninhabited Villages

There are in all 972 villages in this district at 1971 Census out of which 76 are uninhabited and 896 are inhabited. The following statement gives the distribution of the 896 inhabited villages according to broad population sizes.

STATEMENT 1

Villages Classified by Population Size

Population size	*No. of Inhabited villages*
Less than 200	70
200–499	166
500–999	199
1,000–1,999	234
2,000–4,999	194
5,000–9,999	30
10,000 and above	3
Total	**896**

About half of the inhabited villages are in the population size of 500–1,999.

Villages Classified by Geographical Area

A large number of villages (including uninahbited) have area between 1,001 to 5,000 acres and above. The following statement gives the number of villages arranged according to broad categories of areas.

STATEMENT 2

Villages Classified by Geographical Area

Area (in acres)	*No. of villages*
50 or less	14
51–100	14
101–200	20
201–500	91
501–1,000	135
1,001–2,000	198
2,001–5,000	320
5,000 and above	180
Total	**972**

EDUCATIONAL FACILITIES

Although facilities for Primary education exist in most of the villages, the middle and secondary school education facilities exist only in a few villages. Collegiate education facilities exist only in one village in rural areas. The following statement shows the educational amenities available in the rural areas of Cuddapah District.

STATEMENT 3

EDUCATIONAL FACILITIES

Distance from nearest town (In Kms.)	Total No. of inhabited villages	No. of villages having				
		Primary Schools	Middle Schools	High or Higher Secondary Schools	Colleges	Others
(1)	(2)	(3)	(4)	(5)	(6)	(7)
5 and less	63	59	3	2	1	...
6-10	139	125	7	3	...	...
11-15	138	116	8	10	...	...
16-25	285	250	12	31	...	...
26-50	261	229	22	22	...	...
51-100	8	8	..	...	...	...
Unspecified	2	...	...	1	...	...
Total	**896**	**787**	**52**	**69**	**1**	...

It may be seen from the above statement that 109 villages do not have even primary education facilities. The villages near to urban areas are having more educational facilities than remote areas.

MEDICAL FACILITIES

There are in all 138 medical institutions of various categories in the rural areas of Cuddapah District. There are 10 hospitals, 90 dispensaries, 20 Maternity and Child Welfare Centres, 18 Primary Health Centres. Hospital facilities do not exist in the rural areas of Cuddapah, Rayachoti, and Proddatur taluks although dispensaries exist in all taluks. There is one medical institution per 100 sq. kms. in the rural portion of this district on an average.

The following statement gives the number of medical institutions in each taluk.

STATEMENT 4

NUMBER OF MEDICAL INSTITUTIONS

Name of the Taluk	No. of Medical institutions		
	Hospitals	Dispensaries	Others
(1)	(2)	(3)	(4)
Cuddapah	...	7	4
Rayachoti	...	13	6
Pulivendla	1	8	5
Kamalapuram	4	6	3
Jammalamadugu	1	16	3
Proddatur	...	7	5
Badvel	1	8	2
Sidhout	1	12	6
Rajampet	2	13	4
Total	**10**	**90**	**38**

ELECTRIFICATION

Only 261 villages in this district are electrified out of 896 inhabited villages.

The following statement shows the distribution of electrified villages of Cuddapah District.

STATEMENT 5

NUMBER OF VILLAGES HAVING ELECTRICITY

Distance from the nearest town (In Kms.)	Total No of Inhabited and Uninhabited Villages	No. of villages with Electric Power supply
(1)	(2)	(3)
5 or less	74	41
6-10	148	57
11-15	148	52
16-25	304	60
26-50	279	47
51-100	11	2
Unspecified	8	2
Total	**972**	**261**

It may be seen from the above statement that more number of villages proximate to urban areas have been electrified.

The following statement shows the breakup of the 261 electrified villages in the district by taluks.

STATEMENT 6

DISTRIBUTION OF ELECTRIFIED VILLAGES BY TALUKS

Name of Taluk	Total No. of Villages	No. of Electrified Villages	Percentage of electrified villages to total number of villages
(1)	(2)	(3)	(4)
Cuddapah	111	34	30.6
Rayachoti	115	23	19.1
Pulivendla	96	17	17.7
Kamalapuram	64	19	29.7
Jammalamadugu	136	32	23.5
Proddatur	87	43	49 4
Badvel	139	15	10.8
Sidhout	80	28	36.3
Rajampet	144	50	34.7
Total	**972**	**261**	**26.9**

About 27% of the total villages in this district are electrified. The proportion of electrified villages in Badvel, Pulivendla and Rayachoti taluks is very low compared to other taluks in the district while the proportion in Proddatur and Sidhout taluks is relatively high.

COMMUNICATION FACILITIES

In regard to communication facilities though a large number of the villages are connected by road, only a few villages have railway facilities.

The following statement shows the communication facilities available with reference to proximity to urban areas.

STATEMENT 7

COMMUNICATION FACILITIES

Distance from the nearest town (In Kms)	Total No. of Villages	No. of villages connected by				
		Pucca road	Katcha road	Pucca road and train	Katcha road and train	Others
(1)	(2)	(3)	(4)	(5)	(6)	(7)
5 or less	74	46	18	1	...	10
6-10	148	63	78	...	2	7
11-15	148	57	79	9	1	12
16-25	304	134	145	9	...	25
26-50	279	113	141	5	...	25
51-100	11	4	6	...	...	1
Unspecified	8	1	1	1	1	6
Total	**972**	**418**	**468**	**25**	**4**	**86**

POSTAL FACILITIES

Only 543 villages out of 896 inhabited villages have post offices. There are 3 post offices on an average for every 100 sq. Kms. in this district. The following statement indicates the total number of villages having post offices, telegraph offices and telephone facilities.

STATEMENT 8

POSTAL AND TELEGRAPHIC FACILITIES

Name of the Taluk	No. of villages having				No. of Post offices per 100 sq. Kms.
	Post Offices	Tele-graph offices	Others		
			Post and Tele-graphs Offices	Phone	
(1)	(2)	(3)	(4)	(5)	(6)
Cuddapah	50	3	1	...	4.4
Rayachoti	86	2	...	1	3.4
Pulivendla	69	2	...	...	5.5
Kamalapuram	43	4	...	...	5.7
Jammalamadugu	72	2	2	...	4.6
Proddatur	55	3	...	1	5.4
Badvel	55	1	...	1	2.8
Sidhout	41	3	...	2	2.7
Rajampet	72	6	...	6	2.6
Total	**543**	**26**	**3**	**11**	**3.7**

STAPLE FOOD

The main staple foods of rural population in this district are rice and ragi.

CULTIVATED LAND

The data on land cultivated and the extent of cultivable waste are useful for formulating schemes related to land holdings. A statement showing average cultivated land and average extent of cultivable waste in each village is given below. The villages are classified by the distance to the nearest town to have an idea of how the proportion of average extent of cultivable waste to the average cultivated land in each village is fluctuating in the remote villages.

It may be noticed from the statement below that on an average the area under cultivation in each village is 1,170 acres and the extent of cultivable waste is 456 acres. In other words the average cultivable waste is equivalent to 40.7% of the average cultivated land in each village. The proportion of cultivable waste to the average cultivated land is relatively more in the villages remote from the urban areas.

STATEMENT 9

STATEMENT SHOWING AVERAGE CULTIVATED LAND PER VILLAGE

Distance from the nearest Town (In Kms.)	No. of villages	Total cultivated land (Acres)	Average cultivated land per village (Acres)	Total cultivable waste (Acres)	Average cultivable waste per village (Acres)	Percentage of average cultivable waste per village to average cultivated land per village
(1)	(2)	(3)	(4)	(5)	(6)	(7)
5 or less	74	77,792	1,051	17,406	235	22.4
6-10	148	204,705	1,383	60,846	411	29.7
11-15	148	153,697	1,038	50,467	341	32.8
16-25	304	384,679	1,265	138,214	455	35.9
26-50	279	304,409	1,091	164,803	591	54.2
51-100	11	9,301	845	11,193	1,018	120.0
Unspecified	8	3.051	381	334	42	11.0
Total	**972**	**1,137,634**	**1,170**	**443,263**	**456**	**40·7**

It may be seen from the several particulars given in the Village Directory that the rural parts of Cuddapah District are still very backward specially in the fields of education, medical facilities and agricultural practices and require special attention for improvement.

CUDDAPAH TALUK

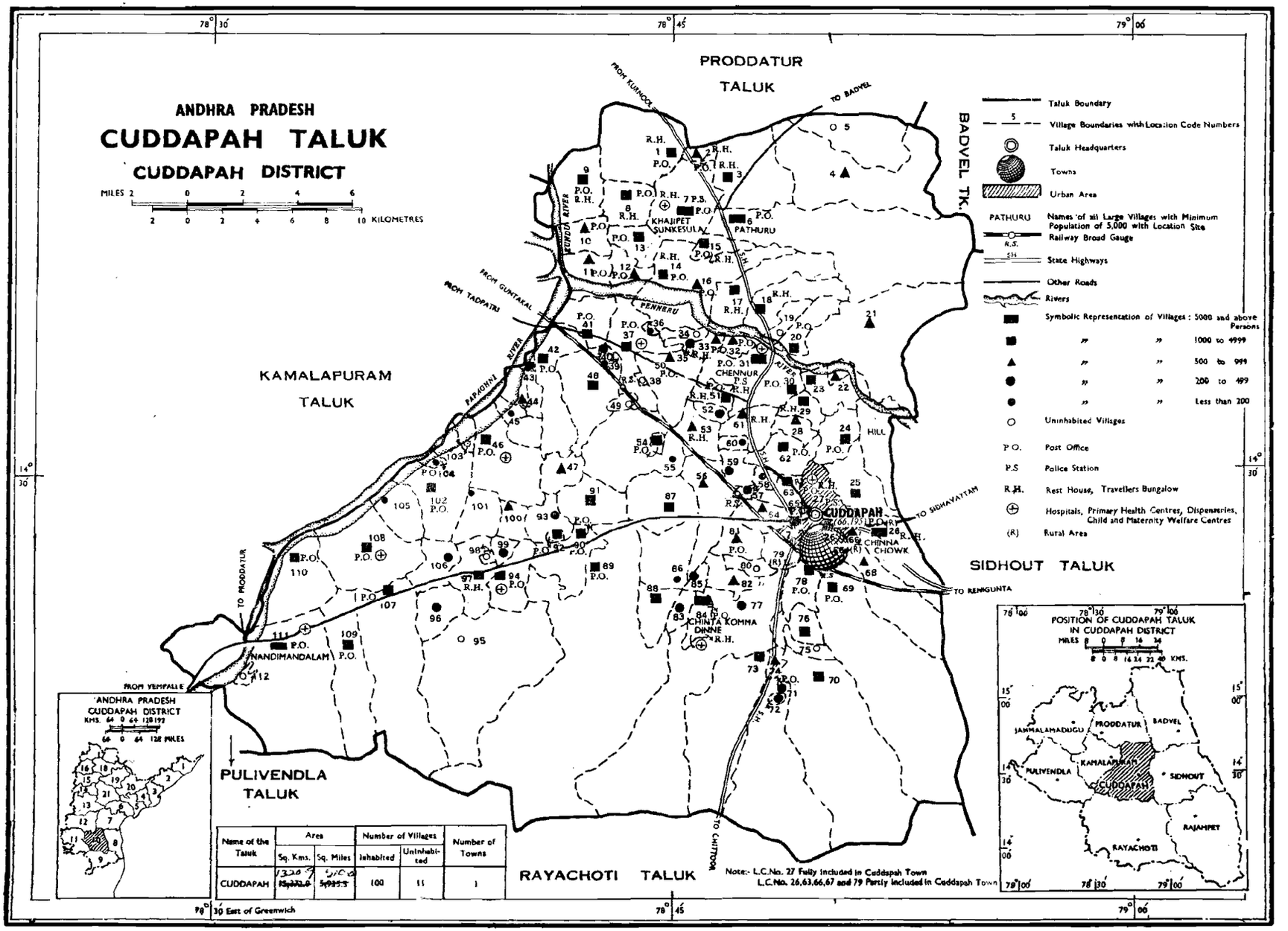

Name of the Taluk	Area		Number of Villages		Number of Towns
	Sq. Kms.	Sq. Miles	Inhabited	Uninhabited	
CUDDAPAH	1330	514	100	11	1

Note:- L.C.No. 27 Fully included in Cuddapah Town
L.C.No. 26,63,66,67 and 79 Partly included in Cuddapah Town

78° 30' East of Greenwich

ALPHABETICAL LIST OF VILLAGES

CUDDAPAH TALUK

1971 Location Code No.	Name of Village
(1)	(2)
65	Akkayapalle
112	Amani Viswanathapuram
54	Ambavaram
34	Ankayapalle
83	Apparajupalle
98	A. Ramachandrapuram
85	Balupalle
20	Bayanapalle
1	Bhumayapalle
103	Bindurao palle
2	Buddayapalle
76	Buggalapalle
77	Buggaletipalle
105	Chabali
107	Cheemalapenta
79	Chemmumiahpeta (*Rural*)
17	Chemullapalle
99	Chennamrajupalle
18	Chennamukkapalle
31	Chennur
80	Cherlopalle
26	Chinnachowk
96	Chinna Dasaripalle
71	Chinna Kampalle
61	Chinna Machupalle
44	Chinna Putha
84	Chintakommadinne
27	Cuddapah
19	Dowlathapuram
52	Dugganapalle
16	Dumpalagattu
47	Eguvapalle
10	Eturu
89	Ganganapalle
109	Gondipalle
50	Goturu
63	Gudur
23	Gurrampadu
70	Ippapenta
36	Isukapalle
74	Jamaalpalle
45	Jangampalle
88	Kammavaripalle
21	Kanuparthi
7	Khajipet Sunkesula
49	Kodandaramapuram
32	Kokkarayapalle
73	Kolumulapalle
40	Komarunipalle
12	Kommaluru
101	Konayapalle
110	Kondur
87	Kopparthi
48	Koppolu
86	K. Ramachandrapuram
104	Kothapeta
14	Kotluru
57	Krishnapuram
42	Lebaka
102	Machanur
5	Machupalle
69	Mamillapalle
9	Miduthuru
92	Moillakalva
29	Mundlapalle
66	Nagarajupet
4	Nagasanipalle
111	Nandimandalam
22	Nazarbaigpalle
38	Obanasomayajulapalle
81	Pabbapuram
106	Pagadalapalle
46	Paidikalva
62	Palampalle
82	Papasahebpet
24	Patha Cuddapah
6	Pathuru
95	Pedda Dasaripalle
72	Pedda Kampalle
43	Pedda Putha
97	Pendlimarri
3	Pullur
39	Putha Chinnayapalle
68	Putlampalle
28	Rachinnayapalle
30	Ramanapalle
93	Ramapuram *alias* Mittameedipalle
64	Ramarajupalle
91	Rampathadu
15	Ravulapalle
59	Rayalapanthulapalle
60	Rudrabharatipet
75	Rudrayagaripalle
100	Sankatipalle
33	Sivalpalle
56	Thadigotla
41	Thappetla
13	Thavvaripalle
90	Thippireddipalle
53	Thollaganganapalle
11	Thripuravaram
8	Thudumuladinne
108	Thummalur
58	T. Ramachandrapuram
25	Ukkayapalle
51	Upparapalle
78	Utukur
37	Valluru
94	Vellatur
35	Venkatesapuram
67	Viswanathapuram (*Rural*)
55	Yadavapuram

CUDDAPAH DISTRICT

Location Code No.	Name of Village	Area in Sq. Miles	AMENITIES AVAILABLE WITHIN THE VILLAGE						Staple Food
			Educational	Medical	Electricity	Drinking water	Communications	Postal and Telegraph	
(1)	(2)	(3)	(4)	(5)	(6)	(7)	(8)	(9)	(10)
1	Bhumayapalle .	6.98	4P	...	...	W	PR	2PO	Ri
2	Buddayaplle .	0.54	P	...	...	W	KR	PO	Ri, Ra
3	Pullur . .	23.61	P	...	...	W	PR	PO	Ri,Ra
4	Nagasanipalle .	12.96	P	...	...	W	KR	...	Ri, J
5	Machupalle . .	0.07		*Uninhabited*					
6	Pathuru . .	23.61	6P	...	...	W	PR	2PO	Ri
7	Khajipet Sunkesula.	6.26	5P,2M,H	Phc,Mcw	E	W	PR	2PO,TO Phone	Ri
8	Thudumuladinne .	2.10	2P	...	...	W	KR	PO	Ri,Ra
9	Miduthuru . .	4.33	P	...	...	W	KR	PO	Ri
10	Eturu . .	2.92	P	...	...	W	KR	PO	Ri,Ra
11	Thripuravaram .	2.85	P	...	...	W	KR	PO	Ri,Ra
12	Kommaluru .	1.93	P	...	...	R	KR	PO	J,Ra
13	Thavvaripalle .	2.07	P	...	...	W	KR	PO	Ri,J
14	Kotluru . .	10.51	4P	...	...	W	KR	2PO	Ri,Ra
15	Ravulapalle .	1.36	P	...	...	W	PR	PO	Ri,Ra
16	Dumpalagattu .	3.10	P	...	...	W	PR	PO	Ri,Ra
17	Chemullapalle .	5.68	2P	...	...	W	PR	...	Ri,Ra
18	Chennamukkapalle.	0.10	2P	...	...	W	PR	...	Ri
19	Dowlathapuram .	0.78		*Uninhabited*				...	...
20	Bayanapalle. .	2.44	2P,H	...	E	W	KR	PO	Ri,Ra
21	Kanuparthi . .	11.02	2P	...	E	W	KR	...	Ri,Ra
22	Nazarbaigpalle .	0.39	P	...	E	W	KR	...	Ri,Ra
23	Gurrampadu .	5.61	P	...	E	W	KR	PO	Ri,Ra
24	Patha Cuddapah .	2.86	P	...	E	W	PR	PO	Ri
25	Ukkayapalle .	3.65	5P	...	E	W	PR	...	Ri
26	Chinnachowk (*Rural*)	10.63	7P	...	E	W	PR	PO	Ri
27	Cuddapah . .	2.64		*Urban Area (Cuddapah Town)*					
28	Rachinnayapalle .	1.45	P	...	E	W	KR	...	Ri
29	Mundlapalle .	1.38	P	...	E	W	KR	...	Ri,Ra
30	Ramanapalle .	1.97	P	...	E	W	PR	PO	Ri
31	Chennur . .	2.29	5P,H	D	E	W	PR	PO,TO, Phone	Ri,Ra
32	Kokkarayapalle .	0.03	P	...	E	W	KR	PO	Ri,J
33	Sivalpalle . .	1.40	P	...	...	W	KR	PO	Ri,J
34	Ankayapalle .	0.03		*Uninhabited*					
35	Venkatesapuram .	0.09	...	...	...	W	KR	...	Ri,J
36	Isukapalle . .	0.15	...	...	...	W	KR	...	Ri,Ra
37	Valluru . .	5.68	M	D,Phc	E	W	PR,T	PO,TO	Ri,Ra
38	Obanasomayajulapalle	0.02		*Uninhabited*					
39	Putha Chinnayapalle	0.10	...	...	...	W	KR	...	Ri,Ra
40	Komarunipalle .	0.40	P	...	...	W	KR	...	Ri,Ra

DIRECTORY

and Land use

CUDDAPAH TALUK

LAND USE (Area under different types of land use in acres)					Nearest Town and distance (In Kms.)	Day or days of the Weekly Market	Religious, historical or archaeo-logical importance, if any	Loca-tion Code No.
Forest	Cultivated Area: Irrigated	Cultivated Area: Unirrigated	Culturable waste	Area not available for culti-vation				
(11)	(12)	(13)	(14)	(15)	(16)	(17)	(18)	(1)
...	T.(2,827): C(2,827)	132	127	1,381	Cuddapah 29	...	...	1
...	T.(88): C(88)	142	110	6	Cuddapah 27	...	...	2
187	T.(1,305): C(1,305)	1,020	2,279	2,506	Cuddapah 21	...	...	3
6,259	T.(112): Tk(112)	72	909	941	Cuddapah 30	...	...	4
...	...	...	45	...	Cuddapah 30	...	...	5
11,383	T.(1,609): C(1,609)	236	1,187	695	Cuddapah 24	...	...	6
...	T.(2,334): C(2,334)	524	600	541	Cuddapah 24	...	...	7
...	T.(1,117): C(1,117)	187	...	40	Cuddapah 32	...	...	8
...	T.(1,305): C(1,305)	257	909	298	Cuddapah 37	...	...	9
...	T.(631): C(631)	467	336	434	Cuddapah 34	...	...	10
...	T.(252): C(200),W(52)	869	...	701	Cuddapah 22	...	...	11
...	T.(506): O(250)C(150),W(106)	312	...	412	Cuddapah 21	...	...	12
...	T.(700): C(700)	325	73	221	Cuddapah 13	...	...	13
114	T.(1,641): C(1,641)	748	1,520	2,698	Cuddapah 30	...	...	14
...	T.(562): C(562)	1	81	223	Cuddapah 21	...	...	15
379	T.(616): C(616)	28	178	783	Cuddapah 16	...	...	16
379	T.(1,008): C(1,008)	28	170	2,040	Cuddapah 16	...	...	17
...	T.(10): C(10)	...	...	54	Cuddapah 16	...	...	18
305	T.(62): C(62)	...	61	71	Cuddapah 14	...	...	19
...	T.(499): C(499)	181	468	414	Cuddapah 14	...	...	20
...	T.(572): C(572)	38	841	5,600	Cuddapah 14	...	...	21
...	T.(69): C(41),W(28)	22	59	100	Cuddapah 10	...	...	22
1,830	T.(222): C(152),W(70)	1,097	19	421	Cuddapah 11	...	...	23
...	T.(1,645): C(1,645)	66	23	97	Cuddapah 3	...	...	24
...	T.(1,833): C(1,833)	95	...	407	Cuddapah 3	...	...	25
647	T.(513): C(513)	564	...	5,080	Cuddapah 5	...	...	26
			Urban Area (Cuddapah Town)					27
...	T.(558): C(558)	113	70	187	Cuddapah 6	...	...	28
...	T.(739): C(739)	72	...	70	Cuddapah 8	...	...	29
...	T.(966): C(966)	296	...	...	Cuddapah 10	...	...	30
...	T.(889): C(889)	108	250	213	Cuddapah 11	...	...	31
...	T.(2): C(2)	...	...	17	Cuddapah 16	...	...	32
...	T.(632): C(632)	80	170	11	Cuddapah 18	...	...	33
	N.A.	N.A.	N.A.	N.A.	Cuddapah 16	...	...	34
...	T.(15): C(15)	23	...	18	Cuddapah 11	...	...	35
...	T.(40): Tk(38),C(2)	10	4	40	Cuddapah 16	...	...	36
...	T.(1.540): O(900),W(540),Tk(100)	1,480	100	515	Cuddapah 16	...	...	37
...	T.(22): O(15),Tk(7)	...	...	2	Cuddapah 16	...	...	38
...	T.(34): O(20),W(14)	...	...	28	Cuddapah 19	...	...	39
...	T.(190): O(150),W(40)	...	...	64	Cuddapah 19	...	...	40

CUDDAPAH DISTRICT

Location Code No.	Name of Village	Area in Sq. Miles	AMENITIES AVAILABLE WITHIN THE VILLAGE						Staple Food
			Educational	Medical	Electricity	Drinking water	Communications	Postal and Telegraph	
(1)	(2)	(3)	(4)	(5)	(6)	(7)	(8)	(9)	(10)
41	Thappetla	3.06	P	...	...	W	PR	PO	Ri,Ra
42	Lebaka	5.73	P	...	...	W	PR	PO	Ri,Ra
43	Pedda Putha	3.02	P	...	E	W	KR	...	Ri,Ra
44	Chinna Putha	0.62	P	...	...	W	KR	...	Ri,Ra
45	Jangampalle	1.45	...	...	...	W	KR	...	Ri,Ra
46	Paidikalva	7.03	P	D	...	W	KR	PO	Ri,Ra,J
47	Eguvapalle	1.72	H	...	...	W	KR	...	K,J
48	Koppolu	4.35	P	...	...	W	KR	PO	Ri,Ra,
49	Kodandaramapuram	0.19		*Uninhabited*					
50	Goturu	4.05	P	...	...	W	PR	PO	Ri,Ra,J
51	Upparapalle	2.67	P	...	...	W	KR	PO	Ri,
52	Dugganapalle	2.30	P	...	E	W	KR	...	Ri,Ra,J
53	Thollaganganapalle	2.80	P	...	...	W	KR	...	Ri,Ra,J
54	Ambavaram	6.93	P	...	...	W	KR	2PO	Ra,J
55	Yadavapuram	0.14	...	...	...	W	KR	...	Ri,Ra
56	Thadigotla	4.57	P	...	...	W	KR	...	Ri,B
57	Krishnapuram	0.89	...	...	E	W	KR,T	PO	Ra,K,B
58	T. Ramachandrapuram	0.36	...	...	E	W	PR	...	Ra,K,B
59	Rayalapanthulapalle	0.37	P	...	...	W	PR	...	Ra,K,B
60	Rudrabharatipet	0.63	..	...	...	W	PR	...	Ri
61	Chinna Machupalle	3.08	P	...	E	W	PR	...	Ri,Ra
62	Palampalle	2.81	3P	...	E	W	PR	PO	Ri
63	Gudur *(Rural)*	2.55	3P	...	E	W,T	PR	...	Ri
64	Ramarajupalle	0.24	P	...	E	W	PR	PO	Ri
65	Akkayapalle	1.00	P	...	E	W	PR	PO	Ri,B
66	Nagarajupet *(Rural)*	1.00	...	...	E	T	PR	...	Ri
67	Viswanathapuram *(Rural)*	0.18	P	...	E	W	PR	...	Ri
68	Putlampalle	0.17	P	...	...	W	KR	...	Ri,B
69	Mamillapalle	22.33	5P	...	...	W	KR	PO	Ri,B
70	Ippapenta	24.91	2P	...	E	W	KR	...	K,Ra,B
71	Chinna Kampalle	4.00	2P	...	...	W	KR	PO	K,Ra,B
72	Pedda Kampalle	0.75	...	...	...	W	PR	...	K,Ra,B
73	Kolumulapalle	11.71	3P	...	E	W	PR	PO	Ri,B
74	Jamaalpalle	0.39	P	...	...	W	PR	...	K,Ra,B
75	Rudrayagaripalle	0.77		*Uninhabited*					
76	Buggalapalle	1.46	2P	...	E	W	PR	...	Ra,K,B
77	Buggaletipalle	0.34	P	...	...	W	PR	...	Ra,K.B
78	Utukur	2.87	3P	...	...	W	PR	PO	Ri,B
79	Chemmumiahpet *(Rural)*	2.35	4P	...	E	W	PR	...	Ri,B
80	Cherlopalle	1.19		*Uninhabited*					

DIRECTORY

and Land use

CUDDAPAH TALUK

LAND USE (Area under different types of land use in acres)					Nearest Town and distance (In Kms.)	Day or days of the Weekly Market	Religious, historical or archaeo-logical importance, if any	Location Code No.
Forest	Cultivated Area: Irrigated	Cultivated Area: Unirrigated	Culturable waste	Area not available for cultivation				
(11)	(12)	(13)	(14)	(15)	(16)	(17)	(18)	(1)
219	T.(655): Tk(250),W(205),O(200)	403	...	680	Cuddapah 18	...	...	41
224	T.(1,346): O(1,050),W(296)	1,509	...	586	Cuddapah 19	...	...	42
528	T.(386): O(200),W(186)	708	105	205	Cuddapah 24	...	...	43
...	T.(157): O(100),W(57)	226	...	12	Cuddapah 27	...	...	44
...	...	809	...	119	Cuddapah 32	...	...	45
...	T.(327): Tk(327)	3,192	...	972	Cuddapah 32	...	...	46
...	...	996	10	94	Cuddapah 16	...	...	47
...	T.(821): O(350),Tk(400),W(71)	978	17	360	Cuddapah 18	...	...	48
...	...	110	...	9	Cuddapah 11	...	...	49
...	T.(280): Tk(114),C(100),W(66)	1,964	20	322	Cuddapah 10	...	...	50
...	T.(1,384): C(1,384)	323	...	...	Cuddapah 11	...	...	51
...	T.(1,230): C(1,230)	238	...	3	Cuddapah 11	...	...	52
...	T.(539): Tk(539)	1,249	...	3	Cuddapah 11	...	...	53
...	T.(637): Tk(450),O(100),W(87)	2,648	...	1,149	Cuddapah 14	...	...	54
...	T.(46): Tk(46)	...	...	43	Cuddapah 11	...	...	55
...	T.(178): Tk(150),W(28)	1,521	...	1,226	Cuddapah 6	...	...	56
...	T.(91): W(51),C(40)	300	100	74	...	...	...	57
...	T.(23): C(23)	111	70	21	Cuddapah 18	...	...	58
...	T.(35): C(35)	106	...	96	Cuddapah 6	...	...	59
...	T.(107): C(107),	180	22	93	Cuddapah 8	...	...	60
...	T.(1,174): C(1,174)	100	300	390	Cuddapah 8	...	...	61
...	T.(1,632): C(1,632)	3	...	161	Cuddapah 4	...	...	62
...	T.(1,170): C(1,170)	12	...	448	Cuddapah 1	...	...	63
...	T.(96): C(96)	20	....	37	Cuddapah 3	...	...	64
...	T.(22): O(22)	11	350	254	Cuddapah 3	...	...	65
...	T.(2): C(2)	6	...	630	Cuddapah 8	...	...	66
...	T.(15): O(15)	...	...	98	Cuddapah 2	...	...	67
2,568	T.(86): W(86)	10	...	13	Cuddapah 8	...	...	68
441	T.(379): W(379)	285	42	1,142	Cuddapah 6	...	...	69
9,832	T.(99): C(99)	680	2,900	2,421	Cuddapah 14	...	...	70
1,617	T.(5): C(5)	689	...	249	Cuddapah 14	...	...	71
...	...	79	300	100	Cuddapah 14	...	...	72
5,298	T.(112): W(112)	547	...	1,530	Cuddapah 11	...	...	73
...	T.(51): W(51)	109	...	...	Cuddapah 14	...	...	74
...	T.(20): W(20)	115	...	...	Cuddapah 8	...	...	75
...	T.(28): W(28)	400	4	500	Cuddapah 8	...	...	76
...	T.(77): W(77)	140	...	...	Cuddapah 10	...	...	77
...	T.(459): Tk(459)	447	...	929	Cuddapah 5	...	...	78
...	T.(148): W(148)	156	...	1,200	Cuddapah 3	...	...	79
411	T.(29): W(29)	316	...	5	...	...	...	80

CUDDAPAH DISTRICT

Location Code No.	Name of Village	Area in Sq. Miles	AMENITIES AVAILABLE WITHIN THE VILLAGE						Staple Food
			Educational	Medical	Electricity	Drinking water	Communications	Postal and Telegraph	
(1)	(2)	(3)	(4)	(5)	(6)	(7)	(8)	(9)	(10)
81	Pabbapuram .	1.70	P	...	E	W	KR	...	Ri,B
82	Papasahbepet .	1.10	P	...	...	W	KR	...	Ri,B
83	Apparajupalle .	1.50	P	...	...	W	PR	...	Ri,B
84	Chintakommadinne	23.44	4P,M	D	E	W	PR	...	Ri,B
85	Balupalle .	0.77	P	...	...	W	KR	...	Ri,B
86	K. Ramachandrapuram	0.24	...	...	...	...	KR	...	Ri,B
87	Kopparthi .	11.30	3P	...	...	W	PR	...	Ra,B
88	Kammavaripalle .	11.96	P	...	...	W	PR	...	Ri,Ra,B
89	Ganganapalle .	40.98	7P,H	...	...	W	PR,T	2PO	Ri,Ra,B
90	Thippireddipalle .	4.10	6P	...	...	W	PR	2PO	Ri,Ra,B
91	Rampathadu .	3.21	P	...	...	W	KR	...	K,Ra,J
92	Moillakalva .	22.02	P	...	E	W	KR	PO	K,Ra,J
93	Ramapuram *alias* Mittameedipalle .	0.22	...	...	E	W	PR	...	K,Ra,J
94	Vellatur . .	3.18	3P	D	...	W	PR	2PO	Ra,K
95	Pedda Dasaripalle .	30.91		*Uninhabited*					
96	Chinna Dasaripalle.	2.60	P	...	...	W	KR	...	Ra,J,K,B
97	Pendlimarri . .	3.16	4P	...	...	W	PR	PTO	J,Ra.B
98	A. Ramachandrapuram	0.05		*Uninhabited*					
99	Chennamrajupalle .	0.68	P	...	...	W	KR	...	J,Ra,K,B
100	Sankatipalle .	1.50	P	...	...	W	...	PO	J,Ra,K,B
101	Konayapalle .	0.15	...	...	...	W	KR	...	Ra,J,K
102	Machanur . .	7.69	...	...	...	W	KR	PO	Ri,Ra,K,J
103	Bindumaopalle .	0.34		*Uninhabited*					
104	Kothapeta , .	0.45	P	..	E	W	KR	PO	Ra,J,K
105	Chabali . .	3.43	P	...	...	W	KR	...	Ri,Ra,K
106	Pagadalapalle .	2.52	P	...	...	W	KR	...	Ra,K,J,B
107	Cheemalapenta .	16.27	3P	...	...	W	KR	2PO	K,Ra,J
108	Thummalur . .	8.85	4P	D	...	W	KR	PO	Ri,Ra,J,K
109	Gondipalle . .	8.00	2P	...	..	W	KR	PO	Ri,K,B
110	Kondur . .	6.69	P,M	...	...	W	KR	PO	Ri,K,Ra,J
111	Nandimandalam .	22.49	P,H	D, Phc	...	W	PR	PO	Ri,Ra,K,B,J
112	Amani Viswanathapuram	0.08		*Uninhabited*					

DIRECTORY

and Land use

CUDDAPAH TALUK

Land use (Area under different types of land use in acres)					Nearest Town and distance (In Kms.)	Day or days of the Weekly Market	Religious, historical or archaeo-logical importance, if any	Location Code No.
Forest	Cultivated Area: Irrigated	Cultivated Area: Unirrigated	Culturable waste	Area not available for cultivation				
(11)	(12)	(13)	(14)	(15)	(16)	(17)	(18)	(1)
...	T.(164): W(164)	840	...	76	Cuddapah 6	...	...	81
...	T.(98): W(98)	594	1	10	Cuddapah 10	...	...	82
411	T.(154): W(154)	350	...	43	Cuddapah 11	...	...	83
11,514	T.(298): W(200),Tk(98)	2,056	...	1,131	Cuddapah 8	...	...	84
...	T.(66): W(66)	400	...	20	Cuddapah 11	...	...	85
...	T.(134): W(134)	15	...	4	Cuddapah 10	...	...	86
1,326	T.(300): Tk(200),W(100)	3,581	1,010	1,012	Cuddapah 10	...	...	87
192	T.(122): W(70),Tk(52)	3,649	3,000	689	Cuddapah 13	...	...	88
18,610	T.(71): W(71)	5,703	1,020	820	Cuddapah 16	...	...	89
...	...	2,135	100	387	Cuddapah 19	..	...	90
...	T.(320): W(220),Tk(100)	787	40	906	Cuddapah 16	...	...	91
...	T.(1,654): W(500),Tk(1,154)	3,237	2,063	6,636	Cuddapah 16	...	...	92
...	T.(60): W(60)	10	20	47	Cuddapah 14	...	...	93
...	T.(4): W(4)	1,647	...	382	Cuddapah 18	...	...	94
...	N.A.	N.A.	N.A.	N.A.	...	...	...	95
...	T.(112): W(112)	291	517	742	Cuddapah 22	...	...	96
...	T.(449): W(423),O(26)	761	212	600	Cuddapah 29	...	...	97
...	T.(5): W(5)	17	...	8	Cuddapah 30	...	...	98
...	T.(145): W(145)	133	77	78	Cuddapah 21	...	...	99
...	T.(9): W(9)	754	111	84	Cuddapah 18	...	...	100
...	T.(16): W(16)	...	..	80	Cuddapah 26	...	...	101
...	T.(663): W(483),O(180)	1,775	4	2,480	Cuddapah 18	...	...	102
...	T.(42): O(42)	71	...	105	Cuddapah 14	...	...	103
...	T.(19): O(19)	48	163	56	Cuddapah 6	...	...	104
...	T.(72): W(39),O(33)	260	2	1,860	Cuddapah 14	...	...	105
...	T.(112): W(112)	156	190	1,154	Cuddapah 32	...	...	106
5,908	T.(616): W(616)	965	638	2,285	Cuddapah 24	...	...	107
...	T.(661): W(600),O(61)	408	...	4,594	Cuddapah 14	...	...	108
2,774	T.(473): W(473)	778	130	965	Cuddapah 26	...	...	109
...	T.(522): O(276),W(246)	725	443	2,590	Cuddapah 42	...	...	110
5,749	T.(1,076): O(563),W(424),Tk(89)	3,297	490	3,784	Cuddapah 18	...	...	111
...	T.(15): O(15)	12	1	17	Cuddapah 18	...	...	112

RAYACHOTI TALUK

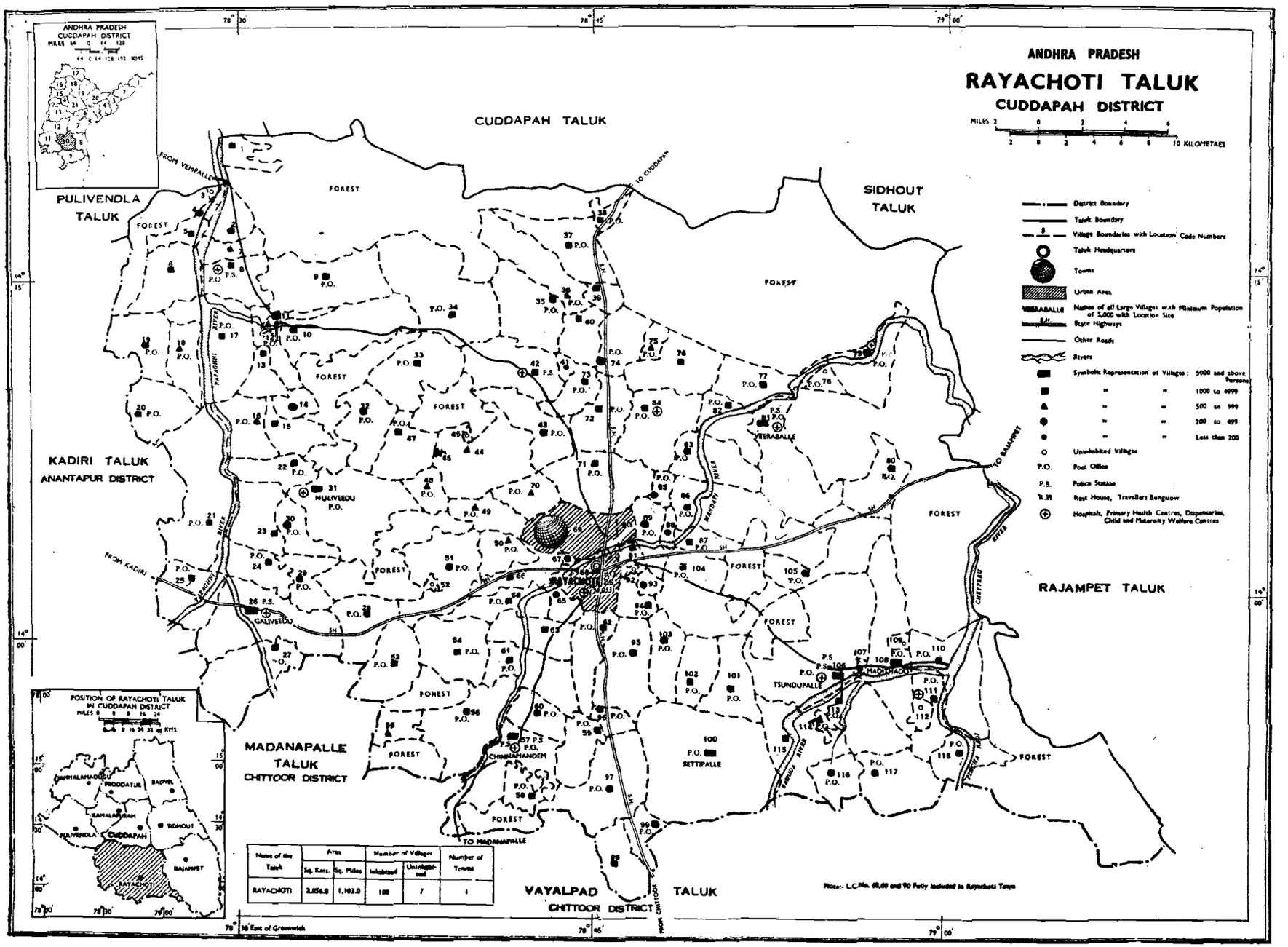
ANDHRA PRADESH
RAYACHOTI TALUK
CUDDAPAH DISTRICT
MILES 2 0 2 4 6
2 0 2 4 6 8 10 KILOMETRES
ANDHRA PRADESH
CUDDAPAH DISTRICT
CUDDAPAH TALUK
PULIVENDLA TALUK
SIDHOUT TALUK
KADIRI TALUK
ANANTAPUR DISTRICT
MADANAPALLE TALUK
CHITTOOR DISTRICT
VAYALPAD TALUK
CHITTOOR DISTRICT
RAJAMPET TALUK
FROM VEMPALLE
TO CUDDAPAH
FROM KADIRI
TO MADANAPALLE
TO RAJAMPET
FROM CHITTOOR
FOREST
RAYACHOTI
GALIVEEDU
MULIVEEDU
VEERABALLE
TSUNDUPALLE
MADHAVARAM
CHINNAMANDEM
SETTIPALLE
PENNAR RIVER
CHITTERU RIVER
District Boundary
Taluk Boundary
Village Boundaries with Location Code Numbers
Taluk Headquarters
Towns
Urban Area
Names of all Large Villages with Minimum Population of 5,000 with Location Sites
State Highways
Other Roads
Rivers
Symbolic Representation of Villages: 5000 and above Persons
" " 1000 to 4999
" " 500 to 999
" " 200 to 499
" " Less than 200
Uninhabited Village
P.O. Post Office
P.S. Police Station
R.H. Rest House, Travellers Bungalow
Hospitals, Primary Health Centres, Dispensaries, Child and Maternity Welfare Centres
POSITION OF RAYACHOTI TALUK IN CUDDAPAH DISTRICT
MILES 0 8 16 24
KMS. 0 8 16 24 32 40
PULIVENDLA
CUDDAPAH
BADVEL
PRODDATUR
SIDHOUT
RAJAMPET
RAYACHOTI
Name of the Taluk
Area
Sq. Kms.
Sq. Miles
Number of Villages
Inhabited
Uninhabited
Number of Towns
RAYACHOTI
2,856.0
1,103.0
188
7
1
Note:- L.C.Nos. 68,69 and 90 Partly included in Rayachoti Town

ALPHABETICAL LIST OF VILLAGES

RAYACHOTI TALUK

1971 Location Code No.	Name of village
(1)	(2)
89	Abbavaram
4	Addalamarri
107	Akkampalle
73	Anantapuram
3	Anjaneyapuram
27	Araveedu
114	Bagampalle
71	Bandlapalle
58	Bonamala
50	Botlacheruvu
34	Brahmana Erragudi
92	Chaamalavaripalle
8	Chakrayapet
91	Chennamukkapalle
65	Cherlopalle
9	Chilekampalle
57	Chinnamandem
112	Chinnayagaripalle
72	Chitlur
33	Dappepalle
60	Devagudipalle
97	Devapatla
53	Diguvagottiveedu
35	Dinnepadu
93	Doollavaripalle
101	Dudyala
28	Eguvagottiveedu
6	Errabommanapalle
79	Gadikota
26	Galiveedu
7	Gandikovur
23	Garugupalle
37	Gopagudipalle
29	Gopanapalle
64	Gorlamudiveedu
14	Gotlamitta
41	Gudlavaripalle
30	Gundlacheruvu
117	Gundlapalle
103	Gunnikuntla
48	Guntimadugu
102	Guriginjakunta
99	Guttapalle
38	Guvvalacheruvu
84	Hasanapuram
1	Idupulapaya
88	Indukurpalle
70	Kakulavaram
55	Kalibanda
20	Kalluripalle
36	Kalpanayunicheruvu
90	Kasba Gollapalle
49	Katimayakunta
19	Katineni Yerragudi
5	Komarakalva
12	Kondappagaripalle
15	Korlakunta
17	Kuppam
44	Kurnootala
42	Lakkireddipalle
43	Maddirevula
51	Madhavaram
108	Madithadu
13	Mahadevapalle
61	Mallur
2	Marellamadaka
69	Masapet
86	Matli
95	Motakatla
118	Mudumpadu
74	Nallaguttapalle
46	Naraharibotlapalle
62	Narayanareddipalle
39	Neelakantaraopeta
11	Nerusupalle
31	Nooliveedu
87	Odiveedu
22	Pandikunta
47	Pandillapalle
56	Paramatikona
67	Peddakalvapalle
111	Peddinenikalva
83	Peddiveedu
94	Pemmadupalle
109	Perumallaiahgaripalle
105	Polimerapalle
85	Pothukurupalle
32	Pulikunta
24	Pyarampalle
76	Rachapalle
18	Rajupalle
68	Rayachoti
110	Rayavaram
116	Reddivaripalle
59	Routhukunta
96	Sambepalle
80	Sanipaya
75	Saraswatipalle
100	Settipalle
104	Sibyala
45	Somabatlapalle
82	Somavaram
98	Somavaram
40	Suddamalla
10	Surabhu
16	Talamudipi
113	Thimmasamudram
21	Thumukunta
54	Tsakibanda
106	Tsundupalle
63	Vandadi
81	Veeraballe
25	Veligallu
77	Vongimalla
78	Yadaballe
66	Yendapalle
115	Yerramanenipalem
52	Yerranagupalle

CUDDAPAH DISTRICT

Location Code No.	Name of Village	Area in Sq. Miles	AMENITIES AVAILABLE WITHIN THE VILLAGE						Staple Food
			Educational	Medical	Electricity	Drinking water	Communications	Postal and Telegraph	
(1)	(2)	(3)	(4)	(5)	(6)	(7)	(8)	(9)	(10)
1	Idupulapaya .	3.39	2P	...	...	W	KR	...	Ri,Ra,B
2	Marellamadaka .	7.26	2P	...	...	W	KR	PO	Ri,Ra,B
3	Anjaneyapuram .	0.81		*Uninhabited*					
4	Addalamarri .	0.45	P	...	...	W	KR	...	Ri,Ra,B
5	Komarakalva .	2.23	P	...	...	W	KR	PO	Ri,Ra,B
6	Errabommanapalle.	7.96	P	...	...	W	KR	...	Ri,Ra,B
7	Gandikovur .	3.19	P	...	...	W	KR	...	Ri,Ra,B
8	Chakrayapet .	6.47	3P,H	D	...	W	KR	2PO	Ri,Ra,B
9	Chilekampalle .	23.43	5P	...	...	W	KR	PO	Ri,Ra,B
10	Surabhu . .	13.28	8P	Phc	...	W	KR	2PO	Ri,Ra,B
11	Nerusupalle. .	4.86	2P	...	...	W	KR	2PO	Ri,Ra,B
12	Kondappagaripalle.	0.22	P	...	...	W	KR	...	Ri,Ra,B
13	Mahadevapalle .	3.69	2P	...	...	W	KR	...	Ri,Ra,B
14	Gotlamitta . .	2.58	P	...	...	W	KR	...	Ri,Ra,B
15	Korlakunta . .	4.87	2P	...	...	W	KR	...	Ri.Ra,B
16	Talamudipi . .	6.39	P	...	...	W	KR	PO	Ri,Ra,B
17	Kuppam . .	12.49	3P	...	...	W	KR	2PO	Ri,Ra,B
18	Rajupalle . .	5.98	P	...	...	W	KR	2PO	Ri,Ra,B
19	Katineni Yerragudi	7.71	P	...	...	W	KR	PO	Ri,Ra,B
20	Kalluripalle .	7.84	3P	...	...	W	KR	PO	Ri,Ra,B
21	Thumukunta .	19.27	2P	...	...	W	KR	PO	Ri,Ra,B
22	Pandikunta . ,	4.96	2P	...	...	W	KR	PO	Ri,Ra,B
23	Garugupalle. .	6.35	2P	...	...	W	KR	PO	Ri,Ra,B
24	Pyarampalle .	5.62	2P	...	...	W	KR	PO	Ri,Ra,B
25	Veligallu . .	7.40	P	...	...	W	KR	PO	Ri,Ra,B
26	Galiveedu . .	6.97	10P,H	2D	...	W	KR	3PO	Ri,Ra,B
27	Araveedu . .	10.82	8P	Mcw	...	W	KR	2PO	Ri,Ra,B
28	Eguvagottiveedu .	6.27	P,H	...	...	W	KR	2PO	Ri,Ra,B
29	Gopanapalle .	5.02	2P	...	...	W	KR	PO	Ri,Ra,B
30	Gundlacheruvu .	4.38	2P	Mcw	...	W	KR	PO	Ri,Ra,B
31	Nooliveedu . .	13.59	6P	D	...	W	KR	2PO	Ri,Ra,B
32	Pulikunta . .	7.77	2P	...	..	W	KR	PO	Ri,Ra,B
33	Dappepalle . .	10.78	5P	...	...	W	KR	3PO	Ri,Ra,B
34	Brahmana Erragudi	19.19	6P	...	...	W	KR	PO	Ri,Ra,B
35	Dinnepadu . .	7.14	4P	...	...	W	KR	PO	Ri,Ra,B
36	Kalpanayunicheruvu	8.27	2P	...	...	W	KR	PO	Ri,Ra,B
37	Gopagudipalle .	9.44	5P	...	...	W	KR	PO	Ri,Ra,B
38	Guvvalacheruvu .	1.36	2P	...	...	W	PR	PO	Ri,Ra,B
39	Neelakantaraopeta .	2.59	P,H	...	...	W	PR	PO	Ri,Ra,B
40	Suddamalla . .	5.19	3P	...	...	W	KR	...	Ri,Ra,B

DIRECTORY

and Land use

RAYACHOTI TALUK

LAND USE (Area under different types of land use in acres)					Nearest Town and distance (In Kms.)	Day or days of the Weekly Market	Religious, historical or archaeological importance, if any	Location Code No.
Forest	Cultivated Area: Irrigated	Cultivated Area: Unirrigated	Culturable waste	Area not available for cultivation				
(11)	(12)	(13)	(14)	(15)	(16)	(17)	(18)	(1)
...	T.(236): C(205),W(31)	625	252	1,060	Pulivendla 38	...	...	1
...	T.(324): C(300),W(20),Tk(4)	468	387	3,458	Pulivendla 45	...	Veeranjaneya Swamy Temple	2
...	T.(3): W(3)	13	40	460	Pulivendla 46	...	...	3
...	T.(131): C(100),W(31)	59	15	80	Pulivendla 45	...	...	4
...	T.(227): C(187),W(30),Tk(10)	604	82	825	Pulivendla 43	...	...	5
...	T.(388): W(?12),C(176)	972	1,800	1,932	Pulivendla 42	...	...	6
...	T.(280): W(159),C(96),Tk(25)	583	262	913	Pulivendla 40	...	..	7
...	T.(375): W(214),Tk(161)	1,415	282	1,880	Pulivendla 40	...	...	8
...	N. A.	N. A.	...	...	Pulivendla 37	...	...	9
...	T.(429): C(310),W(119)	2,646	3,020	2,400	Pulivendla 32	Wednesday	...	10
...	T.(377): W(377)	1,140	770	820	Pulivendla 34	...	...	11
...	T.(46): W(46)	87	4	4	Pulivendla 34	...	...	12
...	T.(306): W(197),Tk(77),C(32)	992	234	823	Pulivendla 35	...	...	13
...	T.(46): W(46)	783	274	544	Rayachoti 40	...	...	14
...	T.(167): W(148),Tk(19)	1,300	652	996	Rayachoti 46	...	...	15
...	T.(140): W(86),C(54)	825	783	2,335	Rayachoti 50	...	...	16
...	T.(345): W(189),Tk(79),C(77)	1,963	1,384	4,300	Rayachoti 40	...	...	17
...	T.(127): C(87),W(40)	496	330	2,874	Rayachoti 42	...	...	18
...	T.(92): Tk(82),W(9),C(1)	1,723	1,016	2,097	Kadiri 36	...	...	19
...	T.(44): Tk(28),W(16)	2,321	910	1,651	Kadiri 35	...	...	20
...	T.(134): W(96),W(38)	2,534	402	9,260	Kadiri 40	...	...	21
...	T.(108): Tk(65),W(43)	1,036	492	1,538	Kadiri 45	...	...	22
...	T.(391): W(315),Tk(54),C(22)	2,839	361	457	Kadiri 43	...	...	23
...	T.(98): Tk(82),W(16)	1,495	706	1,396	Kadiri 30	...	...	24
...	T.(54): W(44),Tk(10)	1,397	1,041	2,236	Kadiri 35	...	...	25
...	T.(901): Tk(371),W(334),C(196)	344	723	2,492	Kadiri 29	Wednesday	...	26
...	T.(659): Tk(341),W(215),C(103)	2,575	560	3,128	Kadiri 21	...	...	27
...	T.(281): Tk(261),W(20)	1,259	230	2,240	Rayachoti 38	...	...	28
...	T.(94): Tk(92),W(2)	1,247	630	1,239	Rayachoti 32	...	...	29
...	T.(402): W(337),Tk(65)	1,489	420	492	Rayachoti 38	...	...	30
...	T.(1,022): Tk(608),W(414)	3,901	895	2,880	Rayachoti 43	...	...	31
...	T.(231): Tk(180),W(51)	2,061	394	2,284	Rayachoti 48	...	...	32
...	T.(178): Tk(100),W(78)	2,702	282	3,737	Rayachoti 22	...	...	33
...	T.(397): Tk(233),W(164)	4,419	1,054	6,409	Rayachoti 14	Thursday	Narsimha Swamy Temple	34
..	T.(214): Tk(120),W(68),C(26)	2,218	301	1,832	Rayachoti 21	...	...	35
...	T.(122): Tk(95),W(27)	678	2,589	1,904	Rayachoti 24	...	...	36
...	T.(241): Tk(162),W(79)	2,215	1,150	2,424	Rayachoti 25	...	...	37
...	T.(39): Tk(30),W(9)	277	92	460	Rayachoti 26	...	...	38
...	T.(81): Tk(51),W(30)	558	303	707	Rayachoti 19	...	...	39
...	T.(245): W(168),Tk(67),C(10)	1,263	660	1,150	Rayachoti 16	...	...	40

CUDDAPAH DISTRICT

Location Code No.	Name of Village	Area in Sq. Miles	AMENITIES AVAILABLE WITHIN THE VILLAGE						Staple Food
			Educational	Medical	Electricity	Drinking water	Communications	Postal and Telegraph	
(1)	(2)	(3)	(4)	(5)	(6)	(7)	(8)	(9)	(10)
41	Gudlavaripalle	0.61	...	...	...	W	KR		Ri,Ra,B
42	Lakkireddipalle	8.65	7P,H	D,Mcw	E	W	KR	2PO,TO	Ri,Ra,B
43	Maddirevula	6.49	5P	...	...	W	KR	PO	Ri,Ra,B
44	Kurnootala	12.14	7P	...	...	W	KR	PO	Ri,Ra,B
45	Somabatlapalle	0.08		*Uninhabited*					
46	Naraharibotlapalle	0.08	...	...	...	W	KR	...	Ri,Ra,B
47	Pandillapalle	6.38	5P	...	...	W	KR	PO	Ri,Ra,B
48	Guntimadugu	3.03	P	...	...	W	KR	PO	Ri,Ra,B
49	Katimayakunta	3.87	P	...	...	W	KR	PO	Ri,Ra,B
50	Botlacheruvu	2.90	P	...	...	W	KR	...	Ri,Ra,B
51	Madhavaram	12.28	7P	...	...	W	KR	PO	Ri,Ra,B
52	Yerranagupalle	0.71		*Uninhabited*					
53	Diguvagottiveedu	7.81	3P	...	...	W	KR	PO	Ri,Ra,B
54	Tsakibanda	7.10	5P	...	E	W	KR	PO	Ri,Ra,B
55	Kalibanda	2.66	P	...	...	W	KR	...	Ri,Ra,B
56	Paramatikona	9.65	3P	...	...	W	KR	PO	Ri,Ra,B
57	Chinnamandem	10.93	7P,H	3D	E	W	PR	PO	Ri,Ra,B
58	Bonamala	2.43	2P	...	...	W	KR	PO	Ri,Ra,B
59	Routhukunta	5.28	3P	...	...	W	KR	PO	Ri,Ra,B
60	Devagudipalle	4.73	3P	...	E	W	PR	PO	Ri,Ra,B
61	Mallur	7.57	5P	...	E	W	KR	PO	Ri,Ra,B
62	Narayanareddipalle	6.51	4P	...	...	W	PR	PO	Ri,Ra,B
63	Vandadi	3.64	3P	...	E	W	KR	PO	Ri,Ra,B
64	Gorlamudiveedu	3.91	5P	...	E	W	PR	PO	Ri,Ra,B
65	Cherlopalle	2.27	P	...	E	W	PR	...	Ri,Ra,B
66	Yendapalle	3.74	4P	...	E	W	PR	PO	Ri,Ra,B
67	Peddakalvapalle	0.34	P	...	E	W	PR	...	Ri,Ra,B
68	Rayachoti	7.07		*Urban Area (Rayachoti Town)*					
69	Masapet	9.57		*Urban Area (Included in Rayachoti Town)*					
70	Kakulavaram	3.61	3P	...	...	W	PR	PO	Ri,Ra,B
71	Bandlapalle	7.96	3P	...	...	W	PR	2PO	Ri,Ra,B
72	Chitlur	10.12	5P	...	...	W	PR	2PO	Ri,Ra,B
73	Anantapuram	3.93	2P	...	...	W	KR	PO	Ri,Ra,B
74	Nallaguttapalle	5.53	2P	...	...	W	PR	PO	Ri,Ra,B
75	Saraswatipalle	1.73	2P	...	...	W	KR	PO	Ri,Ra,B
76	Rachapalle	5.33	2P,H	...	...	W	PR	...	Ri,Ra,B
77	Vongimalla	7.56	8P	...	E	W	KR	PO	Ri,Ra,B
78	Yadaballe	12.19		*Uninhabited*					
79	Gadikota	8.76	4P	D,Mcw	...	W	KR	PO	Ri,Ra,B
80	Sanipaya	5.98	3P	...	...	W	PR	PO	Ri,Ra,B

DIRECTORY

and Land use

RAYACHOTI TALUK

LAND USE (Area under different types of land use in acres)					Nearest Town and distance (In Kms.)	Day or days of the Weekly Market	Religious, historical or archaeo-logical importance, if any	Loca-tion Code No.
Forest	Cultivated Area: Irrigated	Cultivated Area: Unirrigated	Culturable waste	Area not available for cultivation				
(11)	(12)	(13)	(14)	(15)	(16)	(17)	(18)	(1)
...	T.(45): W(45)	228	60	52	Rayachoti 24	...	...	41
...	T.(435): Tk(291),W(144)	793	1,354	2,952	Rayachoti 16	...	...	42
...	T.(324): Tk(200),W(114),C(10)	1,653	587	1,590	Rayachoti 8	...	...	43
...	T.(290): Tk(234),W(56)	2,070	2,415	2,995	Rayachoti 22	...	...	44
...	...	16	17	17	...	...	...	45
...	T.(1): W(1)	25	16	8	Rayachoti 26	...	...	46
...	T.(298): Tk(225),W(73)	1,842	1,164	779	Rayachoti 51	...	...	47
...	T.(95): Tk(65),W(30)	772	130	940	Rayachoti 11	...	...	48
...	T.(64): Tk(51),W(13)	783	170	1,460	Rayachoti 11	...	...	49
...	T.(90): Tk(78),W(12)	843	270	650	Rayachoti 11	...	...	50
...	T.(326): Tk(215),W(111)	3,377	130	4,026	Rayachoti 10	...	...	51
...	...	19	350	80	Rayachoti 28	...	...	52
3,694	T.(206): Tk(184),W(22)	1,749	170	2,865	Rayachoti 28	...	...	53
672	T.(467): Tk(295),W(172)	1,308	685	1,412	Rayachoti 16	...	...	54
...	T.(191): Tk(111),W(80)	687	20	802	Rayachoti 18	...	...	55
...	T.(754): Tk(407),W(347)	2,124	1,237	2,055	Rayachoti 19	...	...	56
...	T.(549): Tk(302),W(201),C(46)	3,744	1,004	1,698	Rayachoti 16	Friday	Poleramma Temple	57
...	T.(205): W(115),Tk(90)	989	126	235	Rayachoti 20	...	...	58
...	T.(282): W(219),Tk(63)	1,717	215	1,165	Rayachoti 17	...	...	59
...	T.(218): Tk(173),W(34),C(11)	1,257	717	834	Rayachoti 14	...	...	60
...	T.(406): C(318),W(61),Tk(27)	1,484	1,051	1,895	Rayachoti 10	...	...	61
...	T.(157): W(96),Tk(61)	1,587	396	2,026	Rayachoti 6	...	...	62
...	T.(272): C(133),W(87),Tk(52)	1,183	460	415	Rayachoti 8	...	...	63
...	T.(352): W(187),Tk(165)	995	102	1,053	Rayachoti 8	...	...	64
...	T.(38): W(32),Tk(6)	584	20	810	Rayachoti 7	...	...	65
...	T.(109): Tk(42),W(40),C(27)	1,124	170	990	Rayachoti 5	...	...	66
...	T.(19): W(19)	130	22	46	Rayachoti 7	...	...	67
			Urban Area (Rayachoti Town)					68
			Urban Area (Included in Rayachoti Town)					69
...	T.(54): Tk(42),W(12)	1,017	317	918	Rayachoti 5	...	...	70
...	T.(199): Tk(120),W(79),	4,038	405	450	Rayachoti 8	...	...	71
...	T.(419): Tk(281),W(138)	4,082	730	1,246	Rayachoti 7	...	...	72
...	T.(215): W(113),Tk(102)	236	941	1,122	Rayachoti 10	Friday	Gangamma Temple	73
...	T.(146): Tk(100),W(46)	1,649	520	1,224	Rayachoti 10	...	...	74
...	T.(57): W(55),C(2)	560	279	202	Rayachoti 10	...	...	75
...	T.(754): W(519),Tk(190),C(45)	1,652	500	504	Rayachoti 20	...	...	76
...	T.(801): W(523),C(278)	1,188	1,005	1,819	Rayachoti 18	...	...	77
	N.A.	N.A.	N.A.	N.A.	Rayachoti 24	...	...	78
...	T.(667): W(557),C(110)	512	404	4,018	Rayachoti 28	...	...	79
...	T.(147): Tk(113),W(34)	1,942	308	1,423	Rayachoti 14	...	...	80

VILLAGE

Amenities

CUDDAPAH DISTRICT

Location Code No.	Name of Village	Area in Sq. Miles	AMENITIES AVAILABLE WITHIN THE VILLAGE						Staple Food
			Educational	Medical	Electricity	Drinking water	Communications	Postal and Telegraph	
(1)	(2)	(3)	(4)	(5)	(6)	(7)	(8)	(9)	(10)
81	Veeraballe	14.46	2P,H	D	E	W	KR	2PO	Ri,Ra,B
82	Somavaram	5.16	3P	...	E	W	...	PO	Ri,Ra,B
83	Peddiveedu	8.77	6P	...	E	W	KR	PO	Ri,Ra,B
84	Hasanapuram	7.67	4P	D	..	W	KR	PO	Ri,Ra,B
85	Pothukurupalle	1.05	P	...	...	W	KR	PO	Ri,Ra,B
86	Matli	15.86	5P	...	E	W	KR	PO	Ri,Ra,B
87	Odiveedu	3.14	3P	...	E	W	KR	PO	Ri,Ra,B
88	Indukurpalle	1.30	P	...	E	W	KR	...	Ri,Ra,B
89	Abbavaram	4.09	2P	...	E	W	KR	2PO	Ri,Ra,B
90	Kasba Gollapalle	1.31	*Urban Area (Included in Rayachoti Town)*						
91	Chennamukkapalle	1.17	2P	...	E	W	PR	...	Ri,Ra,B
92	Chaamalavaripalle	0.29	*Uninhabited*						
93	Doollavaripalle	0.96	P	...	...	W	KR	...	Ri,Ra,B
94	Pemmadupalle	2.68	P	...	...	W	KR	PO	Ri,Ra,B
95	Motakatla	10.63	4P	...	...	W	KR	PO	Ri,Ra,B
96	Sambepalle	2.24	2P,H	...	...	W	KR	PO	Ri,Ra,B
97	Devapatla	12.96	7P	Phc	...	W	PR	PO	Ri,Ra,B
98	Somavaram	3.85	2P	...	...	W	KR	...	Ri,Ra,B
99	Guttapalle	2.46	3P	...	...	W	PR	PO	Ri,Ra,B
100	Settipalle	30.34	8P	...	...	W	KR	2PO	Ri,Ra,B
101	Dudyala	5.00	6P	...	...	W	KR	PO	Ri,Ra,B
102	Guriginjakunta	5.24	P	...	...	W	KR	PO	Ri,Ra,B
103	Gunnikunta	54.04	4P	...	...	W	KR	PO	Ri,Ra,B
104	Sibyala	15.68	6P	...	E	W	PR	2PO	Ri,Ra,B
105	Polimerapalle	10.95	5P	...	...	W	PR	PO	Ri,Ra,B
106	Tsundupalle.	22.34	9P	D	E	W	PR	3PO,TO Phone	Ri,Ra,B
107	Akkampalle	0.34	...	...	...	W	PR	...	Ri,Ra,B
108	Madithadu	14.95	9P	...	E	W	PR	3PO	Ri,Ra,B
109	Perumallaiahgaripalle	0.21	*Uninhabited*						
110	Rayavaram	11.40	10P	...	...	W	PR	2PO	Ri,Ra,B
111	Peddinenikalva	3.61	7P	D	...	W	PR	2PO	Ri,Ra,B
112	Chinnayagaripalle	0.04	*Uninhabited*						
113	Thimmasamudram	9.25	4P	...	E	W	PR	PO	Ri,Ra,B
114	Bagampalle	0.81	P	...	...	W	PR	PO	Ri,Ra,B
115	Yerramanenipalem	10.61	P	...	...	W	PR	...	Ri,Ra,B
116	Reddivaripalle	4.46	P	...	...	W	PR	3PO	Ri,Ra,B
117	Gundlapalle	9.60	P	...	...	W	PR	PO	Ri,Ra,B
118	Mudumpadu	6.37	4P	...	...	W	PR	PO	Ri,Ra,B

DIRECTORY

and Land use

RAYACHOTI TALUK

LAND USE (Area under different types of land use in acres)					Nearest Town and distance (In Kms.)	Day or days of the Weekly Market	Religious, historical or archaeo-logical importance, if any	Loca-tion Code No.
Forest	Cultivated Area: Irrigated	Cultivated Area: Unirrigated	Culturable waste	Area not available for culti-vation				
(11)	(12)	(13)	(14)	(15)	(16)	(17)	(18)	(1)
...	T.(704): W(372),Tk(232),C(100)	3,006	960	4,579	Rayachoti 16	Saturday	Hariharajula Temple	81
...	T.(342): C(210),Tk(70),W(62)	630	1,140	1,180	Rayachoti 14	...	...	82
...	T.(510): W(320),C(120),Tk(70)	2,082	1,145	1,871	Rayachoti 8	...	...	83
...	T.(380): Tk(190),W(186),C(4)	3,041	980	580	Rayachoti 12	...	...	84
...	T.(72): Tk(44),W(28)	600	...	...	Rayachoti 6	...	...	85
...	T.(446): Tk(350),W(96)	2,809	1,672	5,223	Rayachoti 6	...	...	86
...	T.(116): C(73),W(33),Tk(10)	1,461	92	341	Rayachoti 10	...	...	87
...	T.(78): C(70),W(8)	477	84	199	Rayachoti 4	...	...	88
...	T.(98): C(75),W(18),Tk(10)	2,049	278	193	Rayachoti 3	...	...	89
...	*Urban Area (Included in Rayachoti Town)*							90
...	T.(76): C(40),W(36)	673	...	...	Rayachoti 2	...	...	91
...	T.(6): W(6)	153	7	20	Rayachoti 2	...	...	92
...	T.(26: C(20),W(6)	440	15	133	Rayachoti 3	...	...	93
...	T.(186): Tk(179),W(7)	974	160	395	Rayachoti 6	...	..	94
...	T.(175): Tk(110),W(65)	2,081	741	3,806	Rayachoti 8	...	...	95
...	T.(111): Tk(75),W(36)	620	317	386	Rayachoti 14	Sunday	...	96
...	T.(174): W(120),Tk(54)	3,520	1,122	3,472	Rayachoti 16	Thursday	...	97
...	T.(124): W(81),C(43)	1,530	704	6	Rayachoti 24	...	...	98
...	T.(86): W(50),C(36)	1.102	180	206	Rayachoti 18	...	...	99
...	T.(619): Tk(398),W(221)	7,723	3,085	7,991	Rayachoti 25	Saturday	...	100
...	T.(207): W(155),Tk(52)	1,122	242	1,622	Rayachoti 11	...	...	101
...	T.(243): W(232),Tk(11)	1,481	530	1.100	Rayachoti 7	...	..	102
...	T.(264): Tk(151),W(113)	1,357	500	1,105	Rayachoti 6	...	...	103
...	T.(136): Tk(110),W(14),C(12)	3,793	1,080	5,025	Rayachoti 4	...	...	104
...	T.(321): W(119),Tk(202)	4,986	324	1,377	Rayachoti 10	...	...	105
...	T.(1,062): W(552),C(358),Tk(152)	3,565	3,277	6,394	Rayachoti 19	Monday	...	106
...	T.(5): W(5)	132	41	40	Rayachoti 21	...	...	107
...	T.(327): Tk(222),W(105)	3,064	2,295	3.879	Rayachoti 24	Thursday	...	108
...	T.(18): C(18)	112	3	1	...	...	...	109
...	T.(1,008): W(446),Tk(332),C(230)	2824	980	2,476	Rayachoti 26	...	...	110
...	T.(512): W(381),Tk(75),C(56)	1,188	102	508	Rayachoti 27	...	...	111
...	T.(5): W(5)	8	12	1	...	...	...	112
...	T.(543): C(283),W(160),Tk(100)	1,924	1,200	2,253	Rayachoti 21	...	...	113
...	T.(19): Tk(10),C(9)	328	18	153	Rayachoti 24	...	...	114
...	T.(79): C(30),Tk(25),W(24)	1,349	742	4,614	Rayachoti 24	...	...	115
...	T.(291): W(111).Tk(110),C(70)	1,247	422	894	Rayachoti 29	...	...	116
...	T.(262): Tk(100),W(132),C(30)	1,767	165	3,943	Rayachoti 31	...	...	117
...	T.(464): W(234),C(155),Tk(75)	1,490	580	1,542	Rayachoti 45	Sunday	...	118

PULIVENDLA TALUK

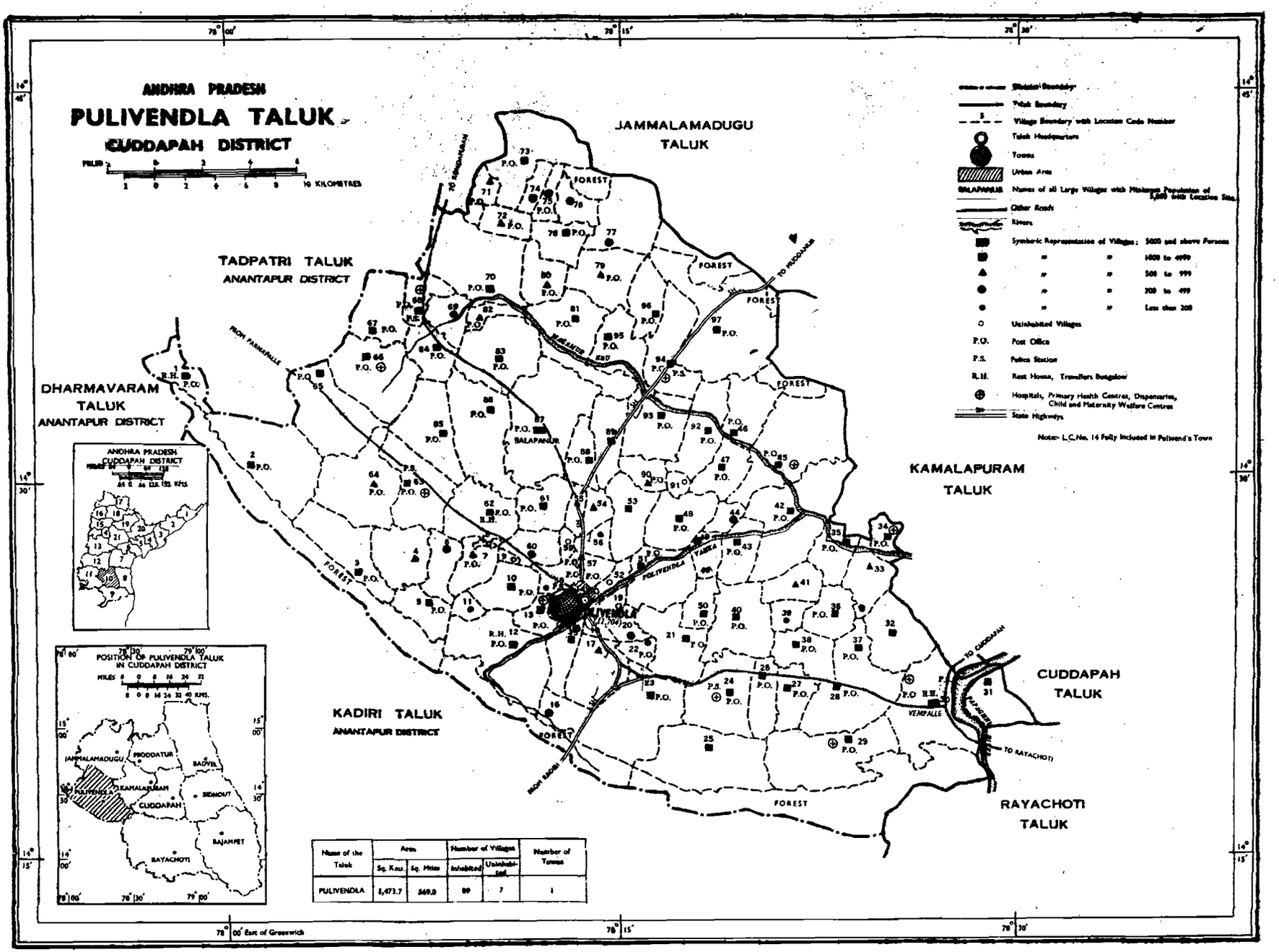

Name of the Taluk	Area		Number of Villages		Number of Towns
	Sq. Kms.	Sq. Miles	Inhabited	Uninhabited	
PULIVENDLA	1,473.7	569.0	99	7	1

ALPHABETICAL LIST OF VILLAGES

PULIVENDLA TALUK

1971 Location Code No.	Name of Village
(1)	(2)
92	Agaduru
82	Agraharam
52	Ahobilapuram
36	Alavalapadu
31	Alireddipalle
5	Ambakapalle
83	Ankalammagudur
48	Atchavelle
87	Balapanuru
95	Bhadrampalle
18	Bhakarapuram
66	Bidinamcherla
22	Bokkudupalle
85	Bonala
13	Brahmanapalle
96	Buchupalle
38	Chagaleru
71	Chavvavaripalle
7	Chinna Kudala
58	Chinna Rangapuram
50	Chintalajutur
74	Devathapuram
61	Dondlavagu
80	Duddekunta
12	Erraballe
40	Gollalaguduru
26	Gondipalle
43	Goturu
4	Gunakanapalle
53	Gundlamadugu
67	Gurijala
11	Herojipuram
84	Himakuntla
93	Inagaluru
10	Ippatla
91	Jalaparthi
75	Jangamreddipalle
19	Kachivaripalle
86	Kamasamudram
16	Kanampalle
37	Kathaluru
2	Kommanuthala
60	Korrapadu
70	Kosanuru
17	K. Velamavaripalle
63	Lingala
81	Lomada
64	Lopatnuthula
77	Maddulapaya
88	Maduru
97	Mallela
25	Meedipentla
3	Murarichintala
35	Muthukuru
33	Naguru
42	Nallacheruvupalle
72	Nandyalampalle
8	Narasingaraopalle
69	Nidivelagala
47	Paluru
32	Pamuluru
1	Parnapalle
21	Pedda Jutur
62	Pedda Kudala
57	Pedda Rangapuram
41	Pendluru
39	Pernapadu
20	Polepalle
14	Pulivendla
73	Pydipalem
56	Rachumarripalle
54	Ragimanipalle
6	Ramanutlapalle
34	Ramireddipalle
79	Ravulakolanu
55	Rayalapuram
45	Santhakovvur
68	Simhadripuram
78	Sunkesula
90	Sydapuram
28	Thallapalle
89	Thelluru
76	Theliki
49	Thimmapurampeta
94	Thonduru
29	T. Velamavaripalle
46	Udavagandla
56	Ulimella
9	Vadlamanipalle
27	V. Kothapalle
65	Velidandla
23	Velupula
30	Vempalle
24	Vemula
59	Venkatampalle
44	Yadavakunta
15	Yerragudipalle

CUDDAPAH DISTRICT

Location Code No.	Name of Village	Area in Sq. Miles	Amenities available within the village						Staple Food
			Educational	Medical	Electricity	Drinking water	Communications	Postal and Telegraph	
(1)	(2)	(3)	(4)	(5)	(6)	(7)	(8)	(9)	(10)
1	Parnapalle	3.52	2P	Mcw	...	W	PR	PO	Ri,K,Ra,J
2	Kommanuthala	12.01	P	...	...	W	PR	PO	K,J,A
3	Murarichintala	7.00	2P	...	E	W	PR	PO	K,J,A
4	Gunakanapalle	6.12	P	...	E	W	PR	...	K,J,A
5	Ambakapalle	3.84	P	...	E	W	PR	PO	K,J,A
6	Ramanutlapalle	3.54	P	...	...	W	PR	...	K,J,A
7	Chinnakudala	3.36	P	...	E	W	PR	PO	K,J,A
8	Narasingaraopalle	0.27		*Uninhabited*					
9	Vadlamanipalle	0.32		*Uninhabited*					
10	Ippatla	4.44	P	...	E	W	PR	PO	K,J,A
11	Herojipuram	0.64	...	...	...	...	PR	...	K,J,A
12	Erraballe	17.42	P	D	E	W	PR	3PO	K,J,A
13	Brahmanapalle	2.50	P	...	E	W	PR	PO	K,J,A
14	Pulivendla	2.57		*Urban Area (Pulivendla Town)*					
15	Yerragudipalle	0.34	P	...	...	W	PR	...	K,J,A
16	Kanampalle	2.97	P	...	...	...	PR	...	K,J,A
17	K. Velamavaripalle	6.49	P	...	...	W	PR	...	K,J,A
18	Bhakarapuram	0.65		*Uninhabited*					
19	Kachivaripalle	0.70		*Uninhabited*					
20	Polepalle	1.96	P	...	E	W	PR	...	K,J,A
21	Pedda Jutur	6.75	P	...	...	W	PR	PO	K,J,A
22	Bokkudupalle	1.16	P	...	E	W	PR	PO	K,J,A
23	Velupula	12.86	P	...	E	W	PR	PO	K,J,A
24	Vemula	8.94	P,H	D	...	W	PR	PO	K,J,A
25	Meedipentla	12 37	P	...	...	W	PR	...	K,J,A
26	Gondipalle	1.39	P	...	...	W	PR	PO	K,J,A
27	V. Kothapalle	3.89	P	...	...	W	PR	2PO	J,K,Ra
28	Thallapalle	6.46	P	...	...	W	PR	PO	J,K,Ra
29	T. Velamavaripalle	12.85	P	D	...	W	PR	3PO	J,K,Ra
30	Vempalle	12.90	H	D	E	W	PR	PO,TO	J,K,Ra
31	Alireddipalle	5.43	P	...	...	W	PR	...	K,Ri,Ra
32	Pamuluru	7.25	P	...	...	W	PR	...	J,K,Ra
33	Naguru	4.23	P	...	...	W	PR	...	J,K,Ra
34	Ramireddipalle	1.81	P	D	...	...	PR	PO	K,J,A
35	Muthukuru	3.64	P	...	...	W	PR	PO	J,K,Ra
36	Alvalapadu	4.19	P	...	...	W	PR	PO	J,K,Ra
37	Kathaluru	5.66	P	...	...	W	PR	PO	K,J
38	Chagaleru	4.59	M	...	...	W	PR	PO	K,J
39	Pernapadu	1.98	P	...	...	W	PR	...	K,J
40	Gollalaguduru	8.25	P	...	...	W	PR	PO	K,J

DIRECTORY

and Land use

PULIVENDLA TALUK

LAND USE (Area under different types of land use in acres)					Nearest Town and distance (In Kms.)	Day or days of the Weekly Market	Religious, historical or archaeo-logical importance, if any	Loca-tion Code No.
Forest	Cultivated Area: Irrigated	Cultivated Area: Unirrigated	Culturable waste	Area not available for culti-vation				
(11)	(12)	(13)	(14)	(15)	(16)	(17)	(18)	(1)
...	T.(514): C(264),W(250)	1,132	45	562	Pulivendla 32	...	...	1
...	T.(6): W(6)	1,112	3,122	3,455	Pulivendla 24	...	...	2
...	T.(114): W(114)	1,495	525	2,340	Pulivendla 16	...	...	3
...	T.(213): W(213)	47	874	2,783	Pulivendla 15	...	...	4
25	T.(2): W(2)	2,426	...	5	Pulivendla 14	...	...	5
...	T.(203): W(154),O(49)	392	292	1,379	Pulivendla 9	...	...	6
...	T.(163): W(163)	331	711	945	Pulivendla 8	...	...	7
...	T.(31): W(31)	138	...	4	Pulivendla 9	...	...	8
...	T.(39): W(39)	163	...	3	Pulivendla 8	...	...	9
...	T.(395): W(395)	1,236	951	260	Pulivendla 7	...	...	10
...	..	112	2	296	Pulivendla 9	...	...	11
...	T.(634): W(454),C(180)	3,763	3,250	3,502	Pulivendla 8	...	...	12
...	T.(312): C(158),W(154)	836	26	426	Pulivendla 3	...	...	13
			Urban Area (Pulivendla Town)					14
...	T.(137): W(72),C(65)	81	...	...	Pulivendla 3	...	...	15
...	...	848	131	922	Pulivendla 13	Thursday	...	16
...	T.(436): W(418),C(18)	1,495	1,144	1,079	Pulivendla 3	...	...	17
...	T.(91): W(91)	304	7	14	Pulivendla 3	...	...	18
...	T.(26): W(26)	316	34	70	Pulivendla 3	...	...	19
...	T.(130): W(130)	855	78	191	Pulivendla 3	...	...	20
...	T.(287): W(287)	2,324	435	1,274	Pulivendla 10	...	...	21
...	T.(191): W(191)	372	165	14	Pulivendla 58	...	...	22
...	T.(322): W(214),C(108)	3,102	3,519	1,287	Pulivendla 8	...	...	23
...	T.(412): W(412)	2,417	...	2,893	Pulivendla 14	...	...	24
216	T.(25): W(25)	3,278	1,142	3,256	Pulivendla 13	...	...	25
...	T.(388): W(388)	462	...	40	Pulivendla 18	...	...	26
...	T.(350): W(350)	1,267	...	873	Pulivendla 17	...	...	27
...	T.(402): W(402)	1,571	...	2,161	Pulivendla 24	...	...	28
...	T.(422): W(324),C(98)	3,021	...	4,781	Pulivendla 26	...	...	29
...	T.(1,125): W(660),C(465)	2,607	717	3,807	Pulivendla 30	Friday	...	30
...	T.(519): W(262),C(254),Tk(3)	598	...	2,358	Pulivendla 33	...	...	31
...	T.(97): W(97)	4,026	28	489	Pulivendla 24	...	...	32
...	T.(151): W(151)	2,323	14	219	Pulivendla 24	...	...	33
...	T.(83): W(83)	560	30	480	Pulivendla 24	...	...	34
...	T.(369): W(369)	1,151	...	810	Pulivendla 20	...	...	35
...	T.(290): W(290)	630	1,325	437	Pulivendla 16	...	...	36
...	T.(495): W(495)	2,000	466	661	Pulivendla 24	...	...	37
...	T.(749): W(749)	921	...	1,268	Pulivendla 20	...	...	38
...	T.(5): W(5)	900	62	300	Pulivendla 16	...	...	39
...	T.(147): W(147)	3,271	645	1,217	Pulivendla 14	...	...	40

VILLAGE

Amenities

CUDDAPAH DISTRICT

Location Code No.	Name of Village	Area in Sq. Miles	AMENITIES AVAILABLE WITHIN THE VILLAGE						Staple Food
			Educational	Medical	Electricity	Drinking water	Communications	Postal and Telegraph	
(1)	(2)	(3)	(4)	(5)	(6)	(7)	(8)	(9)	(10)
41	Pendluru	3.34	P	...	...	W	PR	...	K,J
42	Nallacheruvupalle	12.84	3P,H	...	...	W	PR	2PO	K,J
43	Goturu	3.80	2P,M	...	...	W	PR	PO	K,J
44	Yadavakunta	1.69	P	...	...	W	PR	...	K,J
45	Santhakovvur	13.52	5P	Phc	...	W	PR	2PO	K,J
46	Udavagandla	5.27	2P	...	...	W	...	PO	K,J,Ra,Ri
47	Paluru	3.97	P	...	...	W	PR	PO	K,J,Ra,Ri
48	Atchavelle	5.65	P	...	...	W	PR	PO	K,J,Ra,Ri
49	Thimmapurampeta	2.34	P	...	...	W	PR	...	K,J,Ra,Ri
50	Chintalajutur	2.86	P	...	...	W	PR	PO	K,J,Ra,Ri
51	Ulimella	6.34	P	...	...	W	PR	PO	K,J,A
52	Ahobilapuram	0.53		*Uninhabited*					
53	Gundlamadugu	5.79	2P	...	...	W	PR	PO	K,J,A
54	Ragimanipalle	1.66	P	...	...	W	PR	PO	K,J,A
55	Rayalapuram	1.78	P	...	...	W	PR	...	K,J,A
56	Rachumarripalle	1.76	P	...	...	W	PR	PO	K,J.A
57	Pedda Rangapuram	1.69	P	...	...	W	PR	PO	K,J,A
58	Chinna Rangapuram	1.69	P	...	E	W	PR	PO	K,J,A
59	Venkatampalle	0.65	..	*Uninhabited*					
60	Korrapadu	3.37	P	...	E	W	PR	...	K,J,A
61	Dondlavagu	4.58	P	...	E	W	PR	PO	K,A,J
62	Peddakudala	6.29	P	Mcw	E	W	PR	2PO	K,A,J
63	Lingala	7.41	P	D	...	W	PR	PO	K,A,J
64	Lopatnuthula	9.56	P	...	...	W	PR	PO	K,A,J
65	Velidandla	9.53	P	...	...	W	PR	2PO	K,A,J
66	Bidinamcherla	9.57	P,M	Phc	...	W	PR	PO	K,Ra,Ri,A
67	Gurijala	6.06	P	...	...	W	PR	PO	K,Ra,Ri,A
68	Simhadripuram	2.65	2P,H	H	...	W	PR	PO,TO	K,Ra,Ri,A
69	Nidivelagala	3.07	...	...	...	W	PR	PO	K,Ra,Ri.A
70	Kosanur	12.22	3P	...	...	W	PR	2PO	K,Ra,Ri,A
71	Chavvavaripalle	1.89	P	...	...	W	PR	PO	K,Ra,Ri.A
72	Nandyalampalle	2.40	P	...	...	W	PR	PO	K,Ra,Ri,A
73	Pydipalem	8.80	P	...	E	W	PR	PO	K,Ra,Ri,A
74	Devathapuram	1.57	P	...	...	W	PR	...	K,Ra,Ri,A
75	Jangamreddipalle	1.72	P	...	...	W	...	PO	K,Ra,Ri,A
76	Theliki	4.36	P	...	...	W	PR	...	Ri,Ra,K,J
77	Maddulapaya	7.53	...	...	...	W	PR	...	Ri,Ra,K,J
78	Sunkesula	3.75	P	...	...	W	PR	PO	Ri,Ra,K,J
79	Ravulakolanu	5.81	P	...	...	W	PR	2PO	Ri,Ra,K,J
80	Duddekunta	3.75	P	Mcw	...	W	PR	2PO	Ri,Ra,K,J

DIRECTORY

and Land use

PULIVENDLA TALUK

LAND USE (Area under different types of land use in acres)					Nearest Town and distance (In Kms.)	Day or days of the Weekly Market	Religious, historical or archaeo-logical importance, if any	Loca-tion Code No.
Forest	Cultivated Area: Irrigated	Cultivated Area: Unirrigated	Culturable waste	Area not available for culti-vation				
(11)	(12)	(13)	(14)	(15)	(16)	(17)	(18)	(1)
...	T.(15): W(15)	1,002	980	141	Pulivendla 16	...	...	41
...	T.(475): W(349),Tk(120),C(6)	4,305	700	2,738	Pulivendla 16	...	...	42
...	T.(6): W(6)	1,664	...	762	Pulivendla 14	...	...	43
...	...	589	142	351	Pulivendla 9	...	...	44
...	T.(525): W(442),Tk(83)	2,141	355	5,632	Pulivendla 19	...	...	45
...	T.(187): W(141),Tk(46)	146	1,199	1,841	Pulivendla 19	...	...	46
...	T.(245): W(245)	1,502	222	571	Pulivendla 16	..	...	47
...	T.(131): W(131)	348	2,235	896	Pulivendla 8	...	...	48
...	T.(6): W(6)	772	...	720	Pulivendla 8	...	...	49
...	T.(160): W(160)	126	1,106	438	Pulivendla 9	...	...	50
...	T.(326): W(296),C(30)	2,660	507	564	Pulivendla 9	...	...	51
...	T.(31): W(31)	284	10	14	Pulivendla 2	...	...	52
...	T.(61): W(61)	1,638	1,060	947	Pulivendla 8	...	...	53
...	T.(169): W(98),C(71)	852	2	39	Pulivendla 7	...	...	54
...	T.(40): W(40)	706	38	355	Pulivendla 15	...	...	55
...	T.(64): W(64)	705	210	147	Pulivendla 5	...	...	56
...	...	632	96	354	Pulivendla 4	...	...	57
...	T.(174): W(174)	787	53	68	Pulivendla 4	...	...	58
...	T.(63): W(34),C(29)	321	...	32	Pulivendla 5	...	...	59
...	T.(411): W(411)	882	752	112	Pulivendla 5	...	...	60
...	T.(97): W(97)	507	1,127	1,200	Pulivendla 8	...	...	61
...	T.(586): W(586)	719	1,212	1,509	Pulivendla 8	...	...	62
351	T.(167): W(132),Tk(35)	3,450	77	697	Pulivendla 15	...	...	63
4,086	T.(28): W(28)	430	36	1,497	Pulivendla 17	...	...	64
2,243	T.(439): W(436),C(3)	2,626	38	753	Pulivendla 25	...	...	65
...	T.(295): W(250),C(45)	3,655	1,920	255	Pulivendla 33	...	...	66
...	T.(120): W(120)	3,412	18	329	Pulivendla 32	...	...	67
...	T.(64): W(64)	1,525	21	86	Pulivendla 25	Sunday		68
...	T.(175): W(175)	1,382	268	140	Pulivendla 24	...	...	69
...	T.(50): W(50)	7,266	52	2,437	Pulivendla 25	...	...	70
...	T.(3): W(3)	1,068	...	137	Pulivendla 36	...	...	71
...	T.(21): W(21)	1,448	44	25	Pulivendla 36	...	...	72
1,985	T.(280): W(280)	2,096	334	938	Pulivendla 37	...	...	73
...	T.(19): W(19)	776	35	179	Pulivendla 37	...	...	74
...	T.(33): W(33)	840	42	87	Pulivendla 37	...	...	75
...	T.(55): W(55)	943	1,070	724	Pulivendla 24	...	...	76
3,295	T.(40): W(40)	815	620	50	Pulivendla 29	...	...	77
...	T.(62): W(62)	2,018	15	302	Pulivendla 29	...	...	78
...	T.(236): W(236)	1,947	266	1,279	Pulivendla 26	...	...	79
...	T.(76): W(76)	1,983	286	56	Pulivendla 26	...	...	80

CUDDAPAH DISTRICT

Location Code No.	Name of Village	Area in Sq. Miles	Amenities available within the village						Staple Food
			Educational	Medical	Electricity	Drinking water	Communications	Postal and Telegraph	
(1)	(2)	(3)	(4)	(5)	(6)	(7)	(8)	(9)	(10)
81	Lomada	5.35	4P	...	...	W	PR	2PO	Ri,Ra,K,J
82	Agraharam	1.63	P	...	...	W	PR	PO	Ri,Ra,K,J
83	Ankalammagudur	8.32	P,H	...	...	W	PR	PO	Ri.Ra,K,J
84	Himakuntla	3.19	P	...	...	W	PR	PO	Ri,Ra,K,J
85	Bonala	7.90	P	...	...	W	PR	PO	Ri Ra.K,J
86	Kamasamudram	10.34	2P	...	...	W	PR	PO	Ri.Ra,K,J
87	Balapanuru	14.32	2P,H	D	E	W	PR	3PO	K,A,J
88	Maduru	3.09	P	...	...	W	PR	PO	K,A,J
89	Thelluru	4.64	P	...	...	W	PR	PO	K,A,J
90	Sydapuram	2.11	P	...	...	W	PR	PO	K,A,J
91	Jalaparthi	0.71	*Uninhabited*						
92	Agaduru	6.98	P,H	...	...	W	PR	PO	A,J,K
93	Inagaluru	6.43	P	...	...	W	PR	PO	A,J,K
94	Thonduru	7.61	4P,H	D	...	W	PR	PO	A.J,K
95	Bhadrampalle	5.25	2P	...	...	W	PR	PO	A,J,K
96	Buchupalle	4.20	2P	...	...	W	PR	PO	A,J,K
97	Mallela	17.92	2P	...	...	W	PR	PO	A,J,K

DIRECTORY

and Land use

PULIVENDLA TALUK

LAND USE (Area under different types of land use in acres)					Nearest Town and distance (In Kms.)	Day or days of the Weekly Market	Religious, historical or archaeo-logical importance, if any	Location Code No.
Forest	Cultivated Area		Culturable waste	Area not available for cultivation				
	Irrigated	Unirrigated						
(11)	(12)	(13)	(14)	(15)	(16)	(17)	(18)	(1)
...	T.(391): W(222),Tk(169)	1,533	454	1,046	Pulivendla 26	...	...	81
...	T.(42): W(42)	882	55	64	Puilvendla 24	...	...	82
...	T.(221): W(221)	3,375	1,412	321	Pulivendla 18	...	...	83
...	T.(166): W(166)	1,527	161	635	Pulivendla 24	...	...	84
...	T.(451): W(385),Tk(66)	1,785	356	2,365	Pulivendla 18	...	...	85
...	T.(465): W(315),Tk(150)	3,185	462	2,505	Pulivendla 16	...	...	86
...	T.(364): W(364)	2,804	3,343	2,656	Pulivendla 12	...	...	87
...	T.((29): W(29)	1,938	9	...	Pulivendla 9	...	...	88
...	T.(457): W(457)	1,522	12	982	Pulivendla 11	...	...	89
...	T.(15): W(15)	1,173	22	141	Pullvendla 11	...	...	90
...	T.(62): W(62)	363	...	29	Pulivendla 11	...	...	91
...	T.(274): W(274)	3,109	177	907	Pulivendla 16	...	...	92
...	T.(126): W(126)	3,272	31	686	Pulivendla 13	...	...	93
...	T.(71): W(71)	3,029	516	1,254	Pulivendla 16	...	...	94
...	T.(10): W(10)	2,622	44	684	Pulivendla 23	...	...	95
...	T.(139): W(127),Tk(12)	1,525	6	1,024	Pulivendla 23	...	...	96
345	T.(215): W(170),Tk(45)	3,041	141	7,727	Pulivendla 21	...	...	97

KAMALAPURAM IND. SUB-TALUK

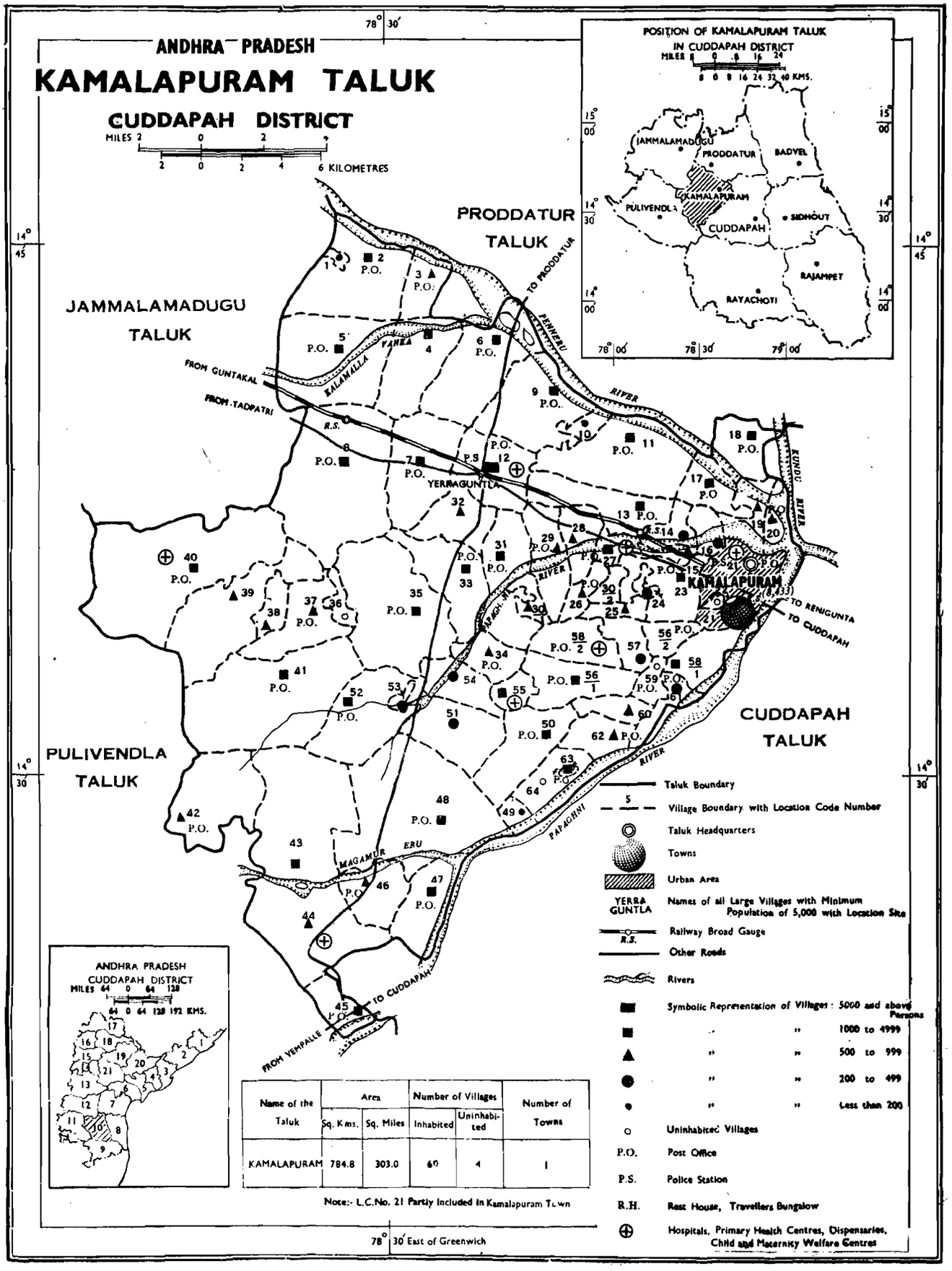

Name of the Taluk	Area		Number of Villages		Number of Towns
	Sq. Kms.	Sq. Miles	Inhabited	Uninhabited	
KAMALAPURAM	784.8	303.0	60	4	1

Note:- L.C.No. 21 Partly included in Kamalapuram Town

ALPHABETICAL LIST OF VILLAGES

KAMALAPURAM IND. SUB-TALUK

1971 Location Code No.	Name of Village
(1)	(2)
50	Alidena
48	Animela
38	Ankireddipalle
57	Apparaopalle
53	Ayyavaripalle
15	C. Gopalapuram
6	Chilamakuru
56	Chinna Cheppalle
2	Chinna Dandlur
61	Dadireddipalle
20	Gangavaram
24	Gollapalle
46	Gonumakulapalle
9	Hanumanguthi
3	Illur
52	Indukuru
25	Jambapuram
5	Kalamalla
21	Kamalapuram
10	Kattugutha Vengannagari-palle
54	Keerthipalle
31	Koduru
11	Kokatam
39	Kolavali
41	Kommadi
62	Letapalle
51	Lingala
4	Malepadu
16	Mirapuram
42	Moillacheruvu
26	Nallingayapalle
7	Niduzuvvi
43	North Palagiri
14	Paachikalapadu
27	Pandillapalle
55	Payasampalle
58	Pedda Cheppalle
33	Peddanapadu
1	P. Gopalapuram
49	Pillivaripalle
63	Podadurthi
8	Potladurthi
22	Ramachandrapuram
17	Sambatur
36	South Govindaraopalle
64	South Kandrika
44	South Palagiri
34	Talapanur
45	Thangedupalle
30	Thurakapalle
28	Tippaluru
23	Tsadipirala
29	T. Sunkesula
40	Uppaluru
47	U. Rajupalem
35	Urutur
32	Valasapalle
59	Vankamada
18	Vedurur
37	Veldurthi
19	Vibhrampuram
60	Yellareddipalle
13	Yerragudipadu
12	Yerraguntla

CUDDAPAH DISTRICT

Location Code No.	Name of Village	Area in Sq. Miles	Amenities available within the village						Staple Food
			Educational	Medical	Electricity	Drinking water	Communications	Postal and Telegraph	
(1)	(2)	(3)	(4)	(5)	(6)	(7)	(8)	(9)	(10)
1	P. Gopalapuram	0.25	P	...	...	W	KR	...	Ri.K,J
2	Chinna Dandluru	8.52	P	...	...	W	KR	PO	Ri,K,J
3	Illur	3.12	M	...	...	W	KR	PO	Ri K,J
4	Malepadu	5.68	P	...	...	W	KR	PO	Ri,K,J
5	Kalamalla	9.56	M	...	...	W	KR,T	PO	Ri,K,J
6	Chilamakuru	14.72	M	Mcw	E	W	PR	3PO	Ri,K,J
7	Niduzuvvi	6.95	P	...	E	W	PR	PO	Ri,K,J
8	Potladurthi	8.70	P	...	E	R	PR	PO	Ri,K,J
9	Hanumanguthi	7.78	M	...	...	R	KR,T	PO	Ri,K,J
10	Kathugutha Venganna-garipalle	0.66	P	...	...	R	KR	...	Ri,K,J
11	Kokatam	9.22	P	...	...	R	KR	PO	Ri,K,J
12	Yerraguntla	5.32	9P,H	D,3H	E	W	PR,T	PO,TO	Ri,K,J
13	Yerragudipadu	5.17	P	...	E	W	KR,T	PO	K,J
14	Paachikalapadu	1.75	P	...	...	W	KR	...	K,J
15	C. Gopalapuram	0.42	P	...	...	W	KR	...	K,J
16	Mirapuram	1.41	P	...	...	W	KR	...	K,J
17	Sambatur	3.26	...	...	E	W	KR	PO	K,J
18	Vedurur	3.49	P	...	E	W	KR	PO	Ri
19	Vibhrampuram	1.76	P	...	E	W	KR	...	Ri
20	Gangavaram	1.58	...	...	E	W	KR	PO	Ri
21	Kamalapuram (*Rural*)	6.86	2H	D	E	W	PR,T	2PO,TO	Ri
22	Ramachandrapuram	0.15		*Uninhabited*		...			
23	Tsadipirala	4.73	P	...	E	W	PR	PO	Ri
24	Gollapalle	0.56	...	...	...	W	KR	...	K,J
25	Jambapuram	1.14	...	...	...	W	KR	...	K,J
26	Nallingayapalle	2.07	M	...	...	W	KR	PO	K,J
27	Pandillapalle	1.73	P	D	E	W	PR	PO	K,J
28	Tippaluru	2.46	P	...	E	W	PR	...	K,J
29	T. Sunkesula	3.60	P	...	...	W	KR	PO	K,Ri,J
30	Thurakapalle	1.83	...	...	...	W	KR	...	K,Ri,J
31	Koduru	6.30	P	...	...	W	PR	PO,TO	K,Ri,J
32	Valasapalle	3.15	P	...	E	W	KR	...	K,Ri,J
33	Peddanapadu	5.53	P	...	...	W	PR	2PO	K,Ri,J
34	Talapanur	2.53	P	...	...	W	KR	PO	K,J
35	Urutur	11.52	M	...	...	W	KR	2PO	K,J
36	South Govindaraopalle	0.40		*Uninhabited*					
37	Veldurthi	4.98	P	...	...	W	KR	PO	K,J
38	Ankireddipalle	1.41	P	...	...	W	KR	PO	K,J
39	Kolavali	8.81	P	...	...	W	KR	...	K,J
40	Uppaluru	14.72	M,H	D	...	W	KR	PO	K,J

DIRECTORY

and Land use

KAMALAPURAM IND. SUB-TALUK

LAND USE (Area under different types of land use in acres)					Nearest Town and distance (In Kms.)	Day or days of the Weekly Market	Religious, historical or archaeo-logical importance, if any	Loca-tion Code No.
Forest	Cultivated Area: Irrigated	Cultivated Area: Unirrigated	Culturable waste	Area not available for culti-vation				
(11)	(12)	(13)	(14)	(15)	(16)	(17)	(18)	(1)
...	T.(14): Tk(14)	58	23	65	Kamalapuram 10	...	...	1
1,736	T.(362): O(240),W(122)	2,290	501	564	Kamalapuram 8	...	...	2
...	T(58): W(58)	1,445	266	228	Kamalapuram 5	...	...	3
...	T.(39): W(39)	2,967	354	274	Kamalapuram 8	...	...	4
596	T.(128): W(128)	2,882	1,445	1,068	Kamalapuram 13	...	...	5
509	T.(375): W(375)	6,532	817	1,183	Kamalapuram 21	...	...	6
525	T.(69): W(69)	2,766	214	874	Kamalapuram 16	...	...	7
...	T.(20): W(20)	3,880	354	1,313	Kamalapuram 5	...	...	8
...	T.(5): W(5)	4,047	200	727	Kamalapuram 8	...	...	9
...	T.(8): W(8)	304	92	8	Kamalapuram 8	...	...	10
...	T.(102): W(102)	4,700	1,028	71	Kamalapuram 8	...	...	11
...	T.(17): W(17)	2,987	196	202	Kamalapuram 13	...	...	12
...	T.(104): W(104)	1,110	219	1,873	Kamalapuram 10	...	...	13
...	T (84): W(84)	229	504	302	Kamalapuram 6	...	...	14
...	T.(48): Tk(20),W(18),O(10)	94	30	97	Kamalapuram 6	...	...	15
...	T.(402): Tk(300),W(102)	283	102	115	Kamalapuram 4	...	...	16
...	T.(98): W(98)	1,043	304	641	Kamalapuram 8	...	...	17
...	T.(900): C(600),W(300)	329	306	698	Kamalapuram 6	...	...	18
...	T.(402): W(402)	402	102	220	Kamalapuram 6	...	...	19
...	T.(306), W(266).O(40)	374	84	247	Kamalapuram 5	...	...	20
59	T.(862): Tk(700),O(100),W(62)	1,294	202	1,973	Kamalapuram proper	...	...	21
...	T.(11): W(6),O(5)	43	22	20	Kamalapuram 2	...	...	22
...	T.(602): O(402),Tk(160),W(40)	1,306	402	717	Kamalapuram 3	...	...	23
...	T.(62): Tk(32),W(30)	64	84	148	Kamalapuram 6	...	...	24
...	T.(30): W(16),Tk(14)	297	96	307	Kamalapuram 6	...	...	25
...	T.(124): W(84),Tk(40)	494	309	398	Kamalapuram 11	...	...	26
...	T.(60): W(40),O(20)	148	204	695	Kamalapuram 8	...	...	27
...	T.(22): W(22)	1,164	151	237	Kamalapuram 16	...	...	28
...	T.(29): Tk(21),W(8)	1,318	676	281	Kamalapuram 16	...	...	29
...	T.(24): Tk(24)	304	102	742	Kamalapuram 13	...	...	30
...	T.(35): W(30),Tk(5)	2,408	528	1,061	Kamalapuram 16	...	...	31
...	T.(52): W(33),Tk(19)	1,373	154	434	Kamalapuram 16	...	...	32
...	T.(42): W(42)	2,394	381	720	Kamalapuram 21	...	...	33
...	T.(17): Tk(17)	1,003	295	304	Kamalapuram 16	...	...	34
1,127	T.(32): Tk(32)	5,001	561	651	Kamalapuram 26	...	...	35
			Uninhabited					36
...	T.(131): W(131)	2,471	...	585	Kamalapuram 27	...	...	37
...	T (27): W(27)	550	220	105	Kamalapuram 30	...	...	38
1,426	T.(53): Tk(53)	2,308	285	1,566	Kamalapuram 46	...	...	39
4,618	T.(265): Tk(265)	3,170	671	678	Kamalapuram 50	...	...	40

CUDDAPAH DISTRICT

Location Code No.	Name of Village	Area in Sq. Miles	AMENITIES AVAILABLE WITHIN THE VILLAGE						Staple Food
			Educational	Medical	Electricity	Drinking water	Communications	Postal and Telegraph	
(1)	(2)	(3)	(4)	(5)	(6)	(7)	(8)	(9)	(10)
41	Kommadi	13.73	P	...	...	W	KR	2PO	K,J
42	Moillacheruvu	5.89	P	...	...	W	KR	PO	K,J
43	North Palagiri	11.74	P,M	...	E	W	KR	2PO	K,J
44	South Palagiri	10.32	P	D	...	W	...	PO	K,J
45	Thangedupalle	2.00	P	...	...	W	PR	PO	K,J
46	Gonumakulapalle	3.36	P	...	...	W	KR	PO	K,J
47	U. Rajupalem	4.75	M	...	..	W	KR	PO	K,J
48	Animela	14.80	M.H	...	...	W	KR	3PO,TO	K,J
49	Pillivaripalle	0.09	...	...	...	W	KR	...	K,J
50	Alidena	6.44	P	...	...	W	KR	PO	K,J
51	Lingala	5.97	...	...	...	W	KR	...	K,J
52	Indukuru	7.65	M	Mcw	...	W	KR	PO	K,J
53	Ayyavaripalle	0.32	P	...	...	W	PR	...	K,J
54	Keerthipalle	3.11	P	...	...	W	KR	...	K,J
55	Payasampalle	1.33	H	H,Phc	...	W	KR	PO	K,J
56	Chinna Cheppalle	6.53	P	...	...	W	KR	2PO	K,J
57	Apparaopalle	0.05	3P	...	...	W	KR	PO	K,J
58	Pedda Chepalle	3.34	4M,H	D	E	W	PR	2PO	K,J
59	Vankamada	0.05	*Uninhabited*						
60	Yellareddipalle	6.77	P	...	E	W	PR	...	Ri
61	Dadireddipalle	1.84	P	...	E	W	PR	PO	Ri
62	Letapalle	2.51	P	...	E	W	KR	PO	Ri
63	Podadurthi	5.17	...	...	...	R	KR	PO	Ri
64	South Kandrika	0.01	*Uninhabited*						

DIRECTORY

and Land use

KAMALAPURAM IND. SUB-TALUK

LAND USE (Area under different types of land use in acres)					Nearest Town and distance (In Kms.)	Day or days of the Weekly Market	Religious, historical or archaeological importance, if any	Location Code No.
Forest	Cultivated Area: Irrigated	Cultivated Area: Unirrigated	Culturable waste	Area not available for cultivation				
(11)	(12)	(13)	(14)	(15)	(16)	(17)	(18)	(1)
567	T.(299): Tk(299)	3,511	2,097	2,295	Kamalapuram 38	...	...	41
...	T.(120): Tk(120)	1,095	400	2,155	Kamalapuram 45	...	...	42
703	T.(718): W(718)	4,731	582	604	Kamalapuram 37	...	...	43
1,673	T.(108): W(108)	2,694	664	1,463	Kamalapuram 38	...	...	44
...	T.(231): O(231)	319	226	503	Kamalapuram 45	...	...	45
458	T.(114): W(114)	530	112	936	Kamalapuram 35	...	...	46
...	T.(391): O(391)	487	908	1,254	Kamalapuram 42	...	...	47
...	T.(285): W(285)	5,342	1,881	1,964	Kamalapuram 40	...	...	48
...	...	25	8	25	Kamalapuram 46	...	...	49
...	T.(205): Tk(205)	1,514	665	1,737	Kamalapuram 14	...	...	50
...	T.(7): W(7)	2,543	542	728	Kamalapuram 24	...	...	51
...	T.(332): W(332)	3,210	1,002	352	Kamalapuram 30	...	...	52
...	T.(23): W(23)	89	...	84	Kamalapuram 29	...	...	53
...	T.(6): W(6)	1,493	278	213	Kamalapuram 22	...	...	54
...	T.(20): Tk(20)	701	35	93	Kamalapuram 19	...	...	55
...	T.(1,032): O(632),W(400)	253	1,697	1,197	Kamalapuram 8	...	...	56
...	T.(15): W(15)	2	...	15	Kamalapuram 6	...	...	57
...	T.(904): W(600),O(304)	426	202	601	Kamalapuram 4	...	...	58
...	T.(24): W(24)	8	...	...	Kamalapuram 8	...	...	59
...	T.(1,084): O(584),W(500)	1,169	580	1,492	Kamalapuram 6	...	...	60
...	T.(202): W(160),O(42)	250	527	197	Kamalapuram 6	...	...	61
...	T.(204): O(84),Tk(60),W(60)	590	403	409	Kamalapuram 10	...	...	62
...	T.(302): O(240),W(62)	1,906	406	696	Kamalapuram 11	...	...	63
...	T.(2): W(2)	3	...	...	Kamalapuram 13	...	...	64

JAMMALAMADUGU TALUK

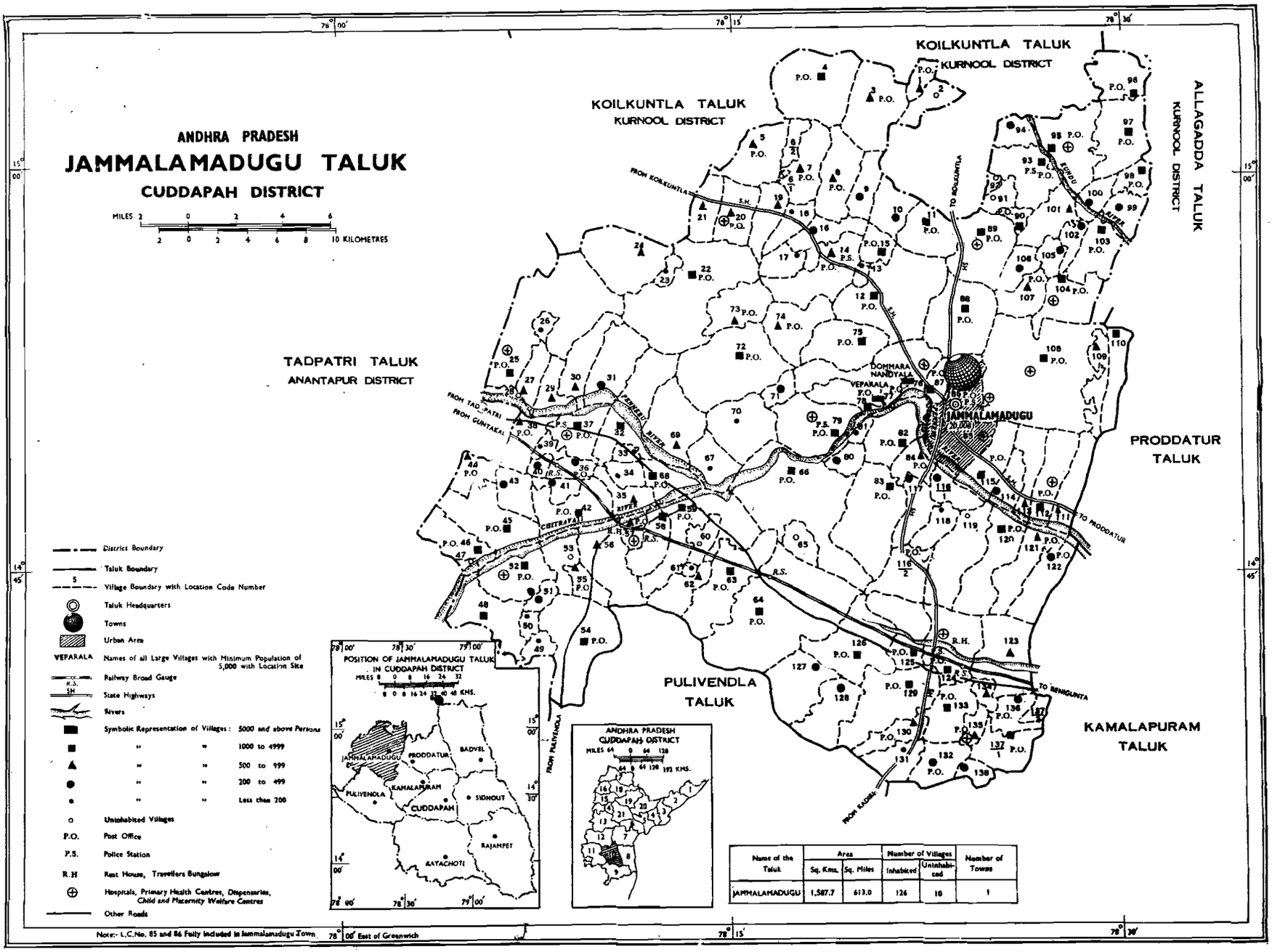

Name of the Taluk	Area		Number of Villages		Number of Towns
	Sq. Kms.	Sq. Miles	Inhabited	Uninhabited	
JAMMALAMADUGU	1,587.7	613.0	126	10	1

Note:- L.C.No. 85 and 86 Fully included in Jammalamadugu Town

ALPHABETICAL LIST OF VILLAGES

JAMMALAMADUGU TALUK

1971 Location Code No.	Name of Village
(1)	(2)
116	Ambavaram
56	Ananthapuram
128	Aravetipalle
9	Ayyavari Kambaladinne
100	Balapana Gudur
45	Bedudur
7	Bestavemula
6	Bestavemula Venkatapuram
11	Bheemagundam
10	Bhootamapuram
90	Bodithippanapadu
129	Bondalakunta
32	Bukkapatnam
43	Burujupalle
91	B. Venkatapuram
30	Chamalur
49	Chennamanenipalle
105	Chidipiralladinne
130	Chinna Dudyala
12	Chinna Komerla
101	Chinna Mudiam
107	Chinna Pasupula
5	Chinnavenuthurla
126	Chintakunta
68	Chowtapalle
113	Danavalapadu
81	Dappalle
127	Denepalle
112	Devagudi
21	Dhannavada
114	Dharmapuram
22	Dhodiam
3	Diguvakalvatala
60	Diguva Brahmanapalle
80	Diguvapatnam
76	Dommara Nandyala
51	Donkupalle
13	Dugganapalle
33	Fakirpeta
66	Gandikota
59	Gandlur
34	Gangapuram
102	Garisalur
18	Gollala Uppalapadu
19	Gollapalle
92	Gopalapuram
115	Goriganur
84	Gudemcheruvu
89	Gundlakunta
86	Jammalamadugu
97	Jangalapalle
98	J (Jangalapalle) Kottapalle
110	Jeereddi Kothapalle
39	Jogapuram
136	Kadasani Kothapalle
8	Kallutla
40	Kammavari Brahmanapalle
85	Kannelur
79	Khaderabad
69	Kibile Bommepalle
61	Kibile Raghavapuram
38	Kibile Sugamanchipalle
41	Kibile Venkatapuram
25	Kodur
17	Kona Anantapuram
44	Konavaripalle
57	Kondapuram
4	Kondasunkesula
31	Koppolu
63	Korrapadu
123	Kosinepalle
118	Kothaguntapalle
54	Lavnoor
50	Lingamanenipalle
71	Lingapuram
16	Madhavapuram
72	Malameedi Kambaladinne
64	Mangapatnam
106	Medidinne
87	Moragudi
124	Muddanur
24	Murapandi
26	Murugampalle
35	Mutchumarri
78	Mylavaram
28	Nagamalladinne
94	Nagarajupalle
2	Nagireddipalle
23	Nakkavaripalle
133	Nallaballe
15	Nawabpeta
67	Nekanampeta
70	Nelanuthala
103	Nemalladinne
104	N (Nemalladinne) Kottalapalle
58	Obannapeta
62	Obulapuram
93	Palur
1	Papayapalle
121	Peddadanlur
131	Pedda Dudyala
95	Pedda Mudiam
108	Pedda Pasupula
137	Penikalapadu
53	Penuzuvvi
74	Ponnampalle
82	Ponnathota
83	Poorva Bommepalle
111	Poorvapusugumanchipalle
52	Pottipadu
135	Rajulaguravaiahpalle
73	Ramachandrayapalle
36	Regadipalle
88	Salevari Uppalapadu
65	Sanjeevipalle
27	Sankepalle
122	Sirigepalle
47	Sivapuram
96	Suddapalle
120	Sunnapurallapalle
14	Talamanchipatnam
37	Talla Proddatur
55	Thimmapuram
134	Thimmapuram
75	Thorrivemula
119	Thugutlapalle
109	Ulavapalle
99	Uppalur
20	Vaddirala
132	Velpucherla
138	V (Velpucherla) Raghavapuram
117	Vemaguntapalle
48	Venkaiahkalva
77	Veparala
125	Yamavaram
46	Yenamalachintala
29	Yerragudi
42	Yeturu

CUDDAPAH DISTRICT

Location Code No.	Name of Village	Area in Sq. Miles	Amenities available within the village						Staple Food
			Educational	Medical	Electricity	Drinking water	Communications	Postal and Telegraph	
(1)	(2)	(3)	(4)	(5)	(6)	(7)	(8)	(9)	(10)
1	Papayapalle	1.55	P	...	...	W	KR	PO	K,J
2	Nagireddipalle	2.18		*Uninhabited*					
3	Diguvakalvatala	7.57	P	...	...	W	KR	PO	K,J
4	Kondasunkesula	9.45	P,H	...	...	W	KR	PO	K,J
5	Chinnavenuthurla	5.69	P	...	...	W	KR	PO	K,J
6	Bestavemula Venkatapuram	1.21		*Uninhabited*					
7	Bestavemula	4.49	2P	...	...	W	KR	PO	Ra,J
8	Kallutla	5.05	2P	...	...	W	KR	2PO	Ra,J
9	Ayyavari Kambaladinne	0.96	P	...	...	W	KR	...	Ra,J
10	Bhootamapuram	3.38	P	D	...	W	KR	...	Ra,J
11	Bheemagundam	4.37	P	...	...	W	KR	PO	Ra,J
12	Chinna Komerla	12.05	3P	...	...	W	PR	PO	Ra,J
13	Dugganapalle	0.07	P	...	...	W	KR	...	Ra,J
14	Talamanchipatnam	6.88	P	...	...	W	PR	PO	Ra,J
15	Nawabpeta	1.82	P	...	...	Tk,W	KR	PO	Ra,J
16	Madhavapuram	3.27	P	...	...	W	PR	...	Ra,J
17	Kona Anantapuram	2.18	P	...	...	R	PR	...	Ra,J
18	Gollala Uppalapadu	2.43	...	...	...	W	PR	...	Ra,J
19	Gollapalle	3.09	P	...	...	W	PR	...	Ra,J
20	Vaddirala	3.99	P,H	Phc	...	W	PR	PO	Ra,J
21	Dhannavada	3.04	P	...	...	W	PR	...	Ra,J
22	Dhodiam	16.14	2P	...	...	W	PR	PO	Ra,J
23	Nakkavaripalle	0.79	...	D	...	W	KR	...	Ra,J
24	Murapandi	7.83	2P	...	...	W	KR	...	Ra,J
25	Kodur	15.60	3P,H	D	E	W	KR	2PO	Ra,J
26	Murugampalle	0.83	P	...	...	W	...	...	Ra,J
27	Sankepalle	2.21	P	...	E	W	...	...	Ra,J
28	Nagamalladinne	1.23		*Uninhabited*	E*				
29	Yerragudi	2.85	P	...	...	W	PR	PO	K,J
30	Chamalur	4.07	P	...	...	W	KR	...	K,J
31	Koppolu	5.27	P	...	...	W	PR	PO	K,J
32	Bukkapatnam	7.90	2P	Mcw	E	W,R	KR	PO	K,J
33	Fakirpeta	0.87	...	...	...	W	...	...	K,J
34	Gangapuram	1.59	P	...	...	W	KR	...	K,J
35	Mutchumarri	3.25	P	...	E	R	...	...	K,J
36	Regadipalle	1.45	P	...	...	W	PR,T	PO	K,J
37	Talla Proddatur	4.34	H	D	E	W	PR	PO,TO	K,J
38	Kibile Sugamanchipalle	3.59	P	...	E	W	PR	PO	K,J
39	Jogapuram	0.92	P	...	...	W	...	...	K,J
40	Kammavari Brahmanapalle	0.79	P	...	...	W	KR	...	K,J

* Electricity is used for agricultural purpose only.

DIRECTORY

and Land use

JAMMALAMADUGU TALUK

LAND USE (Area under different types of land use in acres)					Nearest Town and distance (In Kms.)	Day or days of the Weekly Market	Religious, historical or archaeo-logical importance, if any	Loca-tion Code No.
Forest	Cultivated Area: Irrigated	Cultivated Area: Unirrigated	Culturable waste	Area not available for culti-vation				
(11)	(12)	(13)	(14)	(15)	(16)	(17)	(18)	(1)
...	...	896	46	50	Jammalamadugu 30	...	...	1
478	T.(4): W(4)	690	171	47	Jammalamadugu 30	...	...	2
824	T.(224): W(6),Tk(218)	505	554	2,738	Jammalamadugu 30	...	...	3
2,190	T.(61): W(61)	3,239	463	93	Jammalamadugu 32	...	...	4
...	T.(65): Tk(63),W(2)	1,693	202	1,250	Jammalamadugu 22	...	...	5
...	...	88	386	283	Jammalamadugu 19	...	...	6
...	T.(98): Tk(65),W(33)	1,353	210	1,212	Jammalamadugu 19	...	...	7
1,254	T.(103): Tk(93),W(10)	1,130	122	546	Jammalamadugu 18	...	...	8
...	T.(49): W(39),Tk(10)	408	...	157	Jammalamadugu 14	...	...	9
1,097	T.(85): Tk(43),W(42)	148	116	694	Jammalamadugu 14	...	...	10
526	...	1,389	291	591	Jammalamadugu 13	...	...	11
...	T.(140): Tk(73),W(67)	5,895	354	1,304	Jammalamadugu 8	...	...	12
...	T.(15): Tk(15)	10	...	20	Jammalamadugu 11	...	...	13
...	T.(339): Tk(296),W(43)	626	1,040	2,417	Jammalamadugu 14	...	...	14
...	T.(4): W(4)	1,048	59	47	Jammalamadugu 11	...	...	15
...	T,(72): W(72)	1,422	186	413	Jammalamadugu 16	...	...	16
...	T.(98): Tk(65),W(33)	81	399	815	Jammalamadugu 14	...	...	17
...	T.(16): Tk(16)	565	116	790	Jammalamadugu 14	...	...	18
...	T.(14): W(14)	1,017	99	818	Jammalamadugu 18	...	...	19
...	T.(76): Tk(43),W(33)	1,178	105	1,078	Jammalamadugu 22	...	...	20
782	T.(89): O(77),W(12)	656	62	322	Jammalamadugu 24	...	...	21
4,955	T.(153): O(78),W(75)	488	430	4,253	Jammalamadugu 19	...	...	22
...	T.(102): W(102)	61	72	267	Jammalamadugu 21	...	...	23
2,764	T.(72): W(72)	632	204	1,284	Jammalamadugu 22	...	...	24
...	T.(500): W(500)	4,123	370	4,991	Tadpatri 16	...	...	25
...	...	502	6	24	Tadpatri 19	...	...	26
...	T.(24): W(24)	1,134	169	90	Tadpatri 13	...	...	27
...	T.(225): W(225)	38	199	327	Tadpatri 13	...	...	28
...	T.(65): W(65)	821	447	375	Tadpatri 18	...	...	29
...	T.(54): W(54)	472	445	1,630	Tadpatri 20	...	...	30
2,110	...	530	528	195	Tadpatri 13	...	...	31
...	T.(435): W(392),C(43)	980	1,434	2,140	Tadpatri 21	...	..	32
...	T.(22): W(22)	356	149	29	Tadpatri 21	...	...	33
...	T(45): Tk(45)	289	99	578	Tadpatri 24	...	...	34
...	T.(356): W(235),O(121)	320	678	706	Tadpatri 30	...	...	35
...	...	869	8	50	Tadpatri 22	...	...	36
109	T.(682): W(682)	1,323	84	455	Tadpatri 18	...	...	37
...	T.(225): W(225)	1,564	145	305	Tadpatri 16	...	...	38
...	...	522	6	24	Tadpatri 19	...	...	39
...	...	450	9	45	Tadpatri 24	...	...	40

CUDDAPAH DISTRICT

Location Code No.	Name of Village	Area in Sq. Miles	AMENITIES AVAILABLE WITHIN THE VILLAGE						Staple Food
			Educational	Medical	Electricity	Drinking water	Communications	Postal and Telegraph	
(1)	(2)	(3)	(4)	(5)	(6)	(7)	(8)	(9)	(10)
41	Kibile Venkatapuram	1.56	P	...	...	W	KR	...	K,J
42	Yeturu	5.38	2P	...	E	W,R	KR	2PO	K,J
43	Burujupalle	2.79	P	...	...	W	KR	...	K,J
44	Konavaripalle	2.94	P	...	...	W	KR	PO	K,J
45	Bedudur	7.34	4P	...	...	R	KR	2PO	K,J
46	Yenamalachintala	3.73	P	...	...	W	KR	2PO	K,J
47	Sivapuram	0.30	*Uninhabited*						
48	Venkaiahkalva	5.86	P	...	...	W	KR	...	K,J
49	Chennamanenipalle	1.22	P	...	...	W	KR	...	K,J
50	Lingamanenipalle	0.89	P	...	...	W	KR	...	K,J
51	Donkupalle	3.16	P	...	...	W	KR	...	K,J
52	Pottipadu	5.17	2P	D	E	W	KR	PO	K,J
53	Penuzuvvi	2.59	*Uninhabited*						
54	Lavnoor	9.52	P	...	E	W,Tk.	PR	PO	K,J
55	Thimmapuram	0.79	P	...	...	W	PR	PO	K,J
56	Ananthapuram	6.27	P	...	...	W	PR	...	K,J
57	Kondapuram	1.43	P,H	H,Phc	E	W,R	PR,T	PO,TO	K,J
58	Obannapeta	3.44	P	...	E	R	PR	...	K,J
59	Gandlur	9.38	P	...	E	W.R	PR	PO	K,J
60	Diguva Brahmanapalle	1.88	*Uninhabited*						
61	Kibile Raghavapuram	0.27	...	...	...	W	KR	...	K,J
62	Obulapuram	72.77	P	...	...	W	KR	...	K,J
63	Korrapadu	7.95	P	...	...	W	KR	PO	K,J
64	Mangapatnam	2.00	3P	...	...	W	PR,T	4PO	K,J
65	Sanjeevipalle	2.09	*Uninhabited*						
66	Gandikota	1.70	P	...	...	W	KR	PO	K,J,Ra
67	Nekanampeta	1.13	P	...	...	W	KR	...	K,J,Ra
68	Chowtapalle	3.15	P	...	E	W,R	PR	PO	K,J,Ra
69	Kibile Bommepalle	6.96	2P	...	...	W	KR	...	K,J,Ra
70	Nelanuthala	2.46	...	...	...	W	KR	...	K,J,Ra
71	Lingapuram	1.60	P	...	...	W	KR	...	K,J,Ra
72	Malameedi Kambaladinne	12.44	3P	...	...	W	KR	PO	K,J,Ra
73	Ramachandrayapalle	4.14	P	D	...	W	KR	PO	K,J,Ra
74	Ponnampalle	5.03	P	...	...	W	KR	PO	K,J,Ra
75	Thorrivemula	5.94	3P	...	...	W	KR	2PO	K,J,Ra
76	Dommara Nandyala	4.90	H	D	E	W,R	PR	3PO	K,J,Ra
77	Veparala	4.33	2P,H	...	E	W,R	PR	PO	K,J,Ra
78	Mylavaram	2.85	2P	...	E	R	KR	PO	K,J,Ra
79	Khaderabad	7.35	3P	D	E	W,R	KR	PO	K,J,Ra
80	Diguvapatnam	1.73	P	...	...	W	KR	...	K,J,Ra

DIRECTORY

and Land use

JAMMALAMADUGU TALUK

LAND USE (Area under different types of land use in acres)					Nearest Town and distance (In Kms.)	Day or days of the Weekly Market	Religious, historical or archaeo-logical importance, if any	Loca-tion Code No.
Forest	Cultivated Area: Irrigated	Cultivated Area: Unirrigated	Culturable waste	Area not available for cultivation				
(11)	(12)	(13)	(14)	(15)	(16)	(17)	(18)	(1)
...	...	950	8	36	Tadpatri 26	...	...	41
...	T.(485): O(357),W(128)	1,892	375	682	Tadpatri 26	...	...	42
...	T.(11): W(11)	1,129	138	511	Tadpatri 19	...	...	43
...	T.(244): C(237),W(7)	1,204	19	426	Tadpatri 14	...	...	44
...	T.(570): C(307),O(239),W(24)	2,103	759	1,290	Tadpatri 18	...	..	45
...	T.(379): O(204),C(135),W(40)	1,330	337	282	Tadpatri 18	...	...	46
...	T.(8): O(8)	80	34	76	Tadpatri 23	...	...	47
453	T.(141): O(116),W(25)	1,689	326	1,577	Tadpatri 19	...	...	48
...	T.(2): W(2)	638	77	61	Jammalamadugu 32	...	...	49
...	...	399	74	83	Jammalamadugu 32	...	...	50
...	T.(394): W(394)	430	89	984	Jammalamadugu 59	...	...	51
...	T.(232): C(212),W(20)	1,507	718	794	Jammalamadugu 32	...	...	52
...	T.(249): C(203),W(46)	365	399	637	Jammalamadugu 29	...	..	53
...	T.(399): W(261),Tk(138)	3,058	352	2,187	Jammalamadugu 32	...	...	54
...	...	193	165	142	Jammalamadugu 54	...	...	55
2,498	T.(263): C(263)	292	408	536	Jammalamadugu 54	...	...	56
...	T.(125): C(115),W(10)	45	255	490	Jammalamadugu 48	...	...	57
...	T.(482): C(320),Tk(95),W(67)	232	497	939	Jammalamadugu 46	...	...	58
1,141	T.(131): C(116),W(15)	1,913	1,494	1,305	Jammalamadugu 19	...	...	59
...	T.(17): W(17)	630	173	385	Jammalamadugu 24	...	...	60
...	T.(23): W(23)	130	6	14	Jammalamadugu 21	...	...	61
...	T.(55): W(55)	304	168	1,245	Jammalamadugu 17	...	...	62
1,459	T.(133): W(106),Tk(27)	1,976	635	885	Jammalamadugu 17	...	...	63
...	T.(220): W(220)	87	723	250	Jammalamadugu 17	...	...	64
309	T.(40): W(40)	138	328	442	Jammalamadugu 15	...	...	65
3,308	T.(60): W(60)	586	54	388	Jammalamadugu 11	...	...	66
...	T.(40): W(40)	13	102	568	Jammalamadugu 48	...	...	67
...	T.(750): O(563),W(98),Tk(89)	68	258	949	Tadpatri 26	...	...	68
...	T.(444): W(180),Tk(264)	1,163	129	2,612	Tadpatri 26	...	...	69
...	T.(15): W(15)	58	61	1,420	Jammalamadugu 8	...	...	70
...	T.(399): Tk(399)	269	5	352	Jammalamadugu 5	...	...	71
824	T.(276): W(140),C(136)	667	626	5,402	Jammalamadugu 16	...	...	72
...	T.(175): C(150),W(25)	474	138	1,858	Jammalamadugu 12	...	...	73
...	T.(170): W(130),C(40)	186	1,248	1,598	Jammalamadugu 14	...	...	74
...	T.(111): W(71),Tk(40)	1,549	339	1,578	Jammalamadugu 12	...	...	75
...	T.(11): W(11)	2,540	56	525	Jammalamadugu 3	...	...	76
1,440	T.(48): O(48)	1,112	99	85	Jammalamadugu 11	...	...	77
...	...	465	42	1,297	Jammalamadugu 7	...	...	78
...	T.(523): W(523)	895	1,636	1,620	Jammalamadugu 7	...	...	79
...	T.(51): Tk(44),W(7)	401	126	529	Jammalamadugu 5	...	...	80

CUDDAPAH DISTRICT

Location Code No.	Name of Village	Area in Sq. Miles	AMENITIES AVAILABLE WITHIN THE VILLAGE						Staple Food
			Educational	Medical	Electricity	Drinking water	Communications	Postal and Telegraph	
(1)	(2)	(3)	(4)	(5)	(6)	(7)	(8)	(9)	(10)
81	Dappalle	0.97	P	...	...	W	KR	...	K,J,Ra
82	Ponnathota	5.61	P	...	...	W	PR	PO	K,J,Ra
83	Poorva Bommepalle	11.19	P	...	...	W	KR	PO	K,J,Ra
84	Gudemcheruvu	2.41	P	...	...	W,R	PR	PO	K,J.Ra
85	Kannelur	4.26	*Urban Area (included in Jammalamadugu Town)*						
86	Jammalamadugu	5.30	*Urban Area (Jammalamadugu Town)*						
87	Moragudi	5.31	2P	...	E	W	PR	PO	K,J,Ra
88	Salevari Uppalapadu	8.24	2P	D	E	W	PR	PO	K,J,Ra
89	Gundlakunta	7.13	H	D	E	W	PR	PO	K,J,Ra
90	Bodithippanapadu	0.93	2P	...	E	W	PR	PO	K,J,Ra
91	B. Venkatapuram	1.48	*Uninhabited*						
92	Gopalapuram	0.37	*Uninhabited*						
93	Palur	5.65	P	...	...	R	PR	PTO	Ra,K,J
94	Nagarajupalle	2.44	P	...	...	R	KR	...	Ra,K,J
95	Pedda Mudiam	7.72	H	D	...	R	KR	PO	Ra,K,J
96	Suddapalle	3.90	P	...	...	W	KR	PO	Ra,K,J
97	Jangalapalle	6.15	P,H	...	E	R	KR	PO	Ra,K,J
98	J. (Jamgalapalle) Kottapalle	1.61	P	...	...	W	KR	PO	Ra,K,J
99	Uppalur	2.26	P	...	...	W	KR	...	Ra,K,J
100	Balapana Gudur	2.07	P	...	...	R	KR	...	Ra,K,J
101	Chinna Mudiam	3.70	P	...	...	R	KR	...	Ra,K,J
102	Garisalur	1.74	...	...	...	R	KR	...	Ra,K,J
103	Nemalladinne	3.79	P	...	...	Tk,W	KR	PO	Ra,K,J
104	N. (Nemannadinne) Kottalapalle	4.45	P	D	...	W	KR	PO	Ra,K,J
105	Chidipiralladinne	1.36	P	...	...	W	KR	...	Ra,K,J
106	Medidinne	2.33	P	...	...	W	KR	...	K,J
107	Chinna Pasupula	2.96	P	...	...	W	KR	PO	K,J
108	Pedda Pasupula	19.81	2P,H	D	...	W	PR	PO	K,J
109	Ulavapalle	2.87	P	...	...	Tk,W	KR	...	K,J
110	Jeereddi Kothapalle	2.77	P	...	...	W	KR	PO	K,J
111	Poorvapusugumanchi-palle	3.14	P	...	E	W,R	PR	...	K,J
112	Devagudi	4.70	P	D	E	W,R	KR	PO	K,J
113	Danavalapadu	3.13	P	...	...	W,R	KR	PO	K,J
114	Dharmapuram	2.52	P	...	E	W	PR	...	K,J
115	Goriganur	4.35	P	...	E	W,R	PR	PO	K,J
116	Ambavaram	4.99	P	...	...	W,R	KR	PO	K,J
117	Vemaguntapalle	3.24	P	...	...	W	KR	...	K,J
118	Kothaguntapalle	2.21	...	...	...	W	KR	...	K,J
119	Thugutlapalle	7.16	*Uninhabited*						
120	Sunnapurallapalle	6.32	P	...	...	R	KR	PO	K,J,Ra

DIRECTORY

and Land use

JAMMALAMADUGU TALUK

LAND USE (Area under different types of land use in acres)					Nearest Town and distance (In Kms.)	Day or days of the Weekly Market	Religious, historical or archaeo-logical importance, if any	Location Code No.
Forest	Cultivated Area: Irrigated	Cultivated Area: Unirrigated	Culturable waste	Area not available for cultivation				
(11)	(12)	(13)	(14)	(15)	(16)	(17)	(18)	(1)
...	...	190	119	310	Jammalamadugu 4	...	...	81
...	T.(116): C(80),W(36)	1,033	499	1,940	Jammalamadugu 3	...	...	82
...	T.(104): W(62),Tk(42)	1,661	325	5,071	Jammalamadugu 6	...	...	83
658	T.(126): Tk(66),W(60)	200	86	477	Jammalamadugu 3	...	...	84
	Urban Area (included in Jammalamadugu Town)							85
	Urban Area (Jammalamadugu Town)							86
...	T.(12): W(12)	1,033	136	2,217	Jammalamadugu 3	...	...	87
...	T.(14): W(14)	4,803	163	306	Jammalamadugu 8	...	...	88
...	T.(5): W(5)	3,783	302	473	Jammalamadugu 11	...	...	89
...	T.(82): W(82)	490	...	21	Jammalamadugu 16	...	...	90
...	...	819	118	8	Jammalamadugu 16	...	...	91
...	...	201	40	2	Jammalamadugu 19	...	...	92
...	...	3,255	169	192	Jammalamadugu 18	...	...	93
...	...	1,363	98	103	Jammalamadugu 21	...	...	94
...	T.(28),C(22),W(6)	4,420	229	263	Jammalamadugu 19	...	...	95
...	T.(475): C(425),W(50)	1,614	187	158	Jammalamadugu 27	...	...	96
...	T.(75): C(50),W(25)	136	780	2,864	Jammalamadugu 26	...	...	97
...	T.(36): W(36)	822	56	90	Jammalamadugu 27	...	...	98
...	T.(120): W(120)	1,140	115	65	Jammalamadugu 22	...	...	99
...	T.(6): W(6)	1,144	49	125	Jammalamadugu 17	...	...	100
...	T.(6): W(6)	2,109	97	160	Jammalamadugu 17	...	...	101
...	...	1,029	84	4	Jammalamadugu 13	...	...	102
...	...	2,021	242	150	Jammalamadugu 19	...	...	103
...	...	2,771	22	30	Jammalamadugu 15	...	...	104
...	...	702	35	130	Jammalamadugu 14	...	...	105
...	T.(7): W(7)	1,271	156	59	Jammalamadugu 14	...	...	106
...	T.(3): W(3)	1,506	206	178	Jammalamadugu 10	...	...	107
...	...	12,322	314	40	Jammalamadugu 8	...	...	108
...	...	1,702	47	43	Jammalamadugu 8	...	...	109
...	...	1,685	67	18	Jammalamadugu 26	...	...	110
...	T.(6): W(6)	490	121	1,390	Jammalamadugu 14	...	...	111
...	...	2,289	107	600	Jammalamadugu 10	...	...	112
...	T.(230): W(230)	1,512	93	164	Jammalamadugu 10	...	...	113
...	T.(4): W(4)	1,117	66	380	Jammalamadugu 3	...	...	114
22	T.(6): W(6)	1,883	193	670	Jammalamadugu 5	...	...	115
1,639	T(13): Tk(13)	196	73	1,260	Jammalamadugu 5	...	...	116
835	T.(64): W(64)	53	92	1,030	Jammalamadugu 5	...	...	117
...	T.(39): W(39)	61	60	1,230	Jammalamadugu 8	...	...	118
4,005	T.(34): W(34)	109	206	250	Jammalamadugu 4	...	...	119
2,434	T.(247): W(147),Tk(100)	301	106	956	Jammalamadugu 10	...	...	120

CUDDAPAH DISTRICT

Location Code No.	Name of Village	Area in Sq. Miles	Amenities available within the village						Staple Food
			Educational	Medical	Electricity	Drinking water	Communications	Postal and Telegraph	
(1)	(2)	(3)	(4)	(5)	(6)	(7)	(8)	(9)	(10)
121	Peddadanlur.	4.74	P	...	...	W,R	PR	PO	Ra,J,K
122	Sirigepalle	3.35	P	...	...	W,R	PR	PO	Ra,J,K
123	Kosinepalle	6.30	P	...	...	W	PR	...	Ra,J,K
124	Muddanur	6.88	6P,H	D	E	W	PR,T	PTO	Ra,J,K
125	Yamavaram	5.12	P	...	E	W	PR,T	PO	Ra,J,K
126	Chintakunta	8.72	P	...	...	W	PR,T	PO	Ra,J,K
127	Denepalle	6.38	P	...	...	W	KR	...	Ra,J,K
128	Aravetipalle	4.91	P	...	...	W	KR	...	Ra,J,K
129	Bondalakunta	8.92	2P	...	E	W	KR	PO	Ra,J,K
130	Chinna Dudyala	2.48	P	...	E	W	KR	PO	Ra,J,K
131	Pedda Dudyala	3.24	P	...	...	W	PR	...	Ra,J,K
132	Velpucherla	3.47	P	...	...	W	KR	PO	Ra,J,K
133	Nallaballe	4.46	P	...	E	W	PR	PO	Ra,J,K
134	Thimmapuram	0.80	P	...	...	W	KR	...	Ra,J,K
135	Rajulaguravaiahpalle	1.42	2P	D	...	W	KR	PO	Ra,J,K
136	Kadasani Kothapalle	2.18	P	...	...	W	KR	PO	Ra.J,K
137	Penikalapadu	4.12	P	...	...	W	KR	PO	Ra,J K
138	V. (Velpucherla) Raghavapuram	1.09	P	...	...	W	KR	...	Ra,J,K

DIRECTORY

and Land use

JAMMALAMADUGU TALUK

LAND USE (Area under different types of land use in acres)					Nearest Town and distance (In Kms.)	Day or days of the Weekly Market	Religious, historical or archaeo-logical importance, if any	Location Code No.
Forest	Cultivated Area: Irrigated	Cultivated Area: Unirrigated	Culturable waste	Area not available for cultivation				
(11)	(12)	(13)	(14)	(15)	(16)	(17)	(18)	(1)
...	T.(172): Tk(100),W(72)	1,480	445	925	Jammalamadugu 14	...	...	121
423	T.(55): Tk(55)	200	189	1,277	Jammalamadugu 15	...	...	122
1,701	T.(32): W(32)	639	761	899	Jammalamadugu 17	...	...	123
1,140	T.(85): W(85)	1,002	745	1,444	Jammalamadugu 21	...	...	124
1,286	T.(90): W(90)	543	298	1,062	Jammalamadugu 23	...	...	125
...	T.(106): W(74),Tk(32)	984	587	3,906	Jammalamadugu 17	...	...	126
2,612	T.(46): W(46)	434	184	807	Jammalamadugu 19	...	...	127
2,175	T.(47): W(47)	514	213	193	Jammalamadugu 19	...	...	128
773	T.(233): W(233)	1,680	924	2,104	Jammalamadugu 19	...	...	129
192	T.(23): W(23)	719	397	258	Jammalamadugu 22	...	...	130
...	T.(27): W(27)	456	263	1,327	Jammalamadugu 23	...	...	131
...	T.(105): W(105)	1,705	441	...	Jammalamadugu 24	...	...	132
...	T.(171): W(171)	2,275	197	214	Jammalamadugu 23	...	...	133
...	T.(42): W(42)	228	98	139	Jammalamadugu 19	...	...	134
...	T.(7): W(7)	772	27	97	Jammalamadugu 22	...	...	135
...	T.(12): W(12)	861	142	380	Jammalamadugu 21	...	...	136
...	T.(118): W(118)	1,474	282	764	Jammalamadugu 24	...	...	137
...	T.(57): W(57)	506	68	69	Jammalamadugu 32	...	...	138

PRODDATUR TALUK

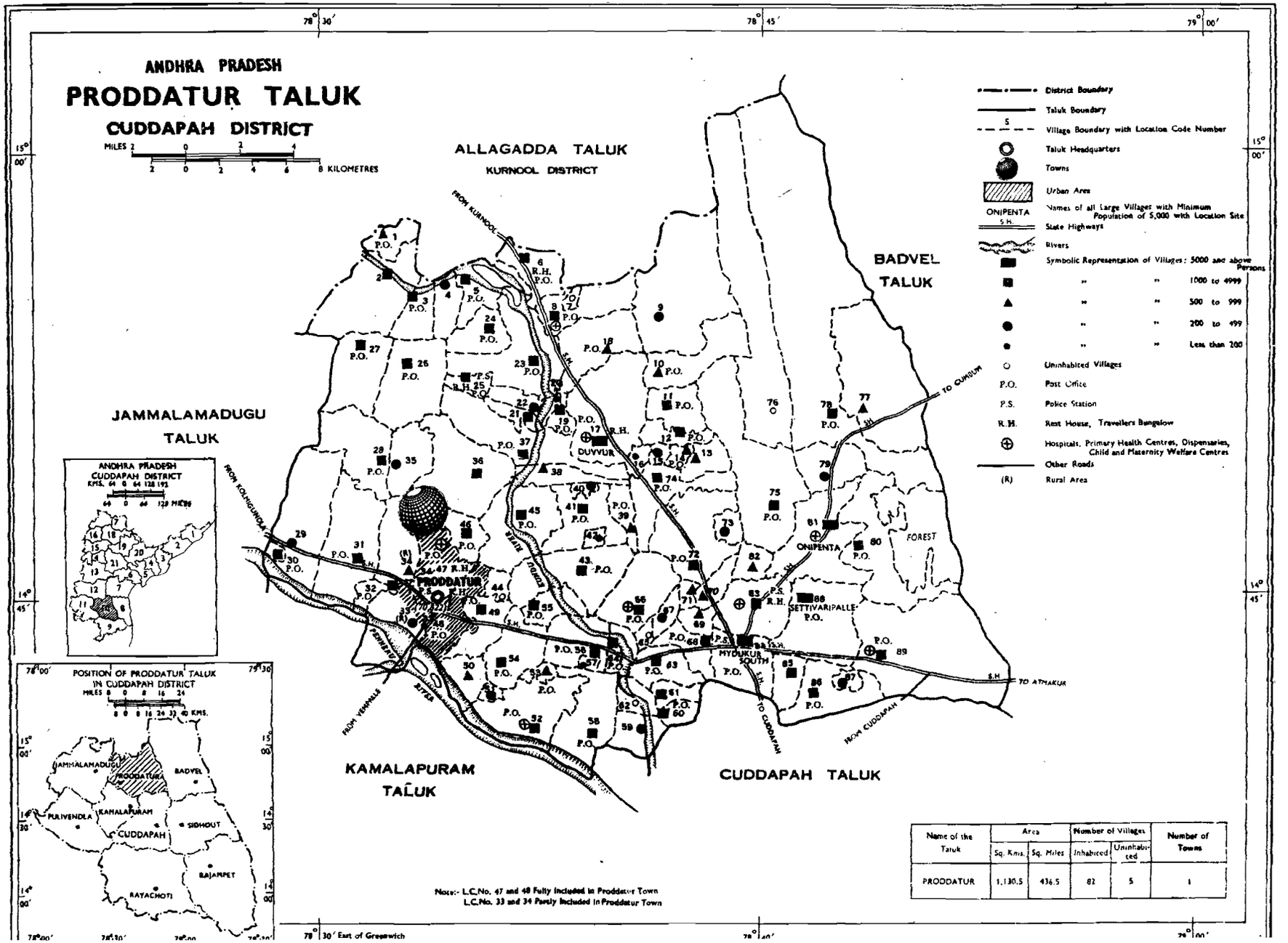

Name of the Taluk	Area		Number of Villages		Number of Towns
	Sq. Kms.	Sq. Miles	Inhabited	Uninhabited	
PRODDATUR	1,130.5	436.5	82	5	1

ALPHABETICAL LIST OF VILLAGES

PRODDATUR TALUK

1971 Location Code No.	Name of Village
(1)	(2)
63	Alladupalle
58	Anantapuram
86	Annalur
39	Annapusasthrulapalle
26	Arakatavemula
79	Audireddipalle
40	Ballakkivaripalle
68	Bhadripalle
34	Bollavaram
62	Budidapadu
64	Chapad
60	Chinna Guruvalur
21	Chinna Jonnavaram
28	Chinna Settipalle
12	Chinna Singanapalle
72	Chintakunta
66	Chiyyapadu
30	Chowdur
4	Daddanala
9	Dasaripalle
32	Dorasanipalle
17	Duvvur
6	Edamadaka
20	Eruvapalem
73	Gaddamayapalle
24	Gadegudur
75	Ganjikunta
13	Gollapalle
46	Gopavaram
1	Gopayapalle
74	Gudipadu
18	Jillella
52	Kalluru
45	Kamanur
8	Kanagudur
59	Katchupapa
65	Kethavaram
36	Korrapadu
49	Kothapalle
5	Kuluru
82	Lingaladinne
41	Machanapalle
11	Madirepalle
43	Madur
15	Manerampalle
80	Mittamanipalle
48	Modameedipalle
71	Morraipalle
77	Mudireddipalle
89	Nandyalampeta
50	Nanganurpalle
10	Neelapuram
38	Nelatur
67	Nerrawada
83	North Mydukur
81	Onipenta
3	Paidala
56	Pallavolu
27	Parlapadu
61	Pedda Guruvalur
19	Pedda Jonnavaram
31	Pedda Settipalle
70	Pitchapadu
35	Pottipadu
47	Proddatur
16	Rajupalem
25	Rajupalem
7	Ramachandrapuram
33	Rameswaram
29	Rangasayapuram
51	Regulapalle
44	Sarvireddipalle
88	Settivaripalle
85	Sivapuram
69	Somapuram
87	Somayajulapalle
84	South Mydukur
23	Tangatur
54	Thallamapuram
78	Thippireddipalle
22	Thondaladinne
57	Thummalapadu
14	Tsallabasayapalle
55	Upparapalle
37	Velavali
2	Vellala
42	Vengannagaripalle
76	Yakarlapalem
53	Yerraguntlapalle

VILLAGE

Amenities

CUDDAPAH DISTRICT

Location Code No.	Name of Village	Area in Sq. Miles	AMENITIES AVAILABLE WITHIN THE VILLAGE						Staple Food
			Educational	Medical	Electricity	Drinking water	Communications	Postal and Telegraph	
(1)	(2)	(3)	(4)	(5)	(6)	(7)	(8)	(9)	(10)
1	Gopayapalle	13.64	P	...	...	R	KR	PO	Ri,J
2	Vellala	8.71	P	...	...	R	KR	...	Ri,J
3	Paidala	2.82	P	...	...	R	KR	PO	Ri,J
4	Daddanala	1.92	P	...	...	R	KR	...	Ri,J
5	Kuluru	4.56	P	...	...	R	KR	...	Ri,J
6	Edamadaka	3.70	3P	...	...	W	PR	2PO	Ri,J
7	Ramachandrapuram	0.43	*Uninhabited*						
8	Kanagudur	4.39	2P	D	E	W	PR	2PO	Ri,J
9	Dasaripalle	15.62	P	...	...	W	KR	...	Ri,J
10	Neelapuram	5.57	P	...	E	W	KR	PO	Ri,J
11	Madirepalle	3.38	3P	...	...	W	KR	PO	Ri,J
12	Chinna Singanapalle	1.87	3P	...	E	W	KR	PO	Ri,J
13	Gollapalle	2.13	P	...	E	W	KR	...	Ri,J
14	Tsallabasayapalle	0.63	M	...	E	W	KR	PO	Ri,J
15	Manerampalle	0.59	P	...	...	W	KR	...	Ri,J
16	Rajupalem	0.87	...	...	...	...	KR	...	Ri,J
17	Duvvur	10.59	6P,H	D,Phc	E	W	PR	PO,TO	Ri,J
18	Jillella	6.00	2P	...	...	W	PR	PO	Ri,J
19	Pedda Jonnavaram	7.15	P	...	E	W	KR	PO	Ri,J
20	Eruvapalem	1.35	P	...	E	R	KR	PO	Ri,
21	Chinna Jonnavaram	3.19	...	...	E	R	KR	...	Ri,J
22	Thondaladinne	1.30	...	...	E	R	KR	PO	Ri,
23	Tangatur	9.15	3P,M	Mcw	...	R	KR	PO	Ri,J
24	Gadegudur	2.76	M	...	...	Tk	KR	PO	Ri,J
25	Rajupalem	4.02	P	...	...	W	PR	PO	Ri,J
26	Arakatavemula	7.15	2P,H	D	...	W	KR	PO	Ri,J
27	Parlapadu	5.43	P,M	...	...	W	KR	PO	Ri,J
28	Chinna Settipalle	9.85	P	...	...	Tk	KR	PO	Ri,J
29	Rangasayapuram	0.34	P	...	E	W	KR	...	Ri,J
30	Chowdur	7.56	2P	...	E	W	PR	2PO	Ri,J
31	Pedda Settipalle	8.87	4P	...	E	W	PR	2PO	Ri,J
32	Dorasanipalle	0.58	P	...	E	W	KR	2PO	Ri,J
33	Rameswaram *(Rural)*	5.34	P	...	E	W	KR	...	Ri,J
34	Bollavaram *(Rural)*	4.50	2P	...	E	W	PR	PO	Ri,J
35	Pottipadu	3.82	P	...	...	W	KR	...	Ri,J
36	Korrapadu	9.04	M	...	...	Tk	PR	PO	Ri,J
37	Velavali	8.34	3P,H	...	E	R	KR	2PO	Ri,J
38	Nelatur	2.35	P	...	...	R	KR	...	Ri,J
39	Annapusasthrulapalle	1.41	2P	...	E	W	KR	PO	Ri,J
40	Ballakkivaripalle	0.38	P	...	...	W	KR	...	Ri,J

DIRECTORY

and Land use

PRODDATUR TALUK

LAND USE (Area under different types of land use in acres)					Nearest Town and distance (In Kms.)	Day or days of the Weekly Market	Religious, historical or archaeo-logical importance, if any	Loca-tion Code No.
Forest	Cultivated Area		Culturable waste	Area not available for culti-vation				
	Irrigated	Unirrigated						
(11)	(12)	(13)	(14)	(15)	(16)	(17)	(18)	(1)
...	T.(7): W(7)	1,173	66	113	Proddatur 5	...	...	1
...	T.(4): W(4)	4,896	177	498	Proddatur 7	...	...	2
...	T.(146): C(126),W(20)	1,561	57	110	Proddatur 8	...	...	3
...	T.(9): C(9)	1,140	27	52	Proddatur 7	...	...	4
...	T.(484): C(481),W(3)	1,621	...	93	Proddatur 6	...	...	5
...	T.(1,845): C(1,480),W(365)	1,229	99	233	Proddatur 3	...	...	6
...	T.(68): W(68)	203	1	3	Proddatur 3	...	...	7
...	T.(772): C(660),W(110),O(2)	1,062	205	1,543	Proddatur 7	...	...	8
8,169	T.(41): W(41)	628	312	843	Proddatur 17	...	...	9
1,836	T.(175): W(175)	389	238	926	Proddatur 17	...	...	10
...	T.(372): W(372)	587	354	850	Proddatur 17	...	..	11
...	T.(233): W(233)	689	...	275	Proddatur 17	..	...	12
...	T.(78): W(78)	650	612	21	Proddatur 18	...	...	13
...	...	390	6	8	Proddatur 18	...	...	14
...	T.(39): W(39)	329	1	9	Proddatur 16	...	...	15
...	T.(38): W(38)	377	12	129	Proddatur 16	...	...	16
...	T.(1,742): C(1,254),W(353) Tk(135)	1,735	1,417	1,884	Proddatur 16	...	...	17
...	T.(855): C(726),W(129)	1,243	514	1,228	Proddatur 11	...	...	18
...	T.(630): C(330),W(300)	1,591	1,225	1,130	Proddatur 15	...	...	19
...	T.(513): C(513)	273	60	12	Proddatur 15	...	...	20
...	T.(195): C(195)	103	541	1,202	Proddatur 15	...	...	21
...	T.(388): C(388)	369	40	33	Proddatur 15	...	...	22
...	T.(573): C(573)	4,213	349	721	Proddatur 12	...	...	23
...	T.(231): C(231)	1,388	89	58	Proddatur 13	...	...	24
...	T.(114): C(114)	578	58	1,823	Proddatur 14	...	...	25
...	T.(34): W(34)	4,248	143	143	Proddatur 16	...	...	26
...	T.(8): W(8)	3,253	26	188	Proddatur 16	...	...	27
...	...	3,704	600	2,000	Proddatur 8	...	...	28
...	T.(26): W(26)	57	105	29	Proddatur 10	...	...	29
...	T.(217): W(217)	3,781	13	827	Proddatur 8	...	...	30
...	T.(361): W(361)	4,709	126	480	Proddatur 7	...	...	31
...	T.(131): W(131)	95	10	135	Proddatur 5	...	...	32
300	T.(343): W(343)	850	847	1,377	Proddatur 2	...	...	33
...	T.(98): W(98)	2,433	194	154	Proddatur 2	...	...	34
...	...	2,200	129	118	Proddatur 8	...	...	35
...	T.(921): C(921)	4,263	237	367	Proddatur 8	...	...	36
...	T.(730): C(730)	3,688	440	479	Proddatur 13	...	...	37
...	T.(527): C(476),W(51)	551	232	194	Proddatur 14	...	...	38
...	T.(403): C(350),W(53)	204	235	57	Proddatur 16	...	...	39
...	T.(205): C(205)	12	8	23	Proddatur 11	...	...	40

CUDDAPAH DISTRICT

Location Code No.	Name of Village	Area in Sq. Miles	AMENITIES AVAILABLE WITHIN THE VILLAGE						Staple Food
			Educational	Medical	Electricity	Drinking water	Communications	Postal and Telegraph	
(1)	(2)	(3)	(4)	(5)	(6)	(7)	(8)	(9)	(10)
41	Machanapalle	5.38	4P	...	E	W	KR	PO	Ri,J
42	Vengannagaripalle	0.49	P	...	...	W	KR	...	Ri,J
43	Madur	7.86	5P	...	E	W	KR	PO	Ri,J
44	Sarvireddipalle	1.03		*Uninhabited*					
45	Kamanur	7.73	3P	...	E	W	KR	2PO	Ri,J
46	Gopavaram	2.30	P	...	E	W	PR	PO	Ri,J
47	Proddatur	6.01		*Urban Area (Proddatur Town)*					
48	Modameedipalle	3.28		*Urban Area (included in Proddatur Town)*					
49	Kothapalle	3.32	3P	...	E	W	KR	PO	Ri,J
50	Nanganurpalle	1.33	P	..	E	W	KR	...	Ri,J
51	Regulapalle	0.44	P	...	...	W	KR	...	Ri.J
52	Kalluru	6.44	2P	Phc	E	W	PR	2PO	Ri,J
53	Yerraguntlapalle	0.64	P	...	E	W	KR	PO	Ri,J
54	Thallamapuram	4.85	3P	Mcw	E	W	PR	PO	Ri,J
55	Upparapalle	8.41	4P	...	E	W	KR	PO	Ri,J
56	Pallavolu	4.41	4P	...	E	W	PR	2PO	Ri,J
57	Thummalapadu	0.40	...	...	...	W	KR	...	Ri
58	Anantapuram	6.84	7P,M	...	E	W	KR	3PO	Ri
59	Katchupapa	2.09	P	...	...	W	KR	...	Ri
60	Chinna Guruvalur	1.45	P,H	...	E	W	KR	PO	Ri
61	Pedda Guruvalur	1·49	2P	...	...	W	KR	PO	Ri
62	Budidapadu	1·67		*Uninhabited*					
63	Alladupalle	3·30	2P	...	...	W	KR	PO	Ri
64	Chapad	2·10	P,M	...	E	W	KR	2PO	Ri
65	Kethavaram	0·68		*Uninhabited*					
66	Chiyyapadu	5·54	5P	D,Mcw	E	W	KR	PO	Ri
67	Nerrawada	1·03	P	...	...	W	KR	...	Ri
68	Bhadripalle	2·58	2P	...	...	W	KR	PO	Ri
69	Somapuram	1·10	P	...	...	W	KR	...	Ri
70	Pitchapadu	1·54	P	...	...	W	KR	PO	Ri
71	Morraipalle	0·69	P	...	...	W	KR	...	Ri
72	Chintakunta	8·02	6P	...	E	W	PR	PO	Ri,J
73	Gaddamayapalle	1·32	P	...	...	W	KR	...	Ri,B
74	Gudipadu	5·01	3P,M	...	E	W	PR	PO	Ri,B
75	Ganjikunta	13·43	4P	...	E	W	KR	PO	Ri,B
76	Yakarlapalem	19·44		*Uninhabited*					
77	Mudireddipalle	15·79	P	...	...	W	KR	...	B
78	Thippireddipalle	13·82	P	...	E	W	KR	2PO	B
79	Audireddipalle	8·88	P	...	...	W	KR	...	B
80	Mittamanipalle	18·49	3P	...	E	W	KR	PO	Ri,B

DIRECTORY

and Land use

PRODDATUR TALUK

LAND USE (Area under different types of land use in acres)					Nearest Town and distance (In Kms.)	Day or days of the Weekly Market	Religious, historical or archaeological importance, if any	Location Code No.
Forest	Cultivated Area: Irrigated	Cultivated Area: Unirrigated	Culturable waste	Area not available for cultivation				
(11)	(12)	(13)	(14)	(15)	(16)	(17)	(18)	(1)
...	T.(2,437): C(2,384),W(53)	527	362	117	Proddatur 11	...	...	41
...	T.(202): C(202)	45	23	43	Proddatur 14	...	...	42
...	T.(2,832): C(2,832)	1,553	...	647	Proddatur 11	...	...	43
...	T.(222): C(192),W(30)	361	40	36	Proddatur 5	...	...	44
...	T.(911): C(869),W(42)	2,885	347	813	Proddatur 8	...	...	45
...	T.(414): C(414)	730	224	102	Proddatur 5	...	...	46
		Urban Area (Proddatur Town)						47
		Urban Area (included in Proddatur Town)						48
...	T.(698): W(673),C(25)	814	418	196	Proddatur 5	...	...	49
...	T.(178): W(178)	203	257	214	Proddatur 11	...	...	50
...	T.(19): W(19)	155	96	9	Proddatur 11	...	...	51
...	T.(592): C(591),W(1)	1,946	174	1,407	Proddatur 11	...	...	52
...	T.(199): C(138),W(61)	131	...	82	Proddatur 11	...	...	53
...	T.(1,576): C(992),W(584)	894	402	229	Proddatur 8	...	...	54
...	T.(2,011): C(2,011)	197	639	1,533	Proddatur 8	...	...	55
...	T.(1,848): C(1,840),W(8)	...	...	971	Proddatur 11	...	...	56
...	T.(144): C(144)	29	72	12	Proddatur 16	...	...	57
131	T.(2,690): C(2,690)	124	375	1,188	Proddatur 16	...	...	58
...	T.(77): C(71),W(6)	737	384	132	Proddatur 21	...	...	59
...	T.(916): C(916)	...	...	12	Proddatur 17	...	...	60
...	T.(783): C(783)	86	41	44	Proddatur 17	...	...	61
...	T.(756): C(756)	21	223	68	Proddatur 10	...	...	62
...	T.(742): C(742)	661	391	318	Proddatur 17	...	...	63
...	T.(595): C(595)	111	317	321	Proddatur 13	...	...	64
...	T.(164): C(164)	103	131	39	Proddatur 16	...	...	65
...	T.(2,355): C(2,325),W(30)	341	645	209	Proddatur 17	...	...	66
...	T.(501): C(501)	8	65	84	Proddatur 16	...	...	67
...	T.(1,350): C(1,350)	...	198	104	Proddatur 18	...	...	68
...	T.(549): C(549)	...	85	68	Proddatur 21	...	...	69
...	T.(392): C(392)	41	...	552	Proddatur 23	...	...	70
...	T.(166): C(166)	95	96	81	Proddatur 21	...	...	71
...	T.(967): C(559),W(396),Tk((1)	2,103	1,065	997	Proddatur 28	...	...	72
...	T.(57): W(57)	346	405	36	Proddatur 25	...	...	73
...	T.(1,203): W(986),C(217)	1,200	295	502	Proddatur 31	...	...	74
2,895	T.(815): W(600),Tk(212),C(3)	1,634	2,746	505	Proddatur 32	...	...	75
11,697	...	228	422	94	Proddatur 32	...	...	76
8,831	T.(30): W(30)	233	821	192	Proddatur 38	...	...	77
5,545	T.(110): W(96),C(14)	481	1,471	1,237	Proddatur 38	...	...	78
2,824	T.(250): W(250)	234	1,090	1,283	Proddatur 30	...	...	79
3,419	T.(367): W(367)	2,007	1,540	4,500	Proddatur 32	...	...	80

CUDDAPAH DISTRICT

Location Code No.	Name of Village	Area in Sq. Miles	Amenities available within the village						Staple Food
			Educational	Medical	Electricity	Drinking water	Communications	Postal and Telegraph	
(1)	(2)	(3)	(4)	(5)	(6)	(7)	(8)	(9)	(10)
81	Onipenta . .	8·38	8P,M,H	D	E	W	PR	PO	Ri,B
82	Lingaladinne .	1·72	P	...	...	W	KR	...	Ri,B
83	North Mydukur .	6·40	6P	D	E	W	PR	PO,TO	Ri,B
84	South Mydukur	4·08	P,H	...	E	W	PR	PO,TO Phone	Ri
85	Sivapuram . .	2·25	3P	...	...	W	KR	...	Ri,B
86	Annalur . .	4·78	3P,H	...	E	W	KR	PO	Ri,B
87	Somayajulapalle .	0·65	P	...	...	W	KR	...	Ri,B
88	Settivaripalle .	8·64	5P,M	...	E	W	KR	2PO	Ri,B
89	Nandyalampeta .	19·63	10P	D	...	W	PR	3PO	Ri,B

DIRECTORY

and Land use

PRODDATUR TALUK

LAND USE (Area under different types of land use in acres)					Nearest Town and distance (In Kms.)	Day or days of the Weekly Market	Religious, historical or archaeo-logical importance, if any	Location Code No.
Forest	Cultivated Area: Irrigated	Cultivated Area: Unirrigated	Culturable waste	Area not available for cultivation				
(11)	(12)	(13)	(14)	(15)	(16)	(17)	(18)	(1)
...	T.(1,053): W(1,008),Tk(45)	1,297	1,747	1,257	Proddatur 29	...	...	81
...	T.(131): W(131)	171	691	107	Proddatur 25	...	...	82
...	T.(746): W(374),C(274),Tk(98)	719	1,921	710	Proddatur 21	...	...	83
...	T.(1,883): C(1,862),W(21)	67	299	365	Proddatur 21	...	...	84
...	T.(700): C(597),W(103)	301	242	197	Proddatur 25	...	...	85
...	T.(697): C(539),W(158)	525	1,004	831	Proddatur 30	...	...	86
..	T.(26): W(26)	117	185	88	Proddatur 29	...	...	87
...	T.(1,182): W(1,088),Tk(94)	1,061	1,307	1,978	Proddatur 25	...	...	88
3,822	T.(1,171): W(1,113),C(53),Tk(5)	3,596	5,021	2,778	Proddatur 30	...	...	89

BADVEL TALUK

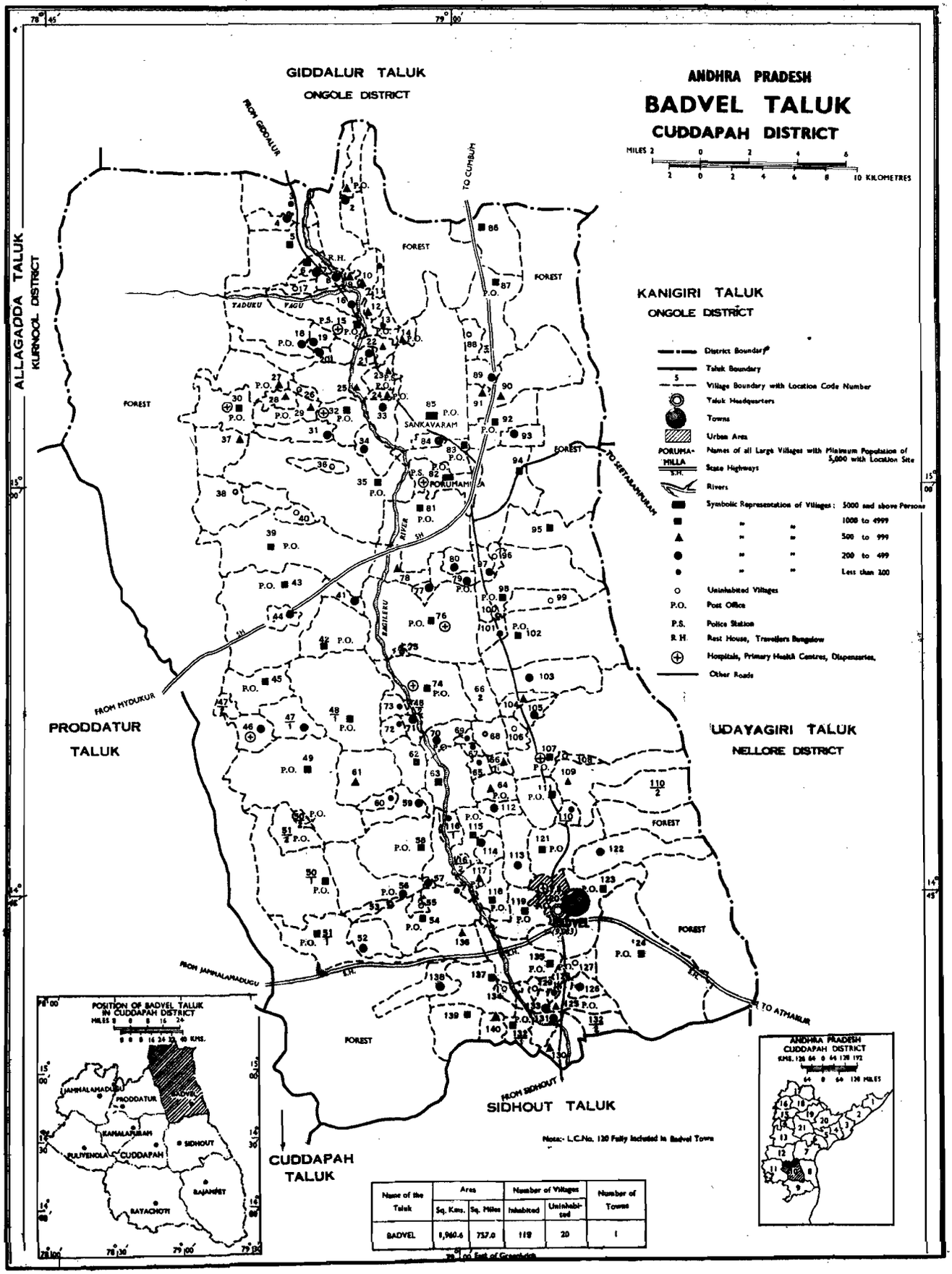

Name of the Taluk	Area		Number of Villages		Number of Towns
	Sq. Kms.	Sq. Miles	Inhabited	Uninhabited	
BADVEL	1,960.6	757.0	119	20	1

ALPHABETICAL LIST OF VILLAGES

BADVEL TALUK

1971 Location Code No. (1)	Name of Village (2)
126	Abbusahebpet
87	Akkalreddipalle
38	Akkamgundla
44	Akkampeta
69	A. Kothapalle
121	Anantharajupuram
70	Ankanagodugunuru
110	Appajipeta
17	Ayyavaripalle
120	Badvel
27	Balayapalle
128	Bayyanapalle
75	Bodugundupalle
57	Boodavada
79	Boppapuram
9	Brahmanapalle
93	Buchempalle
102	Challagirigella
73	Chennakesapuram
108	Chennakrishnapuram
135	Chennampalle
80	Chennareddipet
1	Chennupalle
94	Cherlopalle
95	Chinna Erasala
97	Chinnayapalle
125	Chintalacheruvu
127	C. Kothapalle
83	Dammanapalle
52	Dharbhavari Agraharam
58	Diguva Nelatur
7	Diguva Thamballapalle
54	Dirasavancha
55	D. Narasimhapuram
19	Dulamvaripalle
56	Eguva Nelatur
6	Eguva Thamballapalle
113	Ethirajupalle
29	Ganganapalle
3	Gangayapalle
107	Ganugapenta
60	G. Narasimhapuram
62	Godlaveedu
131	Godugunur
28	Gontuvaripalle
138	Gopalapuram
124	Gopavaram
2	Gopavarampalle
59	Gundapuram
119	Guntapalle
133	Imadapuram *alias* Peddakesampalle
43	Itigullapadu
50	Jangamrajupalle
15	Kalsapadu
111	Kalvapalle
66	Kamakunta
35	Katheragandla
92	Kavalakuntla
74	Kodur
140	Konasamudram
112	Kondampalle
20	Kondapeta
134	Kondugaripalle
132	Kongalaveedu
91	Korrapatipalle
5	Kothakota
88	Lachampalle
109	Lakkavaripalle
53	Lingampalle
123	Madakalavaripalle
67	Madhavarayunipalle
22	Mahanandipalle
45	Mallepalle
11	Malluvaripalle
14	Mamillapalle
71	Maratipalle
84	Markapuram
63	Mekavaripalle
106	Middepadu
65	M. Narasimhapuram
129	Mohideenpuram
31	Moolapalle
42	Mudumala
76	Munnelle
13	Musalreddipalle
90	Musalreddipalle
136	Nagisettipalle
32	Narasapuram
37	Nayunipalle
33	Obulapuram
40	Pagadalapalle
46	Palugurallapalle (Part IV)
48	Palugurallapalle
72	Papanapalle
47	Papireddipalle
16	Patha Ramapuram
64	Pedullapalle
23	Pendlimarri
77	Perammagaripalle
24	Pittigunta
82	Porumamilla
115	Prabhalaveedu
12	Pullareddipalle
78	Pulliveedu
130	Puttayapalle
10	Rajupalem
122	Ramapuram
34	Rampadu
81	Rangasamudram
4	Reddipalle
51	Rekalakunta
105	Routhupalle
86	Sancherla
85	Sankavaram
39	Savisettipalle
21	Siddamurthipalle
89	Siddanakitchayapalle
98	Siddavaram
8	Singarayapalle
100	S. Lingampalle
49	Somireddipalle
99	S. Seshampalle
18	Tellapadu
117	Thangedupalle
114	Thipparajupalle
118	Thiruvengalapuram
101	T. Seshampalle
61	Tsoudamivaripalle
25	Uppalur
137	Vanampula
41	Vankamarri
30	Varikunta
26	Vasudevapuram
139	Veerapalle
96	Veerlapalle
68	Vemakunta
36	Vengalampalle
116	Venkatapuram
104	Venkataramapuram
103	Yellapalle

Location Code No.	Name of Village	Area in Sq. Miles	Amenities available within the village						Staple Food
			Educational	Medical	Electricity	Drinking water	Communications	Postal and Telegraph	
(1)	(2)	(3)	(4)	(5)	(6)	(7)	(8)	(9)	(10)
1	Chennupalle	4·79	P	...	...	W	KR	PO	Ri,Ra,B
2	Gopavarampalle	3·92	P	...	...	W	KR	...	Ri,Ra,B
3	Gangayapalle	14·08	P	...	...	W	KR	...	Ri,Ra,B
4	Reddipalle	2·67	P	...	...	W	KR	...	Ri,Ra,B
5	Kothakota	29·80	M	...	...	W	KR	...	Ri,Ra,B
6	Eguva Thamballapalle	0·70	P	...	...	W	PR	...	Ri,Ra,B
7	Diguva Thamballapalle	0·73	P	...	...	W	PR	...	Ri,Ra,B
8	Singarayapalle	0·77	P	...	...	R	PR	...	Ri,Ra,B
9	Brahmanapalle	0·44	P	...	...	W	KR	PO	Ri,Ra
10	Rajupalem	3·75	P	...	...	W	KR	...	Ri,Ra
11	Malluvaripalle	3·18	P	...	...	W	KR	...	Ri,Ra
12	Pullareddipalle	0·88	P	...	...	W	PR	...	Ri,Ra
13	Musalreddipalle	1·04	P	...	...	W	KR	PO	Ri,Ra
14	Mamillapalle	4·10	P	...	...	W	PR	PO	Ri,Ra
15	Kalsapadu	4·69	4P,H	D	E	W,R	PR	PO	Ri,Ra
16	Patha Ramapuram	1·60	P	...	...	R	PR	...	Ri,Ra
17	Ayyavaripalle	3·86		*Uninhabited*					
18	Tellapadu	16·44	P	...	...	W	PR	PO	Ri,Ra
19	Dulamvaripalle	0·71	...	...	...	W	PR	...	Ri,Ra
20	Kondapeta	3·55	P	...	...	W	KR	...	Ri,Ra
21	Siddamurthipalle	1·46	P	...	...	W	KR	...	Ri,Ra
22	Mahanandipalle	1·37	P	...	...	W	PR	...	Ri,Ra
23	Pendlimarri	1·31	P	...	...	W	PR	...	Ri,Ra
24	Pittigunta	0·48	P	...	...	W	PR	PO	Ri,Ra
25	Uppalur	3·96	P	...	...	R	KR	...	Ri,Ra
26	Vasudevapuram	0·74		*Uninhabited*					
27	Balayapalle	17·14	P	...	...	W	KR	PO	Ri,Ra
28	Gontuvaripalle	1·12	P	...	...	W	KR	...	Ri,Ra
29	Ganganapalle	1·91	P	...	...	W	KR	PO	Ri,Ra
30	Varikunta	17·79	P	D	...	W	KR	PO	Ri,Ra
31	Moolapalle	2·45	P	...	...	W	KR	PO	Ri,Ra,B
32	Narasapuram	3·13	2P,H	Phc	...	W	KR	PO	Ri,Ra,B
33	Obulapuram	1·92	P	...	...	W	PR	...	Ri,Ra,B
34	Rampadu	2·02	P	...	...	W	KR	...	Ri,Ra
35	Katheragandla	19·25	9P	D	...	W,R	KR	3PO	Ra,K,B
36	Vengalampalle	1·02		*Uninhabited*			KR		
37	Nayunipalle	23·20	P	...	...	W	KR	...	Ra,K,B
38	Akkamgundla	10·97		*Uninhabited*			KR		
39	Savisettipalle	28·42	6P	...	...	W,R	KR	2PO	Ra,K,B
40	Pagadalapalle	0·98		*Uninhabited*					

DIRECTORY

and Land use

BADVEL TALUK

LAND USE (Area under different types of land use in acres)					Nearest Town and distance (In Kms.)	Day or days of the Weekly Market	Religious, historical or archaeo-logical importance, if any	Location Code No.
Forest	Cultivated Area		Culturable waste	Area not available for cultivation				
	Irrigated	Unirrigated						
(11)	(12)	(13)	(14)	(15)	(16)	(17)	(18)	(1)
2,086	T.(68): W(57),C(11)	372	448	92	Giddalur 42	...	...	1
1,463	T.(4): W(4)	267	142	633	Giddalur 42	...	...	2
6,625	T.(2): W(2)	351	389	1,644	Giddalur 27	...	...	3
884	T.(21): W(21)	168	119	517	Giddalur 27	...	...	4
14,835	T.(72): W(48),C(24)	1,104	1,067	1,994	Giddalur 29	...	...	5
...	T.(18): W(18)	313	70	47	Giddalur 29	..	...	6
91	T.(5): W(5)	211	84	79	Giddalur 29	...	...	7
63	T.(?): W(2)	98	60	269	Giddalur 31	...	...	8
...	T.(96): Tk(96)	29	...	160	Giddalur 31	...	...	9
1,412	T.(504): Tk(504)	140	262	82	Giddalur 31	...	...	10
1,444	T.(129): Tk(128),W(1)	84	145	234	Giddalur 31	...	...	11
...	T.(212): Tk(212)	17	267	22	Giddalur 34	...	...	12
202	T.(38) :Tk(38)	83	159	185	Giddalur 34	...	...	13
2,198	T.(79): Tk(50),W(29)	142	68	137	Giddalur 35	...	...	14
...	T.(145): Tk(130),W(15)	281	148	2,428	Giddalur 34	...	...	15
...	T.(19): Tk(19)	116	267	622	Giddalur 32	...	...	16
...	...	1,819	123	528	Giddalur 31	...	...	17
5,628	T.(84): Tk(53),W(31)	284	1,700	2,826	Giddalur 37	...	...	18
...	T.(81): Tk(72),W(9)	55	111	206	Giddalur 37	...	...	19
313	T.(82): Tk(78),W(4)	103	211	1,559	Giddalur 37	...	...	20
...	T.(31): W(31)	341	175	387	Giddalur 35	...	...	21
...	T.(46): W(31),Tk(15)	539	181	111	Giddalur 35	...	...	22
...	T.(153): Tk(79),W(74)	169	370	146	Giddalur 37	...	...	23
...	T.(61): W(39),Tk(22)	116	79	51	Giddalur 37	...	...	24
...	T.(107): W(91),C(16)	422	1,414	582	Giddalur 37	...	...	25
...	...	80	171	227	Giddalur 37	...	...	26
7,788	T.(153): W(153)	158	1,086	1,785	Giddalur 48	...	...	27
...	T.(78): W(61),C(17)	98	138	405	Giddalur 48	...	...	28
...	T.(210): Tk(167),W(43)	131	98	786	Giddalur 48	...	...	29
8,448	T.(103): W(103)	330	342	2,163	Giddalur 52	...	...	30
...	T.(42): Tk(22),W(20)	83	186	1,262	Giddalur 48	...	...	31
...	T.(304): Tk(182),W(122)	810	273	616	Badvel 48	...	...	32
...	T.(170): Tk(139),W(31)	229	478	352	Giddalur 43	...	...	33
...	T.(114): Tk(65),W(49)	393	454	336	Badvel 45	...	...	34
308	T.(586): Tk(342),W(244)	4,668	5,360	1,397	Badvel 40	...	...	35
...	...	76	498	73	Badvel 40	...	...	36
12,447	...	372	519	1,509	Badvel 52	...	...	37
5,114	...	42	1,226	638	Badvel 52	...	...	38
5,122	T.(300): W(300)	2,665	6,230	3,872	Badvel 58	...	...	39
...	T.(67): W(67)	56	471	38	Badvel 57	...	...	40

CUDDAPAH DISTRICT

Location Code No.	Name of Village	Area in Sq. Miles	Amenities available within the village						Staple Food
			Educational	Medical	Electricity	Drinking water	Communications	Postal and Telegraph	
(1)	(2)	(3)	(4)	(5)	(6)	(7)	(8)	(9)	(10)
41	Vankamarri	1·46	M	...	...	R	PR	...	Ra,K,B
42	Mudumala	5·45	3P	...	...	W	KR	PO	Ra,K,B
43	Itigullapadu	27·36	P,M	...	...	W	KR	2PO	Ra,K,B
44	Akkampeta	1·05	P	...	...	W	PR	...	Ra,K,B
45	Mallepalle	4·24	3P	...	...	W	PR	PO	Ra,K,B
46	Palugurallapalle (Part IV)	16·22	P	D	...	W	KR	...	Ra,K,B
47	Papireddipalle	6·84	...	...	...	W	KR	...	Ra,K,B
48	Palugurallapalle	13·16	7P,H	...	...	W	KR	PO	Ri,Ra,K
49	Somireddipalle	18·88	4P,H	...	...	W	KR	3PO	Ri,Ra,K
50	Jangamrajupalle	17·30	4P	...	...	W	KR	PO	Ra,K,J
51	Rekalakunta	30·18	2P	...	...	W	KR	2PO	Ra,K,J
52	Dharbhavari Agraharam	2·18	P	...	...	W	KR	...	Ra,K,J
53	Lingampalle	0·66	...	*Uninhabited*			KR		
54	Dirasavancha	9·08	5P	...	...	W	KR	2PO	Ra,K,J
55	D. Narasimhapuram	0·35	...	*Uninhabited*			KR		
56	Eguva Nelatur	6·08	P	...	...	W	KR	PO	Ra,K,J
57	Boodavada	0·19	...	...	...	W	KR	...	Ra,K,J
58	Diguva Nelatur	6·83	2P	...	...	W,R	KR	PO	Ra,K,J
59	Gundapuram	2·53	2P	...	...	W	KR	...	Ra,K,J
60	G. Narasimhapuram	0·97	...	...	...	W	KR	...	Ra,K,J
61	Tsoudamivaripalle	6·35	P	...	...	W	KR	...	Ri,Ra,J
62	Godlaveedu	3·16	P,M	...	...	W,R	KR	PO	Ri,Ra,J
63	Mekavaripalle	4·47	3P	...	...	W	KR	...	Ri,Ra
64	Pedullapalle	1·98	P	...	...	W	KR	PO	Ri,Ra
65	M. Narasimhapuram	0·67	P	...	...	W	KR	...	Ri,Ra
66	Kamakunta	2·60	P	...	...	W	PR	...	Ri,Ra,
67	Madhavarayunipalle	0·49	P	...	...	W	PR	...	Ri.Ra
68	Vemakunta	1·95		*Uninhabited*					
69	A. Kothapalle	12·27	...	...	...	W	PR	...	Ri,Ra
70	Ankanagodugunuru	1·97	P	...	...	R	KR	PO	Ri,Ra
71	Maratipalle	0·65	P	...	...	R	KR	...	Ra,K,B
72	Papanapalle	10·70	...	...	...	R	KR	...	Ra,K,B
73	Chennakesapuram	0·79	...	...	...	R	KR	PO	Ri,Ra
74	Kodur	7·90	4P,M	Phc	E	W	KR	PO	Ri,Ra
75	Bodugundupalle	0·24		*Uninhabited*					
76	Munnelle	14·53	9P,H	D	...	W,R	PR	3PO	Ri,Ra
77	Perammagaripalle	0·59	P	...	...	W	KR	...	Ri,Ra
78	Pulliveedu	2·39	P	...	...	W	PR	...	Ri,Ra
79	Boppapuram	1·68	P	...	...	W	PR	PO	Ri,Ra
80	Chennareddipet	1·00	M	...	...	W	PR	...	Ri.Ra

DIRECTORY

and Land use

BADVEL TALUK

LAND USE (Area under different types of land use in acres)					Nearest Town and distance (In Kms.)	Day or days of the Weekly Market	Religious, historical or archaeo-logical importance, if any	Loca-tion Code No.
Forest	Cultivated Area		Culturable waste	Area not available for culti-vation				
	Irrigated	Unirrigated						
(11)	(12)	(13)	(14)	(15)	(16)	(17)	(18)	(1)
...	T.(31): W(28),Tk(3)	36	574	296	Badvel 50	...	...	41
...	T.(361): W(197),Tk(144),C(20)	663	1,288	1,174	Badvel 39	...	...	42
8,344	T.(399): W(353),Tk(46)	1,272	3,753	3,742	Badvel 43	...	...	43
...	T.(42): W(42)	122	354	134	Badvel 43	...	...	44
...	T.(276): W(276)	827	887	727	Badvel 40	...	...	45
2,234	T.(111): W(111)	295	4,379	3,362	Badvel 38	...	...	46
1,827	T.(111): W(111)	504	560	1,376	Badvel 38	...	...	47
...	T.(345): Tk(288),W(57)	2,342	2,381	3,354	Badvel 32	...	...	48
4,666	T.(899): W(601),Tk(185),C(113)	855	3,125	2,538	Badvel 32	...	...	49
3,662	T.(591): W(577),Tk(14)	1,460	3,381	1,972	Badvel 30	...	...	50
13,044	T.(309): W(287),Tk(22)	895	4,278	787	Badvel 25	...	...	51
1,251	T.(10): W(10)	56	20	3	Badvel 18	...	...	52
205	...	16	168	38	Badvel 18	...	...	53
2,100	T.(307): Tk(194),W(112),C(1)	715	1,063	1,626	Badvel 16	...	...	54
120	T.(12): W(12)	...	62	30	Badvel 16	...	...	55
1,501	T.(45): Tk(42),W(3)	139	992	1,213	Badvel 18	...	...	56
...	T.(15): W(14),Tk(1)	27	40	40	Badvel 16	...	...	57
1,800	T.(211): Tk(198),W(13)	300	313	1,747	Badvel 18	...	...	58
...	T.(122): W(71),Tk(51)	276	428	791	Badvel 20	...	...	59
...	T.(28): W(21),Tk(7)	158	240	195	Badvel 18	...	...	60
...	T.(137): W(82),Tk(55)	659	1,105	2,163	Badvel 25	...	...	61
...	T.(102): W(102)	598	861	461	Badvel 24	...	...	62
...	T.(279): Tk(279)	225	470	1,887	Badvel 22	...	...	63
...	T.(167): Tk(144),C(17),W(6)	62	267	771	Badvel 16	...	...	64
...	T.(16): Tk(16)	22	169	227	Badvel 20	...	...	65
...	T.(58): Tk(56),W(2)	102	1,232	272	Badvel 20	...	...	66
...	T.(13): Tk(13)	9	231	64	Badvel 20	...	...	67
...	T.(22): Tk(22)	7	469	750	Badvel 19	...	...	68
...	T.(11): Tk(11)	5	4,083	3,754	Badvel 20	...	...	69
...	T.(64): Tk(64)	63	447	689	Badvel 22	...	...	70
...	T.(52): Tk(52)	46	178	143	Badvel 28	...	...	71
28	...	122	5,050	1,648	Badvel 30	...	...	72
...	T.(5): W(5)	32	95	378	Badvel 33	...	..	73
...	T.(831): Tk(831)	621	1,302	2,300	Badvel 26	...	..	74
...	...	23	104	28	Badvel 27	...	...	75
...	T.(909): Tk(788),W(121)	3,405	2,467	2,518	Badvel 45	...	...	76
...	T.(33): Tk(26),W(7)	32	314	...	Badvel 43	...	...	77
...	T.(23): Tk(18),W(5)	846	418	883	Badvel 36	...	...	78
...	T.(95): Tk(51),W(44)	150	49	781	Badvel 29	...	...	79
...	T.(57): W(34),Tk(23)	116	45	422	Badvel 28	...	...	80

CUDDAPAH DISTRICT

Location Code No.	Name of Village	Area in Sq. Miles	Amenities available within the village						Staple Food
			Educational	Medical	Electricity	Drinking water	Communications	Postal and Telegraph	
(1)	(2)	(3)	(4)	(5)	(6)	(7)	(8)	(9)	(10)
81	Rangasamudram	9·21	4P	...	...	W	PR	PO	Ri,Ra
82	Porumamilla	3·52	4P,2H	D,H	E	W	PR	PO,TO	Ri,Ra
83	Dammanapalle	2·66	4P	...	...	W	PR	PO	Ri,Ra
84	Markapuram	0·65	P	...	...	W	PR	...	Ri,Ra
85	Sankavaram	19·71	8P,M	...	E	W	PR	PO	Ri,Ra
86	Sancherla	13·76	2P	...	...	W	PR	...	Ri,Ra
87	Akkalreddipalle	6·30	2P,M	...	...	W	PR	2PO	Ri,Ra
88	Lachampalle	1·28		*Uninhabited*					
89	Siddanakitchayapalle	1·17	P	...	...	W	KR	...	Ri,Ra
90	Musalreddipalle	3·33	2P	...	...	W	KR	...	Ri,Ra
91	Korrapatipalle	1·37	P	...	...	W	KR	...	Ri,Ra,K
92	Kavalakuntla	11·46	M	...	E	W	KR	PO	Ri,Ra,K
93	Buchempalle	0·75	P	...	..	W	KR	...	Ri,Ra,K
94	Cherlopalle	14·02	7P,H	D	E	W	KR	2PO	Ri,Ra,K
95	Chinna Erasala	5·76	3P	...	E	W	KR	...	Ri,Ra,K
96	Veerlapalle	0·44		*Uninhabited*					
97	Chinnayapalle	1·14	P	...	...	W	KR	...	Ri,Ra,K
98	Siddavaram	8·25	P,M	...	...	W	KR	PO	Ri,Ra,K
99	S. Seshampalle	2·00		*Uninhabited*					
100	S. Lingampalle	0·08		*Uninhabited*					
101	T. Seshampalle	1·05	...	...	...	W	KR	...	Ri,Ra,K
102	Challagirigella	10·95	3P	...	...	W	KR	PO	Ri,Ra,K
103	Yellapalle	3·03	P	...	...	W	KR	...	Ri,Ra,K
104	Venkataramapuram	1·24	2P	...	...	W	KR	PO	Ri,Ra,K
105	Routhupalle	1·12	...	...	...	W	KR	...	Ri,Ra,K
106	Middepadu	1·02		*Uninhabited*					
107	Ganugapenta	17·96	3P,H	D	...	W	KR	PO	Ri,Ra,K
108	Chennakrishnapuram	0·45		*Uninhabited*					
109	Lakkavaripalle	6·46	P	...	...	W	KR	...	Ri,Ra,K
110	Appajipeta	5·07		*Uninhabited*					
111	Kalvapalle	3·12	3P	...	...	W	KR	PO	Ri,Ra,K
112	Kondampalle	1·07	...	...	...	W	PR	...	Ri,Ra,K
113	Ethirajupalle	3·63	P	...	...	W	PR	...	Ri,Ra
114	Thipparajupalle	1·21	P	...	...	W	KR	...	Ri,Ra
115	Prabhalaveedu	4·93	3P	...	...	W	KR	PO	Ri,Ra
116	Venkatapuram	1·83		*Uninhabited*					
117	Thangedupalle	1·43	P	...	...	W	KR	PO	Ri,Ra,K
118	Thiruvengalapuram	2·40	P	...	...	W	KR	PO	Ri,Ra
119	Guntapalle	3·14	3P	...	E	W	PR	2PO,Phone	Ri,Ra
120	Badvel			*Urban Area (Badvel Town)*					

DIRECTORY

and Land use

BADVEL TALUK

LAND USE (Area under different types of land use in acres)					Nearest Town and distance (In Kms.)	Day or days of the Weekly Market	Religious, historical or archaeo-logical importance, if any	Loca-tion Code No.
Forest	Cultivated Area		Culturable waste	Area not available for culti-vation				
	Irrigated	Unirrigated						
(11)	(12)	(13)	(14)	(15)	(16)	(17)	(18)	(1)
...	T.(642): Tk(489),W(153)	616	2,171	2,465	Badvel 34	...	...	81
...	T.(788): Tk(774),W(,14)	247	1,073	143	Badvel 33	...	...	82
...	T.(1,106): Tk(1,106)	33	164	399	Badvel 34	...	...	83
...	T.(116): Tk(116)	5	203	92	Badvel 35	...	...	84
...	T.(1,864): Tk(1,780),W(84)	70	3,278	1,402	Badvel 37	...	...	85
5,857	T.(31): Tk(30),W(1)	708	1,131	1,079	Giddalur 29	...	...	86
...	T.(331): Tk(177),W(154)	900	937	1,864	Giddalur 32	...	...	87
...	T.(43): Tk(43)	18	...	448	Giddalur 30	...	...	88
...	T.(102): Tk(84),W(18)	103	105	509	Giddalur 38	...	...	89
1,502	T.(122): Tk(107),W(15)	50	143	314	Giddalur 38	...	...	90
...	T.(64): W(64)	189	243	381	Giddalur 31	...	...	91
6,235	T (199): Tk(140),W(59)	...	...	900	Giddalur 31	...	...	92
...	T.(81): Tk(45),C(19),W(17)	51	86	267	Giddalur 40	...	...	93
4,129	T.(696): W(516),Tk(180)	679	1,407	2,062	Badvel 43	...	...	94
478	T.(239): Tk(180),W(59)	152	643	2,177	Badvel 40	...	...	95
...	T.(2): W(2)	140	118	21	Badvel 41	...	...	96
...	T.(110): Tk(94),W(16)	86	258	275	Badvel 38	...	...	97
2,475	T.(290): Tk(211),W(79)	484	362	1,669	Badvel 40	...	...	98
...	T.(1): W(1)	1	278	1,000	Badvel 40	...	...	99
...	T.(18): W(15),Tk(3)	20	13	...	Badvel 40	...	...	100
297	T.(33): Tk(33)	42	81	223	Badvel 29	...	...	101
4,428	T.(414): W(241),Tk(173)	124	1,582	466	Badvel 30	...	...	102
1,590	T.(160): Tk(125),W(35)	64	25	100	Badvel 29	...	...	103
293	T.(86): Tk(55),W(31)	130	82	203	Badvel 21	...	...	104
...	T.(35): W(35)	116	512	54	Badvel 23	...	...	105
358	T.(13): W(13)	38	84	160	Badvel 23	...	...	106
8,491	T.(391): W(291),Tk(100)	171	1,773	668	Badvel 24	...	...	107
...	...	36	92	161	Badvel 30	...	...	108
2,366	T.(273): C(100),W(92),Tk(81)	111	424	960	Badvel 16	...	...	109
2,830	...	37	73	311	Badvel 17	...	...	110
...	T.(315): C(100),Tk(162),W(53)	17	526	1,139	Badvel 17	...	...	111
...	T.(61): Tk(53),W(8)	42	130	453	Badvel 15	...	...	112
...	T.(31): Tk(30),W(1)	353	453	1,486	Badvel 14	...	...	113
...	T.(44): Tk(42),W(2)	28	230	471	Badvel 14	...	...	114
...	T.(365): Tk(327),W(38)	238	605	1,947	Badvel 13	...	...	115
...	T.(48): Tk(43),W(5)	488	33	598	Badvel 13	...	...	116
...	T.(161): Tk(161)	202	297	255	Badvel 12	...	...	117
...	T.(311): Tk(311)	261	152	804	Badvel 8	...	...	118
...	T.(936): Tk(936)	125	352	599	Badvel 1	...	...	119
...	...	*Urban Area (Badvel Town)*						120

CUDDAPAH DISTRICT

Location Code No.	Name of Village	Area in Sq. Miles	Amenities available within the village						Staple Food
			Educational	Medical	Electricity	Drinking water	Communications	Postal and Telegraph	
(1)	(2)	(3)	(4)	(5)	(6)	(7)	(8)	(9)	(10)
121	Anantharajupuram	10·05	2P	...	E	W	PR	PO	Ri,Ra
122	Ramapuram	1·48	P	...	...	W	PR	...	Ri,Ra
123	Madakalavaripalle	13·23	3P	...	E	W	PR	2PO	Ri,Ra
124	Gopavaram	16·30	6P,M	...	...	W	KR	2PO	Ri,Ra
125	Chintalacheruvu	2·05	2P	...	E	W	PR	2PO	Ri,Ra
126	Abbusahebpet	1·17	P	...	...	W	KR	...	Ri Ra
127	C. Kothapalle	1·40		*Uninhabited*			KR		
128	Bayyanapalle	0·66	P	...	...	W	KR	PO	Ri,Ra
129	Mohideenpuram	0·07		*Uninhabited*			KR		
130	Puttayapalle	2·02	P	...	E	W	PR	...	Ri,Ra
131	Godugunur	1·43	P	...	E	W	PR	...	Ri,Ra
132	Kongalaveedu	3·37	2P	...	E	W	KR	PO	Ri,Ra
133	Imadapuram *alias* Peddakesampalle	1·20	P	...	...	W	KR	...	Ri,Ra
134	Kondugaripalle	0·75		*Uninhabited*			KR		
135	Chennampalle	4·72	5P	...	E	W	PR	2PO	Ri,Ra
136	Nagisettipalle	2·88	P	...	...	W	KR	...	Ri,Ra
137	Vanampula	6·84	P	...	...	W	PR	2PO	Ri,Ra
138	Gopalapuram	2·10	...	...	...	W	KR	...	Ri,Ra
139	Veerapalle	19·74	4P	...	...	W	KR	...	Ri,Ra
140	Konasamudram	1·45	P	...	...	W	KR	...	Ri,Ra

DIRECTORY

and Land use

BADVEL TALUK

LAND USE (Area under different types of land use in acres)					Nearest Town and distance (In Kms.)	Day or days of the Weekly Market	Religious, historical or archaeo-logical importance, if any	Location Code No.
Forest	Cultivated Area: Irrigated	Cultivated Area: Unirrigated	Culturable waste	Area not available for cultivation				
(11)	(12)	(13)	(14)	(15)	(16)	(17)	(18)	(1)
3,419	T.(527): Tk(500),W(27)	252	548	1,682	Badvel 4	...	...	121
...	T.(22): W(22)	536	330	53	Badvel 5	...	...	122
4,223	T.(207): Tk(207)	628	1,265	2,141	Badvel 1	...	...	123
2,819	T.(505): Tk(404),W(101)	1,051	3,210	2,852	Badvel 8	...	...	124
...	T.(144): Tk(119),W(25)	75	299	794	Badvel 8	...	...	125
...	T.(27): W(17),Tk(10)	47	19	805	Badvel 8	...	...	126
...	T.(1): W(1)	5	60	830	Badvel 7	...	...	127
...	T.(75): Tk(55),W(20)	27	164	154	Badvel 7	...	...	128
...	...	...	40	4	Badvel 6	...	...	129
...	T.(186): Tk(125),W(61)	3	845	264	Badvel 14	...	...	130
...	T.(141): Tk(122),W(19)	18	510	247	Badvel 12	...	...	131
498	T.(63): W(44),Tk(19)	351	760	482	Badvel 16	...	...	132
...	T.(70): Tk(55),W(15)	60	55	583	Badvel 9	...	...	133
...	T.(48): Tk(27),W(21)	69	196	166	Badvel 8	...	...	134
...	T.(896): Tk(866),W(30)	49	638	1,438	Badvel 1	...	...	135
...	T.(260): Tk(235),W(25)	...	711	869	Badvel 12	...	...	136
1,536	T.(278): Tk(224),W(54)	447	376	1,739	Badvel 8	...	...	137
647	T.(60): W(54),Tk(6)	80	178	384	Badvel 9	...	...	138
10,476	T.(101): W(101)	535	537	985	Badvel 12	...	...	139
...	T.(181): Tk(164),W(17)	22	503	227	Badvel 14	...	...	140

SIDHOUT TALUK

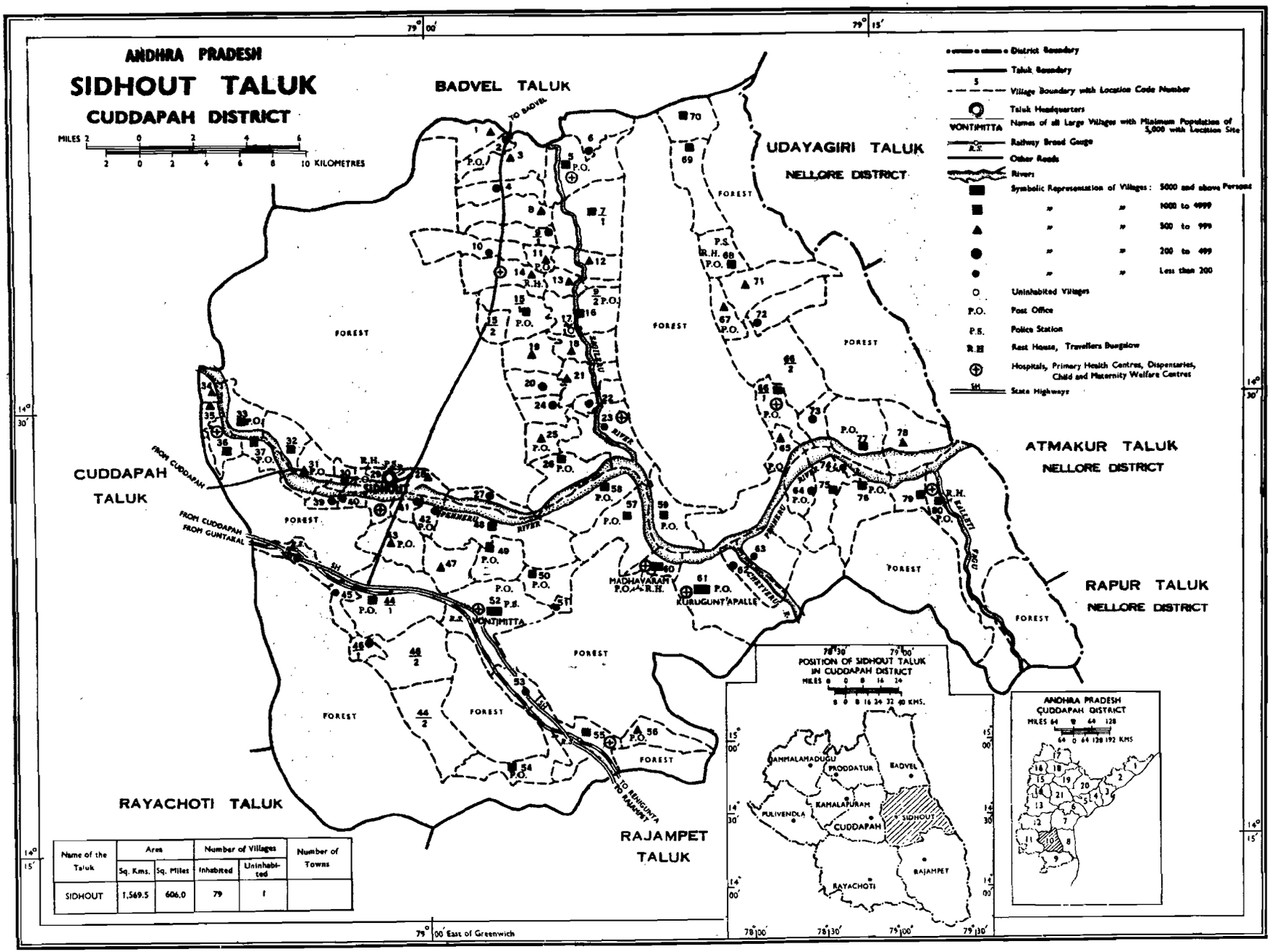

Name of the Taluk	Area		Number of Villages		Number of Towns
	Sq. Kms.	Sq. Miles	Inhabited	Uninhabited	
SIDHOUT	1,569.5	606.0	79	1	

ALPHABETICAL LIST OF VILLAGES

SIDHOUT TALUK

1971 Location Code No. (1)	Name of Village (2)
15	Atlur
71	Boddecherla
68	Brahmanapalle
63	Brahmanapalle (Shor.)
73	Bukkayyapalle
26	Chenduvoy
54	Chintharajupalle
41	Darjeepalle
49	Gangaperur
42	Gollapalle
9	Gujjulavaripalle
62	Gundlamada
40	Gundlamula
28	Jangalapalle
46	Javukulapalle
18	Jonnavaram
78	Juvvalapalle
32	Jyothi
35	Kadapayapalle
5	Kamalakur
12	Kamasamudram
38	Kanumalopalle
56	Konarajupalle
14	Kondur
57	Kotapadu
80	Kothur
58	Kudumuluru
11	Kumbhagiri
61	Kuruguntapalle
34	Lingampalle
37	Machupalle
7	Madapur
20	Maddur
60	Madhavaram
23	Malinenipatnam
45	Mandapalle
53	Mangampeta
55	Mantapampalle
39	Mulapalle
16	Muthukur
6	Nallayapalle
64	Namallagondi
51	Narayanarajupet
43	Nekanapuram
66	Obulam
79	Pattapurayi
44	Peddapalle
48	Pennaperur
17	Pidathalaveerayapalle
59	Ponnapalle
33	Ponnavolu
50	Rachagudipalle
30	Rajampeta
3	Rajupalem
70	Ramapuram North
69	Ramapuram South
22	Rangampalle
65	Ravulakollu
67	Rekalakunta
74	Sarvappanayunipeta
47	Shakarajupalle
29	Sidhout *alias* Siddhavattam
36	Takkolu
8	Thamballagondi
1	Thippanapalle
24	Thudur
25	Uppatur
75	Vakamada
19	Varikunta
27	Velugupalle
13	Vemalur
10	Venkatapuram
2	Venkatasettipalle
21	Viruru
72	Viswanathapuram
76	Vogur
52	Vontimitta
31	Vontithatipalle
77	Yeppirala
4	Yerraballe

VILLAGE

Amenities

CUDDAPAH DISTRICT

Location Code No.	Name of Village	Area in Sq. Miles	AMENITIES AVAILABLE WITHIN THE VILLAGE						Staple Food
			Educational	Medical	Electricity	Drinking water	Communications	Postal and Telegraph	
(1)	(2)	(3)	(4)	(5)	(6)	(7)	(8)	(9)	(10)
1	Thippanapalle	2·39	P	...	E	W	KR	...	Ri,Ra
2	Venkatasettipalle	1·32	P	...	E	W	PR	PO	Ri,Ra
3	Rajupalem	3·41	P	...	E	W	PR	...	Ri,Ra
4	Yerraballe	2·50	2P	...	E	W	KR	...	Ri,Ra
5	Kamalakur	5·79	4P	D	E	W	PR	2PO	Ri,Ra
6	Nallayapalle	3·52	P	...	...	W	KR	...	Ri,Ra
7	Madapur	6·55	2P	...	...	W	KR	...	Ri,Ra
8	Thamballagondi	3·34	2P	...	...	W	KR	PO	Ri,Ra
9	Gujjulavaripalle	2·70	P	...	...	W	...	...	Ri,Ra
10	Venkatapuram	3·00	...	...	...	W	KR	...	Ri,Ra
11	Kumbhagiri	1·07	P	...	...	W	PR	PO	Ri,Ra
12	Kamasamudram	2·37	3P	...	...	W	KR	...	Ri,Ra
13	Vemalur	1·30	P	...	...	W	KR	...	Ri,Ra
14	Kondur	3·22	3P	D	E	W	PR	...	Ri,Ra
15	Atlur	4·87	3P	...	E	W	PR	PO	Ri,Ra
16	Muthukur	7·92	3P	...	...	W	PR	PO	Ri,Ra
17	Pidathalaveerayapalle	0·22	*Uninhabited*						
18	Jonnavaram	2·48	2P	...	...	W	KR	...	Ri.Ra
19	Varikunta	2·60	2P	...	...	W	PR	PO	Ri,Ra
20	Maddur	1·75	P	...	...	W	...	...	Ri,Ra
21	Viruru	2·75	2P	...	...	W	PR	...	Ri,Ra
22	Rangampalle	1·32	...	...	...	W	KR	..	Ri,Ra
23	Malinenipatnam	5·48	3P	D	...	W	PR	2PO	Ri,Ra
24	Thudur	3·28	P	...	...	W	...	...	Ri,Ra
25	Uppatur	2·30	P	...	...	W	PR	PO	Ri,Ra
26	Chenduvoy	3·73	2P	...	..	W	PR	PO	Ri Ra
27	Velugupalle	2·78	P	...	...	W	PR	...	Ri,Ra
28	Jangalapalle	13·44	2P	...	E	W	PR	...	Ri,Ra
29	Sidhout *alias* Siddhavattam	2·87	6P,H	D,H	E	W	PR	PO,TO Phone	Ri,Ra
30	Rajampeta	4·05	P	...	E	W	PR	...	Ri,Ra
31	Vontithatipalle	2·32	2P	...	...	W	PR	PO	Ri,Ra
32	Jyothi	17·62	3P	...	E	W	PR	...	Ri,Ra
33	Ponnavolu	2·21	2P	...	E	W	PR	PO	Ri,Ra
34	Lingampalle	1·23	P	...	E	W	KR	...	Ri,Ra
35	Kadapayapalle	0·80	P	...	E	W	KR	...	Ri,Ra
36	Takkolu	4·01	3P	D	E	W	PR	PO	Ri,Ra
37	Machupalle	1·89	2P	...	E	W	PR	PO	Ri,Ra
38	Kanumalopalle	0·69	P	...	...	W	PR,T	...	Ri,Ra
39	Mulapalle	1·43	P	...	E	W	KR	...	Ri,Ra
40	Gundlamula	1·15	...	...	E	W	KR	...	Ri,Ra

DIRECTORY

and Land use

SIDHOUT TALUK

LAND USE (Area under different types of land use in acres)					Nearest Town and distance (In Kms.)	Day or days of the Weekly Market	Religious, historical or archaeo-logical importance, if any	Loca-tion Code No.
Forest	Cultivated Area: Irrigated	Cultivated Area: Unirrigated	Culturable waste	Area not available for cultivation				
(11)	(12)	(13)	(14)	(15)	(16)	(17)	(18)	(1)
36	T.(162): Tk(83),W(79)	92	177	1,063	Badvel 14	...	...	1
...	T.(89): Tk(56),W(33)	1	15	741	Badvel 11	...	...	2
...	T.(402): Tk(343),W(59)	118	415	1,246	Badvel 16	...	...	3
502	T.(209): W(123),Tk(86)	78	507	304	Badvel 16	...	...	4
...	T.(911): Tk(733).W(178)	374	1,207	1,214	Badvel 18	...	...	5
...	T.(38): Tk(34),W(4)	15	159	2,041	Badvel 19	...	...	6
1,225	T.(730): Tk(507),W(223)	347	930	960	Badvel 18	...	...	7
805	T.(81): W(71),Tk(10)	212	762	282	Badvel 16	...	...	8
...	T.(195): W(133),Tk(62)	64	570	895	Badvel 19	...	...	9
1,913	T.(4): W(4)	1	...	...	Badvel 19	...	...	10
...	T.(346): Tk(184),W(162)	58	196	85	Badvel 21	...	...	11
...	T.(438): W(295),Tk(143)	37	466	570	Badvel 19	...	...	12
...	T.(327): W(180),Tk(147)	224	253	28	Badvel 21	...	...	13
13	T.(413): Tk(275),W(138)	164	278	1,191	Badvel 19	...	...	14
...	T.(657): W(388),Tk(269)	634	1,341	485	Badvel 26	...	...	15
3,340	T.(449): W(275),Tk(174)	457	394	429	Badvel 26	...	...	16
...	T.(34): Tk(25),W(9)	56	47	4	Badvel 29	...	...	17
810	T.(336): W(178),Tk(158)	91	293	57	Badvel 30	...	...	18
304	T.(434): Tk(397),W(37)	125	397	410	Badvel 30	...	...	19
...	T.(213): W(125),Tk(88)	117	61	729	Badvel 32	...	...	20
...	T.(663): W(630),Tk(33)	162	429	506	Badvel 30	...	...	21
...	T.(82): W(82)	82	595	86	Badvel 34	...	...	22
...	T.(402): W(378),Tk(24)	742	380	1,980	Badvel 34	...	...	23
1,302	T.(255): Tk(193),W(62)	244	105	497	Badvel 34	...	...	24
2	T.(372): W(245),Tk(127)	221	460	416	Badvel 34	...	...	25
239	T.(484): W(435),Tk(49)	331	324	1,099	Badvel 34	...	...	26
908	T.(111): W(111)	34	100	626	Cuddapah 24	...	...	27
7,730	T.(253): W(253)	26	138	455	Cuddapah 21	...	...	28
418	T.(197): W(197)	38	279	905	Cuddapah 18	...	Fort (Protected Monument)	29
2,478	T.(79): W(79)	17	12	23	Cuddapah 14	...	...	30
...	T.(258): W(258)	57	442	728	Cuddapah 13	...	...	31
9,741	T.(265): W(265)	490	781	...	Cuddapah 10	...	...	32
...	T.(505): W(439),Tk(66)	431	...	478	Cuddapah 10	...	...	33
...	T.(185): Tk(134),W(51)	24	130	446	Cuddapah 11	...	...	34
...	T.(232): W(228),Tk(4)	1	24	255	Cuddapah 11	...	...	35
...	T.(315): W(239),Tk(76)	115	351	1,785	Cuddapah 8	...	...	36
2	T.(381): W(305),Tk(76)	183	113	530	Cuddapah 8	...	...	37
231	...	1	34	176	Cuddapah 13	...	...	38
755	T.(71): W(71)	51	8	30	Cuddapah 14	...	...	39
493	T.(52): W(52)	52	52	133	Cuddapah 14	...	...	40

CUDDAPAH DISTRICT

Location Code No.	Name of Village	Area in Sq. Miles	Amenities available within the village						Staple Food
			Educational	Medical	Electricity	Drinking water	Communications	Postal and Telegraph	
(1)	(2)	(3)	(4)	(5)	(6)	(7)	(8)	(9)	(10)
41	Darjeepalle	1·17	2P	...	E	W	PR	...	Ri,Ra
42	Gollapalle	1·17	P	...	E	W	PR	PO	Ri,Ra
43	Nekanapuram	3·99	P	...	E	W	PR	PO	Ri,Ra
44	Peddapalle	7·94	4P	...	E	W	PR	PO	Ri,Ra
45	Mandapalle	2·10	...	...	...	W	...	...	Ri,Ra
46	Javukulapalle	7·22	...	...	...	W	...	...	Ri,Ra
47	Shakarajupalle	3·46	3P	...	...	W	PR	PO	Ri,Ra
48	Pennaperur	7·55	2P	Mcw	E	W	PR	...	Ri,Ra
49	Gangaperur	2·83	2P	...	...	W	PR	PO	Ri,Ra
50	Rachagudipalle	2·76	4P	Mcw	E	W	PR	2PO	Ri,Ra
51	Narayanarajupet	0·35	P	...	...	W	KR	...	Ri,Ra
52	Vontimitta	8·47	10P,H	D,Mcw	E	W	PR,T	3PO,TO	Ri,Ra
53	Mangampeta	1·06	...	...	...	W	KR	...	Ri,Ra
54	Chintharajupalle	8·84	P	...	...	W	PR	PO	Ri,Ra
55	Mantapampalle	3·14	4P,H	D,Mcw	E	W	PR,T	PO,TO	Ri,Ra
56	Konarajupalle	13·48	P	...	...	W	PR	2PO	Ri,Ra
57	Kotapadu	5·04	2P,H	...	E	W	PR	PO	Ri,Ra
58	Kudumuluru	4·10	2P	...	...	W	PR	PO	Ri,Ra
59	Ponnapalle	3·90	P	...	...	W	...	PO	Ri,Ra
60	Madhavaram	5·56	4P	Phc,Mcw	E	W	PR	2PO,Phone	Ri,Ra,
61	Kuruguntapalle	19·15	5P	2D	...	W	PR	3PO	Ri,Ra
62	Gundlamada	2·09	P	...	...	W	KR	PO	Ri,Ra
63	Brahmanapalle (Shor.)	3·33	...	...	...	W	KR	...	Ri,Ra
64	Namallagondi	2·32	P	...	...	W	PR	PO	Ri,Ra
65	Ravulakollu	1·98	2P	...	...	W	PR	PO	Ri,Ra
66	Obulam	10·98	9P	D	...	W	PR	PO	Ri,Ra
67	Rekalakunta	2·10	P	...	...	W	KR	PO	Ri,Ra
68	Brahmanapalle	2·92	3P	...	...	W	PR	PO	Ri,Ra
69	Ramapuram (South)	7·93	3P	D	...	W	KR	PO	Ri,Ra
70	Ramapuram (North)	7·92	3P	...	...	W	PR	PO	Ri,Ra
71	Boddecherla	4·56	P	...	...	W	KR	...	Ri,Ra
72	Viswanathapuram	2·85	P	...	...	W	KR	...	Ri,Ra
73	Bukkayapalle	1.43	P	...	...	W	KR	...	Ri,Ra
74	Sarvappanayunipeta	0·67	...	...	...	W	KR	...	Ri,Ra
75	Vakamada	3·69	P	...	...	W	KR	...	Ri,Ra
76	Vogur	4·73	P	...	...	W	KR	PO	Ri,Ra
77	Yeppirala	4·74	2P	...	...	W	PR	PO	Ri,Ra
78	Juvvalapalle	4·62	P	...	...	W	PR	...	Ri,Ra
79	Pattapurayi	2·14	P	...	...	W	...	...	Ri,Ra
80	Kothur	16·16	6P	D	...	W	PR	3PO	Ri,Ra

DIRECTORY

and Land use

SIDHOUT TALUK

LAND USE (Area under different types of land use in acres)					Nearest Town and distance (In Kms.)	Day or days of the Weekly Market	Religious, historical or archaeo-logical importance, if any	Location Code No.
Forest	Cultivated Area: Irrigated	Cultivated Area: Unirrigated	Culturable waste	Area not available for cultivation				
(11)	(12)	(13)	(14)	(15)	(16)	(17)	(18)	(1)
415	T.(68): W(68)	59	100	105	Cuddapah 26	...	...	41
...	T.(74): W(74)	120	229	325	Cuddapah 27	...	...	42
1,749	T.(142): W(142)	221	199	243	Cuddapah 19	...	...	43
1,968	T.(641): W(641)	353	688	1,431	Cuddapah 16	...	...	44
757	T.(68): W(68)	160	210	148	Cuddapah 18	...	...	45
3,808	T.(91): W(91)	62	306	351	Cuddapah 18	...	...	46
1,350	T.(240): W(196),Tk(44)	498	84	42	Cuddapah 21	...	...	47
1,522	T.(446): W(446)	774	495	1,595	Cuddapah 24	...	...	48
...	T.(679): Tk(449),W(230)	261	335	602	Cuddapah 30	...	...	49
...	T.(365): W(365)	349	592	459	Cuddapah 32	...	...	50
...	T.(15): W(15)	43	111	51	Cuddapah 35	...	...	51
55	T.(1,115): Tk(1,050),W(65)	1,376	1,405	1,467	Cuddapah 26	...	Kodanda Ramaswamy temple	52
...	T.(68): W(68)	58	493	59	Rajampet 35	...	...	53
3,623	T.(254): W(248),R(6)	378	1,315	88	Rajampet 32	...	...	54
25	T.(312): W(176),Tk(136)	450	877	346	Rajampet 20	...	...	55
7,246	T.(173): W(137),Tk(36)	235	816	157	Cuddapah 25	..	...	56
1,561	T.(438): W(336),Tk(102)	287	570	370	Cuddapah 45	...	...	57
2,309	T.(315): W(315)	...	...	...	Cuddapah 48	...	...	58
1,283	T.(248): W(248)	177	242	546	Rajampet 37	...	...	59
...	T.(231): W(165),Tk(66)	800	1,134	1,393	Rajampet 32	...	...	60
...	T.(558): Tk(292),W(266)	400	1,859	9,439	Rajampet 30	...	...	61
...	T.(47): W(47)	73	380	838	Rajampet 40	...	...	62
...	T.(3): W(3)	53	1,076	1,000	Rajampet 45	...	...	63
94	T.(55): Tk(45),W(10)	386	32	918	Rajampet 28	...	...	64
430	T.(156): W(123),Tk(33)	69	183	425	Rajampet 22	...	...	65
2,559	T.(836): Tk(422),W(414)	277	1,651	1,701	Rajampet 18	...	...	66
418	T.(180): Tk(107),W(73)	114	345	284	Rajampet 19	...	...	67
405	T.(275): Tk(233),W(42)	109	227	849	Rajampet 14	...	...	68
937	T.(631): Tk(596),W(35)	257	2,755	495	Rajampet 12	...	...	69
229	T.(556): Tk(302),W(254)	95	2,096	2,099	Rajampet 10	...	...	70
2,230	T.(284): Tk(216),W(68)	159	147	100	Rajampet 16	...	...	71
607	T.(38): W(35),Tk(3)	237	505	441	Rajampet 15	...	...	72
...	T.(114): W(114)	193	402	205	Rajampet 24	...	...	73
...	T.(25): W(25)	158	246	...	Rajampet 25	...	...	74
322	T.(203): W(191),C(12)	537	552	742	Rajampet 31	...	...	75
631	T.(597): W(408),Tk(189)	293	691	813	Rajampet 29	...	...	76
995	T.(403): W(287),Tk(116)	590	1,023	20	Rajampet 26	...	...	77
1,307	T.(172): W(172)	358	775	344	Rajampet 27	...	...	78
5	T.(183): Tk(128),W(55)	362	663	153	Rajampet 29	...	...	79
5,944	T.(492): W(462),Tk(30)	899	822	2,185	Rajampet 31	...	...	80

RAJAMPET TALUK

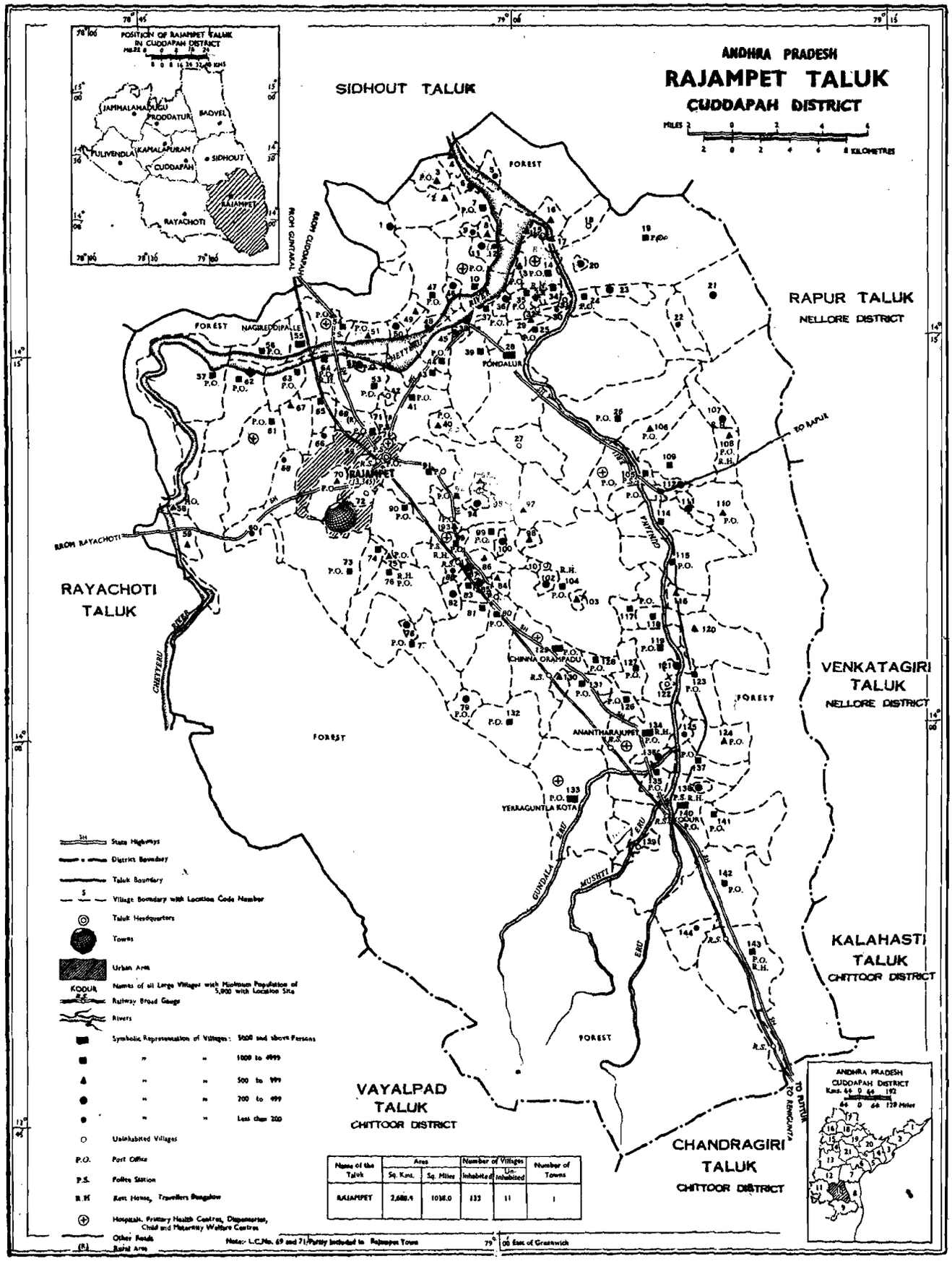

Name of the Taluk	Area		Number of Villages		Number of Towns
	Sq. Kms.	Sq. Miles	Inhabited	Uninhabited	
RAJAMPET	2,688.4	1038.0	133	11	1

Note:- L.C.No. 69 and 71 Partly included in Rajampet Town

79° 00' East of Greenwich

ALPHABETICAL LIST OF VILLAGES

RAJAMPET TALUK

1971 Location Code No. (1)	Name of Village (2)
78	A. Chennamambapuram
51	Adapur
61	Akepadu
92	Ananthaiahgaripalle
134	Anantharajupet
72	Anantharajupuram
77	Ananthasamudram
85	Appaiahrajupet
42	Athiralla
66	Bahirajupalle
112	Bhakarapuram
119	Bommavaram
117	Botimeedipalle
70	Brahmanapalle
110	Cherlopalle
129	Chinna Orampadu
107	Chintalachelika
1	Chintalakunta
105	Chitvel
141	Chiyyavaram
86	Dalvaipalle
22	Damanacherla
106	Devamachupalle
74	Devasamudram
97	Dondlopalle
132	Gadela
136	Gangarajupuram
82	Garlamadugu
30	Girijamambapuram
102	Gobburivaripalle
75	Gopamambapuram
127	Govindampalle
64	Gundlur
65	Hastavaram
34	Indlur
25	Itimarpuram
9	Jangalapalle
45	Jattivaripalle
130	Jellalamadaka
122	Kalvavari Kandrika
33	Kambalakunta
113	Kampasamudram
114	Kampasamudram Agraharam
139	K. Buduguntapalle
84	Ketharajupalle
43	Kitchamambapuram
138	Kitchamambapuram Agraharam
140	Kodur
38	Komantharajupuram
12	Komarunipalle
99	Kommanavaripalle
2	Kommuru
3	Konapuram
19	Konduru
20	Konduru Chennarayasamudram
131	Korlakunta
121	Kota Venkata Ramarajupuram
67	Kothapalle
100	Kothapalle Agraharam
11	Kunda Nellore
47	Lebaka
48	Lebaka Mangamambapuram
52	Madana Gopalapuram
120	Maharajupuram
26	Malemarpuram
21	Mallemadugu
62	Mandapalle
126	Mangampet
69	Mannur
90	Mittameedapalle
128	Mukkavaripalle
109	Mylapalle
123	Nagavaram
55	Nagireddipalle
115	Nagiripadu
39	Nallapureddipalle
49	Nalla Thimmayapalle
54	Nandalur
15	Narasimharajupuram
44	Narayana Nellore
116	Nethivaripalle
79	Nookanapalle
8	Nookinenipalle
137	Obanapalle
37	Obili
56	Patur
104	Pedda Orampadu
14	Penagalur Agraharam
83	Perayavaram
41	Poli
28	Pondalur
27	Pondalur Venkatampalle
7	Pothapi
57	Pulaputhuru
89	Pullampet
93	Puthanavaripalle
135	Raghavarajupuram
71	Rajampet
108	Rajukunta
103	Rallachervupalle
6	Ramamambapuram
96	Ramasamudram
81	Rangampalle
4	Rangayapalle
58	R. Buduguntapalle
80	Reddipalle
59	Rollamadugu
63	Seshamambapuram
143	Settigunta
13	Siddavaram
29	Singanamala
31	Singanamala Chennaraya Samudram
32	Singanamala Vengamambapuram
35	Singareddipalle
16	Siriavaram
40	Sitharampuram
144	Srinivasapuram
68	Srirangarajupuram
60	Srirangarajupalem
10	Tangutur
53	Thallapaka
18	Thimmamambapuram
5	Thimmarajupalle
111	Thimmayapalem
73	Thippayapalle
36	Thirumalarajupet
17	Thirunampalle
87	Thiruvengalanatharajapuram
118	Thummakonda
46	T. Vengamambapuram
142	Upparapalle
91	Utukur
95	Utukuru Chalivendula
94	Utukur Venkatampalle
98	Vallurupalle
125	Vasudevapuram
76	Vathalur
24	Velagacherla
23	Velagacherla Mangamambapuram
124	Vellalavari Kandrika
101	Venkatesapuram
88	Yammanur
50	Yellamrajupalle
133	Yerraguntlakota

CUDDAPAH DISTRICT

Location Code No.	Name of Village	Area in Sq. Miles	AMENITIES AVAILABLE WITHIN THE VILLAGE						Staple Food
			Educational	Medical	Electricity	Drinking water	Communications	Postal and Telegraph	
(1)	(2)	(3)	(4)	(5)	(6)	(7)	(8)	(9)	(10)
1	Chintalakunta .	6·18	...	...	...	W,R	KR	...	Ri,Ra
2	Kommuru . .	3·07	P	...	...	W	PR	...	Ri,Ra
3	Konapuram .	2·09	P	...	...	W	PR	PO	Ri,Ra
4	Rangayapalle .	1·57	M	...	...	W,R	PR	...	Ri,Ra
5	Thimmarajupalle .	1·25	...	...	...	W,R	PR	...	Ri,Ra
6	Ramamambapuram	0·45	P	...	...	W	PR	...	Ri,Ra
7	Pothapi . .	5·30	P,M	...	...	W,R	PR	PO	Ri,Ra
8	Nookinenipalle .	1·05	P	...	...	W	PR	...	Ri,Ra
9	Jangalapalle .	0·36	...	...	...	W	PR	...	Ri,Ra
10	Tangutur . .	6·91	2P,H	D	E	W,R	PR	PO	Ri,Ra
11	Kunda Nellore .	0·60	P	...	...	W	PR	...	Ri,Ra
12	Komarunipalle .	1·76	...	...	...	W	PR	...	Ri,Ra
13	Siddavaram .	0·88	2P	...	...	W,R	PR	PO	Ri,Ra
14	Penagalur Agraharam	3·31	3P,H	D	...	W	PR	PO	Ri,Ra
15	Narasimharajupuram	0·98	P	...	...	W,R	PR	PO	Ri,Ra
16	Siriavaram . .	4·92	...	...	...	W	PR	...	Ri,Ra
17	Thirunampalle .	3·26	P	...	...	W	PR	...	Ri,Ra
18	Thimmamambapuram	2·16	...	*Uninhabited*					
19	Konduru . .	9·74	2P	...	...	W	PR	PO	Ri,Ra
20	Konduru Chennaraya Samudram	0·22	...	...	...	W	KR	...	Ri,Ra
21	Mallemadugu .	11·98	P	...	...	W	KR	...	Ri,Ra
22	Damanacherla .	2·45	...	...	...	W	KR	...	Ri,Ra
23	Velagacherla Mangamambapuram .	1·82	...	...	...	W	KR	...	Ri,Ra
24	Velagacherla .	7·93	P	...	...	W	KR	PO	Ri,Ra
25	Itimarpuram .	17·76	4P,M	...	...	W	PR	PO	Ri,Ra
26	Malemarpuram .	13·71	5P,M	...	...	W	PR	PO	Ri,Ra
27	Pondalur Venkatampalle	4·51	...	*Uninhabited*					
28	Pondalur . .	8·78	6P	...	E	W	PR	...	Ri,Ra
29	Singanamala .	0·98	P	...	...	W	PR	...	Ri,Ra
30	Girijamambapuram	0·24	...	*Uninhabited*					
31	Singanamala Chennaraya Samudram	0·24	...	*Uninhabited*					...
32	Singanamala Vengamambapuram .	0·26	...	*Uninhabited*					...
33	Kambalakunta .	0·06	P	...	...	W	PR	...	Ri,Ra
34	Indlur . .	0·63	P	...	...	W	PR	...	Ri,Ra
35	Singareddipalle .	1·66	P	...	...	W	PR	PO	Ri,Ra
36	Thirumalarajupet .	0·74	P	...	...	W	PR	...	Ri,Ra
37	Obili . .	2·28	P	...	E	W,R	PR	PO	Ri,Ra
38	Komantharajupuram	1·07	...	...	...	W	PR	...	Ri,Ra
39	Nallapureddipalle .	6·35	P	...	E	W	PR	PO	Ri,Ra
40	Sitharampuram .	2·22	3P	...	...	W	KR	PO	Ri,Ra

DIRECTORY

and Land use

RAJAMPET TALUK

LAND USE (Area under different types of land use in acres)					Nearest Town and distance (In Kms.)	Day or days of the Weekly Market	Religious, historical or archaeo-logical importance, if any	Loca-tion Code No.
Forest	Cultivated Area		Culturable waste	Area not available for culti-vation				
	Irrigated	Unirrigated						
(11)	(12)	(13)	(14)	(15)	(16)	(17)	(18)	(1)
1,150	T.(22): W(22)	32	2,271	480	Rajampet 22	...	...	1
447	T.(228): Tk(213),W(15)	242	688	356	Rajampet 29	...	...	2
...	T.(132): Tk(116),W(16)	370	672	160	Rajampet 27	..	...	3
5	T. (184): O(184)	8	110	688	Rajampet 34	...	...	4
...	T.(80): O(80)	...	63	657	Rajampet 32	...	...	5
45	T.(33): O(30),W(3)	13	48	149	Rajampet 35	...	...	6
...	T.(772): O(456),Tk(251),W(65)	1,104	94	1,421	Rajampet 27	...	...	7
...	T.(213): O(213)	160	82	212	Rajampet 26	...	...	8
49	T.(10): W(10)	17	20	134	Rajampet 26	...	...	9
1,627	T.(790): O(750),W(40)	10	75	1,920	Rajampet 24	...	...	10
...	T.(302): O(296),W(6)	2	...	80	Rajampet 24	...	...	11
...	T.(203): O(203)	6	...	914	Rajampet 24	...	...	12
...	T.(286): O(286)	4	11	262	Rajampet 18	...	...	13
...	T.(13): W(13)	97	1,000	1,008	Rajampet 19	...	...	14
...	T.(65): O(30),W(35)	326	...	236	Rajampet 19	...	...	15
...	T:(152): O(86),W(48),Tk(18)	379	2,000	618	Rajampet 21	...	...	16
..	T.(48): W(30),Tk(18)	223	815	1,000	Rajampet 21	...	...	17
1,382	...	...	...	...	Rajampet 24	...	...	18
4,708	T.(662): C(617),Tk(28),W(17)	356	281	224	Rajampet 24	...	...	19
...	T.(5): W(5)	1	61	74	Rajampet 24	...	...	20
6,891	T.(114): Tk(66),W(48)	104	39	519	Rajampet 40	...	...	21
1,560	...	...	...	...	Rajampet 22	...	...	22
616	T.(36): Tk(26),W(10)	79	300	129	Rajampet 22	...	...	23
4,150	T (404): W(262),Tk(142)	71	...	448	Rajampet 22	...	...	24
8,928	T.(663): Tk(562),W(101)	4	350	1,415	Rajampet 21	...	...	25
3,528	T.(594): Tk(414),W(180)	2,354	1,205	1,091	Rajampet 24	...	...	26
2,236	...	32	18	600	Rajampet 24	...	...	27
...	T.(1,456): C(472),W(984)	360	548	3,255	Rajampet 18	...	...	28
...	T.(382): Tk(354), W(28)	207	5	33	Rajampet 16	...	...	29
11	T.(39): Tk(27),W(12)	53	...	50	Rajampet 17	...	...	30
...	T.(10): W(10)	113	...	27	Rajampet 15	...	...	31
...	T.(30): W(30)	92	31	13	Rajampet 16	..	...	32
...	T.(5): W(5)	12	..	21	Rajampet 16	...	...	33
55	T.(40): W(40)	204	..	100	Rajampet 19	...	...	34
...	T.(239): Tk(174),W(65)	463	18	342	Rajampet 16	...	...	35
...	T.(424): O(318),Tk(106)	1	...	49	Rajampet 16	...	...	36
...	T.(426): O(318),Tk(108)	336	123	574	Rajampet 16	...	...	37
7	T.(145): W(80),O(65)	5	35	490	Rajampet 16	...	...	38
2,543	T.(286): W(156),O(130)	377	560	296	Rajampet 13	...	...	39
...	T.(71): W(71)	498	174	677	Rajampet 5	...	...	40

CUDDAPAH DISTRICT

Location Code No.	Name of Village	Area in Sq. Miles	Amenities available within the village						Staple Food
			Educational	Medical	Electricity	Drinking water	Communications	Postal and Telegraph	
(1)	(2)	(3)	(4)	(5)	(6)	(7)	(8)	(9)	(10)
41	Poli	10·05	2P	...	E	W	PR	PO	Ri,Ra
42	Athiralla.	0·13		*Uninhabited*	E				
43	Kitchamambapuram	2·95	2P	...	...	W	PR	...	Ri,Ra
44	Narayana Nellore	2·40	2P	...	E	W,R	PR	PO	Ri,Ra
45	Jattivaripalle	0·12	P	...	E	W	PR	...	Ri,Ra
46	T. Vengamambapuram	0·80	P	...	...	W,R	PR	...	Ri,Ra
47	Lebaka	5·94	4P	...	...	W	PR	PO	Ri,Ra
48	Lebaka Mangamamba-puram	1·37	...	...	...	W	PR	...	Ri,Ra
49	Nalla Thimmayapalle	1·09	P	...	...	W	PR	...	Ri,Ra
50	Yellamrajupalle	0·52	P	...	...	W	PR	...	Ri,Ra
51	Adapur	2·70	P	...	...	W	PR	PO,Phone	Ri,Ra
52	Madana Gopalapuram	1·09	P	...	...	W	KR	PO	Ri,Ra
53	Thallapaka	4·80	2P	...	...	W	PR	PO	Ri,Ra
54	Nandalur	2·99	2P,M,H	D	E	W	PR	PO,TO, Phone	Ri,Ra
55	Nagireddipalle	2·25	4P,M	...	E	W	PR,T	...	Ri,Ra
56	Patur	3·41	2P,H	...	E	W,R	PR	PO,Phone	Ri,Ra
57	Pulaputhuru.	12·36	3P	...	...	W,R	KR	PO	Ri,Ra
58	R. Buduguntapalle	4·07	3P	...	E	W	KR	PO	Ri,Ra
59	Rollamadugu	5·31	P	...	...	W,R	KR	...	Ri,Ra
60	Srirangarajupalem	2·96	...	...	...	W	PR	...	Ri,Ra
61	Akepadu	10·16	4P,H	Phc	E	W	KR	PO	Ri,Ra
62	Mandapalle	6·84	2P	...	...	W,R	KR	PO	Ri,Ra
63	Seshamambapuram	2·63	2P	...	...	W,R	PR	PO	Ri,Ra
64	Gundlur	2·69	3P	...	E	W,R	PR	PO	Ri,Ra
65	Hastavaram	1·68	P,M	...	E	W	PR	...	Ri,Ra
66	Bahirajupalle	0·75	...	...	...	W	PR	...	Ri,Ra
67	Kothapalle	3·00	2P	...	E	W	PR	PO	Ri,Ra
68	Srirangarajupuram	3·13	...	...	...	W	PR	...	Ri,Ra
69	Mannur (*Rural*)	7·71	8P	...	E	W	PR	3PO	Ri,Ra
70	Brahmanapalle	2·32	3P	...	E	W	PR	PO	Ri,Ra
71	Rajampet (*Rural*)	7·64	6P,C	H	E	W	PR,T	PO,TO, Phone	Ri,Ra
72	Anantharajupuram	0·86		*Uninhabited*					
73	Thippayapalle	11·78	2P	...	...	W	KR	PO	Ri,Ra
74	Devasamudram	1·75	2P	...	...	W	KR	...	Ri,Ra
75	Gopamambapuram	1·06	P	...	...	W	KR	PO	Ri,Ra
76	Vathalur	6·17	2P,M	...	E	W	KR	2PO	Ri,Ra
77	Ananthasamudram	7·94	5P	...	...	W	KR	PO	Ri,Ra
78	A. Chennamambapuram	0·38	...	...	...	W	KR	...	Ri,Ra
79	Nookanapalle	1·52	P	...	...	W	KR	PO	Ri,Ra
80	Reddipalle	7·55	3P	...	...	W	PR,T	PO	Ri,Ra

DIRECTORY

and Land use

RAJAMPET TALUK

LAND USE (Area under different types of land use in acres)					Nearest Town and distance (In Kms.)	Day or days of the Weekly Market	Religious, historical or archaeo-logical importance, if any	Location Code No.
Forest	Cultivated Area: Irrigated	Cultivated Area: Unirrigated	Culturable waste	Area not available for cultivation				
(11)	(12)	(13)	(14)	(15)	(16)	(17)	(18)	(1)
...	T.(1,117): Tk(709),W(408)	974	1,981	2,360	Rajampet 3	...	...	41
...	T.(80): Tk(80)	3	...	...	Rajampet 2	...	Irrigational purpose	42
200	T.(417): W(273),Tk(144)	80	350	840	Rajampet 6	...	...	43
...	T.(166): W(166)	232	369	769	Rajampet 8	...	...	44
24	T.(23): W(15),O(8)	3	...	27	Rajampet 10	...	...	45
...	T.(45): W(45)	134	15	318	Rajampet 24	...	...	46
...	T.(496): Tk(436),W(60)	344	201	2,041	Rajampet 24	...	...	47
...	T.(72): W(50),O(22)	510	177	118	Rajampet 24	...	...	48
...	T.(190): O(190)	4	50	454	Rajampet 21	...	...	49
...	T.(131): O(131)	...	20	182	Rajampet 21	...	...	50
...	T.(26): W(18),Tk(8)	221	204	1,277	Rajampet 14	...	...	51
...	T.(30): W(30)	177	27	464	Rajampet 5	..	...	52
...	T.(350): Tk(239),W(111)	561	216	1,942	Rajampet 5	...	...	53
...	T.(555): Tk(404),W(85),O(66)	193	250	916	Rajampet 11	...	...	54
...	T.(454): O(305),W(100),Tk(49)	5	70	911	Rajampet 13	...	...	55
...	T.(517): O(282).W(169),Tk(66)	107	206	1,352	Rajampet 16	...	...	56
5,240	T.(50): W(50)	555	...	2,065	Rajampet 10	...	...	57
2,375	T.(112): W(88),C(24)	7	...	110	Rajampet 19	...	...	58
2,561	T,(89): W(48),C(41)	494	168	86	Rajampet 24	...	...	59
31	...	...	...	1,863	Rajampet 11	...	...	60
1,056	T.(654): W(625),Tk(29)	847	2,239	1,710	Rajampet 10	...	...	61
2,634	T.(295): O(206),W(63),Tk(26)	618	29	801	Rajampet 10	...	...	62
199	T.(277): W(188),O(69),Tk(20)	339	260	609	Rajampet 10	...	...	63
...	T.(469): O(397),W(72)	317	...	941	Rajampet 8	...	...	64
449	T,(309): Tk(159),W(150)	202	...	112	Rajampet 6	...	..	65
...	T.(100): W(100)	88	6	285	Rajampet 6	...	...	66
254	T.(165): W(165)	380	...	1,120	Rajampet 6	...	...	67
762	T.(50): W(36),Tk(14)	422	13	759	Rajampet 8	...	...	68
...	T.(1,360): Tk(735),W(625)	1,200	137	2,241	Rajampet 5	..	...	69
...	T.(125): W(125)	231	136	993	Rajampet 5	...	...	70
...	T.(1,586): W(1,150),Tk(436)	1,104	417	1,783	Rajampet 1	Wednesday	Balijapalli Gangamma	71
2	T.(85): W(50),Tk(35)	60	374	31	Rajampet 2	...	...	72
48	T.(1,232): W(1,232)	...	905	5,353	Rajampet 10	...	...	73
...	T.(105): Tk(65),W(40)	20	563	438	Rajampet 10	...	...	74
...	T.(265): C(115),W(150)	22	149	242	Rajampet 8	...	...	75
40	T.(462): Tk(231),W(231)	9	2,499	944	Rajampet 10	...	...	76
427	T.(331): W(275),Tk(56)	330	3,329	668	Rajampet 13	...	...	77
...	T.(115): W(108),Tk(7)	19	74	34	Rajampet 13	...	...	78
99	T.(60): Tk(60)	37	99	678	Rajampet 22	...	...	79
...	T.(529): Tk(529)	739	576	2,990	Rajampet 14	...	...	80

CUDDAPAH DISTRICT

Location Code No.	Name of Village	Area in Sq. Miles	Amenities available within the village						Staple Food
			Educational	Medical	Electricity	Drinking water	Communications	Postal and Telegraph	
(1)	(2)	(3)	(4)	(5)	(6)	(7)	(8)	(9)	(10)
81	Rangampalle	3·90	3P	...	E	W	KR	...	Ri,Ra
82	Gariamadugu	1·18	P	...	E	W	PR	...	Ri,Ra
83	Perayavaram	1·76	2P	...	E	W	PR,T	...	Ri,Ra
84	Ketharajupalle	0·77	P	...	...	W	KR	...	Ri,Ra
85	Appaiahrajupet	2·10	2P	...	E	W	PR,T	PO	Ri,Ra
86	Dalvaipalle	1·47	P	...	E	W	KR	...	Ri,Ra
87	Thiruvengalanatharaja-puram	0·39	P	...	...	W	PR,T	..	Ri,Ra
88	Yammanur	0·69	...	...	...	W	PR,T	...	Ri,Ra
89	Pullampet	4·41	4P,H	D,H	E	W	PR,T	PO,TO, Phone	Ri,Ra
90	Mittameedapalle	5·34	P	...	...	W	KR	PO	Ri,Ra
91	Utukur	6·32	5P,M	...	E	W	PR	PO	Ri,Ra
92	Ananthaiahgaripalle	5·37	2P	...	E	W	PR	2PO	Ri,Ra
93	Puthanavaripalle	0·59	P	...	E	W	PR	PO	Ri,Ra
94	Utukur Venkatampalle	0·41	P	...	...	W	KR	...	Ri,Ra
95	Utukuru Chalivendula	0·07	...	*Uninhabited*				...	...
96	Ramasamudram	0·67	P	...	..	W	KR	PO	Ri,Ra
97	Dondlepalle	1·45	P	...	...	W	KR	...	Ri,Ra
98	Vallurupalle	1·02	P	...	E	W	KR	..	Ri,Ra
99	Kommanavaripalle	3·14	P,M	...	E	W	KR	2PO	Ri,Ra
100	Kothapalle Agraharam	0·53	P	...	E	W	KR	...	Ri,Ra
101	Venkatesapuram	0·61	...	*Uninhabited*					
102	Gobburivaripalle	0·83	P	...	...	W	KR	...	Ri,Ra
103	Rallachervupalle	0·71	P	...	...	W	KR	...	Ri,Ra
104	Pedda Orampadu	14·86	3P,M	...	...	W	KR	PO	Ri.Ra
105	Chitvel	3·55	4P,H	D,Phc	E	W	FR	PO,TO	Ri,Ra
106	Devamachupalle	4·11	P	...	...	W	KR	2PO	Ri,Ra
107	Chintalachelika	2·17	...	...	...	W	KR	...	Ri,Ra
108	Rajukunta	2·55	P	...	...	W	KR	PO	Ri,Ra
109	Mylapalle	8·71	2P	...	...	W	PR	...	Ri,Ra
110	Cherlopalle	5·96	P	...	...	W	PR	2PO	Ri,Ra
111	Thimmayapalem	1·06	P	...	...	W	PR	...	Ri,Ra
112	Bhakarapuram	0·70	...	...	...	W	PR	...	Ri,Ra
113	Kampasamudram	4·01	P	...	...	W	PR	PO	Ri,Ra
114	Kampasamudram Agraharam	1·88	P	...	E	W	PR	...	Ri Ra
115	Nagiripadu	8·09	4P,M	D	E	W	PR	2PO	Ri,Ra
116	Nethivaripalle	1·47	P	...	E	W	PR	...	Ri,Ra
117	Botimeedipalle	2·95	3P	...	E	W	PR	PO	Ri,Ra
118	Thummakonda	1·51	P	...	...	W	PR	...	Ri,Ra
119	Bommavaram	6·28	3P	...	E	W	PR	PO	Ri,Ra
120	Maharajupuram	7·42	P	...	E	W	PR	...	Ri,Ra

DIRECTORY

and Land use

RAJAMPET TALUK

LAND USE (Area under different types of land use in acres)					Nearest Town and distance (In Kms.)	Day or days of the Weekly Market	Religious, historical or archaeo-logical importance, if any	Loca-tion Code No.
Forest	Cultivated Area		Culturable waste	Area not available for culti-vation				
	Irrigated	Unirrigated						
(11)	(12)	(13)	(14)	(15)	(16)	(17)	(18)	(1)
1,020	T.(384): Tk(199),W(185)	351	125	616	Rajampet 14	...	...	81
...	T.(139): W(139)	162	223	231	Rajampet 14	...	...	82
..	T.(504): C(290),W(214)	342	131	149	Rajampet 14	...	...	83
...	T.(166): C(141),W(25)	286	25	16	Rajampet 11	..	...	84
...	T.(114): C(94),W(20)	1	...	21	Rajampet 13	...	...	85
...	T.(79): W(65) C(14)	593	195	74	Rajampet 11	...	...	86
...	T.(87): W(64),C(23)	110	12	45	Rajampet 11	...	...	87
...	T.(117): W(117)	22	61	245	Rajampet 11	...	...	88
...	T.(775): W(543),C(157),Tk(75)	415	268	1,364	Rajampet 12	...	...	89
...	T.(384): W(251),C(102),Tk(31)	944	933	1,157	Rajampet 5	...	...	90
...	T.(1,396): Tk(815),W(576),C(5)	965	156	1,527	Rajampet 5	...	...	91
...	T.(731): W(590),C(121),Tk(20)	751	1,356	599	Rajampet 8	...	...	92
...	T.(63): W(63)	99	56	158	Rajampet 8	...	...	93
...	T.(98): W(98)	67	61	36	Rajampet 10	...	...	94
...	T.(15): W(15)	14	...	16	Rajampet 10	...	...	95
...	T.(200): W(200)	82	48	95	Rajampet 10	...	...	96
3	T.(89): W(85),Tk(4)	225	141	467	Rajampet 11	...	...	97
...	T.(231): W(195),Tk(36)	72	132	493	Rajampet 13	...	...	98
...	T.(452): W(374),C(43),Tk(35)	51	782	725	Rajampet 13	...	...	99
...	T.(156): Tk(105),W(35),C(16)	5	31	147	Rajampet 13	...	...	100
111	T.(16): W(16)	98	62	106	Rajampet 13	...	...	101
...	T.(47): W(26),Tk(21)	200	53	230	Rajampet 19	...	...	102
...	T.(233): Tk(173),W(60)	135	55	31	Rajampet 19	...	...	103
781	T.(888): Tk(479),W(409)	1,580	2,558	3,703	Rajampet 21	...	...	104
1	T.(456): Tk(274),W(182)	475	455	885	Rajampet 27	...	...	105
788	T.(240): Tk(120),W(120)	296	58	1,248	Rajampet 32	...	...	106
680	T.(2): W(2)	235	...	472	Rajampet 32	...	...	107
891	T.(146): Tk(142),W(4)	346	...	247	Rajampet 29	...	...	108
863	T.(707): Tk(607),W(100)	10	98	3,895	Rajampet 32	...	...	109
...	T.(191): Tk(111),W(80)	55	715	2,833	Rajampet 30	...	...	110
...	T.(162): W(82),Tk(80)	3	195	315	Rajampet 30	...	...	111
240	...	162	...	43	Rajampet 31	...	...	112
...	T.(823): W(628),Tk(195)	146	1,230	367	Rajampet 29	...	...	113
...	T.(170): Tk(110),W(60)	211	201	624	Rajampet 29	...	...	114
...	T.(590): Tk(465),W(125)	1,389	883	2,315	Rajampet 38	...	...	115
...	T.(81): W(81)	849	...	11	Rajampet 40	...	...	116
250	T.(240): Tk(120),W(120)	879	...	519	Rajampet 42	...	...	117
561	T.(200): W(200)	120	83	...	Rajampet 43	...	...	118
...	T.(1,128): W(875),Tk(253)	226	627	2,038	Rajampet 43	...	...	119
1,575	T.(56): Tk(40),W(16)	95	2,000	1,029	Rajampet 43	...	...	120

Location Code No.	Name of Village	Area in Sq. Miles	Amenities available within the village						Staple Food
			Educational	Medical	Electricity	Drinking water	Communications	Postal and Telegraph	
(1)	(2)	(3)	(4)	(5)	(6)	(7)	(8)	(9)	(10)
121	Kota Venkata Ramarajapuram	1·00	...	...	...	W	PR	...	Ri,Ra
122	Kalvavari Kandrika	0·07	...	*Uninhabited*					
123	Nagavaram . .	4·61	3P	...	E	W	PR	PO	Ri,Ra
124	Vellalavari Kandrika	3·63	P	...	E	W	PR	PO	Ri,Ra
125	Vasudevapuram .	0·75	...	...	...	W	PR	...	Ri,Ra
126	Mangampet .	1·97	2P	...	...	W	PR	PO	Ri,Ra
127	Govindampalle .	2·88	P	...	...	W	PR	PO	Ri,Ra
128	Mukkavaripalle .	3·68	5P	...	E	W	PR	PO	Ri,Ra
129	Chinna Orampadu .	12·34	6P,H	D	E	W	PR,T	PO,TO	Ri,Ra
130	Jellelamadaka .	0·70	...	...	...	W	PR	...	Ri,Ra
131	Korlakunta . .	7·58	4P	...	...	W	PR	PO	Ri,Ra
132	Gadela . .	7·55	3P	...	...	W	KR	PO	Ri,Ra
133	Yerraguntlakota .	14·07	3P	D	...	W	KR	2PO	Ri,Ra
134	Anantharajupet .	10·26	5P	D	E	W	PR,T	PO,Phone	Ri,Ra
135	Raghavarajupuram	1·21	2P	...	E	W	PR	PO	Ri,Ra
136	Gangarajupuram .	1·23	P	...	...	W	KR	...	Ri.Ra
137	Obanapalle . .	3·17	5P	...	E	W	PR	PO	Ri,Ra
138	Kitchamambapuram Agraharam	0·21	...	...	...	W	KR	...	Ri,Ra
139	K. Buduguntapalle .	1·03		*Uninhabited*	E				
140	Kodur . .	18·20	5P,H	4D,Phc Mcw	E	W	PR,T	3PO,TO Phone	Ri,Ra
141	Chiyyavaram .	7·28	2P	...	...	W	PR	2PO	Ri,Ra
142	Upparapalle .	12·70	2P	...	E	W	PR	2PO	Ri,Ra
143	Settigunta . .	13·62	4P	...	E	W	PR,T	2PO	Ri,Ra
144	Srinivasapuram .	2·82	...	...	...	W	KR	PO	Ri,Ra

DIRECTORY

and Land use

RAJAMPET TALUK

LAND USE (Area under different types of land use in acres)					Nearest Town and distance (In Kms.)	Day or days of the Weekly Market	Religious, historical or archaeo-logical importance, if any	Location Code No.
Forest	Cultivated Area: Irrigated	Cultivated Area: Unirrigated	Culturable waste	Area not available for cultivation				
(11)	(12)	(13)	(14)	(15)	(16)	(17)	(18)	(1)
...	T.(100): W(100)	241	151	142	Rajampet 45	...	...	121
...	T.(32): W(32)	9	...	4	Rajampet 45	...	...	122
290	T.(490): Tk(360),W(130)	1,762	...	408	Rajampet 45	...	...	123
...	T.(300): W(234),Tk(66)	224	...	1,806	Rajampet 50	...	...	124
...	T.(10): W(10)	135	60	271	Rajampet 50	...	...	125
...	T.(255): W(255)	246	116	641	Rajampet 27	..	...	126
580	T.(231): W(150),Tk(81)	387	...	645	Rajampet 22	...	...	127
...	T.(570): Tk(420),W(150)	73	627	1,085	Rajampet 21	...	...	128
651	T.(570): Tk(260),W(310)	691	3,178	2,810	Rajampet 19	...	...	129
...	T.(91): Tk(46): W(45)	109	50	204	Rajampet 22	...	...	130
...	T.(1,183): W(865),Tk(318)	693	1,372	1,603	Rajampet 22	...	...	131
383	T.(427): W(382),Tk(45)	768	1,732	1,077	Rajampet 24	...	...	132
...	T.(1,101),W(860),Tk(241)	39	941	6,926	Rajampet 42	...	...	133
...	T.(2,907): W(2,131),C(527),Tk(249)	879	576	2,205	Rajampet 32	...	...	134
...	T.(255): W(255)	256	107	156	Rajampet 34	...	...	135
...	T.(77): W(70),Tk(7)	2	26	679	Rajampet 34	...	...	136
...	T.(640): W(640)	451	414	523	Rajampet 51	..	...	137
17	T.(30): W(30)	3	...	20	Rajampet 37	...	...	138
...	T.(16): W(16)	119	239	285	Rajampet 37	...	...	139
1,890	T.(1,125): W(1,050),Tk(75)	3,777	2,886	2,034	Rajampet 37	...	...	140
1,122	T.(160): W(160)	1,075	1,192	1,112	Rajampet 42	...	...	141
838	T.(958): W(786),Tk(172)	906	1,981	3,445	Rajampet 46	...	...	142
517	T.(448): W(379),Tk(69)	4,230	1,824	1,694	Rajampet 50	...	...	143
1,592	T.(27): Tk(27)	90	...	96	Rajampet 48	...	...	144

APPEN

Talukwise Abstract of Educational,

Sl. No.	Name of Taluk	NATURE OF Educational										Medi-							
		Primary School		Middle School		Higher Secondary School		College		Others		Dispensary		Hospital		Primary Health Centre		Family Planning Centre	
		No. of Villages having Primary Schools	No. of Primary School	No. of Villages having Middle Schools	No. of Middle Schools	No. of Villages having Higher Secdry. Schools	No. of Higher Secondary Schools	No. of Villages having Colleges	No. of Colleges	No. of Villages having Other Educational Institutions	No. of Institutions	No. of Villages having Dispensaries	No. of Dispensaries	No. of Villages having Hospitals	No. of Hospitals	No. of Villages having Primary Health Centres	No. of Primary Health Centre	No. of Villages having Family Planning Centres	No. of Family Planning Centres
1	2	3	4	5	6	7	8	9	10	11	12	13	14	15	16	17	18	19	20
1	Cuddapah .	84	145	4	5	6	6	...	...	...	...	7	7	...	...	3	3	...	...
2	Rayachoti .	105	353	...	...	9	9	...	...	...	...	10	13	...	...	2	2	...	...
3	Pulivendla .	84	109	3	3	8	8	...	...	...	...	8	8	1	1	2	2	...	...
4	Kamalapuram	39	49	12	15	6	7	...	...	...	...	6	6	2	4	1	1	...	...
5	Jammalamadugu	115	151	...	...	12	12	...	...	...	...	16	16	1	1	2	2	...	...
6	Proddatur .	75	173	10	10	7	7	...	...	...	...	7	7	...	...	2	2	...	...
7	Badvel .	104	212	11	11	8	9	...	...	...	...	8	8	1	1	2	2	...	...
8	Sidhout .	71	157	...	...	4	4	...	...	...	...	11	12	1	1	1	1	...	...
9	Rajampet .	110	238	12	12	9	9	1	1	...	...	10	13	2	2	3	3	...	...
	Total	**787**	**1,587**	**52**	**56**	**69**	**71**	**1**	**1**	...	...	**83**	**90**	**8**	**10**	**18**	**18**	...	...

* Electricity is used for Agricultural purposes in one village.

DIX

Medical and Other Amenities

(Figures indicate number of Units)

AMENITY																			
cal		Power Supply		Drinking water						Communi-cations		Postal and Telegraph							
Maternity and Child Welfare Centre		No. of villages where power supply is		No. of villages having						No. of villages having		Post Office		Telegraph Office		Post and Telegraph Office		Tele-phone	
No. of Villages having Maternity and Child Welfare Centres	No. of Maternity and Child Welfare Centres	Available	Not available	Tap	Well	Tank	Tube Wells	River	Others	Pucca Road	Kutcha Road	No. of Villages having Post Offices	No. of Post Offices	No. of Villages having Telegraph Offices	No. of Telegraph Offices	No. of Villages having Post & Telegraph Offices	No. of Post & Telegraph Offices	No. of Villages having Telephones	Sl. No.
21	22	23	24	25	26	27	28	29	30	31	32	33	34	35	36	37	38	39	1
1	1	34	77	2	97	...	...	1	...	44	55	50	59	3	3	1	1	...	1
4	4	23	93	...	108	...	...	...	...	31	76	86	113	2	2	...	...	1	2
3	3	17	79	...	86	...	...	...	...	87	...	69	84	2	2	...	...	...	3
2	2	19	45	...	55	...	...	5	...	15	44	43	54	4	4	...	...	...	4
1	1	32	104	...	113	4	...	29	...	43	78	72	83	2	2	2	2	...	5
3	3	43	44	...	67	3	...	11	...	19	63	55	71	3	3	...	...	1	6
...	...	15	124	...	111	...	...	14	...	41	85	55	73	1	1	...	...	1	7
5	5	28	51	...	79	...	...	...	...	46	26	41	52	3	3	...	...	2	8
1	1	50	94	...	133	...	...	16	...	92	41	72	86	6	6	...	...	6	9
20	**20**	**261**	**711**	**2**	**849**	**7**	**...**	**76**	**...**	**418**	**468**	**543**	**675**	**26**	**26**	**3**	**3**	**11**	

SECTION II

TOWN DIRECTORY

Town Directory

In the Town Directory, the towns in the district are arranged alphabetically and the several particulars relating to them are given in the following seven statements :

Statement I Status, Growth History and Functional Category of Towns

Statement II Physical Aspects and Location of Towns

Statement III Civic Finances

Statement IV Civic and other Amenities in Towns

Statement V Medical, Educational, Recreational and Cultural Facilities in Towns

Statement VI Trade, Commerce, Industry and Banking Facilities

Statement VII Population by Religion and Scheduled Caste/Scheduled Tribe in Towns

The following eight places have been treated as towns in Cuddapah District at the 1971 Census.

1	Cuddapah	5	Jammalamadugu
2	Rayachoti	6	Proddatur
3	Pulivendla	7	Badvel
4	Kamalapuram	8	Rajampet

Of these 8 towns, Pulivendla is the only place which is classified as a town for the first time in the 1971 Census. Kamalapuram is being classified as a town from 1921. All the other towns are being classified as such from 1901. Vempalle of Pulivendla taluk and Nandalur of Rajampet taluk which were towns at the 1961 Census have been declassified as rural in 1971 as they did not fully satisfy the criteria laid down for treating them as towns. None of the towns in this district has been treated as Urban Agglomeration. Only Cuddapah and Proddatur with its neighbouring villages are treated as Standard Urban Areas.

Cuddapah District which is one of the backward districts in this State has no Class I town. It has two towns each in the categories of Class II (Population 50,000 to 99,999), Class III (Population 20,000 to 49,999), Class IV (Population 10,000 to 19,999), and Class V (Population 5,000 to 9,999). The District Headquarters Town of Cuddapah and the rising industrial Town of Proddatur with population of 66,195 and 70,882 persons respectively fall under the category of Class II Towns and they along with some of the surrounding villages as detailed below are treated as Standard Urban Areas. Lying in a poor and low density of population region of the State this district could not project any better image. The urban population of the district is 223,643 persons, out of a total district population of 1,577,267 persons constituting 14.2% of the total population of the district. The corresponding proportion in 1961 was 13.2%. However the number of towns decreased to 8 in 1971 Census when compared to 9 in 1961 Census.

Standard Urban Area	*Component Units*	
	Urban	*Rural*
(1)	(2)	(3)
1. Cuddapah	(1) Cuddapah	(1) Patha Cuddapah
		(2) Chinna Chowk (R)
		(3) Gudur (R)
		(4) Akkayyapalle
		(5) Nagarajupet (R)
		(6) Viswanathapuram (R)
		(7) Puttampalle
		(8) Mamillapalle
		(9) Utukur
		(10) Chemmumiahpeta
2. Proddatur	(1) Proddatur	(1) Dorasanipalle
		(2) Ramaswaram (R)
		(3) Bollavaram (R)
		(4) Modameedupalle
		(5) Kothapalle

The details given in each of the 7 statements of the Town Directory are explained below :

Statement I—Status, Growth History and Functional Category of Towns

In this statement the civic status, the population recorded at each Census from 1901 or from the Census in which it was treated as urban for the first time whichever is later, till the 1971 Census and the functional category of each town are given.

The civic status of the town *i.e.* whether the town is a Municipality or a Panchayat is indicated

under column 5 by abbreviated letters like M, P etc. Cuddapah and Proddatur are the only two Municipalities in this district while the other six towns are Panchayats only. The population of the town recorded at each of the Censuses from 1901 to 1971 is given in the columns 6–13. If a place is treated as a town from a Census later than 1901, the population is given from that Census only from which it was treated as urban. In columns 14 and 15 the functional characteristics of each town *i.e.* whether the town is an Industrial Town or a Service Town or a Trade and Commerce Town etc. at the 1961 Census and the 1971 Census are given.

The two towns of Cuddapah and Proddatur kept up a steady growth in their population, while the towns of Badvel, Jammalamadugu, Kamalapuram, Rajampet and Rayachoti recorded a decline in their population growth, during the decades ending 1921 and 1931. These five towns have, however, recouped in the subsequent decades by maintaining an upward trend in their population growth. It is also seen that Proddatur and Cuddapah towns have been registering comparatively a high growth rate and the rise is particularly high during the last decade.

Functional category

By the very nature of urban development, the towns are bound to serve a variety of purposes. In order to know to what extent the functions are diversified or the predominant characteristic is accentuated, a scheme of statistical classification was evolved at the 1961 Census. Accordingly each town can be classified broadly under the following categories.

(i) **Primary Activity** :—Agriculture, Mining and Fishing (Census Industrial categories, I, II and III of 1961 Census and Categories I, II, III and IV of 1971 Census)

(ii) **Industrial** :—Industry including Construction (Census Industrial Categories IV, V and VI of 1961 Census and Categories V(a), V(b) and VI of 1971 Census)

(iii) **Commercial** :—Trade and Commerce (Census Industrial Category VII of 1961 & 1971 Censuses)

(iv) **Transport** :—Transport (Census Industrial Category VIII of 1961 & 1971 Censuses) and

(v) **Services** :—Other Services (Census Industrial Category IX of 1961 & 1971 Censuses)

The predominant functional character of a city/town is determined on the basis of the following principles :

(a) If the proportion of working population is more than 40% of the total working population of the city/town in any one of the above five characteristics then the city/town was designated by that characteristic.

(b) If the proportion is not more than 40% in any one of the characteristics, then the next predominant characteristic was taken into account and if the first two predominant characteristics combined together have a proportion of over 60% then the town was designated as having the two characteristics and was termed as Industrial *cum*-Services or Industrial-*cum*-Commercial etc.

(c) If the combined proportion of the first two predominant characteristics is less than 60% then the third predominant characteristic is also taken into consideration in designating the functional type of the city/town. Such cases are recorded as Industrial-*cum*-Commercial-*cum*-Services or Industrial-*cum*-Services-*cum*-Primary Activity etc.

Examined against this background the eight towns of this district fall under the following classification during 1961 and 1971 Censuses.

	Functional Category (1)	Name of town 1961 (2)	1971 (3)
1	Primary Activities	Kamalapuram, Badvel	Kamalapuram, Badvel
2	Industry	Jammalamadugu Proddutur	Jammalamadugu Proddatur
3	Primary activities - *cum*-Industry	Rayachoti	—
4	Services-*cum*-Industry	Cuddapah	—
5	Primary Activities - *cum*-Trade and Commerce	Rajampet	—
6	Primary activities - *cum*-Trade and Commerce -*cum*-industry	...	Pulivendla, Rayachoti
7.	Primary activities-*cum*. Trade and Commerce -*cum*-Services	...	Rajampet
8	Trade and Commerce-*cum*-Services-*cum*-Industry	...	Cuddapah

As Pulivendla was not a town at 1961 Census, its functional category is not given for 1961.

Statement II—Physical Aspects and Location of Towns

This Statement deals with Physical Aspects and Location of Towns in the district. There are 13 columns in the statement. Under columns 3 to 5 in the

statement, data relating to the average annual rainfall and the maximum and minimum temperatures recorded in 1969 are given. If this information was not available for any town then the particulars available for the nearest town have been given against such town.

Under column 6 the name of the nearest city with population of a lakh or more is given. Under columns 7 to 9 the name of the State Headquarters, the District Headquarters, Revenue Divisional Headquarters and the Taluk Headquarters together with the distance therefrom are given. Under columns 10 and 11 the nearest railway station and bus stand and the distance therefrom are given. If navigation and sea port facilities are available to the town they are also given under columns 12 and 13. All the eight towns in Cuddapah District, are linked by bus services. The towns *viz.* Cuddapah, Kamalapuram and Rajampet alone have rail communication facility. The remaining five towns are not having direct rail communications. None of the eight towns have navigation or sea port facilities.

Statement III—Civic Finances

In this statement the finances of Municipalities and Panchayat Towns for the year 1968–69 are given. The total receipts and expenditure given under columns 9 and 16 against the respective towns would reveal the soundness or otherwise of the financial position of the local body. The towns of Cuddapah, Proddatur, Pulivendla, Rajampet and Rayachoti have better financial position while the remaining three towns of Badvel, Jammalamadugu and Kamalapuram which are only panchayats have more expenditure than receipts.

Statement IV—Civic and other Amenities in Towns

The various amenities being provided to the citizens by the Civic Administration in the towns are given in this statement under 16 columns. The amenities include the internal road facility, the existance and nature of drainage system, protected water supply, the availability of fire fighting services, and electrification particulars relating to the domestic, industrial and commercial purposes, the road lighting service and 'Others'.

The different abbreviations used in columns 4, 8 and 9 are expanded in the foot note to the statement.

Only the two important towns *viz.* Cuddapah and Proddatur are having the protected water supply while the remaining six towns depend on the wells only. Fire fighting service is available in only three towns *viz.* Cuddapah, Jammalamadugu and Proddatur. Electricity supply is available in all the towns.

All the eight towns in this district have only open surface drainage system. Water borne latrines are available only in Cuddapah and Jammalamadugu. All towns have service latrines.

Statement V—Medical, Educational, Recreational and Cultural facilities in Towns

Medical, Educational, Recreational and Cultural facilities available in the towns are given in this statement under 17 columns. The following abbreviations are used under column 3 to show the type of medical facilities available in the town.

Medical facilities

H : Hospital
D : Dispensary
MCW : Maternity and Child Welfare Centre

There are only 712 beds in 37 medical institutions which include the Government Civil Hospitals, Dispensaries and Maternity and Child Welfare Centres catering to the medical needs of a total urban population of 223,643 persons inhabiting in the eight towns in the district. It is seen that only three beds are available per 1,000 population.

Cuddapah, the district headquarters town and Jammalamadugu, a sub-divisional and taluk headquarters town possess better medical facilities with 270 and 257 beds respectively. Kamalapuram town stands at the lowest rung with only four beds.

Educational facilities

The following abbreviations are used to indicate the type of educational facility available in the town.

A : Arts College
AS : Arts and Science College
AC : Arts and Commerce College
ASC : Arts, Science and Commerce College
S.H. : Shorthand Institution
T.W. : Typewriting Institution

There are only two combined colleges imparting instructions in Arts, Science and Commerce subjects in this district, one at Cuddapah and the other at Proddatur. There are no Medical and Engineering Colleges in the district. There is one Polytechnic in Proddatur. Shorthand and Typewriting institutions are available only at Cuddapah and Proddatur, the two collegiate centres in the whole of the district.

There are only 28 Higher Secondary or Secondary Schools, 8 Middle or Upper Primary Schools and 113

Junior Secondary or Primary Schools in the urban area of the district. The following table shows the gross inadequacy of the educational facilities available in the urban areas of the district.

Name of the Town	Number of Schools per 10,000 Population		
	Higher Secondary or Secondary	Middle	Junior Secondary, Primary
(1)	(2)	(3)	(4)
Badvel	2·20	1·10	8·81
Cuddapah	1·20	0·30	4·68
Jammalamadugu	1·49	...	7·49
Kamalapuram	2·37	...	9·48
Proddatur	0·42	0·28	3·66
Pulivendla	2·56	...	5·12
Rajampet	1·49	0·75	7·49
Rayachoti	2·07	0·83	3·73
District Urban Average	1·3	0·36	5·05

The picture is equally bleak on the recreational and cultural side with only one stadium at Cuddapah, 20 cinema halls and 15 libraries including reading rooms in all the 8 towns put together.

Statement VI—Trade, Commerce, Industry and Banking Facilities

In this statement, data on trade, commerce, industry and banking facilities available in each town are given under fourteen columns. Under columns 3 to 5 the three most important commodities imported into the town are given while under columns 6 to 8 the three most important commodities exported from the town are given. Under columns 9 to 11 the three most important articles manufactured in the town are given. Columns 12 to 14 are devoted to present the banking and co-operative credit facilities available in the town.

The three most important commodities under imports, exports, and manufacture were decided in terms of the estimated volume of the commodities transacted and in terms of the volume of total output of the commodities concerned respectively in each of the towns and not on the basis of the value. However, the uniqueness of a town which exhibited special characteristics in the spheres of either industry or manufacture of mining etc. has been retained by indicating those items of production or manufacture as the case may be in the concerned columns although such commodities did not stand a comparison with the other commodities in sheer terms of their estimated volume of transaction.

Cuddapah is an important producer of high grade Asbestos of Chrysolite variety. Large Barytes deposits also occur in this district. The district is also particularly rich in building material like lime stones, Quartzites and stand-stones. The beautiful stone slabs popularly known as the 'Cuddapah Slabs' are quarried in a number of places in Kamalapuram and the eastern parts of Jammalamadugu taluks, and to a smaller extent in Proddatur and Cuddapah taluks.

Cuddapah is also long associated with cotton trade, cotton being one of its chief articles of export.

IMPORTS

The principal imports into this district are food grains and pulses, sugar, jaggery, wheat, tamarind etc. However, Jammalamadugu, the highly reputed handloom weaving centre in the district imports yarn, dyes and chemicals.

EXPORTS

The most important commodities exported from the district are groundnut, (Oil, Kernels and Cakes), turmeric, cotton, cotton seed, onions, the reputed Cuddapah Slabs, melons, mangoes, citrus fruits, betel leaves, handloom cloth, etc. The groundnut and its allied products, the principal exports of the district, would go mainly to Bombay, Calcutta and Madras. Their annual turn over is estimated at about three crores of rupees. The turmeric produced in the district, known as the Tekurpet variety is another commodity of repute, exported to Bombay, Surat, Calcutta, Kanpur New Delhi, and also overseas to countries like Ceylon, Jamaica, Malaysia, U.S.A. Pakistan etc. The annual turn over of these exports is placed at a crore of rupees.

MANUFACTURE

On the side of manufacture groundnut oil predominates and is followed by handloom sarees which earn considerable reputation for the district.

All the eight towns noted in the statement are the taluk headquarters besides being noted marketing centres where the wholesale markets known as 'mandis' are located. The export and import of various commodities seen above will take place in those centres. For obvious reasons these centres are also serving as the link markets for several commodities coming in from the neighbouring taluks. Proddatur, the chief commercial headquarters of the district towers over all these trade centres and is easily the biggest wholesale and retail market. A substantial volume of wholesale business of the district in cotton, yarn, textiles, oils, ghee, handloom cloth and food grains is transacted at this booming trade centre. Cuddapah has also emerged in recent times as an equally important centre of business.

The district is served by a net work of 27 banks of which 6 are located in Proddatur, 6 in Cuddapah, 4 in Jammalamadugu and 3 in Rayachoti while the remaining four towns possess two each. Co-operative credit facilities in these towns are few and far between.

Statement VII—Population by Religion and Scheduled Castes/Scheduled Tribes in Towns

The details of the population, as per 1971 Census count, by religion, and Scheduled Castes/Scheduled Tribes with sex breakup are shown for each of the towns in the district under columns 3 to 22. Only important religions whose population is not less than 10% of the total population of the town are given in the statement, while other religions for which the persons returned are less than 10% of the total population of a town are grouped together and shown under the category *viz* "Others" in Columns 15 and 16. The Scheduled Castes and Scheduled Tribes population in a town are shown under columns 19-22. 10,160 persons are reported as Scheduled Castes in urban areas of this district accounting for 5.9% of the total Scheduled Castes population in the district, while only 1,659 persons are reported under Scheduled Tribes in urban areas constituting 6.2% of the total population in the district.

The particulars presented in the statements II to VI are based on the data obtained from the Tahsildars and Local Bodies concerned and also from the concerned departments like Medical, Educational, Electricity while the particulars furnished in statements I and VII are based on the Census data.

TOWN DIRECTORY

STATEMENT I

Status, Growth History and Functional Category of Towns

Sl. No.	Name of town	Location Code No.	Name of Taluk	Civic Administration status in 1970	Population of the Town at the Censuses of								Functional Category	
					1901	1911	1921	1931	1941	1951	1961	1971	1961 Census	1971 Census
1	2	3	4	5	6	7	8	9	10	11	12	13	14	15
1	Badvel	VII	Badvel	P	13,883	11,590	5,246	5,239	5,723	7,085	8,063	9,083	Primary Activities	Primary Activities
2	Cuddapah	I	Cuddapah	M	16,432	17,807	19,517	22,609	28,246	37,438	49,027	66,195	Services-*cum*-Industry	Trade and Commerce-*cum*-Services-*cum*-Industry
3	Jammalamadugu	V	Jammalamadugu	P	13,852	16,099	14,584	15,944	9,653	12,524	16,616	20,008	Industry	Industry
4	Kamalapuram	IV	Kamalapuram	P	...	...	6,902	5,809	5,957	6,653	7,641	8,433	Primary Activities	Primary Activities
5	Proddatur	VI	Proddatur	M	14,370	15,756	15,906	20,124	26,961	36,624	50,616	70,822	Industry	Industry
6	Pulivendla	III	Pulivenla	P	Notified as town for the first time in 1971 Census							11,704	...	Primary Activities-*cum*-Trade and Commerce-*cum*-Industry
7	Rajampet	VIII	Rajampet	P	15,287	14,649	5,921	3,394	8,168	9,281	11,636	13,345	Primary Activities-*cum*-Services-*cum*-Trade and Commerce	Primary Activities-*cum*-Trade and Commerce-*cum*-Services
8	Rayachoti	II	Rayachoti	P	7,123	8,012	8,072	7,025	8,559	10,655	16,721	24,053	Primary Activities-*cum*-Industry	Primary Activities-*cum*-Industry-*cum*-Trade and Commerce

TOWN DIRECTORY

STATEMENT II

Physical Aspects and Location of Towns, 1969

Sl. No.	Name of Town	Physical Aspects			Name of and Road distance (Km.) from							
		Average rainfall (In mm)	Temperature (in centigrade) Maximum	Temperature (in centigrade) Minimum	Nearest city with Population of 1 lakh or more	State Headquarter HYDERABAD	District Headquarter CUDDAPAH	Sub-Divisional Headquarter/ Taluk Headquarter	Railway Station	Bus Route	Navigable river/canal (if within 10 Km.)	Sea Port (if within 50 Km.)
1	2	3	4	5	6	7	8	9	10	11	12	13
1	Badvel	702·0	40·0	21·0	Nellore 120	340	70	Rajampet/Badvel 80 (0)	Cuddapah 70	Badvel (0)	...	...
2	Cuddapah	747·6	40·0	21·0	Nellore 152	416	(0)	Cuddapah/Cuddapah (0) (0)	Cuddapah 5	Cuddapah (0)	...	...
3	Jammalamadugu	594·5	42·8	14·6	Kurnool 150	300	80	Jammalamadugu/Jammalamadugu (0) (0)	Maddanur 20	Jammalamadugu (0)	...	...
4	Kamalapuram	613·5	44·0	19·0	Nellore 200	424	24	Cuddapah/Kamalapuram 24 (0)	Kamalapuram(0)	Kamalapuram (0)	...	...
5	Proddatur	620·0	40·0	25·0	Nellore 174	350	48	Jammalamadugu/Proddatur 20 (0)	Yerraguntla 14	Proddatur (0)	...	...
6	Pulivendla	563·9	39·4	30·0	Kurnool 160	382	72	Jammalamadugu/Pulivendla 57 (0)	Maddanur 37	Pulivendla (0)	...	...
7	Rajampet	773·4	40·0	21·0	Nellore 198	469	53	Rajampet/Rajampet (0) (0)	Rajampet (0)	Rajampet (0)	...	...
8	Rayachoti	667·6	38·0	26·0	Bangalore 225	500	51	Cuddapah/Rayachoti 51 (0)	Cuddapah 51	Rayachoti (0)	...	...

Note :—The figures in Column 4 have been taken from District Gazetteer, Cuddapah. They are average of 50 years.

TOWN DIRECTORY

STATEMENT III

Civic Finance, 1968-69

Sl. No.	Name of Town	Receipt (Rs. '00)							Expenditure (Rs. '00)						
		Receipt through taxes, etc.	Revenue derived from municipal properties and powers apart from taxation	Government grant	Loan	Advance	Other Sources	Total Receipt	General Administration	Public safety	Public health and conveniences	Public work	Public Institution	Others	Total expenditure
1	2	3	4	5	6	7	8	9	10	11	12	13	14	15	16
1	Badvel	273	...	34	...	...	334	641	149	123	215	47	...	82	616
2	Cuddapah	7,608	1,761	2,216	...	...	12,823	24,408	5,072	3,968	4,781	1,645	3,664	4,210	23,340
3	Jammalamadugu	1,035	...	128	...	...	679	1,842	157	...	727	927	5	475	2,291
4	Kamalapuram	278	...	...	...	...	166	444	131	...	175	87	...	87	480
5	Proddatur	5,866	1,842	3,590	500	...	8,200	19,998	3,979	994	320	874	5,899	4,952	17,018
6	Pulivendla	563	667	...	...	...	25	1,255	208	...	333	204	478	...	1,223
7	Rajampet	1,119	160	74	...	56	384	1,793	274	392	25	419	21	212	1,343
8	Rayachoti	503	...	30	...	21	1,004	1,558	121	149	341	25	...	287	923

TOWN DIRECTORY

STATEMENT IV

Civic and other Amenities in Towns, 1961

Sl. No.	Name of Town	Road length (in Km.)	System of sewerage/ drainage	No. of Latrines			Method of disposal of night soil	Protected Water supply			Electrification (Number of connections)				
				Water borne	Service	Others		Source	Capacity (in 1,000 Litres)	Fire fighting service	Domestic	Industrial	Commercial	Road lighting (Points)	Others
1	2	3	4	5	6	7	8	9	10	11	12	13	14	15	16
1	Badvel	5·0	OSD,S	...	65	...	B	..	...	...	373	10	237	59	12
2	Cuddapah	58·9	OSD,S	730	6,748	...	B	R/W	4,541·5	Yes	5,278	130	1,853	782	22
3	Jammalamadugu	16·0	OSD,S	250	105	...	B	W	...	Yes	1,040	20	360	265	...
4	Kamalapuram	7·5	OSD	2	12	...	B	W	...	...	350	6	134	121	70
5	Proddatur	40·2	OSD	...	40	...	B	R	2,877·6	Yes	473	33	60	147	12
6	Pulivendla	8·0	OSD	...	14	49	WB	...	...	...	870	12	150	86	30
7	Rajampet	9·6	OSD	...	178	26	B	W	5·5	...	1,317	21	417	889	80
8	Rayachoti	12·4	OSD	...	231	...	B	W	...	...	1,867	18	48	162	24

Date of Electrification of the Towns

1	Badvel	20—4—1958	
2	Cuddapah	14—3—1937	
3	Jammalamadugu	26-12—1956	
4	Kamalapuram	6—9—1957	
5	Proddatur	29—12—1950	
6	Pulivendla.	29—3—1958	
7	Rajampet	21—2—1955	
8	Rayachoti	4—2—1957	

Abbreviations Cols. 4, 8, 9

N.B. Col. 4
- OSD — Open Surface Drainage
- S — Sewerage

Col. 8
- B — Bucket System
- WB — Wheel Barrow

Col. 9
- R — River
- W — Well

TOWN DIRECTORY

STATEMENT V

Medical, Educational, Recreational and Cultural Facilities in Towns, 1969

(Figures indicate number of units)

Sl. No.	Name of Town	Medical Facilities		Educational Facilities									Recreational and Cultural Facilities			
		Hospitals/ Dispensaries/T.B. Clinics/ Health Centres/ Nursing Homes	Beds in medical institutions noted in Col. No. 3	Arts/ Science/ Commerce Colleges	Medical Colleges	Engineering Colleges	Polytechnics	Recognised shorthand, typewriting & other vocational training institutes	Higher Secondary or Secondary Schools	Junior Secondary/ Middle Schools	Primary Schools	Others	Stadia	Cinemas	Auditoria/ Drama Halls	Public libraries including reading rooms
1	2	3	4	5	6	7	8	9	10	11	12	13	14	15	16	17
1	Badvel	H(1)	24	...	...	...	...	...	2	1	8	...	...	...	...	...
2	Cuddapah	H(1) D(6) MCW(2) FC(1)	250 20	ASC(1)	...	...	...	TW(4) SH(2)	8	2	31	7	1	5	2	3
3	Jammalamadugu	H(1) D(2)	251 6	...	...	...	...	TW(1)	3	...	15	...	...	2	1	2
4	Kamalapuram	H(1) D(4)	4 ...	...	...	...	...	...	2	...	8	...	...	1	...	2
5	Proddatur	H(1) D(4) MCW(1) FC(1)	48 ... 6 ...	ASC(1)	...	...	1	TW(3) SH(3)	3	2	26	O(1)	...	6	1	3
6	Pulivendla	H(1) D(6)	35 20	...	...	...	...	...	3	...	6	...	...	2	...	2
7	Rajampet	H(1) FC(1)	32 ...	...	...	...	...	TW(1)	2	1	10	1	...	2	...	1
8	Rayachoti	H(1) MCW(1)	16 ...	...	...	...	...	TW(1)	5	2	9	...	...	2	...	2

TOWN DIRECTORY

STATEMENT VI

Trade, Commerce, Industry and Banking Facilities, 1969

Sl. No.	Name of Town	Names of three most important commodities imported			Names of three most important commodities exported			Names of three most important commodities manufactured			No. of banks	No. of Agricultural Credit Societies	No. of Non-agricultural Credit Societies
		1st	2nd	3rd	1st	2nd	3rd	1st	2nd	3rd			
1	2	3	4	5	6	7	8	9	10	11	12	13	14
1	Badvel .	Chillies	Jaggery	Tamarind	Rice	Turmeric	Gingelly	Rice	...	...	2	...	...
2	Cuddapah .	Pulses	Wheat	Jaggery	Asbestos	Barytes	Tumeric	Iron Wire	Colours	Tins	6	2	3
3	Jammalamadugu.	Yarn	Dyes and Chemicals	Timber	Stone Slabs	Ground-nut	Cotton	Saries	Wooden furniture	...	4	2	2
4	Kamalapuram .	Cholam	...	...	Stone Slabs	Beedies	Ground-nut	Ground-nut oil	Bengalgram	Beedies	2	1	1
5	Proddatur .	Ground-nut	Cereals	Yarn and Mill Cloth	Ground-nut oil	Cotton	Handloom Cloth and Saries	Ground-nut oil	Handloom Saries	...	6	1	1
6	Pulivendla .	Rice	Jaggery	Tamarind	Sweet Limes	Ground-nut	Cotton	Ground-nut oil	...	...	2	...	2
7	Rajampet .	Jaggery	Chillies	Tamarind	Lemon fruits	Oranges	Onions	Lime	Mats	Handloom Saries and Cloth	2	1	...
8	Rayachoti .	Beedi leaves	...	...	Ground-nut oil	Tamarind	Sugar Cane	Ground-nut oil	Beedies	...	3	1	2

TOWN DIRECTORY

STATEMENT VII

Population by Religion and Scheduled Castes/Scheduled Tribes in Towns, 1971

Sl. No.	Name of Town	RELIGION																Scheduled Castes		Scheduled Tribes	
		Budhists		Christians		Hindus		Muslims		Jains		Sikhs		Others		Religion not stated					
		M	F	M	F	M	F	M	F	M	F	M	F	M	F	M	F	M	F	M	F
1	2	3	4	5	6	7	8	9	10	11	12	13	14	15	16	17	18	19	20	21	22
1	Badvel	...	...	57	45	3,511	3,544	981	945	...	...	...	...	...	...	...	...	384	398	2	1
2	Cuddapah	...	...	1,739	1,539	18,177	16,927	14,286	13,295	159	72	1	...	...	...	...	...	1,898	1,755	321	289
3	Jammalamadugu	...	...	696	942	7,234	6,926	2,141	2,068	...	...	1	...	...	...	...	...	150	138	66	57
4	Kamalapuram	...	...	391	423	2,445	2,479	1,372	1,323	...	...	...	...	...	...	...	...	325	324	26	28
5	Proddatur	...	..	1,720	1,662	25,256	23,593	9,543	9,047	...	...	1	...	...	...	...	...	1,110	1,090	324	267
6	Pulivendla	...	...	539	468	4,212	3,842	1,324	1,319	...	...	...	...	...	...	...	...	222	234	87	68
7	Rajampet	...	...	68	80	5,054	4,915	1,665	1,548	12	3	...	...	...	...	...	...	491	427	22	18
8	Rayachoti	...	...	66	63	5,669	5,259	6,721	6,275	...	...	...	...	...	...	...	...	616	598	45	38
	Total	...	...	**5,276**	**5,222**	**71,558**	**67,485**	**38,033**	**35,820**	**171**	**75**	**3**	...	...	...	...	...	**5,196**	**4,964**	**893**	**766**

PART - B

PRIMARY CENSUS ABSTRACT

CUDDAPAH DISTRICT

(TALUKWISE DENSITY OF POPULATION)

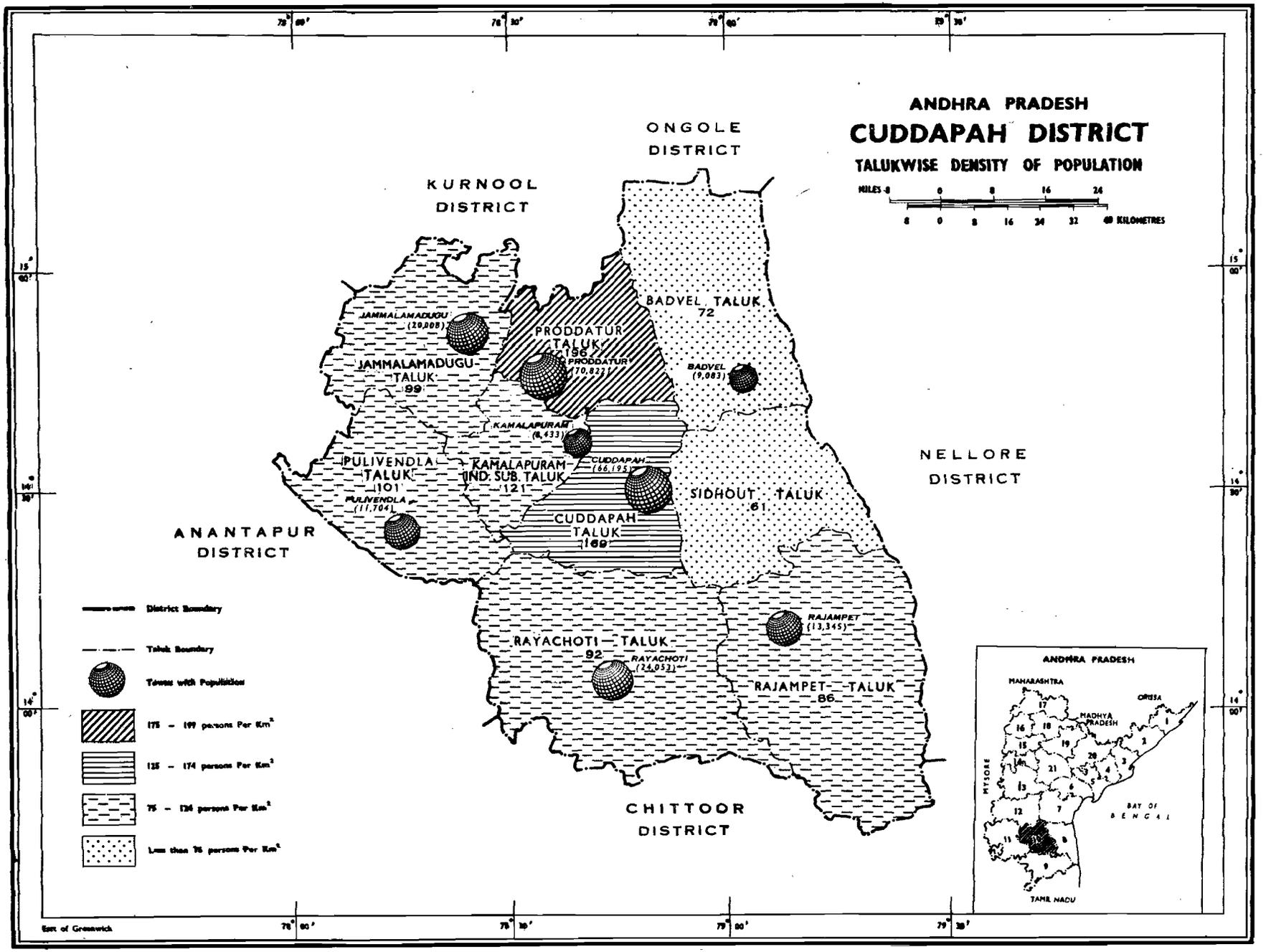
ANDHRA PRADESH
CUDDAPAH DISTRICT
TALUKWISE DENSITY OF POPULATION
MILES 0 8 16 24
8 0 8 16 24 32 40 KILOMETRES
ONGOLE DISTRICT
KURNOOL DISTRICT
NELLORE DISTRICT
ANANTAPUR DISTRICT
CHITTOOR DISTRICT
JAMMALAMADUGU (20,808)
JAMMALAMADUGU TALUK 99
PRODDATUR TALUK 156
PRODDATUR (70,822)
BADVEL TALUK 72
BADVEL (9,083)
KAMALAPURAM (8,433)
PULIVENDLA TALUK 101
KAMALAPURAM IND. SUB. TALUK 121
CUDDAPAH (66,195)
PULIVENDLA (11,704)
SIDHOUT TALUK 61
CUDDAPAH TALUK 169
RAJAMPET (13,345)
RAYACHOTI TALUK 92
RAYACHOTI (24,053)
RAJAMPET TALUK 86
District Boundary
Taluk Boundary
Towns with Population
175 – 199 persons Per Km²
125 – 174 persons Per Km²
75 – 124 persons Per Km²
Less than 75 persons Per Km²
ANDHRA PRADESH
MAHARASHTRA
ORISSA
MADHYA PRADESH
MYSORE
BAY OF BENGAL
TAMIL NADU
East of Greenwich

PART B

PRIMARY CENSUS ABSTRACT

In this part of the District Census Handbook the Primary Census Abstract of 1971 Census on the following aspects is presented for each revenue village in respect of rural areas and for each ward and each Enumerator's Block of a town in urban areas.

1 Location Code No. and Name of the village/town and area

2 Total number of occupied residential houses and total number of households

3 Total population and its sex breakup

4 Population of Scheduled Castes and Scheduled Tribes by sex breakup

5 Literate and educated persons by sex

6 Total workers and the breakup of the workers into nine categories and also the total non-workers by sex as below

Category	I	Cultivators
Category	II	Agricultural Labourers
Category	III	Livestock, Forestry, Fishing, Hunting and Plantations, Orchards and allied Activities
Category	IV	Mining and Quarrying
Category	V	Manufacturing, Processing, Servicing and Repairs a) Household Industry b) Other than Household Industry
Category	VI	Construction
Category	VII	Trade and Commerce
Category	VIII	Transport, Storage and Communications
Category	IX	Other Services
Category	X	Non-Workers

A District Abstract containing the Primary Census Abstract data for the district as a whole together with rural and urban breakup and also for each taluk and for each town is first presented. It is followed by the data for each of the villages and towns in the first taluk. The data for the second and subsequent taluks are presented consecutively thereafter. The villages under each taluk are arranged in the ascending order of Location Code Numbers. In the urban areas the data are arranged in the ascending order of Location code Numbers of towns and also in the ascending order of the Ward number. The uninhabited villages and villages which have been fully included in a town have been indicated accordingly. In respect of villages which are partly included in towns the word "Rural" has been added in italics and in brackets after the name of the village and the particulars relating to the rural portion only have been given against such villages. At the beginning of each taluk an Alphabetical List of Villages together with their Location Code Numbers and a taluk map showing all the villages and towns with their boundaries are given. This Alphabetical List of Villages facilitates the reader in locating the required Village and its Location Code Number and thereafter to know the Primary Census Abstract particulars. The taluk map facilitates the location of the required village/town. The jurisdiction of each Enumerator's Block is given before the urban/blockwise Primary Census Abstract.

The population data presented in the Primary Census Abstract relate to all persons alive at Sunrise on 1st April, 1971 and were present within the territory of Cuddapah district whether they lived in normal residential houses or in institutions such as hospitals, hostels, asylums, boarding houses, hotels etc. or whether they were merely houseless persons like the wandering tribes, tramps, pavement dwellers, or those living in boats etc. They were all enumerated at the 1971 Census and their basic characteristics have been presented in this Primary Census Abstract.

The total population of Cuddapah district as on 1st April, 1971 recorded at the Census enumeration is as follows :

	Total	Rural	Urban
Persons	1,577,267	1,353,624	223,643
Males	805,516	690,475	115,041
Females	771,751	663,149	108,602

The criteria adopted for classifying a place as rural or urban and the concepts of urban Agglomeration and Standard Urban Area have already been explained in the beginning of this volume.

Columns 1 and 2 of the Primary Census Abstract indicate the Location Code Number and name of the Village or Town concerned. In respect of towns the Ward/Block/Locality numbers and the Enumerator's Block Numbers are indicated under Col. 2

Location Code is the method by which every village and town in a taluk in every district of a State is identified. Each district in this State has been given a separate code number, by serially numbering the districts in a clockwise order starting from Srikakulam District and ending with Nalgonda District. Cuddapah District, in this process, is assigned Location Code No. 10. Within each district the taluks had similarly been allotted Location Code Numbers, the taluk in which the district headquarters lies being allotted Location Code No. 1 and the other taluks are numbered in a clock-wise order. The revenue villages within each taluk are assigned separate serial numbers starting from the north-west corner of the taluk and ending with the south-east corner in a serpentine order. All the towns within a district were assigned Location Code Nos. in one serial order starting from the town in which the district headquarters is located and in the ascending order of taluk location code numbers. If any taluk has more than one town, then the town in which the taluk headquarters is located is assigned location code No. first and then the other towns in the taluk in a clock-wise order. The Location Code Nos. of villages are indicated in Arabic numerals while those of towns in Roman numerals.

Under Col. 3 the area of each village and town is given in square miles based on the information furnished by the State Central Survey Office, the Tahsildar and the Municipal authorities concerned. In respect of certain villages where the area particulars are not available, the fact is noted as "NA". As the area of the taluk comprises not only the area of villages but also the area of reserved forests, hills, etc, within the taluk, the area of all the villages and towns in the taluk put together may not be equal to the area of the taluk. The rural area of the taluk is obtained by deducting the total urban area of all the towns in the taluk from the total area of the taluk furnished by the State Survey Department. Similarly the rural area of the district is obtained by deducting the total urban area of all the towns in the district from the total area of the district. It may be pointed out in this connection that the total district area adopted is that furnished by the Survey of India Department and is provisional. The area of the taluks is furnished by the State Survey Department. Hence the total area of all taluks put together may not tally with the district area.

Under Col. 4 the total number of occupied residential houses in each village and in each ward and Enumerator's Block of a town are given. These figures include those of partly residential houses also but not of the completely non-residential houses. The total number of households including houseless households and institutional households is given under Col. 5.

The total population including houseless and institutional population with sex breakup is given under columns 6 to 8.

Under columns 9 to 12 the population of Scheduled Castes and Scheduled Tribes by sex is given.

The Scheduled Castes and Scheduled Tribes in Andhra Pradesh are those listed in Part I under "Andhra Pradesh" to Schedule I and Schedule II respectively of the Scheduled Castes and Scheduled Tribes lists (Modification Order, 1956) published in the Notification of the Ministry of Home Affairs, New Delhi dated 29th October, 1956. A copy of the list of Scheduled Castes and Scheduled Tribes in Andhra Pradesh is given below.

LIST OF SCHEDULED CASTES AND SCHEDULED TRIBES IN ANDHRA PRADESH

SCHEDULED CASTES

I. Throughout the State

1 Chalavadi
2 Chamar, Mochi or Muchi
3 Madiga
4 Mala

II. Throughout the State except Hyderabad, Mahabubnagar, Adilabad, Nizamabad, Medak, Karimnagar, Warangal, Khammam and Nalgonda Districts

1 Adi Andhra
2 Adi Dravida
3 Arundhatiya
4 Bariki
5 Bavuri
6 Chachati
7 Chandala
8 Dandasi
9 Dom, Dombara, Paidi or Pano
10 Ghasi, Haddi or Relli Chachandi
11 Godagali
12 Godari
13 Gosangi
14 Jaggali
15 Jambuvulu
16 Madasi Kuruva or Madari Kuruva
17 Mala Dasu
18 Madiga Dasu and Mashteen
19 Matangi
20 Mundala
21 Paky or Moti
22 Pambada or Pambanda
23 Pamidi
24 Panchama or Pariah
25 Relli
26 Samban
27 Sapru
28 Thoti

III. In the districts of Hyderabad, Mahbubnagar, Adilabad, Nizamabad, Medak, Karimnagar, Warangal, Khammam and Nalgonda.

1 Anamuk
2 Aray (Mala)
3 Arwa Mala
4 Beda (Budga) Jangam
5 Bindla
6 Byagara
7 Chambhar
8 Dakkal (Dokkalwar)
9 Dhor
10 Ellamalwar (Yellammalawandlu)
11 Holeya
12 Holeya Dasari
13 Kolupulvandlu
14 Mahar
15 Mala Dasari
16 Mala Hannai
17 Mala Jangam
18 Mala Masti
19 Mala Sale (Netkani)
20 Mala Sanyasi
21 Mang
22 Mang Garodi
23 Manne
24 Mashti
25 Mehtar
26 Mitha Ayyalvar
27 Samagara
28 Sindhollu (Chindollu)

SCHEDULED TRIBES

I. Throughout the State

1 Chenchu or Chenchwar
2 Koya or Goud with its sub-sects–Rajah or Rasha Koyas, Lingadhari Koyas (ordinary), Kottu Koyas, Bhine Koya and Rajkoya.

II. Throughout the State except Hyderabad, Mahabubnagar, Adilabad, Nizamabad, Medak, Karimnagar, Warangal, Khammam and Nalgonda districts

1 Bagata
2 Gadabas
3 Jatapus
4 Kammara
5 Kattunayakan
6 Konda Dhoras
7 Konda Kapus
8 Kondareddis
9 Kondhs (Kodi and Kodhu), Desaya Kondhs, Dongria Kondhs, Kuttiya Kondhs, Tikiria Kondhs and Yenity Kondhs
10 Kotia-Bentho Oriya, Bartika, Dhulia or Dulia, Holva, Paiko, Putiya, Sanrona and Sidhopaiko
11 Kulia
12 Malis
13 Manna Dhora
14 Mukha Dhora or Nooka Dhora
15 Porja (Parangiperja)
16 Reddi Dhoras
17 Rona, Rena
18 Savaras—Kapu Savaras, Maliya Savaras or Khutto Savaras
19 Sugalis (Lambadis)
20 Yenadis
21 Yerukulas

III. In the districts of Hyderabad, Mahbubnagar, Adilabad, Nizamabad, Medak, Karimnagar, Warangal, Khammam and Nalgonda,

1 Andh
2 Bhil
3 Gond (including Naikpod and Rajgond)
4 Hill Reddis
5 Kolam (including Mannervarlu)
6 Pardhan
7 Thoti

IV. In the Agency tracts

1 Goudu (Goud)
2 Nayaks
3 Valmiki

The number of literate and educated persons is given under columns 13 and 14. A person who could both read and write any language with understanding was treated as a literate at the 1971 Census. A person who could merely read but could not write or *vice versa* was not treated as a literate. The test for reading was ability to read any simple letter either in print or in manuscript. Children aged 4 years and below were treated as illiterate. The test for education was that the person should have passed a recognised written examination or examinations as proof of educational level attained. The highest examination passed was taken as the level of education.

The details of Workers and Non-Workers are given under columns 15 to 38. At the 1971 Census the population has been broadly divided into two sections based on the main activity *viz.* (1) Workers and (2) Non-Workers.

The definitions and concepts adopted in the economic classification of the population at the 1971 Census are explained below:

Worker: A 'Worker' was a person whose main activity was participation in any economically productive work by his physical or mental activity. Work involves not only actual work but effective supervision and direction of work.

A man or woman who was engaged primarily in household duties such as cooking for own household or performing one's own household duties or a boy or a girl who was primarily a student attending institution, even if such a person helped in the family economic activity but not as a full time worker was not treated as a worker for the main activity. On the other hand, if a person was primarily engaged in some economic activity but at the same time attended to some household chores or attended a night school etc. he or she was treated basically as a worker for the main activity and categorised accordingly.

A person who was working may be either working as a cultivator, as an agricultural labourer or at a household industry or may be doing any other work.

Reference period: The reference period was one week prior to the date of enumeration in the case of regular work in trade, profession, service or business. If a person had participated in any such regular work on any one of the days during this reference period and this had been returned as his main activity the person was categorised accordingly. A person who normally works but had been absent from work during this reference period on account

of illness, travel, holiday, temporary breakdown or strike etc. was treated as engaged in regular work in which he would have otherwise been employed but for his temporary absence. Persons under training such as apprentices with or without stipends or wages were considered as economically active and recorded as workers. A person who had merely been offered work but had not actually joined it was not treated as engaged in work. There are certain types of works which are not carried on throughout the year *e.g.* cultivation, livestock keeping, plantation work, some types of household industry etc. A person's main activity was ascertained with reference to such work in the last one year even if he was not economically active in the week prior to enumeration. It is likely that even when a person is engaged in some other work during the period of one week prior to the date of enumeration, the main activity of the person may be cultivation, agricultural labour or some other work attended to normally by him in the course of the year.

Cultivator

For purposes of the Census a person is working as cultivator if he or she is engaged in cultivation by oneself or by supervision or direction in one's capacity as the owner or lessee of land held from Government or as a tenant of land held from private persons or institutions for payment of money, kind or share.

Cultivation involves ploughing, sowing and harvesting and production of cereals and millet crops such as wheat, paddy, jowar, bajra, ragi, etc., and pulses, raw jute and kindred fibre crops, cotton, etc. and other crops such as sugarcane, groundnut, tapioca, etc. and does not include fruit growing, vegetable growing or keeping orchards or groves or working of plantations like tea, coffee, rubber, cinchona and other medicinal plantations.

A person who merely owned land but had given out land to another person or persons for cultivation for money, kind or share of crop and who did not even supervise or direct cultivation of land, was not treated as cultivator. Similarly, a person working in another person's land for wages in cash, kind or share was not treated as cultivator.

Agricultural Labourer

A person who worked in another person's land for wages in money, kind or share was regarded as an 'Agricultural Labourer'. He had no risk in the cultivation but he merely worked in another person's land for wages. The labourer had no right of lease or contract on land on which he worked.

Household Industry

For a person who returned his main activity as engaged in some production or processing of goods such as, say, handloom weaving, dyeing, carpentry, bidi rolling, pottery manufacture, cycle repairing, blacksmithy, tailoring, etc. it was ascertained if it was a household industry.

A Household Industry was defined as an industry conducted by the Head of the household himself/herself and/or mainly by the members of the household at home or within the village in rural areas and only at home in urban areas. The industry should not have been run on the scale of a registered factory.

The main criterion of a household industry was the participation of one or more members of a household. This criterion was applied to urban areas too. Even if the industry is not actually located at home in rural areas there is greater possibility of the members of the household participating even if it is located anywhere within the village limits. In the urban areas where organised industry takes grater prominence the household industry should be confined to the precincts of the house where the participants live. In urban areas even if the members of the household by themselves ran an industry but at a place away from the precincts of their home, it was not considered a household industry. It should have been located within the precincts of the house where the members lived.

A Household Industry related to production, processing, servicing, repairing or making and selling (but not merely selling) of goods. It did not include professions such as pleader or doctor, or barber, musician, dancer, waterman, dhobi, astrologer, etc. or merely trade or business, even if such profession, trade or services were ruu at home by members of household.

Some times it is likely that the person who may not be working in his own Household Industry may be working as a petty employee in another Household Industry. It was, therefore, enquired whether the person who was not working in his own household industry was working in any other Household Industry as an employee.

Other Workers

A person who gives his main activity as engaged in any other work which is not cultivation, agricultural labour or household industry was recorded under the category of 'Other Workers'. The type of

workers that may come under the 'Other Workers' category are factory workers, those working in trade or transport, all Government servants, Municipal employees, teachers, mining workers, political or social workers, building labourers etc. In effect, all types of economic activity not covered by cultivation, agricultural labourer or household industry were recorded under this residual category. Workers engaged in plantation or forestry were not treated as cultivators or agricultural labourers but as 'Other Workers'.

According to the 1971 Census there were 308,677 residential houses and 322,845 households in Cuddapah District compared to 263,493 residential houses and 272,551 households in 1961. Thus there were 1.05 households per residential house at 1971 compared to 1.03 households per residential house in 1961.

The total number of persons returned at the 1971 Census Enumeration in Cuddapah District was 1,577,267 as against 1,342,015 in 1961 Census recording an increase of 17.5% over the population of 1961. The proportion of rural and urban population to the total population in the district works out to 86% and 14% respectively in 1971 Census compared to 87% and 13% in 1961. There were 958 females for every 1,000 males at the 1971 Census as against 957 females per 1,000 males in 1961 Census.

390,091 persons were reported as literates and educated in 1971 Census compared to 291,954 literate and educated persons in 1961 accounting 24.73% of total population in 1971 as against 21.75% in 1961. The proportion of literates and educated among males was 36.22% while among females it was 12.74%. In the rural areas the percentage of literates and educated among the total population was 21.33% while in urban areas, the literates accounted for 45.31% of the total urban population.

632,245 workers were returned in 1971 as against 713,211 workers in 1961 Census, thus accounting 40.08% of the total population were workers in 1971 and 53.14% in 1961. Among males, the workers constituted 58.51% while among females only 20.85%. were workers. The decrease in the proportion of working population in 1971 compared to the proportion in the 1961 Census was mainly due to the change in the definition adopted at the present Census.

Detaild analysis of demographic data at the 1971 Census is given in the write up in Part-C of District Census Hand Book.

DISTRICT PRIMARY CENSUS ABSTRACT

CUDDAPAH DISTRICT

Location Code No.	District/Taluk/Town		Area in Sq. Kms.	Occupied Residential Houses	No. of House-holds	Total Population (including Institutional and Houseless Population)			Scheduled Castes			Scheduled Tribes		
						Persons	Males	Females	Persons	Males	Females	Persons	Males	Females
(1)	(2)		(3)	(4)	(5)	(6)	(7)	(8)	(9)	(10)	(11)	(12)	(13)	(14)
CUDDAPAH DISTRICT		**T**	**15,356·0**	**308,677**	**322,845**	**1,577,267**	**805,516**	**771,751**	**171,653**	**87,040**	**84,613**	**26,611**	**13,864**	**12,747**
		R	**15,228·5**	**266,365**	**277,511**	**1,353,624**	**690,475**	**663,149**	**161,493**	**81,844**	**79,649**	**24,952**	**12,971**	**11,981**
		U	**127·5**	**42,312**	**45,334**	**223,643**	**115,041**	**108,602**	**10,160**	**5,196**	**4,964**	**1,659**	**893**	**766**
1	Cuddapah Taluk	T	1,320·9	42,272	45,597	223,286	114,804	108,482	24,463	12,497	11,966	3,307	1,731	1,576
		R	1,314·1	31,546	33,520	157,091	80,442	76,649	20,810	10,599	10,211	2,697	1,410	1,287
		U	6·8	10,726	12,077	66,195	34,362	31,833	3,653	1,898	1,755	610	321	289
	I Cuddapah (M)	U	6·84	10,726	12,077	66,195	34,362	31,833	3,653	1,898	1,755	610	321	289
2	Rayachoti Taluk	T	2,856·8	53,688	57,063	263,663	136,104	127,559	28,346	14,518	13,828	7,220	3,766	3,454
		R	2,805·0	48,158	51,286	239,610	123,648	115,962	27,132	13,902	13,230	7,137	3,721	3,416
		U	51·8	5,530	5,777	24,053	12,456	11,597	1,214	616	598	83	45	38
	II Rayachoti (P)	U	51·80	5,530	5,777	24,053	12,456	11,597	1,214	616	598	83	45	38
3	Pulivendla Taluk	T	1,473·7	28,552	29,731	148,515	75,991	72,524	12,789	6,451	6,338	2,049	1,026	1,023
		R	1,471·1	25,963	27,076	136,811	69,916	66,895	12,333	6,229	6,104	1,894	939	955
		U	2·6	2,589	2,655	11,704	6,075	5,629	456	222	234	155	87	68
	III Pulivendla (P)	U	2·59	2,589	2,655	11,704	6,075	5,629	456	222	234	155	87	68
4	Kamalapuram Ind. Sub-Taluk	T	784·8	17,687	18,755	94,779	47,766	47,013	8,813	4,416	4,397	782	421	361
		R	767·0	16,007	16,966	86,346	43,558	42,788	8,164	4,091	4,073	728	395	333
		U	17·8	1,680	1,789	8,433	4,208	4,225	649	325	324	54	26	28
	IV Kamalapuram (P)	U	17·77	1,680	1,789	8,433	4,208	4,225	649	325	324	54	26	28
5	Jammalamadugu Taluk	T	1,587·7	29,770	30,390	157,138	79,966	77,172	9,387	4,725	4,662	1,925	1,010	915
		R	1,574·7	25,964	26,474	137,130	69,894	67,236	9,099	4,575	4,524	1,802	944	858
		U	13·0	3,806	3,916	20,008	10,072	9,936	288	150	138	123	66	57
	V Jammalamadugu (P)	U	12·95	3,806	3,916	20,008	10,072	9,936	288	150	138	123	66	57

(1)	(2)		(3)	(4)	(5)	(6)	(7)	(8)	(9)	(10)	(11)	(12)	(13)	(14)
6	Proddatur Taluk	T	1,130·5	42,174	44,446	221,772	113,237	108,535	13,032	6,627	6,405	2,301	1,211	1,090
		R	1,123·4	28,872	30,385	150,950	76,717	74,233	10,832	5,517	5,315	1,710	887	823
		U	7·1	13,302	14,061	70,822	36,520	34,302	2,200	1,110	1,090	591	324	267
	VI Proddatur (M)	U	7·12	13,302	14,061	70,822	36,520	34,302	2,200	1,110	1,090	591	324	267
7	Badvel Taluk	T	1,960·6	28,223	28,660	142,083	72,048	70,035	14,125	7,126	6,999	1,525	803	722
		R	1,952·8	26,311	26,592	133,000	67,499	65,501	13,343	6,742	6,601	1,522	801	721
		U	7·8	1,912	2,068	9,083	4,549	4,534	782	384	398	3	2	1
	VII Badvel (P)	U	7·77	1,912	2,068	9,083	4,549	4,534	782	384	398	3	2	1
8	Sidhout Taluk	T	1,569·5	18,366	19,096	95,815	48,598	47,217	19,771	9,879	9,892	1,321	715	606
		R	1,569·5	18,366	19,096	95,815	48,598	47,217	19,771	9,879	9,892	1,321	715	606
		U	...	...	...	...	...	...	...	...	...	...	...	...
9	Rajampet Taluk	T	2,688·4	47,945	49,107	230,216	117,002	113,214	40,927	20,801	20,126	6,181	3,181	3,000
		R	2,667·8	45,178	46,116	216,871	110,203	106,668	40,009	20,310	19,699	6,141	3,159	2,982
		U	20·6	2,767	2,991	13,345	6,799	6,546	918	491	427	40	22	18
	VIII Rajampet (P)	U	20·62	2,767	2,991	13,345	6,799	6,546	918	491	427	40	22	18

DISTRICT PRIMARY CENSUS ABSTRACT

CUDDAPAH DISTRICT

Location Code No.	District/Taluk/Town		Literate and Educated Persons			Total Workers (I - IX)			WORKERS—*Contd.* I Cultivators			II Agricultural Labourers		
			Persons	Males	Females	Persons	Males	Females	Persons	Males	Females	Persons	Males	Females
(1)	(2)		(15)	(16)	(17)	(18)	(19)	(20)	(21)	(22)	(23)	(24)	(25)	(26)
CUDDAPAH DISTRICT		**T**	**390,091**	**291,798**	**98,293**	**632,245**	**471,342**	**160,903**	**202,869**	**184,164**	**18,705**	**255,165**	**140,415**	**114,750**
		R	**288,753**	**225,037**	**63,716**	**561,537**	**410,951**	**150,586**	**197,799**	**179,587**	**18,212**	**246,988**	**135,692**	**111,296**
		U	**101,338**	**66,761**	**34,577**	**70,708**	**60,391**	**10,317**	**5,070**	**4,577**	**493**	**8,177**	**4,723**	**3,454**
1	Cuddapah Taluk	T	72,966	50,872	22,094	86,154	64,637	21,517	17,599	16,474	1,125	36,872	20,321	16,551
		R	38,481	29,090	9,391	67,776	47,873	19,903	17,362	16,243	1,119	36,026	19,766	16,260
		U	34,485	21,782	12,703	18,378	16,764	1,614	237	231	6	846	555	291
I	Cuddapah (M)	U	34,485	21,782	12,703	18,378	16,764	1,614	237	231	6	846	555	291
2	Rayachoti Taluk	T	49,294	38,704	10,590	103,060	80,275	22,785	44,420	40,543	3,877	40,378	23,813	16,565
		R	40,500	32,758	7,742	95,305	73,576	21,729	43,268	39,571	3,697	39,305	23,207	16,098
		U	8,794	5,946	2,848	7,755	6,699	1,056	1,152	972	180	1,073	606	467
II	Rayachoti (P)	U	8,794	5,946	2,848	7,755	6,699	1,056	1,152	972	180	1,073	606	467
3	Pulivendla Taluk	T	41,943	31,394	10,549	56,269	42,962	13,307	20,242	18,643	1,599	22,058	12,152	9,906
		R	36,642	27,844	8,798	52,505	39,853	12,652	19,941	18,347	1,594	21,265	11,749	9,516
		U	5,301	3,550	1,751	3,764	3,109	655	301	296	5	793	403	390
III	Pulivendla (P)	U	5,301	3,550	1,751	3,764	3,109	655	301	296	5	793	403	390
4	Kamalapuram Ind. Sub-Taluk	T	22,876	17,485	5,391	39,530	27,726	11,804	12,581	11,133	1,448	16,602	8,027	8,575
		R	19,650	15,374	4,276	36,161	25,310	10,851	12,006	10,606	1,400	15,443	7,535	7,908
		U	3,226	2,111	1,115	3,369	2,416	953	575	527	48	1,159	492	667
IV	Kamalapuram (P)	U	3,226	2,111	1,115	3,369	2,416	953	575	527	48	1,159	492	667
5	Jammalamadugu Taluk	T	41,259	31,053	10,201	63,301	45,349	17,952	16,315	14,649	1,666	22,499	11,610	10,889
		R	32,798	25,634	7,164	56,862	40,125	16,737	15,849	14,222	1,627	21,957	11,280	10,677
		U	8,461	5,424	3,037	6,439	5,224	1,215	466	427	39	542	330	212
V	Jammalamadugu (P)	U	8,461	5,424	3,037	6,439	5,224	1,215	466	427	39	542	330	212

(1)	(2)		(15)	(16)	(17)	(18)	(19)	(20)	(21)	(22)	(23)	(24)	(25)	(26)
6	Proddatur Taluk	T	62,385	45,714	16,671	93,162	66,554	26,608	23,045	19,886	3,159	37,119	18,874	18,245
		R	30,410	23,993	6,417	69,577	46,587	22,990	21,765	18,756	3,009	35,261	17,780	17,481
		U	31,975	21,721	10,254	23,585	19,967	3,618	1,280	1,130	150	1,858	1,094	764
	VI Proddatur (M)	U	31,975	21,721	10,254	23,585	19,967	3,618	1,280	1,130	150	1,858	1,094	764
7	Badvel Taluk	T	28,359	22,451	5,908	57,968	42,501	15,467	19,386	18,034	1,352	25,716	13,609	12,107
		R	25,270	20,275	4,995	54,831	39,842	14,989	18,865	17,531	1,334	24,714	12,924	11,790
		U	3,089	2,176	913	3,137	2,659	478	521	503	18	1,002	685	317
	VII Badvel (P)	U	3,089	2,176	913	3,137	2,659	478	521	503	18	1,002	685	317
8	Sidhout Taluk	T	19,110	15,384	3,726	40,375	30,050	10,325	14,343	12,924	1,419	16,101	9,044	7,057
		R	19,110	15,384	3,726	40,375	30,050	10,325	14,343	12,924	1,419	16,101	9,044	7,057
		U	...	...	...	...	...	...	...	...	...	...	...	...
9	Rajampet Taluk	T	51,899	38,736	13,163	92,426	71,288	21,138	34,938	31,878	3,060	37,820	22,965	14,855
		R	45,892	34,685	11,207	88,145	67,735	20,410	34,400	31,387	3,013	36,916	22,407	14,509
		U	6,007	4,051	1,956	4,281	3,553	728	538	491	47	904	558	346
	VIII Rajampet (P)	U	6,007	4,051	1,956	4,281	3,553	728	538	491	47	904	558	346

DISTRICT PRIMARY CENSUS ABSTRACT

CUDDAPAH DISTRICT

Location Code No.	District/Taluk/Town		WORKERS											
			III Livestock, Forestry, Fishing, Hunting and Plantations, Orchards and allied Activities			IV Mining and Quarrying			V Manufacturing, Processing Servicing and Repairs					
									(a) Household Industry			(b) Other than Household Industry		
			Persons	Males	Females	Persons	Males	Females	Persons	Males	Females	Persons	Males	Females
(1)	(2)		(27)	(28)	(29)	(30)	(31)	(32)	(33)	(34)	(35)	(36)	(37)	(38)
CUDDAPAH DISTRICT		**T**	**15,889**	**13,354**	**2,535**	**3,504**	**2,740**	**764**	**40,014**	**30,969**	**9,045**	**19,113**	**17,377**	**1,736**
		R	**15,115**	**12,651**	**2,464**	**3,373**	**2,642**	**731**	**31,335**	**24,407**	**6,928**	**9,624**	**8,646**	**978**
		U	**774**	**703**	**71**	**131**	**98**	**33**	**8,679**	**6,562**	**2,117**	**9,489**	**8,731**	**758**
1	Cuddapah Taluk	T	1,940	1,554	386	413	335	78	2,942	2,317	625	4,441	4,148	293
		R	1,698	1,318	380	339	285	54	2,562	2,027	535	1,577	1,393	184
		U	242	236	6	74	50	24	380	290	90	2,864	2,755	109
	I Cuddapah (M)	U	242	236	6	74	50	24	380	290	90	2,864	2,755	109
2	Rayachoti Taluk	T	2,346	2,075	271	95	90	5	3,609	3,047	562	2,067	1,918	149
		R	2,255	1,994	261	95	90	5	2,894	2,384	510	1,065	989	76
		U	91	81	10	...	...	...	715	663	52	1,002	929	73
	II Rayachoti (P)	U	91	81	10	...	...	...	715	663	52	1,002	929	73
3	Pulivendla Taluk	T	1,434	1,328	106	901	569	332	2,363	2,032	331	1,184	1,132	52
		R	1,376	1,285	91	867	542	325	2,136	1,860	276	823	791	32
		U	58	43	15	34	27	7	227	172	55	361	341	20
	III Pulivendla (P)	U	58	43	15	34	27	7	227	172	55	361	341	20
4	Kamalapuram Ind. Sub-Taluk	T	974	883	91	847	819	28	2,576	2,016	560	1,000	730	270
		R	927	844	83	847	819	28	2,087	1,616	471	868	609	259
		U	47	39	8	...	...	...	489	400	89	132	121	11
	IV Kamalapuram (P)	U	47	39	8	...	...	...	489	400	89	132	121	11
5	Jammalamadugu Taluk	T	1,969	1,718	251	627	470	157	10,731	7,343	3,388	1,832	1,645	187
		R	1,892	1,648	244	606	451	155	8,889	6,056	2,833	1,320	1,181	139
		U	77	70	7	21	19	2	1,842	1,287	555	512	464	48
	V Jammalamadugu (P)	U	77	70	7	21	19	2	1,842	1,287	555	512	464	48

(1)	(2)		(27)	(28)	(29)	(30)	(31)	(32)	(33)	(34)	(35)	(36)	(37)	(38)
6	Proddatur Taluk	T	1,377	1,132	245	144	136	8	7,925	5,877	2,048	5,187	4,599	588
		R	1,236	1,009	227	142	134	8	3,290	2,460	830	1,130	1,024	106
		U	141	123	18	2	2	...	4,635	3,417	1,218	4,057	3,575	482
	VI Proddatur (M)	U	141	123	18	2	2	...	4,635	3,417	1,218	4,057	3,575	482
7	Badvel Taluk	T	2,406	1,971	435	16	12	4	2,317	2,000	317	1,146	1,075	71
		R	2,357	1,924	433	16	12	4	2,109	1,828	281	1,012	944	68
		U	49	47	2	...	...	...	208	172	36	134	131	3
	VII Badval (P)	U	49	47	2	...	...	...	208	172	36	134	131	3
8	Sidhout Taluk	T	1,761	1,373	388	71	44	27	3,273	2,706	567	661	608	53
		R	1,761	1,373	388	71	44	27	3,273	2,706	567	661	608	53
		U	...	...	...	...	...	...	...	...	...	....	...	...
9	Rajampet Taluk	T	1,682	1,320	362	390	265	125	4,278	3,631	647	1,595	1,522	73
		R	1,613	1,256	357	390	265	125	4,095	3,470	625	1,168	1,107	61
		U	69	64	5	...	...	...	183	161	22	427	415	12
	VIII Rajampet (P)	U	69	64	5	...	...	...	183	161	22	427	415	12

DISTRICT PRIMARY CENSUS ABSTRACT

CUDDAPAH DISTRICT

Location Code No.	District/Taluk/Town		WORKERS														
			VI			VII			VIII			IX			X		
			Construction			Trade and Commerce			Transport, Storage and Communications			Other Services			Non-Workers		
			Persons	Males	Females	Persons	Males	Females	Persons	Males	Females	Persons	Males	Females	Persons	Males	Females
(1)	(2)		(39)	(40)	(41)	(42)	(43)	(44)	(45)	(46)	(47)	(48)	(49)	(50)	(51)	(52)	(53)
CUDDAPAH DISTRICT		**T**	**8,739**	**7,986**	**753**	**32,385**	**29,006**	**3,379**	**9,916**	**9,786**	**130**	**44,651**	**35,545**	**9,106**	**945,022**	**334,174**	**610,848**
		R	**6,101**	**5,566**	**535**	**14,937**	**12,510**	**2,427**	**4,546**	**4,437**	**109**	**31,719**	**24,813**	**6,906**	**792,087**	**279,524**	**512,563**
		U	**2,638**	**2,420**	**218**	**17,448**	**16,496**	**952**	**5,370**	**5,349**	**21**	**12,932**	**10,732**	**2,200**	**152,935**	**54,650**	**98,285**
1	Cuddapah Taluk	T	1,694	1,467	227	7,756	7,228	528	3,023	3,006	17	9,474	7,787	1,687	137,132	50,167	86,965
		R	787	686	101	2,261	1,920	341	840	830	10	4,324	3,405	919	89,315	32,569	56,746
		U	907	781	126	5,495	5,308	187	2,183	2,176	7	5,150	4,382	768	47,817	17,598	30,219
	I Cuddapah (M)	U	907	781	126	5,495	5,308	187	2,183	2,176	7	5,150	4,382	768	47,817	17,598	30,219
2	Rayachoti Taluk	T	751	693	58	3,254	2,946	308	961	943	18	5,179	4,207	972	160,603	55,829	104,774
		R	535	490	45	1,484	1,262	222	294	277	17	4,110	3,312	798	144,305	50,072	94,233
		U	216	203	13	1,770	1,684	86	667	666	1	1,069	895	174	16,298	5,757	10,541
	II Rayachoti (P)	U	216	203	13	1,770	1,684	86	667	666	1	1,069	895	174	16,298	5,757	10,541
3	Pulivendla Taluk	T	1,243	1,211	32	2,401	2,188	213	488	471	17	3,955	3,236	719	92,246	33,029	59,217
		R	1,036	1,015	21	1,422	1,275	147	321	305	16	3,318	2,684	634	84,306	30,063	54,243
		U	207	196	11	979	913	66	167	166	1	637	552	85	7,940	2,966	4,974
	III Pulivendla (P)	U	207	196	11	979	913	66	167	166	1	637	552	85	7,940	2,966	4,974
4	Kamalapuram Ind. Sub-Taluk	T	516	506	10	1,272	1,114	158	455	450	5	2,707	2,048	659	55,249	20,040	35,209
		R	497	489	8	902	775	127	340	337	3	2,244	1,680	564	50,185	18,248	31,937
		U	19	17	2	370	339	31	115	113	2	463	368	95	5,064	1,792	3,272
	IV Kamalapurm (P)	U	19	17	2	370	339	31	115	113	2	463	368	95	5,064	1,792	3,272
5	Jammalamadugu Taluk	T	992	929	63	2,941	2,590	351	868	842	26	4,527	3,553	974	93,837	34,617	59,220
		R	762	701	61	1,590	1,330	260	538	512	26	3,459	2,744	715	80,268	29,769	50,499
		U	230	228	2	1,351	1,260	91	330	330	...	1,068	809	259	13,569	4,848	8,721
	V Jammalamadugu (P)	U	230	228	2	1,351	1,260	91	330	330	...	1,068	809	259	13,569	4,848	8,721

(1)	(2)		(39)	(40)	(41)	(42)	(43)	(44)	(45)	(46)	(47)	(48)	(49)	(50)	(51)	(52)	(53)
6	Proddatur Taluk	T	1,516	1,449	67	7,926	7,305	621	1,827	1,820	7	7,096	5,476	1,620	128,610	46,683	81,927
		R	673	667	6	2,016	1,721	295	250	249	1	3,814	2,787	1,027	81,373	30,130	51,243
		U	843	782	61	5,910	5,584	326	1,577	1,571	6	3,282	2,689	593	47,237	16,553	30,684
	VI Proddatur (M)	U	843	782	61	5,910	5,584	326	1,577	1,571	6	3,282	2,689	593	47,237	16,553	30,684
7	Badvel Taluk	T	509	496	13	2,225	1,883	342	380	373	7	3,867	3,048	819	84,115	29,547	54,568
		R	386	373	13	1,677	1,373	304	280	273	7	3,415	2,660	755	78,169	27,657	50,512
		U	123	123	...	548	510	38	100	100	...	452	388	64	5,946	1,890	4,056
	VII Badvel (P)	U	123	123	...	548	510	38	100	100	...	452	388	64	5,946	1,890	4,056
8	Sidhout Taluk	T	518	399	119	1,152	937	215	253	249	4	2,242	1,766	476	55,440	18,548	36,892
		R	518	399	119	1,152	937	215	253	249	4	2,242	1,766	476	55,440	18,548	36,892
		U	...	...	...	...	...	...	...	...	...	...	...	...	...	...	...
9	Rajampet Taluk	T	1,000	836	164	3,458	2,815	643	1,661	1,632	29	5,604	4,424	1,180	137,790	45,714	92,076
		R	907	746	161	2,433	1,917	516	1,430	1,405	25	4,793	3,775	1,018	128,726	42,468	86,258
		U	93	90	3	1,025	898	127	231	227	4	811	649	162	9,064	3,246	5,818
	VIII Rajampet (P)	U	93	90	3	1,025	898	127	231	227	4	811	649	162	9,064	3,246	5,818

ALPHABETICAL LIST OF VILLAGES

CUDDAPAH TALUK

1971 Location Code No.	Name of Village
(1)	(2)
65	Akkayapalle
112	Amani Viswanathapuram
54	Ambavaram
34	Ankayapalle
83	Apparajupalle
98	A. Ramachandrapuram
85	Balupalle
20	Bayanapalle
1	Bhumayapalle
103	Binduraopalle
2	Buddayapalle
76	Buggalapalle
77	Buggaletipalle
105	Chabali
107	Cheemalapenta
79	Chemmumiahpeta (*Rural*)
17	Chemullapalle
99	Chennamrajupalle
18	Chennamukkapalle
31	Chennur
80	Cherlopalle
26	Chinnachowk
96	Chinna Dasaripalle
71	Chinna Kampalle
61	Chinna Machupalle
44	Chinnaputha
84	Chintakommadinne
27	Cuddapah
19	Dowlathapuram
52	Dugganapalle
16	Dumpalagattu
47	Eguvapalle
10	Eturu
89	Ganganapalle
109	Gondipalle
50	Goturu
63	Gudur
23	Gurrampadu
70	Ippapenta
36	Isukapalle
74	Jamaalpalle
45	Jangampalle
88	Kammavaripalle
21	Kanuparthi
7	Khajipet Sunkesula
49	Kodandaramapuram
32	Kokkarayapalle
73	Kolumulapalle
40	Komarunipalle
12	Kommaluru
101	Konayapalle
110	Kondur
87	Kopparthi
48	Koppolu
86	K. Ramachandrapuram
104	Kothapeta
14	Kotluru
57	Krishnapuram
42	Lebaka
102	Machanur
5	Machupalle
69	Mamillapalle
9	Miduthuru
92	Moillakalva
29	Mundlapalle
66	Nagarajupet
4	Nagasanipalle
111	Nandimandalam
22	Nazarbaigpalle
38	Obanasomayajulapalle
81	Pabbapuram
106	Pagadalapalle
46	Paidikalva
62	Palampalle
82	Papasahebpet
24	Patha Cuddapah
6	Pathuru
95	Pedda Dasaripalle
72	Pedda Kampalle
43	Peddaputha
97	Pendlimarri
3	Pullur
39	Puthachinnayapalle
68	Putlampalle
28	Rachinnayapalle
30	Ramanapalle
93	Ramapuram *alias* Mittameedipalle
64	Ramarajupalle
91	Rampathadu
15	Ravulapalle
59	Rayalapanthulapalle
60	Rudrabharatipet
75	Rudrayagaripalle
100	Sankatipalle
33	Sivalpalle
56	Thadigotla
41	Thappetla
13	Thavvaripalle
90	Thippireddipalle
53	Thollaganganapalle
58	T. Ramachandrapuram
11	Thripuravaram
8	Thudumuladinne
108	Thummalur
25	Ukkayapalle
51	Upparapalle
78	Utukur
37	Valluru
94	Vellatur
35	Venkatesapuram
67	Viswanathapuram (*Rural*)
55	Yadavapuram

PRIMARY CENSUS ABSTRACT

CUDDAPAH DISTRICT

CUDDAPAH TALUK

Location Code No.	Name of Village/ Town		Area in Square Miles	Occupied Residential Houses	No. of Households	Total Population (including Institutional and Houseless Population)			Scheduled Castes		Scheduled Tribes		Literate and Educated Persons		WORKERS Total Workers (I-IX)	
						P	M	F	M	F	M	F	M	F	M	F
(1)	(2)		(3)	(4)	(5)	(6)	(7)	(8)	(9)	(10)	(11)	(12)	(13)	(14)	(15)	(16)
CUDDAPAH DISTRICT		**T**	**15,356·0**	**308·677**	**322,845**	**1,577,267**	**805,516**	**771,751**	**87,040**	**84,613**	**13,864**	**12,747**	**291,798**	**98,293**	**471,342**	**160,903**
		R	**15,228·5**	**266,365**	**277,511**	**1,353,624**	**690,475**	**663,149**	**81,844**	**79,649**	**12,971**	**11,981**	**225,037**	**63,716**	**410,951**	**150,586**
		U	**127·5**	**42,312**	**45,334**	**223,643**	**115,041**	**108,602**	**5,196**	**4,964**	**893**	**766**	**66,761**	**34,577**	**60,391**	**10,317**
CUDDAPAH TALUK		**T**	**1,320·9**	**42,272**	**45,597**	**223,286**	**114,804**	**108,482**	**12,497**	**11,966**	**1,731**	**1,576**	**50,872**	**22,094**	**64,637**	**21,517**
		R	**1,314·1**	**31,546**	**33,520**	**157,091**	**80,442**	**76,649**	**10,599**	**10,211**	**1,410**	**1,287**	**29,090**	**9,391**	**47,873**	**19,903**
		U	**6·8**	**10,726**	**12,077**	**66,195**	**34,362**	**31,833**	**1,898**	**1,755**	**321**	**289**	**21,782**	**12,703**	**16,764**	**1,614**
1	Bhumayapalle		6·98	688	747	3,713	1,894	1,819	353	315	14	12	543	100	1,145	545
2	Buddayapalle		0·54	146	149	630	314	316	108	122	22	10	32	42	172	71
3	Pullur		23·61	560	588	2,764	1,395	1,369	145	142	34	39	579	221	820	302
4	Nagasanipalle		12·96	144	147	721	359	362	60	75	68	65	37	10	198	191
5	Machupalle		0·07					*Uninhabited*								
6	Pathuru		23·61	1,070	1,131	5,167	2,577	2,590	140	157	34	28	885	186	1,583	1,084
7	Khajipet Sunkesula		6·26	1,009	1,044	5,019	2,600	2,419	237	189	20	18	1,252	529	1,422	344
8	Thudumuladinne		2·10	299	300	1,578	825	753	86	97	4	1	210	19	535	436
9	Miduthuru		4·33	301	333	1,752	908	844	247	234	8	4	290	79	567	226
10	Eturu		2·92	117	148	768	374	394	118	117	...	...	94	21	228	94
11	Thripuravaram		2·85	164	165	863	446	417	126	115	7	5	124	24	256	94
12	Kommaluru		1·93	134	138	624	318	306	44	35	...	...	117	22	190	117
13	Thavvaripalle		2·07	200	236	1,011	520	491	70	56	37	33	141	10	334	173
14	Kotluru		10·51	485	578	2,693	1,369	1,324	194	178	...	...	541	67	863	353
15	Ravulapalle		1·36	336	339	1,541	783	758	34	38	4	3	256	72	493	285
16	Dumpalagattu		3·10	205	207	954	448	506	7	10	16	23	156	37	305	131
17	Chemullapalle		5·68	412	487	2,198	1,121	1,077	240	227	2	1	319	68	655	208
18	Chennamukkapalle		0·10	259	305	1,423	733	690	5	...	33	32	182	33	442	223
19	Dowlathapuram		0·78					*Uninhabited*								
20	Bayanapalle		2·44	546	645	2,669	1,327	1,342	107	127	84	86	663	164	872	390
21	Kanuparthi		11·02	162	164	785	406	379	110	111	7	1	95	29	256	196
22	Nazarbaigpalle		0·39	151	189	816	424	392	131	137	31	28	168	25	253	205
23	Gurrampadu		5·61	235	235	1,121	596	525	143	144	...	...	262	80	382	175
24	Patha Cuddapah		2·86	539	557	2,626	1,346	1,280	1	2	...	...	782	380	776	97
25	Ukkayapalle		3·65	659	694	3,017	1,553	1,464	541	523	61	40	537	129	984	645

(1)	(2)	(3)	(4)	(5)	(6)	(7)	(8)	(9)	(10)	(11)	(12)	(13)	(14)	(15)	(16)
26	Chinnachowk (*Rural*) .	10·63	1,244	1,333	6,139	3,252	2,887	276	266	180	172	1,779	659	1,797	674
27	Cuddapah . .	6·84				*Urban Area (Cuddapah Town)*									
28	Rachinnayapalle . .	1·45	175	179	845	420	425	105	105	...	...	157	76	228	134
29	Mundlapalle . .	1·38	231	250	1,106	551	555	138	150	...	...	239	83	370	257
30	Ramanapalle . .	1·97	615	633	2,903	1,439	1,464	193	197	...	2	556	328	938	494
31	Chennur . .	2·29	2,037	2,088	10,015	5,195	4,820	508	484	30	26	2,370	1,267	3,203	684
32	Kokkarayapalle . .	0·03	146	146	679	350	329	27	17	...	...	110	24	209	113
33	Sivalpalle . .	1·40	133	133	646	339	307	73	65	...	...	68	12	190	9
34	Ankayapalle . .	0·03				*Uninhabited*									
35	Venkatesapuram . .	0·09	70	70	303	145	158	54	59	...	...	42	5	97	65
36	Isukapalle . .	0·15	20	27	136	65	71	...	...	...	...	6	...	43	18
37	Valluru . .	5·68	942	955	4,739	2,425	2,314	366	369	8	7	1,031	476	1,354	460
38	Obanasomayajulapalle .	0·02				*Uninhabited*									
39	Puthachinnayapalle . .	0·10	32	32	131	63	68	...	...	10	10	35	1	38	4
40	Komarunipalle . .	0·40	80	83	460	237	223	23	21	30	27	97	16	150	18
41	Thappetla . .	3·06	301	351	1,551	798	753	151	168	1	1	262	55	472	117
42	Lebaka . .	5·73	495	499	2,497	1,284	1,213	255	255	22	16	396	113	786	436
43	Peddaputha . .	3·02	219	248	1,227	622	605	126	119	...	...	163	50	333	83
44	Chinnaputha . .	0·62	128	128	613	302	311	145	132	...	...	73	20	196	132
45	Janagampalle . .	1·45	26	32	161	88	73	...	...	...	...	2	...	63	41
46	Paidikalva . .	7·03	315	317	1,592	809	783	49	39	8	7	250	54	499	184
47	Eguvapalle . .	1·72	97	102	526	274	252	2	2	9	10	140	77	140	25
48	Koppolu . .	4·35	342	434	1,869	971	898	293	261	10	7	319	69	573	264
49	Kodandaramapuram . .	0·19				*Uninhabited*									
50	Goturu . .	4·05	193	199	998	511	487	120	99	...	...	173	26	307	206
51	Upparapalle . .	2·67	246	252	1,179	588	591	95	113	...	...	185	55	367	140
52	Dugganapalle . .	2·30	87	87	405	197	208	8	14	...	...	72	18	126	27
53	Thollagananapalle . .	2·80	123	128	567	267	300	13	10	...	...	54	11	177	142
54	Ambavaram . .	6·93	604	668	3,054	1,535	1,519	132	152	3	1	552	166	862	420
55	Yadavapuram . .	0·14	5	6	23	11	12	...	...	...	...	6	3	8	...
56	Thadigatla . .	4·57	122	130	658	339	319	38	33	...	..	64	17	201	69
57	Krishnapuram . .	0·89	79	81	319	170	149	10	7	...	...	89	21	108	75
58	T. Ramachandrapuram .	0·36	16	16	68	31	37	10	10	...	...	17	10	16	3
59	Rayalapanthulapalle . .	0·37	51	51	249	128	121	...	...	...	...	49	19	75	38
60	Rudurabharatipet . .	0·63	4	4	14	10	4	2	1	2	2	4	1	4	2
61	Chinnamachupalle . .	3·08	207	214	972	476	496	103	100	1	1	198	82	309	216
62	Palampalle . .	2·81	480	538	2,169	1,070	1,099	33	46	22	24	293	62	694	561
63	Gudur (*Rural*) . .	2·55	402	415	1,831	910	921	306	303	12	6	320	78	577	448
64	Ramarajupalle . .	0·24	153	153	662	315	347	62	67	21	26	132	54	215	59
65	Akkayapalle . .	1·00	664	666	3,343	1,931	1,412	4	6	9	9	1,232	426	881	124

* TRV area figures are in Sq. Kms and Village / Town area figures are in Sq. Miles.

PRIMARY CENSUS ABSTRACT

CUDDAPAH DISTRICT — CUDDAPAH TALUK

Location Code No.	Name of Village/ Town		WORKERS I Cultivators M	I F	II Agricultural Labourers M	II F	III Livestock, Forestry, Fishing, Hunting and Plantations, Orchards and allied Activities M	III F	IV Mining and Quarrying M	IV F	V Manufacturing, Processing, Servicing and Repairs (a) Household Industry M	(a) F	(b) Other than Household Industry M	(b) F
(1)	(2)		(17)	(18)	(19)	(20)	(21)	(22)	(23)	(24)	(25)	(26)	(27)	(28)
	CUDDAPAH DISTRICT	T	184,164	18,705	140,415	114,750	13,354	2,535	2,740	764	30,969	9,045	17,377	1,736
		R	179,587	18,212	135,692	111,296	12,651	2,464	2,642	731	24,407	6,928	8,646	978
		U	4,577	493	4,723	3,454	703	71	98	33	6,562	2,117	8,731	758
	CUDDAPAH TALUK	T	16,474	1,125	20,321	16,551	1,554	386	335	78	2,317	625	4,148	293
		R	16,243	1,119	19,766	16,260	1,318	380	285	54	2,027	535	1,393	184
		U	231	6	555	291	236	6	50	24	290	90	2,755	109
1	Bhumayapalle		642	118	353	382	19	...	4	...	41	13	16	1
2	Buddayapalle		64	...	77	57	7	8	...	...	2	1	6	...
3	Pullur		282	19	273	234	30	13	...	...	8	1	44	3
4	Nagasanipalle		71	1	109	188	2	...	...	...	4	...	...	...
5	Machupalle						*Uninhabited*							
6	Pathuru		387	3	733	975	42	18	...	...	282	42	8	...
7	Khajipet Sunkesula		530	10	412	263	27	20	...	...	48	9	32	...
8	Thudumuladinne		223	75	245	325	17	25	9	6	6	1	2	...
9	Miduthuru		344	...	176	203	...	...	...	...	15	4	...	...
10	Eturu		106	7	69	56	13	22	...	...	3	...	3	...
11	Thripuravaram		163	8	75	83	8	...	...	...	...	...	...	...
12	Kommaluru		84	4	75	88	3	1	...	...	3	...	3	..
13	Thavvaripalle		177	6	109	161	3	4	...	...	23	2	10	...
14	Kotluru		299	1	453	327	...	...	8	...	10	1	6	...
15	Ravulapalle		177	7	259	253	15	5	1	...	13	4	2	1
16	Dumpalagattu		154	2	118	118	...	...	...	...	10	3	9	2
17	Chemullapalle		295	...	291	196	5	...	...	...	9	...	2	...
18	Chennamukkapalle		115	...	273	189	...	...	...	...	32	23	2	...
19	Dowlathapuram						*Uninhabited*							
20	Bayanapalle		142	9	492	305	3	...	...	...	98	55	10	...
21	Kanuparthi		74	13	170	180	...	...	...	...	...	...	5	3
22	Nazarbaigpalle		19	2	212	188	5	5	...	...	...	...	4	...
23	Gurrampadu		164	15	170	145	...	...	...	...	12	6	17	2
24	Patha Cuddapah		380	6	203	64	9	1	...	...	15	3	13	...
25	Ukkayapalle		159	4	621	579	5	5	...	...	16	2	14	...

(1)	(2)	(17)	(18)	(19)	(20)	(21)	(22)	(23)	(24)	(25)	(26)	(27)	(28)
26	Chinnachowk (*Rural*)	333	20	494	496	26	1	29	17	94	62	112	14
27	Cuddapah				*Urban Area (Cuddapah Town)*								
28	Rachinnayapalle	77	1	131	125	...	...	...	...	2	...	1	...
29	Mundlapalle	126	23	182	219	22	...	...	...	3	...	6	...
30	Ramanapalle	276	4	586	479	...	...	...	...	12	...	6	1
31	Chennur	609	72	1,927	480	114	21	...	...	27	...	93	25
32	Kokkarayapalle	71	2	119	106	3	...	...	...	...	...	4	..
33	Sivalpalle	66	...	74	4	10	...	14	...	1	...	...	...
34	Ankayapalle				*Uninhabited*								
35	Venkatesapuram	15	...	69	63	10	1	...	...	...	...	...	...
36	Isukapalle	34	...	8	16	1	2	...	...	...	...	...	...
37	Valluru	409	6	464	400	32	13	29	...	90	5	26	..
38	Obanasomayajulapalle				*Uninhabited*								
39	Puthachinnayapalle	4	...	3	3	1	...	...	...	23	..	1	...
40	Komarunipalle	68	...	41	15	5	1	...	...	26	...	1	...
41	Thappetla	224	2	160	97	6	...	1	...	14	...	21	...
42	Lebaka	281	23	296	332	18	1	...	...	121	45	7	1
43	Peddaputha	94	...	167	83	11	...	1	...	31	...	3	...
44	Chinnaputha	59	..	120	124	...	...	...	...	5	4	3	...
45	Jangampalle	22	1	28	30	12	9	..	...	1	1	...	...
46	Paidikalva	253	7	127	145	33	7	...	...	33	4	3	1
47	Eguvapalle	85	1	41	22	1	...	...	...	8	2	...	...
48	Koppolu	256	10	232	228	13	9	...	...	14	6	13	...
49	Kodandaramapuram	...			*Uninhabited*								
50	Goturu	141	1	119	198	...	...	...	...	8	...	9	...
51	Upparapalle	192	...	171	140	...	...	...	...	1	...	1	...
52	Dugganapalle	60	...	60	26	...	...	...	...	1	...	...	...
53	Thollaganganapalle	61	22	105	113	...	...	...	...	...	...	1	...
54	Ambavaram	373	73	327	301	23	14	..	...	51	14	5	...
55	Yadavapuram	7	...	...	...	...	...	...	...	...	...	...	...
56	Thadigotla	94	...	61	60	16	...	...	...	...	...	2	...
57	Krishnapuram	29	7	62	65	...	...	...	...	1	...	1	..
58	T. Ramachandrapurm	1	...	4	2	...	...	...	...	...	...	1	1
59	Rayalapanthulapalle	34	...	28	37	...	...	...	...	3	...	...	1
60	Rudrabharatipet	...	...	1	1	...	...	...	...	...	...	...	...
61	Chinna Machupalle	124	25	129	174	7	7	...	...	3	...	6	...
62	Palampalle	193	91	419	430	...	...	...	...	18	9	5	...
63	Gudur (*Rural*)	114	55	328	375	6	...	...	...	5	1	9	...
64	Ramarajupalle	100	5	64	51	7	...	...	...	1	...	11	1
65	Akkayapalle	68	6	57	63	14	4	4	2	28	3	174	6

PRIMARY CENSUS ABSTRACT

CUDDAPAH DISTRICT — **CUDDAPAH TALUK**

Location Code No.	Name of Village/ Town		WORKERS VI Construction M	VI Construction F	VII Trade & Commerce M	VII Trade & Commerce F	VIII Transport, Storage & Communications M	VIII Transport, Storage & Communications F	IX Other Services M	IX Other Services F	X Non-Workers M	X Non-Workers F
(1)	(2)		(29)	(30)	(31)	(32)	(33)	(34)	(35)	(36)	(37)	(38)
CUDDAPAH DISTRICT		**T**	**7,986**	**753**	**29,006**	**3,379**	**9,786**	**130**	**35,545**	**9,106**	**334,174**	**610,848**
		R	**5,566**	**535**	**12,510**	**2,427**	**4,437**	**109**	**24,813**	**6,906**	**279,524**	**512,563**
		U	**2,420**	**218**	**16,496**	**952**	**5,349**	**21**	**10,732**	**2,200**	**54,650**	**98,285**
CUDDAPAH TALUK		**T**	**1,467**	**227**	**7,228**	**528**	**3,006**	**17**	**7,787**	**1,687**	**50,167**	**86,965**
		R	**686**	**101**	**1,920**	**341**	**830**	**10**	**3,405**	**919**	**32,569**	**56,746**
		U	**781**	**126**	**5,308**	**187**	**2,176**	**7**	**4,382**	**768**	**17,598**	**30,219**
1	Bhumayapalle		2	...	12	4	...	...	56	27	749	1,274
2	Buddayapalle		1	...	4	1	...	...	11	4	142	245
3	Pullur		13	...	96	16	19	...	55	16	575	1,067
4	Nagasanipalle		...	...	5	...	...	...	7	2	161	171
5	Machupalle		*Uninhabited*									
6	Pathuru		15	1	44	6	4	...	68	39	994	1,506
7	Khajipet Sunkesula		13	...	178	11	17	...	165	31	1,178	2,075
8	Thudumuladinne		1	...	4	1	...	...	28	3	290	317
9	Miduthuru		3	...	5	5	...	...	24	14	341	618
10	Eturu		1	...	...	1	3	...	30	8	146	300
11	Thripuravaram		...	...	4	1	...	...	6	2	190	323
12	Kommaluru		...	...	2	4	1	...	19	20	128	189
13	Thavvaripalle		...	...	5	...	1	...	6	...	186	318
14	Kotluru		2	...	13	4	...	...	72	20	506	971
15	Ravulapalle		8	8	2	4	1	...	15	3	290	473
16	Dumpalagattu		...	...	1	...	...	...	13	6	143	375
17	Chemullapalle		...	...	24	3	...	...	29	9	466	869
18	Chennamukkapalle		1	...	2	5	4	...	13	6	291	467
19	Dowlathaparam		*Uninhabited*									
20	Bayanapalle		75	...	20	1	3	1	29	19	455	952
21	Kanuparthi		...	...	2	...	...	...	5	...	150	183
22	Nazarbaigpalle		...	...	...	2	...	...	13	8	171	187
23	Gurrampadu		1	...	5	2	1	...	12	5	214	350
24	Patha Cuddapah		4	...	76	6	3	...	73	17	570	1,183
25	Ukkayapalle		34	4	31	30	16	...	88	21	569	819

(1)	(2)	(29)	(30)	(31)	(32)	(33)	(34)	(35)	(36)	(37)	(38)
26	Chinnachowk (*Rural*)	110	1	137	11	79	1	383	51	1,455	2,213
27	Cuddapah				*Urban Area (Cuddapah Town)*						
28	Rachinnayapalle	...	...	1	1	2	...	14	7	192	291
29	Mundlapalle	...	...	8	6	2	...	21	9	181	298
30	Ramanapalle	...	...	25	2	1	...	32	8	501	970
31	Chennur	5	1	163	15	24	1	241	69	1,992	4,136
32	Kokkarayapalle	1	...	2	...	1	...	8	5	141	216
33	Sivalpalle	2	...	5	...	...	...	18	5	149	298
34	Ankayapalle				*Uninhabited*						
35	Venkatesapuram	...	...	...	...	1	...	2	1	48	93
36	Isukapalle	...	...	...	...	...	...	...	...	22	53
37	Valluru	8	...	130	10	51	...	115	26	1,071	1,854
38	Obanasomayajulapalle				*Uninhabited*						
39	Puthachinnayapalle	...	...	5	1	...	...	1	...	25	64
40	Komarunipalle	...	...	3	2	6	...	...	...	87	205
41	Thappetla	3	...	9	5	3	...	31	13	326	636
42	Lebaka	7	1	14	3	2	...	40	30	498	777
43	Peddaputha	...	...	11	...	...	...	15	...	289	522
44	Chinnaputha	...	...	1	...	...	...	8	4	106	179
45	Jangampalle	...	...	...	...	...	...	...	..	25	32
46	Paidikalva	4	...	14	9	2	...	30	11	310	599
47	Eguvapalle	...	...	...	...	...	...	5	...	134	227
48	Koppolu	1	...	4	4	9	...	31	7	398	634
49	Kodandaramapuram				*Uninhabited*						
50	Goturu	...	...	7	1	...	...	23	6	204	281
51	Upparapalle	...	...	...	...	...	...	2	...	221	451
52	Dugganapalle	2	...	...	...	...	...	3	1	71	181
53	Thollaganganapalle	...	...	2	1	...	...	8	6	90	158
54	Ambavaram	...	...	30	7	1	...	52	11	673	1,099
55	Yadavapuram	...	...	...	...	...	...	1	...	3	12
56	Thadigotla	...	...	10	1	3	...	15	8	138	250
57	Krishnapuram	2	...	2	1	5	...	6	2	62	74
58	T. Ramachandrapuram	2	...	...	...	8	...	...	...	15	34
59	Rayalapanthulapalle	1	...	3	...	5	...	1	...	53	83
60	Rudrabharatipet	...	...	2	1	1	...	..	...	6	2
61	Chinna Machupalle	...	...	10	1	...	...	30	9	167	280
62	Palampalle	15	2	8	14	8	...	28	15	376	538
63	Gudur (*Rural*)	22	...	32	6	15	...	46	11	333	473
64	Ramarajupalle	3	...	5	...	5	1	19	1	100	288
65	Akkayapalle	84	10	118	5	121	2	213	23	1,050	1,288

PRIMARY CENSUS ABSTRACT

CUDDAPAH DISTRICT — **CUDDAPAH TALUK**

Location Code No.	Name of Village/ Town	Area in Square Miles	Occupied Residential Houses	No. of Households	Total Population (including Institutional and Houseless Population)			Scheduled Castes		Scheduled Tribes		Literate and Educated Persons		WORKERS: Total Workers (I–IX)	
					P	M	F	M	F	M	F	M	F	M	F
(1)	(2)	(3)	(4)	(5)	(6)	(7)	(8)	(9)	(10)	(11)	(12)	(13)	(14)	(15)	(16)
66	Nagarajupet (*Rural*)	1·00	22	22	105	53	52	1	...	2	3	31	7	29	24
67	Viswanathapuram (*Rural*)	0·18	126	126	642	332	310	49	45	...	...	164	37	195	126
68	Putlampalle	0·17	197	218	885	462	423	180	180	36	29	168	29	301	163
69	Mamillapalle	22·33	776	782	3,579	1,853	1,726	232	225	117	99	695	255	1,071	340
70	Ippapenta	24·91	356	432	1,766	899	867	113	114	41	37	257	104	524	196
71	Chinna Kampalle	4·00	53	53	244	125	119	...	...	45	41	32	6	82	19
72	Pedda Kampalle	0·75	48	48	253	127	126	18	22	3	2	15	1	73	25
73	Kolumulapalle	11·71	362	476	1,735	883	852	27	33	108	93	140	33	568	252
74	Jamaalpalle	0·39	143	189	736	386	350	77	69	...	...	101	20	248	117
75	Rudrayagaripalle	0·77					*Uninhabited*								
76	Buggalapalle	1·46	450	458	2,107	1,079	1,028	198	202	...	...	378	95	646	103
77	Buggaletipalle	0·34	67	73	336	180	156	...	...	12	9	74	7	116	32
78	Utukur	2·87	449	457	2,212	1,150	1,062	163	140	57	64	421	115	667	195
79	Chemmumiahpeta (*Rural*)	2·35	808	818	3,868	2,032	1,836	208	184	30	32	1,221	585	1,115	282
80	Cherlopalle	1·19					*Uninhabited*								
81	Pabbapuram	1·70	153	153	741	374	367	123	120	...	...	124	47	232	157
82	Papasahebpet	1·10	142	143	745	372	373	31	26	...	...	191	51	206	151
83	Apparajupalle	1·50	82	84	419	207	212	3	3	4	6	50	5	117	26
84	Chintakommadinne	23·44	1,103	1,107	5,495	2,802	2,693	257	236	...	...	851	126	1,615	596
85	Balupalle	0·77	92	122	465	217	248	2	4	...	...	122	19	126	25
86	K. Ramachandrapuram	0·24	4	4	20	9	11	...	...	...	...	...	...	5	5
87	Kopparthi	11·30	266	280	1,351	700	651	30	26	...	...	227	71	414	141
88	Kamavaripalle	11·96	227	227	1,145	589	556	93	87	8	6	86	16	392	157
89	Ganganapalle	40·98	529	529	2,528	1,237	1,291	172	175	8	11	254	45	753	380
90	Thippireddipalle	4·10	428	431	2,255	1,151	1,104	100	101	10	13	169	23	667	267
91	Rampathadu	3·21	255	266	1,309	646	663	50	54	5	1	194	42	370	187
92	Moillakalva	22·02	210	210	1,037	519	518	100	95	20	24	167	49	294	117
93	Ramapuram *alias* Mittameedipalle	0·22	85	85	423	223	200	...	...	...	...	29	2	136	87
94	Vellatur	3·18	245	279	1,357	725	632	80	78	10	9	151	26	470	148
95	Pedda Dasaripalle	30·91					*Uninhabited*								

(1)	(2)	(3)	(4)	(5)	(6)	(7)	(8)	(9)	(10)	(11)	(12)	(13)	(14)	(15)	(16)
96	Chinna Dasaripalle . .	2·60	46	46	234	110	124	15	13	...	...	36	13	77	28
97	Pendlimarri . .	3·16	403	405	2,091	1,068	1,023	120	119	...	...	205	41	620	195
98	A. (Amani) Ramachandrapuram . .	0·05				*Uninhabited*									
99	Chennamrajupalle . .	0·68	53	53	262	145	117	33	25	...	...	23	2	78	8
100	Sankatipalle . .	1·50	159	159	806	410	396	78	84	...	...	92	23	249	110
101	Konayapalle . .	0·15	19	33	90	48	42	5	2	...	...	1	...	29	1
102	Machanur . .	7·69	405	546	2,058	1,057	1,001	174	182	1	1	272	70	609	149
103	Binduraopalle . .	0·34				*Uninhabited*									
104	Kothapeta . .	0·45	32	32	191	102	89	...	...	...	...	3	...	64	11
105	Chabali . .	3·43	39	39	189	96	93	24	22	...	...	15	...	51	29
106	Pagadalapalle . .	2·52	101	101	482	247	235	...	...	...	...	16	2	149	32
107	Cheemalapenta . .	16·27	333	385	1,795	918	877	140	126	4	1	258	63	560	267
108	Thummalur . .	8·85	388	399	2,140	1,102	1,038	108	99	3	4	222	20	653	356
109	Gondipalle . .	8·00	246	269	1,352	683	669	137	132	...	...	238	51	442	227
110	Kondur . .	6·69	450	469	2,073	1,065	1,008	180	137	...	...	313	76	628	195
111	Nandimandalam . .	22·49	1,289	1,338	6,468	3,305	3,163	311	230	22	19	1,284	433	1,895	650
112	A. (Amani) Viswanathapuram . .	0·08				*Uninhabited*									

PRIMARY CENSUS ABSTRACT

CUDDAPAH DISTRICT — CUDDAPAH TALUK

Location Code No.	Name of Village/ Town	WORKERS											
		I Cultivators		II Agricultural Labourers		III Livestock, Forestry, Fishing, Hunting and Plantations, Orchards and allied Activities		IV Mining and Quarrying		V Manufacturing, Processing, Servicing and Repairs (a) Household Industry		V (b) Other than Household Industry	
		M	F	M	F	M	F	M	F	M	F	M	F
(1)	(2)	(17)	(18)	(19)	(20)	(21)	(22)	(23)	(24)	(25)	(26)	(27)	(28)
66	Nagarajupet (*Rural*)	...	...	...	...	2	...	3	13	...	...	2	...
67	Viswanathapuram (*Rural*)	8	1	147	123	2	...	...	...	...	...	9	...
68	Putlampalle	72	1	124	139	11	2	20	6	6	1	33	4
69	Mamillapalle	217	24	386	247	12	4	...	...	4	1	125	32
70	Ippapenta	207	3	285	186	5	1	...	...	2	...	8	2
71	Chinna Kampalle	40	...	12	12	28	7	...	...	...	...	...	...
72	Pedda Kampalle	28	...	32	20	3	2	...	...	...	...	1	...
73	Kolumulapaalle	143	10	223	175	95	18	...	...	66	39	18	7
74	Jamaalpalle	129	6	115	111	...	...	...	...	4	...	...	...
75	Rudrayagaripalle	*Uninhabited*											
76	Buggalapalle	140	10	440	78	...	...	...	...	14	...	...	1
77	Buggaletipalle	13	...	40	24	44	3	...	...	10	5	3	...
78	Utukur	255	19	259	154	9	...	...	2	18	7	29	1
79	Chemmumiahpeta (*Rural*)	56	6	103	85	15	2	1	1	30	5	243	55
80	Cherlopalle	*Uninhabited*											
81	Pabbapuram	46	...	150	156	8	...	...	...	...	...	5	...
82	Papasahebpet	97	32	30	63	7	6	...	...	56	44	...	...
83	Apparajupalle	57	1	44	23	...	...	...	...	12	1	...	...
84	Chintakommadinne	457	8	739	477	40	11	13	2	134	33	51	9
85	Balupalle	58	...	9	25	10	...	...	...	48	...	...	...
86	K. Ramachandrapuram	...	...	5	5	...	...	...	...	...	...	...	...
87	Kopparthi	253	38	135	92	2	...	...	...	12	2	...	...
88	Kammavaripalle	153	13	200	136	3	...	...	...	9	...	10	2
89	Ganganapalle	326	4	248	311	58	8	...	...	14	2	16	1
90	Thippireddipalle	278	7	330	250	22	4	6	...	4	3	3	...
91	Rampathadu	298	2	55	181	...	...	...	...	7	4	1	...
92	Moillakalva	95	4	147	96	5	9	...	...	9	5	4	...
93	Rampuram *alias* Mittameedipalle	50	11	34	64	6	11	38	...	1	...	2	...
94	Vellatur	194	14	111	124	6	...	93	4	23	1	1	...
95	Pedda Dasaripalle	*Uninhabited*											

(1)	(2)	(17)	(18)	(19)	(20)	(21)	(22)	(23)	(24)	(25)	(26)	(27)	(28)
96	Chinna Dasaripalle . .	28	...	23	26	14	1	...	...	1	...	...	...
97	Pendlimarri . .	386	32	157	148	12	2	...	...	10	...	1	...
98	A. (Amani) Ramachandrapuram . .					*Uninhabited*							
99	Chennamrajupalle . .	40	...	27	6	3	1	1	...	3	...	...	...
100	Sankatipalle . .	143	42	77	46	4	14	...	...	3	1	1	...
101	Konayapalle . .	13	...	15	1	...	...	...	...	...	...	...	...
102	Machanur . .	288	3	265	129	7	...	1	...	7	...	2	...
103	Binduraopalle . .					*Uninhabited*							
104	Kothapeta . .	36	...	16	7	...	...	...	...	1	...	8	4
105	Chabali . .	22	...	28	28	...	...	...	...	1	1	...	...
106	Pagadalapalle . .	85	...	21	29	38	...	...	...	...	...	1	...
107	Cheemalapenta . .	178	3	254	227	54	23	...	...	5	...	6	1
108	Thummalur . .	273	2	204	285	62	31	...	...	46	15	16	1
109	Gondipalle . .	152	5	217	203	21	2	...	...	17	7	14	1
110	Kondur . .	273	27	220	144	28	...	...	...	26	7	16	...
111	Nandimandalam . .	652	24	667	562	78	1	9	1	149	25	31	...
112	A. (Amani) Viswanathapuram . .					*Uninhabited*							

PRIMARY CENSUS ABSTRACT

CUDDAPAH DISTRICT — CUDDAPAH TALUK

Location Code No.	Name of Village/ Town	WORKERS VI Construction M	VI F	VII Trade & Commerce M	VII F	VIII Transport, Storage & Communications M	VIII F	IX Other Services M	IX F	X Non-Workers M	X F
(1)	(2)	(29)	(30)	(31)	(32)	(33)	(34)	(35)	(36)	(37)	(38)
66	Nagarajnpet	11	11	...	...	9	...	2	...	24	28
67	Viswanathapuram *(Rural)*	1	...	10	...	10	...	8	2	137	184
68	Putlampalle	13	7	5	3	4	...	13	...	161	260
69	Mamillapalle	35	4	56	3	132	3	104	22	782	1,386
70	Ippapenta	...	...	2	...	...	...	15	4	375	671
71	Chinna Kampalle	...	...	...	...	...	...	2	...	43	100
72	Pedda Kampalle	...	...	3	1	1	...	5	2	54	101
73	Kolumulapalle	5	...	1	2	3	...	14	1	315	600
74	Jamaalpalle	...	...	...	...	...	...	...	...	138	233
75	Rudrayagaripalle	*Uninhabited*									
76	Buggalapalle	1	...	20	5	...	...	31	9	433	925
77	Buggaletipalle	...	...	6	...	...	...	...	...	64	124
78	Utukur	13	...	22	8	18	...	44	4	483	867
79	Chemmumiahpeta *(Rural)*	58	47	142	24	191	...	276	57	917	1,554
80	Cherlopalle	*Uninhabited*									
81	Pabbapuram	6	...	7	...	..	...	10	1	142	210
82	Papasahebpet	...	...	4	1	...	...	12	5	166	222
83	Apparajupalle	...	...	3	1	...	...	1	...	90	186
84	Chintakommadinne	11	...	72	34	7	1	91	21	1,187	2,097
85	Balupalle	...	...	...	...	...	...	1	...	91	223
86	K. Ramachandrapuram	...	...	...	...	...	...	...	...	4	6
87	Kopparthi	1	1	1	3	1	...	9	5	286	510
88	Kammavaripalle	...	...	5	...	...	...	12	6	197	399
89	Ganganapalle	5	...	19	4	4	...	63	50	484	911
90	Thippireddipalle	...	1	14	1	1	...	9	1	484	837
91	Rampathadu	...	...	3	...	...	...	6	...	276	476
92	Moillakalva	...	...	7	...	...	...	27	3	225	401
93	Ramapuram *alias* Mittameedipalle	...	...	3	...	...	...	2	1	87	113
94	Vellatur	...	...	16	1	2	...	24	4	255	484
95	Pedda Dasaripalle	*Uninhabited*									

(1)	(2)	(29)	(30)	(31)	(32)	(33)	(34)	(35)	(36)	(37)	(38)
96	Chinna Dasarlpalle . .	4	...	3	...	...	...	4	1	33	96
97	Pendlimarri . .	...	...	9	...	4	...	41	13	448	828
98	A. (Amani) Ramachandrapuram . .				*Uninhabited*						
99	Chennamrajupalle . .	...	..	3	1	...	...	1	...	67	109
100	Sankatipalle . .	...	...	4	1	2	...	15	6	161	286
101	Konayapalle . .	...	...	1	...	...	...	...	...	19	41
102	Machanur . .	...	...	12	7	1	...	26	10	448	852
103	Binduraopalle . .				*Uninhabited*						
104	Kothapeta . .	...	...	2	...	...	...	1	...	38	78
105	Chabali . .	...	...	...	...	...	...	...	...	45	64
106	Pagadalapalle . .	...	...	2	...	...	...	2	3	98	203
107	Cheemalapenta . .	26	...	7	2	4	...	26	11	358	610
108	Thummalur . .	21	...	9	9	2	...	20	13	449	682
109	Gondipalle . .	...	1	6	1	1	...	14	7	241	442
110	Kondur . .	...	...	23	2	3	...	39	15	437	813
111	Nandimandalam . .	29	1	122	13	2	...	156	23	1,410	2,513
112	A. (Amani) Viswanathapuram . .				*Uninhabited*						

Statement showing the Jurisdiction of Enumerator's Blocks in the Urban Areas of Cuddapah Taluk

CUDDAPAH TOWN

Ward/ Locality/ Block No.	Enumerator's Block No. and its Jurisdiction		
	E.B. No.	House Numbers included in the Block	
		From	To
(1)	(2)	(3)	(4)
Ward 1	E.B. 1	1-1	1-66J
	E.B. 2	1-66K	1-150
	E.B. 3	1-151	1-259B
	E.B. 4	1-260	1-288
	E.B. 5	1-289	1-337T(1)
	E.B. 6	1-337T(2)	1-414C
	E.B. 7	1-415	1-525
	E.B. 8	1-525A	1-595L
Ward 2	E.B. 9	2-1	2-98(3)
	E.B. 10	2-99	2-172
	E.B. 11	2-173	2-248
	E.B. 12	2-249	2-325
	E.B. 13	2-326	2-416
	E.B. 14	2-417	2-480A
Ward 3	E.B. 15	3-1	3-89
	E.B. 16	3-89A	3-165J1
	E.B. 17	3-165J	3-195R2
	E.B. 18	3-195R3	3-208Q
	E.B. 19	3-208R	3-246
	E.B. 20	3-247	3-347
	E.B. 21	3-348	3-462
	E.B. 22	3-463	3-575
	E.B. 23	3-576	3-699
	E.B. 24	3-700	3-784A
Ward 4	E.B. 25	4-1	4-88Z6
	E.B. 26	4-88Z7	4-108A
	E.B. 27	4-109	4-148
	E.B. 28	4-149	4-261
	E.B. 29	4-262	4-363
Ward 5	E.B. 30	5-1	5-78
	E.B. 31	5-79	5-144A
	E.B. 32	5-144B	5-236
	E.B. 33	5-237	5-285
Ward 6	E.B. 34	6-1	6-93
	E.B. 35	6-94	6-148A
	E.B. 36	6-148B	6-220
	E.B. 37	6-220A	6-298
	E.B. 38	6-299	6-361C
Ward 7	E.B. 39	7-1	7-57A
	E.B. 40	7-58A	7-133A1
	E.B. 41	7-133A2	7-193
	E.B. 42	7-194	7-278E1
	E.B. 43	7-278E2	7-358
	E.B. 44	7-359	7-416F
Ward 8	E.B. 45	8-1	8-89
	E.B. 46	8-89A	8-115B
	E.B. 47	8-116	8-181
	E.B. 48	8-182	8-225A
	E.B. 49	8-226	8-325B
Ward 9	E.B. 50	9-1	9-89A
	E.B. 51	9-89B	9-173
	E.B. 52	9-173A	9-265
	E.B. 53	9-266	9-328H
	E.B. 54	9-328I	9-402D
Ward 10	E.B. 55	10-1	10-66A
	E.B. 56	10-66B	10-154D
	E.B. 57	10-155	10-244B
	E.B. 58	10-244C	10-314
	E.B. 59	10-315	10-419
Ward 11	E.B. 60	11-1	11-82A
	E.B. 61	11-83	11-163
	E.B. 62	11-163A	11-287
	E.B. 63	11-288	11-335A
	E.B. 64	11-336	11-411
Ward 12	E.B. 65	12-1	12-104
	E.B. 66	12-105	12-170
	E.B. 67	12-171	12-266A
	E.B. 68	12-267	12-337
Ward 13	E.B. 69	13-1	13-158A
	E.B. 70	13-159	13-273A
	E.B. 71	13-274	13-501
Ward 14	E.B. 72	14-1	14-69
	E.B. 73	14-70	14-146
	E.B. 74	14-147	14-193
	E.B. 75	14-194	14-257A
	E.B. 76	14-258	14-339
Ward 15	E.B. 77	15-1	15-101
	E.B. 78	15-101A	15-205
	E.B. 79	15-206	15-278
	E.B. 80	15-279	15-342
Ward 16	E.B. 81	16-1	16-79
	E.B. 82	16-80	16-199A
	E.B. 83	16-199B	16-275
	E.B. 84	16-276	16-364
	E.B. 85	16-365	16-425
	E.B. 107	16-210A	16-Z9
Ward 17	E.B. 86	17-1	17-268
	E.B. 87	17-269	17-423
	E.B. 88	17-423A	17-539
Ward 18	E.B. 89	18-1	18-60
	E.B. 90	18-61	18-122
	E.B. 91	18-123	18-180
	E.B. 92	18-181	18-285

Statement showing the Jurisdiction of Enumerator's Blocks in the Urban Areas of Cuddapah Taluk

CUDDAPAH TOWN

Ward/ Locality/ Block No.	Enumerator's Block No. and its Jurisdiction		
	E.B. No.	House Numbers included in the Block	
		From	To
(1)	(2)	(3)	(4)
Ward 19	E.B. 93	19-1	19-137
	E.B. 94	19-138	19-234
	E.B. 95	19-234A	19-342
Ward 20	E.B. 96	20-1	20-66
	E.B. 97	20-67	2--118
	E.B. 98	20-118A	20-188D
	E.B. 99	20-189	20-277A
	E.B. 100	23-278	20-314Z(23)
	E.B. 101	20-314Z(24)	20-368
	E.B. 102	20-368A	20-400
Ward 21	E.B. 103	21-1	21-121
	E.B. 104	21-122	21-200A
	E.B. 105	21-200B	21-282
	E.B. 106	21-283	21-368A

PRIMARY CENSUS ABSTRACT

CUDDAPAH DISTRICT — CUDDAPAH TOWN — **CUDDAPAH TALUK**

Location Code No.	Name of Town/Ward or Locality or Block/ Enumerator's Block No.	Area in Square Miles	Occupied Residential Houses	No. of Households	Total Population (including Institutional and Houseless Population)			Scheduled Castes		Scheduled Tribes		Literate and Educated Persons		WORKERS: Total Workers (I-IX)	
					P	M	F	M	F	M	F	M	F	M	F
(1)	(2)	(3)	(4)	(5)	(6)	(7)	(8)	(9)	(10)	(11)	(12)	(13)	(14)	(15)	(16)
CUDDAPAH TOWN (M)		**2·64**	**10,726**	**12,077**	**66,195**	**34,362**	**31,833**	**1,898**	**1,755**	**321**	**289**	**21,782**	**12,703**	**16,764**	**1,614**
10/I	Ward 1 E.B. 1		83	91	587	360	227	14	2	...	...	305	132	107	8
	E.B. 2		89	103	569	283	286	18	18	3	2	195	135	118	5
	E.B. 3		94	97	453	241	212	64	70	...	...	173	79	104	20
	E.B. 4		103	129	567	354	213	...	...	...	...	296	137	100	1
	E.B. 5		128	150	741	405	336	...	...	...	...	307	95	155	23
	E.B. 6		132	132	620	334	286	...	...	...	...	241	89	160	55
	E.B. 7		144	144	630	336	294	8	6	...	...	224	103	173	20
	E.B. 8		127	127	573	293	280	8	13	14	19	207	129	158	23
	Ward Total		**900**	**973**	**4,740**	**2,606**	**2,134**	**112**	**109**	**17**	**21**	**1,948**	**899**	**1,075**	**155**
	Ward 2 E.B. 9		132	132	683	415	268	25	13	15	14	320	156	144	24
	E.B. 10		107	107	532	282	250	...	...	...	...	205	115	118	6
	E.B. 11		108	122	588	303	285	...	...	...	...	214	144	144	22
	E.B. 12		99	103	544	268	276	...	...	...	...	217	146	124	23
	E.B. 13		136	136	638	326	312	...	...	...	...	226	88	165	7
	E.B. 14		125	125	567	287	280	7	6	...	...	182	116	148	6
	Ward Total		**707**	**725**	**3,552**	**1,881**	**1,671**	**32**	**19**	**15**	**14**	**1,364**	**765**	**843**	**88**
	Ward 3 E.B. 15		91	107	574	290	284	4	3	...	...	217	157	116	10
	E.B. 16		130	132	650	343	307	...	...	...	...	246	187	126	31
	E.B. 17		104	116	530	254	276	9	9	...	...	194	149	99	21
	E.B. 18		120	136	647	345	302	39	38	...	...	257	136	151	30
	E.B. 19		122	142	665	363	302	...	...	...	...	242	115	161	15
	E.B. 20		75	100	368	192	176	...	...	...	...	147	110	99	14
	E.B. 21		110	110	518	278	240	3	2	...	...	212	100	120	6
	E.B. 22		105	105	586	312	274	8	10	...	...	253	134	123	6
	E.B. 23		97	97	543	274	269	10	18	...	...	218	127	110	3
	E.B. 24		85	85	496	260	236	...	...	...	...	172	83	100	3
	Ward Total		**1,039**	**1,130**	**5,577**	**2,911**	**2,666**	**73**	**80**	...	...	**2,158**	**1,298**	**1,205**	**139**
	Ward 4 E.B. 25		88	88	537	301	236	4	1	...	...	193	93	134	9
	E.B. 26		107	114	583	342	241	59	3	9	11	258	111	132	26
	E.B. 27		132	173	846	432	414	28	31	...	...	232	127	241	19
	E.B. 28		73	78	443	235	208	...	...	...	...	181	117	104	15
	E.B. 29		96	96	556	307	249	...	...	...	...	227	145	165	4
	Ward Total		**496**	**549**	**2,965**	**1,617**	**1,348**	**91**	**35**	**9**	**11**	**1,091**	**593**	**776**	**73**

(1)	(2)	(3)	(4)	(5)	(6)	(7)	(8)	(9)	(10)	(11)	(12)	(13)	(14)	(15)	(16)
10/I	Ward 5 E.B. 30 .		88	96	492	229	263	...	...	...	...	197	205	93	6
	E.B. 31 .		94	124	740	378	362	...	...	...	...	161	100	210	2
	E.B. 32 .		93	116	647	313	334	...	...	...	...	269	67	126	10
	E.B. 33 .		92	105	653	365	288	...	...	...	...	286	198	135	12
	Ward Total		**367**	**441**	**2,532**	**1,285**	**1,247**	...	...	...	...	**913**	**570**	**564**	**30**
	Ward 6 E.B. 34 .		80	99	584	280	304	...	...	...	...	206	158	114	6
	E.B. 35 .		93	96	576	309	267	...	...	...	...	183	68	154	2
	E.B. 36 .		87	91	600	317	283	...	...	...	...	239	123	151	1
	E.B. 37 .		97	116	532	272	260	...	...	...	...	106	58	162	20
	E.B. 38 .		76	80	476	231	245	...	...	...	...	62	86	129	9
	Ward Total		**433**	**482**	**2,768**	**1,409**	**1,359**	...	...	...	...	**796**	**493**	**710**	**38**
	Ward 7 E.B. 39 .		113	114	750	389	361	...	...	11	9	156	83	185	2
	E.B. 40 .		78	80	638	341	297	...	...	...	...	245	190	145	5
	E.B. 41 .		105	141	682	365	317	44	41	...	...	144	47	211	8
	E.B. 42 .		110	115	612	320	292	...	...	...	...	252	169	147	7
	E B. 43 .		93	95	581	287	294	4	4	...	...	176	97	153	8
	E.B. 44 .		96	100	704	375	329	...	...	...	...	43	42	203	16
	Ward Total		**595**	**645**	**3,967**	**2,077**	**1,890**	**48**	**45**	**11**	**9**	**1,016**	**628**	**1,044**	**46**
	Ward 8 E.B. 45 .		122	140	734	384	350	...	...	4	2	199	48	206	9
	E.B. 46 .		93	111	587	296	291	...	...	56	60	86	37	188	42
	E.B. 47 .		92	102	541	274	267	...	...	...	...	116	43	123	2
	E.B. 48 .		104	109	525	260	265	...	...	...	...	84	33	152	12
	E.B. 49 .		100	129	616	305	311	100	106	...	...	139	54	165	7
	Ward Total		**511**	**591**	**3,003**	**1,519**	**1,484**	**100**	**106**	**60**	**62**	**624**	**215**	**834**	**72**
	Ward 9 E.B. 50 .		90	111	590	303	287	34	30	...	...	196	94	167	12
	E.B. 51 .		112	116	598	330	268	53	44	34	22	188	87	159	10
	E.B. 52 .		103	111	526	266	260	155	159	...	...	81	58	160	43
	E.B. 53 .		132	137	626	319	307	...	...	...	...	157	67	171	6
	E.B. 54 .		93	97	517	265	252	...	...	...	...	156	54	141	5
	Ward Total		**530**	**572**	**2,857**	**1,483**	**1,374**	**242**	**233**	**34**	**22**	**778**	**360**	**798**	**76**
	Ward 10 E.B. 55 .		94	120	687	357	330	...	...	20	24	167	86	208	18
	E.B. 56 .		130	139	712	348	364	...	...	...	...	169	105	188	12
	E.B. 57 .		108	108	625	361	264	57	...	3	...	280	135	123	1
	E.B. 58 .		88	104	615	305	310	...	...	...	...	210	144	149	3
	E.B. 59 .		104	111	662	330	332	...	...	...	...	189	92	170	5
	Ward Total		**524**	**582**	**3,301**	**1,701**	**1,600**	**57**	...	**23**	**24**	**1,015**	**562**	**838**	**39**
	Ward 11 E.B. 60 .		108	132	671	349	322	...	...	...	...	162	67	202	15
	E.B. 61 .		120	127	745	401	344	...	...	7	6	248	107	221	8
	E.B. 62 .		110	121	678	335	343	...	...	...	...	213	161	174	20
	E.B. 63 .		90	107	681	362	319	...	...	...	...	249	107	197	3
	E B. 64 .		70	70	475	230	245	...	...	...	...	185	98	105	3
	Ward Total		**498**	**557**	**3,250**	**1,677**	**1,573**	...	...	**7**	**6**	**1,057**	**540**	**899**	**49**

PRIMARY CENSUS ABSTRACT

CUDDAPAH DISTRICT — CUDDAPAH TOWN — CUDDAPAH TALUK

Location Code No.	Name of Town/Ward or Locality or Block/ Enumerator's Block No.	W O R K E R S											
		I Cultivators		II Agricultural Labourers		II Livestock, Forestry, Fishing, Hunting and Plantations, Orchards and allied Activities		IV Mining and Quarrying		V Manufacturing, Processing, Servicing and Repairs (a) Household Industry		V Manufacturing, Processing, Servicing and Repairs (b) Other than Household Industry	
		M	F	M	F	M	F	M	F	M	F	M	F
(1)	(2)	(17)	(18)	(19)	(20)	(21)	(22)	(23)	(24)	(25)	(26)	(27)	(28)
CUDDAPAH TOWN (M)		**231**	**6**	**555**	**291**	**236**	**6**	**50**	**24**	**290**	**90**	**2,755**	**109**
10/I Ward 1	E.B. 1	2	...	...	...	...	...	2	...	1	...	23	...
	E.B. 2	1	...	12	...	3	...	6	...	3	...	7	...
	E.B. 3	...	...	...	..	1	...	...	...	...	...	10	12
	E.B. 4	...	...	3	...	...	...	...	...	...	...	13	...
	E.B. 5	7	...	5	1	1	...	19	5	4	...	20	4
	E.B. 6	...	...	11	6	2	...	2	12	...	...	32	1
	E.B. 7	3	...	...	...	1	...	...	4	12	...	20	1
	E.B. 8	...	...	...	...	7	...	4	...	...	...	24	...
	Ward Total	**13**	...	**31**	**7**	**15**	...	**33**	**21**	**20**	...	**149**	**18**
Ward 2	E.B. 9	...	...	...	..	15	...	...	...	...	...	10	1
	E.B. 10	...	...	...	1	3	...	...	...	...	...	6	...
	E.B. 11	2	...	1	...	2	...	...	...	...	...	11	...
	E.B. 12	4	...	...	...	5	...	1	...	...	...	8	...
	E.B. 13	1	...	...	...	4	...	1	...	4	...	10	...
	E.B. 14	...	...	...	...	2	...	1	...	...	...	26	...
	Ward Total	**7**	...	**1**	**1**	**31**	...	**3**	...	**4**	...	**71**	**1**
Ward 3	E.B. 15	...	...	...	...	2	...	...	...	...	...	19	...
	E.B. 16	...	...	...	...	8	...	2	...	...	...	12	...
	E.B. 17	3	...	2	...	2	...	1	...	1	...	6	1
	E.B. 18	...	...	5	2	1	...	...	...	...	...	12	2
	E.B. 19	4	...	...	...	7	...	1	...	2	...	15	1
	E.B. 20	23	...	3	...	1	...	...	...	2	...	6	...
	E.B. 21	...	...	1	...	...	...	...	...	...	1	6	...
	E.B. 22	...	...	...	...	...	...	...	...	...	...	9	1
	E.B. 23	...	...	...	...	1	...	...	...	...	...	5	...
	E.B. 24	...	...	...	...	...	...	...	...	...	...	...	...
	Ward Total	**30**	...	**11**	**2**	**22**	...	**4**	...	**5**	**1**	**90**	**5**
Ward 4	E.B. 25	1	...	...	...	2	...	...	...	...	...	14	...
	E.B. 26	7	...	...	...	4	...	...	...	...	...	13	1
	E.B. 27	3	...	...	2	13	...	...	...	...	...	49	...
	E.B. 28	2	...	...	...	...	...	...	...	...	...	15	1
	E.B. 29	1	...	...	...	2	...	...	...	...	...	29	...
	Ward Total	**14**	...	...	**2**	**21**	...	...	...	...	...	**120**	**2**

(1)	(2)	(17)	(18)	(19)	(20)	(21)	(22)	(23)	(24)	(25)	(26)	(27)	(28)
10/I	Ward 5 E.B. 30 .	...	...	...	...	...	...	...	...	...	...	7	...
	E.B. 31 .	...	..	...	...	4	...	...	...	1	...	44	...
	E.B. 32 .	...	...	...	...	5	...	...	...	...	...	11	...
	E.B. 33 .	2	...	...	...	...	...	...	...	...	...	11	...
	Ward Total	**2**	...	...	...	**9**	...	...	...	**1**	...	**73**	...
	Ward 6 E.B. 34 .	3	...	...	...	...	...	...	...	...	...	13	...
	E.B. 35 .	1	...	...	...	6	...	...	...	8	...	35	...
	E.B. 36 .	4	...	...	...	2	...	...	...	...	...	46	...
	E.B. 37 .	1	...	1	...	2	...	...	...	2	...	24	1
	E.B. 38 .	...	...	...	...	1	...	...	...	1	1	32	3
	Ward Total	**9**	...	**1**	...	**11**	...	...	...	**11**	**1**	**150**	**4**
	Ward 7 E.B. 39 .	3	...	...	...	1	...	1	...	...	...	41	...
	E.B. 40 .	3	...	...	...	...	...	...	...	...	...	33	...
	E.B. 41 .	1	...	10	...	1	...	...	...	7	...	38	1
	E.B. 42 .	2	...	3	...	1	...	...	...	4	1	18	...
	E.B. 43 .	1	...	22	3	2	...	1	...	12	...	22	2
	E.B. 44 .	...	...	1	...	7	...	2	1	2	...	51	1
	Ward Total	**10**	...	**36**	**3**	**12**	...	**4**	**1**	**25**	**1**	**203**	**4**
	Ward 8 E.B. 45 .	9	...	5	3	5	...	...	...	7	3	65	...
	E.B. 46 .	1	...	8	3	...	...	2	2	..	...	51	10
	E.B. 47 .	...	...	...	...	2	...	...	...	...	...	50	2
	E B. 48 .	...	...	...	...	...	...	...	...	...	...	56	2
	E.B. 49 .	1	...	71	...	1	...	...	...	5	5	42	1
	Ward Total	**11**	...	**84**	**6**	**8**	...	**2**	**2**	**12**	**8**	**264**	**15**
	Ward 9 E.B. 50 .	10	...	14	9	...	...	...	...	1	...	17	...
	E.B. 51 .	5	...	26	3	17	...	...	...	2	...	18	1
	E.B. 52 .	...	...	74	41	1	...	...	...	3	...	21	1
	E.B. 53 .	...	...	7	2	...	...	...	...	10	1	51	1
	E.B. 54 .	...	...	...	...	1	...	2	...	8	...	35	...
	Ward Total	**15**	...	**121**	**55**	**19**	...	**2**	...	**24**	**1**	**142**	**3**
	Ward 10 E.B. 55 .	...	...	...	...	1	...	...	...	4	2	66	3
	E.B. 56 .	6	...	2	...	3	...	...	...	2	...	71	5
	E.B. 57 .	3	...	...	...	...	...	...	...	...	...	16	...
	E.B. 58 .	9	...	3	...	1	...	...	...	11	...	21	...
	E.B. 59 .	4	1	...	...	1	...	...	...	...	...	33	1
	Ward Total	**22**	**1**	**5**	...	**6**	...	...	...	**17**	**2**	**207**	**9**
	Ward 11 E.B. 60 .	2	...	...	...	2	...	...	...	2	1	**73**	**6**
	E.B. 61 .	1	...	...	...	3	...	...	...	...	1	30	1
	E.B. 62 .	...	...	...	...	2	...	...	...	21	4	31	1
	E.B. 63 .	4	...	...	..	1	...	...	...	1	1	50	...
	E.B. 64 .	7	...	...	...	...	...	...	...	...	..	23	...
	Ward Total	**14**	...	...	...	**8**	...	...	...	**24**	**7**	**207**	**8**

PRIMARY CENSUS ABSTRACT

CUDDAPAH DISTRICT — CUDDAPAH TOWN — **CUDDAPAH TALUK**

Location Code No.	Name of Town/Ward or Locality or Block/ Enumerator's Block No.	W O R K E R S									
		VI		VII		VIII		IX		X	
		Construction		Trade & Commerce		Transport, Storage & Communications		Other Services		Non-Workers	
		M	F	M	F	M	F	M	F	M	F
(1)	(2)	(29)	(30)	(31)	(32)	(33)	(34)	(35)	(36)	(37)	(38)
CUDDAPAH TOWN (M)		**781**	**126**	**5,308**	**187**	**2,176**	**7**	**4,382**	**768**	**17,598**	**30,219**
10/1 Ward 1	E.B. 1	9	...	11	...	8	1	51	7	253	219
	E.B. 2	2	...	25	...	35	...	24	5	165	281
	E.B. 3	4	1	11	3	65	3	13	1	137	192
	E B. 4	10	...	19	...	11	...	44	1	254	212
	E.B. 5	18	1	40	4	12	...	29	8	250	313
	E.B. 6	10	5	17	3	31	...	55	28	174	231
	E.B. 7	21	4	44	2	9	...	63	9	163	274
	E.B. 8	25	8	23	1	6	...	69	14	135	257
	Ward Total	**99**	**19**	**190**	**13**	**177**	**4**	**348**	**73**	**1,531**	**1,979**
Ward 2	E.B. 9	9	...	28	3	16	...	66	20	271	244
	E.B. 10	15	1	19	...	22	...	53	4	164	244
	E.B. 11	35	4	21	...	20	...	52	18	159	263
	E.B. 12	13	13	22	1	20	...	51	9	144	253
	E.B. 13	28	2	26	...	18	...	73	5	161	305
	E.B. 14	8	...	19	...	46	...	46	6	139	274
	Ward Total	**108**	**20**	**135**	**4**	**142**	...	**341**	**62**	**1,038**	**1,583**
Ward 3	E.B. 15	7	...	27	2	20	...	41	8	174	274
	E.B. 16	8	2	15	1	18	...	63	28	217	276
	E.B. 17	5	1	6	...	14	...	59	19	155	255
	E.B. 18	17	6	10	1	30	...	76	19	194	272
	E.B. 19	15	1	33	2	28	...	56	11	202	287
	E.B. 20	2	1	18	...	5	...	39	13	93	162
	E.B. 21	...	...	1	1	...	...	112	4	158	234
	E.B. 22	1	...	5	...	5	...	103	5	189	268
	E.B. 23	...	...	...	...	2	...	102	3	164	266
	E.B. 24	1	...	...	...	...	...	99	3	160	233
	Ward Total	**56**	**11**	**115**	**7**	**122**	...	**750**	**113**	**1,706**	**2,527**
Ward 4	E.B. 25	16	1	47	1	29	...	25	7	167	227
	E.B. 26	7	1	22	3	35	...	44	21	210	215
	E.B. 27	11	2	62	2	60	...	43	13	191	395
	E.B. 28	5	1	41	3	15	...	26	10	131	193
	E.B. 29	3	...	62	...	30	...	38	4	142	245
	Ward Total	**42**	**5**	**234**	**9**	**169**	...	**176**	**55**	**841**	**1,275**

(1)	(2)	(29)	(30)	(31)	(32)	(33)	(34)	(35)	(36)	(37)	(38)
10/I	Ward 5 E.B. 30 .	7	...	10	...	4	...	65	6	136	257
	E.B. 31 .	2	...	57	...	38	...	64	2	168	360
	E.B. 32 .	4	...	26	...	9	...	71	10	187	324
	E.B. 33 .	3	...	56	1	10	...	53	11	230	276
	Ward Total	**16**	...	**149**	**1**	**61**	...	**253**	**29**	**721**	**1,217**
	Ward 6 E.B. 34 .	...	...	37	...	9	...	52	6	166	298
	E.B. 35 .	4	...	59	...	19	...	22	2	155	265
	E.B. 36 .	...	...	50	...	28	...	21	1	166	282
	E.B. 37 ,	17	2	74	3	17	...	24	14	110	240
	E.B. 38 .	...	1	47	...	27	...	21	4	102	236
	Ward Total	**21**	**3**	**267**	**3**	**100**	...	**140**	**27**	**699**	**1,321**
	Ward 7 E.B. 39 .	20	2	54	...	38	...	27	...	204	359
	E.B. 40 .	3	1	34	...	30	1	42	3	196	292
	E.B. 41 .	16	..	62	...	38	...	38	7	154	309
	E.B. 42 .	11	1	24	...	15	...	69	5	173	285
	E.B. 43 .	4	...	34	...	21	...	34	3	134	286
	E.B. 44 .	14	1	54	7	57	...	15	6	172	313
	Ward Total	**68**	**5**	**262**	**7**	**199**	**1**	**225**	**24**	**1,033**	**1,844**
	Ward 8 E.B. 45 .	3	...	46	...	32	...	34	3	178	341
	E B 46 .	10	1	64	4	27	...	25	22	108	249
	E.B 47 .	4	...	35	...	19	...	13	...	151	265
	E.B. 48 .	9	2	40	5	23	...	24	3	108	253
	E.B. 49 .	2	...	22	...	7	...	14	1	140	304
	Ward Total	**28**	**3**	**207**	**9**	**108**	...	**110**	**29**	**685**	**1,412**
	Ward 9 E.B. 50 .	2	...	81	1	11	...	31	2	136	275
	E.B. 51 .	5	1	53	4	15	...	18	1	171	258
	E.B. 52 .	5	...	17	...	19	...	20	1	106	217
	E.B. 53 .	10	...	42	2	36	...	15	...	148	301
	E B. 54 .	18	...	43	2	21	...	13	3	124	247
	Ward Total	**40**	**1**	**236**	**9**	**102**	...	**97**	**7**	**685**	**1,298**
	Ward 10 E.B. 55 .	3	...	68	2	38	...	28	11	149	312
	E.B. 56 .	11	3	45	2	24	...	24	2	160	352
	E.B. 57 .	6	...	55	...	11	...	32	1	238	263
	E B. 58 .	2	...	53	...	21	...	28	3	156	307
	E.B. 59 .	3	...	62	...	52	...	15	3	160	327
	Ward Total	**25**	**3**	**283**	**4**	**146**	...	**127**	**20**	**863**	**1,561**
	Ward 11 E.B. 60 ,	2	3	82	3	24	...	15	2	147	307
	E.B. 61 .	6	...	53	3	21	...	107	3	180	336
	E B. 62 .	3	...	63	10	18	...	36	5	161	323
	E.B. 63 .	5	...	93	...	20	...	23	2	165	316
	E.B. 64 .	2	...	42	1	15	...	16	2	125	242
	Ward Total	**18**	**3**	**333**	**17**	**98**	...	**197**	**14**	**778**	**1,524**

PRIMARY CENSUS ABSTRACT

CUDDAPAH DISTRICT — CUDDAPAH TOWN — CUDDAPAH TALUK

Location Code No.	Name of Town/Ward or Locality or Block/ Enumerator's Block No.	Area in Square Miles	Occupied Residential Houses	No. of Households	Total Population (including Institutional and Houseless Population)			Scheduled Castes		Scheduled Tribes		Literate and Educated Persons		WORKERS: Total Workers (I-IX)	
					P	M	F	M	F	M	F	M	F	M	F
(1)	(2)	(3)	(4)	(5)	(6)	(7)	(8)	(9)	(10)	(11)	(12)	(13)	(14)	(15)	(16)
10/1	Ward 12 E.B. 65		120	124	671	335	336	...	...	1	2	213	160	174	37
	E.B. 66		94	117	641	336	305	...	...	...	...	180	82	175	16
	E.B. 67		115	119	631	315	316	...	...	...	...	261	209	152	9
	E.B. 68		88	95	583	309	274	...	...	...	...	243	168	144	12
	Ward Total		417	455	2,526	1,295	1,231	...	...	1	2	897	619	645	74
	Ward 13 E.B. 69		111	115	693	352	341	...	...	...	...	250	184	199	9
	E B. 70		110	116	706	358	348	...	...	...	...	241	125	170	6
	E.B. 71		108	113	670	370	300	...	...	...	...	294	118	221	11
	Ward Total		**329**	**344**	**2,069**	**1,080**	**989**	...	...	...	...	**785**	**427**	**590**	**26**
	Ward 14 E.B. 72		73	102	609	299	310	...	...	...	...	210	121	147	8
	E.B. 73		77	85	543	291	252	...	...	...	...	235	109	144	2
	E.B. 74		89	144	650	329	321	...	...	...	...	204	122	181	16
	E.B. 75		46	120	709	368	341	...	...	6	5	194	71	200	9
	E.B. 76		90	95	582	292	290	...	...	...	...	188	117	149	20
	Ward Total		**375**	**546**	**3,093**	**1,579**	**1,514**	...	...	**6**	**5**	**1,031**	**540**	**821**	**55**
	Ward 15 E.B. 77		92	107	684	356	328	...	...	...	...	222	119	195	2
	E.B. 78		112	150	750	369	381	...	...	30	28	163	79	198	29
	E.B. 79		61	98	574	307	267	...	...	...	...	166	114	149	6
	E.B. 80		88	90	633	312	321	2	2	...	...	158	99	160	10
	Ward Total		**353**	**445**	**2,641**	**1,344**	**1,297**	**2**	**2**	**30**	**28**	**709**	**411**	**702**	**47**
	Ward 16 E B. 81		141	157	781	403	378	67	63	12	5	137	56	243	33
	E.B. 82		138	139	737	379	358	271	263	...	...	136	85	220	79
	E.B. 83		105	114	512	257	255	216	218	...	...	92	31	127	59
	E.B. 84		117	120	607	325	282	269	233	...	...	203	65	160	46
	E.B. 85		82	82	524	258	266	195	191	...	...	136	43	151	70
	E.B. 107		95	95	460	226	234	114	136	47	37	163	29	125	72
	Ward Total		**678**	**707**	**3,621**	**1,848**	**1,773**	**1,132**	**1,104**	**59**	**42**	**867**	**309**	**1,026**	**359**
	Ward 17 E.B. 86		96	133	710	386	324	1	3	...	...	292	188	184	5
	E.B. 87		102	123	738	378	360	...	...	3	1	261	186	272	8
	E,B. 88		99	125	694	357	337	...	...	...	...	278	180	180	13
	Ward Total		**297**	**381**	**2,142**	**1,121**	**1,021**	1	3	**3**	**1**	**831**	**554**	**536**	**26**

(1)	(2)	(3)	(4)	(5)	(6)	(7)	(8)	(9)	(10)	(11)	(12)	(13)	(14)	(15)	(16)
10/1	Ward 18 E.B. 89 .		85	106	596	291	305	...	...	...	...	180	154	162	17
	E.B. 90 .		70	84	517	259	258	...	...	...	...	169	97	123	...
	E.B. 91 .		91	105	631	320	311	2	1	...	...	228	139	167	17
	E B. 92 .		99	122	658	344	314	...	...	13	7	279	200	172	14
	Ward Total		**345**	**417**	**2402**	**1,214**	**1,188**	**2**	**1**	**13**	**7**	**856**	**590**	**624**	**48**
	Ward 19 E.B. 93 .		99	99	662	353	309	...	...	...	...	233	115	178	6
	E.B. 94 .		101	111	612	323	289	...	...	...	...	193	91	171	15
	E.B. 95 .		111	113	718	374	344	...	...	...	...	229	108	178	5
	Ward Total		**311**	**323**	**1,992**	**1,050**	**942**	...	...	...	...	**655**	**314**	**527**	**26**
	Ward 20 E.B. 96 .		64	114	626	318	308	...	...	...	...	244	164	145	9
	E.B. 97 .		93	109	598	308	290	...	...	...	...	233	155	160	12
	E.B. 98 .		93	108	682	348	334	...	...	...	...	218	181	186	7
	E B. 99 .		90	106	570	292	278	...	...	5	4	189	122	150	2
	E.B. 100 .		140	171	929	446	483	...	11	18	20	333	209	194	29
	E.B. 101 .		90	125	874	398	476	...	...	...	...	304	375	170	28
	E.B. 102 .		85	88	615	366	249	1	3	...	...	308	139	119	12
	Ward Total		**655**	**821**	**4,894**	**2,476**	**2,418**	**1**	**14**	**23**	**24**	**1,859**	**1,345**	**1,124**	**99**
	Ward 21 E.B. 103 .		96	96	585	294	291	5	4	...	...	222	214	142	14
	E.B. 104 .		86	89	533	279	254	...	...	...	...	98	144	128	9
	E.B. 105 .		84	102	592	306	286	...	...	...	...	116	115	151	8
	E.B. 106 .		100	104	593	310	283	...	...	10	11	96	198	162	18
	Ward Total		**366**	**391**	**2,303**	**1,189**	**1,114**	**5**	**4**	**10**	**11**	**532**	**671**	**583**	**49**

PRIMARY CENSUS ABSTRACT

CUDDAPAH DISTRICT — CUDDAPAH TOWN — CUDDAPAH TALUK

Location Code No.	Name of Town/Ward or Locality or Block/ Enumerator's Block No.	W O R K E R S											
		I Cultivators		II Agricultural Labourers		II Livestock, Forestry, Fishing, Hunting and Plantations, Orchard and allied Activitiess		IV Mining and Quarrying		V Manufacturing, Processing, Servicing and Repairs (a) Household Industry		V Manufacturing, Processing, Servicing and Repairs (b) Other than Household Industry	
		M	F	M	F	M	F	M	F	M	F	M	F
(1)	(2)	(17)	(18)	(19)	(20)	(21)	(22)	(23)	(24)	(25)	(26)	(27)	(28)
10/1	Ward 12 E.B. 65 .	2	...	...	...	5	...	...	...	33	31	55	1
	E:B. 66 .	1	...	...	...	2	...	...	...	11	14	46	1
	E.B. 67 .	7	...	...	...	1	...	...	...	...	...	25	2
	E.B. 68 .	...	...	...	...	2	1	...	...	5	...	34	3
	Ward Total	**10**	...	...	...	**10**	**1**	...	...	**49**	**45**	**160**	**7**
	Ward 13 E.B. 69 .	...	...	...	...	1	...	...	...	...	...	82	1
	E.B. 70 .	1	2	...	...	4	...	...	...	2	...	37	...
	E.B. 71 .	...	...	...	...	4	...	...	...	...	...	29	...
	Ward Total	**1**	**2**	...	...	**9**	...	...	...	**2**	...	**148**	1
	Ward 14 E.B. 72 .	3	...	2	3	...	...	...	...	3	...	14	1
	E.B. 73 .	10	...	...	...	2	...	...	...	5	...	12	...
	E.B. 74 .	...	...	2	5	2	3	...	...	...	...	31	...
	E.B. 75 .	5	...	5	...	4	...	...	...	1	...	39	...
	E.B. 76 .	...	...	...	...	1	...	...	...	...	1	26	5
	Ward Total	**18**	...	**9**	**8**	**9**	**3**	...	...	**9**	**1**	**122**	**6**
	Ward 15 E.B. 77 .	2	1	...	...	2	...	...	...	...	...	18	...
	E.B. 78 .	1	...	...	1	...	...	...	...	...	...	41	11
	E.B. 79 .	...	...	10	3	2	...	...	...	4	...	15	...
	E.B. 80 .	...	...	15	3	1	...	...	...	6	1	7	...
	Ward Total	**3**	**1**	**25**	**7**	**5**	...	...	...	**10**	**1**	**81**	**11**
	Ward 16 E.B. 81 .	...	...	4	2	1	...	...	...	...	...	30	3
	E.B. 82 .	...	...	88	67	...	...	...	...	...	...	74	...
	E.B. 83 .	...	...	8	8	1	...	...	...	...	...	3	...
	E.B. 84 .	...	...	...	...	...	...	...	...	...	...	9	1
	E.B. 85 .	...	...	75	65	...	...	...	...	...	...	6	...
	E.B. 107 .	3	...	38	52	...	...	...	...	1	...	7	1
	Ward Total	**3**	...	**213**	**194**	**2**	...	...	...	**1**	...	**129**	**5**
	Ward 17 E.B. 86 .	...	...	...	...	...	...	...	...	2	...	15	1
	E.B. 87 .	...	...	...	...	...	...	...	...	...	...	9	..
	E.B. 88 .	...	...	...	...	2	...	...	...	1	...	15	...
	Ward Total	...	...	...	...	**2**	...	...	...	**3**	...	**39**	**1**

(1)	(2)	(17)	(18)	(19)	(20)	(21)	(22)	(23)	(24)	(25)	(26)	(27)	(28)
10/1	Ward 18 E.B. 89 .	2	...	...	...	...	...	..	...	5	3	26	...
	E.B. 90 .	...	...	1	...	1	...	...	...	...	..	22	...
	E.B. 91 .	2	...	1	...	...	...	...	...	...	...	24	4
	E.B. 92 .	6	...	...	...	2	1	...	...	...	4	30	...
	Ward Total	**10**	...	**2**	...	**3**	**1**	...	...	**5**	**7**	**102**	**4**
	Ward 19 E.B. 93 .	...	...	...	...	...	...	...	...	8	...	27	...
	E.B. 94 .	1	...	...	...	2	1	...	...	1	2	51	1
	E.B. 95 .	1	...	...	...	4	...	...	...	7	...	17	...
	Ward Total	**2**	...	...	...	**6**	**1**	...	...	**16**	**2**	**95**	**1**
	Ward 20 E.B. 96 .	6	1	...	...	3	...	...	...	...	...	8	...
	E.B. 97 .	3	...	...	...	6	...	...	...	...	...	20	2
	E.B. 98 .	1	...	...	...	2	...	...	...	...	...	29	1
	E.B. 99 .	1	...	...	...	3	...	...	...	...	...	25	...
	E.B. 100 .	8	...	8	3	...	...	...	...	10	12	19	...
	E B. 101 .	3	...	8	3	...	...	...	...	1	...	10	...
	E B. 102 .	5	1	...	...	6	...	...	...	17	...	8	...
	Ward Total	**27**	**2**	**16**	**6**	**20**	...	...	...	**28**	**12**	**119**	**3**
	Ward 21 E B. 103 .	5	...	...	...	2	...	...	...	10	...	15	...
	E.B. 104 .	1	...	...	...	2	...	1	...	...	...	15	1
	E.B. 105 .	4	...	...	...	3	...	1	...	13	1	26	...
	E.B. 106 .	...	...	...	...	1	...	...	...	1	...	28	...
	Ward Total	**10**	...	...	...	**8**	...	**2**	...	**24**	**1**	**84**	**1**

PRIMARY CENSUS ABSTRACT

CUDDAPAH DISTRICT — CUDDAPAH TOWN — CUDDAPAH TALUK

Location Code No.	Name of Town/Ward or Locality or Block/ Enumerator's Block No.	WORKERS VI Construction M	VI F	VII Trade & Commerce M	VII F	VIII Transport, Storage & Communications M	VIII F	IX Other Services M	IX F	X Non-Workers M	X F
(1)	(2)	(29)	(30)	(31)	(32)	(33)	(34)	(35)	(36)	(37)	(38)
10/1	Ward 12 E.B. 65	1	...	45	3	12	...	21	2	161	299
	E.B. 66	4	...	66	1	32	...	13	...	161	289
	E.B. 67	7	...	80	1	6	...	26	6	163	307
	E.B. 68	2	...	70	7	10	1	21	...	165	262
	Ward Total	**14**	...	**261**	**12**	**60**	**1**	**81**	**8**	**650**	**1,157**
	Ward 13 E.B. 69	...	...	80	4	12	1	24	3	153	332
	E.B. 70	7	...	67	3	15	...	37	1	188	342
	E.B. 71	6	...	138	2	11	...	33	9	149	289
	Ward Total	**13**	...	**285**	**9**	**38**	**1**	**94**	**13**	**490**	**963**
	Ward 14 E.B. 72	8	...	53	2	18	...	46	2	152	302
	E.B. 73	3	...	85	1	8	...	19	1	147	250
	E.B. 74	3	1	102	2	26	...	15	5	148	305
	E.B. 75	15	2	75	4	26	...	30	3	168	332
	E.B. 76	4	...	63	2	22	...	33	12	143	270
	Ward Total	**33**	**3**	**378**	**11**	**100**	...	**143**	**23**	**758**	**1,459**
	Ward 15 E.B. 77	11	...	128	1	20	...	14	...	161	326
	E.B. 78	22	12	93	3	24	...	17	2	171	352
	E.B. 79	4	...	54	1	30	...	30	2	158	261
	E.B. 80	7	...	45	1	29	...	50	5	152	311
	Ward Total	**44**	**12**	**320**	**6**	**103**	...	**111**	**9**	**642**	**1,250**
	Ward 16 E.B. 81	54	21	94	6	33	...	27	1	160	345
	E.B. 82	...	...	20	2	5	...	33	10	159	279
	E.B. 83	...	...	2	...	3	...	110	5	130	196
	E.B. 84	15	8	47	7	14	...	75	30	165	236
	E.B. 85	6	...	27	1	11	...	26	4	107	196
	E.B. 107	3	2	35	6	24	...	14	11	101	162
	Ward Total	**78**	**31**	**225**	**22**	**90**	...	**285**	**107**	**822**	**1,414**
	Ward 17 E.B. 86	...	...	149	3	6	...	12	1	202	319
	E.B. 87	3	2	122	1	8	...	30	5	206	352
	E.B. 88	3	1	125	6	20	...	14	6	177	324
	Ward Total	**6**	**3**	**396**	**10**	**34**	...	**56**	**12**	**585**	**995**

(1)	(2)		(29)	(30)	(31)	(32)	(33)	(34)	(35)	(36)	(37)	(38)
10/1	Ward 18	E.B. 89 .	2	...	49	2	22	...	56	12	129	288
		E.B. 90 .	2	...	45	...	16	...	36	...	136	258
		E.B. 91 .	4	...	62	...	29	...	45	13	153	294
		E.B. 92 .	5	1	89	5	9	...	31	3	172	300
		Ward Total	**13**	**1**	**245**	**7**	**76**	...	**168**	**28**	**590**	**1,140**
	Ward 19	E.B. 93 .	...	...	91	...	22	...	30	6	175	303
		E.B. 94 .	2	...	61	4	17	...	36	7	152	274
		E.B. 95 .	8	...	79	2	20	...	42	3	196	339
		Ward Total	**10**	...	**231**	**6**	**59**	...	**108**	**16**	**523**	**916**
	Ward 20	E.B. 96 .	6	...	23	...	20	...	79	8	173	299
		E.B. 97 .	3	...	40	2	15	...	73	8	148	278
		E.B. 98 .	3	...	84	2	26	...	41	4	162	327
		E,B. 99 .	5	...	60	...	17	...	39	2	142	276
		E.B. 100 .	12	2	35	2	15	...	87	10	252	454
		E.B. 101 .	7	1	38	...	12	..	91	24	228	448
		E.B. 102 .	3	...	38	1	10	...	32	10	247	237
		Ward Total	**39**	**3**	**318**	**7**	**115**	...	**442**	**66**	**1,352**	**2,319**
	Ward 21	E.B. 103 .	6	...	50	6	24	...	30	8	152	277
		E.B. 104 .	3	...	62	2	15	...	29	6	151	245
		E.B. 105 .	...	...	57	1	17	...	30	6	155	278
		E.B. 106 .	1	...	69	5	21	...	41	13	148	265
		Ward Total	**10**	...	**238**	**14**	**77**	...	**130**	**33**	**606**	**1,065**

ALPHABETICAL LIST OF VILLAGES

RAYACHOTI TALUK

1971 Location Code No.	Name of village
(1)	(2)
89	Abbavaram
4	Addalamarri
107	Akkampalle
73	Anantapuram
3	Anjaneyapuram
27	Araveedu
114	Bagampalle
71	Bandlapalle
58	Bonamala
50	Botlacheruvu
34	Brahmana Erragudi
92	Chaamalavaripalle
8	Chakrayapet
91	Chennamukkapalle
65	Cherlopalle
9	Chilekampalle
57	Chinnamandem
112	Chinnayagaripalle
72	Chitlur
33	Dappepalle
60	Devagudipalle
97	Devapatla
53	Diguvagottiveedu
35	Dinnepadu
93	Doollavaripalle
101	Dudyala
28	Eguvagottiveedu
6	Errabommanapalle
79	Gadikota
26	Galiveedu
7	Gandikovur
23	Garugupalle
37	Gopagudipalle
29	Gopanapalle
64	Gorlamudiveedu
14	Gotlamitta
41	Gudlavaripalle
30	Gundlacheruvu
117	Gundlapalle
103	Gunnikuntla
48	Guntimadugu
102	Guriginjakunta
99	Guttapalle
38	Guvvalacheruvu
84	Hasanapuram
1	Idupulapaya
88	Indukurpalle
70	Kakulavaram
55	Kalibanda
20	Kalluripalle
36	Kalpanayunicheruvu
90	Kasba Gollapalle
49	Katimayakunta
19	Katineni Yerragudi
5	Komarakalva
12	Kondappagaripalle
15	Korlakunta
17	Kuppam
44	Kurnootala
42	Lakkireddipalle
43	Maddirevula
51	Madhavaram
108	Madithadu
13	Mahadevapalle
61	Mallur
2	Marellamadaka
69	Masapet
86	Matli
95	Motakatla
118	Mudumpadu
74	Nallaguttapalle
46	Naraharibotlapalle
62	Narayanareddipalle
39	Neelakantaraopeta
11	Nerusupalle
31	Nooliveedu
87	Odiveedu
22	Pandikunta
47	Pandillapalle
56	Paramatikona
67	Peddakalvapalle
111	Peddinenikalva
83	Peddiveedu
94	Pemmadupalle
109	Perumallaiahgaripalle
105	Polimerapalle
85	Pothukurupalle
32	Pulikunta
24	Pyarampalle
76	Rachapalle
18	Rajupalle
68	Rayachoti
110	Rayavaram
116	Reddivaripalle
59	Routhukunta
96	Sambepalle
80	Sanipaya
75	Saraswatipalle
100	Settipalle
104	Sibyala
45	Somabatlapalle
82	Somavaram
98	Somavaram
40	Suddamalla
10	Surabhu
16	Talamudipi
113	Thimmasamudram
21	Thumukunta
54	Tsakibanda
106	Tsundupalle
63	Vandadi
81	Veeraballe
25	Veligallu
77	Vongimalla
78	Yadaballe
66	Yendapalle
115	Yerramanenipalem
52	Yerranagupalle

PRIMARY CENSUS ABSTRACT

CUDDAPAH DISTRICT — RAYACHOTI TALUK

Location Code No	Name of Village/ Town		Area in Square Miles	Occupied Residential Houses	No. of Households	Total Population (including Institutional and Houseless Population)			Scheduled Castes		Scheduled Tribes		Literate and Educated Persons		WORKERS: Total Workers (I–IX)	
						P	M	F	M	F	M	F	M	F	M	F
(1)	(2)		(3)	(4)	(5)	(6)	(7)	(8)	(9)	(10)	(11)	(12)	(13)	(14)	(15)	(16)
RAYACHOTI TALUK		**T**	**2,856·8**	**53,688**	**57,063**	**263,663**	**136,104**	**127,559**	**14,518**	**13,828**	**3,766**	**3,454**	**38,704**	**10,590**	**80,275**	**22,785**
		R	**2,805·0**	**48,158**	**51,286**	**239,610**	**123,648**	**115,962**	**13,902**	**13,230**	**3,721**	**3,416**	**32,758**	**7,742**	**73,576**	**21,729**
		U	**51·8**	**5,530**	**5,777**	**24,053**	**12,456**	**11,597**	**616**	**598**	**45**	**38**	**5,946**	**2,848**	**6,699**	**1,056**
1	Idupulapaya		3·39	337	354	1,546	786	760	106	83	4	4	282	100	472	230
2	Marellamadaka		7·26	261	273	1,370	700	670	10	9	2	4	218	57	386	121
3	Anjaneyapuram		0·81						*Uninhabited*							
4	Addalamarri		0·45	80	80	383	194	189	18	16	...	...	86	32	125	11
5	Komarakalva		2·23	294	297	1,466	755	711	83	94	...	...	179	107	443	146
6	Errabommanapalle		7·96	245	245	1,278	639	639	25	37	...	...	136	27	363	87
7	Gandikovur		3·19	188	188	968	503	465	73	65	..	...	112	65	289	74
8	Chakrayapet		6·47	413	414	2,153	1,132	1,021	139	128	5	3	300	79	614	106
9	Chilekampalle		23·43	630	635	3,487	1,807	1,680	316	301	19	21	487	88	964	266
10	Surabhu		13·28	779	779	4,114	2,122	1,992	204	196	10	8	443	87	1,224	155
11	Nerusupalle		4·86	248	289	1,384	725	659	99	78	12	16	193	12	428	160
12	Kondappagaripalle		0·22	83	148	517	285	232	...	...	25	18	74	13	164	16
13	Mahadevapalle		3·69	365	450	1,447	727	720	166	151	...	...	198	38	480	35
14	Gotlamitta		2·58	69	70	363	177	186	...	...	2	...	46	10	113	20
15	Korlakunta		4·87	287	302	1,591	800	791	38	32	23	29	156	22	475	67
16	Talamudipi		6·39	146	151	735	381	354	44	40	1	3	106	14	194	53
17	Kuppam		12·49	469	590	2,581	1,301	1,280	104	100	51	61	259	35	719	143
18	Rajupalle		5·98	242	254	687	361	326	37	42	5	4	110	19	217	31
19	Katineni Yerragudi		7·71	234	237	1,314	647	667	50	61	138	118	127	31	359	154
20	Kalluripalle		7·84	316	317	1,729	889	840	29	38	208	211	250	26	499	98
21	Thumukunta		19·27	327	403	1,749	882	867	43	44	...	...	127	17	509	209
22	Pandikunta		4·96	253	272	1,173	622	551	61	39	199	180	119	15	397	226
23	Garugupalle		6·35	322	324	1,594	806	788	41	32	22	23	228	20	463	172
24	Pyarampalle		5·62	249	249	1,299	646	653	33	40	2	3	174	42	403	127
25	Veligallu		7·40	260	343	1,177	600	577	38	39	80	80	215	79	386	173

(1)	(2)	(3)	(4)	(5)	(6)	(7)	(8)	(9)	(10)	(11)	(12)	(13)	(14)	(15)	(16)
26	Galiveedu	6·97	1,794	1,972	7,459	3,828	3,631	305	266	35	29	1,393	407	2,190	397
27	Araveedu	10·82	837	899	4,157	2,136	2,021	238	228	39	22	578	146	1,262	618
28	Eguvagottiveedu	6·27	292	381	1,509	760	749	45	46	14	15	170	53	434	68
29	Gopanapalle	5·02	285	326	1,626	822	804	67	81	4	2	71	10	489	84
30	Gundlacheruvu	4·38	289	289	1,353	701	652	28	29	3	5	186	28	416	259
31	Nooliveedu	13·59	1,032	1,043	5,118	2,591	2,527	204	203	97	107	652	151	1,590	322
32	Pulikunta	7·77	398	398	2,046	1,099	947	59	55	68	73	218	20	679	213
33	Dappepalle	10·78	544	559	2,877	1,498	1,379	127	114	6	7	432	79	851	314
34	Brahmana Erragudi	19·19	736	760	3,874	1,992	1,882	214	210	46	45	327	49	1,137	279
35	Dinnepadu	7·14	319	324	1,665	875	790	83	72	...	...	173	32	511	147
36	Kalpanayunicheruvu	8·27	170	173	857	441	416	190	154	19	24	78	7	258	121
37	Gopagudipalle	9·44	602	602	2,913	1,533	1,380	163	168	61	70	254	26	853	188
38	Guvvalacheruvu	1·36	192	219	1,021	490	531	...	...	35	41	164	38	286	24
39	Neelakantaraopeta	2·59	354	368	1,791	897	894	53	53	3	5	439	313	474	74
40	Suddamalla	5·19	393	430	1,707	893	814	116	107	10	7	235	46	483	115
41	Gudlavaripalle	0·61	20	22	114	52	62	3	...	2	...	15	6	34	4
42	Lakkireddipalle	8·65	753	843	3,831	2,004	1,827	264	228	12	13	698	315	1,053	233
43	Maddirevula	6·49	364	378	1,822	925	897	163	166	...	...	347	102	475	43
44	Kurnootala	12·14	750	754	3,857	1,985	1,872	196	192	14	10	521	101	1,167	388
45	Somabatlapalle	0·08					*Uninhabited*								
46	Naraharibotlapalle	0·08	86	86	331	177	154	...	...	...	...	5	...	111	67
47	Pandillapalle	6·38	441	455	2,487	1,253	1,234	106	99	...	...	197	21	776	193
48	Guntimadugu	3·03	137	137	741	348	393	45	56	...	...	80	14	233	2
49	Katimayakunta	3·87	154	158	824	437	387	45	31	...	...	127	4	266	42
50	Botlacheruvu	2·90	120	125	615	329	286	13	12	13	9	86	24	175	8
51	Madhavaram	12·28	775	794	3,874	2,016	1,858	138	131	...	...	411	71	1,216	199
52	Yerranagupalle	0·71					*Uninhabited*								
53	Diguvagottiveedu	7·81	386	411	2,200	1,107	1,093	105	128	24	20	297	53	691	451
54	Tsakibanda	7·10	569	586	2,928	1,505	1,423	53	59	...	...	481	85	923	112
55	Kalibanda	2·66	134	134	630	349	281	73	56	6	4	49	7	233	90
56	Paramatikona	9·65	769	780	3,650	1,937	1,713	221	201	...	...	405	93	1,179	493
57	Chinnamandem	10·93	1,331	1,350	6,717	3,532	3,185	225	204	10	3	1,169	517	2,031	497
58	Bonamala	2·43	268	305	1,315	678	637	52	53	...	...	150	28	394	12
59	Routhukunta	5·28	338	340	1,779	911	868	94	106	2	3	215	9	577	452
60	Devagudipalle	4·73	327	339	1,676	875	801	106	84	2	4	250	36	520	218
61	Mallur	7·57	683	693	3,338	1,725	1,613	169	169	43	31	644	161	1,046	426
62	Narayanareddipalle	6·51	425	427	2,244	1,188	1,056	78	85	48	5	215	23	679	117
63	Vandadi	3·64	385	391	1,912	1,010	902	140	152	16	16	360	60	572	78
64	Gorlamudiveedu	3·91	497	505	2,599	1,340	1,259	211	180	7	4	305	93	833	193
65	Cherlopalle	2·27	63	79	367	183	184	33	37	28	19	33	4	126	26

* TRU area figures are in Sq. kms and village / Town area figures are in Sq. Metres.

PRIMARY CENSUS ABSTRACT

CUDDAPAH DISTRICT

RAYACHOTI TALUK

Location Code No.	Name of Village/ Town		WORKERS I Cultivators M	WORKERS I Cultivators F	WORKERS II Agricultural Labourers M	WORKERS II Agricultural Labourers F	WORKERS III Livestock, Forestry, Fishing, Hunting and Plantations, Orchards and allied Activities M	WORKERS III Livestock, Forestry, Fishing, Hunting and Plantations, Orchards and allied Activities F	WORKERS IV Mining and Quarrying M	WORKERS IV Mining and Quarrying F	WORKERS V Manufacturing, Processing, Servicing and Repairs (a) Household Industry M	WORKERS V Manufacturing, Processing, Servicing and Repairs (a) Household Industry F	WORKERS V Manufacturing, Processing, Servicing and Repairs (b) Other than Household Industry M	WORKERS V Manufacturing, Processing, Servicing and Repairs (b) Other than Household Industry F
(1)	(2)		(17)	(18)	(19)	(20)	(21)	(22)	(23)	(24)	(25)	(26)	(27)	(28)
RAYACHOTI TALUK		**T**	**40,543**	**3,877**	**23,813**	**16,565**	**2,075**	**271**	**90**	**5**	**3,047**	**562**	**1,918**	**149**
		R	**39,571**	**3,697**	**23,207**	**16,098**	**1,994**	**261**	**90**	**5**	**2,384**	**510**	**989**	**76**
		U	**972**	**180**	**606**	**467**	**81**	**10**	...	...	**663**	**52**	**929**	**73**
1	Idupulapaya		200	36	189	170	7	2	...	...	11	1	8	...
2	Marellamadaka		177	7	152	100	2	...	...	...	12	1	1	...
3	Anjaneyapuram						*Uninhabited*							
4	Addalamarri		77	...	43	8	...	...	...	...	1	...	...	...
5	Komarakalva		207	...	170	144	2	...	...	...	9	...	1	...
6	Errabommanapalle		188	30	160	55	10	1	...	...	1	...	...	...
7	Gandikovur		172	4	77	68	18	1	...	...	...	...	3	...
8	Chakrayapet		344	4	185	98	7	...	...	...	16	...	3	...
9	Chilekampalle		460	5	360	255	28	...	1	...	49	...	6	...
10	Surabhu		750	8	362	141	1	...	...	...	16	...	23	...
11	Nerusupalle		233	8	126	143	34	4	...	...	4	...	10	...
12	Kondappagaripalle		121	2	14	12	1	...	...	...	7	...	...	1
13	Mahadevapalle		281	8	123	15	...	...	...	...	46	...	2	...
14	Gotlamitta		49	...	51	19	...	...	...	...	2	...	...	...
15	Korlakunta		262	5	188	60	1	...	...	...	...	...	7	...
16	Talamudipi		94	3	71	47	...	...	...	...	7	...	9	...
17	Kuppam		413	...	198	138	40	2	...	...	13	...	20	...
18	Rajupalle		95	9	55	15	14	3	...	...	5	...	15	...
19	Katineni Yerragudi		154	2	162	132	...	...	...	...	7	1	9	...
20	Kalluripalle		326	6	94	83	40	3	...	...	14	...	4	...
21	Thumukunta		304	40	183	167	...	...	...	...	8	...	2	...
22	Pandikunta		105	2	217	213	46	7	...	...	15	1	...	...
23	Garugupalle		256	37	168	129	7	...	...	...	7	...	8	...
24	Pyarampalle		247	47	74	56	36	3	...	...	11	3	5	1
25	Veligallu		267	11	104	160	...	...	...	...	3	...	1	...

(1)	(2)	(17)	(18)	(19)	(20)	(21)	(22)	(23)	(24)	(25)	(26)	(27)	(28)
26	Galivcedu . .	1,209	54	564	302	31	3	...	...	69	...	81	2
27	Araveedu . .	679	160	447	425	6	...	...	...	15	...	22	3
28	Eguvagottiveedu . .	280	4	93	55	8	...	...	...	11	...	9	2
29	Gopanapalle . .	145	...	243	73	1	...	...	...	59	5	1	...
30	Gundlacheruvu . .	185	30	215	225	...	...	...	...	2	...	...	...
31	Nooliveedu . .	731	10	632	266	34	9	1	...	48	11	17	2
32	Pulikunta . .	321	2	311	204	26	6	...	...	1	...	8	1
33	Dappepalle . .	487	68	217	220	49	3	...	...	10	...	16	...
34	Brahmana Erragudi .	643	22	402	250	9	...	...	...	26	...	22	1
35	Dinnepadu . .	318	53	161	92	...	...	...	...	16	...	1	...
36	Kalpanayunicheruvu .	102	6	98	102	15	6	...	...	...	...	33	1
37	Gopagudipalle . .	463	35	252	139	7	...	...	...	62	7	9	...
38	Guvvalacheruvu . .	118	3	119	18	17	...	...	...	1	...	1	...
39	Neelakantaraopeta .	220	2	99	65	7	...	1	...	42	...	5	...
40	Suddamalla . .	302	11	141	94	2	1	...	...	4	...	10	...
41	Gudlavaripalle . .	23	2	9	2	...	...	...	...	...	...	...	...
42	Lakkireddipalle . .	433	18	373	193	8	...	...	...	24	2	13	...
43	Maddirevula . .	207	...	197	38	4	1	...	...	7	...	15	...
44	Kurnootala . .	518	29	383	308	61	3	1	...	35	6	40	5
45	Somabatlapalle . .					*Uninhabited*							
46	Naraharibotlapalle .	19	...	92	67	...	...	...	...	...	...	...	...
47	Pandillapalle . .	572	18	133	169	44	4	3	...	8	...	5	1
48	Guntimadugu . .	164	...	54	2	...	...	...	...	6	...	1	...
49	Katimayakunta . .	198	3	44	38	2	...	...	...	1	...	7	...
50	Botlacheruvu . .	68	3	58	5	10	...	...	...	11	...	1	...
51	Madhavaram . .	859	12	251	170	7	...	...	...	8	...	27	...
52	Yerranagupalle . .					*Uninhabited*							
53	Diguvagottiveedu .	348	127	160	284	81	6	...	...	31	10	16	1
54	Tsakibanda . .	538	25	302	82	11	1	...	...	19	...	8	...
55	Kalibanda . .	121	42	44	28	22	10	3	...	26	4	...	...
56	Paramatikona . .	630	175	426	303	32	2	6	...	11	...	6	...
57	Chinnamandem . .	916	97	645	368	51	1	...	...	60	3	52	1
58	Bonamala . .	252	...	66	12	2	...	...	...	6	...	28	...
59	Routhukunta . .	290	125	227	305	9	...	...	...	29	5	2	...
60	Devagudipalle . .	191	33	172	126	31	4	...	...	86	43	11	...
61	Mallur . .	502	66	334	274	31	8	8	...	71	27	13	8
62	Narayanareddipalle .	339	4	268	110	9	...	12	...	5	...	...	...
63	Vandai . .	273	1	218	60	14	3	...	...	11	3	13	5
64	Gorlamudiveedu . .	478	54	284	132	...	...	...	...	7	1	12	...
65	Cherlopalle , .	96	3	25	20	...	...	...	...	1	...	...	...

PRIMARY CENSUS ABSTRACT

CUDDAPAH DISTRICT — RAYACHOTI TALUK

Location Code No.	Name of Village/ Town		WORKERS VI Construction M	VI F	VII Trade & Commerce M	VII F	VIII Transport, Storage & Communications M	VIII F	IX Other Services M	IX F	X Non-Workers M	X F
(1)	(2)		(29)	(30)	(31)	(32)	(33)	(34)	(35)	(36)	(37)	(38)
RAYACHOTI TALUK		**T**	**693**	**58**	**2,946**	**308**	**943**	**18**	**4,207**	**972**	**55,829**	**104,774**
		R	**490**	**45**	**1,262**	**222**	**277**	**17**	**3,312**	**798**	**50,072**	**94,233**
		U	**203**	**13**	**1,684**	**86**	**666**	**1**	**895**	**174**	**5,757**	**10,541**
1	Idupulapaya		6	...	21	8	...	...	30	13	314	530
2	Marellamadaka		4	...	13	6	1	...	24	7	314	549
3	Anjaneyapuram					*Uninhabited*						
4	Addalamarri		...	...	...	3	...	...	4	...	69	178
5	Komarakalva		...	...	7	...	2	...	45	2	312	565
6	Errabommanapalle		1	...	2	1	...	...	1	...	276	552
7	Gandikovur		...	...	5	...	...	...	14	1	214	391
8	Chakrayapet		1	...	8	1	...	...	50	3	518	915
9	Chilekampalle		5	...	21	3	2	...	32	3	843	1,414
10	Surabhu		...	...	20	2	1	...	51	4	898	1,837
11	Nerusupalle		1	...	12	5	1	...	7	...	297	499
12	Kondappagaripalle		...	...	1	...	...	1	20	...	121	216
13	Mahadevapalle		...	...	5	1	...	...	23	11	247	685
14	Gotlamitta		...	...	...	...	...	...	11	1	64	166
15	Korlakunta		...	...	4	...	...	...	13	2	325	724
16	Talamudipi		...	..	5	...	1	...	7	3	187	301
17	Kuppam		...	...	9	...	2	...	24	3	582	1,137
18	Rajupalle		...	...	5	...	...	...	28	4	144	295
19	Katineni Yerragudi		...	...	5	...	1	...	21	19	288	513
20	Kalluripalle		4	...	1	2	1	...	15	4	390	742
21	Thumukunta		...	...	3	2	2	...	7	...	373	658
22	Pandikunta		...	...	2	1	...	...	12	2	225	325
23	Garugupalle		...	...	3	2	3	...	11	4	343	616
24	Pyarampalle		...	...	8	3	...	...	22	14	243	526
25	Veligallu		...	...	1	...	...	...	10	2	214	404

(1)	(2)	(29)	(30)	(31)	(32)	(33)	(34)	(35)	(36)	(37)	(38)
26	Galiveedu	11	...	65	5	15	...	145	31	1,638	3,234
27	Araveedu	1	...	34	1	5	...	53	29	874	1,403
28	Eguvagottiveedu	...	...	21	3	...	...	12	4	326	681
29	Gopanapalle	...	...	5	...	1	...	34	6	333	720
30	Gundlacheruvu	...	...	...	1	...	...	14	3	285	393
31	Nooliveedu	2	...	39	4	8	...	78	20	1,001	2,205
32	Pulikunta	3	...	7	...	1	...	1	...	420	734
33	Dappepalle	6	3	12	2	2	...	52	18	647	1,065
34	Brahmana Erragudi	...	...	...	2	1	...	34	4	855	1,603
35	Dinnepadu	1	...	3	1	...	...	11	1	364	643
36	Kalpanayunicheruvu	...	...	5	5	1	...	4	1	183	295
37	Gopagudipalle	6	...	16	1	3	...	35	6	680	1,192
38	Guvvalacheruvu	...	1	19	1	2	...	9	1	204	507
39	Neelakantaraopeta	...	...	53	1	3	1	44	5	423	820
40	Suddamalla	...	...	2	1	...	...	22	8	410	699
41	Gudlavaripalle	...	...	...	...	...	...	2	...	18	58
42	Lakkireddipalle	3	...	48	2	13	...	138	18	951	1,594
43	Maddirevula	7	...	14	1	1	...	23	3	450	854
44	Kurnootala	49	13	21	12	6	...	53	12	818	1,484
45	Somabatlapalle				*Uninhabited*						
46	Naraharibotlapalle	...	...	...	...	...	...	...	...	66	87
47	Pandillapalle	...	...	...	...	1	...	10	1	477	1,041
48	Guntimadugu	...	...	...	...	3	...	5	...	115	391
49	Katimayakunta	...	...	4	1	3	...	7	...	171	345
50	Botlacheruvu	1	...	7	...	2	...	17	...	154	278
51	Madhavaram	1	...	17	...	1	...	45	17	800	1,659
52	Yerranagupalle				*Uninhabited*						
53	Diguvagottiveedu	3	...	11	3	1	...	40	20	416	642
54	Tsakibanda	2	...	15	1	4	...	24	3	582	1,311
55	Kalibanda	1	...	3	...	...	...	13	6	116	191
56	Paramatikona	...	...	16	2	2	...	50	11	758	1,220
57	Chinnamandem	70	...	114	11	13	...	110	16	1,501	2,688
58	Bonamala	...	...	8	...	6	...	26	...	284	625
59	Routhukunta	...	...	3	1	...	...	17	16	334	416
60	Devagudipalle	2	...	8	...	1	...	18	12	355	583
61	Mallur	2	...	33	13	4	5	48	25	679	1,187
62	Narayanareddipalle	26	...	2	2	2	...	16	1	509	939
63	Vandai	2	...	8	...	2	...	31	6	438	824
64	Gorlamudiveedu	1	...	12	3	1	...	38	3	507	1,066
65	Cherlopalle	...	...	1	3	...	...	3	...	57	158

PRIMARY CENSUS ABSTRACT

CUDDAPAH DISTRICT — RAYACHOTI TALUK

Location Code No.	Name of Village/ Town	Area in Square Miles	Occupied Residential Houses	No. of Households	Total Population (including Institutional and Houseless Population)			Scheduled Castes		Scheduled Tribes		Literate and Educated Persons		WORKERS: Total Workers (I–IX)	
					P	M	F	M	F	M	F	M	F	M	F
(1)	(2)	(3)	(4)	(5)	(6)	(7)	(8)	(9)	(10)	(11)	(12)	(13)	(14)	(15)	(16)
66	Yandapalle	3·74	358	391	1,708	856	852	136	152	21	24	214	29	525	130
67	Peddakalvapalle	0·34	43	43	212	109	103	...	...	12	8	29	6	67	30
68	Rayachoti	7·07			*Urban Area (Rayachoti Town)*										
69	Masapet	9·57			*Urban Area (Included in Rayachoti Town)*										
70	Kakulavaram	3·61	145	145	783	382	401	31	35	...	...	53	8	252	254
71	Bandlapalle	7·96	651	652	3,352	1,698	1,654	217	204	4	2	631	96	1,048	395
72	Chitlur	10·12	595	595	2,891	1,501	1,390	210	178	52	48	384	47	902	323
73	Anantapuram	3·93	329	342	1,605	824	781	63	79	3	6	293	69	442	105
74	Nallaguttapalle	5·93	413	415	2,035	1,054	981	69	79	23	25	256	36	648	169
75	Saraswatipalle	1·73	161	161	814	411	403	77	76	...	...	106	42	229	27
76	Rachapalle	5·33	546	553	2,671	1,398	1,273	169	167	3	4	271	24	866	160
77	Vongimalla	7·56	896	1,090	4,394	2,298	2,096	541	524	17	24	687	47	1,439	588
78	Yadaballe	12·19			*Uninhabited*										
79	Gadikota	8·76	455	457	2,096	1,074	1,022	305	265	8	10	351	72	717	305
80	Sanipaya	5·98	426	426	1,938	984	954	157	172	1	...	276	40	616	330
81	Veeraballe	14·46	1,239	1,255	5,669	2,893	2,776	483	466	22	22	1,134	338	1,848	759
82	Somavaram	5·16	328	329	1,520	784	736	125	121	4	2	236	21	497	213
83	Peddiveedu	8·77	520	571	2,725	1,404	1,321	229	205	...	...	379	96	879	374
84	Hasanapuram	7·67	605	631	3,300	1,694	1,606	245	241	8	13	569	104	963	262
85	Pothukurupalle	1·05	73	73	310	154	156	38	41	...	...	29	21	107	16
86	Matli	15·86	899	936	4,627	2,411	2,216	229	233	61	46	754	133	1,435	369
87	Odiveedu	3·14	367	374	1,798	933	865	82	83	...	...	196	26	560	62
88	Indukurpalle	1·31	64	73	355	185	170	...	...	...	...	36	4	107	34
89	Abbavaram	4·09	275	351	1,530	811	719	80	114	...	...	226	54	457	91
90	Kasba Gollapalle				*Urban Area (included in Rayachoti Town)*										
91	Chennamukkapalle	1·17	143	177	801	410	391	109	112	...	...	98	16	224	116
92	Chaamalavaripalle	0·29			*Uninhabited*										
93	Doollavaripalle	0·96	84	95	457	242	215	...	...	...	...	61	3	140	3
94	Pemmadupalle	2·68	273	305	1,246	630	616	105	111	2	1	92	11	396	113
95	Motakatla	10·63	531	547	2,776	1,457	1,319	169	150	36	32	520	80	898	199

(1)	(2)	(3)	(4)	(5)	(6)	(7)	(8)	(9)	(10)	(11)	(12)	(13)	(14)	(15)	(16)
96	Sambepalle . .	2·24	260	260	1,290	665	625	155	153	...	...	244	82	392	230
97	Devapatla . .	12·96	821	848	4,234	2,200	2,034	236	233	65	58	604	119	1,340	538
98	Somavaram . .	3·85	298	298	1,603	826	777	69	14	13	15	184	28	495	142
99	Guttapalle . .	2·46	231	266	1,189	643	546	69	54	9	6	121	29	372	66
100	Settipalle . .	30·24	1,313	1,341	6,895	3,601	3,294	531	493	548	483	679	179	2,154	839
101	Dudyala . .	5·00	692	693	3,210	1,665	1,545	317	302	4	...	423	34	996	241
102	Guriginjakunta . .	5·24	188	188	1,062	557	505	89	88	...	...	169	19	329	162
103	Gunnikuntla . .	5·04	349	376	1,705	872	833	100	101	1	1	265	35	564	107
104	Sibyala . .	15·68	752	752	3,893	2,013	1,880	163	159	8	9	160	98	1,145	414
105	Polimerapalle . .	10·95	710	743	3,537	1,817	1,720	150	160	8	7	420	64	1,058	337
106	Tsundupalle . .	22·34	1,522	1,669	7,088	3,682	3,406	536	546	58	37	1,108	255	2,230	905
107	Akkampalle . .	0·34	7	7	46	30	16	...	...	...	...	...	...	14	8
108	Madithadu . .	14·95	1,100	1,215	5,508	2,878	2,630	332	301	257	221	851	236	1,732	335
109	Perumallaiahgaripalle .	0·21						*Uninhabited*							
110	Rayavaram . .	11·40	1,197	1,414	4,999	2,494	2,505	226	188	555	505	613	192	1,487	454
111	Peddinenikalva . .	3·61	788	869	3,573	1,851	1,722	211	167	54	52	405	79	1,166	104
112	Chinnayagaripalle . .	0·04						*Uninhabited*							
113	Thimmasamudram. .	9·25	628	685	3,271	1,684	1,587	91	80	10	10	537	130	1,032	438
114	Bagampalle . .	0·81	133	158	661	358	303	46	45	...	...	43	5	240	47
115	Yerramanenipalem .	10·61	212	247	1,040	551	489	119	95	28	29	78	30	335	58
116	Reddivaripalle . .	4·46	373	611	2,042	1,076	966	107	74	18	24	244	31	664	137
117	Gundlapalle . .	9·60	508	610	2,552	1,317	1,235	217	204	156	144	277	35	779	154
118	Mudumpadu . .	6·37	548	550	2,670	1,362	1,308	87	85	177	169	397	372	881	139

PRIMARY CENSUS ABSTRACT

CUDDAPAH DISTRICT — RAYACHOTI TALUK

Location Code No.	Name of Village/ Town	WORKERS I Cultivators M	I F	II Agricultural Labourers M	II F	III Livestock, Forestry, Fishing, Hunting and Plantations, Orchards and allied Activities M	III F	IV Mining and Quarrying M	IV F	V Manufacturing, Processing, Servicing and Repairs (a) Household Industry M	V (a) F	V (b) Other than Household Industry M	V (b) F
(1)	(2)	(17)	(18)	(19)	(20)	(21)	(22)	(23)	(24)	(25)	(26)	(27)	(28)
66	Yandapulle	256	6	204	103	12	4	...	...	6	4	8	1
67	Peddakalvapalle	37	3	7	16	7	2	...	...	3	3	2	1
68	Rayachoti	*Urban Area (Rayachoti Town)*											
69	Masapet	*Urban Area (Included in Rayachoti Town)*											
70	Kakulavaram	127	105	111	144	7	...	...	...	1	...	1	2
71	Bandlapalle	611	49	293	314	42	2	...	...	7	...	22	...
72	Chitlur	486	51	222	179	17	...	1	...	124	82	1	...
73	Anantapuram	209	2	169	94	4	1	...	...	10	1	6	...
74	Nallaguttapalle	319	5	95	138	85	8	...	...	15	5	10	3
75	Saraswatipalle	166	...	49	26	2	...	...	...	3	...	...	...
76	Rachapalle	442	8	180	106	73	7	3	2	37	2	4	...
77	Vongimalla	670	58	558	516	24	1	...	...	93	8	7	1
78	Yadaballe	*Uninhabited*											
79	Gadikota	336	55	296	235	28	2	...	...	18	...	...	1
80	Sanipaya	255	41	218	249	91	31	...	...	7	1	4	1
81	Veeraballe	1,008	183	551	537	27	2	...	...	44	4	29	1
82	Somavaram	281	34	145	152	10	7	...	...	28	12	...	...
83	Peddiveedu	491	9	265	345	25	1	...	...	46	1	1	...
84	Hasanapuram	553	125	356	130	...	...	...	...	8	1	8	1
85	Pothukurupalle	46	1	49	15	6	...	...	...	3	...	...	...
86	Matli	648	51	391	175	47	3	...	...	277	124	10	2
87	Odiveedu	297	...	212	51	...	...	...	...	14	...	...	...
88	Indukurupalle	96	1	6	33	...	...	...	...	...	...	...	...
89	Abbavaram	242	3	138	75	14	2	...	...	11	...	3	...
90	Kasba Gollapalle	*Urban Area (Included in Rayachoti Town)*											
91	Chennamukkapalle	118	...	73	107	1	...	...	...	...	...	27	9
92	Chaamalavaripalle	*Uninhabited*											
93	Doollavaripalle	89	1	14	2	25	...	...	...	2	...	1	...
94	Pemmadapalle	157	2	181	103	30	3	...	...	9	...	2	...
95	Motakatla	568	115	147	60	84	3	7	1	27	1	5	1

(1)	(2)	(17)	(18)	(19)	(20)	(21)	(22)	(23)	(24)	(25)	(26)	(27)	(28)
96	Sambepalle . .	237	103	92	122	6	...	1	...	13	...	...	...
97	Devapatla . .	728	145	336	349	68	9	...	...	94	10	12	...
98	Somavaram . .	369	100	100	40	8	...	1	...	...	...	...	...
99	Guttapalle . .	258	2	52	63	...	...	26	...	5	...	4	...
100	Settipalle . .	1,003	135	891	660	102	20	...	...	53	2	7	1
101	Dudyala . .	654	7	325	231	4	...	...	...	4	...	1	...
102	Guriginjakunta . .	210	59	77	92	12	3	...	1	5	...	9	..
103	Gunnikuntla . .	295	16	138	43	6	2	...	...	48	25	3	...
104	Sibyala . .	646	207	373	182	29	...	...	...	3	3	17	2
105	Polimerapalle . .	714	82	279	234	8	...	1	1	14	5	13	1
106	Tsundupalle . .	1,071	96	707	681	27	5	5	...	90	69	25	4
107	Akkampalle . .	2	...	...	...	12	8	...	...	...	...	...	...
108	Madithadu . .	1,095	16	429	289	41	14	...	...	26	6	25	...
109	Perumallaiahgaripalle .				*Uninhabited*								
110	Rayavaram . .	658	43	647	368	39	15	...	...	32	2	28	3
111	Peddinenikalva . .	711	11	380	72	4	6	...	...	7	...	20	1
112	Chinnayagaripalle .				*Uninhabited*								
113	Thimmasamudram .	631	115	324	303	2	1	...	...	6	1	10	...
114	Bagampalle . .	118	...	60	40	12	...	1	...	22	3	2	...
115	Yerramanenipalem .	177	1	137	55	...	...	...	...	6	...	3	...
116	Reddivaripalle . .	441	54	155	68	9	2	8	...	16	...	7	2
117	Gundlapalle . .	429	12	275	126	2	...	...	...	33	1	5	3
118	Mudumpadu . .	596	14	215	121	7	...	...	...	21	...	5	...

Location Code No.	Name of Village/ Town	WORKERS VI Construction M	VI F	VII Trade & Commerce M	VII F	VIII Transport, Storage & Communications M	VIII F	IX Other Services M	IX F	X Non-Workers M	X F
(1)	(2)	(29)	(30)	(31)	(32)	(33)	(34)	(35)	(36)	(37)	(38)
66	Yandapalle	...	...	7	2	18	5	14	5	331	722
67	Peddakalvapalle	...	...	...	...	...	...	11	5	42	73
68	Rayachoti	*Urban Area (Rayachoti Town)*									
69	Masapet	*Urban Area (Included in Rayachoti Town)*									
70	Kakulavaram	...	...	...	1	1	...	4	2	130	147
71	Bandlapalle	1	...	1	2	5	...	66	28	650	1,259
72	Chitlur	4	...	6	...	2	...	39	11	599	1,067
73	Anantapuram	1	...	12	4	4	...	27	3	382	676
74	Nallaguttapalle	87	...	14	2	2	...	21	8	406	812
75	Saraswatipalle	...	...	6	1	...	...	3	...	182	376
76	Rachapalle	55	20	18	2	2	...	52	13	532	1,113
77	Vongimalla	...	...	6	...	...	...	81	4	859	1,508
78	Yadavalle	*Uninhabited*									
79	Gadikota	...	...	7	5	3	...	29	7	357	717
80	Sanipaya	8	...	9	4	1	...	23	3	368	624
81	Veeraballe	2	...	62	13	11	...	114	19	1,045	2,017
82	Somavaram	6	...	4	...	10	5	13	3	287	523
83	Peddiveedu	...	...	2	1	1	...	48	17	525	947
84	Hasanapuram	...	...	5	...	4	...	29	5	731	1,344
85	Pothukurupalle	2	...	1	...	...	...	...	...	47	140
86	Matli	1	...	7	2	2	...	52	12	976	1,847
87	Odiveedu	10	5	3	1	1	...	23	5	373	803
88	Indukurpalle	1	...	...	...	...	...	4	...	78	136
89	Abbavaram	4	...	4	3	2	...	39	8	354	628
90	Kasba Gollapalle	*Urban Area (Included in Rayachoti Town)*									
91	Chennamukkapalle	...	...	1	...	...	...	4	...	186	275
92	Chaamalavaripalle	*Uninhabited*									
93	Doollavaripalle	...	...	1	...	1	...	7	...	102	212
94	Pemmadapalle	2	...	3	1	...	...	12	4	234	503
95	Motakatla	2	...	17	8	1	...	40	10	559	1,120

(1)	(2)	(29)	(30)	(31)	(32)	(33)	(34)	(35)	(36)	(37)	(38)
96	Sambepelle . .	1	...	3	3	4	...	35	2	273	395
97	Devapatla . .	7	...	19	5	1	...	75	20	860	1,496
98	Somavaram . .	1	...	11	...	1	...	4	2	331	635
99	Guttapalle . ,	...	...	8	1	1	...	18	...	271	480
100	Settipalle . .	4	...	20	1	5	...	69	20	1,447	2,455
101	Dudyala . .	1	...	...	3	1	...	6	...	669	1,304
102	Guriginjakunta . ,	2	...	2	2	1	...	11	5	228	343
103	Gunnikuntla . .	1	...	20	3	3	...	50	18	308	726
104	Sibyala . .	3	...	11	5	7	...	56	15	868	1,466
105	Polimerapalle . .	...	...	3	...	2	...	24	14	759	1,383
106	Tsundupalle . .	27	...	98	11	37	...	143	39	1,452	2,501
107	Akkampalle . .	...	...	...	...	...	...	...	...	16	8
108	Madithadu . .	...	...	26	1	6	...	84	9	1,146	2,295
109	Perumallaiahgaripalle ..				*Uninhabited*						
110	Rayavaram . .	2	...	9	...	8	...	64	23	1,007	2,051
111	Peddinenikalva . .	4	...	3	4	...	...	37	10	685	1,618
112	Chinnayagaripalle				*Uninhabited*						
113	Thimmasamudram .	1	...	14	2	1	...	43	16	652	1,149
114	Bagampalle . .	17	3	7	...	...	...	1	1	118	256
115	Yerramanenipalem .	...	...	...	...	...	...	12	2	216	431
116	Reddivaripalle . .	1	...	7	4	...	...	20	7	412	829
117	Gundlapalle . .	1	...	8	1	2	...	24	11	538	1,081
118	Mudumpadu . .	9	...	10	1	1	...	17	3	481	1,169

Statement showing the Jurisdiction of Enumerator's Blocks in the Urban Areas of Rayachoti Taluk

RAYACHOTI TOWN

Ward/ Locality/ Block No.	Enumerator's Block No. and its Jurisdiction		
	E.B. No.	House Numbers included in the Block	
		From	To
(1)	(2)	(3)	(4)
Block 1	E·B· 292	1-1	1-100
	E·B· 293	1-101	1-154
Block 2	E·B· 293	2-1	2-60
	E·B· 294	2-61	2-160
Block 3	E·B· 225	3-1	3-152
Block 4	E·B· 226	4-1	4-153
Block 5	E·B· 226	5-1	5-11
	E·B· 227	5-12	5-160
Block 6	E·B· 189	6-1	6-120
	E·B· 190	6-121	6-153
Block 7	E·B· 190	7-1	7-80
	E·B· 191	7-81	7-147
Block 8	E·B· 191	8-1	8-50
	E·B· 192	8-51	8-151
Block 9	E·B· 193	9-1	9-100
	E·B· 194	9-101	9-146
Block 10	E·B· 194	10-1	10-40
	E·B· 195	10-41	10-150
Block 11	E·B· 196	11-1	11-120
	E·B· 197	11-121	11-156
Block 12	E·B· 197	12-1	12-75
	E·B· 198	12-76	12-147
Block 13	E·B· 198	13-1	13-52
	E·B· 199	13-53	13-176
Block 14	E·B· 199	14-1	14-20
	E·B· 200	14-21	14-150
Block 15	E·B· 201	15-1	15-168
Block 16	E·B· 202	16-1	16-158
Block 17	E·B· 203	17-1	17-152
Block 18	E·B· 204	18-1	18-160
Block 19	E·B· 205	19-1	19-150
	E·B· 206	19-151	19-156
Block 20	E·B· 206	20-1	20-135
Block 21	E·B· 207	21-1	21-130
Block 22	E·B· 207	22-1	22-60
	E·B· 208	22-61	22-114
Block 23	E·B· 208	23-1	23-109
Block 24	E·B· 208	24-1	24-40
	E·B· 209	24-41	24-170

Ward/ Locality/ Block No.	Enumerator's Block No. and its Jurisdiction		
	E.B. No.	House Numbers included in the Block	
		From	To
(1)	(2)	(3)	(4)
Block 25	E·B· 210	25-1	25-119
Block 26	E·B· 211	26-1	26-107
Block 27	E·B· 212	27-1	27-130
	E·B· 213	27-131	27-157
Block 28	E·B· 213	28-1	28-98
Block 29	E·B· 214	29-1	29-118
Block 30	E·B· 214	30-1	30-80
	E·B· 215	30-81	30-123
Block 31	E·B· 215	31-1	31-100
	E·B· 216	31-101	31-142
Block 32	E·B· 216	32-1	32-110
	E·B· 217	32-111	32-135
Block 33	E·B· 217	33-1	33-100
	E·B· 218	33-101	33-130
Block 34	E·B· 218	34-1	34-137
Block 35	E·B· 219	35-1	35-106
Block 36	E·B· 219	36-1	36-60
	E·B· 220	36-61	36-89
Block 37	E·B· 220	37-1	37-6
Block 38	E·B· 220	38-1	38-27
Block 39	E·B· 220	39-1	39-82
Block 40	E·B· 220	40-1	40-10
Block 41	E·B· 221	41-1	41-146
Block 42	E·B· 221	42-1	42-14
Block 43	E·B· 221	43-1	43-15
Block 44	E·B· 222	44-1	44-50
Block 45	E·B· 222	45-1	45-48
Block 46	E·B· 223	46-1	46-27
Block 47	E·B· 222	47-1	47-75
Block 48	E·B· 223	48-1	48-37
Block 49	E·B· 223	49-1	49-28
Block 50	E·B· 223	50-1	50-26
Block 51	E·B· 223	51-1	51-51
Block 52	E·B· 224	52-1	52-8
Block 53	E·B· 224	53-1	53-49
Block 54	E·B· 224	54-1	54-120

PRIMARY CENSUS ABSTRACT

CUDDAPAH DISTRICT — RAYACHOTI TOWN — RAYACHOTI TALUK

Location Code No.	Name of Town/Ward or Locality or Block/ Enumerator's Block No.	Area in Square Miles	Occupied Residential Houses	No. of Households	Total Population (including Institutional and Houseless Population)			Scheduled Castes		Scheduled Tribes		Literate and Educated Persons		Total Workers (I-IX) WORKERS	
					P	M	F	M	F	M	F	M	F	M	F
(1)	(2)	(3)	(4)	(5)	(6)	(7)	(8)	(9)	(10)	(11)	(12)	(13)	(14)	(15)	(16)
RAYACHOTI TOWN (P)		**20·0**	**5,530**	**5,777**	**24,053**	**12,456**	**11,597**	**616**	**598**	**45**	**38**	**5,946**	**2,848**	**6,699**	**1,056**
10/II Block 1	E.B. 292		83	85	407	208	199	3	3	...	...	82	11	122	56
	E.B. 293		47	47	235	110	125	72	78	...	...	24	7	67	9
	Block Total		**130**	**132**	**642**	**318**	**324**	**75**	**81**	...	...	**106**	**18**	**189**	**65**
Block 2	E.B. 293		47	47	237	123	114	...	...	...	...	55	14	61	4
	E.B. 294		95	100	478	233	245	3	3	...	...	177	65	134	28
	Block Total		**142**	**147**	**715**	**356**	**359**	**3**	**3**	...	...	**232**	**79**	**195**	**32**
Block 3	E.B. 225		140	146	666	340	326	...	...	...	...	159	49	159	20
	Block Total		**140**	**146**	**666**	**340**	**326**	...	...	...	...	**159**	**49**	**159**	**20**
Block 4	E.B. 226		130	151	616	338	278	...	...	...	...	181	25	217	70
	Block Total		**130**	**151**	**616**	**338**	**278**	...	...	...	...	**181**	**25**	**217**	**70**
Block 5	E.B. 226		9	11	57	31	26	...	...	...	...	16	1	18	4
	E.B. 227		127	156	651	329	322	64	72	...	...	82	8	208	36
	Block Total		**136**	**167**	**708**	**360**	**348**	**64**	**72**	...	...	**98**	**9**	**226**	**40**
Block 6	E.B. 189		134	146	679	357	322	...	...	...	...	101	24	204	26
	E.B. 190		37	37	167	88	79	...	...	...	...	50	2	50	12
	Block Total		**171**	**183**	**846**	**445**	**401**	...	...	...	...	**151**	**26**	**254**	**38**
Block 7	E.B. 190		88	88	447	251	196	...	...	...	...	131	10	135	24
	E.B. 191		54	57	282	147	135	...	...	...	...	51	13	92	1
	Block Total		**142**	**145**	**729**	**398**	**331**	...	...	...	...	**182**	**23**	**227**	**25**
Block 8	E.B. 191		40	41	184	98	86	...	...	...	...	75	...	52	...
	E.B. 192		85	85	477	230	247	...	...	...	...	102	33	141	7
	Block Total		**125**	**126**	**661**	**328**	**333**	...	...	...	...	**177**	**33**	**193**	**7**
Block 9	E.B. 193		83	83	506	271	235	...	...	...	...	147	67	145	...
	E.B. 194		88	90	270	136	134	...	...	...	...	63	12	74	4
	Block Total		**171**	**173**	**776**	**407**	**369**	...	...	...	...	**210**	**79**	**219**	**4**
Block 10	E.B. 194		35	36	180	97	83	...	...	...	...	16	...	61	7
	E.B. 195		110	110	605	321	284	16	22	...	...	65	16	211	14
	Block Total		**145**	**146**	**785**	**418**	**367**	**16**	**22**	...	...	**81**	**16**	**272**	**21**

(1)	(2)	(3)	(4)	(5)	(6)	(7)	(8)	(9)	(10)	(11)	(12)	(13)	(14)	(15)	(16)
Block 11	E.B. 196 .		95	95	546	295	251	...	...	...	...	134	61	161	4
	E.B. 197 .		40	40	190	90	100	...	...	...	...	22	4	49	11
	Block Total		**135**	**135**	**736**	**385**	**351**	...	...	...	...	**156**	**65**	**210**	**15**
Block 12	E.B. 197 .		137	137	489	259	230	5	7	1	3	168	205	116	7
	E.B. 198 .		56	56	333	157	176	...	...	...	...	64	16	79	3
	Block Total		**193**	**193**	**822**	**416**	**406**	**5**	**7**	**1**	**3**	**232**	**221**	**195**	**10**
Block 13	E.B. 198 .		48	48	234	124	110	1	2	...	...	25	7	74	13
	E.B. 199 .		123	123	570	342	228	151	96	8	...	241	63	111	23
	Block Total		**171**	**171**	**804**	**466**	**338**	**152**	**98**	**8**	...	**266**	**70**	**185**	**36**
Block 14	E.B. 199 .		23	23	94	47	47	...	...	...	...	34	26	16	5
	E.B. 200 .		118	118	587	301	286	2	5	4	1	179	108	142	17
	Block Total		**141**	**141**	**681**	**348**	**333**	**2**	**5**	**4**	**1**	**213**	**134**	**158**	**22**
Block 15	E.B. 201 .		140	148	699	373	326	4	1	6	3	249	77	168	13
	Block Total		**140**	**148**	**699**	**373**	**326**	**4**	**1**	**6**	**3**	**249**	**77**	**168**	**13**
Block 16	E.B. 202 .		151	151	699	364	335	...	1	5	5	133	198	155	24
	Block Total		**151**	**151**	**699**	**364**	**335**	...	**1**	**5**	**5**	**133**	**198**	**155**	**24**
Block 17	E.B. 203 .		115	151	535	269	266	5	13	...	...	157	76	138	16
	Block Total		**115**	**151**	**535**	**269**	**266**	**5**	**13**	...	...	**157**	**76**	**138**	**16**
Block 18	E.B. 204 .		116	129	574	292	282	...	...	...	...	167	77	159	10
	Block Total		**116**	**129**	**574**	**292**	**282**	...	...	...	...	**167**	77	**159**	**10**
Block 19	E.B. 205 .		113	126	681	355	326	...	...	...	...	165	74	178	4
	E.B. 206 .		7	7	39	20	19	...	...	...	...	7	7	12	...
	Block Total		**120**	**133**	**720**	**375**	**345**	...	...	...	...	**172**	**41**	**190**	**4**
Block 20	E.B. 206 .		100	104	581	284	297	...	...	...	...	187	134	164	12
	Block Total		**100**	**104**	**581**	**284**	**297**	...	...	...	...	**187**	**134**	**164**	**12**
Block 21	E.B. 207 .		88	91	354	174	180	...	...	...	...	121	61	102	14
	Block Total		**88**	**91**	**354**	**174**	**180**	...	...	...	...	**121**	**61**	**102**	**14**
Block 22	E.B. 207 .		88	91	183	94	89	...	...	...	...	64	47	47	...
	E.B. 208 .		28	28	150	81	69	...	...	...	...	57	44	43	1
	Block Total		**116**	**119**	**333**	**175**	**158**	...	...	..	...	**121**	**91**	**99**	**1**
Block 23	E B. 208 .		30	30	210	108	102	...	...	...	...	80	65	56	...
	Block Total		**30**	**30**	**210**	**108**	**102**	...	...	...	...	**80**	**65**	**56**	...
Block 24	E.B. 208 .		20	21	116	59	57	...	...	...	...	41	37	36	1
	E.B. 209 .		83	87	489	253	236	...	...	...	...	146	97	115	2
	Block Total		**103**	**108**	**605**	**312**	**293**	...	...	...	...	**187**	**134**	**151**	**3**

PRIMARY CENSUS ABSTRACT

CUDDAPAH DISTRICT — RAYACHOTI TOWN — RAYACHOTI TALUK

Location Code No.	Name of Town/Ward or Locality or Block/ Enumerator's Block No.	I Cultivators M	I Cultivators F	II Agricultural Labourers M	II Agricultural Labourers F	III Livestock, Forestry, Fishing, Hunting and Plantations, Orchards and allied Activities M	III Livestock, Forestry, Fishing, Hunting and Plantations, Orchards and allied Activities F	IV Mining and Quarrying M	IV Mining and Quarrying F	V Manufacturing, Processing, Servicing and Repairs (a) Household Industry M	V (a) Household Industry F	V (b) Other than Household Industry M	V (b) Other than Household Industry F
(1)	(2)	(17)	(18)	(19)	(20)	(21)	(22)	(23)	(24)	(25)	(26)	(27)	(28)
RAYACHOTI TOWN (P)		**972**	**180**	**606**	**467**	**81**	**10**	...	...	**663**	**52**	**929**	**73**
10/II Block 1	E.B. 292 .	50	17	30	30	5	2	...	...	...	...	4	...
	E.B. 293 .	21	1	30	8	4	...	...	...	...	...	...	...
	Block Total	**71**	**18**	**60**	**38**	**9**	**2**	...	...	...	...	**4**	...
Block 2	E.B. 293 .	22	1	5	2	...	...	...	...	...	...	3	...
	E.B. 294 .	21	3	21	21	1	...	...	...	...	...	16	...
	Block Total	**43**	**4**	**26**	**23**	**1**	...	...	...	...	...	**19**	...
Block 3	E.B. 225 .	32	...	2	15	...	...	...	...	24	...	9	...
	Block Total	32	...	2	15	...	...	...	...	**24**	...	**9**	...
Block 4	E.B. 226 .	46	12	22	43	5	...	...	...	45	5	16	...
	Block Total	**46**	**12**	**22**	**43**	**5**	...	...	...	**45**	**5**	**16**	...
Block 5	E.B. 226 .	4	...	3	4	...	...	...	...	1	...	1	...
	E.B. 227 .	28	...	63	22	...	...	...	...	52	1	32	10
	Block Total	**32**	...	**66**	**26**	...	...	...	...	**53**	**1**	**33**	**10**
Block 6	E.B. 189 .	5	...	10	2	...	...	...	...	21	13	75	8
	E.B. 190 .	6	...	17	12	...	...	...	...	16	...	5	...
	Block Total	**11**	...	**27**	**14**	...	...	...	...	**37**	**13**	**80**	**8**
Block 7	E.B. 190 .	2	...	37	21	...	...	...	...	56	2	6	...
	E.B. 191 .	...	...	...	...	...	...	...	...	2	1	33	...
	Block Total	**2**	...	**37**	**21**	...	...	...	...	**58**	**3**	**39**	...
Block 8	E.B. 191 .	1	...	...	...	...	...	...	...	...	...	25	...
	E.B. 192 ,	6	1	2	...	1	...	...	...	5	...	33	3
	Block Total	**7**	**1**	**2**	...	**1**	...	...	...	**5**	...	**58**	3
Block 9	E.B. 193 .	...	...	7	...	...	...	...	...	4	...	39	...
	E.B. 194 .	1	...	3	1	...	...	...	...	8	...	30	2
	Block Total	**1**	...	**10**	**1**	...	...	...	...	**12**	...	**69**	**2**
Block 10	E.B. 194 .	...	...	...	1	...	...	...	...	4	...	40	6
	E.B. 195 .	2	...	3	5	4	1	...	...	82	...	23	3
	Block Total	**2**	...	**3**	**6**	**4**	**1**	...	...	**86**	...	**63**	**9**

(1)	(2)	(17)	(18)	(19)	(20)	(21)	(22)	(23)	(24)	(25)	(26)	(27)	(28)
Block 11	E.B. 196 .	...	...	...	...	2	...	...	...	27	...	46	...
	E.B. 197 .	...	...	3	4	...	...	...	...	10	2	3	...
	Block Total	...	...	**3**	**4**	**2**	...	...	...	**37**	**2**	**49**	...
Block 12	E.B. 197 .	3	...	8	3	...	...	...	...	24	...	16	3
	E.B. 198 .	3	...	...	...	1	...	...	...	7	1	8	...
	Block Total	**6**	...	**8**	**3**	**1**	...	...	...	**31**	**1**	**24**	**3**
Block 13	E.B. 198 .	2	...	1	...	1	...	..	...	13	4	6	1
	E B. 199 .	6	2	...	...	9	...	...	...	1	...	10	1
	Block Total	**8**	**2**	**1**	...	**10**	...	...	...	**14**	**4**	**16**	**2**
Block 14	E.B. 199 .	1	...	...	...	...	...	...	...	...	...	1	...
	E.B. 200 .	10	...	9	4	8	...	...	...	...	...	16	...
	Block Total	**11**	...	**9**	**4**	**8**	...	...	..	...	...	**17**	...
Block 15	E.B. 201 .	2	...	17	7	10	1	...	...	3	...	18	...
	Block Total	**2**	...	**17**	**7**	**10**	**1**	...	...	**3**	...	**18**	...
Block 16	E.B. 202 .	18	1	7	13	...	1	...	...	14	...	7	...
	Block Total	**18**	**1**	7	**13**	...	**1**	...	...	**14**	...	**7**	...
Block 17	E.B. 203 .	12	...	...	5	8	...	...	...	20	...	...	3
	Block Total	**12**	...	...	**5**	**8**	...	...	...	**20**	...	...	**3**
Block 18	E.B. 204 .	1	...	1	...	2	...	...	...	9	1	22	...
	Block Total	**1**	...	**1**	...	**2**	...	...	...	**9**	**1**	**22**	...
Block 19	E.B. 205 .	5	...	1	...	...	..	..	...	13	...	31	...
	E.B. 206 .	2	...	...	...	...	...	...	...	...	...	6	...
	Block Total	**7**	...	**1**	...	...	...	...	...	**13**	...	**37**	...
Block 20	E.B. 206 .	9	...	1	...	...	...	...	...	6	...	46	5
	Block Total	**9**	...	**1**	...	...	...	...	...	**6**	...	**46**	**5**
Block 21	E.B 207 .	9	...	...	1	...	...	...	...	...	...	17	1
	Block Total	**9**	...	...	**1**	...	...	...	...	...	...	**17**	**1**
Block 22	E.B. 207 .	1	...	...	...	...	...	...	...	...	...	...	...
	E.B. 208 .	...	...	...	...	...	...	...	...	...	...	3	...
	Block Total	**1**	...	...	...	...	...	...	...	...	...	**3**	...
Block 23	E.B. 208 .	..	...	...	...	...	...	...	...	...	...	1	...
	Block Total	...	...	...	...	...	...	...	...	...	...	**1**	...
Block 24	E.B. 208 .	1	...	...	...	...	...	...	...	...	...	9	...
	E.B. 209 .	9	1	...	...	...	...	...	...	18	...	17	1
	Block Total	**10**	**1**	...	...	...	...	...	...	**18**	...	**26**	**1**

PRIMARY CENSUS ABSTRACT

CUDDAPAH DISTRICT — RAYACHOTI TOWN — RAYACHOTI TALUK

Location Code No.	Name of Town/Ward or Locality or Block/ Enumerator's Block No.	W O R K E R S									
		VI		VII		VIII		IX		X	
		Construction		Trade & Commerce		Transport, Storage & Communications		Other Services		Non-Workers	
		M	F	M	F	M	F	M	F	M	F
(1)	(2)	(29)	(30)	(31)	(32)	(33)	(34)	(35)	(36)	(37)	(38)
10/II	**RAYACHOTI TOWN (P)**	**203**	**13**	**1,684**	**86**	**666**	**1**	**895**	**174**	**5,757**	**10,541**
Block 1	E.B. 292 .	2	...	19	4	2	...	10	3	86	143
	E.B. 293 .	2	...	...	...	...	...	10	...	43	116
	Block Total	**4**	...	**19**	**4**	**2**	...	**20**	**3**	**129**	**259**
Block 2	E.B. 293 .	...	...	17	1	4	...	10	...	62	110
	E.B. 294 .	2	...	43	...	9	...	21	4	99	217
	Block Total	**2**	...	**60**	**1**	**13**	...	**31**	**4**	**161**	**327**
Block 3	E.B. 225 .	...	...	36	3	33	...	23	2	181	306
	Block Total	...	..	**36**	**3**	**33**	...	**23**	**2**	**181**	**306**
Block 4	E.B. 226 .	8	...	41	7	15	...	19	3	121	208
	Block Total	**8**	...	**41**	**7**	**15**	...	**19**	**3**	**121**	**208**
Block 5	E.B. 226 .	...	...	7	...	1	...	1	...	13	22
	E.B. 227 .	3	2	17	...	5	...	8	1	121	286
	Block Total	**3**	**2**	**24**	...	**6**	...	**9**	**1**	**134**	**308**
Block 6	E.B. 189 .	2	...	33	...	43	...	15	3	153	296
	E.B. 190 .	...	...	3	...	1	...	2	...	38	67
	Block Total	**2**	...	**36**	...	**44**	...	**17**	**3**	**191**	**363**
Block 7	E.B. 190 .	1	...	7	...	15	...	11	1	116	172
	E.B. 191 .	1	...	25	...	23	...	8	...	55	134
	Block Total	**2**	...	**32**	...	**38**	...	**19**	**1**	**171**	**306**
Block 8	E.B. 191 .	2	...	9	...	12	...	3	...	46	86
	E.B. 192 .	4	...	48	1	33	...	9	2	89	240
	Block Total	**6**	...	**57**	**1**	**45**	...	**12**	**2**	**135**	**326**
Block 9	E.B. 193 .	4	...	61	...	20	...	10	...	126	235
	E.B. 194 .	...	...	18	1	9	...	5	...	62	130
	Block Total	**4**	...	**79**	**1**	**29**	...	**15**	...	**188**	**365**
Block 10	E.B. 194 .	2	...	6	...	7	...	2	...	36	76
	E.B. 195 .	6	1	51	3	14	...	26	1	110	270
	Block Total	**8**	**1**	**57**	**3**	**21**	...	**28**	**1**	**146**	**346**

(1)	(2)	(29)	(30)	(31)	(32)	(33)	(34)	(35)	(36)	(37)	(38)
Block 11	E.B. 196 .	6	...	51	1	15	...	14	3	134	247
	E.B. 197 .	1	...	16	4	6	...	10	1	42	89
	Block Total	**7**	...	**67**	**5**	**21**	...	**24**	**4**	**175**	**336**
Block 12	E.B. 127 .	3	1	27	...	11	...	24	...	**143**	223
	E.B. 198 .	3	...	41	1	10	...	6	1	78	173
	Block Total	**6**	**1**	**68**	**1**	**21**	...	**30**	**1**	**221**	**396**
Block 13	E.B. 198 .	3	2	37	3	6	...	5	3	50	97
	E.B. 199 .	6	2	38	6	7	...	34	12	231	205
	Block Total	**9**	**4**	**75**	**9**	**13**	...	**39**	**15**	**281**	**302**
Block 14	E.B. 199 .	...	...	6	...	1	...	7	5	31	42
	E.B. 200 .	13	...	25	3	13	...	48	10	159	269
	Block Total	**13**	...	**31**	**3**	**14**	...	**55**	**15**	**190**	**311**
Block 15	E.B. 201 .	11	...	47	...	14	...	46	5	205	313
	Block Total	**11**	...	**47**	...	**14**	...	**46**	**5**	**205**	**313**
Block 16	E.B. 202 .	8	...	26	1	12	...	63	8	209	311
	Block Total	**8**	...	**26**	**1**	**12**	...	**63**	**8**	**209**	**311**
Block 17	E.B. 203 .	9	...	37	4	15	...	37	4	131	250
	Block Total	**9**	...	**37**	**4**	**15**	...	**37**	**4**	**131**	**250**
Block 18	E.B. 204 .	3	...	61	3	21	...	39	6	133	272
	Block Total	**3**	...	**61**	**3**	**21**	...	**39**	**6**	**133**	**272**
Block 19	E.B. 205 .	2	...	75	1	26	...	25	3	177	322
	E.B. 206 .	...	...	3	...	...	...	1	...	8	19
	Block Total	**2**	...	**78**	**1**	**26**	...	**26**	**3**	**185**	**341**
Block 20	E.B. 206 .	...	...	49	...	32	...	21	7	120	285
	Block Total	...	...	**49**	...	**32**	...	**21**	**7**	**120**	**285**
Block 21	E.B. 207 .	2	1	52	8	5	...	17	3	72	166
	Block Total	**2**	**1**	**52**	**8**	**5**	...	**17**	**3**	**72**	**166**
Block 22	E.B. 207 .	...	...	45	...	1	...	...	...	47	89
	E.B. 208 .	...	...	30	1	4	...	6	...	38	68
	Block Total	...	...	**75**	**1**	**5**	..	**6**	...	**85**	**157**
Block 23	E.B. 208 .	...	...	51	...	3	...	1	...	52	102
	Block Total	...	...	**51**	...	**3**	...	**1**	...	**52**	**102**
Block 24	E.B. 208 .	...	...	17	1	8	...	1	...	23	56
	E.B. 209 .	...	...	42	...	22	...	7	...	138	234
	Block Total	...	...	**59**	**1**	**30**	...	**8**	...	**161**	**290**

Location Code No.	Name of Town/Ward or Locality or Block/ Enumerator's Block No.	Area in Square Miles	Occupied Residential Houses	No. of Households	Total Population (including Institutional and Houseless Population)			Scheduled Castes		Scheduled Tribes		Literate and Educated Persons		Total Workers (I-IX)	
					P	M	F	M	F	M	F	M	F	M	F
(1)	(2)	(3)	(4)	(5)	(6)	(7)	(8)	(9)	(10)	(11)	(12)	(13)	(14)	(15)	(16)
10/II	**RAYACHOTI TOWN (P)**														
	Block 25 E.B. 210 .		89	97	564	293	271	...	...	...	...	166	123	171	2
	Block Total		**89**	**97**	**564**	**293**	**271**	...	...	...	...	**166**	**123**	**171**	**2**
	Block 26 E.B. 211 .		75	85	431	225	206	...	...	6	6	155	93	139	27
	Block Total		**75**	**85**	**431**	**225**	**206**	...	...	**6**	**6**	**155**	**93**	**139**	**27**
	Block 27 E.B. 212 .		108	108	597	316	281	...	...	1	1	240	197	190	10
	E.B. 213 .		18	19	129	68	61	...	...	...	...	49	40	36	...
	Block Total		**126**	**127**	**726**	**384**	**342**	...	...	**1**	**1**	**289**	**237**	**226**	**10**
	Block 28 E.B. 213 .		134	146	440	232	208	...	...	...	...	147	104	118	3
	Block Total		**134**	**146**	**440**	**232**	**208**	...	...	...	...	**147**	**104**	**118**	**3**
	Block 29 E.B. 214 .		68	73	312	158	154	...	...	...	...	88	58	72	9
	Block Total		**68**	**73**	**312**	**158**	**154**	...	...	...	...	**88**	**58**	**76**	**9**
	Block 30 E.B. 214 .		57	60	287	147	140	...	...	...	...	70	24	90	5
	E.B. 215 .		37	37	179	83	96	...	...	...	...	49	19	54	10
	Block Total		**94**	**97**	**466**	**230**	**236**	...	...	...	...	**119**	**43**	**144**	**15**
	Block 31 E.B. 215 .		87	90	408	205	203	...	...	..	...	132	86	97	30
	E.B. 216 .		35	35	185	105	80	...	...	...	...	59	29	42	4
	Block Total		**122**	**125**	**593**	**310**	**283**	...	...	...	...	**191**	**115**	**139**	**34**
	Block 32 E.B. 216 .		77	77	518	272	246	...	...	...	..	173	127	102	19
	E.B. 217 .		20	20	90	49	41	...	...	...	...	30	18	23	1
	Block Total		**97**	**97**	**608**	**321**	**287**	...	...	...	...	**203**	**145**	**125**	**20**
	Block 33 E.B. 217 .		92	92	408	221	187	...	...	...	...	71	15	105	21
	E.B. 218 .		28	31	152	81	71	...	...	...	...	25	1	44	14
	Block Total		**120**	**123**	**560**	**302**	**258**	...	...	...	...	**96**	**16**	**149**	**35**
	Block 34 E.B. 218 .		102	108	489	244	245	...	...	...	...	103	39	126	27
	Block Total		**102**	**108**	**489**	**244**	**245**	...	...	...	...	**103**	**39**	**126**	**27**
	Block 35 E.B. 219 .		102	102	463	220	243	...	...	...	...	65	32	130	27
	Block Total		**102**	**102**	**463**	**220**	**243**	...	...	...	...	**65**	**32**	**130**	**27**

(1)	(2)	(3)	(4)	(5)	(6)	(7)	(8)	(9)	(10)	(11)	(12)	(13)	(14)	(15)	(16)
Block 36	E.B. 219 .		36	36	181	96	85	10	12	...	...	24	8	50	14
	E.B. 220 .		21	21	83	35	48	...	...	...	...	7	...	22	4
	Block Total		**57**	**57**	**264**	**131**	**133**	**10**	**12**	**...**	**...**	**31**	**8**	**72**	**18**
Block 37	E.B. 220 .		4	4	28	12	16	...	...	12	16	...	...	6	4
	Block Total		**4**	**4**	**28**	**12**	**16**	**...**	**...**	**12**	**16**	**...**	**...**	**6**	**4**
Block 38	E.B. 220 .		17	17	81	35	46	5	10	...	...	13	...	27	12
	Block Total		**17**	**17**	**81**	**35**	**46**	**5**	**10**	**...**	**...**	**13**	**...**	**27**	**12**
Block 39	E.B. 220 .		61	61	269	136	133	...	...	...	...	30	2	70	52
	Block Total		**61**	**61**	**269**	**136**	**133**	**...**	**...**	**...**	**...**	**30**	**2**	**70**	**52**
Block 40	E.B. 220 .		7	7	31	16	15	16	15	...	...	2	...	7	7
	Block Total		**7**	**7**	**31**	**16**	**15**	**16**	**15**	**...**	**...**	**2**	**...**	**7**	**7**
Block 41	E.B. 221 .		83	103	377	198	179	...	...	...	...	42	8	111	41
	Block Total		**83**	**103**	**377**	**198**	**179**	**...**	**...**	**...**	**...**	**42**	**8**	**111**	**41**
Block 42	E.B. 221 .		23	23	111	54	57	...	...	...	...	12	2	32	18
	Block Total		**23**	**23**	**111**	**54**	**57**	**...**	**...**	**...**	**...**	**12**	**2**	**32**	**18**
Block 43	E B. 221 .		15	15	77	42	35	3	5	...	...	**7**	...	26	11
	Block Total		**15**	**15**	**77**	**42**	**35**	**3**	**5**	...	...	**7**	...	**26**	**11**
Block 44	E.B. 222 .		130	130	156	78	78	78	78	...	...	13	2	52	20
	Block Total		**130**	**130**	**156**	**78**	**78**	**78**	**78**	**...**	**...**	**13**	**2**	**52**	**20**
Block 45	E.B. 222 .		130	130	203	109	94	109	94	...	...	19	1	69	20
	Block Total		**130**	**130**	**203**	**109**	**94**	**109**	**94**	**...**	**...**	**19**	**1**	**69**	**20**
Block 46	E.B. 223 .		130	130	81	47	34	...	...	...	...	25	7	27	2
	Block Total		**130**	**130**	**81**	**47**	**34**	**...**	**...**	**...**	**...**	**25**	**7**	**27**	**2**
Block 47	E.B. 222 .		130	130	211	109	102	...	...	...	...	25	6	65	29
	Block Total		**130**	**130**	**211**	**109**	**102**	**...**	**...**	**...**	**...**	**25**	**6**	**65**	**29**
Block 48	E.B. 223 .		130	130	145	66	79	66	79	...	...	5	1	43	22
	Block Total		**130**	**130**	**145**	**66**	**79**	**66**	**79**	**...**	**...**	**5**	**1**	**43**	**22**
Block 49	E.B. 223 .		20	23	73	41	32	...	...	...	...	5	1	25	3
	Block Total		**20**	**23**	**73**	**41**	**32**	**...**	**...**	**...**	**...**	**5**	**1**	**25**	**3**
Block 50	E.B. 223 .		52	54	144	71	73	...	...	...	...	15	2	44	26
	Block Total		**52**	**54**	**144**	**71**	**73**	**...**	**...**	**...**	**...**	**15**	**2**	**44**	**26**
Block 51	E.B. 223 .		45	47	149	77	72	...	...	...	...	6	...	52	23
	Block Total		**45**	**47**	**149**	**77**	**72**	**...**	**...**	**...**	**...**	**6**	**...**	**52**	**23**
Block 52	E.B. 224 .		10	10	25	13	12	...	...	...	...	2	1	9	...
	Block Total		**10**	**10**	**25**	**13**	**12**	**...**	**...**	**...**	**...**	**2**	**1**	**9**	...
Block 53	E.B. 224 .		103	103	155	79	76	...	...	...	...	16	...	42	26
	Block Total		**103**	**103**	**155**	**79**	**76**	**...**	**...**	**...**	**...**	**16**	**...**	**42**	**26**
Block 54	E.B. 224 .		103	103	324	174	150	3	2	2	3	38	1	105	11
	Block Total		**103**	**103**	**324**	**174**	**150**	**3**	**2**	**2**	**3**	**38**	**1**	**105**	**11**

PRIMARY CENSUS ABSTRACT

CUDDAPAH DISTRICT — RAYACHOTI TOWN — RAYACHOTI TALUK

Location Code No.	Name of Town/Ward or Locality or Block/ Enumerator's Block No.	I Cultivators M	I Cultivators F	II Agricultural Labourers M	II Agricultural Labourers F	III Livestock, Forestry, Fishing, Hunting and Plantations, Orchards and allied Activities M	III Livestock, Forestry, Fishing, Hunting and Plantations, Orchards and allied Activities F	IV Mining and Quarrying M	IV Mining and Quarrying F	V Manufacturing, Processing, Servicing and Repairs (a) Household Industry M	V (a) Household Industry F	V (b) Other than Household Industry M	V (b) Other than Household Industry F
(1)	(2)	(17)	(18)	(19)	(20)	(21)	(22)	(23)	(24)	(25)	(26)	(27)	(28)
10/II	**RAYACHOTI TOWN (P)**												
Block 25	E.B. 210	7	...	...	...	...	...	...	...	31	...	18	...
	Block Total	**7**	...	...	...	...	...	...	...	**31**	...	**18**	...
Block 26	E.B. 211	6	...	...	...	...	...	...	...	48	20	11	1
	Block Total	**6**	...	...	...	...	...	...	...	**48**	**20**	**11**	**1**
Block 27	E.B. 212	10	...	...	...	...	...	...	...	29	...	39	...
	E.B. 213	...	...	...	...	...	...	...	...	3	...	14	...
	Block Total	**10**	..	...	...	...	...	...	...	**32**	...	**53**	...
Block 28	E.B. 213	12	2	...	...	...	...	...	...	9	...	8	...
	Block Total	**12**	**2**	...	...	...	...	...	...	**9**	...	**8**	...
Block 29	E.B. 214	2	...	3	2	...	...	...	...	2	1	16	1
	Block Total	**2**	...	**3**	**2**	...	...	...	...	**2**	**1**	**16**	**1**
Block 30	E.B. 214	10	1	5	3	...	...	...	...	...	...	27	...
	E.B. 215	2	...	...	...	...	...	...	...	...	...	10	1
	Block Total	**12**	**1**	**5**	**3**	...	...	...	...	...	...	**37**	**1**
Block 31	E.B. 215	3	1	1	17	2	...	...	...	...	...	24	2
	E.B. 226	1	1	...	...	...	...	...	...	9	...	2	...
	Block Total	**4**	**2**	**1**	**17**	**2**	...	...	...	**9**	...	**26**	**2**
Block 32	E.B. 216	5	...	...	...	3	...	...	...	8	...	4	**5**
	E.B. 217	1	...	...	...	1	...	...	...	...	...	...	...
	Block Total	**6**	...	...	...	**4**	...	...	...	**8**	...	**4**	**5**
Block 33	E.B. 217	8	2	26	13	2	...	...	...	...	...	14	...
	E.B. 218	7	...	1	10	...	...	...	...	...	...	9	...
	Block Total	**15**	**2**	**27**	**23**	**2**	...	...	...	...	...	**23**	...
Block 34	E.B. 218	21	...	9	19	3	1	...	...	...	...	7	...
	Block Total	**21**	...	**9**	**19**	**3**	**1**	...	...	...	...	**7**	...
Block 35	E.B. 219	13	1	5	11	...	...	...	...	37	...	18	...
	Block Total	**13**	**1**	**5**	**11**	...	...	...	...	**37**	...	**18**	...

(1)	(2)	(17)	(18)	(19)	(20)	(21)	(22)	(23)	(24)	(25)	(26)	(27)	(28)
Block 36	E.B. 219	29	...	13	14	1	...	...	...	1	...	...	...
	E.B. 220	8	1	14	3	...	...	...	...	...	...	...	...
	Block Total	**37**	**1**	**27**	**17**	**1**	...	...	...	**1**	...	...	...
Block 37	E.B. 220	...	...	2	2	4	1	...	...	...	...	...	...
	Block Total	...	...	**2**	**2**	**4**	**1**	...	...	...	...	...	...
Block 38	E.B. 220	13	2	6	8	...	...	...	...	...	...	3	1
	Block Total	**13**	**2**	**6**	**8**	...	...	...	...	...	...	**3**	**1**
Block 39	E.B. 220	19	3	22	34	...	1	...	...	...	...	21	10
	Block Total	**19**	**3**	**22**	**34**	...	**1**	...	...	...	...	**21**	**10**
Block 40	E.B. 220	2	1	1	1	...	...	...	...	...	...	4	5
	Block Total	**2**	**1**	**1**	**1**	...	...	...	...	...	...	**4**	**5**
Block 41	E.B. 221	77	24	9	8	...	...	...	...	...	...	1	...
	Block Total	**77**	**24**	**9**	**8**	...	...	...	...	...	...	**1**	...
Block 42	E.B. 221	22	7	9	9	...	...	...	...	...	...	...	...
	Block Total	**22**	**7**	**9**	**9**	...	...	...	...	...	...	...	...
Block 43	E.B. 221	18	6	4	5	...	...	...	...	...	...	4	...
	Block Total	**18**	**6**	**4**	**5**	...	...	...	...	...	...	**4**	...
Block 44	E.B. 222	8	1	40	19	...	...	...	...	...	...	1	...
	Block Total	**8**	**1**	**40**	**19**	...	...	...	...	...	...	**1**	...
Block 45	E.B. 222	9	...	60	20	...	...	...	...	...	...	...	...
	Block Total	**9**	...	**60**	**20**	...	...	...	...	...	...	...	...
Block 46	E.B. 223	24	2	1	...	...	...	...	...	...	...	...	...
	Block Total	**24**	**2**	**1**	...	...	...	...	...	...	...	...	...
Block 47	E.B. 222	42	16	23	13	...	...	...	...	...	...	...	...
	Block Total	**42**	**16**	**23**	**13**	...	...	...	...	...	...	...	...
Block 48	E.B. 223	25	6	18	16	...	...	...	...	...	...	...	...
	Block Total	**25**	**6**	**18**	**16**	...	...	...	...	...	...	...	...
Block 49	E.B. 223	24	2	...	...	...	1	...	...	...	...	...	...
	Block Total	**24**	**2**	...	...	...	**1**	...	...	...	...	...	...
Block 50	E.B. 223	39	21	2	4	1	...	...	...	...	...	...	...
	Block Total	**39**	**21**	**2**	**4**	**1**	...	...	...	...	...	...	...
Block 51	E.B. 223	39	15	10	5	...	...	...	...	1	1	...	...
	Block Total	**39**	**15**	**10**	**5**	...	...	...	...	**1**	**1**	...	...
Block 52	E.B. 224	8	...	1	...	...	...	...	...	...	...	...	...
	Block Total	**8**	...	**1**	...	...	...	...	...	...	...	...	...
Block 53	E.B. 224	35	21	5	5	...	...	...	...	...	...	...	...
	Block Total	**35**	**21**	**5**	**5**	...	...	...	...	...	...	...	...
Block 54	E.B. 224	82	5	13	2	3	1	...	...	...	...	1	...
	Block Total	**82**	**5**	**13**	**2**	**3**	**1**	...	...	...	...	**1**	...

PRIMARY CENSUS ABSTRACT

CUDDAPAH DISTRICT — RAYACHOTI TOWN — RAYACHOTI TALUK

Location Code No.	Name of Town/Ward or Locality or Block/ Enumerator's Block No.	W O R K E R S									
		VI		VII		VIII		IX		X	
		Construction		Trade & Commerce		Transport, Storage & Communications		Other Services		Non-Workers	
		M	F	M	F	M	F	M	F	M	F
(1)	(2)	(29)	(30)	(31)	(32)	(33)	(34)	(35)	(36)	(37)	(38)
	10/II RAYACHOTI TOWN (P)										
Block 25	E.B. 210 .	...	...	82	2	20	...	13	...	122	269
	Block Total	...	...	**82**	**2**	**20**	...	**13**	...	**122**	**269**
Block 26	E.B. 211 .	3	...	38	3	26	...	7	3	86	179
	Block Total	**3**	...	**38**	**3**	**26**	...	**7**	**3**	**86**	**179**
Block 27	E.B. 212 .	7	...	50	3	43	...	12	7	126	271
	E.B. 213 .	1	...	9	...	6	...	3	...	32	61
	Block Total	**8**	...	**59**	**3**	**49**	...	**15**	**7**	**158**	**332**
Block 28	E.B. 213 .	11	...	37	...	23	...	18	1	114	205
	Block Total	**11**	...	**37**	...	**23**	...	**18**	**1**	**114**	**205**
Block 29	E.B. 214 .	1	...	30	3	3	...	19	2	82	145
	Block Total	**1**	...	**30**	**3**	**3**	...	**19**	**2**	**82**	**145**
Block 30	E.B. 214 .	...	...	43	...	5	...	...	1	57	135
	E.B. 215 .	1	...	25	1	3	...	13	8	29	86
	Block Total	**1**	...	**68**	**1**	**8**	...	**13**	**9**	**86**	**221**
Block 31	E.B. 215 .	3	...	15	2	7	1	42	7	108	173
	E.B. 216 .	1	...	11	...	5	...	13	3	63	76
	Block Total	**4**	...	**26**	**2**	**12**	**1**	**55**	**10**	**171**	**249**
Block 32	E.B. 216 .	8	3	53	1	8	...	13	10	170	227
	E.B. 217 .	...	...	9	...	1	...	11	1	26	40
	Block Total	**8**	**3**	**62**	**1**	**9**	...	**24**	**11**	**196**	**267**
Block 33	E.B. 217 .	14	...	14	6	8	...	19	...	116	166
	E.B. 218 .	9	...	5	...	3	...	10	4	37	57
	Block Total	**23**	...	**19**	**6**	**11**	...	**29**	**4**	**153**	**223**
Block 34	E.B. 218 .	20	...	21	2	18	...	27	5	118	218
	Block Total	**20**	...	**21**	**2**	**18**	...	**27**	**5**	**118**	**218**
Block 35	E.B. 219 .	7	...	17	2	5	...	28	13	90	216
	Block Total	**7**	...	**17**	**2**	**5**	...	**28**	**13**	**90**	**216**

(1)	(2)	(29)	(30)	(31)	(32)	(33)	(34)	(35)	(36)	(37)	(38)
Block 36	E.B. 219 .	2	...	1	...	1	...	2	...	46	71
	E.B. 220 .	...	...	...	...	...	...	...	...	13	44
	Block Total	**2**	...	**1**	...	**1**	...	**2**	...	**59**	**115**
Block 37	E.B. 220 .	...	...	...	1	...	...	...	...	6	12
	Block Total	...	...	...	**1**	...	...	...	...	**6**	**12**
Block 38	E.B. 220 .	2	...	1	...	1	...	1	1	8	34
	Block Total	**2**	...	**1**	...	**1**	...	**1**	**1**	**8**	**34**
Block 39	E.B. 220 .	4	1	1	2	...	...	3	1	66	81
	Block Total	**4**	**1**	**1**	**2**	...	...	**3**	**-1**	**66**	**81**
Block 40	E.B. 220 .	...	...	...	...	...	...	...	...	9	8
	Block Total	...	...	...	...	...	...	...	...	**9**	**8**
Block 41	E.B. 221 .	...	...	3	1	...	...	21	8	87	138
	Block Total	...	...	**3**	**1**	...	...	**21**	**8**	**87**	**138**
Block 42	E.B. 221 .	...	...	...	...	...	...	1	2	22	39
	Block Total	...	...	...	...	...	...	**1**	**2**	**22**	**39**
Block 43	E.B. 221 .	...	...	...	...	...	...	...	...	16	24
	Block Total	...	...	...	...	...	...	...	...	**16**	**24**
Block 44	E.B. 222 .	...	...	...	...	...	...	3	...	26	58
	Block Total	...	...	...	...	...	...	**3**	...	**26**	**58**
Block 45	E.B. 222 .	...	...	...	...	...	...	...	...	40	74
	Block Total	...	...	...	...	...	...	...	...	**40**	**74**
Block 46	E.B. 223 .	...	...	1	...	...	...	1	...	20	32
	Block Total	...	...	**1**	...	...	...	**1**	...	**20**	**32**
Block 47	E.B. 222 .	...	...	...	...	...	...	...	...	44	73
	Block Total	...	...	...	...	...	...	...	...	**44**	**73**
Block 48	E.B. 223 .	...	...	...	...	...	...	...	...	23	57
	Block Total	...	...	...	...	...	...	...	...	**23**	**57**
Block 49	E.B. 223 .	...	...	...	...	...	...	1	...	16	29
	Block Total	...	...	...	...	...	...	**1**	...	**16**	**29**
Block 50	E.B. 223 .	...	...	...	...	...	...	2	1	27	47
	Block Total	...	...	...	...	...	...	**2**	**1**	**27**	**47**
Block 51	E.B. 223 .	...	...	...	...	...	...	2	2	25	49
	Block Total	...	...	...	...	...	...	**2**	**2**	**25**	**49**
Block 52	E.B. 224 .	...	...	...	...	...	...	...	...	4	12
	Block Total	...	...	...	...	...	...	...	...	**4**	**12**
Block 53	E.B. 224 .	...	...	...	...	2	...	...	...	37	50
	Block Total	...	...	...	...	**2**	...	...	...	**37**	**50**
Block 54	E.B. 224 .	...	...	1	...	...	...	5	3	69	139
	Block Total	...	...	**1**	...	...	...	**5**	**3**	**69**	**139**

ALPHABETICAL LIST OF VILLAGES

PULIVENDLA TALUK

1971 Location Code No.	Name of Village
(1)	(2)
92	Agaduru
82	Agraharam
52	Ahobilapuram
36	Alavalapadu
31	Alireddipalle
5	Ambakapalle
83	Ankalammagudur
48	Atchavelle
87	Balapanuru
95	Bhadrampalle
18	Bhakarapuram
66	Bidinamcherla
22	Bokkudupalle
85	Bonala
13	Brahmanapalle
96	Buchupalle
38	Chagaleru
71	Chavvavaripalle
7	Chinna Kudala
58	Chinna Rangapuram
50	Chintalajutur
74	Devathapuram
61	Dondlavagu
80	Duddekunta
12	Errabalie
40	Gollalaguduru
26	Gondipalle
43	Goturu
4	Gunakanapalle
53	Gundlamadugu
67	Gurijala
11	Herojipuram
84	Himakuntla
93	Inagaluru
10	Ippatla
91	Jalaparthi
75	Jangamreddipalle
19	Kachivaripalle
86	Kamasamudram
16	Kanampalle
37	Kathaluru
2	Kommanuthala
60	Korrapadu
70	Kosanuru
17	K. Velamavaripalle
63	Lingala
81	Lomada
64	Lopatnuthula
77	Maddulapaya
88	Maduru
97	Mallela
25	Meedipentla
3	Murarichintala
35	Muthukuru
33	Naguru
42	Nallacheruvupalle
72	Nandyalampalle
8	Narasingaraopalle
69	Nidivelagala
47	Paluru
32	Pamuluru
1	Parnapalle
21	Pedda Jutur
62	Pedda Kudala
57	Pedda Rangapuram
41	Pendluru
39	Pernapadu
20	Polepalle
14	Pulivendla
73	Pydipalem
56	Rachumarripalle
54	Ragimanipalle
6	Ramanutlapalle
34	Ramireddipalle
79	Ravulakolanu
55	Rayalapuram
45	Santhakovvur
68	Simhadripuram
78	Sunkesula
90	Sydapuram
28	Thallapalle
89	Thelluru
76	Theliki
49	Thimmapurampeta
94	Thonduru
29	T. Velamavaripalle
46	Udavagandla
51	Ulimella
9	Vadlamanipalle
27	V. Kothapalle
65	Velidandla
23	Velupula
30	Vempalle
24	Vemula
59	Venkatampalle
44	Yadavakunta
15	Yerragudipalle

PRIMARY CENSUS ABSTRACT

CUDDAPAH DISTRICT — PULIVENDLA TALUK

Location Code No.	Name of Village/ Town		Area in Square Miles	Occupied Residential Houses	No. of Households	Total Population (including Institutional and Houseless Population)			Scheduled Castes		Scheduled Tribes		Literate and Educated Persons		Total Workers (I–IX)	
						P	M	F	M	F	M	F	M	F	M	F
(1)	(2)		(3)	(4)	(5)	(6)	(7)	(8)	(9)	(10)	(11)	(12)	(13)	(14)	(15)	(16)
PULIVENDLA TALUK		**T**	**1,473·7***	**28,552**	**29,731**	**148,515**	**75,991**	**72,524**	**6,451**	**6,338**	**1,026**	**1,023**	**31,394**	**10,549**	**42,962**	**13,307**
		R	**1,471·1***	**25,963**	**27,076**	**136,811**	**69,916**	**66,895**	**6,229**	**6,104**	**939**	**955**	**27,844**	**8,798**	**39,853**	**12,652**
		U	**2·6***	**2,589**	**2,655**	**11,704**	**6,075**	**5,629**	**222**	**234**	**87**	**68**	**3,550**	**1,751**	**3,109**	**655**
1	Parnapalle		3·52	434	487	2,536	1,289	1,247	158	159	...	..	323	70	783	284
2	Kommanuthala		12·01	595	646	3,317	1,766	1,551	77	52	3	2	676	76	1,090	499
3	Murarichintala		7·00	285	288	1,661	857	804	49	53	7	4	336	60	449	39
4	Gunakanapalle		6·12	145	148	820	413	407	39	48	3	4	110	37	263	63
5	Ambakapalle		3·84	191	227	1,101	568	533	27	22	...	...	140	7	334	10
6	Ramanutlapalle		3·54	96	96	472	251	221	10	4	2	3	26	4	146	24
7	Chinna Kudala		3·36	107	107	557	276	281	30	20	...	...	85	19	160	36
8	Narasingaraopalle		0·27					*Uninhabited*								
9	Vadlamanipalle		0·32					*Uninhabited*								
10	Ippatla		4·44	235	238	1,198	629	569	131	107	2	5	276	136	381	104
11	Herojipuram		0·64	12	12	57	27	30	...	...	...	...	9	3	14	...
12	Erraballe		17·42	835	919	4,861	2,510	2,351	154	159	195	201	805	244	1,372	199
13	Brahmanapalle		2·50	317	326	1,488	771	717	72	85	23	24	300	72	480	167
14	Pulivendla		2·57					*Urban Area (Pulivendla Town)*								
15	Yerragudipalle		0·34	203	203	1,159	582	577	91	95	18	19	205	54	333	278
16	Kanampalle		2·97	111	111	393	194	199	2	4	112	118	20	2	123	132
17	K. Velamavaripalle		6·49	139	139	749	410	339	53	40	...	...	123	20	230	131
18	Bhakarapuram		0·65					*Uninhabited*								
19	Kachivaripalle		0·70					*Uninhabited*								
20	Polepalle		1·96	95	95	318	157	161	1	...	...	...	75	17	96	21
21	Pedda Jutur		6·75	457	463	2,462	1,234	1,228	52	44	...	...	420	103	661	222
22	Bokkudupalle		1·16	21	22	134	69	65	3	4	...	...	32	13	44	9
23	Velupula		12·86	574	574	3,060	1,579	1,481	53	62	39	39	547	378	898	120
24	Vemula		8·94	576	586	2,725	1,391	1,334	87	79	13	13	529	171	836	366
25	Meedipentla		12·37	314	314	1,714	866	848	13	9	18	21	345	100	480	81

* Area in Sq. Kms.

(1)	(2)	(3)	(4)	(5)	(6)	(7)	(8)	(9)	(10)	(11)	(12)	(13)	(14)	(15)	(16)
26	Gondipalle	1·39	261	263	1,362	698	664	82	79	42	54	165	23	380	123
27	V. Kothapalle	3·89	316	322	1,512	764	748	93	85	...	...	212	43	494	183
28	Thallapalle	6·46	281	290	1,411	696	715	119	141	...	...	182	24	396	121
29	T. Velamavaripalle	12·85	576	619	3,082	1,549	1,533	69	73	136	138	439	98	942	172
30	Vempalle	12·40	1,980	2,026	10,014	5,131	4,883	198	183	46	32	1,922	1,076	2,899	685
31	Alireddipalle	5·43	228	228	1,003	509	494	105	100	...	...	222	55	312	97
32	Pamuluru	7·25	223	247	1,341	657	684	44	35	...	...	296	88	383	116
33	Naguru	4·23	177	182	947	475	472	30	31	7	8	208	59	268	31
34	Ramireddipalle	1·81	286	286	1,556	801	755	72	80	2	3	391	58	427	14
35	Muthukuru	3·64	271	272	1,494	749	745	70	74	...	...	209	28	445	266
36	Alvalapadu	4·19	413	426	1,987	1,037	950	137	117	...	...	419	107	576	87
37	Kathaluru	5·66	335	364	1,707	859	848	139	139	3	1	308	57	520	334
38	Chagaleru	4·59	537	541	2,559	1,320	1,239	165	138	7	8	573	123	742	344
39	Pernapadu	1·98	33	35	171	86	85	23	28	...	...	33	12	49	12
40	Gollalaguduru	8·25	267	288	1,484	741	743	45	59	8	9	247	55	384	45
41	Pendluru	3·34	150	173	820	404	416	64	66	...	...	165	47	250	55
42	Nallacheruvupalle	12·84	473	494	2,671	1,375	1,296	150	138	14	10	493	82	794	348
43	Goturu	3·80	223	231	1,151	582	569	41	35	...	...	242	83	286	159
44	Yadavakunta	1·69	65	65	263	134	129	...	...	...	...	22	5	77	55
45	Santhakovvur	13·52	412	414	2,175	1,124	1,051	138	141	...	...	304	39	629	72
46	Udavagandla	5·27	210	226	1,113	560	553	61	53	...	...	235	38	330	122
47	Paluru	3·97	247	318	1,345	695	650	72	66	...	...	314	46	377	58
48	Atchavelle	5·65	331	333	1,695	845	850	109	118	...	...	305	81	503	203
49	Thimmapurampeta	2·34	81	81	356	172	184	50	40	20	24	30	6	99	18
50	Chintalajutur	2·86	227	237	1,409	726	683	40	49	...	...	322	77	429	17
51	Ulimella	6·34	357	363	2,069	1,056	1,013	71	73	...	...	435	107	567	202
52	Ahobilapuram	0·53					*Uninhabited*								
53	Gundlamadugu	5·79	193	207	1,073	547	526	35	38	...	...	328	149	307	52
54	Ragimanipalle	1·66	183	214	876	440	436	142	144	...	...	123	18	268	16
55	Rayalapuram	1·78	39	41	175	89	86	...	...	7	7	35	5	47	1
56	Rachumarripalle	1·76	18	19	93	45	48	...	...	...	...	12	2	26	2
57	Pedda Rangapuram	1·69	170	176	976	480	496	47	56	...	...	204	36	271	56
58	Chinna Rangapuram	1·69	199	210	1,027	520	507	82	74	...	...	149	27	279	115
59	Venkatampalle	0·65					*Uninhabited*								
60	Korrapadu	3·37	52	54	248	122	126	14	18	...	...	51	18	69	17
61	Dondlavagu	4·58	217	217	1,109	569	540	47	46	...	...	280	123	316	121
62	Pedda Kudala	6·29	465	471	2,480	1,275	1,205	93	90	6	4	365	138	736	393
63	Lingala	7·41	361	363	1,906	1,005	901	116	105	12	11	446	137	622	343
64	Lopatnuthula	9·56	170	182	937	481	456	18	19	...	...	187	47	264	102
65	Velidandla	9·53	376	415	2,136	1,100	1,036	85	79	...	...	541	144	620	103

* TRU area figures are in Sq. kms. and village/town area figures are in Sq. Miles.

PRIMARY CENSUS ABSTRACT

CUDDAPAH DISTRICT — PULIVENDLA TALUK

Location Code No.	Name of Village/ Town		WORKERS I Cultivators M	WORKERS I Cultivators F	WORKERS II Agricultural Labourers M	WORKERS II Agricultural Labourers F	WORKERS III Livestock, Forestry, Fishing, Hunting and Plantations, Orchards and allied Activities M	WORKERS III Livestock, Forestry, Fishing, Hunting and Plantations, Orchards and allied Activities F	WORKERS IV Mining and Quarrying M	WORKERS IV Mining and Quarrying F	WORKERS V Manufacturing, Processing, Servicing and Repairs (a) Household Industry M	WORKERS V Manufacturing, Processing, Servicing and Repairs (a) Household Industry F	WORKERS V Manufacturing, Processing, Servicing and Repairs (b) Other than Household Industry M	WORKERS V Manufacturing, Processing, Servicing and Repairs (b) Other than Household Industry F
(1)	(2)		(17)	(18)	(19)	(20)	(21)	(22)	(23)	(24)	(25)	(26)	(27)	(28)
PULIVENDLA TALUK		**T**	**18,643**	**1,599**	**12,152**	**9,906**	**1,328**	**106**	**569**	**332**	**2,032**	**331**	**1,132**	**52**
		R	**18,347**	**1,594**	**11,749**	**9,516**	**1,285**	**91**	**542**	**325**	**1,860**	**276**	**791**	**32**
		U	**296**	**5**	**403**	**390**	**43**	**15**	**27**	**7**	**172**	**55**	**341**	**20**
1	Parnapalle		351	35	277	215	3	...	...	...	26	7	31	1
2	Kommanuthala		879	357	131	121	14	...	...	...	8	...	4	...
3	Murarichintala		305	...	104	39	...	...	...	...	4	...	10	...
4	Gunakanapalle		91	...	121	61	20	...	...	...	1	...	10	1
5	Ambakapalle		181	...	134	9	...	...	...	...	9	...	...	...
6	Ramanutlapalle		71	1	46	14	9	1	6	3	1	...	1	...
7	Chinna Kudala		77	...	54	23	2	...	15	10	...	...	...	...
8	Narasingaraopalle						*Uninhabited*							
9	Vadlamanipalle						*Uninhabited*							
10	Ippatla		156	...	180	99	3	...	14	2	3	...	5	...
11	Herojipuram		14	...	...	...	...	...	...	...	...	...	...	...
12	Erraballe		574	4	399	164	102	3	8	...	27	...	66	...
13	Brahmanapalle		124	4	77	76	40	...	136	79	44	2	6	2
14	Pulivendla						*Urban Area (Pulivendla Town)*							
15	Yerragudipalle		98	33	156	222	30	...	3	...	...	...	15	4
16	Kanampalle		23	22	85	92	6	9	...	...	...	...	6	6
17	K. Velamavaripalle		60	18	147	111	5	...	1	...	1	...	2	...
18	Bhakarapuram						*Uninhabited*							
19	Kachivaripalle						*Uninhabited*							
20	Polepalle		52	3	29	18	...	...	...	...	1	...	3	...
21	Pedda Jutur		281	20	234	189	10	4	...	...	31	1	6	...
22	Bokkudupalle		24	3	17	6	...	...	...	...	...	...	...	...
23	Velupula		539	5	254	113	7	1	2	...	19	...	13	...
24	Vemula		232	5	170	212	32	6	163	113	25	3	14	...
25	Meedipentla		337	1	58	49	3	...	26	21	4	...	3	...

(1)	(2)	(17)	(18)	(19)	(20)	(21)	(22)	(23)	(24)	(25)	(26)	(27)	(28)
26	Gondipalle	235	...	54	87	3	...	22	20	36	2	5	...
27	V. Kothapalle	118	...	187	116	18	...	90	59	10	...	5	...
28	Thallapalle	181	2	135	102	32	...	7	8	6	...	12	...
29	T. Velamavaripalle	461	2	305	158	47	3	7	...	39	1	9	...
30	Vempalle	500	8	702	502	242	12	2	..	188	59	218	4
31	Alireddipalle	94	3	84	52	7	...	...	...	106	32	2	...
32	Pamuluru	193	6	120	101	18	1	...	...	26	...	...	...
33	Naguru	125	1	98	28	6	...	...	...	15	2	8	...
34	Ramireddipalle	248	6	136	7	...	...	...	...	12	...	...	...
35	Muthukur	286	142	142	123	...	...	...	...	3	...	1	...
36	Alavalapadu	270	14	142	60	25	...	...	...	...	...	25	...
37	Kathaluru	268	80	136	207	18	2	8	9	30	9	4	4
38	Chagaleru	370	77	213	216	31	17	...	...	24	2	18	...
39	Pernapadu	28	...	21	12	...	...	...	...	...	...	...	...
40	Gollalaguduru	217	4	93	34	8	...	...	...	14	...	4	...
41	Pendluru	123	1	81	52	23	...	...	...	3	...	1	...
42	Nallacheruvupalle	407	138	192	183	34	14	...	...	51	8	27	...
43	Goturu	156	70	54	79	2	...	...	...	9	...	2	...
44	Yadavakunta	54	1	16	53	...	...	...	...	5	...	...	...
45	Santhakovvur	297	..	137	60	92	1	...	...	43	1	...	...
46	Udavagandla	142	...	129	120	1	...	1	...	7	2	16	...
47	Paluru	244	5	80	39	...	...	...	...	3	...	9	...
48	Atchavelle	229	...	213	197	...	...	...	...	12	2	7	...
49	Thimmapurampeta	42	1	53	17	...	...	...	...	4	...	...	...
50	Chinthalajutur	278	10	73	4	...	...	...	...	...	...	10	...
51	Ulimella	287	5	101	182	6	...	...	...	55	...	5	1
52	Ahobilapuram					*Uninhabited*							
53	Gundlamadugu	189	9	85	39	...	...	...	...	13	3	2	...
54	Ragimanipalle	144	3	110	12	...	...	...	...	...	...	1	...
55	Rayalapuram	30	1	16	...	...	...	...	...	...	...	...	...
56	Rachumarripalle	21	...	4	2	...	...	...	...	...	..	...	...
57	Pedda Rangapuram	173	...	76	54	7	...	...	...	2	...	3	...
58	Chinna Rangapuram	121	...	83	106	20	...	2	...	...	...	10	...
59	Venkatampalle					*Uninhabited*							
60	Korrapadu	37	...	29	15	...	...	...	...	...	...	...	...
61	Dondlavagu	144	...	133	117	...	...	...	...	5	...	8	...
62	Pedda Kudala	318	56	343	317	18	1	...	...	6	13	1	1
63	Lingala	188	14	284	297	5	...	16	..	53	15	2	...
64	Lopatnuthula	145	2	112	99	3	...	...	...	1	...	1	...
65	Velidandla	363	29	139	50	10	1	...	...	28	5	2	...

PRIMARY CENSUS ABSTRACT

CUDDAPAH DISTRICT — PULIVENDLA TALUK

Location Code No.	Name of Village/ Town		WORKERS VI Construction M	VI Construction F	VII Trade & Commerce M	VII Trade & Commerce F	VIII Transport, Storage & Communications M	VIII Transport, Storage & Communications F	IX Other Services M	IX Other Services F	X Non-Workers M	X Non-Workers F
(1)	(2)		(29)	(30)	(31)	(32)	(33)	(34)	(35)	(36)	(37)	(38)
PULIVENDLA TALUK		**T**	**1,211**	**32**	**2,188**	**213**	**471**	**17**	**3,236**	**719**	**33,029**	**59,217**
		R	**1,015**	**21**	**1,275**	**147**	**305**	**16**	**2,684**	**634**	**30,063**	**54,243**
		U	**196**	**11**	**913**	**66**	**166**	**1**	**552**	**85**	**2,966**	**4,974**
1	Parnapalle		3	...	42	1	7	...	43	25	506	963
2	Kommanuthala		5	...	13	7	1	...	35	14	676	1,052
3	Murarichintala		14	...	3	...	2	...	7	...	408	765
4	Gunakanapalle		10	...	2	...	...	...	8	1	150	344
5	Ambakapalle		...	...	1	...	...	...	9	1	234	523
6	Ramanutlapalle		4	1	...	...	...	...	8	4	105	197
7	Chinna Kudala		...	...	...	...	...	...	12	3	116	245
8	Narasingaraopalle					*Uninhabited*						
9	Vadlamanipalle					*Uninhabited*						
10	Ippatla		...	...	1	...	...	...	19	3	248	465
11	Herojipuram		...	...	...	...	...	...	...	...	13	30
12	Erraballe		51	1	15	...	42	13	88	14	1,138	2,152
13	Brahmanapalle		20	...	8	2	3	...	22	2	291	550
14	Pulivendla					*Urban Area (Pulivendla Town)*						
15	Yerragudipalle		...	...	8	4	6	...	17	15	249	299
16	Kanampalle		...	...	2	2	...	...	1	1	71	67
17	K Velamavaripalle		5	...	2	...	1	...	6	2	180	208
18	Bhakarapuram					*Uninhabited*						
19	Kachivaripalle					*Uninhabited*						
20	Polepalle		...	...	3	...	...	...	8	...	61	140
21	Pedda Jutur		49	...	18	...	...	...	32	8	573	1,006
22	Bokkudupalle		...	...	...	...	...	...	3	...	25	56
23	Velupula		4	...	12	...	2	...	46	1	681	1,361
24	Vemula		36	2	77	7	9	...	78	18	555	968
25	Meedipentla		21	1	7	...	...	...	21	9	386	767

(1)	(2)	(29)	(30)	(31)	(32)	(33)	(34)	(35)	(36)	(37)	(38)
26	Gondipalle	3	1	6	1	...	...	16	12	318	541
27	V. Kothapalle	8	...	10	3	4	...	44	5	270	565
28	Thallapalle	3	...	6	3	1	...	13	6	300	594
29	T. Velamavaripalle	16	...	26	3	...	1	32	4	607	1,361
30	Vempalle	118	7	522	40	136	1	271	52	2,232	4,198
31	Alireddipalle	...	...	3	3	...	...	16	7	197	397
32	Pamuluru	2	...	3	...	...	...	21	8	274	568
33	Naguru	...	...	...	...	...	...	16	...	207	441
34	Ramireddipalle	...	...	5	...	2	...	24	1	374	741
35	Muthukuru	...	...	3	...	...	...	10	1	304	479
36	Alavalapadu	47	...	25	3	3	...	39	10	461	863
37	Kathaluru	16	4	13	5	1	...	26	14	339	514
38	Chagaleru	3	1	24	4	1	...	58	27	578	895
39	Pernapadu	...	...	...	...	...	...	...	...	37	73
40	Gollalaguduru	3	...	15	5	1	...	29	2	357	698
41	Pendlūru	...	...	6	...	...	...	13	2	154	361
42	Nallacheruvupalle	6	...	21	1	1	...	55	4	581	948
43	Goturu	17	...	5	1	4	...	37	9	296	410
44	Yadavakunta	1	...	1	1	...	...	...	...	57	74
45	Santhakovvur	1	...	15	5	2	...	42	5	495	979
46	Udavagandla	6	...	3	...	1	...	24	...	230	431
47	Paluru	...	...	2	...	...	...	39	14	318	592
48	Atchavelle	...	...	2	1	3	...	37	3	342	647
49	Thimmapurampeta	...	...	...	...	...	...	...	...	73	166
50	Chinthalajutur	43	...	3	2	...	...	22	1	297	666
51	Ulimella	71	...	13	2	2	...	27	12	489	811
52	Ahobilapuram	*Uninhabited*									
53	Gundlamadugu	...	...	...	...	...	...	18	1	240	474
54	Ragimanipalle	...	...	1	...	...	...	12	1	172	420
55	Rayalapuram	...	...	...	...	...	...	1	...	42	85
56	Rachumarripalle	...	...	...	...	...	...	1	...	19	46
57	Pedda Rangapuram	2	...	...	...	...	...	8	2	209	440
58	Chinna Rangapuram	21	...	2	...	...	...	20	9	241	392
59	Venkatampalle	*Uninhabited*									
60	Korrapadu	...	...	...	...	...	...	3	2	53	109
61	Dondlavagu	5	...	1	...	1	...	19	4	253	419
62	Pedda Kudala	23	...	3	2	1	...	23	3	539	812
63	Lingala	1	...	8	1	3	...	62	16	383	558
64	Lopatnuthula	...	...	...	...	...	...	2	1	217	354
65	Velidandla	22	...	9	3	...	...	47	15	480	933

Location Code No.	Name of Village/ Town	Area in Square Miles	Occupied Residential Houses	No. of Households	Total Population (including Institutional and Houseless Population)			Scheduled Castes		Scheduled Tribes		Literate and Educated Persons		Total Workers (I–IX)	
					P	M	F	M	F	M	F	M	F	M	F
(1)	(2)	(3)	(4)	(5)	(6)	(7)	(8)	(9)	(10)	(11)	(12)	(13)	(14)	(15)	(16)
66	Bidinamcherla	9·57	449	451	2,442	1,249	1,193	116	103	21	23	545	127	687	236
67	Gurijala	6·06	419	419	2,051	1,031	1,020	118	122	2	2	461	137	618	266
68	Simhadripuram	2·65	462	463	2,024	1,008	1,016	97	99	...	...	556	260	565	245
69	Nidivelagala	3·07	45	45	145	71	74	15	13	...	...	22	3	49	2
70	Kosanuru	12·22	921	949	4,849	2,525	2,324	179	175	7	5	1,618	741	1,506	381
71	Chavvavaripalle	1·89	193	193	974	504	470	6	1	...	...	295	88	309	85
72	Nandyalampalle	2·40	101	106	615	312	303	11	11	11	8	186	60	178	32
73	Pydipalem	8·80	289	289	1,229	614	615	54	59	36	46	149	67	385	201
74	Devathapuram	1·57	37	37	235	123	112	...	...	...	...	66	20	65	11
75	Jangamreddipalle	1·72	81	94	458	225	233	...	...	...	...	139	36	126	43
76	Theliki	4·36	85	89	434	227	207	38	35	...	1	88	9	128	49
77	Maddulapaya	7·53	36	41	201	114	87	...	...	...	...	50	11	65	13
78	Sunkesula	3·75	207	212	1,004	521	483	43	43	...	...	251	111	283	106
79	Ravulakolanu	5·81	148	151	866	441	425	33	28	9	6	161	129	256	113
80	Duddekunta	3·75	144	161	849	418	431	53	50	2	8	152	38	247	88
81	Lomada	5·35	335	338	1,860	969	891	93	101	1	...	435	133	558	275
82	Agraharam	1·63	112	114	617	306	311	36	35	3	3	145	60	157	62
83	Ankalammagudur	8·32	293	294	1,527	760	767	144	129	...	...	382	211	450	99
84	Himakuntla	3·19	186	186	1,002	521	481	101	90	...	..	284	155	298	118
85	Bonala	7·90	289	320	1,765	910	855	116	126	...	...	257	79	490	140
86	Kamasamudram	10·34	311	330	1,853	943	910	128	110	...	...	224	72	492	149
87	Balapanuru	14·32	1,110	1,183	6,038	3,066	2,972	357	368	63	52	1,518	544	1,694	665
88	Maduru	3·09	245	245	1,338	698	640	83	76	18	15	375	109	383	55
89	Thelluru	4·64	227	237	1,180	603	577	71	82	...	...	285	102	350	182
90	Sydapuram	2·11	162	162	876	447	429	6	8	...	...	277	87	232	67
91	Jalaparthi	0·71						*Uninhabited*							
92	Agaduru	6·98	445	523	2,316	1,188	1,128	104	112	8	4	469	111	656	232
93	Inagaluru	6·43	359	359	1,916	1,002	914	84	92	3	2	400	84	572	209
94	Thonduru	7·61	382	438	1,857	945	912	83	90	3	4	431	114	526	166
95	Bhadrampalle	5·25	199	199	978	496	482	3	4	...	...	252	39	251	80
96	Buchupalle	4·20	285	285	1,416	720	696	49	51	6	12	276	36	356	53
97	Mallela	17·92	261	269	1,381	702	679	40	35	1	2	299	78	365	184

PRIMARY CENSUS ABSTRACT

CUDDAPAH DISTRICT — PULIVENDLA TALUK

Location Code No.	Name of Village/ Town	WORKERS I Cultivators M	I F	II Agricultural Labourers M	II F	III Livestock, Forestry, Fishing, Hunting and Plantations, Orchards and allied Activities M	III F	IV Mining and Quarrying M	IV F	V Manufacturing, Processing, Servicing and Repairs (a) Household Industry M	V (a) F	V (b) Other than Household Industry M	V (b) F
(1)	(2)	(17)	(18)	(19)	(20)	(21)	(22)	(23)	(24)	(25)	(26)	(27)	(28)
66	Bidinamcherla	338	39	242	180	14	...	...	...	22	...	1	...
67	Gurijala	269	11	156	250	...	...	...	...	36	1	2	...
68	Simhadripuram	119	19	185	179	2	1	...	...	9)	24	14	1
69	Nidivelagala	18	...	31	2	...	...	...	...	...	...	...	...
70	Kosanuru	746	13	329	277	4	...	...	...	146	45	22	...
71	Chavvavaripalle	134	18	28	38	11	1	...	...	81	19	10	...
72	Nandyalampalle	126	...	35	23	...	...	...	...	...	...	...	...
73	Pydipalem	134	1	173	177	10	1	4	1	13	2	13	2
74	Devathapuram	39	...	10	9	6	...	...	...	1	...	2	...
75	Jangamreddipalle	86	4	25	39	3	...	...	...	3	...	...	...
76	Theliki	51	1	33	40	18	1	...	...	6	...	6	1
77	Maddulapaya	45	...	14	13	4	...	...	...	...	...	...	...
78	Sunkesula	154	4	98	93	1	1	...	...	1	...	3	...
79	Ravulakolanu	132	1	66	100	26	1	...	...	...	...	5	...
80	Duddekunta	96	3	104	82	...	...	...	...	7	...	...	...
81	Lomada	255	34	189	224	36	2	...	...	9	...	17	...
82	Agraharam	75	...	47	59	7	1	...	...	1	...	2	...
83	Ankalammagudur	211	3	178	90	6	...	...	...	6	...	3	...
84	Himakuntla	155	...	93	109	...	...	...	...	6	...	...	...
85	Bonala	239	1	195	134	34	...	...	...	6	...	2	...
86	Kamasamudram	248	2	218	146	...	...	...	...	6	...	...	...
87	Balapanuru	663	77	520	568	26	...	...	...	209	6	17	...
88	Maduru	163	4	106	51	...	...	...	...	86	...	...	...
89	Thelluru	206	21	84	145	6	2	...	...	6	...	6	1
90	Sydapuram	132	...	46	49	...	...	...	...	6	...	...	...
91	Jalaparthi					*Uninhabited*							
92	Agaduru	277	40	187	176	46	1	...	...	30	7	15	1
93	Inagaluru	276	20	196	166	26	3	...	...	12	1	4	...
94	Thonduru	277	41	115	100	2	...	...	...	11	2	12	2
95	Bhadrampalle	161	1	34	67	16	...	...	...	8	...	3	...
96	Buchupalle	163	...	121	51	9	...	...	...	11	...	14	...
97	Mallela	164	35	107	147	10	...	9	...	19	...	5	...

PRIMARY CENSUS ABSTRACT

CUDDAPAH DISTRICT — PULIVENDLA TALUK

Location Code No.	Name of Village/ Town	WORKERS VI Construction M	VI F	VII Trade & Commerce M	VII F	VIII Transport, Storage & Communications M	VIII F	IX Other Services M	IX F	X Non-Workers M	X F
(1)	(2)	(29)	(30)	(31)	(32)	(33)	(34)	(35)	(36)	(37)	(38)
66	Bidinamcherla	5	...	8	1	1	...	56	16	562	957
67	Gurijala	113	...	3	1	...	...	39	3	413	754
68	Simhadripuram	14	...	47	4	27	...	58	17	443	771
69	Nidivelagala	...	...	...	...	...	...	...	..	22	72
70	Kosanuru	4	...	66	4	19	...	170	42	1,019	1,943
71	Chavvavaripalle	11	...	9	1	...	...	25	8	195	385
72	Nandyalampalle	...	...	...	...	...	...	17	9	134	271
73	Pydipalem	2	2	9	5	2	...	25	10	229	414
74	Devathapuram	...	...	2	...	...	1	5	1	58	101
75	Jangamreddipalle	1	...	3	...	...	...	5	...	99	190
76	Theliki	...	...	2	1	...	...	12	5	99	158
77	Maddulapaya	...	...	1	...	...	...	1	...	49	74
78	Sunkesula	...	...	3	...	1	...	22	8	238	377
79	Ravulakolanu	9	...	2	2	...	...	16	9	185	312
80	Duddekunta	27	...	4	...	...	...	9	3	171	343
81	Lomada	...	...	4	4	...	...	48	11	411	616
82	Agraharam	4	...	2	...	...	...	19	2	149	249
83	Ankalammagudur	5	...	9	2	1	...	31	4	310	668
84	Himakuntla	3	...	4	...	...	...	37	9	223	363
85	Bonala	...	...	2	...	1	...	11	5	420	715
86	Kamasamudram	...	...	3	...	1	...	16	1	451	761
87	Balapanuru	71	1	25	1	4	...	159	12	1,372	2,307
88	Maduru	...	...	7	...	...	...	21	...	315	585
89	Thelluru	...	...	6	2	...	...	36	11	253	395
90	Sydapuram	17	...	...	...	...	...	31	18	215	362
91	Jalaparthi	*Uninhabited*									
92	Agaduru	20	...	19	...	1	...	61	7	532	896
93	Inagaluru	17	...	5	3	...	...	36	16	430	705
94	Thonduru	26	...	30	3	6	...	47	18	419	746
95	Bhadrampalle	...	...	1	...	...	...	28	12	245	402
96	Buchupalle	...	...	18	...	...	...	20	2	364	643
97	Mallela	6	...	11	1	1	...	33	1	337	495

Statement showing the Jurisdiction of Enumerators' Blocks in the Urban Areas of Pulivendla Taluk

PULIVENDLA TOWN

Ward/ Locality/ Block No.	Enumerator's Block No. and its Jurisdiction		
	E.B. No.	House Numbers included in the Block	
		From	To
(1)	(2)	(3)	(4)
Ward 1	E.B. 26	1-1	1-150
	E.B. 27	1-151	1-300
	E.B. 28	1-301	1-450
	E.B. 29	1-451	1-600
	E.B. 30	1-601	1-750
	E.B. 31	1-751	1-900
	E.B. 32	1-901	1-1135
Ward 2	E.B. 33	2-1	2-120
	E.B. 34	2-121	2-240
	E.B. 35	2-241	2-354
Ward 3	E.B. 36	3-1	3-100
	E.B. 37	3-101	3-220
	E.B. 38	3-221	3-346
Ward 4	E.B. 39	4-1	4-103
Ward 5	E.B. 39	5-1	5-50
	E.B. 40	5-51	5-103D
Wards 6,7 & 8	E.B. 40	6-1	6-80
	E.B. 41	7-1	7-112
		8-1	8-50
	E.B. 42	8-51	8-150
		6-81	6-109
	E.B. 44	8-151	8-205
Ward 9	E.B. 43	9-1	9-120
	E.B. 44	9-121	9-197

N.B:—In few cases an Enumerator was allotted parts of different Wards/Localities/Blocks. In all such cases, the E.B. No. has been repeated in each of the concerned Ward/Locality/Block and the particulars pertaining to that part only are shown against it.

PRIMARY CENSUS ABSTRACT

CUDDAPAH DISTRICT — PULIVENDLA TOWN — PULIVENDLA TALUK

Location Code No.	Name of Town/Ward or Locality or Block/ Enumerator's Block No.	Area in Square Miles	Occupied Residential Houses	No. of Households	Total Population (including Institutional and Houseless Population)			Scheduled Castes		Scheduled Tribes		Literate and Educated Persons		Total Workers (I-IX)	
					P	M	F	M	F	M	F	M	F	M	F
(1)	(2)	(3)	(4)	(5)	(6)	(7)	(8)	(9)	(10)	(11)	(12)	(13)	(14)	(15)	(16)
10/III	**PULIVENDLA (P)**	**1·00**	**2,589**	**2,655**	**11,704**	**6,075**	**5,629**	**222**	**234**	**87**	**68**	**3,550**	**1,751**	**3,109**	**655**
	Ward 1 E.B. 26		170	173	906	486	420	32	9	13	9	288	106	247	24
	E.B. 27		150	154	757	402	355	...	...	10	3	236	89	190	24
	E.B. 28		144	144	694	356	338	...	...	...	...	238	120	148	6
	E.B. 29		143	150	701	365	336	...	...	38	32	216	104	199	46
	E.B. 30		150	153	628	323	305	32	39	7	7	163	69	182	66
	E.B. 31		114	150	566	311	255	...	...	...	...	209	101	154	22
	E.E. 32		50	53	249	129	120	...	...	...	...	105	64	71	11
	Ward Total		**921**	**977**	**4,501**	**2,372**	**2,129**	**64**	**48**	**68**	**51**	**1,455**	**653**	**1,191**	**199**
	Ward 2 E B. 33		114	114	484	246	238	2	1	4	3	158	80	130	39
	E.B. 34		120	125	588	295	293	119	131	...	...	143	67	156	69
	E.B. 35		127	127	678	366	312	...	...	...	...	104	37	181	104
	Ward Total		**361**	**366**	**1,750**	**907**	**843**	**121**	**132**	**4**	**3**	**405**	**184**	**467**	**212**
	Ward 3 E.B. 36		94	94	467	247	220	25	28	...	...	168	98	119	15
	E.B. 37		102	102	510	264	246	...	...	...	...	135	68	144	15
	E.B. 38		127	127	591	313	278	1	1	4	2	160	53	180	42
	Ward Total		**323**	**323**	**1,568**	**824**	**744**	**26**	**29**	**4**	**2**	**463**	**219**	**443**	**72**
	Ward 4 E.B. 39		94	94	420	199	221	...	...	...	...	146	103	101	27
	Ward Total		**94**	**94**	**420**	**199**	**221**	...	...	...	...	**146**	**103**	**101**	**27**
	Ward 5 E.B. 39		144	144	237	125	112	...	...	...	...	93	60	51	11
	E.B. 40		51	51	242	126	116	...	...	...	...	81	44	62	8
	Ward Total		**195**	**195**	**479**	**251**	**228**	...	...	...	...	**174**	**104**	**113**	**19**
	Wards 6, E.B. 40		109	114	449	219	230	3	7	...	...	173	147	117	13
	7 & 8 E.B. 41		192	192	566	286	280	...	...	...	...	207	106	117	7
	E.B. 42		94	94	465	240	225	...	...	...	...	140	81	130	14
	E.B. 44		70	70	352	194	158	...	...	...	...	131	72	92	5
	Wards Total		**465**	**470**	**1,832**	**939**	**893**	**3**	**7**	...	...	**651**	**406**	**456**	**39**
	Ward 9 E.B. 43		118	118	592	302	290	...	...	...	...	166	51	176	26
	E.B. 44		112	112	562	281	281	8	18	11	12	90	31	162	61
	Ward Total		**230**	**230**	**1,154**	**583**	**571**	**8**	**18**	**11**	**12**	**256**	**82**	**338**	**87**

PRIMARY CENSUS ABSTRACT

CUDDAPAH DISTRICT — PULIVENDLA TOWN — PULIVENDLA TALUK

Location Code No.	Name of Town/Ward or Locality or Block/ Enumerator's Block No.	I Cultivators		II Agricultural Labourers		III Livestock, Forestry, Fishing, Hunting and Plantations, Orchards and allied Activities		IV Mining and Quarrying		V Manufacturing, Processing, Servicing and Repairs (a) Household Industry		V Manufacturing, Processing, Servicing and Repairs (b) Other than Household Industry	
		M	F	M	F	M	F	M	F	M	F	M	F
(1)	(2)	(17)	(18)	(19)	(20)	(21)	(22)	(23)	(24)	(25)	(26)	(27)	(28)
10/III	**PULIVENDLA (P)**	**296**	**5**	**403**	**390**	**43**	**15**	**27**	**7**	**172**	**55**	**341**	**20**
Ward 1	E.B. 26	31	...	15	12	4	1	1	...	15	...	60	2
	E.B. 27	15	...	5	11	...	...	...	1	16	1	15	...
	E.B. 28	32	...	4	3	...	...	6	...	...	...	13	...
	E.B. 29	17	3	3	2	6	3	2	...	36	24	23	2
	E.B. 30	11	...	51	49	...	...	...	...	13	7	17	2
	E.B. 31	11	1	13	9	1	1	1	...	3	3	18	...
	E.B. 32	14	...	7	8	...	...	...	...	3	...	2	1
	Ward Total	**131**	**4**	**98**	**94**	**11**	**5**	**10**	**1**	**86**	**35**	**148**	**7**
Ward 2	E.B. 33	19	...	23	27	4	1	...	...	6	...	17	2
	E.E. 34	18	...	35	51	7	2	3	...	7	...	6	...
	E.B. 35	...	..	99	99	3	...	1	...	...	...	2	...
	Ward Total	**37**	...	**157**	**177**	**14**	**3**	**4**	...	**13**	...	**25**	**2**
Ward 3	E.B. 36	26	...	22	11	...	...	...	...	5	1	2	...
	E.B. 37	8	...	11	12	1	...	3	...	....	...	20	...
	E.B. 38	16	...	9	15	11	6	...	6	...	...	26	...
	Ward Total	**50**	...	**42**	**38**	**12**	**6**	**3**	**6**	**5**	**1**	**48**	...
Ward 4	E.B. 39	8	...	10	20	...	1	1	...	4	...	8	...
	Ward Total	**8**	...	**10**	**20**	...	**1**	**1**	...	**4**	...	**8**	...
Ward 5	E.B. 39	5	...	7	4	...	...	...	...	3	...	1	...
	E.B. 40	2	...	7	1	...	...	...	...	...	...	5	...
	Ward Total	**7**	...	**14**	**5**	...	...	...	...	**3**	...	**6**	...
Wards 6, 7 & 8	E.B. 40	14	1	...	1	1	...	2	...	3	1	3	...
	E.B. 41	3	...	9	5	...	...	...	...	16	...	9	...
	E.B. 42	26	...	8	4	...	...	...	...	10	2	10	...
	E.B. 44	4	...	5	1	1	...	...	...	...	...	10	...
	Wards Total	**47**	**1**	**22**	**11**	**2**	...	**2**	...	**29**	**3**	**32**	...
Ward 9	E B. 43	14	...	36	20	2	...	3	...	20	...	19	...
	E.B. 44	2	...	24	25	2	...	4	...	12	16	55	11
	Ward Total	**16**	...	**60**	**45**	**4**	...	**7**	...	**32**	**16**	**74**	**11**

PRIMARY CENSUS ABSTRACT

CUDDAPAH DISTRICT — PRODDATUR TOWN — PULIVENDLA TALUK

Location Code No.	Name of Town/Ward or Locality or Block/ Enumerator's Block No.	WORKERS VI Construction M	WORKERS VI Construction F	WORKERS VII Trade & Commerce M	WORKERS VII Trade & Commerce F	WORKERS VIII Transport, Storage & Communications M	WORKERS VIII Transport, Storage & Communications F	WORKERS IX Other Services M	WORKERS IX Other Services F	X Non-Workers M	X Non-Workers F
(1)	(2)	(29)	(30)	(31)	(32)	(33)	(34)	(35)	(36)	(37)	(38)
10/III	**PULIVENDLA (P)**	**196**	**11**	**913**	**66**	**166**	**1**	**552**	**85**	**2,966**	**4,974**
Ward 1	E.B. 26	11	3	62	1	13	...	35	5	239	396
	E.B. 27	28	1	60	3	4	...	47	7	212	331
	E.B. 28	13	...	51	1	5	...	24	2	208	332
	E.B. 29	15	2	69	9	9	...	19	1	166	290
	E.B. 30	16	1	50	2	6	...	18	5	141	239
	E.B. 31	9	...	61	2	9	...	28	6	157	233
	E.B. 32	2	...	32	...	2	...	9	2	58	109
	Ward Total	**94**	**7**	**385**	**18**	**48**	...	**180**	**28**	**1,181**	**1,930**
Ward 2	E.B. 33	11	1	26	4	3	...	21	4	116	199
	E.B. 34	11	1	20	...	15	...	34	15	139	224
	E.B. 35	34	...	3	...	16	1	23	4	185	208
	Ward Total	**56**	**2**	**49**	**4**	**34**	**1**	**78**	**23**	**440**	**631**
Ward 3	E.B. 36	8	...	5	...	3	...	48	3	128	205
	E.B. 37	4	...	56	2	11	...	30	1	120	231
	E.B. 38	7	...	59	10	14	...	38	5	133	236
	Ward Total	**19**	...	**120**	**12**	**28**	...	**116**	**9**	**381**	**672**
Ward 4	E.B. 39	2	...	27	2	8	...	33	4	98	194
	Ward Total	**2**	...	**27**	**2**	**8**	...	**33**	**4**	**98**	**194**
Ward 5	E.B. 39	1	...	13	2	6	...	15	5	74	101
	E.B. 40	5	...	20	5	7	...	16	2	64	108
	Ward Total	**6**	...	**33**	**7**	**13**	...	**31**	**7**	**138**	**209**
Wards 6, 7 & 8	E.B 40	...	...	50	3	7	...	37	7	102	217
	E.B. 41	...	...	68	1	...	...	12	1	169	273
	E.B. 42	3	...	45	7	8	...	20	1	110	211
	E.B. 44	3	...	56	4	5	...	8	...	102	153
	Wards Total	**6**	...	**219**	**15**	**20**	...	**77**	**9**	**483**	**854**
Ward 9	E.B. 43	6	...	49	5	5	...	22	1	126	264
	E.B. 44	7	2	31	3	10	...	15	4	119	220
	Ward Total	**13**	**2**	**80**	**8**	**15**	...	**37**	**5**	**245**	**484**

ALPHABETICAL LIST OF VILLAGES

KAMALAPURAM IND. SUB-TALUK

1971 Location Code No.	Name of Village
(1)	(2)
50	Alidena
48	Animela
38	Ankireddipalle
57	Apparaopalle
53	Ayyavaripalle
15	C. Gopalapuram
6	Chilamakuru
56	Chinna Cheppalle
2	Chinna Dandlur
61	Dadireddipalle
20	Gangavaram
24	Gollapalle
46	Gonumakulapalle
9	Hanumanguthi
3	Illur
52	Indukuru
25	Jambapuram
5	Kalamalla
21	Kamalapuram
10	Kattugutha Vengannagari-palle
54	Keerthipalle
31	Koduru
11	Kokatam
39	Kolavali
41	Kommadi
62	Letapalle
51	Lingala
4	Malepadu
16	Mirapuram
42	Moillacheruvu
26	Nallingayapalle
7	Niduzuvvi
43	North Palagiri
14	Paachikalapadu
27	Pandillapalle
55	Payasampalle
58	Pedda Cheppalle
33	Peddanapadu
1	P. Gopalapuram
49	Pillivaripalle
63	Podadurthi
8	Potladurthi
22	Ramachandrapuram
17	Sambatur
36	South Govindaraopalle
64	South Kandrika
44	South Palagiri
34	Talapanur
45	Thangedupalle
30	Thurakapalle
28	Tippaluru
23	Tsadipirala
29	T. Sunkesula
40	Uppaluru
47	U. Rajupalem
35	Urutur
32	Valasapalle
59	Vankamada
18	Vedurur
37	Veldurthi
19	Vibhrampuram
60	Yellareddipalle
13	Yerragudipadu
12	Yerraguntla

PRIMARY CENSUS ABSTRACT

CUDDAPAH DISTRICT — KAMALAPURAM IND. SUB-TALUK

Location Code No.	Name of Village/ Town		Area in Square Miles	Occupied Residential Houses	No. of Households	Total Population (including Institutional and Houseless Population)			Scheduled Castes		Scheduled Tribes		Literate and Educated Persons		Total Workers (I–IX)	
						P	M	F	M	F	M	F	M	F	M	F
(1)	(2)		(3)	(4)	(5)	(6)	(7)	(8)	(9)	(10)	(11)	(12)	(13)	(14)	(15)	(16)
KAMALAPURAM TALUK		**T**	**784·8***	**17,687**	**18,755**	**94,779**	**47,766**	**47,013**	**4,416**	**4,397**	**421**	**361**	**17,485**	**5,391**	**27,726**	**11,804**
		R	**767·0***	**16,007**	**16,966**	**86,346**	**43,558**	**42,788**	**4,091**	**4,073**	**395**	**333**	**15,374**	**4,276**	**25,310**	**10,851**
		U	**17·8***	**1,680**	**1,789**	**8,433**	**4,208**	**4,225**	**325**	**324**	**26**	**28**	**2,111**	**1,115**	**2,416**	**953**
1	P. Gopalapuram		0·25	31	33	197	96	101	...	...	...	...	12	2	65	35
2	Chinna Dandlur		8·52	322	333	1,681	824	857	47	56	68	67	181	65	535	253
3	Illur		3·12	141	141	674	339	335	14	22	...	...	100	22	205	14
4	Malepadu		5·68	304	320	1,599	790	809	123	139	2	2	232	41	473	199
5	Kalamalla		9·56	467	477	2,359	1,217	1,142	28	20	22	22	404	52	703	320
6	Chilamakuru		14·72	657	730	3,935	2,002	1,933	106	122	13	11	724	201	1,041	266
7	Niduzuvvi		6·95	311	336	1,681	840	841	52	58	4	7	262	79	471	192
8	Potladurthi		8·70	725	730	3,666	1,844	1,822	126	133	4	8	504	99	1,089	346
9	Hanumanguthi		7·78	332	344	1,789	874	915	41	40	5	7	318	94	500	190
10	Kattugutha Venganna-garipalle		0·66	32	32	170	90	80	...	...	7	9	5	1	50	24
11	Kokatam		9·22	523	537	2,845	1,430	1,415	135	123	...	...	370	71	875	200
12	Yerraguntla		5·32	1,230	1,296	6,191	3,136	3,055	112	108	29	21	1,719	700	1,719	592
13	Yerragudipadu		5·17	320	343	1,627	804	823	96	57	...	...	247	48	469	183
14	Paachikalapadu		1·75	61	66	339	174	165	7	7	17	10	71	12	101	26
15	C. Gopalapuram		0·42	113	118	642	317	325	31	37	...	...	89	13	194	42
16	Mirapuram		1·41	78	78	367	197	170	33	28	...	...	41	9	105	55
17	Sambatur		3·26	288	292	1,597	793	804	139	145	...	...	273	38	495	225
18	Vedurur		3·49	440	482	2,503	1,264	1,239	31	45	28	28	287	50	814	282
19	Vibhrampuram		1·76	125	125	661	351	310	104	112	...	...	60	2	231	75
20	Gangavaram		1·58	171	180	897	445	452	111	115	7	10	127	34	255	152
21	Kamalapuram (*Rural*)		6·86	61	62	336	166	170	...	...	...	...	56	21	113	76
22	Ramachandrapuram		0·15						*Uninhabited*							
23	Tsadipirala		4·73	283	289	1,403	703	700	76	78	...	...	190	62	422	240
24	Gollapalle		0·56	42	42	216	109	107	...	...	...	...	81	1	67	4
25	Jambapuram		1·14	84	86	546	276	270	38	35	...	...	81	1	146	21

(1)	(2)	(3)	(4)	(5)	(6)	(7)	(8)	(9)	(10)	(11)	(12)	(13)	(14)	(15)	(16)
26	Nallingayapalle	2·07	132	135	817	413	404	66	79	...	...	185	110	209	63
27	Pandillapalle	1·73	208	214	1,130	550	580	94	112	13	9	210	56	318	150
28	Tippaluru	2·46	182	195	965	478	487	100	114	...	...	207	54	270	152
29	T. Sunkesula	3·60	144	148	735	366	369	17	13	...	...	149	20	191	169
30	Thurakapalle	1·83	131	140	786	384	402	20	18	...	...	121	17	175	2
31	Koduru	6·30	265	284	1,457	702	755	15	22	...	...	295	52	391	202
32	Valasapalle	3·15	155	171	846	393	453	21	23	...	...	94	26	213	99
33	Peddanapadu	5·53	237	249	1,285	625	660	55	56	3	2	273	47	353	99
34	Talapanur	2·53	153	153	711	354	357	43	39	5	3	150	31	203	94
35	Urutur	11·52	456	516	2,591	1,321	1,270	82	74	19	17	629	374	785	266
36	South Govindaraopalle	0·40	*Uninhabited*												
37	Veldurthi	4·98	147	155	799	412	387	82	69	4	3	174	42	225	49
38	Ankireddipalle	1·41	110	114	519	254	265	44	53	2	1	88	15	151	38
39	Kolavali	8·81	170	170	880	447	433	102	110	14	10	105	8	231	136
40	Uppaluru	14·72	412	437	2,083	1,046	1,037	25	22	15	8	366	94	584	259
41	Kommadi	13·73	444	453	2,496	1,254	1,242	103	81	...	...	418	77	720	251
42	Moillacheruvu	5·89	126	152	987	527	460	...	...	...	...	150	26	318	256
43	North Palagiri	11·47	861	924	4,518	2,287	2,231	293	304	19	20	974	137	1,372	965
44	South Palagiri	10·32	166	215	984	494	490	...	...	...	...	121	24	301	164
45	Thangedupalle	2·00	182	211	1,107	568	539	116	114	18	8	198	47	329	219
46	Gonumakulapalle	3·36	188	188	940	483	457	57	58	...	...	25	6	254	229
47	U. Rajupalem	4·75	191	210	1,030	550	480	73	80	7	3	137	45	342	210
48	Animela	14·80	673	782	3,955	2,032	1,923	212	213	28	16	865	394	1,190	564
49	Pillivaripalle	0·09	6	6	29	17	12	...	...	...	...	...	...	10	...
50	Alidena	6·44	243	249	1,345	669	676	62	76	...	...	193	27	405	222
51	Lingala	5·97	64	77	394	201	193	62	67	...	...	74	41	105	92
52	Indukuru	7·65	256	293	1,605	815	790	93	78	...	...	291	126	491	215
53	Ayyavaripalle	0·32	52	66	345	173	172	...	...	4	5	92	34	107	29
54	Keerthipalle	3·11	90	90	448	217	231	5	6	...	...	83	22	135	83
55	Payasampalle	1·33	389	389	2,045	1,024	1,021	114	82	7	8	487	100	559	288
56	Chinna Cheppalle	6·53	615	626	3,532	1,808	1,724	217	216	5	4	525	130	1,074	460
57	Apparaopalle	0·05	82	83	440	230	210	...	...	...	...	76	11	136	17
58	Pedda Cheppalle	3·34	699	735	3,523	1,822	1,701	330	296	26	14	694	214	1,089	461
59	Vankamada	0·05	*Uninhabited*												
60	Yellareddipalle	6·77	179	189	890	455	435	44	32	...	...	143	35	247	41
61	Dadireddipalle	1·84	102	105	488	235	253	5	3	...	...	104	61	141	53
62	Letapalle	2·51	137	151	690	348	342	78	71	...	...	96	31	211	136
63	Podadurthi	5·17	219	219	1,030	523	507	11	12	...	...	148	24	337	106
64	South Kandrika	0·01	*Uninhabited*												

* T R U areas are in Sq. Kms. and Village/Town areas are in Sq. Miles.

PRIMARY CENSUS ABSTRACT

CUDDAPAH DISTRICT — KAMALAPURAM IND. SUB-TALUK

Location Code No.	Name of Village/ Town		WORKERS I Cultivators M	I F	II Agricultural Labourers M	II F	III Livestock, Forestry, Fishing, Hunting and Plantations, Orchards and allied Activities M	III F	IV Mining and Quarrying M	IV F	V Manufacturing, Processing, Servicing and Repairs (a) Household Industry M	(a) F	(b) Other than Household Industry M	(b) F
(1)	(2)		(17)	(18)	(19)	(20)	(21)	(22)	(23)	(24)	(25)	(26)	(27)	(28)
	KAMALAPURAM TALUK	**T**	**11,133**	**1,448**	**8,027**	**8,575**	**883**	**91**	**819**	**28**	**2,016**	**560**	**730**	**270**
		R	**10,606**	**1,400**	**7,535**	**7,908**	**844**	**83**	**819**	**28**	**1,616**	**471**	**609**	**259**
		U	**527**	**48**	**492**	**667**	**39**	**8**	...	...	**400**	**89**	**121**	**11**
1	P. Gopalapuram		39	8	18	27	7	...	...	...	...	...	...	...
2	Chinna Dandlur		232	29	144	169	33	3	...	...	55	34	3	...
3	Illur		107	1	54	13	6	...	...	...	9	...	4	...
4	Malepadu		171	10	118	170	16	...	71	...	24	1	7	...
5	Kalamalla		239	43	181	178	45	23	50	4	107	61	10	...
6	Chilamakuru		320	8	214	118	48	1	235	5	42	24	39	92
7	Niduzuvvi		185	17	114	150	...	...	123	7	14	3	2	...
8	Potladurthi		400	11	136	318	3	...	164	2	83	3	12	...
9	Hanumanguthi		240	9	166	161	5	2	...	...	6	...	22	...
10	Kattugutha Venga-nnagaripalle		27	...	19	20	...	...	...	...	4	4	...	...
11	Kokatam		347	...	423	185	...	...	...	...	35	...	8	...
12	Yerraguntla		301	49	355	338	10	1	72	3	93	12	205	95
13	Yerragudipadu		202	15	170	156	...	...	...	...	39	1	...	...
14	Paachikalapadu		65	1	17	24	8	...	...	...	1	1	1	...
15	C. Gopalapuram		80	2	39	36	12	...	...	...	8	...	4	...
16	Mirapuram		49	1	21	27	...	...	...	...	20	21	5	...
17	Sambatur		274	29	151	180	6	...	...	...	11	...	3	...
18	Vedurur		376	...	338	276	6	...	...	...	25	1	23	...
19	Vibhrampuram		61	...	136	74	12	...	...	...	6	...	...	...
20	Gangavaram		70	1	120	145	42	...	...	...	3	...	..	...
21	Kamalapuram (*Rural*)		69	37	38	36	...	...	...	...	...	...	...	...
22	Ramachandrapuram						*Uninhabited*							
23	Tsadipirala		136	3	225	228	...	...	...	...	21	3	2	...
24	Gollapalle		56	...	10	3	1	1	...	...	...	...	...	...
25	Jambapuram		117	...	19	21	1	...	...	...	...	...	5	...

(1)	(2)	(17)	(18)	(19)	(20)	(21)	(22)	(23)	(24)	(25)	(26)	(27)	(28)
26	Nallingayapalle	104	...	57	56	16	...	...	...	12	2	1	...
27	Pandillapalle	109	...	104	120	4	3	1	...	24	2	11	...
28	Tippaluru	112	2	100	139	10	...	...	1	4	...	11	...
29	T. Sunkesula	58	2	64	148	9	...	...	...	51	16	2	...
30	Thurakapalle	128	...	46	2	...	...	...	...	1	...	...	...
31	Koduru	178	7	48	138	7	5	61	1	57	22	1	...
32	Valasapalle	56	...	58	50	3	...	1	...	24	...	55	48
33	Peddanapadu	171	10	104	73	8	...	...	...	19	5	12	...
34	Talapanur	108	2	54	75	6	...	...	...	7	3	1	...
35	Urutur	328	36	207	207	13	...	33	4	89	9	21	...
36	South Govindaraopalle					*Uninhabited*							
37	Veldurthi	71	8	53	35	18	...	...	...	55	3	1	...
38	Ankireddipalle	106	6	31	25	3	...	...	...	4	1	2	...
39	Kolavali	81	3	71	107	20	...	...	...	44	21	...	...
40	Uppaluru	237	41	96	98	48	3	...	...	126	97	5	...
41	Kommadi	367	38	205	196	39	11	...	...	32	1	4	...
42	Moillacheruvu	270	4	44	251	...	...	...	...	1	...	1	...
43	North Palagiri	579	324	480	545	31	16	...	...	78	14	10	...
44	South Palagiri	125	33	124	96	8	...	...	...	28	35	...	...
45	Thangedupalle	134	28	88	144	14	1	...	...	64	29	...	...
46	Gonumakulapalle	117	108	119	118	15	...	...	...	...	...	...	1
47	U. Rajupalem	152	67	149	135	8	1	...	...	14	1	1	...
48	Animela	568	139	364	384	67	5	4	1	25	2	23	2
49	Pillivaripalle	...	...	10	...	...	...	...	...	...	...	...	...
50	Alidena	205	24	101	178	36	...	...	...	14	3	4	...
51	Lingala	62	38	38	52	...	...	...	...	...	...	...	...
52	Indukuru	218	11	183	178	15	...	...	...	24	...	3	...
53	Ayyavaripalle	62	...	17	29	...	...	...	...	3	...	1	...
54	Keerthipalle	41	12	32	62	8	1	...	...	41	4	...	...
55	Payasampalle	259	50	144	193	25	...	...	...	47	22	8	2
56	Chinna Cheppalle	408	89	368	308	103	5	3	...	37	6	31	18
57	Apparaopalle	111	...	21	17	...	...	...	...	1	...	...	...
58	Pedda Chepalle	421	4	422	418	19	1	1	...	51	4	34	1
59	Vankamada					*Uninhabited*							
60	Yellareddipalle	110	2	67	36	25	...	...	...	27	...	2	...
61	Dadireddipalle	85	...	34	50	4	...	...	...	4	...	1	...
62	Letapalle	80	25	114	107	...	...	...	...	2	...	6	...
63	Podadurthi	222	13	92	85	1	...	...	...	...	...	2	...
64	South Kandrika					*Uninhabited*							

PRIMARY CENSUS ABSTRACT

CUDDAPAH DISTRICT — KAMALAPURAM IND. SUB-TALUK

Location Code No.	Name of Village/ Town		WORKERS VI Construction M	VI F	VII Trade & Commerce M	VII F	VIII Transport, Storage & Communications M	VIII F	IX Other Services M	IX F	X Non-Workers M	X F
(1)	(2)		(29)	(30)	(31)	(32)	(33)	(34)	(35)	(36)	(37)	(38)
KAMALAPURAM TALUK		**T**	**506**	**10**	**1,114**	**158**	**450**	**5**	**2,048**	**659**	**20,040**	**35,209**
		R	**489**	**8**	**775**	**127**	**337**	**3**	**1,680**	**564**	**18,248**	**31,937**
		U	**17**	**2**	**339**	**31**	**113**	**2**	**368**	**95**	**1,792**	**3,272**
1	P. Gopalapuram		...	...	...	...	...	...	1	...	31	66
2	Chinna Dandlur		40	...	2	2	1	...	25	16	289	604
3	Illur		4	...	4	...	2	...	15	...	134	321
4	Malepadu		10	...	28	11	3	...	25	7	317	610
5	Kalamalla		3	...	17	4	15	...	36	7	514	822
6	Chilamakuru		11	...	38	8	27	1	67	9	961	1,667
7	Niduzuvvi		...	...	6	4	2	...	25	11	369	649
8	Potladurthi		212	...	14	...	6	...	59	12	755	1,476
9	Hanumanguthi		3	...	22	5	...	...	36	13	374	725
10	Kattugutha Venga-nnagaripalle		...	...	...	...	...	...	...	...	40	56
11	Kokatam		7	...	22	...	...	...	33	15	555	1,215
12	Yerraguntla		21	5	246	14	205	1	211	74	1,417	2,463
13	Yerragudipadu		...	...	13	6	11	...	34	5	335	640
14	Paachikalapadu		...	...	5	...	1	...	3	...	73	139
15	C. Gopalapuram		25	...	2	2	20	...	4	2	123	283
16	Mirapuram		...	...	...	1	...	...	10	5	92	115
17	Sambatur		2	...	10	4	2	...	36	12	298	579
18	Vedurur		...	...	16	2	...	...	30	3	450	957
19	Vibhrampuram		4	...	10	1	...	...	2	...	120	235
20	Gangavaram		1	...	2	...	1	...	16	6	190	300
21	Kamalapuram *(Rural)*		...	...	...	1	...	...	6	2	53	94
22	Ramachandrapurem		...	...	...	...	...	...	...	...	...	...
23	Tsadipirala		2	...	10	1	2	...	24	5	281	460
24	Gollapalle		...	...	...	...	...	...	...	...	42	103
25	Jambapuram		1	...	...	...	...	...	3	...	130	249

(1)	(2)	(29)	(30)	(31)	(32)	(33)	(34)	(35)	(36)	(37)	(38)
26	Nallingayapalle	3	...	9	2	...	...	7	3	204	341
27	Pandillapalle	8	...	7	...	4	...	46	25	232	430
28	Tippaluru	5	...	5	3	2	...	21	7	208	335
29	T. Sunkesula	...	...	3	1	1	...	3	2	175	200
30	Thurakapalle	...	...	...	...	...	...	...	...	209	400
31	Koduru	...	...	12	8	1	...	26	21	311	553
32	Valasapalle	...	...	...	...	...	...	16	1	180	354
33	Peddanapadu	...	...	9	3	2	...	28	8	272	561
34	Talapanur	...	...	10	2	...	...	17	12	151	263
35	Urutur	13	...	13	1	1	...	67	9	536	1,004
36	South Govindaraopalle	*Uninhabited*									
37	Veldurthi	...	...	7	1	...	...	20	2	187	338
38	Ankireddipalle	...	...	...	...	...	...	5	6	103	227
39	Kolavali	...	...	4	1	...	...	11	4	216	297
40	Uppaluru	11	1	17	1	1	...	43	18	462	778
41	Kommadi	20	...	15	1	1	...	37	4	534	991
42	Moillacheruvu	...	...	...	1	1	...	1	...	209	204
43	North Palagiri	12	1	39	6	4	...	139	59	915	1,266
44	South Palagiri	10	...	1	...	...	...	5	...	193	326
45	Thangedupalle	4	...	2	3	...	...	23	14	239	320
46	Gonumakulapalle	...	...	1	...	...	...	2	2	229	228
47	U. Rajupalem	...	...	4	3	...	...	14	3	208	270
48	Animela	9	...	16	5	2	...	112	26	842	1,359
49	Pillivaripalle	...	...	...	...	...	...	...	...	7	12
50	Alidena	5	...	16	2	2	...	22	15	264	454
51	Lingala	...	...	2	2	...	...	3	...	96	101
52	Indukuru	8	...	4	...	7	1	29	25	324	575
53	Ayyavaripalle	4	...	4	...	...	...	16	...	66	143
54	Keerthipalle	...	...	2	...	...	...	11	4	82	148
55	Payasampalle	11	1	13	1	1	...	51	19	465	733
56	Chinna Cheppalle	16	...	42	5	1	...	65	29	734	1,264
57	Apparaopalle	...	...	1	...	...	...	2	...	94	193
58	Pedda Chepalle	3	...	36	3	5	...	97	30	733	1,240
59	Vankamada	*Uninhabited*									
60	Yellareddipalle	1	...	6	2	1	...	8	1	208	394
61	Dadireddipalle	...	...	5	2	1	...	7	1	94	200
62	Letapalle	...	...	2	1	...	...	7	3	137	206
63	Podadurthi	...	...	1	1	1	...	18	7	186	401
64	South Kandrika	*Uninhabited*									

Statement showing the Jurisdiction of Enumerators' Blocks in the Urban Areas of Kamalapuram Ind. Sub-Taluk

KAMALAPURAM TOWN

Ward/ Locality/ Block No.	Enumerator's Block No. and its Jurisdiction		
	E.B. No.	House Numbers included in the Block	
		From	To
(1)	(2)	(3)	(4)
Block 1	E.B. 55	1-1	1-109
Block 2	E.B. 56	2-1	2-146
Block 3	E.B. 57	3-1	3-167
Block 4	E.B. 58	4-1	4-101
Block 5	E.B. 59	5-1	5-122
Block 6	E.B. 60	6-1	6-157
Block 7	E.B. 61	7-1	7-111
Block 8	E.B. 62	8-1	8-113
Block 9	E.B. 63	9-1	9-128
Block 10	E.B. 64	10-1	10-120
Block 11	E.B. 55	11-1	11-111
Block 12	E.B. 65	12-1	12-155
Block 13	E.B. 66	13-1	13-168
Block 14	E.B. 67	14-1	14-191
Block 15	E.B. 68	15-1	15-147
	E.B. 58	15-148	15-195
Block 16	E.B. 54 (Partly)	16-1	16-74

N.B:—(1) In few cases an Enumerator was allotted parts of different Wards/Localities/Blocks. In all such cases, the E.B. No. has been repeated in each of the concerned Ward/Locality/Block and the particulars pertaining to that part only are shown against it.

PRIMARY CENSUS ABSTRACT

CUDDAPAH DISTRICT — KAMALAPURAM TOWN — KAMALAPURAM IND. SUB-TALUK

Location Code No.	Name of Town/Ward or Locality or Block/ Enumerator's Block No.	Area in Square Miles	Occupied Residential Houses	No. of Households	Total Population (including Institutional and Houseless Population)			Scheduled Castes		Scheduled Tribes		Literate and Educated Persons		Total Workers (I-IX)	
					P	M	F	M	F	M	F	M	F	M	F
(1)	(2)	(3)	(4)	(5)	(6)	(7)	(8)	(9)	(10)	(11)	(12)	(13)	(14)	(15)	(16)
10/IV	**KAMALAPURAM TOWN (P)**	**6.9**	**1,680**	**1,789**	**8,433**	**4,208**	**4,225**	**325**	**324**	**26**	**28**	**2,111**	**1,115**	**2,416**	**953**
	Block 1 E.B. 55		89	89	406	198	208	53	59	8	9	61	25	129	102
	Block 2 E.B. 56		122	123	595	296	299	...	...	...	...	153	90	166	89
	Block 3 E.B. 57		91	91	498	238	260	...	...	...	...	171	123	113	19
	Block 4 E.B. 58		75	85	398	201	197	...	...	...	...	89	25	122	62
	Block 5 E.B. 59		77	92	522	258	264	...	...	...	...	114	66	151	3
	Block 6 E.B. 60		126	135	608	295	313	1	...	...	...	169	102	167	38
	Block 7 E.B. 61		89	94	440	213	227	...	...	...	...	128	75	134	29
	Block 8 E.B. 62		80	80	431	211	220	...	...	2	5	118	49	118	11
	Block 9 E.B. 63		113	113	514	252	262	...	...	6	5	152	71	146	40
	Block 10 E.B. 64		78	87	422	196	226	...	...	...	...	93	47	106	62
	Block 11 F.B. 55		83	86	380	199	181	...	...	...	...	135	82	109	39
	Block 12 E.B. 65		116	116	555	281	274	39	31	...	...	90	27	173	119
	Block 13 E.B. 66		140	155	657	338	319	169	156	...	...	111	26	209	122
	Block 14 E.B. 67		139	165	857	442	415	33	43	10	9	273	199	206	48
	Block 15 E.B. 68		128	140	625	317	308	3	3	...	...	168	74	188	76
	E.B. 58		41	41	211	109	102	27	32	...	...	37	18	71	21
	Block Total		**169**	**181**	**836**	**426**	**410**	**30**	**35**	...	...	**205**	**92**	**259**	**97**
	Block 16 E.B. 54		93	97	314	164	150	...	...	...	...	49	16	108	73

PRIMARY CENSUS ABSTRACT

CUDDAPAH DISTRICT — KAMALAPURAM TOWN — KAMALAPURAM IND. SUB-TALUK

Location Code No.	Name of Town/Ward or Locality or Block/ Enumerator's Block No.	I Cultivators M	I Cultivators F	II Agricultural Labourers M	II Agricultural Labourers F	III Livestock, Forestry, Fishing, Hunting and Plantations, Orchards and allied Activities M	III Livestock, Forestry, Fishing, Hunting and Plantations, Orchards and allied Activities F	IV Mining and Quarrying M	IV Mining and Quarrying F	V Manufacturing, Processing, Servicing and Repairs (a) Household Industry M	V (a) Household Industry F	V (b) Other than Household Industry M	V (b) Other than Household Industry F
(1)	(2)	(17)	(18)	(19)	(20)	(21)	(22)	(23)	(24)	(25)	(26)	(27)	(28)
10/IV	**KAMALAPURAM TOWN (P)**	**527**	**48**	**492**	**667**	**39**	**8**	...	...	**400**	**89**	**121**	**11**
	Block 1 E.B. 55	42	...	69	98	...	...	...	...	6	4	2	...
	Block 2 E.B. 56	30	1	6	53	1	1	...	...	41	4	25	1
	Block 3 E.B. 57	15	...	6	1	...	...	...	...	4	14	14	...
	Block 4 E.B. 58	16	...	1	42	...	...	...	...	62	20	1	...
	Block 5 E.B. 59	12	...	2	1	1	...	...	...	88	...	2	1
	Block 6 E.B. 60	27	2	2	8	4	2	...	...	53	15	9	1
	Block 7 E.B. 61	17	...	1	3	8	3	...	...	46	21	4	...
	Block 8 E.B. 62	16	...	22	9	...	...	...	...	45	2	2	...
	Block 9 E.B. 63	39	2	44	38	...	...	...	...	18	...	...	...
	Block 10 E.B. 64	34	1	33	33	...	...	...	...	...	...	5	...
	Block 11 E.B. 55	19	4	8	13	...	...	...	...	11	...	14	7
	Block 12 E.B. 65	77	3	68	114	21	...	...	...	...	...	2	...
	Block 13 E.B. 66	31	...	93	113	...	...	...	...	5	3	14	1
	Block 14 E.B. 67	9	...	16	21	1	...	...	...	16	5	19	...
	Block 15 E.B. 68	48	3	66	64	2	2	...	...	3	1	8	...
	E.B. 58	47	...	8	19	...	...	...	...	...	...	...	...
	Block Total	**95**	**3**	**74**	**83**	**2**	**2**	...	...	**3**	**1**	**8**	...
	Block 16 E.B. 54	48	32	47	37	1	...	...	...	2	...	...	...

PRIMARY CENSUS ABSTRACT

CUDDAPAH DISTRICT — KAMALAPURAM TOWN — KAMALAPURAM IND. SUB-TALUK

Location Code No.	Name of Town/Ward or Locality or Block/ Enumerator's Block No.	W O R K E R S									
		VI		VII		VIII		IX		X	
		Construction		Trade & Commerce		Transport, Storage & Communications		Other Services		Non-Workers	
		M	F	M	F	M	F	M	F	M	F
(1)	(2)	(29)	(30)	(31)	(32)	(33)	(34)	(35)	(36)	(37)	(38)
10/IV	**KAMALAPURAM TOWN (P)**	**17**	**2**	**339**	**31**	**113**	**2**	**368**	**95**	**1,792**	**3,272**
	Block 1 E.B. 55 ·	1	...	...	...	6	...	3	...	69	106
	Block 2 E.B. 56 ·	3	...	25	16	8	...	27	13	130	210
	Block 3 E.B. 57 ·	...	...	69	4	...	...	5	...	125	241
	Block 4 E.B. 58 ·	1	...	10	...	1	...	30	...	79	135
	Block 5 E.B. 59 ·	1	...	26	...	5	...	14	1	107	261
	Block 6 E.B. 60 ·	3	1	28	2	6	...	35	7	128	275
	Block 7 E.B. 61 ·	2	...	40	2	5	...	11	...	79	198
	Block 8 E.B. 62 ·	...	...	24	...	...	...	9	...	93	209
	Block 9 E.B. 63 ·	1	...	17	...	7	...	20	...	106	222
	Block 10 E.B. 64 ·	...	...	3	...	...	...	31	28	90	164
	Block 11 E.B. 55 ·	...	...	14	...	2	...	41	15	90	142
	Block 12 E.B. 65 ·	...	...	1	...	1	...	3	2	108	155
	Block 13 E.B. 66 ·	2	...	21	1	8	.	35	4	129	197
	Block 14 E.B. 67 ·	2	...	46	4	50	1	47	17	236	367
	Block 15 E.B. 68 ·	1	1	10	2	14	1	36	2	129	232
	E.B. 58 ·	...	...	3	..	...	...	13	2	38	81
	Block Total	**1**	**1**	**13**	**2**	**14**	**1**	**49**	**4**	**167**	**313**
	Block 16 E.B. 54 ·	...	...	2	...	...	...	8	4	56	77

ALPHABETICAL LIST OF VILLAGES

JAMMALAMADUGU TALUK

1971 Location Code No.	Name of Village
(1)	(2)
116	Ambavaram
56	Ananthapuram
128	Aravetipalle
9	Ayyavari Kambaladinne
100	Balapana Gudur
45	Bedudur
7	Bestavemula
6	Bestavemula Venkatapuram
11	Bheemagundam
10	Bhootamapuram
90	Bodithippanapadu
129	Bondalakunta
32	Bukkapatnam
43	Burujupalle
91	B. Venkatapuram
30	Chamalur
49	Chennamanenipalle
105	Chidipiralladinne
130	Chinna Dudyala
12	Chinna Komerla
101	Chinna Mudiam
107	Chinna Pasupula
5	Chinnavenuthurla
126	Chintakunta
68	Chowtapalle
113	Danavalapadu
81	Dappalle
127	Denepalle
112	Devagudi
21	Dhannavada
114	Dharmapuram
22	Dhodiam
3	Diguvakalvatala
60	Diguva Brahmanapalle
80	Diguvapatnam
76	Dommara Nandyala
51	Donkupalle
13	Dugganapalle
33	Fakirpeta
66	Gandikota
59	Gandlur
34	Gangapuram
102	Garisalur
18	Gollala Uppalapadu
19	Gollapalle
92	Gopalapuram
115	Goriganur
84	Gudemcheruvu
89	Gundlakunta
86	Jammalamadugu
97	Jangalapalle
98	J (Jangalapalle) Kottapalle
110	Jeereddi Kothapalle
39	Jogapuram
136	Kadasani Kothapalle
8	Kallutla
40	Kammavari Brahmanapalle
85	Kannelur
79	Khaderabad
69	Kibile Bommepalle
61	Kibile Raghavapuram
38	Kibile Sugamanchipalle
41	Kibile Venkatapuram
25	Kodur
17	Kona Anantapuram
44	Konavaripalle
57	Kondapuram
4	Kondasunkesula
31	Koppolu
63	Korrapadu
123	Kosinepalle
118	Kothaguntapalle
54	Lavnoor
50	Lingamanenipalle
71	Lingapuram
16	Madhavapuram
72	Malameedi Kambaladinne
64	Mangapatnam
106	Medidinne
87	Moragudi
124	Muddanur
24	Murapandi
26	Murugampalle
35	Mutchumarri
78	Mylavaram
28	Nagamalladinne
94	Nagarajupalle
2	Nagireddipalle
23	Nakkavaripalle
133	Nallaballe
15	Nawabpeta
67	Nekanampeta
70	Nelanuthala
103	Nemalladinne
104	N (Nemalladinne) Kottalapalle
58	Obannapeta
62	Obulapuram
93	Palur
1	Papayapalle
121	Peddadanlur
131	Pedda Dudyala
95	Pedda Mudiam
108	Pedda Pasupula
137	Penikalapadu
53	Penuzuvvi
74	Ponnampalle
82	Ponnathota
83	Poorva Bommepalle
111	Poorvapusugumanchipalle
52	Pottipadu
135	Rajulaguravaiahpalle
73	Ramachandrayapalle
36	Regadipalle
88	Salevari Uppalapadu
65	Sanjeevipalle
27	Sankepalle
122	Sirigepalle
47	Sivapuram
96	Suddapalle
120	Sunnapurallapalle
14	Talamanchipatnam
37	Talla Proddatur
55	Thimmapuram
134	Thimmapuram
75	Thorrivemula
119	Thugutlapalle
109	Ulavapalle
99	Uppalur
20	Vaddirala
132	Velpucherla
138	V (Velpucherla) Raghavapuram
117	Vemaguntapalle
48	Venkaiahkalva
77	Veparala
125	Yamavaram
46	Yenamalachintala
29	Yerragudi
42	Yeturu

PRIMARY CENSUS ABSTRACT

CUDDAPAH DISTRICT — JAMMALAMADUGU TALUK

Location Code No.	Name of Village/ Town		Area in Square Miles	Occupied Residential Houses	No. of Households	Total Population (including Institutional and Houseless Population)			Scheduled Castes		Scheduled Tribes		Literate and Educated Persons		Total Workers (I–IX)	
						P	M	F	M	F	M	F	M	F	M	F
(1)	(2)		(3)	(4)	(5)	(6)	(7)	(8)	(9)	(10)	(11)	(12)	(13)	(14)	(15)	(16)
JAMMALAMADUGU TALUK		**T**	**1,587·7***	**29,770**	**30,390**	**157,138**	**79,966**	**77,172**	**4,725**	**4,662**	**1,010**	**915**	**31,058**	**10,201**	**45,349**	**17,952**
		R	**1·574·7***	**25,964**	**26,474**	**137,130**	**69,894**	**67,236**	**4,575**	**4,524**	**944**	**858**	**25,634**	**7,164**	**40,125**	**16,737**
		U	**13·0***	**3,806**	**3,916**	**20,008**	**10,072**	**9,936**	**150**	**138**	**66**	**57**	**5,424**	**3,037**	**5,224**	**1,215**
1	Papayapalle		1·55	150	159	856	414	442	17	17	...	...	167	45	257	176
2	Nagireddipalle		2·18					*Uninhabited*								
3	Diguvakalvatala		7·57	179	180	990	523	467	27	28	...	...	101	12	270	49
4	Kondasunkesula		9·45	315	323	1,626	802	824	106	103	11	11	234	77	469	146
5	Chinnavenuthurla		5·69	118	119	566	283	283	14	17	...	...	75	14	170	32
6	Bestavemula Venkatapuram		1·21					*Uninhabited*								
7	Bestavemula		4·49	157	167	811	423	388	24	22	3	2	143	20	221	94
8	Kallutla		5·05	182	186	978	471	507	26	27	...	...	124	45	265	88
9	Ayyavari Kambaladinne		0·96	44	44	260	127	133	2	8	...	...	44	15	82	54
10	Bhootamapuram		3·38	66	67	413	220	193	...	...	...	...	54	7	109	25
11	Bheemagundam		4·37	254	264	1,407	687	720	58	93	4	2	264	88	349	204
12	Chinnakomerla		12·05	526	527	2,717	1,363	1,354	67	73	7	6	521	67	760	480
13	Dugganapalle		0·07	28	28	132	74	58	...	...	...	...	28	8	36	15
14	Talamanchipatnam		6·88	153	153	725	341	384	22	35	16	18	100	30	164	84
15	Nawabpeta		1·82	209	215	1,084	556	528	6	8	14	13	165	22	279	107
16	Madhavapuram		3·27	66	66	338	168	170	...	...	...	...	103	4	87	68
17	Kona Anantapuram		2.18	20	20	97	42	55	...	...	41	55	2	...	28	23
18	Gollala Uppalapadu		2·43	33	33	145	79	66	13	5	...	...	7	...	44	23
19	Gollapalle		3·09	106	118	645	311	334	41	36	3	3	93	23	148	58
20	Vaddirala		3·99	182	193	962	513	449	16	13	5	4	146	52	250	163
21	Dhannavada		3·04	118	118	577	299	278	7	15	17	15	76	8	158	54
22	Dhodiam		16·14	295	295	1,386	665	721	49	65	7	3	160	31	366	171
23	Nakkavaripalle		0·79	34	34	196	101	95	...	...	...	...	42	3	55	9
24	Murapandi		7·83	135	135	818	430	388	43	31	50	43	96	4	268	241
25	Kodur		15·60	437	453	2,676	1,348	1,328	171	174	3	3	453	134	832	361

(1)	(2)	(3)	(4)	(5)	(6)	(7)	(8)	(9)	(10)	(11)	(12)	(13)	(14)	(15)	(16)
26	Murugampalle	0·83	42	43	196	97	99	...	...	...	...	20	3	60	25
27	Sankepalle	2·21	113	114	646	344	302	1	...	5	3	116	25	189	67
28	Nagamalladinne	1·23					*Uninhabited*								
29	Yerragudi	2·85	119	126	734	362	372	6	7	...	...	128	26	192	22
30	Chamalur	4·07	95	99	587	308	279	64	77	...	...	59	60	193	109
31	Koppolu	5·27	42	42	228	112	116	...	...	...	...	21	3	64	22
32	Bukkapatnam	7·90	592	613	3,113	1,609	1,504	139	153	42	44	543	153	966	487
33	Fakirpeta	0·87	17	18	88	45	43	...	...	...	...	1	...	30	22
34	Gangapuram	1·59	22	22	119	63	56	...	...	...	...	6	...	39	27
35	Mutchumarri	3·25	152	159	846	429	417	77	60	...	...	174	38	249	118
36	Regadipalle	1·45	76	76	417	209	208	5	4	...	...	104	29	120	3
37	Talla Proddatur	4·34	467	474	2,753	1,411	1,342	264	251	2	2	511	109	772	298
38	Kibile Sugamanchi-palle	3·59	171	180	904	464	440	64	51	...	...	128	24	275	99
39	Jogapuram	0·92	23	23	138	75	63	...	...	...	...	56	10	37	10
40	Kammavari Brahmana-palle	0·79	39	45	291	154	137	1	...	...	...	70	20	94	4
41	Kibile Venkatapuram	1·56	80	86	439	222	217	...	...	...	...	71	13	98	38
42	Yeturu	5·38	353	356	1,786	942	844	79	65	2	2	384	122	582	137
43	Burujupalle	2·79	60	62	377	200	177	1	...	...	...	92	27	113	31
44	Konavaripalle	2·94	92	93	546	288	258	14	20	3	2	151	54	157	25
45	Bedudur	7·34	312	321	1,792	936	856	75	74	...	...	223	31	520	129
46	Yenamalachintala	3·73	194	194	1,005	513	492	29	29	...	...	180	52	299	119
47	Sivapuram	0·30					*Uninhabited*								
48	Venkaiahkalva	5·86	231	239	1,217	636	581	94	91	...	...	201	39	343	193
49	Chennamanenipalle	1·22	31	35	194	97	97	...	...	...	...	50	14	62	36
50	Lingamanenipalle	0·89	27	29	162	78	84	...	...	...	...	43	6	45	30
51	Donkupalle	3·16	45	45	206	111	95	...	...	...	...	53	14	65	17
52	Pottipadu	5·17	211	211	1,091	550	541	70	69	7	9	253	49	324	151
53	Penuzuvvi	2·59					*Uninhabited*								
54	Lavnoor	9·52	279	282	1,431	732	699	133	139	...	...	277	57	370	137
55	Thimmapuram	0·79	185	186	921	483	438	83	69	13	14	141	55	289	78
56	Ananthapuram	6·27	114	115	621	301	320	...	...	18	15	129	31	181	36
57	Kondapuram	1·43	168	185	835	412	423	8	11	9	10	226	115	220	46
58	Obannapeta	3·44	285	285	1,407	737	670	78	55	...	...	450	204	420	150
59	Gandlur	9·38	273	275	1,434	733	701	32	27	2	7	291	93	408	182
60	Diguva Brahmanapalle	1·88					*Uninhabited*								
61	Kibile Raghavapuram	0·27	9	10	61	33	28	...	...	11	10	11	3	14	3
62	Obulapuram	2·77	121	122	713	376	337	88	94	4	3	107	32	198	109
63	Korrapadu	7·95	361	366	1,928	973	955	54	52	7	8	363	98	562	232
64	Mangapatnam	2·00	462	465	2,368	1,244	1,124	91	71	30	25	472	100	710	354
65	Sanjeevipalle	2·09					*Uninhabited*								

* T,R,U area figures are in Sq· Kms. and Village/Town wise area figures are in Sq. Miles.

PRIMARY CENSUS ABSTRACT

CUDDAPAH DISTRICT — JAMMALAMADUGU TALUK

Location Code No.	Name of Village/ Town		WORKERS I Cultivators M	I F	II Agricultural Labourers M	II F	III Livestock, Forestry, Fishing, Hunting and Plantations, Orchards and allied Activities M	III F	IV Mining and Quarrying M	IV F	V Manufacturing, Processing, Servicing and Repairs (a) Household Industry M	V (a) F	V (b) Other than Household Industry M	V (b) F
(1)	(2)		(17)	(18)	(19)	(20)	(21)	(22)	(23)	(24)	(25)	(26)	(27)	(28)
JAMMALAMADUGU TALUK		T	14,649	1,666	11,610	10,889	1,718	251	470	157	7,343	3,388	1,645	187
		R	14,222	1,627	11,280	10,677	1,648	244	451	155	6,056	2,833	1,181	139
		U	427	39	330	212	70	7	19	2	1,287	555	464	48
1	Papayapalle		68	3	136	157	10	1	...	...	6	...	7	...
2	Nagireddipalle						*Uninhabited*							
3	Diguvakalvatala		124	...	104	46	12	...	...	...	5	...	...	...
4	Kondasunkesula		196	8	183	127	18	1	...	...	22	3	6	3
5	Chinnavenuthurla		63	3	67	20	10	6	...	...	9	...	...	...
6	Bestavemula Venkatapuram						*Uninhabited*							
7	Bestavemula		81	5	81	85	8	2	...	...	16	..	1	...
8	Kallutla		123	21	103	58	7	...	...	...	7	...	1	...
9	Ayyavari Kambaladinne		26	18	35	31	2	...	...	...	3	...	...	..
10	Bhootamapuram		58	1	36	24	...	...	...	...	...	...	...	...
11	Bheemagundam		104	5	135	183	40	1	...	...	9	2	22	5
12	Chinnakomerla		395	159	243	283	22	4	...	...	13	4	10	...
13	Dugganapalle		14	...	20	15	...	...	...	...	...	...	...	...
14	Talamanchipatnam		58	2	61	71	...	...	3	...	2	...	3	...
15	Nawabpeta		143	...	94	101	9	...	...	...	10	..	...	...
16	Madhavapuram		28	...	44	67	3	...	...	...	1	...	...	..
17	Kona Anantapuram		11	...	15	23	2	...	...	...	...	...	...	...
18	Gollala Uppalapadu		14	...	11	22	11	...	...	...	5	...	...	...
19	Gollapalle		45	10	39	39	11	1	16	1	6	1	...	...
20	Vaddirala		70	41	68	99	55	4	...	...	6	3	6	...
21	Dhannavada		72	...	46	51	9	1	...	...	8	...	...	..
22	Dhodiam		142	32	146	116	3	1	...	...	16	...	6	...
23	Nakkavaripalle		50	6	3	3	1	...	...	...	...	...	...	...
24	Murapandi		118	102	137	138	2	...	...	...	...	...	9	...
25	Kodur		402	91	319	257	3	...	...	...	29	...	21	7

(1)	(2)	(17)	(18)	(19)	(20)	(21)	(22)	(23)	(24)	(25)	(26)	(27)	(28)
26	Murugampalle	29	...	30	25	...	...	...	...	...	...	...	...
27	Sankepalle	70	2	67	60	18	3	...	...	10	1	4	...
28	Nagamalladinne					*Uninhabited*							
29	Yerragudi	42	1	78	17	...	...	...	...	54	2	3	...
30	Chamalur	69	2	74	88	15	...	...	...	25	16	1	...
31	Koppolu	36	5	10	17	13	...	...	...	2	...	...	...
32	Bukkapatnam	252	5	343	395	15	...	...	...	190	54	103	8
33	Fakirpeta	5	...	16	22	9	...	...	...	...	...	...	...
34	Gangapuram	26	...	13	26	...	...	...	...	...	...	...	...
35	Mutchumarri	113	...	112	108	...	...	...	...	...	...	2	...
36	Regadipalle	83	...	17	2	...	...	...	...	...	...	1	...
37	Talla Proddatur	214	1	351	271	12	...	...	...	47	1	20	...
38	Kibile Sugamanchipalle	128	17	106	70	...	...	2	...	8	2	3	...
39	Jogapuram	25	...	6	9	...	...	...	...	...	...	...	...
40	Kommavari Brahmana-palle	70	1	21	3	...	...	...	...	1	...	...	...
41	Kibile Venkatapuram	52	...	3	38	...	...	...	...	5	...	1	...
42	Yeturu	336	45	127	85	8	2	...	...	39	2	4	...
43	Burujupalle	81	5	2	25	...	...	6	...	...	...	...	...
44	Konavaripalle	105	2	33	22	...	...	...	...	1	...	2	...
45	Bedudur	250	22	164	96	19	...	...	...	31	...	..	...
46	Yenamalachintala	129	...	139	119	...	...	...	...	5	...	1	...
47	Sivapuram					*Uninhabited*							
48	Venkaiahkalva	155	21	158	170	2	...	...	...	9	...	2	...
49	Chennamanenipalle	53	32	9	4	...	...	...	...	...	...	...	...
50	Lingamanenipalle	43	29	1	1	...	...	...	...	...	...	...	...
51	Donkupalle	50	3	6	13	6	...	...	...	...	...	1	1
52	Pottipadu	144	...	117	131	...	...	...	...	27	12	5	...
53	Penuzuvvi					*Uninhabited*							
54	Lavnoor	80	18	152	110	55	1	...	...	22	...	3	...
55	Thimmapuram	85	1	80	66	26	...	...	...	55	3	18	2
56	Ananthapuram	143	13	23	22	5	...	...	...	4	...	1	...
57	Kondapuram	57	16	59	26	...	...	7	...	1	...	5	...
58	Obannapeta	58	1	138	127	5	...	...	...	16	...	16	1
59	Gandlur	199	...	106	159	9	2	...	...	3	4	11	...
60	Diguva Brahmanapalle					*Uninhabited*							
61	Kibile Raghavapuram	7	...	3	3	...	...	...	...	4	...	...	...
62	Obulapuram	78	1	60	104	33	1	...	...	10	...	6	2
63	Korrapadu	227	7	104	207	47	3	...	...	69	6	6	...
64	Mangapatnam	268	39	213	275	45	2	...	11	27	1	52	1
65	Sanjeevipalle					*Uninhabited*							

PRIMARY CENSUS ABSTRACT

CUDDAPAH DISTRICT — JAMMALAMADUGU TALUK

Location Code No.	Name of Village/ Town		W O R K E R S									
			VI		VII		VIII		IX		X	
			Construction		Trade & Commerce		Transport, Storage & Communications		Other Services		Non-Workers	
			M	F	M	F	M	F	M	F	M	F
(1)	(2)		(29)	(30)	(31)	(32)	(33)	(34)	(35)	(36)	(37)	(38)
JAMMALAMADUGU TALUK		T	929	63	2,590	351	842	26	3,553	974	34,617	59,220
		R	701	61	1,330	260	512	26	2,744	715	29,769	50,499
		U	228	2	1,260	91	330	...	809	259	4,848	8,721
1	Papayapalle		11	9	5	...	1	...	13	6	157	266
2	Nagireddipalle						*Uninhabited*					
3	Diguvakalvatala		6	...	3	2	2	...	14	1	253	418
4	Kondasunkesula		4	...	10	1	2	...	28	3	333	678
5	Chinna Venuthurla		...	...	5	1	1	...	15	2	113	251
6	Bestavemula Venkatapuram						*Uninhabited*					
7	Bestavemula		4	...	14	...	...	...	16	2	202	294
8	Kallutla		...	...	2	2	...	...	22	7	206	419
9	Ayyavari Kambaladinne		...	...	3	1	...	...	13	4	45	79
10	Bhootamapuram		1	...	1	...	...	...	13	...	111	168
11	Bheemagundam		1	..	12	2	...	...	26	6	338	516
12	Chinnakomerla		8	...	9	10	2	...	58	20	603	874
13	Dugganapalle		...	..	...	...	..	...	2	...	38	43
14	Talamanchipatnam		1	...	7	...	2	...	27	11	177	300
15	Nawabpeta		1	...	12	...	...	...	10	6	277	421
16	Madhavapuram		2	...	5	...	...	...	4	1	81	102
17	Kona Anantapuram		...	...	...	...	...	...	...	...	14	32
18	Gollala Uppalapadu		1	...	1	1	...	...	1	...	35	43
19	Gollapalle		9	2	5	1	3	...	14	3	163	276
20	Vaddirala		3	...	7	8	2	...	33	8	263	286
21	Dhannavada		3	...	1	...	...	...	19	2	141	224
22	Dhodiam		...	...	7	2	2	...	44	20	299	550
23	Nakkavaripalle		...	...	1	...	...	...	...	...	46	86
24	Murapandi		...	...	...	1	...	...	2	...	162	147
25	Kodur		2	...	6	3	4	...	46	3	516	967

(1)	(2)	(29)	(30)	(31)	(32)	(33)	(34)	(35)	(36)	(37)	(38)
26	Murugampalle	...	...	...	...	...	...	1	...	37	74
27	Sankepalle	13	...	1	...	...	...	6	1	155	235
28	Nagamalladinne				*Uninhabited*						
29	Yerragudi	...	...	4	...	1	...	10	2	170	350
30	Chamalur	...	...	...	...	...	...	9	3	115	170
31	Koppolu	...	...	...	...	1	...	2	...	48	94
32	Bukkapatnam	2	...	15	3	1	...	45	22	643	1,017
33	Fakirpeta	...	...	...	...	...	...	...	...	15	21
34	Gangapuram	...	...	...	1	...	...	...	...	24	29
35	Mutchumarri	...	...	...	1	12	...	10	9	180	299
36	Regadipalle	...	...	...	...	11	...	8	1	89	205
37	Talla Proddatur	5	...	22	1	3	...	98	24	639	1,044
38	Kibile Sugamanchipalle	...	...	3	...	3	...	22	10	189	341
39	Jogapuram	...	...	5	1	...	...	1	...	38	53
40	Kommavari Brahmana-palle	...	...	...	...	...	...	2	...	60	133
41	Kibile Venkatapuram	23	...	...	...	3	...	11	...	124	179
42	Yeturu	17	...	7	...	1	...	43	3	360	707
43	Burujupalle	22	1	...	...	...	...	2	...	87	146
44	Konavaripalle	...	...	...	...	1	...	15	1	131	233
45	Bedudur	26	...	4	2	3	...	23	9	416	727
46	Yenamalachintala	...	...	2	...	...	...	23	...	214	373
47	Sivapuram				*Uninhabited*						
48	Venkaiahkalva	...	...	...	1	...	...	17	1	293	388
49	Chennamanenipalle	...	...	...	...	...	...	...	...	35	61
50	Lingamanenipalle	...	...	...	...	...	...	1	...	33	54
51	Donkupalle	...	...	...	...	...	...	2	...	46	78
52	Pottipadu	...	...	3	...	2	...	26	8	226	390
53	Penuzuvvi				*Uninhabited*						
54	Lavnoor	15	...	7	1	5	...	31	7	362	562
55	Thimmapuram	5	1	9	2	1	...	10	3	194	360
56	Ananthapuram	...	...	...	1	...	...	5	...	120	284
57	Kondapuram	...	...	13	...	45	...	33	4	192	377
58	Obannapeta	5	...	66	2	66	9	50	10	317	520
59	Gandlur	32	...	8	5	7	...	33	12	325	519
60	Diguva Brahmanapalle				*Uninhabited*						
61	Kibile Raghavapuram	...	...	...	...	...	...	...	...	19	25
62	Obulapuram	...	...	5	1	1	...	5	...	178	228
63	Korrapadu	28	...	21	3	21	1	39	5	411	723
64	Mangapatnam	1	...	18	7	45	...	41	18	534	770
65	Sanjeevipalle				*Uninhabited*						

PRIMARY CENSUS ABSTRACT

CUDDAPAH DISTRICT — JAMMALAMADUGU TALUK

Location Code No.	Name of Village/ Town	Area in Square Miles	Occupied Residential Houses	No. of Households	Total Population (including Institutional and Houseless Population)			Scheduled Castes		Scheduled Tribes		Literate and Educated Persons		Total Workers (I–IX)	
					P	M	F	M	F	M	F	M	F	M	F
(1)	(2)	(3)	(4)	(5)	(6)	(7)	(8)	(9)	(10)	(11)	(12)	(13)	(14)	(15)	(16)
66	Gandikota	1·70	280	280	1,428	723	705	21	21	1	...	125	17	409	132
67	Nekanampeta	1·13	35	35	190	98	92	21	17	...	...	24	3	56	20
68	Chowtapalle	3·15	506	516	2,551	1,329	1,222	45	45	12	10	407	63	801	260
69	Kibile Bommepalle	6·96	117	119	686	330	356	39	55	2	2	78	6	201	45
70	Nelanuthala	2·46	8	8	44	23	21	...	...	...	...	6	...	12	...
71	Lingapuram	1·60	34	34	219	120	99	...	...	64	48	34	2	64	8
72	Malameedi Kambaladinne	12·44	185	192	1,093	527	566	41	37	18	11	135	12	321	131
73	Ramachandrayapalle	4·14	137	138	671	353	318	24	26	5	3	129	106	200	156
74	Ponnampalle	5·03	176	187	899	434	465	23	23	2	...	84	10	240	43
75	Thorrivemula	5·94	310	317	1,567	799	768	48	47	8	8	261	25	449	198
76	Dommara Nandyala	4·90	1,187	1,197	6,566	3,411	3,155	88	82	5	4	1,360	272	2,068	1,081
77	Veparala	4·33	985	1,019	5,077	2,577	2,500	57	50	...	...	1,072	181	1,557	804
78	Mylavaram	2·85	279	280	1,208	626	582	2	3	40	40	232	90	358	43
79	Khaderabad	7·35	744	751	4,035	2,086	1,949	124	141	94	72	751	124	1,139	344
80	Diguvapatnam	1·73	44	44	207	109	98	...	...	...	...	24	5	66	25
81	Dappalle	0·97	34	34	191	99	92	...	...	...	...	8	...	66	24
82	Ponnathota	5·61	238	238	1,186	601	585	1	...	...	...	125	12	383	154
83	Poorva Bommepalle	11·19	245	245	1,362	702	660	49	48	62	57	165	35	417	151
84	Gudemcheruvu	2·41	166	168	803	383	420	10	6	...	...	134	24	233	179
85	Kannelur	4·26				*Urban Area (included in Jammalamadugu Town)*									
86	Jammalamadugu	5·30				*Urban Area (Jammalamadugu Town)*									
87	Moragudi	5·31	903	907	4,808	2,475	2,333	...	...	...	...	1,101	213	1,493	1,098
88	Salevari Uppalapadu	8·24	424	434	2,016	1,042	974	102	97	...	...	490	151	574	277
89	Gundlakunta	7·13	296	296	1,576	770	806	160	177	7	11	320	109	436	115
90	Bodithippanapadu	0·93	236	239	1,249	622	627	28	39	...	...	191	33	389	173
91	B. Venkatapuram	1·48				*Uninhabited*									
92	Gopalapuram	0·37				*Uninhabited*									
93	Palur	5·65	368	385	2,012	997	1,015	11	6	...	...	370	199	515	196
94	Nagarajupalle	2·44	77	78	362	178	184	...	...	...	...	101	66	94	23
95	Pedda Mudiam	7·72	484	495	2,562	1,290	1,272	38	38	3	4	523	153	732	401

(1)	(2)	(3)	(4)	(5)	(6)	(7)	(8)	(9)	(10)	(11)	(12)	(13)	(14)	(15)	(16)
96	Suddapalle	3·90	348	362	2,060	1,046	1,014	11	11	12	17	324	83	669	222
97	Jangalapalle	6·15	480	485	2,693	1,384	1,309	23	20	7	6	514	135	864	303
98	Kothapalle	1·61	236	241	1,231	610	621	38	36	...	...	264	59	379	157
99	Uppalur	2·26	60	63	334	179	155	15	7	...	...	67	31	110	31
100	Balapanagudur	2·07	72	73	392	195	197	56	54	4	3	63	13	120	56
101	Chinna Mudiam	3·70	100	104	592	284	308	67	66	...	...	112	21	198	1
102	Garisalur	1·74	56	56	292	157	135	...	...	...	...	98	32	90	53
103	Nemalladinne	3·79	271	273	1,282	690	592	61	55	3	2	263	67	391	60
104	(Nemalladinne) Kottala palle	4·45	210	210	1,039	523	516	21	16	5	6	272	187	305	33
105	Chidipiraladinne	1·36	70	70	391	191	200	4	7	...	...	78	34	112	95
106	Medidinne	2·33	85	86	478	256	222	50	34	...	...	101	39	119	14
107	Chinna Pasupula	2·96	130	130	683	358	325	10	6	...	...	118	28	187	119
108	Pedda Pasupula	19·81	892	913	4,615	2,338	2,277	89	83	2	1	1,026	289	1,307	301
109	Ulavapalle	2·87	114	119	619	315	304	2	2	...	...	140	32	191	66
110	Jeereddi Kothapalle	2·77	203	204	1,119	563	556	...	...	4	3	215	74	308	140
111	Poorvapu Sugumanchi-palle	3·14	103	105	536	278	258	...	...	...	...	100	16	171	26
112	Devagudi	4·70	366	385	1,853	944	909	41	31	11	11	307	107	585	198
113	Danavalapadu	3·13	116	117	530	278	252	5	2	5	3	79	6	163	52
114	Dharmapuram	2·52	82	84	423	215	208	...	...	6	2	67	17	110	61
115	Goriganur	4·35	254	254	1,289	651	638	56	48	...	...	245	45	355	164
116	Ambavaram	4·99	50	60	278	139	139	24	24	11	14	18	2	100	76
117	Vemaguntapalle	3·24	47	48	299	142	157	...	...	60	47	20	1	77	41
118	Kothaguntapalle	2·21	25	25	148	75	73	3	2	...	...	8	...	51	27
119	Thugutlapalle	7·13					*Uninhabited*								
120	Sunnapurallapalle	6·32	222	238	1,015	500	515	42	46	37	41	150	50	304	261
121	Peddadanlur	4·74	192	201	814	421	393	38	40	9	9	152	22	256	134
122	Sirigepalle	3·35	75	76	381	186	195	...	...	38	32	66	6	106	37
123	Kosinepalle	6·30	117	117	631	306	325	12	12	...	...	96	83	175	136
124	Muddanur	6·88	817	821	4,281	2,206	2,075	146	175	14	13	989	750	1,107	302
125	Yamavaram	5·12	260	264	1,463	742	721	132	115	22	19	353	120	423	215
126	Chintakunta	8·72	173	173	1,008	513	495	111	124	...	...	158	35	307	176
127	Denepalle	6·38	80	80	399	197	202	...	...	...	...	72	11	108	63
128	Aravetipalle	4·91	75	75	402	210	192	...	...	8	6	58	9	135	106
129	Bondalakunta	8·91	277	277	1,253	643	610	79	84	19	10	207	64	369	125
130	Chinna Dudyala	2·48	134	137	652	320	332	...	...	...	...	142	34	190	60
131	Pedda Dudyala	3·24	29	37	191	100	91	...	...	...	...	41	22	63	9
132	Velpucherla	3·47	92	92	432	221	211	56	41	...	...	47	8	116	87
133	Nallaballi	4·46	307	312	1,571	827	744	90	94	2	3	415	128	478	135
134	Thimmapuram	0·80	107	107	502	244	258	6	6	2	3	127	16	134	24
135	Rajulaguravaiahpalle	1·42	142	144	731	386	345	1	...	...	...	202	67	214	50
136	Kadasanikothapalle	2·18	52	52	308	149	159	16	17	...	...	46	32	91	22
137	Penikalapadu	4·12	212	212	1,098	568	530	79	69	4	5	246	58	329	91
138	Velpucherla Raghava-puram	1·09	63	63	255	121	134	...	...	...	...	10	2	58	56

PRIMARY CENSUS ABSTRACT

CUDDAPAH DISTRICT — JAMMALAMADUGU TALUK

Location Code No.	Name of Village/ Town	WORKERS I Cultivators M	I F	II Agricultural Labourers M	II F	III Livestock, Forestry, Fishing, Hunting and Plantations, Orchards and allied Activities M	III F	IV Mining and Quarrying M	IV F	V Manufacturing, Processing, Servicing and Repairs (a) Household Industry M	V (a) F	V (b) Other than Household Industry M	V (b) F
(1)	(2)	(17)	(18)	(19)	(20)	(21)	(22)	(23)	(24)	(25)	(26)	(27)	(28)
66	Gandikota	188	14	150	114	22	...	...	...	14	...	1	...
67	Nekanampeta	36	...	9	19	6	...	...	...	...	...	3	...
68	Chowtapalle	307	15	210	127	28	...	...	...	170	80	5	1
69	Kibile Bommepalle	124	4	38	39	8	...	...	...	1	...	18	...
70	Nelanuthala	7	...	1	...	3	...	...	...	...	...	...	...
71	Lingapuram	18	...	27	6	17	1	...	...	...	...	...	...
72	Malameedi Kambaladinne	150	29	54	62	57	28	...	...	15	...	1	1
73	Ramachandrayapalle	77	51	56	96	32	1	...	...	6	...	13	5
74	Ponnampalle	118	4	36	23	27	3	7	...	9	1	20	2
75	Thorrivemula	143	4	184	162	26	5	1	...	42	2	11	...
76	Dommara Nandyala	181	26	115	166	7	4	11	4	1,484	828	53	6
77	Veparala	80	7	88	85	...	2	14	4	1,146	666	31	5
78	Mylavaram	29	...	19	23	85	...	...	...	62	13	40	2
79	Khaderabad	192	6	200	207	87	27	...	...	513	73	17	4
80	Diguvapatnam	25	...	33	24	...	1	...	...	4	...	...	...
81	Dappalle	8	2	44	22	5	...	...	...	3	...	2	...
82	Ponnathota	107	13	163	116	40	1	8	...	9	...	11	...
83	Poorva Bommepalle	129	8	143	125	54	5	...	...	16	...	5	...
84	Gudemcheruvu	57	...	71	158	24	2	...	...	19	...	7	2
85	Kannelur	*Urban Area (Included in Jammalamadugu Town)*											
86	Jammalamadugu	*Urban Area (Jammalamadugu Town)*											
87	Moragudi	110	11	50	79	10	12	...	...	1,010	946	23	7
88	Salevari Uppalapadu	277	62	174	176	1	...	...	...	10	...	38	4
89	Gundlakunta	131	...	149	101	22	1	...	...	88	11	...	...
90	Bodithippanapadu	86	1	125	135	33	4	...	...	8	...	100	29
91	B. Venkatapuram	*Uninhabited*											
92	Gopalapuram	*Uninhabited*											
93	Palur	201	22	180	149	19	...	...	...	22	4	19	...
94	Nagarajupalle	42	4	34	19	6	...	...	...	...	...	4	...
95	Pedda Mudiam	283	73	294	316	2	...	...	...	53	9	12	...

(1)	(2)	(17)	(18)	(19)	(20)	(21)	(22)	(23)	(24)	(25)	(26)	(27)	(28)
96	Suddapalle	289	12	332	194	...	...	...	...	8	...	6	...
97	Jangalapalle	361	21	366	271	7	...	7	...	22	1	13	...
98	Jangalapalle Kottapalle	168	27	150	129	1	...	1	...	7	...	12	...
99	Uppalur	28	1	40	23	14	...	...	...	1	1	...	...
100	Balapanagudur	39	5	56	41	...	...	...	...	5	...	3	1
101	Chinna Mudiam	170	1	15	...	...	...	...	...	...	...	1	...
102	Garisalur	27	9	49	42	11	1	...	...	...	1	...	...
103	Nemalladinne	154	2	142	45	...	...	...	...	32	2	14	...
104	Nemalladinne Kottalapalle	200	5	77	22	1	...	...	...	4	3	2	...
105	Chidipiraladinne	52	35	37	55	...	...	...	...	5	2	12	...
106	Medidinne	59	...	45	13	4	...	...	...	...	1	5	...
107	Chinna Pasupula.	72	2	87	92	1	...	...	2	...	...	10	17
108	Pedda Pasupula	678	76	314	157	5	3	...	...	81	1	20	...
109	Ulavapalle	98	...	73	54	...	...	...	...	15	12	...	...
110	Jeereddi Kothapalle	156	11	118	126	...	...	...	...	11	2	...	...
111	Poorvapu Sugumanchi-palle	64	14	11	7	1	1	83	4	...	...	2	...
112	Devagudi	233	54	58	53	13	...	195	63	27	7	11	1
113	Danavalapadu	116	25	8	6	4	3	20	17	5	...	3	...
114	Dharmapuram	51	...	30	58	18	...	...	...	...	...	2	...
115	Goriganur	87	4	82	95	15	...	56	49	35	2	22	4
116	Ambavaram	24	...	47	61	16	11	...	...	...	...	4	...
117	Vemguntapalle	31	2	5	10	39	29	...	...	...	...	...	...
118	Kothaguntapalle	30	...	11	17	9	10	...	...	...	...	1	...
119	Thugutlapalie					*Uninhabited*							
120	Sunnapurallapalle	122	75	101	162	12	6	...	...	21	3	9	1
121	Peddadanlur	96	13	92	96	8	3	1	...	13	...	15	3
122	Sirigepalle	62	7	24	29	10	...	...	...	...	...	2	...
123	Koslnepalle	49	23	34	93	46	1	...	...	...	1	10	...
124	Muddanur	160	4	188	196	50	5	9	...	21	...	120	5
125	Yamavaram	118	...	134	163	14	2	...	...	112	39	7	5
126	Chintakunta	101	...	133	173	31	3	...	...	18	...	2	...
127	Denepalle	68	5	7	57	17	1	...	...	...	...	4	...
128	Aravetipalle	76	5	31	94	19	4	...	...	2	2	4	...
129	Bondalakunta	108	3	108	106	43	9	4	...	15	1	27	3
130	Chinna Dudyala	100	13	37	40	13	6	...	...	4	...	27	...
131	Pedda Dudyala	41	...	20	8	...	1	...	...	...	...	...	...
132	Velpucherla	13	1	96	86	2	...	...	...	...	...	2	...
133	Nallaballi	212	9	141	116	4	1	...	...	27	...	7	...
134	Thimmapuram	71	...	45	21	...	...	...	...	11	2	...	...
135	Rajulaguravaiahpalle	145	9	25	27	17	9	...	...	2	...	3	1
136	Kadasani Kothapalle	47	...	38	21	...	...	...	...	...	...	2	...
137	Penikalapadu	166	2	108	81	2	2	...	...	10	...	...	...
138	Velpucherla Raghava-puram	7	...	51	56	...	...	...	...	...	...	...	...

PRIMARY CENSUS ABSTRACT

CUDDAPAH DISTRICT — JAMMALAMADUGU TALUK

Location Code No.	Name of Village/ Town	W O R K E R S									
		VI		VII		VIII		IX		X	
		Construction		Trade & Commerce		Transport, Storage & Communications		Other Services		Non-Workers	
		M	F	M	F	M	F	M	F	M	F
(1)	(2)	(29)	(30)	(31)	(32)	(33)	(34)	(35)	(36)	(37)	(38)
66	Gandikota	...	...	16	...	1	...	17	4	314	573
67	Nekanampeta	...	...	...	1	...	...	2	...	42	72
68	Chowtapalle	...	...	19	9	2	...	60	28	528	962
69	Kibile Bommepalle	...	...	1	1	...	...	11	1	129	311
70	Nelanuthala	...	...	1	...	...	...	...	...	11	21
71	Lingapuram	...	...	1	1	...	...	1	...	56	91
72	Malameedi Kambaladinne	7	...	11	1	1	...	25	10	206	435
73	Ramachandrayapalle	...	...	4	...	...	...	12	3	153	162
74	Ponnampalle	...	...	6	6	...	...	17	4	194	422
75	Thorrivemula	...	...	14	15	...	...	28	10	350	570
76	Dammara Nandyala	26	...	95	10	3	...	93	37	1,343	2,074
77	Veparala	14	1	91	18	...	...	93	16	1,020	1,696
78	Mylavaram	96	2	6	2	2	...	19	1	268	539
79	Khaderabad	2	...	43	9	2	...	83	18	947	1,605
80	Diguvapatnam	...	...	2	...	...	...	2	...	43	73
81	Dappalle	3	...	...	...	...	...	1	...	33	68
82	Ponnathota	16	1	9	17	...	...	20	6	218	431
83	Poorva Bommepalle	34	4	10	3	1	...	25	6	285	509
84	Gudemcheruvu	13	3	8	3	12	...	22	11	150	241
85	Kannelur	*Urban Area (Included in Jammalamadugu Town)*									
86	Jammalamadugu	*Urban Area (Jammalamadugu Town)*									
87	Moragudi	15	1	208	12	7	1	60	29	982	1,235
88	Salevari Uppalapadu	1	...	9	5	3	...	61	30	468	697
89	Gundlakunta	2	...	7	1	3	...	34	1	334	691
90	Bodithippanapadu	1	...	13	3	1	...	22	1	233	454
91	B. Venkatapuram	*Uninhabited*									
92	Gopalapuram	*Uninhabited*									
93	Palur	2	...	8	...	1	...	63	21	482	819
94	Nagarajupalle	...	...	3	...	...	...	5	...	84	161
95	Pedda Mudiam	14	...	17	1	...	...	57	2	558	871

(1)	(2)	(29)	(30)	(31)	(32)	(33)	(34)	(35)	(36)	(37)	(38)
96	Suddapalle	2	...	12	2	...	...	20	14	377	792
97	Jangalapalle	16	...	19	1	2	...	51	9	520	1,006
98	Jangalapalle Kottapalle	17	...	11	1	...	...	12	...	231	464
99	Uppalur	2	...	1	1	...	...	24	5	69	124
100	Balapanagudur	...	...	3	...	...	...	14	9	75	141
101	Chinna Mudiam	...	...	1	...	...	...	11	...	86	307
102	Garisalur	...	...	3	...	...	...	...	...	67	82
103	Nemalladinne	4	...	5	1	1	...	39	10	299	532
104	Nemalladinne Kottalapalle	3	...	3	3	...	...	15	...	218	483
105	Chidipiraladinne	...	...	...	1	...	...	6	2	79	105
106	Medidinne	...	...	1	...	...	...	5	...	137	208
107	Chinna Pasupula	...	...	2	...	1	...	14	6	171	206
108	Pedda Pasupula	29	...	43	3	4	1	133	60	1,031	1,976
109	Ulavapalle	2	...	...	...	...	...	3	...	124	238
110	Jeereddi Kothapalle	1	...	4	...	1	...	17	1	255	416
111	Poorvapu Sugumanchi-palle	4	...	3	...	...	...	3	...	107	232
112	Devagudi	3	...	9	2	...	...	36	18	359	711
113	Danavalapadu	...	...	1	...	1	...	5	1	115	200
114	Dharmapuram	1	...	2	3	...	...	6	...	105	147
115	Goriganur	4	...	22	5	3	...	29	5	296	474
116	Ambavaram	1	...	...	1	8	3	...	...	39	63
117	Vemguntapalle	1	...	...	...	...	...	1	...	65	116
118	Kothaguntapalle	...	...	...	...	...	...	...	...	24	46
119	Thugutlapalle	*Uninhabited*									
120	Sunnapurallapalle	9	...	6	5	1	...	23	9	196	254
121	Peddadanlur	...	...	9	11	...	...	22	8	165	259
122	Sirigepalle	...	...	4	1	...	...	4	...	80	158
123	Kosinepalle	...	...	10	7	10	...	16	11	131	189
124	Muddanur	52	34	167	15	154	11	186	32	1,099	1,773
125	Yamavaram	3	...	9	4	9	...	17	2	319	506
126	Chintakunta	1	...	3	...	11	...	7	...	206	319
127	Denepalle	5	...	1	...	...	...	6	...	89	139
128	Aravetipalle	...	...	3	1	...	...	...	...	75	86
129	Bondalakunta	15	...	13	3	7	...	29	...	274	485
130	Chinna Dudyala	...	...	5	1	...	...	4	...	130	272
131	Pedda Dudyala	1	...	...	...	...	...	1	...	37	82
132	Velpucherla	...	...	...	...	...	...	3	...	105	124
133	Nallaballi	16	...	12	2	3	...	56	7	349	609
134	Thimmapuram	...	...	1	1	1	...	5	...	110	234
135	Rajulaguravaiahpalle	5	...	8	...	1	...	8	4	172	295
136	Kadasani Kothapalle	...	...	...	...	...	...	4	1	58	137
137	Penikalapadu	7	2	3	...	1	...	32	4	239	439
138	Velpucherla Raghava-puram	...	...	...	...	...	...	...	...	63	78

Statement showing the Jurisdiction of Enumerators' Blocks in the Urban Areas of Jammalamadugu Taluk

JAMMALAMADUGU TOWN

Ward/ Locality/ Block No.	Enumerator's Block No. and its Jurisdiction		
	E.B. No.	House Numbers included in the Block	
		From	To
(1)	(2)	(3)	(4)
Block 1	E.B. 122	1-1	1-117
	E.B. 123	1-118	1-148
Block 2	E.B. 123	2-1	2-102
	E.B. 124	2-103	2-131
Block 3	E.B. 124	3-1	3-83
Block 4	E.B. 124	4-1	4-18
	E.B. 125	4-19	4-123
	E.B. 126	4-124	4-177
Block 5	E.B. 126	5-1	5-46(2)
	E.B. 127	5-47	5-100
Block 6	E.B. 127	6-1	6-69
	E.B. 128	6-70	6-105
Block 7	E.B. 128	7-1	7-73
	E.B. 129	7-74	7-87
Block 8	E.B. 129	8-1	8-102
	E.B. 130	8-103	8-137
Block 9	E.B. 130	9-1	9-94
	E.B. 131	9-95	9-182
Block 10	E.B. 131	10-1	10-24
	E.B. 132	10-25	10-128
	E.B. 133	10-129	10-142
Block 11	E.B. 133	11-1	11-114
	E.B. 134	11-115	11-131
Block 12	E.B. 134	12-1	12-111
	E.B. 135	12-112	12-127
Block 13	E.B. 135	13-1	13-112
	E.B. 136	13-113	13-163
Block 14	E.B. 136	14-1	14-82/2
	E.B. 137	14-82/3	14-117
Block 15	E.B. 137	15-1	15-90
Block 16	E.B. 137	16-1	16-14
	E.B. 138	16-15	16-123
Block 17	E.B. 138	17-1	17-24/2
	E.B. 139	17-25	17-139
Block 18	E.B. 139	18-1	18-13/3
	E.B. 140	18-14	18-115/2
	E.B. 141	18-116	18-142
Block 19	E.B. 141	19-1	19-62(1)
	E.B. 142	19-62(2)	19-133(2)
	E.B. 143	19-134	19-142
Block 20	E.B. 143	20-1	20-98(1)
	E.B. 144	20-98(2)	20-115
Block 21	E.B. 144	21-1	21-71(1)
	E.B. 145	21-71(2)	21-113
Block 22	E.B. 145	22-1	22-23
	E.B. 146	22-24	22-86
Block 23	E.B. 146	23-1	23-33(1)
	E.B. 147	23-33(2)	23-121
	E.B. 148	23-122(1)	23-157
Block 24	E.B. 148	24-1	24-46(3)
	E.B. 149	24-46(4)	24-110(1)
	E.B. 150	24-110(2)	24-174(15)
Block 25	E.B. 151	25-1	25-88
Block 26	E.B. 152	26-1	26-116/2
	E.B. 153	26-117	26-153
Block 27	E.B. 153	27-1	27-112
Block 28	E.B. 154	28-1	28-105
Block 29	E.B. 155	29-1	29-111

N.B:—(1) In few cases an Enumerator was allotted parts of different Wards/Localities/Blocks. In all such cases, the E.B. No. has been repeated in each of the concerned Ward/Locality/Block and the particulars pertaining to that part only are shown against it.

(2) Blocks 26 to 29 relate to Blocks 1 to 4 of Kannelur village included in Jammalamadugu Town.

PRIMARY CENSUS ABSTRACT

CUDDAPAH DISTRICT — JAMMALAMADUGU TOWN — JAMMALAMADUGU TALUK

Location Code No.	Name of Town/Ward or Locality or Block/ Enumerator's Block No.	Area in Square Miles	Occupied Residential Houses	No. of Households	Total Population (including Institutional and Houseless Population)			Scheduled Castes		Scheduled Tribes		Literate and Educated Persons		Total Workers (I-IX) WORKERS	
					P	M	F	M	F	M	F	M	F	M	F
(1)	(2)	(3)	(4)	(5)	(6)	(7)	(8)	(9)	(10)	(11)	(12)	(13)	(14)	(15)	(16)
10/V	**JAMMALAMADUGU TOWN (P)**	**5·00**	**3,806**	**3,916**	**20,008**	**10,072**	**9,936**	**150**	**138**	**66**	**57**	**5,424**	**3,037**	**5,224**	**1,215**
	Block 1 E.B. 122 .		134	135	700	368	332	17	16	5	4	225	96	197	47
	E.B. 123 .		27	27	161	89	72	...	...	15	15	56	24	40	6
	Block Total		**161**	**162**	**861**	**457**	**404**	**17**	**16**	**20**	**19**	**281**	**120**	**237**	**53**
	Block 2 E.B. 123 .		83	85	433	224	209	4	9	21	12	83	81	110	27
	E.B. 124 .		29	30	155	85	70	...	...	1	...	63	28	36	9
	Block Total		**112**	**115**	**588**	**309**	**279**	**4**	**9**	**22**	**12**	**146**	**109**	**146**	**36**
	Block 3 E.B. 124 .		80	80	405	192	213	...	...	...	...	123	87	86	24
	Block Total		**80**	**80**	**405**	**192**	**213**	...	...	...	..	**123**	**87**	**86**	**24**
	Block 4 E.B. 124 .		20	20	116	54	62	...	...	4	4	26	7	29	4
	E.B. 125 .		138	139	658	341	317	...	...	...	...	189	66	182	42
	E.B. 126 .		67	67	339	172	167	...	...	4	3	119	48	82	9
	Block Total		**225**	**226**	**1,113**	**567**	**546**	...	...	**8**	**7**	**334**	**121**	**293**	**55**
	Block 5 E.B. 126 .		57	59	300	148	152	...	...	...	...	83	48	73	7
	E.B. 127 .		47	47	249	120	129	...	...	...	...	86	66	46	3
	Block Total		**104**	**106**	**549**	**268**	**281**	...	...	...	...	**169**	**114**	**119**	**10**
	Block 6 E.B. 127 .		65	65	317	155	162	...	...	...	..	117	87	67	6
	E.B. 128 .		37	37	167	80	87	...	...	...	...	70	47	32	4
	Block Total		**102**	**102**	**484**	**235**	**249**	...	...	...	...	**187**	**134**	**99**	**10**
	Block 7 E.B. 128 .		69	69	406	200	206	...	...	...	...	141	105	99	7
	E.B. 129 .		8	8	45	21	24	...	...	...	...	18	15	9	...
	Block Total		**77**	**77**	**451**	**221**	**230**	...	...	...	...	**159**	**120**	**108**	**7**
	Block 8 E.B. 129 .		110	111	562	288	274	...	...	...	...	203	103	142	29
	E.B. 130 .		32	40	193	100	93	...	...	...	...	40	12	48	4
	Block Total		**142**	**151**	**755**	**388**	**367**	...	...	...	...	**243**	**115**	**190**	**33**
	Block 9 E.B. 130 .		68	77	379	195	184	...	...	...	...	130	76	94	5
	E.B. 131 .		76	90	460	238	222	...	...	...	...	113	44	132	17
	Block Total		**144**	**167**	**839**	**433**	**406**	...	...	...	...	**243**	**120**	**226**	**22**

(1)	(2)	(3)	(4)	(5)	(6)	(7)	(8)	(9)	(10)	(11)	(12)	(13)	(14)	(15)	(16)
Block 10	E.B. 131		21	21	104	54	50	...	...	...	...	15	3	31	5
	E.B. 132		100	106	544	272	272	...	...	...	...	161	90	148	41
	E.B. 133		12	12	96	47	49	...	...	...	...	31	10	25	...
	Block Total		**133**	**139**	**744**	**373**	**371**	...	...	...	...	**207**	**103**	**204**	**46**
Block 11	E.B. 133		74	74	475	241	234	...	...	...	...	186	134	106	2
	E.B. 134		7	8	45	22	23	...	...	...	...	18	18	13	1
	Block Total		**81**	**82**	**520**	**263**	**257**	...	...	...	...	**204**	**152**	**119**	**3**
Block 12	E.B. 134		95	95	507	259	248	...	...	...	...	161	75	137	8
	E.B. 135		14	14	65	35	30	...	...	...	...	26	13	18	4
	Block Total		**109**	**109**	**572**	**294**	**278**	...	...	...	...	**187**	**88**	**155**	**12**
Block 13	E.B. 135		97	97	526	264	262	...	...	...	...	161	160	144	68
	E.B. 136		44	44	236	127	109	...	...	...	...	79	48	61	4
	Block Total		**141**	**141**	**762**	**391**	**371**	...	...	...	...	**240**	**208**	**205**	**72**
Block 14	E.B. 136		61	61	380	195	185	...	...	...	...	147	103	102	5
	E.B. 137		27	27	130	62	68	...	...	...	...	51	35	26	1
	Block Total		**88**	**88**	**510**	**257**	**253**	...	...	...	...	**198**	**133**	**128**	**6**
Block 15	E.B. 137		78	78	416	201	215	...	...	...	...	130	76	99	21
	Block Total		**78**	**78**	**416**	**201**	**215**	...	...	...	...	**130**	**76**	**99**	**21**
Block 16	E.B. 137		8	8	38	19	19	...	...	...	...	13	8	9	3
	E.B. 138		94	94	507	262	245	...	...	...	...	175	95	126	8
	Block Total		**102**	**102**	**545**	**281**	**264**	...	...	...	...	**188**	**103**	**135**	**11**
Block 17	E.B. 138		17	17	108	54	54	1	1	...	...	41	22	24	2
	E.B. 139		97	97	519	259	260	...	...	...	...	187	129	132	37
	Block Total		**114**	**114**	**627**	**313**	**314**	**1**	**1**	...	...	**228**	**151**	**156**	**39**
Block 18	E.B. 139		7	8	56	32	24	...	...	...	...	20	13	19	9
	E.B. 140		108	116	604	309	295	4	3	...	...	191	103	154	28
	E.B. 141		33	34	163	88	75	...	...	...	...	43	8	56	10
	Block Total		**148**	**158**	**823**	**429**	**394**	**4**	**3**	...	...	**254**	**124**	**229**	**47**
Block 19	E.B. 141		78	78	396	200	196	...	...	...	...	77	20	116	12
	E.B. 142		141	146	677	350	327	1	2	...	...	122	20	203	8
	E.B. 143		11	11	61	29	32	...	...	...	...	8	4	17	...
	Block Total		**230**	**235**	**1,134**	**579**	**555**	**1**	**2**	...	...	**207**	**44**	**336**	**20**
Block 20	E.B. 143		108	108	531	257	274	...	...	5	4	126	58	144	35
	E.B. 144		23	24	159	70	89	22	31	3	3	36	40	39	5
	Block Total		**131**	**132**	**690**	**327**	**363**	**22**	**31**	**8**	**7**	**162**	**98**	**183**	**40**
Block 21	E.B. 144		113	114	631	360	271	22	6	6	8	158	54	183	65
	E.B. 145		87	90	445	224	221	...	...	**2**	4	135	61	117	15
	Block Total		**200**	**204**	**1,076**	**584**	**492**	**22**	**6**	**8**	**12**	**293**	**115**	**300**	**80**

PRIMARY CENSUS ABSTRACT

CUDDAPAH DISTRICT — JAMMALAMADUGU TOWN — JAMMALAMADUGU TALUK

Location Code No.	Name of Town/Ward or Locality or Block/ Enumerator's Block No.	WORKERS I Cultivators		II Agricultural Labourers		III Livestock, Forestry, Fishing, Hunting and Plantations, Orchards and allied Activities		IV Mining and Quarrying		V Manufacturing, Processing, Servicing and Repairs (a) Household Industry		V (b) Other than Household Industry	
		M	F	M	F	M	F	M	F	M	F	M	F
(1)	(2)	(17)	(18)	(19)	(20)	(21)	(22)	(23)	(24)	(25)	(26)	(27)	(28)
10/V	**JAMMALAMADUGU TOWN (P)**	**427**	**39**	**330**	**212**	**70**	**7**	**19**	**2**	**1,287**	**555**	**464**	**48**
	Block 1 E.B. 122	40	...	17	...	...	...	5	1	51	30	9	...
	E.B. 123	1	...	1	...	...	...	...	...	8	6	3	...
	Block Total	**41**	...	**18**	...	...	...	**5**	**1**	**59**	**36**	**12**	...
	Block 2 E.B. 123	5	1	4	1	1	...	...	...	27	7	9	1
	E.B. 124	3	...	...	2	...	...	...	...	8	5	3	...
	Block Total	**8**	**1**	**4**	**3**	**1**	...	...	...	**35**	**12**	**12**	**1**
	Block 3 E.B. 124	3	...	13	10	1	...	4	...	12	6	6	1
	Block Total	**3**	...	**13**	**10**	**1**	...	**4**	...	**12**	**6**	**6**	**1**
	Block 4 E.B. 124	...	...	2	1	...	...	...	...	16	2	...	...
	E.B. 125	11	...	18	1	2	...	...	...	62	31	8	3
	E.B. 126	4	...	2	1	...	...	...	...	16	5	8	1
	Block Total	**15**	...	**22**	**3**	**2**	...	...	...	**94**	**38**	**16**	**4**
	Block 5 E.B. 126	7	...	2	1	...	...	...	...	4	...	6	...
	E.B. 127	1	...	1	...	...	...	...	...	2	1	8	...
	Block Total	**8**	...	**3**	**1**	...	...	...	...	**6**	**1**	**14**	...
	Block 6 E.B. 127	4	...	2	...	...	...	...	...	6	2	7	...
	E.B. 128	1	...	...	...	...	...	...	...	6	1	...	...
	Block Total	**5**	...	**2**	...	...	...	...	...	**12**	**3**	**7**	...
	Block 7 E.B. 128	5	...	6	4	1	...	...	...	18	1	5	1
	E.B. 129	...	...	...	...	...	...	...	...	2	...	1	...
	Block Total	**5**	...	**6**	**4**	**1**	...	...	...	**20**	**1**	**6**	**1**
	Block 8 E.B. 129	9	2	6	17	1	...	...	...	30	7	4	1
	E.B. 130	1	...	12	1	...	...	...	...	20	1	8	1
	Block Total	**10**	**2**	**18**	**18**	**1**	...	...	...	**50**	**8**	**12**	**2**
	Block 9 E.B. 130	3	...	...	...	...	...	...	...	22	3	12	1
	E.B. 131	...	...	...	1	...	...	...	...	15	...	4	...
	Block Total	**3**	...	...	**1**	...	...	...	...	**37**	**3**	**16**	**1**

(1)	(2)	(17)	(18)	(19)	(20)	(21)	(22)	(23)	(24)	(25)	(26)	(27)	(28)
Block 10	E.B. 131	...	...	5	4	...	...	...	...	6	...	5	...
	E.B. 132	4	...	...	9	...	...	...	...	16	24	19	2
	E.B. 133	1	...	...	...	...	...	...	...	3	...	3	...
	Block Total	**5**	...	**5**	**13**	...	...	...	...	**25**	**24**	**27**	**2**
Block 11	E.B. 133	...	...	2	...	...	...	...	...	4	...	4	...
	E.B. 134	...	...	...	...	...	...	...	...	...	...	2	...
	Block Total	...	...	**2**	...	...	...	...	...	**4**	...	**6**	...
Block 12	E.B. 134	2	...	...	...	...	...	...	...	3	...	29	1
	E.B. 135	1	...	...	1	...	...	...	...	...	1	5	...
	Block Total	**3**	...	**...**	**1**	...	...	...	...	**3**	**1**	**34**	**1**
Block 13	E.B. 135	...	1	3	5	...	...	...	...	20	6	1	7
	E.B. 136	6	...	3	2	...	...	...	...	18	...	7	...
	Block Total	**6**	**1**	**6**	**7**	...	...	...	...	**38**	**6**	**8**	**7**
Block 14	E.B. 136	...	...	...	...	...	...	...	...	4	...	17	2
	E.B. 137	...	...	...	...	...	...	...	...	2	...	4	...
	Block Total	...	...	...	...	...	...	...	...	**6**	...	**21**	**2**
Block 15	E.B. 137	1	1	2	...	...	1	...	...	10	9	27	5
	Block Total	**1**	**1**	**2**	...	...	**1**	...	...	**10**	**9**	**27**	**5**
Block 16	E.B. 137	...	...	...	...	...	...	...	...	1	1	1	2
	E.B. 138	8	2	11	2	...	...	...	...	19	1	18	...
	Block Total	**8**	**2**	**11**	**2**	...	...	...	...	**20**	**2**	**19**	**2**
Block 17	E.B. 138	3	2	3	...	...	...	...	...	...	...	...	...
	E.B. 139	24	8	18	12	...	...	...	...	2	3	14	2
	Block Total	**27**	**10**	**21**	**12**	...	...	...	...	**2**	**3**	**14**	**2**
Block 18	E.B. 139	...	...	...	...	...	...	...	...	...	...	...	...
	E.B. 140	20	5	4	4	3	1	1	...	21	4	24	3
	E.B. 141	...	...	2	1	1	...	...	...	25	8	6	...
	Block Total	**20**	**5**	**6**	**5**	**4**	**1**	**1**	...	**46**	**12**	**30**	**3**
Block 19	E.B. 141	1	...	3	1	1	...	1	...	11	1	11	...
	E.B. 142	4	...	5	3	...	...	1	...	14	1	53	...
	E.B. 134	1	...	1	...	...	...	...	...	4	...	6	...
	Block Total	**6**	...	**9**	**4**	**1**	...	**2**	...	**29**	**2**	**70**	...
Block 20	E.B. 143	5	1	2	4	...	1	...	...	34	20	33	2
	E.B. 144	**4**	1	6	1	...	...	...	...	11	...	7	...
	Block Total	**9**	**2**	**8**	**5**	...	**1**	...	...	**45**	**20**	**40**	**2**
Block 21	E.B. 144	6	...	9	11	...	...	...	...	123	49	15	4
	E.B. 145	2	...	3	2	...	...	...	...	59	4	3	...
	Block Total	**8**	...	**12**	**13**	...	...	...	...	**182**	**53**	**18**	**4**

PRIMARY CENSUS ABSTRACT

CUDDAPAH DISTRICT — JAMMALAMADUGU TOWN — JAMMALAMADUGU TALUK

Location Code No.	Name of Town/Ward or Locality or Block/ Enumerator's Block No.	WORKERS VI Construction M	WORKERS VI Construction F	WORKERS VII Trade & Commerce M	WORKERS VII Trade & Commerce F	WORKERS VIII Transport, Storage & Communications M	WORKERS VIII Transport, Storage & Communications F	WORKERS IX Other Services M	WORKERS IX Other Services F	X Non-Workers M	X Non-Workers F
(1)	(2)	(29)	(30)	(31)	(32)	(33)	(34)	(35)	(36)	(37)	(38)
10/V	**JAMMALAMADUGU TOWN (P)**	**228**	**2**	**1,260**	**91**	**330**	...	**809**	**259**	**4,848**	**8,721**
	Block 1 E.B. 122	4	...	26	...	12	...	33	16	171	285
	E.B. 123	...	...	14	...	5	...	8	...	49	66
	Block Total	**4**	...	**40**	...	**17**	...	**41**	**16**	**220**	**351**
	Block 2 E.B. 123	...	...	32	6	...	...	32	11	114	182
	E.B. 124	...	...	15	...	4	...	3	2	49	61
	Block Total	...	...	**47**	**6**	**4**	...	**35**	**13**	**163**	**243**
	Block 3 E.B. 124	2	...	18	1	5	...	22	6	106	189
	Block Total	**2**	...	**18**	**1**	**5**	...	**22**	**6**	**106**	**189**
	Block 4 E.B. 124	...	...	6	1	...	...	5	...	25	58
	E.B. 125	7	...	45	3	10	...	19	4	159	275
	E.B. 126	1	...	26		8	...	17	2	90	158
	Block Total	**8**	...	**77**	**4**	**18**	...	**41**	**6**	**274**	**491**
	Block 5 E.B. 126	4	...	13	...	11	...	26	6	75	145
	E.B. 127	...	...	18	1	3	...	13	1	74	126
	Block Total	**4**	...	**31**	**1**	**14**	...	**39**	**7**	**149**	**271**
	Block 6 E.B. 127	1	...	9	1	7	...	31	3	88	156
	E.B. 128	..	...	10	1	5	...	10	2	48	83
	Block Total	**1**	...	**19**	**2**	**12**	...	**41**	**5**	**136**	**239**
	Block 7 E.B. 128	5	...	37	1	4	...	18	...	101	199
	E.B. 129	...	...	2	...	1	...	3	...	12	24
	Block Total	**5**	...	**39**	**1**	**5**	...	**21**	...	**113**	**223**
	Block 8 E.B. 129	3	...	58	2	13	...	18	...	146	245
	E.B. 130	...	...	6	...	...	...	1	1	52	89
	Block Total	**3**	...	**64**	**2**	**13**	...	**19**	**1**	**198**	**334**
	Block 9 E.B. 130	...	...	44	...	1	...	12	1	101	179
	E.B. 131	2	...	43	1	9	...	59	15	106	205
	Block Total	**2**	...	**87**	**1**	**10**	...	**71**	**16**	**207**	**384**

(1)	(2)	(29)	(30)	(31)	(32)	(33)	(34)	(35)	(36)	(37)	(38)
Block 10	E.B. 131	...	...	5	1	**6**	...	4	...	23	45
	E.B. 132	4	...	58	4	29	...	18	2	124	231
	E.B. 133	...	...	9	...	7	...	2	...	22	49
	Block Total	**4**	...	**72**	**5**	**42**	...	**24**	**2**	**169**	**325**
Block 11	E.B. 133	1	...	84	2	4	...	7	...	135	232
	E.B. 134	...	...	10	...	1	...	...	1	9	22
	Block Total	**1**	...	**94**	**2**	**5**	...	**7**	**1**	**144**	**254**
Block 12	E.B. 134	4	...	71	4	11	...	17	3	122	240
	E.B. 135	3	...	6	2	3	...	...	...	17	26
	Block Total	**7**	...	**77**	**6**	**14**	...	**17**	**3**	**139**	**266**
Block 13	E.B. 135	4	...	36	12	23	...	57	37	120	194
	E.B. 136	...	...	14	1	4	...	9	1	66	105
	Block Total	**4**	...	**50**	**13**	**27**	...	**66**	**38**	**186**	**299**
Block 14	E.B. 136	3	...	65	2	10	...	3	1	93	180
	E.B. 137	...	...	20	1	...	...	...	...	36	67
	Block Total	**3**	...	**85**	**3**	**10**	...	**3**	**1**	**129**	**247**
Block 15	E.B. 137	2	...	43	2	5	...	9	3	102	194
	Block Total	**2**	...	**43**	**2**	**5**	...	**9**	**3**	**102**	**194**
Block 16	E.B. 137	...	...	7	...	...	...	...	...	10	16
	E.B. 138	2	...	56	...	3	...	9	3	136	237
	Block Total	**2**	...	**63**	...	**3**	...	**9**	**3**	**146**	**253**
Block 17	E.B. 138	...	...	11	...	1	...	6	...	30	52
	E.B. 139	2	...	26	6	9	...	37	6	127	223
	Block Total	**2**	...	**37**	**6**	**10**	...	**43**	**6**	**157**	**275**
Block 18	E.B. 139	...	...	15	9	3	...	1	...	13	15
	E.B. 140	9	...	28	2	14	...	30	9	155	267
	E.B. 141	6	...	9	...	7	...	...	1	32	65
	Block Total	**15**	...	**52**	**11**	**24**	...	**31**	**10**	**200**	**347**
Block 19	E.B. 141	12	...	42	6	11	...	23	4	84	184
	E.B. 142	12	...	72	4	21	...	21	...	147	319
	E.B. 143	...	...	4	...	...	...	1	...	12	32
	Block Total	**24**	...	**118**	**10**	**32**	...	**45**	**4**	**243**	**535**
Block 20	E.B. 143	6	...	31	5	13	...	20	2	113	239
	E.B. 144	...	...	6	...	2	...	3	3	31	84
	Block Total	**6**	...	**37**	**5**	**15**	...	**23**	**5**	**144**	**323**
Block 21	E.B. 144	3	...	9	1	2	...	16	...	177	206
	E.B. 145	4	...	6	2	4	...	36	7	107	206
	Block Total	**7**	...	**15**	**3**	**6**	...	**52**	**7**	**284**	**412**

PRIMARY CENSUS ABSTRACT

CUDDAPAH DISTRICT — JAMMALAMADUGU TOWN — JAMMALAMADUGU TALUK

Location Code No.	Name of Town/Ward or Locality or Block/ Enumerator's Block No.	Area in Square Miles	Occupied Residential Houses	No. of Households	Total Population (including Institutional and Houseless Population)			Scheduled Castes		Scheduled Tribes		Literate and Educated Persons		Total Workers (I-IX)	
					P	M	F	M	F	M	F	M	F	M	F
(1)	(2)	(3)	(4)	(5)	(6)	(7)	(8)	(9)	(10)	(11)	(12)	(13)	(14)	(15)	(16)
Block 22	E.B. 145		33	38	203	109	94	...	...	...	...	54	14	64	7
	E.B. 146		88	97	393	205	188	...	...	...	...	53	17	117	68
	Block Total		**121**	**135**	**596**	**314**	**282**	...	...	...	...	**107**	**31**	**181**	**75**
Block 23	E.B. 146		90	97	210	105	105	...	...	...	...	28	5	62	57
	E.B. 147		129	131	587	291	296	...	...	...	...	105	26	171	106
	E.B. 148		56	56	269	130	139	...	...	...	...	75	20	79	54
	Block Total		**275**	**284**	**1,066**	**526**	**540**	...	...	...	...	**208**	**51**	**312**	**217**
Block 24	E.B. 148		42	42	227	118	109	2	2	...	...	81	36	65	22
	E.B. 149		56	58	376	165	211	...	...	...	...	99	102	87	36
	E.B. 150		82	87	572	188	384	30	19	...	...	74	242	88	33
	Block Total		**180**	**187**	**1,175**	**471**	**704**	**32**	**21**	...	...	**254**	**380**	**240**	**91**
Block 25	E.B. 151		77	77	454	240	214	...	...	...	...	136	34	133	78
	Block Total		**77**	**77**	**454**	**240**	**214**	...	...	...	...	**136**	**34**	**133**	**78**
Block 26	E.B. 152		108	112	576	293	283	...	...	...	...	139	61	148	20
	E.B. 153		13	13	92	42	50	...	...	...	...	17	4	24	1
	Block Total		**121**	**125**	**668**	**335**	**333**	...	...	...	...	**156**	**65**	**172**	**21**
Block 27	E.B. 153		99	99	490	254	236	...	...	...	...	31	3	130	3
	Block Total		**99**	**99**	**490**	**254**	**236**	...	...	...	...	**31**	**3**	**130**	**3**
Block 28	E.B. 154		114	114	559	296	263	...	...	...	...	112	22	159	53
	Block Total		**114**	**114**	**559**	**296**	**263**	...	...	...	...	**112**	**22**	**159**	**53**
Block 29	E.B. 155		117	127	536	274	262	47	49	...	...	37	11	144	30
	Block Total		**117**	**127**	**536**	**274**	**262**	**47**	**49**	...	...	**37**	**11**	**144**	**30**

PRIMARY CENSUS ABSTRACT

CUDDAPAH DISTRICT — JAMMALAMADUGU TOWN — JAMMALAMADUGU TALUK

Location Code No.	Name of Town/Ward or Locality or Block/ Enumerator's Block No.	WORKERS I Cultivators M	I F	II Agricultural Labourers M	II F	III Livestock, Forestry, Fishing, Hunting and Plantations, Orchards and allied Activities M	III F	IV Mining and Quarrying M	IV F	V Manufacturing, Processing, Servicing and Repairs (a) Household Industry M	V (a) F	V (b) Other than Household Industry M	V (b) F
(1)	(2)	(17)	(18)	(19)	(20)	(21)	(22)	(23)	(24)	(25)	(26)	(27)	(28)
Block 22	E B. 145	2	...	4	2	...	...	...	...	40	5	1	...
	E·B. 146	3	1	17	22	...	...	...	...	76	44	...	...
	Block Total	**5**	**1**	**21**	**24**	...	...	...	...	**116**	**49**	**1**	...
Block 23	E.B. 146	1	...	4	5	...	...	2	1	48	49	...	...
	E.B. 147	36	1	17	6	...	...	...	...	106	98	...	...
	E.B. 148	5	...	2	...	...	...	1	...	50	53	1	...
	Block Total	**42**	**1**	**23**	**11**	...	...	**3**	**1**	**204**	**200**	**1**	...
Block 24	E.B. 148	11	...	2	1	...	...	...	...	9	17	9	...
	E.B. 194	14	...	7	...	...	...	...	...	11	...	1	...
	E.B. 150	8	...	19	1	...	...	...	...	13	4	16	...
	Block Total	**33**	...	**28**	**2**	...	...	...	...	**33**	**21**	**26**	...
Block 25	E.B. 151	61	10	29	31	...	4	...	...	27	19	10	6
	Block Total	**61**	**10**	**29**	**31**	...	**4**	...	...	**27**	**19**	**10**	**6**
Block 26	E.B, 152	20	...	5	4	2	...	3	...	58	3	...	1
	E.B. 153	13	...	3	1	...	...	...	—	...	...	1	...
	Block Total	**33**	...	**8**	**5**	**2**	...	**3**	...	**58**	**3**	**1**	**1**
Block 27	E.B. 153	38	...	**8**	...	1	...	...	...	47	1	...	1
	Block Total	**38**	...	**8**	...	**1**	...	...	...	**47**	**1**	...	**1**
Block 28	E.B. 154	23	3	7	12	...	..	1	...	61	21	9	...
	Block Total	**23**	**3**	**7**	**12**	...	...	**1**	...	**61**	**21**	**9**	...
Block 29	E.B. 155	1	...	38	25	56	...	...	...	6	1	1	...
	Block Total	**1**	...	**38**	**25**	**56**	...	...	...	**6**	**1**	**1**	...

PRIMARY CENSUS ABSTRACT

CUDDAPAH DISTRICT — JAMMALAMADUGU TOWN — JAMMALAMADUGU TALUK

Location Code No.	Name of Town/Ward or Locality or Block/ Enumerator's Block No.	WORKERS VI Construction M	WORKERS VI Construction F	WORKERS VII Trade & Commerce M	WORKERS VII Trade & Commerce F	WORKERS VIII Transport, Storage & Communications M	WORKERS VIII Transport, Storage & Communications F	WORKERS IX Other Services M	WORKERS IX Other Services F	X Non-Workers M	X Non-Workers F
(1)	(2)	(29)	(30)	(31)	(32)	(33)	(34)	(35)	(36)	(37)	(38)
Block 22	E.B. 145	4	...	7	...	5	...	1	...	45	87
	E B. 146	6	...	5	...	4	...	6	1	88	120
	Block Total	**10**	...	**12**	...	**9**	...	**7**	**1**	**133**	**207**
Block 23	E.B. 146	3	...	**2**	1	...	...	2	1	43	48
	E.B. 147	1	...	3	...	5	...	3	1	120	190
	E B. 148	...	...	8	...	9	...	3	1	51	85
	Block Total	**4**	...	**13**	**1**	**14**	...	**8**	**3**	**214**	**323**
Block 24	E.B. 148	4	...	13	...	6	...	11	4	53	87
	E.B. 149	...	...	17	...	3	...	34	36	78	175
	E.B. 150	2	...	5	...	...	...	25	28	100	351
	Block Total	**6**	...	**35**	...	**9**	...	**70**	**68**	**231**	**613**
Block 25	E.B. 151	...	...	2	2	...	...	4	6	107	136
	Block Total	...	...	**2**	**2**	...	...	**4**	**6**	**107**	**136**
Block 26	E.B. 152	29	...	20	3	3	...	8	9	145	263
	E.B. 153	...	..	1	...	2	...	4	...	18	49
	Block Total	**29**	...	**21**	**3**	**5**	...	**12**	**9**	**163**	**312**
Block 27	E.B. 153	23	...	2	...	1	...	10	1	124	233
	Block Total	**23**	...	**2**	...	**1**	...	**10**	**1**	**124**	**233**
Block 28	E.B. 154	17	...	7	1	...	...	34	16	137	210
	Block Total	**17**	...	**7**	**1**	...	...	**34**	**16**	**137**	**210**
Block 29	E.B. 155	33	2	3	...	1	...	5	2	130	232
	Block Total	**33**	**2**	**3**	...	**1**	...	**5**	**2**	**130**	**232**

ALPHABETICAL LIST OF VILLAGES

PRODDATUR TALUK

1971 Location Code No. (1)	Name of Village (2)
63	Alladupalle
58	Anantapuram
86	Annalur
39	Annapusasthrulapalle
26	Arakatavemula
79	Audireddipalle
40	Ballakkivaripalle
68	Bhadripalle
34	Bollavaram
62	Budidapadu
64	Chapad
60	Chinna Guruvalur
21	Chinna Jonnavaram
28	Chinna Settipalle
12	Chinna Singanapalle
72	Chintakunta
66	Chiyyapadu
30	Chowdur
4	Daddanala
9	Dasaripalle
32	Dorasanipalle
17	Duvvur
6	Edamadaka
20	Eruvapalem
73	Gaddamayapalle
24	Gadegudur
75	Ganjikunta
13	Gollapalle
46	Gopavaram
1	Gopayapalle
74	Gudipadu
18	Jillella
52	Kalluru
45	Kamanur
8	Kanagudur
59	Katchupapa
65	Kethavaram
36	Korrapadu
49	Kothapalle
5	Kuluru
82	Lingaladinne
41	Machanapalle
11	Madirepalle
43	Madur
15	Manerampalle
80	Mittamanipalle
48	Modameedipalle
71	Morraipalle
77	Mudireddipalle
89	Nandyalampeta
50	Nanganurpalle
10	Neelapuram
38	Nelatur
67	Nerrawada
83	North Mydukur
81	Onipenta
3	Paidala
56	Pallavolu
27	Parlapadu
61	Pedda Guruvalur
19	Pedda Jonnavaram
31	Pedda Settipalle
70	Pitchapadu
35	Pottipadu
47	Proddatur
16	Rajupalem
25	Rajupalem
7	Ramachandrapuram
33	Rameswaram
29	Rangasayapuram
51	Regulapalle
44	Sarvireddipalle
88	Settivaripalle
85	Sivapuram
69	Somapuram
87	Somayajulapalle
84	South Mydukur
23	Tangatur
54	Thallamapuram
78	Thippireddipalle
22	Thondaladinne
57	Thummalapadu
14	Tsallabasayapalle
55	Upparapalle
37	Velavali
2	Vellala
42	Vengannagaripalle
76	Yakarlapalem
53	Yerraguntlapalle

PRIMARY CENSUS ABSTRACT

CUDDAPAH DISTRICT — **PRODDATUR TALUK**

Location Code No.	Name of Village/ Town		Area in Square Miles	Occupied Residential Houses	No. of Households	Total Population (including Institutional and Houseless Population) P	M	F	Scheduled Castes M	F	Scheduled Tribes M	F	Literate and Educated Persons M	F	Total Workers (I–IX) M	F
(1)	(2)		(3)	(4)	(5)	(6)	(7)	(8)	(9)	(10)	(11)	(12)	(13)	(14)	(15)	(16)
PRODDATUR TALUK		**T**	**1,130·5***	**42,174**	**44,446**	**221,772**	**113,237**	**108,535**	**6,627**	**6,405**	**1,211**	**1,090**	**45,714**	**16,671**	**66,554**	**26,608**
		R	**1,123·4***	**28,872**	**30,385**	**150,950**	**76,717**	**74,233**	**5,517**	**5,315**	**887**	**823**	**23,993**	**6,417**	**46,587**	**22,990**
		U	**7·1***	**13,302**	**14,061**	**70,822**	**36,520**	**34,302**	**1,110**	**1,090**	**324**	**267**	**21,721**	**10,254**	**19,967**	**3,618**
1	Gopayapalle		13·64	130	133	722	348	374	85	70	3	20	140	79	216	139
2	Vellala		8·71	209	209	1,039	532	507	9	15	26	13	96	24	284	79
3	Paidala		2·82	192	192	1,138	596	542	...	...	...	...	183	34	317	139
4	Daddanala		1·92	66	66	406	213	193	...	...	...	...	58	9	119	26
5	Kuluru		4·56	215	234	1,250	625	625	102	103	14	15	101	37	370	194
6	Edamadaka		3·70	432	446	2,207	1,146	1,061	37	30	5	2	335	50	697	431
7	Ramachandrapuram		0·43					*Uninhabited*								
8	Kanagudur		4·39	664	675	3,236	1,636	1,600	118	134	9	13	498	95	981	627
9	Dasaripalle		15·62	76	78	410	218	192	53	41	12	9	42	3	135	76
10	Neelapuram		5·57	187	187	944	506	438	108	89	...	...	147	42	275	163
11	Madirepalle		3·38	227	271	1,220	621	599	80	68	5	2	222	59	393	221
12	Chinna Singanapalle		1·87	213	274	1,126	576	550	...	...	3	2	127	11	357	141
13	Gollapalle		2·13	99	99	524	262	262	66	74	...	...	53	2	174	50
14	Tsallabasayapalle		0·63	110	113	583	295	288	...	...	...	...	110	26	192	82
15	Manerampalle		0·59	91	93	492	245	247	...	...	5	5	85	5	158	128
16	Rajupalem		0·87	14	14	57	26	31	17	19	...	...	5	1	14	13
17	Duvvur		10·59	1,105	1,176	6,014	3,084	2,930	91	85	36	44	823	310	1,860	790
18	Jillella		6·00	192	192	971	490	481	44	53	...	...	137	25	309	239
19	Pedda Jonnavaram		7·15	313	324	1,665	827	838	92	121	17	22	309	119	499	237
20	Eruvapalem		1·35	13	13	48	23	25	...	1	...	...	6	1	16	15
21	Chinna Jonnavaram		3·19	460	476	2,316	1,170	1,146	55	60	12	9	479	159	742	364
22	Thondaladinne		1·30	75	75	344	174	170	8	8	...	...	33	3	116	84
23	Tangatur		9·15	707	832	3,959	1,994	1,965	91	76	57	34	619	174	1,252	810
24	Gadegudur		2·76	304	322	1,699	857	842	52	40	16	9	342	72	482	195
25	Rajupalem		4·02	262	320	1,571	768	803	65	81	...	...	279	106	431	246

(1)	(2)	(3)	(4)	(5)	(6)	(7)	(8)	(9)	(10)	(11)	(12)	(13)	(14)	(15)	(16)
26	Arakatavemula	7·15	483	503	2,763	1,401	1,362	151	150	11	10	445	125	818	389
27	Parlapadu	5·43	555	563	2,710	1,395	1,315	140	128	5	2	588	213	744	329
28	Chinna Settipalle	9·85	267	287	1,600	810	790	70	71	...	...	230	41	479	104
29	Rangasayapuram	0·34	50	50	206	110	96	1	...	2	4	70	16	75	12
30	Chowdur	7·56	377	433	2,124	1,070	1,054	74	80	...	...	392	92	620	139
31	Pedda Settipalle	8·87	867	981	4,475	2,273	2,202	65	53	7	6	733	235	1,405	663
32	Dorasanipalle	0·58	311	313	1,575	802	773	4	9	7	2	325	49	503	339
33	Rameswaram (*Rural*)	5·34	52	52	282	145	137	15	11	...	...	48	5	94	39
34	Bollavaram (*Rural*)	4·50	154	160	769	376	393	4	1	...	...	130	25	228	93
35	Pottipadu	3·82	78	80	451	230	221	25	35	...	...	83	9	147	56
36	K Korrapadu	9·04	586	604	3,090	1,545	1,545	100	102	7	8	579	101	953	504
37	Velavali	8·34	594	640	3,044	1,571	1,473	82	95	...	...	500	138	891	444
38	Nelatur	2·35	183	248	912	484	428	55	43	...	...	101	13	281	149
39	Annapusasthrulapalle	1·41	143	200	750	378	372	...	...	7	4	141	20	227	106
40	Ballakkivaripalle	0·38	86	86	458	239	219	...	...	1	...	94	21	132	24
41	Machanapalle	5·38	756	762	3,786	1,887	1,899	58	67	11	15	463	119	1,247	462
42	Vengannagaripalle	0·49	19	19	108	61	47	...	...	...	...	6	...	33	3
43	Madur	7·86	609	611	2,977	1,534	1,443	166	141	12	11	409	74	994	435
44	Sarvireddipalle	1·03					*Uninhabited*								
45	Kamanur	7·73	513	513	2,488	1,241	1,247	99	111	4	5	390	113	805	573
46	Gopavaram	2·30	230	237	1,133	588	545	59	50	7	2	289	123	360	239
47	Proddatur	6·01					*Urban Area (Proddatur Town)*								
48	Modameedipalle	3·28					*Urban Area (Included in Proddatur Town)*								
49	Kothapalle	3·32	554	564	2,608	1,328	1,280	60	73	18	18	422	90	806	485
50	Nanganurpalle	1·33	131	131	677	350	327	73	68	8	5	68	8	175	128
51	Regulapalle	0·44	64	64	317	153	164	...	...	5	10	63	5	91	23
52	Kalluru	6·44	467	468	2,340	1,178	1,162	110	94	...	...	439	223	706	227
53	Yerraguntlapalle	0·64	141	141	678	345	333	...	...	14	13	82	28	210	46
54	Thallamapuram	4·85	591	591	2,842	1,462	1,380	86	77	14	13	433	115	900	424
55	Upparapalle	8·41	391	391	1,899	961	938	63	56	...	...	346	74	622	286
56	Pallavolu	4·41	662	663	3,069	1,531	1,538	43	46	22	24	340	178	1,004	271
57	Thummalapadu	0·40	4	4	18	12	6	...	...	...	...	...	...	7	3
58	Anantapuram	6·84	710	770	3,783	1,878	1,905	241	253	53	46	550	122	1,175	498
59	Katchupapa	2·09	59	60	366	209	157	19	15	...	...	28	3	127	80
60	Chinna Guruvalur	1·45	209	229	1,132	579	553	15	32	...	...	254	81	344	150
61	Pedda Guruvalur	1·49	241	244	1,242	629	613	42	41	13	11	185	44	377	206
62	Budidapadu	1·67					*Uninhabited*								
63	Alladupalle	3·30	597	648	3,017	1,543	1,474	60	64	21	22	630	178	933	547
64	Chapad	2·10	400	429	2,022	1,000	1,022	61	55	5	3	309	96	634	351
65	Kethavaram	0·68					*Uninhabited*								

* T R U area figure are in Sq. Kms. and Village/Town area figure are in Sq. Miles.

PRIMARY CENSUS ABSTRACT

CUDDAPAH DISTRICT

PRODDATUR TALUK

Location Code No.	Name of Village/ Town		WORKERS I Cultivators M	WORKERS I Cultivators F	WORKERS II Agricultural Labourers M	WORKERS II Agricultural Labourers F	WORKERS III Livestock, Forestry, Fishing, Hunting and Plantations, Orchards and allied Activities M	WORKERS III Livestock, Forestry, Fishing, Hunting and Plantations, Orchards and allied Activities F	WORKERS IV Mining and Quarrying M	WORKERS IV Mining and Quarrying F	WORKERS V Manufacturing, Processing, Servicing and Repairs (a) Household Industry M	WORKERS V Manufacturing, Processing, Servicing and Repairs (a) Household Industry F	WORKERS V Manufacturing, Processing, Servicing and Repairs (b) Other than Household Industry M	WORKERS V Manufacturing, Processing, Servicing and Repairs (b) Other than Household Industry F
(1)	(2)		(17)	(18)	(19)	(20)	(21)	(22)	(23)	(24)	(25)	(26)	(27)	(28)
PRODDATUR TALUK		**T**	**19,886**	**3,159**	**18,874**	**18,245**	**1,132**	**245**	**136**	**8**	**5,877**	**2,048**	**4,599**	**588**
		R	**18,756**	**3,009**	**17,780**	**17,481**	**1,009**	**227**	**134**	**8**	**2,460**	**830**	**1,024**	**106**
		U	**1,130**	**150**	**1,094**	**764**	**123**	**18**	**2**	...	**3,417**	**1,218**	**3,575**	**482**
1	Gopayapalle		66	2	121	133	1	...	...	...	10	...	...	...
2	Vellala		60	...	168	63	...	...	...	...	14	4	10	...
3	Paidala		137	7	126	111	...	...	...	...	31	...	...	...
4	Daddanala		40	2	43	24	...	...	...	...	30	...	2	...
5	Kuluru		128	30	199	151	...	...	...	...	23	1	1	...
6	Edamadaka		346	170	295	227	...	...	...	...	16	12	1	1
7	Ramachandrapuram						*Uninhabited*							
8	Kanagudur		274	41	603	572	1	...	..	...	23	8	4	1
9	Dasaripalle		60	1	67	73	...	...	...	...	4	...	...	...
10	Neelapuram		90	...	126	151	4	...	...	...	6	...	5	...
11	Madirepalle		196	73	116	136	35	...	...	...	1	...	24	1
12	Chinna Singanapalle		144	19	159	115	20	4	...	...	9	...	3	...
13	Gollapalle		83	3	74	46	...	...	...	...	...	...	4	...
14	Tsallabasayapalle		82	33	75	37	7	3	...	...	1	...	4	...
15	Manerampalle		75	37	43	81	19	5	...	...	...	...	12	2
16	Rajupalem		...	...	13	13	...	...	...	...	...	...	1	...
17	Duvvur		850	26	697	722	19	1	...	...	37	1	24	...
18	Jillella		120	39	167	188	...	...	...	...	3	...	1	...
19	Pedda Jonnavaram		208	9	237	213	...	...	...	...	19	...	6	...
20	Eruvapalem		...	...	14	15	...	...	...	...	...	...	...	...
21	Chinna Jonnavaram		203	24	190	163	15	...	...	...	249	136	5	...
22	Thondaladinne		5	...	30	36	...	...	...	...	76	47	...	...
23	Tangatur		433	98	525	632	37	14	...	...	74	22	45	13
24	Gadegudur		241	16	146	149	6	...	...	...	30	4	4	...
25	Rajupalem		148	18	183	198	...	...	1	...	15	8	24	...

(1)	(2)	(17)	(18)	(19)	(20)	(21)	(22)	(23)	(24)	(25)	(26)	(27)	(28)
26	Arakatavemula	392	148	290	216	9	1	3	...	31	4	8	...
27	Parlapadu	340	9	236	263	6	...	...	...	26	4	7	...
28	Chinna Settipalle	250	8	172	96	5	...	...	...	13	...	4	...
29	Rangasayapuram	42	2	9	3	1	2	21	1	1	2	...	...
30	Chowdur	321	16	158	104	7	1	27	4	50	6	6	...
31	Pedda Settipalle	459	136	293	307	34	5	49	1	306	161	38	3
32	Dorasanipalle (*Rural*)	54	1	95	126	1	2	...	...	274	200	8	...
33	Rameswaram (*Rural*)	14	3	...	12	2	1	...	...	...	...	1	...
34	Bollavaram	41	4	83	63	2	1	7	...	86	22	...	2
35	Pottipadu	70	5	56	46	5	4	...	...	2	...	...	...
36	Korrapadu	355	135	402	317	...	...	...	...	80	5	6	...
37	Velavali	317	79	446	331	1	...	...	...	21	1	15	...
38	Nelatur	127	3	132	139	7	...	...	...	7	...	1	...
39	Annapusasthrulapalle	155	7	34	92	...	...	2	...	20	6	1	...
40	Ballakkivaripalle	80	...	42	18	1	...	...	...	...	...	2	...
41	Machanapalle	523	43	488	358	30	19	9	...	39	14	11	...
42	Venganngaripalle	32	...	...	3	...	...	...	...	...	...	...	...
43	Madur	417	24	462	385	15	1	...	...	20	4	3	...
44	Sarvireddipalle					*Uninhabited*							
45	Kamanur	312	150	353	371	14	2	...	...	25	4	13	...
46	Gopavaram	110	36	174	179	4	1	...	...	7	1	30	...
47	Proddatur					*Urban Area (Proddatur Town)*							
48	Modameedipalle					*Urban Area (Included in Proddatur Town)*							
49	Kothapalle	242	73	240	332	59	1	...	...	26	15	166	42
50	Nanganurpalle	56	20	93	97	13	4	...	...	2	...	...	...
51	Regulapalle	47	...	6	18	7	...	...	...	25	2	...	...
52	Kalluru	245	1	273	191	6	1	...	...	67	21	11	...
53	Yerraguntlapalle	119	3	57	42	8	...	...	...	3	...	8	...
54	Thllamapuram	454	19	285	370	24	4	...	...	7	...	42	5
55	Upparapalle	243	17	286	244	5	1	...	...	11	3	18	...
56	Pallavolu	521	7	358	237	11	...	...	...	47	10	8	...
57	Thummalapadu	...	...	7	3	...	...	...	...	...	...	...	...
58	Anantapuram	464	10	588	468	24	1	...	...	17	...	17	...
59	Katchupapa	89	52	21	22	13	5	...	...	...	...	3	...
60	Chinna Guruvalur	182	45	112	102	4	1	...	...	9	...	4	...
61	Pedda Guruvalur	138	7	157	164	14	12	...	...	19	5	1	1
62	Buddapadu					*Uninhabited*							
63	Alladupalle	410	18	316	432	21	13	2	...	48	8	11	5
64	Chapad	233	33	274	305	27	1	...	...	8	2	3	...
65	Kethavaram					*Uninhabited*							

PRIMARY CENSUS ABSTRACT

CUDDAPAH DISTRICT — PRODDATUR TALUK

Location Code No.	Name of Village/ Town		WORKERS VI Construction M	VI F	VII Trade & Commerce M	VII F	VIII Transport, Storage & Communications M	VIII F	IX Other Services M	IX F	X Non-Workers M	X F
(1)	(2)		(29)	(30)	(31)	(32)	(33)	(34)	(35)	(36)	(37)	(38)
PRODDATUR TALUK		T	1,449	67	7,305	621	1,820	7	5,476	1,620	46,683	81,927
		R	667	6	1,721	295	249	1	2,787	1,027	30,130	51,243
		U	782	61	5,584	326	1,571	6	2,689	593	16,553	30,684
1	Gopayapalle		1	...	4	4	2	...	11	...	132	235
2	Vellala		5	2	3	3	...	...	24	7	248	428
3	Paidala		...	...	1	2	...	...	22	19	279	403
4	Daddanala		...	...	...	...	...	...	4	...	94	167
5	Kuluru		...	...	...	...	...	...	19	12	255	431
6	Edamadaka		6	...	6	...	...	...	27	21	449	630
7	Ramachandrapuram					*Uninhabited*						
8	Kanagudur		13	...	10	2	2	...	51	3	655	973
9	Dasaripalle		...	...	2	...	...	...	2	2	83	116
10	Neelapuram		7	...	12	...	1	...	24	12	231	275
11	Madirepalle		...	...	7	1	2	...	12	10	228	378
12	Chinna Singanapalle		...	...	7	...	1	...	14	3	219	409
13	Gollapalle		...	...	5	...	...	...	8	1	88	212
14	Tsallabasayapalle		1	...	9	2	2	...	11	7	103	206
15	Manerampalle		...	...	7	1	...	...	2	2	87	119
16	Rajupalem		...	...	...	...	...	...	...	...	12	18
17	Duvvur		14	...	77	4	4	...	138	36	1,224	2,140
18	Jillella		...	...	2	3	...	...	16	9	181	242
19	Pedda Jonnavaram		2	...	2	2	1	...	24	13	328	601
20	Eruvapalem		2	...	...	...	...	...	...	...	7	10
21	Chinna Jonnavaram		2	...	32	15	3	...	43	26	428	782
22	Thondaladinne		1	...	3	1	...	...	1	...	58	86
23	Tangatur		2	...	53	5	2	...	81	26	742	1,155
24	Gadegudur		5	...	10	3	1	...	39	23	375	647
25	Rajupalem		6	...	17	3	2	...	35	19	337	557

(1)	(2)	(29)	(30)	(31)	(32)	(33)	(34)	(35)	(36)	(37)	(38)
26	Arakatavemula	8	...	18	3	3	...	56	17	583	973
27	Parlapadu	40	...	16	4	1	...	72	49	651	986
28	Chinna Settipalle	4	...	6	...	4	...	21	...	331	686
29	Rangasayapuram	...	...	...	2	...	...	1	...	35	84
30	Chowdur	1	...	8	2	...	...	42	6	450	915
31	Pedda Settipalle	73	2	46	17	3	...	104	31	868	1,539
32	Dorasanipalle	5	...	50	5	2	...	14	5	299	434
33	Rameswaram (*Rural*)	75	...	2	23	...	...	...	...	51	98
34	Bollavaram (*Rural*)	4	...	2	...	...	...	3	1	148	300
35	Pottipadu	7	...	2	1	...	...	5	...	83	165
36	Korrapadu	6	...	27	9	5	...	72	38	592	1,041
37	Velavali	2	...	23	1	...	...	66	32	680	1,029
38	Nelatur	...	...	2	4	...	...	5	3	203	279
39	Annapusasthrulapalle	...	...	1	...	...	...	14	1	151	266
40	Ballakkivaripalle	...	...	...	...	...	...	7	6	107	195
41	Machanapalle	4	...	90	11	4	...	49	17	640	1,437
42	Vengannagaripalle	...	...	...	...	...	...	1	...	28	44
43	Madur	3	...	20	5	2	...	52	16	540	1,008
44	Sarvireddipalle	*Uninhabited*									
45	Kamanur	3	...	11	2	5	...	69	44	436	674
46	Gopavaram	4	...	11	10	1	...	19	12	228	306
47	Proddatur	*Urban Area (Proddatur Town)*									
48	Modameedipalle	*Urban Area (Included in Proddatur Town)*									
49	Kothapalle	6	...	24	8	2	...	41	14	522	795
50	Nanganurpalle	3	...	3	3	...	...	5	4	175	199
51	Regulapalle	...	...	1	1	...	...	5	2	62	141
52	Kalluru	10	...	44	6	3	...	47	7	472	935
53	Yerraguntlapalle	...	...	5	1	...	...	10	...	135	287
54	Thallamapuram	9	1	20	5	4	1	55	19	562	956
55	Upparapalle	2	...	17	7	2	...	38	14	339	652
56	Pallavolu	5	...	18	6	3	...	33	11	527	1,267
57	Thummalapadu	...	...	...	...	...	...	...	...	5	3
58	Anantapuram	8	...	19	3	1	...	37	16	703	1,407
59	Katchupapa	...	...	...	...	...	...	1	1	82	77
60	Chinna Guruvalur	2	...	5	...	1	...	25	2	235	403
61	Pedda Guruvalur	1	...	15	2	1	...	31	15	252	407
62	Buddapadu	*Uninhabited*									
63	Alladupalle	2	...	39	15	3	...	81	56	610	927
64	Chapad	19	...	21	2	2	...	47	8	366	671
65	Kethavaram	*Uninhabited*									

PRIMARY CENSUS ABSTRACT

CUDDAPAH DISTRICT — PRODDATUR TALUK

Location Code No.	Name of Village/ Town	Area in Square Miles	Occupied Residential Houses	No. of Households	Total Population (including Institutional and Houseless Population)			Scheduled Castes		Scheduled Tribes		Literate and Educated Persons		Total Workers (I–IX)	
					P	M	F	M	F	M	F	M	F	M	F
(1)	(2)	(3)	(4)	(5)	(6)	(7)	(8)	(9)	(10)	(11)	(12)	(13)	(14)	(15)	(16)
66	Chiyyapadu	5·54	660	684	3,395	1,741	1,654	302	262	52	46	630	203	1,065	726
67	Nerrawada	1·03	103	103	492	251	241	...	...	19	17	48	3	172	105
68	Bhadripalle	2·58	364	365	1,767	860	907	15	17	...	...	357	126	553	377
69	Somapuram	1·10	184	185	902	460	442	140	100	...	...	195	31	255	153
70	Pitchapadu	1·54	158	158	775	392	383	79	91	...	...	111	15	258	141
71	Morraipalle	0·69	136	136	778	401	377	11	12	...	...	128	22	246	125
72	Chintakunta	8·02	854	881	4,455	2,256	2,199	114	131	47	48	630	92	1,383	697
73	Gaddamayapalle	1·32	45	45	235	126	109	32	27	...	...	30	6	76	60
74	Gudipadu	5·01	694	694	3,503	1,796	1,707	4	4	6	11	537	134	1,078	709
75	Ganjikunta	13·43	535	535	2,829	1,489	1,340	138	116	60	40	513	84	943	489
76	Yakarlapalem	19·44					*Uninhabited*								
77	Mudireddipalle	15·79	115	131	712	353	359	2	4	65	69	79	9	222	148
78	Thippireddipalle	13·82	199	204	1,202	623	579	...	...	...	...	118	19	415	204
79	Audireddipalle	8·88	69	69	334	176	158	7	10	...	...	31	13	108	65
80	Mittamanipalle	18·49	534	539	3,067	1,564	1,503	119	99	9	8	326	53	930	575
81	Onipenta	8·38	1,162	1,191	6,166	3,112	3,054	195	118	31	40	1,155	332	1,652	622
82	Lingaladinne	1·72	125	127	612	295	317	...	...	...	...	37	...	216	110
83	North Mydukur	6·40	741	866	4,265	2,202	2,063	95	115	35	35	477	37	1,366	503
84	South Mydukur	4·08	1,348	1,441	6,717	3,470	3,247	43	37	20	15	1,503	656	2,038	677
85	Sivapuram	2·25	209	209	1,239	635	604	92	69	13	16	160	62	384	191
86	Annalur	4·78	322	339	1,597	788	809	150	147	...	...	230	77	512	405
87	Somayajulapalle	0·65	64	71	360	168	192	...	...	...	...	23	5	114	56
88	Settivaripalle	8·64	875	906	5,035	2,549	2,486	407	427	45	36	687	132	1,537	753
89	Nandyalampeta	19·63	886	953	4,861	2,480	2,381	358	340	11	9	589	83	1,528	783

PRIMARY CENSUS ABSTRACT

CUDDAPAH DISTRICT — PRODDATUR TALUK

Location Code No.	Name of Village/ Town	WORKERS											
		I Cultivators		II Agricultural Labourers		III Livestock, Forestry, Fishing, Hunting and Plantations, Orchards and allied Activities		IV Mining and Quarrying		V Manufacturing, Processing, Servicing and Repairs (a) Household Industry		V Manufacturing, Processing, Servicing and Repairs (b) Other than Household Industry	
		M	F	M	F	M	F	M	F	M	F	M	F
(1)	(2)	(17)	(18)	(19)	(20)	(21)	(22)	(23)	(24)	(25)	(26)	(27)	(28)
66	Chiyyapadu	521	192	396	495	20	...	1	...	22	8	5	...
67	Nerrawada	128	13	35	86	...	...	...	...	...	...	2	...
68	Bhadripalle	230	17	239	334	2	1	...	...	15	5	4	...
69	Somapuram	118	3	107	146	1	...	...	...	2	...	8	...
70	Pitchapadu	122	24	123	114	1	...	...	...	...	...	2	...
71	Morraipalle	144	41	86	81	...	...	...	...	8	...	...	...
72	Chintakunta	407	45	594	608	33	6	3	...	53	4	45	1
73	Gaddamayapalle	51	5	20	55	...	...	...	...	...	...	2	...
74	Gudipadu	465	220	326	450	18	1	...	...	35	8	12	1
75	Ganjikunta	428	30	371	380	75	55	...	...	12	...	10	...
76	Yakarlapalem	*Uninhabited*											
77	Mudireddipalle	52	28	109	105	41	11	...	...	11	...	...	...
78	Thippireddipalle	210	19	178	177	1	...	...	...	...	...	...	...
79	Audireddipalle	51	...	49	62	...	...	...	...	3	1	...	...
80	Mittamanipalle	365	61	334	454	107	15	...	...	23	1	20	4
81	Onipenta	521	33	482	553	34	3	...	...	89	...	42	1
82	Lingaladinne	116	36	97	74	...	...	...	...	...	...	...	...
83	North Mydukur	743	54	483	413	27	3	2	1	17	4	8	...
84	South Mydukur	741	245	404	318	15	1	7	...	69	9	138	11
85	Sivapuram	184	5	164	178	...	...	...	...	11	3	1	1
86	Annalur	233	93	220	291	3	...	...	...	17	4	4	...
87	Somayajulapalle	42	...	69	56	2	...	...	...	...	...	...	...
88	Settivaripalle	541	51	715	623	40	18	...	1	67	36	54	10
89	Nandyalampeta	500	32	764	723	45	2	...	...	38	4	41	1

PRIMARY CENSUS ABSTRACT

CUDDAPAH DISTRICT — PRODDATUR TALUK

Location Code No.	Name of Village/ Town	WORKERS VI Construction M	VI Construction F	VII Trade & Commerce M	VII Trade & Commerce F	VIII Transport, Storage & Communications M	VIII Transport, Storage & Communications F	IX Other Services M	IX Other Services F	X Non-Workers M	X Non-Workers F
(1)	(2)	(29)	(30)	(31)	(32)	(33)	(34)	(35)	(36)	(37)	(38)
66	Chiyyapadu	6	1	17	3	2	...	75	27	676	928
67	Nerrawada	...	...	...	...	...	...	7	6	79	136
68	Bhadripalle	7	...	10	1	2	...	44	19	307	530
69	Somapuram	...	...	1	3	1	...	17	1	205	289
70	Pitchapadu	...	...	5	1	...	...	5	2	134	242
71	Morraipalle	...	...	...	...	...	...	8	3	155	252
72	Chintakunta	105	...	69	12	2	...	72	21	873	1,502
73	Gaddamayapalle	...	...	...	...	...	...	3	...	50	49
74	Gudipadu	87	...	15	5	5	...	115	24	718	998
75	Ganjikunta	2	...	9	6	...	...	36	18	546	851
76	Yakarlapalem	*Uninhabited*									
77	Mudireddipalle	...	...	3	1	1	...	5	3	131	211
78	Thippireddipalle	...	...	5	...	2	...	19	8	208	375
79	Audireddipalle	...	...	...	...	...	...	5	2	68	93
80	Mittamanipalle	1	...	13	5	27	...	40	35	634	928
81	Onipenta	7	...	318	8	26	...	133	24	1,460	2,432
82	Lingaladinne	...	...	...	...	...	...	3	...	79	207
83	North Mydukur	5	...	27	7	5	...	49	21	836	1,560
84	South Mydukur	55	...	281	22	94	...	234	71	1,432	2,570
85	Sivapuram	1	...	1	...	...	...	22	4	251	413
86	Annalur	...	...	9	1	...	...	26	16	276	404
87	Somayajulapalle	...	...	1	...	...	...	...	...	54	136
88	Settivaripalle	15	...	39	8	5	...	61	6	1,012	1,733
89	Nandyalampeta	3	...	63	3	2	...	72	18	952	1,598

Statement showing the Jurisdiction of Enumerators' Blocks in the Urban Areas of Proddatur Taluk

PRODDATUR TOWN

Ward/ Locality/ Block No.	Enumerator's Block No. and its Jurisdiction		
	E.B. No.	House Numbers included in the Block	
		From	To
(1)	(2)	(3)	(4)
Ward 1	E·B· 1	1-1	1-132
	E·B· 2	1-133	1-276
	E·B· 3	1-277	1-396
Ward 2	E·B· 4	2-1	2-119
	E·B· 5	2-120	2-233
	E·B· 6	2-234	2-320
	E·B· 7	2-321	2-441
Ward 3	E·B· 8	3-1	3-107-2
	E·B· 9	3-108	3-197
	E·B· 10	3-198	3-288
	E·B· 11	3-289	3-386
	E·B· 12	3-387	3-490
	E·B· 13	3-491	3-569
Ward 4	E·B· 14	4-1	4-101
	E·B· 15	4-102	4-214
	E·B· 16	4-215	4-318-3
	E·B· 17	4-319	4-400-4
	E·B· 18	4-401	4-519-1
Ward 5	E·B· 19	5-1	5-92
	E·B· 20	5-93	5-189
	E·B· 21	5-190	5-271-4
	E·B· 22	5-272	5-366
	E·B· 23	5-367	5-466
	E·B· 24	5-467	5-600
	E·B· 25	5-601	5-726
Ward 6	E·B· 26	6-1	6-87
	E·B· 27	6-88	6-170-1
	E·B· 28	6-171	6-253
	E·B· 29	6-254	6-358
	E·B· 30	6-359	6-429
Ward 7	E·B· 31	7-1	7-123-1
	E·B· 32	7-124	7-253
	E·B· 33	7-254	7-383-4
	E·B· 34	7-384	7-557
	E·B· 35	7-558	7-672-4
Ward 8	E·B· 36	8-1	8-115
	E·B· 37	8-116	8-221
	E·B· 38	8-222	8-339
	E·B· 39	8-340	8-438
Ward 9	E·B· 40	9-1	9-114
	E·B· 41	9-115	9-222
	E·B· 42	9-223	9-338-1
	E·B· 43	9-339	9-448
Ward 10	E·B· 44	10-1	10-114-1
	E·B· 45	10-115	10-241
	E·B· 46	10-242	10-321
	E·B· 47	10-322	10-575
Ward 11	E·B· 48	11-1	11-129
	E·B· 49	11-130	11-250
	E·B· 50	11-251	11-425
Ward 12	E·B· 51	12-1	12-264
	E·B· 52	12-265	12-409
	E·B· 53	12-410	12-520
Ward 13	E·B· 54	13-1	13-136
	E·B· 55	13-137	13-225
	E·B· 56	13-226	13-471
Ward 14	E·B· 57	14-1	14-113
	E·B· 58	14-114	14-215
	E·B· 59	14-216	14-286
	E·B· 60	14-287	14-369
Ward 15	E·B· 61	15-1	15-99
	E·B· 62	15-100	15-206-2
	E·B· 63	15-207	15-294
	E·B· 64	15-295	15-403
	E·B· 65	15-404	15-549
	E·B· 66	15-550	15-674
Ward 16	E·B· 67	16-1	16-106
	E·B· 68	16-107	16-223
	E·B· 69	16-224	16-350
Ward 17	E·B· 70	17-1	17-129
	E·B· 71	17-130	17-260
	E·B· 72	17-261	17-373
Ward 18	E·B· 73	18-1	18-181
	E·B· 74	18-182	18-320
	E·B· 75	18-321	18-490
Ward 19	E·B· 76	19-1	19-111
	E·B· 77	19-112	19-221
	E·B· 78	19-222	19-357
Ward 20	E·B· 79	20-1	20-128
	E·B· 80	20-129	20-221
	E·B· 81	20-222	20-338
Ward 21	E·B· 82	21-1	21-111
	E·B· 83	21-112	21-209
	E·B· 84	21-210	21-304
	E·B· 85	21-305	21-402-1
Ward 22	E·B· 86	22-1	22-95-1
	E·B· 87	22-96	22-192
	E·B· 88	22-193	22-288
	E·B· 89	22-299	22-322
Ward 23	E·B· 90	23-1	23-138
	E·B· 91	23-139	23-233
	E·B· 92	23-234	23-317
	E·B· 93	23-318	23-395
Ward 24	E·B· 94	24-1	24-120
	E·B· 95	24-121	24-241
	E·B· 96	24-242	24-339
	E·B· 97	24-340	24-429
Ward 25	E·B· 98	25-1	25-100
	E·B· 99	25-101	25-204
	E·B· 100	25-205	25-307
	E·B· 101	25-308	25-402
	E·B· 102	25-403	25-493
Ward 26	E·B· 103	26-1	26-88-2
	E·B· 104	26-89	26-170-2
	E·B· 105	26-171	26-257
	E·B· 106	26-258	26-347
	E·B· 107	26-348	26-445
Ward 27	E·B· 108	27-1	27-98-1
	E·B· 109	27-99	27-196
	E·B· 110	27-197	27-301
Ward 28	E·B· 111	28-1	28-115
	E·B· 112	28-116	28-249
	E·B· 113	28-250	28-389

PRIMARY CENSUS ABSTRACT

CUDDAPAH DISTRICT — PRODDATUR TOWN — PRODDATUR TALUK

Location Code No.	Name of Town/Ward or Locality or Block/ Enumerator's Block No.	Area in Square Miles	Occupied Residential Houses	No. of Households	Total Population (including Institutional and Houseless Population) P	M	F	Scheduled Castes M	F	Scheduled Tribes M	F	Literate and Educated Persons M	F	Total Workers (I-IX) M	F
(1)	(2)	(3)	(4)	(5)	(6)	(7)	(8)	(9)	(10)	(11)	(12)	(13)	(14)	(15)	(16)
10/VI	**PRODDATUR TOWN (M)**	**2·75**	**13,302**	**14,061**	**70,822**	**36,520**	**34,302**	**1,110**	**1,090**	**324**	**267**	**21,721**	**10,254**	**19,967**	**3,618**
	Ward 1 E.B. 1		115	121	639	328	311	...	...	...	...	199	95	164	20
	E.B. 2		123	124	652	307	345	...	...	...	...	160	57	196	96
	E.B. 3		120	120	636	325	311	...	...	12	7	147	69	201	102
	Ward Total		**358**	**365**	**1,927**	**960**	**967**	...	...	**12**	**7**	**506**	**221**	**561**	**218**
	Ward 2 E.B. 4		104	111	522	260	262	64	67	...	...	103	43	166	86
	E.B. 5		104	113	541	290	251	...	...	...	...	174	75	141	28
	E.B. 6		120	124	547	273	274	...	...	...	...	120	41	152	30
	E.B. 7		105	105	587	279	308	1	1	...	...	152	104	154	114
	Ward Total		**433**	**453**	**2,197**	**1,102**	**1,095**	**65**	**68**	...	...	**549**	**263**	**613**	**258**
	Ward 3 E.B. 8		135	135	595	316	279	...	...	...	...	179	92	141	5
	E.B. 9		91	120	598	318	280	...	...	2	4	239	141	130	12
	E.B. 10		150	157	823	417	406	5	2	...	...	269	160	235	29
	E.B. 11		183	191	926	490	436	66	47	...	...	256	116	238	59
	E.B. 12		104	111	591	293	298	...	...	...	...	204	120	150	13
	E.B. 13		118	118	572	283	289	...	...	...	...	211	82	149	6
	Ward Total		**781**	**832**	**4,105**	**2,117**	**1,988**	**71**	**49**	**2**	**4**	**1,358**	**711**	**1,043**	**124**
	Ward 4 E B. 14		159	162	790	429	361	20	23	25	30	306	122	214	18
	E.B. 15		140	140	722	364	358	33	40	...	...	132	35	202	25
	E.B. 16		125	125	682	409	273	...	...	...	...	327	119	125	21
	E.B. 17		131	131	718	467	251	3	5	9	10	381	60	145	51
	E.B. 18		142	144	648	341	307	...	...	3	2	191	50	206	42
	Ward Total		**697**	**702**	**3,560**	**2,010**	**1,550**	**56**	**68**	**37**	**42**	**1,337**	**386**	**892**	**157**
	Ward 5 E.B. 19		142	142	687	390	297	8	18	26	9	270	122	194	40
	E.B. 20		133	133	636	311	325	1	1	...	...	241	141	151	22
	E.B. 21		150	167	726	370	356	...	...	...	...	219	31	233	69
	E.B. 22		126	138	652	364	288	...	...	...	...	187	33	215	91
	E.B. 23		146	146	726	383	343	...	...	...	...	164	23	228	30
	E.B. 24		181	183	897	483	414	1	2	...	...	227	37	297	94
	E.B. 25		155	155	712	366	346	69	57	17	17	183	84	205	15
	Ward Total		**1,033**	**1,064**	**5,036**	**2,667**	**2,369**	**79**	**78**	**43**	**26**	**1,491**	**471**	**1,523**	**361**

(1)	(2)	(3)	(4)	(5)	(6)	(7)	(8)	(9)	(10)	(11)	(12)	(13)	(14)	(15)	(16)
Ward 6	E.B. 26		100	102	480	247	233	...	...	2	1	168	73	145	42
	E.B. 27		119	123	553	293	260	...	...	...	...	193	58	168	38
	E.B. 28		110	110	520	273	247	...	...	...	...	140	39	168	18
	E.B. 29		142	145	651	351	300	1	...	...	...	156	50	216	52
	E.B. 30		91	91	408	204	204	...	...	...	...	126	70	128	44
	Ward Total		**562**	**571**	**2,612**	**1,368**	**1,244**	**1**	...	**2**	**1**	**783**	**290**	**825**	**194**
Ward 7	E.B. 31		122	122	585	305	280	...	...	12	9	181	64	187	8
	E.B. 32		162	162	735	384	351	197	195	6	4	141	38	221	126
	E.B. 33		154	162	710	350	360	229	237	...	...	76	16	218	116
	E.B. 34		172	172	828	430	398	33	27	3	1	213	77	248	27
	E.B. 35		126	126	683	348	335	...	...	...	...	242	172	150	3
	Ward Total		**736**	**744**	**3,541**	**1,817**	**1,724**	**459**	**459**	**21**	**14**	**853**	**367**	**1,024**	**280**
Ward 8	E.B. 36		115	143	708	357	351	...	...	...	...	276	167	159	6
	E.B. 37		139	139	679	350	329	...	...	17	11	257	137	179	20
	E.B. 38		130	134	678	348	330	...	...	40	48	208	90	183	5
	E.B. 39		93	98	494	247	247	...	...	...	...	189	95	133	17
	Ward Total		**477**	**514**	**2,559**	**1,302**	**1,257**	...	...	**57**	**59**	**930**	**489**	**654**	**48**
Ward 9	E.B. 40		134	138	638	334	304	....	...	...	...	204	84	177	43
	E.B. 41		104	106	665	302	363	...	29	...	2	227	203	138	13
	E.B. 42		119	119	658	333	325	...	...	...	...	252	162	136	10
	E.B. 43		98	100	516	275	241	3	4	9	11	153	47	158	29
	Ward Total		**455**	**463**	**2,477**	**1,244**	**1,233**	**3**	**33**	**9**	**13**	**836**	**496**	**609**	**95**
Ward 10	E.B. 44		128	129	628	290	338	...	...	...	...	207	132	148	13
	E.B. 45		101	130	677	348	329	...	...	...	...	215	100	176	24
	E.B. 46		82	82	562	326	236	32	16	33	30	244	117	103	7
	E.B. 47		149	152	780	408	372	11	9	47	55	174	71	213	22
	Ward Total		**460**	**493**	**2,647**	**1,372**	**1,275**	**43**	**25**	**80**	**85**	**840**	**420**	**640**	**66**
Ward 11	E.B. 48		106	116	670	329	341	...	...	...	...	234	133	196	6
	E.B. 49		108	108	628	330	298	...	...	...	...	267	178	167	19
	E.B. 50		96	96	650	336	314	...	...	...	...	269	229	153	4
	Ward Total		**310**	**320**	**1,948**	**995**	**953**	...	...	...	...	**770**	**540**	**516**	**29**
Ward 12	E.B. 51		92	92	564	302	262	...	...	...	...	227	124	152	11
	E.B. 52		101	113	546	263	283	...	...	...	...	204	151	114	14
	E.B. 53		83	86	483	232	251	...	...	...	...	180	135	106	18
	Ward Total		**276**	**291**	**1,593**	**797**	**796**	...	...	...	...	**611**	**410**	**372**	**43**
Ward 13	E.B. 54		120	130	645	306	339	...	...	...	...	240	169	156	18
	E.B. 55		100	119	639	306	333	...	...	...	...	201	137	152	19
	E.B. 56		124	124	680	348	332	1	...	...	...	215	100	178	27
	Ward Total		**344**	**373**	**1,964**	**960**	**1,004**	**1**	...	...	...	**656**	**406**	**486**	**64**
Ward 14	E.B. 57		111	111	580	296	284	...	...	...	...	150	29	163	16
	E.B. 58		102	133	610	307	303	...	...	...	...	134	73	154	40
	E.B. 59		57	81	501	258	243	...	...	...	...	141	56	130	4
	E.B. 60		84	91	449	221	228	...	...	...	...	123	46	139	5
	Ward Total		**354**	**416**	**2,140**	**1,082**	**1,058**	...	...	...	...	**548**	**204**	**586**	**65**

PRIMARY CENSUS ABSTRACT

CUDDAPAH DISTRICT — PRODDATUR TOWN — PRODDATUR TALUK

Location Code No.	Name of Town/Ward or Locality or Block/ Enumerator's Block No.	WORKERS I Cultivators M	WORKERS I Cultivators F	WORKERS II Agricultural Labourers M	WORKERS II Agricultural Labourers F	WORKERS III Livestock, Forestry, Fishing, Hunting and Plantations, Orchards and allied Activities M	WORKERS III Livestock, Forestry, Fishing, Hunting and Plantations, Orchards and allied Activities F	WORKERS IV Mining and Quarrying M	WORKERS IV Mining and Quarrying F	WORKERS V Manufacturing, Processing, Servicing and Repairs (a) Household Industry M	WORKERS V Manufacturing, Processing, Servicing and Repairs (a) Household Industry F	WORKERS V Manufacturing, Processing, Servicing and Repairs (b) Other than Household Industry M	WORKERS V Manufacturing, Processing, Servicing and Repairs (b) Other than Household Industry F
(1)	(2)	(17)	(18)	(19)	(20)	(21)	(22)	(23)	(24)	(25)	(26)	(27)	(28)
10/VI	**PRODDATUR TOWN (M)**	**1,130**	**150**	**1,094**	**764**	**123**	**18**	**2**	...	**3,417**	**1,218**	**3,575**	**482**
	Ward 1 E.B. 1	58	1	11	3	...	...	...	...	1	...	15	...
	E.B. 2	61	10	16	41	15	...	...	...	14	...	6	...
	E.B. 3	20	...	93	95	1	...	...	...	8	3	15	...
	Ward Total	**139**	**11**	**120**	**139**	**16**	...	...	...	**23**	**3**	**36**	...
	Ward 2 E.B. 4	30	...	89	78	...	2	...	...	22	5	3	...
	E.B. 5	26	...	15	15	...	1	...	...	10	...	5	3
	E.B. 6	...	...	102	28	3	...	...	...	13	...	4	...
	E.B. 7	77	85	12	8	3	...	...	...	8	2	7	...
	Ward Total	**133**	**85**	**218**	**129**	**6**	**3**	...	...	**53**	**7**	**19**	**3**
	Ward 3 E.B. 8	33	...	2	...	...	...	...	...	10	2	14	...
	E.B. 9	19	...	6	1	...	...	...	...	5	2	9	...
	E.B. 10	29	...	5	4	7	2	...	...	24	11	32	1
	E.B. 11	28	...	61	23	...	...	...	...	12	1	22	4
	E.B. 12	6	1	2	...	1	...	...	...	29	5	19	2
	E.B. 13	2	...	...	...	...	...	...	...	31	1	16	...
	Ward Total	**117**	**1**	**76**	**28**	**8**	**2**	...	...	**111**	**22**	**112**	**7**
	Ward 4 E.B. 14	7	...	7	12	...	...	...	...	78	4	13	...
	E.B. 15	9	...	13	...	...	...	...	...	133	17	6	...
	E.B. 16	10	1	...	1	2	...	...	...	35	11	5	2
	E.B. 17	1	...	...	1	2	...	...	...	62	31	11	10
	E.B. 18	10	...	...	3	2	...	...	...	93	25	33	5
	Ward Total	**37**	**1**	**20**	**17**	**6**	...	...	...	**401**	**88**	**68**	**17**
	Ward 5 E.B. 19	11	1	2	...	...	...	...	...	52	21	26	2
	E.B. 20	7	...	1	...	...	...	...	...	34	14	19	...
	E.B. 21	3	...	6	15	...	...	...	...	149	42	17	2
	E.B. 22	...	...	4	2	...	...	...	...	134	78	19	1
	E.B. 23	...	...	4	...	...	...	...	...	163	30	11	...
	E.B. 24	...	...	17	17	...	...	...	...	190	40	22	33
	E.B. 25	3	...	7	...	...	...	...	...	70	11	32	...
	Ward Total	**24**	**1**	**41**	**34**	...	...	...	...	**792**	**236**	**146**	**38**

(1)	(2)	(17)	(18)	(19)	(20)	(21)	(22)	(23)	(24)	(25)	(26)	(27)	(28)
Ward 6	E.B. 26	2	...	5	5	...	...	...	...	53	32	10	...
	E.B. 27	8	...	2	3	...	...	...	...	49	26	35	2
	E.B. 28	...	...	18	6	...	...	...	...	65	5	24	2
	E.B. 29	3	...	1	2	2	...	...	...	37	37	43	1
	E.B. 30	1	...	3	2	...	...	...	...	15	2	48	29
	Ward Total	**14**	...	**29**	**18**	**2**	...	...	...	**219**	**102**	**160**	**34**
Ward 7	E.B. 31	2	...	1	...	1	...	...	...	**30**	**4**	22	...
	E.B. 32	4	...	2	...	3	...	...	...	24	10	110	99
	E.B. 33	1	1	3	3	...	...	...	...	...	...	153	98
	E.B. 34	10	1	44	12	...	1	...	...	...	...	77	2
	E.B. 35	8	...	13	...	...	...	...	...	5	...	23	...
	Ward Total	**25**	**2**	**63**	**15**	**4**	**1**	...	...	**59**	**14**	**385**	**199**
Ward 8	E.B. 36	10	...	...	...	...	...	...	...	15	1	16	...
	E.B. 37	11	...	1	...	...	...	...	...	29	10	18	...
	E.B. 38	3	...	6	3	...	...	...	...	74	1	23	...
	E.B. 39	4	1	1	1	2	...	...	...	22	11	13	1
	Ward Total	**28**	**1**	**8**	**4**	**2**	...	...	...	**140**	**23**	**70**	**1**
Ward 9	E.B. 40	13	1	7	9	2	2	...	...	23	12	22	6
	E.B. 41	17	...	1	3	1	1	...	...	4	...	25	...
	E.B. 42	6	...	2	...	...	...	...	...	4	1	25	3
	E.B. 43	2	...	12	14	...	...	...	...	5	5	26	1
	Ward Total	**38**	**1**	**22**	**26**	**3**	**3**	...	...	**36**	**18**	**98**	**10**
Ward 10	E.B. 44	7	...	2	3	...	...	...	...	14	3	15	1
	E.B. 45	10	2	10	8	...	...	...	...	12	3	41	2
	E.B. 46	3	1	1	...	...	...	...	...	12	1	24	1
	E.B. 47	26	1	4	...	2	...	...	...	26	3	26	2
	Ward Total	**46**	**4**	**17**	**11**	**2**	...	...	...	**64**	**10**	**106**	**6**
Ward 11	E.B. 48	4	...	...	...	...	...	...	...	27	3	33	1
	E.B. 49	4	...	2	...	...	...	...	...	24	...	8	1
	E.B. 50	1	...	...	...	...	...	...	...	...	...	39	1
	Ward Total	**9**	...	**2**	...	...	...	...	...	**51**	**3**	**80**	**3**
Ward 12	E.B. 51	13	1	2	5	...	...	...	...	6	...	12	...
	E.B. 52	7	1	1	1	...	...	...	...	...	...	19	...
	E.B. 53	16	3	...	...	...	...	...	...	...	...	15	3
	Ward Total	**36**	**5**	**3**	**6**	...	...	...	...	**6**	...	**46**	**3**
Ward 13	E.B. 54	8	2	...	...	...	...	...	...	...	...	16	...
	E.B. 55	8	1	...	2	...	...	...	...	...	...	9	1
	E.B. 56	15	3	4	2	...	...	...	...	...	...	21	1
	Ward Total	**31**	**6**	**4**	**4**	...	...	...	...	...	...	**46**	**2**
Ward 14	E.B. 57	9	1	28	12	1	...	...	...	1	...	36	...
	E.B. 58	5	...	43	27	1	...	...	...	2	...	17	4
	E.B. 59	2	...	9	3	1	...	...	...	...	...	53	...
	E.B. 60	1	...	4	1	...	...	...	...	...	...	55	...
	Ward Total	**17**	**1**	**84**	**43**	**3**	...	...	...	**3**	...	**161**	**4**

PRIMARY CENSUS ABSTRACT

CUDDAPAH DISTRICT — PRODDATUR TOWN — PRODDATUR TALUK

Location Code No.	Name of Town/Ward or Locality or Block/ Enumerator's Block No.	WORKERS VI Construction M	WORKERS VI Construction F	WORKERS VII Trade & Commerce M	WORKERS VII Trade & Commerce F	WORKERS VIII Transport, Storage & Communications M	WORKERS VIII Transport, Storage & Communications F	WORKERS IX Other Services M	WORKERS IX Other Services F	X Non-Workers M	X Non-Workers F
(1)	(2)	(29)	(30)	(31)	(32)	(33)	(34)	(35)	(36)	(37)	(38)
10/VI	**PRODDATUR TOWN (M)**	**782**	**61**	**5,584**	**326**	**1,571**	**6**	**2,689**	**593**	**16,553**	**30,684**
Ward 1	E.B. 1	16	...	24	...	1	...	38	16	164	291
	E.B. 2	41	...	28	43	3	...	12	2	111	249
	E.B. 3	36	...	10	3	2	...	16	1	124	209
	Ward Total	**93**	...	**62**	**46**	**6**	...	**66**	**19**	**399**	**749**
Ward 2	E.B. 4	5	...	11	1	4	...	2	...	94	176
	E.B. 5	42	2	15	3	6	...	22	4	149	223
	E.B. 6	...	...	1	...	1	...	28	2	121	244
	E.B. 7	22	...	9	3	3	...	13	16	125	194
	Ward Total	**69**	**2**	**36**	**7**	**14**	...	**65**	**22**	**489**	**837**
Ward 3	E.B. 8	14	...	23	...	12	...	33	3	175	274
	E.B. 9	11	...	35	...	4	...	41	9	188	268
	E.B. 10	26	3	35	4	13	1	64	3	182	377
	E.B. 11	9	...	18	1	8	...	80	30	252	377
	E.B. 12	8	...	57	3	4	...	24	2	143	285
	E.B. 13	2	...	52	1	19	...	27	4	134	283
	Ward Total	**70**	**3**	**220**	**9**	**60**	**1**	**269**	**51**	**1,074**	**1,864**
Ward 4	E.B. 14	14	...	47	2	14	...	34	...	215	343
	E.B. 15	15	6	10	2	4	...	12	...	162	333
	E.B. 16	7	...	29	2	6	...	31	4	284	252
	E.B. 17	5	1	30	3	8	...	26	5	322	200
	E.B. 18	7	...	44	6	8	...	9	3	135	265
	Ward Total	**48**	**7**	**160**	**15**	**40**	...	**112**	**12**	**1,118**	**1,393**
Ward 5	E.B. 19	3	7	65	5	7	...	28	4	196	257
	E.B. 20	14	4	27	3	9	...	40	1	160	303
	E.B. 21	16	4	23	3	9	...	10	3	137	287
	E.B. 22	10	1	36	3	2	...	10	6	149	197
	E.B. 23	6	...	23	...	5	...	16	...	155	313
	E.B. 24	9	...	31	...	2	...	26	4	186	320
	E.B. 25	6	...	32	1	16	...	39	3	161	331
	Ward Total	**64**	**16**	**237**	**15**	**50**	...	**169**	**21**	**1,144**	**2,008**

(1)	(2)	(29)	(30)	(31)	(32)	(33)	(34)	(35)	(36)	(37)	(38)
Ward 6	E.B. 26	3	...	56	2	4	...	12	3	102	191
	E.B. 27	6	...	43	4	9	...	16	3	125	222
	E.B. 28	9	2	28	1	11	...	13	2	105	229
	E.B. 29	13	3	57	...	27	1	33	8	135	248
	E.B. 30	1	...	39	8	11	...	10	3	76	160
	Ward Total	**32**	**5**	**223**	**15**	**62**	**1**	**84**	**19**	**543**	**1,050**
Ward 7	E.B. 31	9	...	60	4	25	...	37	...	118	272
	E.B. 32	2	...	17	8	24	...	35	9	163	225
	E.B. 33	...	...	19	4	22	...	20	10	132	244
	E.B. 34	6	5	53	4	23	...	35	2	182	371
	E.B. 35	2	...	55	1	8	...	36	2	198	332
	Ward Total	**19**	**5**	**204**	**21**	**102**	**...**	**163**	**23**	**793**	**1,444**
Ward 8	E.B. 36	5	...	61	...	16	...	36	5	198	345
	E.B. 37	11	...	55	2	19	...	35	8	171	309
	E.B. 38	3	...	41	...	9	...	24	1	165	325
	E.B. 39	5	...	60	2	3	...	23	1	114	230
	Ward Total	**24**	...	**217**	**4**	**47**	...	**118**	**15**	**648**	**1,209**
Ward 9	E.B. 40	7	...	73	8	11	...	19	5	157	261
	E.B. 41	3	...	48	2	8	...	31	7	164	350
	E.B. 42	8	...	47	...	15	...	29	6	197	315
	E.B. 43	3	2	69	3	30	...	11	4	117	212
	Ward Total	**21**	**2**	**237**	**13**	**64**	...	**90**	**22**	**635**	**1,138**
Ward 10	E.B. 44	5	1	55	1	28	...	22	4	142	325
	E.B. 45	10	1	53	3	26	...	14	5	172	305
	E.B. 46	3	...	26	...	20	...	14	4	223	229
	E.B. 47	4	4	62	4	41	...	22	8	195	350
	Ward Total	**22**	**6**	**196**	**8**	**115**	...	**72**	**21**	**732**	**1,209**
Ward 11	E.B. 48	1	...	101	1	14	...	16	1	133	335
	E.B. 49	3	...	86	3	8	...	32	15	163	279
	E.B. 50	5	...	59	...	21	...	28	3	183	310
	Ward Total	**9**	...	**246**	**4**	**43**	...	**76**	**19**	**479**	**924**
Ward 12	E.B. 51	2	...	92	5	5	...	20	...	150	251
	E.B. 52	...	...	47	3	10	...	30	9	149	269
	E.B. 53	1	...	37	8	16	...	21	4	126	233
	Ward Total	**3**	...	**176**	**16**	**31**	...	**71**	**13**	**425**	**753**
Ward 13	E.B. 54	2	...	57	6	7	...	66	10	150	321
	E.B. 55	...	...	95	7	4	...	36	8	154	314
	E.B. 56	3	2	99	12	14	...	22	7	170	305
	Ward Total	**5**	**2**	**251**	**25**	**25**	...	**124**	**25**	**474**	**940**
Ward 14	E.B. 57	1	...	35	1	27	...	25	2	133	268
	E.B. 58	21	1	17	...	18	...	30	8	153	263
	E.B. 59	...	...	43	...	10	...	12	1	128	239
	E.B. 60	...	...	50	1	16	...	13	3	82	223
	Ward Total	**22**	**1**	**145**	**2**	**71**	...	**80**	**14**	**496**	**993**

PRIMARY CENSUS ABSTRACT

CUDDAPAH DISTRICT — PRODDATUR TOWN — PRODDATUR TALUK

Location Code No.	Name of Town/Ward or Locality or Block/ Enumerator's Block No.	Area in Square Miles	Occupied Residential Houses	No. of Households	Total Population (including Institutional and Houseless Population)			Scheduled Castes		Scheduled Tribes		Literate and Educated Persons		Total Workers (I-IX)	
					P	M	F	M	F	M	F	M	F	M	F
1)	(2)	(3)	(4)	(5)	(6)	(7)	(8)	(9)	(10)	(11)	(12)	(13)	(14)	(15)	(16)
														WORKERS	
Ward 15	E B. 61 .		86	102	561	281	280	...	...	...	...	181	83	167	11
	E.B. 62 ,		114	114	564	298	266	...	...	...	...	120	46	173	19
	E.B. 63 .		111	111	453	234	219	...	...	...	...	119	20	163	7
	E.B. 64 .		127	127	566	288	278	...	...	...	...	148	82	175	16
	E.B. 65 .		114	145	608	290	318	...	...	...	...	178	82	182	32
	E.B. 66 .		111	116	534	276	258	...	...	...	..	157	43	176	12
	Ward Total		**663**	**715**	**3,286**	**1,667**	**1,619**	...	..	...	...	**903**	**356**	**1,036**	**97**
Ward 16	E.B. 67 .		98	100	627	324	303	...	...	...	...	126	158	164	10
	E.B. 68 .		105	114	565	301	264	...	...	...	...	215	80	165	14
	E.B. 69 .		118	118	651	355	296	...	...	...	...	226	94	180	14
	Ward Total		**321**	**332**	**1,843**	**980**	**863**	...	...	...	..	**567**	**332**	**509**	**38**
Ward 17	E.B. 70 .		108	113	656	338	318	2	1	...	...	251	158	169	10
	E.B. 71 .		145	146	710	365	345	...	...	...	...	202	83	234	12
	E.B. 72 .		124	124	694	365	329	...	...	...	...	207	43	234	3
	Ward Total		**377**	**383**	**2,060**	**1,068**	**992**	**2**	**1**	...	...	**660**	**284**	**637**	**25**
Ward 18	E.B. 73 .		124	130	686	335	351	...	...	...	...	270	212	170	11
	E.B. 74 .		129	132	697	363	334	...	...	...	...	241	174	169	5
	E.B. 75 .		113	119	698	354	344	...	...	...	...	266	203	160	15
	Ward Total		**366**	**381**	**2,081**	**1,052**	**1,029**	...	...	...	...	**777**	**589**	**499**	**31**
Ward 19	E.B. 76 .		111	118	578	295	283	...	...	...	...	174	83	164	2
	E.B. 77 .		109	111	666	336	330	...	...	...	...	216	124	181	11
	E.B. 78 .		121	129	615	316	299	...	...	...	...	175	91	157	14
	Ward Total		**341**	**358**	**1,859**	**947**	**912**	...	...	...	...	**565**	**298**	**502**	**27**
Ward 20	E.B. 79 .		123	138	606	325	281	166	153	4	1	113	34	173	57
	E.B. 80 .		101	101	554	288	266	...	...	...	...	185	115	169	1
	E.B. 81 .		115	115	623	322	301	88	96	2	2	114	42	203	75
	Ward Total		**339**	**354**	**1,783**	**935**	**848**	**254**	**249**	**6**	**3**	**412**	**191**	**545**	**133**

(1)	(2)	(3)	(4)	(5)	(6)	(7)	(8)	(9)	(10)	(11)	(12)	(13)	(14)	(15)	(16)
Ward 21	E.B. 82		111	129	646	338	308	...	...	...	...	185	110	203	5
	E.B. 83		102	112	547	290	257	...	...	...	...	182	132	175	15
	E.B. 84		116	116	583	308	275	...	...	...	...	166	87	198	25
	E.B. 85		124	124	543	271	272	7	8	...	...	180	103	157	16
	Ward Total		**453**	**481**	**2,319**	**1,207**	**1,112**	**7**	**8**	...	...	**713**	**432**	**733**	**61**
Ward 22	E.B. 86		109	117	684	366	318	...	...	10	6	254	94	210	20
	E.B. 87		109	123	617	301	316	...	...	...	...	191	116	180	11
	E.B. 88		95	106	612	311	301	...	...	...	...	184	95	174	5
	E.B. 89		109	121	620	328	292	...	...	...	...	199	122	185	7
	Ward Total		**422**	**467**	**2,533**	**1,306**	**1,227**	...	...	**10**	**6**	**828**	**427**	**749**	**43**
Ward 23	E.B. 90		100	103	599	313	286	...	...	...	...	255	180	166	16
	E.B. 91		90	91	513	262	251	...	...	...	...	185	76	137	6
	E.B. 92		105	107	579	304	275	...	...	...	...	117	50	182	4
	E.B. 93		112	113	510	244	266	...	...	...	...	118	55	171	14
	Ward Total		**407**	**414**	**2,201**	**1,123**	**1,078**	...	...	...	...	**675**	**361**	**656**	**40**
Ward 24	E.B. 94		108	132	688	341	347	...	...	...	...	230	126	188	40
	E.B. 95		139	149	727	386	341	...	...	...	...	234	104	215	15
	E.B. 96		84	110	606	328	278	2	2	34	...	261	139	160	16
	E.B. 97		117	127	653	331	322	...	...	...	...	254	147	180	67
	Ward Total		**448**	**518**	**2,674**	**1,386**	**1,288**	**2**	**2**	**34**	...	**979**	**516**	**743**	**138**
Ward 25	E.B. 98		121	121	546	274	272	...	...	...	...	113	35	166	15
	E.B. 99		142	142	616	316	300	...	...	...	...	145	61	211	44
	E.B. 100		119	119	563	282	281	...	...	...	...	136	58	178	41
	E.B. 101		94	112	494	243	251	...	...	...	...	136	53	143	49
	E.B. 102		144	149	698	360	338	...	...	7	6	167	27	223	40
	Ward Total		**620**	**643**	**2,917**	**1,475**	**1,442**	...	...	**7**	**6**	**697**	**234**	**921**	**189**
Ward 26	E.B. 103		121	121	726	399	327	29	...	...	...	271	90	192	87
	E.B. 104		82	125	632	335	297	...	...	...	...	171	36	201	31
	E.B. 105		114	114	641	318	323	...	...	...	...	178	66	198	62
	E.B. 106		89	137	653	316	337	33	38	...	...	133	18	189	88
	E.B. 107		133	133	622	309	313	...	...	...	...	126	38	192	98
	Ward Total		**539**	**630**	**3,274**	**1,677**	**1,597**	**62**	**38**	...	...	**879**	**248**	**972**	**366**
Ward 27	E.B. 108		106	114	564	297	267	...	...	...	...	146	35	174	60
	E.B. 109		130	130	571	294	277	4	9	...	...	108	32	160	80
	E.B. 110		109	113	495	265	230	...	...	...	...	111	24	175	148
	Ward Total		**345**	**357**	**1,630**	**856**	**774**	**4**	**9**	...	...	**365**	**91**	**509**	**288**
Ward 28	E.B. 111		132	142	716	356	360	...	...	...	...	176	48	215	74
	E.B. 112		131	154	736	383	353	1	3	4	1	248	89	211	27
	E.B. 113		122	131	604	309	295	...	...	...	...	209	84	186	39
	Ward Total		**385**	**427**	**2,056**	**1,048**	**1,008**	**1**	**3**	**4**	**1**	**633**	**221**	**612**	**140**

PRIMARY CENSUS ABSTRACT

CUDDAPAH DISTRICT — PRODDATUR TOWN — PRODDATUR TALUK

Location Code No.	Name of Town/Ward or Locality or Block/ Enumerator's Block No.	WORKERS I Cultivators M	I F	II Agricultural Labourers M	II F	III Livestock, Forestry, Fishing, Hunting and Plantations, Orchards and allied Activities M	III F	IV Mining and Quarrying M	IV F	V Manufacturing, Processing, Servicing and Repairs (a) Household Industry M	V (a) F	V (b) Other than Household Industry M	V (b) F
(1)	(2)	(17)	(18)	(19)	(20)	(21)	(22)	(23)	(24)	(25)	(26)	(27)	(28)
Ward 15	E.B. 61	...	...	2	3	...	...	...	...	1	1	61	...
	E.B. 62	2	1	3	11	5	...	...	...	19	2	41	1
	E.B. 63	23	...	52	6	...	...	...	...	18	1	34	...
	E.B. 64	8	...	6	7	...	...	...	...	5	2	59	4
	E.B. 65	68	7	13	5	...	...	...	...	2	...	19	...
	E.B. 66	78	...	10	6	2	...	...	...	..	...	8	...
	Ward Total	**179**	**8**	**86**	**38**	**7**	...	...	...	**45**	**6**	**222**	**5**
Ward 16	E.B. 67	2	...	...	...	...	...	...	...	1	...	58	...
	E.B. 68	2	...	1	2	...	...	...	...	2	1	60	2
	E.B. 69	10	...	2	7	...	...	...	...	2	...	60	3
	Ward Total	**14**	...	**3**	**9**	...	...	...	...	**5**	**1**	**178**	**5**
Ward 17	E.B. 70	11	...	29	1	...	2	...	...	...	...	21	1
	E.B. 71	16	...	6	1	...	...	1	...	15	...	58	3
	E.B. 72	8	...	6	1	1	...	...	...	1	...	71	...
	Ward Total	**35**	...	**41**	**3**	**1**	**2**	**1**	...	**16**	...	**150**	**4**
Ward 18	E.B. 73	4	...	...	...	...	...	...	...	2	...	22	...
	E.B. 74	5	...	1	...	...	...	...	...	2	...	33	...
	E.B. 75	**3**	1	2	1	...	...	...	...	...	..	17	2
	Ward Total	**12**	**1**	**3**	**1**	...	...	...	...	**4**	...	**72**	**2**
Ward 19	E.B. 76	5	2	2	...	...	...	...	...	1	...	65	...
	E.B. 77	2	...	...	...	3	...	...	...	2	...	53	1
	E.B. 78	8	...	2	4	2	...	...	...	1	5	29	2
	Ward Total	**15**	**2**	**4**	**4**	**5**	...	...	...	**4**	**5**	**147**	**3**
Ward 20	E.B. 79	2	...	24	15	4	...	...	...	1	...	36	1
	E.B. 80	5	...	1	...	5	...	...	...	...	...	45	...
	E.B. 81	10	...	86	70	2	1	...	...	...	...	27	1
	Ward Total	**17**	...	**111**	**85**	**11**	**1**	...	...	**1**	...	**108**	**2**

(1)	(2)	(17)	(18)	(19)	(20)	(21)	(22)	(23)	(24)	(25)	(26)	(27)	(28)
Ward 21	E.B. 82	5	...	...	...	1	...	...	...	...	...	82	1
	E.B. 83	...	...	...	...	...	...	...	...	...	...	76	12
	E.B. 84	4	...	4	1	1	...	...	...	29	16	35	1
	E.B. 85	...	...	2	...	1	...	...	...	9	5	37	4
	Ward Total	**9**	...	**6**	**1**	**3**	...	...	...	**38**	**21**	**230**	**18**
Ward 22	E.B. 86	1	...	7	1	1	...	...	...	31	15	42	2
	E.B. 87	10	...	1	...	1	...	...	...	4	1	54	5
	E.B. 88	11	...	...	...	...	...	...	...	34	3	42	...
	E.B. 89	...	...	...	...	2	...	...	...	9	...	49	2
	Ward Total	**22**	...	**8**	**1**	**4**	...	...	...	**78**	**19**	**187**	**9**
Ward 23	E.B. 90	1	—	...	...	4	...	1	...	...	...	39	2
	E.B. 91	3	...	1	...	...	...	...	...	14	...	33	...
	E.B. 92	...	...	...	...	...	...	...	...	5	...	68	2
	E.B. 93	3	...	...	...	1	...	...	...	6	2	61	6
	Ward Total	**7**	...	**1**	...	**5**	...	**1**	...	**25**	**2**	**201**	**10**
Ward 24	E.B. 94	4	...	1	...	...	...	...	...	50	27	29	7
	E.B. 95	3	...	2	...	...	...	...	...	23	2	56	1
	E.B. 96	5	...	...	...	...	...	...	...	16	5	33	1
	E.B. 97	3	3	1	...	...	...	...	...	54	55	14	3
	Ward Total	**15**	**3**	**4**	...	...	...	...	...	**143**	**89**	**132**	**12**
Ward 25	E.B. 98	...	...	4	5	...	...	...	...	16	2	**40**	1
	E.B. 99	1	...	8	3	...	...	...	...	26	26	78	9
	E.B. 100	6	1	3	4	4	...	...	...	7	12	47	5
	E.B. 101	1	...	2	1	6	3	...	...	6	5	44	25
	E.B. 102	1	...	5	3	4	...	...	...	108	23	25	5
	Ward Total	**9**	**1**	**22**	**16**	**14**	**3**	...	...	**163**	**68**	**234**	**45**
Ward 26	E.B. 103	13	...	1	...	...	...	...	...	66	70	15	3
	E.B. 104	10	...	3	2	...	...	...	...	119	23	21	...
	E.B. 105	...	...	...	...	...	...	...	...	145	59	**8**	3
	E.B. 106	9	...	22	39	...	1	...	...	102	36	8	2
	E.B. 107	13	3	20	20	1	...	...	...	84	68	4	...
	Ward Total	**45**	**3**	**46**	**61**	**1**	**1**	...	...	**516**	**256**	**56**	**8**
Ward 27	E.B. 108	2	...	...	...	3	...	...	...	102	42	10	3
	E.B. 109	1	...	22	26	6	...	...	...	43	22	31	17
	E.B. 110	1	...	15	35	11	...	...	...	89	90	22	2
	Ward Total	**4**	...	**37**	**61**	**20**	...	...	...	**234**	**154**	**63**	**22**
Ward 28	E.B. 111	9	6	7	3	...	...	...	...	144	58	13	1
	E.B. 112	31	3	8	5	...	1	...	...	36	8	26	4
	E.B. 113	13	4	...	2	...	1	...	...	7	5	23	5
	Ward Total	**53**	**13**	**15**	**10**	...	**2**	...	...	**187**	**71**	**62**	**10**

PRIMARY CENSUS ABSTRACT

CUDDAPAH DISTRICT — PRODDATUR TOWN — PRODDATUR TALUK

Location Code No.	Name of Town/Ward or Locality or Block/ Enumerator's Block No.	WORKERS VI Construction M	VI Construction F	VII Trade & Commerce M	VII Trade & Commerce F	VIII Transport, Storage & Communications M	VIII Transport, Storage & Communications F	IX Other Services M	IX Other Services F	X Non-Workers M	X Non-Workers F
(1)	(2)	(29)	(30)	(31)	(32)	(33)	(34)	(35)	(36)	(37)	(38)
Ward 15	E.B. 61	6	...	59	4	16	...	22	3	114	269
	E.B. 62	6	1	44	1	29	...	24	2	125	247
	E.B. 63	...	...	17	...	14	...	5	...	71	212
	E.B. 64	1	...	50	2	21	...	25	1	113	262
	E.B. 65	8	...	39	...	8	...	25	20	108	286
	E.B. 66	14	...	44	1	11	...	9	5	100	246
	Ward Total	**35**	**1**	**253**	**8**	**99**	...	**110**	**31**	**631**	**1,522**
Ward 16	E.B. 67	1	...	68	2	18	...	16	8	160	293
	E.B. 68	11	...	55	2	21	...	13	7	136	250
	E.B. 69	3	...	71	1	12	...	20	3	175	282
	Ward Total	**15**	...	**194**	**5**	**51**	...	**49**	**18**	**471**	**825**
Ward 17	E.B. 70	2	1	66	...	17	...	23	5	169	308
	E.B. 71	4	...	72	2	40	...	22	6	131	333
	E.B. 72	2	...	87	2	39	...	19	...	131	326
	Ward Total	**8**	**1**	**225**	**4**	**96**	...	**64**	**11**	**431**	**967**
Ward 18	E.B. 73	...	...	120	3	5	...	17	8	165	340
	E.B. 74	...	...	103	3	7	...	18	2	194	329
	E.B. 75	1	...	117	7	6	...	14	4	194	329
	Ward Total	**1**	...	**340**	**13**	**18**	...	**49**	**14**	**553**	**998**
Ward 19	E.B. 76	4	...	50	...	26	...	11	...	131	281
	E.B. 77	1	...	56	...	21	...	43	10	155	319
	E.B. 78	4	...	87	1	11	...	13	2	159	285
	Ward Total	**9**	...	**193**	**1**	**58**	...	**67**	**12**	**445**	**885**
Ward 20	E.B. 79	2	1	48	4	10	...	46	36	152	224
	E.B. 80	6	1	78	...	16	...	13	...	119	265
	E.B. 81	8	...	50	2	8	...	12	1	119	226
	Ward Total	**16**	**2**	**176**	**6**	**34**	...	**71**	**37**	**390**	**715**

(1)	(2)	(29)	(30)	(31)	(32)	(33)	(34)	(35)	(36)	(37)	(38)
Ward 21	E.B. 82	2	...	62	1	21	...	30	3	135	303
	E.B. 83	3	...	62	1	22	...	12	2	115	242
	E.B. 84	8	...	55	...	33	1	29	6	110	250
	E.B. 85	3	1	29	3	24	...	52	3	114	256
	Ward Total	**16**	**1**	**208**	**5**	**100**	**1**	**123**	**14**	**474**	**1,051**
Ward 22	E.B. 86	2	...	75	...	21	...	30	2	156	298
	E.B. 87	5	...	68	...	17	...	20	5	121	305
	E.B. 88	12	...	46	1	12	...	17	1	137	296
	E.B. 89	8	...	70	1	28	...	19	4	143	285
	Ward Total	**27**	...	**259**	**2**	**78**	...	**86**	**12**	**557**	**1,184**
Ward 23	E.B. 90	2	...	93	10	9	1	17	3	147	270
	E.B. 91	...	...	36	3	33	1	17	2	125	245
	E.B. 92	2	...	39	1	42	1	26	...	122	271
	E.B. 93	6	1	35	2	40	...	19	3	73	252
	Ward Total	**10**	**1**	**203**	**16**	**124**	**3**	**79**	**8**	**467**	**1,038**
Ward 24	E.B. 94	8	...	54	4	18	...	24	2	153	307
	E.B. 95	7	...	71	3	28	...	25	9	171	326
	E.B. 96	...	...	56	3	12	...	38	7	168	262
	E.B. 97	4	...	66	1	10	...	28	5	151	255
	Ward Total	**19**	...	**247**	**11**	**68**	...	**115**	**23**	**643**	**1,150**
Ward 25	E.B. 98	10	...	63	3	22	...	11	4	108	257
	E.B. 99	4	...	69	5	13	...	12	1	105	256
	E.B. 100	3	...	62	3	16	...	30	16	104	240
	E.B. 101	6	...	35	5	9	...	34	10	100	202
	E.B. 102	6	...	45	4	7	...	22	5	137	298
	Ward Total	**29**	...	274	20	67	...	**109**	**36**	**554**	**1,253**
Ward 26	E.B. 103	9	...	46	...	9	...	34	14	207	240
	E.B. 104	2	...	30	1	5	...	11	5	134	266
	E.B. 105	1	...	39	...	1	...	4	...	120	261
	E.B. 106	18	1	23	6	2	...	5	3	127	249
	E.B. 107	9	...	47	6	4	...	10	1	117	215
	Ward Total	**39**	**1**	**184**	**13**	**21**	...	**64**	**23**	**705**	**1,231**
Ward 27	E.B. 108	5	1	33	7	3	...	16	7	123	207
	E.B. 109	16	2	10	...	3	...	28	13	134	197
	E.B. 110	5	...	10	...	...	...	22	21	90	82
	Ward Total	**26**	**3**	**53**	**7**	**6**	...	**66**	**41**	**347**	**486**
Ward 28	E.B. 111	2	2	**23**	2	1	...	16	2	141	286
	E.B. 112	10	...	65	3	13	...	22	3	172	326
	E.B. 113	19	...	77	10	7	...	40	12	123	256
	Ward Total	**31**	**2**	**165**	**15**	**21**	...	**78**	**17**	**436**	**868**

ALPHABETICAL LIST OF VILLAGES

BADVEL TALUK

1971 Location Code No.	Name of Village
(1)	(2)
126	Abbusahebpet
87	Akkalreddipalle
38	Akkamgundla
44	Akkampeta
69	A. Kothapalle
121	Anantharajupuram
70	Ankanagodugunuru
110	Appajipeta
17	Ayyavaripalle
120	Badvel
27	Balayapalle
128	Bayyanapalle
75	Bodugundupalle
57	Boodavada
79	Boppapuram
9	Brahmanapalle
93	Buchempalle
102	Challagirigella
73	Chennakesapuram
108	Chennakrishnapuram
135	Chennampalle
80	Chennareddipet
1	Chennupalle
94	Cherlopalle
95	Chinna Erasala
97	Chinnayapalle
125	Chintalacheruvu
127	C. Kothapalle
83	Dammanapalle
52	Dharbhavari Agraharam
58	Diguva Nelatur
7	Diguva Thamballapalle
54	Dirasavancha
55	D. Narasimhapuram
19	Dulamvaripalle
56	Eguva Nelatur
6	Eguva Thamballapalle
113	Ethirajupalle
29	Ganganapalle
3	Gangayapalle
107	Ganugapenta
60	G. Narasimhapuram
62	Godlaveedu
131	Godugunur
28	Gontuvaripalle
138	Gopalapuram
124	Gopavaram
2	Gopavarampalle
59	Gundapuram
119	Guntapalle
133	Imadapuram *alias* Pedda-kesampalle
43	Itigullapadu
50	Jangamrajupalle
15	Kalsapadu
111	Kalvapalle
66	Kamakunta
35	Katheragandla
92	Kavalakuntla
74	Kodur
140	Konasamudram
112	Kondampalle
20	Kondapeta
134	Kondugaripalle
132	Kongalaveedu
91	Korrapatipalle
5	Kothakota
88	Lachampalle
109	Lakkavaripalle
53	Lingampalle
123	Madakalavaripalle
67	Madhavarayunipalle
22	Mahanandipalle
45	Mallepalle
11	Malluvaripalle
14	Mamillapalle
71	Maratipalle
84	Markapuram
63	Mekavaripalle
106	Middepadu
65	M. Narasimhapuram
129	Mohideenpuram
31	Moolapalle
42	Mudumala
76	Munnelle
13	Musalreddipalle
90	Musalreddipalle
136	Nagisettipalle
32	Narasapuram
37	Nayunipalle
33	Obulapuram
40	Pagadalapalle
46	Palugurallapalle (Part IV)
48	Palugurallapalle
72	Papanapalle
47	Papireddipalle
16	Patha Ramapuram
64	Pedullapalle
23	Pendlimarri
77	Perammagaripalle
24	Pittigunta
82	Porumamilla
115	Prabhalaveedu
12	Pullareddipalle
78	Pulliveedu
130	Puttayapalle
10	Rajupalem
122	Ramapuram
34	Rampadu
81	Rangasamudram
4	Reddipalle
51	Rekalakunta
105	Routhupalle
86	Sancherla
85	Sankavaram
39	Savisettipalle
21	Siddamurthipalle
89	Siddanakitchayapalle
98	Siddavaram
8	Singarayapalle
100	S. Lingampalle
49	Somireddipalle
99	S. Seshampalle
18	Tellapadu
117	Thangedupalle
114	Thipparajupalle
118	Thiruvengalapuram
101	T. Seshampalle
61	Tsoudamivaripalle
25	Uppalur
137	Vanampula
41	Vankamarri
30	Varikunta
26	Vasudevapuram
139	Veerapalle
96	Veerlapalle
68	Vemakunta
36	Vengalampalle
116	Venkatapuram
104	Venkataramapuram
103	Yellapalle

PRIMARY CENSUS ABSTRACT

CUDDAPAH DISTRICT — BADVEL TALUK

Location Code No.	Name of Village/ Town		Area in Square Miles	Occupied Residential Houses	No. of Households	Total Population (including Institutional and Houseless Population)			Scheduled Castes		Scheduled Tribes		Literate and Educated Persons		Total Workers (I–IX)	
						P	M	F	M	F	M	F	M	F	M	F
(1)	(2)		(3)	(4)	(5)	(6)	(7)	(8)	(9)	(10)	(11)	(12)	(13)	(14)	(15)	(16)
	BADVEL TALUK	**T**	**1,960·6***	**28,223**	**28,660**	**142,083**	**72,048**	**70,035**	**7,126**	**6,999**	**803**	**722**	**22,451**	**5,908**	**42,501**	**15,467**
		R	**1,952·8***	**26,311**	**26,592**	**133,000**	**67,499**	**65,501**	**6,742**	**6,601**	**801**	**721**	**20,275**	**4,995**	**39,842**	**14,989**
		U	**7·8***	**1,912**	**2,068**	**9,083**	**4,549**	**4,534**	**384**	**398**	**2**	**1**	**2,176**	**913**	**2,659**	**478**
1	Chennupalle		4·79	138	138	637	304	333	...	...	...	...	46	8	173	30
2	Gopavarampalle		3·92	93	93	447	224	223	...	...	...	...	14	...	163	79
3	Gangayapalle		14·08	39	39	196	101	95	...	...	21	21	8	...	64	54
4	Reddipalle		2·67	58	58	325	161	164	...	...	...	...	53	7	88	40
5	Kothakota		29·80	351	354	1,784	904	880	...	...	11	9	260	52	482	190
6	Eguva Thamballapalle		0·70	207	215	1,059	561	498	...	...	...	...	195	25	311	50
7	Diguva Thamballapalle		0·73	69	69	350	174	176	114	116	7	3	66	21	84	34
8	Singarayapalle		0·77	80	80	363	187	176	...	...	...	...	67	17	83	8
9	Brahmanapalle		0·44	122	122	632	327	305	...	...	6	3	115	21	182	64
10	Rajupalem		3·75	144	144	729	375	354	...	...	...	...	83	8	213	69
11	Malluvaripalle		3·18	21	21	113	57	56	...	...	...	...	15	7	27	25
12	Pullareddipalle		0·88	95	95	525	272	253	33	34	...	...	63	11	151	109
13	Musalreddipalle		1·04	43	43	194	100	94	...	...	...	...	50	10	68	29
14	Mamillapalle		4·10	140	140	668	346	322	...	...	...	...	138	12	205	21
15	Kalsapadu		4·69	547	583	2,624	1,332	1,292	21	18	21	12	755	284	707	311
16	Patha Ramapuram		1·60	68	68	351	186	165	...	...	...	...	63	4	121	45
17	Ayyavaripalle		3·86					*Uninhabited*								
18	Tellapadu		16·44	89	89	497	254	243	...	...	24	19	32	1	146	30
19	Dulamvaripalle		0·71	70	70	411	226	185	...	...	...	...	18	2	130	62
20	Kondapeta		3·55	84	84	480	233	247	37	42	...	...	29	1	149	54
21	Siddamurthipalle		1·46	46	46	265	147	118	...	...	2	2	43	...	86	88
22	Mahanandipalle		1·37	137	137	646	319	327	21	20	...	...	122	14	194	135
23	Pendlimarri		1·31	162	162	903	489	414	10	9	...	...	160	15	244	66
24	Pittigunta		0·48	89	89	506	253	253	37	35	...	...	80	17	132	10
25	Uppalur		3·96	191	191	920	452	468	19	20	...	1	125	22	281	134

(1)	(2)	(3)	(4)	(5)	(6)	(7)	(8)	(9)	(10)	(11)	(12)	(13)	(14)	(15)	(16)
26	Vasudevapuram	0·74					*Uninhabited*								
27	Balayapalle	17·14	138	138	738	365	373	...	...	10	8	87	8	215	108
28	Gontuvaripalle	1·12	135	135	735	358	377	...	...	...	...	71	14	246	143
29	Ganganapalle	1·91	146	146	802	402	400	...	...	...	...	77	6	256	75
30	Varikunta	17·79	205	206	1,108	566	542	...	...	9	7	115	15	339	147
31	Moolapalle	2·45	51	51	258	129	129	...	...	...	...	32	16	73	17
32	Narasapuram	3·13	557	560	2,762	1,427	1,335	143	117	6	7	513	149	775	210
33	Obulapuram	1·92	42	42	201	96	105	...	...	...	...	28	2	68	43
34	Rampadu	2·02	113	114	473	243	230	...	...	...	...	78	17	165	87
35	Katheragandla	19·25	953	966	4,640	2,362	2,278	205	197	23	22	584	79	1,474	439
36	Vengalampalle	1·02					*Uninbabited*								
37	Nayunipalle	23·20	75	75	538	266	272	58	55	...	...	62	1	163	16
38	Akkamgundla	10·97					*Uninhabited*								
39	Savisettipalle	28·42	409	410	1,980	1,037	943	81	80	11	8	348	66	624	100
40	Pagadalapalle	0·98					*Uninhabited*								
41	Vankamarri	1·46	96	96	408	206	202	...	...	...	...	61	18	120	41
42	Mudumala	5·45	271	273	1,384	666	718	64	58	5	7	184	34	437	218
43	Itigullapadu	27·36	435	437	2,348	1,207	1,141	78	61	4	3	408	63	730	252
44	Akkampeta	1·05	39	39	252	138	114	...	...	...	...	46	8	100	59
45	Mallepalle	4·24	386	386	2,315	1,170	1,145	114	124	20	13	306	34	696	397
46	Palugurallapalle (Part IV)	16·22	82	91	431	229	202	...	...	...	...	86	11	136	8
47	Papireddipalle	6·84	70	70	388	224	164	...	...	...	...	44	4	137	33
48	Palugurallapalle	13·16	633	656	3,269	1,652	1,617	21	15	10	11	506	119	937	512
49	Somireddipalle	18·88	711	712	3,540	1,785	1,755	200	185	24	36	673	195	1,032	503
50	Jangamrajupalle	17·30	536	538	2,780	1,400	1,380	248	253	5	3	384	86	846	334
51	Rekalakunta	30·18	361	371	2,027	1,017	1,010	108	92	15	7	323	59	634	195
52	Dharbhavari Agraharam	2·18	51	51	277	136	141	...	...	14	13	28	6	81	24
53	Lingampalle	0·66					*Uninhabited*								
54	Dirasavancha	9·08	379	379	1,971	1,009	962	231	238	...	...	297	30	550	104
55	D. Narasimhapuram	0·35					*Uninhabited*								
56	Eguva Nelatur	6·08	74	74	404	214	190	16	19	...	...	26	8	127	53
57	Boodavada	0·19	44	44	247	136	111	10	6	...	...	39	4	77	32
58	Diguva Nelatur	6·83	225	229	1,013	503	510	4	2	...	...	179	27	311	81
59	Gundapuram	2·53	54	54	282	128	154	11	18	...	...	39	1	90	39
60	G. Narasimhapuram	0·97	30	30	160	82	78	...	...	...	...	1	...	51	13
61	Isoudamivaripalle	6·35	172	172	850	433	417	31	27	...	...	132	25	268	208
62	Godlaveedu	3·16	233	233	1,154	586	568	121	113	...	...	169	47	362	154
63	Mekavaripalle	4·47	199	199	1,142	583	559	110	93	35	30	178	29	364	129
64	Pedullapalle	1·98	122	122	573	303	270	77	65	...	...	103	62	194	74
65	M. Narasimhapuram	0·67	17	17	98	49	49	...	...	...	...	16	1	25	9

* T,R,U area figures are in Sq· Kms. and Village/Town wise area figures are in Sq. Miles.

PRIMARY CENSUS ABSTRACT

CUDDAPAH DISTRICT — BADVEL TALUK

Location Code No.	Name of Village/ Town		I Cultivators M	I Cultivators F	II Agricultural Labourers M	II Agricultural Labourers F	III Livestock, Forestry, Fishing, Hunting and Plantations, Orchards and allied Activities M	III Livestock, Forestry, Fishing, Hunting and Plantations, Orchards and allied Activities F	IV Mining and Quarrying M	IV Mining and Quarrying F	V Manufacturing, Processing, Servicing and Repairs (a) Household Industry M	V (a) Household Industry F	V Manufacturing, Processing, Servicing and Repairs (b) Other than Household Industry M	V (b) Other than Household Industry F
(1)	(2)		(17)	(18)	(19)	(20)	(21)	(22)	(23)	(24)	(25)	(26)	(27)	(28)
	BADVEL TALUK	**T**	**18,034**	**1,352**	**13,609**	**12,107**	**1,971**	**435**	**12**	**4**	**2,000**	**317**	**1,075**	**71**
		R	**17,531**	**1,334**	**12,924**	**11,790**	**1,924**	**433**	**12**	**4**	**1,828**	**281**	**944**	**68**
		U	**503**	**18**	**685**	**317**	**47**	**2**	...	...	**172**	**36**	**131**	**3**
1	Chennupalle		62	...	93	29	...	...	...	...	1	...	...	...
2	Gopavarampalle		137	8	26	71	...	...	...	...	...	...	...	...
3	Gangayapalle		35	5	20	37	...	...	...	...	7	10	...	...
4	Reddipalle		44	6	36	32	...	...	...	...	3	1	...	...
5	Kothakota		169	4	148	165	17	...	...	...	72	8	19	1
6	Eguva Thamballapalle		162	22	49	22	17	...	...	...	43	...	16	...
7	Diguva Thamballapalle		16	3	53	28	2	1	...	...	...	...	7	...
8	Singarayapalle		14	...	65	6	...	...	...	...	...	...	...	...
9	Brahmanapalle		106	2	46	48	7	1	...	1	1	...	3	...
10	Rajupalem		124	1	76	63	...	...	...	...	...	...	2	...
11	Malluvaripalle		4	...	22	25	...	...	...	...	...	...	...	...
12	Pullareddipalle		28	1	103	108	15	...	...	...	2	...	...	...
13	Musalreddipalle		38	2	26	26	1	...	...	...	1	...	1	...
14	Mamillapalle		115	...	53	21	1	...	...	...	1	...	2	...
15	Kalsapadu		240	54	132	190	27	...	1	...	36	13	35	6
16	Patha Ramapuram		61	...	28	28	5	1	...	...	12	4	3	...
17	Ayyavaripalle						*Uninhabited*							
18	Tellapadu		110	5	9	21	4	...	...	...	12	...	...	...
19	Dulamvaripalle		63	2	62	60	...	...	...	...	...	...	5	...
20	Kondapeta		83	7	60	46	...	...	...	...	..	...	2	...
21	Siddamurthipalle		60	1	6	74	6	1	...	...	1	1	13	10
22	Mahanandipalle		88	1	71	119	...	...	...	...	3	2	7	1
23	Pendlimarri		132	5	91	60	...	...	...	...	4	...	...	...
24	Pittigunta		74	1	36	5	...	...	...	...	3	...	1	...
25	Uppalur		108	8	63	83	42	22	...	...	15	2	8	...

(1)	(2)	(17)	(18)	(19)	(20)	(21)	(22)	(23)	(24)	(25)	(26)	(27)	(28)
26	Vasudevapuram . .					*Uninhabited*							
27	Balayapalle . .	111	3	52	43	16	55	...	...	10	3	9	...
28	Gontuvaripalle . .	60	...	51	86	86	31	...	...	11	1	6	4
29	Ganganapalle . .	117	...	106	66	...	...	...	...	8	4	5	...
30	Varikunta . .	119	5	125	116	29	...	...	...	10	6	5	...
31	Moolapalle . .	34	1	20	13	18	3	...	...	...	...	...	...
32	Narasapuram . .	309	6	217	175	19	1	...	...	12	4	65	...
33	Obulapuram . .	48	3	8	40	5	...	...	...	...	...	3	...
34	Rampadu . .	81	...	40	71	12	5	...	...	17	8	4	2
35	Katheragandla . .	712	25	352	335	122	26	4	...	94	11	42	1
36	Vengalampalle . .					*Uninhabited*							
37	Nayunipalle . .	75	...	73	16	7	...	...	...	1	...	3	...
38	Akkamgundla . .					*Uninhabited*							
39	Savisettipalle . .	295	3	175	68	28	1	...	...	47	15	7	...
40	Pagadalapalle . .					*Uninhabited*							
41	Vankamarri . .	43	1	36	36	21	...	...	...	1	...	5	...
42	Mudumala . .	163	1	149	185	25	7	...	...	26	...	14	3
43	Itigullapadu . .	312	27	197	183	49	...	...	...	62	18	16	2
44	Akkampeta . .	36	...	45	55	6	1	...	...	...	...	5	...
45	Mallepalle . .	239	32	295	330	56	...	...	...	26	3	...	...
46	Palugurallapalle (Part IV)	78	1	43	7	1	...	...	...	3	...	...	...
47	Papireddipalle . .	35	...	76	30	12	...	...	...	8	1	...	...
48	Palugurallapalle . .	413	134	216	265	49	18	1	...	105	40	4	...
49	Somireddipalle . .	313	30	323	367	105	16	5	3	48	16	34	4
50	Jangamrajupalle . .	323	14	396	308	36	...	...	...	7	...	19	5
51	Rekalakunta . .	259	12	260	175	57	1	...	...	4	1	3	1
52	Dharbhavari Agraharam	31	...	32	23	16	1	...	...	...	...	...	...
53	Lingampalle . .					*Uninhabited*							
54	Dirasavancha . .	208	6	254	85	17	6	...	...	17	...	9	...
55	D. Narasimhapuram .					*Uninhabited*							
56	Eguva Nelatur . .	56	12	48	35	12	3	...	..	...	...	1	...
57	Boodavada . .	48	23	7	9	10	...	...	...	5	...	5	...
58	Diguva Nelatur . .	179	23	71	41	26	8	...	...	9	...	5	...
59	Gundapuram . .	20	1	36	27	26	10	...	...	1	...	...	...
60	G. Narasimhapuram .	11	...	14	10	26	3	...	...	...	...	...	...
61	Tsoudamivaripalle .	84	...	77	130	47	40	...	...	14	...	7	11
62	Godlaveedu . .	103	2	201	145	13	4	...	...	12	1	1	...
63	Mekavaripalle . .	155	5	121	119	35	2	...	...	24	2	2	...
64	Pedullapalle . .	65	10	103	61	3	...	...	...	3	...	4	...
65	M. Narasimhapuram .	11	...	14	9	...	...	...	...	...	...	...	...

PRIMARY CENSUS ABSTRACT

CUDDAPAH DISTRICT — BADVEL TALUK

Location Code No.	Name of Village/ Town		WORKERS VI Construction M	WORKERS VI Construction F	WORKERS VII Trade & Commerce M	WORKERS VII Trade & Commerce F	WORKERS VIII Transport, Storage & Communications M	WORKERS VIII Transport, Storage & Communications F	WORKERS IX Other Services M	WORKERS IX Other Services F	X Non-Workers M	X Non-Workers F
(1)	(2)		(29)	(30)	(31)	(32)	(33)	(34)	(35)	(36)	(37)	(38)
	BADVEL TALUK	**T**	**496**	**13**	**1,883**	**342**	**373**	**7**	**3,048**	**819**	**29,547**	**54,568**
		R	**373**	**13**	**1,373**	**304**	**273**	**7**	**2,660**	**755**	**27,657**	**50,512**
		U	**123**	...	**510**	**38**	**100**	...	**388**	**64**	**1,890**	**4,056**
1	Chennupalle		...	...	...	...	1	...	16	1	131	303
2	Gopavarampalle		...	...	...	...	...	...	...	...	61	144
3	Gangayapalle		...	...	...	...	...	...	2	2	37	41
4	Reddipalle		...	...	...	...	...	...	5	1	73	124
5	Kothakota		1	...	26	2	1	...	29	10	422	690
6	Eguva Thamballapalle		...	...	3	2	...	...	21	4	250	448
7	Diguva Thamballapalle		2	...	...	1	1	...	3	1	90	142
8	Singarayapalle		...	...	...	...	...	...	4	2	104	168
9	Brahmanapalle		...	1	6	4	1	...	12	7	145	241
10	Rajupalem		1	...	2	...	...	...	8	5	162	285
11	Malluvaripalle		...	...	...	...	...	...	1	...	30	31
12	Pullareddipalle		...	...	1	...	...	...	2	...	121	144
13	Musalreddipalle		...	...	...	1	...	...	1	...	32	65
14	Mamillapalle		4	...	4	...	1	...	24	...	141	301
15	Kalsapadu		20	...	55	9	20	1	141	38	625	981
16	Patha Ramapuram		...	...	2	1	...	...	10	11	65	120
17	Ayyavaripalle		*Uninhabited*									
18	Tellapadu		1	...	2	...	1	...	7	4	108	213
19	Dulamvaripalle		...	...	...	...	...	...	...	...	96	123
20	Kondapeta		...	...	1	1	...	...	3	...	84	193
21	Siddamurthipalle		...	...	...	1	...	...	...	...	61	30
22	Mahanandipalle		...	...	10	3	...	...	15	9	125	192
23	Pendlimarri		...	...	6	...	...	...	11	1	245	348
24	Pittigunta		...	...	4	...	1	...	13	4	121	243
25	Uppalur		...	...	6	2	1	...	38	17	171	334

(1)	(2)	(29)	(30)	(31)	(32)	(33)	(34)	(35)	(36)	(37)	(38)
26	Vasudevapuram				*Uninhabited*						
27	Balayapalle	1	...	5	...	2	...	9	4	150	265
28	Gontuvaripalle	1	...	15	9	...	...	16	12	112	234
29	Ganganapalle	8	1	3	1	1	...	8	3	146	325
30	Varikunta	...	...	14	3	2	...	35	17	227	395
31	Moolapalle	1	...	...	...	...	...	...	...	56	112
32	Narasapuram	21	...	54	11	3	1	75	12	652	1,125
33	Obulapuram	...	...	1	...	...	...	3	...	28	62
34	Rampadu	...	...	9	1	...	...	2	...	78	143
35	Katheragandla	4	...	24	10	2	...	118	31	888	1,839
36	Vengalampalle				*Uninhabited*						
37	Nayunipalle	1	...	2	...	...	...	1	...	103	256
38	Akkamgundla				*Uninhabited*						
39	Savisettipalle	1	...	15	2	...	...	56	11	413	843
40	Pagadalapalle				*Uninhabited*						
41	Vankamarri	3	...	1	3	...	...	10	1	86	161
42	Mudumala	4	4	20	1	...	...	36	17	229	500
43	Itigullapadu	5	...	35	3	4	...	50	19	477	889
44	Akkampeta	2	...	...	1	...	...	6	2	38	55
45	Mallepalle	4	...	20	3	3	...	53	29	474	748
46	Palugurallapalle	...	...	2	...	1	...	8	...	93	194
47	Papireddipalle	...	...	2	1	...	...	4	1	87	131
48	Palugurallapalle	7	...	25	8	4	...	113	47	715	1,105
49	Somireddipalle	11	1	65	25	24	...	104	41	753	1,252
50	Jangamrajupalle	1	...	25	3	3	...	36	4	554	1,046
51	Rekalakunta	2	...	9	2	5	...	35	3	383	815
52	Dharbhavari Agraharam	...	...	2	...	...	...	...	...	55	117
53	Lingampalle				*Uninhabited*						
54	Dirasavancha	6	...	7	1	...	...	32	6	459	858
55	D. Narasimhapuram				*Uninhabited*						
56	Eguva Nelatur	...	...	...	...	...	...	10	3	87	137
57	Boodavada	...	...	1	...	...	...	1	...	59	79
58	Diguva Nelatur	2	...	4	1	1	...	14	8	192	429
59	Gundapuram	1	...	2	...	...	...	4	1	38	115
60	G. Narasimhapuram	...	...	...	...	...	...	...	...	31	65
61	Tsoudamivaripalle	4	...	15	4	1	...	19	23	165	209
62	Godlaveedu	...	...	13	...	2	...	17	2	224	414
63	Mekavaripalle	5	...	5	1	1	...	16	...	219	430
64	Pedullapalle	1	..	7	3	...	...	8	...	109	196
65	M. Narasimhapuram	...	...	...	...	...	...	...	...	24	40

PRIMARY CENSUS ABSTRACT

CUDDAPAH DISTRICT — BADVEL TALUK

Location Code No.	Name of Village/ Town	Area in Square Miles	Occupied Residential Houses	No. of Households	Total Population (including Institutional and Houseless Population)			Scheduled Castes		Scheduled Tribes		Literate and Educated Persons		WORKERS: Total Workers (I–IX)	
					P	M	F	M	F	M	F	M	F	M	F
(1)	(2)	(3)	(4)	(5)	(6)	(7)	(8)	(9)	(10)	(11)	(12)	(13)	(14)	(15)	(16)
66	Kamakunta	2·60	100	103	529	263	266	...	...	...	...	49	8	90	65
67	Madhavarayunipalle	0·49	43	43	168	91	77	...	...	...	...	12	1	64	10
68	Vemakunta	1·95					*Uninhabited*								
69	A. Kothapalle	12·27	5	5	28	13	15	...	...	...	...	...	...	9	7
70	Ankanagodugunuru	1·97	70	70	409	203	206	22	25	...	...	39	7	126	67
71	Maratipalle	0·65	70	70	309	158	151	13	16	9	5	65	11	101	28
72	Papanapalle	10·70	30	30	179	90	89	...	...	...	...	13	...	55	15
73	Chennakesapuram	0·79	15	22	96	50	46	...	...	...	...	6	...	24	10
74	Kodur	7·90	586	589	2,765	1,401	1,364	188	187	16	10	439	103	811	393
75	Bodugundupalle	0·24					*Uninhabited*								
76	Munnelle	14·53	791	797	4,194	2,127	2,067	350	329	22	23	675	123	1,322	567
77	Perammagaripalle	0·59	55	56	241	129	112	24	20	12	6	44	8	68	8
78	Pulliveedu	2·39	142	142	716	353	363	..	...	...	...	97	4	222	49
79	Boppapuram	1·68	55	55	308	161	147	14	19	...	...	62	8	91	38
80	Chennareddipet	1·00	54	59	391	199	192	8	9	...	...	69	3	139	83
81	Rangasamudram	9·21	367	367	1,868	940	928	203	198	22	23	173	31	599	320
82	Porumamilla	3·52	1,417	1,435	7,067	3,523	3,544	94	167	44	29	1,532	1,217	1,915	655
83	Dammanapalle	2·66	271	271	1,295	669	626	84	89	...	...	176	29	414	248
84	Markapuram	0·65	82	82	373	194	179	...	...	...	...	94	22	105	28
85	Sankavaram	19·71	1,132	1,134	5,691	2,868	2,823	183	173	48	59	756	154	1,708	632
86	Sancherla	13,76	242	242	1,211	627	584	117	128	9	8	156	17	367	211
87	Akkalreddipalle	6·30	318	318	1,651	866	785	25	25	30	10	208	12	526	294
88	Lachampalle	1·28					*Uninhabited*								
89	Siddanakitchayapalle	1·17	70	70	370	180	190	5	4	...	...	37	12	108	8
90	Musalreddipalle	3·33	131	134	582	286	296	...	...	3	4	74	7	178	63
91	Korrapatipalle	1·37	151	151	716	374	342	18	15	...	...	53	9	228	49
92	Kavalakuntla	11·46	282	284	1,369	679	690	63	73	...	...	212	50	413	211
93	Buchempalle	0·75	65	65	271	127	144	...	...	...	...	27	...	86	37
94	Cherlopalle	14·02	992	1,003	4,876	2,500	2,376	355	324	...	...	862	144	1,413	517
95	Chinna Erasala	5·76	377	379	1,972	991	981	87	78	35	36	480	88	598	199
96	Veerlapalle	0·44					*Uninhabited*								
97	Chinnayapalle	1·14	43	43	274	139	135	59	55	...	...	13	...	91	51

(1)	(2)	(3)	(4)	(5)	(6)	(7)	(8)	(9)	(10)	(11)	(12)	(13)	(14)	(15)	(16)
98	Siddavaram . .	8·25	306	306	1,467	759	708	109	97	14	14	158	13	484	180
99	S. Seshampalle . .	2·00					*Uninhabited*								
100	S. Lingampalle . .	0·08					*Uninhabited*								
101	T. Seshampalle . .	1·05	10	10	69	35	34	...	...	...	...	8	...	20	7
102	Challagirigella . .	10·95	376	377	1,829	937	892	103	96	1	1	312	110	556	183
103	Yellapalle . .	3·03	52	53	276	132	144	36	37	...	...	4	...	81	43
104	Venkataramapuram .	1·24	121	121	661	313	348	46	39	3	3	66	15	201	104
105	Routhupalle . .	1·12	36	36	208	106	102	54	46	13	10	34	3	68	26
106	Middepadu . .	1·02					*Uninhabited*								
107	Ganugapenta . .	17·96	374	383	1,848	925	923	31	27	2	4	191	22	572	125
108	Chennakrishnapuram .	0·45					*Uninhabited*								
109	Lakkavaripalle . .	6·46	113	113	584	293	291	54	58	...	...	58	7	179	94
110	Appajipeta . .	5·07					*Uninhabited*								
111	Kalvapalle . .	3·12	302	302	1,522	779	743	88	76	...	...	224	37	487	189
112	Kondampalle . .	1·07	46	46	224	108	116	...	...	...	...	20	1	74	46
113	Ethirajupalle . .	3·63	108	108	455	230	225	24	26	...	...	47	3	158	22
114	Thipparajupalle . .	1·21	76	79	362	197	165	13	8	18	12	15	2	124	80
115	Prabhalaveedu . .	4·93	385	388	1,837	960	877	70	73	2	1	279	32	536	144
116	Venkatapuram . .	1·83					*Uninhabited*								
117	Thangedupalle . .	1·43	164	164	812	404	408	39	40	...	...	120	20	236	26
118	Thiruvengalapuram .	2·40	291	292	1,392	697	695	109	91	2	2	190	27	420	49
119	Guntapalle . .	3·14	479	495	2,314	1,145	1,169	241	230	42	47	384	148	678	271
120	Badvel . .	N·A·					*Urban Area (Badvel Town)*								
121	Anantharajupuram .	10·05	561	561	2,558	1,304	1,254	189	204	...	...	230	78	815	223
122	Ramapuram . .	1·48	63	63	322	169	153	60	53	...	...	29	...	96	35
123	Madakalavaripalle .	13·23	651	654	3,110	1,605	1,505	380	369	53	56	502	234	852	241
124	Gopavaram . .	16·30	622	628	3,381	1,704	1,677	260	280	51	52	543	117	1,033	374
125	Chintalacheruvu .	2·05	127	127	598	282	316	...	...	...	...	161	33	179	70
126	Abbusahebpet . .	1·17	49	49	220	110	110	...	...	...	...	16	3	67	7
127	C. Kothapalle . .	1·40					*Uninhabited*								
128	Bayyanapalle . .	0·66	66	66	320	168	152	...	...	5	5	38	8	96	18
129	Mohideenpuram . .	0·07					*Uninhabited*								
130	Puttayapalle . .	2·02	115	115	546	282	264	37	36	...	...	63	3	169	62
131	Godugunur . .	1·43	87	87	446	226	220	...	...	4	4	61	12	134	45
132	Kongalaveedu . .	3·37	251	254	1,193	608	585	114	121	...	...	222	30	348	199
133	Imadapuram *alias* Peddakesampalle . .	1·20	46	50	250	129	121	...	...	...	...	55	7	71	27
134	Kondugaripalle . .	0·75					*Uninhabited*								
135	Chennampalle . .	4·72	596	601	3,070	1,552	1,518	200	204	20	16	537	94	900	206
136	Nagisettipalle . .	2·88	120	128	578	300	278	112	114	...	...	54	9	165	51
137	Vanampula . .	6·84	235	245	1,216	609	607	102	104	1	1	145	10	364	143
138	Gopalapuram . .	2·10	41	42	246	131	115	13	11	12	11	20	8	81	6
139	Veerapalle . .	19·74	175	190	1,009	497	512	105	100	18	16	126	24	273	127
140	Konasamudram . .	1·45	184	194	985	511	474	18	15	7	8	117	14	267	109

PRIMARY CENSUS ABSTRACT

CUDDAPAH DISTRICT — BADVEL TALUK

Location Code No.	Name of Village/ Town	W O R K E R S											
		I Cultivators		II Agricultural Labourers		III Livestock, Forestry, Fishing, Hunting and Plantations, Orchards and allied Activities		IV Mining and Quarrying		V Manufacturing, Processing, Servicing and Repairs (a) Household Industry		V Manufacturing, Processing, Servicing and Repairs (b) Other than Household Industry	
		M	F	M	F	M	F	M	F	M	F	M	F
(1)	(2)	(17)	(18)	(19)	(20)	(21)	(22)	(23)	(24)	(25)	(26)	(27)	(28)
66	Kamakunta	30	4	50	60	3	...	...	...	...	...	...	...
67	Madhavarayunipalle	44	...	12	10	6	...	...	...	1	...	...	...
68	Vemakunta	*Uninhabited*											
69	A. Kothapalle	...	...	7	7	...	...	...	...	...	...	...	...
70	Ankanagodugunuru	35	...	58	53	21	13	...	...	2	...	...	...
71	Maratipalle	67	18	6	8	10	1	...	...	9	...	2	...
72	Papanapalle	37	15	1	...	17	...	...	...	...	...	...	...
73	Chennakesapuram	16	7	...	...	4	...	..	...	...	...	...	...
74	Kodur	396	111	215	256	38	1	...	...	105	1	7	1
75	Bodugundupalle	*Uninhabited*											
76	Munnelle	626	69	362	474	97	6	...	...	37	3	39	...
77	Perammagaripalle	43	3	17	5	...	...	...	...	7	...	...	...
78	Pulliveedu	128	...	55	44	8	...	...	...	12	1	4	...
79	Boppapuram	32	5	36	32	5	...	...	...	1	...	4	...
80	Chennareddipet	105	5	23	76	7	2	...	...	3	...	...	...
81	Rangasamudram	376	69	188	247	...	...	...	...	9	...	1	...
82	Porumamilla	533	39	386	477	40	2	...	...	68	10	143	5
83	Dammanapalle	225	6	174	238	...	...	...	...	1	1	2	...
84	Markapuram	37	1	51	21	1	...	...	...	1	...	1	...
85	Sankavaram	835	21	677	577	30	12	...	...	34	7	25	1
86	Sancherla	169	44	84	135	52	19	...	...	20	1	3	...
87	Akkalreddipalle	241	47	233	243	13	3	...	...	18	...	2	...
88	Lachampalle	*Uninhabited*											
89	Siddanakitchayapalle	49	...	58	8	...	...	...	...	...	...	...	...
90	Musalreddipalle	69	8	58	37	12	1	...	...	23	5	1	2
91	Korrapatipalle	137	..	74	48	...	...	...	...	3	...	...	...
92	Kavalakuntla	130	2	170	154	36	42	...	...	8	5	26	...
93	Buchempalle	39	...	20	22	9	10	...	...	...	...	2	...
94	Cherlopalle	529	30	518	437	61	9	...	...	98	4	52	...
95	Chinna Erasala	296	7	198	164	23	...	...	...	33	14	2	...
96	Veerlapalle	*Uninhabited*											
97	Chinnayapalle	38	4	43	47	9	...	...	...	...	...	...	...

(1)	(2)	(17)	(18)	(19)	(20)	(21)	(22)	(23)	(24)	(25)	(26)	(27)	(28)
98	Siddavaram	242	25	145	139	32	...	...	...	13	...	12	...
99	S. Seshampalle	*Uninhabited*											
100	S. Lingampalle	*Uninhabited*											
101	T. Seshampalle	...	...	19	7	...	...	...	...	1	...	...	...
102	Challagirigella	287	5	117	171	39	2	...	...	66	...	4	...
103	Yellapalle	32	...	28	39	17	4	...	...	1	...	...	...
104	Venkataramapuram	119	50	22	35	26	4	...	...	8	...	...	...
105	Routhupalle	30	16	38	10	...	...	...	...	...	...	...	...
106	Middepadu	*Uninhabited*											
107	Ganugapenta	288	22	203	73	6	...	...	...	6	...	18	1
108	Chennakrishnapuram	*Uninhabited*											
109	Lakkavaripalle	89	37	55	55	25	1	...	...	1	...	2	...
110	Appajipeta	*Uninhabited*											
111	Kalvapalle	253	9	118	156	5	...	...	...	13	4	20	1
112	Kondampalle	60	...	7	46	1	...	...	...	...	...	2	...
113	Ethirajupalle	116	...	34	21	...	1	...	...	...	...	...	...
114	Thipparajupalle	60	...	53	71	...	...	...	...	9	9	...	...
115	Prabhalaveedu	178	1	157	112	17	3	...	...	69	12	50	1
116	Venkatapuram	*Uninhabited*											
117	Thangedupalle	94	...	50	25	5	...	...	...	42	...	3	...
118	Thiruvengalapuram	177	...	101	30	...	...	...	...	107	5	3	1
119	Guntapalle	269	5	251	224	2	2	...	...	36	9	17	...
120	Badvel	*Urban Area (Badvel Town)*											
121	Anantharajupuram	429	3	311	215	5	...	...	...	27	1	3	...
122	Ramapuram	76	...	20	34	...	...	...	...	...	...	...	...
123	Madakalavaripalle	227	1	300	204	13	2	...	...	22	...	33	1
124	Gopavaram	494	62	389	289	28	2	1	...	16	2	14	...
125	Chintalacheruvu	88	14	48	51	2	...	...	...	7	...	2	3
126	Abbusahebpet	56	2	7	4	2	...	...	...	...	...	...	...
127	C. Kothapalle	*Uninhabited*											
128	Bayyanapalle	32	1	54	14	1	...	...	...	2	...	3	...
129	Mohideenpuram	*Uninhabited*											
130	Puttayapalle	98	...	39	56	5	...	...	...	5	...	..	...
131	Godugunur	89	8	26	35	...	...	...	...	14	2	...	...
132	Kongalaveedu	170	7	131	179	16	11	...	...	6	...	12	...
133	Imadapuram *alias* Peddakesampalle	41	1	22	25	3	...	...	...	...	...	2	...
134	Kondugaripalle	*Uninhabited*											
135	Chennampalle	506	7	248	172	19	8	...	...	9	3	4	...
136	Nagisettipalle	87	...	75	51	...	...	...	...	1	...	...	...
137	Vanampula	200	24	119	115	5	2	...	...	24	2	2	...
138	Gopalapuram	35	...	36	6	1	...	...	...	6	...	...	...
139	Veerapalle	72	1	137	110	13	2	...	...	18	4	2	...
140	Konasamudram	50	...	183	105	...	...	...	...	4	1	13	...

PRIMARY CENSUS ABSTRACT

CUDDAPAH DISTRICT — BADVEL TALUK

Location Code No.	Name of Village/ Town	WORKERS VI Construction M	VI Construction F	VII Trade & Commerce M	VII Trade & Commerce F	VIII Transport, Storage & Communications M	VIII Transport, Storage & Communications F	IX Other Services M	IX Other Services F	X Non-Workers M	X Non-Workers F
(1)	(2)	(29)	(30)	(31)	(32)	(33)	(34)	(35)	(36)	(37)	(38)
66	Kamakunta	...	...	1	...	...	...	6	1	173	201
67	Madhavarayunipalle	1	...	...	...	...	...	...	...	27	67
68	Vemakunta	*Uninhabited*									
69	A. Kothapalle	...	...	...	...	...	...	2	...	4	8
70	Ankanagodugunuru	3	...	2	1	1	...	4	...	77	139
71	Maratipalle	...	...	3	1	1	...	3	...	57	123
72	Papanapalle	...	...	...	...	...	...	...	...	35	74
73	Chennakesapuram	...	...	3	3	...	...	1	...	26	36
74	Kodur	3	...	13	7	2	...	32	16	590	971
75	Bodugundupalle	*Uninhabited*									
76	Munnelle	25	...	26	6	3	...	107	9	805	1,500
77	Panammagaripalle	...	...	...	...	...	...	1	...	61	104
78	Pulliveedu	1	...	1	3	4	...	9	1	131	314
79	Boppapuram	2	...	2	...	2	...	7	1	70	109
80	Chennareddipet	1	...	...	...	...	...	...	...	60	109
81	Rangasamudram	5	...	3	...	1	...	16	4	341	608
82	Porumamilla	45	...	319	28	65	...	316	94	1,608	2,889
83	Dammanapalle	...	...	4	3	1	...	7	...	255	378
84	Markapuram	...	...	3	2	2	4	9	...	89	151
85	Sankavaram	5	...	7	5	3	...	92	9	1,160	2,191
86	Sancherla	2	1	8	1	2	...	27	10	260	373
87	Akkalreddipalle	1	...	4	...	3	...	11	1	340	491
88	Lachampalle	*Uninhabited*									
89	Siddanakitchayapalle	...	...	...	...	...	...	1	...	72	182
90	Musalreddipalle	...	...	6	4	...	...	9	6	108	233
91	Korrapatipalle	...	...	9	...	...	...	5	1	146	293
92	Kavalakuntla	...	...	18	8	3	...	22	...	266	479
93	Buchempalle	16	5	...	...	...	...	...	...	41	107
94	Cherlopalle	2	...	75	20	3	...	75	17	1,087	1,859
95	Chinna Erasala	...	...	17	8	1	...	28	6	393	782
96	Veerlapalle	*Uninhabited*									
97	Chinnayapalle	...	...	...	...	...	...	1	...	48	84

(1)	(2)	(29)	(30)	(31)	(32)	(33)	(34)	(35)	(36)	(37)	(38)
98	Siddavaram	2	...	9	7	2	...	27	9	275	528
99	S. Seshampalle				*Uninhabited*						
100	S. Lingampalle				*Uninhabited*						
101	T. Seshampalle	...	...	...	...	...	...	...	...	15	27
102	Challagirigella	...	...	11	2	2	..	30	3	381	709
103	Yellapalle	2	...	...	...	...	...	1	...	51	101
104	Venkataramapuram	1	...	7	4	...	...	18	11	112	244
105	Routhupalle	...	...	...	...	...	...	...	...	38	76
106	Middepadu				*Uninhabited*						
107	Ganugapenta	5	...	15	11	2	...	29	18	353	798
108	Chennakrishnapuram				*Uninhabited*						
109	Lakkavaripalle	...	...	4	1	...	...	3	...	114	197
110	Appajipeta				*Uninhabited*						
111	Kalvapalle	11	...	19	4	1	...	47	15	292	554
112	Kondampalle	...	...	4	...	...	...	...	...	34	70
113	Ethirajupalle	5	...	1	...	...	...	2	...	72	203
114	Thipparajupalle	...	...	1	...	...	...	1	...	73	85
115	Prabhalaveedu	...	...	19	4	6	1	40	10	424	733
116	Venkatapuram				*Uninhabited*						
117	Thangedupalle	23	...	8	1	1	...	10	.	168	382
118	Thiruvengalapuram	4	...	8	...	1	...	19	13	277	646
119	Guntapalle	3	...	54	22	11	...	35	9	467	898
120	Badvel				*Urban Area (Badvel Town)*						
121	Anantharajupuram	...	...	10	2	1	...	29	2	489	1,031
122	Ramapuram	...	...	...	1	...	...	...	...	73	118
123	Madakalavaripalle	14	...	83	9	50	...	110	24	753	1,264
124	Gopavaram	7	...	18	1	3	...	63	18	671	1,303
125	Chintalacheruvu	...	...	14	...	1	...	17	2	103	246
126	Abbusahebpet	...	...	...	...	...	...	2	1	43	103
127	C. Kothapalle				*Uninhabited*						
128	Bayyanapalle	...	...	...	...	...	...	4	3	72	134
129	Mohideenpuram				*Uninhabited*						
130	Puttayapalle	...	...	1	...	...	...	21	6	113	202
131	Godugunur	...	...	2	...	...	...	3	...	92	175
132	Kongalaveedu	...	...	5	1	1	...	7	1	260	386
133	Imadapuram *alias* Peddakesampalle	...	...	1	...	...	...	2	1	58	94
134	Kondugaripalle				*Uninhabited*						
135	Chennampalle	59	...	12	8	4	...	39	8	652	1,312
136	Nagisettipalle	...	...	...	...	...	...	2	...	135	227
137	Vanampula	...	...	7	...	1	...	6	...	245	464
138	Gopalapuram	...	...	...	...	...	...	3	...	50	109
139	Veerapalle	...	...	3	2	2	...	20	8	224	385
140	Konasamudram	...	...	3	...	...	...	14	3	244	365

Statement showing the Jurisdiction of Enumerators' Blocks in the Urban Areas of Badvel Taluk

BADVEL TOWN

Ward/ Locality/ Block No.	Enumerator's Block No. and its Jurisdiction		
	E.B. No.	House Numbers included in the Block	
		From	To
(1)	(2)	(3)	(4)
Block 1	E.B. 166	1-1	1-97
Block 2	E.B. 166	2-1	2-19
	E.B. 167	2-20	2-107
Block 3	E.B. 167	3-1	3-57
	E.B. 168	3-58	3-103
Block 4	E.B. 168	4-1	4-106/2
Block 5	E.B. 168	5-1	5-13
	E.B. 169	5-14	5-114/1
Block 6	E.B. 169	6-1	6-16
	E.B. 170	6-17	6-103
Block 7	E.B. 170	7-1	7-40
	E.B. 171	7-41	7-122
Block 8	E.B. 171	8-1	8-65
	E.B. 172	8-66	8-119
Block 9	E.B. 172	9-1	9-79/1
Block 10	E.B. 173	10-1	10-66
Block 11	E.B. 173	11-1	11-52
	E.B. 174	11-53	11-93
Block 12	E.B. 174	12-1	12-100
Block 13	E.B. 174	13-1	13-28
	E.B. 175	13-29	13-182A
Block 14	E.B. 175	14-1	14-83
Block 15	E.B. 175	15-1	15-16
	E.B. 176	15-17	15-91
Block 16	E.B. 176	16-1	16-45/2
	E.B. 177	16-45/3	16-67/4
Block 17	E.B. 177	17-1	17-109
	E.B. 178	17-110	17-124
Block 18	E.B. 178	18-1	18-111
Block 19	E.B. 178	19-1	19-20
	E.B. 179	19-21	19-115
Block 20	E.B. 179	20-1	20-63
Block 21	E.B. 180	21-1	21-100
Block 22	E.B. 180	22-1	22-42

N.B:— In few cases an Enumerator was allotted parts of different Wards/Localities/Blocks. In all such cases, the E.B. No. has been repeated in each of the concerned Ward/Locality/Block and the particulars pertaining to that part only are shown against it.

PRIMARY CENSUS ABSTRACT

CUDDAPAH DISTRICT — BADVEL TOWN — BADVEL TALUK

Location Code No.	Name of Town/Ward or Locality or Block/ Enumerator's Block No.	Area in Square Miles	Occupied Residential Houses	No. of Households	Total Population (including Institutional and Houseless Population)			Scheduled Castes		Scheduled Tribes		Literate and Educated Persons		Total Workers (I-IX)	
					P	M	F	M	F	M	F	M	F	M	F
(1)	(2)	(3)	(4)	(5)	(6)	(7)	(8)	(9)	(10)	(11)	(12)	(13)	(14)	(15)	(16)
10/VII	**BADVEL TOWN (P)**	**3·00**	**1,912**	**2,068**	**9,083**	**4,549**	**4,534**	**384**	**398**	**2**	**1**	**2,176**	**913**	**2,659**	**478**
	Block 1 E.B. 166		109	109	495	239	256	...	...	...	...	116	84	137	67
	Block Total		**109**	**109**	**495**	**239**	**256**	...	...	...	...	**116**	**84**	**137**	**67**
	Block 2 E.B. 166		18	18	98	53	45	...	...	...	...	41	29	17	4
	E.B. 167		78	78	385	197	188	3	1	...	...	115	64	114	11
	Block Total		**96**	**96**	**483**	**250**	**233**	**3**	**1**	...	...	**156**	**93**	**131**	**15**
	Block 3 E.B. 167		54	54	254	127	127	...	...	...	...	59	22	83	2
	E.B. 168		40	40	180	87	93	...	...	...	...	53	28	54	27
	Block Total		**94**	**94**	**434**	**214**	**220**	...	...	...	...	**112**	**50**	**137**	**29**
	Block 4 E.B. 168		61	67	363	184	179	...	...	2	1	139	89	94	2
	Block Total		**61**	**67**	**363**	**184**	**179**	...	...	**2**	**1**	**139**	**89**	**94**	**2**
	Block 5 E.B. 168		14	14	60	33	27	...	...	...	...	22	15	22	1
	E.B. 169		106	106	482	234	248	...	...	...	...	65	9	159	48
	Block Total		**120**	**120**	**542**	**267**	**275**	...	...	...	...	**87**	**24**	**181**	**49**
	Block 6 E.B. 169		14	14	53	25	28	...	...	...	...	8	4	18	2
	E.B. 170		74	74	385	202	183	...	...	...	...	95	40	123	28
	Block Total		**88**	**88**	**438**	**227**	**211**	...	...	...	...	**103**	**44**	**141**	**30**
	Block 7 E.B. 170		33	33	159	85	74	...	...	...	...	69	29	47	2
	E.B. 171		69	122	355	172	183	...	...	...	...	127	76	84	9
	Block Total		**102**	**155**	**514**	**257**	**257**	...	...	...	...	**196**	**105**	**131**	**11**
	Block 8 E.B. 171		69	122	243	121	122	...	...	...	...	69	33	68	10
	E.B. 172		70	70	325	163	162	...	..	...	...	73	38	96	9
	Block Total		**139**	**192**	**568**	**284**	**284**	...	...	...	...	**142**	**71**	**164**	**19**
	Block 9 E.B. 172		82	82	344	172	172	159	158	...	...	63	14	103	43
	Block Total		**82**	**82**	**344**	**172**	**172**	**159**	**158**	...	...	**63**	**14**	**103**	**43**
	Block 10 E.B. 173		78	78	377	176	201	...	...	...	...	83	16	103	12
	Block Total		**78**	**78**	**377**	**176**	**201**	...	...	...	...	**83**	**16**	**103**	**12**

(1)	(2)	(3)	(4)	(5)	(6)	(7)	(8)	(9)	(10)	(11)	(12)	(13)	(14)	(15)	(16)
Block 11	E.B. 173		43	43	216	106	110	...	...	...	...	78	38	64	3
	E.B. 174		19	41	95	47	48	...	...	...	.	37	24	16	...
	Block Total		**62**	**84**	**311**	**153**	**158**	...	...	...	...	**115**	**62**	**80**	**3**
Block 12	E.B. 174		100	100	371	181	190	...	...	...	...	132	94	90	6
	Block Total		**100**	**100**	**371**	**181**	**190**	...	...	...	...	**132**	**94**	**90**	**6**
Block 13	E.B. 174		24	38	173	85	88	...	...	...	...	42	18	51	1
	E.B. 175		51	53	272	140	132	...	...	...	...	75	22	77	2
	Block Total		**75**	**91**	**445**	**225**	**220**	...	...	...	...	**117**	**40**	**128**	**3**
Block 14	E.B. 175		83	86	392	202	190	...	...	...	...	114	38	108	6
	Block Total		**83**	**86**	**392**	**202**	**190**	...	...	...	...	**114**	**38**	**108**	**6**
Block 15	E.B. 175		13	16	44	22	22	...	...	...	...	17	6	10	2
	E.B. 176		71	71	338	168	170	...	...	...	...	81	28	91	31
	Block Total		**84**	**87**	**382**	**190**	**192**	...	...	...	...	**98**	**34**	**101**	**33**
Block 16	E.B. 176		55	55	233	129	104	...	...	...	...	41	2	87	50
	E.B. 177		25	25	129	58	71	2	1	...	...	30	19	27	4
	Block Total		**80**	**80**	**362**	**187**	**175**	**2**	**1**	..	...	**71**	**21**	**114**	**54**
Block 17	E.B. 177		94	94	438	223	215	...	...	...	...	80	18	130	10
	E.B. 178		10	10	48	22	26	...	...	...	...	10	7	15	2
	Block Total		**104**	**104**	**486**	**245**	**241**	...	...	...	...	**90**	**25**	**145**	**12**
Block 18	E.B. 178		93	93	503	245	258	...	...	...	...	73	4	156	51
	Block Total		**93**	**93**	**503**	**245**	**258**	...	...	...	...	**73**	**4**	**156**	**51**
Block 19	E.B. 178		12	12	71	38	33	...	...	...	...	5	...	125	14
	E.B. 179		79	79	365	191	174	...	...	...	...	37	1	128	4
	Block Total		**91**	**91**	**436**	**229**	**207**	...	...	...	...	**42**	**1**	**153**	**18**
Block 20	E.B. 179		60	60	282	144	138	108	110	...	...	22	...	89	12
	Block Total		**60**	**60**	**282**	**144**	**138**	**108**	**110**	...	...	**22**	..	**89**	**12**
Block 21	E.B. 180		60	60	314	166	148	...	...	...	...	100	4	100	...
	Block Total		**60**	**60**	**314**	**166**	**148**	...	...	...	...	**100**	**4**	**100**	...
Block 22	E.B. 180		51	51	241	112	129	112	128	...	...	5	...	73	3
	Block Total		**51**	**51**	**241**	**112**	**129**	**112**	**128**	...	...	**5**	...	**73**	**3**

PRIMARY CENSUS ABSTRACT

CUDDAPAH DISTRICT — BADVEL TOWN — BADVEL TALUK

Location Code No.	Name of Town/Ward or Locality or Block/ Enumerator's Block No.	WORKERS I Cultivators M	WORKERS I Cultivators F	WORKERS II Agricultural Labourers M	WORKERS II Agricultural Labourers F	WORKERS III Livestock, Forestry, Fishing, Hunting and Plantations, Orchards and allied Activities M	WORKERS III Livestock, Forestry, Fishing, Hunting and Plantations, Orchards and allied Activities F	WORKERS IV Mining and Quarrying M	WORKERS IV Mining and Quarrying F	WORKERS V Manufacturing, Processing, Servicing and Repairs (a) Household Industry M	WORKERS V Manufacturing, Processing, Servicing and Repairs (a) Household Industry F	WORKERS V Manufacturing, Processing, Servicing and Repairs (b) Other than Household Industry M	WORKERS V Manufacturing, Processing, Servicing and Repairs (b) Other than Household Industry F
(1)	(2)	(17)	(18)	(19)	(20)	(21)	(22)	(23)	(24)	(25)	(26)	(27)	(28)
10/VII	**BADVEL TOWN (P)**	**503**	**18**	**685**	**317**	**47**	**2**	...	...	**172**	**36**	**131**	**3**
Block 1	E.B. 166	28	2	28	60	1	...	...	...	...	...	10	...
	Block Total	**28**	**2**	**28**	**60**	**1**	...	...	...	...	...	**10**	...
Block 2	E.B. 166	1	1	...	...	...	...	...	...	...	...	..	..
	E.B. 167	5	1	22	7	3	...	...	...	15	...	8	...
	Block Total	**6**	**2**	**22**	**7**	**3**	...	...	...	**15**	...	**8**	...
Block 3	E.B. 167	61	...	...	...	...	...	...	...	1	...	1	...
	E.B. 168	20	8	3	13	...	...	...	...	...	...	5	3
	Block Total	**81**	**8**	**3**	**13**	...	...	...	...	**1**	...	**6**	**3**
Block 4	E.B. 168	8	1	...	...	...	...	...	...	2	1	2	...
	Block Total	**8**	**1**	...	...	...	...	...	...	**2**	**1**	2	...
Block 5	E.B. 168	...	1	...	...	...	...	...	...	...	...	13	...
	E.B. 169	1	...	29	14	2	...	..	..	47	33	18	...
	Block Total	**1**	**1**	**29**	**14**	**2**	...	...	...	**47**	**33**	**31**	...
Block 6	E.B. 169	...	...	6	2	...	...	...	...	3	...	1	...
	E.B. 170	9	1	1	6	4	1	...	...	19	...	15	...
	Block Total	**9**	**1**	**7**	**8**	**4**	**1**	...	...	**22**	...	**16**	...
Block 7	E.B. 170	10	1	...	...	...	...	...	...	1	...	...	...
	E.B. 171	2	...	3	5	1	...	...	...	11	...	3	...
	Block Total	**12**	**1**	**3**	**5**	**1**	...	...	...	**12**	...	**3**	...
Block 8	E.B. 171	12	...	3	4	5	...	...	...	7	...	4	...
	E.B. 172	8	...	1	...	2	...	...	...	3	...	9	...
	Block Total	**20**	...	**4**	**4**	**7**	...	...	...	**10**	...	**13**	...
Block 9	E.B. 172	1	...	65	33	...	...	...	...	2	...	...	...
	Block Total	**1**	...	**65**	**33**	...	...	...	...	**2**	...	...	...
Block 10	E.B. 173	14	2	36	6	...	...	...	...	16	2	3	...
	Block Total	**14**	**2**	**36**	**6**	...	...	...	...	**16**	**2**	**3**	...

(1)	(2)	(17)	(18)	(19)	(20)	(21)	(22)	(23)	(24)	(25)	(26)	(27)	(28)
Block 11	E.B. 173	4	...	1	...	...	...	...	...	...	...	3	...
	E.B. 174	2	...	...	...	...	...	...	...	1	...	...	...
	Block Total	**6**	...	**1**	..	...	...	...	...	**1**	...	**3**	...
Block 12	E.B. 174	11	...	2	...	1	...	...	...	17	...	...	...
	Block Total	**11**	...	**2**	...	**1**	...	...	...	**17**	...	...	...
Block 13	E.B. 174	23	...	2	...	1	...	...	...	6	...	...	...
	E B. 175	20	...	3	2	1	..	...	...	9	...	4	...
	Block Total	**43**	...	**5**	**2**	**2**	...	...	...	**15**	...	**4**	...
Block 14	E.B. 175	18	...	21	3	4	...	...	...	9	...	8	...
	Block Total	**18**	...	**21**	**3**	**4**	...	...	...	**9**	...	**8**	...
Block 15	E.B. 175	3	...	...	...	...	...	...	...	...	...	...	...
	E.B. 176	36	...	22	30	6	1	...	...	...	...	5	...
	Block Total	**39**	...	**22**	**30**	**6**	**1**	...	...	...	...	**5**	...
Block 16	E.B. 176	8	...	56	50	2	...	...	...	...	...	2	...
	E.B. 177	2	...	6	...	1	...	...	...	1	...	5	...
	Block Total	**10**	...	**62**	**50**	**3**	...	...	...	**1**	...	**7**	...
Block 17	E.B. 177	15	...	46	8	2	...	...	...	...	...	4	...
	E.B. 178	4	...	2	1	2	...	...	...	2	...	4	...
	Block Total	**19**	...	**48**	**9**	**4**	...	...	...	**2**	...	**8**	...
Block 18	E.B. 178	56	...	56	41	4	...	...	...	...	...	4	...
	Block Total	**56**	...	**56**	**41**	**4**	...	...	...	...	...	**4**	...
Block 19	E.B. 178	7	...	17	14	...	...	...	...	...	...	...	...
	E.B. 179	36	...	81	4	3	...	...	...	...	...	...	...
	Block Total	**43**	...	**98**	**18**	**3**	...	...	...	...	...	...	...
Block 20	E.B. 179	7	...	82	12	...	...	...	...	...	...	...	...
	Block Total	**7**	...	**82**	**12**	...	...	...	...	...	...	...	...
Block 21	E.B. 180	71	...	21	...	1	...	...	...	...	...	...	...
	Block Total	**71**	...	**21**	...	**1**	...	...	...	...	...	...	...
Block 22	E.B. 180	...	...	70	2	1	...	...	...	...	...	...	...
	Block Total	...	...	**70**	**2**	**1**	...	...	...	...	...	...	...

PRIMARY CENSUS ABSTRACT

CUDDAPAH DISTRICT — BADVEL TOWN — BADVEL TALUK

Location Code No.	Name of Town/Ward or Locality or Block/ Enumerator's Block No.	W O R K E R S									
		VI		VII		VIII		IX		X	
		Construction		Trade & Commerce		Transport, Storage & Communications		Other Services		Non-Workers	
		M	F	M	F	M	F	M	F	M	F
(1)	(2)	(29)	(30)	(31)	(32)	(33)	(34)	(35)	(36)	(37)	(38)
10/VII	**BADVEL TOWN (P)**	**123**	...	**510**	**38**	**100**	...	**388**	**64**	**1,890**	**4,056**
Block 1	E.B. 166	13	...	16	3	5	...	36	2	102	189
	Block Total	**13**	...	**16**	**3**	**5**	...	**36**	**2**	**102**	**189**
Block 2	E.B. 166	...	...	6	1	1	...	9	2	36	41
	E.B. 167	3	...	26	1	14	...	18	2	83	177
	Block Total	**3**	...	**32**	**2**	**15**	...	**27**	4	**119**	**218**
Block 3	E.B. 167	...	...	3	...	2	...	15	2	44	125
	E.B. 168	1	...	14	2	1	...	10	1	33	66
	Block Total	**1**	...	**17**	**2**	**3**	...	**25**	**3**	**77**	**191**
Block 4	E.B. 168	...	...	80	...	...	...	2	...	90	177
	Block Total	...	...	**80**	...	...	...	**2**	...	**90**	**177**
Block 5	E.B. 168	...	...	8	...	1	...	...	...	11	26
	E.B. 169	24	...	19	...	8	...	11	1	75	200
	Block Total	**24**	...	**27**	...	**9**	...	**11**	**1**	**86**	**226**
Block 6	E.B. 169	5	...	...	...	...	...	3	...	7	26
	E.B. 170	7	...	25	3	13	...	30	17	79	155
	Block Total	**12**	...	**25**	**3**	**13**	...	**33**	**17**	**86**	**181**
Block 7	E.B. 170	...	...	31	1	2	...	3	...	38	72
	E.B. 171	3	...	56	4	1	...	4	...	88	174
	Block Total	**3**	...	**87**	**5**	**3**	...	7	...	**126**	**246**
Block 8	E.B. 171	3	...	16	2	1	...	17	4	53	112
	E.B. 172	5	...	15	1	6	...	47	8	67	153
	Block Total	**8**	...	**31**	**3**	7	...	**64**	**12**	**120**	**265**
Block 9	E.B. 172	5	...	1	...	1	...	28	10	69	129
	Block Total	**5**	...	**1**	...	**1**	...	**28**	**10**	**69**	**129**
Block 10	E.B. 173	...	...	11	2	2	...	21	...	73	189
	Block Total	...	...	**11**	**2**	**2**	...	**21**	...	**73**	**189**

(1)	(2)	(29)	(30)	(31)	(32)	(33)	(34)	(35)	(36)	(37)	(38)
Block 11	E.B. 173 ·	5	...	50	2	1	...	...	1	42	107
	E.B. 174 ·	...	...	13	...	...	...	...	...	31	48
	Block Total	**5**	...	**63**	**2**	**1**	...	...	**1**	**73**	**155**
Block 12	E.B. 174 ·	...	...	46	1	5	...	8	5	91	184
	Block Total	...	...	**46**	**1**	**5**	...	**8**	**5**	**91**	**184**
Block 13	E.B. 174 ·	1	...	13	1	3	...	2	...	34	87
	E.B. 175 ·	4	...	12	...	13	...	11	...	63	130
	Block Total	**5**	...	**25**	**1**	**16**	...	**13**	...	**97**	**217**
Block 14	E.B. 175 ·	6	...	18	2	8	...	16	1	94	184
	Block Total	**6**	...	**18**	**2**	**8**	...	**16**	**1**	**94**	**184**
Block 15	E.B. 175 ·	...	...	2	2	1	...	4	...	12	20
	E.B. 176 ·	3	...	2	...	1	...	16	...	77	139
	Block Total	**3**	...	**4**	**2**	**2**	...	**20**	...	**89**	**159**
Block 16	E.B. 176 ·	15	...	...	...	...	...	4	...	42	54
	E.B. 177 ·	...	...	5	...	1	...	6	4	31	67
	Block Total	**15**	...	**5**	...	**1**	...	**10**	**4**	**73**	**121**
Block 17	E.B. 177 ·	17	...	11	2	5	...	30	...	93	205
	E.B. 178 ·	...	...	...	1	1	...	...	...	7	24
	Block Total	**17**	...	**11**	**3**	**6**	...	**30**	...	**100**	**229**
Block 18	E.B. 178 ·	2	...	7	6	...	...	27	4	89	207
	Block Total	**2**	...	**7**	**6**	...	...	**27**	**4**	**89**	**207**
Block 19	E.B. 178 ·	...	..	1	...	...	...	...	...	13	19
	E.B, 179 ·	1	...	3	...	...	...	4	...	63	170
	Block Total	**1**	...	**4**	...	...	...	**4**	...	**76**	**189**
Block 20	E.B. 179 ·	...	...	...	...	...	...	...	...	55	126
	Block Total	...	...	...	...	...	...	...	...	**55**	**126**
Block 21	E.B. 180 ·	...	...	...	...	2	...	5	...	66	148
	Block Total	...	...	...	...	**2**	...	**5**	...	**66**	**148**
Block 22	E.B. 180 ·	...	...	...	1	1	...	1	...	39	126
	Block Total	...	...	...	**1**	**1**	...	**1**	...	**39**	**126**

ALPHABETICAL LIST OF VILLAGES

SIDHOUT TALUK

1971 Location Code No. (1)	Name of Village (2)
15	Atlur
71	Boddecherla
68	Brahmanapalle
63	Brahmanapalle (Shor.)
73	Bukkayyapalle
26	Chenduvoy
54	Chintharajupalle
41	Darjeepalle
49	Gangaperur
42	Gollapalle
9	Gujjulavaripalle
62	Gundlamada
40	Gundlamula
28	Jangalapalle
46	Javukulapalle
18	Jonnavaram
78	Juvvalapalle
32	Jyothi
35	Kadapayapalle
5	Kamalakur
12	Kamasamudram
38	Kanumalopalle
56	Konarajupalle
14	Kondur
57	Kotapadu
80	Kothur
58	Kudumuluru
11	Kumbhagiri
61	Kuruguntapalle
34	Lingampalle
37	Machupalle
7	Madapur
20	Maddur
60	Madhavaram
23	Malinenipatnam
45	Mandapalle
53	Mangampeta
55	Mantapampalle
39	Mulapalle
16	Muthukur
6	Nallayapalle
64	Namallagondi
51	Narayanarajupet
43	Nekanapuram
66	Obulam
79	Pattapurayi
44	Peddapalle
48	Pennaperur
17	Pidathalaveerayapalle
59	Ponnapalle
33	Ponnavolu
50	Rachagudipalle
30	Rajampeta
3	Rajupalem
70	Ramapuram North
69	Ramapuram South
22	Rangampalle
65	Ravulakollu
67	Rekalakunta
74	Sarvappanayunipeta
47	Shakarajupalle
29	Sidhout *alias* Siddhavattam
36	Takkolu
8	Thamballagondi
1	Thippanapalle
24	Thudur
25	Uppatur
75	Vakamada
19	Varikunta
27	Velugupalle
13	Vemalur
10	Venkatapuram
2	Venkatasettipalle
21	Viruru
72	Viswanathapuram
76	Vogur
52	Vontimitta
31	Vontithatipalle
77	Yeppirala
4	Yerraballe

PRIMARY CENSUS ABSTRACT

CUDDAPAH DISTRICT — SIDHOUT TALUK

Location Code No.	Name of Village/ Town		Area in Square Miles	Occupied Residential Houses	No. of Households	Total Population (including Institutional and Houseless Population)			Scheduled Castes		Scheduled Tribes		Literate and Educated Persons		Total Workers (I–IX)	
						P	M	F	M	F	M	F	M	F	M	F
(1)	(2)		(3)	(4)	(5)	(6)	(7)	(8)	(9)	(10)	(11)	(12)	(13)	(14)	(15)	(16)
SIDHOUT TALUK		**T**	**1,569·5***	**18,366**	**19,096**	**95,815**	**48,598**	**47,217**	**9,879**	**9,892**	**715**	**606**	**15,384**	**3,726**	**30,050**	**10,325**
		R	**1,569·5***	**18,366**	**19,096**	**95,815**	**48,598**	**47,217**	**9,879**	**9,892**	**715**	**606**	**15,384**	**3,726**	**30,050**	**10,325**
		U	...	...	...	...	...	...	...	...	...	...	...	...	...	...
1	Thippanapalle		2·39	119	119	704	357	347	10	12	8	2	52	15	230	125
2	Venkatasettipalle		1·32	80	80	436	221	215	13	14	...	...	114	26	133	20
3	Rajupalem		3·41	175	175	904	456	448	61	85	8	12	143	5	262	38
4	Yerraballe		2·50	52	52	275	136	139	26	36	...	...	38	8	84	69
5	Kamalakur		5·79	432	432	2,169	1,079	1,090	197	199	...	...	345	70	681	297
6	Nallayapalle		3·52	48	49	210	99	111	10	10	...	...	35	2	70	37
7	Madapur		6·55	365	376	1,862	931	931	133	132	4	5	205	16	586	267
8	Thamballagondi		3·34	149	185	892	453	439	74	77	...	...	267	9	321	146
9	Gujjulavaripalle		2·70	79	79	425	209	216	55	53	8	5	40	4	150	21
10	Venkatapuram		3·00	11	11	55	29	26	...	...	29	26	...	...	18	20
11	Kumbhagiri		1·07	120	120	681	341	340	97	94	3	3	64	6	241	11
12	Kamasamudram		2·37	183	183	895	446	449	91	101	...	...	144	31	278	80
13	Vemalur		1·30	133	133	673	336	337	70	76	...	...	79	7	206	41
14	Kondur		3·22	157	157	964	488	476	76	81	33	26	181	37	298	222
15	Atlur		4·87	378	403	2,072	1,076	996	169	171	14	11	308	45	669	206
16	Muthukur		7·92	257	257	1,293	638	655	129	143	...	...	198	31	417	149
17	Pidathalaveerayapalle		0·22						*Uninhabited*							
18	Jonnavaram		2·48	158	196	995	502	493	122	140	5	3	123	14	328	153
19	Varikunta		2·60	139	157	847	428	419	87	88	...	...	125	8	287	104
20	Maddur		1·75	73	87	408	201	207	55	59	5	6	65	13	130	65
21	Viruru		2·75	166	252	845	431	414	45	54	7	6	129	6	294	212
22	Rangampalle		1·32	86	123	456	235	221	134	125	...	...	30	8	158	64
23	Malinenipatnam		5·48	412	412	2,050	1,041	1,009	190	175	...	...	279	66	637	134
24	Thudur		3·28	79	82	386	184	202	79	82	...	...	82	12	126	55
25	Uppatur		2·30	181	183	908	462	446	97	99	28	23	109	1	297	72

(1)	(2)	(3)	(4)	(5)	(6)	(7)	(8)	(9)	(10)	(11)	(12)	(13)	(14)	(15)	(16)
26	Chenduvoy . .	3·73	300	307	1,668	846	822	200	175	10	6	217	24	541	285
27	Velugupalle . .	2·78	50	54	308	161	147	63	55	8	4	58	15	114	73
28	Jangalapalle . .	13·44	129	130	713	364	349	164	145	3	4	121	32	214	166
29	Sidhout *alias* Sidhavattam	2·87	752	780	3,428	1,707	1,721	256	273	11	11	1,030	492	893	279
30	Rajampeta . .	4·05	69	69	370	201	169	106	81	...	...	55	8	122	79
31	Vontithatipalle . .	2·32	188	188	999	524	475	184	176	1	4	148	37	343	172
32	Jyothi . .	17·62	244	244	1,276	673	603	45	45	105	64	135	26	404	128
33	Ponnavolu . .	2·21	272	272	1,367	710	657	212	201	11	8	167	35	468	214
34	Lingampalle . .	1·23	113	113	576	294	282	16	17	...	...	65	8	192	114
35	Kadapayapalle . .	0·80	191	191	970	487	483	122	139	...	...	115	18	310	199
36	Takkolu . .	4·01	327	327	1,615	836	779	168	172	3	3	256	24	518	217
37	Machupalle . .	1·89	323	324	1,739	871	868	125	125	...	...	281	39	548	201
38	Kanumalopalle . .	0·69	73	87	357	189	168	13	14	...	...	69	15	96	5
39	Mulapalle . .	1·43	72	72	343	168	175	49	50	...	...	83	18	106	63
40	Gundlamula . .	1·15	71	71	320	150	170	111	135	...	...	71	8	100	98
41	Darjeepalle . .	1·17	48	48	230	125	105	34	28	...	...	57	10	74	32
42	Gollapalle . .	1·17	58	58	293	141	152	60	58	...	...	46	23	91	50
43	Nekanapuram . .	3·99	119	119	616	324	292	125	113	...	...	61	12	196	48
44	Peddapalle . .	7·94	606	640	3,103	1,549	1,554	259	279	17	18	498	123	920	436
45	Mandapalle . .	2·10	9	10	59	29	30	...	...	2	3	13	2	20	6
46	Javukulapalle . .	7.22	54	58	255	126	129	38	43	22	27	31	3	78	44
47	Shakarajupalle . .	3·46	150	195	906	472	434	143	138	...	...	158	41	286	93
48	Pennaperur . .	7·55	290	293	1,626	834	792	42	40	1	...	156	15	469	98
49	Gangaperur . .	2·83	326	326	1,673	854	819	241	232	14	26	190	27	487	113
50	Rachagudipalle . .	2·76	357	377	1,857	954	903	165	145	26	17	345	175	552	170
51	Narayanarajupet . .	0·35	22	23	96	52	44	...	...	3	1	14	...	34	8
52	Vontimitta . .	8·47	1,316	1,391	6,571	3,270	3,301	804	787	17	15	1,485	505	1,921	706
53	Mangampeta . .	1·06	52	52	278	143	135	41	44	...	...	60	32	80	20
54	Chintharajupalle . .	8·84	222	223	1,189	619	570	166	158	2	3	109	13	366	140
55	Mantapampalle . .	3·14	406	406	2,291	1,185	1,106	168	135	23	19	425	109	678	165
56	Konarajupalle . .	13·48	146	147	754	382	372	112	133	...	...	51	9	236	65
57	Kotapadu . .	5·04	600	658	3,292	1,710	1,582	218	180	22	21	613	138	1,033	384
58	Kudumuluru . .	4·10	214	218	1,072	553	519	184	177	9	7	66	5	349	89
59	Ponnapalle . .	3·90	233	256	1,101	529	572	130	148	26	21	203	43	344	105
60	Madhavaram . .	5·56	1,109	1,134	5,850	3,025	2,825	231	248	30	21	1,423	482	1,797	351
61	Kuruguntapalle . .	19·15	988	1,024	5,222	2,642	2,580	386	411	4	6	1,015	249	1,622	414
62	Gundlamada . .	2·09	48	48	253	122	131	39	42	...	...	35	10	78	55
63	Brahmanapalle (Shor.) .	3·33	6	6	28	13	15	13	15	...	...	1	...	10	8
64	Namallagondi . .	2·32	61	61	321	161	160	48	42	1	1	38	10	106	14
65	Ravulakollu . .	1·98	137	137	767	406	361	59	52	11	3	101	34	233	8

* T R U area figures are in Sq. Kms. and Village/Town area figures are in Sq. Miles.

Location Code No.	Name of Village/ Town		W O R K E R S											
			I Cultivators		II Agricultural Labourers		III Livestock, Forestry, Fishing, Hunting and Plantations, Orchards and allied Activities		IV Mining and Quarrying		V Manufacturing, Processing, Servicing and Repairs (a) Household Industry		V Manufacturing, Processing, Servicing and Repairs (b) Other than Household Industry	
			M	F	M	F	M	F	M	F	M	F	M	F
(1)	(2)		(17)	(18)	(19)	(20)	(21)	(22)	(23)	(24)	(25)	(26)	(27)	(28)
SIDHOUT TALUK		**T**	**12,924**	**1,419**	**9,044**	**7,057**	**1,373**	**388**	**44**	**27**	**2,706**	**567**	**608**	**53**
		R	**12,924**	**1,419**	**9,044**	**7,057**	**1,373**	**388**	**44**	**27**	**2,706**	**567**	**608**	**53**
		U	...	...	...	...	...	...	...	...	...	...	...	...
1	Thippanapalle		112	...	115	123	...	...	...	...	...	...	...	...
2	Venkatasettipalle		83	...	28	18	...	...	...	...	6	...	...	...
3	Rajupalem		139	14	46	17	1	...	...	...	38	5	1	...
4	Yerraballe		35	17	24	45	9	5	...	...	6	...	8	...
5	Kamalakur		310	40	179	180	40	20	...	...	21	4	22	...
6	Nallayapalle		27	2	16	19	13	9	...	...	...	...	2	...
7	Madapur		327	82	199	170	10	1	...	...	11	2	5	...
8	Thamballagondi		165	41	106	79	15	24	...	...	9	...	...	...
9	Gujjulavaripalle		102	3	40	18	4	...	...	...	...	...	...	...
10	Venkatapuram		...	...	1	3	1	...	...	...	...	...	16	17
11	Kumbhagiri		128	...	102	9	...	...	...	...	...	...	1	...
12	Kamasamudram		175	7	80	71	6	...	...	...	...	...	9	...
13	Vemalur		86	2	79	37	12	...	...	...	...	...	9	...
14	Kondur		162	34	45	151	21	...	...	...	36	27	9	...
15	Atlur		262	52	142	120	66	11	...	...	74	16	40	...
16	Muthukur		209	37	131	106	29	...	...	...	...	...	13	...
17	Pidathalaveerayapalle						*Uninhabited*							
18	Jonnavaram		106	6	180	139	...	...	...	...	2	3	5	...
19	Varikunta		163	22	41	50	29	18	...	...	5	1	16	8
20	Maddur		70	20	27	32	3	3	...	...	3	...	13	...
21	Viruru		134	76	101	120	30	5	...	...	...	...	8	1
22	Rangampalle		99	6	57	58	...	...	...	...	...	...	...	...
23	Malinenipatnam		428	52	140	74	11	2	...	..	...	...	15	..
24	Thudur		66	3	41	50	2	...	...	...	...	...	6	1
25	Uppatur		156	18	73	39	22	4	...	...	32	9	1	...

(1)	(2)	(17)	(18)	(19)	(20)	(21)	(22)	(23)	(24)	(25)	(26)	(27)	(28)
26	Chenduvoy . .	311	94	120	142	28	24	2	...	20	2	13	...
27	Velugupalle . .	50	21	40	38	21	9	...	...	...	...	...	...
28	Jangalapalle . .	52	37	103	102	19	3	...	...	...	...	9	1
29	Sidhout *alias* Siddhavattam	157	10	175	198	26	12	...	...	48	10	42	1
30	Rajampeta . .	29	2	67	48	14	23	..	...	...	...	1	...
31	Vontithatipalle . .	110	9	155	132	22	25	...	...	...	...	12	3
32	Jyothi . .	121	18	191	73	8	1	...	...	50	33	13	...
33	Ponnavolu . .	188	29	174	173	31	...	...	...	36	8	6	...
34	Lingampalle . .	55	8	38	39	5	5	...	...	78	60	5	...
35	Kadapayapalle . .	136	47	106	125	8	2	...	...	23	8	1	...
36	Takkolu . .	223	34	223	161	22	2	1	...	19	2	6	4
37	Machupalle . .	187	2	186	154	98	34	12	1	7	...	4	...
38	Kanumalopalle . .	...	...	...	...	77	4	...	...	...	...	2	...
39	Mulapalle . .	44	11	24	39	11	3	...	...	5	2	2	...
40	Gundlamula . .	22	4	60	90	9	1	...	...	...	...	3	...
41	Darjeepalle . .	25	2	35	26	6	...	...	...	...	...	1	...
42	Gollapalle . .	13	3	59	42	6	...	...	...	1	...	8	3
43	Nekanapuram . .	78	1	106	45	...	...	...	...	...	...	6	...
44	Peddapalle . .	419	32	303	341	34	20	22	26	19	3	29	1
45	Mandapalle . .	13	2	7	4	...	...	...	...	...	...	...	...
46	Javikulapalle . .	32	4	42	38	3	1	...	...	...	...	...	...
47	Shakarajupalle . .	187	...	64	85	5	4	...	...	...	...	1	...
48	Pennaperur . .	239	3	193	92	...	...	...	...	16	...	4	...
49	Gangaperur . .	221	7	197	105	2	...	...	...	26	...	5	...
50	Rachagudipalle . .	265	...	234	154	7	...	...	...	1	...	7	...
51	Narayanarajupet . .	14	...	12	8	7	...	...	...	...	...	...	...
52	Vontimitta . .	828	129	571	450	37	24	...	...	80	10	40	4
53	Mangampeta . .	49	...	21	18	5	1	...	...	...	...	1	...
54	Chintharajupalle . .	134	1	212	135	4	...	...	...	...	...	6	...
55	Mantapampalla . .	269	2	254	141	22	3	...	...	21	...	15	...
56	Konarajupalle . .	76	1	150	62	1	...	...	...	...	...	4	...
57	Kotapadu . .	286	17	204	129	56	11	5	...	319	172	14	2
58	Kudumuluru . .	170	8	114	68	38	3	...	...	10	5	1	...
59	Ponnapalle . .	171	21	120	64	7	...	...	...	26	1	...	...
60	Madhavaram . .	83	36	152	85	9	5	...	...	1,122	147	55	2
61	Kuruguntapalle . .	709	48	338	283	27	4	...	...	332	21	34	1
62	Gundlamada . .	39	22	31	29	...	...	...	...	2	2	...	...
63	Brahmanapalle . .	...	...	10	8	...	...	...	...	...	...	...	...
64	Namallagondi . .	56	...	37	14	2	...	...	...	...	...	1	...
65	Ravulakollu . .	133	...	65	7	8	...	...	...	12	1	1	...

PRIMARY CENSUS ABSTRACT

CUDDAPAH DISTRICT — SIDHOUT TALUK

Location Code No.	Name of Village/ Town		W O R K E R S									
			VI		VII		VIII		IX		X	
			Construction		Trade & Commerce		Transport, Storage & Communications		Other Services		Non-Workers	
			M	F	M	F	M	F	M	F	M	F
(1)	(2)		(29)	(30)	(31)	(32)	(33)	(34)	(35)	(36)	(37)	(38)
SIDHOUT TALUK		**T**	**399**	**119**	**937**	**215**	**249**	**4**	**1,766**	**476**	**18,548**	**36,892**
		R	**399**	**119**	**937**	**215**	**249**	**4**	**1,766**	**476**	**18,548**	**36,892**
		U	...	...	...	...	...	...	...	...	...	...
1	Thippanapalle		...	...	...	...	...	...	3	2	127	222
2	Venkatasettipalle		1	...	...	...	2	...	13	2	88	195
3	Rajupalem		5	...	...	...	...	...	32	2	194	410
4	Yerraballe		...	...	...	2	...	...	2	...	52	70
5	Kamalakur		45	36	13	2	3	...	48	15	398	793
6	Nallayapalle		8	6	2	1	...	...	2	...	29	74
7	Madapur		...	...	2	3	2	...	30	9	345	664
8	Thamballagondi		...	...	3	...	1	...	22	2	132	293
9	Gujjulavaripalle		...	...	...	...	...	...	4	...	59	195
10	Venkatapuram		...	...	...	...	...	...	...	...	11	6
11	Kumbhagiri		...	...	...	...	1	...	9	2	100	329
12	Kamasamudram		...	...	3	1		...	5	1	168	369
13	Vemalur		...	...	3	1	1	...	16	1	130	296
14	Kondur		6	...	7	5	1	...	11	5	190	254
15	Atlur		27	1	19	3	4	...	35	3	407	790
16	Muthukur		1	...	9	1	2	...	23	5	221	506
17	Pidathalaveerayapalle					*Uninhabited*						
18	Jonnavaram		23	...	1	...	...	...	11	5	174	340
19	Varikunta		6	...	8	...	...	...	18	5	141	315
20	Maddur		...	...	5	1	...	...	9	9	71	142
21	Viruru		..	...	4	1	...	...	17	9	137	202
22	Rangampalle		...	...	1	...	...	...	1	...	77	157
23	Malinenipatnam		1	...	15	1	3	...	24	5	404	875
24	Thudur		4	...	2	...	...	...	5	1	58	147
25	Uppatur		...	...	3	2	2	...	8	...	165	374

(1)	(2)	(29)	(30)	(31)	(32)	(33)	(34)	(35)	(36)	(37)	(38)
26	Chenduvoy	...	...	18	7	1	...	28	16	305	537
27	Velugupalle	...	...	2	2	...	...	1	3	47	74
28	Jangalapalle	18	15	1	2	...	...	12	6	150	183
29	Sidhout *alias* Siddhavattam	27	...	118	10	42	...	258	38	814	1,442
30	Rajampeta	4	...	2	5	...	...	5	1	79	90
31	Vontithatipalle	...	...	18	2	1	...	25	1	181	303
32	Jyothi	...	...	6	1	1	...	14	2	269	475
33	Ponnavolu	2	...	8	1	1	...	22	3	242	443
34	Lingampalle	...	...	2	2	...	...	9	...	102	168
35	Kadapayapalle	...	...	5	3	...	...	31	14	177	284
36	Takkolu	1	...	6	1	2	...	15	13	318	562
37	Machupalle	1	...	21	3	15	1	17	6	323	667
38	Kanumalopalle	...	...	1	1	15	...	1	...	93	163
39	Mulapalle	...	...	9	3	1	...	10	5	62	112
40	Gundlamula	...	...	1	1	...	...	5	2	50	72
41	Darjeepalle	...	...	...	1	1	...	6	3	51	73
42	Gollapalle	...	...	2	2	1	...	1	...	50	102
43	Nekanapuram	...	...	1	...	...	...	5	2	128	244
44	Peddapalle	23	1	22	5	10	...	39	7	629	1,118
45	Mandapalle	...	...	...	...	...	...	...	...	9	21
46	Javikulapalle	...	...	...	...	...	...	1	1	48	85
47	Shakarajupalle	...	...	4	2	9	...	16	2	186	341
48	Pennaperur	...	...	2	...	2	...	13	3	365	694
49	Gangaperur	16	...	2	...	4	1	14	...	367	706
50	Rachagudipalle	...	...	9	5	1	...	28	11	402	733
51	Narayanarajupet	...	...	1	...	...	...	...	...	18	36
52	Vontimitta	6	1	136	33	63	1	160	54	1,349	2,595
53	Mangampeta	...	...	...	1	...	...	4	...	63	115
54	Chintharajupalle	...	...	3	2	...	...	7	2	253	430
55	Mantapampalla	4	...	17	4	26	...	50	15	507	941
56	Konarajupalle	...	...	1	...	...	...	4	2	146	307
57	Kotapadu	48	12	32	17	3	...	66	24	677	1,198
58	Kudumulur	...	...	1	4	1	...	14	1	204	430
59	Ponnapalle	1	...	1	2	...	...	18	17	185	467
60	Madhavaram	42	20	216	23	9	...	109	33	1,228	2,474
61	Kuruguntlapalle	26	12	83	15	2	...	71	30	1,020	2,166
62	Gundlamada	...	...	1	...	...	...	5	2	44	76
63	Brahmanapalle	...	...	...	...	...	...	...	...	3	7
64	Namallagondi	...	...	2	...	1	...	7	...	55	146
65	Ravulakollu	...	...	2	...	1	...	11	...	173	353

PRIMARY CENSUS ABSTRACT

CUDDAPAH DISTRICT — SIDHOUT TALUK

Location Code No.	Name of Village/ Town	Area in Square Miles	Occupied Residential Houses	No. of Households	Total Population (including Institutional and Houseless Population)			Scheduled Castes		Scheduled Tribes		Literate and Educated Persons		Total Workers (I–IX)	
					P	M	F	M	F	M	F	M	F	M	F
(1)	(2)	(3)	(4)	(5)	(6)	(7)	(8)	(9)	(10)	(11)	(12)	(13)	(14)	(15)	(16)
66	Obulam	10·98	756	765	3,874	2,003	1,871	402	390	31	30	400	52	1,299	286
67	Rekalakunta	2·10	121	121	624	305	319	98	91	...	...	44	8	190	33
68	Brahmanapalle (Shor.)	2·92	204	204	1,009	514	495	105	107	3	4	149	20	315	68
69	Ramapuram South	7·93	402	408	2,046	1,023	1,023	344	359	9	5	340	94	667	178
70	Ramapuram North	7·92	313	324	1,645	804	841	161	191	9	11	202	48	513	302
71	Boddecherla	4·56	145	145	821	416	405	160	169	...	...	135	22	284	124
72	Viswanathapuram.	2·85	40	40	220	101	119	...	...	...	...	12	6	61	3
73	Bukkayyapalle	1·43	51	55	262	129	133	38	34	...	...	42	6	82	28
74	Sarvappanayunipeta	0·67	17	17	92	54	38	3	4	...	...	7	...	32	4
75	Vakamada	3·69	185	187	1,014	510	504	153	157	6	6	74	2	322	75
76	Vogur	4·73	234	235	1,292	657	635	152	131	19	17	135	6	441	106
77	Yeppirala	4·74	298	315	1,637	810	827	204	210	12	15	198	54	524	139
78	Juvvalapalle	4·62	112	113	561	265	296	89	81	4	3	46	8	181	62
79	Pattapurayi	2·14	222	224	1,047	532	515	106	110	...	...	115	19	366	135
80	Kothur	16·16	483	503	2,514	1,295	1,219	304	301	88	74	265	72	843	259

PRIMARY CENSUS ABSTRACT

CUDDAPAH DISTRICT — SIDHOUT TALUK

Location Code No.	Name of Village/ Town	WORKERS I Cultivators M	I F	II Agricultural Labourers M	II F	III Livestock, Forestry, Fishing, Hunting and Plantations, Orchards and allied Activities M	III F	IV Mining and Quarrying M	IV F	V Manufacturing, Processing, Servicing and Repairs (a) Household Industry M	V (a) F	V (b) Other than Household Industry M	V (b) F
(1)	(2)	(17)	(18)	(19)	(20)	(21)	(22)	(23)	(24)	(25)	(26)	(27)	(28)
66	Obulam	696	18	366	238	87	7	2	...	39	2	9	1
67	Rekalakunta	107	...	68	33	...	...	...	...	...	...	7	...
68	Brahmanapalle (Shor.)	178	7	80	55	9	...	...	...	6	...	...	...
69	Ramapuram South	331	32	252	135	26	2	...	...	11	...	6	...
70	Ramapuram North	252	98	213	185	9	2	...	...	12	1	2	...
71	Boddecherla	199	...	65	121	4	...	...	...	4	1	...	...
72	Viswanathapuram.	53	...	5	3	...	...	...	...	1	...	...	...
73	Bukkayyapalle	32	...	24	28	6	...	...	...	10	...	5	...
74	Sarvappanayunipeta	27	...	5	3	...	1	...	...	...	...	...	...
75	Vakamada	166	...	120	66	11	3	...	...	19	...	...	...
76	Vogur	256	...	132	98	13	2	...	...	12	...	5	...
77	Yeppirala	221	8	151	109	53	9	...	...	40	3	2	...
78	Juvvalapalle	82	...	48	54	34	3	...	...	3	...	3	...
79	Pattapurayi	129	11	116	88	40	12	...	...	4	...	9	1
80	Kothur	457	46	213	166	72	21	...	...	29	6	9	2

PRIMARY CENSUS ABSTRACT

CUDDAPAH DISTRICT — **SIDHOUT TALUK**

Location Code No.	Name of Village/ Town	W O R K E R S									
		VI		VII		VIII		IX		X	
		Construction		Trade & Commerce		Transport, Storage & Communications		Other Services		Non-Workers	
		M	F	M	F	M	F	M	F	M	F
(1)	(2)	(29)	(30)	(31)	(32)	(33)	(34)	(35)	(36)	(37)	(38)
66	Obulam	7	1	28	8	1	...	64	11	704	1,585
67	Rekalakunta	...	...	...	...	1	...	7	...	115	286
68	Brahmanapalle (Shor.)	...	...	...	2	1	...	41	4	199	427
69	Ramapuram South	...	...	4	3	3	...	34	6	356	845
70	Ramapuram North	...	...	2	...	1	..	22	16	291	539
71	Boddecherla	...	...	1	...	...	...	11	2	132	281
72	Viswanathapuram	...	...	1	...	...	...	1	...	40	116
73	Bukkayyapalle	...	...	...	...	...	...	5	...	47	105
74	Sarvappanayunipeta	...	...	...	...	...	...	...	...	22	34
75	Vakamada	...	...	...	...	1	...	5	6	188	429
76	Vogur	...	...	5	5	1	...	17	1	216	529
77	Yeppirala	3	...	20	2	2	...	32	8	286	688
78	Juvvalapalle	4	2	2	1	...	...	5	2	84	234
79	Pattapurayi	39	12	2	4	...	...	27	7	166	380
80	Kothur	...	...	16	6	2	1	45	11	452	960

ALPHABETICAL LIST OF VILLAGES

RAJAMPET TALUK

1971 Location Code No.	Name of Village
(1)	(2)
78	A. Chennamambapuram
51	Adapur
61	Akepadu
92	Ananthaiahgaripalle
134	Anantharajupet
72	Anantharajupuram
77	Ananthasamudram
85	Appaiahrajupet
42	Athiralla
66	Bahirajupalle
112	Bhakarapuram
119	Bommavaram
117	Botimeedipalle
70	Brahmanapalle
110	Cherlopalle
129	Chinna Orampadu
107	Chintalachelika
1	Chintalakunta
105	Chitvel
141	Chiyyavaram
86	Dalvaipalle
22	Damanacherla
106	Devamachupalle
74	Devasamudram
97	Dondlopalle
132	Gadela
136	Gangarajupuram
82	Garlamadugu
30	Girijamambapuram
102	Gobburivaripalle
75	Gopamambapuram
127	Govindampalle
64	Gundlur
65	Hastavaram
34	Indlur
25	Itimarpuram
9	Jangalapalle
45	Jattivaripalle
130	Jellalamadaka
122	Kalvavari Kandrika
33	Kambalakunta
113	Kampasamudram
114	Kampasamudram Agraharam
139	K. Buduguntapalle
84	Ketharajupalle
43	Kitchamambapuram
138	Kitchamambapuram Agraharam
140	Kodur
38	Komantharajupuram
12	Komarunipalle
99	Kommanavaripalle
2	Kommuru
3	Konapuram
19	Konduru
20	Konduru Chennarayasamudram
131	Korlakunta
121	Kota Venkata Ramarajupuram
67	Kothapalle
100	Kothapalle Agraharam
11	Kunda Nellore
47	Lebaka
48	Lebaka Mangamambapuram
52	Madana Gopalapuram
120	Maharajupuram
26	Malemarpuram
21	Mallemadugu
62	Mandapalle
126	Mangampet
69	Mannur
90	Mittameedapalle
128	Mukkavaripalle
109	Mylapalle
123	Nagavaram
55	Nagireddipalle
115	Nagiripadu
39	Nallapureddipalle
49	Nalla Thimmayapalle
54	Nandalur
15	Narasimharajupuram
44	Narayana Nellore
116	Nethivaripalle
79	Nookanapalle
8	Nookinenipalle
137	Obanapalle
37	Obili
56	Patur
104	Pedda Orampadu
14	Penagalur Agraharam
83	Perayavaram
41	Poli
28	Pondalur
27	Pondalur Venkatampalle
7	Pothapi
57	Pulaputhuru
89	Pullampet
93	Puthanavaripalle
135	Raghavarajupuram
71	Rajampet
108	Rajukunta
103	Rallachervupalle
6	Ramamambapuram
96	Ramasamudram
81	Rangampalle
4	Rangayapalle
58	R. Buduguntapalle
80	Reddipalle
59	Rollamadugu
63	Seshamambapuram
143	Settigunta
13	Siddavaram
29	Singanamala
31	Singanamala Chennaraya Samudram
32	Singanamala Vengamambapuram
35	Singareddipalle
16	Siriavaram
40	Sitharampuram
144	Srinivasapuram
68	Srirangarajupuram
60	Srirangarajupalem
10	Tangutur
53	Thallapaka
18	Thimmamambapuram
5	Thimmarajupalle
111	Thimmayapalem
73	Thippayapalle
36	Thirumalarajupet
17	Thirunampalle
87	Thiruvengalanatharajapuram
118	Thummakonda
46	T. Vengamambapuram
142	Upparapalle
91	Utukur
95	Utukuru Chalivendula
94	Utukur Venkatampalle
98	Vallurupalle
125	Vasudevapuram
76	Vathalur
24	Velagacherla
23	Velagacherla Mangamambapuram
124	Vellalavari Kandrika
101	Venkatesapuram
88	Yammanur
50	Yellamrajupalle
133	Yerraguntlakota

Location Code No.	Name of Village/ Town		Area in Square Miles	Occupied Residential Houses	No. of Households	Total Population (including Institutional and Houseless Population)			Scheduled Castes		Scheduled Tribes		Literate and Educated Persons		Total Workers (I–IX)	
						P	M	F	M	F	M	F	M	F	M	F
(1)	(2)		(3)	(4)	(5)	(6)	(7)	(8)	(9)	(10)	(11)	(12)	(13)	(14)	(15)	(16)
RAJAMPET TALUK		**T**	**2,688·4***	**47,945**	**49,107**	**230,216**	**117,002**	**113,214**	**20,801**	**20,126**	**3,181**	**3,000**	**38,736**	**13,163**	**71,288**	**21,138**
		R	**2,667·8***	**45,178**	**46,116**	**216,871**	**110,203**	**106,668**	**20,310**	**19,699**	**3,159**	**2,982**	**34,685**	**11,207**	**67,735**	**20,410**
		U	**20·6***	**2,767**	**2,991**	**13,345**	**6,799**	**6,546**	**491**	**427**	**22**	**18**	**4,051**	**1,956**	**3,553**	**728**
1	Chintalakunta		6·18	44	44	260	125	135	38	40	...	...	10	...	87	14
2	Kommuru		3·07	120	122	578	285	293	114	130	2	1	68	8	182	28
3	Konapuram		2·09	153	155	760	387	373	...	...	...	...	75	18	222	9
4	Rangayapalle		1·57	150	151	687	329	358	12	16	14	12	131	73	211	25
5	Thimmarajupalle		1·25	25	25	115	53	62	...	...	11	11	...	...	34	5
6	Ramambapuram		0·45	92	97	397	218	179	104	80	5	1	25	9	148	54
7	Pothapi		5·30	491	491	2,358	1,177	1,181	111	108	21	11	367	108	705	317
8	Nookinenipalle		1·05	160	163	684	361	323	81	70	12	11	111	29	230	64
9	Jangalapalle		0·36	34	34	158	76	82	...	...	4	3	25	3	51	18
10	Tangutur		6·91	443	457	1,962	987	975	173	161	40	32	365	146	631	222
11	Kunda Nellore		0·60	79	88	411	215	196	39	39	...	...	82	24	148	43
12	Komarunipalle		1·76	27	27	111	51	60	5	7	2	1	20	3	35	4
13	Siddavaram		0·88	174	176	857	425	432	102	99	...	...	145	32	252	43
14	Penagalur Agraharam		3·31	762	771	3,498	1,760	1,738	211	203	35	28	657	260	1,069	196
15	Narasimharajupuram		0·98	123	123	529	266	263	130	116	...	...	50	11	170	101
16	Siriavaram		4·92	126	126	550	272	278	49	43	...	...	37	3	158	33
17	Thirunampalle		3·26	129	131	547	283	264	127	113	13	3	6	...	186	73
18	Thimmamambapuram		2·16					*Uninhabited*								
19	Konduru		9·74	277	277	1,184	602	582	155	132	40	40	117	34	365	70
20	Konduru Chennaraya Samudram		0·22	47	47	211	114	97	...	4	21	18	9	2	66	10
21	Mallemadugu		11·98	55	55	233	119	114	18	16	23	13	31	23	81	12
22	Damanacherla		2·45	14	14	59	32	27	...	...	25	19	2	...	21	...
23	Velagacherla Mangamambapuram		1·82	52	53	253	130	123	...	...	4	6	3	...	90	...
24	Velagacherla		7·93	287	290	1,281	658	623	90	96	12	17	192	44	453	51
25	Itimarpuram		17·76	726	726	3,707	1,901	1,806	452	479	99	97	473	88	1,178	200

(1)	(2)	(3)	(4)	(5)	(6)	(7)	(8)	(9)	(10)	(11)	(12)	(13)	(14)	(15)	(16)
26	Malemarpuram . .	13·71	945	952	4,537	2,351	2,186	462	445	98	88	424	75	1,442	216
27	Pondalur Venkatampalle .	4·51					*Uninhabited*								
28	Pondalur . .	8·78	1,094	1,112	5,573	2,847	2,726	440	422	13	10	928	247	1,705	438
29	Singanamala . .	0·98	161	161	739	359	380	8	7	...	...	114	35	253	97
30	Girijamambapuram .	0·24					*Uninhabited*								
31	Singanamala Chennaraya Samudram	0·24					*Uninhabited*								
32	Singanamala Vengamamba-puram	0·26					*Uninhabited*								
33	Kambalakunta . .	0·06	4	4	13	5	8	4	8	...	...	...	...	4	5
34	Indlur . .	0·63	376	379	1,725	867	858	233	243	...	...	322	121	513	158
35	Singareddipalle . .	1·66	331	335	1,521	769	752	176	173	3	4	252	57	505	170
36	Thirumalarajupet . .	0·74	84	86	372	196	176	101	81	9	3	53	7	128	49
37	Obili . .	2·28	492	496	2,315	1,175	1,140	169	152	...	...	451	226	716	109
38	Komantharajupuram .	1·07	104	139	430	209	221	68	81	2	...	65	38	142	65
39	Nallapureddipalle .	6·35	314	316	1,683	843	840	188	194	8	6	219	31	509	218
40	Sitharampuram . .	2·22	116	116	511	275	236	94	91	...	...	57	7	180	119
41	Poli . .	10·05	734	737	3,415	1,737	1,678	436	379	33	22	389	96	1,109	411
42	Athiralla . .	0·13					*Uninhabited*								
43	Kitchamambapuram .	2·95	315	317	1,658	824	834	132	132	6	14	185	21	559	269
44	Narayana Nellore . .	2·40	225	225	1,350	674	676	73	66	4	2	283	73	470	82
45	Jattivaripalle . .	0·12	15	15	59	31	28	...	...	...	...	14	...	24	...
46	T. Vengamambapuram .	0·80	83	83	379	191	188	...	...	...	...	67	8	109	...
47	Lebaka . .	5·94	406	407	2,052	1,067	985	247	207	20	18	264	79	656	189
48	Lebaka Mangamamba-puram .	1·37	50	50	196	104	92	...	...	...	...	25	1	69	12
49	Nalla Thimmayapalle .	1·09	106	110	500	228	272	48	54	5	12	103	29	158	30
50	Yellamrajupalle . .	0·52	32	50	206	93	113	27	27	...	...	23	4	70	16
51	Adapur . .	2·70	218	218	948	490	458	129	122	11	6	191	34	311	118
52	Madana Gopalapuram .	1·09	54	57	230	121	109	24	30	8	3	45	8	76	53
53	Thallapaka . .	4·80	665	665	2,830	1,416	1,414	240	259	32	36	524	188	847	304
54	Nandalur . .	2·99	716	730	3,137	1,566	1,571	214	210	37	34	786	364	869	233
55	Nagireddipalle . .	2·25	1,246	1,282	5,921	3,032	2,889	659	638	32	29	1,871	959	1,473	181
56	Patur . .	3·41	449	450	2,135	1,072	1,063	154	150	48	36	520	234	633	118
57	Pulaputhuru . .	12·36	411	416	1,988	993	995	225	219	12	15	333	122	595	141
58	R. Buduguntapalle .	4·07	202	202	968	496	472	100	92	20	20	180	37	298	154
59	Rollamadugu . .	5·31	150	153	716	381	335	62	55	22	21	81	11	254	80
60	Srirangarajupalem .	2·96	8	8	37	22	15	...	...	10	4	2	2	15	...
61	Akepadu . .	10·16	492	502	2,571	1,300	1,271	190	182	35	20	533	201	796	204
62	Mandapalle . .	6·84	308	332	1,538	804	734	171	165	4	2	254	72	504	172
63	Seshamambapuram .	2·63	227	227	1,016	528	488	83	89	8	5	184	40	337	17
64	Gundlur . .	2·69	340	351	1,717	820	897	255	293	4	8	363	167	525	279
65	Hastavaram . .	1·68	378	396	1,829	914	915	160	154	25	33	376	92	522	170

* T,R,U area figures are in Sq· Kms. and Village/Town wise area figures are in Sq. Miles.

PRIMARY CENSUS ABSTRACT

CUDDAPAH DISTRICT — RAJAMPET TALUK

Location Code No.	Name of Village/ Town		WORKERS I Cultivators M	I F	II Agricultural Labourers M	II F	III Livestock, Forestry, Fishing, Hunting and Plantations, Orchards and allied Activities M	III F	IV Mining and Quarrying M	IV F	V Manufacturing, Processing, Servicing and Repairs (a) Household Industry M	V (a) F	V (b) Other than Household Industry M	V (b) F
(1)	(2)		(17)	(18)	(19)	(20)	(21)	(22)	(23)	(24)	(25)	(26)	(27)	(28)
RAJAMPET TALUK		T	31,878	3,060	22,965	14,855	1,320	362	265	125	3,631	647	1,522	73
		R	31,387	3,013	22,407	14,509	1,256	357	265	125	3,470	625	1,107	61
		U	491	47	558	346	64	5	...	...	161	22	415	12
1	Chintalakunta		57	5	19	4	10	5	...	...	...	...	...	...
2	Kommuru		84	3	50	19	22	2	...	...	2	...	2	...
3	Konapuram		134	...	57	8	14	...	...	..	2	...	2	...
4	Rangayapalle		96	1	52	11	14	1	...	...	...	...	7	...
5	Thimmarajupalle		23	...	4	4	7	1	...	...	...	...	...	...
6	Ramambapuram		60	...	58	42	15	3	...	...	6	...	2	2
7	Pothapi		407	11	218	278	10	...	...	...	24	6	1	....
8	Nookinenipalle		85	...	94	49	15	12	...	...	3	...	8	...
9	Jangalapalle		18	...	13	14	2	4	1	...	9	...	...	...
10	Tangutur		310	39	157	118	22	8	14	12	24	9	10	1
11	Kunda Nellore		109	4	13	21	11	12	...	...	3	...	2	...
12	Komarunipalle		25	...	8	3	...	...	...	...	1	1	...	...
13	Siddavaram		115	5	117	29	1	1	...	...	3	...	1	...
14	Penagalur Agraharam		495	17	431	159	17	...	...	...	6	...	26	...
15	Narasimharajupuram		96	3	63	96	...	...	...	...	...	...	...	...
16	Siriavaram		92	4	60	29	...	...	...	...	...	...	...	...
17	Thirunampalle		84	...	99	73	...	...	...	...	...	...	...	...
18	Thimmamambapuram						*Uninhabited*							
19	Konduru		162	9	176	48	...	...	...	...	...	...	5	4
20	Konduru Chennaraya Samudram		50	...	12	9	1	...	...	...	...	...	...	...
21	Mallemadugu		48	...	15	9	4	...	...	...	3	...	4	...
22	Damanacherla		...	...	21	...	...	...	...	...	...	...	...	...
23	Velagacherla Mangamambapuram		87	...	3	...	...	...	...	...	...	...	...	...
24	Velagacherla		341	23	102	24	...	...	...	...	...	...	...	...
25	Itimarpuram		605	4	495	182	2	...	...	...	4	...	17	...

(1)	(2)	(17)	(18)	(19)	(20)	(21)	(22)	(23)	(24)	(25)	(26)	(27)	(28)
26	Malemarpuram	862	28	477	151	8	6	...	...	24	7	9	...
27	Pondalur Venkatampalle					*Uninhabited*							
28	Pondalur	864	76	557	316	37	1	...	...	66	8	40	...
29	Singanamala	142	15	39	50	10	14	...	...	52	8	1	...
30	Girijamambapuram					*Uninhabited*							
31	Singanamala Chennaraya Samudram					*Uninhabited*							
32	Singanamala Vengamambapuram					*Uninhabited*							
33	Kambalakunta	...	...	2	5	...	...	...	...	2	...	...	...
34	Indlur	278	6	126	126	2	...	...	...	36	13	14	...
35	Singareddipalle	144	27	108	56	22	3	...	...	149	56	19	5
36	Thirumalarajupet	11	4	87	27	...	...	...	...	23	14	...	...
37	Obili	265	11	233	90	3	1	...	...	56	1	6	...
38	Komantharajupuram	52	...	62	48	6	2	...	...	1	...	...	...
39	Nallapureddipalle	248	6	183	172	16	21	...	...	25	3	...	...
40	Sitharampuram	84	35	64	70	1	...	...	...	19	7	...	...
41	Poli	493	35	404	311	16	8	3	...	62	5	27	...
42	Athiralla					*Uninhabited*							
43	Kitchamambapuram	253	68	124	122	39	38	...	...	91	27	15	...
44	Narayana Nellore	271	22	120	51	1	1	2	1	20	...	26	1
45	Jattivaripalle	24	...	...	...	...	...	...	...	...	...	...	...
46	T. Vengamambapuram	100	...	9	...	...	...	...	...	...	...	...	...
47	Lebaka	345	80	213	96	22	3	...	...	18	...	24	...
48	Lebaka Mangamambapuram	26	...	15	4	2	...	...	...	19	3	...	...
49	Nalla Thimmayapalle	76	2	54	19	4	...	...	...	10	4	1	...
50	Yellamrajupalle	38	1	12	12	2	1	...	...	14	...	...	...
51	Adapur	143	18	113	70	7	5	...	...	13	1	...	...
52	Madana Gopalapuram	24	11	41	36	6	4	...	...	3	...	...	...
53	Thallapaka	447	19	298	248	14	8	...	...	29	7	8	...
54	Nandalur	286	59	263	137	8	1	5	2	15	2	28	1
55	Nagireddipalle	168	14	155	82	25	4	1	...	67	3	51	6
56	Patur	254	11	265	87	12	1	...	...	13	...	7	...
57	Pulaputhuru	299	5	232	127	6	...	...	..	10	...	5	...
58	R. Buduguntapalle	160	71	110	74	1	...	...	...	2	...	4	...
59	Rollamadugu	142	18	86	57	5	...	...	...	3	...	...	...
60	Srirangarajupalem	1	...	6	...	6	...	...	...	...	...	...	...
61	Akepadu	428	18	278	177	16	2	...	...	20	...	1	...
62	Mandapalle	245	3	145	142	31	6	...	...	11	1	4	...
63	Seshamambapuram	183	2	127	15	...	...	...	...	...	...	2	...
64	Gundlur	176	15	251	237	8	1	...	...	26	6	4	...
65	Hastavaram	227	26	215	128	7	...	...	...	5	...	6	...

PRIMARY CENSUS ABSTRACT

CUDDAPAH DISTRICT — RAJAMPET TALUK

Location Code No.	Name of Village/ Town		WORKERS VI Construction M	VI Construction F	VII Trade & Commerce M	VII Trade & Commerce F	VIII Transport, Storage & Communications M	VIII Transport, Storage & Communications F	IX Other Services M	IX Other Services F	X Non-Workers M	X Non-Workers F
(1)	(2)		(29)	(30)	(31)	(32)	(33)	(34)	(35)	(36)	(37)	(38)
RAJAMPET TALUK		**T**	**836**	**164**	**2,815**	**643**	**1,632**	**29**	**4,424**	**1,180**	**45,714**	**92,076**
		R	**746**	**161**	**1,917**	**516**	**1,405**	**25**	**3,775**	**1,018**	**42,468**	**86,258**
		U	**90**	**3**	**898**	**127**	**227**	**4**	**649**	**162**	**3,246**	**5,818**
1	Chintalakunta		...	...	1	...	...	...	...	...	38	121
2	Kommuru		6	...	2	2	1	...	13	2	103	265
3	Konapuram		2	...	1	...	...	...	10	1	165	364
4	Rangayapalle		11	2	8	8	1	...	22	2	118	333
5	Thimmarajupalle		...	...	...	...	...	...	...	...	19	57
6	Ramambapuram		...	...	1	2	...	...	6	5	70	125
7	Pothapi		1	...	6	9	2	...	36	13	472	864
8	Nookinenipalle		1	...	...	2	1	...	23	1	131	259
9	Jangalapalle		...	...	4	...	...	...	4	...	25	64
10	Tangutur		21	14	18	9	9	...	46	12	356	753
11	Kunda Nellore		...	...	4	2	...	...	6	4	67	153
12	Komarunipalle		...	...	...	...	...	...	1	...	16	56
13	Siddavaram		...	...	1	...	...	...	14	8	173	389
14	Penagalur Agraharam		1	...	22	...	7	...	64	20	691	1,542
15	Narasimharajupuram		...	...	1	...	1	...	9	2	96	162
16	Siriavaram		...	...	...	...	...	...	6	...	114	245
17	Thirunampalle		...	...	...	...	...	...	3	...	97	191
18	Thimmamambapuram						*Uninhabited*					
19	Konduru		...	...	2	2	...	...	20	7	237	512
20	Konduru Chennaraya-samudram		...	...	2	...	1	...	...	1	48	87
21	Mallemadugu		...	...	2	2	...	...	5	1	38	102
22	Damanacherla		...	...	...	...	...	...	...	...	11	27
23	Velagacherla Manga-mambapuram		...	...	...	...	...	...	...	...	40	123
24	Velagacherla		...	...	...	...	1	...	9	4	205	572
25	Itimarpuram		...	...	1	1	4	...	50	13	723	1,606

(1)	(2)	(29)	(30)	(31)	(32)	(33)	(34)	(35)	(36)	(37)	(38)
26	Malemarpuram	6	...	6	5	3	...	47	19	909	1,970
27	Pondalur Venkatampalle				*Uninhabited*						
28	Pondalur	30	...	31	7	1	...	79	30	1,142	2,288
29	Singanamala	...	...	...	5	...	...	9	5	106	283
30	Girijamambapuram				*Uninhabited*						
31	Singanamala Chennaraya Samudram				*Uninhabited*						
32	Singamala Vengamamba-puram				*Uninhabited*						
33	Kambalakunta	...	...	...	...	...	...	...	...	1	3
34	Indlur	...	...	14	1	...	...	43	12	354	700
35	Singareddipalle	16	4	17	12	2	...	28	7	264	582
36	Thirumalarajupet	...	...	...	...	...	...	7	4	68	127
37	Obili	...	...	99	3	3	...	51	3	459	1,031
38	Komantharajupuram	...	...	10	10	...	...	11	5	67	156
39	Nallapureddipalle	2	...	3	5	...	...	32	11	334	622
40	Sitharampuram	1	...	5	3	...	...	6	4	95	117
41	Poli	3	...	12	31	5	...	84	21	628	1,267
42	Athiralla				*Uninhabited*						
43	Kitchamambapuram	4	1	11	5	1	...	21	8	265	565
44	Narayana Nellore.	3	1	1	3	4	...	22	2	204	594
45	Jattivaripalle	...	...	...	...	...	...	...	...	7	28
46	T. Vengamambapuram	...	...	...	...	...	...	...	...	82	188
47	Lebaka	1	...	5	6	1	...	27	4	411	796
48	Lebaka Mangamamba-puram	...	...	2	3	...	...	5	2	35	80
49	Nalla Thimmayapalle	1	...	5	3	...	...	7	2	70	242
50	Yellamrajupalle	...	...	1	1	...	...	3	1	23	97
51	Adapur	...	...	8	7	2	...	25	17	179	340
52	Madana Gopalapuram	...	...	...	2	...	...	2	...	45	56
53	Thallapaka	2	...	9	10	4	...	36	12	569	1,110
54	Nandalur	...	...	47	8	92	1	125	22	697	1,338
55	Nagireddipalle	26	...	132	20	731	18	117	34	1,559	2,708
56	Patur	23	...	8	8	4	...	47	11	439	945
57	Pulaputhuru	...	...	5	6	4	...	34	3	398	854
58	R. Buduguntapalle	...	...	3	2	2	...	16	7	198	318
59	Rollamadugu	2	1	3	...	...	...	13	4	127	255
60	Srirangarajupalem	1	...	...	...	...	...	1	...	7	15
61	Akepadu	1	...	12	1	1	...	39	6	504	1,067
62	Mandapalle	19	...	12	9	3	...	34	11	300	562
63	Seshamambapuram	...	...	1	...	5	...	19	...	191	471
64	Gundlur	1	...	9	6	24	...	26	14	295	618
65	Hastavaram	1	...	8	...	7	...	46	16	392	745

Location Code No.	Name of Village/ Town	Area in Square Miles	Occupied Residential Houses	No. of Households	Total Population (including Institutional and Houseless Population)			Scheduled Castes		Scheduled Tribes		Literate and Educated Persons		Total Workers (I–IX)	
					P	M	F	M	F	M	F	M	F	M	F
(1)	(2)	(3)	(4)	(5)	(6)	(7)	(8)	(9)	(10)	(11)	(12)	(13)	(14)	(15)	(16)
66	Bahirajupalle	0·75	18	18	87	45	42	23	23	...	...	11	1	34	20
67	Kothapalle	3·00	119	126	610	300	310	47	49	...	...	156	44	175	80
68	Srirangarajupuram	3·13	38	38	192	98	94	81	73	...	...	31	12	62	47
69	Mannur (*Rural*)	7·71	571	574	2,648	1,343	1,305	251	246	18	20	444	84	815	383
70	Brahmanapalle	2·32	161	168	884	444	440	63	81	3	2	171	52	258	124
71	Rajampet (*Rural*)	7·64	643	659	3,230	1,690	1,540	201	200	28	21	603	251	1,007	387
72	Anantharajupuram	0·86						*Uninhabited*							
73	Thippayapalle	11·78	441	453	2,274	1,146	1,128	218	226	16	13	372	73	740	207
74	Devasamudram	1·75	273	273	1,374	662	712	205	192	1	2	122	18	431	198
75	Gopamambapuram	1·06	161	163	741	352	389	65	83	...	..	108	30	228	81
76	Vathalur	6·17	604	606	2,773	1,424	1,349	177	164	...	...	315	44	891	139
77	Ananthasamudram	7·94	401	401	1,795	897	898	291	292	24	24	198	33	582	178
78	A. Chennamambapuram	0·38	68	68	306	152	154	4	5	10	11	20	5	102	18
79	Nookanapalle	1·52	109	109	480	251	229	53	41	4	2	77	14	142	12
80	Reddipalle	7·55	545	620	2,441	1,199	1,242	232	259	6	3	325	139	812	120
81	Rangampalle	3·90	292	293	1,296	630	666	138	142	20	19	160	54	374	235
82	Garlamadugu	1·18	105	110	497	239	258	10	15	11	9	59	17	141	69
83	Perayavaram	1·76	373	377	1,863	937	926	245	245	...	...	362	106	548	129
84	Ketharajupalle	0·77	98	104	512	258	254	23	24	...	...	71	13	188	151
85	Appaiahrajupet	2·10	59	61	333	178	155	...	...	...	...	117	24	136	44
86	Dalvaipalle	1·47	114	119	578	290	288	33	37	...	...	55	7	186	96
87	Thiruvengalanatharaja-puram	0·39	76	86	374	179	195	3	4	...	...	97	18	109	32
88	Yammanur	0·69	15	21	62	31	31	5	2	...	...	21	15	15	...
89	Pullampet	4·41	789	857	4,009	2,038	1,971	340	282	...	...	781	326	1,162	252
90	Mittameedapalle	5·34	560	585	2,924	1,511	1,413	361	327	30	25	391	78	945	479
91	Utukur	6·32	860	871	3,909	1,976	1,933	270	283	4	6	988	171	1,222	351
92	Ananthaiahgaripalle	5·37	530	536	2,662	1,317	1,345	259	255	6	4	465	161	814	185
93	Puthanavaripalle	0·59	160	188	858	457	401	3	3	2	3	222	60	286	107
94	Utukur Venkatampalle	0·41	65	77	353	181	172	3	3	...	1	60	12	102	7
95	Utukuru Chalivendula	0·07						*Uninhabited*							

(1)	(2)	(3)	(4)	(5)	(6)	(7)	(8)	(9)	(10)	(11)	(12)	(13)	(14)	(15)	(16)
96	Ramasamudram	0·67	157	158	739	366	373	98	114	...	...	88	11	253	92
97	Dondlopalle	1·45	117	117	560	269	291	85	81	...	...	55	17	164	69
98	Vallurupalle	1·02	111	115	601	316	285	120	111	...	...	70	20	216	178
99	Kommanavaripalle	3·14	357	409	1,952	990	962	94	92	4	3	418	88	636	116
100	Kothapalle Agraharam	0·53	59	59	277	125	152	...	...	...	...	29	7	88	33
101	Venkatesapuram	0·61					*Uninhabited*								
102	Gobburivaripalle	0·83	70	70	320	165	155	32	34	...	...	28	5	109	95
103	Rallachervupalle	0·71	131	135	614	331	283	82	68	...	...	115	25	193	36
104	Pedda Orampadu	14·86	842	849	3,919	1,980	1,939	488	497	42	44	453	158	1,324	644
105	Chitvel	3·55	971	1,002	4,636	2,370	2,266	381	342	24	23	923	258	1,328	301
106	Devamachupalle	4·11	129	132	677	365	312	109	97	12	10	100	27	212	25
107	Chintalachelika	2·17	50	50	265	142	123	54	42	27	17	6	...	101	6
108	Rajukunta	2·55	142	142	665	323	342	38	29	36	35	56	4	207	43
109	Mylapalle	8·71	365	365	1,612	835	777	162	159	10	10	238	63	564	73
110	Cherlopalle	5·96	138	142	689	357	332	54	51	51	51	68	5	237	96
111	Thimmayapalem	1·06	73	73	357	176	181	8	11	4	1	41	6	90	22
112	Bhakarapuram	0·70	68	68	366	180	186	39	32	1	...	30	1	120	48
113	Kampasamudram	4·01	444	444	1,964	1,010	954	121	119	38	36	272	72	641	109
114	Kampasamudram Agraharam	1·88	340	340	1,732	891	841	189	190	8	5	255	84	528	247
115	Nagiripadu	8·09	982	995	4,488	2,260	2,228	360	358	102	115	545	151	1,493	509
116	Nethivaripalle	1·47	157	186	765	402	363	72	60	35	34	69	4	246	86
117	Botimeedipalle	2·95	219	219	1,035	531	504	125	125	1	1	81	14	348	65
118	Thummakonda	1·51	226	226	1,043	529	514	77	65	62	56	63	7	342	186
119	Bommavaram	6·28	596	596	2,771	1,443	1,328	230	235	21	15	293	72	928	246
120	Maharajupuram	7·42	121	128	588	305	283	21	20	45	41	32	8	163	29
121	Kota Venkata Ramarajupuram	1·00	55	55	291	155	136	102	92	...	...	9	1	89	27
122	Kalvavari Kandrika	0·07					*Uninhabited*								
123	Nagavaram	4·61	684	687	3,227	1,640	1,587	325	322	109	121	483	154	1,018	251
124	Vellalavari Kandrika	3·63	182	185	890	478	412	126	123	56	67	131	44	303	139
125	Vasudevapuram	0·75	7	7	21	12	9	1	1	4	3	1	...	9	3
126	Mangampet	1·97	258	266	1,267	632	635	126	135	12	14	159	58	421	134
127	Govindampalle	2·88	280	285	1,366	696	670	131	127	...	...	102	10	431	53
128	Mukkavaripalle	3·68	363	381	1,703	903	800	130	105	...	...	352	114	588	209
129	Chinna Orampadu	12·34	1,163	1,199	5,543	2,783	2,760	529	530	12	8	968	314	1,722	798
130	Jellelamadaka	0·70	141	145	581	301	280	...	...	...	...	110	30	185	60
131	Korlakunta	7·18	830	842	3,902	1,998	1,904	330	349	43	36	654	170	1,248	469
132	Gadela	7·55	476	476	2,159	1,081	1,078	203	206	12	12	166	36	751	315
133	Yerraguntlakota	14·07	1,083	1,127	5,395	2,735	2,660	380	376	134	136	670	144	1,727	378
134	Anantharajupet	10·26	1,559	1,578	7,597	3,910	3,687	750	712	61	52	1,171	410	2,381	540
135	Raghavarajupuram	1·21	459	459	2,255	1,118	1,137	309	310	21	12	534	230	653	324

PRIMARY CENSUS ABSTRACT

CUDDAPAH DISTRICT — RAJAMPET TALUK

Location Code No.	Name of Village/ Town	WORKERS I Cultivators M	I F	II Agricultural Labourers M	II F	III Livestock, Forestry, Fishing, Hunting and Plantations, Orchards and allied Activities M	III F	IV Mining and Quarrying M	IV F	V Manufacturing, Processing, Servicing and Repairs (a) Household Industry M	V (a) F	V (b) Other than Household Industry M	V (b) F
(1)	(2)	(17)	(18)	(19)	(20)	(21)	(22)	(23)	(24)	(25)	(26)	(27)	(28)
66	Bahirajupalle	15	4	19	16	...	...	...	...	...	...	...	...
67	Kothapalle	93	9	42	40	16	7	...	...	...	...	5	...
68	Srirangarajupuram	6	...	54	47	...	...	...	...	...	...	...	...
69	Mannur (*Rural*)	398	93	320	268	13	1	...	...	5	...	13	2
70	Brahmanapalle	99	16	82	96	12	8	...	...	38	1	6	...
71	Rajampet (*Rural*)	532	155	228	188	31	9	15	...	18	2	28	5
72	Anantharajupuram					*Uninhabited*							
73	Thippayapalle	362	53	219	130	50	6	...	...	57	1	2	...
74	Devasamudram	191	89	142	91	20	4	...	...	56	4	1	...
75	Gopamambapuram	130	...	70	78	...	...	...	...	10	...	3	...
76	Vathalur	445	9	178	89	36	10	...	...	56	3	25	...
77	Ananthasamudram	281	4	243	159	14	4	...	...	13	2	6	...
78	A. Chennamambapuram	64	8	21	8	3	1	...	...	7	...	1	...
79	Nookanapalle	52	...	81	12	...	...	...	...	...	...	1	...
80	Reddipalle	531	23	207	86	2	...	...	...	16	...	4	...
81	Rangampalle	154	68	127	120	1	...	...	...	6	4	3	...
82	Garlamadugu	76	19	45	41	9	3	...	...	4	1	...	...
83	Perayavaram	184	5	242	98	6	3	...	...	4	2	10	...
84	Ketharajupalle	158	130	22	21	...	...	...	...	...	...	...	...
85	Appaiahrajupet	132	43	3	1	...	...	...	...	...	...	...	...
86	Dalvaipalle	48	15	105	74	5	1	...	...	5	...	4	...
87	Thiruvengalanatharaja-puram	13	3	8	8	...	1	...	...	76	16	2	...
88	Yammanur	2	...	...	...	...	...	...	...	1	...	...	...
89	Pullampet	305	31	230	136	7	1	...	...	351	48	31	4
90	Mittameedapalle	473	155	337	292	21	4	...	...	57	5	16	...
91	Utukur	545	48	442	266	10	8	...	...	38	2	54	...
92	Ananthaiahgaripalle	447	31	237	139	21	3	...	...	35	...	10	...
93	Puthanavaripalle	15	...	13	14	...	...	2	...	222	80	1	1
94	Utukur Venkatampalle	33	...	45	5	9	1	...	...	5	...	...	...
95	Utukuru Chalivendula					*Uninhabited*							

(1)	(2)	(17)	(18)	(19)	(20)	(21)	(22)	(23)	(24)	(25)	(26)	(27)	(28)
96	Ramasamudram	161	41	75	45	...	...	...	...	11	...	...	...
97	Dondlopalle	67	27	60	32	2	...	...	...	22	1	...	...
98	Vallurupalle	100	86	89	68	6	1	2	2	3	4	2	...
99	Kommanavaripalle	135	16	123	46	21	5	...	...	276	16	16	4
100	Kothapalle Agraharam	53	8	27	20	2	...	...	...	...	...	...	...
101	Venkatesapuram	*Uninhabited*											
102	Gobburivaripalle	27	10	82	85	...	...	...	...	...	...	...	...
103	Rallachervupalle	95	3	89	32	...	...	...	...	...	...	...	...
104	Pedda Orampadu	674	205	495	411	5	...	...	...	68	10	13	...
105	Chitvel	433	23	529	234	27	11	...	1	74	4	31	...
106	Devamachupalle	135	...	65	24	...	...	...	...	3	1	1	...
107	Chintalachelika	71	...	28	6	...	...	...	...	...	...	...	...
108	Rajukunta	153	...	43	41	1	...	...	...	4	...	...	...
109	Mylapalle	332	...	119	47	7	2	...	...	5	...	4	...
110	Cherlopalle	96	5	84	76	31	11	...	...	1	...	10	3
111	Thimmayapalem	49	2	25	20	...	...	...	...	1	...	6	...
112	Bhakarapuram	70	1	43	45	4	...	...	...	...	...	1	...
113	Kampasamudram	333	8	212	73	2	...	...	...	24	2	3	...
114	Kampasamudram Agraharam	349	89	122	144	1	...	...	...	16	...	4	...
115	Nagiripadu	787	22	538	448	20	...	...	...	21	2	31	...
116	Nethivaripalle	125	...	65	53	...	...	...	...	39	27	4	...
117	Botimeedipalle	236	...	96	65	...	...	...	...	4	...	...	...
118	Thummakonda	152	43	184	140	...	...	...	...	4	3	...	...
119	Bommavaram	622	17	271	229	...	...	...	...	4	...	...	...
120	Maharajupuram	63	6	83	19	...	...	...	...	5	1	1	...
121	Kota Venkata Ramarjupuram	29	...	51	27	1	...	...	...	5	...	...	...
122	Kalvavari Kandrika	*Uninhabited*											
123	Nagavaram	530	42	396	192	4	...	...	...	11	4	12	...
124	Vellalavari Kandrika	133	...	128	131	13	...	...	...	10	...	8	...
125	Vasudevapuram	...	...	8	3	1	...	...	...	...	...	...	...
126	Mangampet	132	...	103	31	2	...	124	85	16	...	4	...
127	Govindampalle	326	...	95	51	...	...	...	...	4	...	...	...
128	Mukkavaripalle	190	1	335	185	1	1	...	...	7	...	3	1
129	Chinna Orampadu	664	76	746	639	13	...	...	...	35	3	42	6
130	Jellelamadaka	83	4	84	51	...	...	...	...	13	4	2	...
131	Korlakunta	637	46	425	388	1	...	...	...	49	9	30	1
132	Gadela	394	97	348	217	7	...	...	...	...	...	...	...
133	Yerraguntlakota	824	37	632	311	31	13	...	...	113	5	3	...
134	Anantharajupet	1,025	65	885	422	67	3	63	15	65	3	46	2
135	Raghavarajupuram	338	32	212	274	2	...	...	...	19	...	15	...

PRIMARY CENSUS ABSTRACT

CUDDAPAH DISTRICT — **RAJAMPET TALUK**

Location Code No.	Name of Village/ Town	W O R K E R S									
		VI		VII		VIII		IX		X	
		Construction		Trade & Commerce		Transport, Storage & Communications		Other Services		Non-Workers	
		M	F	M	F	M	F	M	F	M	F
(1)	(2)	(29)	(30)	(31)	(32)	(33)	(34)	(35)	(36)	(37)	(38)
66	Bahirajupalle	...	...	...	...	...	...	...	...	11	22
67	Kothapalle	1	...	4	11	...	...	14	13	125	230
68	Srirangarajupuram	...	...	...	...	...	...	2	...	36	47
69	Mannur (*Rural*)	22	2	4	4	6	...	34	13	528	922
70	Brahmanapalle	...	...	4	2	...	...	17	1	186	316
71	Rajampet (*Rural*)	27	...	44	15	23	...	61	13	683	1,153
72	Anantharajupuram				*Uninhabited*						
73	Thippayapalle	2	...	5	4	...	...	43	13	406	921
74	Devasamudram	2	...	1	2	...	...	18	8	231	514
75	Gopamambapuram	...	...	5	2	1	...	9	1	124	308
76	Vathalur	84	18	18	4	2	...	47	6	533	1,210
77	Ananthasamudram	2	...	5	6	...	...	18	3	315	720
78	A. Chennamambapuram	...	...	...	...	...	...	6	1	50	136
79	Nookanapalle	...	...	2	...	1	...	5	...	109	217
80	Reddipalle	...	...	10	5	4	...	38	6	387	1,122
81	Rangampalle	52	34	2	...	9	1	20	8	256	431
82	Garlamadugu	...	...	2	3	...	...	5	2	98	189
83	Perayavaram	1	...	32	12	19	...	50	9	389	797
84	Ketharajupalle	...	...	2	...	...	...	6	...	70	103
85	Appaiahrajupet	...	...	...	...	1	...	...	...	42	111
86	Dalvaipalle	...	...	12	5	5	...	2	1	104	192
87	Thiruvengalanatharaja-puram	...	...	2	1	1	...	7	3	70	163
88	Yammanur	...	...	1	...	11	...	...	...	16	31
89	Pullampet	15	...	71	14	12	2	140	16	876	1,719
90	Mittameedapalle	1	...	5	3	...	...	35	20	566	934
91	Utukur	38	...	43	11	2	...	50	16	754	1,582
92	Ananthaiahgaripalle	2	...	6	4	1	...	55	8	503	1,160
93	Puthanavaripalle	...	...	20	5	1	...	12	7	171	294
94	Utukur Venkatampalle	...	...	5	1	...	...	5	...	79	165
95	Utukuru Chalivendula										

(1)	(2)	(29)	(30)	(31)	(32)	(33)	(34)	(35)	(36)	(37)	(38)
96	Ramasamudram	...	...	...	...	...	...	6	6	113	281
97	Dondlopalle	3	...	3	5	...	...	7	4	105	222
98	Vallurupalle	...	...	2	5	...	...	12	12	100	107
99	Kommanavaripalle	13	9	20	8	2	...	30	12	354	846
100	Kothapalle Agraharam	1	...	1	2	...	...	4	3	37	119
101	Venkatesapuram				*Uninhabited*						
102	Gobburivaripalle	...	...	...	...	...	...	...	...	56	60
103	Rallachervupalle	...	...	...	...	2	...	7	1	138	247
104	Pedda Orampadu	5	...	12	1	3	...	49	17	656	1,295
105	Chitvel	6	...	71	15	12	...	145	13	1,042	1,965
106	Devamachupalle	...	...	...	...	2	...	6	...	153	287
107	Chintalachelika	...	...	...	...	...	...	2	...	41	117
108	Rajukunta	...	...	2	...	...	...	4	2	116	299
109	Mylapalle	70	20	4	2	...	...	23	2	271	704
110	Cherlopalle	...	...	1	1	1	...	13	...	120	236
111	Thimmayapalem	...	...	2	...	...	...	7	...	86	159
112	Bhakarapuram	...	...	1	...	...	...	1	2	60	138
113	Kampasamudram	40	20	1	...	..	...	26	6	369	845
114	Kampasamudram Agraharam	...	...	7	1	2	...	27	13	363	594
115	Nagiripadu	1	...	31	17	6	...	58	20	767	1,719
116	Nethivaripalle	...	...	4	2	...	...	9	4	156	277
117	Botimeedipalle	...	...	5	...	...	...	7	...	183	439
118	Thummakonda	...	...	...	...	...	...	2	...	187	328
119	Bommavaram	7	...	3	...	...	...	21	...	515	1,082
120	Maharajupuram	1	...	2	1	1	...	7	2	142	254
121	Kota Venkata Ramarajupuram	...	...	...	...	...	...	3	...	66	109
122	Kalvavari Kandrika				*Uninhabited*						
123	Nagavaram	...	...	8	5	2	...	55	8	622	1,336
124	Vellalavari Kandrika	...	...	2	4	...	...	9	4	175	273
125	Vasudevapuram	...	...	...	...	...	...	...	...	3	6
126	Mangampet	12	5	5	3	1	...	22	10	211	501
127	Govindampalle	...	...	1	...	...	...	5	2	265	617
128	Mukkavaripalle	1	...	20	6	2	...	29	15	315	591
129	Chinna Orampadu	3	...	52	13	36	...	131	61	1,061	1,962
130	Jellelamadaka	...	...	2	1	...	...	1	...	116	220
131	Korlakunta	...	...	15	1	26	1	65	23	750	1,435
132	Gadela	...	...	...	...	...	...	2	1	330	763
133	Yerraguntlakota	6	...	56	3	1	...	61	9	1,008	2,282
134	Anantharajupet	51	2	36	6	30	...	113	22	1,529	3,147
135	Raghavarajupuram	4	...	3	1	4	...	56	17	465	813

PRIMARY CENSUS ABSTRACT

CUDDAPAH DISTRICT — RAJAMPET TALUK

Location Code No.	Name of Village/ Town	Area in Square Miles	Occupied Residential Houses	No. of Households	Total Population (including Institutional and Houseless Population)			Scheduled Castes		Scheduled Tribes		Literate and Educated Persons		WORKERS: Total Workers (I–IX)	
					P	M	F	M	F	M	F	M	F	M	F
(1)	(2)	(3)	(4)	(5)	(6)	(7)	(8)	(9)	(10)	(11)	(12)	(13)	(14)	(15)	(16)
136	Gangarajupuram	1·23	75	75	341	168	173	35	45	2	2	58	10	105	69
137	Obanapalle	3·17	788	803	3,903	1,999	1,904	530	522	114	120	425	67	1,216	475
138	Kitchamambapuram Agraharam	0·21	41	41	269	141	128	...	...	...	...	64	4	95	8
139	K. Buduguntapalle	1·03					*Uninhabited*								
140	Kodur	18·20	3,000	3,009	14,843	7,669	7,174	1,145	988	516	460	2,835	1,523	4,309	1,074
141	Chiyyavaram	7·28	538	538	2,634	1,324	1,310	148	132	217	236	301	144	842	213
142	Upparapalle	12·70	897	910	4,330	2,203	2,127	613	589	122	131	507	99	1,403	505
143	Settigunta	13·62	709	709	3,296	1,666	1,630	171	175	120	130	372	72	1,002	384
144	Srinivasapuram	2·82	36	36	153	79	74	...	...	6	5	1	...	50	28

PRIMARY CENSUS ABSTRACT

CUDDAPAH DISTRICT — RAJAMPET TALUK

Location Code No.	Name of Village/ Town	WORKERS I Cultivators M	WORKERS I Cultivators F	WORKERS II Agricultural Labourers M	WORKERS II Agricultural Labourers F	WORKERS III Livestock, Forestry, Fishing, Hunting and Plantations, Orchards and allied Activities M	WORKERS III Livestock, Forestry, Fishing, Hunting and Plantations, Orchards and allied Activities F	WORKERS IV Mining and Quarrying M	WORKERS IV Mining and Quarrying F	WORKERS V Manufacturing, Processing, Servicing and Repairs (a) Household Industry M	WORKERS V Manufacturing, Processing, Servicing and Repairs (a) Household Industry F	WORKERS V Manufacturing, Processing, Servicing and Repairs (b) Other than Household Industry M	WORKERS V Manufacturing, Processing, Servicing and Repairs (b) Other than Household Industry F
(1)	(2)	(17)	(18)	(19)	(20)	(21)	(22)	(23)	(24)	(25)	(26)	(27)	(28)
136	Gangarajupuram	45	...	32	64	1	...	...	...	13	...	1	...
137	Obanapalle	604	7	457	425	10	1	2	...	24	6	14	...
138	Kitchamambapuram Agraharam	75	...	19	8	...	...	...	...	...	...	...	...
139	K. Buduguntapalle	*Uninhabited*											
140	Kodur	1,327	53	1,276	807	49	8	19	...	210	43	154	4
141	Chiyyavaram	444	1	278	163	24	25	...	...	45	16	6	...
142	Upparapalle	695	39	447	365	61	14	12	7	76	43	7	5
143	Settigunta	447	56	291	234	38	7	...	...	91	51	18	3
144	Srinivasapuram	1	...	39	23	5	...	...	...	5	4	...	...

PRIMARY CENSUS ABSTRACT

CUDDAPAH DISTRICT — **RAJAMPET TALUK**

Location Code No.	Name of Village/ Town	WORKERS VI Construction M	VI Construction F	VII Trade & Commerce M	VII Trade & Commerce F	VIII Transport, Storage & Communications M	VIII Transport, Storage & Communications F	IX Other Services M	IX Other Services F	X Non-Workers M	X Non-Workers F
(1)	(2)	(29)	(30)	(31)	(32)	(33)	(34)	(35)	(36)	(37)	(38)
136	Gangarajupuram	...	...	...	...	...	...	13	5	63	104
137	Obanapalle	35	8	25	7	2	...	43	21	783	1,429
138	Kitchamambapuram Agraharam	...	...	...	...	...	...	1	...	46	120
139	K. Buduguntapalle	*Uninhabited*									
140	Kodur	40	14	623	46	170	1	441	98	3,360	6,100
141	Chiyyavaram	3	...	2	3	1	...	39	5	482	1,097
142	Upparapalle	8	6	5	5	28	...	64	21	800	1,622
143	Settigunta	1	...	30	16	45	1	41	16	664	1,246
144	Srinivasapuram	...	...	...	1	...	...	...	...	29	46

Statement showing the Jurisdiction of Enumerators' Blocks in the Urban Areas of Rajampet Taluk

RAJAMPET TOWN

Ward/ Locality/ Block No.	Enumerator's Block No. and its Jurisdiction		
	E.B. No.	House Numbers included in the Block	
		From	To
(1)	(2)	(3)	(4)
Ward 1	E B. 115	1-1	1-300
	E.B. 116	1-301	1-429
Ward 2	E.B. 117	2-1	2-40
	E.B. 118	2-41	2-420
	E.B. 119	2-421	2-597
Ward 3	E.B. 120	3-1	3-216
Ward 4	E.B. 121	4-1	4-160
	E.B. 122	4-161	4-361
Ward 5	E.B. 123	5-1	5-160
	E.B. 124	5-161	5-340
Ward 6	E.B. 125	6-1	6-151
	E.B. 126	6-152	6-301
	E B. 127	6-302	6-460
	E B. 128	6-461	6-610
	E.B. 129	6-611	6-834
Ward 7	E.B. 130	7-1	7-156
	E.B. 131	7-157	7-300
Ward 8	E.B. 132	8-1	8-120
	E.B. 133	8-121	8-243
Ward 9	E.B. 134	9-1	9-173
	E.B. 135	9-174	9-388

PRIMARY CENSUS ABSTRACT

CUDDAPAH DISTRICT — RAJAMPET TOWN — RAJAMPET TALUK

Location Code No.	Name of Town/Ward or Locality or Block/ Enumerator's Block No.	Area in Square Miles	Occupied Residential Houses	No. of Households	Total Population (including Institutional and Houseless Population) P	M	F	Scheduled Castes M	Scheduled Castes F	Scheduled Tribes M	Scheduled Tribes F	Literate and Educated Persons M	Literate and Educated Persons F	Total Workers (I-IX) M	Total Workers (I-IX) F
(1)	(2)	(3)	(4)	(5)	(6)	(7)	(8)	(9)	(10)	(11)	(12)	(13)	(14)	(15)	(16)
10/VIII	**RAJAMPET TOWN (P)**	**7·96**	**2,767**	**2,991**	**13,345**	**6,799**	**6,546**	**491**	**427**	**22**	**18**	**4,051**	**1,956**	**3,553**	**728**
	Ward 1 E.B. 115 ·		106	106	605	317	288	33	27	...	...	200	130	131	17
	E.B. 116 ·		109	109	593	318	275	2	...	...	...	177	82	193	7
	Ward Total		**215**	**215**	**1,198**	**635**	**563**	**35**	**27**	...	...	**377**	**212**	**324**	**24**
	Ward 2 E.B. 117 ·		134	134	651	328	323	5	8	12	7	168	77	196	38
	E.B. 118 ·		142	142	535	278	257	...	...	...	...	153	57	167	50
	E.B. 119 ·		149	149	694	325	369	...	...	...	...	217	122	191	43
	Ward Total		**425**	**425**	**1,880**	**931**	**949**	**5**	**8**	**12**	**7**	**538**	**256**	**554**	**131**
	Ward 3 E.B. 120 ·		159	164	806	403	403	...	1	...	...	338	241	164	17
	Ward Total		**159**	**164**	**806**	**403**	**403**	...	**1**	...	...	**338**	**241**	**164**	**17**
	Ward 4 E.B. 121 ·		126	160	624	311	313	5	5	...	...	224	133	169	29
	E.B. 122 ·		132	132	605	304	301	2	...	...	...	189	89	166	11
	Ward Total		**258**	**292**	**1,229**	**615**	**614**	**7**	**5**	...	...	**413**	**222**	**335**	**40**
	Ward 5 E.B. 123 ·		148	148	701	355	346	...	...	...	...	199	**63**	194	14
	E.B. 124 ·		144	144	653	333	320	...	...	...	...	204	105	171	50
	Ward Total		**292**	**292**	**1,354**	**688**	**666**	...	...	...	...	**403**	**168**	**365**	**64**
	Ward 6 E.B. 125 ·		135	151	628	323	305	...	...	...	...	221	127	145	4
	E.B. 126 ·		134	158	662	314	348	87	93	5	6	140	68	197	61
	E.B. 127 ·		115	136	566	331	235	20	19	...	...	247	107	138	29
	E.B. 128 ·		114	118	545	275	270	16	16	3	5	144	66	143	3
	E.B. 129 ·		122	201	757	439	318	86	...	2	...	341	136	153	7
	Ward Total		**620**	**764**	**3,158**	**1,682**	**1,476**	**209**	**128**	**10**	**11**	**1,093**	**504**	**776**	**104**
	Ward 7 E.B. 130 ·		135	135	618	297	321	62	89	...	...	138	58	156	63
	E.B. 131 ·		115	115	575	285	290	135	127	...	...	94	14	178	127
	Ward Total		**250**	**250**	**1,193**	**582**	**611**	**197**	**216**	...	...	**232**	**72**	**334**	**190**
	Ward 8 E.B. 132 ·		114	120	565	290	275	36	41	...	...	166	64	141	69
	E.B. 133 ·		95	95	477	228	249	...	...	...	...	87	26	134	24
	Ward Total		**209**	**215**	**1,042**	**518**	**524**	**36**	**41**	...	...	**253**	**90**	**275**	**93**
	Ward 9 E.B. 134 ·		173	173	749	366	383	2	1	...	...	214	106	206	31
	E.B. 135 ·		166	201	736	379	357	...	①	...	...	190	85	220	34
	Ward Total		**339**	**374**	**1,485**	**745**	**740**	**2**	**1**	...	...	**404**	**191**	**426**	**65**

PRIMARY CENSUS ABSTRACT

CUDDAPAH DISTRICT — RAJAMPET TOWN — RAJAMPET TALUK

Location Code No.	Name of Town/Ward or Locality or Block/ Enumerator's Block No.	WORKERS I Cultivators M	I F	II Agricultural Labourers M	II F	III Livestock, Forestry, Fishing, Hunting and Plantations, Orchards and allied Activities M	III F	IV Mining and Quarrying M	IV F	V Manufacturing, Processing, Servicing and Repairs (a) Household Industry M	V (a) F	V (b) Other than Household Industry M	V (b) F
(1)	(2)	(17)	(18)	(19)	(20)	(21)	(22)	(23)	(24)	(25)	(26)	(27)	(28)
10/VIII	**RAJAMPET TOWN (P)**	**491**	**47**	**558**	**346**	**64**	**5**	...	...	**161**	**22**	**415**	**12**
	Ward 1 E.B. 115	9	...	10	1	...	...	...	...	...	...	13	...
	E.B. 116	6	...	8	...	2	...	...	...	14	...	55	1
	Ward Total	**15**	...	**18**	**1**	**2**	...	...	...	**14**	...	**68**	**1**
	Ward 2 E.B. 117	19	5	21	14	5	...	...	...	8	1	41	1
	E.B. 118	2	...	21	29	...	...	...	...	2	...	24	1
	E.B. 119	21	1	3	6	2	...	...	...	17	5	39	1
	Ward Total	**42**	**6**	**45**	**49**	**7**	...	...	...	**27**	**6**	**104**	**3**
	Ward 3 E.B. 120	2	1	2	1	...	...	...	...	4	...	3	...
	Ward Total	**2**	**1**	**2**	**1**	...	...	...	...	**4**	...	**3**	...
	Ward 4 E.B. 121	41	11	12	4	5	...	...	...	12	...	14	1
	E.B. 122	11	...	12	1	2	...	...	...	13	1	33	1
	Ward Total	**52**	**11**	**24**	**5**	**7**	...	...	...	**25**	**1**	**47**	**2**
	Ward 5 E.B. 123	11	...	36	11	7	...	...	...	16	...	14	...
	E.B. 124	18	4	20	18	1	1	...	...	4	1	30	...
	Ward Total	**29**	**4**	**56**	**29**	**8**	**1**	...	...	**20**	**1**	**44**	...
	Ward 6 E.B. 125	20	...	14	3	5	...	...	...	4	...	18	...
	E.B. 126	13	...	78	47	1	...	...	...	...	...	46	1
	E.B. 127	13	...	20	17	3	...	...	...	3	...	...	...
	E.B. 128	3	...	32	1	5	...	...	...	17	...	6	...
	E.B. 129	70	...	2	...	3	...	...	...	...	...	9	...
	Ward Total	**119**	...	**146**	**68**	**17**	...	...	...	**24**	...	**79**	**1**
	Ward 7 E.B. 130	20	2	15	11	3	...	...	...	...	...	9	...
	E.B. 131	45	15	85	88	6	1	...	...	13	...	4	1
	Ward Total	**65**	**17**	**100**	**99**	**9**	**1**	...	...	**13**	...	**13**	**1**
	Ward 8 E.B. 132	10	...	37	51	1	...	...	...	12	13	9	...
	E.B. 133	68	8	21	4	10	...	...	...	...	...	1	...
	Ward Total	**78**	**8**	**58**	**55**	**11**	...	...	...	**12**	**13**	**10**	...
	Ward 9 E.B. 134	71	...	78	26	...	...	...	...	...	...	15	1
	E.B. 135	18	...	31	13	3	3	...	...	22	1	32	3
	Ward Total	**89**	...	**109**	**39**	**3**	**3**	...	...	**22**	**1**	**47**	**4**

PRIMARY CENSUS ABSTRACT

CUDDAPAH DISTRICT — RAJAMPET TOWN — RAJAMPET TALUK

Location Code No.	Name of Town/Ward or Locality or Block/ Enumerator's Block No.	WORKERS VI Construction M	WORKERS VI Construction F	WORKERS VII Trade & Commerce M	WORKERS VII Trade & Commerce F	WORKERS VIII Transport, Storage & Communications M	WORKERS VIII Transport, Storage & Communications F	WORKERS IX Other Services M	WORKERS IX Other Services F	X Non-Workers M	X Non-Workers F
(1)	(2)	(29)	(30)	(31)	(32)	(33)	(34)	(35)	(36)	(37)	(38)
10/VIII	**RAJAMPET TOWN (P)**	**90**	**3**	**898**	**127**	**227**	**4**	**649**	**162**	**3,246**	**5,818**
Ward 1	E.B. 115	1	...	71	1	10	...	17	15	186	271
	E.B. 116	4	...	69	2	23	...	12	4	125	268
	Ward Total	**5**	...	**140**	**3**	**33**	...	**29**	**19**	**311**	**539**
Ward 2	E.B. 117	5	...	45	5	24	1	28	11	132	285
	E.B. 118	...	...	53	13	26	...	39	7	111	207
	E.B. 119	6	1	43	11	19	...	41	18	134	326
	Ward Total	**11**	**1**	**141**	**29**	**69**	**1**	**108**	**36**	**377**	**818**
Ward 3	E.B. 120	2	...	119	11	10	...	22	4	239	386
	Ward Total	**2**	...	**119**	**11**	**10**	...	**22**	**4**	**239**	**386**
Ward 4	E.B. 121	5	...	38	2	7	...	35	11	142	284
	E.B. 122	1	...	52	2	11	...	31	6	138	290
	Ward Total	**6**	...	**90**	**4**	**18**	...	**66**	**17**	**280**	**574**
Ward 5	E.B. 123	9	...	57	1	15	...	29	2	161	332
	E.B. 124	7	1	33	17	13	...	45	8	162	270
	Ward Total	**16**	**1**	**90**	**18**	**28**	...	**74**	**10**	**323**	**602**
Ward 6	E.B. 125	4	...	38	...	16	...	26	1	178	301
	E.B. 126	4	...	25	9	10	...	20	4	117	287
	E.B. 127	4	...	56	9	7	...	32	3	193	206
	E.B. 128	1	...	42	...	10	...	27	2	132	267
	E.B. 129	1	...	23	...	7	...	38	7	286	311
	Ward Total	**14**	...	**184**	**18**	**50**	...	**143**	**17**	**906**	**1,372**
Ward 7	E.B. 130	16	...	26	4	7	2	60	44	141	258
	E.B. 131	4	1	10	16	5	1	6	4	107	163
	Ward Total	**20**	**1**	**36**	**20**	**12**	**3**	**66**	**48**	**248**	**421**
Ward 8	E.B. 132	3	...	34	5	2	...	33	..	149	206
	E.B. 133	...	...	12	8	1	...	21	4	94	225
	Ward Total	**3**	...	**46**	**13**	**3**	...	**54**	**4**	**243**	**431**
Ward 9	E.B. 134	1	...	11	2	1	...	29	2	160	352
	E.B. 135	12	...	41	9	3	...	58	5	159	323
	Ward Total	**13**	...	**52**	**11**	**4**	...	**87**	7	**319**	**675**

1971 CENSUS PUBLICATIONS OF ANDHRA PRADESH

(All the Census Publications of Andhra Pradesh will bear Series No. 2)

CENTRAL PUBLICATIONS

PART	I-A	General Report
PART	I-B	Detailed Analysis of the Demographic, Social, Cultural and Migration Patterns
PART	I-C	Subsidiary Tables
PART	II-A	General Population Tables
PART	II-B	Economic Tables
PART	II-C(i)	Distribution of Population, Mother Tongue and Religion, Scheduled Castes and Scheduled Tribes
PART	II-C(ii)	Other Social and Cultural Tables and Fertility Tables, Tables on Household Composition, Single Year Age, Marital Status, Educational Levels, Scheduled Castes and Scheduled Tribes, etc., Bilingualism
PART	II-D	Migration Tables
PART	III	Establishments Report and Tables
PART	IV	Housing Report and Tables
PART	V	Special Tables and Ethnographic Notes on Scheduled Castes and Scheduled Tribes
PART	VI-A	Town Directory
PART	VI-B	Survey Reports on Selected Towns
PART	VI-C	Survey Reports on Selected Villages
PART	VII	Special Report on Graduate and Technical Personnel (All India Publication)
PART	VIII-A	Administration Report—Enumeration } For Official use only
PART	VIII-B	Administration Report—Tabulation }
PART	IX-A	Census Atlas
PART	IX-B	Administrative Atlas

STATE PUBLICATIONS

DISTRICT CENSUS HANDBOOKS

PART	X-A*	Village and Town Directory
PART	X-B*	Village and Town Primary Cenus Abstract
PART	X-C	Analytical Report, Departmental Statistics and District Census Tables

*Parts A and B are published in one Volume for each District

LIST OF AGENTS FOR THE ANDHRA PRADESH GOVERNMENT PUBLICATIONS

Twin Cities of Hyderabad and Secunderabad

BOOK LINKS CORPORATIONS, Narayanguda, Hyderabad

LABOUR LAW PUBLICATIONS, 873, Kothi Bus Stand, Hyderabad

SWARAJ BOOK DEPOT, Khairtabad, Hyderabad

SRISAILA BOOK COMMISSION AGENTS, Himayatnagar, Hyderabad

ASIA LAW BOOK HOUSE, Behind High Court Building, Hyderabad

HINDUSTAN DIARY PUBLISHERS, Secunderabad

Mufassal

BOOK AND REVIEW CENTER, Vijayawada

TRIVENI PUBLISHERS, Masulipatnam

M. SESHACHALAM & COMPANY, Masulipatnam

Other States

ACCOUNT TEST INSTITUTE, Egmore, Madras

FIRMA K. L. MUKHOPADHYAY, Book Sellers & Publishers, Calcutta