

CENSUS OF INDIA
1971

SERIES-14

MYSORE

DISTRICT CENSUS HANDBOOK
COORG DISTRICT

PART X-A: TOWN AND VILLAGE DIRECTORY
PART X-B: PRIMARY CENSUS ABSTRACT

P. PADMANABHA
THE INDIAN ADMINISTRATIVE SERVICE
DIRECTOR OF CENSUS OPERATIONS
MYSORE

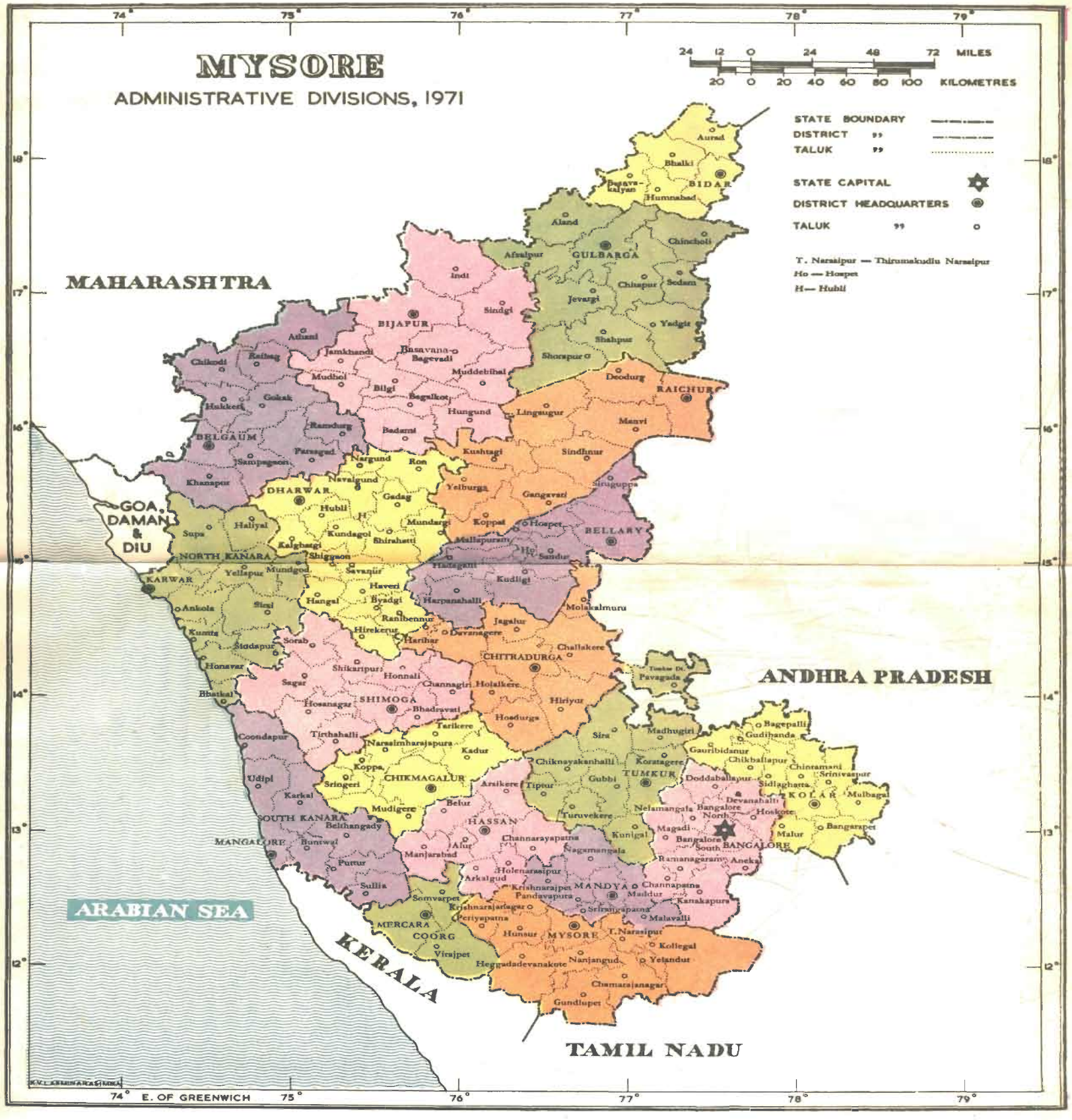
MYSORE
ADMINISTRATIVE DIVISIONS, 1971
24 12 0 24 48 72 MILES
20 0 20 40 60 80 100 KILOMETRES
STATE BOUNDARY
DISTRICT ,,
TALUK ,,
STATE CAPITAL
DISTRICT HEADQUARTERS
TALUK ,,
T. Narsipur — Thirumakudlu Narsipur
Ho — Hospet
H — Hubli
MAHARASHTRA
GOA, DAMAN & DIU
ANDHRA PRADESH
TAMIL NADU
KERALA
ARABIAN SEA
BIDAR
GULBARGA
BIJAPUR
RAICHUR
BELGAUM
DHARWAR
BELLARY
NORTH KANARA
SHIMOGA
CHITRADURGA
CHIKMAGALUR
TUMKUR
HASSAN
KOLAR
BANGALORE
SOUTH KANARA
MANGALORE
MANDYA
MYSORE
COORG
MERCARA
74° E. OF GREENWICH
74°
75°
76°
77°
78°
79°
18°
17°
16°
15°
14°
13°
12°

TALACAUVERY, BHAGAMANDALA

(Motif on the cover)

The illustration on the cover page depicts Talacauvery and the surrounding panoramic view of the Brahmagiri range of hills in Mercara Taluk of Coorg District. Talacauvery is the place where the sacred river Cauvery has its origin. The source of Cauvery is encolsed by a stone basin over which stands a small shrine of granite slabs. From this reservoir, pure water percolates into a tank about 30 feet square which by an outlet keeps the water at a level of 2′ 6″ constantly. This is a reputed place of pilgrimage, the most auspicious occasion being the day of *Tula Sankramana* in, October when the sun enters the sign of Libra. It is believed that on this occasion Cauvery appears at an auspicious moment, which is indicated by a sudden upsurge of the water in the pond. Cauvery is of special significance to the Coorgis and for them, is their tutelary Goddess.

There are several legends relating to this sacred river. Chapters 11 to 14 of *Skanda Purana*, known as the *Cauvery Purana* describe the origin and course of this sacred river. According to one of the legends, a certain prince Chandra Varma appeased Goddess Parvathi through his devotions at Brahmagiri and secured from her several boons, besides her promise to appear in due course in the form of a river. Subsequently Kavera muni, a sage, selected Brahmagiri for his austerities and prayed Brahma for progeny. Brahma gave him Lopamudra for a daughter. Thereafter, she came to be known as Cauvery (or Kaveri) after the name of her new father. In order to secure heavenly happiness for her father, Kaveri prayed to Brahma and obtained the miraculous power of turning herself into a river and of absolving all those who bathed in her holy waters of the sins committed by them. Meanwhile, sage Agastya wanted to marry her. She consented to his request on condition that she should be at liberty to forsake him if left alone at any time. Agastya agreed to this condition and married her. One day Agastya left his wife alone near a holy tank, which was however being guarded by his disciples and went to a nearby river for bathing. Seizing the opportunity Cauvery plunged herself into the holy tank and changing herself into a river began to flow out from that tank.

From the summit of Brahmagiri, which is about 300′ above the Talacauvery, one has a picturesque view of the forest clad hills to the north west and south east.

PREFACE

It has been the tradition of the Census of India to present demographic data in as detailed a manner as possible so as to serve effectively the interests of the users of census data. It has also been a tradition to publish special volumes which incorporate both demographic and non-census data which are considered to be of great utility. In accordance with this practice, taluka and village tables used to be published which were, in the 1951 Census, replaced by the District Census Handbook series. These Handbooks replaced Part IV—Taluk Tables and Part V—Village Tables of the earlier censuses and presented a large number of tables of economic, demographic and social significance for taluks and urban areas. The 1961 District Census Handbooks were improved by extending the coverage and administrative statistics were also presented for each district for the preceding decade. The 1971 Census continues, as part of its Tabulation Plan, the District Census Handbook series.

The District Census Handbook is presented in three parts for each District. Part A incorporates the Town and Village Directories. Part B incorporates the Primary Census Abstracts and includes data, in the case of the rural areas, down to the village level and in the case of urban areas for the blocks. Part C incorporates other Census Tables and administrative statistics. For convenience, Parts A and B of the District Census Handbook are presented in one volume while Part C by itself is a separate volume.

Explanatory notes have been incorporated explaining the scope and content of the various statements, column headings, etc. In addition, in Part B, an introduction is included wherein the changes in the jurisdiction, if any, of the district or of the taluks and the changes in the number of villages between 1961 and 1971 are explained. It would be useful to read these notes before one goes to the tables.

In this volume, the district and taluk maps have been incorporated. These maps have been prepared in this office on the basis of maps obtained from the competent authorities concerned. In the district map, to avoid crowding, the names of villages where community facilities exist have not been mentioned but their location code numbers have been indicated. Similarly, in the taluk maps, villages are indicated by their Location Code numbers. For the names of the villages, one would have to refer to the alphabetical list of villages of each of the taluks concerned. These alphabetical lists are incorporated in Parts A and B of this volume.

In the preparation of Part A of the District Census Handbook we have had the ready and full co-operation of all the Departments of the State Government. Our whole-hearted thanks are tendered to them gratefully. Part B is essentially demographic in nature and has been the end product of the tabulation of the enumeration results.

In the preparation of this volume we have had the benefit of the guidance and advice of Sri A. Chandra Sekhar, I.A.S., Registrar General and Census Commissioner for India. We have also been considerably assisted by the willing co-operation of Sri K. D. Ballal, Deputy Registrar General, Dr. B. K. Roy Burman, Deputy Registrar General (Social Studies) and Sri K. K. Chakravorthy, Central Tabulation Officer. We are deeply indebted to them for all the assistance rendered.

The District Census Handbook (Parts A and B) presented in this volume is among the first few of the 1971 Census publications. Its early preparation has laid a heavy burden on all the officers and staff of this office. To each one of them I am deeply obliged. The Director of Printing and Stationery of the State Government has ensured printing in time and to him, we offer our thanks. This is a State Government Publication and the interest evinced by the State Government has encouraged us, for which our thanks are tendered.

Sept. 1972

P. PADMANABHA

CONTENTS

		Pages
Preface		iii
PART-A TOWN AND VILLAGE DIRECTORY		
Town Directory		
Explanatory Notes	...	3–7
Statement—I	Status, Growth History and Functional Category of Towns ...	8–9
Statement—II	Physical Aspects and Location of Towns, 1969 ...	10–11
Statement—III	Municipal Finance 1968-69 ...	12–13
Statement—IV	Civic and Other Amenities ...	14–15
Statement—V	Medical, Educational, Recreational and Cultural Facilities 1969-70	16-17
Statement—VI	Trade, Commerce, Industry and Banking 1969-70 ...	18-19
Statement—VII	Population by Religion and Scheduled Castes/Scheduled Tribes 1971...	20-21
Village Directory		
Explanatory Notes	...	21C–21D
Mercara Taluk	...	22–27
Somvarpet Taluk	...	30–37
Virajpet Taluk	...	40–45
APPENDICES		
Appendix—I Alphabetical List of Villages		Pages
Appendix—I—(i)	Mercara Taluk ...	28
Appendix—I—(ii)	Somvarpet Taluk ...	38–39
Appendix—I—(iii)	Virajpet Taluk ...	46
Appendix—II	Talukwise Abstract of Educational, Medical and other Amenities ...	48–49
Appendix—III	Land use particulars of Non-Municipal Towns ...	50
Appendix—IV	Brief Note on places of Religious, Historical or Archaeological Importance	51–52

PART-B PRIMARY CENSUS ABSTRACT

Introduction ... 55

Explanatory Note ... 56–59

Salient Demographic Indicators of the Districts ... 60–61

Figures at a glance ... 62

District Primary Census Abstract ... 64–70

Taluk Primary Census Abstract with Alphabetical List of Villages and Description of Urban Enumerators Block

Mercara Taluk ... 73–81

Somvarpet Taluk ... 82–95

Virajpet Taluk ... 97–104

Appendix—I List of Hamlets having population of 500 and more ... 106

Appendix—II List of Scheduled Castes and Scheduled Tribes in Mysore State ... 108–111

LISTS OF MAPS, CHARTS AND DIAGRAMS

Maps

		FACING PAGE
1.	State Map of Mysore	... Title page
2.	District Map of Coorg	... 1
3.	Mercara Taluk	... 73
4.	Somvarpet Taluk	... 82
5.	Virajpet Taluk	... 97

Charts & Diagrams

		FACING PAGE
11.	Growth of population, 1901—1971—Mysore State-Pictorial Representation	... 52
12.	Growth of Population, 1901—1971-Coorg District-Pictorial Representation	... 53
13.	Growth of Population, Mysore State and Coorg District, 1901-1971-Graphical Representation	... 62
14.	Workers & Non-workers–Diagrammatic representation–Mysore State	... 70
15.	Workers & Non-workers–Diagrammatic representation–Coorg District	... 71
16.	Workers classified by industrial categories–Diagrammatic representation–Mysore State	... 104
17.	Workers classified by industrial categories–Diagrammatic representation–Coorg District.	... 105

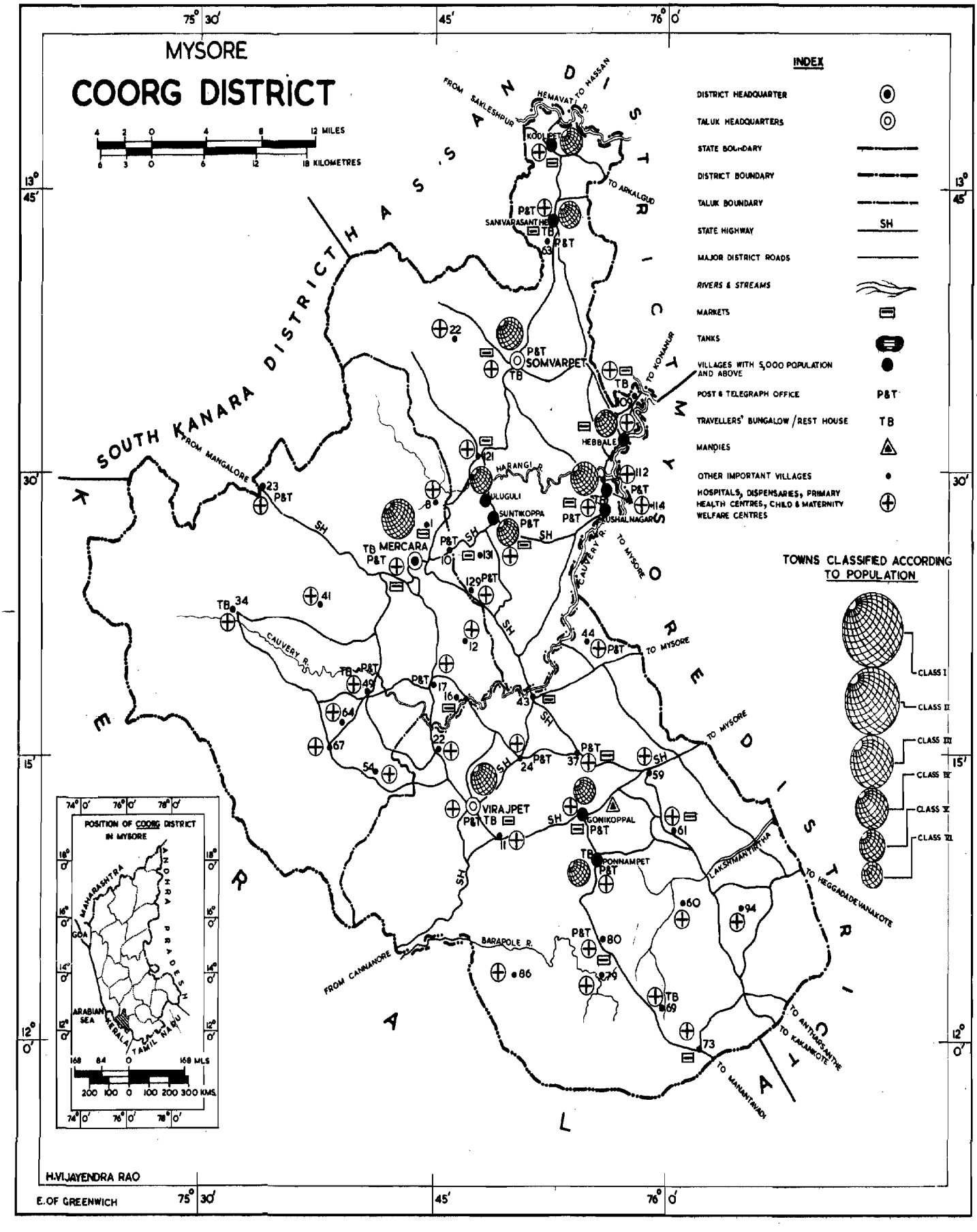
MYSORE
COORG DISTRICT
INDEX
DISTRICT HEADQUARTER
TALUK HEADQUARTERS
STATE BOUNDARY
DISTRICT BOUNDARY
TALUK BOUNDARY
STATE HIGHWAY
MAJOR DISTRICT ROADS
RIVERS & STREAMS
MARKETS
TANKS
VILLAGES WITH 5,000 POPULATION AND ABOVE
POST & TELEGRAPH OFFICE
TRAVELLERS' BUNGALOW / REST HOUSE
MANDIES
OTHER IMPORTANT VILLAGES
HOSPITALS, DISPENSARIES, PRIMARY HEALTH CENTRES, CHILD & MATERNITY WELFARE CENTRES
TOWNS CLASSIFIED ACCORDING TO POPULATION
CLASS I
CLASS II
CLASS III
CLASS IV
CLASS V
CLASS VI
SOUTH KANARA DISTRICT
HASSAN DISTRICT
MYSORE DISTRICT
KERALA
SOMVARPET
MERCARA
VIRAJPET
KUSHALNAGAR
HEBBALE
SUNTIKOPPA
GONIKOPPAL
PONNAMPET
KODLIPET
SANIVARASANTHE
HEMAVATI R.
HARANGI R.
CAUVERY R.
BARAPOLE R.
LAKSHMANTIRTHA
FROM SAKLESHPUR
TO HASSAN
TO ARKALGUD
TO KONANUR
TO MYSORE
TO HEGGADADEVANAKOTE
TO ANTHARSANTHE
TO KAKANKOTE
TO MANANTAVADI
FROM MANGALORE
FROM CANNANORE
POSITION OF COORG DISTRICT IN MYSORE
MAHARASHTRA
ANDHRA PRADESH
GOA
ARABIAN SEA
KERALA
TAMIL NADU
168 84 0 168 MLS
200 100 0 100 200 300 KMS.
H.VIJAYENDRA RAO
E.OF GREENWICH

TOWN DIRECTORY

TOWN DIRECTORY

EXPLANATORY NOTES

The Town Directory consists of seven Statements the titles of which are as follows:—

Statement I	Status, Growth history and Functional Category of Towns.
Statement II	Physical Aspects and Location of Towns, 1969.
Statement III	Municipal Finance 1968-69.
Statement IV	Civic and Other Amenities, 1969-70.
Statement V	Medical, Educational, Recreational and Cultural Facilities in Towns, 1969-70.
Statement VI	Trade, Commerce, Industry and Banking, 1969-70.
Statement VII	Population by Religion and Scheduled Castes and Scheduled Tribes, 1971.

Statements I and VII have been compiled in this office, and Statements II to VI by obtaining the data from the Local Bodies having administrative control over the towns. The scope of the data and the meaning of the abbreviations used in each Statement are explained herein.

The concept of urban agglomeration has been adopted for presenting certain basic results of the 1971 Census. Smaller towns that are contiguous to a city or a major town and come within its urban influence are grouped together to constitute such agglomerations. In Mysore, five such agglomerations (*viz.*, those named after *Bangalore*, *Mangalore*, *Belgaum*, *Bhadravathi* and *Kolar Gold Fields*) have been recognised. In the Town Directory statements also, information relating to the agglomeration and its constituent units has been presented at one place in bold print so that the serial order in which the Towns in a District are arranged does not get interrupted. Thus the names of the units which constitute the agglomeration appear twice in each statement even though the particulars are provided at one place only.

STATEMENT I: *Status, Growth History and Functional Category of Towns.*

COLUMN 3: LOCATION CODE NO.: — Location Code assigned to the town in the 1971 Census consists of two elements; an arabic numeral and one roman numeral separated by an oblique. The arabic numeral indicates the order of the District within the State when arranged in alphabetical order. Similarly the roman numeral indicates the order of the town within the District when arranged alphabetically.

COLUMN 4: NAME OF THE TALUK:—Name of the taluk in which the particular town is situated is given here.

COLUMN 5: CIVIC ADMINISTRATION STATUS 1970:— The following abbreviations are used to indicate the civic administration status:

(1) Municipal Corporation	...	C
(2) Municipality	...	M
(3) Town Committee/Town Area Committee/Council	...	TC
(4) Cantonment Board	...	CB
(5) Town Panchayat	...	TP
(6) Village Panchayat Committee	...	P
(7) Sanitary Board	...	SB
(8) Notified Area Committee/Council.		NAC
(9) Others such as Town Board, Industrial Township, Project Areas not administered by any Civic Authority.		Indicated in full.

COLUMNS 5 TO 13: POPULATION OF THE TOWN AT THE CENSUSES OF 1901 TO 1971:—Population figures for the towns since 1901 indicate their growth from Census to Census. Such figures have not however, been furnished for the previous Censuses in respect of towns treated as towns for the first time in 1971 Census since they were rural areas formerly. The 1971 Census population figures are furnished in column 13.

COLUMNS 14 AND 15: FUNCTIONAL CATEGORY 1961 CENSUS AND 1971 CENSUS:—In 1961 Census the workers were classified into nine industrial categories according to their activity, as follows:—

I Cultivator;
II Agricultural labourer;
III Mining, quarrying, livestock, forestry, fishing, hunting, and plantations, orchards and allied activities;
IV Household industry;
V Manufacture—other than household industry;
VI Construction;
VII Trade and commerce;
VIII Transport, storage and communications and
IX Other services.

The 1971 Census classification of workers remains basically the same but for the following deviations:

(i) Category III of the 1961 classification has been split into two by recognising 'mining and quarrying' as an independent category and it now bears Category Number IV.

(ii) as a consequence of (i) above, the IV category of 1961 has been grouped with category V and particulars of workers engaged in 'manufacturing, processing, servicing and repairs activities' have been presented under two sub-headings, *viz.*,

V (*a*) Household Industry and

V (*b*) Other than Household Industry.

In order to determine the functional category of towns, these nine industrial categories are combined and re-grouped to yield five broad classifications by economic activity as under:—

Economic activity	*Industrial category number as per*	
	1961 *Census*	1971 *Census*
(1) Primary activities.	I, II & III	I, II, III & IV
(2) Industry ...	IV, V & VI	V(*a*), V(*b*) & VI
(3) Trade and Commerce ...	VII	VII
(4) Transport ...	VIII	VIII
(5) Services ...	IX	IX

Then, for each town the percentage of workers under each of these five classes of economic activities to the total number of workers is calculated. If the percentage under any of these five activities equals or exceeds 40, such a town is regarded as *monofunctional* and that activity is specified in column 14 or 15. If the percentages are less than 40 in each and if the figures against any two add up to 60 or more, then such a town is regarded as *bifunctional* and the two predominant activities are specified under column 14 or 15. In case, the percentages of any two of the activities do not add up to 60 per cent such a town is regarded as *multifunctional* and in such a case, three of the predominant activities are specified under column 14 or 15.

STATEMENT II: *Physical Aspects and Location of Towns*, **1969**.

COLUMN 3: ALTITUDE:—Altitude is given in metres above Mean Sea Level. The asterisk mark indicates that the data have been furnished by the Director-General of Observatories. In all other cases, information as furnished by the Director, Southern Circle, Survey of India, has been adopted.

COLUMN 4: ANNUAL RAINFALL (in millimetres):—An asterisk mark placed at the top of the data, indicate that the data have been furnished by the Director General of Observatories and also that it is 30 years (1931-60) standard normal. In other cases, the figure represents the average rainfall over the period 1960-69 (yearwise data obtained from the Bureau of Economics and Statistics, Mysore).

COLUMNS 5 AND 6: MAXIMUM AND MINIMUM TEMPERATURE (in Degree Centigrade):—The asterisk mark indicates that the data have been furnished by the Director General of Observatories and also that it is 30 years standard normal (1931-1960).

Since specific information is not available for most of the towns, corresponding data available for the nearest town situated at approximately the same altitude, have been adopted. Such entries are distinguished by the notation 'N' (nearest).

NOTE:—In columns 3 to 6 when data in respect of the particular town are not available, corresponding data for the nearest town are given, and in such cases the symbol 'N' (nearest) has been used.

COLUMNS 7 TO 14: NAME OF, AND ROAD DISTANCE TO, IMPORTANT CENTRES:—Column headings are self-explanatory. Distances are given in kilometres. If the referent town itself happens to be the headquarters of district, or sub-division, taluk, etc., then the distance is noted as O in the relevant column. In column 12 when one or more bus routes pass through the town, the name of the town is repeated and distance is indicated as O. In column 13, the abbreviations R and C stand for River and Canal respectively.

STATEMENT III: *Municipal Finance*, **1968-69.**

Actual receipt and expenditure of the civic administrative body are furnished.

In the case of industrial townships and the like where civic amenities are the responsibility of the factory authorities themselves, the relevant particulars have been obtained from these authorities. Generally, as no taxes are levied by the factory authorities, receipts are mainly by way of house rent (if provided by the authority) and, water and electricity charges recovered from the occupants of the residential quarters. Under expenditure, the amount spent on social overheads are shown.

City Improvement Trust Boards have been functioning only in the cities of Bangalore and Mysore. In Mandya during 1968-69, the Sugar Factory was responsible for providing amenities to the residents in Mandya Sugar Town, now included within the municipal limits of Mandya. In these cases, the receipt and expenditure are furnished separately for the two agencies.

STATEMENT IV: *Civic and Other Amenities* **1969-70.**

COLUMN 3: ROAD LENGTH:—Total length of all types of roads (*i.e.*, Cement, asphalt, metalled, mud, etc.) including the length of National and State Highways lying within the town limits is given in kilometres. Wherever information is available separately for *Pucca* roads and *katcha* roads, this has been noted in this column.

COLUMN 4: SYSTEM OF SEWERAGE/DRAINAGE:—The codes used for this column are:

(i) Sewers (either combined or separate)	...	S
(ii) Open Surface Drains	...	OSD
(iii) Box Drains	...	BSD
(iv) Sylk pattern Drains	...	SD

Even when only a portion of the town is served by any particular type of sewerage or drainage, the relevant code or codes have been entered under this column.

COLUMN 5: WATER-BORNE LATRINES:—Total number of flush-out latrines in the town (both private and public) has been indicated in this column. It is only in a few towns that such latrines are connected to sewers.

COLUMN 6: SERVICE LATRINES:—Total number of service (also called daily cleaned or DC for short) latrines, both private and public, in the town is entered under this column.

COLUMN 7: OTHER TYPES OF LATRINES:—Total number of other types of latrines, if any, in the town is furnished here.

COLUMN 8: METHOD OF DISPOSAL OF NIGHT-SOIL:—The manner in which the night-soil is collected and transported to the trenching grounds is indicated under this column using the following abbreviations:—

(1) Headloads	...	HL
(2) Baskets	...	B
(3) Wheel Barrows	...	WB
(4) Hand Carts	...	HC
(5) Others such as bullock carts, trucks, nightsoil tankers, tempos, etc.		Specified without using abbreviations.

For flush-out latrines which are connected to sewers 'S' is the abbreviation used. If such latrines are connected to septic tanks 'ST' is used.

COLUMNS 9 AND 10: PROTECTED WATER SUPPLY; SOURCE AND CAPACITY:—In column 9 source of protected water supply is indicated using the following codes:

(1) River	...	R
(2) Tank/Lake	...	TK
(3) Tube Well	...	TW
(4) Bore Well	...	BW
(5) Canal	...	C
(6) Reservoir	...	RES
(7) Open wells	...	W

In column 9, in respect of towns not having protected water supply a dash is used.

The quantity of water supply led out from the Storage Tank to the consumers per day is given in litres in column 10. By "Protected water supply" is meant supply of water through taps irrespective of whether the water so supplied has been filtered and chlorinated or not.

COLUMN 11: FIRE-FIGHTING SERVICE:—Whether fire-fighting services exist or not within the limits of the town has been indicated by 'Yes' or 'No' as appropriate.

COLUMNS 12 TO 16: ELECTRIFICATION:—Under these columns, data regarding number of electrical connections (installations) are furnished. Information relates to the period 1969-70 generally. The data obtained from the Municipal authorities were got cross checked with those obtained from the Mysore State Electricity Board.

Definitions of the column headings are as follows:—

(i) *Domestic:*—Connections to residential buildings, schools, temples, non-commercial hostel buildings and hospitals for lighting, heating and cooking are classified as domestic connections. All-electric homes are also included under this category.

(ii) *Commercial:*—Connections to commercial establishments such as wholesale and retail shops, hotels, restaurants, tea stalls, cinema theatres, offices, private nursing homes, shops run by medical practitioners, commercial hostels and such other premises

which are used either partly or wholly for commercial purposes are classified as commercial connections.

(iii) *Industrial:*—Such connections (either high tension or low tension) include supply of power to industrial establishments where processes of manufacturing, servicing or repairs are carried on with the use of power. Apart from factories, smaller establishments such as flour mills, hullers, coffee grinders etc., also come within the purview of this category.

(iv) *Road Lighting:*—The actual number of street lights in the town has been furnished.

(v) *Others:*—Connections to pumpsets, waterworks, temporary connections etc., are furnished under this column wherever information was readily available. Data under this column are not uniform and hence cannot be compared.

STATEMENT V: *Medical, Educational, Recreational and Cultural Facilities in Towns,* **1969-70.**

COLUMN 3: HOSPITALS, DISPENSARIES, T. B. CLINICS, HEALTH CENTRES, NURSING HOMES:—Particulars regarding the different types of medical institutions functioning in the town are indicated by the following codes:

(i) Hospital (equipped with facilities for the treatment of in-patients)	...	H
(ii) Dispensary	...	D
(iii) Health Centre (under this category the Government of India Pattern Primary Health Centres are also included)	...	HC
(iv) T.B. Clinic (if being run as an independent unit)	...	TBC
(v) Family Planning Centres	...	FC
(vi) Leprosy Centre or Clinic	...	LC
(vii) Others, such as private nursing homes and clinics run by registered medical practitioners.		O

Wherever Family Planning Centres (FC) and Maternity Wards (MW) are attached to Hospitals or Primary Health Centres, this has been indicated within brackets using the codes FC or MW as the case may be. Under (i) to (vi) above, only the institutions run by Government, local bodies or religious and social institutions have been included. Full data on such facilities offered by private agencies are not readily available.

COLUMN 4: BEDS:—Number of beds provided for in-patients in the medical institutions mentioned under column 3 is noted here.

COLUMN 5: COLLEGES: ARTS, SCIENCE, COMMERCE, ETC.:—The number of colleges in the town providing general education in different faculties has been indicated under this column using the following abbreviations:—

(i) Arts only	...	A
(ii) Science only	...	S
(iii) Commerce only	...	C
(iv) Arts and Science	...	AS
(v) Arts and Commerce	...	AC
(vi) Science and Commerce	...	SC
(vii) Arts, Science and Commerce	...	ASC
(viii) Law	...	L
(ix) College of Education	...	Ed.
(x) Agricultural	...	Ag.
(xi) Home Science	...	HS
(xii) College for Oriental Degrees (Sanskrit, etc.)	...	OS
(xiii) Teachers Certificate Course	...	TCH

Since no special provision has been made for certain professional subjects such as law, education etc., in the format, these have been included under column 5.

COLUMN 6: MEDICAL COLLEGES:—Colleges providing education in Allopathic, Ayurvedic, Unani and Homoeopathic systems of medicine have been indicated separately using the abbreviations 'Al' for Allopathic, 'Ay' for Ayurvedic, 'Un' for Unani and 'Ho' for Homoeopathy. For Dental College the abbreviation 'D' has been used.

COLUMNS 7 AND 8; ENGINEERING COLLEGES AND POLYTECHNICS:—These are self-explanatory.

COLUMN 9: RECOGNISED SHORTHAND, TYPEWRITING AND OTHER VOCATIONAL TRAINING INSTITUTES:—Abbreviations used in this column are as follows:—

(i) Shorthand Institute		Sh.
(ii) Typewriting Institute	...	Type
(iii) Both Shorthand and Typewriting.		Sh. Type
(iv) Artisan Training Centre/Institute.		ATI
(v) Occupational Training Institute	...	OTI
(vi) Industrial Training Institute	...	ITI
(vii) Tailoring Training Centre	...	TT
(viii) Gramodyog Training Centre	...	GT
(ix) Technical Training Centre	...	TTC
(x) Others; Specified in the Statement separately.		

COLUMNS 10 TO 12:—HIGHER SECONDARY OR SECONDARY, JUNIOR SECONDARY OR MIDDLE AND PRIMARY SCHOOLS:—Schools providing Primary and Secondary education have been classified according to the system of categorisation adopted by the Director of Public Instruction in Mysore, Bangalore.

(i) High Schools and Higher Secondary Schools are those where education is provided from Standard VIII and upwards upto Standard X or XI. These include composite schools which provide education from Standard I or Standard V upto Standard X or XI. Such composite schools have been treated as single units and their number indicated under column 10.

(ii) Junior Secondary or Middle Schools are those which provide education from Standard I to VII or from Standard V to VII.

(iii) Primary Schools are those where education is provided upto Standard IV.

(Under Columns 10 to 12, Urdu, Tamil and Marathi medium schools, if any, in the town are also included).

COLUMN 13: OTHER EDUCATIONAL FACILITIES: Others include nursery schools and Sanskrit and Arabic Schools which provide religious education etc., and which are not classified as schools or colleges.

COLUMN 14: STADIA:—The number of stadia, if any, built according to modern standards has been shown under this column. Ordinary playgrounds attached to educational institutions, voluntary organisations, etc., and also 'parks' do not come within the purview of this column.

COLUMN 15: CINEMAS:—Touring Talkies of temporary nature are excluded and only the number of permanent cinema theatres is given under this column.

COLUMN 16: AUDITORIA/DRAMA HALLS: Number of auditoria and drama halls in the town is furnished.

COLUMN 17: PUBLIC LIBRARIES INCLUDING READING ROOMS:—Information about public libraries and reading rooms has been furnished clubbing the two, except in a few cases where data are separately available. 'PL' and 'RR' are the abbreviations used to denote Public Library and Reading Room respectively.

STATEMENT VI: *Trade, Commerce, Industry and Banking*, **1969-70.**

COLUMNS 3 TO 5: IMPORTS:—Names of three most important commodities imported into the town either for local consumption or for export in the same or modified form, have been indicated here.

COLUMNS 6 TO 8: EXPORTS:—Names of three most important commodities exported, based on the estimated value or volume of transactions, have been indicated here.

COLUMNS 9 TO 11: MANUFACTURE: Names of three important commodities manufactured in the town based on volume or value of commodities produced have been indicated. Wherever relevant, names of articles manufactured in the town and known for their uniqueness have been included even though the volume or value of such products may not be appreciable or important from the point of view of scale of operations.

COLUMN 12: NUMBER OF BANKS:—Banks include both commercial and co-operative banks and for computing the numbers, each branch has been treated as a unit.

COLUMN 13: NUMBER OF AGRICULTURAL CREDIT SOCIETIES:—Self-explanatory.

COLUMN 14: NUMBER OF NON-AGRICULTURAL CREDIT SOCIETIES:—Non-agricultural credit societies include Industrial Co-operatives, House Building Co-operatives. Consumers' Co-operatives, Employees' Co-operatives, Fishermen Co-operatives and the like which provide credit for non-agricultural purposes.

COLUMN 15: REMARKS:—Remarks, if any, are given in this column.

STATEMENT VII: *Population by Religion and Scheduled Castes/Scheduled Tribes*, **1971.**

This shows the distribution of population by religion and the numerical strength of Scheduled Castes and Scheduled Tribes.

STATEMENT

STATUS, GROWTH HISTORY

Sl. No.	Name of Town	Location Code No.	Name of Taluk	Civic administration status in 1970	Population of the town at the Censuses of							
					1901	1911	1921	1931	1941	1951	1961	1971
1	2	3	4	5	6	7	8	9	10	11	12	13
1.	Gonikoppal ...	8/I	Virajpet	M	Classified as Town in 1961 Census						2,749	2,757
2.	Hebbale ...	8/II	Somvarpet	M	Classified as Town in 1961 Census						2,325	2,456
3.	Kodlipet ...	8/III	Somvarpet	M	Classified as Town in 1961 Census						1,667	2,059
4.	Kushal Nagar ...	8/IV	Somvarpet	M	Classified as Town in 1961 Census						2,902	5,000
5.	Mercara ...	8/V	Mercara	M	6,732	6,269	5,675	5,995	7,112	10,117	14,453	19,357
6.	Ponnampet ...	8/VI	Virajpet	M	Classified as Town in 1961 Census						2,621	3,265
7.	Shanivara Santhe ...	8/VII	Somvarpet	M	Classified as Town in 1961 Census						1,391	2,003
8.	Somvarpet ...	8/VIII	Somvarpet	M	1,745	———	Declassified	———			5,137	6,281
9.	Suntikoppa ...	8/IX	Somvarpet	M	Classified as Town in 1961 Census						1,306	1,499
10.	Uluguli ...	8/X	Somvarpet	P	Classified as Town in 1971							4,232
11.	Virajpet ...	8/XI	Virajpet	M	4,283	3,712	3,166	3,832	4,016	6,138	8,138	9,782

I

AND FUNCTIONAL CATEGORY OF TOWNS

Functional Category of 1961 Census	Functional Category of 1971 Census
14	15
Services-*cum*-Industry	Trade and Commerce-*cum*-Industry
Primary Activities	Primary Activities
Primary Activities-*cum*-Services	Primary Activities-*cum*-Trade and Commerce-*cum*-Transport, Storage and Communication
Services	Industry-*cum*-Services-*cum*-Trade and Commerce
Services	Services-*cum*-Trade and Commerce
Services	Industry-*cum*-Services-*cum*-Primary Activities
Services-*cum*-Primary Activities-*cum*-Industry	Primary Activities
Primary Activities	Primary Activities (Plantation workers)
Services-*cum*-Primary Activities-*cum*-Industry	Trade and Commerce-*cum*-Services-*cum*-Primary Activities (Plantation)
...	Primary Activities (Plantation Workers)
Services	Trade and Commerce-*cum*-Services-*cum*-Industry.

STATEMENT

PHYSICAL ASPECTS

Sl. No.	Name of Town	PHYSICAL ASPECTS				NAME
		Altitude (in metres)	Annual Rainfall (in mm)	Temperature (in centigrade)		Nearest city with population of one lakh or more
				Maximum	Minimum	
1	2	3	4	5	6	7
1.	Gonikoppal ...	838	4,844.07-N	34.1N	11.0N	Mysore—89
2.	Hebbale ...	869	1,682.10-N	34.1N	11.0N	Mysore—100
3.	Kodlipet ...	947	1,997.00-N	36.2N	11.1N	Mysore—135
4.	Kushal Nagar ...	838	1,682.10-N	34.1N	11.0N	Mysore—91
5.	Mercara ...	1,152*	3,345.0*	31.7*	10.8*	Mysore—122
6.	Ponnampet ...	853	4,844.07	34.1N	11.0N	Mysore—104
7.	Shanivara Santhe ...	966	1,997.00	36.2N	11.1N	Mysore—139
8.	Somvarpet ...	1,128	2,301.10	31.7N	10.8N	Mysore—128
9.	Suntikoppa ...	991	1,682.10	36.2N	11.1N	Mysore—108
10.	Uluguli ...	945	1,682.10-N	36.2N	11.1N	Mysore—110
11.	Virajpet ...	899	2,839.40	34.1N	11.0N	Mysore—104

II

AND LOCATION OF TOWNS, 1969

OF AND ROAD DISTANCE (Km.) FROM						
State H.Q.	Dist. H.Q.	Sub-divisional H.Q / Taluk H.Q.	Railway Station	Bus Route	Navigable river/ canal (if within 10 Kms.)	Sea port (if within 50 Kms.)
8	9	10	11	12	13	14
Bangalore—217	Mercara—44	Mercara—44 Virajpet—16	Krishnaraja Nagar—64	Gonikoppal —0	...	...
Bangalore—240	Mercara—48	Mercara—48 Somvarpet—22	Hassan—74	Hebbale—0	...	...
Bangalore—219	Mercara—71	Mercara—71 Somvarpet—31	Holenarasipur—45	Kodlipet—0	...	...
Bangalore—218	Mercara—30	Mercara—30 Somvarpet—29	Krishnaraja Nagar—48	Kushal Nagar—0	...	...
Bangalore—250	Mercara—0	Mercara—0 Mercara—0	Krishnaraja Nagar—80	Mercara—0	...	...
Bangalore—248	Mercara—53	Mercara—53 Virajpet—20	Krishnaraja Nagar—69	Ponnampet—0	...	...
Bangalore—278	Mercara—64	Mercara—64 Somvarpet—20	Hassan—54	Shanivara Santhe—0	...	...
Bangalore—256	Mercara—40	Mercara—40 Somvarpet—0	Holenarasipur—72	Somvarpet—0	...	...
Bangalore—245	Mercara—16	Mercara—16 Somvarpet—28	Krishnaraja Nagar—65	Suntikoppa—0	...	...
Bangalore—250	Mercara—14	Mercara—14 Somvarpet—30	Krishnaraja Nagar—66	Uluguli—0	...	...
Bangalore—258	Mercara—32	Mercara—32 Virajpet—0	Tellicheri—80	Virajpet—0	...	...

STATEMENT

MUNICIPAL

Sl. No.	Name of Town	Receipt (Rs.)				
		Receipt through taxes, etc.	Revenue derived from municipal properties and powers apart from taxation	Government grant	Loan	Advances
1	2	3	4	5	6	7
1.	Gonikoppal ...	18,898	43,228	4,620	...	...
2.	Hebbale ...	10,054	6,210	3,637	...	...
3.	Kodlipet ...	18,261	4,406	6,550	...	...
4.	Kushal Nagar ...	81,200	15,385	9,420	...	8,183
5.	Mercara ...	3,90,103	19,033	42,778	...	...
6.	Ponnampet ...	10,053	5,394	3,000	...	5,665
7.	Shanivara Santhe ...	10,794	11,300	5,191	...	...
8.	Somvarpet ...	89,588	52,054	10,264	...	...
9.	Suntikoppa ...	25,093	21,150	3,555	...	300
10.	Uluguli ...	1,502	1,996	3,990	...	...
11.	Virajpet ...	44,571	1,19,355	18,224	7,37,000	...

III

FINANCE, 1968-69

Expenditure (Rs.)									
Other sources	**Total receipt**	General Administration	Public safety	Public health and conveniences	Public works	Public Institutions	Others	**Total expenditure**	Sl. No.
8	**9**	10	11	12	13	14	15	**16**	
...	**66,746**	16,459	3,712	7,822	7,434	...	4,272	**39,699**	1
2,850	**22,751**	7,941	2,337	4,498	2,218	...	3,835	**20,828**	2
2,703	**31,920**	12,516	2,494	13,490	2,011	562	6,003	**37,076**	3
113	**1,14,301**	43,792	5,731	28,417	...	...	7,579	**85,519**	4
1,07,120	**5,59,034**	1,05,648	23,493	1,11,974	1,20,206	58,000	81,002	**5,00,323**	5
1,762	**25,874**	8,394	2,360	4,778	9,090	...	4,200	**28,822**	6
2,500	**29,785**	12,500	9,500	1,000	12,800	100	1,800	**37,700**	7
40,957	**1,92,863**	33,161	8,744	36,610	43,980	3,000	27,813	**1,53,308**	8
500	**50,598**	10,350	4,650	15,570	8,000	420	500	**39,490**	9
1,333	**8,821**	1,710	...	6,767	1,729	205	160	**10,571**	10
88,751	**10,07,901**	52,697	30,914	31,703	34,061	28,975	127,443	**3,05,793**	11

STATEMENT

CIVIC AND OTHER

Sl. No.	Name of Town	Road length (in Kms.)	System of sewerage drainage	No. of latrines		
				Water borne	Service	Others
1	2	3	4	5	6	7
1.	Gonikoppal ...	3	OSD	9	...	...
2.	Hebbale ...	6	OSD	10	...	...
3.	Kodlipet ...	4	OSD	20	...	253
4.	Kushal Nagar ...	6	OSD	20	...	160
5.	Mercara ...	28	OSD	100	116	50
6.	Ponnampet ...	2	OSD	...	...	4
7.	Shanivara Santhe ...	4	OSD	2	...	...
8.	Somvarpet ...	7	OSD	60	...	640
9.	Suntikoppa ...	1	OSD	15	...	...
10.	Uluguli ...	16	OSD	55	...	450
11.	Virajpet ...	9	OSD	85	210	169

IV

AMENITIES, 1969-70

Method of disposal of night oil	Protected water supply		Fire fighting service	Electrification (No. of connections)				
	Source	Capacity (Litres)		Domestic	Industrial	Commercial	Road lighting (points)	Others
8	9	10	11	12	13	14	15	16
ST	...	...	No	220	11	9	65	...
ST	R	1,36,788	No	52	2	11	60	...
ST	R & TK	54,551	No	140	10	55	63	1
ST	R	2,72,976	No	232	...	10	128	...
HL; Tractors; ST;	Stream	9,09,192	No	1,797	78	319	547	20
...	...	...	No	218	8	4	76	...
ST	R	1,00,000	No	153	9	6	45	...
ST	R	5,90,975	No	464	49	173	109	8
ST	BW & W	* 68,000 ** 1,36,000	No	64	10	85	51	2
ST	...	...	No	78	2	10	...	19
ST; WB	R	4,54,596	No	536	61	337	203	30

* During Summer ** During Rainy Season

STATEMENT

MEDICAL, EDUCATIONAL, RECREATIONAL

Sl. No.	Name of Town	Medical Facilities		Educational			
		Hospitals Dispensaries/ T.B. Clinics Health Centres/ Nursing Homes	Beds in medical institutions noted at Col. 3	Arts/ Science/ Commerce Colleges	Medical Colleges	Engineering Colleges	Polytechnics
1	2	3	4	5	6	7	8
1.	Gonikoppal ...	H-1 O-8	40	...	...	...	...
2.	Hebbale ...	D(FC)-1 O-1	...	...	...	...	...
3.	Kodlipet ...	H-1 O-3	18	...	...	...	...
4.	Kushal Nagar ...	H-1 HC-1†	20	...	...	...	...*
5.	Mercara ...	H-2 D-1 TBC-1 O-16	400 22	AS-1	...	...	...
6.	Ponnampet ...	O-4	57	...	...	...	...
7.	Shanivara Santhe ...	H-1 O-3	30 ...	...	...	...	...
8.	Somvarpet ...	H-1 O-1 TBC-1	120 20 ...	...	...	...	...
9.	Suntikoppa ...	H-1 O-3	16	...	...	...	...
10.	Uluguli ...	D-1	...	...	...	...	...
11.	Virajpet ...	H-1 O-8	225 58	...	...	...	...

† Mobil Health Centre

* The Polytechnic College here, lies outside the Municipal limits.

V

AND CULTURAL FACILITIES, 1969-70

(Figures indicate number of units)

Facilities					Recreational and Cultural Facilities			
Recognised shorthand, typewriting and other vocational training institutes	Higher Secondary or Secondary Schools	Junior Secondary/ Middle Schools	Primary Schools	Others	Stadia	Cinemas	Auditoria./ Drama Halls	Public Libraries including reading rooms
9	10	11	12	13	14	15	16	17
...	...	1	2	2	...	2	1	...
...	1	1	...	2	...	...	...	1
...	1	1	1	1	...	...	...	...
1	1	1	2	2	...	...	1	...
Sh. Type-2 ITI-1	3	3	1	5	...	1	1	2
...	1	1	1	1	...	...	...	...
...	1	1	1	1	...	...	...	1
Sh. Type-1	1	1	2	...	...	...	1	2
...	...	2	1	1	...	1	...	1
...	...	1	...	1	...	...	...	...
Type-2	3	2	3	6	...	2	1	...

STATEMENT

TRADE, COMMERCE, INDUSTRY

Sl. No.	Name of Town	Names of three most important commodities imported			Names of three most important commodities exported		
		1st	2nd	3rd	1st	2nd	3rd
1	2	3	4	5	6	7	8
1.	Gonikoppal ...	Coconuts	Provisions	Cloth	Rice	Coffee	Oranges
2.	Hebbale ...	Cloth	Fertilizers	Edible & Non-edible Oils.	Cereals (Paddy & Ragi).	Chillies	Bone-meal Manure.
3.	Kodlipet ...	Jaggery	Coconuts	Groundnut Oil	Paddy	Coffee	Cardamom
4.	Kushal Nagar ...	Sugar	Coconuts	Edible Oils	Ragi	Tamarind	Maize
5.	Mercara ...	Piecegoods (Cloth).	Provisions	Fertilizers	Coffee	Cardamom	Oranges
6.	Ponnampet ...	Salt	Cloth	Oils	Paddy	Coffee	Oranges
7.	Shanivara Santhe ...	Cloth	Medicines	Coconuts	Coffee	Cardamom	Paddy
8.	Somvarpet ...	Jaggery	Coconut	Sugar	Coffee	Cardamom	Paddy
9.	Suntikoppa ...	Fertilizers	Coconut	Fish	Coffee	Paddy	Oranges
10.	Uluguli ...	Food Articles	Cloth	...	Coffee	Pepper	Oranges
11.	Virajpet ...	Cloth	Hardware	Petrol	Coffee	Timber	Paddy

VI

AND BANKING, 1969-70

Names of three most important commodities manufactured			Number of Banks	Number of agricultural credit societies	Number of non-agricultural credit societies	Remarks
1st	2nd	3rd				
9	10	11	12	13	14	15
...	...	...	2	2	...	...
Bone-meal	...	...	...	1	1	...
...	...	...	2	1	...	...
...	...	...	2	1	...	...
...	...	...	7	2	10	...
...	...	...	1	1	1	...
...	...	...	2	1	...	...
...	...	...	5	1	...	...
...	...	...	2	1	...	...
Rice	...	..	...	...	...	...
Footwear	...	..	4	2	1	...

STATEMENT

POPULATION BY RELIGION AND

Sl. No.	Name of Town	Religion*					
		Buddhist		Christian		Hindu	
		Males	Females	Males	Females	Males	Females
1	2	3	4	5	6	7	8
1.	Gonikoppal	...	1	73	65	1,065	766
2.	Hebbale	...	...	...	...	1,224	1,229
3.	Kodlipet	...	...	21	22	757	679
4.	Kushal Nagar	...	3	120	108	2,075	1,855
5.	Mercara	3	...	696	821	7,431	6,532
6.	Ponnampet	...	...	47	49	1,288	1,200
7.	Shanivara Santhe	...	...	15	12	796	751
8.	Somvarpet	...	...	118	91	2,785	2,567
9.	Suntikoppa	...	...	70	81	469	386
10.	Uluguli	...	...	133	137	1,684	1,679
11.	Virajpet	...	...	443	408	3,198	2,687

* None has been returned under the **Religion not stated** from any of the Towns in this District.

VII

SCHEDULED CASTES/SCHEDULED TRIBES, 1971

Religion*											
Jain		Muslim		Sikhs		Others		Scheduled Castes		Scheduled Tribes	
Males	Females	Males	Females	Males	Females	Males	Females	Males	Females	Males	Females
9	10	11	12	13	14	15	16	17	18	19	20
7	4	522	254	...	...	...	...	65	27	9	4
...	...	1	2	...	...	...	...	233	256	...	...
...	...	306	274	...	...	...	...	53	46	...	...
...	...	468	371	...	...	...	...	321	323	58	49
...	2	2,205	1,667	...	...	...	...	523	515	23	9
...	...	403	278	...	...	...	...	194	191	22	28
...	...	223	206	...	...	...	...	43	47	...	...
...	...	436	284	...	...	...	...	211	178	4	2
2	...	302	189	...	...	...	...	33	34	3	...
...	...	332	267	...	...	...	...	354	387	12	10
3	20	1,815	1,385	23	...	...	...	241	229	19	28

VILLAGE DIRECTORY

VILLAGE DIRECTORY

EXPLANATORY NOTES

The Village Directory consists of eighteen columns and provides villagewise information about the amenities and land use pattern in the villages. In the case of *Becharak* (un-inhabited) villages, information is furnished only regarding land use (Cols. 3 and 11 to 15). Data presented in columns 1 to 18 have been obtained mainly from the Tahsildars and Deputy Commissioners. Towards the end of 1969, blank forms (with Kannada version of column headings) and copies of instructions printed in Kannada (explaining the manner in which each column should be filled) were mailed to the Tahsildars who in turn, distributed these forms to their Revenue Inspectors and collected the information.

The completed forms received back in this Directorate were scrutinised and omissions and mistakes observed were rectified, either by field visits to districts or through correspondence or both. The scope of each column heading and abbreviations used are given below:—

COLUMN 1: LOCATION CODE:—With a view to ensuring that every village, inhabited or un-inhabited in the Taluk is taken into account for purposes of Census Operations, location code numbers are assigned to each of the villages in a particular order. This number is noted under this column.

COLUMN 2: NAME OF THE VILLAGE:—In this column, the name of the *asli* (main) village is given. An *asli* village may have some hamlets associated with it. The information in columns 3 to 18, therefore, is for the *asli* village and for the hamlets, if any, together. However, the names of hamlets with a population of 500 and over are mentioned below the name of the *asli* village with details, in columns 4 to 9, of amenities located in these hamlets.

In some cases, large parts of the original village are now included in municipal areas, leaving a small portion out of municipal jurisdiction. The latter is considered 'Rural' and classified as a village. To render the position clear the word Rural is mentioned in brackets against such places.

COLUMN 3: TOTAL AREA OF THE VILLAGE:—The total geographical area of the village has been furnished in acres.

COLUMNS 4 TO 9: Amenities available within the Village

COLUMN 4: EDUCATIONAL:—Codes used to indicate the availability of educational facilities within the Village are:

(i) For schools providing education from Standard I to IV. These are generally called Lower Primary Schools ...	Pr.S.
(ii) For schools providing education either from Standard I to VII or from Standard V to VII ...	Mid.S.
(iii) For schools providing education either from Standard I to X or V to X or VIII to X. (This includes Higher Secondary Schools *i.e.*, XI Standard also) ...	Sec.S.
(iv) All colleges including vocational colleges ...	C.

NOTE: Where more than one such institution exists, the number is noted within brackets.

COLUMN 5: MEDICAL:—Medical facilities available within the village have been indicated by the following codes:

(i) Hospital equipped with beds for in-patients ...	H
(ii) Dispensary ...	D
(iii) Health Centre including Government of India Pattern Primary Health Centre ...	HC
(iv) Health Unit of Old Mysore Type...	HU
(v) Family Planning Centre ...	FC
(vi) Subsidised Medical Practitioner ...	SMP
(vii) Maternity and Child Welfare Centre	MCW

COLUMN 6: POWER SUPPLY:—'E' is noted in this column if electricity is supplied to the village either for industrial (or agricultural) purposes or lighting or both.

COLUMN 7: DRINKING WATER:—The codes used to indicate the sources of drinking in the village are:

(i) Taps ...	T
(ii) Wells ...	W
(iii) Tanks ...	TK
(iv) Tube Wells ...	TW
(v) Rivers ...	R
(vi) Canals ...	C
(vii) Fountains ...	F
(viii) Hand Pumps ...	HP
(ix) Other sources such as ponds, streams, etc. ...	O

COLUMN 8: COMMUNICATIONS:—The following codes are used:

(i) *Pucca* Road, *i.e.*, the road surface may be cement, asphalt, metal or water bound macadum ...	PR
(ii) *Katcha* Road, *i.e.*, roads with natural soil, including cart-tracks ...	KR
(iii) Railway Station ...	T
(iv) Navigable River ...	R
(v) Navigable Canal ...	C

In case a village is served by *Pucca* Roads as also by *Katcha* Roads, the latter have not been taken into consideration for purposes of this column.

A village is assumed to be served by any of these communication facilities if such facilities are available within one mile of the village.

COLUMN 9: POSTAL AND TELEGRAPH:—Postal and Telegraph facilities available within the limits of the village have been indicated by the following codes:—

(i) Post Office. This may be a branch or sub-office or may even be the office of the extra departmental delivery agency ...	PO
(ii) Telegraph Office ...	TO
(iii) Post and Telegraph facilities ...	PTO
(iv) Telephone connection (apart from public call office, if any, the connections given to private parties have also been considered).	Phone

COLUMN 10: STAPLE FOOD:—Staple food (*i.e.*, staple cereals) of the major portion of the population of the village has been indicated here.

COLUMNS 11 TO 15: *Land Use:—This information is based on annual village records for* 1968-69 *generally.*

COLUMN 11: FOREST:—All lands actually classified as forest or administered as forests under any legal enactment dealing with forests, whether State-owned or Private, have been shown under this column. Wherever forest lands have been assigned for cultivation, the corresponding areas have been excluded from forest area and included under cultivated land.

COLUMN 12: IRRIGATED:—The net area irrigated from both private and public sources of water supply is indicated using the following abbreviations:

(i) Canal ...	C
(ii) Well (with or without electricity) ...	W
(iii) Tube well (with or without electricity).	TW
(iv) Tank ...	TK
(v) River ...	R
(vi) Waterfall ...	WF
(vii) Others ...	O

Under this column, all lands classified as wet and Garden lands by the Survey and Settlement Department are included. In South Kanara District, however, the extent of wet lands (which are classified into class I, class II and class III) only are shown under column 12 and the garden lands are shown under column 13 along with " other dry ". All the three classes of wet lands in South Kanara District yield one crop of paddy; class II land yields an additional crop and class I yields two additional crops both of which are generally paddy. For all the three classes of wet land, rain is generally the source of water supply.

In Coorg District the rainfed wet lands have been included under column 13 along with the area under plantation crops, such as, coffee, cardamom, orange etc. So also in the Districts of Shimoga, Chikmagalur and North Kanara rainfed wet lands yielding paddy are shown under column 13.

COLUMN 13: UN-IRRIGATED:—The extent of un-irrigated but cultivated lands including current fallows if any, has been furnished under this column.

This column also includes data on the special categories referred to in the note on column 12 above.

COLUMN 14: CULTIVABLE WASTE:— The area noted under this column includes lands fit for cultivation but not cultivated for more than five years in succession. Such lands which are not put to any use, may be either fallow or covered with shrubs and jungle. They may be assessed or unassessed and may lie in isolated blocks or within cultivated holdings. Lands under thatching grasses, bamboo bushes and other groves for fuel, etc., which are not already included under orchards or forests, have also been included here. All grazing lands whether they are permanent pastures or not, are also included under this column.

A little clarification would be necessary regarding lands considered 'cultivable waste'. In certain Districts of the State *Gomala* or *Gairana* (pastures) are set apart in each village for purposes of grazing the village cattle and generally these are considered as 'not available for cultivation'. However, when applications for assignment of lands are received, the revenue authorities work out whether any lands out of the existing pastures can be considered as in excess of requirement in relation to the number of livestock and whether such lands can be granted for cultivation. Thus the availability or otherewise of any portion of village pastures varies from year to year.

Further, the area noted under this column may not always be available for cultivation as quite often such areas are found to be either already under occupation, authorised or un-authorised, and even authorised lands might not have been entered as being 'cultivated' in the village records in a few cases. Some portions of pastures may also be actually un-cultivable being hillocks and barren fields. The area furnished under this column is, therefore, only approximate.

COLUMN 15: AREA NOT AVAILABLE FOR CULTIVATION:—The area noted under this column includes the land not available for cultivation such as barren and uncultivable lands and also lands put to non-agricultural uses. Land put to non-agricultural use includes all lands occupied by buildings, roads and railways, area under water, *e.g.*, rivers, canals, and tanks and land put to uses other than agricultural.

Barren and uncultivable land covers hills, mountains, etc., and lands which cannot be brought under cultivation unless at a high cost.

COLUMN 16: NEAREST TOWN AND DISTANCE:—Name of the nearest census town, irrespective of whether it is located in the same district or not has been noted.

COLUMN 17: MARKETS HELD IN THE VILLAGE:—The days on which weekly markets are held are indicated here.

COLUMN 18: REMARKS:—Particulars of religious, historical or archaeological importance besides interesting information if any, regarding a village as available from published material has been briefly given in Appendix No. IV. The reference to this Appendix has been indicated by numbers in such cases in this column.

General: (i) For each Taluk, Appendix I furnishes the villages arranged in an alphabetical order to facilitate cross reference.

(ii) Appendix II gives talukwise abstract of educational, medical and other amenities in respect of only the rural areas.

(iii) In a few cases, villages have been classified as Census Towns because they happened to satisfy the livelihood test of other characteristies which were applied for determination of urban areas. In such cases, for information the land use statistics are furnished in a separate Appendix for the Districts as a whole. (Appendix III.)

VILLAGE AMENITIES AND

COORG DISTRICT
LOCATION CODE 8

Location Code No.	Name of the Village	Total area of the Village (in acres)	Amenities available within the Village						Staple Food
			Educational	Medical	Power Supply	Drinking water	Communication	Postal and Telegraph	
1	2	3	4	5	6	7	8	9	10
	I. Mercara Circle :								
1.	Karnangeri ...	3,491	...	...	E	T	PR	...	Riee
2.	Kalakery Nidugane ...	2,674	Pr.S.	...	...	W	PR	...	Rice
3.	Monnangeri ...	13,999	Pr.S.	...	...	W	PR	...	Rice
4.	Galibeedu ...	9,291	Mid.S.	...	..	W	KR	PO	Rice
(i)	Kadankal ...	...	...	...	E	W	KR	...	Rice
5.	Kalur ...	14,364	...	...	...	W	KR	PO	Rice
6.	Hamiyala ...	11,888	...	...	...	W	KR	...	Rice
7.	Mukkodlu ...	6,106	Pr.S.(2)	...	...	W	KR	...	Rice
8.	Makkandur ...	3,644	Pr.S.	FC	...	W	PR	...	Rice
9.	Hebbattageri ...	1,686	Pr.S.	...	...	W	KR	...	Rice
10.	Ibnivalavadi ...	2,571	...	...	E	W	PR	PTO	Rice
11.	Kadagadal ...	2,775	...	...	...	W	PR	PO	Rice
12.	Maragodu ...	3,166	Pr.S.	FC	...	W	PR	PO	Rice
13.	Hosakeri ...	2,490	Pr.S.	...	E	W	PR	...	Rice
14.	Arecadu ...	1,887	Pr.S.	...	E	W	PR	...	Rice
15.	Sodlurkattemadu ...	2.711	Pr.S.	...	...	W	KR	...	Rice
16.	Kiggalu ...	2,501	Pr.S.	...	...	W	PR	...	Rice
(i)	Aikola ...	...	...	...	...	W	PR	...	Rice
17.	Kanthur ...	2,063	Pr.S., Mid.S., See.S.	D	E	W,T	PR	PTO, Phone	Rice
(i)	Murnad ...	...	Mid.S., Sec.S.	D	E	W,T	PR	PTO, Phone	Rice
18.	Badaga ...	2,666	Pr.S.	...	E	W	PR	...	Rice
19.	Hoddur ...	2,349	Pr.S.	...	...	W	PR	PO	Rice
20.	Hodavada ...	972	Pr.S.	...	...	W	PR	...	Rice
21.	Kumbaladalu ...	1,465	Pr.S.	...	...	W	KR	...	Rice
22.	Mutharmudi ...	1,286	Pr.S.	...	E	W	PR	...	Rice
	II. Sampaje Circle :								
23.	Sampaje ...	4,253	Pr.S.(3), Mid.S. Sec.S.	D	...	W,R	PR	PTO	Rice
24.	Chembu ...	12,204	Pr.S.(3), Mid.S.	...	...	W	KR	...	Rice
(i)	Urubylu Chembu ...	...	Pr.S.	...	...	W	KR	...	Rice
(ii)	Mel Chembu ...	...	Pr.S., Mid.S.	...	...	W	KR	...	Rice
25.	Peraje ...	8,327	Pr.S.(5), Mid.S.	...	E	W,R	KR	PO	Rice
(i)	Uutya Peraje ...	...	Pr.S.	...	E	W,R	PR	...	Rice
(ii)	Kundalapadi Peraje ...	...	Pr.S.(4), Mid.S.	...	E	W,R	PR	...	Rice
26.	Made ...	6,068	Pr.S., Mid.S.	...	...	W	PR	PO	Rice
27.	Katakeri ...	3,092	Pr.S.	...	...	W,R	PR	PO	Rice
28.	Mekkeri ...	2,095	Mid.S.	...	...	W,R	PR	PO	Rice
29.	Kaggodlu ...	2,055	Pr.S.	...	...	W,R	PR	...	Rice
30.	Hakathoor ...	2,592	Mid.S.	...	...	W,R	PR	PO	Rice
31.	Beligeri ...	2,924	Pr.S.	...	...	W,R	KR	PO	Rice
32.	Arvathoklu ...	2,065	Pr.S.	...	...	W,R	PR	...	Rice
33.	Heravanad ...	1,346	Pr.S.	...	...	W,R	PR	...	Rice

DIRECTORY

LAND USE

MERCARA TALUK
LOCATION CODE 1

Land use (*i.e.*, area under different types of land use in acres rounded to the nearest unit)					Nearest Town and Distance in Kms.	Day or Days of the market/ *hat*, if any, held in the Village	Remarks including any place of religious, historical or archaeological interest	Location Code No.
Forest	Irrigated	Unirrigated	Cultivable waste	Area not available for cultivation				
11	12	13	14	15	16	17	18	1
...	13 (C)	819	112	2,547	Mercara—0	...	...	1
...	...	754	100	1,820	Mercara—6	...	...	2
3,025	...	1,431	820	8,723	Mercara—8	...	...	3
4,353	...	1,224	1,110	2,604	Mercara—10	...	...	4
...	...	...	...	...	...	...	...	(i)
8,478	...	1,597	1,387	2,902	Mercara—11	...	...	5
8,579	...	466	915	1,928	Mercara—19	...	...	6
...	...	904	1,135	4,067	Mercara—10	...	...	7
...	...	1,883	262	1,499	Mercara—8	...	...	8
...	...	768	272	646	Mercara—6	...	...	9
...	...	1,598	...	973	Mercara—6	...	...	10
...	...	1,276	95	1,404	Mercara—6	...	...	11
...	...	1,107	59	2,000	Mercara—16	...	...	12
...	...	1,139	...	1,351	Mercara—21	...	...	13
...	...	1,375	...	512	Mercara—22	...	...	14
...	...	1,065	...	1,646	Mercara—26	...	...	15
...	92 (C)	1,470	...	939	Mercara—18	Thursday	...	16
...	...	...	...	...	...	...	...	(i)
...	40 (C)	1,171	...	852	Mercara—16	...	...	17
...	...	...	...	...	...	...	...	(i)
...	...	2,195	51	420	Mercara—18	...	...	18
...	...	1,431	...	918	Mercara—22	...	...	19
...	...	826	...	146	Mercara—26	...	...	20
...	...	893	...	572	Mercara—19	...	...	21
...	...	1,011	...	275	Mercara—13	...	...	22
495	...	1,671	1,986	101	Mercara—29	...	...	23
...	...	1,700	2,526	7,978	Mercara—37	...	...	24
...	...	...	...	...	...	...	...	(i)
...	...	...	...	...	...	...	...	(ii)
...	...	2,050	2,985	3,292	Mercara—42	...	...	25
...	...	...	...	...	...	...	...	(i)
...	...	...	...	...	...	...	...	(ii)
...	...	1,171	1,236	3,661	Mercara—10	...	...	26
...	...	831	155	2,106	Mercara—6	...	...	27
...	...	663	...	1,432	Mercara—5	...	...	28
...	...	626	...	1,429	Mercara—6	...	...	29
...	...	1,583	97	912	Mercara—10	...	...	30
...	...	1,411	...	1,513	Mercara—10	...	...	31
...	...	1,170	...	895	Mercara—10	...	...	32
...	...	1,254	42	50	Mercara—10	...	...	33

VILLAGE AMENITIES AND

COORG DISTRICT
LOCATION CODE : 8

Location Code No.	Name of the Village	Total area of the Village (in acres)	Amenities available within the Village						Staple Food
			Educational	Medical	Power Supply	Drinking water	Communication	Postal and Telegraph	
1	2	3	4	5	6	7	8	9	10
	III. Bhagamandala Circle								
34.	Bhagamandala ...	8,032	Pr.S., Mid.S., Sec.S.	D	E	W, T	PR	PO	Rice
35.	Kundacheri ...	6,156	Pr.S.(2), Mid.S.(2)	...	...	W	PR	PO	Rice
(i)	Padkal ...	...	Pr.S.	...	...	W	KR	...	Rice
36.	Kopatti ...	4,305	Pr.S.	...	...	W	PR	...	Rice
37.	Bettathoor ...	9,039	Mid.S.	...	...	W	KR	...	Rice
38.	Kargunda ...	3,678	Mid.S.	...	...	W	KR	...	Rice
(i)	Kadiathur ...	...	...	...	...	W	KR	...	Rice
39.	Bettakeri ...	1,234	Mid.S., Sec.S.	...	...	W	PR	PO	Rice
40.	Bengoor ...	3,380	Pr.S.	...	...	W	PR	...	Rice
41.	Kolagadalu ...	5,856	Pr.S., Mid.S., Sec.S.	D	...	W	PR	PO	Rice
(i)	Kottur ...	...	Mid.S.	...	...	W, R	PR	...	Rice
42.	Badaga ...	2,220	Mid.S.	...	...	W	PR	...	Rice
43.	Singathur ...	1,796	Pr.S.	...	...	W	PR	...	Rice
44.	Aiyangeri ...	14,480	Pr.S, Mid.S.	...	...	W	PR	PO	Rice
45.	Sannapulicotu ...	12,857	Pr.S., Mid.S.	...	...	W	PR	PO	Rice
46.	Cherangala ...	25,025	Pr.S.(2)	...	...	W	PR	...	Rice
(i)	Korangala ...	...	Pr.S.	...	...	W	KR	...	Rice
47.	Karike ...	17,185	Mid.S.	...	...	W	KR	PO	Rice
48.	Thannimani ...	4,917	Pr.S.	...	...	W	KR	...	Rice
	IV. Napoklu Circle								
49.	Napoklu ...	3,024	Pr.S., Mid. Sec.S.	D	...	W, T, R	PR	PTO, Phone	Rice
50.	Palur ...	1,626	Pr.S.	...	...	W, TK	PR	PO	Rice
51.	Bethu ...	1,798	Pr.S., Sec.S.	...	...	W, TK	KR	...	Rice
52.	Balamuri ...	1,630	Pr.S., Mid.S.	...	...	W, TK	PR	PO	Rice
53.	Konanjageri ...	1,969	Pr.S., Mid.S., Sec.S.	...	...	W, TK	PR	PO	Rice
(i)	Bavali ...	...	...	...	...	W, TK	PR	PO	Rice
54.	Nariandada ...	1,917	Pr.S., Mid.S., Sec.S.	H	...	W, TK	PR	PO	Rice
55.	Arapattu ...	2,088	Mid.S.	...	...	W, TK	PR	PO	Rice
(i)	Podavada ...	...	...	...	...	W	KR	...	Rice
56.	Karada ...	6,309	Pr.S., Mid.S.	...	...	W, TK	PR	PO	Rice
57.	Chelavara ...	7,565	Pr.S.	...	...	W, TK	PR	...	Rice
58.	Yavakapadi ...	18,042	Pr.S.(2)	...	...	W, TK, R	PR	...	Rice
(i)	Marandoda ...	...	Pr.S.	...	...	W, TK, R	KR	...	Rice
59.	Naladi ...	21,700	Pr.S.	...	...	W	KR	...	Rice
60.	Peroor ...	6,205	Pr.S.	...	...	W	KR	PO	Rice
61.	Ballamavati ...	3,168	Pr.S.(2), Mid.S., Sec.S.	...	...	W, TK	PR	PO	Rice

DIRECTORY

LAND USE

MERCARA TALUK
LOCATION CODE 1

Land use (*i.e.*, area under different types of land use in acres rounded to the nearest unit)					Nearest Town and Distance in Kms.	Day or days of the market/ *hat*, if any, held in the Village	Remarks including any place of religious, historical or archaeological interest	Location Code No.
Forest	Irrigated	Un-irrigated	Cultivable waste	Area not available for cultivation				
11	12	13	14	15	16	17	18	1
...	...	2,166	12	5,854	Mercara—40	...	1	34
...	...	1,703	331	4,122	Mercara—27	...	...	35
...	...	...	...	...	...	...	...	(i)
...	...	1,325	617	2,363	Mercara—24	...	...	36
...	...	1,350	856	6,833	Mercara—13	...	...	37
...	...	1,364	...	2,314	Mercara—21	...	...	38
...	...	...	...	...	...	...	...	(i)
...	...	689	...	545	Mercara—13	...	...	39
...	...	1,099	...	2,281	Mercara—21	...	...	40
...	...	1,313	1,013	3,539	Mercara—21	...	...	41
...	...	...	...	...	...	...	...	(i)
...	...	528	...	1,692	Mercara—24	...	...	42
...	...	828	...	968	Mercara—24	...	...	43
...	...	213	678	11,589	Mercara—32	...	2	44
...	...	718	498	11,641	Mercara—35	...	...	45
...	...	1,311	224	23,490	Mercara—44	...	...	46
...	...	...	...	...	...	...	...	(i)
...	...	3,459	...	13,726	Mercara—48	...	...	47
...	...	1,201	979	2,737	Mercara—43	...	...	48
...	...	1,656	...	1,368	Mercara—29	...	...	49
...	11 (C)	593	...	1,022	Mercara—26	...	3	50
...	...	617	6	1,175	Mercara—22	...	...	51
...	...	760	...	870	Mercara—24	...	4	52
...	...	1,003	...	966	Mercara—24	...	...	53
...	...	...	...	...	...	...	...	(i)
...	...	756	2	1,159	Virajpet—21	...	...	54
...	...	925	...	1,163	Virajpet—16	...	...	55
...	...	...	...	...	...	...	...	(i)
4,615	...	539	115	1,040	Virajpet—19	...	...	56
4,006	...	906	151	2,502	Virajpet—24	...	...	57
12,099	...	2,172	50	3,721	Virajpet—26	...	5	58
...	...	...	...	...	...	...	...	(i)
18,618	...	952	91	2,039	Virajpet—24	...	...	59
1,201	...	1,161	201	3,642	Mercara—38	...	...	60
...	21 (C)	955	82	2,110	Mercara—35	...	...	61

VILLAGE AMENITIES AND

COORG DISTRICT
LOCATION CODE 8

Location Code No.	Name of the Village	Total area of the Village (in acres)	Amenities available within the Village						Staple Food
			Educational	Medical	Power Supply	Drinking water	Communication	Postal and Telegraph	
1	2	3	4	5	6	7	8	9	10
62.	Yemmemadu ...	1,260	Pr.S.	...	...	W, TK	KR	...	Rice
63.	Nelaji ...	3,641	Pr.S. Mid.S., Sec.S.	...	...	W, TK	PR	PO	Rice
64.	Kolakeri ...	2,964	Pr.S.(2)	D	...	W, TK	PR	PO	Rice
65.	Kirundadu ...	2,652	Pr.S.(2)	...	...	W	KR	...	Rice
(i)	Kaikadu ...	...	Pr.S.	...	...	W	KR	...	Rice
66.	Kokeri ...	2,057	Pr.S.	...	...	W, TK	PR	...	Rice
67.	Kunjali ...	4,017	Pr.S.(2), Mid.S., Sec.S.	H	...	W, T, R	PR	PO	Rice
68.	Karikereserve ...	13,544	Pr.S.(2)	...	...	O	PR	...	Rice
69.	Talacavery Nadumalaj ...	4,370	Pr.S.(1)	...	...	O.R.	KR	...	Rice
70.	Baikabbe ...	N.A.	N.A.	N.A.	N.A.	N.A.	N.A.	N.A.	N.A.
71.	Mundrote ...	N.A.	N.A.	N.A.	N.A.	N.A.	N.A.	N.A.	N.A.
72.	Koyanad Area ...	N.A.	N.A.	N.A.	N.A.	N.A.	N.A.	N.A.	N.A.
73.	Pushpagery ...	...	...	Un-inhabited			...	...	...
74.	Kadamakal ...	N.A.	Pr.S.	...	...	O	K.R.	...	Rice

DIRECTORY

LAND USE

MERCARA TALUK
LOCATION CODE 1

Land use (*i.e.*, area under different types of land use in acres rounded to the nearest unit)					Nearest Town and Distance in Kms.	Day or days of the market/ *hat*, if any, held in the Village	Remarks including any place of religious, historical or archaeological interest	Location Code No.
Forest	Irrigated	Unirrigated	Cultivable waste	Area not available for cultivation				
11	12	13	14	15	16	17	18	1
...	...	445	...	815	Mercara—32	...	...	62
...	...	1,197	8	2,436	Mercara—32	...	...	63
...	...	1,133	...	1,831	Mercara—32	...	...	64
...	...	1,146	...	1,506	Mercara—24	...	...	65
...	...	...	...	...	...	...	...	(i)
...	...	857	...	1,200	Virajpet—24	...	...	66
...	...	961	51	3,005	Virajpet—30	...	...	67
13,544	...	...	...	...	Mercara—65	...	...	68
4,370	...	...	...	...	Mercara—52	...	6	69
N.A.	N.A.	N.A.	N.A.	N.A.	N.A.	...	...	70
N.A.	N.A.	N.A.	N.A.	N.A.	N.A.	...	...	71
N.A.	N.A.	N.A.	N.A.	N.A.	N.A.	...	...	72
N.A.	N.A.	N.A.	N.A.	N.A.	N.A.	...	...	73
N.A.	N.A.	N.A.	N.A.	N.A.	Mercara—22	...	...	74

APPENDIX I (i)

ALPHABETICAL LIST OF VILLAGES

COORG DISTRICT
LOCATION CODE NO. 8

MERCARA TALUK
LOCATION CODE NO. 1

Serial No.	Name of Villages	Location Code No.
1.	Aiyangeri	44
2.	Arapattu	55
3.	Arecadu	14
4.	Arvathoklu	32
5.	Badaga	18
6.	Badaga	42
7.	Baikabbe	70
8.	Balamuri	52
9.	Ballamauati	61
10.	Beligeri	31
11.	Bengoor	40
12.	Bethu	51
13.	Bettakeri	39
14.	Bettathoor	37
15.	Bhagamandala	34
16.	Chelavara	57
17.	Chembu	24
18.	Cherangala	46
19.	Galibeedu	4
20.	Hakathur	30
21.	Hamiyala	6
22.	Hebbattageri	9
23.	Heravanad	33
24.	Hodavada	20
25.	Hoddur	19
26.	Hosakeri	13
27.	Ibnivalavadi	10
28.	Kadagadal	11
29.	Kadamakal	74
30.	Kaggodlu	29
31.	Kalakery/Nidugane	2
32.	Kalur	5
33.	Kanthur	17
34.	Karada	56
35.	Kargunda	38
36.	Karike	47
37.	Karike Reserve	68
38.	Karnangeri	1
39.	Katakeri	27
50.	Kiggalu	16
41.	Kirundadu	65
42.	Kokeri	66
43.	Kolagadalu	41
44.	Kolakeri	64
45.	Konanjageri	5
46.	Kopatti	36
47.	Koyanad Area	72
48.	Kumbalabalu	21
49.	Kundacheri	35
50.	Kunjali	67
51.	Made	26
52.	Makkandur	8
53.	Monnangeri	3
54.	Maragodu	12
55.	Mekeri	28
56.	Mukodlu	7
57.	Mundrote	71
58.	Mutharmudi	22
59.	Naladi	59
60.	Napoklu	49
61.	Nariandada	54
62.	Nelaji	63
63.	Palur	50
64.	Peraje	25
65.	Peroor	60
66.	Pushpagery	73
67.	Sampaje	23
68.	Sannapullicotu	45
69.	Singathur	43
70.	Sodlur Kattemadu	15
71.	Talacauverynadumalai	69
72.	Thannimani	48
73.	Yavakapadi	58
74.	Yemmemadu	62

SOMVARPET TALUK

VILLAGE AMENITIES AND

COORG DISTRICT
LOCATION CODE 8

Location Code No.	Name of the Village	Total area of the Village (in acres)	Amenities available within the Village						Staple Food
			Educational	Medical	Power Supply	Drinking water	Communication	Postal and Telegraph	
1	2	3	4	5	6	7	8	9	10
	I. Somvarpet Circle								
1.	Chowdlu ...	1,669	...	...	E	W	PR	...	Rice, Ragi
	(i) Kibbetta ...	...	...	...	E	W	PR	...	...
2.	Masagodu ...	1,266	Mid.S.	...	E	W	PR	PO	Rice
3.	Ganagur ...	1,031	Mid.S.	...	...	W	KR	PO	Rice
4.	Nidtha Forest I ...	1,193	Un-inhabited	...	...	...	...	...	...
5.	Gonimarur ...	3,116	Pr.S., Mid.S.(2), Sec.S.	...	...	W	PR	PO	Rice
6.	Nidtha Forest II ...	394	Un-inhabited	...	...	...	...	...	...
7.	Yelakanur ...	1,454	Mid.S.	...	...	W	PR	...	Rice
8.	Yeddavanad Forest II ...	248	Un-inhabited	...	...	...	...	...	...
9.	Nerugalale ...	2,264	Mid.S.	...	...	W	PR	PO	Rice
	(i) Doddabur ...	...	Mid.S.	...	...	W	KR	...	Rice
10.	Negalekarkally ...	1,347	Pr.S.	...	...	W	PR	...	Rice
11.	Belur Basavanahalli ...	1,828	Mid.S.	...	E	W	PR	PO, Phone	Ragi, Rice
12.	Kusbur ...	1,451	Mid.S.	...	E	W	PR	...	Ragi, Rice
13.	Gandinad Forest ...	4,169	Pr.S.	...	...	W	PR	...	Rice
14.	Aigoor ...	3,551	Mid.S.	...	E	W	PR	PO	Rice, Ragi
	(i) Harangi ...	...	...	...	...	W	KR	...	Rice, Ragi
	(ii) Yedavare ...	...	...	...	E	W	KR	...	Rice
15.	Kirganduru ...	2,274	Pr.S., Mid.S.	...	...	W	PR	...	Rice
16.	Biligery ...	1,896	Mid.S.	...	...	W	KR	PO	Rice, Ragi
17.	Balagunda ...	1,741	Mid.S.	...	E	W, R	PR	PO	Rice, Ragi
	(i) Nagarur ...	...	...	...	E	W, R	PR	PO	Rice, Ragi
18.	Hanagallu ...	1,734	Pr.S.	...	...	W	KR	...	Rice, Ragi
19.	Thakery ...	3,640	Mid.S.	...	...	W	KR	...	Rice
20.	Yedoor ...	1,162	Mid.S.	...	...	W	PR	...	Rice
21.	Kalakanduru ...	1,625	Mid.S.	...	...	W	KR	PO	Rice
	II. Shanthally Circle								
22.	Shanthalli ...	2,226	Mid.S., Sec.S.	H	...	W, T	PR	PO	Rice
23.	Kundalli ...	2,599	Pr.S., Mid.S.	...	...	W	PR	PO	Rice
24.	Koothy ...	2,405	Pr.S.	...	...	W	PR	...	Rice
25.	Tholur Shettalli ...	2,749	Pr.S., Mid.S., Sec.S.	...	...	W	PR	PO	Rice
26.	Chikkatholur ...	1,408	Pr.S.	...	...	W	KR	...	Rice
27.	Doddatholur ...	1,429	Pr.S.	...	...	W	KR	...	Rice
28.	Abbimata ...	544	Pr.S.	...	...	W	PR	...	Rice
29.	Thalthareseltally ...	2,109	Mid.S.	...	...	W	KR	...	Rice
30.	Haraga ...	2,529	Mid.S.	...	...	W	KR	...	Rice
31.	Bettadally ...	2,240	Pr.S.	...	...	W	PR	PO	Rice
32.	Kothanally ...	4,108	Mid.S.	...	...	W	KR	...	Rice
33.	Kumarally ...	15,278	Pr.S., Mid.S.	...	...	W	KR	PO	Rice

DIRECTORY

LAND USE

SOMVARPET TALUK
LOCATION CODE 2

Land use (*i.e.*, area under different types of land use in acres rounded to the nearest unit)					Nearest Town and Distance in Kms.	Day or days of the market/ *hat*, if any, held in the Village	Remarks including any place of religious, historical or archaeological interest	Location Code No.
Forest	Irrigated	Un-irrigated	Cultivable waste	Area not available for cultivation				
11	12	13	14	15	16	17	18	1
...	174 (TK)	850	355	290	Somvarpet—0	...	...	1
...	...	...	...	...	...	...	...	(i)
...	66 (TK)	820	351	29	Somvarpet—5	...	...	2
65	271 (TK)	236	402	57	Somvarpet—13	...	...	3
1,193	...	...	...	...	...	...	...	4
406	259 (TK)	566	1,853	32	Somvarpet—10	...	...	5
394	...	...	...	...	...	...	...	6
333	229	355	507	30	Somvarpet—13	...	...	7
248	...	...	...	...	...	...	...	8
906	260	699	387	12	Somvarpet—13	...	...	9
...	...	...	...	...	...	...	...	(i)
338	201	509	242	57	Somvarpet—5	...	...	10
...	162 (TK)	1,641	...	25	Somvarpet—8	...	...	11
...	119 (TK)	1,103	176	53	Somvarpet—6	...	...	12
4,169	...	...	...	...	...	...	...	13
312	331 (TK)	1,284	1,427	197	Somvarpet—10	...	...	14
...	...	...	...	...	...	...	...	(i)
...	...	...	...	...	...	...	...	(ii)
...	58 (TK)	1,821	374	21	Somvarpet—10	...	...	15
...	122 (TK)	1,620	133	21	Somvarpet—10	...	...	16
...	63 (TK)	771	262	645	Somvarpet—3	...	...	17
...	...	...	...	...	...	...	...	(i)
...	51 (TK)	1,061	609	13	Somvarpet—4	...	...	18
...	129 (TK)	1,063	2,054	394	Somvarpet—10	...	...	19
...	143	468	535	16	Somvarpet—5	...	1	20
...	72 (TK)	834	707	12	Somvarpet—6	...	...	21
...	...	706	520	1,000	Somvarpet—11	...	...	22
...	...	1,049	760	790	Somvarpet—18	...	...	23
...	...	1,002	651	752	Somvarpet—19	...	...	24
...	...	1,556	592	601	Somvarpet—10	...	...	25
...	...	672	431	305	Somvarpet—13	...	...	26
...	...	653	523	253	Somvarpet—11	...	...	27
...	56 (C)	336	132	20	Somvarpet—6	...	2	28
...	...	1,009	709	391	Somvarpet—6	...	...	29
...	...	522	802	1,205	Somvarpet—19	...	...	30
...	...	540	669	1,031	Somvarpet—16	...	...	31
...	...	764	1,044	2,300	Somvarpet—19	...	...	32
6,175	...	1,051	1,002	7,050	Somvarpet—21	...	3	33

COORG DISTRICT
LOCATION CODE 8

Location Code No.	Name of the Village	Total area of the Village (in acres)	Amenities available within the Village						Staple Food
			Educational	Medical	Power Supply	Drinking water	Communication	Postal and Telegraph	
1	2	3	4	5	6	7	8	9	10
	III. Kodlipet Circle								
34.	Doddakodli ...	1,335	... ...	...	E	W	PR	...	Rice
35.	Kassur ...	568	...	...	E	W	PR	...	Rice
36.	Kelakodli ...	1,159	Pr.S.	...	E	W	KR	...	...
37.	Janardanahalli ...	1,045	Mid.S.	...	...	W	KR	...	Rice
38.	Neergunda ...	676	Pr.S.	...	...	W	PR	PO	Rice
39.	Kirikodli ...	669	...	...	E	W	PR	...	Rice
40.	Kerekery ...	480	Pr.S.	...	E	W	PR	...	Rice
41.	Honnekodi ...	643	...	...	...	W	KR	...	Rice
42.	Kattepura ...	1,134	Pr.S.	...	...	W	PR	...	Rice
43.	Agalli ...	481	Pr.S.	...	...	W	PR	...	Rice
44.	Kattepura Forest ...	584	Un-inhabited	...	...	...	...	...	...
45.	Niluvagilu ...	1,157	Mid.S.	...	...	W	KR	PO	Rice
46.	Doddabandara ...	475	Pr.S.	...	...	W	KR	...	Rice
47.	Koragally ...	448	Pr.S.	...	...	W	KR	...	Rice
48.	Kudlur ...	922	Pr.S.	...	...	W	PR	...	Rice
49.	Kithur ...	475	...	...	...	W	KR	...	Rice
50.	Avaredalu ...	856	Pr.S.	...	...	W	KR	...	Rice
51.	Managally ...	413	Mid.S.	...	...	W	KR	...	Rice
52.	Nakalagodu ...	472	...	...	...	W	KR	...	Rice
53.	Hebbuluse ...	906	...	...	...	W	PR	...	Rice
54.	Bellaralli ...	729	Pr.S.	...	E	W	PR	PO	Rice
55.	Huluse ...	487	...	...	...	W	PR	...	Rice
56.	Shivaralli ...	1,510	...	...	...	W	PR	...	Rice
57.	Bembaloor ...	802	Mid.S.	...	...	W	KR	PO	Rice
58.	Madre ...	1,213	Mid.S.	...	...	W	PR	...	Rice
59.	Doddabilaha ...	1,056	Pr.S.	...	...	W	KR	...	Rice
60.	Urugutti ...	1,101	Pr.S.	...	E	W	PR	...	Rice
61.	Bedagotta ...	923	...	...	E	W	PR	...	Rice
62.	Mudravalli ...	595	Pr.S.	...	...	W	PR	...	Rice
	IV. Shanivara Santhe Circle								
63.	Bidarur ...	634	...	...	...	W	PR	PTO, Phone	Rice
64.	Chowdenahalli ...	584	Pr.S.	...	...	W	KR	...	Rice
65.	Hithlukeri ...	578	...	...	...	W	PR	...	Rice
66.	Nidtha ...	570	Mid.S.	...	...	W	PR	PO	Rice
67.	Sedigalale ...	735	...	...	...	W	KR	...	Rice
68.	Sandalakote Forest ...	276	Un-inhabited	...	...	...	...	...	...
69.	Ankanally ...	1,286	Mid.S.	...	...	W	KR	PO	Rice
70.	Mense ...	779	...	...	...	W	KR	...	Rice, Ragi
71.	Mullur ...	1,051	Pr.S.(2)	...	...	W	PR	PO	Rice
72.	Mylathpura ...	1,108	...	...	...	W	KR	...	Rice

DIRECTORY

LAND USE

SOMVARPET TALUK
LOCATION CODE 2

Land use (*i.e.*, area under different types of land use in acres rounded to the nearest unit)					Nearest Town and Distance in Kms.	Day or days of the market/ *hat*, if any, held in the Village	Remarks including any place of religious, historical or archaeological interest	Location Code No.
Forest	Irrigated	Un-irrigated	Cultivable waste	Area not available for cultivation				
11	12	13	14	15	16	17	18	1
...	284	430	499	122	Kodlipet—1	...	...	34
...	193	120	143	112	Kodlipet—3	...	...	35
...	231	240	559	129	Kodlipet—2	...	...	36
...	217	194	512	122	Kodlipet—5	...	...	37
...	196	152	213	115	Kodlipet—6	...	...	38
...	197	172	195	105	Kodlipet—0	...	...	39
...	128	143	133	76	Kodlipet—5	...	...	40
...	167	134	243	99	Kodlipet—6	...	...	41
...	196	213	608	117	Kodlipet—6	...	...	42
...	65	51	265	100	Kodlipet—10	...	...	43
584	...	...	...	...	...	...	...	44
...	294	310	421	132	Kodlipet—6	...	...	45
...	160	107	149	59	Kodlipet—6	...	...	46
...	105	122	126	95	Kodlipet—4	...	...	47
...	239	197	365	121	Kodlipet—3	...	...	48
...	167	80	139	89	Shanivarasanthe—8	...	...	49
...	178	159	397	122	Kodlipet—5	...	...	50
...	128	60	131	94	Shanivarasanthe—6	...	...	51
...	105	90	184	93	Shanivarasanthe—4	...	...	52
...	147	205	395	159	Shanivarasanthe—5	...	...	53
...	147	182	296	104	Shanivarasanthe—2	...	...	54
...	151	142	104	90	Shanivarasanthe—2	...	...	55
...	333	463	551	163	Kodlipet—6	...	...	56
...	253	146	278	125	Kodlipet—5	...	4	57
...	272	230	534	177	Kodlipet—7	...	...	58
...	268	145	525	118	Shanivarasanthe—4	...	5	59
...	308	190	487	116	Kodlipet—4	...	...	60
...	200	373	250	100	Kodlipet—4	...	...	61
...	176	150	187	82	Shanivarasanthe—3	...	...	62
...	...	200	300	134	Shanivarasanthe—0	...	...	63
...	...	284	230	70	Shanivarasanthe—3	...	...	64
...	...	187	200	191	Shanivarasanthe—3	...	...	65
...	...	275	200	95	Shanivarasanthe—5	...	6	66
...	...	330	305	100	Shanivarasanthe—5	...	...	67
276	...	...	...	...	...	...	...	68
...	30	890	263	103	Shanivarasanthe—13	...	...	69
...	...	478	201	100	Shanivarasanthe—8	...	...	70
...	...	600	351	100	Shanivarasanthe—6	...	7	71
...	...	780	200	128	Shanivarasanthe—11	...	...	72

COORG DISTRICT
LOCATION CODE 8

Location Code No.	Name of the Village	Total area of the Village (in acres)	Amenities available within the Village						Staple Food
			Educational	Medical	Power Supply	Drinking water	Communication	Postal and Telegraph	
1	2	3	4	5	6	7	8	9	10
73.	Harohalli ...	1,283	Pr.S.	...	...	W	KR	...	Rice
74.	Malambi ...	1,086	Mid.S.	...	...	W	PR	PO	Rice
75.	Aloorsiddapura ...	1,286	Mid.S.	...	...	W	PR	PO	Rice
76.	Doddakanagalu ...	1,003	...	...	...	W	PR	...	Rice
77.	Malambi Forest II ...	3,244	Un-inhabited	...	...	...	...	...	...
78.	Doddamolthe ...	1,767	Mid.S.	...	...	W	PR	...	Rice
79.	Honna Hanakodu ...	1,855	Pr.S., Mid.S.	...	...	W	PR	PO	Rice, Ragi
	(i) Dodda Hanakod ...	...	...	...	...	W	PR	...	Rice
80.	Chennapura ...	859	...	...	...	W	PR	...	Rice, Ragi
81.	Sunti ...	1,318	Pr.S.	...	...	W	KR	...	Rice
82.	Gowdalli ...	1,676	Mid.S., Sec.S.	...	...	W	PR	PO	Rice, Ragi
83.	Heggula ...	846	...	...	...	W	PR	...	Rice
84.	Nandi Gunda ...	771	Pr.S.	...	...	W	PR	PO	Rice
85.	Gopalpura ...	1,021	Pr.S.	...	...	W	PR	...	Rice
86.	Doddakolathur ...	1,083	...	...	...	W	PR	...	Rice
87.	Kajoor ...	561	Pr.S.	...	...	W	PR	...	Rice
88.	Checknalli ...	354	...	...	...	...	...	...	...
89.	Dundally ...	457	Pr.S.	...	...	W	PR	...	Rice
	V. Kushal Nagar Circle								
90.	Mullusoge ...	2,165	...	...	E	W	PR	PO	Rice
91.	Baichanally ...	978	C	...	E	W	PR	PO	Rice
92.	Basavanally ...	1,647	Pr.S., Mid.S.	...	...	W	PR	...	Rice
93.	Rasulpura Bettageri ...	774	...	...	...	W	PR	PO	Rice
94.	Ranga Samudra ...	863	Pr.S.	...	...	W	PR	PO	Rice
95.	Nanjarajapatna ...	963	Mid.S.	...	...	W	PR	PO	Rice
96.	Valnur Thygathur ...	2,302	Mid.S.	...	...	W	PR	PO	Rice
97.	Nelli Hudikery ...	2,166	Pr.S.	...	...	W, R	PR	PO	Rice
98.	Abbythmangala ...	2,336	Pr.S.	...	...	W, R	PR	PO	Rice
99.	Koodlushettally ...	1,766	Pr.S.	...	...	W	PR	PO	Rice
100.	Athur Forest ...	2,912	...	...	...	W	PR	...	...
101.	Anekad Forest ...	4,896	...	...	...	N.A.	N.A.	...	Rice
102.	Yedavanadu Forest I ...	2,624	Un-inhabited	...	...	...	...	...	...
103.	Block Cut from Jenukalbetta	958	Un-inhabited	...	...	...	...	...	...
104.	Jenukalbetta Forest ...	315	Un-inhabited	...	...	...	...	...	...
105.	Mavinalli Forest ...	320	Un-inhabited	...	...	...	...	...	...
106.	Bageri Forest ...	640	Un-inhabited	...	...	...	...	...	...
107.	Thorenur ...	4,733	Mid.S.	...	E	T, R	PR	PO	Rice, Ragi
108.	Manjur ...	1,111	Mid.S.	...	...	W	PR	...	Rice, Ragi
109.	Sirangala ...	976	Mid.S.	D	...	W	PR	PO	Rice, Ragi
110.	Marur ...	2,102	Pr.S.	...	...	W	PR	...	Rice, Ragi

DIRECTORY

LAND USE

SOMVARPET TALUK
LOCATION CODE 2

Land use (*i.e.*, area under different types of land use in acres rounded to the nearest unit)					Nearest Town and Distance in Kms.	Day or days of the market/ *hat*, if any, held in the Village	Remarks including any place of religious, historical or archaeological interest	Location Code No.
Forest	Irrigated	Un-irrigated	Cultivable waste	Area not available for cultivation				
11	12	13	14	15	16	17	18	1
...	...	386	425	472	Shanivarasanthe—10	...	...	73
...	...	600	200	286	Shanivarasanthe—10	...	...	74
...	...	700	250	336	Shanivarasanthe—11	...	...	75
...	...	700	200	103	Shanivarasanthe—13	...	...	76
3,244	...	...	...	...	...	...	...	77
...	150	850	290	477	Somvarpet—6	...	...	78
...	...	900	480	475	Somvarpet—6	...	...	79
...	...	...	...	...	...	...	...	(i)
400	25 (TK)	260	80	94	Shanivarasanthe—10	...	...	80
...	...	705	400	213	Shanivarasanthe—13	...	...	81
...	50 (TK)	800	200	626	Shanivarasanthe—10	...	...	82
...	10 (TK)	250	200	386	Shanivarasanthe—6	...	...	83
...	100	300	290	81	Somvarpet—5	...	...	84
...	60 (C)	300	460	201	Shanivarasanthe—2	...	...	85
...	...	600	300	183	Shanivarasanthe—3	...	...	86
...	...	264	200	97	Shanivarasanthe—2	...	...	87
...	...	200	100	54	...	...	...	88
	...	235	175	47	Shanivarasanthe—2	...	...	89
...	42	805	95	1,223	Kushalnagar—2	...	...	90
...	36	310	25	607	Kushalnagar—2	...	...	91
...	92	1,337	10	208	Kushalnagar—5	...	...	92
...	411	130	...	233	Kushalnagar—8	...	...	93
...	300	384	15	164	Kushalnagar—16	...	...	94
...	219	369	134	241	Kushalnagar—13	...	8	95
...	395	856	695	356	Kushalnagar—19	...	...	96
...	292	1,318	514	42	Virajpet—18	...	...	97
...	208 (C)	1,848	118	162	Virajpet—22	...	...	98
...	199	768	295	504	Kushalnagar—16	...	...	99
...	2,912	...	...	...	...	...	...	100
...	4,896	...	...	...	...	...	...	101
...	2,624	...	...	...	...	...	...	102
...	958	...	...	...	...	...	...	103
...	315	...	...	...	...	...	...	104
...	320	...	...	...	...	...	...	105
...	640	...	...	...	...	...	...	106
...	28	2,706	2	1,997	Hebbale—3	...	...	107
...	12	1,088	...	11	Hebbale—5	...	...	108
...	132	838	...	6	Hebbale—8	Saturday	...	109
...	41	1,496	...	565	Hebbale—3	...	...	110

COORG DISTRICT
LOCATION CODE 8

Location Code No.	Name of the Village	Total area of the Village (in acres)	Amenities available within the Village						Staple Food
			Educational	Medical	Power Supply	Drinking water	Communication	Postal and Telegraph	
1	2	3	4	5	6	7	8	9	10
111.	Huluse ...	591	Pr.S., Mid.S.	...	E	W	PR	...	Rice
112.	Kudige ...	4,141	Pr.S.(2), Mid.S.	F.C. H.C.	E	W	PR	PO	Rice
113.	Bande Betta ...	345	Un-inhabited	...	...	...	...	...	...
114.	Kudumangalore ...	2,704	Pr.S.(2)	D	E	W	PR	PO	Rice
	(i) Basavanthur ...	...	...	...	...	W	PR	...	Rice
	VI. Sunticoppa Circle								
115.	Kandanakolli ...	2,009	Mid.S.	...	...	W	KR	PO	Rice
116.	Anjanageri Bettageri ...	2,122	Pr.S.(2)	...	E	W	KR	PO	Rice
	(i) Haradoor ...	...	Pr.S.	...	E	W, R	PR	PO	Rice
117.	Movathoklu ...	4,480	Pr.S.	...	...	W	PR	...	Rice
	(i) Hadageri ...	...	...	...	...	W	PR	...	Rice
118.	Sirangalli ...	3,014	...	...	...	W	KR	...	Rice
	(i) Kirudile ...	...	...	...	...	W	KR	...	Rice
119.	Garavale ...	6,095	Mid.S.	...	E	W	PR	PO	Rice
120.	Surlabi ...	13,531	Pr.S., Mid.S.	...	...	W	KR	PO	Rice
121.	Kumboor ...	2,563	Mid.S.	H	E	W, R	PR	PO	Rice
	(i) Jamburu ...	...	...	...	E	W, R	KR	...	Rice
122.	Garagandur ...	2,321	Pr.S., Sec.S.	...	...	W, R	PR	PO	Rice, Ragi
123.	Nakursirangala ...	2,027	...	...	...	W	KR	...	Rice
124.	Kanbylubychanalli ...	1,293	Mid.S.	...	E	W	KR	PO	Rice
125.	Heroor ...	3,180	Mid.S., Sec.S.	...	...	W	KR	PO	Rice
126.	Andagove ...	4,091	Pr.S., Mid.S.	...	E	W	PR	PO	Rice, Ragi
	(i) Kodagaralli ...	...	Sec.S.	...	E	W	PR	PO	Rice, Ragi
127.	7th Hosakote ...	3,453	Pr.S., Mid.S.	...	...	W	PR	PO	Rice, Ragi
128.	Athurnallur ...	2,991	Pr.S.	...	...	W	PR	PO	Rice, Ragi
129.	Cheralasrimangala ...	4,652	Mid.S., Sec.S.	H	E	T, W	PR	PTO, Phone	Rice, Ragi
130.	Eralavamudi ...	2,199	Pr.S.	...	...	W	PR	...	Rice, Ragi
131.	Horoor ...	3,452	Pr.S.	...	E	W	KR	PO	Rice, Ragi
	(i) Modur ...	...	...	...	E	W	PR	...	Rice
132.	Kedekalnegadal ...	2,370	...	...	...	W	KR	PO	Rice, Ragi
	(i) Haberi ...	...	...	...	...	W	PR	...	Rice

DIRECTORY

LAND USE

SOMVARPET TALUK
LOCATION CODE 2

Land use (*i.e.*, area under different types of land use in acres rounded to the nearest unit)					Nearest Town and Distance in Kms.	Day or days of the market/ *hat*, if any, held in the Village	Remarks including any place of religious, historical or archaeological interest	Location Code No.
Forest	Irrigated	Un-irrigated	Cultivable waste	Area not available for cultivation				
11	12	13	14	15	16	17	18	1
...	40	508	1	42	Hebbale—2	...	9	111
...	400	2,931	3	807	Kushalnagar—6	...	...	112
345	...	...	...	...	...	...	...	113
...	67	2,367	16	254	Kushalnagar—5	...	...	114
...	...	...	...	...	...	...	...	(i)
...	...	1,814	173	22	Mercara—14	...	...	115
...	...	1,989	90	43	Sunticoppa—5	...	10	116
...	...	...	...	3...	...	...	...	(i)
1,100	...	2,194	836	50	Sunticoppa—16	...	...	117
...	...	...	...	3...	...	...	...	(i)
700	...	1,414	600	00	Sunticoppa—16	...	...	118
...	...	...	...	4...	...	...	...	(i)
...	...	1,544	4,091	60	Sunticoppa—19	...	...	119
4,896	...	4,768	1,784	2,083	Sunticoppa—29	...	...	120
...	...	2,355	148	60	Sunticoppa—13	Saturday	11	121
...	...	...	...	...	...	...	...	(i)
...	...	1,877	414	30	Sunticoppa—8	...	12	122
...	25	1,766	180	56	Snticoppa—10	...	...	123
...	...	1,035	234	24	Sunticoppa—8	...	...	124
...	...	1,366	1,698	116	Mercara—13	...	13	125
...	10	2,508	1,509	64	Sunticoppa—6	...	14	126
...	...	...	...	...	...	...	...	(i)
1,112	...	1,679	426	236	Sunticoppa—10	...	...	127
...	...	2,351	581	59	Sunticoppa—6	...	...	128
1,137	...	3,027	410	77	Mercara—16	...	...	129
...	...	1,863	317	19	Mercara—18	...	...	130
...	...	3,286	130	36	Mercara—13	Sunday	...	131
...	...	...	...	...	...	...	...	(i)
...	32	2,024	280	34	Mercara—8	...	15	132
...	...	...	...	...	...	...	...	(i)

APPENDIX I (ii)

ALPHABETICAL LIST OF VILLAGES

COORG DISTRICT — SOMVARPET TALUK

LOCATION CODE NO. 8 — LOCATION CODE NO. 2

Sl. No.	Name of Village	Location Code No.
1.	Abbimata	28
2.	Abbythmangala	98
3.	Agalli	43
4.	Aigoor	14
5.	Aloor Siddapura	75
6.	Andagove	126
7.	Anekad Forest	101
8.	Anjanageri Bettageri	116
9.	Ankanally	69
10.	Athur Forest	100
11.	Athur Nallur	128
12.	Auaradalu	50
13.	Bageri Forest	106
14.	Baichanally	91
15.	Balagunda	17
16.	Bandebetta	113
17.	Basavanally	92
18.	Bedagotta	61
19.	Bellaraly	54
20.	Belur Basavanahally	11
21.	Bembaloor	57
22.	Bettadally	31
23.	Bidarur	63
24.	Biligeri	16
25.	Block Cut From Jenukal Betta	103
26.	Cheekanally	88
27.	Chennapura	80
28.	Cheralasrimangala	129
29.	Chikkatholur	26
30.	Chowdenahalli	64
31.	Chowdlu	1
32.	Doddabandara	46
33.	Doddabilaha	59
34.	Dodda Kanagalu	76
35.	Dodda Kodli	34
36.	Dodda Kolathur	86
37.	Dodda Molthe	78
38.	Doddatholur	27
39.	Dundalli	89
40.	Eralevalamudi	130
41.	Gadinad Forest	13
42.	Garagandur	122
43.	Garauale	119
44.	Ganagur	3
45.	Gonimarur	5
46.	Gopalapura	85
47.	Gowdalli	82
48.	Hanagallu	18
49.	Haraga	30
50.	Harohalli	73
51.	Hebbuluse	53
52.	Heggula	83
53.	Heroor	125
54.	Hithlukeri	65
55.	Honnahannakodu	79
56.	Honnekodi	41
57.	Horoor	131
58.	7th Hoskote	127
59.	Huluse	55
60.	Huluse	111
61.	Janardanahalli	37
62.	Jenukalbetta Forest	104
63.	Kajoor	87
64.	Kalakanduru	21
65.	Kanbylubychanalli	124
66.	Kandanakolli	115
67.	Kassur	35
68.	Kattepura	42
69.	Kattepura Forest	44
70.	Kedekalnegadal	132
71.	Kelakodli	36
72.	Kerekery	40
73.	Kirganduru	15
74.	Kirikodli	39
75.	Kithur	49
76.	Koodlurshettally	99
77.	Koothy	24
78.	Koragally	47
79.	Kothanally	32
80.	Kudige	112
81.	Kudlur	48
82.	Kudumangalore	114
83.	Kumarally	33
84.	Kumboor	121
85.	Kundally	23
86.	Kusbur	12
87.	Madre	58
88.	Malambi	74
89.	Malambi Forest (II)	77

APPENDIX I (ii)

ALPHABETICAL LIST OF VILLAGES (*Concld.*)

COORG DISTRICT — LOCATION CODE NO. 8

SOMVARPET TALUK — LOCATION CODE NO. 2

Sl. No.	Name of Village	Location Code No.
90.	Managally	51
91.	Manjur	108
92.	Marur	110
93.	Masagodu	2
94.	Mavinalli Forest	105
95.	Mense	70
96.	Movathoklu	117
97.	Mudravalli	62
98.	Mullur	71
99.	Mullusoge	90
100.	Mylathpura	72
101.	Nakala Godu	52
102.	Nakur Sirangala	123
103.	Nandigunda	84
104.	Nanjarajapatna	95
105.	Neergunda	38
106.	Negalekarkally	10
107.	Nerugalale	9
108.	Nellihudikeri	97
109.	Nidtha	66
110.	Nidtha Forest Beat I	4
111.	Nidtha Forest Beat II	6
112.	Niluvagilu	45
113.	Rangasamudra	94
114.	Rasulpurabettageri	93
115.	Sandalakote Forest	68
116.	Sedigalale	67
117.	Shanthally	22
118.	Shivaralli	56
119.	Sirangala	109
120.	Sirangalli	118
121.	Sunti	81
122.	Surlabi	120
123.	Thakery	19
124.	Thalthare Settally	29
125.	Tholur Shettalli	25
126.	Thorenur	107
127.	Urugutti	60
128.	Valnur Thygathur	96
129.	Yedavanad Forest (II)	8
130.	Yedavanad Forest (I)	102
131.	Yedoor	20
132.	Yelakanoor	7

VILLAGE AMENITIES AND

COORG DISTRICT
LOCATION CODE 8

Location Code No.	Name of the Village	Total area of the Village (in acres)	Amenities available within the Village						Staple Food
			Educational	Medical	Power Supply	Drinking water	Communication	Postal and Telegraph	
1	2	3	4	5	6	7	8	9	10
	I. Virajpet Circle								
1.	Kukloor ...	1,429	...	...	E	T	PR	...	Rice
2.	Aimangala ...	723	...	...	E	W	PR	...	Rice
3.	Maggula ...	1,525	Pr.S.	...	E	W	KR	PO	Rice
4.	Arji ...	2,365	Pr.S.	...	E	W	PR	PO	Rice
5.	Betoli ...	2,399	Mid.S.	...	E	W	PR	PO	Rice
6.	Kottoli ...	1,195	Pr.S.	...	E	W	KR	...	Rice
7.	Kadanoor ...	1,116	Pr.S.	...	E	W	PR	PO	Rice
8.	Kadangamurur ...	1,707	...	...	...	W	PR	...	Rice
9.	Devanageri ...	2,139	Mid.S.	...	...	W	KR	PO	Rice
10.	Chembebellur ...	2,269	Mid.S.(2), Sec.S.	...	E	W	PR	...	Rice
11.	Bittangala ...	1,773	Mid.S.	FC	E	W	PR	PO	Rice
12.	Balugodu ...	2,310	Mid.S.	...	E	W	PR	...	Rice
13.	Nangala ...	1,742	Mid.S.	...	E	W	KR	...	Rice
14.	Rudraguppe ...	8,763	Mid.S.	...	E	W	PR	PO	Rice
	(i) Kandangala ...	...	Mid.S.	...	E	W	KR	PO	
15.	Badaga ...	11,243	Mid.S.	...	...	W	KR	...	Rice
16.	Heggala ...	16,970	Pr.S.	...	...	W	KR	PO	Rice
17.	Kedamullur ...	13,317	Mid.S.	...	...	W	KR	PO	Rice
18.	Palangala ...	6,479	...	...	...	W	PR	...	Rice
19.	Arameri ...	1,709	Pr.S.	...	E	W	PR	Phone	Rice
20.	Bellumadu ...	924	Mid.S.	...	...	W	PR	...	Rice
21.	Kunjilageri ...	1,777	Pr.S.	...	...	W	PR	...	Rice
22.	Nalkeri ...	1,978	Mid.S. Sec.S.	FC	E	W	PR	PO	Rice
23.	Mythadi ...	2,570	Mid.S.	...	...	W	KR	...	Rice
	II. Ammathi Circle								
24.	Ammathi ...	1,354	...	D	E	W	PR	PTO	Rice
25.	Halugunda ...	2,107	Pr.S., Mid.S.	...	...	W	PR	PO	Rice
26.	Byrambada ...	1,191	...	...	E	W	PR	...	Rice
27.	Kannangala ...	2,231	Mid.S.	...	E	W	PR	PO	Rice
28.	Kavadi ...	1,644	...	...	E	W	PR	...	Rice
29.	Karmadu ...	1,400	Pr.S., Mid.S.	...	E	W	PR	PO, Phone	Rice
30.	Bilugunda ...	1,614	Mid.S.	...	...	W	PR	PO	Rice
31.	Kolathode Bygodu ...	1,782	Pr.S.	...	...	W	PR	...	Rice
32.	Naluvathoklu ...	1,252	Pr.S.	...	...	W	PR	...	Rice
33.	Kalthmadu ...	1,615	Pr.S.	...	...	W	KR	PO	Rice
34.	Hosakote ...	1,145	...	...	...	W	KR	...	Rice
35.	Hosoor ...	3,837	...	...	E	W	PR	PO	Rice
36.	Bettakeri ...	1,556	Mid.S.	...	...	W	PR	...	Rice
37.	Mekoor Hosakari ...	3,353	Mid.S.	D, FC	E	W	PR	PTO, Phone	Rice
38.	Puliyeri ...	2,970	Mid.S.	...	E	W	PR	...	Rice

DIRECTORY

LAND USE

VIRAJPET TALUK
LOCATION CODE 3

Land use (*i.e.*, area under different types of land use in acres rounded to the nearest unit)					Nearest Town and Distance in Kms.	Day or days of the market/ *hat*, if any, held in the Village	Remarks including any place of religious, historical or archaeological interest	Location Code No.
Forest	Irrigated	Un-irrigated	Cultivable waste	Area not available for cultivation				
11	12	13	14	15	16	17	18	1
...	...	843	8	578	Virajpet—0	...	...	1
...	...	498	...	225	Virajpet—5	...	...	2
...	...	758	67	700	Virajpet—0	...	...	3
...	...	1,224	215	926	Virajpet—5	...	...	4
...	...	1,069	114	1,216	Virajpet—5	...	...	5
...	...	483	2	710	Virajpet—5	...	...	6
...	...	648	2	466	Virajpet—5	...	...	7
...	...	728	...	979	Virajpet—10	...	...	8
...	...	1,238	6	895	Virajpet—8	...	...	9
...	...	1,439	2	828	Virajpet—8	...	...	10
...	...	988	8	777	Virajpet—5	...	...	11
...	...	1,366	105	839	Virajpet—5	...	...	12
...	...	784	4	954	Virajpet—6	...	...	13
1,002	...	2,238	149	5,374	Virajpet—8	...	...	14
...	...	...	...	...	...	...	...	(i)
8,231	...	545	135	2,332	Virajpet—10	...	...	15
12,153	...	2,493	595	1,729	Virajpet—10	...	1	16
6,695	...	2,482	310	3,830	Virajpet—13	...	...	17
3,710	...	1,072	300	1,397	Virajpet—13	...	...	18
...	...	1,249	2	458	Virajpet—6	...	2	19
...	...	446	...	478	Virajpet—13	...	...	20
...	...	859	7	911	Virajpet—16	...	...	21
...	...	948	6	1,024	Virajpet—5	...	...	22
...	...	1,391	14	1,165	Virajpet—6	...	...	23
...	...	747	...	607	Virajpet—13	...	...	24
...	...	932	...	1,175	Virajpet—13	...	...	25
...	...	851	...	340	Virajpet—13	...	3	26
...	...	1,547	...	684	Virajpet—10	...	...	27
...	...	987	...	657	Virajpet—8	...	...	28
...	...	822	...	578	Virajpet—8	...	...	29
...	...	1,019	...	595	Virajpet—5	...	...	30
...	...	934	...	848	Virajpet—10	...	...	31
...	...	718	...	534	Virajpet—6	...	...	32
...	...	740	...	875	Gonikoppal—3	...	...	33
...	...	544	...	601	Virajpet—6	...	...	34
...	...	3,015	...	822	Virajpet—13	...	...	35
...	...	1,236	...	320	Virajpet—13	...	...	36
...	...	2,856	...	497	Gonikoppal—8	Sunday	...	37
...	...	2,142	...	828	Virajpet—13	...	...	38

COORG DISTRICT
LOCATION CODE 8

Location Code No.	Name of the Village	Total area of the Village (in acres)	Amenities available within the Village						Staple Food
			Educational	Medical	Power Supply	Drinking water	Communication	Postal and Telegraph	
1	2	3	4	5	6	7	8	9	10
39.	Yedoor ...	1,527	...	...	...	W	KR	...	Rice
40.	Hachinadu ...	1,437	Mid.S.	...	...	W	KR	...	Rice
41.	Badaga Banangala ...	3,450	Mid.S.	...	E	W	PR	PO	Rice
42.	Guyya ...	2,134	Sec.S.	...	...	W	PR	...	Rice
43.	Siddapura ...	1,642	Mid.S.	...	E	W, T	PR	...	Rice
44.	Kardigodu ...	11,402	Mid.S.(2)	FC, D(2)	E	W, T	PR	PTO, Phone	Rice
	(i) Cheekanalli ...	...	...	...	...	W	KR	...	
45.	Maldare ...	6,891	Mid.S.	...	...	W	PR	PO	Rice
	(i) Kodagu Srirangapatna ...	...	...	...	...	W	KR	...	
46.	Chennayanakote ...	12,269	Pr.S.(2), Mid.S.	...	E	W	PR	PO	Rice
	(i) Chennangi ...	...	Pr.S.	...	...	W	KR	...	
	III. Ponnampet Circle								
47.	Kaikeri ...	5,202	C, Sec.S., Mid.S(2), Pr.S.(2)	...	E	W	PR	PO	Rice
	(i) Athur ...	...	Mid.S.	...	...	W	KR	...	
	(ii) Nadugote ...	...	...	...	...	W	KR	...	
48.	Hebbale ...	5,931	Mid.S.	...	...	W	PR	PO	Rice
	(i) Badragola ...	...	...	...	...	W	KR	...	
49.	Mayamudi ...	2,948	Mid.S.	...	...	W	PR	PO	Rice
	(i) Balaji ...	...	...	...	...	W	KR		Rice
50.	Aruvathoklu ...	3,028	...	...	...	W	PR	...	
51.	Hathur ...	1,445	Mid.S., Sec.S.	...	...	W	PR	PO	Rice
52.	Kunda ...	3,035	Mid.S.	...	...	W	PR	PO	Rice
	(i) Eachur ...	...	...	...	...	W	KR	...	
53.	B. Shettigeri ...	2,038	Mid.S.	...	...	W	PR	PO	Rice
54.	Kuttandi ...	6,160	Pr.S,. Sec.S	...	...	W	KR	...	Rice
55.	Halligattu ...	2,683	...	...	E	W	PR	...	Rice
56.	Mathur ...	2,646	...	...	...	W	KR	...	Rice
57.	Kirgoor ...	2,721	Mid.S.	...	...	W	PR	PO	Rice
58.	Bekkesodlur ...	1,457	Mid.S., Sec.S.	...	...	W	PR	...	Rice
59.	Nokya ...	5,623	Pr.S., Mid.S., Sec.S.	D	E	W	PR	PO	Rice
	(i) Siddapura ...	...	...	...	...	W	KR	...	
60.	Kanoor ...	2,826	Mid.S.	D	...	W	PR	PO	Rice
	IV. Balele Circle								
61.	Balele ...	4,041	Pr.S., Mid.S., Sec.S.	D(2)	E	W	PR	PO	Rice
62.	Besagur ...	1,647	Mid.S.	...	...	W	KR	...	Rice
63.	Nallur ...	1,603	Pr.S.	...	...	W	PR	...	Rice
64.	Bilur ...	2,119	Mid.S., Sec.S.	...	E	W	PR	PO	Rice
65.	Dhanugala ...	2,598	...	...	...	W	PR	PO	Rice
66.	Devanoor ...	3,632	Mid.S.	...	E	W	KR	...	Rice
67.	Kottageri ...	2,132	Mid.S.	...	E	W	KR	...	Rice
68.	Nittur ...	3,456	Pr.S., Mid.S.	...	E	W	KR	...	Rice

DIRECTORY

LAND USE

VIRAJPET TALUK
LOCATION CODE 3

Land use (*i.e.*, area under different types of land use in acres rounded to the nearest unit)					Nearest Town and Distance in Kms.	Day or days of the market/ *hat*, if any, held in the Village	Remarks including any place of religious, historical or archaeological interest	Location Code No.
Forest	Irrigated	Un-irrigated	Cultivable waste	Area not available for cultivation				
11	12	13	14	15	16	17	18	1
...	...	1,121	...	406	Virajpet—11	...	...	39
...	...	844	...	593	Virajpet—19	...	...	40
...	...	2,957	...	493	Virajpet—16	...	...	41
...	...	1,512	...	622	Virajpet—16	...	4	42
...	...	1,521	...	121	Virajpet—25	Sunday	...	43
7,877	...	2,345	...	1,180	Virajpet—19	...	...	44
...	...	...	...	...	...	...	...	(i)
4,498	...	1,868	...	525	Virajpet—27	...	...	45
...	...	...	...	...	...	...	...	(i)
8,954	...	2,774	...	541	Gonikoppal—11	...	...	46
...	...	...	...	...	...	...	...	(i)
...	...	3,762	15	1,425	Gonikoppal—0	...	...	47
...	...	...	...	...	...	...	...	(i)
...	...	...	...	...	...	...	...	(ii)
152	...	4,584	...	1,195	Gonikoppal—6	...	...	48
...	...	...	...	...	...	...	...	(i)
...	...	1,506	62	1,380	Gonikoppal—6	...	...	49
...	...	...	...	...	...	...	...	(i)
...	...	1,965	76	987	Gonikoppal—2	...	...	50
...	...	865	91	489	Gonikoppal—6	...	...	51
...	...	1,489	96	1,450	Ponnampet—5	...	...	52
...	...	...	...	...	...	...	...	(i)
...	...	671	61	1,306	Ponnampet—10	...	...	53
1,563	...	843	682	3,072	Ponnampet—11	...	...	54
...	...	1,126	57	1,500	Ponnampet—0	...	...	55
...	...	1,213	12	1,421	Ponnampet—2	...	...	56
...	...	1,146	16	1,559	Ponnampet—3	...	...	57
...	...	709	43	705	Ponnampet—8	...	...	58
345	...	3,126	35	2,117	Ponnampet—11	...	...	59
...	...	...	...	...	...	...	...	(i)
...	...	1,426	128	1,272	Ponnampet—11	...	...	60
...	...	1,499	135	2,407	Ponnampet—16	Monday	...	61
...	322 (C)	409	66	850	Ponnampet—14	...	...	62
...	85 (C)	921	...	597	Ponnampet—10	...	...	63
...	...	1,127	3	989	Ponnampet—11	...	5	64
...	...	1,158	136	1,304	Ponnampet—11	...	6	65
164	...	2,449	149	870	Ponnampet—21	...	...	66
...	63 W	1,511	65	493	Ponnampet—22	...	...	67
460	59 (C)	1,944	179	814	Ponnampet—28	...	...	68

COORG DISTRICT
LOCATION CODE 8

Location Code No.	Name of the Village	Total area of the Village (in acres)	Amenities available within the Village						Staple Food
			Educational	Medical	Power Supply	Drinking water	Communication	Postal and Telegraph	
1	2	3	4	5	6	7	8	9	10
	V. Srimangala Circle								
69.	Kumtoor ...	3,408	Pr.S.(2), Mid.S., Sec.S.	D(2)	E	W	PR	PO, Phone	Rice
	(i) Srimangala ...	...	Pr.S., Mid.S., Sec.S.	D	E	W	PR	PO, Phone	
70.	Kothur ...	3,514	Pr.S.	...	...	W	PR	...	Rice
71.	Nalkeri ...	3,092	Mid.S.	...	...	W	KR	PO	Rice
72.	Badaga ...	5,605	Mid.S.	...	...	W	PR	PO	Rice
73.	Kutta ...	6,321	Mid.S.	D(2)	...	W	PR	PO	Rice
	(i) Thyla ...	...	...	...	...	W	PR	PO	
74.	Manchalli ...	3,893	Mid.S.	...	...	W	PR	PO	Rice
75.	Kurchi ...	11,836	Mid.S.(2)	...	...	W	KR	PO	Rice
76.	East Nemmale ...	698	...	...	...	W	KR	...	Rice
77.	West Nemmale ...	3,821	Mid.S.	...	...	W	KR	PO	Rice
78.	Harihara ...	2,098	Pr.S., Mid.S.	...	...	W	PR	PO	Rice
79.	T. Shettigeri ...	4,822	Pr.S., Mid.S.	D	E	W	PR	PO	Rice
	VI. Hudikeri Circle								
80.	Hudikeri ...	3,365	Mid.S., Sec.S.	D (FC)	E	W	PR	PO, Phone	Rice
	(i) Konageri ...	...	...	...	...	W	KR	...	
81.	Balliamandoor ...	1,791	Pr.S.	...	...	W	PR	...	Rice
82.	Mugutageri ...	1,836	Mid.S.(2)	...	...	W	PR	...	Rice
83.	Chikkamandoor ...	2,324	Mid.S.(2)	...	...	W	PR	...	Rice
	(i) Thuchamakeri ...	...	Mid.S.	...	...	W	PR	...	
84.	Bellur ...	2,199	Mid.S.	...	...	W	PR	...	Rice
85.	Theralu ...	16,263	Mid.S.	...	...	W	PR	...	Rice
86.	Parkatageri ...	16,029	Pr.S., Mid.S., Sec.S.	D	...	W	PR	PO	Rice
	(i) Birunani ...	...	Pr.S.	...	...	W	PR	...	
87.	Badagarakeri ...	5,810	Mid.S.	...	...	W	PR	PO	Rice
88.	Hysodlur ...	3,930	Mid.S.	...	...	W	KR	...	Rice
89.	Begur ...	3,308	Mid.S.	...	...	W	PR	...	Rice
	(i) Chenivada ...	...	...	...	...	W	KR	...	
90.	Arakeri Forest I (F) ...	600	Pr.S.(2)	...	...	W	PR	...	Rice
91.	Arakeri Forest II (F) ...	598	...	...	...	W	PR	...	Rice
92.	Arakeri Forest III (F) ...	602	...	...	...	W	PR	...	Rice
93.	Hathugattu Forest (F) ...	14,000	Pr.S.	...	...	W	PR	...	Rice
94.	Hathugattu Forest (F) ...	13,000	Mid.S.(2)	D	...	W	PR	PO	Rice
95.	Nalkeri Forest I (F) ...	15,640	Mid.S.	...	...	W	PR	...	Rice
96.	Nalkeri Forest II (F) ...	50	...	...	...	...	PR	...	...
97.	Nagarahole Range (F) ...	27,108	Pr.S.(2)	...	...	W	PR	PO	Rice
98.	Devamachi Forest (F) ...	17,431	...	...	...	W	KR	...	...

DIRECTORY

LAND USE

VIRAJPET TALUK
LOCATION CODE 3

Land use (*i.e.*, area under different types of land use in acres rounded to the nearest unit)					Nearest Town and Distance in Kms.	Day or days of the market/ *hat*, if any, held in the Village	Remarks including any place of religious, historical or archaeological interest	Location Code No.
Forest	Irrigated	Un-irrigated	Cultivable waste	Area not available for cultivation				
11	12	13	14	15	16	17	18	1
...	...	1,396	43	1,969	Ponnampet—24	...	...	69
...	...	...	...	...	...	...	...	(i)
...	...	1,481	102	1,931	Ponnampet—11	...	...	70
...	...	1,122	53	1,917	Ponnampet—19	...	...	71
...	...	3,494	470	1,641	Ponnampet—22	...	...	72
693	...	4,004	254	1,370	Ponnampet—35	Tuesday	7	73
...	...	...	...	...	...	...	...	(i)
2,017	...	926	23	927	Ponnampet—29	...	...	74
6,807	...	1,584	363	3,082	Ponnampet—24	...	8	75
...	...	300	...	398	Ponnampet—22	...	...	76
919	...	871	338	1,693	Ponnampet—22	...	...	77
...	...	796	...	1,302	Ponnampet—24	...	...	78
...	...	1,906	161	2,755	Ponnampet—21	...	...	79
...	...	2,828	26	511	Ponnampet—10	Monday	9	80
...	...	...	...	...	...	...	...	(i)
...	...	749	26	1,016	Ponnampet—5	...	...	81
...	...	839	...	997	Ponnampet—2	...	...	82
...	...	1,073	12	1,239	Ponnampet—3	...	10	83
...	...	...	...	...	...	...	...	(i)
...	...	956	729	514	Ponnampet—13	...	...	84
11,544	...	682	1,090	2,947	Ponnampet—26	...	...	85
10,374	...	815	417	4,423	Ponnampet—37	...	...	86
...	...	...	...	...	...	...	...	(i)
1,090	...	1,002	452	3,266	Ponnampet—24	...	...	87
...	...	1,433	689	1,808	Ponnampet—11	...	...	88
...	...	1,444	325	1,539	Ponnampet—3	...	...	89
...	...	...	...	...	...	...	...	(i)
600	...	...	...	...	Gonikoppal—11	...	...	90
598	...	...	...	...	Gonikoppal—11	...	...	91
602	...	...	...	...	Gonikoppal—11	...	...	92
14,000	...	...	...	...	Gonikoppal—10	...	...	93
13,000	...	...	...	...	Hunsur—29	...	...	94
15,640	...	...	...	...	Ponnampet—32	...	...	95
50	...	...	...	...	Ponnampet—32	...	...	96
27,108	...	...	...	...	Ponnampet—35	...	11	97
17,371	60	...	...	...	Ponnampet—20	...	...	98

APPENDIX I (iii)

ALPHABETICAL LIST OF VILLAGES

COORG DISTRICT
LOCATION CODE NO. 8

VIRAJPET TALUK
LOCATION CODE NO. 3

Sl. No.	Name of Village	Location Code No.
1.	Aimangala	2
2.	Ammathi	24
3.	Arakeri Forest (I)	90
4.	Arakeri Forest (II)	91
5.	Arakeri Forest (II)	92
6.	Arameri	19
7.	Arji	4
8.	Aruvathoklu	50
9.	Badaga	15
10.	Badaga	72
11.	Badaga Banangala	41
12.	Badaga Uakeri	87
13.	Balale	61
14.	Balugodu	12
15.	Balliamandoor	81
16.	Begur	89
17.	Bekkesodlur	58
18.	Bellumadu	20
19.	Bellur	84
20.	Besagur	62
21.	Bettakeri	36
22.	Betoli	5
23.	Bilugunda	30
24.	Bilur	64
25.	Bittangala	11
26.	B. Shettigeri	53
27.	Byrambada	26
28.	Chambebellur	10
29.	Chennayanakote	46
30.	Chikkamandoor	83
31.	Devamachi Forest (F)	98
32.	Devanageri	9
33.	Devanoor	66
34.	Dhanugala	65
35.	East Nemmale	76
36.	Guyya	42
37.	Hachinadu	40
38.	Halligattu	55
39.	Halugunda	25
40.	Harihara	78
41.	Hathugattu Forest (I) (F)	93
42.	Hathugattu Forest (II) (F)	94
43.	Hathur	51
44.	Hebbale	48
45.	Heggala	16
46.	Hosakote	34
47.	Hosoor	35
48.	Hudikeri	80
49.	Hysodlur	88
50.	Kadangamurur	8
51.	Kadanoor	7
52.	Kaikeri	47
53.	Kalthmadu	33
54.	Kannangala	27
55.	Kanoor	60
56.	Kardigodu	44
57.	Karmadu	29
58.	Kavadi	28
59.	Kedamullur	17
60.	Kirgoor	57
61.	Kolathode Bygodu	31
62.	Kothur	70
63.	Kottageri	67
64.	Kottoli	6
65.	Kukloor	1
66.	Kumtoor	69
67.	Kunda	52
68.	Kunjilageri	21
69.	Kurchi	75
70.	Kutta	73
71.	Kuttandi	54
72.	Maggula	3
73.	Maldare	44
74.	Manchalli	74
75.	Mathur	56
76.	Mayamudi	49
77.	Mekoor Hosakeri	37
78.	Mugutageri	82
79.	Mythadi	23
80.	Nagarahole Range (F)	97
81.	Nalkeri	22
82.	Nalkeri	71
83.	Nalkeri Forest I (F)	95
84.	Nalkeri Forest II (F)	96
85.	Nallur	63
86.	Naluvathoklu	32
87.	Nangala	13
88.	Nittur	68
89.	Nokya	59
90.	Palangala	18
91.	Parakatageri	86
92.	Puliyeri	38
93.	Rudraguppe	14
94.	Siddapura	43
95.	T. Shettigeri	79
96.	Theralu	85
97.	West Nemmale	77
98.	Yedoor	39

APPENDIX — II

APPENDIX

TALUKWISE ABSTRACT OF EDUCATIONAL,

COORG DISTRICT

Sl. No.	Name of Taluk	Educational							Medical			
		No. of Villages having							No. of Villages having			
		Pr.S.		Mid.S.		Sec.S.		Others	H	HC	D	Others (*e.g.*, Family Planning Centre, Maternity Child Welfare Centre, etc.
		Villages	Institutions	Villages	Institutions	Villages	Institutions	(Specify)				
1.	MERCARA ...	56	73	27	28	12	12	...	2	...	6	FC-2
2.	SOMVARPET	53	56	50	51	7	7	1 (Polytechnic)	3	1	2	...
3.	VIRAJPET ...	28	33	61	68	13	13	1 (Arts College)	...	...	12	FC-2
DISTRICT TOTAL ...		137	162	138	147	32	32	2	5	1	20	FC-4

II

MEDICAL AND OTHER AMENITIES

Power Supply		Drinking Water					Communications						Postal & Telegraph				
No. of Villages where Power Supply is		No. of Villages having					No. of Villages having						No. of Villages having				
Available	Not Available	T	TK	W	Others	More than one source	PR	KR	T	PR T	KR T	Others	PO	PTO	PO Phone	PTO Phone	Phone
10	64	1	...	39	2	26	49	20	...	...	...	...	30	2	...	2	...
27	105	...	...	111	...	8	79	39	...	...	...	...	51	...	1	2	...
37	61	1	...	94	...	2	74	24	...	...	...	...	42	...	3	2	1
74	230	2	...	244	2	36	202	83	...	...	...	...	123	2	4	6	1

APPENDIX III

LAND USE PARTICULARS OF NON-MUNICIPAL TOWNS

COORG DISTRICT

Sl. No.	Name of Town and taluk within Brackets	Total Area (in acres)	Land use (*i.e.*, area under different types of Land use rounded to the nearest unit)				
			Forest	Irrigated	Un-irrigated	Cultivable Waste	Area not Available for Cultivation
1	2	3	4	5	6	7	8
1.	ULUGULI ... (Somvarpet Taluk)	3,520	...	320	3,000	...	200

APPENDIX IV

Brief note on Places of Religions, Historical or Archaeological importance

MERCARA TALUK

1. BHAGAMANDALA: The sacred rivers, the Cauvery and Kannike meet here. Tradition has it hat Sujyothi a subterranean stream, joins these rivers here. The place is therefore populatly known as ' Triveni Sangama ' and is an important pilgrim centre. There are four important temples just above the confluence of the rivers dedicated to Ishwara, Subramanya, Vishnu and Ganapathi. The place is also known as Bhagandeswara Kshetra. An inscription in Tamil and Granthakshara records the grant made to the temples by king Bhodharupa Bhagavan (14th Century A.D.).

Tipu Sultan had converted the temple premises into a fort between 1785 and 1790 and had kept a small garrison here. He called the place Afzalabad. Dodda Virarajendra of Coorg took over the Fort in 1790. During the struggle three copper tiles of the roof of the temple were destroyed which were later replaced by the Raja with silver ones.

2. AIYANGERI: Iggutappadevara betta here is a lofty peak and highly venerated place for the presiding deity Subramanya, the patron God of the Coorgis.

3. PALUR: In the local temple, there is an inscription in Tamil Vatteluttu characters, which records grants made by the king Bhodharupa Bhagavan — presumably a king of north Malabar (14th Century A.D.).

4. BALAMURI: It is a pilgrim centre, where a large number of people congregate during Cauvery festival on the second day of *Tula masa*. A rest house built by Dodda Virarajendra Wodeyar exists here.

5. YAVAKAPADI: There is a principal country-palace of the Coorg-Rajas here built in 1792 by Dodda-Virarajendra Wodeyar. It is situated close to Tadiandmol, the highest peak in Coorg (5724 feet). In front of the palace there is an elegant *mantapa* built in 1796 on the occasion of the celebaration of the Raja's marriage with Mahadevammaji. There is an old inscription near this palace. There is a shrine dedicated to Goddess Pannagalathamma worshipped mostly by Harijans.

6. TALACAUVERY NADUMALI: It is the birth place of the sacred river Cauvery, on the slopes of the Brahmagiri hills. The Cauvery *Jatra* beigns on the *Tula Sankramana* Day (in October) and continues for one full month. It attracts a large number of pilgrims from Coorg and surrounding districts. There are temples here dedicated to Ishwara and Ganapathi. The legendary stories relating to Cauvery are contained in ' Cauvery Mahatmya '.

The pandavas are said to have visited these regions during their exile. A huge rock called ' Bhimana Kallu ' (the stone of Bhima) is seen on the way to Talacauvery from Bhagamandala. The place where the pilgrim gets the first view of Talacauvery is called *'Salam Kallu'*. It is said that Tipu Sultan attacked Coorg repeatedly and that at this place he was overpowered by the mystic power of Goddess Cauvery, and he retreated after making obeisance to her.

SOMVARPET TALUK:

1. YEDOOR: An inscription on a stone in the Suggi Deva temple of this village relates to a king Duddarasa of Manjirabad Kadamba dynasty. This is a ' Vira Shasana ' erected to the memory of Duddarasa by his brother and is dated 1017 Shalivahana Saka (*i.e.*, 1095 A.D.).

2. ABBIMATA: This is an important Veerashaiva *matha* established by Dodda Virarajendra Wodeyar (18th century A.D.). Many palm leaf writings and manuscript records are available here.

3. KUMARALLI: Pushpagiri or Subramanya hill, the celebrated mountain (5626 feet) is situated about a mile from here. There are numerous Hindu memorials in the shape of stone mounds on this hill. Within an enclosure there are two stone structures, with the traditional imprint of two feet said to be of celestial origin. There is a temple of Ishwara on the top of this hill, where *Pujas* are performed on a grand scale every year on the occasion of ' Tula Sankramana '.

4. BEMBALOOR: (*Sirah*): An inscription of 1175 A.D. mentioning the grant of 'eight rights' in the land to Mayanna of a hamlet of this village by Ballala II of Hoysalas is found in front of the Rameswaraswamy temple here.

5. DODDABILAHA: Prehistoric sepulchral remains or cairns were found in the limits of this village.

6. NIDTHA: There are two *virgals* bearing inscriptions dated 1255 A.D. and 1285 A.D. belonging to the period of Hoysala King Narasimha III.

7. MULLUR: A place noted for Jain *Basadi*; according to an inscription of the year 1058 A.D. Rajendra Chola Prithvi Kongalva II granted some villages and oil for a *basadi*, which, his father had built in 1050 A.D. and endowed it in memory of his mother Pochabbarasi.

8. NANJARAJAPATNA: This was once the head quarters of the old Nanjarajapatna Taluk, and was the capital of latter Changalvas of Coorg (13th Century). It was founded by Nanjaraja the exiled King of Periapatna. There is a temple here dedicated to Nanjundeshwara.

9. HULUSE: (*Ramaswamy Kanive*): The Ramaswamy temple situated here is noted for its sanctity and is an ancient one. It is a famous resort for celebration of marriages. It is considered that no special *muhurtham* (auspicious time) is necessary to celebrate weddings at this place. It was here that British troops cross the Cauvery, when they invaded Coorg under General Fraser in 1834.

10. ANJANAGERI-BETTAGERI: It was the capital of a feudatory of the Changalvas. A beautiful Jain *Basadi* built by Srikantarasu (1544 A.D.) stands in solitary grandeur in the middle of a small jungle indicating that Jains were a flourishing community in this neighbourhood in the past.

11. KUMBOOR: *Jamburu: (Madapur):* The ancient family cemetry of the Coorg Rajas is found here. The tomb of Lingarajendra Wodeyar I (1780 A.D.) and Lingarejendra Wodeyar II (1820 A.D.) are situated on the banks of Madapura river. It is said that the Haleri Raja (17th Century A.D.) used to go in procession from Madapur *Math*, which is by the side of the cemetry, to the river on the other side of the village. This procession was called *Jamboo savari* and hence the name of the village "*Jamboor*".

12. GARAGANDUR: In this place, there is a site of an old fort of the times the Changalvas (12th century A.D.). On this site, there is a stone pillar with a carved dome like top. There is an inscription on a *virgal* relating to Mahadeva Changalva (1174 A.D.).

13. HEROOR: On a badly effected inscription found in this village, it is stated that the Changalva king improved and decorated a temple built by a petty hiceftain by name Munivaraditya in 1220 A.D.

14. ANDAGOVE: Pre-historic sepulchral remains or cairns were found in the limits of this village.

15. KEDEKALNEGADAL: *(Haleri):* This place is historically important on account of the Haleri Rajas (16th Century A.D. to 19th Century A.D.) who later became the Rajas of Coorg. A prince from Ikkeri kingdom (Shimoga District) came here in the guise of a Jangama and gained considerable influence over the people. He slowly conquered the surrounding territory and held sway for a number of years. The founder of the dynasty was Vira Raja. The authority for the history of Haleri Rajas of Coorg from the beginning of the dynasty in 1600 A.D. upto 1807 A.D. is found in '*Rajendraname*' compiled by the orders of the greatest king of that line, Dodda Virarejendra Wodeyar (1780-1809 A.D.).

VIRAJPET TALUK:

1. HEGGALA: This village is noted for its mountain pass called 'Heggala pass'. It is one of the natural passes in the inaccessible western Ghats, through which Tippu Sultan went to subdue the rulers of Cochin and Travancore. It is stated that the British forces also marched from Cannanore to Srirangapatna through this pass during their wars with Tippu Sultan.

2. ARAMERI: The first pre-historic sepulchral remains or cairns in Coorg were discovered and opened at the Almanda family land of this village in 1856 A.D. Similar cairns have been found distributed all over South India and these are surmised to be the resting places of the earthly remains of a generation that existed anterior to the people known to history.

3. BYRAMBADA: The village has a Temple dedicated to Subramanya.

4. GAYYA: The village has a Temple dedicated to Agasthyeshvara.

5. BILUR: There are inscriptions of the Ganga period (9th Century) in this village, indicating the antiquity of the place.

6. DHANUGALA: This place was once famous for Palupare or Papare fort of considerable extent, said to have been built by Kolli Ninga and Benne Krishna of the Beda tribe. This fort was destroyed by Tippu Sultan's armies. At present there are only the remains of a temple within the fort area.

7. KUTTA: An annual fair is conducted here in March-April in honour of Kalikadevi which is largely attended by tribals, *viz.*, Yeravas, Paniyas, etc.

8. KURCHI: *(Irupu):* A place of pilgrimage in South Coorg. There is a temple on the banks of Lakshmanathirtha river here, said to have been dedicated to God Shiva by Sri Rama himself. Lakshmana thirtha is the name given to the river formed by the water falling from the top of the hill. On the day of Maha Shivarathri, pilgrims congregate here to take a holy bath in the river.

9. HUDIKERI: This village was once the headquarters of the old Kiggatnad Taluk.

10. CHIKKAMANDOOR: Pre-historic sepulchral remains or cairns were found in the limits of this village.

11. NAGARAHOLE-RANGE (F) AREA: A game sanctuary was constituted here in 1955. The Nalkeri forest region in the confines of which this sanctuary is situated affords variegated faunistic pattern in the post monsoon months of the year.

MYSORE

GROWTH OF POPULATION

1901–1971



NOTE:-FIGURES IN BRACKET DENOTE PERCENTAGE DECADE VARIATION

1 SYMBOL = 1,000,000 MALES / FEMALES

COORG DISTRICT

GROWTH OF POPULATION

1901—1971

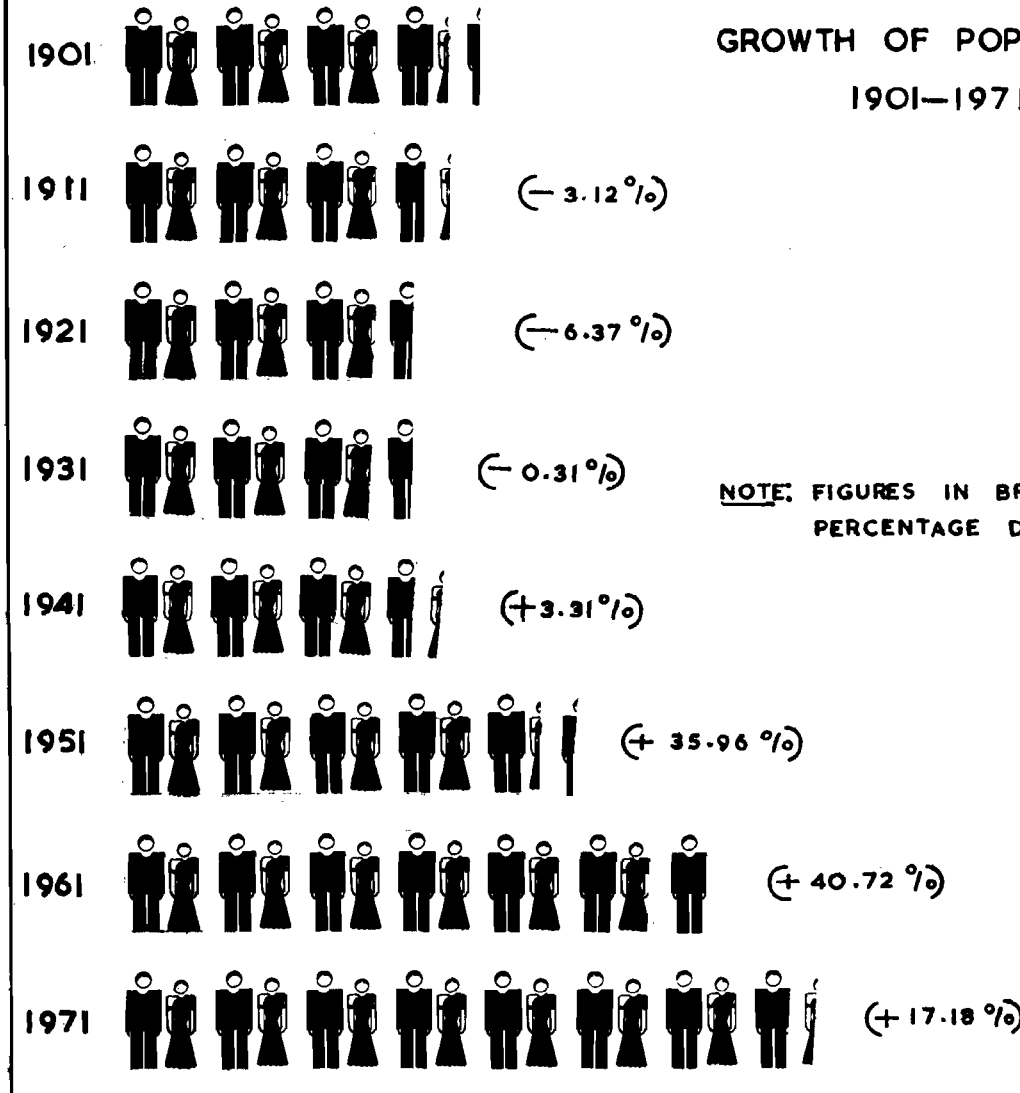

NOTE: FIGURES IN BRACKETS DENOTE PERCENTAGE DECADE VARIATION

EACH SYMBOL = 25,000 MALES/FEMALES

PART - B

PRIMARY CENSUS ABSTRACT

INTRODUCTION

Coorg District which is situated in the southern *malnad* tract of Mysore State lies between 11°55′ and 12°50′ North Latitude and 75°22′ and 760°12′ East Longitude. This picturesque, mountainous region is bounded on the west and south by Cannanore district of Kerala State; on the north by South Kanara and Hassan districts; and on the east by Mysore district. The district covering an area of 4104 sq. kms has a population of 3,78,291 according to the 1971 Census. The density of pouplation works out to 92 persons per sq. km.

The district now consists of the three taluks of Mercara, Somvarpet and Virajpet, comprising in all 304 villages and 11 towns. The eleven towns are Mercara, Hebbale, Kodlipet, Kushalnagar, Sanivarsanthe Somvarpet, Suntikoppa, Uluguli, Gonikoppal, Ponnampet and Virajpet.

The district consisted of the same number of taluks, 288 villages and 10 towns during the 1961 Census. There is thus an increase of 16 villages and one town in the district between 1961 and 1971. The newly added town is Uluguli in Somvarpet taluk which has been treated as town during the 1971 Census as it satisfied the livelihood criterion adopted for classifying a place as a town.

The increase of 16 villages in the 1971 Census is due to the addition of villages as detailed below.

1. Mercara Taluk:

Seven forest villages have been newly added to the list of villages in Mercara taluk as the same are not included in the revenue limits of any other village and they are situated in the reserve forests. These villages are:

1.	Baikabbe		(L. C. No. 70)
2.	Kadamakal	...	(,, 74)
3.	Karike Reserve	...	(,, 68)
4.	Koyanad Area	...	(,, 72)
5.	Mundrote	...	(,, 71)
6.	Pushpagery	...	(,, 73)
7.	Talakaveri Nadumalai	...	(,, 69)

Bhagamandala (L.C. No. 53 in 1961) and Bhagamandala V.P. (L.C. No. 54A in 1961) which were separate villages for Census enumeration in 1961 are treated as a single village in 1971. Thus, there is a net increase of 6 villages in the taluk.

2. Somvarpet Taluk:

Uluguli is deleted from the list of villages on its classification as a town in 1971. Also, Hoskote (L.C. No. 110 of 1961) is deleted from the list of villages since, according to the Tahsildar, it is now merged with Thorenur (L.C. No. 107 of 1971). The village called Jenukallu Betta Forest of 1961 (L.C. No. 108 of 1968) has been divided by the Tahsildar into the villages called 'Block cut from Jenukallu betta' (L.C. No. 103 of 1971) and Jenukallu Betta Forest (L.C. No. 104 of 1971). Another village called Sandalkote forest (L.C. No. 68 of 1971) has also been added. Thus, two villages are added. Since two villages mentioned earlier, get deleted, there is no change in the total number of villages in this taluk.

3. Virajpet Taluk:

Nine forest villages which lie in the reserve forest areas and are not included in the revenue limits of any village have been newly added to the list of villages in Virajpet taluk. These are:

1.	Arakere Forest	I	(L.C. No. 90)
2.	,, ,,	II	(,, 91)
3.	,, ,,	III	(,, 92)
4.	Hathugattu Forest	I	(,, 93)
5.	,, ,,	II	(,, 94)
6.	Nalkeri Forest	I	(,, 95)
7.	,, ,,	II	(,, 96)
8.	Nagara Hole Range		(,, 97)
9.	Devamachi Forest		(,, 98)

One village in this taluk namely, Nemmale of 1961 has been split into two villages *viz.*, East Nemmale and West Nemmale. Thus there is an increase of ten villages in the taluk.

The towns Hebbale, Kodlipet, Kushalnagar, Sanivarsanthe, Somvarpet, Suntikoppa, Gonikoppal and Ponnampet which were considered as Notified Areas in 1961 have now become Municipal towns. Uluguli is the only non-municipal town in the district.

EXPLANATORY NOTE

In Part B of the District Census Handbook of each district the " Primary Census Abstracts " are presented. These are the basic tables of demographic importance obtained on a full count of the individual slips. These tables are furnished villagewise for the rural sector and by Enumerator Block in respect of each Census Town in the urban sector.

The Primary Census Abstract, the P.C.A. as commonly referred to, for the District and its constituent Taluks arranged alphabetically, is presented first. The P.C.A. data for the urban units within each taluk are also included therein. In the tables the abbreviations T, R and U are used. T stands for total, R for rural and U for urban. After the District P.C.A. a map of each Taluk, village list and the Taluk P.C.A. follow.

The concept of Urban Agglomeration has been adopted for presentation of some of the basic results of the 1971 Census replacing the 'Town-Group' concept of the 1961 Census. Small towns around a city or a major town which are contiguous and are within its urban influence are grouped together with the city or the major town to constitute an Urban Agglomeration. In Mysore State, five such Urban Agglomerations named after the respective cities of Bangalore, Belgaum, Bhadravati, Kolar Gold Fields and Mangalore have been recognised. Separate statements of the P.C.A. data of these agglomerations are presented in the respective District Census Handbooks.

COLUMN 1. LOCATION CODE NUMBER: The Location Code Number is the number assigned to each village within a Taluk and each Census town within a district in a particular order. The numbers assigned to taluks and villages are International numerals while those assigned to towns are Roman numerals. The Districts in the State were arranged alphabetically and numbered serially with International numerals.

Coorg District has the location code number 8. The taluks and towns of the District bear the following location code numbers:

Name of Taluk	Location Code No.	Name of Town	Location Code No.
1	2	3	4
Mercara	8/1	Gonikoppal	8/I
Somvarpet	8/2	Hebbale	8/II
Virajpet	8/3	Kodlipet	8/III
...	...	Kushalnagar	8/IV
...	...	Mercara	8/V
...	...	Ponnampet	8/VI
...	...	Sanivarasanthe	8/VII
...	...	Somvarpet	8/VIII
...	...	Suntikoppa	8/IX
...	...	Uluguli	8/X
...	...	Virajpet	8/XI

COLUMN 2. NAME OF VILLAGE/TOWN/WARD/URBAN ENUMERATOR'S BLOCK: Names of villages and towns corresponding to the location code numbers given in Column 1, are noted here.

The particulars presented against each village include the data relating to the *asli* (main) village and also its hamlets, if any. Large hamlets which returned a population of 500 or more have been separately mentioned in Appendix No. I in view of their sociological importance. But, for such hamlets, only the particulars of population by sex, as culled out from the Enumerator's Daily Posting Statements are furnished. The population data of such hamelts should, therefore, be regarded as only approximate since it is not based on actual tabulation but only on the Enumerator's Daily Posting Statements.

The Census village corresponds generally to the Revenue village and its jurisdiction is defined as the area included within the geographical boundaries of the Revenue village bearing the same name. When a portion of the Revenue village stands incorporated in a municipality, the area so included is regarded as part of the town. In all such cases, the remaining land situated outside the municipal limits, if any, is considered as a separate Census village-unit for purposes of enumeration. For such residuary area the suffix 'Rural' has been noted against the name of the place which may also have been indicated as a Town under the same Taluk. The P.C.A. presented against such places relates to the area situated beyond the municipal limits of the concerned towns.

A Revenue village, the entire geographical area of which stands included within the limits of a municipality, ceases to be a Census village by virtue of its having been accounted for under the concerned town.

Reserve forest areas which do not form part of any Revenue village are also reckoned as Census villages and such geographical units are assigned location code numbers along with other villages of the concerned taluk.

Regarding urban areas, the name of the town, the names (numbers/alphabets) assigned to the constituent Municipal Wards/Divisions, If any, and the number assigned to each enumerator's block within it are given in this column. The jurisdiction of each block is indicated in a statement immediately after the tables of the urban-block P.C.A. of the Taluk.

The places administered by Municipal Corporations, Municipalities, Cantonment Boards, Notified Area Committees or Local Bodies such as Town Boards, Civil Lines, etc., are classified as urban areas or towns. Besides, certain other places which satisfied the following criteria are also classified as Census Towns:

(*a*) Minimum population of 5000 persons.

(*b*) Density of 1,000 persons per sq. mile (or 400 persons per sq. km.)

(*c*) At least 75 per cent of the male working population engaged in pursuits other than agriculture.

A few other places which did not satisfy fully these conditions but were regarded as having pronounced urban characteristics are also classified as towns.

COLUMN 3, AREA OF VILLAGE IN ACRES AND TOWN/WARD IN Km^2: The particulars of the total geographical area of the Village furnished by the Tahsildars of the concerned Taluks, and of the Towns and their constituent Municipal Divisions or Wards as furnished by the Local Bodies concerned are given in acres and sq. km. respectively in this column. The area of the District as furnished by the Surveyor General, India through the Central Statistical Organisation is shown against the District total, while the area of each Taluk as furnished by the Director of Survey, Settlement and Land Records in Mysore is shown against the Taluk total. No attempt has been made to reconcile the area figures obtained from these three different sources.

In some cases, the villages bear the same name as the adjacent town for example, Bellary (Rural). These indicate cases where only a part of the village area is included in the contiguous municipal area, leaving some portion within the rural area which, therefore, is included in the village list. It has not always been possible to determine the exact areas of the portions of such villages included within municipal limits. Therefore, no attempt at determining the exact area of that part of the village in the rural limits has been made. The area shown in this column against such cases includes the area merged within the limits of the contiguous town.

COLUMN 4. NUMBER OF OCCUPIED RESIDENTIAL HOUSES: A Census House is defined as " a building or part of a building having a separate main entrance from the road or common courtyard or staircase, etc., used or recognised as a separate unit. " In this column the number of such houses which were in actual use for residential purposes either partly or wholly, at the time of the enumeration (*i.e.*, between 10-3-71 and 31-3-71) is given.

COLUMN 5. NUMBER OF HOUSEHOLDS: A Household is defined as " the entire group of persons who commonly live together and would take their meals from a common kitchen unless the exigencies of work prevent them from doing so ". It may consist entirely of persons related to each other or may be made up of a few related and other unrelated persons or of totally unrelated persons. A household may also consist of a single individual. Those households which are made up of groups of unrelated persons such as in hostles, inmates of jails, boarding houses, hotels, chummeries, etc., are regarded as Institutional Households. Households that do not live in Census Houses are called Houseless Households. The total number of households including Institutional Households and Houseless Households, if any, in the village or the block is given here.

COLUMNS 6, 7 AND 8. TOTAL POPULATION (Including Institutional and Houseless population): The column headings are self-explanatory. The abbreviations 'P', 'M' and 'F' appearing in several sub-columns of the P.C.A. stand for the number of Persons, Males and Females respectively.

COLUMNS 9 AND 10. SCHEDULED CASTES: These two columns furnish the population of Scheduled Castes by sex. By Scheduled Castes are meant " all such castes, races or tribes or parts or groups within such castes, races or tribes as are deemed under Article 341 of the Constitution of India to be the Scheduled Castes for the purposes of the Constitution of India ". Scheduled Castes are limited only to Hindus and Sikhs.

COLUMNS 11 AND 12 SCHEDULED TRIBES: These two columns furnish the population of Scheduled Tribes by sex. By Scheduled Tribes are meant " all such tribes or tribal communities or parts of a group within such tribes or tribal communities as are deemed under Article 342 of the Constitution of India to be Scheduled Tribes for the purposes of the Constitution of India ". Persons belonging to the Scheduled Tribes may profess any religion.

The Scheduled Castes and Tribes notified in the State are indicated in Appendix No. II. The data on the individual Scheduled Castes and Scheduled Tribes are presented in Part C of the District Census Handbook.

COLUMNS 13 AND 14. LITERATE AND EDUCATED PERSONS: A person who can both read and write with understanding in any language is regarded as literate even though such a person may not have attained any educational standard or may not have received any formal education. By convention, all children of the age of 4 years or less are treated as illiterate even if a child of this age-group is going to a school and may have picked up reading and writing.

If, in addition to being a literate, any person has attained any level of education such as primary, middle, high school stages, etc., such details were enumerated during the census count. The number of males and females shown under columns 13 and 14 respectively includes not only those who were literate without having attained any level of education but also those who have attained various educational levels.

COLUMNS 15 TO 36. WORKERS: A *worker* is a person whose main activity is participation in any economically productive work by his physical or mental activity. Work involves not only actual work but also effective supervision and direction of work.

A person who is engaged primarily in household duties such as cooking for one's own household or performing one's own household duties or is primarily a student attending some institution but, either occasionally or regularly, helps (not as a full-time worker, in the economic activity pursued by the household only during his or her spare time is not regarded as a worker. The main activity of each individual, *i.e.*, how

the person engages himself or herself mostly, was ascertained and all those engaged in any activity which is economically productive (*i.e.*, resulting in production of goods and services) were deemed to be workers.

The workers are further classified into nine industrial categories and the distribution of the total workers by sex is given under Columns 17 to 36.

For convenience of presentation, the detailed descriptive headings of the nine Industrial categories have not been printed in the PCA tables but only the Industrial Category Number is given. The corresponding descriptions are as follows:

Category	Description	Column Nos.
I.	Cultivators	17-18
II.	Agricultural labourers	19-20
III.	Livestock, Forestry, Fishing, Hunting and Plantations, Orchards and allied activities	21-22
IV.	Mining and Quarrying	23-24
V.	Manufacturing, Processing, Servicing and repairs	
(*a*)	Household Industry	25-26
(*b*)	Other than Household Industry	27-28
VI.	Construction	29-30
VII.	Trade and Commerce	31-32
VIII.	Transport, Storage and Communications	33-34
IX.	Other services	35-36

CATEGORY I. CULTIVATORS: A person is a *cultivator* if he or she is engaged in cultivation by oneself or by supervision or direction in one's capacity as the owner or lessee of land held from Government or as a tenant of land held from private persons or institutions for payment of money, kind of share. Cultivation involves ploughing, sowing and harvesting and all other activities (such as digging of channels for water, weeding etc.), in the production of cereals and millet crops, pulses, raw jute and kindred fibre crops, sugarcane, groundnut, tapioca, oil seeds etc. Cultivation does not include fruit growing, vegetable growing or keeping orchards or groves or working of plantations like tea, coffee, rubber, cinchona and other medicinal plants.

CATEGORY II. AGRICULTURAL LABOURERS: A person who works in another person's land for wages in money, kind or share and does not have any right of lease or contract on the land on which he or she works is regarded as an *agricultural labourer.*

CATEGORY III. LIVESTOCK, FORESTRY, FISHING, HUNTING AND PLANTATIONS, ORCHARDS AND ALLIED ACTIVITIES: This category includes all workers engaged in livestock rearing, forestry, fishing, hunting and plantations, orchards and allied activities.

CATEGORY IV. MINING AND QUARRYING: All those who are engaged in mining and quarrying activities are included in this category.

CATEGORY V. MANUFACTURING, PROCESSING, SERVICING AND REPAIRS: Workers engaged in manufacturing, processing, servicing and repair activities are subdivided into those who are engaged in Household Industry and those who are not so engaged. Household Industry is defined as an industry conducted by the head of the household himself/herself and/or mainly by the members of the household at home or within the village in rural areas and where the household lives in urban areas, only within the premises of the household. Such an industry should relate to production, processing, servicing, repairing or making and selling (but not merely selling) of goods. Further, such an industry should not be run on the scale of a registered factory. A person may be a labourer or a petty employee in an industry which is a household industry run by some other household. The number of persons engaged in Household Industry are categorised as V (*a*).

The number of workers who are engaged in such activities but in establishments which do not qualify themselves to be classified as Household Industries as defined above are shown under Category V (*b*).

CATEGORY VI. CONSTRUCTION: Workers who are engaged in construction, maintenance, upkeep, repair and similar activities of buildings, roads, bridges, dams, canals and construction of electrical, water-supply and sanitary installations, etc., are brought under this category.

CATEGORY VII. TRADE AND COMMERCE: Workers in trade and commerce include all those engaged in wholesale or retail trade in goods; in dealing with insurance, stocks and shares, employed in banking and financial institutions, etc., either as proprietors or in any other capacity in such establishments.

CATEGORY VIII. TRANSPORT, STORAGE AND COMMUNICATIONS: Workers in transport, storage and Communications include those who work in establishments such as the railways, road transport, post and telegraphs and such other organisations or establishments which are engaged in the Transport, Storage and Communications sectors of the national economy.

CATEGORY IX. OTHER SERVICES: 'Other Services' constitutes the last category and includes employees of the Central and State Governments, local bodies and quasi-local bodies and other organisations or institutions engaged in educational, scientific, medical and health services. Religious and welfare services, legal services, business services, community services and trade and labour associations, recreation services, personal services and other miscellaneous activities not covered in any of the remaining 8 categories specified above, are included here.

COLUMNS 37 AND 38. NON-WORKERS: Non-workers are those whose main activity is economically

non-productive and includes those engaged in household duties, full-time students, rent receivers, retired persons, infants and old persons, beggars, vagrants, inmates of penal, mental or charitable institutions, etc. It also includes those non-workers who were seeking work.

The Industrial Categories of 1961 and 1971 Censuses are generally similar except for the separate categorisation of 'Mining and Quarrying' and consequential renumbering of 'Household Industry'. In comparing the data of these two Censuses this change must be kept in view. For convenience, the categorisation of 1971 and 1961 are indicated below:

Industrial Categories of 1971 and 1961 Censuses

Category		1971	1961
Cultivators	...	I	I
Agricultural Labourers	...	II	II
Livestock, Forestry, Fishing, Hunting, Plantations, Orchards and allied activities	...	III	III
Mining and Quarrying	...	IV	
Manufacturing, Processing, Servicing and Repairs			
Household Industry	...	V (*a*)	IV
Other than household industry	...	V (*b*)	V
Construction	...	VI	VI
Trade & Commerce	...	VII	VII
Transport, Storage and communications	...	VIII	VIII
Other Services	...	IX	IX
Non-workers	...	X	X

MAPS

A map of each of the taluks in the district has been included along with an alphabetical list of villages indicating the location of the villages in the map. The taluk maps are based on the maps brought out by the Director of Survey, Settlement and Land Records in this State. The map of the district in this volume and of the State are also, incidentially, based on the maps produced by this authority.

In the taluk maps, to the extent possible, the boundaries of the villages have been marked along with their location code numbers. However, in a few cases, the maps contain areas enclosed within the symbol for village boundaries but not having any location code number mark. Such areas are drawn on the basis of the original survey maps and represent Kavals (pastures), reserve forests etc. They also include places treated as main villages previously but not amalgamated with neighbouring villages under Government Orders. For the purposes of the Census, all such areas have been included in neighbouring villages for Census enumeration. Similarly, there are villages whose boundaries have not been clearly determined. In such cases, the location has been indicated and location code number has also been given but the boundaries have not been marked.

SALIENT DEMOGRAPHIC

State/District	AREA			POPULATION		
	Area in Sq. Kms.	Percentage of State's area	Rank in area	Population	Percentage of State's population	Rank in population
1	2	3	4	5	6	7
MYSORE STATE ...	**191,773**	**100.00**	...	**29,299,014**	**100.00**	...
1. Bangalore ...	8,003	4.17	14	3,365,515	11.49	1
2. Belgaum ...	13,410	6.99	5	2,423,342	8.27	2
3. Bellary ...	9,898	5.16	11	1,122,686	3.83	14
4. Bidar ...	5,451	2.84	17	824,059	2.81	17
5. Bijapur ...	17,056	8.89	1	1,985,591	6.78	5
6. Chikmagalur ...	7,199	3.76	15	736,647	2.51	18
7. Chitradurga ...	10,852	5.66	7	1,397,456	4.77	11
8. Coorg ...	4,104	2.14	19	378,291	1.29	19
9. Dharwar ...	13,749	7.17	4	2,342,213	7.99	3
10. Gulbarga ...	16,224	8.46	2	1,739,220	5.94	7
11. Hassan ...	6,823	3.56	16	1,102,370	3.76	15
12. Kolar ...	8,223	4.29	13	1,516,646	5.18	9
13. Mandya ...	4,958	2.59	18	1,154,374	3.94	13
14. Mysore ...	11,947	6.23	6	2,077,238	7.09	4
15. North Kanara ...	10,276	5.36	10	849,105	2.90	16
16. Raichur ...	14,005	7.30	3	1,415,740	4.83	10
17. Shimoga ...	10,548	5.50	9	1,301,485	4.44	12
18. South Kanara ...	8,441	4.40	12	1,939,315	6.62	6
19. Tumkur ...	10,606	5.53	8	1,627,721	5.56	8

INDICATORS OF THE DISTRICTS

DENSITY		LITERACY					SEX RATIO			
Population per Sq. Km.	Rank	Total Literates	Percentage of literacy in State/ District	Rank	Percentage of State's literates	Rank in literacy	Sex Ratio	Rank	Growth rate of population 1961-71	
8	9	10	11	12	13	14	15	16	17	
153	...	**9,235,127**	**31.52**	...	**100.00**	...	**957**	...	**24.22**	
421	1	1,437,834	42.72	3	15.57	1	909	19	34.38	**1**
181	5	744,643	30.73	9	8.06	4	947	12	22.16	**2**
113	14	282,000	25.12	15	3.05	15	967	6	22.66	**3**
151	10	164,970	20.02	18	1.79	19	963	7	24.26	**4**
116	13	545,733	27.48	12	5.91	5	975	4	19.60	**5**
102	16	257,305	34.93	7	2.79	17	937	16	23.33	**6**
129	11	439,476	31.45	8	4.76	9	939	15	27.71	**7**
92	18	167,592	44.30	1	1.81	18	910	18	17.18	**8**
170	7	902,103	38.51	5	9.77	2	946	13	20.01	**9**
107	15	325,975	18.74	19	3.53	13	981	3	24.28	**10**
162	8	336,921	30.56	10	3.65	12	974	5	23.05	**11**
184	4	410,331	27.06	13	4.44	10	961	8	17.56	**12**
233	2	259,867	22.51	16	2.81	16	960	9	28.38	**13**
174	6	532,219	25.62	14	5.76	6	942	14	24.28	**14**
83	19	345,148	40.65	4	3.74	11	957	11	23.14	**15**
101	17	286,009	20.20	17	3.10	14	981	2	28.75	**16**
123	12	476,467	36.61	6	5.16	8	931	17	27.93	**17**
230	3	842,594	43.45	2	9.12	3	1,058	1	24.01	**18**
153	9	477,940	29.36	11	5.18	7	957	10	19.04	**19**

FIGURES AT A GLANCE

				Mysore State	Coorg District
1. Population	TOTAL	...	**Persons**	**29,299,014**	**378,291**
			Males	**14,971,900**	**198,109**
			Females	**14,327,114**	**180,182**
	RURAL	...	Persons	22,176,921	319,600
			Males	11,249,209	166,750
			Females	10,927,712	152,850
	URBAN	...	Persons	7,122,093	58,691
			Males	3,722,691	31,359
			Females	3,399,402	27,332
2. Decennial population growth rate 1961-71				24.22%	17.18%
3. Area in square kilometres		...		191,773.0	4104
4. Density of population per square kilometres		...		153	92
5. Sex ratio (Number of females per 1000 males)		...		957	910
6. Percentage of Literacy		...	Persons	31.52	44.30
			Males	41.62	50.22
			Females	20.97	37.79
7. Percentage of urban population to total population				24.31	15.51
8. Percentage of workers to total population (Main activity only)		...	Persons	34.74	40.40
			Males	54.40	55.34
			Females	14.20	23.98
9. Break-up of workers:					
Percentage to total Workers— (i) Cultivators		...	Persons	40.02	23.55
			Males	44.16	26.54
			Females	23.41	15.97
(ii) Agricultural Labourers		...	Persons	26.70	19.66
			Males	21.12	18.14
			Females	49.01	23.52
(iii) Other Workers		...	Persons	33.28	56.79
			Males	34.72	55.32
			Females	27.58	60.51
10. Percentage of Scheduled Castes population to total population		...	Persons	13.14	9.77
			Males	13.14	9.72
			Females	13.14	9.84
11. Percentage of Scheduled Tribes population to total population		...	Persons	0.79	7.03
			Males	0.79	6.99
			Females	0.79	7.08
12. Number of occupied Residential Houses		...		4,718,089	60,986
13. Number of Villages		...	Total	29,533	304
			Inhabited	26,824	291
			Un-inhabited	2,709	13
14. Number of Census Towns		...		245	11

GROWTH OF POPULATION

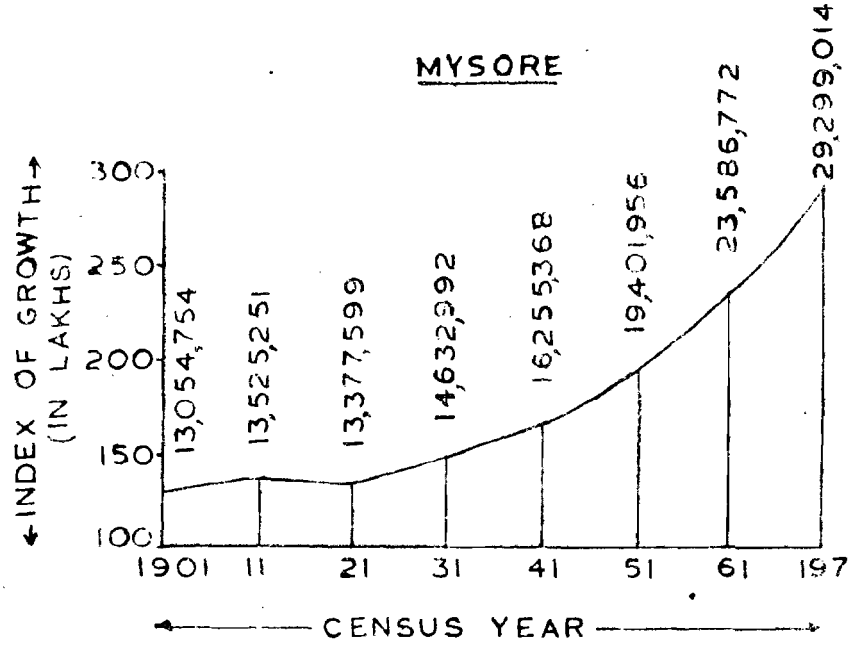

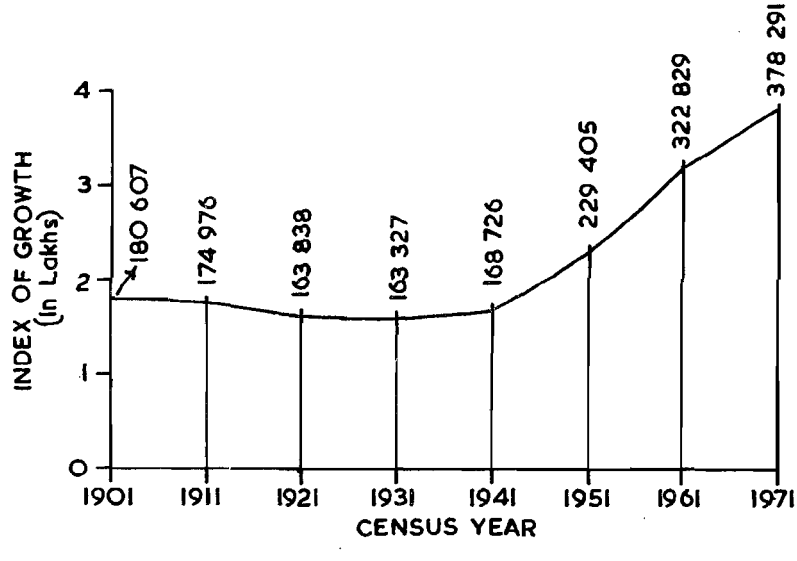

DISTRICT PRIMARY CENSUS ABSTRACT

Sl. No.	District/Taluk/Town	Total Rural Urban	Area in Square Kms	Occupied residential houses	Number of households	Total population (including Institutional and Houseless population)		
						Persons	Males	Females
1	2	3	4	5	6	7	8	9
	Coorg District ...	**T**	**4104.0 @**	**60,986**	**74,006**	**378,291**	**198,109**	**180,182**
		R	**4062.1**	**50,662**	**62,057**	**319,600**	**166,750**	**152,850**
		U	**41.9**	**10,324**	**11,949**	**58,691**	**31,359**	**27,332**
1.	Mercara Taluk ...	T	1525.5	15,345	18,188	96,237	50,353	45,884
		R	1512.0	11,853	14,432	76,880	40,018	36,862
		U	13.5	3,492	3,756	19,357	10,335	9,022
	Mercara (M) ...	U	13.47	3,492	3,756	19,357	10,335	9,022
2.	Somvarpet Taluk ...	T	938.9	22,511	27,483	139,070	72,304	66,766
		R	918.3	18,537	22,652	115,540	59,967	55,573
		U	20.6	3,974	4,831	23,530	12,337	11,193
	*Hebbale (M) ...	U	2.07	376	435	2,456	1,225	1,231
	Kodlipet (M) ...	U	0.62	337	353	2,059	1,084	975
	Kushalnagar (M) ...	U	1.55	906	992	5,000	2,663	2,337
	*Sanivarasanthe (M)	U	0.59	312	447	2,003	1,034	969
	Somvarpet (M) ...	U	1.33	780	1,203	6,281	3,339	2,942
	*Suntikoppa (M) ...	U	0.16	310	426	1,499	843	656
	Uluguli (P) ...	U	14.25	953	975	4,232	2,149	2,083
3.	Virajpet Taluk ...	T	1619.8	23,130	28,335	142,984	75,452	67,532
		R	1612.0	20,272	24,973	127,180	66,765	60,415
		U	7.8	2,858	3,362	15,804	8,687	7,117
	*Gonikoppal (M) ...	U	0.26	614	673	2,757	1,667	1,090
	*Ponnampet (M) ...	U	2.33	673	681	3,265	1,738	1,527
	Virajpet (M) ...	U	5.18	1,571	2,008	9,782	5,282	4,500

CENSUS ABSTRACT

Scheduled Castes			Scheduled Tribes			Literate and educated persons			Sl. No.
Persons	Males	Females	Persons	Males	Females	Persons	Males	Females	
10	11	12	13	14	15	16	17	18	1
36,971	**19,247**	**17,724**	**26,596**	**13,841**	**12,755**	**167,592**	**99,496**	**68,096**	
32,467	**16,976**	**15,491**	**26,316**	**13,691**	**12,625**	**133,343**	**79,277**	**54,066**	
4,504	**2,271**	**2,233**	**280**	**150**	**130**	**34,249**	**20,219**	**14,030**	
7,484	3,987	3,497	2,853	1,598	1,255	51,544	29,650	21,894	1
6,446	3,464	2,982	2,821	1,575	1,246	38,041	21,899	16,142	
1,038	523	515	32	23	9	13,503	7,751	5,752	
1,038	523	515	32	23	9	13,503	7,751	5,752	
18,512	9,593	8,919	3,547	1,841	1,706	51,864	32,470	19,394	2
15,993	8,345	7,648	3,409	1,764	1,645	40,280	25,441	14,839	
2,519	1,248	1,271	138	77	61	11,534	7,029	4,555	
489	233	256	...	...	...	820	550	270	
99	53	46	...	...	...	1,148	693	455	
644	321	323	107	58	49	2,732	1,658	1,074	
90	43	47	...	...	...	1,102	645	457	
389	211	178	6	4	2	3,478	2,091	1,387	
67	33	34	3	3	...	876	562	314	
741	354	387	22	12	10	1,428	830	598	
10,975	5,667	5,308	20,196	10,402	9,794	64,184	37,376	26,808	3
10,028	5,167	4,861	20,086	10,352	9,734	55,022	31,937	23,085	
947	500	447	110	50	60	9,162	5,439	3,723	
92	65	27	13	9	4	1,481	1,023	458	
385	194	191	50	22	28	1,602	866	736	
470	241	229	47	19	28	6,079	3,550	2,529	

Sl. No.	District/Taluk/Town	Total Rural Urban	WORKERS					
			Total workers (I-IX)			I Cultivators		
			Persons	Males	Females	Persons	Males	Females
1	2	3	19	20	21	22	23	24
	Coorg District ...	**T**	**152,838**	**109,624**	**43,214**	**35,996**	**29,093**	**6,903**
		R	**132,093**	**92,918**	**39,175**	**34,869**	**28,105**	**6,764**
		U	**20,745**	**16,706**	**4,039**	**1,127**	**988**	**139**
1.	Mercara Taluk ...	T	33,675	26,312	7,363	10,219	8,199	2,020
		R	27,410	21,016	6,394	10,080	8,074	2,006
		U	6,265	5,296	969	139	125	14
	Mercara (M) ...	U	6,265	5,296	969	139	125	14
2.	Somvarpet Taluk ...	T	58,016	40,556	17,460	12,552	10,674	1,878
		R	49,176	33,967	15,209	11,711	9,937	1,774
		U	8,840	6,589	2,251	841	737	104
	*Hebbale (M) ...	U	829	632	197	433	369	64
	Kodlipet (M) ...	U	636	558	78	130	125	5
	Kushalnagar (M) ...	U	1,626	1,388	238	92	75	17
	* Sanivarasanthe (M)	U	648	537	111	102	92	10
	Somvarpet (M) ...	U	2,415	1,782	633	20	19	1
	* Suntikoppa (M) ...	U	629	501	128	5	3	2
	Uluguli (P) ...	U	2,057	1,191	866	59	54	5
3.	Virajpet Taluk ...	T	61,147	42,756	18,391	13,225	10,220	3,005
		R	55,507	37,935	17,572	13,078	10,094	2,984
		U	5,640	4,821	819	147	126	21
	* Gonikoppal (M) ...	U	1,271	1,112	159	14	12	2
	* Ponnampet (M) ...	U	1,220	972	248	51	44	7
	Virajpet (M) ...	U	3,149	2,737	412	82	70	12

CENSUS ABSTRACT

WORKERS

II Agricultural Labourers			III Livestock, Forestry, etc.			IV Mining and Quarrying			Sl. No.
Persons	Males	Females	Persons	Males	Females	Persons	Males	Females	
25	26	27	28	29	30	31	32	33	1
30,053	**19,889**	**10,164**	**44,292**	**26,044**	**18,248**	**539**	**405**	**134**	
29,356	**19,384**	**9,972**	**40,884**	**24,184**	**16,700**	**526**	**396**	**130**	
697	**505**	**192**	**3,408**	**1,860**	**1,548**	**13**	**9**	**4**	
5,218	3,822	1,396	5,666	3,870	1,796	53	44	9	1
5,172	3,785	1,387	5,510	3,745	1,765	52	43	9	
46	37	9	156	125	31	1	1	...	
46	37	9	156	125	31	1	1	...	
7,566	5,065	2,501	23,756	13,268	10,488	315	250	65	2
7,017	4,673	2,344	20,821	11,755	9,066	313	250	63	
549	392	157	2,935	1,513	1,422	2	...	2	
194	132	62	60	15	45	...	...	...	
16	16	...	17	15	2	...	...	...	
70	52	18	50	47	3	2	...	2	
237	162	75	17	13	4	...	...	...	
6	5	1	956	494	462	...	...	...	
5	5	...	104	45	59	...	...	...	
21	20	1	1,731	884	847	...	...	...	
17,269	11,002	6,267	14,870	8,906	5,964	171	111	60	3
17,167	10,926	6,241	14,553	8,684	5,869	161	103	58	
102	76	26	317	222	95	10	8	2	
13	10	3	77	60	17	1	1	...	
40	24	16	154	90	64	3	1	2	
49	42	7	86	72	14	6	6	...	

Sl. No.	District/Taluk/Town	Total Rural Urban	WORKERS								
			V Manufacturing, Processing, Servicing and Repairs						VI Construction		
			(a) Household Industry			(b) Other than Household Industry					
			Persons	Males	Females	Persons	Males	Females	Persons	Males	Females
1	2	3	34	35	36	37	38	39	40	41	42
	Coorg District ...	**T**	**2,484**	**1,949**	**535**	**4,925**	**4,385**	**540**	**4,963**	**3,867**	**1,096**
		R	**2,048**	**1,540**	**508**	**2,723**	**2,346**	**377**	**3,500**	**2,728**	**772**
		U	**436**	**409**	**27**	**2,202**	**2,039**	**163**	**1,463**	**1,139**	**324**
1.	Mercara Taluk ...	T	815	652	163	1,294	1,208	86	945	794	151
		R	650	499	151	641	586	55	349	321	28
		U	165	153	12	653	622	31	596	473	123
	Mercara (M) ...	U	165	153	12	653	622	31	596	473	123
2.	Somvarpet Taluk ...	T	792	694	98	1,819	1,507	312	3,055	2,301	754
		R	621	532	89	1,089	849	240	2,706	2,009	697
		U	171	162	9	730	658	72	349	292	57
	* Hebbale (M) ...	U	1	1	...	43	26	17	14	12	2
	Kodlipet (M) ...	U	9	9	...	78	66	12	21	19	2
	Kushalnagar (M) ...	U	...	...	...	267	246	21	141	113	28
	* Sanivarasanthe (M)	U	23	21	2	36	35	1	4	4	...
	Somvarpet (M) ...	U	22	16	6	245	230	15	128	110	18
	* Suntikoppa (M) ...	U	78	77	1	11	6	5	22	16	6
	Uluguli (P) ...	U	38	38	...	50	49	1	19	18	1
3.	Virajpet Taluk ...	T	877	603	274	1,812	1,670	142	963	772	191
		R	777	509	268	993	911	82	445	398	47
		U	100	95	6	819	759	60	518	374	144
	* Gonikoppal (M) ...	U	8	8	...	232	217	15	194	128	66
	* Ponnampet (M) ...	U	10	10	...	166	143	23	140	107	33
	Virajpet (M) ...	U	82	76	6	421	399	22	184	139	45

CENSUS ABSTRACT

WORKERS									NON-WORKERS			Sl. No.
VII Trade and Commerce			VIII Transport, Storage and Communications			IX Other Services			X			
Persons	Males	Females	Persons	Males	Females	Persons	Males	Females	Persons	Males	Females	
43	44	45	46	47	48	49	50	51	52	53	54	
8,689	**8,366**	**323**	**2,824**	**2,569**	**255**	**18,073**	**13,057**	**5,016**	**225,453**	**88,485**	**1,36,968**	
4,115	**3,984**	**131**	**775**	**756**	**19**	**13,297**	**9,495**	**3,802**	**187,507**	**73,832**	**113,675**	
4,574	**4,382**	**192**	**2,049**	**1,813**	**236**	**4,776**	**3,562**	**1,214**	**37,946**	**14,653**	**23,293**	
2,635	2,536	99	940	875	65	5,890	4,312	1,578	62,562	24,041	38,521	1
1,108	1,080	28	201	195	6	3,647	2,688	959	49,470	19,002	30,468	
1,527	1,456	71	739	680	59	2,243	1,624	619	13,092	5,039	8,053	
1,527	1,456	71	739	680	59	2,243	1,624	619	13,092	5,039	8,053	
2,490	2,361	129	867	740	127	4,804	3,696	1,108	81,054	31,748	49,306	2
1,150	1,087	63	262	256	6	3,486	2,619	867	66,364	26,000	40,364	
1,340	1,274	66	605	484	121	1,318	1,077	241	14,690	5,748	8,942	
25	22	3	3	3	...	56	52	4	1,627	593	1,034	
142	140	2	136	91	45	87	77	10	1,423	526	897	
365	338	27	234	172	62	405	345	60	3,374	1,275	2,099	
106	103	3	18	18	...	105	89	16	1,355	497	858	
434	406	28	125	118	7	479	384	95	3,866	1,557	2,309	
199	196	3	66	61	5	139	92	47	870	342	528	
69	69	...	23	21	2	47	38	9	2,175	958	1,217	
3,564	3,469	95	1,017	954	63	7,379	5,049	2,330	81,837	32,696	49,141	3
1,857	1,817	40	312	305	7	6,164	4,188	1,976	71,673	28,830	42,843	
1,707	1,652	55	705	649	56	1,215	861	354	10,164	3,866	6,298	
447	432	15	135	133	2	150	111	39	1,486	555	931	
240	230	10	135	103	32	281	220	61	2,045	766	1,279	
1,020	990	30	435	413	22	784	530	254	6,633	2,545	4,088	

NOTE

1. @ The areas of the State and each of the Districts represent 'Geographical area' and have been supplied by the Surveyor General, India. The figures for urban areas are those supplied by the Local Bodies. Area, figures for Rural areas are derived by subtracting the Urban areas from the total area of the Districts as reported by the Surveyor General, India. The total of the Area figures of the Taluks will not tally with the District figures because the former represents 'Land-use' area and are derived from figures supplied by the Director of Survey, Settlement and Land Records in Mysore.

2. Towns treated as such for the first time in 1961 Census which continue as towns in 1971 Census are shown with asterisk (*) on their left.

3. Towns treated as such for the first time in 1971 are printed in italics.

4. The following abbreviations have been used for indicating the status of a town (given within brackets against names of the towns)

C.	Municipal Corporation
C.B.	Cantonment Board
M.	Municipal Town
N.A.C.	Notified Area Committee
P.	Panchayat
S.A.	Special Area
S.B.	Sanitary Board
T.B.	Town Board
T.P.	Town Panchayat

5. Under Column 3, the following abbreviations are used:

T: Total R. Rural U: Urban

MYSORE

WORKERS & NON-WORKERS, 1971

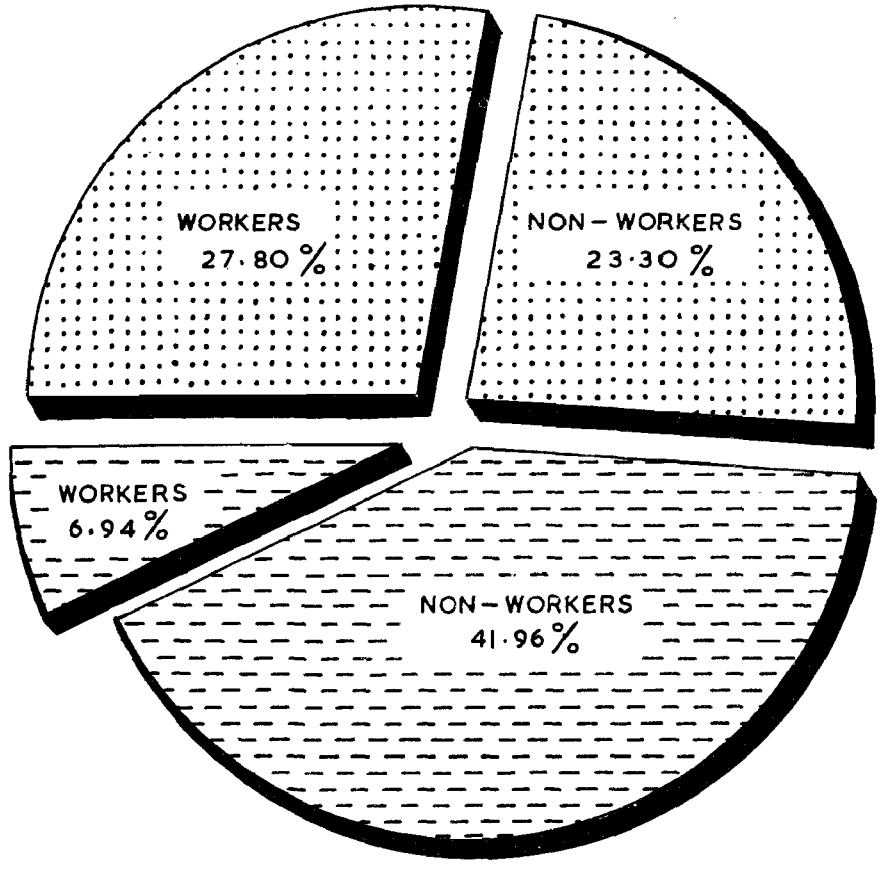

MALES		FEMALES	
WORKERS	8,144,665	WORKERS	2,034,449
NON-WORKERS	6,827,235	NON-WORKERS	12,292,665
TOTAL MALE POPULATION	14,971,900	TOTAL FEMALE POPULATION	14,327,114

COORG DISTRICT

WORKERS & NON-WORKERS, 1971

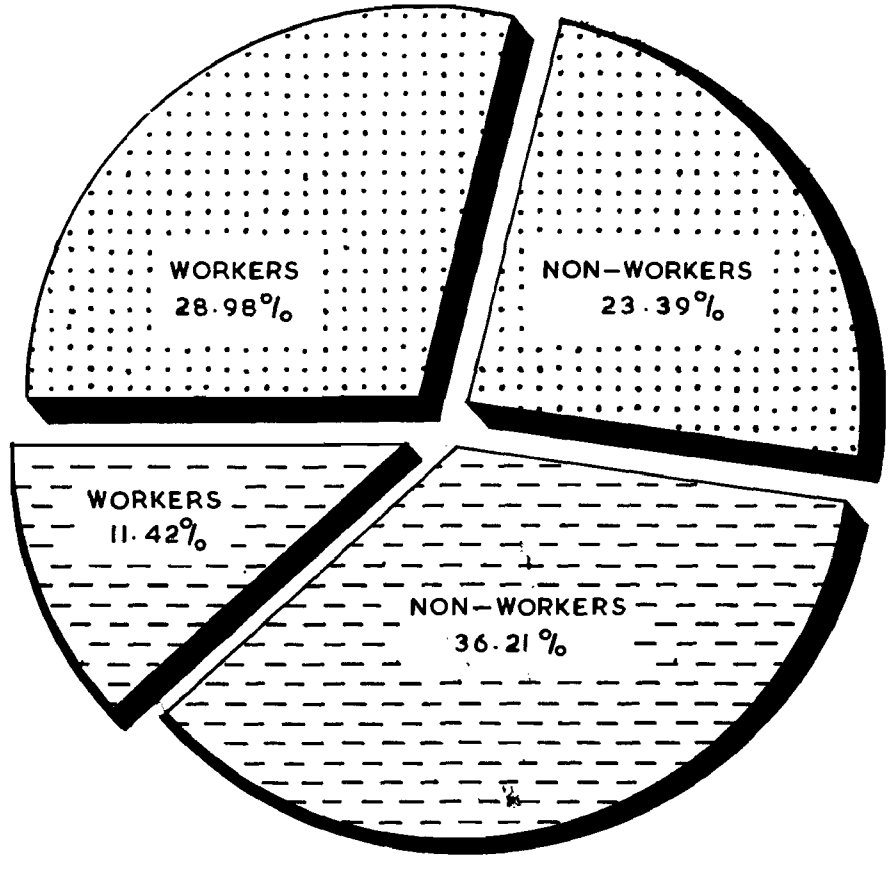

MALES	
WORKERS	109,624
NON-WORKERS	88,485
TOTAL MALE POPULATION	198,109

FEMALES	
WORKERS	43,214
NON-WORKERS	136,968
TOTAL FEMALE POPULATION	180,182

TALUK PRIMARY CENSUS ABSTRACT

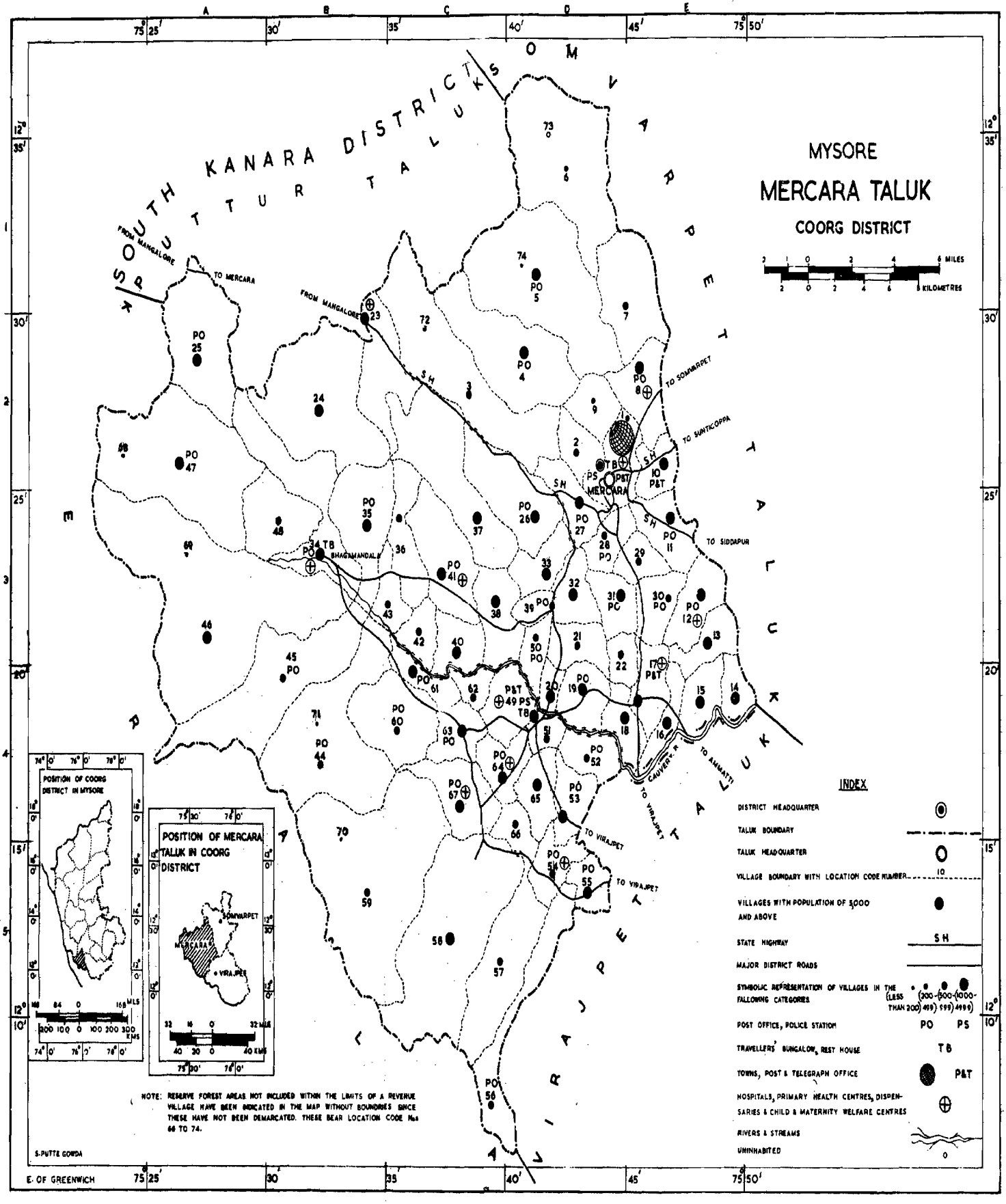
MYSORE
MERCARA TALUK
COORG DISTRICT
SOUTH KANARA DISTRICT
SOUTTUR TALUK
SOMVARPET TALUK
VIRAJPET TALUK
PERIYAPATNA TALUK
KRISHNARAJANAGARA TALUK
HUNSUR TALUK
TO MERCARA
FROM MANGALORE
TO SOMWARPET
TO SUNTICOPPA
TO SIDDAPUR
TO VIRAJPET
TO AMMATTI
CAUVERY R.
SH
MERCARA
BHAGAMANDALA
INDEX
DISTRICT HEADQUARTER
TALUK BOUNDARY
TALUK HEADQUARTER
VILLAGE BOUNDARY WITH LOCATION CODE NUMBER
VILLAGES WITH POPULATION OF 5000 AND ABOVE
STATE HIGHWAY
MAJOR DISTRICT ROADS
SYMBOLIC REPRESENTATION OF VILLAGES IN THE FOLLOWING CATEGORIES
(LESS THAN 200) (200-499) (500-999) (1000-4999)
POST OFFICE, POLICE STATION
TRAVELLERS' BUNGALOW, REST HOUSE
TOWNS, POST & TELEGRAPH OFFICE
HOSPITALS, PRIMARY HEALTH CENTRES, DISPENSARIES & CHILD & MATERNITY WELFARE CENTRES
RIVERS & STREAMS
UNINHABITED
POSITION OF COORG DISTRICT IN MYSORE
POSITION OF MERCARA TALUK IN COORG DISTRICT
NOTE: RESERVE FOREST AREAS NOT INCLUDED WITHIN THE LIMITS OF A REVENUE VILLAGE HAVE BEEN INDICATED IN THE MAP WITHOUT BOUNDARIES SINCE THESE HAVE NOT BEEN DEMARCATED. THESE BEAR LOCATION CODE Nos 68 TO 74.
S.PUTTE GOWDA
E. OF GREENWICH

ALPHABETICAL LIST OF VILLAGES

MERCARA TALUK

Sl. No.	Name of Village	1971 Census Location Code Number	Population 1961	Population 1971	Square in the Taluk Map in which the village is located
1	2	3	4	5	6
1.	Aiyangeri	... 44	772	895	D-4
2.	Arapattu	... 55	1,040	1,160	D-5
3.	Arecadu	... 14	1,158	1,510	E-4
4.	Arvathoklu	... 32	1,030	1,126	D-3
5.	Badaga	... 18	1,131	1,159	D-4
6.	Badaga	... 42	674	623	C-3
7.	Baikabbe*	... 70	...	60	B-4
8.	Balamavati	... 61	949	1,151	C-4
9.	Balamuri	... 52	820	899	D-4
10.	Billigeri	... 31	1,123	1,154	D-3
11.	Bengoor	... 40	1,200	1,362	C-3
12.	Bethu	... 51	714	769	D-4
13.	Bettakeri f	... 39	752	826	D-3
14.	Bettathoor	... 37	860	1,106	C-3
15.	Bhagamandala f	... 34	1,851	1,994	B-3
16.	Chelavara	... 57	580	604	C-5
17.	Chembu	... 24	1,629	2,478	B-2
18.	Cherangala	... 46	1,031	1,295	A-3
19.	Galibeedu	... 4	999	1,365	D-2
20.	Hakathoor	... 30	852	982	E-3
21.	Hamiyala	... 6	355	463	D-1
22.	Hebbattageri	... 9	293	409	D-2
23.	Heravanad	... 33	977	1,132	D-3
24.	Hodavada	... 20	807	1,032	D-4
25.	Hoddur	... 19	1,427	1,516	D-4
26.	Hosakeri	... 13	875	1,213	E-3
27.	Ibnivalavadi	... 10	1,150	1,363	E-2
28.	Kadagadal	... 11	1,005	1,131	E-3
29.	Kadamakal *	... 74	...	49	C-1
30.	Kaggodlu	... 29	568	649	E-3
31.	Kalakeri Nidugane	... 2	552	708	D-2
32.	Kalur	... 5	846	1,044	D-1
33.	Kanthur f	... 17	1,692	1,998	E-3
34.	Karada	... 56	532	525	D-5
35.	Kargunda	... 38	1,226	1,305	C-3
36.	Karike	... 47	1,980	2,428	A-2
37.	Karike Reserve*	... 68	...	99	A-2
38.	Karnangeri	... 1	333	479	D-2
39.	Katakeri	... 27	981	1,236	D-3
40.	Kiggalu	... 16	966	1,227	E-4
41.	Kirundadu	... 65	1,055	1,102	D-4
42.	Kokeri	... 66	758	875	D-4
43.	Kolagadalu	... 41	1,336	1,610	C-3
44.	Kolakeri	... 64	1,126	2,275	C-4
45.	Konajageri	... 53	1,062	1,167	D-4
46.	Kopatti	... 36	459	546	C-3
47.	Koyanad Area *	... 72	...	347	C-2
48.	Kumbaladalu	... 21	573	643	D-3
49.	Kundacheri	... 35	1,186	1,335	D-3
50.	Kunjali	... 67	1,275	1,565	C-4
51.	Made	... 26	1,160	1,678	D-3
52.	Makkandur	... 8	666	1,114	E-2
53.	Monnangeri	... 3	443	582	C-2
54.	Maragodu	... 12	851	1,171	E-3
55.	Mekeri	... 28	770	855	D-3
56.	Mukkodlu	... 7	353	882	D-2
57.	Mundrote*	... 71	...	28	B-4
58.	Mutharmudi	... 22	618	725	D-4
59.	Naladi	... 59	638	515	B-5
60.	Napoklu f	... 49	2,347	1,305	D-4
61.	Nariandada	... 54	962	961	D-5
62.	Nelaji	... 63	1,029	1,301	C-4
63.	Palur	50	647	737	D-3
64.	Peraje	... 25	2,201	3,022	A-2
65.	Peroor	... 60	591	697	C-4
66.	Pushpagery *	... 73	Uninhabited		C-1
67.	Sampaje f	... 23	1,860	1,682	B-2
68.	Sannapulicotu	... 45	589	619	B-3
69.	Singathur	... 43	576	611	C-3
70.	Sodlur Katte Madu	... 15	955	1,182	E-4
71.	Talakaverinadu Malai *	69	...	28	A-3
72.	Thanni mani	... 48	739	790	B-3
73.	Yavakapadi	... 58	1,578	1,464	C-5
74.	Yemmemadu	... 62	686	942	C-4

* Reserved Forest Areas not falling within the revenue limits of any other village, but classified as separate Villages for Census enumeration in 1971.

f. Except in case of these Villages, the dot in the map indicate only the population size of the Village and not the actual location site of the Village.

MERCARA TALUK

PRIMARY

L.C. No.	Name of village/town ward/urban enumerator's block No.	Area of village in acres and of town/ ward in Km²	No. of Occupied residential houses	No. of house holds	Total population (including Institutional and Houseless population)			Scheduled Castes		Scheduled Tribes		Literate and Educated persons		WORKERS Total workers (I-IX)	
					P	M	F	M	F	M	F	M	F	M	F
1	2	3	4	5	6	7	8	9	10	11	12	13	14	15	16
Mercara Taluk—T		**1,525.5**	**15,345@**	**18,188**	**96,237**	**50,353**	**45,884**	**3,987**	**3,497**	**1,598**	**1,255**	**29,660**	**21,894**	**26,312**	**7,363**
	R	**1,512.1**	**11,853**	**14,432**	**76,880**	**40,018**	**36,862**	**3,464**	**2,982**	**1,575**	**1,246**	**21,899**	**16,142**	**21,016**	**6,394**
	U	**13.4**	**3,492**	**3,756**	**19,357**	**10,335**	**9,022**	**523**	**515**	**23**	**9**	**7,751**	**5,752**	**5,296**	**969**
RURAL															
1.	Karnangeri ...	3,491	98	98	479	244	235	80	82	...	...	141	99	123	57
2.	Kalakeri Nidugane	2,674	108	108	708	379	329	51	41	7	8	215	146	174	19
3.	Monnangeri ...	13,999	106	144	582	301	281	5	3	31	26	160	149	149	...
4.	Galibeedu ...	9,291	156	310	1,365	768	597	44	22	32	29	392	253	450	249
5.	Kalur ...	14,364	170	201	1,044	560	484	35	5	4	5	306	221	330	84
6.	Hamiyala ...	1,1888	98	98	463	238	225	...	...	...	...	85	50	109	19
7.	Mukkodlu ...	6,106	150	163	882	465	417	33	18	...	...	227	168	258	73
8.	Makkandur ...	3,644	187	194	1,114	592	522	58	59	19	14	279	173	352	82
9.	Hebbattageri...	1,686	54	54	409	203	206	31	37	...	...	95	71	108	57
10.	Ibnivalavadi ...	2,571	224	287	1,363	696	667	71	65	...	...	301	208	409	271
11.	Kadagadal ...	2,775	168	241	1,131	576	555	60	83	3	6	311	218	321	48
12.	Maragodu ...	3,166	176	258	1,171	615	556	46	35	2	2	350	270	314	31
13.	Hosakeri ...	2,490	229	229	1,213	640	573	17	15	30	39	378	271	324	108
14.	Arecadu ...	1,887	320	323	1,510	801	709	123	100	67	47	245	132	481	284
15.	Sodlurkattemadu	2,711	168	207	1,182	606	576	48	45	37	34	344	263	310	27
16.	Kiggalu ...	2,501	198	244	1,227	618	609	104	95	12	11	328	309	356	24
17.	Kanthur ...	2,063	291	373	1,998	1,096	902	75	72	4	5	591	375	612	32
18.	Badaga ...	2,666	225	241	1,159	578	581	139	113	3	2	391	359	309	121
19.	Hoddur ...	2,349	238	261	1,516	782	734	94	113	...	...	410	329	372	72
20.	Hodavada ...	972	143	172	1,032	530	502	27	28	...	...	196	121	249	5
21.	Kumbaladalu...	1,465	136	142	643	324	319	60	41	...	...	235	190	159	16
22.	Mutharmudi ...	1,286	85	132	725	366	359	68	53	1	...	198	150	207	135
23.	Sampaje ...	4,253	333	340	1,682	884	798	70	67	67	58	499	335	428	204
24.	Chembu ...	1,2204	380	380	2,478	1,315	1,163	46	34	119	76	595	349	677	86
25.	Peraje ...	8,327	438	450	3,022	1,552	1,410	81	72	166	114	883	588	849	352
26.	Made ...	6,068	487	517	1,678	906	772	47	39	37	29	455	294	541	209
27.	Katakeri ...	3,092	272	282	1,236	646	590	33	35	11	11	406	285	316	49
28.	Mekeri ...	2,095	98	112	855	424	431	8	7	13	11	255	207	202	19
29.	Kaggodlu ...	2,055	134	144	649	340	309	28	34	4	2	207	141	174	90
30.	Hakathoor ...	2,592	138	196	982	534	448	50	43	15	4	272	156	255	53
31.	Beligeri ...	2,924	183	262	1,154	594	560	45	30	...	...	307	261	286	71
32.	Arvathoklu ...	2,065	147	191	1,126	556	570	51	30	3	6	323	351	281	164
33.	Meravanda ...	346	147	219	1,132	603	529	92	77	40	17	321	232	331	285
34.	Bhagamandla	8,032	217	412	1,994	1,088	906	7	9	89	87	140	420	314	116
35.	Kundacheri ...	6,156	165	215	1,335	684	651	103	53	7	13	373	312	349	53
36.	Kopatti ...	4,305	100	106	546	277	269	...	...	20	19	181	165	130	20
37.	Bettathoor ...	9,039	162	222	1,106	579	527	9	2	45	41	307	217	283	96
38.	Kargunda ...	3,678	99	132	1,305	666	639	46	37	2	4	485	409	340	46
39.	Bettakeri ...	1,234	29	31	826	421	405	56	64	...	...	246	166	215	48
40.	Bengoor ...	3,380	200	251	1,362	674	688	141	103	25	18	382	335	359	166
41.	Kolagadalu ...	5,865	198	304	1,610	819	791	10	16	9	11	507	404	410	93
42.	Badaga ...	2,220	52	114	623	313	310	4	...	2	...	227	199	130	7
43.	Singathur ...	1,796	50	85	611	317	294	13	10	3	2	206	172	145	29

Note: @The total of the village areas may not tally with the rural area of the taluk. The data on these areas are from different sources and no attempt has been made to tally the two.

CENSUS ABSTRACT

MERCARA TALUK

WORKERS																				NON-WORKERS		L.C. No.
I		II		III		IV		V(*a*)		V(*b*)		VI		VII		VIII		IX		X		
M	F	M	F	M	F	M	F	M	F	M	F	M	F	M	F	M	F	M	F	M	F	
17	18	19	20	21	22	23	24	25	26	27	28	29	30	31	32	33	34	35	36	37	38	1
8,199	**2,020**	**3,822**	**1,396**	**3,870**	**1,796**	**44**	**9**	**652**	**163**	**1,208**	**86**	**794**	**151**	**2,536**	**99**	**875**	**65**	**4,312**	**1,578**	**24,041**	**38,521**	
8,074	**2,006**	**3,785**	**1,387**	**3,745**	**1,765**	**43**	**9**	**499**	**151**	**586**	**55**	**321**	**28**	**1,080**	**28**	**195**	**6**	**2,688**	**959**	**19,002**	**30,468**	
125	**14**	**37**	**9**	**125**	**31**	**1**	**...**	**153**	**12**	**622**	**31**	**473**	**123**	**1,456**	**71**	**680**	**59**	**1,624**	**619**	**5,039**	**8,053**	
8	...	99	56	3	...	...	...	...	...	2	...	...	...	5	...	3	...	3	1	121	178	1
35	3	57	2	14	3	...	...	5	...	5	1	18	1	10	1	...	1	30	7	205	310	2
113	...	...	...	5	...	...	...	16	...	3	...	1	...	3	...	1	...	7	...	152	281	3
92	87	53	28	221	132	...	...	1	...	63	...	...	...	8	...	...	...	12	2	318	348	4
152	51	38	...	114	32	...	...	12	...	1	...	...	...	...	...	1	...	12	1	230	400	5
99	19	3	...	...	...	...	...	...	...	...	...	...	...	...	...	1	...	6	...	129	206	6
145	47	99	24	12	2	...	...	...	...	...	...	...	...	...	...	...	...	2	...	207	344	7
115	3	40	8	150	65	...	...	6	...	2	1	9	...	9	1	3	...	18	4	240	440	8
22	10	3	...	62	45	...	...	14	...	1	...	...	...	2	...	...	...	4	2	95	149	9
88	41	39	18	200	162	1	...	...	19	10	...	...	...	10	...	5	...	56	31	287	396	10
77	1	111	96	76	40	4	...	11	...	3	1	...	...	27	...	2	1	10	9	255	407	11
140	7	44	5	64	14	...	...	10	...	3	...	27	...	5	...	...	...	21	5	301	525	12
115	8	23	4	129	90	1	1	4	...	6	...	13	...	13	...	1	...	19	5	316	465	13
24	4	55	11	333	245	...	...	4	...	8	...	2	...	20	3	4	...	31	21	320	425	14
128	...	135	23	22	2	...	...	3	...	...	...	10	...	5	...	...	...	7	2	296	549	15
157	18	18	4	95	60	...	...	8	...	1	...	...	...	2	...	1	...	74	41	262	485	16
138	3	38	...	54	2	2	...	21	...	45	...	24	...	148	...	23	...	119	27	484	870	17
112	25	94	65	51	18	...	...	5	...	10	1	...	...	7	1	...	...	30	11	269	460	18
102	29	55	6	103	24	...	...	36	6	16	...	9	...	26	...	1	...	24	7	410	662	19
101	3	42	2	1	...	...	...	1	...	5	...	...	...	46	...	3	...	50	...	281	497	20
87	...	6	...	42	13	...	...	...	...	10	...	...	...	...	...	2	...	12	3	165	303	21
71	22	22	9	76	95	...	...	4	...	6	3	1	...	5	...	1	...	21	6	159	224	22
59	31	94	16	107	76	...	...	10	8	18	1	2	...	48	3	5	1	85	68	456	594	23
310	27	95	16	70	14	1	...	19	10	4	...	3	...	27	1	2	...	146	18	638	1,077	24
358	173	239	166	42	7	...	...	16	1	2	...	3	...	69	...	11	...	109	5	703	1,118	25
191	63	83	33	92	55	...	1	16	2	39	2	10	...	23	...	9	...	78	53	365	563	26
140	11	83	31	6	...	...	...	1	...	27	2	2	...	18	1	3	...	36	4	330	541	27
100	2	23	4	14	5	14	1	8	3	4	1	1	1	8	1	5	...	25	2	222	412	28
72	32	82	47	7	5	...	...	1	...	4	1	1	...	2	1	...	...	5	3	166	219	29
64	8	64	...	59	30	...	...	3	1	17	4	4	...	20	2	...	...	24	8	279	395	30
117	49	123	14	4	6	...	...	1	...	4	...	1	...	17	...	...	...	19	2	308	489	31
145	100	54	33	49	14	...	...	12	3	1	...	1	...	2	...	1	...	16	14	275	406	32
169	157	114	91	1	...	...	...	18	20	1	...	...	...	1	...	1	...	26	17	272	244	33
153	16	26	6	98	45	6	3	14	...	28	2	34	3	82	4	42	...	131	37	474	790	34
152	8	65	22	38	18	...	...	1	...	13	1	1	...	30	1	4	...	45	3	335	598	35
70	...	43	16	...	...	...	...	2	...	1	2	...	...	...	...	2	...	9	2	147	249	36
138	40	26	11	64	32	2	1	19	6	4	1	3	...	2	...	2	...	23	5	296	431	37
98	4	14	...	3	...	...	...	1	...	15	2	...	...	5	...	1	...	103	40	326	593	38
49	...	87	38	1	...	...	...	20	...	5	...	1	...	28	1	1	1	23	8	206	357	39
114	30	107	58	84	52	...	...	11	7	8	1	5	1	4	...	1	...	25	17	315	522	40
148	21	48	14	90	30	2	...	22	13	29	2	18	3	22	...	...	...	31	10	409	698	41
96	...	2	...	14	...	...	...	3	...	2	...	2	2	1	...	...	...	10	5	183	303	42
91	5	20	15	9	2	...	...	1	1	7	...	...	...	1	1	2	...	14	5	172	265	43

PRIMARY

MERCARA TALUK

L.C. No.	Name of village/town ward/urban enumerator's block No.	Area of village in acres and of town/ ward in k.m.²	No. of Occupied Residential houses	No. of households	Total population (including Institutional and Houseless Population)			Scheduled Castes		Scheduled Tribes		Literate and Educated persons		WORKERS Total workers (I-IX)	
					P	M	F	M	F	M	F	M	F	M	F
1	2	3	4	5	6	7	8	9	10	11	12	13	14	15	16
44.	Aiyangeri ...	14,480	128	151	895	458	437	...	...	6	8	195	123	236	219
45.	Sannapulicotu	12,857	114	117	619	322	297	3	4	24	17	215	151	169	146
46.	Cherangala ...	25,025	185	231	1,295	660	635	38	40	26	25	430	309	310	36
47.	Karike ...	17,185	409	436	2,428	1,362	1,066	448	380	172	107	312	105	863	235
48.	Thannimani ...	4,917	115	129	790	398	392	33	36	32	26	258	191	199	19
49.	Napoklu ...	3,024	224	226	1,305	662	643	7	6	...	...	377	212	299	62
50.	Palur ...	1,626	101	140	737	361	376	9	6	12	21	233	198	180	...
51.	Bethu ...	1,798	142	144	769	373	396	40	43	...	...	194	201	169	82
52.	Balamuri ...	1,630	132	180	899	446	453	55	50	9	5	309	309	205	75
53.	Konanjageri ...	1,969	163	239	1,167	572	595	136	111	6	5	324	297	290	52
54.	Nariandada ...	1,917	172	194	961	520	441	42	39	...	...	329	236	255	60
55.	Arapattu ...	2,088	154	236	1,160	565	595	27	27	19	21	247	232	274	66
56.	Kerada ...	6,309	73	125	525	263	262	54	57	19	19	170	141	140	17
57.	Chelavara ...	7,565	82	105	604	333	271	27	23	30	33	202	134	150	37
58.	Yavakapadi ...	18,042	293	340	1,464	773	691	79	40	99	71	409	312	433	47
59.	Naladi ...	21,700	75	83	515	269	246	...	...	25	29	172	151	150	91
60.	Peroor ...	6,205	92	122	697	369	328	19	18	7	12	253	187	216	25
61.	Ballamavati ...	3,168	158	207	1,151	593	558	3	2	12	...	394	309	287	27
62.	Yemmemadu...	1,260	88	88	942	506	436	...	...	...	...	160	54	178	4
63.	Nelaji ...	3,641	211	252	1,301	706	595	39	26	38	11	441	367	405	82
64.	Kolakeri ...	2,964	311	343	2,275	1,228	1,047	5	9	...	...	665	403	698	164
65.	Kirundadu ...	2,652	173	284	1,102	524	578	32	23	10	9	345	354	260	152
66.	Kokeri ...	2,057	88	171	875	424	451	49	59	5	11	254	227	233	214
67.	Kunjila ...	4,017	247	277	1,565	811	754	43	42	...	...	499	362	424	178
68.	Karike Reserve	13,544	17	17	99	54	45	36	35	10	6	6	1	32	...
69.	Talakavery ...	4,370	3	3	28	15	13	15	13	...	...	3	1	7	...
70.	Nadu Malai Baikabbe ...	NA	11	11	60	33	27	...	...	30	27	10	1	25	9
71.	Mundrote ...	NA	7	28	28	28	...	4	...	2	...	28	...	28	...
72.	Koyanad area	NA	62	62	347	190	157	12	6	30	17	87	37	96	24
73.	Pushpagery ...	NA	...	Un-inhabited	...	...	...	...	...	...	...	...	...	...	...
74.	Kadamakal ...	NA	6	6	49	30	19	...	...	23	15	14	8	14	1

N.A.—Data not available

CENSUS ABSTRACT

MERCARA TALUK

WORKERS																				NON-WORKERS		L.C. No.
I		II		III		IV		V(*a*)		V(*b*)		VI		VII		VIII		IX		X		
M	F	M	F	M	F	M	F	M	F	M	F	M	F	M	F	M	F	M	F	M	F	
17	18	19	20	21	22	23	24	25	26	27	28	29	30	31	32	33	34	35	36	37	38	1
113	61	8	6	...	3	...	...	2	2	...	...	1	...	3	...	1	1	108	146	222	218	44
108	120	5	7	26	15	...	...	...	...	5	...	...	...	1	...	2	...	22	4	153	151	45
206	6	21	1	19	5	...	...	5	...	6	3	4	...	7	...	2	...	40	21	350	599	46
186	48	110	46	349	117	...	...	10	...	8	2	11	2	36	...	4	...	149	20	499	831	47
144	7	1	...	8	1	...	...	...	...	2	...	...	...	2	...	1	...	41	11	199	373	48
125	3	17	...	11	1	...	...	5	...	10	3	7	2	40	1	4	...	80	52	363	581	49
73	...	57	...	6	...	...	...	...	...	11	...	1	...	6	...	2	...	24	...	181	376	50
76	31	52	29	1	...	...	...	3	6	2	...	1	...	6	...	...	...	28	16	204	314	51
102	38	55	20	18	12	...	...	6	...	2	...	...	...	...	...	2	...	20	5	241	378	52
99	28	93	8	...	...	...	...	21	2	...	...	13	2	13	...	1	...	50	12	282	543	53
105	6	44	6	17	3	4	...	5	32	6	3	7	1	37	1	3	...	27	8	265	381	54
110	7	78	15	51	35	...	...	5	4	3	...	3	1	9	...	2	...	13	4	291	529	55
43	...	16	...	54	13	...	...	6	1	1	...	...	...	4	...	1	...	15	3	123	245	56
69	2	1	...	60	32	...	...	3	...	1	...	...	...	9	...	...	...	7	3	183	234	57
161	8	167	10	40	18	...	...	11	...	6	...	3	...	6	...	1	...	38	11	340	644	58
87	61	56	27	...	...	...	...	...	...	...	...	...	...	2	...	...	...	5	3	119	155	59
125	19	14	3	29	...	...	...	3	...	3	...	4	...	1	...	...	...	37	3	153	303	60
147	7	16	...	39	6	1	...	11	1	13	...	25	1	8	1	2	...	25	11	306	531	61
159	4	2	...	...	...	...	...	8	...	...	...	...	...	1	...	...	...	8	...	328	432	62
154	30	12	...	109	16	...	...	11	...	33	12	12	5	13	...	4	...	56	19	301	513	63
182	18	148	77	34	12	...	...	17	...	13	2	15	1	79	1	10	...	200	53	530	883	64
164	119	49	21	16	4	...	...	5	...	1	1	3	2	2	1	1	...	19	4	264	426	65
115	139	82	62	...	...	...	...	2	3	...	...	1	...	1	...	2	...	30	10	191	237	66
161	86	84	53	72	18	4	2	...	...	21	...	4	...	32	1	6	...	40	18	387	576	67
3	...	...	...	...	...	...	...	...	...	...	...	...	...	1	...	...	...	28	...	22	45	68
...	...	...	...	...	...	...	...	...	...	...	...	...	...	...	...	...	...	7	...	8	13	69
...	...	6	1	5	...	...	...	...	...	...	...	...	...	...	...	...	...	14	8	8	18	70
...	...	...	...	27	...	...	...	...	...	...	...	...	...	...	...	...	...	1	...	...	...	71
1	...	12	2	72	19	...	...	...	...	6	...	...	...	...	...	...	...	5	3	94	133	72
		Un-inhabited																				73
1	...	13	1	...	...	...	...	...	...	...	...	...	...	...	...	...	...	...	...	16	18	74

PRIMARY

MERCARA TALUK

L.C. No.	Name of village/town/ ward/urban enumerator's block No.	Area of village in acres and of town/ ward in k.m.²	No. of Occupied residential houses	No. of households	Total Population (including Institutional and Houseless population)			Scheduled Castes		Scheduled Tribes		Literate and Educated Persons		WORKERS Total workers (I-IX)	
					P	M	F	M	F	M	F	M	F	M	F
1	2	3	4	5	6	7	8	9	10	11	12	13	14	15	16
	URBAN														
8/V	**Mercara Town**	**13.47**	**3,492**	**3,756**	**19,357**	**10,335**	**9,022**	**523**	**515**	**23**	**9**	**7,751**	**5,752**	**5,296**	**969**
	WARD No. I	**0.31**	**523**	**569**	**3,509**	**1,853**	**1,656**	**2**	...	**1**	...	**1,408**	**995**	**911**	**96**
	1A	...	43	79	435	225	210	...	...	...	...	194	159	85	19
	1B	...	110	110	513	269	244	...	...	...	...	181	126	154	11
	2	...	122	125	778	388	390	...	...	...	...	289	233	181	20
	3A	...	92	98	619	329	290	...	...	...	...	244	157	143	10
	3B	...	61	61	348	191	157	...	...	1	...	146	98	99	16
	4A	...	62	63	395	208	187	...	...	...	...	157	105	117	12
	4B	...	33	33	421	243	178	2	...	...	...	197	117	132	8
	WARD No. II	**4.60**	**878**	**885**	**4,735**	**2,421**	**2,314**	**158**	**167**	**4**	**1**	**1,717**	**1,510**	**1,218**	**295**
	5A	...	82	82	540	313	227	46	38	...	...	226	86	167	19
	5B	...	50	52	400	144	256	5	2	...	...	104	211	59	36
	5C	...	104	104	658	359	299	62	57	...	...	232	138	198	39
	6A	...	66	66	381	151	230	6	7	...	...	125	185	76	42
	6B	...	88	93	419	227	192	4	5	...	...	180	134	109	17
	7A	...	103	103	520	281	239	4	9	...	...	219	160	141	30
	7B	...	132	132	623	314	309	1	1	4	1	234	231	145	42
	7C	...	56	56	298	124	174	9	35	...	...	110	119	78	37
	8	...	170	170	778	424	354	20	12	...	...	318	220	192	29
	9	...	27	27	118	84	34	1	1	...	...	69	26	53	4
	WARD No. III	**0.75**	**818**	**854**	**4,371**	**2,500**	**1,871**	**57**	**56**	**8**	**1**	**1,883**	**1,119**	**1,364**	**207**
	10A	...	96	98	664	366	298	...	...	...	...	257	168	172	6
	10B	...	116	119	622	348	274	4	7	...	...	218	130	203	25
	11	...	120	126	623	341	282	1	...	3	...	295	229	156	25
	12A	...	85	92	481	342	139	35	36	...	...	206	41	268	22
	12B	...	103	114	518	300	218	1	...	1	1	229	151	187	20
	13	...	50	50	264	176	88	6	3	3	...	135	68	70	12
	14A	...	84	87	436	242	194	3	3	...	...	190	109	122	25
	14B	...	164	168	763	385	378	7	7	1	...	253	223	186	72
	WARD No. IV	**4.60**	**765**	**850**	**3,777**	**1,969**	**1,809**	**186**	**178**	**3**	**3**	**1,530**	**1,231**	**1,029**	**210**
	15A	...	50	50	358	181	177	57	60	...	...	122	129	85	27
	15B	...	58	101	576	263	313	...	...	...	...	208	233	123	12
	16A	...	99	99	419	216	203	...	...	...	...	167	154	122	46
	16B	...	141	141	649	343	306	19	24	3	3	262	192	161	21
	17	...	78	113	551	287	264	106	89	...	...	217	161	142	42
	18A	...	169	169	555	334	221	1	...	...	...	287	169	195	29
	18B	...	170	177	669	345	324	3	5	...	...	267	193	201	33
	WARD No. V	**3.21**	**508**	**598**	**2,965**	**1,592**	**1,373**	**120**	**114**	**7**	**4**	**1,213**	**897**	**774**	**161**
	19	...	131	131	744	458	286	...	...	...	...	377	193	229	17
	20	...	43	98	422	216	206	14	13	7	4	173	149	101	9
	21A	...	91	96	428	223	205	16	21	...	...	155	121	136	58
	21B	...	95	101	498	261	237	36	21	...	...	200	162	112	47
	22A	...	83	105	514	253	261	3	4	...	...	185	173	116	23
	22B	...	65	67	359	181	178	51	55		...	123	99	80	7

CENSUS ABSTRACT

MERCARA TALUK

WORKERS																		NON-WORKERS		
I		II		III		IV		V (*a*)		V (*b*)		VI		VII		VII		IX		X		L.C.
M	F	M	F	M	F	M	F	M	F	M	F	M	F	M	F	M	F	M	F	M	F	No.
17	18	19	20	21	22	23	24	25	26	27	28	29	30	31	32	33	34	35	36	37	38	1
125	**14**	**7**	**9**	**125**	**31**	**1**	...	**153**	**12**	**622**	**31**	**473**	**123**	**1,456**	**71**	**680**	**59**	**1,624**	**619**	**5,039**	**8,053**	
13	**1**	...	...	**17**	**3**	...	...	**96**	**4**	**122**	**5**	**34**	**5**	**296**	**7**	**156**	**3**	**177**	**68**	**942**	**1,560**	
11	...	...	...	1	...		...	2	...	11	...	...	3	22	...	12	...	26	16	140	191	1A
1	1	...	...	3	1	...	...	40	...	15	1	13	...	37	...	25	...	20	8	115	233	1B
...	...	...	...	2	...	...	...	19	...	32	...	5	1	60	3	32	2	31	14	207	370	2
1	...	...	...	4	1	...	...	10	...	11	...	7	...	43	1	40	1	27	7	186	280	3A
...	...	...	...	4	1	...	...	...	...	13	1	4	1	33	...	12	...	33	13	92	141	3B
...	...	...	...	...	...	...	...	23	4	11	1	4	...	51	2	15	...	13	5	91	175	4A
...	...	...	...	3	...	...	...	2	...	29	2	1	...	50	1	20	...	27	5	111	170	4B
36	**3**	**15**	**2**	**34**	**12**	**1**	...	**9**	...	**150**	**12**	**187**	**40**	**234**	**13**	**110**	**12**	**442**	**201**	**1,203**	**2,019**	
2	...	...	...	1	...		...	...	...	38	1	10	...	58	...	31	5	27	13	146	208	5A
20	2	...	...	3	3	1	...	1	...	1	...	3	...	9	...	3	...	18	31	85	220	5B
2	1	1	...	2	...	...	...	6	...	25	...	68	17	39	1	26	4	29	16	161	260	5C
...	...	...	...	4	1	...	...	...	...	7	1	5	1	6	1	2	...	52	38	75	188	6A
5	...	6	2	3	1	...	...	...	...	6	...	3	1	20	1	5	1	61	11	118	175	6B
...	...	2	...	1	...	...	...	...	...	22	...	24	...	23	1	11	2	58	27	140	209	7A
2	...	...	...	5	1	...	...	2	...	19	2	44	11	25	4	11	...	37	24	169	267	7B
...	...	...	...	2	1	...	...	...	...	17	7	18	7	15	2	6	...	20	20	46	137	7C
5	...	6	...	12	5	...	...	...	...	11	1	11	3	8	3	11	...	128	17	232	325	8
...	...	...	...	1	...	...	...	...	...	4	...	1	...	31	...	4	...	12	4	31	30	9
31	**6**	**4**	...	**25**	**3**	...	...	**25**	**1**	**152**	**5**	**122**	**39**	**555**	**22**	**137**	**5**	**313**	**126**	**1,136**	**1,664**	
...	...	...	...	1	...	...	...	4	...	29	...	8	1	89	2	25	...	16	3	194	292	10A
...	...	...	...	5	...	...	...	11	...	30	2	7	1	102	2	15	...	33	20	145	249	10B
5	2	...	...	11	2		...	8	...	11	...	7	...	52	2	25	3	37	16	185	257	11
...	...	...	...	...	...	...	...	...	...	35	2	19	9	169	3	19	1	26	7	74	117	12A
7	...	1	...	4	...	...	...	1	1	11	...	7	...	94	2	14	...	48	17	113	198	12B
15	...	1	...	...	1	...	...	1	...	1	...	5	...	8	4	5	...	34	7	106	76	13
2	3	2	...	2	...	...	...	...	...	10	...	17	5	22	3	17	1	50	13	120	169	14A
2	1	...	...	2	...	...	...	...	...	25	1	52	23	19	4	17	...	69	43	199	306	14B
20	**2**	**14**	...	**29**	**3**	...	...	**17**	...	**93**	**5**	**52**	**10**	**182**	**18**	**158**	**31**	**464**	**141**	**940**	**1,598**	
...	...	...	...	3	...	...	...	...	...	23	1	12	2	7	2	17	7	23	15	96	150	15A
1	...	...	...	1	...	...	...	...	...	18	...	3	...	25	1	19	2	56	9	140	301	15B
10	...	5	...	9	1	...	...	17	...	...	1	8	...	19	2	16	...	38	42	94	157	16A
1	...	4	...	2	...	...	...	...	...	16	1	2	...	16	1	34	3	86	16	182	285	16B
1	...	1	...	3	2	...	...	...	...	6	1	4	1	11	2	24	17	92	19	145	222	17
1	...	4	...	3	...	...	...	...	...	10	...	7	...	89	4	9	1	72	24	139	192	18A
6	2	...	...	8	...	...	...	...	...	20	1	16	7	15	6	39	1	97	16	144	291	18B
25	**2**	**4**	**7**	**20**	**10**	...	...	**6**	**7**	**105**	**4**	**78**	**29**	**189**	**11**	**119**	**8**	**228**	**83**	**818**	**1,212**	
6	1	...	...	1	1	...	...	...	...	33	...	4	...	107	2	14	1	64	12	229	269	19
4	...	...	...	2	...	...	...	...	...	11	...	...	...	26	3	19	1	39	5	115	197	20
6	...	3	4	6	5	...	...	3	7	31	2	34	20	12	2	16	3	25	15	87	147	21A
6	...	...	...	5	1	...	...	...	...	10	...	26	9	10	2	8	...	47	35	149	190	21B
2	...	...	...	3	3	...	...	...	...	13	1	5	...	17	2	44	3	32	14	137	238	22A
1	1	1	3	3	...	...	...	3	...	7	1	9	...	17	...	18	...	21	2	101	171	22B

MERCARA TALUK

DESCRIPTION OF URBAN ENUMERATORS' BLOCKS

Name of Town: MERCARA

LOCATION CODE No. 8/V

Census Enumeration Block No.	Description of Jurisdiction of the Census Enumeration Block: Name or No. of Street, Road, Lane etc.	No. of the first Census House	No. of the last Census House
1	2	3	4
Ward No. I			
1A	1. Mahadevapet school road ...	1	5-5
	2. Mahadevapet road ...	6-1	24
	3. Mahadevapet cross road ...	25	26-1
	4. Chappekad road ...	26-2	27
	5. Mahadevapet road ...	28	42
1B	1. Mahadevapet lane No. 10 ...	43-1	55-5
	2. Mahadevapet lane No. 9 ...	56	60-4
	3. Mahadevapet lane No. 8 ...	61-1	66-2
	4. Mahadevapet lane No. 7 ...	67-1	69
	5. Mahadevapet lane No. 6 ...	70-1	76-2
	6. Mahadevapet lane No. 5 ...	77-1	79
	7. Hill road ...	80-1	80-13
	8. Kendadagundi road ...	81	82-3
	9. Muthappa temple road ...	1	5
2	1. Ganapathy street ...	1	3-5
	2. Mahadevapet road ...	3-6	17-5
	3. Ganapathy street ...	18	20-2
	4. Mahadevapet road ...	21-1	25
	5. Ganapathy street ...	26	40-2
	6. Mahadevapet road ...	41	55-2
	7. Ganapathy street ...	56	68-5
	8. Mahadevapet road ...	69-1	98-7
3A	1. Mahadevapet road ...	1-1	9-3
	2. Ganapathy street ...	10-1	55
3B	1. Ganapathy street ...	56	76
	2. Daswal road ...	77	85-2
	3. Daswal branch road ...	86-1	93-4
	4. Daswal road ...	94-1	104
4A	1. Ganapathy street ...	1-1	6-5
	2. Mahadevapet road ...	7	18-3
	3. Ganapathy street ...	19	28-2
	4. Mahadevapet road ...	36-1	54
4B	1. Ganapathy street ...	55	31
	2. Mahadevapet road ...	72-1	101-2
	3. Ganapathy street ...	102-1	107
	4. Mahadevapet road ...	108-1	121-3
Ward No. II			
5A	1. College road ...	1-1	16
	2. Muthappa temple road ...	17-1	19-4
	3. Hill road ...	20-1	35-2
	4. Muthappa temple road ...	36-1	43-2
	5. Hill road ...	44-1	53-7
5B	1. Muthappa temple road ...	1-1	16-2
	2. Convent Muthappa temple road	17	26
	3. Convent road ...	27	38-6
5C	1. Convent Muthappa temple road ...	36-1	40-4
	2. Kendadagundi road ...	41-1	41-2
	3. Muthappa temple road ...	42-1	75
6A	1. College road ...	1-1	12
	2. Parade road ...	13	29-4
	3. Muthappa temple road ...	30-1	32-3
	4. Parade road ...	33-1	41-2
6B	1. Parade road ...	42-1	51
	2. College road ...	52-1	52-2
	3. I.T.I. road ...	53	61-3
	4. College East road ...	62-1	62-2
	5. College East road ...	63.1	66-2
	6. I.T.I. road ...	67-1	68-3
	7. College road ...	69-1	69-10
	8. Convent Galibeedu road ...	70-1	79
	9. Convent Muthappa temple road	75	78
	10. College road ...	1	...
	11. Mahathma Gandhi road ...	2	...
	12. College road ...	3	...
	13. Stuart road ...	8	16-6
7A	1. Treatment Unit road ...	1-1	17-2
	2. Stuart road ...	18-1	39-4
	3. S. P. Quarters ...	40-1	81
7B	1. Rose Bank road ...	82-1	131-5
	2. Stuart road ...	132-1	150-3
7C	1. Mahathma Gandhi road ...	151-1	174
	2. Old I. T. I. road ...	175	184-3
8	1. Stuart road ...	185	193-2
	2. Reserve Police Quarters road...	194-1	260-2
	3. College road ...	261-1	284-2
9	1. Mangalore road ...	1-1	9
	2. Rajas seat road ...	10	...
	3. Mahathma Gandhi road ...	11-1	...
	4. Main road ...	20-1	26
Ward No. III			
10A	1. Mahadevapet road ...	1-1	8-2
	2. Hill road ...	7-1	14
	3. Mahadevapet road ...	15	22-3
	4. Mahadevapet road ...	22-4	26-3
	5. Hill road ...	27-1	32-5
	6. Mahadevapet road ...	33-1	39
	7. Hill road ...	40-1	42-7
	8. Mahadevapet cross road ...	43-1	44-7
	9. Mahadevapet road ...	45	52-2
10B	1. Mahadevapet road ...	53-1	77
	2. College road ...	78-1	82-1
	3. Kanakadas road ...	82-2	86
	4. College road ...	87-1	92-11
	5. Hill road ...	93-1	94-4
	6. Kanakadas road ...	95	104

MERCARA TALUK

DESCRIPTION OF URBAN ENUMERATORS' BLOCKS

Name of Town: MERCARA

LOCATION CODE NO. 8/V

Census Enumeration Block No.	Description of Jurisdiction of the Census Enumeration Block: Name or No. of Street, Road, Lane etc.			No. of the first Ceusus House	No. of the last Census House
1	2			3	4
	7.	Hill road	...	105	118-2
	8.	Kanakadas road	...	119-1	131-3
11	1.	Kohinoor road	...	122	139-12
	2.	Lower new Extension road	...	140	150-2
	3.	Kohinoor road	...	151-1	153-3
	4.	New extension road	...	154-1	154-2
	5.	Mahathma Gandhi road	...	155-1	157-2
	6.	Upper new extension road	...	158-1	170-4
	7.	Mahathma Gandhi road	...	171-1	188-3
	8.	Pottery road	...	189	190
	9.	College road	...	191-1	190-3
	10.	Kohinoor road	...	197-1	197-2
	11.	Industrial Estate road	...	198-1	202-3
12A	1.	College road	...	1-1	29-2
	2.	Main road	...	40-1	51-5
	3.	Kohinoor hadlu road	...	52	57-1
	4.	Kohinoor road	...	58-1	61-6
12B	1.	Main road	...	62-1	71-5
	2.	Appachakavi road	...	72-1	121
13A	1.	Appachakavi road	...	1-1	3-2
	2.	Main road	...	4-1	40-
	3.	Taluk office road	...	41	44-2
	4.	Appachakavi road	...	45-1	68
14A	1.	Mahathma Gandhi road	...	1-1	15
	2.	Muniswara road	...	16	22-1
	3.	Mahathma Gandhi road	...	22-2	26-2
	4.	Gowly Valley road	...	27-1	45
	5.	Main road	...	46-1	46-3
	6.	Gowly Valley road	...	47-1	60
	7.	Police line road	...	61-1	68
14B	1.	Gowly valley road	...	69	75-3
	2.	Kohinoor road	...	75-4	79
	3.	Power House road	...	80-1	90-4
	4.	Gowly Valley road	...	91-1	99
	5.	Gowly Valley road	...	100	102-5
	6.	Mahathma Gandhi road	...	103	111-4
	7.	Kohinoor road	...	112-1	140
Ward No. IV					
15A	1.	Main road	...	1-1	4
	2.	Udaya road	...	5	33-4
	3.	Main road	...	34	42
	4.	Murnad road	...	43-1	50
15B	1.	Murnad road	...	51-1	81
	2.	Mangalore road	...	82	100
	3.	Main road	...	101-1	109
	4.	Mission road	...	110	118-4
16A	1.	Main road	...	1-1	8-2
	2.	Temple road	...	9-1	11-7
	3.	Sudarshana Colony road	...	12-1	17-4
	4.	B. Valley road	...	18	23-2
	5.	Temple road	...	24-1	36
	6.	Depot road	...	37	47
16B	1.	Main road	...	1-1	3-2
	2.	Sudarshana road	...	4-1	4-6
	3.	Main road	...	5-1	24-2
	4.	Sudarshana colony road	...	25-1	83-2
17	1.	Main road	...	1-1	52
	2.	Doctor's hill road	...	6-1	6-2
	3.	Siddapur road	...	7	46
	4.	Roshanara road	...	47	54
	5.	Siddapur branch road	...	55	63
	6.	D. C. Bungalow road	...	64-1	90
18A	1.	Main road	...	1-1	6-8
	2.	Temple road	...	7-1	26-7
	3.	Main road	...	27	34-11
	4.	Samaja road	...	35	47
	5.	Main road	...	48	55-14
	6.	Upper Mandira road	...	56	60-3
	7.	Temple road	...	61-1	81-1
	8.	Samaja road	...	82	84
18B	1.	Samaj road	...	85-1	98
	2.	Dechur road	...	99-1	114-2
	3.	Aswath katte road	...	115-1	127-5
	4.	Depot road	...	128-1	149-2
Ward No. V					
19	1.	Main road	...	1-1	12-2
	2.	Ganapathy road	...	13-1	20-1
	3.	Daswal road	...	20-2	30-2
	4.	Ganapathy street	...	31	44-4
	5.	Temple road	...	1	16-3
	6.	School road	...	17-1	17-17
	7.	Temple road	...	18	24
	8.	Temple road	...	25-1	28-2
	9.	Main road	...	28-3	37-2
	10.	Temple road	...	38-1	46
20	1.	Maurs Compound road	...	1-1	11
	2.	Depot road	...	12	13-2
	3.	Dechur road	...	14-1	41-2
	4.	Temple road	...	42-1	42-5
	5.	Dechur road	...	43-1	43-2
21A	1.	Daswal road	...	1	9
	2.	Mahadevapet road	...	10	48
	3.	Main road	...	49-1	49-2
21B	1.	Main road	...	50-1	51
	2.	Forest Quarters road	...	52-1	57
	3.	Maurs Compound road	...	58-1	64
	4.	Forest Quarters road	...	65-1	86-2
	5.	Kannada Bavi road	...	87-1	102-3
	6.	Maurs compound road	...	103	107-3
22A	1.	Mahadevapet road	...	1-1	6-1
	2.	Mutt road	...	7-1	8-2
	3.	Muthappa Temple road	...	9-1	10-2
	4.	Muthappa Temple Convent road	...	11	14
	5.	Gaddige road	...	15-1	16-3
	6.	Mahadevapet road	...	17-1	32-3
	7.	Thyagaraja road	...	33-1	53-3
22B	1.	Ukkada road	...	54-1	85
	2.	Mahadevapet road	...	86-1	90-4

ALPHABETICAL LIST OF VILLAGES

SOMVARPET TALUK

Sl. No.	Name of Village	1971 Census Location Code Number	Population 1961	Population 1971	Square in the Taluk Map in which the village is located
1	2	3	4	5	6
1.	Abbimata ...	28	325	471	B-3
2.	Abbyathmangala ...	98	2,286	1,976	C-6
3.	Agalli ...	43	90	111	D-1
4.	Aigoor ...	14	2,249	2,540	C-4
5.	Aloor Siddapura ...	75	382	499	D-3
6.	Andagove ...	126	2,258	2,671	C-5
7.	Anekad Forest ...	101	Un-inhabited	82	D-5
8.	Anjanageri Bettageri ...	116	926	2159	B-5
9.	Ankanally ...	69	427	546	D-2
10.	Athur Forest ...	100	288	12	C-5
11.	Athur Nallur ...	128	3,096	2,877	C-5
12.	Avare Dalu ...	50	284	235	C-1
13.	Bageri ...	106	Un-inhabited		D-4
14.	Baichanally ...	91	331	649	D-5
15.	Balagunda ...	17	2,335	2,751	C-3
16.	Bande Betta ...	113	Un-inhabited		D-4
17.	Basavanally ...	92	859	1,178	D-5
18.	Beda Gotta ...	61	389	553	C-1
19.	Bellaralli ...	54	263	329	C-2
20.	Belur Basavanahalli ...	11	651	810	C-4
21.	Bembaloor ...	57	632	740	C-1
22.	Bettadally ...	31	598	786	B-3
23.	Bidarur ...	63	279	347	B-2
24.	Biligeri ...	16	1,600	1,645	C-4
25.	Block out From Jenukalbetta ...	103	Un-inhabited		D-4
26.	Cheknalli ...	88	105	82	C-2
27.	Chennapura ...	80	367	406	C-3
28.	Cherala Srimangala ...	129	2,753	3,735	C-6
29.	Chikka Tholur ...	26	270	356	C-1
30.	Chowdenahalli ...	64	195	281	C-2
31.	Chowdlu ...	1	1,681	2,303	C-3
32.	Doddabandara ...	46	306	340	D-1
33.	Doddabilaha ...	59	305	412	C-1
34.	Dodda Kanagalu ...	76	433	560	D-3
35.	Doddakodli ...	34	412	537	C-1
36.	Doddakolathur ...	86	320	312	C-2
37.	Dodda Molthe ...	78	822	995	C-3
38.	Dodda Tholur ...	27	366	565	B-3
39.	Dundally ...	89	278	310	C-2
40.	Erale Valamudi ...	130	1,106	968	C-6
41.	Gandinad Forest ...	13	Un-inhabited	125	C-4
42.	Garagandur ...	122	2,260	1,807	C-4
43.	Garavale ...	119	960	1,026	B-4
44.	Ganagur ...	3	366	523	C-3
45.	Gonimarur ...	5	1,038	1,833	D-3
46.	Gopalpura ...	85	661	868	C-2
47.	Gowdalli ...	82	895	994	C-3
48.	Hanagallu ...	18	904	1,408	C-3
49.	Haraga ...	30	356	448	B-3
50.	Harohalli ...	73	472	554	D-3
51.	Hebbuluse ...	53	275	391	D-2
52.	Heggula ...	83	347	489	C-2
53.	Heroor ...	125	597	787	C-5
54.	Hithlukeri ...	65	363	456	C-2
55.	Honna Hanakodu ...	79	919	1,369	C-3
56.	Honnekodi ...	41	216	280	D-1
57.	Horoor ...	131	2,085	2,512	B-5
58.	7th Hosakote ...	127	1,187	2,610	C-5
59.	Huluse ...	55	299	456	C-2
60.	Huluse ...	111	667	763	D-4
61.	Janardhanahalli ...	37	359	494	C-1
62.	Jenukalbetta Forest ...	104	Un-inhabited		D-4
63.	Kajoor ...	87	260	593	C-2
64.	Kalakanduru ...	21	687	846	C-3
65.	Kanbylu Bychanalli ...	124	1,702	1,678	C-5
66.	Kandanakolli ...	115	967	939	B-5
67.	Kassur ...	35	63	86	C-1
68.	Kattepura ...	42	308	378	D-1
69.	Kattepura Forest ...	44	20	Un-inhabited	D-1
70.	Kadekal Negadal ...	132	1,422	1,774	B-5
71.	Kela Kodli ...	36	319	305	C-1
72.	Kerekery ...	40	232	291	C-1
73.	Kirganduru ...	15	1,767	1,835	C-4
74.	Kiri Kodli ...	39	335	496	C-1
75.	Kithur ...	49	376	4,443	D-1
76.	Koddluru Shettally ...	99	1,014	1,200	C-6
77.	Koothy ...	24	543	685	B-2
78.	Koragally ...	47	178	216	C-1
79.	Kothanally ...	32	360	536	A-3
80.	Kudige *f* ...	112	1,446	2,581	D-4
81.	Kudlur ...	48	394	514	C-1
82.	Kudumangalore ...	114	1,887	5,580	D-5
83.	Kumarally ...	33	651	816	A-2
84.	Kumboor ...	121	1,922	2,306	B-4
85.	Kundally ...	23	648	777	B-3
86.	Kusbur ...	12	1,199	1,153	C-4
87.	Madre ...	58	604	716	C-2
88.	Malambi ...	74	634	1,053	D-3
89.	Malambi Forest II ...	77	Un-inhabited		C-3
90.	Managally ...	51	267	320	D-1
91.	Manjur ...	108	564	724	D-4
92.	Marur ...	110	109	446	D-4
93.	Masagodu ...	2	1,138	1,240	C-3
94.	Mavinalli Forest ...	105	Un-inhabited		D-4
95.	Mense ...	70	258	298	D-2
96.	Movathoklu ...	117	970	1,384	B-4
97.	Mudravalli ...	62	353	459	C-2
98.	Mullur ...	71	470	625	D-2
99.	Mullusoge ...	90	703	1,059	D-5
100.	Mylathpura ...	72	208	243	D-2
101.	Nakalagodu ...	52	242	319	C-2
102.	Nakursirangala ...	123	1,016	1,397	C-5
103.	Nandigunda ...	84	321	555	C-2
104.	Nanjarajapatna ...	95	585	804	C-6

MYSORE

SOMVARPET TALUK

COORG DISTRICT



ALPHABETICAL LIST OF VILLAGES

SOMVARPET TALUK (*Concld.*)

Sl. No.	Name of Village	1971 Census Location Code Number	Population 1961	Population 1971	Square in the Taluk Map in which the village is located
1	2	3	4	5	6
105.	Neergunda ...	38	289	397	C-1
106.	Negalekarkally ...	10	632	701	C-4
107.	Nerugalale ...	9	1,004	1,375	C-4
108.	Nellihudikeri ...	97	1,575	2,087	C-7
109.	Nidtha ...	66	663	701	D-2
110.	Nidtha Forest-I bit ...	4	Un-inhabited		D-3
111.	Nidtha Forest-II bit ...	6	Un-inhabited		D-4
112.	Niluvagilu ...	45	623	730	D-1
113.	Ranga Samudra ...	94	Un-inhabited	969	D-6
114.	Rasulpura Bettageri ...	93	535	461	D-5
115.	Sandalakote Forest* ...	68	Un-inhabited		D-2
116.	Sedigalale ...	67	281	323	D-2
117.	Shanthalli ...	22	665	941	B-3
118.	Shivaralli ...	56	215	322	C-1
119.	Sirangala ...	109	1,636	1,850	D-4
120.	Sirangalli ...	118	1,633	1,615	B-4
121.	Sunti ...	81	279	432	C-3
122.	Surlabi ...	120	790	965	A-3
123.	Thakery ...	19	882	1155	B-4
124.	Thalthare Settally ...	29	518	717	B-3
125.	Tholushettalli ...	25	929	1,268	B-3
126.	Thorenur * ...	107	1,276	1,648	D-4
127.	Urugutti ...	60	342	464	C-1
128.	Valnur Thygathur ...	96	1,113	1,712	C-6
129.	Yadavanad Forest-II	8	Un-inhabited		C-4
130.	Yadavanad Forest-I ...	102	65	Un-inhabited	C-4
131.	Yedoor ...	20	415	599	B-3
132.	Yelakanur ...	7	376	516	D-4

* Includes the population of 6th Hosakote Village location code 110 of 1961 which has since been merged with Thorenur.

f. Except in case of these villages, the dot in the map indicates only the population size of the village and not the actual location site of the village.

* Included as separate villages in 1971.

SOMVARPET TALUK

PRIMARY

L.C. No.	Name of village/ town/ward/urban enumerator's block No.	Area of village in acres town/ ward in Km²	No. of Occupied Residential houses	No. of house holds	Total population (including Institutional and Houseless population)			Scheduled Castes		Scheduled Tribes		Literate and Educated persons		WORKERS Total workers (I-IX)		I	
					P	M	F	M	F	M	F	M	F	M	F	M	F
1	2	3	4	5	6	7	8	9	10	11	12	13	14	15	16	17	18
Somvarpet Taluk—T	...	**938.9**	**22511**	**27483**	**139070**	**72304**	**66766**	**9593**	**8919**	**1841**	**1706**	**32470**	**19394**	**40556**	**17460**	**10674**	**1878**
R	...	**918.3**	**18537**	**22652**	**115540**	**59967**	**55573**	**8345**	**7648**	**1764**	**1645**	**25441**	**14839**	**33967**	**15209**	**9937**	**1774**
U	...	**20.6**	**3974**	**4831**	**23530**	**12337**	**11193**	**1248**	**1271**	**77**	**61**	**7029**	**4555**	**6589**	**2251**	**737**	**104**
RURAL																	
1. Chowdlu	...	1,669	423	475	2,303	1,204	1,099	154	115	3	2	642	387	638	285	84	5
2. Masagodu	...	1,266	142	237	1,240	646	594	134	82	...	1	276	162	375	229	35	5
3. Ganagur	...	1,031	92	92	523	254	269	35	41	4	2	113	98	130	47	65	2
4. Nidtha Forest I Bit		1,193	...	...	...	...	Un-inhabited			...	...	...	...	...	...	...	...
5. Gonimarur	...	3,116	238	241	1,833	967	866	63	53	177	178	414	276	489	108	237	9
6. Nidtha Forest II Bit		394	...	...	...	...	Un-inhabited			...	...	...	...	...	...	...	...
7. Yelakanur	...	1,454	81	84	516	260	256	1	...	39	40	98	70	131	11	58	1
8. Yedavanad Forest II		248	...	...	...	...	Un-inhabited			...	...	...	...	...	...	...	...
9. Nerugalale	...	2,264	260	370	1,375	714	661	35	22	36	27	330	232	372	132	158	14
10. Negalekarkalli	...	1,367	123	126	701	352	349	...	1	...	...	186	136	186	91	39	5
11. Belur Basavanahalli		1,828	155	155	810	408	402	39	37	34	28	106	74	242	60	25	4
12. Kusbur	...	1,451	99	239	1,153	603	550	33	40	1	...	206	95	344	222	102	4
13. Gadinad Forest	...	4,169	26	34	125	61	64	...	...	58	61	9	5	37	33	...	...
14. Aigoor	...	3,551	445	450	2,540	1,316	1,224	150	143	53	52	607	327	734	358	156	35
15. Kirganduru	...	2,274	442	442	1,835	926	909	202	170	53	30	258	183	551	382	68	4
16. Billgery	...	*1,896*	*365*	*365*	*1,645*	*840*	*805*	*261*	*231*	...	...	*247*	*85*	*501*	332	*55*	...
17. Balagunda	...	1,741	485	554	2,751	1,322	1,329	227	184	3	5	576	337	794	468	42	2
18. Hanagallu	...	1,734	227	279	1,408	688	720	94	74	...	...	339	215	332	166	74	2
19. Thakery	...	3,640	166	185	1,155	577	578	41	37	...	...	301	207	286	72	97	16
20. Yedoor	...	1,162	90	96	599	309	290	39	32	8	8	133	89	147	48	83	12
21. Kalakanduru	...	1,625	119	153	846	435	411	30	41	...	...	186	115	242	151	85	46
22. Shanthalli	...	2,226	171	187	941	501	440	104	107	...	...	280	161	246	79	80	3
23. Kundalli	...	2,599	111	145	777	410	367	41	23	...	...	242	164	205	28	106	8
24. Koothy	...	2,405	73	97	685	344	341	20	24	...	...	220	165	179	73	115	55
25. Tholurshettalli	...	2,749	204	204	1,268	677	591	67	52	...	...	372	212	383	23	170	1
26. Chikkatholur	...	1,408	52	58	356	171	185	...	...	...	...	87	71	87	6	74	...
27. Doddatholur	...	1,429	92	92	565	275	290	32	40	...	...	153	103	153	70	76	56
28. Abbimata	...	544	61	81	471	242	229	17	18	...	...	115	66	143	29	74	...
29. Thaltharesettalli	...	2,109	102	108	717	365	352	31	28	2	...	140	101	151	41	91	2
30. Haraga	...	2,529	63	68	448	214	234	12	6	...	...	156	129	108	125	92	118
31. Bettadalli	...	2,240	116	153	786	390	396	44	41	...	...	164	118	202	11	131	...
32. Kothanalli	...	4,108	66	69	536	275	261	7	7	...	...	129	110	149	97	122	96
33. Kumaralli	...	15,278	78	95	816	410	406	14	16	...	...	233	172	207	107	164	98
34. Doddakodli	...	1,335	90	91	537	285	252	132	134	13	8	136	57	154	54	26	2
35. Kassur	...	568	18	18	86	45	41	12	15	...	...	14	8	19	15	9	2
36. Kelakodli	...	1,159	51	58	305	148	157	26	29	...	...	50	28	88	4	53	...
37. Janardanahalli	...	1,045	50	62	494	262	232	75	66	...	...	129	69	121	14	55	4
38. Neergunda	...	676	53	58	397	197	200	63	75	...	...	99	55	83	24	50	3
39. Kirikodli	...	669	64	85	496	259	237	39	16	...	...	117	36	124	30	52	3
40. Kerekery	...	480	53	53	291	156	135	30	28	...	...	59	22	93	13	73	...
41. Honnekodi	...	643	53	53	280	131	149	20	17	...	...	46	17	78	43	56	...
42. Kattepura	...	1,134	75	75	378	193	185	28	21	...	...	62	26	107	1	86	1
43. Agalli	...	481	19	19	111	63	48	22	15	...	...	24	8	32	2	30	2
44. Kattepura Forest		584	...	...	...	...	Un-inhabited			...	...	...	...	...	...	...	...
45. Niluvagilu	...	1,157	127	127	730	365	365	144	138	...	...	182	98	189	54	146	1

Note: The total of the village areas may not tally with the rural area of the taluk. The data on these areas are from different sources and no attempt has been made to tally the two.

CENSUS ABSTRACT

SOMVARPET TALUK

WORKERS																		NON-WORKERS		L.C.
II		III		IV		V(*a*)		V(*b*)		VI		VII		VIII		IX		X		
M	F	M	F	M	F	M	F	M	F	M	F	M	F	M	F	M	F	M	F	No.
19	20	21	22	23	24	25	26	27	28	29	30	31	32	33	34	35	36	37	38	1
5065	**2501**	**13268**	**10488**	**250**	**65**	**694**	**98**	**1507**	**312**	**2301**	**754**	**2361**	**129**	**740**	**127**	**3696**	**1108**	**31748**	**49306**	
4673	**2344**	**11755**	**9066**	**250**	**63**	**532**	**89**	**849**	**240**	**2009**	**697**	**1087**	**63**	**256**	**6**	**2619**	**867**	**26000**	**40364**	
392	**157**	**1513**	**1422**	**...**	**2**	**162**	**9**	**658**	**72**	**292**	**57**	**1274**	**66**	**484**	**121**	**1077**	**241**	**5748**	**8942**	
12	...	271	222	...	...	10	...	35	5	52	6	31	1	13	...	130	46	566	814	1
2	...	295	217	...	...	...	...	6	...	4	...	15	1	5	...	13	6	271	365	2
58	43	1	...	...	...	...	...	...	...	...	...	1	...	...	1	5	1	124	222	3
...	...	...	...	...	...	...	... Un-inhabited			...	...	...	...	...	...	...	...	...	...	4
134	42	21	10	28	22	3	...	4	...	10	...	8	1	...	...	44	24	478	758	5
...	...	...	...	...	...	...	... Un-inhabited			...	...	...	...	...	...	...	...	...	...	6
71	10	...	...	1	...	1	...	...	...	...	...	...	...	...	...	...	...	129	245	7
...	...	...	...	...	...	...	... Un-inhabited			...	...	...	...	...	...	...	...	...	...	8
107	58	52	52	3	...	11	7	10	...	1	...	13	1	3	...	14	...	342	529	9
31	9	83	66	...	...	...	...	2	...	3	...	6	...	2	...	20	11	166	258	10
103	2	109	54	...	...	...	...	...	...	...	...	2	...	...	...	3	...	166	342	11
238	217	...	1	...	...	4	...	...	...	...	...	...	...	...	...	...	...	259	328	12
...	...	34	30	...	...	...	...	...	...	...	...	...	...	...	...	3	3	24	31	13
163	72	252	226	...	...	41	8	4	...	4	...	41	...	2	...	71	17	582	866	14
18	11	362	332	1	...	3	...	4	6	2	...	14	1	2	1	17	27	375	527	15
1	...	415	326	3	...	2	...	9	3	1	...	12	...	...	...	3	3	339	473	16
21	16	549	426	8	7	9	1	28	...	21	...	32	4	7	...	77	12	628	861	17
10	...	194	141	2	...	1	...	20	1	3	1	6	...	5	...	17	21	356	554	18
87	56	1	...	...	...	...	...	...	...	...	...	...	...	...	...	1	...	291	506	19
30	18	26	17	...	...	1	...	...	...	...	...	1	...	...	...	6	1	162	242	20
28	16	65	77	11	5	13	5	8	1	...	...	19	...	3	...	10	1	193	260	21
3	...	98	64	...	...	2	...	7	...	6	1	6	...	1	...	43	11	255	361	22
...	...	69	12	...	...	1	...	6	...	2	...	3	...	2	...	16	8	205	339	23
21	10	15	7	4	1	1	...	4	...	7	...	3	...	2	...	7	...	165	268	24
160	16	3	...	...	...	18	...	4	...	2	...	6	...	3	...	17	6	294	568	25
...	...	6	5	3	1	...	...	2	...	...	...	...	...	...	...	2	...	84	179	26
70	11	3	3	...	...	1	...	...	...	...	...	...	...	...	...	3	...	122	220	27
2	...	52	29	...	...	2	...	2	...	2	...	...	...	2	...	7	...	99	200	28
5	2	52	37	...	...	...	...	2	...	...	...	1	...	...	...	...	...	214	311	29
6	7	3	...	...	...	...	...	...	...	...	...	1	...	...	...	6	...	106	109	30
11	...	4	3	2	...	2	...	7	...	26	8	9	...	...	...	10	...	188	385	31
26	1	...	...	...	...	...	...	...	...	...	...	...	...	...	...	1	...	126	164	32
29	6	7	1	...	...	...	...	...	...	...	...	...	...	...	...	7	2	203	299	33
81	46	9	2	...	1	3	...	15	...	3	...	2	...	1	...	14	3	131	198	34
8	13	1	...	...	...	...	...	...	...	...	...	1	...	...	...	...	...	26	26	35
26	...	8	3	...	...	1	...	...	...	...	...	...	...	...	...	...	1	60	153	36
45	9	6	...	...	...	2	...	7	...	...	...	...	...	...	...	6	1	141	218	37
17	12	9	8	...	...	1	...	1	...	...	...	...	...	1	...	4	1	114	176	38
18	18	20	...	...	...	8	...	2	...	4	...	4	...	...	...	16	9	135	207	39
3	1	4	...	...	...	1	...	6	2	...	...	...	...	1	...	5	10	63	122	40
11	...	8	...	...	...	...	1	...	...	...	...	...	1	...	...	3	1	53	146	41
4	...	9	...	...	...	5	...	...	...	...	...	...	...	...	...	3	...	86	184	42
...	...	...	...	...	...	...	...	...	...	...	...	...	...	...	...	2	...	31	46	43
...	...	...	...	...	...	...	... Un-inhabited			...	...	...	...	...	...	...	...	...	...	44
25	50	1	...	...	...	5	1	...	...	...	...	1	...	3	...	8	2	176	311	45

PRIMARY

SOMVARPET TALUK

L.C. No.	Name of village/ town/ward/urban enumerator's block No.	Area of village and of town/ ward in Km²	No. of Occupied Residential houses	No. of house holds	Total population (including Institutional and Houseless population)			Scheduled Castes		Scheduled Tribes		Literate and Educated persons		WORKERS Total workers (I-IX)		I	
					P	M	F	M	F	M	F	M	F	M	F	M	F
1	2	3	4	5	6	7	8	9	10	11	12	13	14	15	16	17	18
46.	Doddabandara ...	475	66	66	340	170	170	22	22	...	...	40	13	88	21	82	9
47.	Koragally ...	448	33	33	216	110	106	25	27	...	...	37	16	61	17	44	1
48.	Kudlur ...	922	89	89	514	244	270	29	35	...	...	84	42	139	80	87	6
49.	Kithur ...	475	74	74	443	226	217	69	58	...	...	110	62	131	58	93	31
50.	Avaredalu ...	856	39	39	235	115	116	27	25	...	...	63	35	66	7	52	2
51.	Managalli ...	413	50	50	320	163	157	10	13	...	...	90	48	74	10	58	6
52.	Nakalagodu ...	472	45	46	319	164	155	52	37	...	...	78	50	91	7	67	6
53.	Hebbuluse ...	906	64	64	391	210	181	53	45	...	...	114	41	99	3	84	3
54.	Bellaralli ...	729	60	60	329	168	161	60	59	...	...	69	39	98	51	30	1
55.	Huluse ...	487	73	78	456	253	203	50	34	...	...	133	42	125	10	38	4
56.	Shivaralli ...	1,510	56	58	322	165	157	36	41	...	...	68	32	91	39	4	...
57.	Bembaloor ...	802	119	119	740	367	373	116	106	...	...	217	135	178	20	117	10
58.	Madre ...	1,213	131	133	716	348	368	75	97	...	...	204	124	176	83	96	2
59.	Doddabilaha ...	1,056	63	64	412	204	208	57	56	...	...	101	73	106	10	60	3
60.	Urugutti ...	1,101	69	71	464	229	235	98	108	...	...	96	54	132	21	65	1
61.	Bedagotta ...	923	130	130	553	306	247	40	46	...	...	70	50	188	73	28	...
62.	Mudravalli ...	595	58	76	459	234	225	27	12	...	...	113	98	117	37	76	...
63.	Bidarur ...	634	67	67	347	154	193	62	95	1	1	61	25	90	62	30	...
64.	Chowdenahalli ...	584	40	49	281	135	146	33	41	18	15	19	16	73	10	34	2
65.	Hithlukeri ...	578	80	111	456	241	215	46	46	...	...	81	26	105	54	35	3
66.	Nidtha ...	570	73	129	701	365	336	42	34	...	...	162	95	189	94	51	2
67.	Sedigalale ...	735	40	51	323	174	149	53	49	...	...	77	35	100	2	67	...
68.	Sandalakote Forest	276	...	...	...	...	Un-inhabited			...	...	...	...	...	...	...	...
69.	Ankanalli ...	1,286	72	91	546	287	259	25	25	...	...	94	38	162	7	107	1
70.	Mense ...	779	42	54	298	149	149	43	48	...	...	61	27	78	15	58	5
71.	Mullur ...	1,051	99	109	625	307	318	82	86	...	...	140	89	179	35	87	7
72.	Mylathpura ...	1,108	26	35	243	128	115	32	33	...	...	56	40	78	...	65	...
73.	Harohalli ...	1,283	92	101	554	289	265	16	16	13	17	149	54	174	40	98	4
74.	Malambi ...	1,086	194	204	1,053	517	536	37	36	69	66	157	118	287	198	70	47
75.	Aloor Siddapura...	1,286	88	90	499	267	232	30	27	20	16	125	81	139	59	53	4
76.	Doddakanagalu ...	1,003	80	82	560	273	287	24	25	...	...	167	142	129	11	66	1
77.	Malambi Forest II	3,244	...	...	...	...	Un-inhabited			...	...	...	...	...	...	...	...
78.	Doddamolthe ...	1,767	154	180	995	501	494	40	35	33	38	211	172	266	80	65	10
79.	Honna Hanakodu	1,855	198	239	1,369	709	660	114	99	...	...	345	217	385	229	170	103
80.	Chennapura ...	859	66	68	406	197	209	35	37	...	...	77	48	105	9	44	1
81.	Sunti ...	1,318	45	76	432	219	213	57	48	3	3	100	71	116	49	32	6
82.	Gowdalli ...	1,676	135	161	994	489	505	48	47	1	...	251	166	254	87	137	23
83.	Heggula ...	846	73	88	489	247	242	71	60	...	...	101	51	146	85	39	8
84.	Nandigunda ...	771	94	101	555	271	284	49	57	...	...	112	78	139	66	72	4
85.	Gopalpura ...	1,021	161	161	868	433	435	82	83	15	14	275	90	256	88	99	11
86.	Doddakolathur ...	1,083	55	55	312	139	173	7	11	...	...	87	73	84	7	70	3
87.	Kajoor ...	561	85	99	593	309	284	30	28	...	...	151	113	166	56	65	5
88.	Cheeknalli ...	354	12	12	82	35	47	13	13	...	...	17	18	20	15	7	1
89.	Dundalli ...	457	47	53	310	165	145	11	3	...	...	94	45	75	3	53	1
90.	Mullusoge ...	2,165	161	205	1,059	540	519	50	35	...	...	224	88	293	99	153	15

CENSUS ABSTRACT

SOMVARPET TALUK

WORKERS																		NON-WORKERS		
II		III		IV		V(*a*)		V(*b*)		VI		VII		VIII		IX		X		L.C. No.
M	F	M	F	M	F	M	F	M	F	M	F	M	F	M	F	M	F	M	F	
19	20	21	22	23	24	25	26	27	28	29	30	31	32	33	34	35	36	37	38	1
6	11	...	...	...	...	...	...	...	...	...	...	...	...	...	...	...	1	82	149	46
14	16	...	...	...	...	2	...	...	...	...	...	...	...	...	...	1	...	49	89	47
42	74	1	...	3	...	2	...	...	...	...	...	2	...	...	...	2	...	105	190	48
28	27	...	...	...	...	3	...	...	...	3	...	...	...	...	...	4	...	95	159	49
8	2	3	2	...	...	1	...	1	...	...	...	1	...	...	...	...	1	53	109	50
4	1	2	...	...	...	...	...	...	...	2	1	...	...	1	...	7	2	89	147	51
7	...	9	3	...	...	...	...	...	...	1	...	4	...	...	...	3	...	73	146	52
1	...	6	...	1	...	...	...	2	...	...	...	...	...	...	...	5	...	111	178	53
59	49	3	1	2	...	...	...	1	...	...	...	...	...	...	...	3	...	70	110	54
47	4	11	2	...	...	3	...	9	...	3	...	6	...	1	...	7	...	128	193	55
57	9	16	30	...	...	...	...	3	...	10	...	...	...	...	...	1	...	74	118	56
53	5	...	...	...	...	...	...	2	...	...	...	...	...	...	...	6	5	189	353	57
59	81	5	...	...	...	5	...	8	...	...	...	...	...	...	...	3	...	172	285	58
28	7	2	...	9	...	4	...	...	...	1	...	...	...	...	...	2	...	98	198	59
42	1	9	16	...	...	6	...	...	...	1	1	1	...	1	...	7	2	97	214	60
7	6	36	22	6	2	6	...	31	9	10	...	19	1	5	...	40	33	118	174	61
28	37	1	...	...	...	8	...	...	...	...	...	2	...	...	...	2	...	117	188	62
43	62	1	...	...	...	3	...	2	...	...	...	4	...	2	...	5	...	64	131	63
19	5	...	...	...	...	18	3	...	...	...	...	...	...	...	...	2	...	62	136	64
2	1	58	50	...	...	...	...	3	...	1	...	...	...	...	...	6	...	136	161	65
108	90	10	...	...	...	...	...	8	...	...	...	5	...	3	...	4	2	176	242	66
29	2	...	...	...	...	2	...	...	...	...	...	...	...	...	...	2	...	74	147	67
...	...	...	...	...	...	...	...	Un-inhabited		...	...	...	...	...	...	...	...	...	...	68
20	4	...	...	1	...	4	...	7	1	12	...	1	...	1	...	9	1	125	252	69
14	9	1	1	...	...	...	...	...	...	...	...	...	...	...	...	5	...	71	134	70
57	28	12	...	6	...	2	...	1	...	...	...	6	...	...	...	8	...	128	283	71
...	...	1	...	...	...	...	...	7	...	...	...	...	...	...	...	5	...	50	115	72
21	4	34	23	...	...	1	...	12	2	...	...	2	...	...	...	6	7	115	225	73
39	22	139	121	...	...	4	6	3	...	12	...	8	1	...	...	12	1	230	338	74
53	45	...	...	...	...	8	5	...	...	6	3	11	...	1	1	7	1	128	173	75
46	9	12	...	...	...	1	...	1	1	...	...	...	...	...	...	3	...	144	276	76
...	...	...	...	...	...	...	...	Un-inhabited		...	...	...	...	...	...	...	...	...	...	77
121	22	68	47	...	...	...	...	1	...	1	...	3	...	...	...	7	1	235	414	78
39	7	138	117	...	...	...	...	3	...	7	...	16	1	1	...	11	1	324	431	79
18	...	20	8	1	...	9	...	1	...	6	...	...	...	1	...	5	...	92	200	80
79	43	...	...	...	...	...	...	2	...	...	...	...	...	...	...	3	...	103	164	81
62	47	2	...	...	...	1	...	2	1	...	...	18	2	...	...	32	14	235	418	82
102	76	1	...	...	...	...	...	4	...	...	...	...	1	...	...	...	...	101	157	83
41	26	39	34	...	...	...	...	6	1	1	...	4	...	...	1	6	...	132	218	84
20	6	69	56	...	...	15	5	18	2	23	...	8	...	...	...	4	8	177	347	85
10	...	1	1	...	...	...	...	...	1	...	...	...	...	...	...	3	2	55	166	86
54	50	7	1	...	...	8	...	10	...	2	...	4	...	1	...	15	...	143	228	87
6	7	4	7	...	...	1	...	...	...	...	...	1	...	...	...	1	...	15	32	88
1	...	10	2	...	...	2	...	...	...	...	...	1	...	1	...	7	...	90	142	89
29	18	6	13	16	6	3	1	7	7	10	5	9	1	12	...	48	33	247	420	90

SOMVARPET TALUK

PRIMARY

L.C. No.	Name of village/ town/ward/urban enumerator's block No.	Area of village in acres and of town/ ward in Km²	No. of Occupied residential houses	No. of households	Total population (including Institutional and Houseless population)			Scheduled Castes		Scheduled Tribes		Literate and Educated persons		WORKERS Total workers (I-IX)		I	
					P	M	F	M	F	M	F	M	F	M	F	M	F
1	2	3	4	5	6	7	8	9	10	11	12	13	14	15	16	17	18
91.	Baichanalli ...	978	124	125	649	349	300	76	74	6	4	161	71	177	44	88	25
92.	Basavanalli ...	1,647	232	235	1,178	602	576	20	21	256	249	290	194	304	90	79	24
93.	Rasulpura Bettageri	774	84	104	461	233	228	...	...	14	7	45	49	124	8	41	1
94.	Rangasamudra ...	863	158	174	969	496	473	70	74	6	4	250	175	227	13	74	1
95.	Nanjarajapatna ...	963	135	141	804	403	401	16	11	27	25	227	165	226	70	56	11
96.	Valnur-Thygathur.	2,302	245	389	1,712	903	809	53	48	64	58	369	250	514	301	102	28
97.	Nelli-Hudikery ...	2,166	278	382	2,087	1,063	1,024	127	89	27	19	428	372	582	365	90	52
98.	Abbyathmangala	2,336	185	485	1,976	1,046	930	294	238	5	4	377	232	642	438	33	9
99.	Koodlur-Shettalli .	1,766	183	273	1,200	619	581	103	97	30	39	201	102	360	248	31	7
100.	Athur Forest ...	2,912	2	4	12	8	4	3	1	...	...	7	3	6	...	...	...
101.	Anekad Forest ...	4,896	21	21	82	48	34	1	2	44	28	4	3	29	12	2	...
102.	Yedavanad Forest I	2,624	...	...	...	...		Un-inhabited		...	...	...	...	...	...	...	...
103.	Block Cut from Jenukal betta ...	958	...	...	...	...		Un-inhabited		...	...	...	...	...	...	...	...
104.	Jenukal Betta Forest	315	...	...	...	...		Un-inhabited		...	...	...	...	...	...	...	...
105.	Mavinalli Forest...	320	...	...	...	...		Un-inhabited		...	...	...	...	...	...	...	...
106.	Bageri Forest ...	640	...	...	...	...		Un-inhabited		...	...	...	...	...	...	...	...
107.	Thorenur ...	4,733	276	326	1,648	832	816	120	140	...	3	416	184	472	82	282	16
108.	Manjur ...	1,111	84	118	724	357	367	44	32	...	...	153	81	181	14	150	13
109.	Sirangala ...	976	235	336	1,850	915	935	97	97	17	17	412	190	522	119	335	42
110.	Marur ...	2,102	71	74	446	238	208	129	109	14	15	78	17	125	...	118	...
111.	Huluse ...	591	133	153	763	369	394	72	81	...	...	191	120	186	59	94	18
112.	Kudige ...	4,141	396	499	2,581	1,414	1,167	126	111	59	37	636	277	800	190	296	25
113.	Bandebetta ...	345	...	...	...	...		Un-inhabited		...	...	...	...	...	...	...	...
114.	Kudumangalore ...	2,704	1,039	1,294	5,580	3,289	2,291	176	122	14	17	1,189	430	2,411	902	153	12
115.	Kandanakolli ...	2,009	113	214	939	492	447	56	57	26	20	257	157	307	156	56	9
116.	Anjanageri-Bettageri ...	2,122	489	554	2,159	1,123	1,036	271	250	18	17	431	251	675	507	24	...
117.	Movathoklu ...	4,480	262	272	1,384	730	654	69	67	...	...	344	186	399	165	143	84
118.	Sirangalli ...	3,014	330	340	1,615	856	759	78	63	...	...	256	133	485	317	74	9
119.	Garavale ...	6,095	115	187	1,026	553	473	49	31	...	...	250	158	319	64	123	14
120.	Surlabi ...	13,531	147	163	965	490	475	1	...	...	...	251	135	264	4	227	2
121.	Kumboor ...	2,563	321	506	2,306	1,231	1,075	206	206	...	...	509	233	783	434	71	32
122.	Garagandur ...	2,321	319	377	1,807	934	873	103	90	41	30	345	242	501	260	97	30
123.	Nakursirangala ...	2,027	266	266	1,397	711	686	72	80	47	42	305	197	399	212	72	16
124.	Kanbylubychanalli	1,293	330	333	1,678	892	786	183	134	10	9	383	173	514	344	27	10
125.	Heroor ...	3,180	136	158	787	385	402	89	96	...	...	219	169	214	204	146	119
126.	Andagove ...	4,091	362	525	2,671	1,382	1,289	198	195	42	32	427	401	810	571	171	132
127.	7th Hosakote ...	3,453	405	444	2,210	1,164	1,046	80	64	128	150	513	300	659	332	123	20
128.	Athur-Nallur ...	2,991	498	694	2,877	1,493	1,384	303	314	67	70	509	221	963	763	24	4
129.	Cherala-Srimangala	4,652	570	809	3,735	2,031	1,704	199	170	61	53	863	448	1,201	582	100	6
130.	Eralevadamudi ...	2,199	125	202	968	506	462	117	97	4	2	173	130	299	195	3	2
131.	Horoor ...	3,452	329	496	2,512	1,336	1,176	207	184	65	66	326	123	835	593	20	3
132.	Kedekalnegadal ...	2,370	175	425	1,774	894	880	41	46	15	16	329	208	572	444	40	25

CENSUS ABSTRACT

SOMVARPET TALUK

WORKERS																		NON-WORKERS		L.C. No.
II		III		IV		V(*a*)		V(*b*)		VI		VII		VIII		IX		X		
M	F	M	F	M	F	M	F	M	F	M	F	M	F	M	F	M	F	M	F	
19	20	21	22	23	24	25	26	27	28	29	30	31	32	33	34	35	36	37	38	1
6	7	13	3	6	2	...	...	7	...	16	3	10	1	10	...	21	3	172	256	91
148	40	8	1	3	1	10	8	6	...	6	...	9	6	10	...	25	10	298	486	92
64	2	12	2	...	...	...	...	...	1	3	1	2	...	...	...	2	1	109	220	93
64	5	37	4	3	...	4	...	5	...	4	...	13	...	2	...	21	3	269	460	94
95	32	24	22	...	...	5	...	6	...	4	...	15	...	2	...	19	5	177	331	95
37	14	267	246	...	...	2	...	21	4	13	2	41	1	6	...	25	6	389	508	96
55	43	271	242	...	...	15	10	37	5	9	1	27	3	18	...	60	9	481	659	97
31	19	485	355	...	...	9	...	4	...	3	...	32	1	2	...	43	54	404	492	98
...	...	305	239	...	...	...	...	5	...	1	1	12	...	2	...	4	1	259	333	99
...	...	...	...	...	...	...	...	...	...	...	...	...	...	...	...	6	...	2	4	100
...	...	...	...	...	...	...	...	...	...	...	...	...	...	...	...	27	12	19	22	101
...	...	...	...	...	...	...	...	...	...	Un-inhabited			...	...	...	...	...	...	...	102
...	...	...	...	...	...	...	...	...	...	Un-inhabited			...	...	...	...	...	...	...	103
...	...	...	...	...	...	...	...	...	...	Un-inhabited			...	...	...	...	...	...	...	104
...	...	...	...	...	...	...	...	...	...	Un-inhabited			...	...	...	...	...	...	...	105
...	...	...	...	...	...	...	...	...	...	Un-inhabited			...	...	...	...	...	...	...	106
108	62	16	...	...	...	23	...	3	...	2	...	4	...	1	...	33	4	360	734	107
16	...	3	...	1	...	...	...	2	...	...	...	1	...	...	...	8	1	176	325	108
45	40	15	9	2	...	42	8	22	15	1	...	21	2	4	...	35	3	393	816	109
4	...	...	...	...	...	1	...	...	...	...	...	...	...	...	...	2	...	113	208	110
51	26	...	...	1	...	6	...	...	9	2	...	18	3	5	...	9	3	183	335	111
154	65	18	...	6	...	15	1	43	57	101	18	49	1	11	...	107	23	614	977	112
...	...	...	...	...	...	...	...	...	...	Un-inhabited			...	...	...	...	...	...	...	113
49	40	68	20	95	6	15	1	132	95	1,454	639	51	4	6	...	388	85	878	1,389	114
17	2	203	138	...	...	11	...	3	1	2	...	5	...	1	...	9	6	185	291	115
25	4	532	471	1	...	2	...	12	3	5	1	9	...	7	...	58	28	448	529	116
25	12	173	63	...	...	...	...	15	...	4	...	16	...	4	...	19	6	331	489	117
2	...	391	305	...	...	...	...	2	...	1	...	5	...	4	...	6	3	371	442	118
2	...	147	43	1	...	...	...	1	...	29	4	3	2	3	...	10	1	234	409	119
...	...	20	...	...	...	...	...	6	...	...	...	...	...	...	...	11	2	226	471	120
22	15	460	369	...	1	11	...	34	...	9	...	69	...	7	...	100	17	448	641	121
46	3	250	201	1	...	11	6	9	...	10	1	27	2	9	...	41	17	433	613	122
38	3	145	105	1	...	4	2	9	...	1	...	17	1	1	...	111	85	312	474	123
13	3	431	319	3	...	19	2	3	1	3	...	5	1	1	...	9	8	378	442	124
36	23	15	49	...	...	...	4	5	...	...	...	2	6	3	...	7	3	171	198	125
161	121	358	308	...	...	...	...	27	...	10	...	24	...	6	...	53	10	572	718	126
33	5	328	267	11	8	11	3	20	6	9	...	43	2	8	7	73	21	505	714	127
16	5	810	744	1	...	8	...	11	...	12	...	24	...	2	1	55	9	530	621	128
43	27	715	497	2	...	19	1	15	...	22	...	98	6	27	1	160	44	830	1,122	129
39	37	204	129	1	...	6	...	6	...	1	...	19	...	1	...	19	27	207	267	130
14	1	705	573	...	...	7	...	20	...	7	...	11	4	1	...	50	12	501	583	131
6	3	472	414	...	...	2	...	8	...	...	...	31	...	3	...	10	2	322	436	132

PRIMARY

SOMVARPET TALUK

L.C. No.	Name of village/ town/ward/urban enumerator's block No.	Area of village in acres and of town/ ward in Km²	No. of Occupied Residential houses	No. of house holds	Total population (including Institutional and Houseless population)			Scheduled Castes		Scheduled Tribes		Literate and Educated persons		WORKERS			
														Total workers (I-IX)		I	
					P	M	F	M	F	M	F	M	F	M	F	M	F
1	2	3	4	5	6	7	8	9	10	11	12	13	14	15	16	17	18
	URBAN																
8/II	**Hebbale M** ...	**2.07**	**376**	**435**	**2456**	**1225**	**1231**	**233**	**256**	...	...	**550**	**270**	**632**	**197**	**369**	**64**
	Ward—I ...	0.60	81	125	641	314	327	51	63	...	...	132	100	165	97	58	35
	Ward—II ...	0.40	86	88	549	286	263	1	...	...	...	160	67	148	3	123	3
	Ward—III ...	0.30	100	104	609	308	301	5	...	...	...	119	66	161	42	99	21
	Ward—IV ...	0.77	109	118	657	317	340	176	193	...	...	139	37	158	55	89	5
8/III	**Kodlipet M** ...	**0.62**	**337**	**353**	**2,059**	**1,084**	**975**	**53**	**46**	...	...	**693**	**455**	**558**	**78**	**125**	**5**
	Division—I ...	0.24	100	102	648	341	307	...	...	...	...	250	169	166	12	46	1
	Division—II ...	0.14	110	113	678	369	309	13	3	...	...	245	171	200	7	39	1
	Division—III ...	0.24	127	138	733	374	359	40	43	...	...	198	115	192	59	40	3
8/IV	**Kushalnagar** ...	**1.55**	**906**	**992**	**5,000**	**2,663**	**2,337**	**321**	**323**	**58**	**49**	**1,658**	**1,074**	**1,388**	**238**	**75**	**1**
I	**Bychanahalli** ...	**0.39**	**2.74**	**285**	**1443**	**786**	**657**	**37**	**38**	**2**	...	**417**	**254**	**462**	**53**	**34**	**10**
	1A ...	...	69	70	353	173	180	1	3	...	...	84	41	96	12	14	...
	1B ...	...	90	99	472	260	212	1	...	2	...	156	90	131	6	12	2
	2 ...	...	115	116	618	353	265	35	35	...	...	177	123	235	35	8	8
II	**Dandinpet** ...	**0.34**	**209**	**215**	**1153**	**594**	**539**	**2**	**3**	**54**	**376**	**268**	**311**	**43**	**17**	...	
	3A ...	...	110	113	609	326	283	...	...	...	...	198	137	170	22	6	...
	3B ...	...	99	102	544	268	276	2	3	5	4	178	131	141	21	11	...
III	**Thyagaraja Block** ...	**0.50**	**251**	**290**	**1365**	**704**	**661**	**241**	**257**	**22**	**23**	**434**	**285**	**344**	**102**	**13**	**6**
	4A ...	...	72	83	452	237	215	...	...	17	20	186	144	112	12	...	1
	4B ...	...	82	83	405	213	192	105	109	...	...	126	66	109	23	12	4
	5 ...	...	97	124	508	254	254	136	148	5	3	122	75	123	67	1	1
IV	**Someshwara Block** ...	**0.32**	**172**	**202**	**1039**	**579**	**460**	**41**	**25**	**29**	**22**	**431**	**267**	**271**	**40**	**11**	**1**
	6A ...	...	64	85	503	284	219	31	16	22	15	226	136	137	13	9	1
	6B ...	...	108	117	536	295	241	10	9	7	7	205	131	134	27	2	...
8/VII	**Sanivara Santhe** ...	**0.59**	**312**	**447**	**2,003**	**1,034**	**969**	**43**	**47**	...	...	**645**	**457**	**537**	**111**	**92**	**10**
	Division—I ...	0.16	91	119	494	250	244	7	13	...	...	176	145	132	20	21	2
	Division—II ...	0.05	57	99	400	208	192	8	3	...	...	118	110	119	5	35	1
	Division—III ...	0.16	73	93	490	257	233	2	...	...	...	175	99	116	25	26	6
	Division—IV ...	0.22	91	136	619	319	300	26	31	...	...	176	103	170	61	10	1

CENSUS ABSTRACT

SOMVARPET TALUK

WORKERS																		NON-WORKERS		
II		III		IV		V(*a*)		V(*b*)		VI		VII		VIII		IX		X		L.C. No.
M	F	M	F	M	F	M	F	M	F	M	F	M	F	M	F	M	F	M	F	
19	20	21	22	23	24	25	26	27	28	29	30	31	32	33	34	35	36	37	38	1
132	**62**	**15**	**45**	...	...	**1**	...	**26**	**17**	**12**	**2**	**22**	**3**	**3**	...	**52**	**4**	**593**	**1,034**	
38	45	8	1	...	...	...	...	7	11	12	2	12	...	3	...	27	3	149	230	1
11	...	...	...	...	...	...	...	3	...	...	...	3	...	...	...	8	...	138	260	2
35	17	...	...	...	...	...	...	15	1	...	...	6	3	...	...	6	...	147	259	3
48	...	7	44	...	...	1	...	1	5	...	...	1	..	...	...	11	1	159	285	4
16	...	**15**	**2**	...	...	**9**	...	**66**	**12**	**19**	**2**	**140**	**2**	**91**	**45**	**77**	**10**	**526**	**897**	
2	...	10	1	...	...	5	...	10	1	...	...	47	2	18	2	28	5	175	295	1
4	...	1	...	...	...	2	...	31	1	11	...	61	...	18	2	33	3	169	302	2
10	...	4	1	...	...	2	...	25	10	8	2	32	...	55	41	16	2	182	300	3
52	**18**	**47**	**3**	...	**2**	...	...	**246**	**21**	**113**	**28**	**338**	**27**	**172**	**62**	**345**	**60**	**1,275**	**2,099**	
32	**5**	**35**	**1**	...	**1**	...	...	**66**	**6**	**24**	**3**	**150**	**12**	**43**	**2**	**78**	**13**	**324**	**604**	
25	3	...	...	...	1	...	...	16	4	6	...	13	1	10	...	12	3	77	168	1A
2	...	13	...	...	...	...	...	28	...	...	...	35	3	15	...	26	1	129	206	1B
5	2	22	1	...	...	...	...	22	2	18	3	102	8	18	2	40	9	118	230	2
4	**1**	**2**	...	...	...	...	...	**69**	**4**	**61**	**19**	**68**	**6**	**35**	**1**	**55**	**12**	**283**	**516**	
...	...	1	...	...	...	...	...	32	2	31	10	51	4	16	1	33	5	156	261	3A
4	1	1	...	...	...	...	...	37	2	30	9	17	2	19	...	22	7	127	255	3B
14	**10**	**7**	**2**	...	...	...	...	**60**	**5**	**13**	...	**54**	**7**	**65**	**54**	**118**	**18**	**360**	**559**	
2	...	1	...	...	...	...	...	22	1	5	...	43	3	17	...	22	7	125	203	4A
10	10	4	...	...	...	...	...	19	...	5	...	3	3	7	...	49	6	104	169	4B
2	...	2	2	...	...	...	...	19	4	3	...	8	1	41	54	47	5	131	187	5
2	**2**	**3**	...	...	**1**	...	...	**51**	**6**	**15**	**6**	**66**	**2**	**29**	**5**	**94**	**17**	**308**	**420**	
...	...	2	...	...	...	...	...	33	2	1	...	51	1	9	...	32	9	147	206	6A
2	2	1	...	...	1	...	...	18	4	14	6	15	1	20	5	62	8	161	214	6B
162	**75**	**13**	**4**	...	...	**21**	**2**	**35**	**1**	**4**	...	**103**	**3**	**18**	...	**89**	**16**	**497**	**858**	
2	2	10	4	...	...	9	1	16	1	2	...	18	1	6	...	48	9	118	224	1
11	1	1	...	...	...	1	...	9	...	...	...	49	1	5	...	8	2	89	187	2
38	16	1	...	...	...	10	...	2	...	2	...	17	...	4	...	16	3	141	208	3
111	56	1	...	...	...	1	1	8	...	...	...	19	1	3	...	17	2	149	239	4

SOMVARPET TALUK

PRIMARY

L.C. No.	Name of village/ town/ward/urban enumerator's block No.	Area of village in acres and of town/ ward in Km²	No. of Occupied Residential houses	No. of households	Total population (including Institutional and Houseless population)			Scheduled Castes		Scheduled Tribes		Literate and Educated persons		WORKERS			
														Total workers (I-IX)		I	
					P	M	F	M	F	M	F	M	F	M	F	M	F
1	2	3	4	5	6	7	8	9	10	11	12	13	14	15	16	17	18
8/VIII	**Somvarpet (M)** ...	**1.33**	**780**	**1203**	**6281**	**3339**	**2942**	**211**	**178**	**4**	**2**	**2091**	**1387**	**1782**	**633**	**19**	**1**
	WARD I ...	**0.50**	**250**	**346**	**2121**	**1090**	**1031**	**98**	**89**	...	...	**648**	**487**	**578**	**249**	**12**	...
	1A ...	...	53	70	453	231	222	1	2	...	...	165	144	121	19	6	...
	1B ...	...	60	95	468	254	214	...	1	...	...	179	134	138	47	2	...
	2 ...	...	72	72	667	329	338	97	86	...	...	112	63	174	131	3	...
	3 ...	...	65	109	533	276	257	...	...	...	...	192	146	145	52	1	...
	WARD II ...	**0.38**	**310**	**369**	**1886**	**1054**	**832**	**33**	**28**	...	...	**697**	**403**	**564**	**145**	**3**	...
	4A ...	...	128	128	643	359	284	20	13	...	...	238	130	189	38	1	...
	4B ...	...	77	124	700	395	305	10	11	...	...	257	147	197	63	2	...
	5 ...	...	105	117	543	300	243	3	4	...	...	202	126	178	44	...	...
	WARD III ...	**0.45**	**220**	**488**	**2274**	**1195**	**1079**	**80**	**61**	**4**	**2**	**746**	**497**	**640**	**239**	**4**	**1**
	6A ...	...	43	109	535	264	271	1	1	...	...	166	134	144	61	2	1
	6B ...	...	50	96	467	235	232	21	19	...	...	143	96	120	57	...	...
	7 ...	...	48	151	626	354	272	10	19	...	2	181	77	213	77	2	...
	8 ...	...	79	132	646	342	304	48	22	4	...	256	190	163	44	...	...
8/IX	**Suntikoppa M** ...	**0.16**	**310**	**426**	**1499**	**843**	**656**	**33**	**34**	**3**	...	**562**	**314**	**501**	**128**	**3**	**2**
	Division—I ...	**0.08**	**76**	**148**	**403**	**252**	**151**	**21**	**20**	...	...	**177**	**72**	**169**	**24**	**1**	**1**
	1 ...	...	19	42	124	83	41	19	18	...	...	50	9	61	8	...	1
	4 ...	...	57	106	279	169	110	2	2	...	...	127	63	108	16	1	...
	Division—II 2 ...	**0.04**	**160**	**203**	**731**	**406**	**325**	**7**	**5**	**3**	...	**260**	**145**	**230**	**69**	**1**	...
	Division—III 3 ...	**0.04**	**74**	**75**	**365**	**185**	**180**	**5**	**9**	...	...	**125**	**97**	**102**	**35**	**1**	**1**
8/X	**Uluguli (P)** ...	**14.25**	**953**	**975**	**4232**	**2149**	**2083**	**354**	**387**	**12**	**10**	**830**	**598**	**1191**	**886**	**54**	**5**
	Iuluguli ...	**9.11**	**687**	**705**	**3033**	**1546**	**1487**	**288**	**319**	**2**	**2**	**587**	**444**	**832**	**596**	**30**	**5**
	1A ...	...	184	184	715	369	346	25	26	...	...	129	59	228	176	5	1
	1B ...	...	174	190	782	390	392	151	156	2	2	118	190	211	187	1	...
	1C ...	...	159	159	779	405	374	88	100	...	...	148	87	195	138	9	2
	1D ...	...	170	172	757	382	375	24	37	...	...	192	108	198	95	15	2
	II Nargane ..	**5.14**	**266**	**270**	**1199**	**603**	**596**	**66**	**68**	**10**	**8**	**243**	**154**	**359**	**270**	**24**	...
	2A ...	...	132	132	612	309	303	43	43	4	4	145	100	193	116	17	...
	2B ...	...	134	138	587	294	293	23	25	6	4	98	54	166	154	7	...

CENSUS ABSTRACT

SOMVARPET TALUK

WORKERS																		NON-WORKERS		L.C. No.
II		III		IV		V(*a*)		V(*b*)		VI		VII		VIII		IX		X		
M	F	M	F	M	F	M	F	M	F	M	F	M	F	M	F	M	F	M	F	
19	20	21	22	23	24	25	26	27	28	29	30	31	32	33	34	35	36	37	38	1
5	**1**	**494**	**462**	...	...	**16**	**6**	**230**	**15**	**110**	**18**	**406**	**28**	**118**	**7**	**384**	**95**	**1557**	**2309**	**8/VIII**
...	...	**256**	**215**	...	...	**8**	...	**37**	**1**	**11**	...	**98**	**10**	**20**	...	**136**	**23**	**512**	**782**	
...	...	44	14	...	...	8	...	2	...	2	...	30	2	1	...	28	3	110	203	1A
...	...	53	37	...	...	...	...	7	...	...	...	24	3	12	...	40	7	116	167	1B
...	...	91	125	...	...	...	...	17	...	6	...	32	3	5	...	20	3	155	207	2
...	...	68	39	...	...	...	...	11	1	3	...	12	2	2	...	48	10	131	205	3
4	...	**136**	**114**	...	...	**2**	...	**112**	...	**31**	**1**	**140**	**7**	**37**	**6**	**99**	**17**	**490**	**687**	
3	...	44	33	...	...	2	...	28	...	18	1	46	1	11	...	36	3	170	246	4A
...	...	52	54	...	...	...	...	52	...	10	...	35	3	8	...	38	6	198	242	4B
1	...	40	27	...	...	...	...	32	...	3	...	59	3	18	6	25	8	122	199	5
1	**1**	**102**	**133**	...	...	**6**	**6**	**81**	**14**	**68**	**17**	**168**	**11**	**61**	**1**	**149**	**55**	**555**	**840**	
...	1	23	47	...	...	...	...	27	1	28	...	22	3	16	...	26	8	120	210	6A
...	...	23	34	...	...	1	3	15	1	18	5	24	3	7	...	32	11	115	175	6B
1	...	29	28	...	...	5	3	24	12	14	12	101	4	17	...	20	18	141	195	7
...	...	27	24	...	...	...	...	15	...	8	...	21	1	21	1	71	18	179	260	8
5	...	**45**	**59**	...	...	**77**	**1**	**6**	**5**	**16**	**6**	**196**	**3**	**61**	**5**	**92**	**47**	**342**	**528**	**8/IX**
1	...	**4**	**7**	...	...	**25**	...	**1**	...	**4**	...	**86**	**1**	**14**	...	**33**	**15**	**83**	**127**	
1	...	3	7	...	...	19	...	...	...	...	...	17	...	6	...	15	...	22	33	1
...	...	1	...	...	...	6	...	1	...	4	...	69	1	8	...	18	15	61	94	4
...	...	**30**	**41**	...	...	**40**	**1**	**4**	**5**	**10**	**6**	**83**	**1**	**33**	**5**	**29**	**10**	**176**	**256**	**2**
4	...	**11**	**11**	...	...	**12**	...	**1**	...	**2**	...	**27**	**1**	**14**	...	**30**	**22**	**83**	**145**	**3**
20	**1**	**884**	**847**	...	...	**38**	...	**49**	**1**	**18**	**1**	**69**	...	**21**	**2**	**38**	**9**	**958**	**1217**	
16	**1**	**605**	**580**	...	...	**15**	...	**47**	...	**16**	...	**54**	...	**20**	**2**	**29**	**6**	**714**	**89**	
2	...	176	171	...	...	4	...	17	...	1	1	17	...	5	2	1	1	141	170	1A
...	...	196	186	...	...	3	...	1	...	3	...	2	...	2	...	3	1	179	205	1B
7	1	153	134	...	...	2	...	9	1	1	...	3	...	3	...	8	...	210	236	1C
7	...	80	89	...	...	6	...	20	...	11	...	32	...	10	...	17	4	184	280	1D
4	...	**279**	**267**	...	...	**23**	...	**2**	...	**2**	...	**15**	...	**1**	...	**9**	**3**	**244**	**326**	
1	...	134	113	...	...	18	...	...	...	2	...	14	...	1	...	6	3	116	187	2A
3	...	145	154	...	...	5	...	2	...	...	...	1	...	...	...	3	...	123	139	2B

SOMVARPET TALUK

DESCRIPTION OF URBAN ENUMERATORS' BLOCKS

Census Enumeration Block No.	Description of Jurisdiction of the Census Enumeration Block			
	Name or No. of Street, Road, Lane, etc.		No. of the first Census House	No. of the last Census House
1	2		3	4
Name of Town: HEBBALE (M)				
LOCATION CODE NO. 8/II				
Ward—I				
1	(1) Koppalu A and B (2) Koppalu; Harijan Keri (3) Kushalnagar—Sirangala road	...	1	107
Ward—II				
2	(4) Ganapathi bidi (5) Mankundivra bidi (6) Kasalgodu bidi (7) Chikkalli bidi	...	1	88
Ward—III				
3	(8) Cauvery river bidi (9) Nadu bidi	...	1	104
Ward—IV				
4	(10) Temple street (11) Dodda Harijan Keri (12) Dodda Harijan Keri	...	1	108
Name of Town: KODLIPET (M)				
LOCATION CODE NO. 8/III				
Division—I 1	Main road left wing Uddur street Kallahally street Market square-left wing	...	1	105
Division—II 2	Main road-right wing Devanga street Market square right wing Chippigeri right wing	...	1	107
Division—III 3	Chippigeri left wing Hosa Municipality right and left wing	...	1	106
Name of Town: KUSHALNAGAR (M)				
LOCATION CODE NO. 8/IV				
I Bychanahalli				
1A	Bychanahalli	...	1	66
1B	Bychanahalli	...	67	187
2	Bychanahalli	...	188	322
II Dandinpet				
3A	Dandinpet	...	1	95
3B	Dandinpet	...	95/1	184
III Thyagaraja Block				
4A	Thyagaraj block	...	1	77
4B	Thyagaraj block	...	78	178
5	Thyagaraj block	...	188*	306
IV Someswara Block				
6A	Someswara block	...	1	82
6B	Someswara block	...	83	198

* Nos. 179 to 187 are vacant sites.

Census Enumeration Block No.	Description of Jurisdiction of the Census Enumeration Block			
	Name or No. of Street, Road, Lane, etc.		No. of the first Census House	No. of the last Census House
1	2		3	4
Name of Town: SANIVARSANTHE (M)				
LOCATION CODE NO. 8/VII				
Division—I 1	D. Main road—1 to 44 & 69 to 71 Madaiah road 45 to 61 Market road 62 to 68	...	1	91(3)
Division—II 2	Sanivarasanthe main road 1 to 56	...	1	56 (2)
Division—III 3	Sanivarsanthe main road 1 to 25 & 32 to 73 I. B. road 26 to 31	...	1	73 (2)
Division—IV 4	Sanivarsanthe main road 1 to 23 Thyagaraj colony 24 to 30 & 37 to 87	...	1	91
Name of Town: SOMVARPET (M)				
LOCATION CODE NO. 8/VIII				
Ward No. I				
1A	Basaweswara road (West)	...	1	60 (9)
1B	Basaweswara road (East)	...	61 (1)	120 (2)
2	Banavara road	...	1	24
	Bellur road	...	2	21
	Vallabi Extension	...	1	23 (2)
	Venkateswara block	...	1	24
3	Power house road	...	1	39 (3)
	Asoka road	...	1	30
	Shivaji road	...	1	15 (3)
Ward No. II				
4A	Mercara road	...	1 (1)	46
	Mahathmagandhi road (North)	...	21 (1)	56
4B	Mahathma Gandhi road (South).		1	20 (2)
	High school road	...	1	30
	Visveswarayya road	...	1	36 (2)
	State Bank road	...	1	6 (2)
5	Temple road	...	1 (1)	88 (2)
	Thyagaraja road	...	1 (1)	23

SOMVARPET TALUK

DESCRIPTION OF URBAN ENUMERATORS' BLOCKS (*Concld.*)

Census Enumeration Block No.	Description of Jurisdiction of the Census Enumeration Block			
	Name or No. of Street, Road, Lane, etc.		No. of the first Census House	No. of the last Census House
1	2		3	4
Ward No. III				
6A	Mahadeswara block (East)	...	1	46 (5)
6B	Mahadeswara block (West)	...	47 (1)	98 (1)
7	Club road	...	1 (1)	36
	Market area	...	1	13 (6)
	Hospital road	...	1(1)	20 (3)
8	Range office road	...	1 (1)	131 (2)
Name of Town: SUNTIKOPPA (M)				
LOCATION CODE NO. 8/IX				
Division—I 1	The southern side of Mysore-Mercara road leading from Ganesh theatre and eastern portion of Uluguli road ...		1	16
Division—II 2	The western side of Uluguli road and the southern side of Mysore-Mercara road leading from Durga Bhavan to the end of Municipal limits ...		1 (1)	62
Division—III 3	The northern side of Mysore-Mercara road to the end of Rama Mandira in Madapur road ...		1	51
Division—IV 4	The eastern side of Madapur road and the northern side of Mysore-Mercara road to the end of V. Mohamad's Hotel ...		1 (1)	43
Name of Town: ULUGULI (P)				
LOCATION CODE NO. 8/X				
I Uluguli				
1A	Uluguli	...	1	97 (5)
1B	Uluguli	...	98	165
1C	Uluguli	...	166	243
1D	Uluguli	...	244	331 (4)
Nargane				
2A	Nargane	...	1	91
2B	Nargane	...	92	155 (8)

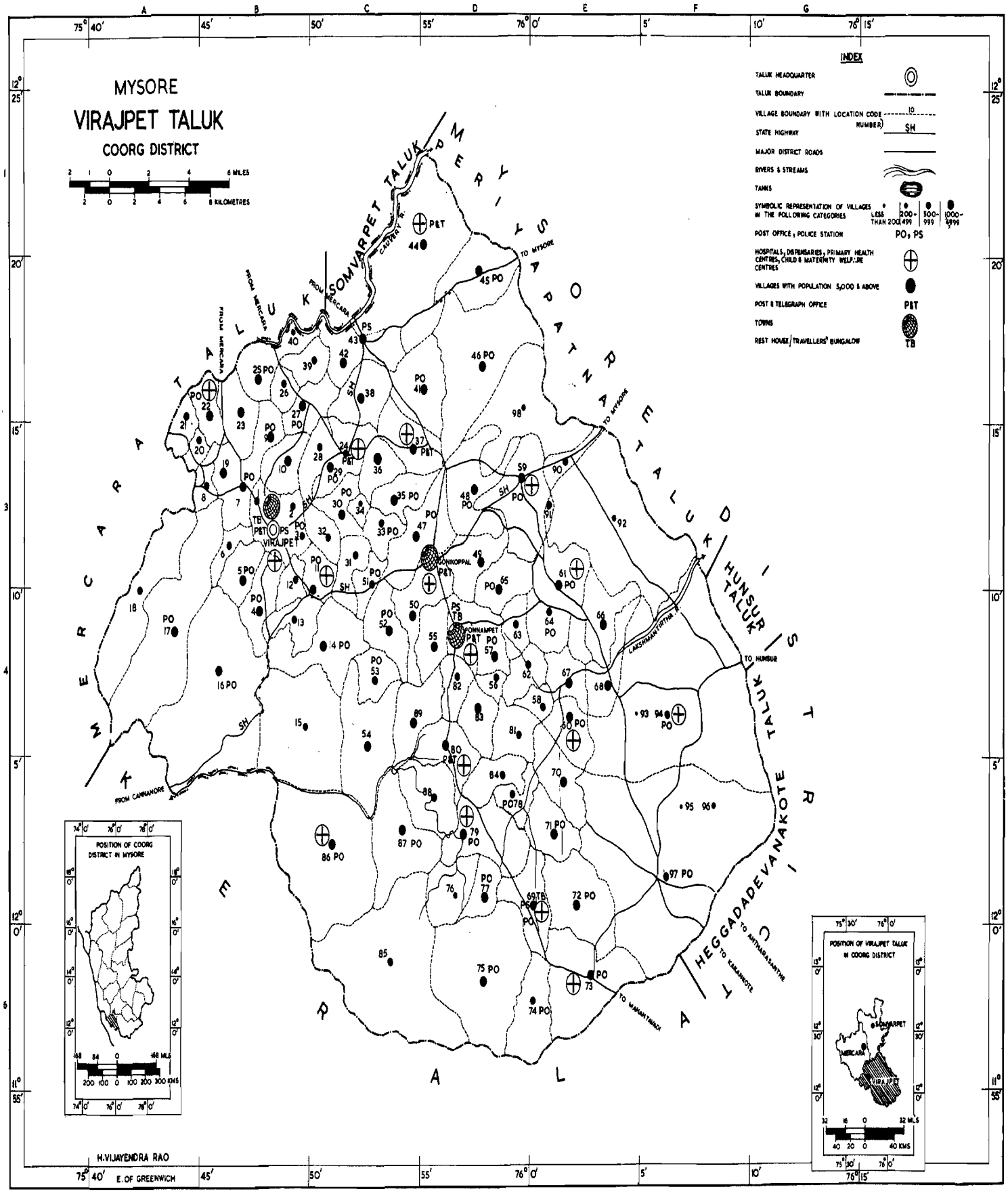
MYSORE
VIRAJPET TALUK
COORG DISTRICT
INDEX
TALUK HEADQUARTER
TALUK BOUNDARY
VILLAGE BOUNDARY WITH LOCATION CODE NUMBER)
STATE HIGHWAY
MAJOR DISTRICT ROADS
RIVERS & STREAMS
TANKS
SYMBOLIC REPRESENTATION OF VILLAGES IN THE FOLLOWING CATEGORIES
LESS THAN 200
200-499
500-999
1000-4999
POST OFFICE, POLICE STATION
PO, PS
HOSPITALS, DISPENSARIES, PRIMARY HEALTH CENTRES, CHILD & MATERNITY WELFARE CENTRES
VILLAGES WITH POPULATION 5,000 & ABOVE
POST & TELEGRAPH OFFICE
P&T
TOWNS
REST HOUSE/TRAVELLERS' BUNGALOW
TB
SOMVARPET TALUK
MYSORE DISTRICT
PERIYAPATNA TALUK
HUNSUR TALUK
HEGGADADEVANAKOTE TALUK
MERCARA TALUK
KERALA
VIRAJPET
GONIKOPPAL
PONNAMPET
FROM MERCARA
FROM CANNANORE
TO MYSORE
TO HUNSUR
TO ANTHARASANTHE
TO KAKANKOTE
TO MANANTHAVADI
CAUVERY R.
LAKSHMANTIRTHA R.
POSITION OF COORG DISTRICT IN MYSORE
POSITION OF VIRAJPET TALUK IN COORG DISTRICT
SOMVARPET
MERCARA
VIRAJPET
H.VIJAYENDRA RAO
E. OF GREENWICH

ALPHABETICAL LIST OF VILLAGES

VIRAJPET TALUK

Sl. No.	Name of village	1971 Census Location Code Number	Population 1961	Population 1971	Square in the Taluk Map in which the village is located
1	2	3	4	5	6
1.	Aimangala ...	2	481	552	B-3
2.	Ammathi + ...	24	605	785	C-3
3.	Arakere Forest I * ...	90	...	575	E-3
4.	Arakere Forest II *	91	...	722	E-3
5.	Arakere Forest III *	92	...	419	E-3
6.	Arameri ...	19	1,207	1,294	B-3
7.	Arji ...	4	1,044	1,298	B-4
8.	Aruvathoklu ...	50	1,599	1,739	C-4
9.	Badaga ...	15	570	600	B-4
10.	Badaga ...	72	2,641	2,858	E-5
11.	Badagabanangala ...	41	3,051	3,138	C-2
12.	Badagarakeri ...	87	1,045	1,050	C-5
13.	Balele ...	61	4,363	2,217	E-3
14.	Balugodu ...	12	925	882	B-3
15.	Ballia Mandoor ...	81	858	861	D-4
16.	Begur ...	89	1,384	1,334	C-4
17.	Bekke Sodlur ...	58	770	816	E-4
18.	Bellumadu ...	20	510	557	A-3
19.	Bellur ...	84	1,002	961	D-5
20.	Besagur ...	62	941	815	D-4
21.	Bettakeri ...	36	1,209	1,162	C-3
22.	Betoli ...	5	1,199	1,205	B-3
23.	Bilugunda ...	30	1,506	1,522	C-3
24.	Bilur ...	64	807	983	E-4
25.	Bittangala* ...	11	961	1,018	C-3
26.	B. Settigeri ...	53	659	760	C-4
27.	Byrambada ...	26	550	590	B-2
28.	Chambe Bellur ...	10	1,232	1,136	B-3
29.	Chennayanakote ...	46	3,082	2,630	D-2
30.	Chikkamandoor ...	83	953	1,004	D-4
31.	Devamachi Forest *	98	...	242	D-2
32.	Devanageri ...	9	1,077	1,272	B-3
33.	Devanoor ...	66	1,702	1,993	E-4
34.	Dhanugala ...	65	1,224	1,165	D-3
35.	East Nemmale @ ...	76	1,153	301	D-5
36.	Guyya ...	42	1,077	1,203	C-2
37.	Hachinadu ...	40	952	410	B-2
38.	Halligattu ...	55	1,173	1,280	D-4
39.	Halugunda ...	25	1,106	1,678	B-2
40.	Harihara ...	78	776	869	D-5
41.	Hathugattu Forest I *	93	...	147	E-4
42.	Hathugattu Forest II *	94	...	792	E-4
43.	Hathur ...	51	956	917	C-3
44.	Hebbale ...	48	4,130	3,937	D-3
45.	Heggala ...	16	1,272	1,533	B-4
46.	Hosakote ...	34	286	414	C-3
47.	Hosoor ...	35	2,706	2,545	C-3
48.	Hudikeri ...	80	2,218	1,935	D-4
49.	Hysodlur ...	88	1,595	958	D-5
50.	Kadangamarur ...	8	747	839	B-3
51.	Kadanoor f ...	7	961	1,036	B-3
52.	Kaikeri ...	47	3,505	3,408	C-3
53.	Kalthmadu ...	33	665	642	C-3
54.	Kannangala ...	27	1,473	1,836	B-2
55.	Kanoor ...	60	1,331	1,699	E-4
56.	Kardigodu ...	44	3,340	4,030	C-1
57.	Karmadu ...	29	1,302	1,717	C-3
58.	Kavadi ...	28	827	983	C-3
59.	Kedamullr ...	17	1,471	1,634	A-4
60.	Kirgoor ...	57	1,261	1,410	D-4
61.	Kolathodu Bygodu	31	769	866	C-3
62.	Kothur ...	70	1,384	1,492	E-5
63.	Kottageri ...	67	943	1,151	E-4
64.	Kottoli ...	6	694	743	B-3
65.	Kukloor ...	1	553	514	B-3
66.	Kumtoor f ...	69	1,714	1,810	E-5
67.	Kunda ...	52	1,178	1,239	C-4
68.	Kunjalageri ...	21	876	917	A-2
69.	Kurchi ...	75	1,047	1,295	D-6
70.	Kutta f ...	73	3,576	4,054	E-6
71.	Kuttandi ...	54	928	1,044	C-4
72.	Maggula ...	3	503	534	B-3
73.	Maldare ...	45	2,066	2,176	D-2
74.	Manchalli ...	74	778	640	E-6
75.	Mathur ...	76	1,036	301	D-4
76.	Mayamudi ...	49	1,646	1,815	D-3
77.	Mekoor Hosakeri ...	37	3,733	3,455	C-3
78.	Muguttageri ...	82	831	902	D-4
79.	Mythadi ...	23	1,345	1,535	B-3
80.	Nagarahole Range f	97	...	517	F-5
81.	Nalkeri ...	22	1,155	1,196	B-2
82.	Nalkeri ...	71	3,220	1,274	E-5
83.	Nalkeri Forest I * ...	95	...	123	F-5
84.	Nalkeri Forest II * ...	96	...	363	F-5
85.	Nallur ...	63	625	1,798	D-4
86.	Naluvathoklu ...	32	714	761	C-3
87.	Nangala ...	13	557	624	B-4
88.	Nittur ...	68	1,318	1,798	E-4
89.	Nokya f ...	59	2,611	3,201	D-3
90.	Palangala ...	18	592	752	A-4
91.	Parkatageri ...	86	1,363	1,480	C-5
92.	Puliyeri ...	38	1,499	1,883	C-2
93.	Rudra Guppe ...	14	1,125	1,278	C-4
94.	Siddapura f ...	43	1,493	1,449	C-2
95.	T. Shettigeri ...	79	1,956	1,784	D-5
96.	Theralu ...	85	647	803	C-6
97.	West Nemmale @ ...	77	1,153	1,085	D-5
98.	Yedoor ...	39	519	673	B-2

@ Nemmale of 1961 is now split into East Nemmale and West Nemmale.

* Reserved Forest Areas not falling within the revenue limits of any other village, but classified as separate village for Census enumeration in 1971.

f Except in case of these villages, the dot in the map indicates only the population size of the village and not the actual location site of the village.

VIRAJPET TALUK

PRIMARY

L.C. No.	Name of village/ town/ward/urban Enumerator's Block No.	Area of village in acres and of town/ ward in Km²	No. of Occupied residential houses	No. of households	Total population (including Institutional and Houseless population)			Scheduled Castes		Scheduled Tribes		Literate and educated persons		WORKERS: Total workers (I-IX)		I	
					P	M	F	M	F	M	F	M	F	M	F	M	F
1	2	3	4	5	6	7	8	9	10	11	12	13	14	15	16	17	18
	Virajpet Taluk T	**1619.8@**	**23130**	**28335**	**142984**	**75452**	**67532**	**5667**	**5308**	**10402**	**9794**	**37376**	**26808**	**42756**	**18391**	**10220**	**3005**
	R	**1612.0**	**20272**	**24973**	**127780**	**66765**	**60415**	**5167**	**4861**	**10352**	**9734**	**31937**	**23085**	**37935**	**17572**	**10094**	**2984**
	U	**7.8**	**2858**	**3362**	**15804**	**8687**	**7117**	**500**	**447**	**50**	**60**	**5439**	**3723**	**4821**	**819**	**126**	**21**
	RURAL																
1.	Kukloor	... 1,429	110	118	514	266	248	72	54	...	...	165	168	152	49	59	18
2.	Aimangala	... 723	84	109	552	290	262	53	37	...	...	96	78	158	79	42	13
3.	Maggula	... 1,525	95	105	534	275	259	13	6	36	38	193	162	115	18	55	3
4.	Arji	... 2,365	201	254	1,298	673	625	75	58	54	50	368	310	356	75	91	9
5.	Betoli	... 2,399	183	208	1,205	611	594	60	52	20	23	334	300	338	234	180	134
6.	Kottolli	... 1,195	116	131	743	378	365	63	58	36	36	188	141	200	18	102	3
7.	Kadanoor	... 1,116	140	207	1,036	492	544	55	55	13	6	295	291	262	159	94	66
8.	Kadangamarur	... 1,707	147	177	839	392	447	58	63	2	2	201	126	223	99	109	16
9.	Devanageri	... 2,139	160	190	1,272	655	617	163	138	2	...	397	324	358	156	113	36
10.	Chembebellur	... 2,269	199	202	1,136	586	550	117	106	...	...	380	357	242	19	3	1
11.	Bittangala	... 1,773	207	352	1,018	527	491	36	41	23	15	306	222	319	295	146	73
12.	Balugodu	... 2,310	146	171	882	452	430	37	29	30	34	257	209	252	202	168	138
13.	Nangala	... 1,742	207	352	624	311	313	65	55	18	29	169	150	188	85	91	25
14.	Rudraguppe	... 8,763	177	247	1,278	654	624	...	...	63	70	433	388	317	114	189	76
15.	Badaga	... 11,243	122	141	600	287	313	...	...	55	54	188	181	148	55	81	3
16.	Heggala	... 16,970	204	301	1,533	842	691	16	16	63	65	416	214	460	142	93	...
17.	Kedamullur	... 13,317	282	289	1,634	842	792	36	44	49	39	553	424	447	20	253	...
18.	Palangala	... 6,479	134	134	752	413	339	22	17	50	33	277	205	230	92	68	35
19.	Arameri	... 1,709	245	285	1,294	704	590	180	147	16	13	391	309	391	244	111	29
20.	Bellumadu	... 924	96	108	557	282	275	65	50	4	...	141	137	133	18	58	9
21.	Kunjilageri	... 1,777	154	209	917	457	460	51	30	2	...	276	254	226	43	119	24
22.	Nalkeri	... 1,978	184	188	1,196	616	580	10	8	8	7	349	316	329	142	148	21
23.	Mythadi	... 2,570	239	276	1,535	762	773	115	121	...	6	347	361	434	97	248	46
24.	Ammathi	... 1,354	115	173	785	420	365	14	8	48	58	161	123	236	132	31	11
25.	Halugunda	... 2,107	294	335	1,678	902	776	45	42	19	17	432	250	444	143	165	26
26.	Byrambada	... 1,191	93	127	590	314	276	35	12	18	17	137	80	204	77	25	3
27.	Kannangala	... 2,231	236	281	1,836	977	859	64	52	75	85	456	284	540	235	115	11
28.	Kavadi	... 1,644	141	187	983	512	471	23	19	36	31	318	283	237	37	110	19
29.	Karmadu	... 1,400	292	389	1,717	923	794	65	83	14	6	594	402	535	158	83	3
30.	Bilugunda	... 1,614	239	329	1,522	982	740	252	252	17	1	378	330	425	266	113	29
31.	Kolathodu Bygodu	1,782	141	164	866	443	423	10	5	78	70	230	227	236	116	121	86
32.	Naluvathoklu	... 1,252	125	148	761	390	371	5	4	17	18	234	167	208	34	99	15
33.	Kalthmadu	... 1,615	108	108	642	320	322	13	13	63	65	152	155	156	84	41	18
34.	Hosakote	... 1,145	80	80	414	211	203	28	27	29	21	85	47	96	2	25	1
35.	Hosoor	... 3,837	331	372	2,545	1,354	1,191	210	194	128	108	522	276	801	449	61	2
36.	Bettakeri	... 1,556	152	237	1,162	612	550	47	57	69	69	182	94	324	150	39	1
37.	Mekoor Hosakeri	3,353	642	784	3,455	1,861	1,594	302	295	122	115	678	291	1,092	608	21	1
38.	Puliyeri	... 2,970	207	389	1,883	974	909	168	142	70	65	473	347	560	284	49	6
39.	Yedoor	... 1,527	87	127	673	360	313	72	66	55	55	109	60	215	159	21	3
40.	Hachinadu	... 1,437	55	88	410	225	185	17	12	13	13	103	80	152	61	29	...
41.	Badagabanangala	3,450	504	620	3,138	1,642	1,496	352	365	184	198	529	200	944	540	31	4
42.	Guyya	... 2,134	162	162	1,203	599	604	14	17	41	29	246	207	348	267	49	2
43.	Siddapura	... 1,642	269	344	1,449	804	645	106	108	70	53	427	209	544	320	3	2
44.	Kardigodu	... 11,402	667	776	4,030	2,257	1,773	185	166	176	197	1,003	475	1,451	656	93	14
45.	Maldare	... 6,891	428	478	2,135	1,177	999	95	120	228	205	388	145	730	294	46	4

Note: The total of the village areas may not tally with the rural area of the taluk. The data on these areas are from different sources and no attempt has been made to tally the two.

CENSUS ABSTRACT

VIRAJPET TALUK

WORKERS																		NON-WORKERS		
II		III		IV		V(*a*)		V(*b*)		VI		VII		VIII		IX		X		L.C. No.
M	F	M	F	M	F	M	F	M	F	M	F	M	F	M	F	M	F	M	F	
19	20	21	22	23	24	25	26	27	28	29	30	31	32	33	34	35	36	37	38	1
11002	**6267**	**8906**	**5964**	**111**	**60**	**603**	**274**	**1670**	**142**	**772**	**191**	**3469**	**95**	**954**	**63**	**5049**	**2330**	**32696**	**49141**	
10926	**6241**	**8684**	**5869**	**103**	**58**	**509**	**268**	**911**	**82**	**398**	**47**	**1817**	**40**	**305**	**7**	**4188**	**1976**	**28830**	**42843**	
76	**26**	**222**	**95**	**8**	**2**	**94**	**6**	**759**	**60**	**374**	**144**	**1652**	**55**	**649**	**56**	**861**	**354**	**3866**	**698**	
49	20	6	1	...	...	...	...	1	...	2	...	16	...	2	...	17	10	114	199	1
77	58	1	...	...	...	1	...	7	...	1	...	12	1	6	...	11	7	132	183	2
44	13	1	...	...	...	...	...	2	...	2	...	4	1	...	...	6	1	160	241	3
128	35	28	15	...	...	17	1	14	3	5	1	31	2	5	1	37	8	215	550	4
49	29	17	10	...	...	1	...	7	3	...	...	3	1	5	...	76	57	272	360	5
65	1	11	5	...	...	2	5	4	2	...	...	4	...	1	...	11	2	178	347	6
78	43	13	22	17	14	...	...	12	...	...	...	14	1	4	1	30	12	230	385	7
79	67	1	...	9	6	2	...	1	...	1	...	12	1	...	...	9	9	169	348	8
157	84	25	12	1	...	5	...	5	...	16	8	9	...	...	...	29	16	297	461	9
215	8	1	...	2	...	...	...	6	2	3	...	4	1	2	...	11	7	344	531	10
81	84	11	3	...	...	1	7	11	8	11	3	2	...	3	1	53	116	208	196	11
37	27	5	...	...	...	...	...	1	1	...	...	1	...	...	...	40	36	200	228	12
76	48	3	...	...	...	1	...	1	...	...	...	4	...	...	...	12	12	123	228	13
76	30	6	3	...	...	8	1	2	...	3	...	10	...	4	...	19	4	337	510	14
63	47	...	...	...	...	...	...	...	...	...	...	1	...	1	...	2	5	139	258	15
38	4	164	76	...	1	1	2	6	3	1	...	15	1	3	...	139	55	382	549	16
148	14	3	...	...	...	12	2	2	...	...	...	10	...	2	...	17	4	395	772	17
66	36	65	20	...	...	...	...	7	...	5	...	1	...	...	...	18	1	183	247	18
128	37	56	82	...	...	19	46	4	...	2	...	20	...	3	...	48	50	313	346	19
56	8	2	...	...	...	5	...	1	...	...	...	7	...	2	...	2	1	149	257	20
75	9	1	...	...	...	1	...	3	...	1	...	8	...	3	...	15	10	231	417	21
160	86	...	...	...	...	3	27	...	...	...	...	1	...	...	...	17	8	287	438	22
155	50	1	...	...	...	4	...	5	...	...	...	3	1	1	...	17	...	328	676	23
42	21	95	78	...	...	1	...	10	...	3	...	17	2	7	...	30	20	184	233	24
33	13	120	67	20	8	9	3	7	...	17	...	24	...	4	...	45	26	458	633	25
63	19	92	49	...	...	...	...	4	...	1	...	8	...	2	...	9	6	110	199	26
163	82	159	127	...	...	10	2	14	...	10	...	33	...	5	...	31	13	437	624	27
83	12	3	...	...	...	1	...	7	...	1	...	9	...	3	...	20	6	275	434	28
46	20	113	78	5	5	19	...	48	3	43	8	80	2	19	...	79	39	388	636	29
68	47	111	91	...	...	3	...	1	...	1	...	8	1	2	...	118	98	357	474	30
95	26	2	...	...	...	1	...	2	...	1	...	6	...	1	...	7	4	207	307	31
43	11	35	5	1	...	2	...	6	1	...	...	13	...	1	1	7	1	182	337	32
112	65	...	...	...	...	1	...	...	...	...	...	2	...	...	...	...	1	164	238	33
61	...	6	...	...	...	...	...	...	...	...	...	1	...	...	...	3	1	115	201	34
159	61	438	361	9	11	2	...	4	1	...	...	17	1	5	...	106	12	553	742	35
39	5	239	139	...	...	...	...	1	...	2	...	...	...	...	...	4	5	288	400	36
193	151	510	384	4	...	7	3	28	2	10	...	123	1	8	1	188	65	769	986	37
68	13	380	257	3	...	2	1	9	1	4	...	16	...	3	...	26	6	414	625	38
22	11	156	141	...	...	...	...	...	...	...	...	7	...	...	...	9	4	145	154	39
106	61	7	...	...	...	...	...	...	...	...	...	2	...	1	...	7	...	73	124	40
173	50	559	441	...	...	1	...	12	...	22	...	42	...	8	...	96	45	698	956	41
53	33	147	138	...	...	9	57	1	...	...	...	10	...	1	...	78	37	251	337	42
1	...	245	217	2	...	19	1	18	...	20	3	154	3	8	...	74	94	260	325	43
52	39	517	463	...	...	29	3	73	2	16	3	238	3	40	...	393	129	806	1,117	44
117	17	472	272	...	...	2	...	4	...	1	...	29	...	3	1	56	...	447	705	45

PRIMARY

VIRAJPET TALUK

L.C. No.	Name of village/ town/ward/urban Enumerator's Block No.	Area of village in acres and of town/ ward in Km²	No. of Occupied residential houses	No. of house holds	Total population (including Institutional and Houseless population)			Scheduled Castes		Scheduled Tribes		Literate and educated persons		WORKERS Total workers (I-IX)		I	
					P	M	F	M	F	M	F	M	F	M	F	M	F
1	2	3	4	5	6	7	8	9	10	11	12	13	14	15	16	17	18
46.	Chennayanakote...	12,269	464	482	2,630	1,418	1,212	290	271	235	196	481	221	848	506	59	4
47.	Kaikeri ...	5,202	512	681	3,408	1,786	1,622	108	121	295	272	794	427	1,051	563	171	104
48.	Hebbale ...	5,931	425	544	3,937	2,099	1,838	101	87	326	299	785	450	1,300	706	84	27
49.	Mayamudi ...	2,948	292	356	1,815	921	894	28	17	238	225	440	359	496	235	138	46
50.	Aruvathoklu ...	3,028	307	362	1,739	900	839	22	30	99	88	477	380	473	18	92	41
51.	Hathur ...	1,445	144	195	917	479	438	12	5	51	62	312	156	272	1531	124	53
52.	Kunda ...	3,035	186	246	1,239	628	611	5	2	113	114	351	307	345	205	142	79
53.	B. Shettigeri ...	2,038	152	156	760	386	374	2	...	44	40	249	118	213	186	113	131
54.	Kuttandi ...	6,160	174	218	1,044	519	525	...	...	91	93	97	130	267	138	154	69
55.	Halligattu ...	2,683	179	229	1,280	670	610	...	...	141	126	337	254	390	269	213	166
56.	Mathur ...	2,646	153	176	864	428	436	18	17	73	19	254	228	234	187	117	90
57.	Kirgoor ...	2,721	215	239	1,410	698	712	49	63	67	68	409	314	348	150	168	34
58.	Bekkesodlur ...	1,457	117	155	816	453	363	13	7	69	45	310	228	239	25	143	6
59.	Nokya ...	5,623	466	621	3,201	1,752	1,449	118	95	356	202	646	331	1,012	410	102	22
60.	Kanoor ...	2,826	279	315	1,699	910	789	47	53	294	257	372	466	545	295	118	24
61.	Balele ...	4,041	432	480	2,217	1,214	1,003	129	113	157	183	438	313	725	316	139	51
62.	Besagur ...	1,647	158	176	815	441	374	60	47	57	47	260	227	276	226	116	117
63.	Nallur ...	1,603	89	163	782	413	369	...	...	99	86	212	184	235	167	25	11
64.	Bilur ...	2,119	115	196	983	536	447	12	16	140	128	254	183	316	148	71	13
65.	Dhamugala ...	2,598	184	201	1,165	603	562	14	12	114	115	309	201	321	155	87	17
66.	Devanoor ...	3,632	246	391	1,993	1,087	906	123	102	337	349	398	262	642	339	126	37
67.	Kottageri ...	2,132	86	228	1,151	609	542	115	122	75	79	290	190	372	34	117	3
68.	Nittur ...	3,456	243	311	1,798	956	842	46	45	391	366	353	221	549	183	129	22
69.	Kumtoor ...	3,408	404	418	1,810	948	862	15	19	185	184	547	383	558	197	179	17
70.	Kothur ...	3,514	243	252	1,492	782	710	57	59	248	203	421	335	437	263	196	106
71.	Nalkeri ...	3,092	226	268	1,274	679	595	...	...	260	243	314	201	350	104	93	9
72.	Badaga ...	5,605	440	673	2,858	1,535	1,323	4	...	543	545	664	387	967	544	155	21
73.	Kutta ...	6,321	465	558	4,054	2,175	1,879	44	45	632	561	837	579	1,445	954	49	4
74.	Manchalli ...	3,893	141	141	640	338	302	...	...	77	73	188	125	204	28	38	6
75.	Kurchi ...	11,836	263	290	1,295	677	618	1	...	316	282	256	208	394	183	117	11
76.	East Nemmale ...	698	44	45	301	150	151	...	...	...	...	119	117	89	12	78	6
77.	West Nemmale ...	3,821	166	207	1,085	543	542	7	6	32	39	263	220	356	249	121	100
78.	Harihara ...	2,098	130	167	869	449	420	...	5	63	72	278	212	240	63	142	9
79.	T. Shettigeri ...	4,822	257	380	1,784	898	886	24	33	49	49	396	500	459	116	238	41
80.	Hudikeri ...	3,365	314	363	1,935	1,007	928	56	55	67	57	700	538	539	229	213	109
81.	Balliamandoor ...	1,791	249	276	861	439	422	6	4	61	68	283	245	220	55	141	4
82.	Mugutageri ...	1,836	125	156	902	466	436	...	5	33	31	273	245	246	37	153	3
83.	Chikkamandoor ...	2,324	168	168	1,004	510	494	21	19	34	36	332	266	265	79	167	23
84.	Bellur ...	2,199	186	191	961	477	484	55	56	41	37	305	252	288	146	200	81
85.	Theralu ...	16,263	122	159	803	404	399	...	...	123	135	216	170	232	136	111	50
86.	Parkatageri ...	16,029	227	257	1,480	769	711	8	6	130	114	485	376	397	412	237	84
87.	Badagarakeri ...	5,810	159	177	1,050	529	521	19	9	103	101	299	252	289	166	163	77
88.	Hysodlur ...	3,930	133	188	958	497	461	...	...	16	11	301	254	278	45	114	7
89.	Begur ...	3,308	224	251	1,334	688	646	...	4	24	11	411	315	355	67	206	5
90.	Arakere Forest I...	600	101	104	575	300	275	5	2	170	174	119	64	149	70	36	...
91.	Arakere Forest II	598	125	128	722	371	351	...	...	280	272	58	35	159	64	34	1
92.	Arakere Forest III	602	73	78	419	221	198	2	2	88	75	110	68	113	35	55	...
93.	Hathugattu Forest I	14,000	23	42	147	86	61	5	6	6	1	26	18	56	1	4	...
94.	Hathugattu Forest II	13,000	173	187	792	457	335	7	7	297	260	165	75	255	10	102	...
95.	Nalkeri Forest I	15,640	31	31	123	56	67	5	8	1	...	31	18	34	26	...	...
96.	Nalkeri Forest II ...	50	78	78	363	188	175	7	9	172	163	56	19	109	88	4	...
97.	Nagarahole range-F	27,108	113	113	517	267	250	4	4	242	227	74	53	160	103	3	...
98.	Devamachi Forest-F	17,431	51	54	242	127	115	19	29	83	64	25	19	67	56	6	4

CENSUS ABSTRACT

VIRAJPET TALUK

WORKERS																NON-WORKERS		
II		III		IV		V(*a*)		V(*b*)		VI		VII		VIII		IX		X		L.C. No.
M	F	M	F	M	F	M	F	M	F	M	F	M	F	M	F	M	F	M	F	
19	20	21	22	23	24	25	26	27	28	29	30	31	32	33	34	35	36	37	38	1
182	160	470	300	9	7	...	1	10	...	4	1	30	1	4	...	80	32	570	706	46
284	209	319	152	3	4	5	...	41	1	11	...	37	...	16	...	164	93	735	1,059	47
457	243	429	362	...	...	7	2	66	4	12	1	70	1	13	...	162	66	799	1,132	48
183	124	71	45	...	...	26	6	26	3	2	...	23	...	...	...	27	11	425	659	49
172	108	69	23	...	...	12	...	20	1	22	...	20	1	16	...	50	9	427	656	50
101	79	2	1	...	...	5	1	3	1	...	...	12	...	...	...	25	16	207	287	51
155	107	6	1	...	...	22	5	1	2	1	...	4	...	1	...	13	11	283	406	52
56	41	...	...	...	...	5	3	5	...	7	1	1	...	8	...	18	10	173	188	53
28	29	14	...	8	...	1	1	5	4	9	6	2	...	...	...	46	29	252	387	54
105	69	5	3	...	...	...	...	21	1	2	...	5	...	3	...	36	30	280	341	55
87	84	4	...	...	...	2	4	...	...	1	...	4	...	...	...	19	9	194	249	56
69	65	58	43	...	...	6	...	7	1	1	...	6	...	4	...	29	7	350	562	57
68	18	2	...	...	...	6	...	1	1	4	...	4	...	1	...	10	...	214	338	58
331	208	366	145	...	...	1	...	19	1	6	...	72	2	5	1	110	31	740	1,039	59
328	254	13	6	...	...	5	...	24	1	9	...	17	...	...	...	31	10	365	494	60
323	200	8	6	...	...	19	6	9	...	...	...	17	1	1	...	209	52	489	687	61
137	94	1	...	...	...	...	...	4	...	...	...	1	1	...	...	17	14	165	148	62
160	145	...	...	...	1	8	1	7	...	...	...	13	3	2	...	20	6	178	202	63
129	97	41	16	...	...	8	2	10	7	6	...	27	...	...	...	24	13	220	299	64
157	49	1	...	...	...	14	7	4	...	...	...	6	...	3	...	49	82	282	407	65
299	229	38	6	...	...	...	...	7	1	3	4	39	...	6	...	124	62	445	567	66
152	3	30	19	...	...	...	...	7	...	...	...	2	...	1	...	63	9	237	508	67
317	149	24	4	...	...	13	3	21	...	11	...	11	...	...	...	23	5	407	659	68
165	138	21	3	...	...	16	7	36	5	21	1	31	1	5	...	84	25	390	665	69
188	144	...	...	...	...	3	2	3	...	...	...	20	...	...	...	27	11	345	447	70
172	74	37	19	...	...	3	...	7	...	4	...	9	...	3	...	22	2	329	491	71
476	399	157	110	...	...	15	...	10	...	13	1	50	...	6	...	85	13	568	779	72
360	320	663	526	4	1	25	3	39	6	11	2	107	...	6	...	181	92	730	925	73
129	17	6	...	5	...	...	2	3	...	1	...	9	...	2	...	11	3	134	274	74
232	160	17	9	...	...	2	1	2	...	1	...	4	...	3	...	16	2	283	435	75
4	...	...	...	...	...	1	...	3	1	...	...	...	1	1	...	2	4	61	139	76
38	25	163	114	...	...	4	4	2	...	2	...	14	...	2	...	10	6	187	293	77
72	49	3	...	...	...	...	...	...	1	3	...	...	...	...	...	20	4	209	357	78
81	20	34	30	1	...	6	5	15	1	1	...	25	1	6	...	52	18	439	770	79
141	62	1	...	...	...	18	13	14	...	3	...	46	3	5	...	98	42	468	699	80
49	40	3	...	...	...	...	...	...	1	...	...	3	...	1	...	23	10	219	367	81
25	1	6	4	...	...	20	14	10	4	3	...	...	...	3	...	26	11	220	399	82
71	46	...	...	...	...	3	3	2	...	...	...	2	...	...	...	20	7	245	415	83
79	61	...	1	...	...	...	...	1	...	...	...	...	...	...	...	8	3	189	338	84
84	67	15	2	...	...	11	10	6	...	...	...	...	...	...	...	5	7	172	263	85
85	46	19	...	...	...	...	...	6	1	5	...	5	1	2	...	38	10	372	569	86
82	66	6	2	...	...	4	1	1	...	4	4	9	...	...	...	20	16	240	355	87
59	4	91	26	...	...	1	...	...	...	...	...	...	...	...	...	13	8	219	416	88
104	55	7	...	...	...	4	...	2	1	4	...	6	...	1	...	21	6	333	579	89
...	...	102	68	...	...	...	...	...	...	...	...	3	...	1	...	7	2	151	205	90
4	1	115	62	...	...	...	...	3	...	...	...	...	...	1	...	2	...	212	287	91
...	...	54	34	...	...	1	...	...	...	...	...	...	...	1	...	2	1	108	163	92
...	...	14	...	...	...	...	...	35	...	...	...	1	...	...	...	2	1	30	60	93
...	...	84	3	...	...	1	...	42	...	4	...	13	...	1	...	8	7	202	325	94
19	21	2	...	...	...	4	...	...	...	...	...	2	...	1	...	6	5	22	41	95
27	34	75	52	...	...	1	...	...	...	...	...	...	...	1	...	1	2	79	87	96
...	...	148	95	...	...	...	...	...	...	...	...	2	...	1	...	6	8	107	147	97
15	32	43	20	...	...	...	...	...	...	...	...	2	...	...	...	1	...	60	59	98

VIRAJPET TALUK

PRIMARY

L.C. No.	Name of village/ town/ward/urban Enumerator's Block No.	Area of village in acres and of town/ ward in Km²	No. of Occupied residential houses	No. of households	Total population (including Institutional and Houseless population)			Scheduled Castes		Scheduled Tribes		Literate and educated persons		WORKERS Total workers (I-IX)		I	
					P	M	F	M	F	M	F	M	F	M	F	M	F
1	2	3	4	5	6	7	8	9	10	11	12	13	14	15	16	17	18
	URBAN																
8/I	**Gonikoppal (M)**	... 0.26	**614**	**673**	**2,757**	**1,667**	**1,090**	**65**	**27**	**9**	**4**	**1,023**	**458**	**1,112**	**159**	**12**	**2**
	1A	... ...	97	105	348	208	140	3	3	...	...	154	89	145	17	2	...
	1B	... ...	123	128	544	282	262	...	...	...	...	98	34	176	62	4	2
	2	... ...	167	192	786	503	283	60	21	7	4	274	96	317	43	1	...
	3A	... ...	111	124	513	309	204	2	3	2	...	218	120	204	21	5	...
	3B	... ...	116	124	566	365	201	...	...	...	...	279	119	270	16	...	...
8/IV	**Ponnampet (M)**	... 2.33	**673**	**681**	**3,265**	**1,738**	**1,527**	**194**	**191**	**22**	**28**	**866**	**736**	**972**	**248**	**44**	**7**
	Division I	... 1.05	**217**	**223**	**1,011**	**538**	**473**	**111**	**79**	**12**	**10**	**260**	**270**	**267**	**73**	**13**	**3**
	1A	... ...	80	80	361	201	160	35	19	...	...	144	109	90	13	4	1
	1B	... ...	137	143	650	337	313	76	60	12	10	116	161	177	60	9	2
	Division II	... 0.72	**277**	**279**	**1,381**	**737**	**644**	**38**	**43**	**7**	**7**	**394**	**288**	**413**	**119**	**23**	**3**
	2A	... ...	141	143	724	394	330	26	25	7	5	177	119	231	81	10	3
	2B	... ...	136	136	657	343	314	12	18	...	2	217	169	182	38	13	...
	Division III	... 0.56	**179**	**179**	**873**	**463**	**410**	**46**	**69**	**3**	**11**	**212**	**178**	**292**	**56**	**8**	**1**
	3A	... ...	60	60	351	191	160	22	38	1	11	99	98	132	21	4	1
	3B	... ...	119	119	522	272	250	23	31	2	...	113	80	160	35	4	...
8/XI	**Virajpet (M)**	... 5.18	**1,571**	**2,008**	**9,782**	**5,282**	**4,500**	**241**	**229**	**19**	**28**	**3,550**	**2,529**	**2,737**	**412**	**70**	**12**
Division	**I** 1	... ...	71	91	515	289	226	6	4	3	2	230	170	161	23	7	...
—do—	2	... ...	60	66	318	176	142	...	...	1	1	141	104	91	28	6	...
Division	**II** 3A	... ...	122	138	752	404	348	4	3	...	...	268	181	187	36	...	...
—do—	3B	... ...	82	142	602	317	285	9	7	...	...	237	172	162	44	7	3
—do—	4	... ...	63	135	778	395	383	...	2	...	...	271	231	197	18	3	2
Division	**III** 5A	... ...	71	79	464	255	209	17	21	9	7	158	105	123	8	...	...
—do—	5B	... ...	39	82	452	306	146	4	1	...	...	204	88	215	20	...	...
Division	**IV** 6A	... ...	167	175	858	512	346	45	36	...	...	347	164	310	11	4	...
—do—	6B	... ...	44	63	321	184	137	...	...	...	...	121	63	119	1	1	...
—do—	7A	... ...	54	102	515	296	219	...	...	...	...	189	117	153	20	3	...
—do—	7B	... ...	51	114	533	267	266	8	9	6	16	170	172	136	25	3	1
—do—	7C	... ...	154	157	566	304	262	13	14	...	...	194	147	170	31	9	...
Division	**I** 8	... ...	63	63	312	153	159	...	...	...	...	115	120	57	14	...	...
—do—	9	... ...	100	120	491	270	221	20	23	...	2	204	134	110	30	13	6
Division	**III** 10A	... ...	93	117	542	270	272	35	33	...	...	175	133	131	2	...	...
—do—	10B	... ...	78	82	450	232	218	11	7	...	...	142	108	103	16	5	...
—do—	11	... ...	44	45	218	110	108	...	...	...	...	65	43	68	7	1	...
Division	**I** 12	... ...	78	82	383	181	202	69	71	...	...	121	117	77	18	3	...
Division	**III** 13	... ...	52	55	312	156	156	...	...	...	...	97	78	71	16	...	...
Division	**IV** 14	... ...	100	100	400	05	195	...	...	...	...	101	22	96	15	5	...
	Division I	... 1.48	**372**	**422**	**2,019**	**1,069**	**950**	**95**	**98**	**4**	**5**	**811**	**645**	**496**	**113**	**29**	**6**
	Division II	... 0.76	**252**	**415**	**2,132**	**1,116**	**1,016**	**13**	**10**	...	...	**776**	**584**	**546**	**98**	**10**	**5**
	Division III	... 1.20	**377**	**460**	**2,438**	**1,329**	**1,109**	**67**	**62**	**9**	**7**	**841**	**555**	**711**	**88**	**6**	...
	Division IV	... 1.74	**570**	**711**	**3,193**	**1,768**	**1,425**	**66**	**59**	**6**	**16**	**1,122**	**745**	**984**	**113**	**25**	**1**

CENSUS ABSTRACT

VIRAJPET TALUK

WORKERS																		NON-WORKERS		
II		III		IV		V(*a*)		V(*b*)		VI		VII		VIII		IX		X		L.C.
M	F	M	F	M	F	M	F	M	F	M	F	M	F	M	F	M	F	M	F	No.
19	20	21	22	23	24	25	26	27	28	29	30	31	32	33	34	35	36	37	38	1
10	**3**	**60**	**17**	**1**	...	**8**	...	**217**	**15**	**128**	**66**	**432**	**15**	**133**	**2**	**111**	**39**	**555**	**931**	**8/I**
...	...	19	2	...	...	4	...	23	1	2	1	43	...	19	...	33	13	63	123	1A
4	...	11	2	1	...	...	...	19	2	78	46	22	4	30	...	7	6	106	200	1B
3	...	23	7	...	...	...	...	85	7	17	14	118	6	35	2	35	7	186	240	2
3	3	5	5	...	...	4	...	69	2	14	5	77	3	12	...	15	3	105	183	3A
...	...	2	1	...	...	...	...	21	3	17	...	172	2	37	...	21	1	95	185	3B
24	**16**	**90**	**64**	**1**	**2**	**10**	...	**143**	**23**	**107**	**33**	**230**	**10**	**103**	**32**	**220**	**61**	**766**	**1,279**	**8/VI**
14	**9**	**30**	**10**	...	**2**	...	...	**26**	**4**	**19**	**2**	**44**	**2**	**29**	**23**	**92**	**18**	**271**	**400**	
...	1	1	...	...	...	...	...	6	2	3	1	14	...	3	...	59	8	111	147	1A
14	8	29	10	...	2	...	...	20	2	16	1	30	2	26	23	33	10	160	253	1B
8	**7**	**27**	**30**	**1**	...	**10**	...	**48**	**10**	**67**	**27**	**106**	**6**	**47**	**5**	**75**	**31**	**324**	**525**	
8	7	20	25	1	...	10	...	17	9	57	21	58	3	27	4	23	9	163	249	2A
1	...	7	5	...	...	...	...	31	1	10	6	48	3	20	1	52	22	161	276	2B
1	...	**33**	**24**	...	...	...	...	**69**	**9**	**21**	**4**	**80**	**2**	**27**	**4**	**53**	**12**	**171**	**354**	
...	...	18	14	...	...	...	...	34	2	6	1	39	2	3	...	28	1	59	139	3A
1	...	15	10	...	...	...	...	35	7	15	3	41	...	24	4	25	11	112	215	3B
42	**7**	**72**	**14**	**6**	...	**76**	**6**	**399**	**22**	**139**	**45**	**990**	**30**	**413**	**22**	**530**	**254**	**2,545**	**4,088**	**8/XI**
...	...	3	1	...	...	11	...	13	1	3	...	75	1	11	...	38	20	128	203	1
...	...	1	...	...	...	...	...	21	1	...	...	33	2	2	...	28	25	85	114	2
...	...	3	1	...	...	15	2	34	3	12	3	60	7	28	2	35	18	217	312	3A
...	...	4	2	...	...	...	...	35	9	16	10	48	3	24	...	28	17	155	241	3B
...	...	3	...	...	...	17	...	24	...	15	4	84	1	23	...	28	11	198	365	4
...	...	2	...	...	...	3	...	19	...	3	1	54	1	31	2	11	4	132	201	5A
...	...	...	1	...	...	7	...	50	...	2	4	125	4	14	...	17	11	91	126	5B
...	...	1	...	...	...	9	...	37	3	8	1	160	...	56	1	35	12	202	329	6A
4	...	4	...	...	...	...	...	7	...	1	1	50	...	8	...	44	4	65	132	6B
...	...	...	...	...	...	...	...	17	...	5	...	64	2	36	2	28	16	143	199	7A
8	2	10	...	...	...	...	...	25	...	7	...	19	3	19	...	45	19	131	241	7B
2	...	3	...	...	...	9	...	13	1	9	7	45	1	28	...	52	22	134	231	7C
1	...	2	...	6	...	...	...	7	...	5	...	8	2	5	...	23	12	96	145	8
12	1	7	...	...	...	...	1	4	...	10	3	21	1	5	...	38	18	160	191	9
2	...	11	1	...	...	...	...	26	3	15	3	39	...	25	2	13	12	139	251	10A
1	...	3	3	...	...	...	...	20	...	7	1	27	...	30	6	10	6	129	202	10B
1	...	4	...	...	...	...	...	9	...	4	...	31	1	12	2	6	4	42	101	11
5	1	1	...	...	...	...	...	12	1	7	...	11	1	12	5	26	10	104	184	12
5	3	7	4	...	...	...	...	12	...	6	6	18	...	8	...	15	3	85	140	13
1	...	3	1	...	...	5	3	14	...	4	1	18	...	36	...	10	10	109	180	14
13	**2**	**14**	**1**	**6**	...	**11**	**1**	**57**	**3**	**25**	**3**	**148**	**7**	**35**	**5**	**153**	**85**	**573**	**837**	
...	...	**10**	**3**	...	...	**32**	**2**	**93**	**12**	**43**	**17**	**192**	**11**	**75**	**2**	**91**	**46**	**570**	**918**	
9	**3**	**27**	**9**	...	...	**10**	...	**136**	**3**	**37**	**15**	**294**	**6**	**120**	**12**	**72**	**40**	**618**	**1,021**	
15	**2**	**21**	**1**	...	...	**23**	**3**	**113**	**4**	**34**	**10**	**356**	**6**	**183**	**3**	**214**	**83**	**784**	**1,312**	

VIRAJPET TALUK

DESCRIPTION OF URBAN ENUMERATORS' BLOCKS

Census Enumeration Block No.	Description of Jurisdiction of the Census Enumeration Block		
	Name or No. of Street, Road, Lane, etc.	No. of the first Census House	No. of the last Census House
1	2	3	4
GONIKOPPAL TOWN (M).			
LOCATION CODE No. 8/I			
1A	North: Mahila Samaj road and Ganapathy road East: Busstand South: Virajpet-Mysore road,... from Bus and upto Municipal boundary West: Hosur road upto Mahila Samaj road junction	1 (1)	72 (2)
1B	North: S. Nos. 205/84, 204 upto the river and along the river bank upto the foot path to the river leading from the slaughter house ... East: Foot path by the side of sweepers' quarters South: Ganapathy road and Mahila Samaj road West: Fence on the eastern side of estate of Sri K. G. Ponnappa upto the tank	73	117 (2)
2	North: Along the river bank, crossing the river at Hebbale village boundary (Suryodaya Mill) and joining the Pollybetta road to the east East: Pollybetta road, Eastern side upto the culvert and proceeding inwards on the northern boundary of S. No. 63/1 and joining the tank in the field and crossing the road and cattle market ... South: Mysore-Virajpet road upto Bus stand West: Bus stand and foot path leading to the river.		11 (1)
3A	North: Virajpet-Mysore road from S. No. 21/7. House No. 64 to boundary. East: Municipal latrine to Church road. South: Church road upto Ponnampet road and along the western side of the road upto Arvathoklu—*thodu* and along the *thodu* upto western boundary of S. No. 21/7 of plot of Sri Atma Ram Singh. ... West: Western boundary of S. No. 21/7.	1	64 (5)
3B	North: Virajpet-Mysore road East: Western boundary of S. No. 21/7 (House No. 64). South: Arvathoklu *Thodu* ... West: Eastern boundary line of No. 80/1 upto Arvathoklu *Thodu.*	65 (7)	130
PONNAMPET TOWN (M)			
LOCATION CODE No. 8/VI			
Division I 1/A	1. Kunda road 2. T. B. road 3. Gonikoppal-Vynadu road (Western side). ... 4. Jodubetti	1	54 (6)
1/B	1. Gonikoppal-Vynadu road 2. Nehru colony ... 3. Jodu betti	55	154 (4)
Division II 2/A	1. Gonikoppal-Vynadu road 2. Thyagaraja road (Northern side). ... 3. Palli beedi 4. Mutton stall road	1	74
2-B	1. Palli beedi 2. Thyagaraja road (southern side). ... 3. Gonikoppal-Vynadu road 4. Kunda road (southern side)	75	154 (3)
Division III 3/A	1. Gonikoppal-Vynadu road (Northern side) ...	1-98	...
3/B	1. Gonikoppal-Vynadu road ... 2. Kanoor road ... 3. Krishna colony	99	147 (8)
VIRAJPET TOWN (M)			
LOCATION CODE No. 8/XI			
Division I	1 Block No. 1 ...	1 (1)	84 (2)
—do—	2 Block No. 2 ...	1 (1)	38 (3)
Division II	3A Block No. 3 ...	1	70 (2)
—do—	3B Block No. 3	70 (3)	151 (1)
—do—	4 Block No. 4 ...	1	60 (1)
Division III	5A Block No. 5 ...	1	30 (5)
—do—	5B Block No. 5 ...	30 (6)	68 (8)
Division IV	6A Block No. 6 ...	1 (1)	53
—do—	6B Block No. 6 ...	54 (1)	81 (2)
—do—	7A Block No. 7 ...	1	54 (21)
—do—	7B Block No. 7 ...	54 (22)	90 (2)
		91	104 (2)
—do—	7C Block No. 7 ...	104 (3)	164 (7)
Division I	8 Block No. 8 ...	1 (1)	71
—do—	9 Block No. 9 ...	1	79
Division III	10A Block No. 10 ...	1 (1)	36 (2)
—do—	10B Block No. 10 ...	36 (3)	71
—do—	11 Block No. 11 ...	1 (1)	17 (5)
Division I	12 Block No. 12 ...	1 (1)	55 (2)
Division III	13 Block No. 13 ...	1 (1)	20 (1)
Division IV	14 Block No. 14 ...	1 (1)	33 (3)

APPENDIX I

APPENDIX—I

LIST OF HAMLETS HAVING POPULATION OF 500 AND MORE

Sl. No.	Name of Taluk	Name of Main Village	Location Code Number	Name of Hamlet	Population		
					Persons	Males	Females
1	2	3	4	5	6	7	8
1	**Mercara**	Galibeedu	4	Kadankal ...	687	418	269
	Mercara	Kiggalu	16	Aikola ...	601	305	296
	Mercara	Kanthur	17	Murnad ...	1,167	685	482
	Mercara	Chembu	24	Melchembu ...	1,145	568	577
	Mercara	Peraje	25	Kondalpadiperaje ...	1,483	753	730
	Mercara	Kundacheri	35	Padakal ...	529	272	257
	Mercara	Kargunda	38	Kadiathur ...	580	274	306
	Mercara	Kolagadalu	41	Kottur ...	819	426	393
	Mercara	Cherangala	46	Korangala ...	547	280	267
	Mercara	Konajageri	53	Bavali ...	640	321	319
	Mercara	Arapattu	55	Padavada ...	563	276	287
	Mercara	Yavakapadi	58	Marandoda ...	593	299	294
	Mercara	Kirundadu	65	Kaikadu ...	519	251	268
2	**Somvarpet**	Chowdlu	1	Kibbetta ...	559	277	282
	Somvarpet	Nerugalale	9	Doddabur ...	589	315	274
	Somvarpet	Aigoor	14	Harangi ...	511	247	264
	Somvarpet	Aigoor	14	Yedavare ...	593	314	279
	Somvarpet	Balagunda	17	Nagarur ...	1,143	586	557
	Somvarpet	Honnahanakodu	79	Doddahanakod ...	680	353	327
	Somvarpet	Kudumangalore	114	Basavanathur ...	829	465	364
	Somvarpet	Anjanageribettageri	116	Haradoor ...	1,092	NA	NA
	Somvarpet	Movathoklu	117	Hadageri ...	547	288	259
	Somvarpet	Sirangalli	118	Kirudili ...	614	317	297
	Somvarpet	Kumboor	121	Jamburu ...	746	412	334
	Somvarpet	Andagove	126	Kodagaralli ...	1,568	793	775
	Somvarpet	Horoor	131	Modur ...	943	477	466
	Somvarpet	Kedekal Negadal	132	Haleri ...	653	339	314
3	**Virajpet**	Rudraguppe	14	Kandangala ...	539	277	262
	Virajpet	Kardigodu	44	Cheekanalli ...	651	345	306
	Virajpet	Maldare	45	Kodagu Srirangapatna ...	1,099	572	527
	Virajpet	Chennayanakote	46	Chennangi ...	973	526	447
	Virajpet	Kaikeri	47	Athur ...	1,358	712	646
	Virajpet	Kaikeri	47	Nalugole ...	652	332	320
	Virajpet	Hebbale	48	Badragola ...	1,197	636	561
	Virajpet	Mayamudi	49	Balaji ...	1,068	528	540
	Virajpet	Kunda	52	Eachur ...	697	331	366
	Virajpet	Nokya	59	Siddapura ...	1,288	673	615
	Virajpet	Kumtoor	69	Srimangala ...	949	527	467
	Virajpet	Kutta	73	Thyla ...	744	376	368
	Virajpet	Hudikeri	80	Konageri ...	673	353	320
	Virajpet	Chikkamandoor	83	Thuchamakeri ...	604	306	298
	Virajpet	Parkatageri	86	Birunani ...	958	510	448
	Virajpet	Begur	89	Chenivada ...	721	367	354

NA — Data not available

APPENDIX II

APPENDIX—II

SCHEDULED CASTES AND SCHEDULED TRIBES IN MYSORE STATE

Scheduled Castes

" Scheduled Castes " means such castes, races or tribes or parts or groups within such castes, races or tribes as are deemed under Article 341 (of the Constitution of India) to be the Scheduled Castes for the purposes of the Constitution of India

According to the *Constitution (Scheduled Castes) Order* 1950 and the *Constitution (Scheduled Castes) (Part C States) Order* 1951 as modified by *The Scheduled Castes and Scheduled Tribes Lists (Modification) Order*, 1956 and all subsequent amending Notifications issued up-to-date, the castes indicated under each of the different regions specified hereunder, have been declared as Scheduled Castes in the respective regions of the Mysore State.

No person who professes a religion different from the Hindu or the Sikh shall be deemed to be a member of a Scheduled Castes.

Scheduled Tribes

" Scheduled Tribes " means such tribes or tribal communities or parts of or groups within such tribes or tribal communities as are deemed under Article 342 (of the Constitution of India) to be Scheduled Tribes for the purposes of the Constitution of India.

According to the *Constitution (Scheduled Tribes) Order*, 1950, and the *Constitution (Scheduled Tribes) (Part C States) Order* 1951 as modified by *The Scheduled Castes and Scheduled Tribes Lists (Modification) Order*, 1956 and all subsequent amending Notifications issued up-to-date, the communities indicated under each of the different regions specified hereunder have been declared as Scheduled Tribes in the respective regions of the Mysore State.

Persons belonging to the Scheduled Tribes may profess any religion.

I. In the Districts of Bangalore, Kolar, Tumkur, Mandya, Hassan, Chikmagalur, Chitradurga, Shimoga Bellary and Mysore (except Kollegal Taluk):—

Scheduled Castes

1. Adi Andhra
2. Adi Dravida
3. Adikarnataka
4. Banjara or Lambani
5. Bhovi
6. Dakkaliga
7. Ganti Chores
8. Handi Jogis
9. Kepmaris
10. Koracha
11. Korama
12. Machala
13. Mochi
14. Sillekyathas
15. Sudugadu Siddha

Scheduled Tribes

1. Gowdalu
2. Hakkipikki
3. Hasalaru
4. Iruliga
5. Jenu Kuruba
6. Kadu Kuruba
7. Malaikudi
8. Maleru
9. Soligaru

II. In the Districts of Belgaum, Bijapur, Dharwar and North Kanara:—

Scheduled Castes

1. Ager
2. Bakad or Bant
3. Bhambi, Bhambhi, Asadaru, Asodi, Chamadia Chamar, Chambhar, Chamgar, Haralayya,

Scheduled Castes

Harali, Khalpa, Machigar, Mochigar, Madar, Madig, Mochi, Telugu Mochi, Kamati Mochi, Ranigar, Rohidas, Rohit or Samgar.
4. Bhangi, Mehtar, Olgana, Rukhi, Malkana, Halalkhor, Lalbegi, Balmiki, Korar or Zadamalli.
5. Chalvadi or Channayya
6. Chenna Dasar or Holaya Dasar
7. Dhor, Kakkayya or Kankayya
8. Garoda or Garo
9. Haller
10. Halsar, Haslar, Hulasvar or Halasvar
11. Holar or Valhar
12. Holaya or Holer
13. Lingader
14. Mahar, Taral or Dhegu Megu
15. Mahyavanshi, Dhed, Vankar or Maru Vankar
16. Mang, Matang or Minimadig
17. Mang—Garudi
18. Meghval or Menghvar
19. Mukri
20. Nadia or Hadi
21. Pasi
22. Shenva, Chenva, Sedma or Ravat
23. Tirgar or Tirbanda
24. Turi
25. Kotegar or Metri (*In North Kanara District only*).

Scheduled Tribes

1. Barda
2. Bavacha or Bamcha
3. Bhil, including Bhil Garasia, Dholi Bhil, Dungri Bhil, Dungri Garasia, Mewasi Bhil, Rawal Bhil, Tadvi Bhil, Bhagalia, Bhilala, Pawra, Vasava and Vasve.
4. Chodhara
5. Dhanka including Tadvi, Tetaria and Valvi
6. Dhodia
7. Dubla, including Halavia or Halpati
8. Gamit or Gamta or Gavit including Mavchi, Padvi, Vasava, Vasave and Valvi.
9. Gond or Rajgond
10. Kathodi or Katkari including Dhor Kathodi or Dhor Katkari and Son Kathodi or Son Katkari.
11. Kokna, Kokni Kukna
12. Koli Dhor, Tokre Kodi, Kolcha or Kolgha
13. Naikda or Nayaka, including Cholivala Nayaka, Kapadia Nayaka, Mota Nayaka and Nana Nayaka.
14. Pardhi, including Advichincher and Phanse Pardhi.
15. Patelia
16. Pomla
17. Rathawa
18. Varli
19. Vitolia, Kotwalia or Barodia

III. In the Districts of Gulbarga, Bidar and Raichur:—

Scheduled Castes

1 Anamuk
2 Aray (Mala)
3 Arwa Mala
4 Beda (Bhudga) Jangam
5 Bindla
6 Byagara
7 Chalvadi
8 Chambhar
9 Dakkal (Dokkalwar)
10 Dhor
11 Ellamalwar (Yellammalawandlu)
12 Holeya
13 Holeya Dasari
14 Kolupulvandlu
15 Madiga
16 Mahar
17 Mala
18 Mala Dasari
19 Mala Hannai
20 Malajangam
21 Mala Masti
22 Mala Sale (Netkani)
23 Mala Sanyasi
24 Mang
25 Mang Garodi
26 Manne
27 Mashti
28 Mehtar
29 Mitha Ayyalvar
30 Mochi
31 Samagara
32 Sindhollu (Chindollu)

Scheduled Tribes

1 Bhil
2 Chenchu or Chenchwar
3 Gond (including Naikpod and Rajgond)
4 Koya (including Bhine Koya and Rajkoya)
5 Thoti

IV. In South Kanara District and Kollegal Taluk of Mysore District:—

Scheduled Castes

1 Adi Andhra
2 Adi Dravida
3 Adi Karnataka
4 Ajila
5 Arunthathiyar
6 Baira
7 Bakuda
8 Bandi
9 Bellara
10 Chakkiliyan
11 Chalavadi
12 Chamar or Muchi
13 Chandala
14 Cheruman
15 Devendrakulathan
16 Dom, Dombara, Paidi or Pano
17 Godagali
18 Godda
19 Gosangi
20 Holeya
21 Jaggali
22 Jambuvulu
23 Kadaiyan
24 Kalladi
25 Karimpalan
26 Koosa
27 Kudumban
28 Kuruvan
29 Madari
30 Madiga
31 Maila
32 Mala
33 Mavilan
34 Moger (Muger)
35 Mundala
36 Nalakeyava
37 Nayadi
38 Pagadai
39 Pallan
40 Pambada
41 Panchama
42 Panniandi
43 Paraiyan
44 Puthirai Vannan
45 Raneyar
46 Samagara
47 Samban
48 Sapari
49 Semman
50 Thoti
51 Thiruvalluvar
52 Valluvan

Scheduled Tribes

1 Adiyan
2 Aranadan
3 Irular
4 Kadar
5 Kammara
6 Kattunayakan
7 Konda Kapus
8 Kondareddis
9 Koraga
10 Kota
11 Kudiya or Melakudi
12 Kurichchan
13 Kurumans
14 Maha Malasar
15 Malasar
16 Malayekandi
17 Mudugar or Muduvan
18 Palliyan
19 Paniyan
20 Pulayan
21 Sholaga
22 Toda

V. In Kollegal Taluk of Mysore District:—

Scheduled Castes

1 Pannadi
2 Vathiriyan

Scheduled Tribes

Kaniyan or Kanyan

VI. In South Kanara District:—

Scheduled Castes

1 Bathada
2 Hasla
3 Nalkadaya
4 Paravan

Scheduled Tribes

Marati

VII. In Coorg District:—

Scheduled Castes

1 Adi Dravida
2 Adi Karnataka
3 Adiya
4 Balagai
5 Holeya
6 Madiga
7 Muchi
8 Mundala
9 Pale
10 Panchama
11 Paraya
12 Samagara

Scheduled Tribes

1 Korama
2 Kudiya
3 Kuruba
4 Maratha
5 Meda
6 Yerava

CENSUS OF INDIA 1971 — MYSORE STATE

PUBLICATION PROGRAMME

Portrait of Population — A Descriptive Analysis

Part I-A	...	First Part of the General Report
Part I-B	...	Second Part of the General Report.
Part I-C	...	Subsidiary Tables
Part II-A	...	General Population Tables (A Series)
Part II-B	...	Economic Tables (B Series)
Part II-C (i)	...	Distribution of Population—Mother Tongue and Religion, Scheduled Castes and Scheduled Tribes
Part II-C (ii)	...	Other Social & Cultural Tables and Fertility Tables—Tables on Household Composition, Single Year Age, Marital Status, Educational Levels, Scheduled Castes and Scheduled Tribes, etc.
Part II-D	...	Migration Tables
Part III	...	Report and Tables on Establishments
Part IV-A	...	Housing Report & Housing Subsidiary Tables
Part IV-B	...	Housing Tables
Part V	...	Special Tables and Ethnographic Notes on Scheduled Castes and Scheduled Tribes
Part VI-A	...	Town Directory
Part VI-B	...	Specal Survey Reports on Selected Towns
Part VI-C	...	Survey Reports on Selected Villages
Part VIII-A	...	Administration Report—Enumeration } *for official use only*
Part VIII-B	...	Administration Report—Tabulation } *Not for sale—*
Part IX	...	State Census Atlas
Part X	...	District Census Handbooks
Parts A & B	...	Village and Town Directory & Village and Townwise Primary Census Abstract.
Part C	...	Analytical Report, Administrative Statements and District Census Tables Special Studies and Other Miscellaneous Reports.

ALL INDIA PUBLICATIONS

Volumes similar to those indicated above are being published at the All India level. Apart from these, All India Census Tables on 1% Sample basis being Part II (Spl.) and a Special Report on Graduates and Technical Personnel being Part VII are also being published.

PRINTED AT THE C.L.S. PRESS, BANGALORE-42