

CENSUS OF INDIA 1981

SERIES - 20

TAMIL NADU

PART XIII - A

DISTRICT CENSUS HANDBOOK

VILLAGE AND TOWN DIRECTORY

COIMBATORE

A. P. MUTHUSWAMI
of the Indian Administrative Service
DIRECTOR OF CENSUS OPERATIONS
TAMIL NADU

1983

CONTENTS

Page Nos.

Foreword i—ii

Preface iii—v

District Map Facing Page vi

Important Statistics vii—viii

Analytical Note 1—15

I) Census concepts : Rural and Urban areas, Census houses / households, Scheduled Castes / Scheduled Tribes, Literate, Main worker, Marginal worker, Non-worker etc.

II) Brief history of the District Census Handbook including scope of Village and Town Directory and Primary Census Abstract.

III) Brief history of the District and its formation, Jurisdictional changes, Physical Aspects—Location and Physiography — Area and Population — Soil—Climate and Rainfall — Rivers—Hills, Coastline, Mines and Minerals, Flora & Fauna, Forestry — Land and Landuse pattern, Agriculture — Irrigation and Power, Animal Husbandry, Fishery, Industries — Medium and Large Industry, Cottage Industry, Trade and Commerce, Transport and Communication Social and Cultural events, places of historical, religious, archaeological importance and tourist interest.

Brief analysis of the Village and Town Directory and Primary Census Abstract data 16—51

VILLAGE AND TOWN DIRECTORY

SECTION I VILLAGE DIRECTORY

Note explaining the codes used in village Directory 54—56

1. Mettuppalaiyam Taluk

   I) Taluk Map Facing page 56B
   II) Alphabetical list of villages 57
   III) Village Directory Statement 58—63

2. Avanashi Taluk

   I) Taluk Map Facing Page 64B
   II) Alphabetical list of villages 64
   III) Village Directory Statement 66—75

3. Palladam Taluk

   I) Taluk Map Facing Page 76B
   II) Alphabetical list of Villages 76c—77
   III) Village Directory Statement 78—98

		Page Nos.
4.	Coimbatore Taluk	
	I) Taluk Map	Facing Page 100
	II) Alphabetical list of Villages	101
	III) Village Directory Statement	102—116
5.	Pollachi Taluk	
	i) Taluk Map	Facing Page 116B
	II) Alphabetical list of villages	118—119
	III) Village Directory Statement	120—150
6.	Udumalaippettai Taluk	
	I) Taluk Map	Facing Page 150B
	II) Alphabetical list of villages	152—153
	III) Village Directory Statement	154—173
Appendix — I	Talukwise Abstract of Educational, Medical and other amenities	174—177
Appendix — II	Land utilisation data in respect of non-municipal census towns	178—180
Appendix — III	Talukwise list of villages where no amenities are available	181
Appendix — IV	List of villages according to the proportion of Scheduled Castes and Scheduled Tribes to the total population by ranges	182—273

SECTION II TOWN DIRECTORY

Note explaining the codes used in the Town Directory		276—277
Statement I	Status and Growth History	278—287
Statement II	Physical Aspects and Location of Towns, 1979	288—295
Statement III	Municipal Finance, 1978 — 79	296—303
Statement IV	Civic and other amenities, 1979	304—313
Statement IV-A	Civic and other amenities in notified slums, 1979	314—317
Statement V	Medical, educational, recreational and cultural facilities, 1979	318—331
Statement VI	Trade, Commerce, Industry and Banking, 1979	332—343
Appendix	Towns showing their out-growths with population	344

Responsibility for the correctness of internal details shown on the maps rests with the publisher.

FOREWORD

The District Census Handbook (DCH), compiled by the Census Organisation on behalf of the State Government, is one of the most valuable products of the Census. The DCH is constantly referred to by planners, administrators, academicians and researchers. It is *inter alia* used for delimitation of constituencies, formulation of local level and regional plans and as an aid to district administration. The district census handbook is the only publication which provides Primary Census Abstract (PCA) data upto village level for the rural areas and wardwise for each city or town. It also provides data on infrastructure and amenities in villages and towns etc.

The district census handbook series was initiated during the 1951 Census. It contained important census tables and PCA for each village and town of the district. During 1961 Census the scope of the DCH was enlarged and it contained a descriptive account of the district, administrative statistics, census tables and a village and town directory, including PCA. The 1971 DCH series was planned in three parts. Part-A related to village and town directory, Part-B to village and town PCA and Part-C comprised analytical report, administrative statistics, district census tables and certain analytical tables based on PCA and amenity data in respect of villages. However, in some States it was confined to district census tables and in a few cases altogether given up due to delay in compilation and printing.

While designing the format of 1981 DCH series some new features along with the restructuring of the formats of village and town directory have been attempted. At the same time, comparability with the 1971 data has also been kept in view. All the amenities except power supply in the village have been brought together in the village directory with the instruction that in case an amenity is not available in the referrent village, the distance in broad ranges from the nearest place where the amenity is available may be given. The restructuring of the format of the village directory and incorporating more exhaustive data on infrastructure aspect particularly in relation to amenities and land-use pattern is expected to further meet the need of micro level planning for rural areas. It is expected to help not only in local area planning but regulating the provision of goods and services as well so as to minimise the regional imbalances in the process of development. A few new items of information have also been introduced to meet some of the requirements of the Revised Minimum Needs Programme. Such new items of information as adult literacy centres, primary health sub-centres, and community health workers in the village have been introduced in the village directory with this objective in mind. The new item on approach to the village is to have an idea about the villages in the district which are inaccessible. A new column, "total population and number of households" has been introduced to examine the correlation of the amenities with the population and number of households they serve. Addition of two more appendices listing the villages where no amenities are available and according to the proportion of Scheduled Caste and Scheduled Tribe population to the total population has also been made with this view in mind.

The formats of the town directory have also been modified to meet the requirements of the Minimum Needs Programme by providing information on a few new items. A new statement on civic and other amenities in slums in Class-I and Class II towns (Statment IV-A) has been introduced with this objective in mind. It is expected that this will help the planners to chalk out programmes on provison of civic amenities for the improvement of slums. The columns on Scheduled Caste and Scheduled Tribe population in statement IV relating to civic and other amenities and adult literacy classes/centres under educational facilities in statement V are also added *inter alia* with this view. A significant addition is class of town in all the seven statements of the town directory. The infrastructure of amenities in urban areas of the country can be best analysed by taking the class of towns into consideration. The addition of the columns on civic administration status and population in a few statements also serves this purpose.

The format of the primary census abstract for the villages and towns has been formulated in the light of changes in the economic and other questions canvassed through the individual silp of 1981 Census.

In order to avoid delay in publication of 1981 DCH series it has been so designed that part-A of the volume contains village and town directory and part-B, the PCA of villages and towns including the Scheduled Caste and Scheduled Tribe PCA upto Taluk/Town level. At the beginning of the DCH a detailed analytical note supported by a number of inset tables based on PCA and non census data in relation to the infrastructure has been introduced to enhance its value. The district and taluk level maps depicting the boundaries and other important feature have been inserted at appropriate places, to further enhance the value of the publication.

This publication is a joint venture of the State Government and the Census Organisation. The data have been collected and compiled in the State under the direction of Shri A. P. Muthuswami, I.A.S., Director of Census Operations, Tamil Nadu on behalf of the State Government which has borne the cost of printing. The task of planning, designing and coordination of this publication was carried out by Shri N. G. Nag, Deputy Registrar General (Social Studies) of my office. Dr. B. K. Roy, Deputy Registrar General (Map) provided the technical guidance in the preparation of the maps. Data received from Census Directorates have been scrutinised in the Social Studies Division at the head quarters under the guidance of Shri. M. M. Dua, Senior Research Officer. I am thankful to all who have contributed in this project.

New Delhi,
the 26th April, 1982.

P. PADMANABHA
Registrar General, India.

PREFACE

It has been the tradition of the Government of Tamil Nadu to publish immediately after each census a District Census Handbook separately for each district containing the Census statistics besides other valuable data of local importance, for the use of the State Government, district administration, research scholars and other data users. The first series of District Census Handbooks were brought out immediately after the 1951 Census, and the present publication after the 1981 census is the fourth in the series.

The Census statistics presented in this publication were collected during the census operations in February - March, 1981, as at the sunrise of the 1st March, 1981. The other statistics in this publication have been collected from various departments of the State and Central Governments.

This publication consists of the following two parts.

Part-A: Village and Town Directory and

Part-B: Village and Townwise Primary Census Abstract.

Taking into account the increasing and varied developmental and other welfare measures undertaken by the Government, the scope and content of the data in this publication have been considerably enlarged and improved to meet the requirements of the planners and other data users, In particular, certain inset tables based on census and other data have been included in this publication with brief analytical notes thereon.

This publication contains a brief history of the district highlighting the major characteristics of the district in relation to the economic resources like forestry, minerals, etc. besides the social, cultural, religious and historical aspects. The district and taluk maps in this publication give the administrative units upto village level, the rural and urban units, the location of towns and cities, communication facilities and other related details.

The facilities and amenities available in respect of education, medical, drinking water, post and telegraph, markets, communication, etc. in each village and town have been included in this publication, and an important feature is that wherever the above facilities and amenities are not available in any particular village/town, the nearest place where they are available has also been reported.

Another interesting feature in this publication is that village with none of this amenities have been listed out separately for the pointed attention of the planners and administrators.

Certain tables present data exclusively in respect of the weaker sections of the society belonging to the Scheduled Caste and Scheduled Tribe.

The land use pattern in respect of rural and urban areas have also been reported in this publication which would meet the requirment of micro level planning for rural and urban areas.

The data in respect of urban areas, apart from the medical and other facilities available, relate to the growth of towns, the availability of protected water supply, and what is important, the civic amenities available in the slums of the urban areas.

Part B of this volume consists of the District and Viliage / Town wise Primary Census Abstract followed by Primary Census Abstract of Scheduled Castes and Scheduled Tribes.

The district Primary Census Abstract gives for each territorial unit upto Taluk level in the case of rural areas and upto town level for urban areas, occupied residential houses, households, the total population, the Scheduled Caste and Scheduled Tribe population,

workers, etc, thereby indicating the basic socio-economic characteristics of the population for the territorial units. The village and townwise Primary Census Abstract gives similar information for villages and wards of towns. Besides, there is an appendix which furnishes at urban block level the total population and Scheduled Caste and Scheduled Tribe population.

I am grateful to the Collectors and other district officers and Departments of the State Government who have extended their unfailing co-operation and help in collecting the voluminous and useful data other than Census, for their presentation at one place in this publication, for the ready reference of the data users.

In bringing out this publication, I have received assistance from Shri M. Thangaraju, Shri M. Nagappan, Deputy Directors and Shri A. V. Vallinathan, Assistant Director besides a large number of staff members of this Directorate.

In formulating the scope and content of data in this publication, and designing the formats for presentation of the data, I have received valuable guidance from Shri P. Padmanabha, Registrar General, India. The encouragement I have received from him at every stage of the work has contributed in a great measure to the succesful publication of this District Census Handbook.

I hope the data in this volume would be found useful, and the publication well received by the administrators, academicians and other data users.

A. P. MUTHUSWAMI
DIRECTOR OF CENSUS OPERATIONS
TAMIL NADU

Madras,
July, 1983.

ACKNOWLEDGEMENT

I have pleasure in acknowledging the able assistance given by the following officials of my office in the preparation of this volume.

VILLAGE DIRECTORY

Shri T. S. Rajaram, Investigator

Shri C. T. Rajan, Investigator

Smt. R, Ranibai, Statistical Assistant

Shri R. Balasubramaniam, Statistical Assistant

Smt. K. M. Maheswari, Statistical Assistant

TOWN DIRECTORY

Shri S. Packiaraj, Investigator

Smt. A. M. Mangayarkarasi, Tabulation Officer

Shri M. A. Sridharan, Statistical Assistant

Shri V. Dheenna, Statistical Assistant

Shri S. Natarajan, Computor

Shri M. Elumalai, Upper Division Clerk

MAPS

Shri Jogesh Dass, Senior Geographer

Shri A. Rajamani, Senior Artist

Shri N. Chandran, Artist

Shri M. Kothandaraman, Hand Press Machine Operator

A. P. MUTHUSWAMI
DIRECTOR OF CENSUS OPERATIONS
TAMIL NADU

COIMBATORE DISTRICT

Size of Population of Cities/Towns

- 100 000 & above
- 50 000 - 99 999
- 20 000 - 49 999
- 10 000 - 19 999
- 5 000 - 9 999
- Below 5 000

4 0 4 8 Miles
Km 4 0 4 8 12

NILGIRI
KERALA
PERIYAR
MADURAI

METTUPPALAIYAM
AVANASHI
COIMBATORE
PALLADAM
POLLACHI
UDUMALAIPPETTAI

Ootacamund R.S.
Ootacamund
Kotagiri
FOREST
Satyamangalam
Nambiyur
Kunnattur
Kunnactur
Bhavani River
Thekkampatti
Marudur
Karamadai PS
Chikkaramapalayam
Chikkadasampalayam
Jadayampalayam
Sirumugai
Bellepalayam
Irumborai
Cheyur
Annur RH PS
Velliankadu
Kalampalayam
Karegoundenpalayam
Bilichi
Tholampalayam
Veerapandi
Periyanayakkanpalayam PS
Gudalur
Masagoundenchettipalayam
Narasimhanayakkanpalayam
Idigarai
Sarcarsamakulam
Kurudampalayam
Nanjundapuram
Chinnathadagam
Panninadai
Thudiyalur
Saravanampatti
Kalapatti
Vellakinar
Vilankurichchi
Kavundampalayam
Chennavedampatti
Vadavalli
Veerakeralam
Kalikkanaickenpalayam
Vedapatti
Thondamuthur PS
Perur
COIMBATORE
Pooluvapatti
Chettipalayam
Alandurai
Thenkarai
Kuniyamuttur
Kurichchi
Vellalore
Madukkarai PS
Ettimadai
Thirumalayampalayam
Othakkalmandapam
Chettipalayam
Olavakkot Junc.
Palghat
Kanjirapuri
Sokkanur
Vadasithur
Kinathukkadavu PS
Kappalankarai
Periyanagamam
Somavarapatti
Poravipalayam
Palghat
Ramapattanam
Puliyampatti
Chinnampalayam
Uttukkuli
Marchinaickenpalayam
Periapodu
Anamalai PS
Odayakulam
Vettaikaranpudur RM
Somandurai
Kottur PS
Angalakurichi
Z.Kottampatti
Samathur
Makkinampatti
Suleeswarampatti
Kannekkampalayam
Thungavi
Kaniyur
Bodipatti
Kannamanaickanur
Agraharakannadiputhur
Sarcarkannadiputhur
Andiagouncanur
Pappankulam
Dhali PS
Jallipatti
Konaralingam East PS
Palani
Dindigul Junc.
Sankaramanallur South
Amaravathi River
Aliyar River
Palar River
Periyar R.
Kollar River
Devikulam
Valparai PS RH
Avinashi PT PS
Palangarai
Chettipalayam
Neruperichal
Tirumuruganpundi
Velamalayam
Perundurai
Erode Junc.
Nallur
TIRUPPUR PT PS RH
Mangalam
Karaipudur
Veerapandi
Samalapuram
Ganapathypalayam
Kandiankoil
Kangeyam
Noyil River
Neelambur
Muthugounden Pudur Railway Colony
Irugur
Sulur PS
Kannampalayam
Pallapalayam
Palladam RH PS
Selakkerichal
South Avanashipalayam
Kattur
Dharapuram
Varapatti
Vadambacheri
Vavipalayam
Mettuppalaiyam PS PT
Bhavani River
Thekkampatti
Karamadai PS
Chikkaramapalayam
Annur RH PS
Cheyur PS
Avinashi PT PS
Palangarai
Chettipalayam
Neruperichal
Tirumuruganpundi
Velamalayam
Perundurai
Erode Junc.
Nallur
TIRUPPUR PT PS RH
Mangalam
Karaipudur
Veerapandi
Samalapuram
Ganapathypalayam
Kandiankoil
Kangeyam
Noyil River
Neelambur
Muthugounden Pudur Railway Colony
Irugur
Sulur PS
Kannampalayam
Pallapalayam
Palladam RH PS
Selakkerichal
South Avanashipalayam
Kattur
Dharapuram
Varapatti
Vadambacheri
Vavipalayam
Dharapuram
Dharapuram
Thungavi
Kaniyur
Kannekkampalayam
UDUMALAIPPETTAI RH C PT PS
Bodipatti
Kannamanaickanur
Agraharakannadiputhur
Sarcarkannadiputhur
Andiagouncanur
Pappankulam
Konaralingam East PS
Palani
Dindigul Junc.
Sankaramanallur South
Amaravathi River
Aliyar River
Palar River
Periyar R.
Kollar River
Devikulam
Valparai PS RH
Olavakkot Junc.
Palghat
Kanjirapuri
Sokkanur
Vadasithur
Kinathukkadavu PS
Kappalankarai
Periyanagamam
Somavarapatti
Poravipalayam
Palghat
Ramapattanam
Puliyampatti
Chinnampalayam
Uttukkuli
Marchinaickenpalayam
Periapodu
Anamalai PS
Odayakulam
Vettaikaranpudur RM
Somandurai
Kottur PS
Angalakurichi
Z.Kottampatti
Samathur
Makkinampatti
Suleeswarampatti
Kannekkampalayam
Thungavi
Kaniyur
Bodipatti
Kannamanaickanur
Agraharakannadiputhur
Sarcarkannadiputhur
Andiagouncanur
Pappankulam
Dhali PS
Jallipatti

IMPORTANT STATISTICS

			TAMIL NADU	COIMBATORE DISTRICT
Population	TOTAL	Persons	48,408,077	3,060,184
		Males	24,487,624	1,569,570
		Females	23,920,453	1,490,614
	RURAL	Persons	32,456,202	1,516,013
		Males	16,334,231	770,077
		Females	16,121,971	745,936
	URBAN	Persons	15,951,875	1,544,171
		Males	8,153,393	799,493
		Females	7,798,482	744,678
Decennial population growth rate 1971—1981			17·50	18.79
Area in km^2			130,058	7,469.0
Density of population			372	410
Sex ratio			977	950
Lliteracy Rate		Persons	46.76	53.10
		Males	58.26	64.04
		Females	34.99	41.59
Percentage of Urban population to total population			32.95	50.46
Percentage to total population :				
I) Main workers		Persons	39.31	44.01
		Males	55.85	60.78
		Females	22.36	26.35
II) Marginal Workers		Persons	2.42	1.07
		Males	0.73	0.33
		Females	4.16	1.84
III) Non-Workers		Persons	58.27	54.92
		Males	43.42	38·89
		Females	73.48	71.81
Percentage of Main workers by Categories				
I) Cultivators		Persons	29.22	15.76
		Males	31.75	16.38
		Females	22.76	14.25
II) Agricultural Labourers		Persons	31.73	31.67
		Males	23.24	22.55
		Females	53.43	53.83

III) Household Industry workers	Persons	4.72	4.33
	Males	4.10	4.49
	Females	6.30	3.95
VI) Other workers	Persons	34.33	48.24
	Males	40.91	56.58
	Females	17.51	27.97
Percentage of Scheduled Caste population to total population	Persons	18.35	16.24
	Males	18.32	16.05
	Females	18.38	16.43
Percentage of Scheduled Tribe population to total population	Persons	1.07	0.73
	Males	1.08	0.74
	Females	1.07	0.72
Number of occupied residential houses		9,982,996	669,971
Number of villages	Total	16,812	465
	Inhabited	15,831	447
	Uninhabited	981	18
Number of towns		434	36

ERRATA

Page No.	Particulars	Column No.	For	Read
1	2	3	4	5
21	Table 2-4. Coimbatore	11	266,20	26,617
27	Table 5 Population Range 2000-4999	10	213	212
29	Table 7 - Udumalaippettai	5	80435.9	80435.92
61	13.Kallar R.F.	12	Mettuppaliyam (14)	Mettuppaliyam (10)
61	19.Pillur Slope R.F.	20	Pillur Lower House	Pillur Power House
67	4. Pongalore	20	N4: M4: C1: T1	N4: M4: C1: T3
68	13.Cheyur	5	P4 M1 H1	P4 M1
68	18.Annur Mettuppalayam	3	1,039.69	1,039.59
72	45.Marakavundan Chetti Palayam	4	8048	8049
	- do -	5	P (5)	P (1)
77	75.Semmandampalayam	3	L.C. 17	L.C. 7
78	10.Pongupalayam	5	P ( )	P (4)
79	1.Paduvampalli	10	Blank	BS, RS
80	14.Sokkanur	6	MC (1)	MCW (1)
	20.Nerippenchal	4	6061	6031
87	44.Ichipatti	12	Somanur (3)	Sulur (3)
	45.Kondangipalayam	18	909.03	909.00
103	10.Kondayampalayam	16	W 820.00	WE 820.00
	11.Sarcarsamakulam	16	W 697.00	WE 697.00
105	12.Kallipalayam	20	N	N 2
	13.Keeranatham	16	W 1182.00	WE 1182.00
110	46.Ettimadai R.F.	3	681.31	981.31
113	56.Pichanur	16	T 1129.00	T 1219.00
127	32.Kappalankarai	20	N11: M:	N11: M1
139	83.Gomangalam	20	N 2:	N: 9
141	97.Pethanaickanur	19	133.28	132.28
143	102.Koolanaickanpatti	19	124.66	121.66
146	118.Kambalapatti	4	(1027)	(1029)
148	Taluk Total	3	159,043.92	159,048.92
149	- do -	17	55,864.42	54,864.42
155	11.Anikadavu	16	T 066.66	T 660.66
157	15.Somavarapatti	20	65	C 5
	21.Thanthoni	16	0 881.28	0 381.28
	-do-	20	7146 N 30	N 30
159	27.Pannaikinar	18	131.10	131.80

Page No.	Particulars	Column No.	For	Read
1	2	3	4	5
161	35.Kadathur	11	PR	KR
		16	T 445.80	T 445.40
	40.Poolankinar	16	W 148.21	O 148.21
	41.Andiyur	16	W 211.81	O 211.81
164	51.Sarkar Kannadiputhur	4	53334 (1227)	5,334 (1227)
	53.Andigoundanur	5	P (1)	P (7)
			M (1)	M (2)
165	59.Periavalavadi	16	T 365.46	T 365.56
			W 365.46	W365.56
167	61.Thinnapatti	19	2788	2738
	69.Sinnavalavadi	20	C: 2	C: 6
168	73.Kolumam	3	369.34	396.34
169	72.Sarkar Sankararamanallur	20	N: 510	N: 150
169	79.Pallapalayam	16	T 306.34	T 306.34
			O 306.34	O 306.34
		19	14.51	74.51
180	25.Puliyampatti (Pollachi)	3	385.78	385.73
234	Appendix IV- Taluk Name	—	Coimbatore	Pollachi
237	Appendix IV- Range-16 - 20	9 & 10	38.Kakkadavu to be included after 37 Vaguthampalaiyam	
272	Appendix IV- Range-Nil	2	88.Sankarama-nallur	88.Sinnakomara-palayam
278	Statement-I IV Anamalai	2	(TC)	(NP)
279	Statement-I I Coimbatore (M)	14	356,361	356,368
280	Statement-I VI Muthugoundan Pudur Railway Colony	2	(GP)	(Southern Railway Admn.)
283	Statement-I IV Palladam (NP)	10	6,957	6,987
283	VI Puliyampatti (GP)	18	952	942
288	Statement-II Class & Name	2	Kurichchi	III Kurichchi
288	- do -	2	Madukkarai	IV Madukkarai
288	- do -	2	Narasimhanayak-kanpalaiyam	V Narasimhanayak-kanpalaiyam
288	Statement-II IV Kurudampalayam	9	Coimbatore (1)	Coimbatore (11)
	- do - V Narasimhanayakanpalaiyam	9	Coimbatore (6)	Coimbatore (16)
296	Statement-III IV Anamalai	3	TC	NP
	I Coimbatore	7	465,640	465,940
	- do - VI Muthugoundanpudur Railway Colony	3	GP	Southern Railway Administration
298	- do - IV Karamadai	5	1962	1,092
302	- do - IV Velampalaiyam	4	1105	1,104
304	- do - IV Anamalai	3	TC	NP
304	- do - IV Kavundampalaiyam	6	KR (4.00)	KR (4.32)
310	Statement-IV V Veerapandi	6	11.60	1.60
320	III Kaniyamuttnr	9	Coimbatore (7 kms)	Coimbatore (4 kms)
	- do -	10	Type (2)	Type (1)
327	Statement V Tiruppur Urban Agglomeration	16	1 (45)	1 (15)
337	Statement VI IV Palladam	13	1	3
323	Statement-V - Sulur	9	Coimbatore (4 kms)	Coimbatore (18 kms)
	- do -	13	1	3
	- do -	14	9	3
	- do -	19	—	1

ANALYTICAL NOTE

(i) CENSUS CONCEPTS

Rural and Urban Areas

Census figures are generally presented separately for rural and urban areas. In the 1981 Census, the definition of an urban unit is more or less the same as in the 1961 and 1971 Censuses but for some minor variations. The urban areas of 1981 Census are :

a) All places with a Municipality, Corporation or Cantonment Board or notified town area:

b) All other places which satisfied the following criteria:

i) A minimum population of 5,000

ii) At least 75 percent of the male working population engaged in non-agricultural (and allied) activity;

iii) A population of at least 400 per km^2 (or one thousand per square mile).

The above definition of urban area varies slightly from that of 1961 and 1971 Censuses in that the males working in activities such as fishing, logging etc. were treated as engaged in non-agricultural activity and therefore contributed to the 75 percent criterion in the 1961 and 1971 Censuses, whereas in the 1981 Census, these activities are treated as on par with cultivation and agricultural labour for the purpose of this criterion, The rest of the areas not treated as urban are classified as rural areas.

Urban Agglomeration

Urban Agglomeration is a new concept formed during 1971 Census and this replaces the concept of towngroup adopted in 1961 Census. An Urban Agglomeration may be explained as follows : "It must form a continuous urban spread constituting a town and its adjoining urban outgrowth or two or more physically contiguous towns together with continuous well recognised urban outgrowth, if any, of such towns."

Census House

A census house is a building or part of a building having a separate main entrance from the road or common courtyard or staircase etc., used or recognised as a separate unit. It may be occupied or vacant. It may be used for a residential or non-residential purpose or both.

Household

A household is a group of persons, who commonly live together and would take their meals from a common kitchen, unless the exigencies of work prevented any of them from doing so.

Scheduled Castes/Scheduled Tribes

For the enumeration of Scheduled Castes and Scheduled Tribes in Census, the names of Scheduled Castes and Scheduled Tribes as recognised in Tamil Nadu based on the Scheduled Castes and Scheduled Tribes Orders (Amendment) Act of 1976 (Central Act 108 of 1976) were followed. The enumerators were instructed to record a person as a Scheduled Caste / Scheduled Tribe provided the name given by the person was found in the list supplied to them.

Literates

In 1981 Census, a literate was defined as "a person who can both read and write with understanding in any language". A person who could merely read but cannot write, was not a literate. It was not necessary that a person considered a literate must have received any formal education or have passed any minimum educational standard.

Work

Work has been defined as participation in any economically productive activity. Such participation may be physical or mental in nature. Work involves not only actual work but also effective supervision and direction of work

Main Workers and Marginal workers

A worker was identified with reference to a reference period preceding the census. The reference period prescribed was one year preceding the date of enumeration. Certain types of work such as agriculture, household industries like, gur making etc., were carried on, either throughout the year or only during certain seasons or part of the year, depending on local circumstances. In such cases, what we were concerned with, was the broad time span of the agricultural seasons preceding the enumeration. Workers can be full time workers or seasonal workers or marginal workers. If a person has done any work during the reference period and if he had worked for the major part of the year i.e. if he had worked for 183 days or more, he was considered to be a full time worker (main worker). If a person had done any work during the reference period and if he has not

worked for the major part of year i.e. if he had worked for less than 183 days, he was considered to be a marginal worker.

The main activity of workers has been classified into four categories viz. cultivator, agricultural labourer, household industry and other work.

Cultivator

For purposes of Census, a cultivator is a person who is engaged either as an employer, single worker or family worker in cultivation of land owned, or held from Government, private persons or institutions, for payment in money, kind or share: Cultivation includes supervision and direction of cultivation.

Agricultural labourer

A person who works in another persons land for wages in money, kind or share should be regarded as an agricultural labourer. He or she has no risk in the cultivation but merely works in another person's land for wages and has no right of lease or contract on land on which he or she works.

Household Industry

For a person who returns his/her main activity as engaged in some production, processing, servicing or repair of articles or goods, it has been ascertained whether it is a household industry.

Household Industry is defined as an industry conducted by the head of the household and/or by the members of the household at home or within the village in rural area, and within the precincts of the house in urban areas. A larger proportion of workers in a household industry should consist of members of the household including the head. The industry should not be run on the scale of a registered factory which would, or has to, be registered under the Indian Factories Act.

Non-Workers

All persons who have not been treated as workers i.e. persons who have not worked any time at all during the reference period of one year preceding the date of enumeration, have been considered as non workers.

These cover all persons who are engaged in unpaid home duties and who do no other work or have not done any work at all during the last one year, full time students and children attending school, all dependent such as infants or children not attending school or a person permanently disabled from work because of illness or old age persons retired from service, or rentiers, beggers, vagrants, convicts in jails or inmates of a penal, mental or charitable institution and all non-workers who may not come under any of the above categories.

(ii) HISTORY OF THE DISTRICT CENSUS HAND-BOOK:

After the Census of 1951, the Government of India offered to hand over to the State Government the Census tables and other data prepared during the Census and suggested that they might be published along with any other useful information relating to each District. The State Government accepted the proposal and the first publication of the District Census Handbook was brought out at the cost of the State Government.

The District Census Handbook of 1951 was found to be very useful and it was therefore decided not only to continue the series for the 1961 Census but also to improve defcinitely on its content so that each District Census Handbook contained certain basic economic data for the smallest administrative unit in the District and be an useful reference book for scholars and other data users.

After the 1971 Census as well the series of District Census Handbook was continued. The publication of the 1971 Census Handbooks was in three parts, viz. Part-A, Part-B, Part-C; Part-A relating to Village and Town Directory, Part-B relating to Village and Town wise Primary Census Abstract and Part-C comprising District Census Tables, and certain administrative statistical tables.

The tradition of bringing out the Census Handbook has been continued by the State Government during the 1981 Census also. In this series some individual features besides restructuring the formats of the village directory have been adopted bearing in mind the national requirements of data for the socio-economic programmes of the Government. The comparability of data with the 1971 Census data han also been kept in view.

The present Census Handbook will be published in two parts, viz, Part-A - Village and Town Directory and Part-B - Village and Townwise Primary Census Abstract.

(iii) SCOPE OF VILLAGE DIRECTORY TOWN DIRECTORY STATEMENTS AND PRIMARY CENSUS ABSTRACT

The District Census Handbooks are the only publications which incorporate the data down to the level of a village and level of a town which are constantly referred to by the data users.

The Village Directory Statement gives the list of villages by taluk and for each village the area, number of households and population, availability of amenities and land use. The information on amenities available in the village includes educational, medical, drinking water,post and telegraph, market, rail/road or other communication facilities and power supply. Land use is shown as area under forests, irrigation' unirrigated land, culturable waste and area not available for cultivation.

Appendix I gives for each taluk the number of villages having various levels and types of educational institutions, such as middle schools, adult literacy centres, etc., various types of medical institutions such as dispensaries, primary health centres, etc. and the number of such institutions, various types of drinking water sources such as, taps, tube-wells, etc. post and telegraph offices, power supply, railway stations, bus stops, etc. and also the number of villages not having such amenities.

Appendix II gives foi each non-municipal town (census towns) the area under forest, irrigated and unirrigated, land, culturable waste and area not available for cultivation.

Appendix III gives the list of villages where no educational, medical and public health facilities, etc. are available.

Appedix IV gives the list of villages with the proportion of Scheduled Castes and Scheduled Tribes population to the total population in various ranges of proportion. part A of the Appendix gives the villages according to the proportion of Scheduled Caste population and part B according to proportion of Scheduled Tribe population. Information is presented by the ranges 0-5 percent, 6-10 percent, 11-15 percent, 16-20 percent, 21-30 percent and 31 percent and above for Scheduled Castes and 0-5 per cent, 6-15 percent, 16-25 percent, 26-35 percent, 36-50 percent and 51 percent and above for Scheduled Tribes.

The Town Directory gives important and useful Information like civic and other amenities available in all the towns in the district, statutorily notified as well as non-municipal and census towns. The details relating to each of the towns have been presented in seven statements viz statements I to VI and IV-A. In all the statements except IV-A, the towns are arranged in the alphabetical order for the district. The Town Directory does not cover strictly military areas. It may, however, cover cantonment areas but not strictly military areas or military establishments, within the cantonment areas. However, basic statistics of the cantonment as a whole have been provided. In the Town Directory codes have been given for the data on amenities and civic administration for want of space. The relevant explanations for the codes adopted have been given in the beginning of the Town Directory statements.

An urban agglomeration includes two or more independent census towns. The names of the towns/ urban agglomerations have been arranged in the alphabetical order.

The particulars of the individual town which constitutes one of the units of agglomeration, have not been furnished separately because the particulars have been furnished, where they occur together under the name of agglomeration. The following remarks have been given against such town in brackets.

('' see the name of the main town of the agglomeration '')

By adoption of this method the reader can get an idea of the particulars of the urban agglomeration in total and also severally

Statement-I Status and growth History

This statement provides some basic data based on the Primary Census Abstract. For analysing the Town Directory data at State level and All India level some new columns have been introduced in 1981. The new items are class of town area, number of households, population and growth rate for each census since 1901, density and sex ratio at 1961, 1971 and 1981 censuses are also provided in this statement.

For size class of town the following population norms as per 1981 census have been adopted.

Population	Class
1,00,000 and above	I
50,000 - 99,999	II
20,000 - 49,999	III
10,000 - 19,999	IV
5,000 - 9,999	V
below 5,000	VI

Location Code Number of Towns

To distinguish the towns from the village, the location code numbers for towns have been given in Roman numerals and these numbers have been assigned in a continuous order for the district as a whole.

Statement II : Physical Aspects and Location of Towns, 1979

Under physical aspects, annual rainfall and temperature figures are furnished, these particulars were obtained from the Commissioner of Statistics, Madras. If the information is not available for any particular town the nearest town for which it is available is given. For col. (9) the nearest city with population of one lakh and more is furnished according to 1981 census. For the other cols. figures obtained from the Municipal Commissioners and Panchayat Union Commissioners are given. The 'Zero' within brackets in cols. 10 & 11 denotes that the referent town itself is enjoying road transport facilities.

Statement III : Municipal Finance, 1978-79

The civic administration status of the town, the receipts through tax, properties and powers, government grants, loans, advances and other sources and the expenditure on general administration, public safety, public health, public works, public institution and other public services are given in this statement. The sources of receipt and expenditure are furnished in terms of rupees in hundreds.

Statement IV : Civic and Other Amenities, 1979

The civic and other amenities existing in the towns as in 1979 are given. The data were obtained from the Municipal Commissioners and Panchayat Union Commissioners of the concerned towns.

Col. 3 - Civic administration status :

It is a new column introduced in this statement to facilitate analysis.

Col. 4 - Population

It is also a new column introduced in this statement to measure the amenities in respect of population.

Col. 5 - Scheduled Castes and Scheduled Tribes population.

It is introduced to know the size of population of the weaker sections of the community in the town

Electrification

Electrification particulars were obtained from the Tamil Nadu Electricity Board through the Municipal Commissioners and Panchayat Union Commissioners.

i) Domestic Connections :

This refers to the number of services given to houses for domestic purposes like fans, lighting, etc.

ii) Industrial Connection :

This refers to the number of services effected to L. T. Industries such as workshop, flourmills, oil mills, grinding machines, cotton ginning, engineering industries etc.

iii) Commercial Connection.

This refers to the services given to shops, business houses, public institutions like offices and schools and commercial establishments.

iv) Road lighting points.

This refers to the number of points of street lights which will be maintained by the Board and for which consumption charges will be paid to the Board by respective local bodies. For some town Panchayats the number of services effected alone has been furnished under street lights and not the points.

v) Other Connections.

This refers to the number of services effected for agricultural purposes, huts, public water supply systems, cottage industries, etc.

Statement IV-A : Civic and Other Amenities in Notified Slums-1979

This is a new statement on civic and other amenities in notified or recognised slums of class I and II towns. Generally, in cities or towns having slums, the local authority such as municipality or municipal Corporation or even the development authority notified the recognised slums. Such notification is linked up with the availability of funds from the State Government for slum clearence.

Name of the slum and the details of the area population, length of the paved roads, system of sewerage, number of different types of latrines and method of disposal of night soil, etc, are given in this statement.

Statement V : Medical, Educational, Recreational and Cultural Facilities, 1979.

In this statement medical, educational, recreational and cultural facilities of the towns as in 1979 are furnished. The data for educational and medical facilities were obtained from the Municipal Commissioners and Panchayat Union Commissioners for the concerned towns, and from the Director of Secondary Education and Director of Public Health respectively.

Col 10 - Recognised shorthand typewriting and other vocational training institutions.

The term 'recognised' refers to institutes recognised by some statutory authority like Education Department, Commerce Department, Labour Department, etc. of the Government or by semi Government or autonomous bodies, public sector porject, etc.,

Cinemas refer only to the permanent cinema theatres and do not include touring cinemas.

Col. 16 - Number of working womens' hostel with number of seats.

This is a new column introduced in this statement in 1981. Considering the increasing employment of women in urban areas, the housing needs of working women has been an important problem.

Statement VI: Trade, Commerce, Industry and Banking in 1979.

In this statement, trade, commerce, industry and banking facilities in the town as in 1979 are furnished. Banking particulars were obtained from the Reserve Bank of India. The information on number of agricultural and non-agricultural credit societies were collected from the Registrar of co-operative societies through the Municipal Commissioners and Panchayat Union Commissioners of the concerned towns.

Scope of Primary Census Abstract

The Primary Census Abstract, as it is called presents basic data for each village or segment of a village (in cases where such village segments form different panchayats) in the "Village-wise Primary Census Abstract" and for each Ward/Division of a Town in the "Urban Primary Census Abstract." The format of the Primary Census Abstract for the villages and towns in 1981 has been slightly modified as compared to the 1971 Primary Census Abstract.

The Primary Census Abstract given such basic information as area in hectares/sq. km., occupied residential houses, number of households, total population, Scheduled Castes and Scheduled Tribes population, literates, main workers, division of main workers into cultivators, agricultural labourers, workers in Household industry and other workers, marginal workers and non-workers in respect of each unit. The Urban/Village Primary Census Abstract gives this information for each village and each urban ward. With a view to ensure comparability and to enable data users to drive figures either for a revenue village or panchayat according to their requirements, the data are presented for segments of villages also. Wherever portions of one village happen to be in two or more panchayats the segment wise data have to be used separately or added with some other segment data so as to derive panchayat data. For example, if portions of a revenue village bearing L.C. No. 10 forms part of two panchayats, the figures are given separately for each portion of the village against L.C. No. 10 a/b and 10b/b. The total figures for the entire revenue village by adding the figures given against both the segments viz. 10a/b and 10b/b are given in the Village Primary Census Abstract. If, instead, the panchayat figures are required, the data for concerned village segment or segments relating to the panchayats, concerned, are to be added upto arrive at the total figures for the respective panchayat.

An appendix presented in the case of the Urban Primary Census Abstract gives 1981 population, Scheduled Castes and Scheduled Tribes population for each enumerator block of the town. This is meant for the use of administrative and election authorities in urban areas. Such data are also required by urban planners and researchers for conducting other studies in selected blocks.

Mode of Presentation

The consolidated figures for the district and each taluk are given in the beginning for Total, Rural and Urban areas followed by each town/Urban Agglomeration under the caption 'District Primary Census Abstract'. Then follows the Primary Census Abstracts for Scheduled Castes and Scheduled Tribes. An alphabetical list of revenue villages is then given along with the Census Location Code Numbers of 1981 Census followed by the village-wise Primary Census Abstract for each taluk. In the foot note given at the end of the Village-wise Primary Census Abstract, the villages included in Municipalities or Census towns are indicated. In an annexure, the names of villages and their constituent panchayats are given. Then, follows the Urban Primary Census Abstract. In an appendix to the Urban Primary Census Abstract, the population and Scheduled Caste/ Scheduled Tribe figures for each Enumerated Block of a town are given. This arrangement is followed for each taluk in the district.

Maps

Apart from the District Map given as frontispiece, map for each taluk showing the village

Location Code numbers along with their boundaries have also been included at the appropriate places. As compared with the maps presented in 1971 District Census Handbook, several improvements have been effected in the maps presented in this volume. All towns are shown in the District and taluk maps with shading screens and also spheres according to the population size of towns.

Area Figures

In the District Primary Census Abstract, the area figures are given in Square Kilometers for Total, Rural and Urban areas. In the Village-wise Primary Census Abstract, the area figures for each Location Code Unit are given in hectares upto two decimals. The area figures for each town in sq. km. is also given at the end of the Urban Primary Census Abstract. In the District Primary Census Abstract, the area figures of the District Total represent the "Geographical Area" figures supplied by the Surveyor-General. Figures for Urban areas are those supplied by the Local Bodies and revenue authorities. The urban area of a district has been arrived by adding the urban area figures of each taluk within the district. Area figures for the rural areas of District/Taluk are derived by subtracting the urban area figures from the total area of the District/Taluk. The total of the area figures of the taluks will not tally with the district figures because of the taluk area figures represent the 'Land Use' area and are derived from the figures supplied by the Tamil Nadu Directorate of Survey and Land Records, while those of the district represent "Geographical Area" supplied by the Surveyor-General of India. The total of the village area given in the Village-wise Primary Census Abstract may not tally with the rural area of the taluk given in the District Primary Census Abstract as the taluk area figures take into account hills, forests, rivers, etc., where as the village area may not include the same. For conversion, the ratio is 100 hectares = 1 sq. km.

It is hoped that the pattern of presentation of basic Census particulars for each district as explained above and adopted in this volume would be found convenient by data users.

COIMBATORE DISTRICT—AN OUTLINE

Originally Coimbatore district formed part of the Kongu country the history of which dates back to the Sangam age. It is found that in early days the area was inhabited by tribes, the most predominant among them being the KOSARS who are reported to have had their headquarters at KOSAMPATHUR which probably later became the present Coimbatore. However tribal predominance did not last long as they were over run by the RASHTRA KUTAS.

From Rashtrakutas the region fell into the hands of the CHOLAS who were in prominence at the time of Raja Raja Chola. On the decline of Cholas the Kongu territory was occupied by the CHALUKYAS and then by the Pandyas and the HOYSALAS. Due to internal strife in the Pandyan kingdom the muslim rulers from Delhi happened to interfere. Thus the area fell into the hands of Madurai Sultanate from whom the Vijayanagar rulers wrested the region during 1377-78 after over throwing the Madurai Sultanate. For a few years the area remained under Vijayanagar rule and later came to be under independent control of Madurai Nayaks.

During the period of Muthu Veerappa Nayak and later during the period of Tirumal Nayak internal strife and intermittent wars ruined the kingdom. As a consequence during the period of Tirumal Nayak, the Kongu region fell into the hands of the Mysore rulers from whom Hyder Ali took over the area. However consequent on the fall of Tippu Sultan of Mysore in 1799 the Kongu region came to be ceded to the East India Company by the Maharaja of Mysore who was restored to power by the East India Company after defeating Tippu Sultan. From then till 1947 when India attained Independence, the region remained under British control who initiated systematic revenue administration in the area.

Formation of Coimbatore District and Subsequent Jurisdictional changes

To begin with, Coimbatore was in two parts for purposes of Revenue administration. In 1804, the areas were merged into one and brought under one district Collector. At the opening of the present century there were ten taluks in the district viz. Bhavani, Coimbatore, Dharapuram, Erode, Karur, Kollegal, Palladam, Pollachi, Satyamangalam and Udumalaipettai. The name of Satyamangalam Taluk was subsequently changed as Gopichettipalaiyam. Avinashi taluk was formed in the year 1910 by inclusion of same areas of Palladam and Coimbatore taluks. In the same year Karur taluk happened to be transferred to Tiruchchirappalli district. In 1927 some villages of Bhavani taluk together with a few villages from Salem District were constituted into Mettur Area but very soon i. e. in 1929 this area was transferred to Salem District. Again in the year 1956 considerable area of the district, viz, the whole of Kollegal taluk was transferred to Mysore state as part of the States Re-organisation scheme.

In 1975 Satyamangalam sub-taluk was upgraded as a full fledged taluk. Again in 1979 Perundurai sub-taluk of Erode and Mettuppalaiyam sub-taluk of Avanashi were also upgraded into independent taluks. Thus the total number of taluks in the district came to twelve.

This however did not last long. In the same year (1979) six taluks were bifurcated from the district to constitute a new district viz. PERIYAR. Under G. O. Ms. No. 1917 Revenue dt. 31-8-79 the following six taluks were bifurcated from the then Coimbatore district to form PERIYAR DISTRICT. Bhavani, Gopichettipalaiyam, Satyamangalam, Erode, Perundurai and Dharapuram. This bifurication considerably reduced the size of the district. It has only six taluks now viz. Pollachi, Coimbatore, Avanashi, Palladam, Udumalpettai and Mettuppalaiyam. In total area the district has shrunk from 15678 sq.km. to 7469 sq. km. as a result of the recent bifurcation to form the Periyar district.

Location and Physiography

Coimbatore is an inland district in the southern part of the Peninsula. Coimbatore district lies between 10°10' and 11°30' of the northern latitude and 76°40' and 77°30' of eastern longitude in the extreme west of Tamil Nadu. It is bounded in the North and East by Periyar district. In the West and South the mountain ranges viz; the Western Ghats and Anamalais provide its boundry. In the West, to the South-West of its Head-quarters city (Coimbatore) there is a mountain pass in the western Ghats. Due to the presence of the mountain pass major parts of the district benefit from the South-West monsoon. Apart from its influence on the climatic conditions in the district, the pass which is commonly known as PALGHAT GAP has an enduring influence on the trade and commerce that are centered in and around Coimbatore city. This opening in the

western ghats provide a direct access to the traders in the west coast to the city of Coi mbatore and vice versa, thus establishing a constant and continuous intercourse in trade with the west coast.

Climate and rainfall

Lying as it does at the base of the western ghats and due to the presence of the PALGHAT GAP, the district enjoys a salubrious climate.

First two months of the year are extremely pleasant. During March, the sky is clear, but the mercury shows an upward trend which continues to the end of May. The highest temperature is recorded early in May. The occasional showers present during these periods do not materially alter the trend of the mercury.

During June to August the influence of the Palghat Gap on the climatic conditions is most conspicuous. With the on set of South-West monsoon in the west coast the district comes to benefit considerably through the monsoon winds that cross over to Coimbatore viz. the mountaneous pass. Pollachi taluk which lies opposite to the palghat gap gets considerable rain during these periods and the on rush of the South-West monsoon winds through the gap lesson the oppressive heat and makes the climate tolerable, though not pleasant

During September, which is the inter-monsoon period, the sky is clearly overcast. During October and November, the North-east monsoon sets in and provides most of the rains in this district.

By December, the rain gradually disappears and the climate slowly becomes pleasant by the month end.

Inspite of the contribution of South-west monsoon, the quantum of rainfall in Coimbatore district is neither sufficient nor can it be predicted. Summer rains occur during March to May, and South-west monsoon during June to September; North-east monsoon appears during October - December and winter rains during January - February. Maximum rainfall is recorded in Pollachi taluk due to the strategic position it occupies at the mouth to the Palghat gap.

A comprehensive statement showing the month-wise rainfall in m.m. in Coimbatore district during the period 1979-80 is given below :-

Name of the month and year	* Normal rainfall	Actual rainfall	Percentage departure from Normal rainfall.
(1)	(2)	(3)	(4)
June 1979 ...	33·1	71·5	...
July 1979 ...	42·5	49·7	...
August 1979 ...	47·1	41·7	
September 1979 ...	56·5	168·1	...
Total of South-west monsoon period.	179·2	311·0	+ 84·7
October 1979 ...	175·7	159·2	...
November 1979 ...	129·7	485·9	...
December 1979 ...	43·3	20·1	...
Total of North-east monsoon period.	348·7	665·2	+ 90·8
January 1980 ...	19·2	Nil	...
February 1980 ...	11·9	Nil	...
Total of winter period ...	31·1	Nil	− 100
March 1980 ...	18·5	47·2	
April 1980 ...	55·9	47·0	
May 1980 ...	77·9	201·7	
Total of summer rains ...	152·3	295·9	+ 94·3
Coimbatore district.	711·3	1292·1	+ 81·7

* Normal, Average of 50 year's rainfall ending 1950.

Soil

Soils of the district are mostly of black cotton variety but red loam are also found in Avanashi and Coimbatore taluks. The soil in Coimbatore taluk is found enriched with organic matter from the hill ranges. There are rich tracts of red loam in Palladam and Pollachi taluks. The soils in Pollachi taluk are mostly of sandy loam often mixed with gravel. The red soils around the Anamalais are found to be very rich and fertile.

Rivers

Noyyil is the important river in this district. It rises in the Vellangiri hills to the west of Coimbatore and flows through the centre of the distrit from west to east passing through Coimbatore and Palladam taluks before entering Periyar district. Two other rivers of consequence are Palar and Aliyar which rise in the Anamalais and flow westward through Pollachi Taluk. Amaravathi river flows through Udumalaippettai Taluk before it crosses into Periyar and Tiruchchirappalli districts.

Yet another river of consequence is the Bhavaei which rises in the Silent Valley ranges in Kerala. Before entering the district it is reinforced by Siruvani which is a perennial stream rising in the Attapadi ranges in Kerala. As Bhavani enters Coimbatore district in Mettuppalaiyam Taluk after being reinforced by Siruvani, its freshes are supplemented by river Kundah which rises in the Kundah ranges of the Nilgiris. Bhavani runs through Avanashi Taluk before it enters the Periyar District.

Forestry

Coimbatore is perhaps one of the very few districts in the State which can boast of considerable areas of dense forests. More than 20 per cent of the total districts, area is under forest. The district has 146,905 hectares of reserve forests and together with reserve lands etc. the total extent is about 154,974 hectares. The forests here abound in commercially significant items such as Teak, Sandalwood, Rosewood, Vagai, Pillaimaruthu etc. Bamboo is also available inplenty. The Nilgiris slope viz, the Mettuppalaiyam range is rich in sandalwood trees and bamboo. The Bolampathy and Todogan Valley are notable for Vagai and Pillaimaruthu. Other Forests in this district are spread over Punachi, Udumalaippettai and Tunacadavu ranges. They vary from rich tropical evergreen forests of Punachi range to jungles of shrubs in Udumalaippettai or Pollachi ranges. The cinchona Department is raising a cinchona plantation here. Apart from this, there are one or two tea plantations and coffee plantations.

There is a Forest College in the District. This was started during the British days as it was found that the College at Dehra Dun was not adequate to meet the needs of the south. However, it was only in 1912 that the Madras Forest College at Coimbatore was started. Soon, the institution was in the red and came to be closed in 1939. Though it was re-opened in 1945, the mangement was passed on to the Government of India in 1948. Ever since, it is known as the Southern Forest Rangers College and caters to the needs of candidates from the Southern States and a few from other States also.

The fauna too is varied and rich in the distrct. Most of the common species found in the plains and ranges in the south are available here but mention has to be made about the presence of wild elephants and a few tigers in high ranges. Mention should be made of the wild life Sanctuary in Anamalais About 95,000 hectares come under the sanctuary where the wild elephants and tigers are treated as protected animals. Among drought animals Kangeyam breed of bulls is a matter of pride for the district. They are in great demand not only in the district and in other districts but also outside the state. Kangeyam cows are not noted for their yield but their availability in large numbers has helped the district to make a mark in the field of dairy development.

Minerals

The District is not endowed with any remarkable mineral wealth. There is nothing conspicuous or significant about the minerals in the district except for the abundant presence of black granite limestones, quartz and feldsper. Plentiful availability of limestone has helped the growth of cement industry in Madukkarai. There are various companies engaged in the quarrying of limestone, gypsum quartz and feldsper. The Tamil Nadu Cement Corporation has also entered the field very recently.

Land and land use pattern

The total geographical area of the district is 749,073 hectares. Of these, the total cropped area is 429,423 hectares. This accounts for 50.0 per cent of the total area in the district. In this district, 20.8 per cent of the total area viz. 155,770 hectares is accounted for by forests. Cultivable waste has been reduced to the level of 0.3 per cent. About 9.7 per cent of the total area is put to non-agricultural use and 16.2 per cent is accounted for by fallow lands. Tree crops, groves, orchards etc. account for 1.06 per cent. Of the total 429,423 hectares under cultivation, 54,921 hectares are sown more than once. These figures show the utilisation of available land in the district.

The utilisation of land under different categories as per the years 1979-80 is given below:

Land use	Area in hectares	Percentage to the total area of the district
1. Total geographical area.	749,073	100.0
2. Forests	155,770	20.8
3. Barren and uncultivable land	11,734	1.6
4. Land put to non-agricultural uses	72,898	9.7
5. Cultivable waste	2,296	0.3
6. Permanent pastures and other grazing land	2,383	0.3
7. Land under miscellaneous tree crops and groves	7,886	1.1
8. Current fallows	108,594	14.5
9. Other fallow land	13,010	1.7
10. Net area sown	374,502	50.0
11 Area sown more than once	54,921	7.3
12. Total cropped area	429,423	57.3

Agriculture

Though an industrial district, Coimbatore has been able to maintain the pride of position as regards performance in the field of agriculture. The district has been fortunate in having two premier agricultural viz, institutions viz., the Agricultural College and the Agricultural Research Institute. Both these institutions, apart from providing scientific support to agriculture have helped in propagating new varieties and strains of seeds. Publicity and development activities initiated by these institutions have gone a long way in the betterment of agriculture in the district. The intensive propaganda, teaching and research by these two institutions grow more food campaign, made during the Second World War and inputs provided under the Five Year Plans have contributed considerably towards the betterment of agriculture in this district.

The main cereals cultivated in this district are paddy and cholam. In addition to these, commercial crops such as cotton, sugarcane and oil seeds are also cultivated.

The soil by and large is good and is exploited by the ryots to their advantage. Better strains of seeds improved methods of cultivation and intensive use of fertilizers have contributed to the increased agricultural out put in the district.

The cereals form the major item among food crops. A total of 323,566 hectares is under food crops and of these cereals alone account for 220,468 hectares. Pulses account for 60,471 hectares.

Paddy is cultivated mostly in Palladam and Udumalaippettai Taluks. Coimbatore Taluk is also known for paddy cultivation which is grown in two crops, the short term crop and long term crop. Improved seeds have been introduced by the Agricultural College and Agricultural Research institute,

A total of 37,354 hectares is under paddy in the district. The most popular of cereal cultivated in the district is Cholam. It has 141,202 hectares under it. Maize and Cumbu are two other cereals cultivated commonly in the district. Maize is cultivated in 13,284 hectares while Cumbu covers 8,817 hectares. The Millet Research Station in the district has given a boost to the cultivation of Cumbu by introducing popular varieties of seeds such as Co1, Co2 and Co3 etc. TKM6 is also popular among ryots. Cumbu is cultivated mostly in Pollachi and Palladam taluks. In addition to this, Samai is aleo cultivated over 10,978 hectares in the district.

Among oilseeds, groundnut is the most important item followed by cotton. Total oilseeds account for 66,116 hectares in the district of which 48,696 hectares are under groundnut. Cotton which is yet another important cash crop and it covers 20,824 hectares.

Pulses are grown mostly in Palladam and Udumalaippettai taluks. Horsegram and Black Gram are two varieties grown in the district. Cotton is grown in Coimbatore and Palladam taluks and in the garden areas of Avanashi Taluk also. Sugarcane is grown mostly in Coimbatore and Udumalaippetai taluks. Few varieties of better yielding types introduced by the Agricultural Research station are Co.419, Co.421, Co,449 etc.

Irrigation

Scanty rainfall and poor sub-soil reserves necessitate the local agriculturists to depend largely on

irrigation projects or other sources such as wells, rainfed tanks etc. Except in Pollachi and parts of Coimbatore taluks, the contribution of south-west monsoon is also most negligible. Rainfall under north-east monsoon often being indefinite ryots look up to irrigation facilities. Important rivers which contribute considerably towards irrigation are Amaravathi and Noyyil. The Amaravathi river helps to irrigate areas in Udumalaippettai taluk while the Noyyil river irrigates large tracts of land in Palladam and Coimbatore taluks. The contribution made by the Palar and the Aliyar rivers cannot be under-estimated. Upper Bhavani project helps to irrigate large tracts of land in Pollachi, Coimbatore, Palladam and Udumalaippettai taluks. Parambikulam - Aliyar project makes sizeable contribution in irrigating large extent of land in Pollachi and Udumalaippettai taluks.

Few spring channels and rainfed tanks help to augment irrigation in Pollachi, Coimbatore and Udumalaippettai taluks. These channels are fed by both the monsoon. Hence they prove a very useful source to the local ryots.

Wells have been the most dependable source of irrigation in the district even in early days. In spite of the increased facilities provided by river projects, the number of wells has always been on the increase as wells have proved to be the most dependable source of irrigation.

Source of irrigation

The chief sources of irrigation in the district are a number of wells, which play a significant role in the irrigation of the area followed by the rivers, canals and a few rainfed tanks.

The most important rivers in the district are Bhavani river, Noyyil river, Palar, Aliyar river and Amaravathi river. These rivers are fed by south-west monsoon. These rivers have been fully exploited by means of several anicuts across built them for irrigation purposes.

The principal source of irrigation in this district is ordinary wells. There are 78,852 wells and the area irrigated, as per 1979-80, by these wells is 104,680 hectares. Secondly, there are 35 Government canals and one private canal with a length of 577 kms. and 10 kms. respectively in the distric used to irrigate an area of 36,134 hectares. There are 73 tanks of which 33 have each an anaicuts of less than 100 acres.

The details of area irrigated by various sourcet during the year 1979-80 are given below :

Source of irrigation		Area irrigated in hectares in 1979-80.
Ordinary wells(sole irrigation)	...	104,680
Canals	...	36,134
Wells(supplementing other sources of irrigation)	...	5,349
Tanks	...	5,107
Other sources(spring channels etc.)	...	47
All sources		151,317

The net area irrigated excluding wells supplementing other sources in Coimbatore district is 145,968 hectares which worksout to 39.0% of the net area sown (374,502 hectares) as against 47.9% for the State of Tamil Nadu.

Animal Husbandry

Coimbatore has fairly rich cattle wealth when compared to other districts in the State. The special breed of renown here is the Kangeyam bull which has helped the district to have superior cattle wealth. According to recent statistics the livestock population in the district totals 2,480,309. This includes 1,406,274 cattle and 614,309 bovines. The rest are sheep and goats. Poultry in the district has 1,083,458 heads.

The activities of Animal Husbandry Department which takes care of the livestook and poultry are controlled and guided by four Assistant Directors stationed at Coimbatore, Avanashi, Pollachi and Udumalaippettai. The setting up of veterinary institutions, key village centres, artifical insemination centres etc, have gone a long way in improving the livestock position in the district. There are now seven veterinary hospitals, 16 veterinary dispensaries, and 15 key village centre - cum - dispensaries in the district. In addition to these there are 106 sub-centres in remote and interior areas.

The four artificial insemination centres in the district are rendering very useful services in maintaining the quality of the livestock. The rinderpest squad at Coimbatore, rinderpest vigilance unit, also at Coimbatore and the rinderpest check-post at Gopalapuram are also rendering good services towards the control and eradication of rinderpest disease which is a serious threat to livestock. Under the special Animal Husbandry Programme, calf rearing scheme is being implemented in the district. There are eight sheep breeding co-operatives functioning here. There is also a poultry extension centre at Theekkupalayam.

Fisheries

Being an in land district there is scope only for the development of in land fisheries and the department of fisheries has been striving towards this end. Emphasis was laid on the formation of Fishermen's Co-operatives and introducing through them better techniques for enhancing their catches. There are now four primary co-operatives working in the district. Of these two are in Coimbatore taluk while one each is in Mettuppalaiyam and Pollachi Taluks.

Industries and Trade

Next to Madras, Coimbatore is the most industrialised district in the State. It has 52.57 per cent of its main workers depending on non-agricultural sectors for their livelihood as per the 1981 Census. The textile industry, engineering industry, handlooms etc., have contributed in no small measure, towards stabilising the industrial base of the districts economy. Coimbatore city has rightly been called the Manchester of South India and could be compared with Bombay or Ahmedabad in the north as regards textile industry is concerned. The growth of engineering industries and their concentration in Coimbatore have been rather remarkable. The enterprising nature of the people has helped the growth of industries in the district very much.

Hand spinning of cotton, handloom weaving, basket making etc. thrived in ancient times in the region and these products were much in demand everywhere due to their excellent quality. These traditional industries of early days have not only survived the development of modern industries but also prospered alongside. These industries still make significant contribution towards the industrial prosperity of the district.

Coimbatore is noted even today for its handloom fabrics. Coimbatore cotton sarees are much in demand in the market. Important weaving centres are Coimbatore, Ondipudur, Singanallur, Vadavalli, Tiruppur etc. These centres produce quality cotton sarees and art silk sarees, towels and bedspreads. The formation of weavers, co-operatives have helped the industry very much. There are about 93,380 looms in the district of which 19,151 are in the co-operative fold. There are currently about 77 weavers co-operatives in the district and these co-operatives together account for nearly 63 per cent of the total looms in the district. Though some of the co-operatives make independent arrangements, the net-work of sales outlets established by the co-optex has helped to find ready market for the handloom product from the district. The role of All India Handloom Fabric Marketting Co-operative Society in introducing the handloom products of the district in the export market cannot be ignored. Apart from encouraging exports the society has established prestigious sales outlets in a number of cities in the country including the metropolitan cities like Bombay Delhi, Calcutta, Madras etc. This has also given a boost to the local handloom industry.

Basket making is still carried on as a cottage industry and is practised by certain communities as a specialised industry. There is good demand for basket for packing vegetables, fruits etc. in the Nilgiri hills. Also there is great demand for baskets from the plantation estates and other private agencies who run a flourishing trade in seedlings of flowering plants in the hills. Special baskets which will withstand the weight of fruits and vegetables are made here and these find a ready market not only for local consumption but also for use in the adjoining Kerala State on the west coast.

Among the major industries that have made a mark in the district, cotton textile industry is the most important. Because of large concentration of spinning and weaving textile industry has come to occupy a place of unique importance in the industrial field in the district. The first cotton spinning and weaving mill was set-up in Coimbatore in the year 1888 and ever since the industry has developed. The industry has made rapid strides and is now the large scale industry which employs the maximum number of workers in the district. There are 419 factories in the district employing more than 60,000 workers engaged in the manufacture of cotton

textiles alone. These are in addition to other textiles products, manufacture of wool, silk and synthetic fibre textiles.

The growth and concentration of textile industry in the district has helped the growth of industry engaged in the manufacture of machinery and tools for use in textile industry. The large demand for machines and tools used in textile industry has led to the establishment of a factory for the manufacture of these items in demand. The Textool Company was established in 1944 at Ganapathy. Another unit engaged in the same line is the Ramakrishna Industrials at Peelamedu. This of course is of recent origin. But together, these two factories are making a remarkable contribution in sustaining the supplies of tools and machinery required for the textile industry.

The establishment of SITRA (the South India Textile Research Association) at Coimbatore has helped the growth of textile industry on scientific lines. This organisation, set-up by the textile mills association, has made significant contribution in developing new designs, market surveys etc. and maintaining constant feed back to the industry regarding the changing needs and desires of the public.

The other fields in which the district has made pioneering advances are the manufacture of cement, manufacture of rayon pulp and the manufacture of synthetic gems. The South India Viscose Ltd., set up the first rayon pulp factory in the state at Coimbatore with Italian collaboration. This factory also produces staple fibre for textile industry. With the availability of rayon and staple fibre for textile industry from this factory the need for import of these items has been reduced.

The first cement factory in the state was set up at Madukkarai in the district. The presence of limestone in plenty has helped the growth of cement industry very much here.

The synthetic gem factory, the only one of its kind in the state was established in the year 1953 with Swiss collaboration. This has reduced the need for import of synthetic gems for various purposes.

Apart from the above, there are other industries which have developed in the district. A few of these are light engineering industries, automobile ancillary, rice mills, card clothing, radio manufacture, manufacture of buttons and blades, plantation industry, coffee curing etc. Mention should also be made of the Government cinchona factory in the district.

The encouraging steps and developmental measures of the Government have gone a long way in the growth of various industries in the district. The Industries Department has also set up an Industrial and Commercial Museum in the district. Though this was originally set up in 1939 it was subsequently reorganised in 1947. The small industrialists and entrepreneurs have benefitted well from this.

Though a highly industrialised district, the major items of trade are agricultural produce such as rice, oils, oil-seeds, plantation crops etc. Mettuppalaiyam in the district is an important centre for coffee trade and regular pool auctions are held here by the Coffee Board itself. Important items of import into the district are oilseeds, coal, petroleum products etc. while major items of export are cotton textile, handloom products, timber, rice, coffee etc. By virtue of its strategic location, Coimbatore City has become the centre for trade with the west coast.

Transport and Communication

The district has a well developed system of communication net work. Coimbatore City is directly linked with the state capital by air, rail and road. The Indian Airlines maintains daily air services between Coimbatore and Madras. Coimbatore is also connected by air with Bangalore and Cochin. The broad-gauge railway line from Madras to the west coast passes through Coimbatore which has become an important junction on this line. All passenger trains from Madras to the west coast halt here, the only exception being the Mangalore Mail. There is also direct rail link with Madurai and other towns in the state served by the metre-gauge line.

Road transport also is well developed in the district. There is a good motorable road linking Coimbatore with the State capital and all other district headquarters also. There is a good system of motor transport operated by private bus owners and the setting up of Cheran Transport Corporation by the Government has given a fillip to road transport. This nationalised transport corporation has more than 1000 buses. It provides regular service to all district headquarters and other centres of importance. It also provides continuous service between Palghat and Coimbatore, by arrangement with transport authorities in Kerala, thus meeting

the requirements of the innumerable commuters and the trading community.

The state owned Tiruvalluvar Transport Corporation also provides daily express services between Madras and Coimbatore. A daily deluxe express service run by Tiruvalluvar Transport Corporation connects Coimbatore with the two important pilgrim centres viz, Palani In Madurai district and Guruvayoor in Kerala.

The district is also well served by post and telegraph offices. There is a Head Post Office at Coimbatore and the district is served by more than 260 sub-post offices of various descriptions and over 200 extra-departmental branch offices. Of the Post Offices 257 are combine offices having telegrap facilities also. The telephone system is also well developed in the district. Apart from having telephone connections at all important centres, the city is directly linked with the State Capital and most other important centres in the state and a few, even outside the state through the subscribers trunk dialling facility.

As a trading centre, Coimbatore has a strategic position, directly linked with Palghat, one of the most important trading centres in Kerala. By virtue of this unique position, Coimbatore has become the transit centre for west-coast bound trade and vice versa. Hence all important cargo movers have their booking offices in Coimbatore. There is a continuous stream of lorries plying between Coimbatore and Palghat in Kerala providing transport for the flourishing trade in timber, yarn, oil etc.

Major Social and cultural events

There are no major social and cultural events that occurred in the district during the decade Mention may, however, be made of the bifurcation of Coimbatore district into two, namely Coimbatore and Periyar districts and the opening of a law College at Coimbatore.

Places of Historical/Religious/Archaeological/ Importance

1. Perur Temple

Built by Karikal Cholan, this temple is situated 7 kms. west of Coimbatore near river Noyyal. It is dedicated to Lord Siva. The presiding deity of the temple is known as Patteeswarar and his consort Pachainayaki. The exquisite sculptures in the hall 'Kanagasabai' attract one and all. It is also known as Mel Chidambaram.

2. Maruthamalai Temple:

Dedicated to Lord Muruga the presiding deity is known as Dandayathapani. This temple is located on a hillock, 12 kms, from Coimbatore Railway Station and Bus stand.

3. Agricultural University

This is situvated at a distance of about 5 kms. from Coimbatore Railway Station. This is the sixteenth Farm University in Independent India. The Agricultural College here has been converted into the present Tamil Nadu Agricultural University.

4. Forest College

One of the oldest institutions of its kind in the country, the forest college is situated 3.5 kms. north of the Railway Station. The College museum is worth visiting.

5. G.D. Naidu Industrial Exhibition

The late Thiru G. D.. was a born technocrat. He was a legend in his own life time. He had made invaluable contribution to technical, electronic, mechanical and agricultural sectors. He had also established an industrial exhibition.

6. Anamalai Wild Life Sanctuary

This sanctuary is at an altitude of 1,400 metres in the Western Ghats near Pollachi (about 90 kms. away from Coimbatore). The area of the sanctuary is 899 sq. kms. It has various kinds of fauna like elephant, gaur, tiger, panther, sloth, bear, deer, wild bear, wild dog, porcupine, flying squirrel, jackal, pangolin civet cat and birds namely rocket-tailed drange, red-whiskered bulbul, black head oricle tree pie, spotted dove, green pigeon etc., The Amaravathy reservoir in the Anamalais has a large number of crocodiles. There are also many places of scenic beauty such as Karainshola. Anaikunthi Shola, grass hills, water falls, groves, teak forests, estates, dams and reservoirs.

Arrangements are available at Topslip to take tourists round the sanctuary on elephant back or by van.

7. Siruvani Water falls and Dam

This water falls and the dam are located at a distance of 37 kms. west of the city.

The water of Siruvani is known for its taste. The panoramic view of the dam and the falls are of enchanting beauty,

8. Pollachi

This town is about 40 kms. from Coimbatore on the way to Parambikulam, Aliyar Project. Next to Coimbatore, it is the leading town of the distririct and an important commercial centre. A temple dedicated to Mariamman and another to Subramanya are located here. There are beautiful stone carvings like five-hooded serpent, chain from Yali mouth and zodiac signs in the Subramanya temple.

9. Avanashi

The Avanashi Lingeswarar temple located here Is about 40 kms. from Coimbatore. Avanashi is also known as south Benaras. Dating back to the 12th Century A.D. this is the biggest temple in Coimbatore district built by the Cholas. There are some fine stone carvings in this temple The old name of this place was Pukkoliyur.

10. Tiruppur :

This is an important textile centre in Coimbatore district. and lies at a distance of 50 kms. from Coimbatore. It is famous for hosiery products. Tiruppur is also closely associated with " Tiruppur Kumaran " one of the valiant freedom fighters.

A brief analysis of the Village and Town Directory data

A brief analysis on certain population characteristics is made here utilising the information collected in the Village and Town Directory. A few tables have been prepared for this purpose. The tables are given here at district and taluk level for the rural areas and for urban areas town wise particulars are presented.

INSET TABLES ON PRIMARY CENSUS ABSTRACT DATA

TAB

Distribution of villages according to

Serial number	Name of taluk	Number of inhabited villages	Number (with percentage)		
			Education	Medical	Drinking Water
(1)	(2)	(3)	(4)	(5)	(6)
1	Mettuppalaiyam ...	18	18	8	18
			(100.00)	(44.44)	(100.00
2	Avanash ...	52	52	11	52
			(100.00)	(21.15)	(100.00)
3	Palladam ...	96	96	48	96
			(100.00)	(50.00)	(100.00)
4	Coimbatore ...	56	49	31	56
			(87.50)	(55.36)	(100.00)
5	Pollachi ...	123	120	33	123
			(97.56)	(26.83)	(100.00)
6	Udumalaippettai ...	90	87	33	90
			(96.67)	(36.67)	(100.00)
	Total ...	435	422	164	435
			(97.01)	(37.70)	(100.00)

Note : Since the particulars on different amenities are not available for 12 viliages viz Lccation Ccde number 2, 13, 18, 19, 20 and 21 of Mettupalaiyam taluk, Location Code number 93, 94 and 97 of Udumalaippettai taluk and Location Code number 124, 125, 126 of Pollachi taluk these have been excluded from this table.

This table furnishes the taluk wise distribution of inhabited villages according to the availability of different amenities. Among the total of 435 inhabited villages in the district the basic amenities

LE 1

the availability of different amenities

of villages having one or more of the following amenities				
Post and Telegraph	Market/ Hat	Communi- cation	Approach by Pucca Road	Power Supply
(7)	(8)	(9)	(10)	(11)
18	6	15	18	18
(100.00)	(33.33)	(83.33)	(100.00)	(100.00)
50	12	52	51	52
(96.15)	(23.08)	(100.00)	(98.08)	(100.00)
86	24	94	85	96
(89.58)	(25.00)	(97.92)	(88.54)	(100.00)
52	12	55	55	55
(92 86)	(21.43)	(98.21)	(98.21)	(98.21)
73	9	6	122	122
(59.35)	(7.32)	(4.88)	(99.19)	(98.37)
79	12	89	89	90
(87.78)	(13.33)	(98.89)	(98.89)	(100.00)
358	75	311	420	434
(82.30)	(17.24)	(71.49)	(96.55)	(99.31)

of education, drinking water and Power Supply are availed by all the villages to cent percent. except a few villages in Coimbatore, Pollachi and Udumalaippettai taluks. The amenities of medical and market/hat have registered a low percentages of 37.70 and 17.24 respectively in the district. The Post and Telegraph offices are present in 358 villages out of the total 435 which works out to 82.30%. The amenities of Communications and Pucca road are available to 311 and 420 villages which work out to 71.49% and 96.55% respectively.

TAB

Proportion of Rural Population

Serial number.	Name of taluk.	Total Population of inhabited village in the Taluk.	Proportion of Rural Population		
			Education.	Medical.	Drinking Water.
(1)	(2)	(3)	(4)	(5)	(6)
1	Mettuppalaiyam ...	106,278	1,05,720	51,665	1,05,720
			(99.47)	(48.61)	(99.47)
2	Avanashi ...	164,812	164,812	37,654	164,812
			(100.00)	(22.85)	(100.00)
3	Palladam ...	361,489	361,439	230,827	361,489
			(100.00)	(63.85)	(100.00)
4	Coimbatore ...	266,217	266,071	175.182	266,217
			(97,69)	(65.80)	(100.00)
5	Pollachi ...	346,076	342,737	167,552	344,296
			(99 04)	(48.41)	(99.49)
6	Udumalaippettai ...	271,141	269,451	141,319	271,138
			(99.38)	(52.12)	(100.00)
	Total ...	1,516,013	1,504,280	804,199	1.513,672
			(99.23)	(53.05)	(99.85)

Note : Since the particulars on different amenities are not available for 12 villages (viz.) Location Code numbers 2, 13, 18, 19, 20 and 21 of Mettuppaliyam taluk, Location Code numbers 93, 94 and 97 of Udumalaippettai taluk and Location Code numbers 124, 125 and 126 of Pollachi taluk have been excluded from this table.

This table furnishes the proportion of rural population of inhabited villages served by different amenities. The population of all the inhabited villages in the district is 1,516,013 in which

LE 2

served by different amenities

served by the amenity of.				
Post and Telegraph	Market/ Hat.	Communi- cation.	Approach by Pucca Road.	Power Supply.
(7)	(8)	(9)	(10)	(11)
1,05,720	44,763	81,682	1,05,720	1,05 ,720
(99.47)	(42.34)	(76.86)	(99.47)	(99.47)
162,054	44,141	164,812	162,385	164,812
(98.33)	(26.78)	(100.00)	(98.53)	(100,00)
360,701	140,505	347,182	319,351	361,489
(99.78)	(38.87)	(96.04)	(88.34)	(100.00)
262,547	85,973	265,407	265,407	266,20
(198.62)	(32.29)	(99.70)	(99.70)	(100.00)
327,028	45,484	34,176	343,111	343,111
(94.50)	(13.14)	(9.88)	(99.14)	(99.14)
261,079	42,744	270,278	268,264	271,138
(96.29)	(15.76)	(99.68)	(98.94)	(100.00)
1,479,129	403,610	1,163,537	1,464,238	(151,2487)
(97,57)	(26.62)	(76.75)	(96.58)	(99.77)

more than 99% of the population are served with the amenities of education Drinking Water and Power Supply. The facilities of Post and Telegraph and Pucca road are available to 97.57% and 96.58% of the rural population respectively. More than three fourth of the rural population avail the amenity of Communication viz. 76.75%, Out of the total rural population 53.05%. are served with the medical facility. Only Market/hat facility is availed by a low percentage of population in the district which works out to 26.62%.

TABLE 3

Distribution of villages not having certain amenities arranged by distance ranges from the places where these are available.

Villages not having the amenity of.	Number of villages where the amenity is not available and available at the distance of.			
	— 5 kilo meters.	5 – 10 kilo meters.	10 + kilo meters	Total
(1)	(2)	(3)	(4)	(5)
Education	12	...	1	13
Medical	110	113	48	271
Drinking Water	...	...	...	...
Post and Telegraph	54	12	11	77
Market/Hat	137	147	76	360
Communication	37	46	41	124

This table furnishes the distribution of villages not having certain amenities, arranged by distance ranges from the places, where such facilities are available. Out of the total 435 villages, the amenities of medical and market/hat are not available in the inhabited villages itself in 271 and 360 villages respectively but they are available at certain distance ranges viz. the medical facility is available at a distance range of - 5 kms. for 110 villages, at 5-10 Kms for 113 villages and at 10+kms for 48 villages. Similarly the market/hat facility is available to 137 villages at a distance range of - 5 kms, 147 villages at 5-10 kms and 76 villages at 10+ kms. Post and Telegraph facility is available for 54 villages at the distance range of - 5 kms, for 12 villages at 5-10 kms and for 11 villages at 10+ kms. It is noteworthy that the amenity of drinking water is available in the villages itself in all the inhabited villages. Regarding the amenity of education only 12 villages avail this facility at a distance range of - 5 kms and one village at 10+ kms.

TAB

Distribution of villages according to the distance from the

Distance range from the nearest towns (in kilo meters).	Number of inhabited villages in each range.	Number (with percentage) of		
		Education.	Medical.	Drinking Water.
(1)	(2)	(3)	(4)	(5)
0-5	51	51	11	51
		(100.00)	(21.57)	(100.00)
6-15	226	222	84	226
		(98.23)	(37.17)	(100.00)
16-50	158	149	69	158
		(94.30)	(43.67)	(100.00)
51+	...	...	...	...
Unspecified	...	...	...	...
Total ...	435	422	164	435
		(97.01)	(37.70)	(100.00)

Note : Since the particulars on different amenities are not available for 12 villages (viz.) Location Code numbers 2, 13, 18, 19, 20 and 21 of Mettupalaiyam taluk, Location Code numbers 93, 94 and 97 of Udumalaippettai taluk and Location Code numbers 124, 125 and 126 of Pollachi taluk have been excluded from this table.

This table furnishes the distribution of inhabited villages according to the distance from the nearest town and availability of different amenities. Among the total inhabited villages of 435 in this district, 51 villages which come under the distance range of 0-5 kms from the nearest town avail the amenities of education, of drinking water and power supply to cent percent, the facilities of pucca road. post and telegraph and communication in the same distance range are availed by 50, 46 and 43 villages respectively, viz. 98.04%

LE 4

nearest town and availability of different amenities.

villages having the amenity of.				
Post and Telegraph.	Market/ Hat.	Communi- cation.	Approach by Pucca Road.	Power Supply.
(6)	(7)	(8)	(9)	(10)
46	4	43	50	51
(90.20)	(7.84)	(84.31)	(98.04)	(100.00)
175	34	155	217	225
(77.43)	(15.04)	(68.58)	(96.02)	(99.56)
137	37	113	153	158
(86.71)	(23.42)	(71.52)	(96.84)	(100.00)
...	...	...	...	...
...	...	...	...	...
358	75	311	420	434
(82.30)	(17.24)	(71.49)	(96.55)	(99.77)

90.20 percent and 84.31 percent. In the distance range of 6-15 kms., there are 226 villages of which the amenity of power supply is availed by 225 villages, the amenity of education by 222 villages, the pucca road by 217 villages and communication by 155 villages. It is noteworthy that all the inhabited villages in this range avail the amenity of drinking water, viz. 100.00 percent. Out of the total villages of 435, in the distance range of 16-50 kilometres from the nearest town, 158 villages avail the amenity of drinking water and power supply to cent percent, the facility of pucca road to 96.84 percent, education to 94.30 percent, post and telegraph to 86.71 percent and communication to 71.52 percent. It is observed that the amenities of medical and market/hat are availed by a less number of villages in the three categories of distance ranges.

TAB

Distribution of villages according to population

Population range.	Number of inhabited villages in each range.	Number (with percentages) of		
		Education.	Medical.	Drinking Water.
(1)	(2)	(3)	(4)	(5)
-499 ...	15	8	...	15
		(53.33)	...	(100.00)
500-1999 ...	119	114	23	119
		(95.80)	(19.33)	(100.00)
2000-4999 ...	213	212	79	213
		(99.53)	(37.09)	(100.00)
5000+ ...	88	88	62	88
		(100.00)	(70.45)	(100.00)
Total ...	435	422	164	435
		(97.01)	(37.70)	(100.00)

Note : Since the particulars on different amenities are not available for 12 villages (viz.) Location Code numbers 2, 13, 18, 19, 20 and 21 of Mettuppalaiyam Taluk Location Code numbers 93, 94 and 97 of Udumalaippettai Taluk and Location Code numbers 124, 125, 126 of Pollachi taluk have been excluded from this table.

This table shows the distribution of inhabited villages according to different population ranges and amenities available. There are four categories of population ranges in which 15 inhabited villages come under the population range of—499. All these villages avail the amenities of drinking water, power supply and pucca road to cent percent. The facilities of education and communication are availed by 53.33 percent and 46.67 percent of the villages in this range. In the population range of 500-1999, there are 119 villages.

LE 5

range and amenities available.

villages having amenity of.				
Post and Telegraph.	Market/Hat.	Communi-cation.	Approach by Pucca Road.	Power Supply.
(6)	(7)	(8)	(9)	(10)
6	...	7	15	15
(40.00)	...	(46.67)	(100.00)	(100.00)
67	3	59	117	119
(56·30)	(2.52)	(49.58)	(98.32)	(100.00)
201	38	173	203	213
(94.37)	(17.84)	(81.22)	(95.31)	(100.00)
84	34	71	85	88
(95.45)	(38.64)	(80.68)	(96.59)	(100.00)
358	75	310	420	434
(82.30)	(17.24)	(71.26)	(96.55)	(99.77)

The amenities of drinking water and power supply are availed by all these villages. The other amenities availed by the villages are 98.32 percent in pucca road, 95.80 percent in education, 56.30 percent in post and telegraph and 49.58 per cent in communication. Among the villages that come under the population range of 2000–4999, the amenities of drinking water, power supply, education, pucca road and post and telegraph are availed from 94 percent to 100 percent. The amenity of communication is availed by 173 villages out of 213 in this range. In the population range of 5000+there are 88 villages out of the total 435 villages in the district. The amenities of education, drinking water and power supply are availed by all the 88 villages. 85 villages avail the amenity of pucca road, 84 villages avail post and telegraph, 71 villages avail communication and medical is availed by 62 villages in this population range.

TABLE 6

Main staple food in the majority of villages in each taluk.

Serial number.	Name of taluk.	Main staple food.
(1)	(2)	(3)
1	Mettuppalaiyam	Rice and Millets.
2	Avanashi	Rice and Millets.
3	Palladam	Rice and Millets,
4	Coimbatore	Rice and Millets,
5	Pollachi	Rice and Millets.
6	Udumalaippettai	Rice and Millets,

This table furnishes the main staple food in terms of grains consumed by the majority of the population of the villages in each taluk. There are six taluks in this district. It is found that Rice and Millets are the main staple food that are being consumed by all the six taluks.

TABLE 7.

Distribution of villages according to land use.

Serial number.	Name of Taluk.	Number of inhabited villages.	Total area.	Total Cultivable Area.	Percentage of cultivable area to total area.	Total irrigated area.	Percentage of irrigated area to total cultivable area
(1)	(2)	(3)	(4)	(5)	(6)	(7)	(8)
1	Mettuppalaiyam	18	74271.52	27981.42	37.67	6980.37	24.95
2	Avanashi ...	52	62150.44	55077.00	88.62	13489.00	24.49
3	Palladam ...	96	142434.40	106922.46	75.07	41588.00	38.90
4	Coimbatore ...	56	86963.73	65173.23	74.94	29832.00	45.77
5	Pollachi ...	123	110659.90	98316.10	88.85	43368.50	44.11
6	Udumalaippettai	90	94550.49	80435.9	85.07	34115.04	42.41
	Total ...	435	571030.48	433906.13	75.99	169372.91	39.03

Note : Since the land use particulars are not available for 12 villages Location Code numbers 2, 13, 18, 19 20 and 21 of Mettuppalaiyam taluk, Location Code numbers 93, 94 and 97 of Udumalaippettai taluk and Location Code numbers 124, 125 and 126 of Pollachi taluk have been excluded from this table.

This table gives the distribution of inhabited villages according to land use. The total area of 435 inhabited villages is 571030.48 hectares of which the percentage of the cultivable area to the total area works out to 75.99: The percentage of the irrigated area to the total cultivable area works out to 39.03. Pollachi, Avanashi and Udumalaippettai taluks possess the maximum cultivable area to total area viz. 88.85 per cent, 88.62 per cent and 85.07 percent respectively. Mettuppalaiyam taluk has recorded the lowest percentage of the cultivable area in this district viz- 37.67. Coimbatore and Pollachi taluks have recorded the highest percentage in the irrigated area to total cultivable area viz. 45.77 percent and 44.11 percent. The lowest percentage is found in Mettuppalaiyam and Avanashi taluks viz. 24.95 and 24.49.

TAB

Growth, Density and Sex-ratio of Urban Popu

COIMBATORE

Census year.	Total Population	Urban population.	Percentage of Urban population.	Decadal percentage variation in urban population.	Density (population per square kilometre).	Sex ratio (number of females per 1,000 males)
(1)	(2)	(3)	(4)	(5)	(6)	(7)
1951	1,761,911	495,948	28.15	...	...	936
1961	2,064,892	826,587	40.03	+66.67	1065	921
1971	2,576,162	1,229,072	47.71	+48.69	1681	922
1981	3,060,184	1,544,171	50.46	+25.64	1710	931

Table 8 gives the details of growth, density and sex ratio of urban population in Coimbatore district for the decades 1951 to 1981. The percentage of urban population to total population in this district has gone up from 28.15 in 1951 to 50.46 in 1981. During this period the corresponding percentage of state

LE 8

lation in the District in relation to the State

TAMIL NADU

Total population	Urban population	Percentege of Urban population	Decadal percentage variation in urban population.	Density (population per square kilometre).	Sex ratio (number of females per 1,000 males).
(8)	(9)	(10)	(11)	(12)	(13)
30,119,047	7,333,525	24.35	...	...	986
33,686,953	8,990,528	26.69	+22.59	1722	963
41,199.168	12,464,834	30.26	+38.64	2115	951
48,408,077	15,951,875	32.95	+27.98	...	956

urban population has also increased from 24.35 in 1951 to 32.95 in 1981. The density of urban areas of Coimbatore district which was 1065 in 1961 has steadily increased to 1681 in 1971 which has gone up again to 1710 in 1981.

TABLE 9

New Towns/Towns declassified in 1981 Census.

Name of Towns	Population 1981 Census
(1)	(2)
(a) Added	
——NIL——	
(b) Declassified	
(i) Sirumugai	14,260

Table 9 reveals that no new town has been recognised in Coimbatore district during 1981 census. Sirumugai, a town recognised in 1971, has been declassified in 1981 census as a rural area since it does not satisfy the urban criteria.

TAB

PER CAPITA RECEIPT AND

Serial number, Class, name and Civic status of the town.			Per Rece		
			Total.	Receipt through taxes.	Receipt from all other sources.
		(1)	(2)	(3)	(4)
1.	IV	Anamalai (TC)	17.03	6.90	10.13
2.	IV	Annur(NP)	11.90	1.17	10.73
3.		Avanashi			See
4.		Chettipalaiyam			See
5.		Chinnampalaiyam			See
6.		Chinnavedampatti			See
7.		Coimbatore			See
		Coimbatore Urban Agglomeration			See
	V	Chinnavedampatti (NP)	9.93	9.93	...
	I	Coimbatore (M)	178.18	36.89	141.29
	IV	Kavundampalaiyam (NP)	9.00	5.52	3.43
	III	Kuniyamuttur (NP)	11.47	8.82	2.65
	III	Kurichchi (NP)	17.78	7.95	9.83
	IV	Kurudampalaiyam (GP)	8.20	7.92	0.28
	IV	Madukkarai (TC)	19.27	14.77	4.50
	VI	Muthugounden Pudur Railway Colony (GP)	442.00	324.00	118.00
	V	Narasimhanayakkan palaiyam (NP) ...	21.30	21.80	...
	V	Pallapalaiyam (NP)	13.18	12.26	0.92
	IV	Periyanayakkan palaiyam (NP)	35.74	22.66	13.08
	V	Perur (NP)	10.81	8.24	2.57
	V	Perur Chetti, alaiyam (GP)	7.34	2.77	4.57
	IV	Sulur (NP)	12.40	8.65	3.75
	V	Veerakeralam (NP)	10.69	7.77	2.92

LE 10

EXPENDITURE IN TOWNS.

capita.					
ipt.		Expenditure.			
Total expen-diture.	General admini-stration.	Expenditure on public health and conveniences.	Public works.	Expenditure on public institutions.	Other aspects.
(5)	(6)	(7)	(8)	(9)	(10)
6.39	2.07	3.23	0.58	0.06	0.45
26.03	6.43	8.62	1.47	...	9.51
Tiruppur Urban Agglomeration					
Tiruppur Urban Agglomeration					
Pollachi Urban Agglomeration					
Coimbatore Urban Agglomeration					
Coimbatore Urban Agglomeration					
Constituent Units					
10.37	0.67	3.66	...	...	6.04
179.33	36.18	85.07	7.24	16.13	34.71
7.35	1.44	4.12	0.35	...	1.44
11.47	3.53	5.88	0.59	...	1.47
13.08	2.11	1.94	3.47	...	8.56
7.29	0.78	1.02	1.57	...	3.92
25.50	3.72	12.45	5.61	...	3.72
360.00	160.00	80.00	80.00	40.00	...
19.03	4.32	7.09	5.54	...	2.08
10.22	3.58	1.08	4.48	1.08	...
27.44	3.36	0.70	...	...	23.38
11.17	3.90	3.81	1.51	...	1.95
6.15	4.07	0.58	0.67	...	0.83
6.81	2.84	1.42	2.27	0.28	...
8.06	4.00	3.29	...	...	0.77

TAB

PER CAPITA RECEIPT AND

Serial number, Class, name and Civic status of the town.			Per Rece		
			Total.	Receipt through taxes.	Receipt from all other sources.
		(1)	(2)	(3)	(4)
	IV	Vellalore (NP)	10.11	10.11	...
	VI	Vilankurichchi (NP)	21.75	21.75	...
8.	IV	Karamadai (NP)	27.95	20.07	7.88
9.		Kavundampalaiyam			See
10.		Kuniyamuttur			See
11.		Kurichchi			See
12.		Kurudampalaiyam			See
13.		Madukkarai			See
14.		Makkinampatti			See
15.	II	Mettuppalaiyam (M)	76.67	35.56	41.11
16.		Muthugounden Pudur Railway Colony ...			See
17.		Narasimhanayakkanpalaiyam			See
18.	IV	Palladam (NP)	35.21	13.68	21.53
19.		Pallapalaiyam			See
20.		Periyanayakkan palaiyam			See
21.		Perur			See
22.		Perur Chettipalaiyam			See
23.		Pollachi			See
		Pollachi Urban Agglomeration			See
	VI	Chinnampalaiyam (GP)	97.97	5.28	92.69
	VI	Makkinampatti (GP)	54.19	13.64	40.55
	II	Pollachi (M)	90.60	47.01	43.59
	VI	Puliyampatti (GP)	12.74	7.45	5.29
	IV	Suleeswarampatti (NP)	10.20	4.45	5.75

L E 10—*contd*

EXPENDITURE IN TOWNS--contd

capita.					
ipt.		Expenditure.			
Total expenditure	General administration.	Expenditure on public health and conveniences.	Public works.	Expenditure on public institutions.	Other aspects.
(5)	(6)	(7)	(8)	(9)	(10)
10.04	5.92	4.12	...	...	...
65.54	23.27	10.08	...	...	32.19
21.59	3.56	1.49	8.60	0.29	7.65
Coimbatore Urban Agglomeration					
Coimbatore Urban Agglomeration					
Coimbatore Urban Agglomeration					
Coimbatore Urban Agglomeration					
Coimbatore Urban Agglomeration					
Pollachi Urban Agglomeration					
74.55	11.81	13.03	5.86	12.60	31.25
Coimbatore Urban Agglomeration					
Coimbatore Urban Agglomeration					
30.05	7.65	10.88	2.44	...	9.08
Coimbatore Urban Agglomeration					
Coimbatore Urban Agglomeration					
Coimbatore Urban Agglomeration					
Coimbatore Urban Agglomeration					
Pollachi Urban Agglomeration					
Constituent Units					
100.15	1.12	15.01	81.02	...	2.97
55.53	1.23	2.31	50.61	...	1.48
78.99	5.61	20.22	9.51	24.36	19.29
16.25	9.49	1.99	4.16	...	0.61
8.20	1.48	1.68	...	0.97	4.07

TAB

PER CAPITA RECEIPT AND

Serial number, Class, name and Civic status of the town.			Per Rece		
			Total.	Receipt through taxes.	Receipt from all other sources
		(1)	(2)	(3)	(4)
	IV	Uttukkuli (NP)	13.92	6.04	7.88
24.		Puliyampatti			See
25.		Suleeswarampatti			See
26.		Sulur			See
27.		Tirumuruganpundi			See
28.		Tiruppur			See
		Tiruppur Urban Agglomeration			See
	IV	Avanashi (NP)	42.24	12.38	29.86
	V	Chettipalaiyam (GP)	4.02	0.85	3.17
	V	Tirumuruganpundi (NP)	7.87	3.79	4.08
	I	Tiruppur (M)	80.49	19.23	61.26
	V	Veerapandi (GP)	3.17	0.60	2.57
	IV	Velampalaiyam (NP)	13.62	6.66	6.96
29.	II	Udumalaippettai (M)	94.37	19.10	75.27
30.		Uttukkuli			See
31.	I	Valparai (TC)	7.97	5.36	2.61
32.		Veerakeralam			See
33.		Veerapandi			See
34.		Velampalaiyam			See
35.		Vellalore			See
36.		Villankurichchi			See
		All Towns	105.94	26.10	79.84

Table 10 furnishes the per capita receipts and expenditure in each town. On receipt side, the receipt through taxes and from other sources, are furnished, while on the expenditure, the total expenditure incurred on General Administration, on Public health and conveniences, public works, public institutions and on other

LE 10 *contd*

EXPENDITURE IN TOWNS –contd

capita.					
ipt.		Expenditure.			
Total expen-diture.	General administ-ration.	Expenditure on public health and conveniences.	Public works.	Expenditure on public institutions.	Other aspects.
(5)	(6)	(7)	(8)	(9)	(10)
22.71	2.83	2.27	...	12.62	4.99
Pollachi Urban Agglomeration					
Pollachi Urban Agglomeration					
Coimbatore Urban Agglomeration					
Tiruppur Urban Agglomeration					
Tiruppur Urban Agglomeration					
Constituent Units					
42.43	8.81	12.32	2.72	0.30	17.78
1.68	0.14	0.41	0.42	0.16	0.55
6.61	3.94	0.70	0.14	...	1.83
83.15	23.12	11.74	6.08	8.98	33.23
0.95	0.13	0.13	0.15	0.34	0.20
11.34	2.65	3.05	3.99	0.12	1.53
89.81	7.25	14.63	0.01	16.44	51.48
Pollachi Urban Agglomeration					
7.13	1.80	2.89	...	1.83	0.61
Coimbatore Urban Agglomeration					
Tiruppur Urban Agglomeration					
Tiruppur Urban Agglomeration					
Coimbatore Urban Agglomeration					
Coimbatore Urban Agglomeration					
105.61	20.97	43.41	5.52	10.94	24.77

aspects are furnished. Out of 36 towns in Coimbatore district, the expenditure is less than the receipts for 23 towns.

TABLE 11

SCHOOL PER TEN THOUSAND POPULATION IN TOWNS

Serial number	Class	Name and Civic status of town.	Number per ten thousand population			
			Higher Secondary/ Inter/PUC/ Junior College	Secondary/ Matriculation.	Junior Secondary/Middle.	Primary
(1)			(2)	(3)	(4)	(5)
1.	IV	Anamalai (TC) ...	0.64	0.64	1.28	1.93
2.	IV	Annur (NP)	0.74	1.47	2.21	6.62
3.		Avanashi	See Tiruppur Urban Agglomeration			
4.		Chettipalaiyam	See Tiruppur Urban Agglomeration			
5.		Chinnampalaiyam ...	See Pollachi Urban Agglomeration			
6.		Chinnavedampatti ...	See Coimbatore Urban Agglomeration			
7.		Coimbatore	See Coimbatore Urban Agglomeration			
		Coimbatore Urban Agglomeration ...	0.27	0.51	1.04	1.92
	V	Chinnavedampatti (NP)	1.64	1.64	3.28	4.92
	I	Coimbatore (M) ...	0.27	0.51	0.91	1.55
	IV	Kavundampalaiyam (NP)	...	...	...	2.06
	III	Kuniyamuttur (NP) ...	0.29	0.29	0.29	2.65
	III	Kurichchi (NP) ...	...	0.20	1.63	2.25
	IV	Kurudampalaiyam (GP)	0.78	0.78	0.78	4.70
	IV	Madukkarai (TC) ...	...	0.56	1.11	3.33
	VI	Muthugounden Pudur Railway Colony (GP) ...	...	...	400.00	400.00
	V	Narasimhanayakkan palaiyam (NP) ...	...	...	1.73	5.19
	V	Pallapalaiyam (NP)	...	...	1.79	1.79
	IV	Periyanayakkan palaiyam (NP) ...	1.34	1.34	2.01	4.02
	V	Perur (NP)	...	1.44	2.89	4.33
	V	Perur Chettipalaiyam(GP)	...	...	...	1.49
	IV	Sulur (NP)	0.57	0.57	1.70	1.70
	V	Veerakeralam (NP) ...	...	1.36	1.36	5.44
	IV	Vellalore (NP)	...	0.72	2.89	3.61

TABLE 11—*contd*

SCHCOLS PER TEN THOUSAND POPULATION IN TOWNS.

Serial number. Class, name and Civic status of town.			Number per ten thousand population			
			Higher Secondary/Inter/PUC/ Junior College.	Secondary/ Matriculation.	Junior Secondary/Middle	Primary.
(1)			(2)	(3)	(4)	(5)
	VI	Vilankurichchi (NP) ...	...	...	3.72	7.43
8.	IV	Karamadai (NP) ...	0.57	1.15	1.72	2.29
9.		Kavundampalaiyam ...	See Coimbatore Urban Agglomeration			
10.		Kuniyamuttur	See Coimbatore Urban Agglomeration			
11.		Kurichchi	See Coimbatore Urban Agglomeration			
12.		Kurudampalaiyam ...	See Coimbatore Urban Agglomeration			
13.		Madukkarai	See Coimbatore Urban Agglomeration			
14.		Makkinampatti	See Pollachi Urban Agglomeration			
15.	II	Mettuppalaiyam (M)	0.17	0.50	0.67	1.85
16.		Muthugounden Pudur Railway colony ...	See Coimbatore Urban Agglomeration			
17.		Narasimhanayakkan palaiyam ...	See Coimbatore Urban Agglomeration			
18.	IV	Palladam (NP)	0.61	0.61	1.82	4.84
19.		Pallapalaiyam	See Coimbatore Urban Agglomeration			
20.		Periyanayakkanpalaiyam	See Coimbatore Urban Agglomeration			
21.		Perur	See Coimbatore Urban Agglomeration			
22.		Perur Chettipalaiyam ...	See Coimbatore Urban Agglomeration			
23.		Pollachi	See Pollachi Urban Agglomeration			
Pollachi Urban Agglomeration			0.26	0.61	1.30	2.70
	VI	Chinnampalaiyam (GP)	...	...	2.48	7.43
	VI	Makkinampatti (GP)	...	...	5.49	8.23
	II	Pollachi (M)	0.24	0.73	0.97	2.19
	VI	Puliyampatti (GP) ...	...	...	4.33	8.67

TABLE 11—*contd.*

SCHOOL PER TEN THOUSAND POPULATION IN TOWNS.

Serial number	Class, name and Civic status of town.	Number per ten thousand population			
		Higher Secondary/ Inter/PUC/ Junior College	Secondary/ Matriculation.	Junior Secondary/Middle.	Primary
	(1)	(2)	(3)	(4)	(5)
	IV Suleeswarampatti (NP)	...	...	0.83	1.65
	IV Uttukkuli (NP) ...	0.95	0.95	1.90	2.85
24.	Puliyampatti	See Pollachi Urban Agglomeration			
25.	Suleeswarampatti ...	See Pollachi Urban Agglomeration			
26.	Sulur	See Coimbatore Urban Agglomeration			
27.	Tirumuruganpundi ...	See Tiruppur Urban Agglomeretion			
28.	Tiruppur	See Tiruppur Urban Agglomeration			
Tiruppur Urban Agglomeration		0.32	0.51	0.88	2.59
	IV Avanashi (NP) ...	0.66	0.66	0.66	3.95
	V Chettipalaiyam (GP) ...	1.77	3.54	5.31	10.62
	V Tirumuruganpundi (NP)	...	1.41	2.81	5.62
	I Tiruppur (M)	0.30	0.42	0.61	1.82
	V Veerapandi (GP) ...	...	...	1.64	6.54
	IV Velampalaiyam (NP) ...	...	...	1.21	3.62
29.	II Udumalaippettai (M) ...	0.36	0.73	1.09	2.73
30.	Uttukkuli	See Pollachi Urban Agglomeration			
31.	I Valparai (TC)	0.09	0.52	5.80	6.24
32.	Veerakeralam	See Coimbatore Urban Agglomeration			
33.	Veerapandi	See Tiruppur Urban Agglomeration			
34.	Velampalaiyam ...	See Tiruppur Urban Agglomeration			
35.	Vellalore	See Coimbatore Urban Agglomeration			
36.	Vilankurichchi	See Coimbatore Urban Agglomeration			
	All Towns	0.28	0.54	1.41	2.50

It is seen from Table 11 that for every 10,000 urban population in Coimbatore district, the ratio of Higher Secondary Schools is 0.28, Secondary Schools is 0.54. Middle Schools is 1.41 and Primary Schools is 2.50. It is interesting to note that all the towns except two towns in this district are having Middle Schools and Primary Schools.

Chettipalaiyam town has the highest proportion of Higher Secondary Schools (1.77) Secondary Schools (3.54) followed by Chinnavedampatti per 10,000 urban population.

TABLE 12

NUMBER OF BEDS IN MEDICAL INSTITUTIONS IN TOWNS

Serial number	Class, name and civic status of the town	Number of beds in medical institutions per 1,000 population.
	(1)	(2)
1.	IV Anamalai (TC)	...
2.	IV Annur (NP)	0.51
3.	Avanashi	See Tiruppur Urban Agglomeration
4.	Chettipalaiyam	See Tiruppur Urban Agglomeration
5.	Chinnampalaiyam	See Pollachi Urban Agglomeration
6.	Chinnavedampatti	See Coimbatore Urban Agglomeration
7.	Coimbatore	See Coimbatore Urban Agglomeration
Coimbatore Urban Agglomeration		3.34
	V Chinnavedampatti (NP)	...
	I Coimbatore (M)	4.08
	IV Kavundampalaiyam (NP)	...
	III Kuniyamuttur (NP)	0.15
	III Kurichchi (NP)	2.80
	IV Kurudampalaiyam (GP)	0.78
	IV Madukkarai (TC)	2.22
	VI Muthugouden Pudur Railway Colony (GP)	...
	V Narasimhanayakkanpalaiyam (NP)	...
	V Pallapalaiyam (NP)	...
	IV Periyanayakkanpalaiyam (NP)	0.40
	V Perur (NP)	0.14
	V Perur Chettipalaiyam (GP)	...
	IV Sulur (NP)	0.40
	V Veerakeralam (NP)	...
	IV Vellalore (NP)	...
	VI Vilankurichchi (NP)	...
8.	IV Karamadai (NP)	0.23

TABLE 12—*contd.*

NUMBER OF BEDS IN MEDICAL INSTITUTIONS IN TOWNS.

Serial number, Class, name and civic status of the town			Number of beds in medical institutions per 1,000 population.
(1)			(2)
9.		Kavundampalaiyam	See Coimbatore Urban Agglomeration
10.		Kuniyamuttur	See Coimbatore Urban Agglomeration
11.		Kurichchi	See Coimbatore Urban Agglomeration
12.		Kurudampalaiyam	See Coimbatore Urban Agglomeration
13.		Madukkarai	See Coimbatore Urban Agglomeration
14.		Makkinampatti	See Pollachi Urban Agglomeration
15.	II	Mettuppalaiyam (M)	1.11
16.		Muthugounden Pudur Railway Colony	See Coimbatore Urban Agglomeration
17.		Narasimhanayakkanpalaiyam	See Coimbatore Urban Agglomeration
18.	IV	Palladam (NP)	1.88
19.		Pallapalaiyam	See Coimbatore Urban Agglomeraion
20.		Periyanayakkanpalaiyam	See Coimbatore Urban Agglomeration
21.		Perur	See Coimbatore Urban Agglomeration
22.		Perur Chettipalaiyam	See Coimbatore Urban Agglomeration
23.		Pollachi	See Pollachi Urban Agglomeration
		Pollachi Urban Agglomeration	3.12
	VI	Chinnampalaiyam (GP)	...
	VI	Makkinampatti (GP)	...
	II	Pollachi (M)	4.36
	VI	Puliyampatti (GP)	...
	IV	Suleeswarampatti (NP)	...
	IV	Uttukkuli (NP)	...
24.		Puliyampatti	See Pollachi Urban Agglomeration
25.		Suleeswarampatti	See Pollachi Urban Agglomeration
26.		Sulur	See Coimbatore Urban Agglomeration
27.		Tirumuruganpundi	See Tiruppur Urban Agglomeration
28.		Tiruppur	See Tiruppur Urban Agglomeration

TABLE 12—*contd.*

NUMBER OF BEDS IN MEDICAL INSTITUTIONS IN TOWNS.

Serial number, Class, name and civic status of the town			Number of beds in medical institutions per 1,000 population.
		(1)	(2)
		Tiruppur Urban Agglomeration	0.91
	IV	Avanashi (NP)	0.26
	V	Chettipalaiyam (GP)	...
	V	Tirumuruganpundi (NP)	...
	I	Tiruppur (M)	1.17
	V	Veerapandi (GP)	...
	IV	Velampalaiyam (NP)	...
29.	II	Udumalaippettai (M)	2.08
30.		Uttukkuli	See Pollachi Urban Agglomeration
31.	I	Valparai (TC)	0.08
32.		Veerakeralam	See Coimbatore Urban Agglameration
33.		Veerapandi	See Tiruppur Urban Agglomeration
34.		Velampalaiyam	See Tiruppur Urban Agglomeration
35.		Vellalore	See Coimbatore Urban Agglomeration
36.		Vilankurichchi	See Coimbatore Urban Agglomeration
		All Towns	2.50

Table 12 gives the no. of beds in Medical institution per 1,000 of Urban population in each town. The district average is 2.50 beds per 1,000 Urban population. Bed facilities are available in 17 towns of this district, the highest being 4.08 in Coimbatore Municipality.

TABLE 13

PROPORTION OF SLUMS POPULATION IN TOWNS

Class, name and civic status of the town.		Proportion of the slums population to total population of the town.	Density in slums (per sq. km.).
(1)		(2)	(3)
I	Coimbatore (M)	2.38	67,087
II	Mettuppalaiyam (M)	...	...
II	Pollachi (M)	...	...
I	Tiruppur (M)	2.59	88,124
II	Udumalaippettai (M)	...	...
I	Valparai (TC)	...	...

* For Class I and II towns only.

Table 13 furnishes the proportion of slum population in class I & II towns. Coimbatore and Tiruppur Municipalities have slums. The density of population in slum areas is quite high. In Coimbatore, the density in slums is 67,087 persons per sq. km. while it is 88,124 persons per sq. km. in Tiruppur.

TABLE 14

MOST IMPORTANT COMMODITY MANUFACTURED, IMPORTED AND EXPORTED IN TOWNS.

Serial number, class, name and civic status of the town.			Most important commodity.		
			Manufactured.	Exported.	Imported.
(1)			(2)	(3)	(4)
1.	IV	Anamalai (TC)	...	Paddy	...
2.	IV	Annur (NP)	Cotton	Cotton	...
3.		Avanashi	See Tiruppur Urban Agglomeration		...
4.		Chettipalaiyam	See Tiruppur Urban Agglomeration		...
5.		Chinnampalaiyam	See Pollachi Urban Agglomeration		...
6.		Chinnavedampatti	See Coimbatore Urban Agglomeration		...
7.		Coimbatore	See Coimbatore Urban Agglomeration		...
		Coimbatore Urban Agglomeration	See Constituent Units		
	V	Chinnavedampatti (NP) ...	Cloth	Cloth	Rice
	I	Coimbatore (M)	Cotton yarn and cloth	Yarn and cloth	Food grains and pulses
	IV	Kavundampalaiyam (NP) ...	Bricks	...	...
	III	Kuniyamuttur (NP)	Yarn	Sugarcane	Raw materials for electric motors
	III	Kurichchi (NP)	Textiles	Textiles	Iron
	IV	Kurudampalaiyam (GP) ...	Steel	Steel	...
	VI	Madukkarai (TC)	Cement	Cement	Chemicals
	VI	Muthugounden Pudur–Railway Colony (GP) ...	Fertilizers	Cotton	...
	V	Narasimhanayakkanpalaiyam (NP)	Cotton yarn	...	...
	V	Pallapalaiyam (NP)	Fertilizers	Cotton	...
	IV	Periyanayakkanpalaiyam (NP) ...	Machineries	Machineries	Petroleum products
	V	Perur (NP)	...	Sugarcane	...
	V	Perur Chettipalaiyam (GP)	...	...	...

TABLE 14—*contd.*

MOST IMPORTANT COMMODITY MANUFACTURED, IMPORTED AND EXPORTED IN TOWNS

Serial number, class, name and civic status of the town			Most important commodity.		
			Manufactured	Exported	Imported
	(1)		(2)	(3)	(4)
	IV	Sulur (NP)	Fertilizers	Cotton	...
	V	Veerakeralam (NP)	...	...	...
	IV	Vellalore (NP)	Cotton	Cotton	...
	VI	Vilankurichchi (NP) ...	Handloom cloth	Cloth	Rice
8.	IV	Karamadai (NP)	Yarn (Rayon)	Spare parts for Automobiles	Steel
9.		Kavundampalaiyam... ...	See Coimbatore Urban Agglomeration		
10.		Kuniyamuttur	See Coimbatore Urban Agglomeration		
11.		Kurichchi	See Coimbatore Urban Agglomeration		
12.		Kurudampalaiyam	See Coimbatore Urban Agglomeration		
13.		Madukkarai	See Coimbatore Urban Agglomeration		
14.		Makkinampatti	See Pollachi Urban Agglomeration		
15.	II	Mettuppalaiyam (M) ...	Synthetic gem	Potatoes	...
16.		Muthugounden Pudur Railway Colony ...	See Coimbatore Urban Agglomeration		
17.		Narasimhanayakkanpalaiyam	See Coimbatore Urban Agglomeration		
18.	IV	Palladam (NP) ...	Beedies	Tobacco	Fertilizers
19.		Pallapalaiyam	See Coimbatore Urban Agglomeration		
20.		Periyanayakkanpalaiyam ...	See Coimbatore Urban Agglomeration		
21.		Perur	See Coimbatore Urban Agglomeration		
22.		Perur Chettipalaiyam ...	See Coimbatore Urban Agglomeration		
23.		Pollachi	See Pollachi Urban Agglomeration		
		Pollachi Urban Agglomeration	See Constituent Units		
	VI	Chinnampalaiyam (GP)	Match box	Match box	...
	VI	Makkinampatti (GP)	Fibre	...	...

TABLE 14—*contd.*

MOST IMPORTANT COMMODITY MANUFACTURED, IMPORTED AND EXPORTED IN TOWNS.

Serial number, Class, name and civic status of the town			Most important commodity		
			Manufactured	Exported	Imported
(1)			(2)	(3)	(4)
	II	Pollachi (M)	Pumpsets & Electric motors	Jaggery	Pulses
	VI	Puliyampatti (GP)	Coir products	Coconut	...
	IV	Suleeswarampatti (NP)	Groundnut oil	Groundnut	Timber
	IV	Uttukkuli (NP)	Butter	Groundnut	...
24.		Puliyampatti	See Pollachi Urban Agglomeration		
25.		Suleeswarampatti	See Pollachi Urban Agglomeration		
26.		Sulur	See Coimbatore Urban Agglomeration		
27.		Tirumuruganpundi	See Tiruppur Urban Agglomeration		
28.		Tiruppur	See Tiruppur Urban Agglomeration		
		Tiruppur Urban Agglomeration	See Constituent units		
	IV	Avanashi (NP)	...	...	...
	V	Chettipalaiyam (GP) ...	Brass Vessels	Brass Vessels	Metal plate (Brass raw material)
	V	Tirumurugan pundi (NP) ...	Brass and Ever-silver vessels	...	...
	I	Tiruppur (M)	Banians	Banians	Cotton
	V	Veerapandi (GP)	Khadi cloth	Khadi cloth	Cotton
	IV	Velampalaiyam (NP) ...	Brass vessels	Brass vessels	Metal plate (Brass raw material)
29.	II	Udumalaippettai (M) ...	Cotton yarn	Cotton yarn	...
30.		Uttukkuli	See Pollachi Urban Agglomeration		
31.	I	Valparai (TC)	Tea	Tea	...
32.		Veerakeralam	See Coimbatore Urban Agglomeration		
33.		Veerapandi	See Tiruppur Urban Agglomeration		

TABLE 14—*contd.*

MOST IMPORTANT COMMODITY MANUFACTURED, IMPORTED AND EXPORTED IN TOWNS.

Serial number, Class, name and civic status of the town		Most important commodity		
		Manufactured	Exported	Imported
(1)		(2)	(3)	(4)
34.	Velampalaiyam	See Tiruppur Urban Agglomeration		
35.	Vellalore	See Coimbatore Urban Agglomeration		
36.	Vilankurichchi	See Coimbatore Urban Agglomeration		

Table 14 furnishes the most important commodity manufactured, exported and imported in each town.

SECTION I

VILLAGE DIRECTORY

Note explaining the codes used in Village Directory

NA	Information Not available

Educational :

P	Primary or elementary school
M	Junior Secondary or Middle School
H	Matriculation or Secondary School
PUC	Higher Secondary/Intermediate/Pre-University/Junior College
C	College, Any college, (Graduate level and above) like Arts, Science, Commerce, etc.
I	Industrial school
TR	Training School
AC	Adult Literacy Class/Centre
O	Other educational institutions. These include Sanskrit Pathasala, Senior Basic School, Makhtab etc.

Medical :

H	Hospital
MCW	Maternity and Child Welfare Centre
MH	Maternity Home
CWC	Child Welfare Centre
HC	Health Centre
PHC	Primary Health Centre
PHS	Primary Health Sub-Centre
D	Dispensary
FPC	Family Planning Centre
TB	T.B. Clinic
NH	Nursing Home
RP	Registered Private Practitioner
SMP	Subsidised Medical Practitioner
CHW	Community Health Worker
O	Others

Drinking Water :

T	Tap Water
W	Well Water
TK	Tank Water
TW	Tube Well Water

HP	Hand Pump
R	River water
F	Fountain water
C	Canal
L	Lake
S	Spring
N	Nallah
O	Others

Post and Telegraph :

PO	Post Office
TO	Telegraph Office
PTO	Post and Telegraph Office
Phone	Telephone connection

Communication :

BS	Bus
RS	Railway Station
NW	Navigable Waterways (including river, canal, back-waters etc.)

Approach to Village :

PR	Pucca Road
KR	Kaccha Road
NR	Navigable River
NC	Navigable Canal
NW	Navigable Water way (other than river or canal)

Power Supply :

ED	Electricity for domestic purpose
EAG	Electricity for Agriculture
EO	Electricity for other purposes like Industrial, Commercial etc.
EA	Electricity for all purposes listed above

Irrigated by Source :

GC	Government Canal
PC	Private Canal
W	Well (without electricity)
WE	Well (with electricity)
TW	Tube well (without electricity)

TWE	Tube well (with electricity)
TK	Tank
R	River
L	Lake
Wf	Water fall
O	Others
T	Total

Other aspects :

N	Copies of the newspapers coming in the Village
M	Motor Cycles/Scooters available in the Village
C	Cars/Jeeps available in the Village
T	Tractors available in the Village
—	No facility available
...	Nil particulars

METTUPPALAIYAM TALUK

METTUPPALAIYAM TALUK

COIMBATORE DISTRICT

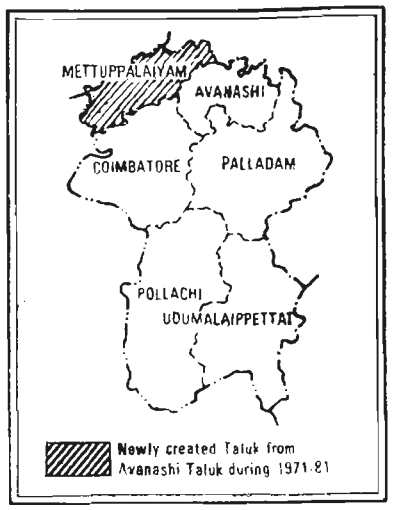

Miles 2 0 2 4
2 0 2 4 6 Km

KOTAGIRI TALUK
NILGIRI DISTRICT

SATYAMANGALAM TALUK
PERIYAR DISTRICT

COONOOR TALUK
NILGIRI DISTRICT

AVANASHI TALUK

COIMBATORE TALUK

KERALA

Kotagiri
Satyamangalam
Ootacamund Junc.
Coonoor
Sirumugai
Illuppanatham
Irumborai
Nambiyur
Annur
Chikkadasampalayam
METTUPPALAIYAM
Jadayampalayam
Bellepalayam
Karamadai
Thekkampatti
Marudur
Chikkaramapalayam
Bhavani River
Noyyal River
Coimbatore
Coimbatore Junc.
Velliankadu
Kalampalayam
Tholampalayam
FOREST

Note :- The entire Taluk has been treated as a single Panchayat union

Boundary, State	
,, District	
,, Taluk	
,, Village with Location Code Number	25
Taluk headquarters	◎
Villages having Population below 200	○
,, ,, 1000-4999	●
,, ,, 5000 & above	●
Uninhabited villages	×
State Highway	SH
Important Road	
Railway line with station (Broad gauge)	RS
,, ,, (Metre gauge)	RS
River with stream	
Post office, Post and Telegraph office	PO PT
Police station	PS
Hospital, Primary health centre, Dispensary, Maternity and Child welfare centre	⊕ ⊛ ✚ ▲
Rest house, Travellers bunglow etc.,	RH
Urban area with Location Code Number	II
Forest Boundary	

●Based upon Survey of India map with the permission of the Surveyor General of India.

© Government of India Copyright, 1984.

P.Z.P,C.S.O., Madras-5

ALPHABETICAL LIST OF VILLAGES.

1. METTUPPALAIYAM TALUK.

Serial number.	Name of village.	Location Code number.	Serial number.	Name of village.	Location Code number.
(1)	(2)	(3)	(1)	(2)	(3)
1.	Anaikatti North R.F.	24	17.	Medur-Pethikuttai Forest	4
2.	Belladi	30	18.	Medur-Slope R.F.	21
3.	Bellapalayam	9	19.	Muduthorai	6
4.	Chikkadasampalayam	11	20.	Nellimalai R.F.	16
5.	Chikkarasampalayam	31	21.	Nellithorai	15
6.	Gopanari R.F.	23	22.	Nellithorai & Sundapatti R.F.	20
7.	Hulical Drug R.F.	14	23.	Nilgiris Eastern Slope R.F.	22
8.	Iluppanatham	8	24.	Odanthorai	12
9.	Irumbarai	7	25.	Odanthorai R.F.	2
10.	Jadayampalayam	10	26.	Pillur Slope R.F.	19
11.	Jaganari Slopes R.F.	1	27.	Sinnakallipatti	5
12.	Kalampalayam	28	28.	Sirumugai	3
13.	Kallar R.F.	13	29.	Thekkampatti	17
14.	Kandiyur R.F.	18	30.	Tholampalayam	25
15.	Kemmarampalayam	27	31.	Velliangadu	26
16.	Marudur	29			

1981 CENSUS — AMENITIES AND

METTUPPALAIYAM

Location Code No.	Name of village	Total area of the village (in hectares)	Total population and number of households	Amenities available (if not available within the village, a (—) is shown in the column and next to it in brackets, the in broad ranges viz. -5 kms., 5-10 kms., and 10+ kms. nearest place where the facility is available is given).				
				Educational	Medical	Drinking water (potable)	Post and Telegraph	Day or days of the market/hat if any
(1)	(2)	(3)	(4)	(5)	(6)	(7)	(8)	(9)
1	Jaganari Slopes R.F.	2,599.44						Un-
2	Odanthorai R.F.	2,351.88	63(12)	-(-5 kms.)	-(-5kms.)	R, C, W	-(-5kms.)	-(-5 kms.)
3	Sirumugai	1,624.00	14,260 (3,332)	P (7), M(1) H (1)	-(5-10kms)	W	PO	Sunday Thursday
4	Medur-Pethikuttai Forest	2,083.22						Un-
5	Sinnakallipatti	1,408.96	3,480 (826)	P (4), M(1)	-(-5kms).	W	PO	-(-5 kms.)
6	Muduthorai	1,085.21	3,867 (948)	P (3), M(1)	-(10+kms.)	W	PO	-(5-10 kms.)
7	Irumbarai	2,944.83	5,760 (1,290)	P (3), M(1) H (1)	MCW (1)	T, W	PO	Monday
8	Iluppanatham	1,968.40	7,648 (1,714)	P (8), M(2)	MCW (1)	W	PO	-(10+ kms.)
9	Bellapalayam	1,489.25	5,931 (1,367)	P (8)	-(5-10 kms)	W	PO	Sunday
10	Jadayampalayam	1,792.28	6,316 (1,461)	P (4), M(2)	MCW (1)	W	PO	-(5-10 kms.)
11	Chikkadasampalayam	1,810.41	7,350 (1,687)	P (1), M(3) H (2)	H (1)	R, T	PO	Saturday
12	Odanthorai	1,199.97	1,748 (419)	P(3), M(1), H (1)	-(-5kms.)	W, T	PO	-(-5 kms.)

VILLAGE DIRECTORY

LAND USE.

TALUK

dash distance of the Communications (Bus stop, Railway Station, waterway)	Approach to village	Nearest Town and distance (in kms.)	Power Supply	Staple food	"Land use (i.e. area under different types of land use in hectares rounded upto two decimal places)", Forest	Irrigated by source	Unirrigated	Culturable waste (including Gauchar and groves)	Area not available for cultivation	Remarks including any places of religious, historical or archaeological interest
(10)	(11)	(12)	(13)	(14)	(15)	(16)	(17)	(18)	(19)	(20)
inhabited										
-(-5kms.)	KR	Mettup-palaiyam (25)	ED	Rice	2,351.88	...	...	...	...	
-(5-10 kms.)	PR	Mettup-palaiyam (9)	EA	Rice & Millets	...	T 277.55 W 277.55	607.05	364.23	375.17	N 1500: M 50: C 25: T 2
inhabited										
BS	PR	Mettup-palaiyam (26)	EA	Rice & Millets	...	T 271.82 W 271.82	753.66	48.56	334.92	N 25: M 4: C 1: T 1
BS	PR	Mettup-palaiyam (24)	EA	Rice & Millets	...	T 173.91 W 173.91	582.48	293.56	35.26	N 25: M 2
BS	PR	Mettup-palaiyam (16)	EA	Rice & Millets	...	T 244.00 W 244.00	1384.00	1300.00	16.83	N 75: M 5 C 1: T 1
BS	PR	Mettup-palaiyam (16)	EA	Rice & Millets	...	T 276.08 W 276.08	983.48	248.08	460.76	N 50: M 7: C 1
BS	PR	Mettup-palaiyam (6)	EA	Rice & Millets	...	T 168.09 W 168.09	566.58	162.35	592.23	N 75: M 5
BS	PR	Mettup-palaiyam (8)	EA	Rice & Millets	...	T 412.42 W 412.42	938.66	216.56	224.64	N 125. M 5: C 2
BS, RS	PR	Karamadai (16)	EA	Rice & Millets	565.00	T 268.00 W 200.00 R 68.00	586.00	21.00	370.41	N 50: M 10: T 2
-(-5kms.)	PR	Mettup-palaiyam (2)	EA	Rice & Millets	32.00	T 731.00 W 501.00 R 230.00	270.00	26.00	140.97	...

Location Code No.	Name of village	Total area of the village (in hectares)	Total population and number of households	Amenities available (if not available within the village, a (—) is shown in the column and next to it in brackets, the in broad ranges viz. –5 kms., 5-10 kms., and 10+ kms. nearest piece where the facility is available is given).				
				Educational	Medical	Drinking water (potable)	Post and Telegraph	Day or days of the market/hat if any
(1)	(2)	(3)	(4)	(5)	(6)	(7)	(8)	(9)
13	Kallar R.F.	390.46	7 (2)	–(-5kms.)	–(-5kms.)	R,C,W	–(5–10 kms.)	–(5–10 kms.)
14	Hulical Drug R.F.	1,070.01						Un-
15	Nellithorai	1,010.10	3,216 (765)	P (1)	–(5-10 kms.)	W	PO	–(5–10 kms.)
16	Nellimalai R.F.	760.90						Un-
17	Thekkampatti	2,654.75	8,030 (1820)	P (8), 0 (1)	MCW (1)	W	PO	–(5–10 kms.)
18	Kandiyur R.F.	2,123.87	155 (34)	–(–5 kms.)	-(5–10 kms.)	R.N	–(5–10 kms.)	–(5–10 kms.)
19	Pillur Slope R.F.	1.517.22	138 (35)	p(1), M (1), H (1)	CHW (1) H (1) MH (1), PHC (1) D (1), FPC (1) 0 (2)	R,C,H P W,T	PTO, Phone	–(5–10 kms.)
20	Nellithorai & Sundapatti R.F.	4,379.77	103 (22)	–(–5kms.)	–(–5kms.)	–(–5kms.)	–(5 kms.)	–(5–10 kms.)
21	Medur Slope R.F.	1,521.00	92 (26)	-(5-10 kms.)	-(10+ kms.)	w, H P	–(5–10 kms.)	–(5–10 kms.)
22	Nilgiris Eastern Slope R.F.	1,1388.20						Un-
23	Gopanari R.F.	9,843.64						Un-

VILLAGE DIRECTORY

LAND USE.

TALUK

dash distance of the Communications (Bus stop, Railway Station, waterway)	Approach to village	Nearest Town and distance (in kms.)	Power Supply	Staple food	"Land use (i.e. area under different types of land use in hectares rounded upto two decimal places)", Forest	Irrigated by source	Un-Irrigated	Culturable waste (including Gauchar and groves)	Area not available for cultivation	Remarks including any places of religious, historical or archaeological interest
(10)	(11)	(12)	(13)	(14)	(15)	(16)	(17)	(18)	(19)	(20)
BS, RS	PR, KR	Mettuppalaiyam (14)	ED	Ragi	390.46	...	...	...	...	...
inhabited										
BS, NW	PR	Mettuppalaiyam (9)	EA	Rice & Millets	240.00	T 374.00 W 204.00 R 170.00	133.00	134.00	129.10	N 25
inhabited										
-(5-10 kms.)	PR	Mettuppalaiyam (8)	EA	Rice & Millets	5,00	T 808.00 W 708.00 R 100.00	1,434.00	384.00	23.75	N 50: M 5: C 1; T 1
BS	PR KR,	Mettuppalaiyam (10)	ED	Rice	2,123.87	...	...	...	...	...
BS	PR, KR	Karamadai (45)	EA	Rice	1,517.22	...	...	...	...	Pillur Lower House
NW	KR	Mettuppalaiyam (5)	ED	Rice	4,379.77	...	...	...	...	Vanabathrakaliamman temple
BS	PR	Karamadai (35)	ED	Ragi	1,521.00	...	...	...	...	...
inhabited										
inhabited										

1981 CENSUS —
AMENITIES AND

METTUPPALAIYAM

Location Code No.	Name of village	Total area of the village (in hectares)	Total population and number of households	Amenities available (if not available within the village, a (—) is shown in the column and next to it in brackets, the in broad ranges viz. -5 kms., 5-10 kms., and 10+ kms. nearest piece where the facility is available is given).				
				Educational	Medical	Drinking water (potable)	Post and Telegraph	Day or days of the market/hat if any
(1)	(2)	(3)	(4)	(5)	(6)	(7)	(8)	(9)
24	Anaikatti North R.F.	752.34						Un-
25	Tholampalayam	2,343.95	5,371 (1,235)	P (9), M (1)	- (10+ kms.)	W	PO	Monday
26	Velliangadu	2,419.06	5,650 (1,276)	P (3), M (1)	MCW (1)	W	PO	-(10+ kms.)
27	Kemmaram-palaiyam	2,792.02	4,689 (1,115)	P (9), M (1) H (1)	MCW (1)	W	PO	-(5-10 kms.)
28	Kalampalaiyam	1,173.27	5,187 (1,163)	P (5), M (1) H (1)	-(10+ kms.)	TK, W	PO	-(10+ kms.)
29	Marudur	2,913.75	6,091 (1,392)	P (7), M (1)	-(5-10 kms.)	W	PO	Tuesday
30	Belladi	1,421.91	4,904 (1,083)	P (9), M (1)	-(5-10 kms.)	W	PO	-(5-10 kms.)
31	Chikkarasam-palayam	1,437.45	6,222 (1,411)	P (4), M (1)	PHC (2)	W	PO	-(-5 kms.)
	Grand Total	74,271.52	106,278 (24,435)	P-107 M-20 H- 8 FUC-1	H-2 MCW-6 PHC-3 MH-1 D-1 FPC-1 CHC-1 O-2			

Karamadai "Treated as Census Town"

Foot Note:

1. Entire village of Karamadai is included in Karamadai Panchayat.
2. Entire village of Chikkarampalayam is included in Mettuppalaiyam Municipality.
3. A Portion of Chikkadasampalayam village is included in Mettuppalaiyam Municipality.
4. A Portion of Odanthurai village is included in Mettuppalaiyam Municipality.

VILLAGE DIRECTORY

LAND USE

TALUK

dash distance of the					"Land use (i. e. area under different types of land use *in hectares rounded upto two decimal places*",					Remarks including
Communications (Bus stop, Railway Station, waterway)	Approach to village	Nearest Town and distance (*in kms.*)	Power Supply	Staple food	Forest	irrigated by source	Unirrigated	Culturable waste (including Guacher and groves)	Area not available for cultivation	any places of religious, historical or archaeological interest
(10)	(11)	(12)	(13)	(14)	(15)	(16)	(17)	(18)	(19)	(20)
inhabited										
RS	PR	Mettup-palaiyam (28)	EA	Rice & Millets	...	T 283.00 W 283.00	1,733.00	301.00	26.95	N 35: M 5
RS	PR	Mettup-palaiyam (24)	EA	Rice & Milets	....	T 275.00 W 275.00	1,341.00	774.00	29.06	N 50: M 5: C 1: T 1
BS	PR	Mettup-palaiyam (16)	EA	Rice & Millets	13.00	T 1,019.00 W 1,019.00	1,257.00	24.10	479.02	N 25: M 4: C 1: T 1
BS	PR	Mettup-palaiyam (20)	EA	Rice & Millets	...	T 449.96 W 449.96	452.89	208.24	62.18	N 50: M 3: C 1: T 1
BS	PR	Mettup-palaiyam (16)	EA	Rice & Millets	...	T 496.15 W 496.15	1,125.32	308.49	983.79	N 50: M 5
BS	PR	Mettup-palaiyam (6)	EA	Rice & Millets	...	T 270.51 TK 20.00 W 250.51	588.48	210.45	352.47	N 50: M 10: C 1
BS	PR	Mettup-palaiyam (6)	EA	Rice & Millets	...	W 250.51 W 181.88	734.85	505.08	15.64	N 300: M 15: C 2: T 2
					13,139.00	T 6,930.37 W 6,392.37 R 568.00 TK 20.00	15,475.45	5,529.60	4,653.15	N 2,560: M 140: C 37: T 12

AVANASHI TALUK

AVANASHI TALUK

COIMBATORE DISTRICT

SATYAMANGALAM TALUK
PERIYAR DISTRICT

METTUPPALAIYAM
TALUK

GOPICHETTIPALAIYAM
TALUK
PERIYAR DISTRICT

COIMBATORE TALUK

PALLADAM TALUK

Mile 1 0 1 2 3
1 0 1 2 3 4 Km

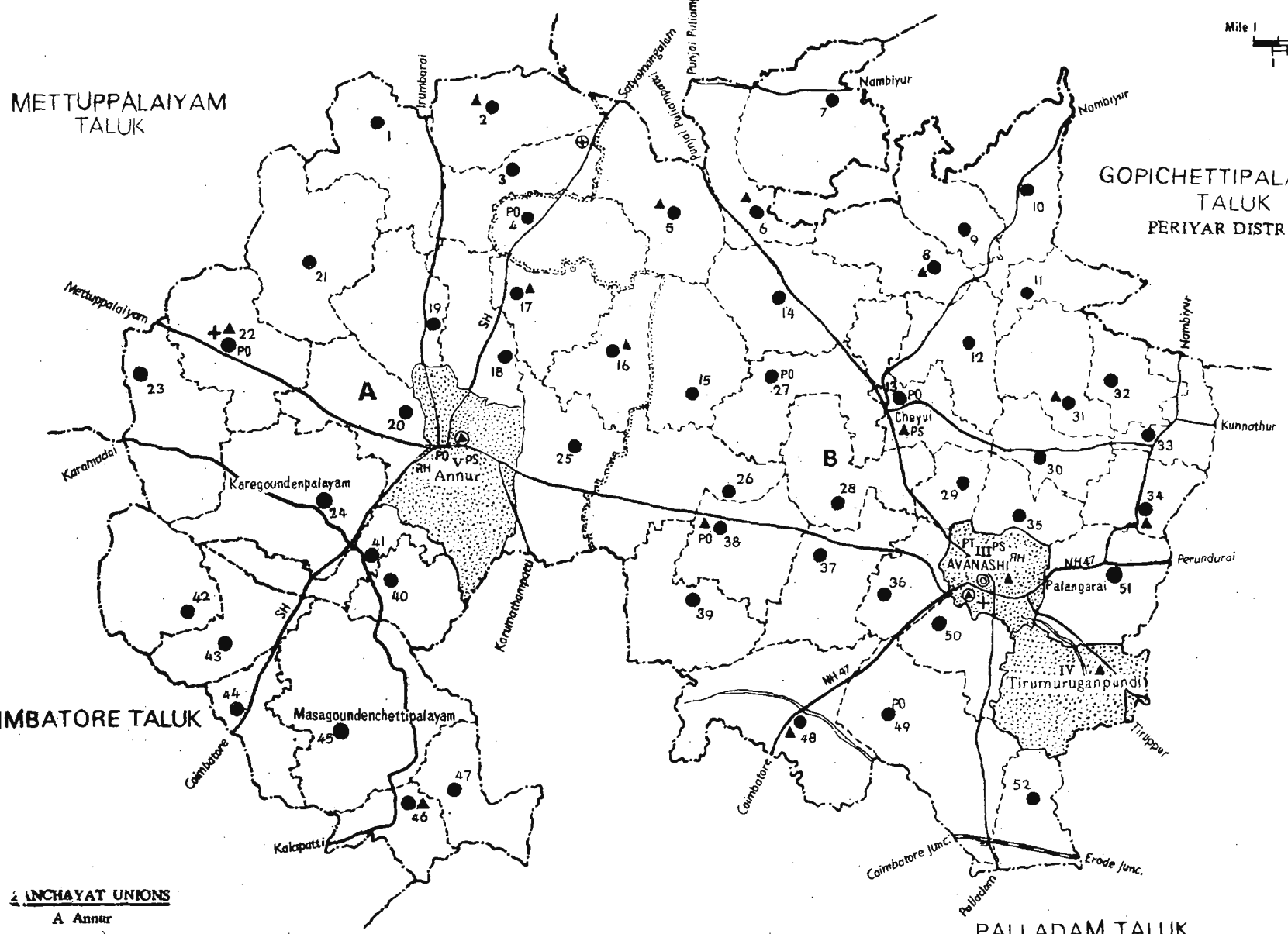

PANCHAYAT UNIONS
A Annur
B Avanashi

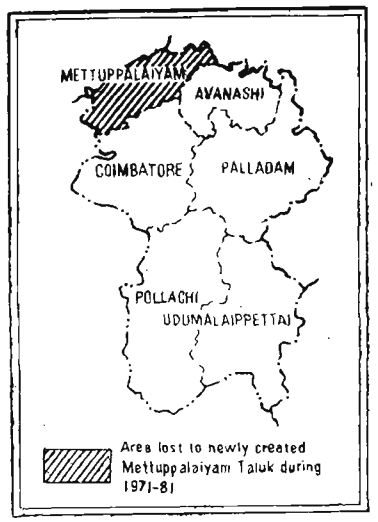

Boundary, District ... ...
,, Taluk ... ...
,, Panchayat union ... ...
,, Village with Location Code Number ... 34
Taluk headquarters ... ...
Villages having Population 1000 - 4999 ... ...
,, ,, 5000 & above ... ...
National Highway ... ... NH
State Highway ... ... SH
Important Road ... ...
Railway line with station (Broad gauge) ... ... RS
River with stream ... ...
Post office, Post and Telegraph office ... ... PO PT
Police station ... ... PS
Hospital, Primary health centre, Dispensary, Maternity and Child welfare centre ... ⊕ ⊛ +
Rest house, Travellers bungalow .... RH
Urban area with Location Code Number IV

●Based upon Survey of India map with the permission of the Surveyor General of India.

© Government of India Copyright, 1984.

P.Z.P.,C.S.O.,Madras-5

ALPHABETICAL LIST OF VILLAGES

2. AVANASHI TALUK

Serial number	Name of village	Location Code number.
(1)	(2)	(3)
1.	Akkarisangapalli	1
2.	Alathur	5
3.	Allapalayam	16
4.	Ambodi	3
5.	Annur Mettuppalayam	18
6.	Ayyampalaiyam	32
7.	Cheyur	13
8.	Kaniampundi	52
9.	Kanjapalli	25
10.	Kanur	15
11.	Kanuvakkarai	2
12.	Karaigoundanpalayam	24
13.	Karavalur	38
14.	Kariampalayam	41
15.	Karumapalayam	29
16.	Kattampatti	43
17.	Kunnathur	44
18.	Kuppandampalayam	34
19.	Kuppanur	21
20.	Kuppaipalayam	42
21.	Kuttagam	7
22.	Mangarasavalayapalayam	6
23.	Masakavundanchettipalayam	45
24.	Muriandampalayam	27
25.	Naduvacheri	30
26.	Nambiampalayam	37
27.	Naranapuram	47
28.	Oddarpalayam	20
29.	Pachapalayam	46
30.	Palangarai	51
31.	Papankulam	12
32.	Pasur	17
33.	Pillaiappampalayam	40
34.	Pogalore	22
35.	Pongalore	4
36.	Pothampalayam	8
37.	Pudupalayam	49
38.	Pulipar	9
39.	Punjaithamaraikulam	11
40.	Ramanathapuram	26
41.	Sembainallur	36
42.	Sinnaripalayam	35
43.	Thandakkaranpalayam	14
44.	Thathanur	10
45.	Thekkalur	48
46.	Thulukkamuthur	33
47.	Uppilipalayam	39
48.	Vadakkalur	19
49.	Vadavalli	23
50.	Vadugapalayam	31
51.	Velayuthompalayam	50
52.	Vettuvapalayam	28

1981 CENSUS

AMENITIES AND

2. AVANASHI

Location Code No.	Name of village	Total area of the village (in hectares)	Total population and number of households	Amenities available (if not available within the village, a (—) is shown in the column and next to it in brackets, the in broad ranges viz. -5 kms., 5-10 kms., and 10+ kms. nearest place where the facility is available is given).				
				Educational	Medical	Drinking water (potable)	Post and Telegraph	Day or days of the market/hat if any
(1)	(2)	(3)	(4)	(5)	(6)	(7)	(8)	(9)
1	Akkaraisengapalli	1,401·19	3,731 (865)	P (1), M (1)	– (10+ kms.)	W, TW	PTO	– (10+ kms.)
2	Kanuvakkarai	1,238·02	2,510 (546)	P (1), M (1)	MCW (1)	T, W	PO	– (-5 kms.)
3	Ambodi	1,048·95	3,189 (741)	P (2), M (2)	– (5–10 kms.)	W, TW	PO	– (5–10 kms.)
4	Pongalore	1,170·68	3,311 (795)	P (5), M (1)	MCW (1)	W	PO	– (5–10 kms.)
5	Alathur	1,478·89	4,637 (1086)	P (4), M (1)	MCW (1)	W	PO	– (5–10 kms.)
6	Mangarasavalayapalayam	932·40	2,340 (536)	P (3)	– (5–10 kms.)	W	PO	– (5–10 kms.)
7	Kuttagam	1,724·94	2,548 (626)	P (2)	– (5–10 kms,)	W	PO	Saturday
8	Pothampalayam	1,023·05	1,859 (454)	P (2)	MCW (1)	W	PO	– (10+ kms,)
9	Pulipar	862·47	1,893 (468)	P (2)	– (10+ kms.)	W	PO	– (10+ kms.)
10	Thathanur	1,193·99	3,625 (897)	P (3)	– (5–10 kms.)	W	PO	Friday
11	Punjaithamaraikulam	642·32	1,384 (371)	P (2)	– (5–10 kms.)	W	PO	– (5–10 kms,)
12	Papankulam	1,056·72	2,886 (795)	P (2), M (1)	– (10+ kms.)	W	PO	– (10+ kms.)

VILLAGE DIRECTORY

LAND USE.

TALUK

dash distance of the Communications (Bus stop, Railway Station, waterway)	Approach to village	Nearest Town and distance (in kms.)	Power Supply	Staple food	"Land use (i.e. area under different types of land use in hectares rounded upto two decimal places)", Forest	Irrigated by source	Unirrigated	Culturable waste (including Gauchar and groves)	Area not available for cultivation	Remarks including any places of religious, historical or archaeological interest
(10)	(11)	(12)	(13)	(14)	(15)	(16)	(17)	(18)	(19)	(20)
BS	PR	Annur (11)	ED, EAg	Rice & Millets	...	T 218·00 W 218·00	753·00	327·00	103·19	N1: M4: T1
BS	PR	Puliampatti (5)	ED, EAg	Rice & Millets	...	T 146·00 W 146·00	553·00	508·00	31·02	C2
BS	PR	Annur (10)	ED, EAg	Rice & Millets	...	T 195·00 W 195·00	757·00	70·00	26·95	N16: T1
BS	PR	Annur (8)	ED, EAg	Rice & Millets	...	T 233·00 W 233·00	934·00	...	3·68	N4: M4: C1: T1
BS	PR	Puliampatti (5)	ED, EAg	Rice & Millets	...	T 123·00 W 123·00	1,035·00	...	320·89	N4: M8: C1: T3
BS	PR	Puliampatti (6)	ED, EAg	Rice & Millets	...	T 142·00 W 142·00	772·00	...	18·40	N4: M4: T1
BS	PR	Puliampatti (6)	ED, EAg	Rice & Millets	...	T 172·00 W 172·00	1,525·00	...	27·94	N1: M8
BS	PR	Avanashi (13)	ED, EAg	Rice & Millets	...	T 172·00 W 172·00	842·00	...	9·05	N2: M1
BS	PR	Avanashi (13)	ED, EAg	Rice & Millets	...	T 119·00 W 119·00	732·00	...	11·47	...
BS	PR	Avanashi (9)	ED, EAg	Rice & Millets	...	T 142·00 W 142·00	780·00	...	271·99	N4
BS	PR	Avanashi (10)	ED, EAg	Rice & Millets	...	T 183·00 W 183·00	448·00	...	11·32	N3
BS	PR	Avanashi (10)	ED, EAg	Rice & Millets	...	T 263·00 W 263·00	550·00	...	243·72	N4: M2: C1: T1

Location Code No.	Name of village	Total area of the village (in hectares)	Total population and number of households	Amenities available (if not available within the village, a (—) is shown in the column and next to it in brackets, the in broad ranges viz. –5 kms., 5-10 kms., and 10+ kms. nearest place where the facility is available is given).				
				Educational	Medical	Drinking water (potable)	Post and Telegraph	Day or days of the market/hat if any
(1)	(2)	(3)	(4)	(5)	(6)	(7)	(8)	(9)
13	Cheyur	1,025·64	5,330 (1253)	P (4), M (1) H (1)	MCW (1), FWC (1)	W, TW	PO	Monday
14	Thandakkaram-palayam	1,515·15	3,640 (846)	P (2)	– (10+ kms.)	W	PO	– (– 5 kms.)
15	Kanur	1,331·26	3,417 (842)	P (3), M (1), H (1)	– (10+ kms.)	W	PTO	Tuesday
16	Allapalayam	973·84	2,167 (536)	P (3)	– (5-10 kms.)	W	PO	– (5-10 kms.)
17	Pasur	950·53	3,018 (672)	P (2), M (2)	– (-5 kms.)	W	PO	– (-5 kms.)
18	Annur Mettu-palayam	1,039·69	3,056 (725)	P (3)	– (-5 kms.)	W	PTO	– (-5 kms.)
19	Vadakkalur	1,168·09	4,760 (1,110)	P (2), M (1) H (1)	– (-5 kms.)	W	PO	– (-5 kms.)
20	Oddarpalayam	1,230·25	4,342 (1,009)	P (4)	– (-5 kms.)	W	PO	– (-5 kms.)
21	Kuppanur	1,952·86	3,866 (907)	P (5), M (2)	MCW (1)	W	PO	– (5-10 kms.)
22	Pogalore	1,535·87	4,179 (962)	P (5), M (1)	D (1)	T, W	PO	Wednesday
23	Vadavalli	1,556·59	3,477 (814)	P (4), M(1), H (1)	– (5-10 kms.)	W	PO	– (5-10 kms.

VILLAGE DIRECTORY

LAND USE.

TALUK

dash distance of the Communications (Bus stop, Railway Station, waterway)	Approach to village	Nearest Town and distance (in kms.)	Power Supply	Staple food	"Land use (i.e. area under different types of land use in hectares rounded upto two decimal places)", Forest	Irrigated by source	Un-Irrigated	Culturable waste (including Gauchar and groves)	Area not available for cultivation	Remarks including any places of religious, historical or archaeological interest
(10)	(11)	(12)	(13)	(14)	(15)	(16)	(17)	(18)	(19)	(20)
BS	PR	Avanashi (8)	ED, EAg	Rice & Millets	...	T 262·00 W 262·00	519·00	...	244·64	N5: M2: T2
BS	PR	Avanashi (13)	ED, EAg	Rice & Millets	...	T 364·00 W 364·00	863·00	...	288·15	N4: M4: T1
BS	PR	Avanashi (15)	ED, EAg	Rice & Millets	...	T 162·00 W 162·00	908·00	...	261·26	N4: M20: T3
BS	PR	Annur (8)	ED, EAg	Rice & Millets	...	T 177·00 W 177·00	657·00	8·00	131·84	N2: M9
BS	PR	Annur (5)	ED, EAg	Rice & Millets	...	T 211·00 W 211·00	590·00	13·00	136·53	N3: M5
BS	PR	Annur (5)	ED, EAg	Rice & Millets	...	T 201·00 W 201·00	627·00	118·00	93·59	N3: M6: T1
BS	PR	Annur (4)	ED, EAg	Rice & Millets	...	T 170·00 W 170·00	895·00	2·00	101·09	N3: M14
BS	PR	Annur (2)	ED, EAg	Rice & Millets	...	T 271·00 W 271·00	689·00	12·00	258·25	...
BS	PR	Annur (6)	ED, EAg	Rice & Millets	...	T 714·00 W 714·00	1,044·00	5·00	189·86	N5: M2
BS	PR	Annur (6)	ED, EAg	Rice & Millets	...	T 297·00 W 297·00	1,044·00	5·00	189·87	N7: M6: C2: T1
BS	PR	Annur (8)	ED, EAg	Rice & Millets	...	T 275·00 W 275·00	1,052·00	...	229·59	N3: M4

Location Code No.	Name of village	Total area of the village (in hectares)	Total population and number of households	Amenities available (if not available within the village, a (—) is shown in the column and next to it in brackets, the in broad ranges viz. –5 kms., 5-10 kms., and 10+ kms. nearest place where the facility is available is given).				
				Educational	Medical	Drinking water (potable)	Post and Telegraph	Day or days of the market/hat if any
(1)	(2)	(3)	(4)	(5)	(6)	(7)	(8)	(9)
24	Karaigoundan-palayam	2,139·34	5,019 (1,157)	P (4), M(1), H (1)	– (-5kms.)	W	PO	– (-5 kms.)
25	Kanjapalli	1,463·35	3,694 (835)	P (3), M (1) H (1)	– (–5 kms.)	W	PO	– (-5 kms.)
26	Ramanatha-puram	1.673·14	3,485 (830)	P (4)	– (5–10 kms.)	W	PO	– (5-10 kms.)
27	Muriandam-palayam	1,261·33	3,348 (811)	P (5),	– (10+ kms.)	W	PO	Monday
28	Vettuvapalayam	1,276·87	2,557 (588)	P (3)	– (5–10 kms.)	W	PO	– (5–10 kms.)
29	Karumapalayam	461·02	1,146 (261)	P (2)	– (–5 kms.)	W	PO	– (–5 kms.)
30	Naduvacheri	769·23	1,649 (405)	P (1), M (1)	– (5–10 kms.)	W	PO	Sunday
31	Vadugapalayam	1,033·41	2,605 (664)	P (3), M (1)	– (5–10 kms.)	W	PO	– (5–10 kms.)
32	Ayyampalayam	642·32	1,223 (334)	P (2)	– (10+ kms.)	W	– (10+ kms.)	– (10+ kms.)
33	Thulukka-muthur	688·94	1,272 (326)	P (3)	– (5–10 kms.)	W	PO	– (–5 kms.)
34	Kuppandam-palayam	766·64	1,906 (452)	P (2)	MCW (1)	W	PO	– (–5 kms.)
35	Sinnaripalayam	642·32	2,077 (468)	P (3)	– (–5 kms.)	W	PO	–(–5 kms.)

VILLAGE DIRECTORY

LAND USE.

TALUK

dash distance of the [Communications (Bus stop, Railway Station, waterway)	Approach to village	Nearest Town and distance (in kms.)	Power Supply	Staple food	"Land use (i. e. area under different types of land use in hectares rounded upto two decimal places)", Forest	Irrigated by source	Un-Irrigated	Culturable waste (including Gauchar and groves)	Area not available for cultivation	Remarks including any places of religious, historical or archaeological interest
(10)	(11)	(12)	(13)	(14)	(15)	(16)	(17)	(18)	(19)	(20)
BS	PR	Annur (4)	ED, EAg	Rice & Millets	...	T 358·00 W 358·00	1,370·00	17·00	394·34	N3: M10: C2
BS	PR	Annur (5)	ED, EAg	Rice & Millets	...	T 231·00 W 231·00	1,034·00	8·00	190·35	N2: M10
BS	PR	Avanashi (10)	ED, EAg	Rice & Millets	...	T 396·00 W 396·00	1,175·00	6·00	96·14	N3: M1
BS	PR	Avanashi (12)	ED, EAg	Rice & Millets	...	T 259·00 W 259·00	983·00	...	19·33	N2: M6
BS	PR	Avanashi (8)	ED, EAg	Rice & Millets	...	T 232·00 TK 10·00 W 222·00	910·00	9·00	125·87	N 1: M 1
BS	PR	Avanashi (3)	ED, EAg	Rice & Millets	...	T 68·00 W 68·00	361·00	...	32·02	...
BS	PR	Avanashi (6)	ED, EAg	Rice & Millets	...	T 181·00 W 181·00	415·00	1·00	172·23	N 3
BS	PR	Avanashi (10)	ED, EAg	Rice & Millets	...	T 172·00 W 172·00	844·00	...	17·41	N 2; M 1
BS	PR	Avanashi (11)	ED, EAg	Rice & Millets	...	T 12·00 W 12·00	510·00	2·00	118·32	...
BS	PR	Avanashi (10)	ED, EAg	Rice & Millets	...	T 193·00 W 193·00	422·00	1·00	72·94	N 3: M 1: T 1
BS, RS	PR	Avanashi (10)	ED, EAg	Rice & Millets	...	T 178·00 W 178·00	523·00	2·00	63·64	N 3: M3
BS	PR	Avanashi (3)	ED, EAg	Rice & Millets	...	T 181·00 W 181·00	415·00	1·00	45·32	N 3: M 3

Location Code No.	Name of village	Total area of the village (in hectares)	Total population and number of households	Amenities available (if not available within the village, a (—) is shown in the column and next to it in brackets, the in broad ranges viz. -5 kms., 5-10 kms., and 10+ kms. nearest place where the facility is available is given).				
				Educational	Medical	Drinking water (potable)	Post and Telegraph	Day or days of the market/hat if any
(1)	(2)	(3)	(4)	(5)	(6)	(7)	(8)	(9)
36	Sembainallur	696·71	2,890 (696)	P (4)	– (-5 kms.)	W	PO	– (-5 kms.)
37	Nambiampalayam	1,333·85	4,140 (1,016)	P (5)	– (-5 kms.)	W	PO	Thursday
38	Karavalur	1,206·94	3,082 (761)	P (4), M (1), H (1)	HC (1)	T, W	PTO	Friday
39	Uppilipalayam	1,427·09	2,427 (592)	P (5)	– (10+ kms.)	W	PO	– (-5 kms.)
40	Pillaiappampalayam	867·65	2,817 (629)	P (2), M (1), H (1)	– (5–10 kms.)	W	PO	– (5–10 kms.)
41	Kariampalayam	818·44	3,184 (748)	P (3), M (1)	– (5-10 kms.)	W	PO	– (5–10 kms.)
42	Kuppaipalayam	1,320·90	2,273 (546)	P (3), M (1)	– (10+ kms.)	W	PO	– (10+ kms.)
43	Kattampatti	1,079·83	3,493 (840)	P (4), M (1), H (1)	– (5–10 kms.)	W	PO	Saturday
44	Kunnathur	901·32	3,053 (686)	P (2), M (1), H (1)	– (10+ kms.)	W	PO	– (5–10 kms.)
45	Masakavundanchettipalayam	2,736·04	8,048 (1,972)	P (5), M (1), H (1)	– (10+ kms.)	W	PO	– (10+ kms.)
46	Pachapalayam	732·97	2,092 (526)	P (2)	MCW (1)	W	PO	– (10+ kms.)

VILLAGE DIRECTORY

LAND USE.

TALUK

dash distance of the Communications (Bus stop, Railway Station, waterway)	Approach to village	Nearest Town and distance (in kms.)	Power Supply	Staple food	"Land use (i.e. area under different types of land use in hectares rounded upto two decimal places)", Forest	Irrigated by source	Un-Irrigated	Culturable waste (including Gauchar and groves)	Area not available for cultivation	Remarks including any places of religious, historical or archaeological interest
(10)	(11)	(12)	(13)	(14)	(15)	(16)	(17)	(18)	(19)	(20)
BS	PR	Avanashi (4)	ED, EAg	Rice & Millets	...	T 242.00 W 242.00	382.00	2.00	70.71	N 6: M 5: C 1
BS	PR	Avanashi (5)	ED, EAg	Rice & Millets	...	T 242.00 W 242.00	967.00	2.00	122.85	N 5: M 20: C 2
BS	PR	Avanashi (9)	ED, EAg	Rice & Millets	...	T 390.00 TK, 12.00 W 378.00	695.00	3.00	118.94	N 6: M 5: T 1
BS	KR	Avanashi (13)	ED, EAg	Rice & Millets	...	T 490.00 W 490.00	852.00	5.00	80.09	N 2: M 5
BS	PR	Annur (6)	ED, EAg	Rice & Millets	...	T 170.00 W 170.00	570.00	9.00	118.65	N 4: M 3: C 2
BS	PR	Annur (6)	ED, EAg	Rice & Millets	...	T 166.00 W 166.00	463.00	15.00	174.44	N 3: M 2: T 2
BS	PR	Annur (11)	ED, EAg	Rice & Cholam	...	T 219.00 W 219.00	899.00	15.00	187.90	M 2: T 1
BS	PR	Annur (8)	ED, EAg	Rice & Millets	...	T 177.00 W 177.00	620.00	11.00	271.83	N 9: M 15: C 1: T 3
BS	PR	Coimbatore (20)	ED, EAg	Rice & Millets	...	T 172.00 W 172.00	586.00	11.00	132.32	N 2: M 7
BS	PR	Annur (11)	ED, EAg	Rice & Millets	...	T 651.00 W 651.00	1,711.00	19.03	354.04	N 5: M 7: C 2: T 2
BS	PR	Annur (12)	ED, EAg	Rice & Millets	...	T 148.00 W 148.00	413.00	5.00	166.97	N 2: M 30: C 1

Location Code No.	Name of village	Total area of the village (in hectares)	Total population and number of households	Amenities available (if not available within the village, a (—) is shown in the column and next to it in brackets, the in broad ranges viz. –5 kms., 5-10 kms., and 10+ kms. nearest place where the facility is available is given).				
				Educational	Medical	Drinking water (potable)	Post and Telegraph	Day or days of the market/hat if any
(1)	(2)	(3)	(4)	(5)	(6)	(7)	(8)	(9)
47	Naranapuram	914·27	1,722 (397)	P (2)	– (10+ (kms.)	W	PO	– (10+ kms.)
48	Thekkalur	2,141·93	4,882 (1,192)	P (5), M (1) H (1)	HC (1)	T, W	PO	Sunday
49	Pudupalayam	2,198·91	4,448 (1,049)	P (3), M (1)	– (–5 kms.)	W	PO	Friday
50	Velayudampalayam	797·72	3,980 (919)	P (3)	– (–5 kms.)	W	PO	– (–5 kms.)
51	Palangarai	1,320·90	5,599 (1,293)	P (3), M (1), H (1)	– (–5 kms.)	W	PO	– (–5 kms.)
52	Kaniampundi	784·77	1,535 (364)	P (1)	– (–5 kms.)	W	–(–5 kms.)	– (–5 kms.)
	Grand Total	62,150.44	164,812 (39,213)	P–157 M–30 H–13	MCW–8 HC–3 D–1			

Foot Note:

The following villages form part of the Town noted against each and are hence not shown in the Village Directory.

Villages treated as Census Towns	Name of Town in which included
1. Palangarai (part)	Avanashi (P)
2. Annur	Annur (P)
3. Avanashi	Avanashi (P)
4. Rakkiapalayam	Thirumuruganpundi (P)

P: Panchayat.

VILLAGE DIRECTORY

LAND USE

TALUK

dash distance of the Communications (Bus stop, Railway Station, waterway)	Approach to village	Nearest Town and distance (in kms.)	Power Supply	Staple food	"Land use (i.e. area under different types of land use in hectares rounded upto two decimal places", Forest	irrigated by source	Unirrigated	Culturable waste (including Guacher and groves)	Area not available for cultivation	Remarks including any places of religious, historical or archaeological interest
(10)	(11)	(12)	(13)	(14)	(15)	(16)	(17)	(18)	(19)	(20)
BS	PR	Annur (15)	ED, EAg	Rice & Millets	...	T 170.00 W 170.00	643.00	8.00	93.27	N 2: M 10
BS	PR	Avanashi (8)	ED, EAg	Rice & Millets	...	T 908.00 W 908.00	975.00	1.00	257.93	N 3: T 1
BS RS	PR	Avanashi (4)	ED, EAg	Rice & Millets	...	T 1,022.00 W 1,022.00	999.00	6.00	171.91	N 5: M 10 C 2
BS	PR	Avanashi (2)	ED, EAg	Rice & Millets	...	T 126.00 W 126.00	600.00	8.00	63.72	N 2; M 5
BS	PR	Avanashi (3)	ED, EAg	Rice & Millets	...	T 321.00 W 321.00	944.00	5.00	50.90	N 5: M 4 C 1: T 1
BS	PR	Avanashi (5)	ED, EAg	Rice & Millets	...	T 202.00 W 202.00	494.00	4.00	84.77	N 3: M 2
						T 13,489.00 W 13,467.00 TK 22.00	40,344.00	1,244.00	7,073.44	N 171: M 271: C 21: T 28

PALLADAM TALUK

PALLADAM TALUK

COIMBATORE DISTRICT

PANCHAYAT UNIONS

A Tiruppur
B Sulur
C Palladam
D Pongalur
E Sultanpet

2 0 2 4 6 Miles
Km 2 0 2 4 6 8

SATYAMANGALAM TALUK
PERIYAR DISTRICT

PERUNDURAI TALUK
PERIYAR DISTRICT

AVANASHI TALUK

COIMBATORE TALUK

DHARAPURAM TALUK
PERIYAR DISTRICT

POLLACHI TALUK

UDUMALAIPPETTAI TALUK

Annur
Avanashi
Kunnathur
Perundurai
Moppiripalayam
Karumathampatti
Vellanaipatti
Mangalam
TIRUPPUR
Nattur
Thammareddipalayam
Kangayam
Velampalayam
Chettipalayam
Neruperichal
Erode Junc.
Uttukkuli
Samalapuram
Veerapandi
Karaipudur
Ganapathypalayam
Kandiankoil
Neelambur
Muthugounden Pudur Railway Colonyt
Irugur
Sulur
Coimbatore
Coimbatore Junc.
Pallapalaiyam
Kannampalayam
Palladam
South Avanashipalayam
Kattur
Dharapuram
Chettipalayam
Selakkerichal
Varapatti
Vadambacheri
Vavipalayam
Vadachitur
Pollachi
Udumalaippettai
NH47
SH
River
Noyil

Boundary, District
" Taluk
" Panchayat union
" Village with Location Code Number (96)
Taluk headquarters
Villages having Population 1000-4999
" " 5000 & above
National Highway (NH)
State Highway (SH)
Important Road
Railway line with station (Broad gauge) (RS)
River with stream
Post office, Post and Telegraph office (PO PT)
Police station (PS)
Hospital, Primary health centre, Dispensary, Maternity and Child welfare centre
Rest house, Travellers bungalow (RH)
Urban area with Location Code Number (VII)

● Based upon Survey of India map with the permission of the Surveyor General of India.

© Government of India Copyright, 1984.

P.Z.P., C.S.O., Madras-5.

ALPHABETICAL LIST OF VILLAGES.

3. PALLADAM TALUK

Serial number.	Name of village.	Location Code number.	Serial number.	Name of village.	Location Code number.
(1)	(2)	(3)	(1)	(2)	(3)
1.	Alagumalai	54	35.	Kattur	77
2.	Andipalayam	9	36.	Kethanur	73
3.	Anuppatti	72	37.	Kondangipalayam	45
4.	Appanaickenpatti	63	38.	Krishnapuram (J)	96
5.	Arasur	36	39.	Krishnapuram (K)	82
6.	Avanashipalayam (North)	55	40.	Kumarapalayam	88
7.	Avanashipalayam (South)	78	41.	Madappur	57
8.	Bogampatti	85	42.	Malappalayam	94
9.	Chittambalam	74	43.	Mallegoundenpalayam	70
10.	Edayampalayam	68	44.	Mangalam	8
11.	Elavanthi	75	45.	Mannarai	22
12.	Ganapathipalayam	50	46.	Merkupathi	13
13.	Giddampalayam	4	47.	Moppiripalayam	3
14.	Ichipatti	44	48.	Mudalipalayam	24
15.	Iduvoi	30	49.	Muthanampalayam	27
16.	Irugur	39	50.	Mylampatti	38
17.	Ittiveerampalayam	11	51.	Nachipalayam	25
18.	Jallippatti	91	52.	Nallur	23
19.	Kadampadi	43	53.	Naranapuram	49
20.	Kaduvettipalayam	2	54.	Neripperichal	20
21.	Kalangal	41	55.	Nilambur	37
22.	Kalipalayam	19	56.	Pachapalayam	86
23.	Kallapalayam	66	57.	Paduvampalli	1
24.	Kammalapatti	90	58.	Palladam	48
25.	Kanakkampalayam	18	59.	Panikkampatti	59
26.	Kandiyankovil	53	60.	Pappampatti	67
27.	Kangayanpalayam	42	61.	Paruvoy	61
28.	Kaniyur	5	62.	Pattampalayam	15
29.	Kannampalayam	40	63.	Pattanam	65
30.	Karadibavi	62	64.	Peedampalli	64
31.	Karaipudur	28	65.	Perumanallur	17
32.	Karavallimadappur	34	66.	Peruntholuvu	26
33.	Karumathampatti	6	67.	Pongalur	56
34.	Kasba Ayyampalayam	60	68.	Pongupalayam	10

ALPHABETICAL LIST OF VILLAGES.

3. PALLADAM TALUK.

Serial number.	Name of village.	Location Code number.	Serial number.	Name of village.	Location Code number.
(1)	(2)	(3)	(1)	(2)	(3)
69.	Puliampatti	71	83.	Thottipalayam	21
70.	Pumalur	32	84.	Toravalur	12
71.	Purandampalayam	87	85.	Ugayanur	51
72.	Rasipalayam	35	86.	Vadambacheri	81
73.	Samalapuram	33	87.	Vadavalli	84
74.	Sellakkarichal	69	88.	Vadavadampatti	89
75.	Semmandampalayam	17	89.	Vadugapalayam	53
76.	Semmipalayam	46	90.	Vallipuram	16
77.	Senjeriayyampalayam	93	91.	Varappatti	83
78.	Senjeri Pudur	92	92.	Vavipalayam	80
79.	Sokkanur	14	93.	Veerapandi	29
80.	Sukkampalayam	47	94.	Velampalayam	31
81.	Thalakkarai	95	95.	Velarasikallipalayam	76
82.	Thonkuttipalayam	52	96.	Velarasivadamalaipalayam	79

Location Code No.	Name of village	Total area of the village (in hectares)	Total population and number of households	Amenities available (if not available within the village, a (—) is shown in the column and next to it in brackets, the in broad ranges viz. -5 kms., 5-10 kms., and 10+ kms. nearest place where the facility is available is given).				
				Educational	Medical	Drinking water (potable)	Post and Telegraph	Day or days of the market/hat if any
(1)	(2)	(3)	(4)	(5)	(6)	(7)	(8)	(9)
1	Paduvampalli	1,067·57	3,667 (909)	P (4)	O (1)	W	PO	- (5-10 kms.)
2	Kaduvettipalayam	932·65	2,495 (639)	P (2) M (1)	MCW (1)	W	PTO	- (5-10 kms.)
3	Moppiripalayam	2,190·13	5,944 (1,396)	P (5) M (1) H (1)	O (1)	T, W, TW	PTO Phone	Sunday
4	Giddampalayam	1,040·97	2,123 (498)	P (3)	- (10+ kms.)	W	PO	Wednesday
5	Kaniyur	1,833·17	4,009 (948)	P (3)	- (5-10 kms.)	W	PO	- (5-10 kms.)
6	Karumathampatti	2,687·67	13,576 (3,023)	P (7) M (2)	O (1)	W	PTO	Wednesday
7	Semmandampalayam	1,393·25	3,687 (917)	P (3) M (3)	H (1)	T, W, TW	PO	-(10+ kms.)
8	Mangalam	1,085·64	5,448 (1,186)	P (7) M (1)	- (5-10 kms.)	W	PTO Phone	Saturday
9	Andipalayam	900·53	3,590 (859)	P (3)	MCW (1)	T, W, TW	PO	- (10+ kms.)
10	Pongupalayam	927·73	2,359 (562)	P ( )	- (5-10 kms.)	W	PO	- (5-10 kms,)
11	Ittiveerampalayam	1,489·87	2,717 (664)	P (3)	MCW (1)	W	PO	- (10+ kms.)

VILLAGE DIRECTORY

LAND USE.

TALUK

dash distance of the Communications (Bus stop, Railway Station, waterway)	Approach to village	Nearest Town and distance (in kms.)	Power Supply	Staple food	"Land use (i.e. area under different types of land use in hectares rounded upto two decimal places)", Forest	Irrigated by source	Un-Irrigated	Culturable waste (including Gauchar and groves)	Area not available for cultivation	Remarks including any places of religious, historical or archaeological interest
(10)	(11)	(12)	(13)	(14)	(15)	(16)	(17)	(18)	(19)	(20)
	KR	Annur (6)	EAg	Rice & Millets	...	T 441·00 TK 7·00 W 434·00	626·57	...	...	N4: M8: T12
BS, RS	KR	Annur (9)	EA	Rice & Millets	...	T 408·00 W 408·00	425·00	29·00	70·65	M5
BS, RS	PR	Sulur (16)	EAg	Rice & Millets	...	T 365·00 W 365·00	1,318·00	315·00	192·13	N160: M7: T2
BS, RS	PR	Sulur (16)	EAg	Rice & Millets	...	T 204·00 W 204·00	437·00	2·00	397·97	M4: T1
BS, RS	PR	Sulur (13)	EAg	Rice & Millets	...	T 241·00 W 241·00	1,153·00	32·00	407·17	N5: M5: C1: T3
BS, RS	PR KR	Sulur (13)	EAg	Rice & Millets	...	T 355·00 GC 21·00 W 334·00	1,703·00	19·00	610·67	N200: M75: C20: T5
BS, RS	KR	Tiruppur (16)	EAg	Rice & Millets	...	T 394·00 GC 35·00 TK 2·00 W 357·00	745·00	1·00	253·25	N10: M6
BS	PR KR	Tiruppur (8)	EA	Rice & Millets	...	T 377·00 W 377·00	305·00	...	403·64	N150: M10 C3
BS	PR	Tiruppur (18)	EA	Rice & Millets	...	T 223·00 W 223·00	366·00	10·00	301·53	N150: M 3 C1: T2
BS	PR KR	Tiruppur (11)	EAg	Rice & Millets	...	T 222·00 W 222·00	537·00	...	168·73	N7: M2 C1: T1
BS	PR KR	Tiruppur (13)	EA	Rice & Millets	...	T 267·00 W 267·00	974·00	2·00	246·87	N7: M5: C1: T1

Location Code No.	Name of village	Total area of the village (in hectares)	Total population and number of households	Amenities available (if not available within the village, a (—) is shown in the column and next to it in brackets, the in broad ranges viz. –5 kms., 5-10 kms., and 10+ kms. nearest place where the facility is available is given).				
				Educational	Medical	Drinking water (potable)	Post and Telegraph	Day or days of the market/hat if any
(1)	(2)	(3)	(4)	(5)	(6)	(7)	(8)	(9)
12	Toravalur	746·27	1,585 (392)	P (1) M (1)	HC (1)	W	PO	– (10+ kms.)
13	Merkupathi	759·06	2,484 (632)	P (4)	– (10+ kms.)	W	PO	– (10+ kms.)
14	Sokkanur	811·61	1,779 (491)	P (2) M (1)	MC (1)	W	PO	Thursday
15	Pattampalayam	485·04	1,201 (299)	P (2)	– (10+ kms.)	W	PO	– (10+ kms.)
16	Vallipuram	935·08	2,353 (527)	P (3)	– (10+ kms.)	W	PO	(10+ kms.)
17	Perumanallur	838·93	2,509 (595)	P (2) M (1) H (1)	PHC (1)	W	PTO Phone	Saturday
18	Kanakkampalayam	781·42	2,920 (722)	P (1) M (1)	MCW (1)	W	PTO	Thursday
19	Kalipalayam	1,087·29	1,853 (447)	P (2)	– (5-10 kms.)	W	– (5 kms.)	– (5-10 kms.)
20	Neripperichal	1,937·58	6,061 (1,348)	P (6) M (1)	MCW (1)	W	PO	–(5-10 kms.)
21	Thottipalayam	1,128·79	3,695 (842)	P (2) M (8) H (4)	H (1)	W	PO	–(-5 kms.)
22	Mannarai	735·04	2,340 (535)	P (3)	– (-5 kms.)	W	PTO	–(–5 kms.)

VILLAGE DIRECTORY

LAND USE.

TALUK

dash distance of the Communications (Bus stop, Railway Station, waterway)	Approach to village	Nearest Town and distance (in kms.)	Power Supply	Staple food	"Land use (i.e. area under different types of land use in hectares rounded upto two decimal places)", Forest	Irrigated by source	Un-Irrigated	Culturable waste (including Gauchar and groves)	Area not available for cultivation	Remarks including any places of religious, historical or archaeological interest
(10)	(11)	(12)	(13)	(14)	(15)	(16)	(17)	(18)	(19)	(20)
BS	PR KR	Tiruppur (17)	EA	Rice & Millets	...	T 203·00 W 203·00	423·00	3·00	117·27	N4: M6: T2
BS	PR KR	Tiruppur (27)	EAg	Rice & Millets	...	T 324·00 W 324·00	48·00	2·00	385·06	N4: M3: T1
BS	PR KR	Tiruppur (27)	EAg	Rice & Millets	...	T 226·00 W 226·00	581·00	4·00	0·61	N30: M10: C1: T2
BS	PR KR	Tiruppur (27)	EAg	Rice & Millets	...	T 52·00 W 52·00	371·00	2·00	60·04	N15: C1: T2
BS	PR	Tiruppur (16)	EA	Rice & Millets	...	T 153·00 W 153·00	469·00	...	313·08	N 2: M 5: T2
BS	PR	Tiruppur (2)	EA	Rice & Millets	...	T 160·00 W 160·00	414·00	...	264·99	N100; M25: C2: T4
BS	PR, KR	Tiruppur (11)	EAg	Rice & Millets	...	T 51·00 W 51·00	213·00	2·00	515·42	N15: M4: T 1
BS	PR, KR	Tiruppur (19)	EAg	Rice & Millets	...	T 159·00 W 159·00	642·00	2·00	284·29	N3: M2
BS, RS	PR, KR	Tiruppur (10)	EAg	Rice & Millets	...	T 232·00 W 232·00	848·00	5·00	882·58	N15: M3: C 2
BS, RS	PR, KR	Tiruppur (4)	EA	Rice & Millets	...	T 175·00 W 175·00	248·00	...	705·79	N65: M 10: C5
BS	PR, KR	Tiruppur (4)	EA	Rice & Millets	...	T 275·00 W 275·00	460·04	...	...	N 10: M 5: C 2

Location Code No.	Name of village	Total area of the village (in hectares)	Total population and number of households	Amenities available (if not available within the village, a (—) is shown in the column and next to it in brackets, the in broad ranges viz. –5 kms., 5-10 kms., and 10+ kms. nearest place where the facility is available is given).				
				Educational	Medical	Drinking water (potable)	Post and Telegraph	Day or days of the market/hat if any
(1)	(2)	(3)	(4)	(5)	(6)	(7)	(8)	(9)
23	Nallur	2,600·30	6,872 (1,623)	P (5) M (1) H (1)	MCW (1)	W	– (-5 kms.)	– (5-10 kms.)
24	Mudalipalayam	1,720·98	2,984 (727)	P (2) M (1)	– (5-10 kms.)	W	PO	– (5–10 kms.)
25	Nachipalayam	1,048·73	1,508 (407)	P (1) M (1)	– (5–10 kms.)	TW, T, W	PO	– (5–10 kms.)
26	Peruntholuvu	1,961·13	3,398 (803)	P (5) M (1) H (1)	H (1)	TW, T, W	PTO Phone	Saturday
27	Muthanam-palayam	2,064·30	4,738 (1,107)	P (4) M (1)	– (5–10 kms.)	W	PO	– (5-10 kms.)
28	Karaipudur	2,233·42	5,575 (1,276)	P (5)	– (5–10 kms.)	T, W, TW	PTO Phone	– (5-10 kms.)
29	Veerapandi	942·85	4,694 (1,095)	P (2)	– (5–10 kms.)	W	– (5–10 kms.)	– (5–10 kms.)
30	Iduvoi	933·75	2,663 (622)	P (2) M (1)	– (5–10 kms.)	W	PO	– (5–10 kms.)
31	Velampalayam	955·91	1,197 (321)	P (1)	D (1)	W	PO	–(10+ kms.)
32	Pumalur	1,795·68	3,334 (736)	P (4)	MCW (1)	W	PO	–(10+ kms.)

VILLAGE DIRECTORY

LAND USE.

TALUK

dash distance of the Communications (Bus stop, Railway Station, waterway)	Approach to village	Nearest Town and distance (in kms.)	Power Supply	Staple food	"Land use (i.e. area under different types of land use in hectares rounded upto two decimal places)", Forest	Irrigated by source	Un-Irrigated	Culturable waste (including Gauchar and groves)	Area not available for cultivation	Remarks including any places of religious, historical or archaeological interest
(10)	(11)	(12)	(13)	(14)	(15)	(16)	(17)	(18)	(19)	(20)
BS	KR	Tiruppur (6)	EA	Rice & Millets	...	T 201·00 W 201·00	861·00	6·00	1,532·30	N 10
BS	PR	Tiruppur (14)	EA	Rice & Millets	...	T 332·00 W 287·00 TK 45·00	911·00	...	477·98	N4
BS	PR, KR	Tiruppur (11)	EA	Rice & Millets	...	T 130·00 GC 22·00 W 108·00	345·00	1·00	572·73	N 25: M3 C2: T2
BS	PR	Tiruppur (14)	EA	Rice & Millets	...	T 508·00 GC 128·00 W 380·00	378·00	844·00	231·13	N50: M8 C5: T2
BS	PR	Tiruppur (8)	EA	Rice & Millets	...	T 408·00 W 332·00 GC 76·00	1,144·00	1·00	511·30	N15: M15: C2: T1
BS	PR, KR	Tiruppur (10)	EAg	Rice & Millets	...	T 471·00 W 23·00 GC 448·00	306·00	...	1,456·42	N25: M12; T2
BS	PR	Tiruppur (5)	EA	Rice & Millets	...	T 425·00 W 317·00 GC 108·00	137·00	348·00	32·85	N21: M17: C14
BS	PR, KR	Tiruppur (10)	EAg	Rice & Millets	...	T 276·00 W 276·00	345·00	12·00	300·75	N100: M2: C1
BS	PR, KR	Palladam (13)	EAg	Rice & Millets	...	T 101·00 W 101·00	358·00	437·00	59·91	N8: M2: T2
BS	PR, KR	Palladam (13)	EAg	Rice & Millets	...	T 363·00 W 363·00	398·00	12·00	1,022·68	N3: M1: C1

Location Code No.	Name of village	Total area of the village (in hectares)	Total population and number of households	Amenities available (if not available within the village, a (—) is shown in the column and next to it in brackets, the in broad ranges viz. –5 kms., 5-10 kms., and 10+ kms. nearest place where the facility is available is given).				
				Educational	Medical	Drinking water (potable)	Post and Telegraph	Day or days of the market/hat if any
(1)	(2)	(3)	(4)	(5)	(6)	(7)	(8)	(9)
33	Samalapuram	2,175·85	10,023 (2,458)	P (8), M (1) H (1)	– (-5 kms.)	TW, T, W	PTO Phone	Sunday
34	Karavalli-madappur	679·29	3,020 (714)	P (2)	– (5–10 kms,)	TW, T, W	PO	– (5–10 kms.)
35	Rasipalayam	557·60	3,825 (972)	P (1), M (1)	MCW (1)	TW, T, W	PO	– (-5 kms.)
36	Arasur	2,014·57	4,267 (1,040)	P (4), M (1) H (1)	PHS (1)	W	PTO Phone	– (5–10 kms.)
37	Nilambur	2,302·42	9,930 (2,428)	P (1)	– (5–10 kms.)	W	PO	– (5–10 kms.)
38	Mylampatti	481·49	1,312 (292)	P (2)	– (10+ kms.)	W	–(10+kms.)	– (10+ kms.)
39	Irugur	2,069·37	16,895(3.908)	P (4,) M (2), H(1)	D (1)	W	PTO Phone	– (5–10 kms.)
40	Kannampalayam	1,596·83	6,814 (1,632)	P (1), M (1)	– (5–10 kms.)	W	PTO Phone	– (5–10 kms,)
41	Kalangal	1,500·58	3,976 (908)	P (1)	–(–5 kms.)	W	PO	–(–5 kms.)
42	Kangayam-palayam	760·62	2,884 (761)	P (1)	MH (1)	W	PO	–(–5 kms.)
43	Kadampadi	1,202·23	4,377 (1,067)	P (1)	–(–5 kms.)	W	PO	–(–5 kms.)

VILLAGE DIRECTORY

LAND USE.

TALUK

dash distance of the Communications (Bus stop, Railway Station, waterway)	Approach to village	Nearest Town and distance (in kms.)	Power Supply	Staple food	"Land use (i.e. area under different types of land use in hectares rounded upto two decimal places)", Forest	Irrigated by source	Unirrigated	Culturable waste (including Gauchar and groves)	Area not available for cultivation	Remarks including any places of religious, historical or archaeological interest
(10)	(11)	(12)	(13)	(14)	(15)	(16)	(17)	(18)	(19)	(20)
BS	PR, KR	Sulur (2)	EA	Rice & Millets	...	T 166·00 W 55·00 TK 50·00 GC 61·00	531·00	...	1,478·85	N200: M50: C4: T 3
BS RS	PR KR	Sulur (8)	EAg	Bajra	...	T 224·00 W 224·00	313·00	...	142·29	N10: M15: T 2
BS RS	PR KR	Sulur (5)	EAg	Bajra	...	T 215·00 W 215·00	264·00	...	78·60	N35: M3: T 1
BS RS	PR KR	Sulur (8)	EA	Bajra	...	T 298·00 W 298·00	1,052·00	...	664·57	N75: M 8: T4
-(-5-10 kms.)	PR	Sulur (10)	EA	Rice & Millets	...	T 321·00 W 292·00 TK 29·00	1,176·00	384·00	421·42	...
BS RS	PR KR	Coimbatore (14)	EAg	Bajra	...	T 128·00 W 128·00	300·00	...	53·49	N5
BS RS	PR KR	Coimbatore (13)	EA	Bajra	...	T 589·00 W 589·00	831·00	2·00	647.37	N150:M20: C 10: T 15
BS	PR	Coimbatore (11)	EA	Rice & Millets	...	T 349·00 W 248·00 TK 101·00	695·00	...	552·83	N200: M11 C4: T 12
BS	PR	Sulur (3)	EA	Rice & Millets	...	T 479·00 W 479·00	512·00	367·00	142·58	...
BS	PR	Sulur (2)	EA	Rice & Millets	...	T 232·00 W 232·00	372·00	...	156·62	...
-(-5 kms.)	PR	Sulur (4)	EA	Rice & Millets	...	T 590·00 W 590·00	372·00	167·00	73·23	...

Location Code No.	Name of village	Total area of the village (in hectares)	Total population and number of households	Amenities available (if not available within the village, a (—) is shown in the column and next to it in brackets, the in broad ranges viz. -5 kms., 5-10 kms., and 10+ kms. nearest place where the facility is available is given).				
				Educational	Medical	Drinking water (potable)	Post and Telegraph	Day or days of the market/hat if any
(1)	(2)	(3)	(4)	(5)	(6)	(7)	(8)	(9)
44	Ichipatti	1,449·41	4,165 (1,003)	P (3)	-(-5 kms.)	W	PTO	-(-5 kms.)
45	Kondangi-palayam	1,767·05	3,385 (789)	P (4)	- (5-10 kms.)	W, T	PTO Phone	- (5-10 kms.)
46	Semmipalayam	736·64	4,172 (986)	P (1), M (2)	PHC(1) RP(2) H (1)	W	- (-5 kms.)	-(-5 kms.)
47	Sukkampalayam	1,427·06	2,477 (642)	P (2)	- (5-10 kms.)	W	PO	- (5-10 kms.)
48	Palladam	1,045·20	2,099 (512)	P (1) M (1) H (1) PUC (1)	H (1)	TK, W	PO	- (-5 kms.)
49	Naranapuram	1,173·08	1,396 (325)	P (1)	- (-5 kms.)	TK, W	PO	- (-5 kms.)
50	Ganapathi-palayam	2,287·66	5,382 (1,215)	P (3) M (1)	-(- 5-10 kms.)	TW, T, W	PO	Sunday
51	Ugayanur	1,935·96	3,754 (846)	P (5) M (1)	MCW (1) PHS (1)	W	PO	-(10+ kms.)
52	Thonkutti-palayam	1,795·60	3,595 (865)	P (4)	H (1)	W	PO	Saturday
53	Kandiyankovil	3,822·18	6,238 (1,557)	P (10)	- (5-10 kms.)	W	PO Phone	Thursday

VILLAGE DIRECTORY

LAND USE.

TALUK

dash distance of the Communications (Bus stop, Railway Station, waterway)	Approach to village	Nearest Town and distance (in kms.)	Power Supply	Staple food	"Land use (i.e. area under different types of land use in hectares rounded upto two decimal places)", Forest	Irrigated by source	Un-Irrigated	Culturable waste (including Gauchar and groves)	Area not available for cultivation	Remarks including any places of religious, historical or archaeological interest
(10)	(11)	(12)	(13)	(14)	(15)	(16)	(17)	(18)	(19)	(20)
BS RS	KR	Somanur (3)	EA	Bajra	...	T 36·00 W 36·00	736·00	...	677·41	N22: M18: C 4: T 3
BS RS	KR	Palladam (10)	EA	Bajra	...	T 24·00 W 24·00	569.00	909·03	265·05	N 6 : M 3: T 2
BS	PR KR	Palladam (6)	EAg	Rice & Millets	...	T 339·00 W 339·00	220·00	...	177·64	N 22: M 7: C 1: T1
BS	KR	Palladam (3)	EAg	Rice & Millets	...	T 220·00 W 220·00	944·00	144·00	119·06	N 3: M 2: C 1 : T 1
BS	PR	Palladam (1)	EA	Rice & Millets	...	T 176·00 W 176·00	341·00	452·00	76·20	...
BS	PR	Palladam (4)	EA	Rice & Millets	...	T 103·00 W 72·00 GC 31·00	455·00	515·00	100·08	...
BS	PR	Tiruppur (8)	EAg	Rice & Millets	...	T 629·00 W 22·00 GC 607·00	185·00	11·00	1,462·66	N52: M30: C 12: T11
BS	PR	Tiruppur (14)	EAg	Rice & Millets	...	T 1,165·00 W 931·00 GC 234·00	769·00	...	1·96	N 55: M2: C5: T3
BS	PR	Tiruppur (14)	EA	Rice & Millets	...	T 1,009·00 W 570·00 GC 439·00	338·00	...	448·60	N60 : M30: C 2: T10
BS	PR	Tiruppur (24)	EA	Rice & Millets	...	T 3,213·00 W 773·00 GC 2,440·00	609·18	...	...	N1: M5: C1: T3

Location Code No.	Name of village	Total area of the village (in hectares)	Total population and number of households	Amenities available (if not available within the village, a (—) is shown in the column and next to it in brackets, the in broad ranges viz. -5 kms., 5-10 kms., and 10+ kms. nearest place where the facility is available is given).				
				Educational	Medical	Drinking water (potable)	Post and Telegraph	Day or days of the market/hat if any
(1)	(2)	(3)	(4)	(5)	(6)	(7)	(8)	(9)
54	Alagumalai	1,851·51	4,861 (1,162)	P (4) M (2)	– (10+ kms.)	W	PO	–(10+ kms.)
55	(North) Avanashipalayam	948·15	1,324 (312)	P (4)	– (10+ kms.)	W	PO	– (10+ kms.)
56	Pongalur	1,849·56	4,714 (1,157)	P (3) M (1) H (1) PUC(1)	H (1) RP(2)	TW, T, W	PTO Phone	Thursday
57	Madappur	3,158·85	4,009 (985)	P (6)	HC (1)	W	PO	– (-5-10 kms.)
58	Vadugapalayam	1,297·05	2,824 (673)	P (2)	– (-5 kms.)	TW, T, W	PO	–(-5 kms.)
59	Panikkampatti	1,266·59	2,335 (596)	P (4)	– (–5 kms.)	TW, T, W	PO	–(–5 kms.)
60	Kasba Ayyampalayam	1,112·31	2,421 (606)	P (2)	MCW (1)	W	– (5–10 kms.)	–(5–10 kms.)
61	Paruvoy	1,106·74	2,715 (659)	P (2)	– (5–10 kms.)	W	–(-5 kms.)	– (5–10 kms.)
62	Karadibavi	1,262·22	2,485 (605)	P (1) M (1) H (1) PUC(1) O (1)	MH (1) RP (1) MCW (1)	W	PTO Phone	– (5–10 kms.)
63	Appanaickenpatti	1,874·47	3,234 (735)	P (1) M (1) H (1)	– (5-10 kms.)	W	PO	– (5–10 kms,)

VILLAGE DIRECTORY

LAND USE.

TALUK

dash distance of the Communications (Bus stop, Railway Station, waterway)	Approach to village	Nearest Town and distance (in kms.)	Power Supply	Staple food	"Land use (i.e. area under different types of land use in hectares rounded upto two decimal places)", Forest	Irrigated by source	Un-Irrigated	Culturable waste (including Gauchar and groves)	Area not available for cultivation	Remarks including any places of religious, historical or archaeological interest
(10)	(11)	(12)	(13)	(14)	(15)	(16)	(17)	(18)	(19)	(20)
BS	PR	Tiruppur (16)	EA	Rice & Millets	...	T 599·00 W 174·00 GC 425·00	441·00	21·00	790·51	N50: M5: C3: T2
BS	PR	Tiruppur (15)	EA	Rice & Millets	...	T 429·00 W 185·00 GC 244·00	195·00	...	324·15	N30: M3: C2: T2
BS	PR	Tiruppur (22)	EA	Rice & Millets	...	T 232·00 GC 102·00 W 130·00	499·00	19·00	1,099·56	N70: M25: C2: T5
BS	PR, KR	Palladam (5)	EAg	Rice & Millets	...	T 322·00 GC 93·00 W 229·00	1,663·00	1,076·00	97·85	N15: M20
BS	PR, KR	Palladam (2)	EA	Rice & Millets	...	T 249·00 W 249·00	616·00	...	432·05	N5: M5: C2: T2
BS	PR, KR	Palladam (4)	EAg	Rice & Millets	...	T 160·00 W 160·00	509·00	...	597·59	N5: M3: T1
BS	PR, KR	Palladam (6)	EAg	Rice & Millets	...	T 186·00 W 186·00	694·00	15·00	217·31	N5: M1: T1
BS, RS	PR, KR	Palladam (13)	EA	Bajra	...	T 23·00 W 23·00	702·00	...	381·74	N5' M1
BS, RS	PR, KR	Palladam (10)	EA	Bajra	...	T 41·00 W 41·00	917·00	8·00	296·22	N12: M7: C1: T1
BS	PR	Sulur (8)	EA	Rice & Millets	...	T 987·00 W 987·00	573·00	249·00	65·47	...

1981 CENSUS —

AMENITIES AND

3. PALLADAM

Location Code No.	Name of village	Total area of the village (in hectares)	Total population and number of households	Amenities available (if not available within the village, a (—) is shown in the column and next to it in brackets, the nearest place where the facility is available is given).				
				Educational	Medical	Drinking water (potable)	Post and Telegraph	Day or days of the market/hat if any
(1)	(2)	(3)	(4)	(5)	(6)	(7)	(8)	(9)
64	Peedampalli	1,359·66	3,402 (750)	P (2) M (1) H (1)	– (5–10 kms.)	W	PO	– (5–10 kms,)
65	Pattanam	1,054·50	4,754 (1,067)	P (2) M (1)	MCW (1)	W	PO	– (10+ kms.)
66	Kallapalayam	1,141·05	3,027 (715)	P (2) M (1) H (1)	– (5-10 kms.)	W	PO	– (5–10 kms.)
67	Pappampatti	1,025·22	2,768 (686)	P (1) M (1)	D (1)	W	PO	Friday
68	Edayampalayam	1,191·04	1,643 (400)	P (1) M (1)	– (10+ (kms.)	W	PO	– (10+ kms.)
69	Sellakarichal	2,123·47	5,293 (1,263)	P (2) M (1) H (1) PUC (1)	D (1)	W	PTO Phone	Saturday
70	Mallegoundenpalayam	988·78	1,356 (342)	P (2)	– (5–10 kms,)	W	–(–5 kms.)	– (5–10 kms.)
71	Puliampatti	732·20	1,940 (476)	P (2)	MCW (1)	TW, T, W	PO	– (5–10 kms.)
72	Anuppatti	1,053·03	1,402 (365)	P (1)	– (5–10 kms.)	TW, T, W	PTO	– (5–10 kms.)
73	Kethanur	1,753·59	2,931 (687)	P (2) M (1) H (1)	D (1), H (1)	W	PTO Phone	– (10+ kms.)
74	Chittambalam	1,386·79	2,132 (543)	P (3)	–(–5 kms.)	TW, T, W	PO	–(–5 kms.)

VILLAGE DIRECTORY

LAND USE.

TALUK

dash distance of the Communications (Bus stop, Railway Station, waterway)	Approach to village	Nearest Town and distance (in kms.)	Power Supply	Staple food	"Land use (i.e. area under different types of land use in hectares rounded upto two decimal places)", Forest	Irrigated by source	Unirrigated	Culturable waste (including Gauchar and groves)	Area not available for cultivation	Remarks including any places of religious, historical or archaeological interest
(10)	(11)	(12)	(13)	(14)	(15)	(16)	(17)	(18)	(19)	(20)
BS, RS	PR	Coimbatore (19)	EAg	Rice & Millets	...	T 350·00 W 350·00	992·00	...	17·66	N10; M5: C3: T5
BS	KR	Sulur (13)	EAg	Rice & Millets	...	T 77·00 W 77·00	752·00	...	225·50	N100; M6: C1: T1
BS, RS	KR	Coimbatore (18)	EAg	Rice & Millets	...	T 485·00 W 485·00	361·00	10·00	285·05	N12: M10: C 5
BS, RS	PR	Coimbatore (19)	EAg	Rice & Millets	...	T 156·00 W 156·00	348·00	432·00	89·22	N10: M4: C6: T5
BS, RS	PR	Coimbatore (24)	EAg	Rice & Millets	...	T 74·00 W 74·00	996·00	17·00	104·04	N4: M2: C2: T2
BS	PR, KR	Palladam (10)	EAg	Rice & Millets	...	T 813·00 W 813·00	927·00	5·00	378·47	N7: M4: C2: T13
BS	PR, KR	Palladam (13)	EAg	Bajra	...	T 48·00 W 48·00	447·00	...	493·78	N3: M3
BS	KR	Palladam (11)	EAg	Rice & Millets	...	T 108·00 W 108·00	467·00	97·00	60·20	N2: M2: T 1
BS	KR	Palladam (8)	EAg	Rice & Millets	...	T 168·00 W 168·00	854·00	13·00	18·03	N16: M6: C2: T3
BS	PR, KR	Tiruppur (16)	EAg	Rice & Millets	...	T 21·00 W 21·00	1,016·00	16·00	700·59	N 30: M 3: C 2: T 3
BS	PR, KR	Palladam (3)	EAg	Rice & Millets	...	T 220·00 W 220·00	716·00	103·00	347·79	N 6: M 2: C 1: T 1

Location Code No.	Name of village	Total area of the village (in hectares)	Total population and number of households	Amenities available (if not available within the village, a (—) is shown in the column and next to it in brackets, the in broad ranges viz. -5 kms., 5-10 kms., and 10+ kms. nearest place where the facility is available is given).				
				Educational	Medical	Drinking water (potable)	Post and Telegraph	Day or days of the market/hat if any
(1)	(2)	(3)	(4)	(5)	(6)	(7)	(8)	(9)
75	Elavanthi	1,439·28	2,582 (629)	P (2), M (1)	PHC (1), H (1), MCW (1), RP (1)	TW, T, W	PTO Phone	- (5-10 kms.)
76	Velarasi Kallipalayam	2,309·21	3,948 (977)	P (4), M (1)	- (5-10 kms.)	W	PO	- (5-10 kms),
77	Kattur	2,698·23	5,079 (1,191)	P (5)	D (1)	W	PTO Phone	- (10+ kms.)
78	Avanashipalayam (South)	2,580·00	7,308 (1,661)	P (6), M (1), H (1)	FPC (1)	W	PTO Phone	- (10+ kms.)
79	Velarasi Vadamalaipalayam	2,398·56	3,407 (781)	P (4)	D (1)	W	PO	Sunday
80	Vavipalayam	3,472·84	5,718 (1,387)	P (1)	MCW (1)	W	PO	Thursday
81	Vadambacheri	2,219·91	6,530 (1,564)	P (4) M (1) H (1)	MCW (1)	W	PO	Sunday
82	Krishnapuram (K)	920·29	2,117 (524)	P (1) M (1)	- (5-10 kms.)	TW, T, W	-(-5 kms.)	- (-5-10 kms.)
83	Varappatti	2,677·42	5,609 (1,377)	P (8), M (1)	PHC (1) RP(2)	W	PTO Phone	- (10+ kms.)
84	Vadavalli	1,745·41	3,120 (762)	P (2) M (1)	- (10+ kms.)	W	PO	-(10+ kms.)

VILLAGE DIRECTORY

LAND USE.

TALUK

dash distance of the Communications (Bus stop, Railway Station, waterway)	Approach to village	Nearest Town and distance (in kms.)	Power Supply	Staple food	"Land use (i.e. area under different types of land use in hectares rounded upto two decimal places)", Forest	Irrigated by source	Un-Irrigated	Culturable waste (including Gauchar and groves)	Area not available for cultivation	Remarks including any places of religious, historical or archaeological interest
(10)	(11)	(12)	(13)	(14)	(15)	(16)	(17)	(18)	(19)	(20)
BS	PR, KR	Palladam (14)	EAg	Rice & Millets	...	T 328·00 W 328·00	704·00	4·00	403·28	N30: M3: C 3: T2
BS	PR, KR	Palladam (7)	EAg	Rice & Millets	...	T 502·00 GC 113·00 W 389·00	1,039·00	7·00	761·21	N 30: M 2
BS	PR, KR	Tiruppur (25)	EAg	Rice & Millets	...	T 2,237·00 GC1,767·00 W 470·00	427·00	1·00	33·23	N32: M14: C4: T10
BS	PR	Tiruppur (19)	EA	Rice & Millets	...	T 2,207·00 W1,165·00 GC1,042·00	372·00	1·00	...	N40: M25: C10: T11
BS	PR	Palladam (14)	EA	Rice & Millets	...	T 961·00 GC 142·00 W 819·00	519·00	15·00	903·56	N10: M15; C 3: T5
BS	PR, KR	Palladam (14)	EA	Rice & Millets	...	T 817·00 GC 359·00 W 458·00	109·00	2,385·00	161·84	N21: M17: C2: T 12
BS	PR	Palladam (18)	EAg	Rice & Millets	...	T 790·00 W 790·00	901·00	6·00	522·91	N 10: M 4 C2: T4
BS	PR	Tiruppur (9)	EAg	Rice & Millets	...	T 268·00 W 268·00	570·00	...	82·29	N15: M 2: C1: T1
BS, RS	PR	Palladam (16)	EAg	Rice & Millets	...	T 1,033·00 GC 401·00 W 632·00	671·00	11·00	762·42	N15: M10: C6: T6
BS, RS	PR	Sulur (18)	EAg	Rice & Millets	...	T 589·00 W 589·00	643·00	...	513·41	N25: M3: T 2

Location Code No.	Name of village	Total area of the village (in hectares)	Total population and number of households	Amenities available (if not available within the village, a (—) is shown in the column and next to it in brackets, the in broad ranges viz. -5 kms., 5-10 kms., and 10+ kms. nearest place where the facility is available is given).				
				Educational	Medical	Drinking water (potable)	Post and Telegraph	Day or days of the market/hat if any
(1)	(2)	(3)	(4)	(5)	(6)	(7)	(8)	(9)
85	Bogampatti	1,876·94	2,427 (597)	P (2)	- (10+ kms.)	W	PO	- (10+ kms.)
86	Pachapalayam	1,559·00	2,509 (634)	P (3)	- (5-10 kms.)	W	PO	- (5-10 kms.)
87	Purandampalayam	1,141·39	3,100 (772)	P (3)	- 5-10 kms.)	W	PO	Thursday
88	Kumarapalayam	1,027·46	3,961 (977)	P (3) M (1) H (1)	D (1)	TW, T, W	PO	Wednesday
89	Vadavedampatti	1,066·24	1,650 (437)	P (2)	- (10+ kms.)	W	PO	-(10+ kms.)
90	Kammalapatti	1,266·63	2,709 (679)	P (1) M (1)	- (5-10 kms.)	W	PO	Wednesday
91	Jallippatti	573·99	1,414 (399)	P (2)	D (1)	W	PO	Saturday
92	Senjeripudur	1,708·82	4,311 (1,063)	P (1) M (1) H (1)	D (1)	TW T, W,	PTO Phone	-(10+ kms.)
93	Senjeriayyampalayam	1,198·58	2,749 (719)	P (2) O (1)	D (1)	TW, T, W	PO	-(10+ kms.)
94	Malappalayam	1,442·69	3,276 (773)	P (3)	D (1) HC (1)	TW, T, W	-(-5 kms.)	Wednesday

VILLAGE DIRECTORY

LAND USE.

TALUK

dash distance of the Communications (Bus stop, Railway Station, waterway)	Approach to village	Nearest Town and distance (in kms.)	Power Supply	Staple food	"Land use (i.e. area under different types of land use in hectares rounded upto two decimal places)", Forest	Irrigated by source	Un-Irrigated	Culturable waste (including Gauchar and groves)	Area not available for cultivation	Remarks including any places of religious, historical or archaeological interest
(10)	(11)	(12)	(13)	(14)	(15)	(16)	(17)	(18)	(19)	(20)
BS, RS	PR	Coimbatore (29)	EAg	Rice & Millets	...	T 303·00 W 303·00	1,441·00	...	132·94	N2: M3; T 1
BS, RS	PR	Coimbatore (18)	EAg	Rice & Millets	...	T 719·00 W 719·00	840·00	...	...	N2: M1
BS, RS	PR	Palladam (17)	EAg	Rice & Millets	...	T 23·00 GC 23·00	291·00	2·00	825·39	N5: M2: C2: T4
BS	PR	Palladam (23)	EA	Rice & Millets	...	T 705·00 GC 364·00 W 341·00	40·00	...	282·46	N4: M2: C2: T2
BS	PR,	Palladam (18)	EAg	Rice & Millets	...	T 651·00 GC 291·00 W 360·00	35·00	...	380·24	N 3 : M 2: T 2
BS	PR	Palladam (28)	EAg	Rice & Millets	...	T 234·00 W 234·00	220·00	1·00	811·63	N5: M4: C 1: T 3
BS	PR	Palladam (16)	EA	Rice & Millets	...	T 227·00 W 97·00 GC 130·00	35.00	17·00	294·99	N10: M10: C3: T5
BS	PR	Palladam (20)	EA	Rice & Millets	...	T 1,232·00 GC 683·00 W 549·00	118·00	157·00	201·82	N8: M4: C2: T2
BS	PR	Palladam (23)	EAg	Rice & Millets	...	T 709·00 GC 506·00 W 203·00	144·00	1·00	344·58	N4: M2: T 2
BS	PR	Udumalaip-pettai (22)	EA	Rice & Millets	...	T 397·00 GC 235·00 W 162·00	698·00	1·00	346·69	N12: M3: C 4: T 4

1981 CENSUS — AMENITIES AND

3. PALLADAM

Location Code No.	Name of village	Total area of the village (in hectares)	Total population and number of households	Amenities available (if not available within the village, a (—) is shown in the column and next to it in brackets, the in broad ranges viz. -5 kms., 5-10 kms., and 10+ kms. nearest place where the facility is available is given).				
				Educational	Medical	Drinking water (potable)	Post and Telegraph	Day or days of the market/hat if any
(1)	(2)	(3)	(4)	(5)	(6)	(7)	(8)	(9)
95	Thalakkarai	798·67	2,401 (625)	P (3) M (1)	D (1)	TW, T, W	PO	-(10+ kms.)
96	J. Krishnapuram	1,912·97	4,678 (1,148)	P (3) M (1)	D (1)	W	PTO Phone	Sunday
	Grand Total	142,434.40	361,489 (86,528)	P-277 M-62 H-26 PUC-4 O-3	D-14 H-9 MCW-17 MH-2 PHC-4 HC-3 FPC-1 PHS-2 RP-8 O-3			

VILLAGE DIRECTORY

LAND USE.

TALUK

dash distance of the Communications (Bus stop, Railway Station, waterway)	Approach to village	Nearest Town and distance (in kms.)	Power Supply	Staple food	"Land use (i.e. area under different types of land use in hectares rounded upto two decimal places)", Forest	Irrigated by source	Un-Irrigated	Culturable waste (including Gauchar and groves)	Area not available for cultivation	Remarks including any places of religious, historical or archaeological interest
(10)	(11)	(12)	(13)	(14)	(15)	(16)	(17)	(18)	(19)	(20)
BS	PR	Udumalaippettai (26)	EAg	Rice & Millets	...	T 337·00 GC 466·00 W 171·00	161·67	...	...	N4: M4: C2: T2
BS	PR	Udumalaippettai (28)	EAg	Rice & Millets	...	T 1,044·00 W 344·00 GC 700·00	487·00	178·00	203·97	N10: M10: C2: T14
						T 41,588·00 W 28,628·00 GC 12,726·00 TK 234·00	55,424.46	9,910·00	3,5511·94	N 2,817: M 721: C 94: T 262

Foot Note:

The following villages form part of the Town noted against each and are hence not shown in the Village Directory.

Villages treated as Census Towns	Name of Town in which included
1. Tattipalayam (Part)	Tiruppur (M).
2. Mannarai (Part)	Tiruppur (M).
3. Nallur (Part)	Tiruppur (M).
4. Veerapandi (Part)	Veerapandi (P).
5. Neelambur (Part)	Muthugoundenpudur Railway Colony.
6. Palladam (Part)	Palladam (P).
7. Naranapuram (Part)	Palladam (P).
8. Vadugapalayam (Part)	Palladam (P).
9. Velampalaiyam (Part)	Tiruppur (M).
10. Chettipalaiyam (Part)	Tiruppur (M).
11. Tiruppur (Part)	Tiruppur (M).
12. Chettipalaiyam (Part)	Chettipalaiyam (P).
13. Velampalaiyam (Part)	Velampalaiyam (P).
14. Sulur (Part)	Sulur (P).
15. Oddarapalayam (Part)	Pallipalaiyam (P).

P: Panchayat. M: Municipality

COIMBATORE TALUK

COIMBATORE TALUK

COIMBATORE DISTRICT

4 0 4 6 Miles

Km 4 0 4 8 12

PANCHAYAT UNIONS

A Periyanayakkanpalaiyam

B Sarkarsamakulam

C Perur

D Thondamuthur

E Madukkarai

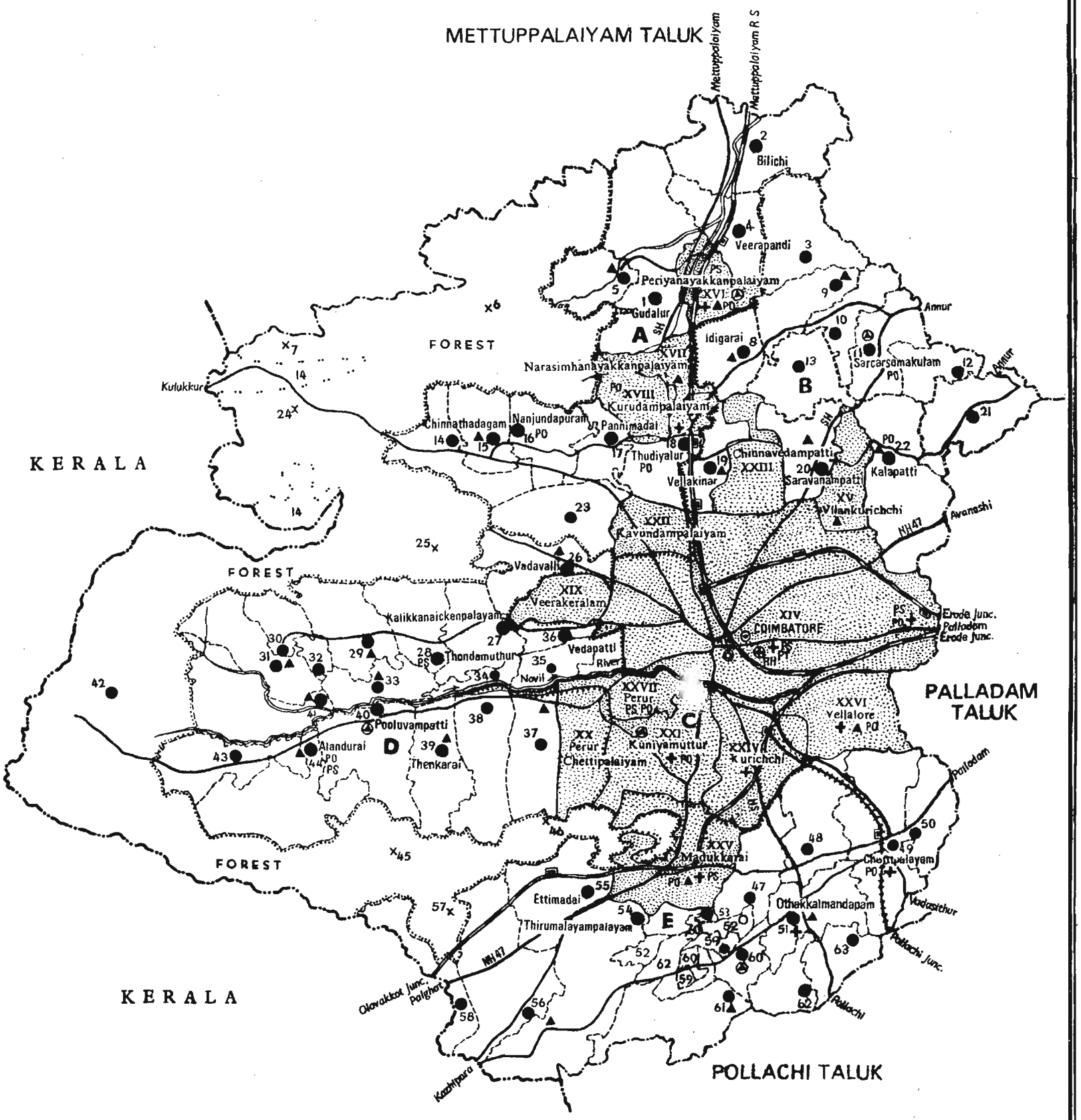

Boundary, State		Uninhabited villages	×
,, Taluk		National Highway	NH
,, Panchayat union		State Highway	SH
,, Municipal Corporation		Important Road	
,, Village with Location Code Number	52	Railway line with station (Broad gauge)	RS
Headquarters, District	◉	,, ,, (Metre gauge)	RS PO
,, Taluk	◎	River with stream	
Villages having Population below 200	○	Post office, Post and Telegraph office	PO PT
,, ,, 200 - 499	●	Police station	PS
,, ,, 500 - 999	●	Hospital, Primary health centre, Dispensary, Maternity and Child welfare centre	⊕ Ⓐ + ▲
,, ,, 1000 - 4999	●	Rest house, Travellers bungalow	RH
,, ,, 5000 & above	●	Urban area with Location Code Number	XXIV
		Forest Boundary	

●Based upon Survey of India map with the permission of the Surveyor General of India.

© Government of India Copyright, 1984.

P.Z.P, C.S.O., Madras-5.

ALPHABETICAL LIST OF VILLAGES.

4. COIMBATORE TALUK.

Serial number.	Name of village.	Location Code number.	Serial number.	Name of village.	Location Code number.
(1)	(2)	(3)	(1)	(2)	(3)
1.	Agraharasamakulam	9	33.	Naickenpalayam	5
2	Alanthurai	44	34	Nanjundapuram	16
3.	Anaikatti North	7	35	Narasipuram	31
4.	Anaikatti South	24	36.	Orattukuppai	50
5,	Arasipalayam	60	37.	Othakalmandapam	51
6.	Bilichi	2	38.	Palathorai	53
7.	Boluvampatti (Block I)	25	39.	Pannimadai	17
8.	Boluvampatti (Block II)	42	40.	Pichanur	56
9.	Boluvampatti R.F.	45	41.	Puluvapatti	40
10.	Chettipalayam	49	42.	Saravanampatti	20
11.	Chinnathadagam	15	43.	Sarcar Samakulam	11
12.	Chittiraichavadi (East)	35	44.	Seerapalayam	47
13.	Chittiraichavadi (West)	34	45.	Solakarai & Small Solakarai	57
14.	Devarayapuram	29	46.	Somayampalayam	23
15.	Ettimadai	55	47.	Thadagam R.F.	6
16.	Ettimadai R.F.	46	48.	Thambagoundenpalayam	59
17.	Gudalur	1	49.	Theethipalayam	37
18.	Idigarai	8	50.	Thenkarai	39
19.	Ikkarai Boluvampatti	41	51.	Thennamanallur	33
20.	Jagir Naickenpalayam	32	52.	Thirumalayampalayam	54
21.	Kalapatti	22	53.	Thondamuthur	28
22.	Kalikkanaickenpalayam	27	54.	Thudialur	18
23.	Kallipalayam	12	55.	Vadavalli	26
24.	Karunchami Goundenpalayam	52	56.	Valukkuparai	61
25.	Keeranathem	13	57.	Vedapatti	36
26.	Kondayampalayam	10	58.	Veerapandi	4
27.	Madampatti	38	59.	Veerapandi	14
28.	Madvarayapuram	43	60.	Vellaikinar	19
29.	Malamachampatti	41	61.	Vellamadai	3
30.	Mavuthampathi	58	62.	Vellanaipatti	21
31.	Myleripalayam	63	63.	Vellaimalaipattinam	30
32.	Nachipalayam	62			

Location Code No.	Name of village	Total area of the village (in hectares)	Total population and number of households	Amenities available (if not available within the village, a (—) is shown in the column and next to it in brackets, the in broad ranges viz. -5 kms., 5-10 kms., and 10+ kms. nearest place where the facility is available is given).				
				Educational	Medical	Drinking water (potable)	Post and Telegraph	Day or days of the market/hat, if any
(1)	(2)	(3)	(4)	(5)	(6)	(7)	(8)	(9)
1	Gudalur	2,990·53	14,584 (3,403)	P (7) O (1)	-(-5 kms.)	T, W	PO Phone	-(-5 kms.)
2	Bilichi	2,793·75	6,128 (1,318)	P (5) O (1)	PHC (1) MCW (1)	TK, W	PO Phone	- (5-10 kms.)
3	Vellamadai	1,719·23	4,607 (1,050)	P (4) M (1) H (1)	- (5-10 kms.)	W, TW, TK	PO	- (5-10 kms.)
4	Veerapandi	1,235·05	7,498 (1,753)	P (2) O (1)	- (-5 kms.)	T, W	PO Phone	- (-5 kms.)
5	Naicken-palayam	1,488·78	3,840 (888)	P (2) O (2)	PHC (1) MCW (1)	T, W	PO Phone	-(-5 kms.)
6	Thadagam R.F.	7,055·57						Un-
7	Anaikatti (North)	750·87						Un-
8	Idigarai	1,139·25	5,721 (1,309)	P (1) M (1) H (1)	PHC (1) MCW (1) RP (2)	T, W	PO	- (5-10 kms.)
9	Agrahara-samakulam	1,027·91	2,975 (693)	P (2) M (1) H (1)	MCW (1)	T, W	PO	- (5-10 kms.)
10	Kondayam-palayam	906·22	4,244 (996)	P (4)	- (5-10 kms.)	W. T	PO	- (5-10 kms.)
11	Sarcarsama-kulam	1,264·13	5,636 (1,288)	P (4) M (1) H (1) PUC (1)	FPC (1) D (2) RP (2)	T. W, TW	PTO	Wednes-day

VILLAGE DIRECTORY

LAND USE

TALUK

dash distance of the Communications (Bus stop, Railway Station, waterway)	Approach to village	Nearest Town and distance (in kms.)	Power Supply	Staple food	"Land use (i.e. area under different types of land use in hectares rounded upto two decimal places)", Forest	Irrigated by source	Un-Irrigated	Culturable waste (including Gauchar and groves)	Area not available for cultivation	Remarks including any places of religious, historical or archaeological interest
(10)	(11)	(12)	(13)	(14)	(15)	(16)	(17)	(18)	(19)	(20)
BS	PR	Perianaicken palayam (3)	EA	Rice & Millets	...	T 666·00 W 666·00	1,424·00	565·00	335·53	N200: M9: C 6: T 7
BS	PR	Karamadai(6)	EA	Rice & Millets	...	T 666·00 W 666·00	1,131·00	996·75	...	N70: M9: T 3
BS	PR	Coimbatore (26)	EA	Rice & Millets	...	T 609·00 W 609·00	609·00	269·00	232·23	N10: M7: T 1
BS	PR	Perianaicken-palayam (5)	EA	Rice & Millets	...	T 212·00 W 212·00	800·00	10·00	213·05	N10: M7
BS	PR	Perianaicken-palayam (5)	EA	Rice & Millets	161·00	T 380·00 W 380·00	327·00	597·00	23·78	N10: M4: T 3
inhabited										
inhabited										
BS	PR	Coimbatore (16)	EA	Rice & Millets	...	T 1,031·00 W 1,031·00	108·25	...	...	M 20: T3
BS	PR	Coimbatore (26)	EA	Rice & Millets	... ...	T 930·00 TK 63·00 W 170·00 O 697·00	16·00	...	81·91	N6: M15: T 1
BS	PR	Coimbatore (20)	EA	Rice & Millets		T 820·00 W 820·00	86·22	...	...	N4: M1: T 1
BS	PR	Coimbatore (19)	EA	Rice & Millets	...	T 697·00 W 697·00	407·00	160·13	...	N4: M 21: T 4

Location Code No.	Name of village	Total area of the village (in hectares)	Total population and number of households	Amenities available (if not available within the village, a (—) is shown in the column and next to it in brackets, the in broad ranges viz. –5 kms., 5-10 kms., and 10+ kms. nearest place where the facility is available is given).				
				Educational	Medical	Drinking water (potable)	Post and Telegraph	Day or days of the market/hat, if any
(1)	(2)	(3)	(4)	(5)	(6)	(7)	(8)	(9)
12	Kallipalayam	756·05	2,633 (640)	P (2)	– (5-10 kms.)	T, W	PO	– (–5 kms.)
13	Keeranatham	1,330·85	2,936 (683)	P (2)	– (5–10 kms.)	T, W	PO	–(5–10 kms.)
14	Veerapandi	3,578·27	4,823 (1,056)	P (2) O (1)	– (5–10 kms.)	T, W	PO	–(5–10 kms.)
15	Chinnathadagam	1,020·14	5,034 (1,149)	P (1) M (1) O (1) H (1) PUC (1)	RP (1) O (2) PHC (1) MCW (1)	W, T	PTO Phone	Sunday
16	Nanjundapuram	1,201·39	6,228 (1,422)	P (6) O (1)	RP (1)	W	PO	– (5–10 kms.)
17	Pannimadai	748·28	6,299 (1,362)	P (5) M (1) H (1)	RP (1) O (2)	T, W	PO	–(–5 kms.)
18	Thudialur	864·79	9,787 (2,255)	P (3) O (1)	H (1) O (2) MCW (1)	TK	PO Phone	Monday
19	Vellaikinar	919·17	7,243 (1,612)	P (3) M (1) H (1) PUC (1)	D (2)	T, W	PO	–(–5 kms.)
20	Saravanampatti	1,175·50	6,281 (1,440)	P (3)	D (1) RP (1)	T, W	PO	– (5–10 kms.)

VILLAGE DIRECTORY

LAND USE

TALUK

dash distance of the Communications (Bus stop, Railway Station, waterway)	Approach to village	Nearest Town and distance (in kms.)	Power Supply	Staple food	"Land use (i.e. area under different types of land use in hectares rounded upto two decimal places)", Forest	Irrigated by source	Unirrigated	Culturable waste (including Gauchar and groves)	Area not available for cultivation	Remarks including any places of religious, historical or archaeological interest
(10)	(11)	(12)	(13)	(14)	(15)	(16)	(17)	(18)	(19)	(20)
BS	PR	Coimbatore (24)	EA	Rice & Millets	...	T 424·00 W 424·00	306·00	16·05	10·00	N
BS	PR	Coimbatore (19)	EA	Rice & Millets	...	T 1,182·00 W 1,182·00	142·00	...	6·85	N3: M5
BS	PR	Coimbatore (22)	EA	Rice & Millets	1,286·00	T 121·00 W 121·00	1,448·00	315·00	408·27	
BS	PR	Coimbatore (18)	EA	Rice & Millets	6·00	T 192·00 W 192·00	556·00	241·00	25·14	
BS	PR	Coimbatore (10)	EA	Rice & Millets	6·00	T 503·00 W 503·00	371·00	306·00	15·39	
BS	PR	Coimbatore (12)	EA	Rice & Millets	...	T 380·00 W 380·00	263·00	...	105·28	N6: M16: C3: T2
BS, RS	PR	Coimbatore (8)	EA	Rice & Millets	...	T 278·00 W 278·00	278·00	...	308·79	
BS, RS	PR	Coimbatore (10)	EA	Rice & Millets	...	T 444·00 W 444·00	445.00	...	30·17	
BS	PR	Coimbatore (11)	EA	Rice & Millets	...	T 1,105·00 W 1,105·00	70·50	....	...	

Location Code No.	Name of village	Total area of the village (in hectares)	Total population and number of households	Amenities available (if not available within the village, a (—) is shown in the column and next to it in brackets, the in broad ranges viz. -5 kms., 5-10 kms., and 10+ kms. nearest place where the facility is available is given).				
				Educational	Medical	Drinking water (potable)	Post and Telegraph	Day or days of the market/hat if any
(1)	(2)	(3)	(4)	(5)	(6)	(7)	(8)	(9)
21	Vellanaipatti	1,641·55	3,644 (834)	P (4)	– (–5 kms.)	T, W	PO	–(–5 kms.)
22	Kalapatti	2,604·74	11,469 (2,459)	P (6) M (1) H (1)	D (1) RP (1) MCW (1)	T, W	PO	Sunday
23	Somayam-palayam	1,310·14	3,830 (874)	P (3) M (1) H (1)	MCW (1)	T, W	PO	– (5–10 kms.)
24	Anaikatti (South)	2,290·44						Un-
25	Boluvampatti (Block I)	5,877·48						Un-
26	Vadavalli	1,284·24	8,844 (1,992)	P (6) M (1) H (1) O (1)	PHC (1) RP (1) O (1)	TW. W	PO	– (5–10 kms.)
27	Kalikkanaicken-palayam	1,240·23	6,704 (1,528)	P (4)	– (5–10 kms.)	TW	PO	Sunday
28	Thondamuthur	1,338·62	6,828 (1,587)	P (2) M (1) H (1)	PHS (1)	TW, W	PO	Wednes-day
29	Devarayapuram	1,392·29	4,759 (1,102)	P (2) M (1) H (1)	–(–5 kms.)	TW, W	PO	– (–5 kms.)
30	Vellaimalaipat-tinam	1,020·14	833 (182)	P (1) M (1)	PHS (1)	W, HP	PO	– (5–10 kms.:
31	Narasipuram	1,333·44	3,012 (655)	P (1)	PHS (1)	TW, W	PO	– (5–10 kms.)

VILLAGE DIRECTORY

LAND USE

TALUK

dash distance of the Communications (Bus stop, Railway Station, waterway)	Approach to village	Nearest Town and distance (in kms.)	Power Supply	Staple food	"Land use (i.e. area under different types of land use in hectares rounded upto two decimal places)", Forest	Irrigated by source	Unirrigated	Culturable waste (including Gauchar and groves)	Area not available for cultivation	Remarks including any places of religious, historical or archaeological interest
(10)	(11)	(12)	(13)	(14)	(15)	(16)	(17)	(18)	(19)	(20)
BS	PR	Coimbatore (26)	EA	Rice & Millets	...	T 1,334·00 W1,334·00	214·00	...	93·55	...
BS	PR	Coimbatore (16)	EA	Rice & Millets	...	T 503·00 W 503·00	1,696·00	405·74	...	N6: M20: C8: T1
BS	PR	Coimbatore (10)	EA	Rice & Jower	731·00	T 269·00 W 269·00	52·00	18·00	240·14	...
inhabited										
inhabited										
BS	PR	Coimbatore (9)	EA	Rice & Millets	...	T 101·00 W 101·00	1,124·00	...	59·24	N6:M25:
BS	PR	Coimbatore (10)	EA	Rice & Millets	...	T 537·00 W 537·00	525·00	78·00	100·23	N2: M18: T 5
BS	PR	Coimbatore (16)	EA	Rice & Millets	...	T 253·00 W 253·00	749·00	118·00	218·62	N8: M12: T1
BS	PR	Coimbatore (16)	EA	Rice & Millets	...	T 1,250·00 W 1,250·00	46·00	96·29	...	N4: M2: C4: T2
BS	PR	Coimbatore (24)	EA	Rice & Millets	...	T 350·00 W 350·00	585·00	...	85· 14	N4' M4: C5: T2
BS	PR	Coimbatore (24)	EA	Rice & Millets	...	T 141·00 W 141·00	1,059·00	112·00	21·44	N16: M2: C3: T1

Location Code No.	Name of village	Total area of the village (in hectares)	Total population and number of households	Amenities available (if not available within the village, a (—) is shown in the column and next to it in brackets, the in broad ranges viz. -5 kms., 5-10 kms., and 10+ kms. nearest place where the facility is available is given).				
				Educational	Medical	Drinking water (potable)	Post and Telegraph	Day or days of the market/hat if any
(1)	(2)	(3)	(4)	(5)	(6)	(7)	(8)	(9)
32	Jagir Naicken palayam	264·10	1,497 (367)	P (2)	- (5-10 kms.)	HP, W	PO	- (5-10 kms.)
33	Thennamanallur	854·43	3,750 (847)	P (3) M (1) H (1)	H (1)	TW, R	PO	- (5-10 kms.)
34	Chittiraichavadi (West)	315·88	278 (67)	- (-5 kms.)	- (-5 kms.)	W	PO	- (-5 (kms.)
35	Chittiraichavadi (East)	595·52	475 (104)	- (-5 kms.)	- (- 5kms)	W	PO	- (-5 kms.)
36	Vedapattl	613·64	6,053 (1,332)	P (2) O (1)	O (1)	W, TK, T	PO	- (5-10 kms.)
37	Theethipalayam	1,338·62	4,075 (949)	P (1) M (1) H (1)	- (5-10 kms,)	TW, W	PO	- (5-10 kms.)
38	Madampatti	1,543·52	4,636 (1,076)	P (2)	- (-5 kms.)	W,R	PO	- (- 5 kms.)
39	Thenkarai	1,276·48	6,251 (1.473)	P (4)	- (5-10 kms.)	W, T, R	PO	- (5-10 kms.)
40	Puluvapatti	1,644·15	9,273 (2,168)	P (5) M (1) H (1)	PHS (1) D (1)	W, T	PO, Phone	Friday
41	Ikkarai Boluvampatti	1,916·01	5,148 (1,075)	P (2) M (1) H (1)	HC (1), D (1)	W, T, R	PO	- (- 5 kms.)
42	Boluvampatti Block (II)	10,646·79	810 (191)	- (10+ kms,)	- (10+ kms.)	W	-(10+ kms.)	- (10+ kms.)

VILLAGE DIRECTORY

LAND USE

TALUK

dash distance of the Communications (Bus stop, Railway Station, waterway)	Approach to village	Nearest Town and distance (in kms.)	Power Supply	Staple food	"Land use (i. e. area under different types of land use in hectares rou ded upto two decimal places)", Forest	Irrigated by source	Un-Irrigated	Culturable waste (including Gauchar and groves)	Area not available for cultivation	Remarks including any places of religious, historical or archaeological interest
(10)	(11)	(12)	(13)	(14)	(15)	(16)	(17)	(18)	(19)	(20)
BS	PR	Coimbatore (24)	EA	Rice & Millets		T 45·00 W 45·00	195·00	24·10	...	N2
BS	PR	Coimbatore (16)	EA	Rice & Millets	...	T 12·00 W 12·00	842·43	...	...	N6: M4: C3: T5
BS	PR	Coimbatore (16)	EA	Rice & Millets	...	T 268·00 W 268·00	...	47·88	...	N6
BS	PR	Coimbatore (16)	EA	Rice & Millets	...	T 482·00 W 482·00		112·00	1·52	N6: M6: C12
BS	PR	Coimbatore (8)	EA	Rice & Millets		T 480·00 W 480·00	133·64	..		N6: M10: C2
BS	PR	Coimbatore (17)	EA	Rice & Millets	...	T 1,000·00 TK 1,000·00	97·00	212·00	29·62	N2: M7: C1
BS	PR	Coimbatore (16)	EA	Rice & Millets	...	T 1,165·00 W 1,165·00	378·52	...	..	N4: M 19: C15: T5
BS	PR	Coimbatore (16)	EA	Rice & Millets	...	T 890·00 W 890·00	382·00	...	4·48	N5: M8: C3: T4
BS	PR	Coimbatore (21)	EA	Rice & Millets	...	T 1,264·00 W 1,264·00	372·00	...	8·15	N11: M7: C7: T6
BS	PR	Coimbatore (21)	EA	Rice & Millets	1·00	T 705·00 W 402·00 TK 92·00 WE 211·00	444·00	210·00	556·01	N7: M4: C6: T9
-(+10 kms.)	KR	Coimbatore (25)	EA	Rice & Millets	10,576·12	T 70·67 W 70·67	...	...	...	...

Location Code No.	Name of village	Total area of the village (in hectares)	Total Population and number of households	Amenities available (if not available within the village, a (—) is shown in the column and next to it in brackets, the in broad ranges viz. -5 kms., 5-10 kms., and 10+ kms. nearest place where the facility is available is given).				
				Educational	Medical	Drinking water (potable)	Post and Telegraph	Day or days of the market/hat if any
(1)	(2)	(3)	(4)	(5)	(6)	(7)	(8)	(9)
43	Madvarayapuram	1,307·55	4,070 (938)	P (1)	D (1)	W, T, R	PO	- (5-10 kms.)
44	Alanthurai	2,167·16	5,470 (1,225)	P (3) M (1) H (1) PUC (1)	PHC (1), D (1), MCW (1)	W, T, R	PO, Phone	- (-5 kms.)
45	Boluvampatti R.F.	3,202·84						Un-
46	Ettimadai R.F.	681·31						Un-
47	Seerapalayam	1,188·44	3,579 (832)	P (1)	- (-5 kms.)	W. T	PO	- (-5 kms.)
48	Malamacham-patti	3,598·99	3,059 (741)	P (1)	-(-5 kms.)	T, W	PO	-(-5 kms.)
49	Chettipalayam	2,407·96	5,580 (1,227)	P (1) M (1) H (1)	PUC (1) D (1)	W, T	PO	Wednesday
50	Orattukuppai	1,020·14	1,723 (353)	- (-5 kms.)	- (-5 kms.)	W, O	PO	-(-5 kms.)
51	Othakalmanda-pam	1,382·63	8,728 (1,910)	P (1) M (1) H (1)	MCW (1) O (3)	W,T	PO, Phone	Saturday
52	Karunchami-Goundenpalayam	414·27	73 (17)	- (-5 kms.)	- (-5 kms.)	W	- (-5 kms.)	- (-5 kms.)
53	Palathora	344·36	2,181 (458)	P (4) M (1)	PHS (1) MCW (1)	W, T	PO, Phone	Thursday

VILLAGE DIRECTORY

LAND USE

TALUK

dash

distance of the

Communications (Bus stop, Railway Station, waterway)	Approach to village	Nearest Town and distance (in kms.)	Power Supply	Staple food	"Land use (i.e. area under different types of land use in hectares rounded upto two decimal places)", Forest	Irrigated by source	Unirrigated	Culturable waste (including Gaucher and groves)	Area not available for cultivation	Remarks including any places of religious, historical or archaeological interest
(10)	(11)	(12)	(13)	(14)	(15)	(16)	(17)	(18)	(19)	(20)
BS	PR	Coimbatore (21)	EA	Rice & Millets	135·00	T 539·00 W 404·00 WE 135·00	516·00	...	117·55	C2: T2
BS	PR	Coimbatore (21)	EA	Rice & Millets	...	T 580·00 W 580·00	600·00	608·00	379.16	N 7: M 3: C2: T3

inhabited

inhabited

BS	PR	Coimbatore (20)	EA	Rice & Millets	...	T 850·00 TK 850·00	...	...	338·44	N3: M4
BS	PR	Coimbatore (16)	EA	Rice & Millets	...	T 1,152·00 W1,152·00	2,176 00	...	270·99	...
BS, RS	PR	Coimbatore (20)	EA	Rice & Millets	...	T 181·00 W 181·00	1,010·00	980·00	236·96	N6: M8: C3
BS, RS	PR	Coimbatore (20)	EA	Rice & Millets	...	T 110·00 W 110·00	727·00	123·00	60·14	N3: M2
BS	PR	Coimbatore (18)	EA	Rice & Millets	..	T 679·00 W 40·00 TK 639·00	606·00	....	97·63	N7: M6: C5: T3
BS	PR	Coimbatore (19)	EA	Rice: & Millets	...	T 14·00 TK 14·00	400·27	...	...	...
BS	PR	Coimbatore (17)	EA	Rice & Millets	...	T 240·00 W 240·00	104·36	...	...	N4: M:9 C1: T2

Location Code No.	Name of village	Total area of the village (in hectares)	Total Population and number of households	Amenities available (if not available within the village, a (—) is shown in the column and next to it in brackets, the in broad ranges viz. –5 kms., 5-10 kms., and 10+ kms. nearest place where the facility is available is given).				
				Educational	Medical	Drinking water (potable)	Post and Telegraph	Day or days of the market/hat if any
(1)	(2)	(3)	(4)	(5)	(6)	(7)	(8)	(9)
54	Thirumalayampalayam	3,063·02	9,321 (2,063)	P (1) M (1) H (1) FUC (1)	MCW (1)	T, W	Phone PO	Wednesday
55	Ettimadai	1,644·14	5,432 (1,129)	P (3) M (1) H (1)	PHC (1) MCW (1)	T, W,	PO	Tuesday
56	Pichanur	1,871·99	4,267 (951)	P (1) M (1) H (1)	MCW (1)	T, W, TW	PO	– (5–kms.
57	Solakarai & Small Solakarai	33·66						Un-
58	Mavuthampathi	1,540·57	2,037 (452)	P (1)	– (5–10 kms.)	O	PO	– (5–10 kms.)
59	Thambagoundenpalayam	264·10	472 (119)	– (–5 kms.)	– (–5 kms.)	W	– (–5 kms.)	–(–5 kms.)
60	Arasipalayam	1,084·87	1,916 (429)	P (1)	PHC (1)	T, W	PO	–(–5 kms.)
61	Valukkuparai	1,698·52	4,008 (948)	P (1) M (1) H (1)	MCW (1)	T, W, TW	PO	– (–5 kms.)

VILLAGE DIRECTORY

LAND USE

TALUK

dash distance of the

Communications (Bus stop, Railway Station, waterway)	Approach to village	Nearest Town and distance (in kms.)	Power Supply	Staple food	"Land use (i.e. area under different types of land use in hectares rounded upto two decimal places)", Forest	Irrigated by source	Unirrigated	Culturable waste (including Gauchar and groves)	Area not available for cultivation	Remarks including any places of religious, historical or archaeological interest
(10)	(11)	(12)	(13)	(14)	(15)	(16)	(17)	(18)	(19)	(20)
BS	PR	Coimbatore (17)	EA	Rice & Millets	...	T 692·00 TK 692·00	1,365·00	...	1,006·02	...
BS, RS	PR	Coimbatore (17)	EA	Rice & Millets	...	T 1,136·00 TK1,136·00	...	40·00	468·14	...
BS	PR	Coimbatore (20)	EA	Rice & Millets	...	T 1,129·00 TK1,219·00	...	...	652·99	...

inhabited

BS	PR	Coimbatore (20)	EA	Rice & Millets	945·00	T 72·00 TK 72·00	495·00	...	28·57	N2: M2
BS	PR	Coimbatore (22)	EA	Rice & Millets	...	T 7·00 TK 7·00	257·10	...	...	...
BS	PR	Coimbatore (16)	EA	Rice & Millets	...	T 193·00 W 193·00	808·00	...	78·87	...
BS	PR	Coimbatore (18)	EA	Rice & Millets	...	T 278·00 TK 278·00	1,010·00	...	410·52	...

Location Code No.	Name of village	Total area of the village (in hectares)	Total Population and number of households	Amenities available (if not available within the village, a (—) is shown in the column and next to it in brackets, the in broad ranges viz. -5 kms., 5-10 kms., and 10+ kms. nearest place where the facility is available is given).				
				Educational	Medical	Drinking water (potable)	Post and Telegraph	Day or days of the market/hat if any
(1)	(2)	(3)	(4)	(5)	(6)	(7)	(8)	(9)
62	Nachipalayam	517·84	2,315 (529)	- (-5 kms.)	- (-5 kms.)	T, W	- (-5 kms.)	- (- 5 kms.)
63	Myleripalayam	1,113·36	3,323 (775)	P (1)	- (-5 kms.)	T, W	PO	- (- 5 kms·)
	TALUK	1,07,155.90	2,66,217 (60,275)	P-129 M-25 H-23 PUC-5 O-11	MCW-15 HC-9 FPC-1 PHS-5 RP-10 HC-1 O-11 H-2 D-11			

VILLAGE DIRECTORY

LAND USE

TALUK

dash distance of the Communications (Bus stop, Railway Station, waterway)	Approach to village	Nearest Town and distance (in kms.)	Power Supply	Staple food	"Land use (i.e. area under different types of land use in hectares rounded upto two decimal places)", Forest	Irrigated by source	Unirrigated	Culturable waste (including Gaucher and groves)	Area not available for cultivation	Remarks including any places of religious, historical or archaeological interest
(10)	(11)	(12)	(13)	(14)	(15)	(16)	(17)	(18)	(19)	(20)
BS	PR	Coimbatore (13)	EA	Rice & Millets	...	T 28·00 TK 28·00	5·00	50·00	434·84	
BS	PR	Coimbatore (19)	EA	Rice & Millets	...	T 168·00 W 168·00	868·00	...	77·36	
					13,817·12	T 29,902·67 W 20,070·67 WE 3,045·00 TK 6,090·00 O 697·00	28,630.29	6,710·94	7,872·71	N 458 M 296 C 79 T 76

FOOT NOTE

The following villages form part of the Towns noted against each and are hence not shown in the village Directory.

	Villages treated as Census Towns	Name of Town in which included
1	Sanganur	Coimbatore (M)
2	Ganapathy	Coimbatore (M)
3	Annupperpalayam	Coimbatore (M)
4	Krishnarayapuram	Coimbatore (M)
5	Puliankulam	Coimbatore (M)
6	Telugupalayam	Coimbatore (M)
7	Komarapalayam	Coimbatore (M)
8	Sowripalayam	Coimbatore (M)
9	Singanallur	Coimbatore (M)
10	Upplipalayam	Coimbatore (M)
11	Ramanathapuram	Coimbatore (M)
12	Coimbatore	Coimbotore (M)
13	Vilankurichchi (Part)	Coimbatore (M)
14	Vilankurichchi (Part)	Vilankurichchi (P)
15	Periyanayakkenpalaiyam	Periyanayakkenpalaiyam (P)
16	Narasimhanayakkenpalaiyam	Narasimhanayakkenpalaiyam (P)
17	Kundampalayam	Kundampalayam (P)
18	Veerakeralam	Veerakeralam (P)
19	PerurChettipalaiyam	Perur Chettipalaiyam (P)
20	Kuniyamuttur	Kuniyamuttur (P)
21	Sundakkamuthur	Kuniyamuttur (P)
22	Goundampalayam	Goundampalayam (P)
23	Chinnavedampatti	Chinnavedampatti (P)
24	Kurichchi	Kurichchi (P)
25	Madukarai	Madukarai (T. S.)
26	Vellalore	Vellalore (P)
27	Perur	Perur (P)

P - Panchayat

M— Municipality

TS—Township

POLLACHI TALUK

POLLACHI TALUK
COIMBATORE DISTRICT

PANCHAYAT UNIONS
A Kinathukkadavu
B Pollachi North
C Pollachi South
D Anamalai

1 0 1 2 3 4 Miles
Km 1 0 1 2 3 4 5

COIMBATORE TALUK
PALLADAM TALUK
UDUMALAIPPETTAI TALUK
KERALA
FOREST

Coimbatore
Coimbatore Junc.
Chettipalayam
Vadasithur
Pattadam
Mettupadipalayam
Sokkanur
Kinathukkadavu
Kappalankarai
Poravipalayam
Periyagamam
Anikadavu
Palghat
Ramapattanam
Somavarapatti
Chinnampalaiyam
Pollachi
Uttukuli
Makkinampatti
Sulesswarampatti
Marchinaickenpalayam
Olavakkot Junc.
Z. Kottampatti
Samathur
Udumalaippettai
Dindigul Junc.
Periapodu
Anamalai
Odavakulam
Vettaikaranpudur
Somanduraí
Kottur
Angalakurichi
Dhali
Chellappanpalayam
Aliyar River
Anepodi
Parambikulam
Periyar River
Kallar River
Valparai Township

Boundary, State
" Taluk
" Panchayat union
" Village with Location Code Number 119
Taluk headquarters
Villages having Population below 200
" " 200 - 499
" " 500 - 999
" " 1000 - 4999
" " 5000 & above
State Highway SH
Important Road
Railway line with station (Metre gauge) RS
River with stream
Post office, Post and Telegraph office PO PT
Police station PS
Hospital, Primary health centre, Dispensary, Maternity and Child welfare centre
Rest house, Travellers bungalow RH
Urban area with Location Code Number XXX
Forest Boundary

●Based upon Survey of India map with the permission of the Surveyor General of India.

© Government of India Copyright, 1984.

P. Z. P., C. S. O., Madras-5.

POLLACHI TALUK

ALPHABETICAL LIST OF VILLAGES.

5. POLLACHI TALUK.

Serial number.	Name of village.	Location Code number.	Serial number.	Name of village.	Location Code number.
(1)	(2)	(3)	(1)	(2)	(3)
1.	Achipatti	60	33.	Kanjampatti	86
2.	Ambarampalayam	90	34.	Kappalankarai	32
3.	Anamalai Pollachi Range	125	35.	Kariyanchettipalayam	117
4.	Anamalai Pollachi Range	126	36.	Kattampatti	18
5.	Anamalai Thunakkadavu Range	124	37.	Kavilipalayam	47
6.	Andipalayam	19	38.	Kinahukadavu	13
7.	Angalakurichi	122	39.	Kittasurampalayam	63
8.	Anupparpalayam	64	40.	Kodangipalayam	14
9.	Arasampalayam	1	41.	Kolarpatti	85
10.	Ardhanaripalayam	119	42.	Kolathur	91
11.	Athupollachi	93	43.	Kollapatti	65
12.	Avalappampatti	56	44.	Komarapalayam	74
13.	Ayyampalayam	72	45.	Kondampatti	5
14.	Bodipalayam	78	46.	Koolanaickenpatti	102
15.	Boligoundenpalayam	68	47.	Kothavadi	15
16.	Chandrapuram	34	48.	Kottampatti	88
17.	Chettiakkapalayam	20	49.	Kottur	123
18.	Dalavoipalayam	107	50.	Krishnarayapuram	51
19.	Devampadi	43	51.	Kullakkalpalayam	50
20.	Devanampalayam	31	52.	Kullichettipalayam	41
21.	Devarayapuram	22	53.	Kurumbapalayam	49
22.	Erpatti	69	54.	Kurunellipalayam	16
23.	Gomangalam	83	55.	Kuthiraialampalayam	8
24.	Gomangalampudur	103	56.	Malayandipatnam	84
25.	Govindapuram	23	57.	Manur	75
26.	Jallipatti	120	58.	Marchinaickenpalayam	94
27.	Kakkadavu	38	59.	Mettubavi	3
28.	Kaliapuram	115	60.	Mettupalayam	28
29.	Kallipatti	53	61.	Mulanur	55
30.	Kambalapatti	118	62.	Mullipadi	29
31.	Kandegoundenpalayam	54	63.	Muthur	12
32.	Kaniyalampalayam	30	64.	Muthur	71

ALPHABETICAL LIST OF VILLAGES.

5. POLLACHI TALUK.

Serial number.	Name of village.	Location Code number.	Serial number.	Name of village.	Location Code number.
(1)	(2)	(3)	(1)	(2)	(3)
65.	Nagoor	66	96.	Sikkarayapuram	46
66.	Naickenpalayam	89	97.	Singanallur	95
67.	Nallampalli	81	98.	Sinjuvadi	104
68.	Nallattipalayam	21	99.	Sinnanegamam	35
69.	Nallur	105	100.	Sirukkalandai	33
70.	Nathakkalpalayam	87	101.	Sokkanur	10
71.	Nelluthukuli	73	102.	Solanur	39
72.	Odayakulam	112	103.	Solapalayam	79
73.	Okkilipalayam	48	104.	Solavampalayam	6
74.	Palayur	100	105.	Somandurai	110
75.	Panappatti	2	106.	S. Ponnapuram	99
76.	Periakalandai	17	107.	Sulakkal	24
77.	Perianeg amam	36	108.	Thalakkarai	45
78.	Periapodu	113	109.	Thenkomarapalayam	101
79.	Pethanaicknur	97	110.	Thensangampalayam	116
80.	Pillichinampalayam	109	111.	Thensittur	111
81.	Poosanaickendhali	42	112.	Thimmanguthur	76
82.	Poosaripatti	67	113.	Thippampatti	80
83.	Poravipalayam	25	114.	Thondamuthur	108
84.	Pottayandiporambu	9	115.	Thoppampatti	58
85.	Ramapatnam	44	116.	Thorayur	121
86.	Rasakkalpalayam	59	117.	Unjavelampatti	70
87.	Rasichettipalayam	77	118.	Vadakkipalayam	27
88.	R. Ponnapuram	61	119.	Vadaputhur	7
89.	Samathur	98	120.	Vadasithur	4
90.	Sandaigoundanpalayam	40	121.	Vaguthampalayam	37
91.	Sangampalayam	62	122.	Varadanur	52
92.	Sangarayapuram	11	123.	Vekkampalayam	96
93.	Seelakkampatti	82	124.	Veeralapatti	106
94.	Servaikarampalayam	92	125.	Vellalapalayam	57
95.	Servaikarampalayam	26	126.	Vettaikaranputhur	114

1981 CENSUS —

AMENITIES AND

5. POLLACHI

Location Code No.	Name of village	Total area of the village (in hectares)	Total Population and number of households	Amenities available (if not available within the village, a (—) is shown in the column and next to it in brackets, the in broad ranges viz. –5 kms., 5-10 kms., and 10+ kms. nearest place where the facility is available is given).				
				Educational	Medical	Drinking water (potable)	Post and Telegraph	Day or days of the market/hat if any
(1)	(2)	(3)	(4)	(5)	(6)	(7)	(8)	(9)
1	Arasampalayam	1,270·72	3,564 (878)	P (1) M (1)	– (5–10 kms.)	W	PO	– (5–10 kms.)
2	Panappatti	1,616·94	2,339 (575)	P (1)	– (5–10 kms,)	W	PO	– (5–10 kms.)
3	Mettubavi	2,120·03	2,316 (560)	P (2) M (1) O (1)	– (10+ kms.)	W	PO	– (–5 kms.)
4	Vadasithur	1,748·48	5,311 (1,313)	P (2) M (1) H (1)	MCW (1) RP (3) H (3)	W	PTO Phone	Monday
5	Kondampatti	1,205·84	2,443 (574)	P (2) M (1)	H (1)	W	PO	– (–5 kms.)
6	Solavampalayam	869·48	3,771 (886)	P (3)	– (– 5 kms.)	W	PO	– (–5 kms.)
7	Vadaputur	1,059·15	1,709 (382)	P (1)	– (– 5kms.)	W	PO	– (– 5 kms.)
8	Kuthiraialam-palayam	263·74	1,316 (316)	P (1)	– (–5 kms.)	W	PO	– (5–10 kms.)
9	Pottayandipo-rambu	502·98	1,249 (284)	P (1)	– (–5 kms.)	W	– (5 kms.)	– (– 5 kms.)

VILLAGE DIRECTORY

LAND USE

TALUK

dash distance of the Communications (Bus stop, Railway Station, waterway)	Approach to village	Nearest Town and distance (in kms.)	Power Supply	Staple food	"Land use (i.e. area under different types of land use in hectares rounded upto two decimal places)", Forest	Irrigated by source	Unirrigated	Culturable waste (including Gauchar and groves)	Area not available for cultivation	Remarks including any places of religious, historical or archaeological interest
(10)	(11)	(12)	(13)	(14)	(15)	(16)	(17)	(18)	(19)	(20)
-(5-10 kms.)	PR	Coimbatore (21)	EA	Rice & Cholam	...	T 258·24 WE 238·24 W 20·00	513·56	...	98·92	N7: M6:
-(10+ kms.)	PR	Coimbatore (25)	EA	Rice & Cholam	...	T 283·03 WE 268·53 W 14·50	1,183·05	...	150·86	N10: M3: T1
(5-10 kms.)	PR	Coimbatore (28)	EA	Rice & Cholam	...	T 422·87 WE 401·64 W 21·23	1,496·34	...	200·82	N6
-(-5 kms.)	PR	Pollachi (25)	EA	Rice & Cholam	...	T 576·46 WE 570·03 W 6·43	968·36	8·80	174·86	N30: M4: C 3
-(-5 kms.)	PR	Pollachi (24)	EA	Rice & Cholam	...	T 666·30 WE 655·22 W 11·08	456·09	...	83·45	N15: M2: C2: T2
-(-5 kms.)	PR	Pollachi (19)	EA	Rice & Cholam	...	T 237·89 WE 230·05 W 7·84	542·19	0·38	89·02	N3: M9: C1
-(-5 kms.)	PR	Pollachi (22)	EA	Rice & Cholam	...	T 154·07 WE 152·07 W 2·00	817·95	...	87·13	N 10: M 5: C1: T3
-(5-10 kms,)	PR	Pollachi (22)	EA	Rice & Cholam	...	T 61·96 WE 57·25 W 4·71	167·29	...	34·49	N7: M3: T 1
-(-5 kms.)	PR	Pollachi (24)	EA	Rice & Cholam	...	T 101·15 WE 98·13 W 3·02	368·14	...	33·69	N9: C1: M3:T1

Location Code No.	Name of village	Total area of the village (in hectares)	Total Population and number of households	Amenities available (if not available within the village, a (—) is shown in the column and next to it in brackets, the in broad ranges viz. –5 kms., 5-10 kms., and 10+ kms. nearest place where the facility is available is given).				
				Educational	Medical	Drinking water (potable)	Post and Telegraph	Day or days of the market/hat if any
(1)	(2)	(3)	(4)	(5)	(6)	(7)	(8)	(9)
10	Sokkanur	2,308·98	6,056 (1.333)	P (4) M (1)	D (1)	W	PTO Phone	Saturday
11	Sangarayapuram	692·03	701 (150)	P (1)	– (5–10 kms.)	W	PO	– (5–10 kms.)
12	Muthur	513·73	1,215 (281)	P(1)	– (5-10 kms.)	W	PO	–(5– kms.)
13	Kinathukadavu	809·69	6,330 (1430)	P (3) M (1) H (1) FUC (1)	D (1) RP (3)	W, T	PTO	Saturday
14	Kodangipalayam	753·50	1,410 (356)	P (1)	– (–5 kms.)	W	– (–5 kms.)	–(5– kms.)
15	Kothavadi	291·54	1,977 (517)	P (1) M (1)	– (–5 kms.)	W	PO	– (5–10 kms.)
16	Kurunellipalayam	827·66	1,815 (389)	P (1)	– (5–10 kms.)	W	– (5–10 kms.)	– (5–10 (kms.)
17	Periakalandai	1,153·92	1,660 (386)	P(2)	– (10+kms.)	W	– (–5 kms.)	–(–5 kms.)
18	Kattampatti	1,542·67	2,491 (584)	P (1) M (2)	– (5–10 kms.)	W	PO	Friday

VILLAGE DIRECTORY

LAND USE

TALUK

dash distance of the Communications (Bus stop, Railway Station, waterway)	Approach to village	Nearest Town and distance (in kms.)	Power Supply	Staple food	"Land use (i.e. area under different types of land use in hectares rounded upto two decimal places)", Forest	Irrigated by source	Un-Irrigated	Culturable waste (including Gauchar and groves)	Area not available for cultivation	Remarks including any places of religious, historical or archaeological interest
(10)	(11)	(12)	(13)	(14)	(15)	(16)	(17)	(18)	(19)	(20)
-(5-10 kms.)	PR	Pollachi (28)	EA	Rice & Cholam	...	T 718·83 WE 712·83 W 6·00	1,343·78	...	246·37	N16: M8: C7: T15
-(5-10 kms.)	PR	Pollachi (19)	EA	Rice & Cholam	...	T 132·36 WE 130·06 W 2·30	507·71	...	51·96	N57: M2
- (-5 kms.)	PR	Pollachi (16)	EA	Rice & Cholam	...	T 112·66 WE 104·66 W 8·00	344·94	...	56·13	N 40: M 1
BS, RS	PR	Pollachi (21)	EA	Rice & Cholam	...	T 182·11 WE 182·11	445·17	2·83	179·58	N196:M10: C8: T5
-(5-10 kms.)	PR	Pollachi (19)	EA	Rice & Cholam	...	T 203·14 WE 193·14 W 10·00	496·32	...	54·04	N 7
- (-5 kms.)	PR	Pollachi (24)	EA	Rice & Cholam	...	T 134·87 WE 130·85 W 4·02	123·62	...	33·05	N 5
-(5-10 kms.)	PR	Pollachi (21)	EA	Rice & Cholam	...	T 29·64 WE 27·54 W 2·10	688·38	...	109·64	N5: M1: T1
-(10+ kms.)	PR	Pollachi (27)	EA	Rice & Cholam	...	T 376·27 WE 362·97 W 13·30	697·71	...	79·94	N5: M3: T3
-(10+ kms.)	PR	Pollachi (24)	EA	Rice & Cholam	...	T 173·61 WE 164·41 W 9·20	1,251·52	...	117·64	N11: M3

1981 CENSUS –

AMENITIES AND

5. POLLACHI

Location Code No.	Name of village	Total area of the village (in hectares)	Total Population and number of households	Amenities available (if not available within the village, a (—) is shown in the column and next to it in brackets, the in broad ranges viz. -5 kms., 5-10 kms., and 10+ kms. nearest place where the facility is available is given).				
				Educational	Medical	Drinking water (potable)	Post and Telegraph]	Day or days of the market/hat if any
(1)	(2)	(3)	(4)	(5)	(6)	(7)	(8)	(9)
19	Andipalayam	1,329·89	3,326 (775)	P (4) M (1) H (1)	- (5-10 kms.)	W	PO	-(5-10 kms·)
20	Chettiakka-palayam	976·67	3,165 (705)	P (1)	- (5-10 kms.)	W	PO	- (5-10 kms.)
21	Nallattipalayam	978·81	3,166 (709)	P (2) M (1)	H (1) MCW (1)	W	PO	- (5-10 kms.)
22	Devarayapuram	949·78	2,285 (555)	P (3) M (1)	- (- 5 kms.)	W	PO,	- (5-10 kms.)
23	Govindapuram	285·03	1,207 (273)	P (1)	- (5-10 kms.)	W	- (5-10 kms.)	-(5-10 kms.)
24	Sulakkal	1,151·39	3,534 (821)	P (4)	CWC (1)	W	PO	-(-5 kms.)
25	Poravipalayam	2,932·98	6,447 (1469)	P (8) M (1) H (1)	- (-5 kms.)	W	PO	- (-5 kms.)
26	Servaikaram-palayam	1,645·95	3,902 (832)	P (3) M (1)	- (5-10 kms.)	W	- (10+ kms.)	- (-5 kms.)
27	Vadakkipalayam	920·83	3,333 (752)	P (1) M (1)	HC (1)	W	PTO Phone	Friday

VILLAGE DIRECTORY

LAND USE

TALUK

dash distance of the Communications (Bus stop, Railway Station, waterway)	Approach to village	Nearest Town and distance (in kms.)	Power Supply	Staple food	"Land use (i.e. area under different types of land use in hectares rounded upto two decimal places)", Forest	Irrigated by source	Un-Irrigated	Culturable waste (including Gauchar and groves)	Area not available for cultivation	Remarks including any places of religious, historical or archaeological interest
(10)	(11)	(12)	(13)	(14)	(15)	(16)	(17)	(18)	(19)	(20)
-(10+ kms.)	PR	Pollachi (21)	EA	Rice & Cholam	...	T 320·96 WE 302·96 W 18·00	851·47	...	157·46	N2: M1: C2: T1
-(10+ kms.)	PR	Pollochi (24)	EA	Rice & Cholam	...	T 228·14 WE 216·06 W 12·08	628·42	...	120·11	N15: M2
BS, RS	PR	Pollachi (14)	EA	Rice & Cholam	...	T 256·64 WE 242·64 W 14·00	581·42	...	140·75	N5: M2
-(-5 kms.)	PR	Pollachi (13)	EA	Rice & Cholam	...	T 276·81 WE 265·78 W 11·03	652·81	...	2·)·16	N10: M5: C4: T2
-(5-10 kms.)	PR	Pollachi (13)	EA	Rice & Cholam	...	T 57·44 WE 53·30 W 4·14	208·03	...	19·61	N2: M1
-(-5 kms.)	PR	Pollachi (11)	EA	Rice & Cholam	...	T 193·97 WE 190·90 W 3·07	884·95	...	72·47	N20: M4: C5: T3
-(5-10 kms.)	PR	Pollachi (11)	EA	Rice & Cholam	...	T 509·69 WE 316·30 GC 193·39	2,140·98	...	282·31	N6: M11: C8; T4
-(10+ kms.)	PR	Pollachi (16)	EA	Rice & Cholam	...	T 345·06 WE 243·23 GC 101·83	1,150·84	...	150·05	N6: M8: C2: T2
-(-5 kms.)	PR	Pollachi (8)	EA	Rice & Cholam	...	T 296·38 WE 290·30 W 6·08	524·05	...	100·40	N47: M4: C3; T1

Location Code No.	Name of village	Total area of the village (in hectares)	Total Population and number of households	Amenities available (if not available within the village, a (—) is shown in the column and next to it in brackets, the in broad ranges viz. -5 kms., 5-10 kms., and 10+ kms. nearest place where the facility is available is given).				
				Educational	Medical	Drinking water (potable)	Post and Telegraph	Day or days of the market/hat if any
(1)	(2)	(3)	(4)	(5)	(6)	(7)	(8)	(9)
28	Mettupalayam	861·66	4,570 (1042)	P (4) M (1) H (1)	MCW (1)	W	PO	- (5-10 kms.)
29	Mullipadi	262·07	933 (219)	P (1)	- (5-10 kms.)	W	- (- 5 kms.)	- (10+ kms.)
30	Kaniyalampalayam	774·20	1,162 (272)	P (1)	- (5-10 kms.)	W	- (-5 kms.)	- (5-10 kms.)
31	Devanampalayam	1,124·33	3,290 (730)	P (2) M (1)	-(-5 kms.)	W	PO	- (-5 kms.)
32	Kappalankarai	957·82	5,145 (1,102)	P (3)	-(-5 kms.)	W	PO	-(-5 kms.)
33	Sirukkalandai	1,324·34	3,204 (748)	P (3) M (1) H (1)	MCW (1)	W	PO	Sunday
34	Chandrapuram	471·75	1,844 (441)	P (1)	-(-5 kms.)	W	- (-5 kms.)	- (-5 kms.)
35	Sinnanegamam	693·26	1,833 (433)	P (1)	-(-5 kms.)	W	PO	- (-5 kms.)

VILLAGE DIRECTORY

LAND USE

TALUK

dash distance of the Communications (Bus stop, Railway Station, waterway)	Approach to village	Nearest Town and distance (in kms.)	Power Supply	Staple food	"Land use (i.e. area under different types of land use in hectares rounded upto two decimal places)", Forest	Irrigated by source	Un-Irrigated	Culturable waste (including Gauchar and groves)	Area not available for cultivation	Remarks including any places of religious, historical or archaeological interest
(10)	(11)	(12)	(13)	(14)	(15)	(16)	(17)	(18)	(19)	(20)
BS, RS	PR	Pollachi (10)	EA	Rice & Cholam	...	T 285·84 GC 142·07 WE 138·65 W 5·12	483·47	...	92·35	N38: C4: M3:T2
-(-5 kms.)	PR	Pollachi (12)	EA	Rice & Cholam	...	T 100·99 GC 29·90 WE 71·09	126·98	...	34·10	N6: M2: C1
-(-5 kms.)	PR	Pollachi (30)	EA	Rice & Cholam	...	T 350·03 GC 156·05 WE 187·47 W 6·51	367·08	3·61	53·48	N7: M4: C1: T1
-(5-10 kms.)	PR	Pollachi (24)	EA	Rice & Cholam	...	T 369·12 GC 107·00 WE 262·12	643·76	...	111·45	N3: C:1 M3: T2
-(5-10 kms,)	PR	Pollachi (19)	EA	Rice & Cholam	...	T 279·95 GC 100·00 WE 169·84 W 10·11	577·37	...	100·50	N11: M:
-(5-10 kms.)	PR	Pollachi (19)	EA	Rice & Cholam	...	T 341·65 GC 31·00 WE 305·47 W 5·18	869·04	...	113·65	N 23: C4 M 2: T5
-(10+ kms.)	PR	Pollachi (19)	EA	Rice & Cholam	...	T 111·27 WE 108·25 W 3·02	312·69	0·03	47·76	N 4
(10+ -kms.)	PR	Pollachi (18)	EA	Rice & Cholam	...	T 300·92 GC 105·99 WE 184·81 W 10·12	331·53	...	60·81	N10: M1: T 1

Location Code No.	Name of village	Total area of the village (in hectares)	Total Population and number of households	Amenities available (if not available within the village, a (—) is shown in the column and next to it in brackets, the in broad ranges viz. -5 kms., 5-10 kms., and 10+ kms. nearest place where the facility is available is given).				
				Educational	Medical	Drinking water (potable)	Post and Telegraph	Day or days of the market/hat if any
(1)	(2)	(3)	(4)	(5)	(6)	(7)	(8)	(9)
36	Perianegamam	929·58	7,874 (1,804)	P (2) M (2) H (2)	H (1), RP (5), MCW (1), PHC (1)	W, T	PTO, Phone	Tuesday
37	Vagutham-palayam	239·29	163 (41)	- (-5 kms.)	-(-5 kms.)	W	- (-5 kms.)	-(-5 kms.)
38	Kakkadavu	396·58	1,461 (365)	P (2)	- (5-10 kms.)	W	- (5-10 kms.)	- (5-10 kms.)
39	Solanur	642·52	1,662 (382)	P (1)	-(-5 kms.)	W	PO	- (10+ kms.)
40	Sandaigoundan-palayam	311·12	1,167 (266)	P (1)	-(-5 kms.)	W	- (-5 kms.)	- (5-10 kms.)
41	Kullichetti-palayam	441·64	1,745 (375)	P (2)	- (- 5 kms.)	W	- (-5 kms.)	-(-5 kms.)
42	Poosanaicken-dhali	462·61	492 (120)	P (1)	- (- 5kms.)	W	- (-5 kms.)	- (-5 kms.)
43	Devampadi	1,960·28	3,988 (897)	P (3) M (1) H (1)	- (5-10 kms,)	W	PO	- (5-10 kms.)

VILLAGE DIRECTORY

LAND USE

TALUK

dash distance of the Communications (Bus stop, Railway Station, waterway)	Approach to village	Nearest Town and distance (in kms.)	Power Supply	Staple food	"Land use (i.e. area under different types of land use in hectares rounded upto two decimal places)", Forest	Irrigated by source	Un-Irrigated	Culturable waste (including Gauchar and groves)	Area not available for cultivation	Remarks including any places of religious, historical or archaeological interest
(10)	(11)	(12)	(13)	(14)	(15)	(16)	(17)	(18)	(19)	(20)
-(- 5 kms.)	PR	Pollachi (14)	EA	Rice & Cholam	...	T 686·77 GC 289·84 WE 396·93	145·38	...	97·43	N475: C14: M5: T2
-(-5 kms.)	PR	Pollachi (20)	EA	Rice & Cholam	...	T 109·55 GC 7·26 WE 100·29 W 2·00	68·73	...	61·01	N.2
-(-5 kms.)	PR	Pollachi (14)	EA	Rice & Cholam	...	T 151·44 GC 49·29 WE 99·05 W 3·10	206·66	3·62	34·86	N6
-(-5 kms.)	PR	Pollachi (10)	EA	Rice & Cholam	...	T 320·75 GC 240·33 WE 80·42	248·52	...	73·25	N5: C2: M1
-(-5 kms.)	PR	Pollachi (9)	EA	Rice & Cholam	...	T 133·54 GC 110·49 WE 20·05 W 3·00	125·15	...	52·43	N5: C 3: M1: T2
-(5-10 kms.)	PR	Pollachi (6)	EA	Rice & Cholam	...	T 125·61 GC 54·13 WE 67·08 W 4·40	263·40	...	52·63	N3: M4: T3
-(10+ kms.)	PR	Pollachi (10)	EA	Rice & Cholam	...	T 139·85 WE 136·85 W 3·00	258·78	...	63·98	N 2
-(5-10 kms.)	PR	Pollachi (10)	EA	Rice & Cholam	...	T 330·88 TK 120·68 R 5·20 WE 203·00 W 2·00	508·31	...	121·09	N2: C4: M4: T3

Location Code No.	Name of village	Total area of the village (in hectares)	Total Population and number of households	Amenities available (if not available within the village, a (—) is shown in the column and next to it in brackets, the in broad ranges viz. –5 kms., 5-10 kms., and 10+ kms. nearest place where the facility is available is given).				
				Educational	Medical	Drinking water (potable)	Post and Telegraph	Day or days of the market/hat if any
(1)	(2)	(3)	(4)	(5)	(6)	(7)	(8)	(9)
44	Ramapatnam	1,790·92	7,381 (1,674)	P (8) M (1) H (1)	MH (1)	W	PO	Saturday
45	Thalakkarai	1,359·02	2,288 (526)	P (1) M (1)	D (1), RP (2)	W	PO	– (5–10 kms.)
46	Sikkarayapuram	182·30	1,246 (302)	P (2)	– (5–10 kms.)	W	– (5–10 kms.)	– (5–10 kms.)
47	Kavilipalayam	349·41	607 (136)	P (1)	– (–5 kms.)	W	– (–5 kms.)	– (–5 kms.)
48	Okkilipalayam	243·09	761 (185)	P (1)	– (5–10 kms.)	W	– (5–10 kms.)	– (– 5 kms.)
49	Kurumbapalayam	598·04	2,522 (572)	P (2) M (1)	– (5–10 kms.)	W	PO	– (5–10 kms.)
50	Kullakkalpalayam	503·91	2,150 (503)	P(2) M (2)	– (5–10 kms.)	W	PO	– (5–10 (kms.)
51	Krishnarayapuram	213·41	1,185 (259)	– (–5 kms.)	– (– 5 kms.)	W	– (–5 kms.)	–(–5 kms.)
52	Varadanur	554·87	1,893 (380)	P (1) M (1)	MH (1)	W	PO	– (5–10 kms.)
53	Kallipatti	492·04	825 (190)	P (2)	– (–5 kms.)	W	– (–5 kms.)	–(–5 kms.)

VILLAGE DIRECTORY

LAND USE

TALUK

dash distance of the Communications (Bus stop, Railway Station, waterway)	Approach to village	Nearest Town and distance (in kms.)	Power Supply	Staple food	"Land use (i.e. area under different types of land use in hectares rounded upto two decimal places)", Forest	Irrigated by source	Un-Irrigated	Culturable waste (including Gauchar and groves)	Area not available for cultivation	Remarks including any places of religious, historical or archaeological interest
(10)	(11)	(12)	(13)	(14)	(15)	(16)	(17)	(18)	(19)	(20)
-(10+ kms	PR	Pollachi (14)	EA	Rice & Cholam	...	T 780·10 GC 185·28 WE 594·82	895·85	...	114·97	N250: C13: M11: T6
-(5-10 kms.)	PR	Pollachi (8)	EA	Rice & Cholam	...	T 679·95 WE 670·00 W 9·95	566·81	...	112·26	N7: C3: M6: T2
-(5-10 kms.)	PR	Pollachi (8)	EA	Rice & Cholam	...	T 59·60 WE 56·42 W 3·18	100·43	...	22·27	N3: C3: M2
- (- 5 kms.)	PR	Pollachi (5)	EA	Rice & Cholam	...	T 116·74 GC 40·78 WE 72·96 W 3·00	198·05	...	34·62	N4
-(5-10 kms.)	PR	Pollachi (8)	EA	Rice & Cholam	...	T 115·43 WE 115·43	100·81	...	26·85	N2: M1: T2
-(5-10 kms.)	PR	Pollachi (6)	EA	Rice & Cholam	...	T 199·71 WE 193·50 W 6·21	259·25	...	139·08	N4: M3: T1
-(5-10 kms.)	PR	Pollachi (8)	EA	Rice & Cholam	...	T 124·31 WE 121·25 W 3·06	279·70	0·04	99·86	N4: M1: T1
-(5-10 kms.)	KR	Pollachi (12)	...	Rice & Cholam	...	T 61·00 W 61·00	102·00	32·00	18·41	...
-(10+ kms.)	PR	Pollachi (10)	EA	Rice & Cholam	...	T 255·83 WE 250·83 W 5·00	248·45	...	50·59	N4: M2
-(10+ kms.)	PR	Pollachi (13)	EA	Rice & Cholam	...	T 186·33 GC 12·60 WE 173·73	245·13	...	60·58	N12: C1: M2

Location Code No.	Name of village	Total area of the village (in hectares)	Total Population and number of households	Amenities available (if not available within the village, a (—) is shown in the column and next to it in brackets, the in broad ranges viz. -5 kms., 5-10 kms., and 10+ kms. nearest place where the facility is available is given).				
				Educational	Medical	Drinking water (potable)	Post and Telegraph	Day or days of the market/hat if any
(1)	(2)	(3)	(4)	(5)	(6)	(7)	(8)	(9)
54	Kandegoundenpalayam	671·33	2,147 (455)	P (1) M (1)	- (-5 kms.)	W	PO	-(-5 kms.)
55	Mulanur	392·09	558 (137)	P(1)	- (5-10 kms.)	W	- (5-10 kms.)	- (5-10 kms.)
56	Avalappampatti	737·18	1,598 (372)	P (1)	HC (1), MCW (1)	W	PO	-(-5 kms.)
57	Vellalapalayam	433·09	1,641 (364)	P (1)	- (10+kms.)	W	PO	- (10+ kms.)
58	Thoppampatti	211·21	192 (45)	P (1)	- (10+kms.)	W	- (10+ kms.)	- (10+ kms.)
59	Rasakkalpalayam	221·37	1,467 (356)	P (1)	- (5-10 kms.)	W	PO	- (5-10 kms.)
60	Achipatti	132·86	1,233 (257)	P (1)	- (-5 kms.)	W	PO	- (-5 kms.)
61	R. Ponnapuram	386·77	1,522 (353)	P (1) M (1)	- (5-10 kms.)	W	- (5-10 kms.)	- (5-10 kms.)
62	Sangampalayam	421·46	2,514 (570)	P (1)	- (-5 kms.)	W	- (-5 kms.)	- (-5 kms.)
63	Kittasurampalayam	244·14	1,326 (329)	P (1)	- (5-10 kms.)	W	- (-5 kms.)	- (5-10 kms.)

VILLAGE DIRECTORY

LAND USE

TALUK

dash distance of the Communications (Bus stop, Railway Station, waterway)	Approach to village	Nearest Town and distance (in kms.)	Power Supply	Staple food	"Land use (i.e. area under different types of land use in hectares rounded upto two decimal places)", Forest	Irrigated by source	Un-Irrigated	Culturable waste (including Gauchar and groves)	Area not available for cultivation	Remarks including any places of religious, historical or archaeological interest
(10)	(11)	(12)	(13)	(14)	(15)	(16)	(17)	(18)	(19)	(20)
-(10+ kms.)	PR	Pollachi (15)	EA	Rice & Cholam	...	T 236·72 GC 17·06 WE 219·66	331·25	...	103·36	N7: C2: M3
-(10+ kms.)	PR	Pollachi (14)	EA	Rice & Cholam	...	T 154·72 GC 19·70 WE 135·02	199·33	...	38·04	N4: C1: M1: T1
-(10+ kms.)	PR	Pollachi (15)	EA	Rice & Cholam	...	T 331·42 WE 327·42 W 4·00	322·02	0·30	83·44	N2: C2: M2: T1
-(10+ kms.)	PR	Pollachi (10)	EA	Rice & Cholam	...	T 209·16 GC 122·06 WE 87·10	188·83	...	35·10	N5: M1: T1
-(10+ kms.)	PR	Pollachi (10)	EA	Rice & Cholam	...	T 111·82 GC 78·03 W 1·74 WE 32·05	21·00	...	78·39	N5: M4: T1
-(5-10 kms.)	PR	Pollachi (8)	EA	Rice & Cholam	...	T 78·25 GC 44·32 W5 33·93	117·04	...	26·08	N10: M4
- (-5 kms.)	PR	Pollachi (4)	EA	Rice & Cholam	...	T 58·26 WE 56·13 W 2·13	57·18	...	17·42	N2
-(5-10 kms.)	PR	Pollachi (5)	EA	Rice & Cholam	...	T 52·76 WE 48·36 W 4·40	301·26	...	32·75	N4: M3
- (- 5 kms.)	PR	Pollachi (1)	EA	Rice & Cholam	...	T 167·49 WE 166·42 W 1·07	221·23	...	32·74	N5: M2
-(5-10 kms.)	PR	Pollachi (6)	EA	Rice & Cholam	...	T 64·86 WE 64·86	176·89	...	2·39	N14: M35

tion Code No.	ne of village	Total area of the village (in hectares)	Total Population and number of households	Amenities available (if not available within the village, a (—) is shown in the column and next to it in brackets, the in broad ranges viz. -5 kms., 5-10 kms., and 10+ kms. nearest place where the facility is available is given).				
				Educational	Medical	Drinking water (potable)	Post and Telegraph	Day or days of the market/hat if any
(1)	(2)	(3)	(4)	(5)	(6)	(7)	(8)	(9)
64	Anupparpalayam	470·16	1,361 (283)	P (2)	- (5-10 kms.)	W	- (-5 kms.)	- (5-10 kms.)
65	Kollapatti	605·65	1,732 (413)	P (2) M (1) H (1)	- (10+ kms.)	W	PO	- (10+ kms.)
66	Nagoor	714·25	1,062 (233)	P (2) M (1) H (1)	- (10+kms.)	W	PO	- (10+ kms.)
67	Poosaripatti	483·22	1,100 (265)	P (1)	D (1), H (1)	W	PO	- (10+ kms.)
68	Boligoundenpalayam	271·95	1,063 (240)	P (1)	- (10+ kms,)	W	- (-5 kms.)	- (10+ kms.)
69	Erpatti	457·55	1,577 (357)	P (1)	MCW (1)	W	PO	- (5-10 kms.)
70	Unjavelampatti	600·25	2,233 (498)	P (2) M (1)	- (5-10 kms.)	W	PO	- (5-10 kms.)
71	Muthur	132·85	2,312 (509)	P (1) M (1)	-(-5 kms.)	W	PO	- (-5 kms.)
72	Ayyampalayam	334·13	1,568 (351)	P (2)	- (5-10 kms.)	W	- (- 5 kms.)	- (5-10 kms,)

VILLAGE DIRECTORY

LAND USE

TALUK

dash distance of the Communications (Bus stop, Railway Station, waterway)	Approach to village	Nearest Town and distance (in kms.)	Power Supply	Staple food	"Land use (i.e. area under different types of land use in hectares rounded upto two decimal places)", Forest	Irrigated by source	Unirrigated	Culturable waste (including Gauchar and groves)	Area not available for cultivation	Remarks including any places of religious, historical or archaeological interest
(10)	(11)	(12)	(13)	(14)	(15)	(16)	(17)	(18)	(19)	(20)
-(5-10 kms.)	PR	Pollachi (8)	EA	Rice & Cholam	...	T 149.70 GC 93.11 WE 54.29 W 2.30	278.13	...	42.33	N25: C3: M6
-(10+ kms.)	PR	Pollachi (11)	EA	Rice & Cholam	...	T 398.27 GC 303.21 WE 95.06	196.60	...	10.78	N9: C4: M9: T1
-(10+ kms.)	PR	Pollachi (14)	EA	Rice & Cholam	...	T 184.59 GC 76.30 WE 108.29	526.07	...	3.59	N14: M2
-(10+ kms.)	PR	Pollachi (14)	EA	Rice & Cholam	...	T 155.45 WE 155.45	277.20	...	50.57	N8; M3
-(10+ kms.)	PR	Pollachi (11)	EA	Rice & Cholam	...	T 187.83 GC 101.50 WE 80.11 W 6.22	69.94	...	14.18	N3
-(5-10 kms.)	PR	Pollachi (5)	EA	Rice & Cholam	...	T 354.62 GC 229.51 WE 125.11	88.08	...	14.85	N11: C1: M2: T1
-(5-10 kms.)	PR	Pollachi (6)	EA	Rice & Cholam	...	T 143.06 GC 75.47 WE 67.59	415.54	...	41.65	N25: M2: T1
-(-5 (kms.	PR	Pollachi (4)	EA	Rice & Cholam	...	T 63.43 WE 63.43	47.93	...	21.49	N12: C2: T2
-(5-10 kms.)	PR	Pollachi (6)	EA	Rice & Cholam	...	T 141.04 GC 111.23 WE 26.41 W 3.40	143.87	12.11	37.11	N7: C 2: M1: T2

Location Code No.	Name of village	Total area of the village (in hectares)	Total Population and number of households	Amenities available (if not available within the village, a (—) is shown in the column and next to it in brackets, the in broad ranges viz. -5 kms., 5-10 kms., and 10+ kms. nearest place where the facility is available is given).				
				Educational	Medical	Drinking water (potable)	Post and Telegraph	Day or days of the market/hat if any
(1)	(2)	(3)	(4)	(5)	(6)	(7)	(8)	(9)
73	Nelluthukuli	324·13	1,829 (428)	P (3)	- (5-10 kms.)	W	- (10+ kms.)	- (10+ kms.)
74	Kumarapalayam	92·96	587 (139)	P (1)	-(10+ kms.)	W	- (-5 kms.)	- (10+ kms.)
75	Manur	972·76	2,652 (524)	P (4)	- (10+ kms.)	W	PO	- 10 + kms.)
76	Thimmanguthur	1,064·36	2·281 (519)	P (4)	- (10+ kms.)	W	PO	- (10+ kms.)
77	Rasichetti-palayam	62·27	499 (114)	P (1)	- (10+ kms,)	W	PO	- (5-10 kms.)
78	Bodipalayam	659·25	1,573 (352)	P (1)	- (5-10 kms,)	W	- (-5 kms.)	- (5-10 kms.)
79	Solapalayam	407·82	1,690 (402)	P (2)	- (- 5kms.)	W	- (-5 kms.)	- (5-10 kms.)
80	Thippampatti	799·38	2,572 (585)	P (1) M (1)	- (- 5 kms.)	W	PO	- (10+ kms.)
81	Nallampalli	867·75	1,593 (344)	P (1)	- (-5 kms.)	W	- (10+ kms.)	- (10+ kms.)

VILLAGE DIRECTORY

LAND USE

TALUK

dash distance of the Communications (Bus stop, Railway Station, waterway)	Approach to village	Nearest Town and distance (in kms.)	Power Supply	Staple food	"Land use (i.e. area under different types of land use in hectares rounded upto two decimal places)", Forest	Irrigated by source	Un-Irrigated	Culturable waste (including Gauchar and groves)	Area not available for cultivation	Remarks including any places of religious, historical or archaeological interest
(10)	(11)	(12)	(13)	(14)	(15)	(16)	(17)	(18)	(19)	(20)
-(10+ kms.)	PR	Pollachi (10)	EA	Rice & Cholam	...	T 88·93 GC 70·34 WE 18·59	196·71	...	38·49	N5: M1: T1
-(10+ kms.)	PR	Pollachi (10)	EA	Rice & Cholam	...	T 50·04 WE 50·04	36·93	...	5·99	N 3
-(10+ kms.)	PR	Pollachi (12)	EA	Rice & Cholam	...	T 449·31 GC 159·19 WE 290·12	441·45	...	82·00	N3: C2: T2
-(10+ kms.)	FR	Pollachi (16)	EA	Rice & Cholam	...	T 518·69 GC 253·57 WE 263·00 W 2·12	452·90	...	92·77	N3: C3: M7: T3
-(5-10 kms.)	PR	Pollachi (8)	EA	Rice & Cholam	...	T 34·70 GC 16·23 WE 18·47	20·89	...	6·68	N3: C1
-(5-10 kms.)	PR	Pollachi (6)	EA	Rice & Cholam	...	T 305·45 GC 225·54 WE 76·51 W 3·40	287·27	...	66·53	N3: C2: M3: T3
- (-5 kms.)	PR	Pollachi (8)	EA	Rice & Cholam	....	T 174·07 WE 174·07	189·80	...	43.95	N25: C2: M5: T3
BS, RS	PR	Pollachi (10)	EA	Rice & Cholam	...	T 414·73 GC 246·20 WE 168·53	241·23	...	143·42	N17: C1: M10: T1
-(10+ kms.)	PR	Pollachi (11)	EA	Rice & Cholam	...	T 577·52 GC 503·95 WE 70·57 W 3·00	239·98	...	50·25	N2: M2: C6: T9

Location Code No.	Name of village	Total area of the village (in hectares)	Total Population and number of households	Amenities available (if not available within the village, a (—) is shown in the column and next to it in brackets, the in broad ranges viz. –5 kms., 5-10 kms., and 10+ kms. nearest place where the facility is available is given).				
				Educational	Medical	Drinking water (potable)	Post and Telegraph	Day or days of the market/hat if any
(1)	(2)	(3)	(4)	(5)	(6)	(7)	(8)	(9)
82	Seelakkampatti	485·57	1,032 (222)	P (1)	H (1), O (1)	W	– (–5 kms.)	– (10+ kms.)
83	Gomangalam	1,188·49	1,840 (399)	P (2)	– (5–10 kms.)	W	– (–5 kms.)	– (10+ kms.)
84	Malayandi-patnam	734·57	1,985 (445)	P (1)	– (5–10 kms.)	W	– (–5 kms.)	– (10+ kms.)
85	Kolarpatti	885·91	2,116 (508)	P (2)	PHC (1), FPC (1)	W, T	PO	– (10+ kms.)
86	Kanjampatti	945·79	3,504 (790)	P (1) M (1)	– (5–10 kms.)	W	PO	Tuesday
87	Nathakkal-palayam	618·78	1,206 (272)	P(1)	– (10+kms.)	W	– (10+ kms,)	– (10+ kms.)
88	Kottampatti	1,210·15	5,559 (1,226)	P (1)	– (5–10 kms.)	W	PO	– (–5 kms.)
89	Naickenpalayam	425·96	1,892 (433)	P (1)	– (5–10 kms.)	W	– (–5 kms.)	– (5–10 kms.)
90	Ambaram-palayam	426·17	2,759 (608)	P (2)	– (5–10 kms.)	W	– (–5 kms.)	– (5–10 kms.)

VILLAGE DIRECTORY

LAND USE

TALUK

dash distance of the Communications (Bus stop, Railway Station, waterway)	Approach to village	Nearest Town and distance (in kms.)	Power Supply	Staple food	"Land use (i.e. area under different types of land use in hectares rounded upto two decimal places)", Forest	Irrigated by source	Unirrigated	Culturable waste (including Gauchar and groves)	Area not available for cultivation	Remarks including any places of religious, historical or archaeological interest
(10)	(11)	(12)	(13)	(14)	(15)	(16)	(17)	(18)	(19)	(20)
-(5-10 kms.)	PR	Pollachi (15)	EA	Rice & Cholam	...	T 248·72 GC 73·10 WE 175·62	185·07	...	51·78	N6: M3
- (-5 kms.)	PR	Pollachi (16)	EA	Rice & Cholam	...	T 411·85 GC 246·10 WE 165·75	668·96	...	107·68	N2: C2: M10: T4
- (-5 kms.)	PR	Pollachi (16)	EA	Rice & Cholam	...	T 459·18 GC 209·83 WE 249·35	216·60	...	58·79	N7: M2: T1
- (-5 kms.)	PR	Pollachi (11)	EA	Rice & Cholam	...	T 435·67 GC 326·38 WE 109·29	347·17	3·15	99·92	N4: M2
- (-5 kms.)	PR	Pollachi (11)	EA	Rice & Cholam	...	T 542·47 GC 425·11 WE 117·36	318·37	...	84·95	N3: C1: M 5: T1
- (-5 kms.)	PR	Pollachi (11)	EA	Rice & Cholam	...	T 396·61 GC 286·61 WE 110·00	170·78	...	51·39	N 30: C4: M1: T6
-(5-10 kms.)	PR	Pollachi (6)	EA	Rice & Cholam	...	T 529·88 GC 286·89 WE 242·99	552·54	...	127·73	N5: C4: M3: T1
-(5-10 kms.)	PR	Pollachi (6)	EA	Rice & Cholam	...	T 263·97 GC 95·32 WE 168·65	123·10	...	38·89	N2: M1
-(5-10 kms.)	PR	Pollachi (7)	EA	Rice & Cholam	...	T 225·90 GC 47·86 WE 173·84 W 4·20	125·30	...	74·97	N2: M4

Location Code No.	Name of village	Total area of the village (in hectares)	Total Population and number of households	Amenities available (if not available within the village, a (—) is shown in the column and next to it in brackets, the In broad ranges viz. –5 kms., 5-10 kms., and 10+ kms. nearest place where the facility is available is given).				
				Educational	Medical	Drinking water (potable)	Post and Telegraph	Day or days of the market/hat if any
(1)	(2)	(3)	(4)	(5)	(6)	(7)	(8)	(9)
91	Kolathur	64·23	214 (46)	– (–5 kms.)	– (5–10 kms.)	W	– (5–10 kms.)	– (5–10 kms.)
92	Servaikaram-palayam	162·20	411 (87)	P (3) M (1)	– (10+ kms.)	W	PO	– (10+ kms.)
93	Athuppallachi	501·65	1,355 (306)	P (1)	– (10+ kms.)	W	– (10+ kms.)	– (10+ kms.)
94	Marchinaiken-palayam	3,858·39	15,057 (3,534)	P (8) M (3)	PHC (1), MCW (1)	W, TW	PO	– (5–10 kms.)
95	Singanallur	653·15	3,052 (704)	P (1) M (1)	CWC (1)	W	PO	– (5–10 kms.)
96	Vekkampalayam	389·88	1,811 (403)	P(1)	– (5–10 kms.)	W	PO	– (5–10 kms.)
97	Pethanaickanur	1,193·72	4,283 (1,016)	P (1) M (1)	MH (1)	W	PO	– (–5 kms.)
98	Samathur	865·92	5,935 (1,387)	P (2) M (1) H (1)	– (5–10 kms.)	W	PO	– (5–10 kms.)
99	S. Ponnapuram	520·68	1,192 (268)	P (1)	– (5–10 kms.)	W	– (5–10 kms.)	– (–5 kms.)

VILLAGE DIRECTORY

LAND USE

TALUK

dash distance of the Communications (Bus stop, Railway Station, waterway)	Approach to village	Nearest Town and distance (in kms.)	Power Supply	Staple food	"Land use (i.e. area under different types of land use in hectares rounded upto two decimal places)", Forest	Irrigated by source	Un-Irrigated	Culturable waste (including Gauchar and groves)	Area not available for cultivation	Remarks including any places of religious, historical or archaeological interest
(10)	(11)	(12)	(13)	(14)	(15)	(16)	(17)	(18)	(19)	(20)
-(5-10 kms,)	PR	Pollachi (7)	EA	Rice & Millets	...	T 4·00 W 4·00	50·00	...	10·23	...
-(-5 kms)	PR	Pollachi (10)	EA	Rice & Cholam	...	T 75·07 GC 31·18 WE 43·89	46·77	...	40·36	N3: C3: M2
-(10+ kms.)	PR	Pollachi (12)	EA	Rice & Cholam	...	T 167·23 GC 88·76 WE 75·42 W 3·05	253·89	...	80·53	N20: C1: M1: T1
BS, RS	PR	Pollachi (8)	EA	Rice & Cholam	...	T 1,591·85 GC1,015·72 WE 576·13	1,666·96	...	599·58	N450:M15: C17; T9
-(5-10 kms.)	PR	Pollachi (8)	EA	Rice & Cholam	...	T 383·01 GC 93·76 WE 289·25	187·50	...	82·64	N3: C5: M5: T1
-(5-10 kms.)	PR	Pollochi (6)	EA	Rice & Cholam	...	T 226·71 GC 77·01 WE 149·70	130·72	...	32·45	N3: M1
-(5-10 kms.)	PR	Pollachi (16)	EA	Rice & Cholam	...	T 711·51 GC 566·87 WE 144·64	349·93	...	133·28	N54: M9
-(5-10 kms.)	PR	Pollachi (8)	EA	Rice & Cholam	...	T 554·66 GC 387·63 WE 167·03	156·94	...	154·32	N121: M7: C1
-(5-10 kms.)	PR	Pollachi (6)	EA	Rice & Cholam	...	T 244·18 GC 195·00 WE 49·18	140·29	...	136·21	N3: M1

Location Code No.	Name of village	Total area of the village (in hectares)	Total Population and number of households	Amenities available (if not available within the village, a (—) is shown in the column and next to it in brackets, the in broad ranges viz. -5 kms., 5-10 kms., and 10+ kms. nearest place where the facility is available is given).				
				Educational	Medical	Drinking water (potable)	Post and Telegraph	Day or days of the market/hat if any
(1)	(2)	(3)	(4)	(5)	(6)	(7)	(8)	(9)
100	Palayur	317·88	1,334 (304)	P (1)	MCW (1)	W	- (-5kms.)	- (-5 kms.)
101	Thenkomarapalayam	861·77	3,109 (726)	P (3)	- (5-10 kms.)	W	PO	-(5-10 kms.)
102	Koolanaickenpatti	963·18	1,420 (319)	P (2)	H (1)	W	- (-5 kms.)	- (10+ kms.)
103	Gomangalampudur	897·76	2,481 (563)	P (1) M (1) H (1)	H (1)	W	PTO, Phone	- (10+ kms.)
104	Sinjuvadi	1,300·23	2,131 (490)	P (1)	- (- 5 kms.)	W	PO	- (10+ kms.)
105	Nallur	938·27	2,493 (561)	P (4) M (1) H (1)	- (10+kms.)	W	PO	- (-5 kms.)
106	Veeralpatti	395·69	949 (238)	P (1)	- (10+kms.)	W	- 10+ kms.)	- (10+ kms.)
107	Dalavoipalayam	389·18	978 (234)	P (1)	- (10+kms.)	W	- (-5 kms.)	- (10+ km.s)

VILLAGE DIRECTORY

LAND USE

TALUK

dash distance of the Communications (Bus stop, Railway Station waterway)	Approach to village	Nearest Town and distance (in kms.)	Power Supply	Staple food	"Land use (i.e. area under different types of land use in hectares rounded upto two decimal places)", Forest	Irrigated by source	Unirrigated	Culturable waste (including Gauchar and groves)	Area not available for cultivation	Remarks including any places of religious, historical or archaeological interest
(10)	(11)	(12)	(13)	(14)	(15)	(16)	(17)	(18)	(19)	(20)
-(5-10 kms.)	PR	Pollachi (11)	EA	Rice & Cholam	...	T 132·69 GC 29·87 WE 102·82	149·97	...	35·22	N5: C1
-(-5 kms.)	PR	Pollachi (16)	EA	Rice & Cholam	...	T 337·72 GC 128·19 WE 209·53	441·50	...	82·55	N 7: C3: M14: T3
-(-5 kms.)	PR	Pollachi (16)	EA	Rice & Cholam	...	T 432·27 GC 143·24 WE 289·03	409·25	...	124·66	N5: M2
BS, RS	PR	Udumalpet (11)	EA	Rice & Cholam	...	T 791·93 GC 220·29 WE 570·49 W 1·15	102·06	...	3·77	N8: C4: M 7: T4
-(-5 kms.)	PR	Pollachi (16)	EA	Rice & Cholam	...	T 345·09 GC 154·13 WE 189·80 W 1·16	862·44	...	92·70	N13: C1: M1: T1
-(10+ kms.)	PR	Pollachi (16)	EA	Rice & Cholam	...	T 729·82 GC 553·39 WE 176·43	113·75	...	94·70	N37: C4: M2: T1
-(-5 kms.)	PR	Pollachi (13)	EA	Rice & Cholam	....	T 130·48 GC 50·68 WE 79·80	218·04	...	47·17	N4: M2
-(5-10 kms.)	PR	Pollachi (10)	EA	Rice & Cholam	...	T 152·18 GC 36·46 WE 113·22 W 2·50	183·28	...	53·72	N10: C3: T1

Location Code No.	Name of village	Total area of the village (in hectares)	Total Population and number of households	Amenities available (if not available within the village, a (—) is shown in the column and next to it in brackets, the in broad ranges viz. -5 kms., 5-10 kms., and 10+ kms. nearest place where the facility is available is given).				
				Educational	Medical	Drinking water (potable)	Post and Telegraph	Day or days of the market/hat if any
(1)	(2)	(3)	(4)	(5)	(6)	(7)	(8)	(9)
108	Thondamuthur	845·58	2,966 (658)	P (1) M (1) H (1) PUC (1)	- (10+kms.)	W	PO	-(5-10 kms.)
109	Pillchinam-palayam	430·28	1,124 (256)	P (1)	D (1)	W	PO	- (5- kms.)
110	Somandurai	632·06	5,112 (1,132)	P (1) M (1) H (1)	O (1), H (1)	W	PO	- (-5 kms.)
111	Thensittur	266·01	2,538 (607)	P (1)	HC (1), H (1)	W	- (-5 kms.)	- (-5 kms.)
112	Odayakulam	3,306·28	9,963 (2,285)	P (5) M (2) H (1)	MCW (1)	W	PO	- (-5 kms.)
113	Periapodu	4,313·48	5,951 (1,375)	P (1) M (1)	H (1), MCW (1)	W,T	PO	- (5-10 kms.)
114	Vettaikaran-puthur	5,178·17	18,504 (4,475)	P (3) M (1)	H (1)	W	PTO, Phone	- (5-10 kms.)
115	Kaliapuram	2,947·32	3,158 (774)	P (1) M (1) H (1) O (1)	D (1)	W	PO	- (-5 kms.)

VILLAGE DIRECTORY

LAND USE

TALUK

dash distance of the Communications (Bus stop, Railway Station, waterway)	Approach to village	Nearest Town and distance (in kms.)	Power Supply	Staple food	"Land use (i.e. area under different types of land use in hectares rounded upto two decimal places)", Forest	Irrigated by source	Un-Irrigated	Culturable waste (including Gauchar and groves)	Area not available for cultivation	Remarks including any places of religious, historical or archaeological interest
(10)	(11)	(12)	(13)	(14)	(15)	(16)	(17)	(18)	(19)	(20)
-(10+ kms.)	PR	Pollachi (13)	EA	Rice & Cholam	...	T 574·68 GC 502·32 WE 72·36	82·83	14·30	173·77	N16: C2: M 18
-(10+ kms.)	PR	Pollachi (10)	EA	Rice & Cholam	...	T 287·44 GC 237·47 WE 49·97	108·27	...	34·57	N6: M1
-(10+ kms.)	PR	Pollachi (16)	EA	Rice & Cholam	...	T 432·94 GC 266·58 WE 166·36	114·23	...	84·89	N 29: M4: T1
-(10+ kms.)	PR	Pollachi (16)	EA	Rice & Cholam	...	T 191·82 GC 123·19 WE 68·63	71·92	...	2·27	N15: C3: M2: T2
-(-5 kms.)	PR	Pollachi (18)	EA	Rice & Cholam	...	T 2,456·64 GC1,593·85 WE 862·79	514·96	...	334·68	N28: C7: M 3
-(5-10 kms.)	PR	Pollachi (19)	EA	Rice & Cholam	...	T 1,530·48 GC 1,249·23 WE 281·25	2,507·00	...	276·00	N120: C7 M9: T6
-(5-10 kms.)	PR	Pollachi (18)	EA	Rice & Cholam	...	T 1,454·98 GC 1,038·59 WE 416·39	3,270·21	...	452·98	N74: C17: M 13:T11
-(10+ kms.)	PR	Pollachi (21)	EA	Rice & Cholam	...	T 1,804·50 GC 1,308·36 WE 496·14	777·81	...	365·01	N23: C8 M1: T2

Location Code No.	Name of village	Total area of the village (in hectares)	Total Population and number of households	Amenities available (if not available within the village, a (—) is shown in the column and next to it in brackets, the in broad ranges viz. -5 kms., 5-10 kms., and 10+ kms. nearest place where the facility is available is given).				
				Educational	Medical	Drinking water (potable)	Post and Telegraph	Day or days of the market/hat if any
(1)	(2)	(3)	(4)	(5)	(6)	(7)	(8)	(9)
116	Theusangam-palayam	525·58	1,952 (450)	P (1)	– (–5 kms.)	W	PO	– (–5 kms.)
117	Kariyanchetti-palayam	511·50	1,394 (325)	P (1)	– (5–10 kms.)	W	PO	– (–5 kms.)
118	Kambalapatti	1,073·76	4,536 (1,027)	P (5)	– (5–10 kms.)	W	– (5–10 kms.)	– (5–10 kms,)
119	Ardhanari-palayam	1,293·99	2,712 (628)	P (1) M (1) H (1)	– (10+ kms,)	W	– (10+ kms.)	– (5–10 kms.)
120	Jallipatti	1,351·38	2,292 (528)	P (1) M(1)	– (5–10 kms.)	W	– (–5 kms.)	– (5–10 kms.)
121	Thorayur	627·25	319 (84)	P (1)	–(–5 kms.)	W	– (– 5 kms.)	– (–5 kms.)
122	Angalakurichi	784·41	6,624 (1,555)	P (1) M (1) H (1)	MCW (1)	W	PTO, Phone	– (–5 kms.)
123	Kettur	4,342·97	22,145 (5,315)	P (7) M (2) H (2)	H (2), RP (6)	W,T	PTO, Phone	– (–5 kms.)

VILLAGE DIRECTORY

LAND USE

TALUK

dash distance of the Communications (Bus stop, Railway Station, waterway)	Approach to village	Nearest Town and distance (in kms.)	Power Supply	Staple food	"Land use (i.e. area under different types of land use in hectares rounded upto two decimal places)", Forest	Irrigated by source	Un-Irrigated	Culturable waste (including Gauchar and groves)	Area not available for cultivation	Remarks including any places of religious, historical or archaeological interest
(10)	(11)	(12)	(13)	(14)	(15)	(16)	(17)	(18)	(19)	(20)
-(10+ kms.)	PR	Pollachi (15)	EA	Rice & Cholam	...	T 254·62 GC 86·92 WE 167·70	221·87	...	49·09	N12
-(10+ kms.)	PR	Pollachi (10)	EA	Rice & Cholam	...	T 277·46 GC 248·23 WE 29·23	157·20	...	76·84	N12: M2
-(10+ kms.)	PR	Pollachi (16)	EA	Rice & Cholam	...	T 428·03 GC 352·81 WE 75·22	499·64	...	146·09	N30: C1: M7: T1
-(10+ kms.)	PR	Pollachi (15)	EA	Rice & Cholam	3·25	T 632·66 GC 541·52 WE 89·14 W 2·00	402·67	...	255·41	N32: C1
-(10+ kms.)	PR	Pollachi (14)	EA	Rice & Cholam	...	T 407·32 GC 326·89 WE 80·43	846·43	...	97·63	N45: M3
-(10+ kms.)	PR	Pollachi (14)	EA	Rice & Cholam	—	T 411·06 GC 377·55 WE 33·51	150·51	2·01	63·37	N6: M2
-(10+ kms.)	PR	Pollachi (17)	EA	Rice & Cholam	...	T 269·37 GC 53·10 WE 206·27 W 10·00	391·13	...	123·91	N95: C6: M2: T2
- (-5 kms.)	PR	Pollachi (16)	EA	Rice & Cholam	...	T 1,545·25 GC 1,146·40 WE 398·85	1,501·59	...	1,296·13	N409: C24: M19: T6

Location Code No.	Name of village	Total area of the village (in hectares)	Total Population and number of households	Amenities available (if not available within the village, a (—) is shown in the column and next to it in brackets, the in broad ranges viz. -5 kms., 5-10 kms., and 10+ kms. nearest place where the facility is available is given).				
				Educational	Medical	Drinking water (potable)	Post and Telegraph	Day or days of the market/hat if any
(1)	(2)	(3)	(4)	(5)	(6)	(7)	(8)	(9)
124	Anamalai Thunakkadavu R.F.	14,441·71	876 (203)	P (2)	D (1)	T, W	PO, Phone	- (10+ kms.)
125	Anamalai Pollachi Range R.F.	12,343·52	313 (71)	P (1)	D (1)	T, W	PTO, Phone	- (-5 kms.)
126	Anamalai Poonachi Range R.F.	21,601·79	588 (170)	P (1) M (1) H (1)	D (1)	T, W	PTO, Phone	- (-5 kms.)
	TALUK	1,59,043·92	3,46,076	P-226	D-9			
	TOTAL		79,855	M-57	H-16			
				H-24	MCW-12			
				PUC-2	MH-3			
				O-2	CWC-2			
					PHC-3			
					HC-3			
					FPC-1			
					RP-21			
					O-2			

VILLAGE DIRECTORY

LAND USE

TALUK

dash distance of the Communications (Bus stop, Railway Station waterway)	Approach to village	Nearest Town and distance (in kms.)	Power Supply	Staple food	"Land use (i.e. area under different types of land use in hectares rounded upto two decimal places)", Forest	Irrigated by source	Unirrigated	Culturable waste (including Gauchar and groves)	Area not available for cultivation	Remarks including any places of religious, historical or archaeological interest
(10)	(11)	(12)	(13)	(14)	(15)	(16)	(17)	(18)	(19)	(20)
BS	PR	Pollachi (36)	ED	Rice & Millets	14,441·71	...	...	...	...	...
BS	PR	Pollachi (24)	ED	Rice & Millets	12,343·52	...	...	...	...	...
BS	PR	Pollachi (36)	ED	Rice & Millets	21,601·79	...	...	...	...	...
					48,390·27	T 43,368·50	55,864·42	83·18	12,340·55	N 3,446
						W 424·93				M 454
						WE 22,891·55				C 265
						GC 19,926·14				T 176
						TK 120·68				
						R 5·20				

FOOT NOTE

The following villages form part of the Town noted against each and are hence not shown in the village Directory

	Villages treated as Census Towns	Name of Town in which included
1	Thalakkarai	Pollachi (M)
2	T. Kottampatti	Pollachi (M)
3	Pollachi	Pollachi (M)
4	Puliampatty	Puliampatty (P)
5	Uthukuli	Uthukuli (P)
6	Suleeswarampatti	Suleeswarampatti (P)
7	Makkinampatti	Makkinampatti (P)
8	Chinnampalayam	Chinnampalayam (P)
9	Valpari	Valparai (T. S.)
10	Anamalai	Anamalai (P)

P— Panchayat

M— Municipality

TS—Township

UDUMALAIPPETTAI TALUK

UDUMALAIPPETTAI TALUK
COIMBATORE DISTRICT

PANCHAYAT UNIONS

A Gudimangalam

B Madathukulam

C Udumalaippettai

2 0 2 4 Miles

Km 2 0 2 4 6

PALLADAM TALUK

DHARAPURAM TALUK
PERIYAR DISTRICT

POLLACHI TALUK

PALANI TALUK
MADURAI DISTRICT

KODAIKANAL TALUK
MADURAI DISTRICT

KERALA

FOREST

FOREST

FOREST

Palladam

Periyanegamam

Odai

Uppar

Pollachi

Pollachi Junc.

Pusaripatti

Dharapuram

Somavarapatti

Thungavi

Kaniyur

UDUMALAIPPETTAI

Kannakkampalayam

Badipatti

Kannamanaickanur

Agraharakannadiputhur

Sarcarkannadiputhur

Dindigul Junc.

Poloni

Pappankulam

Andiagoundanur

Dhali

Jallipatti

Komaralingam East

Sankaramanallur South

Amaravathi River

Devikulam

Tenmar River

SH

RH

PS

PO

PT

A

B

C

Bundary, State ... ...

" District ... ...

" Taluk ... ...

" Panchayat union. ... ...

" Village with Location Code Number. 93

Taluk headquarters ... ...

Villages having Population below 200 ... ...

" " 200 - 499 ... ...

" " 500 - 999 ... ...

" " 1000 - 4999 ... ...

" " 5000 & above. ...

Uninhabited villages ... ...

State Highway .. .. SH

Important Road. ... ...

Railway line with station (Metre gauge).. ... RS

River with stream ... ...

Post office, Post and Telegraph office ... ... PO PT

Police station ... ... PS

Hospital, Primary health centre, Dispensary, Maternity and Child welfare centre ...

Rest house, Travellers bungalow... ... ... RH

Urban area with Location Code Number.. .. XXXVI

Forest Boundary ... ...

●Based upon Survey of India map with the permission of the Surveyor General of India.

© Government of India Copyright, 1984.

P.Z.P., C.S.O., Madras-5.

UDUMALAIPETTAI

ALPHABETICAL LIST OF VILLAGES.

6. UDUMALAIPETTAI TALUK.

Serial number.	Name of village.	Location Code number.	Serial number.	Name of village.	Location Code number.
(1)	(2)	(3)	(1)	(2)	(3)
1.	Agraharakannadiputhur	50	34.	Komaralingam East	74
2.	Alampalayam	78	35.	Komaralingam West	75
3.	Amandhakadavu	3	36.	Kondampatti	8
4.	Amaravathi R. F.	93	37.	Kongalnagaram	25
5.	Anamalai R. F.	94	38.	Koralkuttai	55
6.	Andigoundanur	53	39.	Kosavanpalayam	1
7.	Andiyur	41	40.	Kottamangalam	17
8.	Anikadavu	11	41.	Krishnapuram	82
9.	Arasur	67	42.	Kudiraiar R.F.	95
10.	Athukinathupatti	7	43.	Kukkal R.F.	96
11.	Bodipatti	56	44.	Kuppampalayam	4
12.	Bodigoundendasarpatti	71	45.	Kurichikottai	89
13.	Deepalapatti	81	46.	Kurunjeri	30
14.	Devanurpudur	62	47.	Lingamavoor	86
15.	Dhali	84	48.	Maivadi	32
16.	Doddampatti	24	49.	Manjampatti R.F.	97
17.	Elayamuthur	76	50.	Manupatti	90
18.	Erisinampatti	64	51.	Mettrathi	18
19.	Ganapathipalayam	39	52.	Modakkupatti	80
20.	Gudimangalam	9	53.	Moongitholuvu	2
21.	Guruvappanaickanur	77	54.	Mukkudujallipatti	28
22.	Illuppanagaram	10	55.	North Budinatham	57
23.	Jallipatti	85	56.	Pallapalayam	79
24.	Jillobanaickenpalayam	66	57.	Pannaikinar	27
25.	Jothampatti	33	58.	Pappankulam	52
26.	Kadathur	35	59.	Periakottai	38
27.	Kallapuram	91	60.	Periapappanuthu	45
28.	Kanakkampalayam	48	61.	Periapatti	5
29.	Kaniyur	34	62.	Periavalavadi	59
30.	Kannamanaickanur	49	63.	Ponneri	22
31.	Karatholuvu	19	64.	Poolankinar	40
32.	Kodingium	65	65.	Poolavadi	6
33.	Kolumam	73	66.	Pudupalayam	26

ALPHABETICAL LIST OF VILLAGES.

6. UDUMALAIPETTAI TALUK.

Serial number.	Name of village.	Location Code number.	Serial number.	Name of village.	Location Code number.
(1)	(2)	(3)	(1)	(2)	(3)
67.	Pukkulam	23	83.	South Boodinatham	70
68.	Pungamuthur	43	84.	Thanthoni	21
69.	Ragalbavi	47	85.	Thinnapatti	61
70.	Ravanapuram	63	86.	Thumbalapatti	54
71.	Reddipalayam	68	87.	Tungavi	20
72.	Sangaramanallur	72	88.	Udukkampalayam	44
73.	Sangaramanallur	92	89.	Vadugapalayam	16
74.	Sarkarkannadiputhur	51	90.	Vagatholuvu	12
75.	Sarkarpudur	60	91.	Valayapalayam	83
76.	Sellappampalayam	42	92.	Vedapatti	37
77.	Sholamadevi	36	93.	Veedampatti	13
78.	Sinnakomarapalayam	88	94.	Velur	58
79.	Sinnapappanuthu	46	95.	Venasapatti	29
80.	Sinnavalavadi	69	96.	Venkitapuram	87
81.	Sinnaveerampatti	31	97.	Viragulpatti	14
82.	Somavarapatti	15			

Location Code No.	Name of village	Total area of the village (in hectares)	Total Population and number of households	Amenities available (if not available within the village, a (—) is shown in the column and next to it in brackets, the in broad ranges viz. -5 kms., 5-10 kms., and 10+ kms. nearest place where the facility is available is given).				
				Educational	Medical	Drinking water (potable)	Post and Telegraph	Day or days of the market/hat if any
(1)	(2)	(3)	(4)	(5)	(6)	(7)	(8)	(9)
1	Kosavanpalayam	1,098·31	1,525 (323)	P (1)	-(10+kms.)	W	PO	-(5-10 kms.)
2	Moongitholuvu	1,628·35	2,781 (692)	P (3)	-(5-10 kms.)	W	PO	-(-5 kms.)
3	Amandankadavu	1,573·16	2,965 (706)	P (1) M (1)	CWC (1)	W, TK, T	PO	Saturday
4	Kuppampalayam	501·90	723 (192)	P (1)	-(-5 kms.)	W	-(-5 kms.)	-(-5 kms.)
5	Periapatti	1,398·24	2,470 (625)	P (2) M (1)	MCW (1)	W	PO, Phone	Wednesday
6	Poolavadi	815·46	3,095 (736)	P (1) M (1) H (1)	D (1) H (1)	W, TK, T	PTO, Phone	Friday
7	Athukinathupatti	1,141·05	1,363 (336)	P (1)	-(-5 kms.)	TK, W, T	PTO	-(-5 kms.)
8	Kondampatti	1,756·38	3,175 (729)	P (4)	-(-5 kms.)	W, TK, T, HP	PO Phone	-(5-kms.)
9	Gudimangalam	2,224·31	3,548 (863)	P (4) M (1)	MCW (1), PHC (1), FPC (1)	W, TK, T, C	PO, Phone	-(10+ kms.)
10	Illuppanagaram	1,439·49	1,967 (436)	P (2)	-(-5 kms.)	W	PO	-(-5 kms.)
11	Anikadavu	1,849·14	4,675(1,052)	P (3) M (1) H (1)	-(5-10 kms.)	W	PO, Phone	Saturday

VILLAGE DIRECTORY

LAND USE

TALUK

dash distance of the Communications (Bus stop, Railway Station, waterway)	Approach to village	Nearest Town and distance (in kms.)	Power Supply	Staple food	"Land use (i.e. area under different types of land use in hectares rounded upto two decimal places)", Forest	Irrigated by source	Un-Irrigated	Culturable waste (including Gauchar and groves)	Area not available for cultivation	Remarks including any places of religious, historical or archaeological interest
(10)	(11)	(12)	(13)	(14)	(15)	(16)	(17)	(18)	(19)	(20)
BS	PR, KR	Udumalaip-pettai (19)	ED. EAg	Rice & Millets	...	T 282·62 W 282·62	387·55	318·91	109·23	N20: M1: T1
BS	PR, KR	Udumalaip-pettai (13)	ED, EAg	Rice & Millets	...	T 572·92 W 572·92	710·49	200·57	144·37	N40
BS	PR, KR	Udumalaip-pettai (23)	ED, EAg	Rice	...	T 235·90 W 235·90	467·71	746·24	123·31	N3
BS	PR, KR	Udumalaip-pettai (24)	ED, EAg	Rice	...	T 147·16 W 147·16	225·39	84·24	45·11	M 1 : N2
BS	PR, KR	Udumalaip-pettai (15)	ED, EAg	Rice & Millets	—	T 330·49 W 330·49	545·45	311·99	210·31	M4: C1 N15: T3
BS	PR, KR	Udumalaip-pettai (15)	ED, EAg	Rice & Millets	...	T 284·00 TK 19·00 W 265·00	259·00	15·00	257·46	M 1
BS	PR, KR	Udumalaip-pettai (12)	ED, EAg	Rice & Millets	...	T 146·80 W 146·80	490·32	434·98	68·95	M 2
BS	PR, KR	Udumalaip-pettai (12)	ED, EAg	Rice & Millets	...	T 441·30 W 441·30	623·10	513·93	178·05	N 5
BS	PR, KR	Udumalaip-pettai (11)	ED, EAg	Rice & Millets	...	T 762·70 O 223·74 W 538·96	1,132·28	141·33	188·00	N20: T3
BS	PR, KR	Udumalaip-pettai (12)	ED, EAg	Rice & Millets	...	T 301·45 W 301·45	682 04	346·94	109·06	N25: M3 T1
BS	PR, KR	Udumalaip-pettai (14)	ED, EAg	Rice & Millets	...	T 066·66 W 660·66	595·37	411·11	182·00	N25: C1 M4: T2

Location Code No.	Name of village	Total area of the village (in hectares)	Total Population and number of households	Amenities available (if not available within the village, a (—) is shown in the column and next to it in brackets, the in broad ranges viz. -5 kms., 5-10 kms., and 10+ kms. nearest place where the facility is available is given).				
				Educational	Medical	Drinking water (potable)	Post and Telegraph	Day or days of the market/hat if any
(1)	(2)	(3)	(4)	(5)	(6)	(7)	(8)	(9)
12	Vagatholuvu	1,492·03	3,369 (800)	P (3) M (1) H (1)	MCW (1). RP (2)	W	PO Phone	Monda..
13	Veedampatti	761·76	1,820 (446)	P (3)	-(5-10 kms.)	W	PO	- (-5 kms.)
14	Viragulpatti	1.181·87	2,422 (536)	P (3)	-(5-10 kms.)	W, T	PO	- (-5 kms.)
15	Somavarapatti	1,592·83	6,423(1,492)	P (2) M (1) H (1)	PHC (1), RP (2)	W, T	PTO, Phone	Wednesday
16	Vadugapalayam	1,193·83	3,527 (810)	P (3)	-(-5 kms.)	T, W	PO	-(5-10 kms.)
17	Kottamangalam	2,150·05	4,333 (989)	P (4) M (1)	MCW (1)	W, HP	PO, Phone	- (5-10 kms.)
18	Mettrathi	2,925·70	4,529 (1,072)	P (6) M(1)	-(-5 kms.)	W,TW	PO	- (5-10 kms.)
19	Karatholuvu	1,234·37	3,915 (905)	P (1) M (1)	-(-5 kms.)	TW, T, W	PO	- (5-10 kms.)
20	Tungavi	2,554·51	6,401 (1,443)	P (9) M (1)	D (1)	W	PO	-(10+ kms.)
21	Thanthoni	873·19	1,085 (261)	P (1)	-(5-10 kms.)	W, T	PO	- (5-10 kms.)

VILLAGE DIRECTORY

LAND USE

TALUK

dash distance of the Communications (Bus stop, Railway Station waterway)	Approach to village	Nearest Town and distance (in kms.)	Power Supply	Staple food	"Land use (i.e. area under different types of land use in hectares rounded upto two decimal places)", Forest	Irrigated by source	Un-Irrigated	Culturable waste (including Gauchar and groves)	Area not available for cultivation	Remarks including any places of religious, historical or archaeological interest
(10)	(11)	(12)	(13)	(14)	(15)	(16)	(17)	(18)	(19)	(20)
BS	PR, KR	Udumalaippettai (15)	ED, EAg	Rice & Millets	—	T 505·89 W 505·89	582·86	249·10	154·18	N50:T4: M4: C1
BS	PR, KR	Udumalaippettai (18)	ED, EAg	Rice & Millets	...	T 150·24 W 150·24	335.25	173·56	102·71	N10
BS	PR, KR	Udumalaippettai (15)	ED, EAg	Rice & Millets	...	T 186·16 W 186·16	449.63	457·90	88·18	N70: M1: C4: T8
BS	PR, KR	Udumalaippettai (20)	EA,	Rice	...	T 483·10 W 483·10	583.01	349·97	176·75	N65: T5: M6: 65
BS	PR, KR	Udumalaippettai (11)	EA,	Rice & Cholam	...	T 314·95 W 314·95	294.82	409·00	175·06	T3: M3: N5
BS	PR, KR	Udumalaippettai (8)	EA,	Rice	...	T 678·41 O 547·07 W 131·34	499.95	776·69	195·00	M3: C2: T1: N25
BS	PR, KR	Udumalaippettai (12)	EA.	Rice & Millets	...	T 667·11 O 344.78 W 322·33	1,379·57	682·77	196·25	N50: M1: T1: C2
BS	PR, KR	Udumalaippettai (16)	EA,	Rice & Millets	...	T 787·55 O 764·05 W 23.50	34·07	249·50	163.25	N100: T2: C1: M2
BS	PP, KR	Udumalaippettai (11)	ED, EAg	Rice & Millets	...	T 757·12 O 633·10 W 124.02	995.20	459·90	342·29	N80: T3: M3
BS	PR, KR	Udumalaippettai (9)	ED, EAg	Rice & Millets	...	T 395·76 O 881.28 W 14:48	295.04	110·93	71·46	71 46 N30

Location Code No.	Name of village	Total area of the village (in hectares)	Total Population and number of households	Amenities available (if not available within the village, a (—) is shown in the column and next to it in brackets, the in broad ranges viz. -5 kms., 5-10 kms., and 10+ kms. nearest place where the facility is available is given).				
				Educational	Medical	Drinking water (potable)	Post and Telegraph	Day or days of the market/hat if any
(1)	(2)	(3)	(4)	(5)	(6)	(7)	(8)	(9)
22	Ponneri	1040·11	2,779 (598)	P (3)	-(5-10 kms.)	T, W	PO	-(5-10 kms.)
23	Pukkulam	1482·65	2,718 (617)	P (1)	-(5-10 kms.)	W, TK, T	PO	-(5-10 kms.)
24	Doddampatti	716·93	1,616 (377)	P (2)	-(-5 kms.)	W, T	PO	-(5-10 kms.)
25	Kongalnagaram	1812·83	3,431 (730)	P (2) M (1)	-(5-kms.)	W, T	PO	- (10+ kms.)
26	Pudupalayam	845·34	2,313 (524)	P (2)	D (1)	W, T	PTO, Phone	- (10+ kms.)
27	Pannaikinar	786·92	1,606 (374)	P (2)	D (1)	W	PO,	-(10 + kms.)
28	Mukkudujalli patti	486·65	679 (132)	P (1)	D (1)	W	PO	- (10 + kms.)
29	Venasapatti	590·86	536 (118)	P (1)	-(5-10 kms.)	T, W	PO	- (5-10 kms.
30	Kurunjeri	246·14	1,339 (312)	P (1)	-(-5 kms.)	T, W	PO	-(5-10 kms.)
31	Sinnaveeram patti	1100·69	2,222 (509)	P (1)	-(-5 kms.)	T, W	PO,	-(-5kms.)

VILLAGE DIRECTORY

LAND USE

TALUK

dash distance of the Communications (Bus stop, Railway Station, waterway)	Approach to village	Nearest Town and distance (in kms.)	Power Supply	Staple food	"Land use (i.e. area under different types of land use in hectares rounded upto two decimal places)", Forest	Irrigated by source	Unirrigated	Culturable waste (including Gauchar and groves)	Area not available for cultivation	Remarks including any places of religious, historical or archaeological interest
(10)	(11)	(12)	(13)	(14)	(15)	(16)	(17)	(18)	(19)	(20)
BS	PR, KR,	Udumalaippettai (5)	EA	Rice	...	T 561·03 O 486·65 W 74·38	215·70	68·69	194·69	T1: N5
BS	PR, KR,	Udumalaippettai (6)	EA	Rice	...	T 364·01 W 364·01	869·19	142·32	107·13	N 15
BS	PR, KR,	Udumalaippettai (10)	ED, EAg	Rice & Ragi	...	T 178·16 W 178·16	297·72	182·70	58·35	N15: T3: C2: M1
BS	PR, KR,	Udumalaippettai (8)	ED, EAg	Rice & Ragi	...	T 412·10 W 412·10	804·89	444·24	151·60	N25: M2: T1
BS	PR, KR	Udumalaippettai (11)	ED, EAg	Rice & Cholam	...	T 201·74 W 201·74	417·13	70·92	155·55	N70: M6: T3: C4
BS	PR, KR	Udumalaippettai (12)	ED, EAg	Rice & Cholam	...	T 169·74 W 169·74	422·88	131·10	62·50	N25: M3
BS	PR, KR	Udumalaippettai (10)	ED, EAg	Rice & Cholam	...	T 88·69 W 88·69	350	16·48	30·74	N 10
BS	PR,	Udumalaippettai (6)	ED, EAg	Rice	...	T 456·56 O 456·56	85·27	...	49·03	N 10
BS	PR,	Udumalaippettai (3)	ED, EAg	Rice	...	T 74·69 O 74·69	90·28	...	81·17	N 10: T1
BS	PR,	Udumalaippettai (3)	ED, EAg	Rice	...	T 435·26 O 435·26	347·65	211·54	106·24	N15: M1

Location Code No.	Name of village	Total area of the village (in hectares)	Total Population and number of households	Amenities available (if not available within the village, a (—) is shown in the column and next to it in brackets, the in broad ranges viz. -5 kms., 5-10 kms., and 10+ kms. nearest place where the facility is available is given).				
				Educational	Medical	Drinking water (potable)	Post and Telegraph	Day or days of the market/hat if any
(1)	(2)	(3)	(4)	(5)	(6)	(7)	(8)	(9)
32	Maivadi (Mywadi)	2,441·58	4,974 (1105)	P (5), M (1)	MCW (1)	W, T	PO	-(5-10 kms.)
33	Jothampatti	845.88	3,382 (764)	P (1)	-(-5 kms.)	T, W	PO Phone	-(5-10 kms.)
34	Kaniyur	309·99	6,386(1,470)	P (3) M (1) H (1)	PHC (1), H (1) FPC (1) RP(1)	T,W,R	PO Phone	- (-5 kms.)
35	Kadathur	616·75	2,874 (674)	P (1) M (1)	-(-5 kms.)	W,T,R	PO Phone	- (5-10 kms.)
36	Sholamadevi	315·69	4,332 (845)	P (1) M (1)	D (1)	W,T,R	PO Phone	- (-5 kms.)
37	Vedapatti	553·34	1,758 (405)	P (1)	-(-5 kms.)	W, T	PO Phone	- (-5 kms.)
38	Periokottai	685·77	1,728 (380)	P (1)	-(-5 kms.)	W, T	PO	- (5-kms.)
39	Ganapathipalayam	457·45	1,420 (326)	P (1) M (1)	-(5-kms.)	T, W	PO, Phone	- (-5 kms.)
40	Poolankinar	900·53	3, 965 (892)	P(1)M(1) H (1) PUC (1)	-(5- kms,)	T, W	PO Phone	- (-5 kms.)
41	Andiyur (Andhiyur)	722·21	2,330 (544)	P(2)M(1) H (1) PUC (1)	-(5-10 kms.)	W, T	PO Phone	- (5-10 kms.)

VILLAGE DIRECTORY

LAND USE

TALUK

dash distance of the Communications (Bus stop, Railway Station, waterway)	Approach to village	Nearest Town and distance (in kms.)	Power Supply	Staple food	"Land use (i.e. area under different types of land use in hectares rounded upto two decimal places)", Forest	Irrigated by source	Unirrigated	Culturable waste (including Gauchar and groves)	Area not available for cultivation	Remarks including any places of religious, historical or archaeological interest
(10)	(11)	(12)	(13)	(14)	(15)	(16)	(17)	(18)	(19)	(20)
BS	PR, KR	Udumalaippettai (10)	ED, EAg	Rice & Cholam	...	T 579·14 O 552·80 W 26·34	463·80	1087·77	310·87	N50: T3: M1
BS	PR, KR	Udumalaippettai (9)	EA	Rice & Millets	...	T 504·63 O 427·73 W 76·90	93·08	187·21	60·96	N60: T2: C1
BS	PR	Udumaiaippettai (19)	EA	Rice & Millets		T 193·79 O 180·44 W 13·35	0·75	38·71	76·74	N100: T3: M5
BS	PR	Udumalaippettai (21)	EA	Rice & Millets	...	T 445·80 O 439·33 W 6·07	22·55	3·60	145·20	T1: N50
BS	PR	Udnmalaippettai (16)	EA	Rice & Millets	...	T 242·68 O 237·10 W 5·58	1·87	16·38	54·76	N50
BS	PR	Udnmalaippettai (16)	EA	Rice & Millets	...	T 326·12 O 322·12 W 4·00	92·51	78·12	56·59	N30: M2
BS	PR	Udumalaippettai (3)	ED, EAg	Rice & Millets	...	T 357·11 W 357·11	169·18	...	159·48	N15: T1: M1: C1
BS	PR	Udumalaippettai (5)	ED. EAg	Rice & Millets	...	T 363·97 W 363·97	58·78	...	34·70	N15: T3: C5
BS	PR	Udumalaippettai (5)	EA	Rice & Millets	...	T 148·21 W 148·21	352·04	80·94	319·34	N50: T2: C3: M1
BS	PR	Udumalaippettai (7)	ED EAg	Rice & Millets	...	T 211·81 W 211·81	431·96	...	78·44	N2: T3: M2: C1

Location Code No.	Name of village	Total area of the village (in hectares)	Total Population and number of households	Amenities available (if not available within the village, a (—) is shown in the column and next to it in brackets, the in broad ranges viz. -5 kms., 5-10 kms., and 10+ kms. nearest place where the facility is available is given).				
				Educational	Medical	Drinking water (potable)	Post and Telegraph	Day or days of the market/hat if any
(1)	(2)	(3)	(4)	(5)	(6)	(7)	(8)	(9)
42	Sellappampalayam	694·79	3,097 (709)	P (2)	H (1)	W, T	PO Phone	-(-5 kms.)
43	Pungamuthur	866·55	4,353 (985)	P (1) M (1) H (1) PUC (1)	FPC (1)	T, W	PO Phone	Saturday
44	Udukkampalayam	839·71	2,827 (647)	P (1) M (1)	-(5- kms.)	W, T	PO	-(5- kms.)
45	Periapappanuttu	630·09	1,682 (408)	P (1)	HC (1), RP (1)	TK, W	PO	-(5-10 kms.)
46	Sinnappanuthu	322·45	570 (135)	P (1)	-(-5 kms.)	W	-(-5 Kms.)	-(-5 kms.)
47	Ragalbavi	661·16	2,260 (478)	P (2)	-(-5 kms.)	W, T	PO	-(-5 kms.)
48	Kanakkampalayam	574·25	5,367, (1,197)	P (2)	O (1)	W	PO Phone	-(-5 kms.)
49	Kannamanaickanur	3141·41	8,668 (1,969)	P (8), M (1)	MCW (1)	W, T	PO	-(-5 kms.)
50	Agraharakannadiputhur (Agraharakannadipudur)	1460·30	9,383 (2,130)	P (6), M (1)	H (1)	W, T, R	PO Phoue	-(-5- kms.)

VILLAGE DIRECTORY

LAND USE

TALUK

dash distance of the Communications (Bus stop, Railway Station, waterway)	Approach to village	Nearest Town and distance (in kms.)	Power Supply	Staple food	"Land use (i.e. area under different types of land use in hectares rounded upto two decimal places)", Forest	Irrigated by source	Unirrigated	Culturable waste (including Gauchar and groves)	Area not available for cultivation	Remarks including any places of religious, historical or archaeological interest
(10)	(11)	(12)	(13)	(14)	(15)	(16)	(17)	(18)	(19)	(20)
BS	PR	Udumalaippettai (19)	ED, EAg	Rice & Milltes	...	T 497.60 CG305.77 W 191.83	109.86	57.87	29.46	C10: T8: M6: N10
BS	PR	Udumalaippettai (17)	ED, EAg	Rice & Cholam	...	T 573.80 GC332.35 W 241.45	62.16	130.07	100.52	T6: C1; M4: N20
BS	PR	Udumalaippettai (17)	ED, EAg	Rice & Cholam	...	T 338.84 GC238.95 W 99.89	237.59	180.27	83.01	T4: M3
BS	PR	Udumalaippattai (11)	ED, EAg	Rice & Cholam	...	T 334.61 GC150.83 W 183.78	163.93	50.55	81.00	T2: M1
BS	PR	Ubumalaippattai (10)	ED, EAg	Rice & Cholam	...	T 40.57 W 40.57	212.07	30.67	39.14	T2: M2: C1
BS	PR	Udumalaippettai (4)	ED, EAg	Riec & Cholam	...	T 124.22 O 124.22	334.39	40.47	162.08	N5: T1: C1
BS	PR	Udumalaippettai (22)	EA	Rice	...	T 144.50 O 144.50	180.68	...	249.07	N25: M1
BS	PR	Udumalaippettai (5)	ED, EAg	Rice	...	T 1401.66 O 1401.66	41.42	...	1698.33	N25: T2 M6
BS	PR	Udumalaippettai (13)	EA	Rice	...	T 858.56 O 772.62 W 85.94	78.60	360.39	162.75	N500: T5 C2: M5

Location Code No.	Name of village	Total area of the village (in hectares)	Total Population and number of households	Amenities available (if not available within the village, a (—) is shown in the column and next to it in brackets, the in broad ranges viz. -5 kms., 5-10 kms., and 10+ kms. nearest place where the facility is available is given).				
				Educational	Medical	Drinking water (potable)	Post and Telegraph	Day or days of the market/hat if any
(1)	(2)	(3)	(4)	(5)	(6)	(7)	(8)	(9)
51	Sarkar Kannadiputhur (Sircarkannadipudur	448·60	5,334 (1,227)	P (1), M (1)	D (1)	T, W	PTO Phone	Saturday
52	Pappankulam	2286·14	5,872 (1,354)	P (2) M (1)	D (1)	W	PO	-(5-10 kms.)
53	Andigoundanur	4885·61	8,542 (1821)	P (1) M (1)	D (1), H (1)	W	PO Phone	-(10+ kms.)
54	Thumbalapatti	181·23	1,693 (375)	P (1)	MCW (1)	T, W	PO	-(10+ kms.)
55	Koraikuttai	443·13	3,153 (738)	P (2)	-(5-10 kms.	W	PO	-(10+ kms.)
56	Bodipatti	709·39	5,794 (1256)	P (2), M (1)	-(5 kms.)	T, W	PC	-(-5 kms.)
57	North Budinatham	875·88	1,762 (376)	P (1)	-(5-10 kms.)	T, W	PO	-(-5-10 kms.)
58	Velur	467·38	939 (209)	P (2)	-(5-10 kms.)	W, T	PO	-(-5-10 (kms.)
59	Periavalavadi	923·47	3,240 (780)	P (1) M (1)	-(5-kms,)	W, T	PO Phone	Friday
60	Sankarapudur (Sircarpudur)	297·48	405 (100)	P (1)	-(5-kms.)	W, T	Pnone	-(-5 kms)

VILLAGE DIRECTORY

LAND USE

TALUK

dash distance of the Communications (Bus stop, Railway Station, waterway)	Approach to village	Nearest Town and distance (in kms.)	Power Supply	Staple food	"Land use (i.e. area under different types of land use in hectares rounded upto two decimal places)", Forest	Irrigated by source	Un-Irrigated	Culturable waste (including Gauchar and groves)	Area not available for cultivation	Remarks including any places of religious, historical or archaeological interest
(10)	(11)	(12)	(13)	(14)	(15)	(16)	(17)	(18)	(19)	(20)
BS, RS	PR, KR	Udumalaippettai (20)	EA	Rice & Millets	...	T 288·35 O 247·68 W 40·67	38·08	2·63	119·54	N 100 M3: T1
BS	PR	Udumalaippettai (12)	EA	Rice & Millets	...	T1034·91 O 584·52 W 450·39	791·00	249·00	211·23	T2: M2: N 100
BS	PR	Udumalaippettai (8)	ED, EAg	Rice & Millets	...	T 1011·75 w1011.75	1321·75	1056·74	1495·37	N 50
BS	PR	Udumalaippettai (6)	ED EAg	Rice	...	T 139·97 W 139·97	12·36	1·57	27·33	N5: T2: M1
BS	PR	Udumalaippettai (6)	ED, EAg	Rice	...	T 326·45 W 326·45	62·28	...	54·40	N5: T5: M1
BS	PR	Udumalaippettai (4)	ED, EAg	Rice	...	T 297·71 O 297·71	134·11	...	277·57	N30: T3 C4: M6:
BS	PR	Udumalaippettai (8)	ED, EAg	Rice	...	T 564·84 W 564·84	...	...	311·04	N5: T8 C6: M10
BS	PR	Udumalaippettai (7)	ED, EAg	Rice	...	T 174·46 W 174·46	152·07	...	140·85	N15: T3 M2: C2
BS	PR	Udumalaippettai (10)	ED, EAg	Rice & Cholam	...	T 365·46 W 365·46	386·50	79·18	92·23	T7: C3: M4: N30
BS	PR	Udumalaippettai (12)	EA EAg	Rice & Cholam	...	T 80·09 GC 24·40 W 55·69	158·42	29·32	29·65	N 5

Location Code No.	Name of village	Total area of the village (in hectares)	Total Population and number of households	Amenities available (if not available within the village, a (—) is shown in the column and next to it in brackets, the in broad ranges viz. –5 kms., 5-10 kms., and 10+ kms. nearest place where the facility is available is given).				
				Educational	Medical	Drinking water (potable)	Post and Telegraph	Day or days of the market/hat if any
(1)	(2)	(3)	(4)	(5)	(6)	(7)	(8)	(9)
61	Thinnapatti (Dinnapatti)	192·46	1,288 (305)	P (1), M (1)	-(–5 kms.)	W, T	PO	– (–5 kms.)
62	Devanurpudur	910.67	3,775 (824)	P (2), M (1)	–(–5 kms.)	T, W	PTO Pnone	– (–5 kms.)
63	Ravanapuram	1043·17	2,320 (566)	P (1)	–(–5 kms.)	W, T	PO Phone	- (-5 kms.)
64	Erisinampatti	388·98	1,990 (453)	P (1)	PHC (1), FPC (1), RP(1) O (1)	W, T	PO Phone	– (–5 kms.)
65	Kodingium	592·96	4,561 (1077)	P (1) M (1)	–(–5 kms.)	W, T	PO	– (-5 kms.)
66	Jillobanaicken-palayam	298·24	561 (123)	P (1)	–(–5 kms.)	W, T	–(5 kms.)	- (-5 kms.)
67	Arasur	213·15						Uninha
68	Reddipalayam	302·00	477 (120)	P (1)	–(–5 kms,)	W, T	PO	– (–5 kms.)
69	Sinnavalavadi (Chinnavalavadi)	403·24	2,110 (486)	P (1)	H (1)	T, W	PO,	Friday

VILLAGE DIRECTORY

LAND USE

TALUK

dash distance of the Communications (Bus stop, Railway Station, waterway)	Approach to village	Nearest Town and distance (in kms.)	Power Supply	Staple food	"Land use (i.e. area under different types of land use in hectares rounded upto two decimal places)", Forest	Irrigated by source	Un-Irrigated	Culturable waste (including Gauchar and groves)	Area not available for cultivation	Remarks including any places of religious, historical or archaeological interest
(10)	(11)	(12)	(13)	(14)	(15)	(16)	(17)	(18)	(19)	(20)
BS	PR	Udumalaip-pettai (12)	ED, EAg	Rice & Cholam	—	T 107·15 GC 58·58 W 48·57	37·66	20·27	27·88	T1: C3 M6: N5:
BS	PR	Udumalaip-pettai (19)	ED, EAg	Rice & Cholam	...	T 513·75 GC276.54 W 237·21	114.66	77·28	204·98	T6: C6: M10: N25
BS	PR	Udumalaip-pettai (19)	ED, EAg	Rice & Cholam	...	T 527·28 GC263.22 W 264·06	302.38	91·88	121·63	T2: C1: M3: N10
BS	PR	Udumalaip-pettai (15)	ED, EAg	Rice & Cholam	...	T 146·68 GC 98.08 W 48·60	44.34	158·73	39·23	T4: C2: M6: N25
BS	PR	Udumalaip-pettai (14)	ED, EAg	Rice & Cholam	...	T 287·48 GC282.32 W 5·16	22.37	225·64	57·47	T6: C4: M8: N3
BS	PR	Udumalaip-pettai (14)	ED, EAg	Rice & Cholam	...	T 174·65 GC136.71 W 37·94	54.44	33·82	35·33	T4: M2 N5
bited										
BS	PR	Udumalaip-pettai (16)	ED. EAg	Rice & Cholam	...	T 177·47 GC 90·12 W 87·35	43·19	53·39	27·95	M2: N2
BS	PR	Udumalaip-pettai (10)	ED, EAg	Rice & Cholam	...	T 211·71 TK 30·28 W 181·43	104·34	36·41	50·78	T6: C2: M10: N20

Location Code No.	Name of village	Total area of the village (in hectares)	Total Population and number of households	Amenities available (if not available within the village, a (—) is shown in the column and next to it in brackets, the in broad ranges viz. –5 kms., 5-10 kms., and 10+ kms. nearest place where the facility is available is given).				
				Educational	Medical	Drinking water (potable)	Post and Telegraph	Day or days of the market/hat if any
(1)	(2)	(3)	(4)	(5)	(6)	(7)	(8)	(9)
70	South Boodinatham (South boothinatham	683·44	1,103 (226)	P (1)	–(–5–10 kms.)	W T,	PO	– (5–10 kms.)
71	Bogigoundendasarpatti	268·41	445 (102)	–(5 kms.)	–(–5-10 kms.)	W	–(–5 Kms.)	–(5-10 kms.)
72	Sarkar Sankararamanallur (Sankaramanallur North)	1169·13	2,514 (586)	P(3), M (3)	–(–5 kms.)	T, W, R	PO Phone	–(–5 kms.)
73	Kolumam	369·34	2,040 (445)	P (1) M (1)	RP (1)	R, T. N	PO Phone	Tuesday
74	Komaralingam -East	738·29	6,477 (1,456)	P(1)M(1) H (1)	H (1)	T, W	PO Phone	–(–5 kms.)
75	Komaralingam -West	1957·25	3,930 (897)	P (1) M(1)H(1)	H (1)	T, W	PO Phone	–(–5 kms.)
76	Elayamuthur	2141·04	4,156 (897)	P (2)	D (1)	T, W	PO	– (10+ kms.)
77	Guruvappanickanur	214·27	1,382, (276)	P (1)	–(–5 kms.)	W	–(–5 kms.)	–(5–10 kms.)
78	Alampalayam	437·11	1,379 (297)	P (1)	–(–5 kms.)	T, W	–(–5 kms.)	–(5–10 kms.)
79	Pallapalayam	518·48	3,940 (820)	P (1)	–(–5 kms.)	T, W	PO	–(5-10 kms.)

VILLAGE DIRECTORY

LAND USE

TALUK

dash distance of the Communications (Bus stop, Railway Station, waterway)	Approach to village	Nearest Town and distance (in kms.)	Power Supply	Staple food	"Land use (i.e. area under different types of land use in hectares rounded upto two decimal places)", Forest	Irrigated by source	Un-Irrigated	Culturable waste (including Gauchar and groves)	Area not available for cultivation	Remarks including any places of religious, historical or archaeological interest
(10)	(11)	(12)	(13)	(14)	(15)	(16)	(17)	(18)	(19)	(20)
BS	PR	Udumalaippettai (8)	ED, EAg	Rice	...	T 479·75 TK 479.75	...	...	203·69	N5: C2: T20: M10
BS	PR	Udumalaippettai (6)	EA, EAg	Rice	...	T 140·48 W 140·48	111·47	...	16·46	N3
BS	PR KR	Udumalaippettai (18)	EA,	Rice & Millets	...	T 279·38 W 227 99 CG51·39	540·25	239·88	109·62	C2: T1: M2: N510
BS	PR,	Udumalaippettal (17)	EA,	Rice & Millets	...	T 231·87 TK 154 98 W 43·09 GC33.80	41·71	2·69	114·07	T1: M2; N100
BS	PR	Udumalaippettai (14)	EA,	Rice & Millets	...	T 523·75 TK 520.41 W 3·34	9·46	28·72	176·36	T2: C1 M4: N150
BS	PR	Udumalaippettai (14)	EA,	Rice & Millets	...	T 1110·22 GC494.79 W 41·91 O 573·52	346·09	239·37	261·57	T2: C1: M4: N150
BS	PR	Ubumalaippettai (13)	EA,	Rice & Wheat	...	T 875·60 W 875·60	520·08	513·89	231·47	N100: T5: C1
BS	PR	Udumalaippettai (9)	EA	Rice	...	T 144·25 W 144·25	46·09	...	23·93	N10: T1: C1: M2
BS	PR	Udumalaippettai (7)	EA,	Rice	...	T 263·02 W 263·02	39·51	57·34	77·24	N15: T2
BS	PR	Udumalaippettai (7)	ED, EAg	Rice	...	T 306·34 O 306·34	90·78	46·85	14·51	N25: T1

Location Code No.	Name of village	Total area of the village (in hectares)	Total Population and number of households	Amenities available (if not available within the village, a (—) is shown in the column and next to it in brackets, the in broad ranges viz. –5 kms., 5-10 kms., and 10+ kms. nearest place where the facility is available is given).				
				Educational	Medical	Drinking water (potable)	Post and Telegraph	Day or days of the market/hat if any
(1)	(2)	(3)	(4)	(5)	(6)	(7)	(8)	(9)
80	Modakkupatti	262·39	627 (146)	P (1)	–(-5 kms)	T, W	–(-5 kms.)	-(–5 kms)
81	Deepalapatti	384·64	758 (168)	P (1)	-(-5 kms.)	T, W	PO	-(-5 kms.)
82	Krishnapuram	735·56						Uninhabited
83	Valayapalayam	1,356·16	708 (137)	-(–5kms)	-(-5 kms,)	W	–(–5kms)	-(-5 kms)
84	Dhali	3,226·77	5,069 (1235)	P(2)M(1)	O (1), D (1)	T, W	PO	-(10+ kms.)
85	Jallipatti	1,341·38	5,992 (1379)	P(2)M(1) H (1)	H (1)	T, W	PO Phone	-(5-10 kms.)
86	Lingamavoor	138·10	326 (84)	P (1)	-(-5 kms.)	HP	–(–5 kms)	-(5-10 kms.)
87	Venkitapuram	482·71	534 (129)	–(-5 kms.)	-(-5 kms.)	HP	–(-5 kms)	–(–5 kms)
88	Sinnakomara-palayam	493·92	1,001 (240)	P (1)	-(5-10 kms.)	W	–(–5 kms.)	-(10+ kms.)
89	Kurichikottai	473·70	2,670 (597)	P(1)M(1) H(1), PUC (1)	O (1) MCW (1)	W	PO, Phone	Wednesday
90	Manupatti	1,740·62	3,139 (711)	P (1)	-(-5 kms.)	W	PO	–(-5 kms.)

VILLAGE DIRECTORY

LAND USE

TALUK

dash distance of the Communications (Bus stop, Railway Station waterway)	Approach to village	Nearest Town and distance (in kms.)	Power Supply	Staple food	"Land use (i.e. area under different types of land use in hectares rounded upto two decimal places)", Forest	Irrigated by source	Un-Irrigated	Culturable waste (including Gauchar and groves)	Area not available for cultivation	Remarks including any places of religious, historical or archaeological interest
(10)	(11)	(12)	(13)	(14)	(15)	(16)	(17)	(18)	(19)	(20)
BS	PR	Udumalaip-pettai (12)	ED, EAg	Rice & Cholam	...	T 112·64 GC 38·10 W 74·54	58·11	51·90	39·74	T2: M4: N5
BS	PR	Udumalaip-pettai (14)	ED, EAg	Rice & Cholam	...	T 79·50 GC 23·05 W 56·45	213·28	30·19	61·67	C1: T2: M4: N10
BS	PR	Udumalaip-pettai (18)	ED, EAg	Rice & Cholam	...	T 380·38 TK 48·56 GC248.05 W 83·77	567·35	296·30	112·13	T6: M4:
BS	PR	Udumalaip-pettai (12)	ED, EAg	Rice	...	T 809·40 W 809·40	1313·55	938·78	165·04	N30: T5: C2: M5
BS	PR	Udumalaip-pettai (10)	ED, EAg	Rice & Maize	...	T 422·10 W 422·10	294·24	484·37	140·67	N25: T12: C3: M3
-(-5 kms.)	PR	Udumalaip-pettai (12)	ED, EAg	Rice	...	T 56·42 W 56·42	60·70	13·90	7·08	N5
-(-5 kms.)	PR	Udumalaip-pettai (12)	ED, EAg	Rice	...	T 91·06 W 91·06	317·93	44·55	29·17	N3: T10 C1: M2:
BS	PR	Udumalaip-pettai (10)	ED, EAg	Rice Millets	...	T 172·00 W 172·00	248·73	38·33	34·86	T3: C2: N5
BS	PR	Udumalaip-pettai (10)	ED, EAg	Rice	...	T 305·10 W 305·10	124·04	...	44·56	N15: T2: C2: M1
BS	PR	Udumalaip-pettai (12)	ED, EAg	Rice	...	T 257·89 W 257·89	1302·46	...	180·27	N15: T2: C2: M1

Location Code No.	Name of village	Total area of the village (in hectares)	Total Population and number of households	Amenities available (if not available within the village, a (—) is shown in the column and next to it in brackets, the in broad ranges viz. -5 kms., 5-10 kms., and 10+ kms. nearest place where the facility is available is given).				
				Educational	Medical	Drinking water (potable)	Post and Telegraph	Day or days of the market/hat if any
(1)	(2)	(3)	(4)	(5)	(6)	(7)	(8)	(9)
91	Kallapuram	1,339·56	3,443 (800)	P (1)	-(-5 kms.)	W, C,	PO	-(5-10 kms.)
92	Sarkar Sankara-ramanallur (Sangaramana-llur) (South)	1,601·80	7,180 (1653)	P (3) M (3)	-(-5 kms.)	T, R, W	PO	-(-5kms.)
93	Amaravathi R. F.	13,496.73	523 (115)	-(-5 kms.)	-(-5 kms.)	W	PTO, Phone	- (10+ kms.)
94	Anamalai R. F.	29,317.14	1,222 (272)	-(-5 kms.)	-(-5 kms.)	W	PTO, Phone	- (10+ kms.)
95	Kudiraiar R. F.	1,025·10						Uninha
96	Kukkal R. F.	6,651·24						Uninha
97	Manjampatti R.F.	N. A.	58 (13)	(-5 kms.)	-(-5 kms.)	W	PTO, Phone	-(10+ kms.)
		145,989·41	271,138 (61,707)	P 170 M 44 H 15 PUC 4	D 11 H 9 MCW 8 CWC 1 PHC 4 HC 1 FPC 4 RP 8 O 4			

Foot Note: The following villages form past of the towns noted against each and are hence not showu in the villages Directory.

Village treated as cence town	Name of town in whicn included
Udumalaippettai	Udumalaippettai (M)

VILLAGE DIRECTORY

LAND USE

TALUK

dash distance of the Communications (Bus stop, Railway Station, waterway)	Approach to village	Nearest Town and distance (in kms.)	Power Supply	Staple food	"Land use (i.e. area under different types of land use in hectares rounded upto two decimal places)", Forest	Irrigated by source	Unirrigated	Culturable waste (including Gauchar and groves)	Area not available for cultivation	Remarks including any places of religious, historical or archaeological interest
(10)	(11)	(12)	(13)	(14)	(15)	(16)	(17)	(18)	(19)	(20)
BS	PR	Udumalaippettai (18)	ED, EAg	Rice	...	T 517·88 W 517·88	514·16	0·14	307·38	N5
BS	PR	Udumalaippettai (17)	EA	Rice & Millets	...	T 404·26 TK 128.41 W 275·85	627·99	370·85	198·70	M2: C1: T1: N150
BS	PR	Udumalaippettai (24)	ED	Rice & Millets	13,396·73	...	...	...	...	...
BS	PR	Udumalaippettai (24)	ED	Rice & Millets	29,317·14	...	...	...	...	...
bited										
blted										
-(-5 5 kms.)	PR	Udumalaippettai (27)	ED	Rice & Millets	NA	...	...	...	...	...
					42,713·87	T 34,115·04 W 18,573·45 O 11,013·15 TK 1,381·39 GC 3,147·05	29,750·70	16,570·18	14,114.57	N 3263 M 215 C 110 T 234

APPENDIX (I)

TALUK-WISE ABSTRACT OF EDUCATIONAL,

Name of District : COIMBATORE

EDUCATIONAL

Sl. No.	Name of Taluk	Primary School		Middle Scholl		Matriculation/Secondary School		Higher Secondary/ PUC/Intermediate/ Junior College		Collage (Graduate and above)		Audult literacy/ class/ centres		Others
		Villages	Institutions	Villages	Institutions	Villages	Institutions	Villages	Institutions	Villages	Institutions	Villages	institutions	Villages
1	2	3	4	5	6	7	8	9	10	11	12	13	14	15
1	Mettuppalayam	19	107	13	20	7	8	1	1	...	...	...	...	...
2	Avanashi	52	157	27	30	13	13	...	...	...	...	...	...	...
3	Palladam	96	277	49	62	22	26	4	4	...	...	...	...	3
4	Coimbatore	49	129	25	25	23	23	5	5	...	...	...	...	10
5	Pollochi	123	226	50	57	22	24	2	2	...	...	...	...	1
6	Udumalaippettai	87	170	41	44	15	15	4	4	...	...	...	...	...
	Total	426	1,066	208	238	102	109	16	16	...	...	...	...	14

VILLAGE DIRECTORY

MEDICAL AND OTHER AMENITIES

MEDICAL													
	Villages with no educational facilities	Dispensary		Hospital		Maternity and Child Welfare Centre/Maternity Home/Child Welfare Centre		Primary Health centre/Health Centre		Family Planning Centre		Primary Health Sub-centre	
Institutions		Villages	Institutions	Villages	Institutions	Villages	Institutions	Villages	Institutions	Villages	Institutions	Villages	Institutions
16	17	18	19	20	21	22	23	24	25	26	27	28	29
...	5	1	1	2	2	7	7	2	3	1	1	...	...
...	...	1	1	...	...	8	8	3	3	...	...	...	...
3	...	14	14	9	9	19	19	7	7	1	1	2	2
11	7	9	11	2	2	15	15	10	10	1	1	5	5
1	3	9	9	13	16	17	17	6	6	1	1	...	...
...	6	11	11	9	9	9	9	5	5	4	4	...	...
15	21	45	47	35	38	75	75	33	34	8	8	7	7

Sl. No.	Name of Taluk	Medical (contd.)					DRINKING WATER							
		Community health workers			Others	Villages with no medical facility	Tap	Well	Tank	Tube well	River	Fountain	Canal	Others
		Villages	Numbers	Villages	institutions									
1	2	30	31	32	33	34	35	36	37	38	39	40	41	42
1	Mettuppalaiyam	1	1	1	2	15	4	21	1	...	5	...	3	3
2	Avanashi	...	...	...	...	41	4	52	...	3	...	...	...	...
3	Palladam	...	...	8	11	48	24	96	2	23	...	...	...	...
4	Coimbatore	...	...	13	21	25	35	52	4	11	6	...	...	4
5	Pollachi	...	...	7	23	90	8	126	...	1	...	...	...	...
6	Udumalaippettai	...	...	10	12	60	67	91	7	2	7	...	2	4
	Total	1	1	39	69	279	142	438	14	40	18	...	5	11

		POST & TELEGRAPH					COMMUNICATIONS					POWER SUPPLY	
More-than one Source	Villages with no drinking water facility of any type	P. O.	T. O.	P. T. O.	P. O. & Phone	T. O. & Phone	P.T.O. & Phone	Phone	Bus Stop	Railway Station	Navigable water way	Available	Not available
43	44	45	46	47	48	49	50	51	52	53	54	55	56
9	1	18	...	...	...	...	...	...	17	4	2	24	...
7	...	46	...	4	...	...	...	...	52	2	...	52	...
26	...	59	...	5	1	...	21	...	94	27	...	96	...
44	...	41	...	1	9	...	1	...	55	5	...	55	1
6	...	64	...	1	1	...	10	...	9	6	...	124	2
64	...	42	...	1	30	...	9	...	90	1	...	93	...
156	1	270	...	12	41	...	41	...	317	45	2	444	3

APPENDIX (II) - VILLAGE DIRECTORY

LAND UTILISATION DATA IN RESPECT OF NON-MUNICIPAL (CENSUS TOWNS)

District : COIMBATORE

Sl. No.	Name of town and Taluk with in brackets	Total Area	Land use (i. e. area under different types of land use in hectares rounded upto two decimal places				
			Forest	Irrigated by source	Un-Irriga-ted	Cultu-rable vaste (includ-ing Gau-char and groves	Area not avail-able for culti vation
1	2	3	4	5	6	7	8
1	Karamadai (Mettupalaiyam)	2000,00	...	T 166·00 WE 166·00	563·00	42·00	1229·00
2	Avanashi (Avanashi)	875·00	...	T 308·00 TK 308·00	459·00	1·00	107·00
3	Tirumuruganpundi (Avanashi)	1476·00	...	T 487·00 TK 487·00	831·00	3·00	155·00
4	Annur (Avanashi)	1999·00	...	T 485·00 TK 485·00	1176·00	27·00	311·00
5	Palladam (Palladam)	1335·58	...	T 940·00 W 50·00 WE 890·00	113·45	72·40	209·73
6	Chettipalaiyam (Palladam)	1038·59	...	T 248·19 TK 248·19	352·30	156·00	282·10
7	Velampalaiyam (Palladam)	192 36	...	...	13·00	22·15	157·21
8	Veerapandi (Palladam)	1163·83	...	T 275·40 TK 275·40	403·33	165·00	320·10
9	Muthugounden Pudur Railway Colony (Palladam)	132·00	...	T 61·00 W 61·00	30·00	19·00	22·00
10	Sulur (Palladam)	1096·00	...	T 530·00 TK&W530·00	495·00	26·00	45·00
11	Pallapalaiyam (Palladam)	560·00	...	T 366·00 C&W 366·00	138·00	21·00	35·00
12	Vilankurichchi (Coimbatore)	1001·90	...	T 64·20 WE,TK 64·20	319·30	148·40	470·00

APPENDIX (II) - VILLAGE DIRECTORY

LAND UTILISATION DATA IN RESPECT OF NON-MUNICIPAL (CENSUS TOWNS)

District : COIMBATORE

Sl. No.	Name of town and Taluk with in brackets	Total Area	Land use (i. e. area under different types of land use in hectares rounded upto two decimal places)				
			Forest	Irrigated by source	Un-Irrigated	Cultu-rable vaste (includ-ing Gau-char and groves	Area not avail-able for culti vation
1	2	3	4	5	6	7	8
13	Periyanayakkanpalaiyam (Coimbatore)	937·87	...	...	530·73	160·23	246·91
14	Narasimhanayakkanpalaiyam (Coimbatore)	636·70	...	T 227·06 WE 227·06	301·52	71·80	36·32
15	Kurudampalaiyam (Coimbotore)	1281·00	40·00	T 385·00 WE 385·00	500·00	22·00	334·00
16	Veerakeralam (Coimbatore)	899·00	...	T 203·23 WE 203·23	597·70	8·54	89·53
17	Perur Chettipalaiyam (Coimbatore)	1118·00	...	T 139·25 WE 132·25	797·50	23·50	157·75
18	Kuniyamuttur (Coimbatore)	2354·00	...	T 1400·00 TK 1400·00	561·00	68·00	325·00
19	Kavundampalaiyam (Coimbatore)	855·00	...	T 558·08 WE 558·08	—	...	296·92
20	Chinnavedampatti (Coimbator)	1232·00	...	T 251·60 wE,TK251·60	638·30	342·10	...
21	Kurichchi (Coimbotore)	2033·00	...	T 490·00 wE,TK490·00	474·00	147·00	922·00
22	Madukkarai (Coimbatore)	2147·00	200·00	T 578·00 WE 578·00	603·00	285·00	481·00
23	Vellalore (Coimbatore)	1618·00	...	T 264·00 TK 146·00 WE 118·00	591·00	755·00	8·20
24	Perur (Coimbatore)	611·00	...	T 404·00 wE,TK404·00	15·00	...	192·00

APPENDIX (II) - VILLAGE DIRECTORY

LAND UTILISATION DATA IN RESPECT OF NON-MUNICIPAL (CENSUS TOWNS)

District : COIMBATORE

Sl. No.	Name of town and Taluk with in brackets	Total Area	Land use (i. e. area under different types of land use in hectares rounded upto two decimal places				
			Forest	Irrigated by source	Un-Irriga-ted	Cultu-rable vaste (includ-ing Gau-char and groves	Area not avail-able for culti vation
1	2	3	4	5	6	7	8
25	Puliyampatti (Pollachi)	*385·78	...	T 123·00 WE 123·00	198·00	0·32	7·00
26	Uttukkuli (Pollachi)	1289·81	...	T 486·00 GC 180·00 WE 275·20 TK 30·80	237·41	354·80	211·60
27	Suleeswarampatti (Pollachi)	550·14	...	T 154·18 GC 15·92 WE 138·26	229·16	122·00	44·80
28	Makkinampatti (Pollachi)	470·83	...	T 63·60 WE 63·60	279·91	91·20	36·12
29	Chinnampalaiyam (Pollachi)	191·73	...	T 29·60 WE 29·60	93·73	40·40	28·00
30	Valparai (Pollachi)	39,368·16	2914·55	...	18486·37	12269·14	5698·10
31	Anamalai (Pollachi)	1,607·18		T 1130·32 L 1087·42 WE 42·90	21·52	189·03	266·31

* The difference is due to Waterways.

APPENDIX III

Talukwise list of villages, where no amenities are available

Sl. No.	Name of Taluk	L. C. No	Name of village
1	2	3	4
NIL			

APPENDIX IV—

LIST OF VILLAGES ACCORDING TO THE PROPORTION OF SCHEDULED CASTES

A - SCHEDULED

Taluk : METTUPPALAIYAM

Ranges of Scheduled Castes					
NIL		0-5		6-10	
L.C. No.	Name of villages	L.C. No.	Name of villages	L.C. No.	Name of villages
1	2	3	4	5	6
2	Odanthorai R.F.	...	...	3	Sirumugai
13	Kallar R.F.			12	Odanthorai
18	Kandiyur R.F.			25	Tholampalayam
19	Piller Slope R. F.			26	Velliangadu
20	Nellithorai & Sendapatti R,F.			27	Kemmarampalayam
21	Melur Slope R.F.				

VILLAGE DIRECTORY

AND SCHEDULED TRIBES TO THE TOTAL POPULATION BY RANGES

CASTES

Population (Petcentages)

11-15		16-20		21-30		31*	
L.C. No.	Name of village	L.C. No.	Name of village	L.C. No.	Name of village	L:C No,	Name of village
7	8	9	10	11	12	13	14
10	Jadayampalayam	8	Iluppanatham	5	Sinnakallipatti	6	Muduthorai
11	Chikkadasam palayam	17	Thekkampatti	7	Irunbarai		
		31	Chikkarasam palayam	9	Bellapalayam		
15	Nellithorai			30	Belladi		
28	Kalampalayam						
29	Marudur						

APPENDIX IV—

LIST OF VILLAGES ACCORDING TO THE PROPORTION OF SCHEDULED CASTES

B - SCHEDULED

Taluk : METTUPPALAIYAM

Ranges of Scheduled Tribes					
NIL		0-5		6-15	
L.C. No.	Name of villages	L C. No.	Name of villages	L.C. No.	Name of villages
1	2	3	4	5	6
5	Sinnakalipatti	2	Odanthorai R. F.	27	Kennarampalayam
6	Muduthorai	3	Sirumugai	28	Kalampalayom
7	Irumbarai	8	Iluppanatham		
9	Bellapalayam	10	Jadayampalayam		
13	Kallar R. F.	11	Chikkarasampalayam		
30	Belladi	17	ThekKampatti		
31	Chikkarasampalayam	29	Marudur		

VILLAGE DIRECTORY

AND SCHEDULED TRIBES TO THE TOTAL POPULATION BY RANGES

TRIBES

Population (Petcentages)

16-25		26-35		36-50		51*	
L.C. No.	Name of village	L.C. No.	Name of village	L.C. No.	Name of village	L:C No,	Name of village
7	8	9	10	11	12	13	14
12	Odanthorai			25	Tholampalayam	18	Kandiyur
15	Nellithorai					19	Pillur Slop R. F.
26	Velliangadu					20	Nellithorai & Sendapatti R. F.
						21	Melurslop R. F.

APPENDIX IV—

LIST OF VILLAGES ACCORDING TO THE PROPORTION OF SCHEDULED CASTES

A - SCHEDULED

Taluk : AVANASHI

Ranges of Scheduled Csates					
NIL		0–5		6–10	
L.C. No.	Name of villages	L C. No.	Name of villages	L.C. No.	Name of villages
1	2	3	4	5	6
...	...	...	...	...	...

VILLAGE DIRECTORY

AND SCHEDULED TRIBES TO THE TOTAL POPULATION BY RANGES

CASTES

Population (Petcentages)

11-15		16-20		21-30		31-+	
L.C. No.	Name of village	L.C. No.	Name of village	L.C. No.	Name of village	L:C No,	Name of village
7	8	9	10	11	12	13	14
7	Kuttagam	9	Pulipar	1	Akkaraisengapalli	2	Kanuvakkarai
11	Punjaithamaraikulam	10	Thathanur	4	Pongalore	3	Ambodi
31	Vadugapalayam	14	Thandakkarampalayam	5	Alathur	13	Cheyur
39	Uppilipalayam	17	Pasur	6	Mangarasavalayapa-layam	15	Kanur
42	Kuppaipalayam	20	Odderpalayam			18	Anrurmettupalayam
43	Kattampatti	21	Kuppanur	8	Pothampalayam	40	Pilliappampalayam
		23	Vadavalli	12	Papankulam		
		24	Karaigoundenpalayam	16	Allapalayam		
		25	Kanjapalli	19	Vadakkalur		
		26	Ramanathapuram	22	Pogalore		
		32	Ayyampalayam	27	Muriandampalayam		
		33	Thulukkamuthur	28	Vettuvapalayam		
		37	Nambiampalayam	29	Karumapalayam		

APPENDIX IV—

LIST OF VILLAGES ACCORDING TO THE PROPORTION OF SCHEDULED CASTES

A - SCHEDULED

Taluk : AVANASHI

Ranges of Scheduled Csates					
NIL		0–5		6–10	
L.C. No.	Name of villages	L.C. No.	Name of villages	L.C. No.	Name of villages
1	2	3	4	5	6
...	...	...	...	...	...

VILLAGE DIRECTORY

AND SCHEDULED TRIBES TO THE TOTAL POPULATION BY RANGES

CASTES

Population (Petcentages)

11-15		16-20		21-30		31*	
No.	Name of village	L.C. No.	Name of village	L.C. No.	Name of village	L:C No,	Name of village
7	8	9	10	11	12	13	14
		41	Karaiampalayam	30	Naduvacheri		
		44	Kunnathur	34	Kuppandampalayam		
		47	Naranapuram	35	Sinnaripalayam		
				36	Sembainallur		
				38	Karavalur		
				45	Masakavundenchetti-palayam		
				46	Pachapalayam		
				48	Thekkalur		
				49	Pudupalayam		
				50	Velayudampalayam		
				51	Palangarai		
				52	Kaniampundi		

APPENDIX IV—

LIST OF VILLAGES ACCORDING TO THE PROPORTION OF SCHEDULED CASTES

B - SCHEDULED

Taluk : AVANASHI

Ranges of Scheduled Tribes					
NIL		0-5		6-15	
L.C. No.	Name of villages	L C. No.	Name of villages	L.C. No.	Name of villages
1	2	3	4	5	6
1	Akkaraisengapalli	18	Annurmettupalayam	16	Allapalayam
2	Kanuvakkarai	21	Kuppanur		
3	Ambadi	43	Kattamcatti		
4	Pongalore				
5	Alathur				
6	Mangarasavalayapalayam				
7	Kuttagam				
8	Pothampalayam				
9	Pulipar				
10	Thathanur				
11	Punjaithamaraikulam				
12	Papankulam				
13	Cheyur				

VILLAGE DIRECTORY

AND SCHEDULED TRIBES TO THE TOTAL POPULATION BY RANGES

TRIBES

Population (Petcentages)							
16-25		26-35		36-50		51*	
L.C. No.	Name of village	L.C. No.	Name of village	L.C. No.	Name of village	L:C No,	Name of village
7	8	9	10	11	12	13	14
...	...	17	Pasur	...	...	...	...

APPENDIX IV—

LIST OF VILLAGES ACCORDING TO THE PROPORTION OF SCHEDULED CASTES

B - SCHEDULED

Taluk : AVANASHI

Ranges of Scheduled Tribes					
NIL		0–5		6–15	
L.C. No.	Name of villages	L C. No.	Name of villages	L.C. No.	Name of villages
1	2	3	4	5	6
14	Thandakkarampalayam				
15	Kanur				
19	Vadakkalur				
20	Odderpalayam				
22	Pogalore				
23	Vadavalli				
24	Karaigoundenpalayam				
25	Kanjapalli				
26	Ramanathapuram				
27	Muriandampalayam				
28	Vettuvapalayam				
29	Karumapalayam				
30	Naduvacheri				

VILLAGE DIRECTORY

AND SCHEDULED TRIBES TO THE TOTAL POPULATION BY RANGES

TRIBES

Population (Petcentages)

16-25		26-35		36-50		51*	
L.C. No.	Name of village	L.C. No.	Name of village	L.C. No.	Name of village	L·C No,	Name of village
7	8	9	10	11	12	13	14
...	...	...	...	...	...	...	...

APPENDIX IV—

LIST OF VILLAGES ACCORDING TO THE PROPORTION OF SCHEDULED CASTES

B - SCHEDULED

Taluk : AVANASHI

Ranges of Scheduled Tribes					
NIL		0–5		6–15	
L.C. No.	Name of villages	L C. No.	Name of villages	L.C. No.	Name of villages
1	2	3	4	5	6
31	Vadugapalayam				
32	Ayyampalayam				
33	Thulukkamuthur				
34	Kuppandampalayam				
35	Sinnaripalayam				
36	Sembainallur				
37	Nambiampalayam				
38	Karavalur				
39	Uppilipalayam				
40	Pillaiappampalayam				
41	Kariampalayam				
42	Kuppaipalayam				
44	Kunnathur				
45	Masakavundenchettipalayam				

VILLAGE DIRECTORY

AND SCHEDULED TRIBES TO THE TOTAL POPULATION BY RANGES

TRIBES

Population (Petcentages)

16-25		26-35		36-50		51*	
L.C. No.	Name of village	L.C. No.	Name of village	L.C. No.	Name of village	L:C No,	Name of village
7	8	9	10	11	12	13	14
...	...	...	...	...	...	...	...

APPENDIX IV—

LIST OF VILLAGES ACCORDING TO THE PROPORTION OF SCHEDULED CASTES

B - SCHEDULED

Taluk : AVANASHI

Range of Scheduled Tribes					
NIL		0-5		6-15	
L.C. No.	Name of villages	L C. No.	Name of villages	L.C. No.	Name of villages
1	2	3	4	5	6
46	Pachapalayam				
47	Naranapuram				
48	Thekkalur				
49	Pudupalayam				
50	Velayudampalayam				
51	Palangarai				
52	Kaniampundi				

VILLAGE DIRECTORY

AND SCHEDULED TRIBES TO THE TOTAL POPULATION BY RANGES

TRIBES

Population (Petcentages)							
16-25		26-35		36-50		51*	
L.C. No.	Name of village	L.C. No.	Name of village	L.C. No.	Name of village	L C No,	Name of village
7	8	9	10	11	12	13	14
...	...	...	...	...	...	...	...

PALLADAM TALUK

APPENDIX IV—

LIST OF VILLAGES ACCORDING TO THE PROPORTION OF SCHEDULED CASTES

A - SCHEDULED

Taluk: **PALLADAM**

Ranges of Scheduled Csates					
NIL		0-5		6-10	
L.C. No.	Name of villages	L.C. No.	Name of villages	L.C. No.	Name of villages
1	2	3	4	5	6
...	—	...	...	22	Mannarai
				76	Velarasikallipalayam
				85	Begampatti

VILLAGE DIRECTORY

AND SCHEDULED TRIBES TO THE TOTAL POPULATION BY RANGES

CASTES

Population (Petcentages)

11-15		16-20		21-30		31*	
L.C. No.	Name of village	L.C. No.	Name of village	L.C. No.	Name of village	L:C No,	Name of village
7	8	9	10	11	12	13	14
2	Kaduvattipalayam	3	Moppiripalayam	1	Paduvampalli	16	Vallipuram
6	Karumathampatti	7	Semmandampalayam	4	Giddampalayam	24	Mudalipalayam
10	Pongupalayam	12	Toravalur	5	Kaniyur	27	Muthanampalayam
14	Sokkanur	13	Merkupathi	8	Mangalam	48	Palladam
18	Kanakkampalayam	15	Pattampalayam	9	Andipalayam	51	Ugayanyur
31	Velampalayam	17	Perumanallur	11	Ittiveerampalayam		
40	Kannampalayam	20	Neriperichal	19	Kalipalayam		
41	Kalangal	21	Thottipalayam	23	Nallur		
46	Semmipalayam	25	Nachipalayam	26	Peruntholuru		
68	Edayampalayam	28	Karaipudur	30	Iduvoi		
82	K. Krishnapuram	29	Veerapandi	32	Pumalur		
91	Jallippatti	35	Rasipalayam	33	Samalapuram		
		36	Arasur	34	K. Madappur		
		38	Mydampatti	37	Nillambur		

APPENDIX IV—

LIST OF VILLAGES ACCORDING TO THE PROPORTION OF SCHEDULED CASTES

A - SCHEDULED

Taluk: PALLADAM

Ranges of Scheduled Csates					
NIL		0–5		6–10	
L.C. No.	Name of villages	L,C. No.	Name of villages	L.C. No.	Name of villages
1	2	3	4	5	6
...	—	...	...	...	...

VILLAGE DIRECTORY

AND SCHEDULED TRIBES TO THE TOTAL POPULATION BY RANGES

CASTES

Population (Petcentages)

11-15		16-20		21-30		31*	
L.C. No.	Name of village	L.C. No.	Name of village	L.C. No.	Name of village	L.C No,	Name of village
7	8	9	10	11	12	13	14
		44	Ichipatti	39	Irugur		
		45	Kondangipalayam	42	Kangayanpalayam		
		60	Kaspa Ayyampalayam	43	Kadampadi		
		61	Paruvoy	47	Sukkampalayam		
		64	Peedampalli	49	Naranapuram		
		65	Pattanam	50	Ganapathipalayam		
		66	Kallapalayam	52	Thonkuttipalayam		
		67	Pappampatti	53	Kandiyankovil		
		69	Sellakarichal	54	Alagumalai		
		72	Anuppatti	55	North Avanashipalayam		
		75	Elavanthi	56	Pongalur		
		81	Vadambacheri	57	Madappur		
		86	Pachapalayam	58	Vadugapalayam		
		88	Kumarapalayam	59	Panikkampatti		
		89	Vadavadampatti	62	Karadibavi		

APPENDIX IV—

LIST OF VILLAGES ACCORDING TO THE PROPORTION OF SCHEDULED CASTES

A - SCHEDULED

Taluk: PALLADAM

Ranges of Scheduled Csates					
NIL		0–5		6–10	
L.C. No.	Name of villages	L,C. No.	Name of villages	L.C. No.	Name of villages
1	2	3	4	5	6
...	—	...	...	...	...

VILLAGE DIRECTORY

AND SCHEDULED TRIBES TO THE TOTAL POPULATION, BY RANGES

CASTES

Population (Petcentages)

11-15		16-20		21-30		31*	
L.C. No.	Name of village	L.C. No.	Name of village	L.C. No.	Name of village	L:C No,	Name of village
7	8	9	10	11	12	13	14
		90	Kamalapatti	63	Appanaickenpatti		
		93	Senjeriayyampalayam	70	Mallegoundenpalayam		
				71	Puliampatti		
				73	Kethanur		
				74	Chittambalam		
					Kattur		
				78	South Avanashi-palayam		
				79	Velarasi Vadamal a palayam		
				80	Vavipalayam		
				83	Varappatti		
				84	Vadavalli		
				87	Purandampalayam		
				92	Senjeripudur		
				94	Malappalayam		
				95	Thalakkarai		
				96	J. Krishnapuram		

APPENDIX IV—

LIST OF VILLAGES ACCORDING TO THE PROPORTION OF SCHEDULED CASTES

B SCHEDULED-

Taluk: PALLADAM

Ranges of Scheduled Tribes					
NIL		0-5		6-15	
L.C. No.	Name of villages	L,C. No.	Name of villages	L.C. No.	Name of villages
1	2	3	4	5	6
1	Paduvampalli	33	Samalapuram	...	...
2	Kaduvettipalayam	50	Ganapathipalayam		
3	Moppiripalayam				
4	Giddampalapam				
5	Kaniyur				
6	Karumathampatti				
7	Semmandampalayam				
8	Mangalam				
9	Andipalayam				
10	Pongupalayam				
11	Ittiveerampalayam				
12	Toravalur				
13	Merkupathi				
14	Sokkanur				

VILLAGE DIRECTORY

AND SCHEDULED TRIBES TO THE TOTAL POPULATION BY RANGES

TRIBES

Population (Percentages)

16-25		26-35		36-50		51 +	
L.C. No.	Name of village	L.C. No.	Name of village	L.C. No.	Name of village	L:C No,	Name of village
7	8	9	10	11	12	13	14
...	—	...	...	...	...	...	...

APPENDIX IV—

LIST OF VILLAGES ACCORDING TO THE PROPORTION OF SCHEDULED CASTES

B SCHEDULED-

Taluk: PALLADAM

Ranges of Scheduled Tribes					
NIL		0-5		6-15	
L.C. No.	Name of villages	L,C. No.	Name of villages	L.C. No.	Name of villages
1	2	3	4	5	6
15	Pattampalayam				
16	Vallipuram				
17	Perumanallur				
18	Kanakkampalayam				
19	Kalipalayam				
20	Neripperichal				
21	Thottipalayam				
22	Mannarai				
23	Nallur				
24	Mudalipalayam				
25	Nachipaiayam				
26	Peruntholuvu				
27	Muthanampalayam				
28	Karaipudur				

VILLAGE DIRECTORY

AND SCHEDULED TRIBES TO THE TOTAL POPULATION BY RANGES

TRIBES

Population (Percentages)

16-25		26-35		36-50		51+	
L.C. No.	Name of village	L.C. No.	Name of village	L.C. No.	Name of village	L:C No,	Name of village
7	8	9	10	11	12	13	14
...	—	...	...	...	...	...	...

APPENDIX IV—

LIST OF VILLAGES ACCORDING TO THE PROPORTION OF SCHEDULED CASTES

B SCHEDULED-

Taluk: PALLADAM

Ranges of Scheduled Tribes					
NIL		0-5		6-15	
L.C. No.	Name of villages	L,C. No.	Name of villages	L.C. No.	Name of villages
1	2	3	4	5	6
29	Veerapandi				
30	Iduvoi				
31	Velampalayam				
32	Pumalur				
34	Madappur				
35	Rasipalayam				
86	Arasur				
37	Nilambur				
38	Mylampatti				
39	Irugur				
40	Kannampalayam				
41	Kangal				
42	Kangayanpalayam				
43	Kadampadi				

VILLAGE DIRECTORY

AND SCHEDULED TRIBES TO THE TOTAL POPULATION BY RANGES

TRIBES

Population (Percentages)

16-25		26-35		36-50		51+	
L.C. No.	Name of village	L.C. No.	Name of village	L.C. No.	Name of village	L:C No,	Name of village
7	8	9	10	11	12	13	14
...	—	...	...	...	...	...	...

APPENDIX IV—

LIST OF VILLAGES ACCORDING TO THE PROPORTION OF SCHEDULED CASTES

B SCHEDULED-

Taluk: PALLADAM

		Ranges of Scheduled Tribes			
NIL		0–5		6–15	
L.C. No.	Name of villages	L,C. No.	Name of villages	L.C. No.	Name of villages
1	2	3	4	5	
44	Ichipatti				
45	Kondangipalayam				
46	Sembipalayam				
47	Sukkampalayam				
48	Palladam				
49	Naranapuram				
51	Ugayanur				
52	Thonkuttipalayam				
53	Kandiyankovil				
54	Alagumalai				
55	Avanashipalayam (North)				
56	Pongalur				
57	Madappur				
58	Vadugapalayam				

VILLAGE DIRECTORY

AND SCHEDULED TRIBES TO THE TOTAL POPULATION BY RANGES

TRIBES

Population (Percentages)

16-25		26-35		36-50		51+	
L.C. No.	Name of village	L.C. No.	Name of village	L.C. No.	Name of village	L:C No,	Name of village
7	8	9	10	11	12	13	14
...	—	...	...	...	...	...	...

APPENDIX IV—

LIST OF VILLAGES ACCORDING TO THE PROPORTION OF SCHEDULED CASTES

B SCHEDULED-

Taluk: PALLADAM

				Ranges of Scheduled Tribes	
NIL		0-5		6-15	
L.C. No.	Name of villages	L.C. No.	Name of villages	L.C. No.	Name of villages
1	2	3	4	5	6
59	PanikKampatti				
60	Kasba Ayyampalayam				
61	Peruvoy				
62	Karadibavi				
63	Appanaickenpatti				
64	Peedampalli				
65	Pattanam				
66	Kallapalayam				
67	Pappampatti				
68	Edayampalayam				
69	Sellakarichal				
70	Mallegoundenpalayam				
71	Puliampatti				
72	Anuppatti				

VILLAGE DIRECTORY

AND SCHEDULED TRIBES TO THE TOTAL POPULATION BY RANGES

TRIBES

Population (Percentages)

16-25		26-35		36-50		51+	
L.C. No.	Name of village	L.C. No.	Name of village	L.C. No.	Name of village	L:C No,	Name of village
7	8	9	10	11	12	13	14
...	—	...	...	...	...	...	...

APPENDIX IV—

LIST OF VILLAGES ACCORDING TO THE PROPORTION OF SCHEDULED CASTES

B SCHEDULED-

Taluk: PALLADAM

Ranges of Scheduled Tribes					
NIL		0-5		6-15	
L.C. No.	Name of villages	L,C. No.	Name of villages	L.C. No.	Name of villages
1	2	3	4	5	6
73	Kethanur				
74	Chittambalam				
75	Elavanthi				
76	Velarasikalipalayam				
77	Kattur				
78	Avanashipalayam (South)				
79	Velarasi				
80	Vavipalayam				
81	Vedambacheri				
82	K. Krishnapuram				
83	Varappatti				
84	Vadavalli				
85	Bogampatti				
86	Pachapalayam				

VILLAGE DIRECTORY

AND SCHEDULED TRIBES TO THE TOTAL POPULATION BY RANGES

TRIBES

Population (Percentages)

16-25		26-35		36-50		51+	
L.C. No.	Name of village	L.C. No.	Name of village	L.C. No.	Name of village	L:C No,	Name of village
7	8	9	10	11	12	13	14
...	—	...	...	...	...	...	...

APPENDIX IV—

LIST OF VILLAGES ACCORDING TO THE PROPORTION OF SCHEDULED CASTES

B SCHEDULED-

Taluk: PALLADAM

Ranges of Scheduled Tribes					
NIL		0–5		6–15	
L.C. No.	Name of villages	L,C. No.	Name of villages	L.C. No.	Name of villages
1	2	3	4	5	6
87	Purandampalayam				
88	Kumarapalayam				
89	Vavavedampatti				
90	Kammalapatti				
91	Jallippatti				
92	Senjiri Pudur				
93	Senjiriayyam-palayam				
94	Malappalayam				
95	ThalakKarai				
96	J. Krishnapuram				

VILLAGE DIRECTORY

AND SCHEDULED TRIBES TO THE TOTAL POPULATION BY RANGES

TRIBES

Population (Percentages)

16-25		26-35		36-50		51+	
L.C. No.	Name of village	L.C. No.	Name of village	L.C. No.	Name of village	L.C No,	Name of village
7	8	9	10	11	12	13	14
...	—	...	...	...	...	...	...

COIMBATORE TALUK

APPENDIX IV—

LIST OF VILLAGES ACCORDING TO THE PROPORTION OF SCHEDULED CASTES

A SCHEDULED-

Taluk: COIMBATORE

Ranges of Scheduled Castes					
NIL		0–5		6–10	
L.C. No.	Name of villages	L,C. No.	Name of villages	L.C. No.	Name of villages
1	2	3	4	5	6
52	Karunchami Gounden palayam	42	Boluvampatti Block I	1	Gudalur
				3	Vellamadai
				12	Kallipalayam
				14	Veerapandi
				20	Saravanampatti
				26	Vadavalli
				43	Madvarayapuram
				58	Mavuthampatti

VILLAGE DIRECTORY

AND SCHEDULED TRIBES TO THE TOTAL POPULATION BY RANGES

CASTES

Population (Percentages)

11-15		16-20		21-30		31+	
L.C. No.	Name of village	L.C. No.	Name of village	L.C. No.	Name of village	L.C No,	Name of village
7	8	9	10	11	12		14
8	Idigarai	2	Bilichi	9	Agrahara samakulam	36	Vedapatti
16	Nanjundapuram	4	Veerapandi	11	Sarcarsamakulam	53	Palathorai
21	Vellanaipatti	5	Naickenpalayam	19	Vellaikinar	59	Thambagounden-palayam
22	Kalapatti	10	Kondayampalayam	30	Vellimalaipattinam		
23	Somayampalayam	13	Keeranatham	35	Chittiraichavadi (East)		
27	Kalikkanaicken-palayam	15	Chinnathadagam	41	Ikkarai Boluvampatti		
32	Jagir Naickenpalayam	17	Pannimadai	49	Chetti palayam		
34	Chittiraichavadi(West)	18	Thudialur	54	Thirumalayampalayam		
37	Theethipalayam	28	Thondamuthur	55	Ettimadai		
39	Thenkarai	29	Devarayapuram	56	Pichanur		
51	Othakalmandapam	31	Narasipuram	60	Arasipalayam		
		33	Thennamanallur	61	Valukkuparai		
		38	Madampatti	62	Nachipalayam		
		40	Puluvapatti	63	Myleripalayam		

APPENDIX IV—

LIST OF VILLAGES ACCORDING TO THE PROPORTION OF SCHEDULED CASTES

A SCHEDULED-

Taluk: COIMBATORE

Ranges of Scheduled Castes					
NIL		0–5		6–10	
L.C. No.	Name of villages	L C. No.	Name of villages	L.C. No.	Name of villages
1	2	3	4	5	6
...	...	...	...	...	...

VILLAGE DIRECTORY

AND SCHEDULED TRIBES TO THE TOTAL POPULATION BY RANGES

CASTES

Population (Percentages)

11-15		16-20		21-30		31+	
L.C. No.	Name of village	L.C. No.	Name of village	L.C. No.	Name of village	L.C No,	Name of village
7	8	9	10	11	12		14
...	...	44	Alanthurai	...	...	...	...
		47	Seerapalayam				
		48	Malamachampatti				
		50	Orattukuppai				

APPENDIX IV –

LIST OF VILLAGES ACCORDING TO THE PROPORTION OF SCHEDULED CASTES

B SCHEDULED-

Taluk: COIMBATORE

Ranges of Scheduled Tribes					
NIL		0–5		6–15	
L.C. No.	Name of villages	L,C. No.	Name of villages	L.C. No.	Name of villages
1	2	3	4	5	6
1	Gudalur	4	Veerapandi	43	Madvarayapuram
2	Bilichi	5	Naickenpalayam	44	Alanthurai
3	Vellamadai	16	Nanjundapuram		
8	Idigarai	17	Pannimadai		
9	Agraharasamakulam	18	Thudialur		
10	Kondayampalayam	20	Saravanampatti		
11	SarcarSamakulam	22	Kalapatti		
12	Kallipalayam	26	Vadavalli		
13	Keeranatham	27	Kalikkanaickenpalayam		
15	Chinnathadagam	28	Thondamuthur		
19	Vellaikinar	31	Narasipuram		
21	Vellanaipatti	38	Madampatti		
23	Somayampalayam	39	Thenkarai		
29	Devarayapuram	41	Ikkarai Boluvampatti		

VILLAGE DIRECTORY

AND SCHEDULED TRIBES TO THE TOTAL POPULATION BY RANGES

TRIBES

Population (Percentages)

16-25		26-35		36-50		51+	
L.C. No.	Name of village	L.C. No.	Name of village	L.C. No.	Name of village	L.C No,	Name of village
7	8	9	10	11	12		14
58	Mavuthampathi	...	...	14	Veerapandi	42	Boluvampatti (Bloek II)

APPENDIX IV—

LIST OF VILLAGES ACCORDING TO THE PROPORTION OF SCHEDULED CASTES

B SCHEDULED-

Taluk: COIMBATORE

Ranges of Scheduled Tribes					
NIL		0–5		6–15	
L.C. No.	Name of villages	L,C. No.	Name of villages	L.C. No.	Name of villages
1	2	3	4	5	6
30	Vellimalaipattinam	54	Thirumalayampalayam	...	...
32	JagarNaickenpalayam	55	Ettimadai		
33	Thennamanallur	56	Pichanur		
34	Chittiraichavadi (West)	61	Valukkuparai		
35	Chittiraichavadi (East)				
36	Vedapattl				
37	Theethipalayam				
40	Puluvapatti				
47	Seerapalayam				
48	Malamachampatti				
49	Chettipalayam				
50	OrattuKuppai				
51	Othakalmandapam				
52	Karunchami Goundenpalayam				

VILLAGE DIRECTORY

AND SCHEDULED TRIBES TO THE TOTAL POPULATION BY RANGES

TRIBES

Population (Percentages)							
16-25		26-35		36-50		51+	
L.C. No.	Name of village	L.C. No.	Name of village	L.C. No.	Name of village	L.C No,	Name of village
7	8	9	10	11	12		14
...	...	...	...	...	...	...	...

APPENDIX IV—

LIST OF VILLAGES ACCORDING TO THE PROPORTION OF SCHEDULED CASTES

B SCHEDULED-

Taluk: COIMBATORE

		Ranges of Scheduled Castes			
	NIL	0-5		6-15	
L.C. No.	Name of villages	L.C. No.	Name of villages	L.C. No.	Name of villages
1	2	3	4	5	6
53	Palathorai	...	...	...	...
59	Thambagoundenpalayam				
60	Arasipalayam				
62	Nachipalayam				
63	Myleripalayam				

VILLAGE DIRECTORY

AND SCHEDULED TRIBES TO THE TOTAL POPULATION BY RANGES

TRIBES

Population (Percentages)							
16-25		26-35		36-50		51+	
L.C. No.	Name of village	L.C. No.	Name of village	L.C. No.	Name of village	L.C No,	Name of village
7	8	9	10	11	12		14
...	...	...	...	...	...	...	...

POLLACHI TALUK

APPENDIX IV—

LIST OF VILLAGES ACCORDING TO THE PROPORTION OF SCHEDULED CASTES

A SCHEDULED-

Taluk: COIMBATORE

Ranges of Scheduled Castes					
NIL		0-5		6-10	
L.C. No.	Name of villages	L.C. No.	Name of villages	L.C. No.	Name of villages
1	2	3	4	5	6
58	Thoppampatti	...	...	121	Thorayur
111	Thensittur			125	Annamalai Pollachi Range R. F.
				126	Annamalai Pollachi Range R. F.

VILLAGE DIRECTORY

AND SCHEDULED TRIBES TO THE TOTAL POPULATION BY RANGES

CASTES

Population (Percentages)

11-15		16-20		21-30		31+	
L.C. No.	Name of village	L.C. No.	Name of village	L.C. No.	Name of village	L.C No,	Name of village
7	8	9	10	11	12		14
2	Panappatti	1	Arasampalayam	6	Solavampalayam	15	Kothavadi
4	Vadasithur	3	Mettubavi	8	Kuthiraialampalayam	48	Okkilipalayam
7	Vadaputhur	5	Kondampatti	9	Pottayandiporambu	53	Kallipatti
13	KinathuKadavu	10	Sokkanur	12	Muihur	55	Mulanur
21	Nallattipalayam	11	Sangarayapuram	14	Kodangipalayam	69	Erapatti
30	Kaniyalampalayam	18	Kattampatti	16	Kurunellipalayam	104	Sinjuvadi
32	Kappalankarai	19	Andipalayam	17	Periakalandai	116	Thensangampalayam
35	Sinnanegamam	20	Chettiakkapalayam	29	Mullipadi	119	Ardhanaripalayam
36	Perianegamam	22	Devarayapuram	33	Sirukkalandai		
40	Sandaigoundan-pslayam	23	Govindapuram	34	Chandrapuram		
47	Kavilipalayam	24	Sulakkal	39	Solanur		
50	KullakKalpalayam	25	Poravipalayam	41	Kulichettipalayam		
51	Krishnarayapuram	26	Servaikaranpalayam	42	Poosanaickendhali		
52	Varadanur	27	Vadakkipalayam	43	Devampadi		

APPENDIX IV—

LIST OF VILLAGES ACCORDING TO THE PROPORTION OF SCHEDULED CASTES

A SCHEDULED

Taluk: POLLACHI

Ranges of Scheduled Castes					
NIL		0–5		6–10	
L.C. No.	Name of villages	L.C. No.	Name of villages	L.C. No.	Name of villages
1	2	3	4	5	6
...	...	...	...	...	...

VILLAGE DIRECTORY

AND SCHEDULED TRIBES TO THE TOTAL POPULATION BY RANGES

CASTES

Population (Percentages)

11-15		16-20		21-30		31+	
L.C. No.	Name of village	L.C. No.	Name of village	L.C. No.	Name of village	L.C No,	Name of village
7	8	9	10	11	12	13	14
57	Vellalapalayam	28	Mettupalayam	46	Sikkarayapuram		
59	Rasakkalpalayam	31	Devanampalayam	56	Avalappampatti		
63	Kittasurampalayam	37	Vaguthampalayam	61	Ponnapuram		
75	Mannur	44	Ramapatnam	62	Sangampalayam		
76	Thimmanguthur	45	Thalakkarai	64	Anupparpalayam		
79	Solapalayam	49	Kurumbapalayam	65	Kollapatti		
91	Kolathur	54	Kondagounden-palayam	66	Nagoor		
93	Athupollachi	60	Achipatti	71	Muthur		
96	Vekkampalayam	67	Poosaripatti	72	Ayyampalayam		
98	Samathur	68	Boligoundenpalayam	74	Kumarapalayam		
100	Palayur	70	Unjavelampatti	77	Rasichettipalayam		
105	Nallur	73	Nelluthukuli	78	Bodipalayam		
113	Periapodu	84	Malayandipatnam	80	Thippampatti		
114	Vettaikaran Puthur	85	Kolarpatti	81	Nallampalli		

APPENDIX IV—

LIST OF VILLAGES ACCORDING TO THE PROPORTION OF SCHEDULED CASTES

A SCHEDULED

Taluk: POLLACHI

Ranges of Scheduled Castes					
NIL		0–5		6–10	
L.C. No.	Name of villages	L.C. No.	Name of villages	L.C. No.	Name of villages
1	2	3	4	5	6
...	...	...	...	...	...

VILLAGE DIRECTORY

AND SCHEDULED TRIBES TO THE TOTAL POPULATION BY RANGES

CASTES

Population (Percentages)

11-15		16-20		21-30		31+	
L.C. No.	Name of village	L.C. No.	Name of village	L.C. No.	Name of village	L.C No,	Name of village
7	8	9	10	11	12	13	14
120	Jallippatti	89	Naickenpalayam	82	Seelakkampatti		
123	Kothur	90	Ambarampalayam	83	Gomangalam		
		95	Singanallur	86	Kanjampatti		
		97	Pathanaicknur	87	Nathakkalpalayam		
				88	Kottampatti		
		102	Koolanaickenpatti	92	Servaikaranpalayam		
		108	Thondamuthur	94	Marchinaickenpalayam		
		115	Kaliapuram	99	Ponnapuram		
		117	Kariyanchettipalayam	101	Thenkomarapalayam		
		122	Angalakurichi	103	Gomangalapudur		
				106	Veeralpatti		
				107	Dalavoipalayam		
				109	Pillichinampalayam		
				110	Somandurai		
				112	Odayakulam		
				118	Kambalapatti		
				124	Anamalai Thunakkadavi Rangeg R. F.		

APPENDIX IV—

LIST OF VILLAGES ACCORDING TO THE PROPORTION OF SCHEDULED CASTES

B SCHEDULED-

Taluk: POLLACHI

Ranges of Scheduled Castes					
NIL		0–5		6–15	
L.C. No.	Name of villages	L.C. No.	Name of villages	L.C. No.	Name of villages
1	2	3	4	5	6
1	Arasampalayam	3	Methubavi	9	Pottayandiporambu
2	Panappatti	4	Vadasithur	22	Devarayapuram
5	Kodnampatti	10	Sokkanur	23	Govindapuram
6	Solavampalayam	11	Sangarayaparam	39	Solanur
7	Vadaputhur	13	Kinathukadavu	76	Thimmanguthur
8	Kuthiraialampalayam	21	Nallattipalayam	94	Marchinaickenpalayam
12	Muthur	24	Sulakkal		
14	Kodangipalayam	25	Poravipalayam		
15	Kothavadi	26	Servaikarampalayam		
16	Kurunellipalayam	28	Mettupalayam		
17	Periakalandai	32	Kappalankarai		
18	Kattampatti	42	Poosanaickendhali		
19	Andipalayam	44	Ramapatnam		
20	Chettiakkpalayam	97	Pethanaickanur		

VILLAGE DIRECTORY

AND SCHEDULED TRIBES TO THE TOTAL POPULATION BY RANGES

TRIBES

Population (Percentages)

16-25		26-35		36-50		51+	
L.C. No.	Name of village	L.C. No.	Name of village	L.C. No.	Name of village	L.C No,	Name of village
7	8	9	10	11	12	13	14
106	Veeralapatti	93	Athupollachi	124	Anamalai Thunakkadavu Range R. F.	113	Periapodu
						114	Vettaikaranputhur
						115	Kaliapuram
						126	Anamalai Poonachi Range R. F.

APPENDIX IV—

LIST OF VILLAGES ACCORDING TO THE PROPORTION OF SCHEDULED CASTES

B SCHEDULED-

Taluk: POLLACHI

Ranges of Scheduled Castes					
NIL		0–5		6–15	
L.C. No.	Name of villages	L,C. No.	Name of villages	L.C. No.	Name of villages
1	2	3	4	5	6
27	Vadakkipalayam	105	Na		
29	Mullipadi	112	Odayakulam		
30	Kaniyalampalayam	123	Kottur		
31	Devanampalayam	125	Anamalai Pollachi Range R. F.		
33	Sirukkalandai				
34	Chandrapuram				
35	Sinnanegamam				
36	Perianegamam				
37	Vaguthampalayam				
38	Kakkadavu				
40	Sandaigoundenpalayam				
41	Kullichettipalayam				
43	Devampadi				
45	Thalakkarai				

VILLAGE DIRECTORY

AND SCHEDULED TRIBES TO THE TOTAL POPULATION BY RANGES

TRIBES

Population (Percentages)							
16-25		26-35		36-50		51+	
L.C. No.	Name of village	L.C. No.	Name of village	L.C. No.	Name of village	L.C No,	Name of village
7	8	9	10	11	12	13	14
...	...	...	...	...	...	...	...

APPENDIX IV—

LIST OF VILLAGES ACCORDING TO THE PROPORTION OF SCHEDULED CASTES

B SCHEDULED-

Taluk: POLLACHI

Ranges of Scheduled Castes					
NIL		0–5		6–15	
L.C. No.	Name of villages	L,C. No.	Name of villages	L.C. No.	Name of villages
1	2	3	4	5	6
46	Sikkarayapuram				
47	Kavilipalayam				
48	Okkilipalayam				
49	Kurumbapalayam				
50	Kullakkalpalayam				
51	Krishnarayapuram				
52	Varadanur				
53	Kallipatti				
54	Kondagoundenpalayam				
55	Mulanur				
56	Avalappampatti				
57	Vellalapalayam				
58	Thoppampatti				
59	Rasakkalpalayam				

VILLAGE DIRECTORY

AND SCHEDULED TRIBES TO THE TOTAL POPULATION BY RANGES

TRIBES

Population (Percentages)							
16-25		26-35		36-50		51+	
L.C. No.	Name of village	L.C. No.	Name of village	L.C. No.	Name of village	L.C No,	Name of village
7	8	9	10	11	12	13	14
...	...	...	...	...	...	...	...

APPENDIX IV—

LIST OF VILLAGES ACCORDING TO THE PROPORTION OF SCHEDULED CASTES

B SCHEDULED-

Taluk: POLLACHI

Ranges of Scheduled Tribes					
NIL		0-5		6-15	
L.C. No.	Name of villages	L,C. No.	Name of villages	L.C. No.	Name of villages
1	2	3	4	5	6
60	Achipatti				
61	Pennnapuram				
62	Sangampalayam				
63	Kittasurampalayam				
64	Anupparpalayam				
65	Kolapatti				
66	Nagoor				
67	Poosaripatti				
68	Boligoundenpalayam				
69	Erpatti				
70	Unjavelampatti				
71	Muthur				
72	Ayyampaiayam				
73	Nelluthukali				

VILLAGE DIRECTORY

AND SCHEDULED TRIBES TO THE TOTAL POPULATION BY RANGES

TRIBES

Population (Percentages)

16-25		26-35		36-50		51 +	
L.C. No.	Name of village	L.C. No.	Name of village	L.C. No.	Name of village	L.C No,	Name of village
7	8	9	10	11	12	13	14
...	...	...	...	...	...	...	...

APPENDIX IV—

LIST OF VILLAGES ACCORDING TO THE PROPORTION OF SCHEDULED CASTES

B SCHEDULED-

Taluk: POLLACHI

				Ranges of Scheduled Tribes	
NIL		0-5		6-15	
L.C. No.	Name of villages	L,C. No.	Name of villages	L.C. No.	Name of villages
1	2	3	4	5	
74	Kumarapalayam				
75	Mathur				
77	Rasichettipalayam				
78	Bodipalayam				
79	Solapalayam				
80	Thippampatti				
81	Nallampalli				
82	Seelakkampatti				
83	Gomangalam				
84	Malayandipatnam				
85	Kolarpatti				
86	Kanjampatti				
87	Nathakkalpalayam				
88	Kottampatti				

VILLAGE DIRECTORY

AND SCHEDULED TRIBES TO THE TOTAL POPULATION BY RANGES

TRIBES

Population (Percentages)							
16-25		26-35		36-50		51+	
L.C. No.	Name of village	L.C. No.	Name of village	L.C. No.	Name of village	L.C No,	Name of village
7	8	9	10	11	12	13	14
...	...	...	...	...	...	...	...

APPENDIX IV—

LIST OF VILLAGES ACCORDING TO THE PROPORTION OF SCHEDULED CASTES

B SCHEDULED-

Taluk: POLLACHI

Ranges of Scheduled Tribes					
NIL		0-5		6-15	
L.C. No.	Name of villages	L.C. No.	Name of villages	L.C. No.	Name of villages
1	2	3	4	5	
89	Naickenpalayam				
90	Ambarampalayam				
91	Kolathur				
92	ServaiKarampalayam				
95	Singanallur				
96	Vekkampalayam				
98	Samathur				
99	Pannapuram				
100	Palayur				
101	Thenkomarapalayam				
102	Koolanaickenpatti				
103	Gomangalampudur				
104	Sinjuvadi				
107	Dalavoipalayam				

VILLAGE DIRECTORY

AND SCHEDULED TRIBES TO THE TOTAL POPULATION BY RANGES

TRIBES

Population (Percentages)							
16-25		26-35		36-50		51+	
L.C. No.	Name of village	L.C. No.	Name of village	L.C. No.	Name of village	L.C No,	Name of village
7	8	9	10	11	12	13	14
...	...	...	...	...	...	...	...

APPENDIX IV—

LIST OF VILLAGES ACCORDING TO THE PROPORTION OF SCHEDULED CASTES

B SCHEDULED-

Taluk: POLLACHI

Ranges of Scheduled Tribes					
NIL		0–5		6–15	
L.C. No.	Name of villages	L,C. No.	Name of villages	L.C. No.	Name of villages
1	2	3	4	5	
108	Thondamuthur				
109	Pillchinampalayam				
110	Somandurai				
111	Thensittur				
116	Thensangampalayam				
117	Kariyanchettipalayam				
118	Kambalapatti				
119	Ardhanaripalayam				
120	Jallipatti				
121	Thorayur				
122	Angalakurichi				

VILLAGE DIRECTORY

AND SCHEDULED TRIBES TO THE TOTAL POPULATION BY RANGES

TRIBES

Population (Percentages)							
16-25		26-35		36-50		51+	
L.C. No.	Name of village	L.C. No.	Name of village	L.C. No.	Name of village	L.C No,	Name of village
7	8	9	10	11	12	13	14

UDUMALAIPPETTAI TALUK

APPENDIX IV—

LIST OF VILLAGES ACCORDING TO THE PROPORTION OF SCHEDULED CASTES

A SCHEDULED-

Taluk: UDUMALAIPETTAI

Ranges of Scheduled Castes					
NIL		0–5		6–10	
L.C. No.	Name of villages	L.C. No.	Name of villages	L.C. No.	Name of villages
1	2	3	4	5	
86	Lidngamavoor	33	Jothampatti	38	PeriaKottai
		66	Jillobanickenpalayam	40	Poolankinar
				48	Kanakkampalayam
				69	Sinnavalavadi

VILLAGE DIRECTORY

AND SCHEDULED TRIBES TO THE TOTAL POPULATION BY RANGES

CASTES

Population (Percentages)

11-15		16-20		21-30		31+	
L.C. No.	Name of village	L.C. No.	Name of village	L.C. No.	Name of village	L.C No,	Name of village
7	8	9	10	11	12	13	14
6	Poolavadi	5	Periapatti	1	Kosavanpalyam	4	Kuppampalayam
15	Somavarapatti	9	Gudimangalam	2	Moongitholuvu	25	Kongalnagaram
16	Vadugapalayam	20	Tungavi	3	Amandhakadvu	26	Pudupalayam
19	Karatholuvu	21	Thanthoni	7	Athukinathupatti	36	Sholamadevi
22	Ponneri	24	Doddampatti	8	Kondampatti	41	Andiyur
37	Vedapatti	29	Venasapatti	10	Illuppanagaram	57	Bodinatham (North)
53	Andigoundanur	30	Kurunjeri	11	Anikadavu	70	Bodinatham (South)
55	Koralkuttai	31	Sinnaveerampatti	12	Vagatholuvu	85	Jallipatti
59	Periavalavadi	32	Maivadi	13	Veedampatti	91	Kallapuram
62	Devanurpudur	42	Sellappampalayam	14	Viragulpatti	93	Amaravathi R. F.
76	Elayamuthur	49	Kannamanaickanur	17	Kottamangalam	94	Anamalai R. F.
81	Deepalapatti	50	Agraharakannadiputhur	18	Mettrathi	97	Manjampatti R. F.
84	Dhali	52	Pappankulam	23	Pukkulam		
		54	Thumbalapatti	27	Pannaikinar		

APPENDIX IV—

LIST OF VILLAGES ACCORDING TO THE PROPORTION OF SCHEDULED CASTES

A SCHEDULED-

Taluk: UDUMALAIPETTAI

Ranges of Scheduled Castes					
NIL		0–5		6–10	
L.C. No.	Name of villages	L,C. No.	Name of villages	L.C. No.	Name of villages
	2	3	4	5	6

VILLAGE DIRECTORY

AND SCHEDULED TRIBES TO THE TOTAL POPULATION BY RANGES

CASTES

Population (Percentages)

11-15		16-20		26-30		31+	
L.C. No.	Name of village	L.C. No.	Name of village	L.C. No.	Name of village	L.C No,	Name of village
7	8	9	10	11	12	13	14
		60	Sarkarpudur	28	Mukkudujallipatti		
		63	Ravanapuram	34	Kaniyur		
		64	Erisinampatti	35	Kadathur		
		72	Sankaramanallur	39	Ganapathipalayam		
			(North)	43	Pungamuthur		
		74	Komaralingam (East)	44	Udukkampalayam		
		75	Komaralingam (West)	45	periapappanuthu		
				46	Sinnapapaanuthu		
				47	Ragalbavi		
				51	Sarkarkannadi puthur		
				56	Bodipatti		
				58	Velur		
				61	Thinnapatti		
				65	Kodingium		

APPENDIX IV—

LIST OF VILLAGES ACCORDING TO THE PROPORTION OF SCHEDULED CASTES

A. SCHEDULED-

Taluk: UDUMALAIPETTAI

Ranges of Scheduled Castes					
NIL		0–5		6–10	
L.C. No.	Name of villages	L,C. No.	Name of villages	L.C. No.	Name of villages
1	2	3	4	5	6

VILLAGE DIRECTORY

AND SCHEDULED TRIBES TO THE TOTAL POPULATION BY RANGES

CASTES

Population (Percentages)							
11-15		16-20		26-30		31+	
L.C. No.	Name of village	L.C. No.	Name of village	L.C. No.	Name of village	L.C No,	Name of village
7	8	9	10	11	12	13	14
				68	Reddipalayam		
				71	Bogigoundendasara patti		
				73	Kolumam		
				77	Guruvappanaickanur		
				78	Alampalayam		
				79	Pallapalayam		
				80	Modakkupatti		
				83	Valayapalayam		
				87	Venkitapuram		
				88	Sinnakomarapalayam		
				89	Kurichikottai		
				90	Manupatti		
				92	Sankaramanallur		

APPENDIX IV—

LIST OF VILLAGES ACCORDING TO THE PROPORTION OF SCHEDULED CASTES

B SCHEDULED-

Taluk: UDUMALAIPETTAI

Ranges of Scheduled Tribes					
NIL		0–5		6–15	
L.C. No.	Name of villages	L,C. No.	Name of villages	L.C. No.	Name of villages
1	2	3	4	5	6
1	Kosavanpalayam	3	Amandhakadavu	75	Komaralingam (We.t)
2	Moongitholuvu	34	Kaniyur	76	Elayamuthur
4	Kuppampalayam	43	Pungamuthur	91	Kallapuram
5	Periapatti	50	Agraharakannadiputhur	94	Anamalai R. F.
6	Poolavadi	52	Pappankulam		
7	Athukinathupatti	53	Andigoundanur		
8	Kondampatti	84	Dhali		
9	Gudimangalam	85	Jallipatti		
10	Illuppanagaram	89	Kurinchikottai		
11	Ankiadavu				
12	Vagatholuvu				
13	Veedampatti				
14	Viragulpatti				
15	Somavarapatti				

VILLAGE DIRECTORY

AND SCHEDULED TRIBES TO THE TOTAL POPULATION BY RANGES

TRIBES

Population (Percentages)							
16-25		26-35		36-50		51+	
L.C. No.	Name of village	L.C. No.	Name of village	L.C. No.	Name of village	L.C No,	Name of village
7	8	9	10	11	12	13	14
...	...	93	Amaravathi R. F.	...	...	...	...

APPENDIX IV—

LIST OF VILLAGES ACCORDING TO THE PROPORTION OF SCHEDULED CASTES

B SCHEDULED-

Taluk: UDUMALAIPETTAI

		Ranges of Scheduled Tribes			
	NIL		0–5		6–15
L.C. No.	Name of villages	L,C. No.	Name of villages	L.C. No.	Name of villages
1	2	3	4	5	6
16	Vadugapalayam	...	...	...	...
17	Kottamangalam				
18	Mettrathi				
19	Karatholuvu				
20	Thugavi				
21	Thanthoni				
22	Ponneri				
23	Pukkulam				
24	Doddampatti				
25	Kongalnagaram				
26	Pudupalayam				
27	Pannaikinar				
28	Mukkudujallipatti				
29	Venasapatti				

VILLAGE DIRECTORY

AND SCHEDULED TRIBES TO THE TOTAL POPULATION BY RANGES

TRIBES

Population (Percentages)							
16-25		26-35		36-50		51+	
L.C. No.	Name of village	L.C. No.	Name of village	L.C. No.	Name of village	L.C No,	Name of village
7	8	9	10	11	12	13	14
...	...	...	...	...	...	...	...

APPENDIX IV—

LIST OF VILLAGES ACCORDING TO THE PROPORTION OF SCHEDULED CASTES

B SCHEDULED-

Taluk: UDUMALAIPETTAI

		Ranges of Scheduled Tribes			
		NIL		0–5	
L.C. No.	Name of villages	L,C. No.	Name of villages	L.C. No.	Name of villages
1	2	3	4	5	6
30	Kurunjeiri	...	...	...	...
31	Sinnaveerampatti				
32	Maivadi				
33	Jothampatti				
35	Kadathur				
36	Sholamadevi				
37	Vedapatti				
38	Periakottai				
39	Ganapathiapalayam				
40	Poolankinar				
41	Andiyur				
42	Sellappampalayam				
44	Udukkampalayam				
45	Periapappanuthu				

VILLAGE DIRECTORY

AND SCHEDULED TRIBES TO THE TOTAL POPULATION BY RANGES

TRIBES

Population (Percentages)							
16-25		26-35		36-50		51+	
L.C. No.	Name of village	L.C. No.	Name of village	L.C. No.	Name of village	L.C No,	Name of village
7	8	9	10	11	12	13	14
...	...	...	...	...	...	...	...

APPENDIX IV—

LIST OF VILLAGES ACCORDING TO THE PROPORTION OF SCHEDULED CASTES

B SCHEDULED-

Taluk: UDUMALAIPETTAI

	Ranges of Scheduled Tribes				
	NIL		0-5		6-10
L.C. No.	Name of villages	L,C. No.	Name of villages	L.C. No.	Name of villages
1	2	3	4	5	6
46	Sinnpappanuthu	...	...	...	...
47	Ragalbavi				
48	Kanakkampalayam				
49	Kannamanickanur				
51	Sarkarkannadiputhur				
54	Thumbalapatti				
55	Koralkuttai				
56	Bodipatti				
57	Budinatham (North)				
58	Velur				
59	Periavalavadi				
60	Sarkarpudur				
61	Thinnapatti				
62	Devanurpudur				

VILLAGE DIRECTORY

AND SCHEDULED TRIBES TO THE TOTAL POPULATION BY RANGES

TRIBES

Population (Percentages)							
16-25		26-35		36-50		51+	
L.C. No.	Name of village	L.C. No.	Name of village	L.C. No.	Name of village	L.C No,	Name of village
7	8	9	10	11	12	13	14
...	...	...	...	...	...	...	...

APPENDIX IV –

LIST OF VILLAGES ACCORDING TO THE PROPORTION OF SCHEDULED CASTES

B SCHEDULED-

Taluk: UDUMALAIPETTAI

		Ranges of Scheduled Tribes			
	NIL	0–5		6–15	
L.C. No.	Name of villages	L,C. No.	Name of villages	L.C. No.	Name of villages
1	2	3	4	5	6
63	Ravanapuram	...	...	...	...
64	Erisinampatti				
65	Kodingium				
66	Jillobanaickenpalayam				
68	Reddipalayam				
69	Sinnavalavadi				
70	Bodinatham (South)				
71	Bogigoundendasarapatti				
72	Sankaramanallur (North)				
73	Kolumam				
74	Komaralingam (East)				
77	Guruvappanaickanur				
78	Alampalayam				
79	Pallapalayam				

VILLAGE DIRECTORY

AND SCHEDULED TRIBES TO THE TOTAL POPULATION BY RANGES

TRIBES

Population (Percentages)							
16-25		26-35		36-50		51+	
L.C. No.	Name of village	L.C. No.	Name of village	L.C. No.	Name of village	L.C No,	Name of village
7	8	9	10	11	12	13	14
...	...	...	...	...	...	...	...

APPENDIX IV—

LIST OF VILLAGES ACCORDING TO THE PROPORTION OF SCHEDULED CASTES

B SCHEDULED-

Taluk: UDUMALAIPETTAI

		Ranges of Scheduled Tribes			
	NIL	0–5		6–15	
L.C. No.	Name of villages	L.C. No.	Name of villages	L.C. No.	Name of villages
1	2	3	4	5	6
80	Modakkupatti	...	...	...	...
81	Deep alapatti				
83	Valayapalayam				
86	Lingamavoor				
87	Venkitapuram				
88	Sankaramanallur				
90	Manupatti				
92	Sankaramanallr				
97	Manjampatti R. F.				

VILLAGE DIRECTORY

AND SCHEDULED TRIBES TO THE TOTAL POPULATION BY RANGES

TRIBES

Population (Percentages)							
16-25		26-35		36-50		51+	
L.C. No.	Name of village	L.C. No.	Name of village	L.C. No.	Name of village	L.C No,	Name of village
7	8	9	10	11	12	13	14
...	...	...	...	...	...	...	...

SECTION II

TOWN DIRECTORY

Note Explaning the codes used in the Town Directory

STATEMENT I & III

Class to towns by population:

Population	Class
1,00,000 and above	I
50,000 — 99,999	II
20,000 — 49,999	III
10,000 — 19,999	IV
5,000 — 9,999	V
Below 5,000	VI

Civic administration status of the town:

M. Corp.	–	Municipal Corporation/Corporation
M	–	Municipality
N P	–	Nagar Panchayat/Town Panchayat
G P	–	Gram Panchayat/Village Panchayat
T C	–	Town Comittee/Town Area
C B	–	Cantonment board/Contonment

STATEMENT IV & IV A

S C	–	Scheduled Castes
S T	–	Scheduled Tribes

Type of Road:

P R	–	Pucca Road
K R	–	Kutcha Road

System of sewerage:

S	–	Sewer
O S D	–	Open Surface Drains
B S D	–	Box Surface Drains
S D	–	Sylk Drains
C D	–	Cesspool method
Pt	–	Pit system

Method ef disposal of night soil

H L	–	Head Leads
B	–	Baskets
W B	–	Wheel Barrows
S T	–	Septic Tank latrines
S	–	Sewerage

System of storage of water

O H T	–	Over Head Tank
S R	–	Service Reservoir
R I G	–	River Infiltration Gallery
B W P	–	Borewell Pumping system
P T	–	Pressure tank

Source of drinking Water

T W	–	Tube well Water–Hand pump
T	–	Tap water
W	–	Well water
T K	–	Tadk water

STATEMENT V

Medical Facilities :

H	–	Hospital
D	–	Dispensary
H C	–	Health Centre
F C	–	Family planning Centre
T B	–	T. B. Clinic
N H	–	Nursing Home
O	–	Other
A	–	Ayurvedic
U	–	Unani
Hom	–	Homeopathic

Educational facilities:

A	–	Arts only
S	–	Science only
A S	–	Arts and Science only
C	–	Commerce only
A C	–	Arts and Commerce only
A S C	–	Combined for all categories Arts, Science and Commerce
L	–	

Recognised Shorthand, Typewriting & Other voctional Institutions:

S H	–	Shorthand
Type	–	Typewriting
SH· Type	–	Shorthand & Typewriting
O	–	Others

Public libraries and reading rooms :

P L	–	Public Ljbraries
R R	–	Reading Rooms

1981 Census

STATE-

Status and

Sl No.		Class, name and civic administration status of town	Location Code No.	Name of Taluk	Area (in sq. kms)	Number of household-s including house-less house-eholds (in 1981 census	Population	
							1901	1911
1		2	3	4	5	6	7	8
1	IV	Anamalai (TC)	XXXV	Pollachi	16·07	3,515	...	5,857
2	IV	Annur (NP)	V	Avanashi	19·99	3,069	...	...
3		Avanashi						See Tiruppu-
4		Chettipalayam						See Tiruppur
5		Chinnampalayam						See Pollachi
6		Chinnavedampatti						See Coimb-
7		Coimbatore						See Coimb-
		Coimbatore Urban Agglomeration			290·73	190,502	53,080	47,007 (-11-44)
	V	Chinnavedampatti (NP)	XXIII	Coimbatore	12·32	1,328	...	...
	I	Coimbatore (M)	XIV	Coimbatore	105·60	143,069	53,080	47,007 (-11·44)
	IV	Kavundampalayam (NP)	XXII	Coimbatore	8·55	3,160	...	...
	III	Kuniyamuthur (NP)	XXI	Coimbatore	23·54	7,180	...	...
	III	Kurichchi (NP)	XX|V	Coimbatore	20·33	10,213	...	...
	IV	Kurudampalayam (GP)	XVIII	Coimbatore	12·81	2,786	...	...
	IV	Madukkarai (TC)	XXV	Coimbatore	21·47	4,015	...	...

Town Directory

MENT—I

Growth Histry

and growth rate of the town at the censuses of							Density (1981 Census)	Sex ratio		
1921	1931	1941	1951	1961	1971	1981		1961 Census	1971 Census	1981 Census
9	10	11	12	13	14	15	16	17	18	19
...	Declassified	...	10,348	11,072 (+7·00)	14,772 (+33·42)	15,575 (+5·44)	969	1,023	999	991
...	...	...	8,305	8,884 (+6·97)	10,972 (+23·50)	13,602 (+23·97)	680	948	951	946
Urban Agglomeration										
Urban Agglomeration										
Urban Agglomeration										
atore Urban Agglomeration										
atore Urban Agglomeration										
75,491 (+60·60)	108,023 (+43·09)	168,085 (+55·60)	253,535 (+50·84)	367·707 (+45·03)	532,468 (+44·81)	920,355 (+72·85)	3,166	903	905	924
...	...	...	...	...	5,211	6,094 (+16·94)	495	...	985	927
(65,788 +39·95)	95,198 (+44·70)	130·348 (+36·92)	197,755 (+51·71)	286,305 (+44·78)	356,361 (+24·47)	704,514 (+97·69)	6,672	885	894	919
...	...	...	...	...	7,062	14,554 (+106·09)	1,702	...	902	916
...	...	6,843	15,042 (+119·82)	17,327 (+15·19)	25,123 (+44·99)	34,013 (+35·39)	1,445	991	943	936
9,703	12,825 (+32·18)	14,228 (+10·94)	20,579 (+44·64)	28,407 (+38·04)	40,537 (+42·70)	48,936 (-20·72)	2,407	942	938	936
...	...	...	...	...	8,928	12,764 (+42·97)	996	...	929	933
...	...	...	...	12,488	16,087 (+28·82)	18,003 (+11·91)	839	953	946	914

Sl No.	Class, name and civic administration status of town	Location Code No.	Name of Taluk	Area (in sq. kms)	Number of household-s including house-less house-eholds (in 1981 census	Population	
						1901	1911
1	2	3	4	5	6	7	8
	VI Muthugounden Pudur Railway Colony (GP)	XI	Palladam	1·32	13	—	—
	V Narasimhanayakkanpalaiyam (NP)	XVII	Coimbatore	6·37	1,350	—	—
	V Pallapalaiyam (NP)	XIII	Palladam	5·60	1,275	—	—
	IV Periyanayakkanpalaiyam (NP)	XVI	Coimbatore	9·38	3,489	—	—
	V Perur (NP)	XXVII	Coimbatore	6·11	1,464	—	—
	V Perur Chettipalaiyam(GP)	XX	Coimbatore	11·18	1,556	—	—
	Iv Sulur (NP)	XII	Palladam	10·96	4.294	—	—
	V Veerakeralam (NP)	XIX	Comibatore	8·99	1,675	—	—
	IV Vellalore (NP)	XXVI	Coimbatore	16·18	3,043	—	—
	VI Vilankurichc hi (NP)	XV	Coimbatore	10·02	592	—	—
8	IV Karamadai (NP)	I	Mettuppa-laiyam	20·00	3,951	—	—
9	Kavundampalaiyam						See Coimb-
10	Kuniyamuttur						See Coimb-
11	Kurichchi						See Coimb-
12	Kurudampalaiyam						See Coimb-

Town Directory

MENT—I

Growth Histry

and growth rate of the town at the censuses of							Density (1981 Census)	Sex ratio		
1921	1931	1941	1951	1961	1971	1981		1961 Census	1971 Census	1981 Census
9	10	11	12	13	14	15	16	17	18	19
—	—	--	—	--	35	50 (+42·86)	38	—	591	667
—	—	--	—	—	4,843	5,779 (+19·33)	907	—	880	885
--	—	—	--	—	4,758	5,578 (+17·23)	996	—	960	939
--	—	—	—	—	12,200	14,914 (+22·25)	1,590	—	748	907
--	—	—	—	--	5,605	6,929 (+23·62)	1,134	--	976	1,000
—	—	—	—	--	5,813	6,717 (+15·55)	601	--	1,024	1,026
—	—	6,850	8,464 (+23·56)	9,903 (+17·00)	13,155 (+32,84)	17,618 (+33·93)	1,607	994	936	938
—	—	—	—	--	6,264	7,359 (+17·48)	819	—	977	952
–	--	9,816	11,695 (+19·14)	13,277 (+13·53)	13,432 (+1·17)	13,843 (+3·06)	856	992	992	988
—	—	—	—	--	7,047	2,690 (−61·83)	268	—	866	942
--	—	—	—	11,645	15,024 (+28·97)	17,440 (+16·08)	872	927	944	944

atore Urban Agglomeration

atore Urban Agglomeration

atore Urban Agglomeration

atore Urban Agglomeration

Sl No.		Class, name and civic administration status of town	Location Code No.	Name of Taluk	Area (in sq. kms)	Number of households including houseless households (in 1981 census	Population	
							1901	1911
1		2	3	4	5	6	7	8
13		MadukKarai						See Coimb-
14		Makkinampatti						See Pollachi
15	II	Mettuppalaiyam (M)	II	Mettuppa-laiyam	7·20	12,393	—	—
16		Muthugounden Pudur Railway Colony						See Coimb-
17		Narasimhanayakkanpalaiyam						See Coimb-
18	IV	Palladam (NP)	VI	Palladam	13·36	3,825	—	6,895
19		Pallapalaiyam						See Coimb-
20		Periyanayakkanpalayam						See Coimb-
21		Perur						See Coimb-
22		Perur Chettipalaiyam						See Coimb-
23		Pollachi						See Pollachi
		Pollachi Urban Agglomeration			42·75	24,566	8,958	10,909 (+21·78)
	VI	Chinnampalaiyam (GP)	XXXIII	Poollachi	1·92	970	—	--
	VI	Makkinampatti (GP)	XXXII	Pollachi	4·71	736	—	--
	II	Pollachi (M)	XXVIII	Pollachi	13·86	17,168	8,958	10,909 (+21·78)
	VI	Puliyampatti (GP)	XXIX	Pollachi	3·86	5·28	--	--

Town Directory

MENT—I

Growth Histry

and growth rate of the town at the censuses of							Density (1981 Census)	Sex ratio		
1921	1931	1941	1951	1961	1971	1981		1961 Census	1971 Census	1981 Census
9	10	11	12	13	14	15	16	17	18	19
atore Urban Ugglomeration										
Urban Agglomeration										
11,118	11,475 (+3·21)	17,764 (+54·81)	27,516 (+54·90)	36·496 (+32·64)	48·365 (+32·52)	59,537 (+23·10)	8,269	972	961	955
atore Urban Agglomeration										
atore Urban Agglomeration										
6,506 (-5·64)	6,957 (+7·39)	7,654 (+9·55)	9,238 (+20·70)	9,806 (+6·15)	12,836 (+30·90)	16,528 (+28·76)	1,237	944	916	927
atore Urban Agglomeration										
atore Urban Agglomeration										
atore Urban Agglomeration										
atore Urban Agglomeration										
Urban Agglomeration										
11,875 (+8·86)	22,112 (+86·21)	25,198 (+13·96)	41,744 (+65·66)	54,369 (+30·24)	93,838 (+72·59)	114,971 (+22·52)	2,689	941	926	932
—	—	—	—	—	,580	4,036 (+56·43)	2,102	—	955	946
—	—	—	—	—	2,703	3,643 (+34·78)	773	—	745	764
11,875 (+8·86)	22,112 (+86·21)	25,198 (+13·96)	41,744 (+ 5·66)	54,369 (+30·24)	68,655 (+26·28)	82,354 (+19·95)	5,942	941	925	934
—	—	—	—	—	2,002	2,307 (+15·23)	598	—	952	888

Sl No.	Class, name and civic administration status of town	Location Code No.	Name of Taluk	Area (in sq. kms)	Number of households including houseless households (in 1981 census	Population	
						1901	1911
1	2	3	4	5	6	7	8
IV	Suleeswarampatti (NP)	XXXI	Pollachi	5·50	2,708	—	—
IV	Uttukkuli (NP)	XXY	Pollachi	12·90	2,456	—	—
24	Puliyampatti						See Pollachi
25	Suleeswarampatti						See Pollachi
26	Sulur						See Coimb-
27	Tirumuruganpundi						See Tiruppur
28	Tiruppur						See Tiruppur
	Tiruppur Urban Agglomeration			90·98	48,098	6,053	9,429 (+55·70)
IV	Avanashi (NP)	III	Avanashi	8·75	3,401	--	--
V	Chettipalaiyam (GP)	VIII	Palladam	10·39	1,258	—	--
V	Tirumuruganpundi (NP)	IV	Avanashi	14·76	1,638	--	--
I	Tiruppur (M)	VII	Palladam	43 52	36,841	6,056	9,429 (+55·70)
V	Veerapandi (GP)	X	Palladam	11·64	1,274	--	--
IV	Velampalaiyam (NP)	IX	Palladam	1·92	3,686	--	--
29 II	Udumalaippettai (M)	XXXVI	Udumalai-ppettai	8·18	11,195	10,503	10,445 (—0·55)

Town Directory

MENT—I

Growth Histry

and growth rate of the town at the censuses of							Density (1981 Census)	Sex ratio		
1921	1931	1941	1951	1961	1971	1981		1961 Census	1971 Census	1981 Census
9	10	11	12	13	14	15	16	17	18	19
--	--	--	—	--	8,638	12,091 (+39·97)	2,198	--	925	949
--	--	--	--	--	9,260	10,540 (+13·82)	817	—	978	965
Urban Agglomeration										
Urban Agglomeration										
atore Urban Agglomeration										
Urban Agglomeration										
Urban Agglomeration										
10,851 (+15·08)	18,059 (+66·43)	39,195 (+117·04)	60,465 (+54·27)	97,965 (+62·02)	151,127 (+54·27)	215,859 (+42·83)	2,373	942	935	933
—	—	6,096	7,986 (+31·00)	9,796 (+22·66)	12,723 (+29·88)	15,182 (+19·33)	1,735	961	945	963
--	--	--	--	--	4,160	5,652 (+35·87)	544	—	1,004	949
--	—	--	—	--	5,750	7,114 (+23·72)	482	—	968	949
10,851 (+15·08)	18,059 (+66·43)	33,099 (+83·28)	52,479 (+58·55)	79,773 (+52·01)	113,302 (+42·03)	165,223 (+45·83)	3,796	932	928	927
—	--	—	--	--	4,671	6,112 (+30·85)	525	—	951	923
—	--	—	--	8,396	10,521 (+25·31)	16,576 (+57·55)	8,633	1,012	948	954
10,236 (-2·00)	12,184 (+19·03)	17,791 (+46·02)	23,309 (+31·02)	28,345 (+21·61)	39,311 (+38·69)	54,852 (+39·53)	6,706	983	978	961

Sl No.		Class, name and civic administration status of town	Location Code No.	Name of Taluk	Area (in sq. kms)	Number of household-olds including house-less house-holds (in 1981 census	Population	
							1901	1911
1		2	3	4	5	6	7	8
								See Pollachi
30		Uttukkuli						
31	I	Valparai (TC)	XXXIV	Pollachi	393·68	25,528	--	--
32		Veerakeralam					See Coimbatore	
33		Veerapandi					See Tiruppur	
34		Velampalaiyam					See Tirnppur	
35		Vellalore					See Coimbatore	
36		Vilankurichchi					See Coimbatore	

Town Directory

MENT—I

Growth Histry

and growth rate of the town at the censuses of							Density (1981 Census)	Sex ratio		
1921	1931	1941	1951	1961	1971	1981		1961 Census	1971 Census	1981 Census
9	10	11	12	13	14	15	16	17	18	19
Urban Agglomeration										
--	--	—	--	80,023	95,175 (+18·93)	115,452 (+21·30)	293	921	937	955

Urban Agglomeration

Urban Agglomeration

Urban Agglomeration

Urban Agglomeration

Urban Agglomeration

Sl No.	Class and name of town	Physical aspects			State H. Qs	District H. Qs.
		Rain fall (in mm)	Temperature (in centigrade)			
			Maxi-mum	Mini-mum		
1	2	3	4	5	6	7
1 IV	Anamalai	4242·0	31·1	21·7	Madras (616)	Coimbatore (56)
2 IV	Annur	713·3	31·7	21·2	Madras (592)	Coimbatore (32)
3	Avanashi					See Tiruppur
4	Chettipalaiyam					See Tiruppur
5	Chinnapalaiyam					See Pollachi
6	Chinnavedampatti					See Coimbatore
7	Coimbatore					See Coimbatore
	Coimbatore Urban Agglomeration					See Constituent
V	Chinnavedampatti	612·2	31·1	21·7	Madras (572)	Coimbatore (8)
I	Coimbatore	612·2	31·1	21·7	Madras (560)	Coimbatore (0)
IV	Kavundampalaiyam	612·2	31·1	21·7	Madras (570)	Coimbatore (6)
III	Kuniyamuttur	612·2	31·1	21·7	Madras (534)	Coimbatore (4)
	Kurichchi	612·2	31·1	21·7	Madras (530)	Coimbatore (7)
IV	Kurudampalaiyam	612·2	31·1	21·7	Madras (514)	Coimbatore (11)
	Madukkarai	612·2	31·1	21·7	Madras (537)	Coimbatore (12)
VI	Muthugounden Pudur Railway Colony	541·1	31·1	21·7	Madras (479)	Coimbatore (21)
	Narasimhanayakkanpalaiyam	612·2	31·1	21·7	Madras (576)	Coimbatore (16)

Town Directory

MENT II

Location of Towns, 1979

Name of and road distance (in kms.) from				
Revenue division/Taluk H. Qs.	Nearest city with population of one lakh and more	Railway Station	Bus route	Navigable river/canal (if within 10 kms.)
8	9	10	11	12
Pollachi/Pollachi (16) (16)	Coimbatore (56)	Anamalai Road (0)	Anamalai (0)	...
Coimbatore/Coimbatore (32) (32)	Coimbatore (32)	Mettuppalaiyam (21)	Annur (0)	...
Urban Agglomeration				
Urban Agglomeration				
Urban Agglomeration				
Urban Agglomeration				
Urban Agglomaration				
Units				
Coimbatore/Coimbatore (8) (8)	Coimbatore (8)	Coimbatore (8)	Chinnavedam patti (0)	...
Coimbatore/Coimbatore (0) (0)	Tiruppur (53)	Coimbatore (0)	Coimbatore (0)	...
Coimbatore/Coimbatole (6) (6)	Coimbatore (6)	Colmbatore (6)	Kavundam palaiyam (0)	...
Coimbatore/Coimbatore (4) (4)	Coimbatore (4)	Coimbatore (4)	Kuniyamuttur (0)	...
Coimbatore/Coimbatore (7) (7)	Coimbatore (7)	Podanur (3)	Kurichchi (0)	...
Coimbatore/Coimbatore (11) (11)	Coimbatore (1)	Thudiyalur (1)	Kurudam palaiyam (0)	...
Coimbatore/Coimbatore (12) (12)	*Coimbatore* (12)	*Madukkarai* (1)	*Madukkarai* (0)	...
Pollachi/Palladam (45) (23)	Coimbatore (21)	Sulur Road (6)	Muthugounden pudur (0)	...
Coimbatore/Cojmbatore (16) (16)	Coimbatore (6)	Periyanayakkan palaiyam (4)	Nerasimhanaya kkanpalaiyam (0)	...

Sl No.	Class and name of town	Physical aspects				
		Rain fall (in mm)	Temperature (in centigrade)		State H. Qs	District H. Qs.
			Maxi-mum	Mini-mum		
1	2	3	4	5	6	7
	V Pallapalaiyam	541·4	31·1	21·7	Madras (545)	Coimbatore (15)
	IV Periyanayakkanpalaiayam	792·8	31·1	21·7	Madras (500)	Coimbatore (15)
	V Perur	612·2	31·1	21·7	Madras (566)	Coimbatore (6)
	V Perur Chettipalaiyam	612·2	31·1	21·7	Madras (569)	Coimbatore (9)
	IV Sulur	541·4	31·1	21·7	Madras (494)	Coimbatore (18)
	V Veerakeralam	612·2	31·1	21·7	Madras (491)	Coimbatore (7)
	IV Vellalore	612·2	31·1	21·7	Madras (540)	Coimbatore (12)
	VI Vilankurichchi	792·8	31·1	21·7	Madras (333)	Coimbatore (13)
	VI Karamadai	916·6	31·1	21·7	Madras (521)	Coimbatore (29)
9.	Kavundampalaiyam					See Coimbatore
10.	Kuniyamuttur					See Coimbatore
11.	Kurichchi					See Coimbatore
12.	Kurudampalaiyam					See Coimbatore
13.	Madukkarai					See Coimbatore
14.	Makkinampatti					See Pollachi
15.	II Mettuppalaiyam	916·6	31·1	21·7	Madras (576)	Coimbatore (37)

Town Directory

MENT II

Location of Towns, 1979

Name of and road distance (in kms.) from				
Revenue division/Taluk H. Qs.	Nearest city with populatien of one lakh and more	Railway Station	Bus route	Navigable river/canal (if within 10 kms.)
8	9	10	11	12
Pollachi/Palladam (51) (25)	Coimbatore (15)	Irugur (5)	Pallapalaiyam (0)	...
Coimbatore/Coimbatore (15) (15)	Coimbatore (15)	Periyanayakkan palaiyam (0)	Periyanayakkan palayam (0)	...
Coimbatore/Coimbatore (6) (6)	Coimbatore (6)	Coimbatore (6)	Perur (0)	...
Coimbatore/Coimbatore (9) (9)	Coimbatore (9)	Coimbatore (9)	Perur Chetti palaiyam (0)	...
Pollachi/Palladam (40) (30)	Coimbatore (18)	Sulur Road (3)	Sulur (0)	...
Coimbatore/Coimbatore (7) (7)	Coimbatore (7)	Coimbatore (7)	Veerakeralam (0)	...
Coimbatore/Coimbatore (12) (12)	Coimbatore (12)	Podanur (5)	Vellalore (0)	...
Coimbatore/Coimbatore (13) (13)	Coimbatore (13)	Coimbatore (13)	Vilankurichchi (0)	...
Coimbatore/Mettuppalaiyam (29) (24)	Coimbatore (29)	Karamadai (0)	Karamadai (0)	...
Urban Agglomeration				
Urban Agglomeration				
Urban Agglomeration				
Urban Agglomeration				
Urban Agglomeration				
Urban Agglomeration				
Coimbatore/Mettuppalaiyam (37) (0)	Coimbatore (37)	Mettuppalaiyam (0)	Mettuppalaiyam (0)	...

1981 Census -

STATE -

Physioal Aspects and

Sl No.		Class and name of town	Physical aspects				
			Rain fall (in mm)	Temperature (in centigrade)		State H. Qs	District H. Qs.
				Maxi-mum	Mini-mum		
1		2	3	4	5	6	7
16		Muthugounden Pudur Railway Colony					See Coimbatore
17		Narasimhanayakkanpalaiyam					See Coimbatore
18	IV	Palladam	593·8	31·1	21.7	Madras (490)	Coimbatore (38)
19		Pallapalaiyam					See Coimbatore
20		Periyanayakkanpalaiyam					See Coimbatore
21		Perur					See Coimbatore
22		Perur Chettipalaiyam					See Coimbatore
23		Pollachi					See Pollachi
		Pollachi Urban Agglomeration					See Contituent
	VI	Chinnampalaiyam	895·6	31·1	21.7	Madras (560)	Coimbatore (43)
	VI	Makkinampatti	895·6	31·1	21.7	Madras (561)	Coimbatore (44)
	II	Pollachi	895·6	31·1	21.7	Madras (600)	Coimbatore (40)
	VI	Puliyampatti	895·6	31·1	21.7	Madras (560)	Coimbatore (45)
	IV	Suleeswarampatti	895·6	31·1	21.7	Madras (603)	Coimbatore (43)
	IV	Uttukkuli	895·6	31·1	21·7	Madras (565)	Coimbatore (46)
24		Puliyampatti					See Pollachi
25		Suleeswarampatti					See Pollachi
26		Sulur					See Coimbatore
27		Tirumuruganpundi					See Tiruppur

Town Directory

MENT II

Location of Towns, 1979

Name of and road distance (in kms.) from				
Revenue division/Taluk H. Qs.	Nearest city with populatien of one lakh and more	Railway Station	Bus route	Navigable river/canal (if within 10 kms.)
8	9	10	11	12
Urban Agglomeration				
Urban Agglomeration				
Pollaohi/Tiiuppur (48) (16)	Tirppur (16)	Tiruppur (16)	Palladam (0)	P.A.P.(R) (Parambikulam Aliyar Project) (2)
Urban Agglomeration				
Urban Agglomeration				
Urban Agglomeration				
Urban Agglomeration				
Urban Agglomeration				
Units				
Pollachi/Pollachi (3) (3)	Coimbatore (43)	Pollachi (5)	Chinnampalaiyam (0)	...
Pollachi/Pollachi (4) (4)	Coimbatore (44)	Pollachi (6)	Makkinampatti (0)	...
Pollachi/Pollachi (0) (0)	Coimbatore (40)	Pollachi (0)	Pollachi (0)	...
Pollachi/Pollachi (6) (6)	Coimbatore (45)	Pollachi (6)	Puliyampatti (0)	...
Pollachi/Pollachi (3) (3)	Coimbatore (43)	Pollachi (3)	Suleeswaram-patti (3)	...
Pollachi/Pollachi (6) (6)	Coimbatore (46)	Uttukkli (0)	Uttukkali (0)	...
Urban Agglomeration				
Urban Agglomeration				
Urban Agglomeration				
Urban Agglomeration				

Sl No.	Class and name of town	Physical aspects				
		Rain fall (in mm)	Temperature (in centigrade)		State H. Qs	District H. Qs.
			Maxi-mum	Mini-mum		
1	2	3	4	5	6	7
28	Tiruppur					See Tiruppur
	Tiruppur Urban Agglomeration					See Constituent
	IV Avanashi	730·2	31·7	21·2	Madras (550)	Coimbatore (40)
	V Chettipalaiyam	671·0	31·1	21·7	Madras (515)	Coimbatore (55)
	V Tirumuruganpundi	730·2	31·7	21·2	Madras (493)	Coimbatore (45)
	I Tiruppur	671·0	31·1	21·7	Madras (443)	Coimbatore (53)
	V Veerapandi	671·0	31·1	21·7	Madras (516)	Coimbatore (56)
	VI Velampalaiyam	671·0	31·1	21·7	Madras (514)	Coimbatore (54)
29	II Udumalaippettai	644·3	31·1	21·7	Madras (540)	Coimbatore (68)
30	Uttukkuli					See Pollachi-
31	I Valparai	4242·0	31·1	21·7	Madras (608)	Coimbatore (104)
32	Veerakeralam					See Coimbatore
33	Veerapandi					See Tiruppur
84	Velampalaiyam					See Tiruppur
35	Vellalore					See Coimbatore
36	Vilankurichchi					See Coimbatore

Town Directory

MENT II

Location of Towns, 1979

Name of and road distance (in kms.) from				
Revenue division/Taluk H. Qs.	Nearest city with population of one lack and more	Railway Station	Bus route	Navigable river/canal (if within 10 kms.)
8	9	10	11	12
Urban Agglomeration				
Units				
Avanashi/Avanashi (0) (0)	Tiruppur (13)	Vanjipalayam (1)	Avanashi (0)	...
Pollachi/Tiruppur (64) (3)	Tiruppur (3)	Tiruppur (3)	Chettipalaiyam (0)	...
Coimbatore/Avanashi (45) (5)	Tiruppur (9)	Tiruppur (8)	Tirumuruganpudi (0)	...
Tiruppur/Tiruppur (0) (0)	Coimbatore (54)	Tiruppur (0)	Tiruppur (0)	—
Pollachi/Tiruppur (65) (5)	Tiruppur (5)	Tiruppur (5)	Veerapandi (0)	...
Pollachi/Tiruppur (63) (4)	Tiruppur (4)	Tiruppur (4)	Velampalaiyam (0)	...
Udumalaippetti/Udumalaippettai (0) (0)	Tiruppur (64)	Udumalaippettai (0)	Udumalaippettai (0)	...
Urban Agglomeration				
Pollachi/Pollachi (65) (65)	Coimbatore (104)	Pollachi (65)	Valparai (0)	... ...
Urban Agglomeration				
Urban Agglomeration				
Urban Agglomeration				
Urban Agglomeration				
Urban Agglomeration				

Sl. No.	Class and name of Town	Civic administration status (in 1980)	Receipt (in Rs. '.00)					
			Receipt through taxes etc.	Revenue derived from municipal Properties and power apart from taxation	Government grant	Loan	Advance	Other sources (specify)
1	2	3	4	5	6	7	8	9
1	IV Anamalai	TC	1,075	372	—	—	—	1,206
2	IV Annur	NP	160	403	13	—	706	337
3	Avanashi							See Tiruppur
4	Chettipalaiyam							See Tiruppur
5	Chinnampalaiyam							See Pollachi
6	Chinnavedampatti							See Coimbator
7	Coimbatore							See Coimbator
	Coimbatore Urban Agglomeration							See Constituen
	V Chinnavedampatti	NP	605	—	—	—	—	—
	I Coimbatore	M	259,910	245,542	81,964	465,640	15,823	186,124 Deposits 37,113 Miscellaneous 149,011
	IV Kavundampalaiyam	NP	804	—	18	—	92	396
	III Kuniyamuttur	NP	3,000	—	600	—	—	300 Licence fees, Building Licence and Miscellaneous
	III Kurichchi	NP	3,892	610	28	—	1,350	2,820
	IV Kurudampalaiyam	GP	1,011	—	—	36	—	—
	IV Madukkarai	TC	2,660	—	—	—	—	810
	VI Muthugounden Pudur Railway Colony	GP	162	59	—	—	—	—

Town Directory

MENT III

1978—1979

Total receipt	Expenditure (in Rs. '.00)						
	General administration	Public safety	Public health and conveniences	Public works	Public institutions	Others (specify)	Total Expenditure
10	11	12	13	14	15	16	17
2,653	323	70	503	90	10	—	996
1,619	874	252	1,173	200	--	1,042	3,541
Urban Agglomeration							
Urban Agglomeration							
Urban Agglomeration							
Urban Agglomeration							
Urban Agglomeration							
Units							
605	41	70	223	--	--	388	682
1,255.33	254,835	500	593,325	51,010	113,664	244,541	1,263,405
						Endownment 4 Loans 3,274 Deposits 24,408 Advances 131,332 Town planning 2,120 Other Services 75,928 Discretionery Services 7,475	
1,310	210	70	600	50	—	140	1,070
3,900	1,200	500	2,000	200	—	—	3,900
8,700	1,030	2.540	950	1,700	—	1,650	7,870
1,047	100	500	130	200	—	—	930
3,470	670	...	2,240	1,010	—	670	4,590
221	80	...	40	40	20	—	180

Sl. No.	Class and name of Town	Civic administration status (in 1980)	Receipt in Rs, '00					
			Receipt through taxes etc.	Revenue derived from municipal Properties and power apart from taxation	Government grant	Loan	Advance	Other sources (specify)
1	2	3	4	5	6	7	8	9
	V Narasimhanayakkanpalaiyam	NP	1,260	—	—	...	—	—
	V Pallapalaiyam	NP	684	50	—	...	—	1 Miscellaneous
	IV Periyanayakkanpalaiyam	NP	3,380	1,390	20	...	480	60
	V Perur	NP	571	—	24	...	—	154
	V Perur Chettipalaiyam	GP	186	—	128	...	—	179
	IV Sulur	NP	1,525	658	—	...	—	2 Miscellaneous
	V Veerakeralam	NP	572	50	—	...	—	165 Stamp duties 95 Licence fee 29 Donation 41
	IV Veilalore	NP	1,400	—	—	...	—	—
	VI Vilankurichchi	NP	585	—	—	—	—	—
8	IV Karamadai	NP	3,500	1,962	28	114	140	—
9	Kavundampalaiyam							See Coimbatore
10	Kuniyamuttur							See Coimbatore
11	Kurichchi							See Coimbatore
12	Kurudampalaiyam							See Coimbatore
13	Madukkarai							See Coimbatore
14	Makkinampatti							See Pollachi

Town Directory

MENT III

1978 – 1979

Total receipt	Expenditure (in Rs. '00)						
	General administration	Public safety	Public health and conveniences	Public works	Public Institutions	Others (specify)	Total Expenditure
10	11	12	13	14	15	16	17
1,260	250	120	410	320	...	...	1,100
735	200	...	60	250	60	...	570
5,330	502	669	104	...	...	2,818	4,093
749	270	38	263	105	...	97 Street Light & Water supply	774
493	273	25	39	45	...	31	413
2,185	500	...	250	400	50	...	1,200
787	294	...	242	...	...	57 Licence fee 53 Miscellaneous 4	593
1,400	820	...	570	...	...	...	1,390
585	626	1	271	...	...	865	1,763
4,874	620	1,012	260	1,500	51	323	3,766

Urban Agglomeration

Urban Agglomeration

Urban Agglomeration

Urban Agglomeration

Urban Agglomeration

Urban Agglomeration

Sl. No,		Class and name of Town	Civic administration status (in 1980)	Receipt (in Rs. '00)						
				Receipt through taxes etc.	Revenue derived from municipal Properties and power apart from taxation	Government grant	Loan	Advance	Other sources (specify)	
1		2	3	4	5	6	7	8	9	
15	II	Mettuppalaiyam	M	21,171	2,071	2,767	200	4,442		14,996 Deposits from Services and
16		Muthugounden Pudur Railway Colony								See Coimbatore
17		Narasimhanayakkanpalaiyam								See Coimbatore
18	IV	Palladam	N	2,252	337	132	...	334		2,755 Deposits 832 Library Cess 66 Miscellaneous 1,857
19		Pallapalaiyam								See Coimbatore
20		Periyanayakkanpalaiyam								See Coimbatore
21		Perur								See Coimbatore
22		Perur Chettipalayam								See Coimbatore
23		Pollachi								See Pollachi
		Pollachi Urban Agglomeration								See Coesitituent
	VI	Chinnampalaiyam	GP	213	...	1,906	...	...		1,806
	VI	Makkinampatti	GP	497	...	455	...	...		1,025
	II	Pollachi	M	38,710	2,214	8,223	15,179	5,004		5,280 Special Servical 3,374 Endowment 3 Miscellaneous 1,203
	VI	Puliyampatti	GP	172	14	108	...	...		...
	IV	Sulleeswarampatti	NP	538	658	...	...	37		...
	IV	Uttukkuli	NP	637	600	...	...	230		...

Town Directory

MENT—III (Contd.)

1978—1979

Expenditure (in Rs. '·00)							
Total receipt	General administration	Public safety	Public health and conveniences	Public works	Public Institutions	Others (specify)	Total Expenditure
10	11	12	13	14	15	16	17
45,647	7,032	—	7,755	3,486	7,502	18,608 Watersupply, Drianage Town planning, Discretionery seivices, Endowments, Loans, Advances & Deposits	44,383
Urban Agglomeration							
Urban Agglomaration							
5,820	1,204	—	1,799	404	--	1,500 Education 69 Religions Endowment 66 Invesment 1 Deposits 1,364	4,967
Urban Agglomeration							
Urban Agglomeration							
Urban Agglomeration							
Urban Agglomeration							
Urban Agglomeration							
Units							
3,954	5	120	617	3,270	—	—	4,042
1,974	45	54	84	1,840	—	—	2,023
74,610	4,617	7,313	16,654	7,835	20,062	20,062 Town planning 681 Endowment 3 Loans 7 884	65,049
294	219	7	46	96	—	7	375
1,233	179	29	203	—	117	463	991
1,467	299	32	239	—	1,330	494	2,394

1981 Census

STATE-

Municipal Finance

Sl. No,	Class and name of Town		Civic administration status (in 1980)	Receipt (in Rs. ·00)					
				Receipt through taxes etc.	Revenue derived from municipal Properties and power apart from taxation	Government grant	Loan	Advance	Other sources (specify)
1	2		3	4	5	6	7	8	9
24	Puliyampatti								See Pollachi
25	Suleeswarampatti								See Pollachi
26	Sulur								See Coimbatore
27	Tirumuruganpundi								See Tiruppur
28	Tiruppur								See Tiruppur
	Tiruppur Urban Agglomeration								See Constituent
	IV	Avanashi	NP	1,879	--	36	—	231	4,267
	V	Chettipalaiyam	GP	48	—	167	—	--	12
	V	Tirumuruganpundi	NP	270	—	80	—	10	0
	I	Tiruppur	M	31,782	18,132	23,172	740	14,147	45,022
	V	Veerapandi	GP	37	--	112	--	—	45
	IV	Velampalaiyam	NP	1,105	140	840	--	—	174
29	II	Udumalaippettai	M	10,478	17,780	8,562	1,190	1,858	11,898 Miscellaneous &Deposits
30	Uttukkuli								See Pollachi
31	I	Valparai	TC	6,1900	2,0700	3900	—	—	5500
32	Veerakeralam								See Coimbatore
33	Veerapandi								See Tiruppur
34	Velampalaiyam								See Tiruppur
35	Vellalore								See Coimbatore
36	Vilankurichchi								See Coimbatore

Town Directory

MENT—III (Contd.)

1978—1979

Total receipt	Expenditure (in Rs. '00)						
	General administration	Public safety	Public health and conveniences	Public works	Public Institutions	Others (specify)	Total Expenditure
10	11	12	13	14	15	16	17
U ban Agglomeration							
Urban Agglomeration							
Urban Agglomeration							
Urban Agglomeration							
Urban Agglomeration							
Units							
6,413	1,338	1,202	1,871	413	121	1,497 Deposits and advances	6,442
227	8	31	23	24	9	—	95
560	280	100	50	10	—	30 Advances	420
132,995	38,189	—	19,396	10,044	14,839	54,907	137,375
194	8	12	8	9	21	—	58
2,258	440	193	505	661	20	60	1,879
51,766	3,977	2,216	8,025	3	9,020	26,020 Endowment Diposits Advances, Town Planning etc,	49,261
Urban Agglomeration							
9,2000	2,0800	—	3,3400	--	2,1100	7000	8,2300
Urban Agglomeration							
Urban Agglomeration							
Urban Agglomeration							
Urban Agglomeration							
Urban Agglomeration							

Sl. No	Class and name of Town	Civic administration Status (in 1980)	Population	Scheduled Castes anp Scheduled Tribes population	Road length (in kms.)	System of sewerage	Number of Water borne	Number of Service
1	2	3	4	5	6	7	8	9
1	IV Anamalai	TC	15,575	SC 1,878 ST 76	PR (10·00) KR (2·43)	OSD	—	492
2	IV Annur	NP	13,602	SC 2,310 ST 21	PR (1·00) KR (27·00)	OSD	2	283
3	Avanashi						See Tiruppur	
4	Chettipalaiyam						See Tiruppur	
5	Chinnampalaiyam						See Pollachi	
6	Chinnavedampatti						See Coimbatore	
7	Coimbatore						See Coimbatore	
	Coimbatore Urban Agglomeration		920,355	SC 97,254 ST 456	PR (432·03) KR (252·92)	—	16,682	24,081
	V Chinnavedampatti	NP	6,094	SC 1,459 ST —	PR (9·20) KR (1·60)	OSD	—	—
	I Coimbatore	M	704,514	SC 68,917 ST 282	PR (288·10) KR (170·30)	OSD, BSD	16,664	22,401
	IV Kavundampalaiyam	NP	14,554	SC 1,543 ST —	PR (2·00) KR (4·00)	OSD, PT	—	—
	III Kuniyamuttur	NP	34,013	SC 4,630 ST 16	PR (6·94) KR (5·83)	OSD	—	178
	III Kurichchi	NP	48,936	SC 6,493 ST 122	PR 24·60) KR (7·50)	OSD	—	211
	IV Kurudampalaiyam	GP	12,764	SC 1,311 ST —	PR (7·00) KR (17·00)	OSD	—	200
	IV Madukkarai	TC	18,003	SC 1,755 ST 18	PR (11·30) KR (2·60)	OSD	—	59

TOWN DIRECTORY

MENT IV

Amenities, 1979

atrines others	Method disposal of night soil	Protected water supply: Source of supply	Protected water supply: System of storage with capacity in litres (in brackets)	Fire fightlng service	Electrification (Number of connections): Domestic	Industrial	Commercial	Road lighting (points)	Others
10	11	12	13	14	15	16	17	18	19
10	WB	T,TK	OHT (250,000)	Pollachi (16 kms)	963	99	238	266	85
—	WB	T,W	OHT (100,000)	Mettuppalaiyam (21 kms)	843	113	478	358	424
Urban Agglomeratlon									
Urban Agglomeration									
Urban Agglomeration									
Urban Agglomeration									
Urban Agglomeration									
754	—	—	--	—	67,105	6,041	10,776	12,848	1,480
—	WB	T	OHT (40,000)	Coimbatore (8 kms)	170	27	31	140	—
—	WB, ST	T	SR (375,00,000)	Yes	52,492	5,039	8,155	9,138	—
650	ST	T	OHT (540,000)	Coimbatore (6 kms)	850	20	50	173	—
10	HL, WB	T	OHT (200,000)	Coimbatore (4 kms)	1,475	148	513	578	—
26	WB, ST	T,W	OHT (40,000)	Coimbatore (7 kms)	2,906	297	721	729	388
5	WB	T,W	OHT (90,000) GLR (20,000)	Coimbatore (11 kms)	10	14	4	225	—
—	WB	T	OHT (1,35,000)	Coimbatore (12 kms)	764	77	211	316	142

1981 CENSUS-

STATE -

Civic and Other

Sl. No	Class and name of Town	Civic administration Status (in 1980)	Population	Scheduled Castes anp Scheduled Tribes population		Road length (in kms.)	System of sewerage	Number of Water borne	Number of Service
1	2	3	4	5		6	7	8	9
	IV Muthugounden Pudur Railway Colony	GP	50	SC ST	26 —	PR (2·20) KR (1·00)	OSD	--	4
	V Narasimhanayakkanpalaiyam	NP	5,779	SC ST	440 —	PR (2·00) KR (4·50)	OSD	—	—
	V Pallapalaiyam	NP	5,578	SC ST	923 —	PR (4·00) KR (7·00)	OSD	--	103
	IV Periyanayakkanpalaiyam	NP	14,914	SC ST	1,323 18	PR (3·30) KR (9·37)	OSD	18	76
	V Perur	NP	6,929	SC ST	836 —	PR (22·76) KR (7·88)	OSD	—	78
	V Perur Chettipalaiyam	GP	6,717	SC ST	1,406 —	PR (6·00) KR (5·00)	OSD	—	—
	IV Sulur	NP	17,618	SC ST	2,779 —	PR (4·83) KR (3·62)	OSD	—	765
	V Veerakeralam	NP	7,359	SC ST	908 —	PR (4·00) KR (5·40)	OSD	--	—
	IV Vellalore	NP	13,843	SC ST	2,167 --	PR (21·00) KR --	OSD	—	6
	VI Vilankurichchi	NP	2,690	SC ST	338 --	PR (12·80) KR --	OSD	--	--
8	IV Karamadai	NP	17,440	SC ST	2,181 75	PR (18·20) KR (8·00)	OSD	—	382
9	Kavundampalaiyam							See Coimbatore	
10	Kuniyamuttur							See Coimbatore	
11	Kurichchi							See Coimbatore	
12	Kurudampalaiyam							See Coimbatore	
13	Madukkarai							See Coimbatore	

TOWN DIRECTORY

MENT IV (Contd)

Amenities, 1979

atrines others	Method of disposal of night soil	Protected water supply Source of supply	System of storage with capacity in litres (in brackets)	Fire fighting service	Electrification (Number of connections) Domestic	Industrial	Commercial	Road lighting (points)	Others
10	11	12	13	14	15	16	17	18	19
—	WB	T	OHT (9,462) SR (4,500)	Coimbatore (21 kms)	784	27	57	217	—
2	WB	T,W	OHT (75,000)	Coimbatore (16 kms)	582	15	82	129	112
—	WB	T	OHT (27,000) SR (4,500)	Coimbatore (15 kms)	996	32	81	83	—
--	WB	T	OHT (90,000)	Coimbatore (15 kms)	1,015	72	162	326	—
—	WB, ST	T,W	OHT (20,000)	Coimbatore (6 kms)	927	98	276	101	434
—	—	T	OHT (80,000) GLR (50,000)	Cojmbatore (9 kms)	195	9	5	138	—
61	WB, ST	T	OHT (47,310) SR (4,500)	Coimbatore (18 kms)	1,874	82	254	345	—
—	—	T	OHT (60,000)	Coimbatore (7 kms)	621	6	61	7	87
—	HL	TW,T	OHT (20:000) GLR (15,000)	Coimbatore (12 kms)	1,199	31	33	200	289
—	WB	T	OHT (20,000)	Coimbatore (13 kms)	245	47	77	3	28
12	WB	T	OHT (10,000)	Mettuppalaiyam (24 kms)	345	9	2	577	--

Urban Agglomeration

Urban Agglomeration

Urban Agglomeration

Urban Agglomeration

Urban Agglomeration

Sl. No	Class and name of Town	Civic administration Status (in 1980)	Population	Scheduled Castes and Scheduled Tribes population	Road length (in kms.)	System of sewerage	Number of Water borne	Number of Service
1	2	3	4	5	6	7	8	9
14	Makkinampatti						See Pollachi	
15	II Mettuppalaiyam	M	59,537	SC 6,810 ST 70	PR (41·09) KR (2·20)	OSD	2	20
16	Muthugoundan Pudur Railway Colony						See Coimbatore	
17	Narasimhanayakkanpalaiyam						See Coimbatore	
18	IV Palladam	NP	16,528	SC 2,568 ST —	PR (7·00) KR (14·00)	OSD	--	230
19	Pallapalaiyam						See Coimbatore	
20	Periyanayakkanpalaiyam						See Coimbatore	
21	Perur						See Coimbatore	
22	Perur Chettipaliayam						See Coimbatore	
23	*Pollachi*						*See Pollachi*	
	Pollachi Urban Agglomeration		114,971	SC 11,882 ST 489	PR (66·65) KR (47·12)	—	1,125	6,874
	VI Chinnampalaiyam	GP	4,036	SC 447 ST —	PR (0·80) KR (2·40)	OSD, PT	—	—
	VI Makkinampatti	GP	3,543	SC 497 ST 8	PR (2·20) KR (3·20)	OSD, PT	--	--
	II Pollachi	M	82,354	SC 7,628 ST 468	PR (61·80) KR (2·05)	OSD	1,125	6,532
	VI Puliyampatti	GP	2,307	SC 276 ST --	PR -- KR (2·50)	OSD, PT	--	--
	IV Suleeswarampatti	NP	12,091	SC 1,326 ST --	PR -- KR (14·10)	OSD, PT	--	342
	IV Uttukkuli	NP	10,540	SC 1,708 ST 13	PR (1·85) KR (22·87)	OSD, PT	--	--

TOWN DIRECTORY

MENT IV (Contd,)

Amenities, 1979

etrines	Method of dispo	Protected water supply		Fire fightlng service	Electrification (Number of connections)				
oth -ers	-sal of night soil	Sou -rce of sup- ply	System of storage with capacity in litres (in brackets)		Domestic	Industrial	Commercial	Road lighting (points)	Others
10	11	12	13	14	15	16	17	18	19
Urban Agglom eration									
6,288	WB,B	T	OHT (5,400,000)	Yes	3,327	191	1,610	904	116
Urban Agglomeration									
Urban Agglomeration									
20	WB	W,T	CHT (36,000)	Tiruppur (16 kms)	824	104	453	363	235
Urban Agglomeration									
Urban Agglomeration									
Urban Agglomaration									
Urban Agglomeration									
Urban Agglomeration									
2	—	—	—	—	8,445	654	3,267	2,376	200
—	—	T	OHT (10,000) GLR (10,000)	Pollachi (3 kms)	500	12	14	73	—
—	—	T	OHT (10,000) GLR (10,000)	Pollachi (4 kms)	450	2	22	33	—
—	WB, ST	T	OHT (5,00,000) SR (1,075 000)	Yes	5,165	272	2,875	1,881	120
2	B,HL	W,T	OHT (10,000)	Pollachi (6 kms)	410	3	21	43	—
—	WB,B	T,W	OHT (30,000)	Pollachi (3 kms)	770	15	160	185	80
—	—	T	OHT (50,000)	Pollachi (6 kms)	1,150	350	175	161	—

Sl. No	Class and name of Town	Civic administration Status (in 1980)	Population	Scheduled Castes anp Scheduled Tribes population	Road length (in kms.)	System of sewerage	Number of Water borne	Number of Service
1	2	3	4	5	6	7	8	9
24	Puliyampatti						See Pollachi	
25	Suleeswarampatti						See Pollachi	
26	Sulur						See Coimbatore	
27	Tirumuruganpundi						See Tiruppur	
28	Tiruppur						See Tiruppur	
	Tiruppur Urban Agglomeration		215,859	SC 15,625 PR ST 18 KR	(125·91) (42·96)	—	1,027	8,510
IV	Avanashi	NP	15,182	SC 2,310 PR ST — KR	(21·47) (6·13)	OSD	--	365
V	Chettipalaiyam	GP	5,652	SC 858 PR ST -- KR	(5·00) (5·50)	OSD	--	2
V	Tirumuruganpundi	NP	7,114	SC 805 PR ST — KR	(10·00) —	OSD	—	--
I	Tiruppur	M	165,223	SC 9,004 PR ST 18 KR	(76·04) (16·83)	OSD	1,027	8,132
V	Veerapandi	GP	6,112	SC 873 PR ST — KR	(4·80) (11·60)	OSD	--	2
IV	Velampalaiyam	NP	16,576	SC 1,775 PR ST -- KR	(8·60) (12·90)	OSD	—	9
29 II	Udumalaippettai	M	54,852	SC 5,443 PR ST 6 KR	(28·43) (9·67)	OSD	580	7,407

TOWN DIRECTORY

MENT IV (Contd,)

Amenities, 1979

etrines	Method of dispo	Protected water supply		Fire fightlng service	Electrification (Number of connections)				
oth -ers	-sal of night soil	Sou -rce of sup- ply	System of storage with capacity in litres (in brackets)		Domestic	Industrial	Commercial	Road lighting] (points)	Others
10	11	12	13	14	15	16	17	18	19
Urban Agglomeration									
Urban Agglomeration									
Urban Agglomeration									
Urban Agglomeration									
Urban Agglomeration									
43	--	--	--	--	13,224	2,515	5,540	3,627	1,530
—	B	T	OHT (45,000)	Tlruppur (13 kms)	2,500	300	700	346	750
--	WB	W,T	OHT (11,250)	Tiruppur (3 kms)	492	8	76	112	--
—	--	T	OHT (5,000)	Tiruppur (8 kms)	560	83	--	88	578
43	WB	W,T	OHT (756,000) SR (1,970,000)	Yes	8,080	2,103	4,584	2,774	202
—	--	W	--	Tiruppur (5 kms)	387	7	58	92	—
--	WB	T	OHT (33,750)	Tiruppur (4 kms)	1,205	9	122	215	—
--	WB	T	SR (4,000,000)	Yes	4,124	470	1,662	1,185	—

Sl. No	Class and name of Town	Civic administration Status (in 1980)	Population	Scheduled Castes anp Scheduled Tribes population	Road length (in kms.)	System of sewerage	Number of Water borne	Number of Service
1	2	3	4	5	6	7	8	9
30	Uttukkuli						See Pollachi	
31 I	Valparai	TC	115,452	SC 53,738 PR ST 660 KR	(40·64) (25·00)	OSD	9	—
32	Veerakeralam						See Coimbatore	
33	Veerapandi						See Tiruppur	
34	Velampalaiyam						See Tiruppur	
35	Vellalore						See Coimbatore	
36	Vilankurichchi						See Coimbatore	

TOWN DIRECTORY

MENT IV (Contd.)

Amenities, 1979

etrines	Method of dispo	Protected water supply		Fire fightlng	Electrification (Number of connections)				
oth -ers	-sal of night soil	Sou -rce of sup- ply	System of storage with capacity in litres (in brackets)	service	Domestic	Industrial	Commercial	Road lighting (points)	Others
10	11	12	13	14	15	16	17	18	19
Urban Agglomeration									
--	ST	T	SR (375,000)	Pollachi (65 kms)	1,499	69	620	255	15
Urban Agglomeration									
Urban Agglomeration									
Urban Agglomeration									
Urban Agglomeration									
Urban Agglomeration									

1981 Census

STATE-

Civic and other amenitles in

Sl. No.	Class	Name of Town	Name of slum	Area of slnm (in sq. kms)	Popula-tion of sulm	Paved roads (in kms)		Sys-tem of sewer-age
1	2		3	4	5	6		7
1	I	Coimbatore	Arunthathiar Colony (Kamarajarpuram)	0·0022	330	PR KR	(0·20) --	OSD
			Balayan Thottam	0·0226	1,450	PR KR	(0·50) —	OSD
			Lingai Goundan Thottam	0·0052	1,430	PR KR	(0·65) —	OSD
			North of Perur Road Colony (Selvapuram)	0·1133	6,940	PR KR	(2·75) —	PT
			Slaughter House	0·0141	1,230	PR KR	(0·50) —	OSD
			South of Perur Road Colony (Selvapuram)	0·0823	3,625	PR KR	(2·00) --	PT
			Vincent Road	0·0102	1,760	PR KR	(0·50) --	OSD
2	II	Mettuppalaiyam						NIL
3	II	Pollachi						NIL
4	I	Tiruppur	Chinna Nagar	0·0040	500	PR KR	(0·25) —	OSD
			Kumarappapuram	0·0081	250	PR KR	(0·75) —	OSD

Town Directory

MENT—IV A

notified slums, 1979

Number of latrines			Commu-nity	Method of disposal of night soil	Number of tap points/ public hydrants installed for supply of prote-cted water	Electrification (Number of connections)		
Private						Domestic	Road lighting (points)	others
Water borne	Service	Others						
8	9	10	11	12	13	14	15	16
66	—	—	—	ST	4	56	3	—
290	—	—	—	ST	8	186	18	—
286	—	—	—	ST	4	105	23	—
1,388	—	—	—	ST	38	468	98	—
246	—	—	—	ST	2	102	23	—
725	—	—	—	ST	27	214	46	—
352	—	—	—	ST	15	150	32	—
—	8	5	—	WB	1	7	5	—
—	6	3	1	WB	2	12	8	—

Sl. No.	Class and name of Town	Name of slum	Area of slnm (in sq. kms)	Popula-tion of sulm	Paved roads (in kms)		Sys-tem of sewer-age
1	2	3	4	5	6		7
		Municipal Scavenger's Colony at Dharapuram Road	0·0040	800	PR KR	(0·50) —	OSD
		Municipal Scavenger's Colony at Kamaraj Road and at Poombuhar Nagar	0·0121	500	PR KR	(0·75) —	OSD
		Padmavathipuram	0·0081	1,224	PR KR	(1·00) —	OSD
		Scavenger's colony at Soosaiapuram	0·0122	1,000	PR KR	(2·00) —	OSD
5	II Udumalaippettai						NIL
6	I Valparai						NIL

* For class I and II towns only.

Town Directory

MENT—IV A

notified slums, 1979

Number of latrines			Commu-nity	Method of disposal of night soil	Number of tap points/ public hydrants installed for supply of prote-cted water	Electrification (Number of connections)		
Private						Domestic	Road lighting (points)	others
Water borne	Service	Others						
8	9	10	11	12	13	14	15	16
—	6	3	3	WB	1	6	4	—
—	10	4	—	WB	2	9	4	—
—	5	4	—	WB	2	8	6	—
—	10	8	1	WB	4	34	10	—

Sl. No	Class and name of town	Population	Medical facilities*				
			Hospitals/ Dispensaries/T.B. clinics etc.	Beds in medical institutions noted in column 4	Arts/science/ Commerce colleges (of degree level and above)	Medical colleges	Engineering colleges
1	2	3	4	5	6	7	8
1 IV	Anamalai	15,575	Pollachi (16kms)	--	Pollachi (16 kms)	Coimbatore (56 kms)	Coimbatore (56 kms)
2 IV	Annur	13,602	HC(1)	7	Coimbatore (32kms)	Coimbatore (32 kms)	Coimbatore (32 kms)
3	Avanashi						See Tiruppur
4	Chettipalaiyam						See Tiruppur
5	Chinnampalaiyam						See Pollachi
6	Chinnavedampatti						See Coimbatore
7	Coimbatore						See Coimbatore
	Coimbatore Urban Aggomeration	920,355	H (12) D (32) FC(6) NH(44) HC(1) O (13)	1,598 -- -- 1,350 5 118	AS (1) ASC(7)	1	3
V	Chinnavedampatti	6,094	Coimbatore (8kms)	--	Coimbatore (8 kms)	Coimbatore (8 kms)	Coimbatore (8 kms)
I	Coimbatore	704,514	H (2) D (26) FC(5) NH(44) O (12)	1,407 -- -- 1,350 118	AS (1) ASC(6)	1	3
IV	Kavundampalaiyam	14,554	D (1) O (1)	-- --	Coimbatore (6 kms)	Coimbatore (6 kms)	Coimbatore (6 kms)

TOWN DIRECTORY

MENT—V

and Cultural Facilities, 1979

Educational facilities *								Number of recreational and cultural facilities			
Polytechnics	Recognised shorthand, type-writing and vocational training Institutions	Higher Secondary/ Intermediate/PUC (Preuniversity college)/ Junior college level	Secondary/ Metriculation	Junior secondary and middle schools	Primary schools	Adultliteracy classes/ centers others (specify)	working women's hostels with number of seats	Stadia	Cinema	auditoria/Drama/ Community halls	Public Libraries including reading rooms
9	10	11	12	13	14	15	16	17	18	19	20
Pollachi (16 kms)	Pollachi (16 kms)	1	1	2	3	--	--	--	2	--	PL(1)
Coimbatore (32 kms)	Sh. Type (1)	1	2	3	9	--	--	--	2	--	PL(2)
Urban Agglomeration											
Urban Agglomeration											
Urban Agglomeration											
Urban Agglomeration											
Urban Agglomeration											
6	Type (17) Sh. Type (60) O (5	25	47	96	177	1	2(135)	2	33	6	PL(24) RR(4)
Coimbatore (8 kms)	Coimbatore (8 kms)	1	1	2	3	--	--	--	--	--	--
6	Type (9) Sh. Type (58) O (3)	19	36	64	109	--	2(135)	1	26	2	PL(16) RR(1)
Coimbatore (6 kms)	Coimbatore (6 kms)	Coimbatore (6 kms)	Coimbatore (6 kms)	Coimbatore (6 kms)	3	--	--	--	--	--	--

Sl. No	Class and name of town	Population	Medical facilities*				
			Hospitals/ Dispensaries/T.B. clinics etc.	Beds in medical institutions noted in column 4	Arts/science/ Commerce colleges (of degree level and above)	Medical colleges	Engineering colleges
1	2	3	4	5	6	7	8
III	Kuniyamuttur	34,013	H (1) HC(1)	— 5	Coimbatore (4 kms)	Coimbatore (4 kms)	Coimbatore (4 kms)
III	Kurichchi	48,936	H (4)	137	Coimbatore (7 kms)	Coimbatore (7 kms)	Coimbatore (7 kms)
IV	Kurudampalaiyam	12,764	D (4)	10	Coimbatore (11 kms)	Coimbatore (11 kms)	Coimbatore (11 kms)
IV	Madukkarai	18,003	H (1) D (1)	40 —	Coimbatore (12 kms)	Coimbatore (12 kms)	Coimbatore (12 kms)
VI	Muthugounden Pudur Railway Colony	50	Sulur (3 kms)	—	Coimbatore (21 kms)	Coimbatore (21 kms)	Coimbatore (21 kms)
V	Narasimhanayekkanpalaiyam	5,779	FC(1)	—	Periyanayakkan Palaiyam (4 kms)	Coimbatole (16 kms)	Coimbatore (16 kms)
V	Pallapalaiyam	5,578	Coimbatore (15 kms)	—	Coimbatore (15 kms)	Coimbatore (15 kms)	Coimbatore (15 kms)
IV	Periyanayakkanpalaiyam	14,914	H (2)	6	ASC (1)	Coimbatore (15 kms)	Coimbatore (15 kms)
V	Perur	6,929	H (1)	1	Coimbatore (6 kms)	Coimbatore (6 kms)	Coimbatore (6 kms)
V	Perur chettipalaiyam	6,717	Perur (5 kms)	—	Coimbatore (9 kms)	Coimbatore (9 kms)	Coimbatore (9 kms)

TOWN DIRECTORY

MENT –V (Contd.)

and Cultural Facilities, 1979

Educational facilities *							Number of recreational and cultural facilities			
Polytechnics	Recognised shorthand, typewriting and vocational training Institutions	Higher Secondary Intermediate/PUC (Preuniversity college) Junior college level	Secondary/ Metriculation	Junior secondary and middle schools	Primary schools	Adultliteracy classes/ centers and others (specify)	working women's hostels with number of seats	Stadia	Cinema	Auditoria/Crama/ Community hals	Public Libraries including reading rooms
9	10	11	12	13	14	15	16	17	18	19	20
Coimbatore (4 kms)	Type (1)	1	1	1	9	—	—	—	1	—	PL(1)
Coimbatore (7 kms)	Type (2)	Coimbatore (7 kms)	1	8	11	—	—	—	2	2	PL(1)
Coimbatore (11 kms)	Type (2)	1	1	1	6	—	—	—	—	—	—
Coimbatore (12 kms)	Type (1)	Coimbatore (12 kms)	1	2	6	—	—	—	2	-	PL(1) RR(3)
Coimbatore (21 kms)	Sulur (3 kms)	Sulur (3 kms)	Sulur (3 kms)	2	2	—	—	—	—	—	—
Coimbatore (16 kms)	Periyanaya-kkanpalai-yam (4 kms)	Periyanaya-kkanpalai-yam (4 kms)	Periyanaya-kkanpalai-yam (4kms)	1	3	—	—	—	—	—	—
Coimbatore (15 kms)	Coimbatore (15 kms)	Coimbatore (15 kms)	Coimbatore (15 kms)	1	1	—	—	—	—	1	PL(1)
Coimbatore (15 kms)	Sh. type (2) 0 (2)	2	2	3	6	—	—	1	1	—	PL(1)
Coimbatore (6 kms)	Type (1) 0 (1)	Coimbatore (6 kms)	1		3	—	—	—	—	—	—
Coimbatore (9 kms)	Perur (5 kms)	Coimbatore (9 kms)	erur (5 kms)	Perur (5 kms)	1	1	—	—	—	—	—

Sl. No.		Class and name of town	Population	Medical facilities*				
				Hospitals/ Dispensaries/T.B. clinics etc.	Beds in medical institutions noted in column 4	Arts/science/ Commerce colleges (of degree level and above)	Medical colleges	Engineering colleges
1		2	3	4	5	6	7	8
	IV	Sulur	17,618	H (1)	7	Coimbatore (18 kms)	Coimbatore (18 kms)	Coimbatore (18 kms)
	V	Veerakeralam	7,359	Coimbatore (7 kms)	—	Coimbatore (7 kms)	Coimbatore (7 kms)	Coimbatore (7 kms)
	IV	Vellalore	13,843	Coimbatore (12 kms)	—	Coimbatore (12 kms)	Coimbatore (12 kms)	Coimbatore (12 kms)
	VI	Vilankurichi	2,690	Coimbatore (13 kms)	—	Coimbatore (13 kms)	Coimbatore (13 kms)	Colmbatore (13 kms)
8.	IV	Karamadai	17,440	H (1)	4	Coimbatore (29 kms)	Coimbatore (29 kms)	Coimbatore (29 kms)
9.		Kavundampalaiyam						See Coimbatore
10.		Kuniyamuttur						See Coimbatore
11.		Kurichchi						See Coimbatore
12.		Kurudampalaiyam						See Coimbatore
13.		Madukkarai						See Coimbatore
14.		Makkinampatti						See Pollachi
15.	II	Mettuppalaiyam	59,537	H (2) D (2)	66 —	Coimbatore (37 kms)	Coimbatore (37 kms)	Coimbatore (37 kms)

TOWN DIRECTORY

MENT—V (Contd.)

and Cultural Facilities, 1979

Educational facilities *								Number of recreational and cultural facilities			
Polytechnics	Recognised shorthand, type-writing and vocational training Institutions	Higher Secondary/ Intermediate/PUC (Preuniversity college)/ Junior college level	Secondary/ Metriculation	Junior secondary and middle schools	Primary schools	Adultliteracy classes/ centers others (specify)	working women's hostels with number of seats	Stadia	Cinema	auditoria/Drama/ Community halls	Public Libraries including reading rooms
9	10	11	12	13	14	15	16	17	18	19	20
Coimbatore (4 kms)	Type (1)	1	1	1	9	--	--	—	1	—	PL(1)
Coimbatore (7 kms)	Coimbatore (7 kms)	Coimbatore (7 kms)	1	1	4	--	--	—	--	—	PL(1)
Coimbatore (12 kms)	Coimbatore (12 kms)	Coimbatore (12 kms)	1	4	5	--	--	—	--	—	PL(1)
Coimbatore (13 kms)	Coimbatore (13 kms)	Coimbatore (13 kms)	Coimbatore (13 kms)	1	3	--	--	—	--	—	—
Coimbatore (29 kms)	Type (1)	1	2	3	4	--	--	—	2	—	PL(1)
Urban Agglomeration											
Urban Agglomeration											
Urban Agglomaration											
Urban Agglomeration											
Urban Agglomeration											
Urban Agglomeration											
Coimbatore (37 kms)	Sh.Type (2) Type (2)	1	3	4	11	--	--	--	3	—	PL(2) RR(2)

Sl. No	Class and name of town	Population	Medical facilities*				
			Hospitals/ Dispensaries/T.B. clinics etc.	Beds in medical institutions noted in column 4	Arts/science/ Commerce colleges (of degree level and above)	Medical colleges	Engineering colleges
1	2	3	4	5	6	7	8
16	Muthugounden Pudur Railway Colony						See Coimbatore
17	Narasimhanayakkanpalaiyam						See Coimbatore
18	IV Palladam	16,528	H (1)	31	Tiruppur (16 kms)	Coimbatore (38 kms)	Coimbatore (38 kms)
19	Pallapalaiyam						See Coimbatore
20	Periyanayakkanpalaiyam						See Coimbatore
21	Perur						See Coimbatore
22	Perur Chettipalaiyam						See Coimbatore
23	Pollachi						See Pollachi
	Pollachi Urban Agglomearation	114,971	H (1) D (4) NH(13) FC(1) HC(2)	112 -- 247 -- --	ASC (1)	--	--
	VI Chinnampalaiyam	4,036	Pollachi (3 kms)	—	Pollachi (3 kms)	Coimbatore (43 kms)	Coimbatore (43 kms)
	VI Makkinampatti	3,643	Pollachi (4 kms)	—	Pollachi (4 kms)	Coimbatore (44 kms)	Coimbatore (44 kms)
	II Pollachi	82,354	H (1) D (4) NH(13) FC (1) HC (2)	112 — 247 — —	ASC (1)	Coimbatore (40 kms)	Coimbatore (40 kms)

TOWN DIRECTORY

MENT—V (Contd.)

and Cultural Facilities, 1979

Educational facilities *								Number of recreational and cultural facilities			
Polytechnics	Recognised shorthand, type-writing and vocational training Institutions	Higher Secondary/ Intermediate/PUC (Preuniversity college)/ Junior college level	Secondary/ Metriculation	Junior secondary and middle schools	Primary schools	Adultliteracy classes/ centers others (specify)	working women's hostels with number of seats	Stadia	Cinema	auditoria/Drama/ Community halls	Public Libraries including reading rooms
9	10	11	12	13	14	15	16	17	18	19	20
Urban Agglomeration											
Urban Agglomeration											
Coimbatore (38 kms)	Tiruppur (16 kms)	1	1	3	8	--	--	--	2	—	RR(1)
Urban Agglomeration											
Urban Agglomeration											
Urban Agglomeration											
Urban Agglomeration											
Urban Agglomeration											
1	Sh.Type (3) Type (3)	3	7	15	31	2	--	4	9	8	PL(2) RR(3)
Pollachi (3 kms)	Pollachi (3 kms)	Pollachi (3 kms)	Pollahi (3 kms)	1	3	1	—	--	1	—	—
Pollachi (4 kms)	Pollachi (4 kms)	Pollachi (4 kms)	Pollachi (4 kms)	2	3	1	—	--	--	--	--
1	Sh.Type(3) Type (3)	2	6	8	18	—	—	4	8	8	PL (2) RR (3)

Sl. No	Class and name of town	Population	Medical facilities*				
			Hospitals/ Dispensaries/T.B. clinics etc.	Beds in medical institutions noted in column 4	Arts/science/ Commerce colleges (of degree level and above)	Medical colleges	Engineering colleges
1	2	3	4	5	6	7	8
	VI Puliyampatti	2,307	Pollachi (6 kms)	—	Pollachi (6 kms)	Coimbatore (44 kms)	Coimbatore (44 kms)
	IV Suleeswarampatti	12,091	Pollachi (3 kms)	—	Pollachi (3 kms)	Coimbatore (43 kms)	Coimbatore (43 kms)
	IV Uttukkuli	10,540	Pollachi (6 kms)	—	Pollachi (6 kms)	Coimbatore (46 kms)	Coimbatore (46 kms)
24	Puliyampatti						See Pollachi
25	Suleeswarampatti						See Pollachi
26	Sulur						See Coimbatore
27	Tirumuruganpundi						See Tiruppur
28	Tiruppur						See Tiruppur
	Tiruppur Urban Agglomeration	215,859	H (3) D (2) FC (2) NH(4) HC(1) Q (3)	110 — 6 52 4 25	ASC(2)	—	—
	IV Avanashi	15,182	HC(1)	4	Tiruppur (13 kms)	Coimbatore (40 kms)	Coimbatore (40 kms)
	V Chettipalaiyam	5,652	D (1)	—	Tiruppur (3 kms)	Coimbatore (55 kms)	Coimbatore (55 kms)

TOWN DIRECTORY

MENT—V (Contd.)

and Cultural Facilities, 1979

Educational facilities *								Number of recreational and cultural facilities			
Polytechnics	Recognised shorthand, type-writing and vocational training Institutions	Higher Secondary/ Intermediate/PUC (Preuniversity college)/ Junior college level	Secondary/ Metriculation	Junior secondary and middle schools	Primary schools	Adultliteracy classes/ centers others (specify)	working women's hostels with number of seats	Stadia	Cinema	auditoria/Drama/ Community halls	Public Libraries including reading rooms
9	10	11	12	13	14	15	16	17	18	19	20
Pollachi (6 kms)	Pollachi (6 kms)	Pollachi (6 kms)	Pollachi (6 kms)	1	2	—	—	—	—	—	—
Pollachi (3 kms)	Pollachi (3 kms)	Pollachi (8 kms)	Pollachi (3 kms)	1	2	—	—	—	—	—	—
Pollachi (6 kms)	Pollachi (6 kms)	1	1	2	3	—	—	—	—	—	—
Urban Agglomeration											
Urban Agglomaration											
Urban Agglomeration											
Urban Agglomeration											
Urban Agglomeration											
—	Sh.Type(2) Type (9) O (2)	7	11	19	56	1	1 (45)	3	11	2	PL (6) RR (1)
Coimbatore (40 kms)	Type (1)	1	1	1	6	1	1 (15)	—	1	—	PL (1) RR (1)
Coimbatore (55 kms)	Tiruppua (3 kms)	1	2	3	6	—	—	—	1	—	—

Sl. No	Class and name of town		Population	Medical facilities*				
				Hospitals/ Dispensaries/T.B. clinics etc.	Beds in medical institutions noted in column 4	Arts/science/ Commerce colleges (of degree level and above)	Medical colleges	Engineering colleges
1	2		3	4	5	6	7	8
	V	Tirumurugampundi	7,114	FC(1)	--	Tiruppur (8 kms)	Coimbatore (45 kms)	Coimbatore (45 kms)
	I	Tiruppur	165,223	H (2) D (1) FC(1) NH(4) O (3)	110 — 6 52 25	ASC (2)	Coimbatore (53 kms)	Coimbatore (53 kms)
	V	Veerapundi	6,112	Tiruppur (5 kms)	--	Tiruppur (5 kms)	Coimbatore (56 kms)	Coimbatore (56 kms)
	IV	Velampalaiyam	16,576	H (1)	—	Tiruppur (4 kms)	Coimbatore (54 kms)	Coimbatore (54 kms)
29	II	Udumalaippettai	54,852	H (1)	114	ASC (2)	Coimbatore (68 kms)	Coimbatore (68 kms)
30		Uttukkuli						See Pollachi
31	I	Valparai	115,452	H (4) HC(1) FC (1) O (14)	— 9 — —	Pollachi (65 kms)	Coimbatore (104 kms)	Coimbatore (104 kms)
32		Veerakeralam						See Coimbatore
33		Veerapandi						See Tiruppur

TOWN DIRECTORY

MENT—V (Contd.)

and Cultural Facilities, 1979

Educational facilities *								Number of recreational and cultural facilities			
Polytechnics	Recognised shorthand, type-writing and vocational training Institutions	Higher Secondary/ Intermediate/PUC (Preuniversity college)/ Junior college level	Secondary/ Metriculation	Junior secondary and middle schools	Primary schools	Adultliteracy classes/ centers/others (specify)	working women's hostels with number of seats	Stadia	Cinema	auditoria/Drama/ Community halls	Public Libraries including reading rooms
9	10	11	12	13	14	15	16	17	18	19	20
Coimbatore (45 kms)	Avanashi (5 kms)	Avanishi (5 kms)	1	2	4	—	—	—	—	—	PL (1)
Coimbatore (53 kms)	Sh.Type(2) Type (8) O (2)	5	7	10	30	—	—	3	7	1	PL (3)
Coimbatore (56 kms)	Tiruppur (5 kms)	Tiruppur (5 kms)	Tiruppur (5 kms)	1	4	—	—	—	—	—	—
Coimbatore (54 kms)	Tiruppur (4 kms)	Tiruppur (4 kms)	Tiruppur (4 kms)	2	6	—	—	—	2	1	PL (1)
Coimbatore (68 kms)	Sh.Type(1) Type (3)	2	4	6	15	—	—	—	3	—	PL (3) RR (1)
Urban Agglomeration											
Pollachi (65 kms)	Type (3)	1	6	67	72	—	—	1	5	—	PL (2) RR (11)
Urban Agglomeration											
Urban Agglomeration											

Sl. No	Class and name of town	Population	Medical facilities*				
			Hospitals/ Dispensaries/T.B. clinics etc.	Beds in medical institutions noted in column 4	Arts/science/ Commerce colleges (of degree level and above)	Medical colleges	Engineering colleges
1	2	3	4	5	6	7	8
34	Velampalaiyam						See Tiruppur
35	Vellalore						See Coimbatore
36	Vilankurichchi						See Coimbatore

The name of nearest place if in the same district or the name of the nearest if in the same state or other state and its distance from the town where facility is mentioned.

TOWN DIRECTORY

MENT—V (Contd.)

and Cultural Facilities, 1979

Educational facilities *							working women's hostels with number of seats	Number of recreational and cultural facilities			
Polytechnics	Recognised shorthand, type-writing and vocational training Institutions	Higher Secondary/ Intermediate/PUC (Preuniversity college)/ Junior college level	Secondary/ Metriculation	Junior secondary and middle schools	Primary schools	Adultliteracy classes/ centers others (specify)		Stadia	Cinema	auditoria/Drama/ Community halls	Public Libraries including reading rooms
9	10	11	12	13	14	15	16	17	18	19	20
Urban Agglomeration											
Urban Agglomeration											
Urban Agglomeration											

Sl. No.	Class and name of town	Name of three most important commoditities imported			Name of three most commodities	
		1st	2nd	3rd	1st	2nd
1	2	3	4	5	6	7
1.	IV Anamalai	—	—	—	Paddy	Groundnut
2.	IV Annur	—	—	—	Cotton	Groundnut
3	Avanashi					See Tiruppur
4	Chettipalaiyam					See Tiruppur
5	Chinnampalaiyam					See Pollachi
6	Chinnavedampatti					See Coimbatore
7	Coimbatore					See Coimbatore
	Coimbatore Urban Agglomeration					See Coimbatore
	V Chinnavedampatti	Rice	Grams	Cotton	Cloth	Yarn
	I Coimbatore	Food grains & pulses	Petroleum products & Chemicals manures	Industry materials	Yarn and cloth	Motor Pumpets
	IV Kavundampalaiyam	—	—	—	—	—
	III Kuniyamuttur	Raw materials for electric motors	Fibre	Rice	Sugarcane	Yarn
	III Kurichchi	Iron	Food grains	—	Textiles	Machines

Town Directory

MENT—VI

and Banking 1979

important exported 3rd	Name of three most important commodities manufactured 1st	2nd	3rd	Number of banks	Number of agricultural credit societies	Number of non-agricultural credit societies
8	9	10	11	12	13	14
—	—	—	—	2	1	1
Sugarcane	Cotton	—	—	2	—	—
Urban Agglomeration						
Urban Agglomaration						
Urban Agglomeration						
Urban Agglomeration						
Urban Agglomeration						
Units						
—	Cloth	Yarn	—	—	—	—
Machineries & Equipments	Cotton, Yarn & Cloth	Motor Pumpsets	Jaggery	98	5	83
—	Bricks	Motor Pumpsets	Furnitures	—	—	1
—	Yarn	Buttons	Electric Motors	1	1	—
Leather	Textiles	Machineries	Leather	5	—	—

Sl. No.	Class and name of town	Name of three most important commodities imported			Name of three most commodities	
		1st	2nd	3rd	1st	2nd
1	2	3	4	5	6	7
IV	Kurudampalaiyam	—	—	—	Steel	Yarn
IV	Madukkarai	Chemicals	—	—	Cement	—
VI	Muthugounden Pudur Railway Colony	—	—	—	Cotton	—
V	Narasimhanayakkanpalaiyam	—	—	—	—	—
V	Pallapalaiyam	—	—	—	Cotton	—
IV	Periyanapakkanpalaiyam	Petroleum products	Steel	Raw materials	Machineries	Yarn
V	Perur	—	—	—	Sugarcane	—
V	Perur/Chettipalaiyam	—	—	—	—	—
IV	Sulur	—	—	—	Cotton	—
V	Veerakeralam	—	—	—	—	—
IV	Vellalore	—	—	—	Cotton	Sugarcane
VI	Vilankurichchi	Rice	Grams	Cotton	Cloth	Yarn

Town Directory

MENT—VI

and Banking 1979

important exported 3rd	Name of three most important commodities manufactured 1st	2nd	3rd	Number of banks	Number of agricultural credit societies	Number of non-agricultural credit societies
8	9	10	11	12	13	14
—	Steel	Yarn	—	2	—	—
—	Cement	—	—	1	1	—
—	Fertilizers	—	—	—	1	1
—	Cotton yarn	Iron machinery	—	—	—	—
—	Fertilizers	—	—	—	1	1
—	Machineries	Yarn	—	3	2	1
—	—	—	—	1	2	—
—	—	—	—	1	1	—
—	Fertilizers	—	—	3	1	1
—	—	—	—	—	1	—
—	Cotton	—	—	1	1	—
—	Handloom cloth	—	—	—	—	—

Sl. No.	Class and name of town	Name of three most important commodities imported			Name of three most commodities	
		1st	2nd	3rd	1st	2nd
1	2	3	4	5	6	7
8.	IV Karamadai	Steel	Pig Iron & scarp iron	Stable fibre (Rayon)	Spare parts for Automobiles	Spannersets etc.
9	Kavundampalaiyam					See Coimbatore
10	Kuniyamuttur					See Coimbatore
11	Kurichchi					See Coimbatore
12	Kurudampalaiyam					See Coimbatore
13	Madukkarai					See Coimbatore
14	Makkinampatti					See Polalchi
15.	II Mettuppalaiyam	—	—	—	Potatoes	Vegetables
16	Muthugounden Pudur Railway Colony					See Coimbatore
17	Narasimhanayakkan-palaiyam					See Coimbatore
18.	IV Palladam	Fertilizers	Rice	Dhall	Tobacco	Cotton
19	Pallapalaiyam					See Coimbatoret
20	Periyanayakkanpalaiyam					See Coimbatore

Town Directory

MENT—VI

and Banking 1979

important exported 3rd	Name of three most important commodities manufactured 1st	2nd	3rd	Number of banks	Number of agricultural credit societies	Number of non-agricultural credit societies
8	9	10	11	12	13	14
--	Yarn (Rayon)	Rough Iron casting	Cotton yarn and Hammer axis	2	1	1

Urban Agglomeration

Urban Agglomeration

Urban Agglomeration

Urban Agglomeration

Urban Agglomeration

Urban Agglomeration

--	Synthetic Gem	Synthetic Fibre	Wattlt extract	7	1	1

Urban Agglomeration

Urban Agglomeration

Onion	Beedies	Powerloom cloth	—	3	3	1

Urban Agglomeration

Urban Agglomeration

Sl. No.	Class and name of town	Name of three most important commodities imported			Name of three most commodities	
		1st	2nd	3rd	1st	2nd
1	2	3	4	5	6	7
21	Perur					See Coimbatore
22	Perur Chettipalaiyam					See Coimbatore
23	Pollachi					See Pollachi
	Pollachi Urban Agglomenration					See Constituent
VI	Chinnampalaiyam	—	—	—	Match box	—
VI	Makkinampatti	—	—	—	—	—
II	Pollachi	Pulses	Salt	Cotton	Jaggery	Coconut
VI	Pulliyampatti	—	—	—	Coconut	Groundnut
IV	Suleeswarampatti	Timber	Cotton	—	Groundnut	Chillies
IV	Uttukkuli	—	—	—	Groundnut	Cotton
24	Puliyampatti					See Pollachi
25	Suleeswarampat					See Pollachi
26	Sulur					See Coimbatore

Town Directory

MENT—VI

and Banking 1979

important exported 3rd	Name of three most important commodities manufactured 1st	2nd	3rd	Number of banks[1]	Number of agricultural credit societies	Number of non-agricultural credit societies
8	9	10	11	12	13	14
Urban Agglomeration						
Urban Agglomeration						
Urban Agglomeration						
Units						
--	Match box	--	--	—	1	--
--	Fibre	Matches	Steel Furnitures	--	1	--
Chillies	Groundnut cake	Matches	Pumpets & Electric motors	22	—	20
Cotton	Yarn	Coir Products	--	—	--	—
Coconut	Groundnut oil	--	--	--	--	--
Coconut	Butter	Ice cream	--	2	1	--
Urban Agglomeration						
Urban Agglomeration						
Urban Agglomeration						

Sl. No.	Class and name of town	Name of three most important commodities imported			Name of three most commodities	
		1st	2nd	3rd	1st	2nd
1	2	3	4	5	6	7
27	Tirumuruganpundi					See Tiruppur
28	Tiruppur					See Tiruppur
	Tiruppur Urban Agglomeration					See Constituent
	IV Avanashi	--	--	--	--	--
	V Chettipalaiyam	Metal plate (brass raw materials)	Cotton	--	Brass vessels	Yarn
	V Tirumuruganpundi	--	--	--	--	--
	I Tiruppur	Cotton	Tobacco	Paddy	Waste	Yarn
	V Veerapandi	Cotton	Oilseeds	--	Khadi cloth	Edible oil
	IV Veelampalaiyam	Metal plate (brass raw material)	Cotton	--	Brass vessel	Yarn
29	II Udumalaippetti	--	--	--	Cotton yarn	Jaggery

Town Directory

MENT—VI

and Banking 1979

important exported 3rd	Name of three most important commodities manufactured 1st	2nd	3rd	Number of banks	Number of agricultural credit societies	Number of non-agricultural credit societies
8	9	10	11	12	13	14
Urban Agglomeration						
Urban Agglomeration						
Units						
—	—	—	—	3	2	2
—	Brass Vessels	Yarn	—	—	1	—
—	Brass & Ever Silver vessels	Handloom cloth	—	—	1	-
Banians	Waste	Yarn	Banians	22	1	6
Soap	Khadi cloth	Edible oil	Soap	—	1	—
—	Brass vessels	Yarn	—	1	1	—
Glucose	Cotton yarn	Glucose	Almirah materials (Steel & Iron)	11	4	2

Sl. No.	Class and name of town	Name of three most important commodities imported			Name of three most commodities	
		1st	2nd	3rd	1st	2nd
1	2	3	4	5	6	7
30	Uttukkuli					See Pollachi
31	Valparai	—	—	—	Tea	Coffee
32	Veerakeralam					See Coimbatore
33	Veerapandi					See Tiruppur
34	Velampalaiyam					See Tiruppur
35	Vellalore					See Coimbatore
36	Vilankurichchi					See Coimbatore

Town Directory

MENT—VI

and_Banking 1979

important exported 3rd	Name of three most important commodities manufactured 1st	2nd	3rd	Number of banks	Number of agricultural credit societies	Number of non-agricultural credit societies
8	9	10	11	12	13	14
Urban Agglomeration						
Cardomom & Tea Quinine	Coffee		Quinine	6	--	1
Urban Agglomeration						
Urban Agglomeration						
Urban Agglomeration						
Urban Agglomeration						
Urban Agglomeration						

APPENDIX

Town showing their outgrowths with population

Sl. No.	Name of the town with location code	Population of core town	Outgrowth	Population of out-growth
1	2	3	4	5
... ...	NIL	... ...		