

CENSUS OF INDIA, 1971

SERIES 19

TAMIL NADU

PART X—B

DISTRICT CENSUS HANDBOOK

Village and Townwise Primary Census Abstract

COIMBATORE

Volume I

K. CHOCKALINGAM

of the Indian Administrative Service

DIRECTOR OF CENSUS OPERATIONS,
TAMIL NADU AND PONDICHERRY

1972

COIMBATORE DISTRICT

SCALE

8 4 0 8 16 Miles

Kilometres 8 4 0 8 16 20

(Area : 15,673.00 Sq. Kms.)





Index to Numbers in INSET 'A'

I Chinnavedampatti (5,211)
II Vilankurichi (7,047)
III Ganapathi (21,849)
IV Sanganur (26,099)
V Kavundanpalayam (7,062)
VI Veerakeralam (6,264)
VII Telungupalayam (27,101)
VIII Kumarapalayam (14,224)
IX Perur (5,405)
X Perur Chettipalayam (5,813)
XI Kuniamuthur (25,123)
XII Coimbatore N. M. (2,256)
XIII Singanallur (1,12,306)
XIV Vellalore (13,432)
XV Kurichi (40,537)
XVI Madukarai (16,087)

NAME OF THE TALUK	AREA IN SQ. KMS.	NO. OF VILLAGES	URBAN CENTRES
Bhavani	1482.54	57	2
Gobichettipalayam	2923.13	151	4
Erode	1552.55	210	6
Dharapuram	2210.95	86	3
Palladam	1515.77	101	8
Avanashi	1277.49	73	6
Coimbatore	1368.45	62	20
Pollachi	1835.82	117	8
Udumalpet	1437.09	93	1

REFERENCE

- District Headquarters
- Taluk Headquarters
- State Boundary
- District Boundary
- Taluk Boundary
- National Highways
- State Highways
- Roads
- Railway line (Broad Gauge) (B.G.)
- Railway line (Metre Gauge) (M.G.)
- River with Stream
- Villages having Population above 5000 (with L.C. Number) 93
- Weekly Markets M
- Post and Telegraph Office PT
- Rest House, Travellers Bungalow R
- Hospitals H
- Urban area

CONTENTS

	Pages
Preface	(v)—(vii)
Figures at a glance	(xi)—(xii)
District Primary Census Abstract	1—9
1. Bhavani Taluk	
Villagewise Primary Census Abstract	11—27
Urban Blockwise Primary Census Abstract	28—42
2. Gobichettipalayam Taluk	
Villagewise Primary Census Abstract	43—74
Urban Blockwise Primary Census Abstract	76—121
3. Erode Taluk	
Villagewise Primary Census Abstract	123—163
Urban Blockwise Primary Census Abstract	164—234
4. Dharapuram Taluk	
Villagewise Primary Census Abstract	235—253
Urban Blockwise Primary Census Abstract	254—280
5. Palladam Taluk	
Villagewise Primary Census Abstract	281—301
Urban Blockwise Primary Census Abstract	302—368
6. Avanashi Taluk	
Villagewise Primary Census Abstract	369—385
Urban Blockwise Primary Census Abstract	386—437

MAPS

District Map of Coimbatore	Frontispiece
Taluk Maps	
1. Bhavani	Facing 11
2. Gobichettipalayam	Facing 43
3. Erode	Facing 123
4. Dharapuram	Facing 235
5. Palladam	Facing 281
6. Avanashi	Facing 369

ACKNOWLEDGEMENT

It is my pleasant duty to acknowledge the able assistance given by the following Officers and staff of my office in the preparation of this volume.

1. Shri V. R. Chandran, Deputy Director of Census Operations
2. Shri M. Panchapakesan, Investigator
3. Shri S. Ethiraj, Tabulation Officer
4. Shri C. K. Somasundaram, Senior Technical Assistant
5. Shri T. N. Ajjaya Gowder, Statistical Assistant
6. Shri R. Thirunavukkarasu, Computor
7. Shri G. Winston Paul Samuel, Computor
8. Shri P. Loganathan, Computor
9. Shri A. Rajamani, Draughtsman
10. Shri N. Chandran, Draughtsman
11. Shri K. Palani, Draughtsman

K. CHOCKALINGAM,
Director of Census Operations.

PREFACE

GENERAL

The District Census Handbook for each District containing all basic details of population for all villages and towns in the District along with other administrative statistics, was first brought out by Census Organisation in 1951 and was published by the State Government. The contents of the Handbook was improved upon during 1961 Census, and was found to be useful as a reference book for research scholars, State and Central Governments, Local Bodies and Private Institutions. During 1971 Census also, it was decided to improve the contents of the District Census Handbook further and continue this useful publication by the State Government.

As a consequence the District Census Handbook of 1971 Census is being published in three volumes *viz.*, Part A—Village and Town Directory, Part B—Village and Townwise Primary Census Abstract and Part C—Analytical Report and Administrative Statements and District Census Tables. The present volume *viz.*, Part B, gives Village and Urban Blockwise Primary Census Abstract which is similar to the information contained in Village and Town Directory published in 1961.

PRESENTATION OF STATISTICS FOR REVENUE VILLAGE/PANCHAYAT

The Primary Census Abstract, as it is called, presents data for each village or segment of a village in the "Villagewise Primary Census Abstract" and for each "Enumerator Block" of a Town in the "Urban Blockwise Primary Census Abstract". The data are given by sex and industrial categories of workers besides non-workers. In the case of towns, the total figures for each ward and the town total are also given at the end of the concerned Enumerator Block figures.

In the 1961 Census Handbook, the data for rural areas were presented for each Panchayat while figures were presented for villages alone wherever these were not constituted into a separate Panchayat. With a view to ensure comparability and to enable data users to derive the figures either for a Revenue village or Panchayat according to their requirements, the data are now presented for segments of villages also wherever portions of one village happen to form part of two or more Panchayats. For example, if portions of a revenue village bearing L.C.No. 12 forms part of two Panchayats, the figures are given separately for each portion of the village against L. C. No. 12 a/b and b/b. The total figures for the entire revenue village may be obtained by adding the figures given against both the segments *viz.*, 12 a/b and 12 b/b. If instead, the Panchayat figures are required, the cross references for the other segment of the Panchayat, if any, printed in the Appendix to the Villagewise Primary Census Abstract may be taken note of and the figures for concerned Location Code numbers added to arrive at the total figures for the respective Panchayats.

CHANGES IN THE INDUSTRIAL CATEGORIES, 1961—'71

The Industrial categories of workers for which the data are presented in this Volume are :

I	Cultivators
II	Agricultural Labourers
III	Livestock, Forestry, Fishing, Hunting & Plantations, Orchards and Allied activities

IV	Mining and Quarrying
V	Manufacturing, Processing, Servicing and Repairs (*a*) Household Industry (*b*) Other than Household Industry
VI	Construction
VII	Trade and Commerce
VIII	Transport, Storage and Communications and
IX	Other Services.

In this table, the departure from 1961 Census Table is in respect of assigning a separate category to Mining and Quarrying, *i.e.*, category IV as against a combined category of Mining, Quarrying, Livestock, Forestry, Fishing, Hunting and Plantations, Orchards and Allied activities in 1961. The 1961 category IV—Household Industry is now included in category V—Manufacturing, Processing, Servicing and Repairs—treating it as a sub-category [V (*a*)]. At the 1961 Census, " Household Industry " covered establishments falling under Divisions " 0 " and " 1 " of the National Industrial Classification *e.g.* Cattle rearing, Orchard keeping, Plantations etc., apart from Divisions " 2 " and " 3 ". At the 1971 Census ,Household Industry is confined to Divisions ' 2 ' and ' 3 ' only *i.e.*, it covers Manufacturing, Processing, Servicing or Repairing services only.

MODE OF PRESENTATION

The consolidated figures for the district and each taluk are given in the beginning for Total, Rural and Urban areas under the caption ' District Primary Census Abstract '. An alphabetical list of revenue villages is then given along with the Census Location Code Numbers of 1971 and 1961 to enable comparison. Then the Villagewise Primary Census Abstract is printed. In the appendix given at the end of the Villagewise Primary Census Abstract, the Panchayats consisting of portions or whole of 2 or more revenue villages are furnished with necessary cross-references of Location Code Numbers, so as to enable collection of data for Panchayats. Then follows the Urban Blockwise Primary Census Abstract. In the appendix to the Urban Blockwise Primary Census Abstract, the details of the number of House Numbering Ward/Block and the name and numbers of streets as well as the door numbers which constitute each Enumerator Block are given. This arrangement is followed for each taluk and independent sub-taluk in the district.

MAPS

Apart from the District Map given as frontispiece, map relating to each taluk showing details of Revenue Village numbers along with their boundaries are also printed and appended at the appropriate places. As compared with the maps presented in 1961 District Census Handbook several improvements have been effected in the maps presented in this volume. The depiction of revenue village boundaries in the maps is a notable change in 1971 Census. All towns are shown in the District and Taluk maps with shading screens and also spheres according to the population size of towns.

AREA FIGURES

In the District Primary Census Abstract, the area figures are given in Square Kilometres for Total, Rural and Urban areas. In the Villagewise Primary Census Abstract, the area figures

for each Location Code Unit are given in Hectares. The area figure for each town is also given at the end of the Urban Blockwise Primary Census Abstract in Square Kilometres. In the District Primary Census Abstract, the area figures of the District Total represent the " Geographical Area " figures supplied by the Surveyor-General. Figures for Urban areas are those supplied by the Local Bodies. The Urban area of a district has been arrived by adding the urban area figures of each taluk within the district. Area figures for the rural areas of District/Taluk are derived by subtracting the urban area figures from the total area of the District/Taluk. The total of the area figures of the taluks will not tally with the district figures because the taluk area figures represent the ' land use ' area and are derived from the figures supplied by the Tamil Nadu Directorate of Survey and Land Records, while those of the district represent " Geographical Area " supplied by the Surveyor-General of India. The total of the village areas given in the Villagewise Primary Census Abstract may not tally with the rural area of the taluk given in the District Primary Census Abstract as the taluk area figures take into account hills, forests, rivers, etc., whereas the village area may not include the same. For conversion, the ratio is 100 Hectares =1 Sq. Km.

URBAN AGGLOMERATIONS

During 1971 Census, a new concept called " Urban Agglomeration " has been introduced. It is common knowledge that in several places, around a core City or a statutory Town, there is sub-urban growth consisting of railway and other residential colonies, university campuses, port areas, industrial areas, etc., and these areas are sometimes outside the statutory limits of the core City or Town. It may not be altogether realistic to treat such areas lying outside the statutory limits as separate entity and it will be more appropriate if such areas are reckoned along with the core City or the statutory Town concerned. Such continuous urban spread including all the contiguous urban areas around it would be more appropriately treated as an integrated urban area. This integrated urban area is called ' Urban Agglomeration ' in the 1971 Census and it had replaced the concept of ' Town Group ' used in 1961 Census. Thirtytwo Urban Agglomerations have accordingly been formed in this State. A list of such Urban Agglomerations in Coimbatore District is given in the appendix together with the constituent units of each Urban Agglomeration. In the Urban Blockwise Primary Census Abstract the consolidated particulars relating to the Urban Agglomeration are printed just above the figures relating to the core City or Town of the Urban Agglomeration concerned and then the figures relating to the constituent units of that Agglomeration that lie in the taluk are printed in the ascending order of the Location Code Numbers. Then the particulars in respect of the other urban units in the taluk are printed. In cases where the constituent parts of an Urban Agglomeration spread to more than one taluk or district, cross references for such units are noted at the end of the Urban Blockwise Primary Census Abstract for information.

It is hoped that the pattern of presentation of basic Census particulars for each district as explained above and adopted in this volume would be found convenient by data users.

I place on record my gratefulness to Shri A. Chandra Sekhar, Registrar General, India, for the continued publication of the District Census Handbooks at the 1971 Census also and for improving the contents of the District Census Handbocks.

K. CHOCKALINGAM,
Director of Census Operations.

APPENDIX

List of Urban Agglomerations for 1971 Census

7. COIMBATORE DISTRICT

Name of Core Town	Constituent Parts		
	Sl. No.	*L.C. No.*	*Name of Unit*
Erode	1	VII	Erode (M)
	2	VIII	Erode (N.M.)
	3	IX	Brahmana Peria Agraharam(P)
	4	X	Surampatti (P)
	5	6/XXXVI	Pallipalayam (P)
Bhavani	1	I	Bhavani (P)
	2	II	Urachikottai (P)
	3	6/XXXV	Komarapalayam (P)
Tiruppur	1	XVII	Tiruppur (M)
	2	XVIII	Chettipalayam (P)
	3	XIX	Velampalayam (P)
	4	XX	Veerapandi (P)
	5	XXV	Avanashi (P)
	6	XXVI	Thirumuruganpoondi (P)
Coimbatore	1	XXXI	Coimbatore (M)
	2	XXI	Muthugoundan Pudur Railway Colony (N.P.)
	3	XXII	Sulur (P)
	4	XXIV	Pallapalayam (P)
	5	XXXII	Perianaickenpalayam (P)
	6	XXXIII	Vilankuruchi (P)
	7	XXXIV	Narasimhanaickenpalayam(P)
	8	XXXV	Kurudampalayam (P)
	9	XXXVI	Veerakeralam (P)
	10	XXXVII	Telungupalayam (P)
	11	XXXVIII	Komarapalayam (P)
	12	XXXIX	Perur Chettipalayam (P)

	13	XL	Kuniamuthur (P)
	14	XLI	Coimbatore (N.M)
	15	XLII	Sanganur (P)
	16	XLIII	Kavundampalayam (P)
	17	XLIV	Chinnavedampatty (P)
	18	XLV	Ganapathy (P)
	19	XLVI	Singanallur (M)
	20	XLVII	Kurichi (P)
	21	XLVIII	Madukkarai (T.S.)
	22	XLIX	Vellalore (P)
	23	L	Perur (P)
Pollachi	1	LI	Pollachi (M)
	2	LII	Puliampatty (P)
	3	LIII	Uthukuli (P)
	4	LIV	Suleswarampatti (P)
	5	LV	Makkinampatti (P)
	6	LVI	Chinnampalayam (P)

CENSUS 1971

COIMBATORE DISTRICT

Figures at a glance :

POPULATION	Total :	Persons :	**4,373,178**
		Males	2,235,039
		Females :	2,138,139
	Rural	Persons :	**2,816,936**
		Males :	1,427,227
		Females :	1,389,709
	Urban	Persons :	**1,556,242**
		Males	807,812
		Females :	748,430

NO. OF INHABITED VILLAGES		**938**
NO. OF TOWN		**58**
NO. OF OCCUPIED RESIDENTIAL HOUSES		**853,550**
DECENNIAL POPULATION GROWTH RATE (1961-71)		**22.92**
AREA IN Km.²		**15,603**
SEX RATIO (No. of females per 1000 males)		**957**
LITERACY RATE (including 0.4)	Persons :	**38.90**
	Males	**51.33**
	Females	**25.90**
PERCENTAGE OF URBAN POPULATION TO TOTAL POPULATION		**35.59**
PERCENTAGE OF WORKERS TO TOTAL POPULATION OF EACH SEX (Main Activity only)		
	Persons :	40.85
	Males	60.35
	Females :	20.47
BREAK UP OF WORKERS PERCENTAGE TO TOTAL WORKERS		
(*i*) **CULTIVATORS**	Persons	23.35
	Males	19.66
	Females	3.69
(*ii*) **AGRICULTURAL LABORERS**	Persons	31.92
	Males	18.77
	Females	13.15
(*iii*) **OTHER WORKERS**	Persons	44.73
	Males	37.08
	Females	7.65
PERCENTAGE OF SCHEDULED CASTE POPULATION TO TOTAL POPULATION OF EACH SEX		
	Persons	15.74
	Males	15.56
	Females	15.93
PERCENTAGE OF SCHEDULED TRIBE POPULATION TO TOTAL POPULATION OF EACH SEX		
	Persons	0.60
	Males	0.60
	Females	0.59

DISTRICT PRIMARY CENSUS ABSTRACT

7. COIMBATORE DISTRICT

Location Code No.	Name of District/Taluk		Area in Sq. Km.	Occupied Residential Houses	No. of House-holds	Total Population including Institutional & Houseless Population		
						P	M	F
1	2		3	4	5	6	7	8
7.	**COIMBATORE DISTRICT** ..	Total	**15,673.00***	**853,550**	**958,128**	**4,373,178**	**2,235,039**	**2,138,139**
		Rural	14,733.72	566,384	632,052	2,816,936	1,427,227	1,389,709
		Urban	939.28	287,166	326,076	1,556,242	807,812	748,430
1	**Bhavani Taluk** ..	T	**1,482.54**	**64,746**	**70,516**	**317,253**	**162,839**	**154,414**
		R	1,476.50	59,286	64,959	291,416	149,482	141,934
		U	6.04	5,460	5,557	25,837	13,357	12,480
2	**Gobichettipalayam Taluk** ..	T	**2,923.13**	**100,262**	**106,294**	**481,690**	**244,681**	**237,009**
		R	2,872.99	85,135	90,211	405,757	205,802	199,955
		U	50.14	15,127	16,033	75,933	38,879	37,054
3	**Erode Taluk** ..	T	**1,552.55**	**127,238**	**142,675**	**621,553**	**317,803**	**303,750**
		R	1,485.04	95,070	107,333	456,998	232,587	224,411
		U	67.51	32,168	35,342	164,555	85,216	79,339
4	**Dharapuram Taluk** ..	T	**2,210.95**	**79,541**	**87,287**	**376,520**	**189,090**	**187,430**
		R	2,126.34	67,486	74,049	315,675	158,248	157,427
		U	84.61	12,055	13,238	60,845	30,842	30,003
5	**Palladam Taluk** ..	T	**1,515.77**	**93,008**	**105,683**	**479,921**	**244,367**	**235,554**
		R	1,433.60	62,388	70,982	316,483	159,780	156,703
		U	82.17	30,620	34,701	163,438	84,587	78,851
6	**Avanashi Taluk** ..	T	**1,277.49**	**66,098**	**74,698**	**343,118**	**174,849**	**168,269**
		R	1,190.99	46,991	52,278	238,835	121,394	117,441
		U	86.50	19,107	22,420	104,283	53,455	50,828
7	**Coimbatore Taluk** ..	T	**1,368.45**	**171,244**	**198,862**	**956,671**	**497,423**	**459,248**
		R	1,091.05	43,758	52,318	238,416	121,074	117,342
		U	277.40	127,486	146,544	718,255	376,349	341,906

CENSUS ABSTRACT

Scheduled Castes		Scheduled Tribes		Literate and Educated Persons		WORKERS					
						Total Workers (i—ix)		I Cultivators		II Agricultural Labourers	
M	F	M	F	M	F	M	F	M	F	M	F
9	10	11	12	13	14	15	16	17	18	19	20
347,730	**340,541**	**13,463**	**12,558**	**1,147,232**	**553,856**	**1,348,887**	**437,573**	**351,182**	**65,942**	**335,355**	**234,975**
251,245	246,077	12,946	12,112	622,647	241,059	912,373	337,271	331,063	63,145	305,396	215,591
96,485	94,464	517	446	524,585	312,797	436,514	100,302	20,119	2,797	29,959	19,384
24,303	**23,218**	**1,051**	**996**	**62,356**	**24,551**	**102,950**	**34,007**	**35,780**	**7,156**	**37,193**	**20,620**
23,740	22,658	1,050	994	53,742	19,603	95,335	32,477	35,557	7,104	37,075	20,516
563	560	1	2	8,614	4,948	7,615	1,530	223	52	118	104
39,253	**37,840**	**3,506**	**3,438**	**98,573**	**40,627**	**153,755**	**44,113**	**54,321**	**5,524**	**51,123**	**29,585**
35,897	34,635	3,496	3,432	75,407	27,394	131,851	39,317	52,274	5,345	47,663	27,330
3,356	3,205	10	6	23,166	13,233	21,904	4,796	2,047	179	3,460	2,255
45,718	**44,627**	**25**	**21**	**148,312**	**62,605**	**200,416**	**64,159**	**62,833**	**14,708**	**39,974**	**31,657**
38,170	37,223	14	9	96,747	33,079	152,014	55,888	60,120	14,302	37,420	29,830
7,548	7,404	11	12	51,565	29,526	48,402	8,271	2,713	406	2,554	1,827
34,062	**33,239**	**10**	**6**	**89,595**	**35,523**	**122,139**	**46,590**	**51,471**	**12,845**	**29,407**	**23,652**
30,236	29,423	10	6	69,251	23,621	105,037	42,463	49,207	12,454	27,639	22,183
3,826	3,816	..	..	20,344	11,902	17,102	4,127	2,264	391	1,768	1,469
35,864	**35,297**	**76**	**59**	**134,254**	**61,072**	**150,688**	**51,603**	**34,486**	**8,673**	**32,605**	**26,102**
29,147	28,700	4	3	79,192	31,043	101,599	40,815	32,374	8,318	29,794	24,403
6,717	6,597	72	56	55,062	30,029	49,089	10,788	2,112	355	2,811	1,699
29,373	**28,442**	**2,674**	**2,441**	**83,278**	**36,584**	**108,041**	**31,187**	**34,028**	**4,219**	**29,300**	**16,217**
22,858	22,027	2,483	2,301	52,157	19,016	78,194	23,787	31,184	3,681	25,733	14,180
6,515	6,415	191	140	31,121	17,568	29,847	7,400	2,844	538	3,567	2,037
59,209	**58,721**	**2,866**	**2,540**	**317,446**	**188,447**	**270,035**	**64,019**	**24,098**	**3,197**	**41,492**	**29,615**
20,835	21,575	2,840	2,504	59,862	28,363	73,878	28,780	18,837	2,685	30,113	22,500
38,374	37,146	26	36	257,584	160,084	196,157	35,239	5,261	512	11,379	7,115

DISTRICT PRIMARY

Location Code No.	Name of District/Taluk		WORKERS							
			III Livestock, Forestry, Fishing, Hunting, Plantations, Orchards & Allied activities		IV Mining and Quarrying		(V) Manufacturing, Processing, Servicing and Repairs			
							(a) Household Industry		(b) Other than Household Industry	
			M	F	M	F	M	F	M	F
			21	22	23	24	25	26	27	28
7.	**COIMBATORE DISTRICT** ..	Total	**31,662**	**23,634**	**2,381**	**786**	**82,491**	**23,368**	**198,916**	**26,647**
		Rural	12,479	4,786	2,251	776	61,181	18,633	67,340	9,331
		Urban	19,183	18,848	130	10	21,310	4,735	131,576	17,316
1	**Bhavani Taluk** ..	T	**1,021**	**350**	**191**	**17**	**6,576**	**1,611**	**7,210**	**1,109**
		R	835	337	191	17	5,742	1,466	4,924	619
		U	186	13	..	..	834	145	2,286	490
2	**Gobichettipalayam Taluk** ..	T	**2,075**	**861**	**184**	**41**	**9,572**	**2,061**	**8,610**	**850**
		R	1,860	824	184	41	8,371	1,822	5,522	632
		U	215	37	..	..	1,201	239	3,088	218
3	**Erode Taluk** ..	T	**1,225**	**926**	**288**	**57**	**16,649**	**4,717**	**25,948**	**3,519**
		R	971	865	286	57	15,301	4,381	13,079	2,168
		U	254	61	2	..	1,348	336	12,869	1,351
4	**Dharapuram Taluk** ..	T	**1,657**	**894**	**184**	**23**	**12,484**	**5,003**	**4,758**	**530**
		R	1,497	851	184	23	10,753	4,447	2,355	228
		U	160	43	..	..	1,731	556	2,403	302
5	**Palladam Taluk** ..	T	**2,460**	**621**	**380**	**208**	**12,194**	**3,423**	**34,746**	**6,711**
		R	2,322	584	380	208	7,420	2,447	15,140	2 467
		U	138	37	..	..	4,774	976	19,606	4,244
6	**Avanashi Taluk** ..	T	**2,110**	**1,458**	**105**	**38**	**6,626**	**3,109**	**10,526**	**1,477**
		R	1,371	755	105	38	4,750	2,360	4,431	817
		U	739	703	..	..	1,876	749	6,095	660
7	**Coimbatore Taluk** ..	T	**1,727**	**368**	**113**	**23**	**10,489**	**1,746**	**85,291**	**9,541**
		R	896	198	104	22	1,808	180	10,544	1,062
		U	831	170	9	1	8,681	1,566	74,747	8,515

CENSUS ABSTRACT—*cont.*

WORKERS									
VI		VII		VIII		IX		X	
Construction		Trade and Commerce		Transport, Storage & Communications		Other Services		Non-Workers	
M	F	M	F	M	F	M	F	M	F
29	30	31	32	33	34	35	36	37	38
35,665	**9,145**	**132,967**	**15,789**	**42,749**	**1,708**	**135,519**	**35,579**	**886,152**	**1,700,566**
19,412	4,110	41,696	7,224	7,632	96	63,923	13,579	514,854	1,052,438
16,253	5,035	91,271	8,565	35,117	1,612	71,596	22,000	371,298	648,128
1,732	**352**	**5,807**	**1,120**	**1,350**	**99**	**6,090**	**1,573**	**59,889**	**120,407**
1,493	255	3,790	840	670	2	5,058	1,321	54,147	109,457
239	97	2,017	280	680	97	1,032	252	5,742	10,950
3,662	**772**	**10,200**	**1,758**	**2,267**	**185**	**11,741**	**2,476**	**90,926**	**192,896**
2,896	639	5,121	1,134	611	33	7,349	1,517	73,951	160,638
766	133	5,079	624	1,656	152	4,392	959	16,975	32,258
4,838	**1,581**	**20,872**	**1,917**	**8,054**	**198**	**19,735**	**4,879**	**117,387**	**239,591**
3,017	839	7,978	928	2,001	8	11,841	2,510	80,573	168,523
1,821	742	12,894	989	6,053	190	7,894	2,369	36,814	71,068
2,212	**489**	**7,498**	**845**	**1,821**	**75**	**10,647**	**2,234**	**66,951**	**140,840**
1,736	378	3,583	504	511	9	7,572	1,386	53,211	114,964
476	111	3,915	341	1,310	66	3,075	848	13,740	25,876
3,384	**826**	**12,968**	**1,889**	**3,700**	**177**	**13,765**	**2,973**	**93,679**	**183,951**
2,099	374	4,126	758	879	9	7,065	1,247	58,181	115,888
1,285	452	8,842	1,131	2,821	168	6,700	1,726	35,498	68,063
2,622	**413**	**9,384**	**1,677**	**3,062**	**50**	**10,278**	**2,529**	**66,808**	**137,082**
1,610	193	3,169	760	508	1	5,333	1,002	43,200	93,654
1,012	220	6,215	917	2,554	49	4,945	1,527	23,608	43,428
9,210	**2,546**	**43,144**	**3,872**	**16,350**	**739**	**38,121**	**12,372**	**227,388**	**395,229**
1,971	389	3,730	687	923	9	4,952	1,084	47,196	88,562
7,239	2,157	39,414	3,185	15,427	730	33,169	11,288	180,192	306,667

Location Code No.	Name of District/Taluk		Area in Sq. Km.	Occupied Residential Houses	No. of House-holds	Total Population including Institutional & Houseless Population		
						P	M	F
1	2		3	4	5	6	7	8
8	**Pollachi Taluk** ..	**T**	**1,835.82**	**97,537**	**113,164**	**522,628**	**265,993**	**256,635**
		R	1,559.09	59,863	68,897	318,843	160,740	158,103
		U	276.73	37,674	44,267	203,785	105,253	98,532
9	**Udumalpet Taluk** ..	**T**	**1,437.09**	**53,876**	**58,949**	**273,824**	**137,994**	**135,830**
		R	1,428.91	46,407	51,025	234,513	118,120	116,393
		U	8.18	7,469	7,924	39,311	19,874	19,437

CENSUS ABSTRACT—*cont.*

Scheduled Castes		Scheduled Tribes		Literate and Educated Persons		WORKERS					
						Total Workers (i—ix)		I Cultivators		II Agricultural Labourers	
M	F	M	F	M	F	M	F	M	F	M	F
9	10	11	12	13	14	15	16	17	18	19	20
54,974	**54,261**	**2,243**	**2,114**	**141,699**	**69,487**	**158,246**	**68,052**	**32,547**	**5,930**	**45,830**	**33,460**
27,308	26,832	2,038	1,920	78,492	33,826	102,206	41,930	30,276	5,614	41,888	31,019
27,666	27,429	205	194	63,207	35,661	56,040	26,122	2,271	316	3,942	2,441
24,974	**24,896**	**1,012**	**943**	**71,719**	**34,960**	**82,617**	**33,843**	**21,618**	**3,690**	**28,431**	**24,067**
23,054	23,004	1,011	943	57,797	25,114	72,259	31,814	21,234	3,642	28,071	23,630
1,920	1,892	1	..	13,922	9,846	10,358	2,029	384	48	360	437

Location Code No.	Name of District/Taluk			WORKERS							
				III Livestock, Forestry, Fishing, Hunting, Plantations, Orchards & Allied activities		IV Mining and Quarrying		(V) Manufacturing, Processing, Servicing and Repairs			
								(a) Household Industry		(b) Other than Household Industry	
				M	F	M	F	M	F	M	F
				21	22	23	24	25	26	27	28
8	**Pollachi Taluk**	..	T	**17,669**	**17,952**	**757**	**277**	**5,134**	**792**	**13,073**	**1,665**
			R	1,026	171	638	268	4,396	667	5,394	571
			U	16,643	17,781	119	9	738	125	7,679	1,094
9	**Udumalpet Taluk**	..	T	**1,718**	**204**	**179**	**102**	**2,767**	**906**	**8,754**	**1,245**
			R	1,701	201	179	102	2,640	863	5,951	803
			U	17	3	..	..	127	43	2,803	442

CENSUS ABSTRACT—*concld.*

WORKERS									
VI		VII		VIII		IX		X	
Construction		Trade and Conlmerce		Transport, Storage & Communications		Other Services		Non-Workers	
M	F	M	F	M	F	M	F	M	F
29	30	31	32	33	34	35	36	37	38
5,539	**1,595**	**16,514**	**1,844**	**4,651**	**111**	**16,532**	**4,426**	**107,747**	**188,583**
2,566	602	6,550	961	1,086	10	8,386	2,047	58,534	116,173
2,973	993	9,964	883	3,565	101	8,146	2,379	49,213	72,410
2,466	**571**	**6,580**	**867**	**1,494**	**74**	**8,610**	**2,117**	**55,377**	**101,987**
2,024	441	3,649	652	443	15	6,367	1,465	45,861	84,579
442	130	2,931	215	1,051	59	2,243	652	9,516	17,408

*These represent "geographical area" figures supplied by the Surveyor-General. Figures for urban area are those supplied by the local bodies. Area figures for rural area are derived by subtracting the urban area from the total area of the district. The total of the area figures of the taluks will not tally with the district figures because the former represents "land use" area and are derived from the figures supplied by the Director of Land Records.

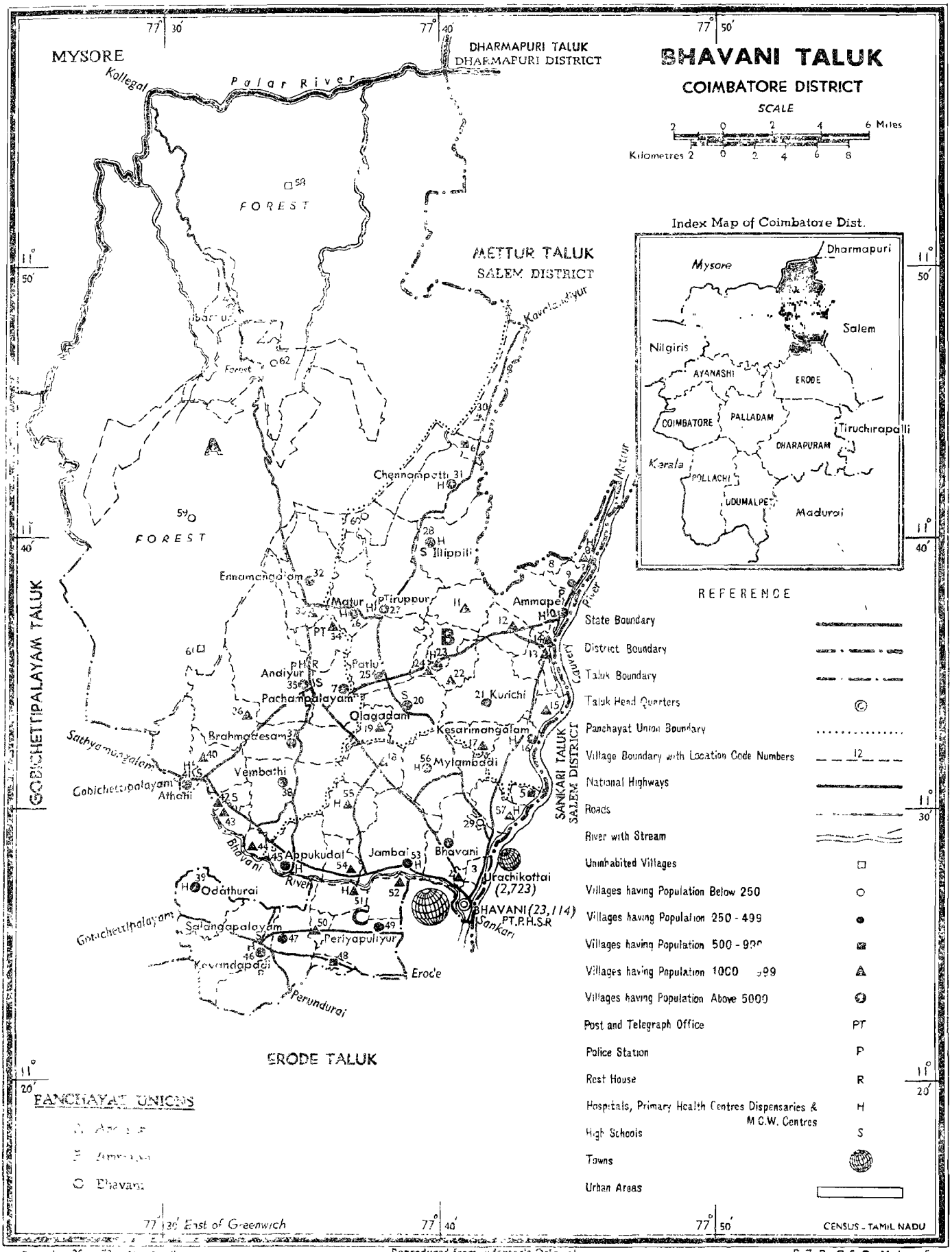

Reg. No. 32/63
Reproduced from Director's Original
P. Z. P., C. S. O., Madras - 5

1. BHAVANI TALUK

ALPHABETICAL LIST OF VILLAGES

1. BHAVANI TALUK

Sl. No.	Name of Village	Location Code Number 1971	Location Code Number 1961.
(1)	(2)	(3)	(4)
1	Alathur ..	50	52
2	Ammapettai ..	10	18
3	Andhiyur ..	35 a/c, b/c, c/c	10
4	Andikulam ..	2	41
5	Appakudal ..	45	47
6	Ariyagoundanur ..	9	19*
7	Athani ..	41	29
8	Attavanaipudur ..	24	14
9	Bhavani ..	1 a/b	40, 43
10	Boodapadi ..	12	17
11	Brammadesam ..	37	27
12	Burgur ..	4	1
13	Chennampatti ..	31	4
14	Chettipalayam ..	48	55*
15	*Chinnapuliyur* ..	52	54
16	Ennamangalam ..	32	8
17	Ilippli ..	28	5
18	Jambai ..	53	44
19	Kadappanallur ..	15	21
20	Kalbavi ..	17	36
21	Kannapalli ..	11	16
22	Kavundapadi ..	46	50
23	Keelvani ..	43	32
24	Kesarimangalam ..	16	37
25	Kettisamudram ..	34	11
26	Komarayanur ..	30	2

27	Koothampoondi	..	44	48
28	Kuppandampalayam	..	40	30
29	Kuruchi	..	21 a/b, b/b	23
30	Mathur	..	26	7
31	Moongilpatti	..	42	31
32	Muksipudur	..	23	15
33	Mylambadi	..	56	35
34	Nagalur	..	36	28
35	Nerunjipettai	..	8	19*
36	Odathurai	..	39	49
37	Oddapalayam	..	19	26
38	Olagadam	..	20	25
39	Orichery	..	54	46
40	Pachampalayam	..	7 a/b, b/b	12
41	Padaval Kalvai	..	14	20
42	Paruvachi	..	18	34
43	Patlur	..	25	13
44	Periapuliyur	..	49	55*
45	Poonachi	..	22	24
46	Pudur	..	6	3
47	Punnam	..	55	45
48	Salangapalayam	..	47	51
49	Sankarampalayam	..	33	9
50	Sanyasipatti	..	5	38
51	Singampettai	..	13	22
52	Thalakulam	..	29	39*
53	Urachikottai	..	NON-CITY URBAN II	42
54	Vairamangalam	..	51	53
55	Varadanallur	..	57	39*
56	Vellithiruppur	..	27	6
57	Vembathi	..	38	33

* During 1971 Census, these L. C. Units have been assigned more than one L. C. Number.

VILLAGEWISE PRIMARY

1. BHAVANI

Serial No.	Location Code No.	Name of Village	Area of Village in Hectares	Occupied Residential Houses	No. of House-holds	Total Population including Institutional & Houseless Population		
						P	M	F
0	1	2	3	4	5	6	7	8
1	1a/b	Bhavani ..	1,802.64	1,942	1,982	8,437	4,286	4,151
2	2	Andikulam ..	93.24	257	287	1,182	605	577
3	4	Burgur ..	8,205.60	1,874	1,968	9,294	4,764	4,530
4	5	Sanyasipatti ..	242.98	209	216	805	419	386
5	6	Pudur ..	300.44	178	178	755	389	366
6	7a/b	Pachampalayam ..	10.12	55	74	403	210	193
7	7b/b	Pachampalayam ..	1,203.88	960	1,234	5,738	2,979	2,759
8	8	Nerunjipetti ..	710.47	1,007	1,007	4,736	2,414	2,322
9	9	Ariagoundanur ..	331.99	85	89	417	201	216
10	10	Ammapettai ..	1,289.82	1,377	1,564	6,907	3,467	3,440
11	11	Kannapalli ..	1,082.62	1,041	1,135	4,939	2,510	2,429
12	12	Boodapadi ..	722.61	451	554	2,336	1,227	1,109
13	13	Singampettai ..	629.37	621	762	3,385	1,740	1,645
14	14	Padavalkalvai ..	269.47	222	229	1,046	560	486
15	15	Kadappanallur ..	429.94	280	281	1,285	621	664
16	16	Kesarimangalam ..	1,372.09	1,102	1,195	5,541	2,743	2,798
17	17	Kalbavi ..	590.52	449	467	2,026	1,044	982
18	18	Paruvachi ..	1,121.71	764	778	3,636	1,929	1,707
19	19	Oddapalayam ..	587.93	463	521	2,580	1,343	1,237
20	20	Olagadam ..	1,546.23	1,881	1,937	9,310	4,775	4,535
21	21a/b	Kuruchi ..	1,165.50	939	1,153	5,282	2,675	2,607
22	21b/b	Kuruchi ..	7,155.14	739	772	3,520	1,816	1,704
23	22	Poonachi ..	629.37	443	445	2,169	1,103	1,066
24	23	Muksipudur ..	619.42	522	538	2,393	1,235	1,158
25	24	Attavanaipudur ..	340.27	388	406	1,875	954	921
26	25	Patlur ..	2,007.25	1,376	1,494	7,217	3,750	3,467
27	26	Mathur ..	1,497.02	1,076	1,192	5,561	2,812	2,749
28	27	Vellithiruppur ..	2,745.40	1,672	1,791	7,990	4,140	3,850
29	28	Ilippli ..	1,958.04	1,801	1,938	8,949	4,596	4,353
30	29	Thalakulam ..	75.11	45	45	222	110	112

CENSUS ABSTRACT

TALUK

Scheduled Castes		Scheduled Tribes		Literate and Educated Persons		WORKERS					
						Total Workers (i—ix)		I Cultivators		II Agricultural Labourers	
M	F	M	F	M	F	M	F	M	F	M	F
9	10	11	12	13	14	15	16	17	18	19	20
782	750	..	..	1,519	614	2,819	769	1,066	150	1,033	475
87	81	..	..	267	59	408	135	142	8	96	85
220	193	685	661	630	246	3,080	999	1,878	494	878	391
108	98	..	..	36	12	297	98	141	29	145	68
83	80	..	..	106	16	266	..	145	..	106	..
32	40	..	..	82	79	125	28	4	..	..	1
453	450	..	..	1,144	344	1,977	674	912	199	707	425
336	307	1	5	996	515	1,406	745	446	73	735	626
131	143	..	..	40	17	133	54	50	2	83	52
474	536	..	..	1,310	571	2,130	922	536	90	963	726
348	342	..	..	679	152	1,653	432	864	91	606	312
327	282	..	..	531	165	826	192	351	59	350	115
99	87	..	..	583	183	1,170	740	462	198	583	520
99	89	..	..	152	74	364	95	95	..	221	82
12	13	..	..	118	31	371	129	312	40	50	86
169	161	..	..	703	243	1,747	949	962	468	659	457
193	193	..	..	302	92	729	457	331	216	277	208
171	151	..	..	682	157	1,285	169	680	15	403	100
184	152	..	..	419	94	819	394	220	13	348	307
635	574	4	4	1,982	774	2,908	794	793	177	1,232	455
511	523	..	..	845	192	1,714	579	827	151	558	352
326	294	..	..	630	241	1,225	404	605	37	526	351
192	196	..	..	266	60	787	327	456	104	252	196
416	372	..	..	382	80	829	327	339	127	346	187
215	208	..	..	369	140	604	102	227	6	252	54
994	897	2	5	1,540	598	2,284	458	1,076	178	766	239
387	299	..	..	1,035	294	1,678	396	544	67	470	89
1,004	899	..	..	1,274	416	2,677	872	1,091	241	1,192	563
505	458	82	70	1,915	842	2,855	754	893	32	1,335	582
9	3	..	..	48	14	73	10	60	10	12	..

VILLAGEWISE PRIMARY

1. BHAVANI

Serial No.	Location Code No.	Name of Village	WORKERS							
			III Livestock, Forestry, Fishing, Hunting, Plantations, Orchards & Allied activities		IV Mining and Quarrying		(V) Manufacturing, Processing, Servicing and Repairs			
							(a) Household Industry		(b) Other than Household Industry	
			M	F	M	F	M	F	M	F
			21	22	23	24	25	26	27	28
1	1a/b	Bhavani ..	21	14	4	..	124	11	326	49
2	2	Andikulam ..	1	..	..	..	10	..	133	5
3	4	Burgur ..	61	19	..	..	14	..	22	..
4	5	Sanyasipatti ..	..	..	..	..	..	..	2	..
5	6	Pudur ..	..	..	..	..	..	..	7	..
6	7a/b	Pachampalayam ..	..	..	..	..	37	19	9	1
7	7b/b	Pachampalayam ..	27	4	..	..	35	8	56	4
8	8	Nerunjipetti ..	9	2	..	..	18	2	35	2
9	9	Ariagoundanur ..	..	..	..	..	..	..	..	..
10	10	Ammapettai ..	44	2	83	2	53	6	65	1
11	11	Kannapalli ..	15	9	27	3	16	1	31	..
12	12	Boodapadi ..	..	1	12	1	11	3	17	2
13	13	Singampettai ..	2	..	..	..	16	..	18	1
14	14	Padavalkalvai ..	1	4	..	..	6	1	6	..
15	15	Kadappanallur ..	..	..	..	..	..	..	1	..
16	16	Kesarimangalam ..	9	3	..	..	15	2	27	..
17	17	Kalbavi ..	13	5	..	..	4	2	28	5
18	18	Paruvachi ..	..	..	..	..	122	40	5	..
19	19	Oddapalayam ..	25	31	..	..	49	13	32	4
20	20	Olagadam ..	13	9	..	..	92	20	117	13
21	21a/b	Kuruchi .	20	1	..	..	70	15	85	34
22	21b/b	Kuruchi ..	..	..	..	..	9	..	36	2
23	22	Poonachi .	4	1	..	..	1	..	8	1
24	23	Muksipudur ..	3	..	..	..	12	..	30	..
25	24	Attavanaipudur ..	1	..	..	..	1	1	39	1
26	25	Patlur ..	2	..	..	..	114	19	62	3
27	26	Mathur ..	3	..	..	..	184	30	277	88
28	27	Vellithiruppur ..	10	3	..	..	51	23	99	4
29	28	Ilippli ..	10	..	21	..	213	35	97	34
30	29	Thalakulam ..	..	..	..	..	..	..	1	..

CENSUS ABSTRACT—*cont.*

TALUK

WORKERS									
VI		VII		VIII		IX		X	
Construction		Trade and Commerce		Transport, Storage & Communications		Other Services		Non-Workers.	
M	F	M	F	M	F	M	F	M	F
29	30	31	32	33	34	35	36	37	38
51	24	49	17	20	..	125	29	1,467	3,382
..	6	16	22	2	..	8	9	197	442
9	2	40	13	3	..	175	80	1,684	3,531
..	..	1	..	..	..	8	1	122	288
..	..	1	..	..	..	7	..	123	366
2	..	43	4	10	..	20	3	85	165
8	..	127	24	13	..	92	10	1,002	2,085
23	3	40	14	24	..	76	23	1,008	1,577
..	..	..	..	..	..	..	..	68	162
45	4	98	14	14	..	229	77	1,337	2,518
14	..	24	4	4	..	52	12	857	1,997
17	2	32	5	5	..	31	4	401	917
11	2	27	3	5	..	46	16	570	905
7	2	7	..	2	..	19	6	196	391
..	..	..	..	1	..	7	3	250	535
4	..	25	10	8	..	38	9	996	1,849
46	14	4	4	3	..	23	3	315	525
9	3	20	1	3	..	43	10	644	1,538
30	1	71	13	12	..	32	12	524	843
59	6	349	79	20	1	233	34	1,867	3,741
8	..	38	7	13	..	95	19	961	2,028
5	..	8	3	3	..	33	11	591	1,300
5	..	2	..	1	..	58	25	316	739
20	1	41	10	4	..	34	2	406	831
8	2	49	24	6	..	21	14	350	819
46	1	65	9	11	..	142	9	1,466	3,009
11	2	47	3	3	..	139	117	1,134	2,353
31	3	66	11	6	..	131	24	1,463	2,978
38	3	110	33	3	..	135	35	1,741	3,599
..	..	..	..	..	..	..	..	37	102

VILLAGEWISE PRIMARY

1. BHAVANI

Serial No.	Location Code No.	Name of Village	Area Village in Hectares	Occupied Residential Houses	No. of House-holds	Total Population including Institutional & Houseless Population		
						P	M	F
0	1	2	3	4	5	6	7	8
31	30	Komarayanur ..	1,007.39	437	549	2,516	1,259	1,257
32	31	Chinnampatti ..	2,685.87	2,043	2,104	8,898	4,564	4,334
33	32	Ennamangalam ..	655.87	1,107	1,424	6,635	3,428	3,207
34	33	Sangarampalayam ..	637.92	312	496	2,335	1,231	1,104
35	34	Kettisamudram ..	947.94	932	1,020	4,502	2,316	2,186
36	35a/c	Andhiyur ..	367.30	2,179	2,379	12,156	6,270	5,886
37	35b/c	Andhiyur ..	1,596.30	1,132	1,171	5,196	2,623	2,573
38	35c/c	Andhiyur ..	2,011.50	1,379	1,425	6,871	3,525	3,346
39	36	Nagalur ..	1,869.98	1,015	1,107	4,827	2,514	2,313
40	37	Brammadesam ..	1,624.24	1,960	2,079	9,695	4,954	4,741
41	38	Vembathi ..	2,385.39	1,715	1,925	8,644	4,496	4,148
42	39	Odathurai ..	1,341.62	1,737	1,764	6,965	3,579	3,386
43	40	Kuppandampalayam ..	1,054.13	942	1,103	4,865	2,496	2,369
44	41	Athani ..	1,238.76	1,422	1,474	6,523	3,358	3,165
45	42	Moongilpatti ..	354.66	399	593	2,587	1,312	1,275
46	43	Keelvani ..	347.67	350	403	1,790	915	875
47	44	Koothampoondi ..	266.10	273	319	1,271	653	618
48	45	Appakudal ..	1,152.55	1,260	1,582	6,859	3,605	3,254
49	46	Kavundapadi ..	2,198.73	3,872	4,386	18.770	9,688	9,082
50	47	Salangapalayam ..	2,419.64	2,263	2,298	9,704	4,899	4,805
51	48	Chettipalayam ..	217.56	127	144	565	275	290
52	49	Periapuliyur ..	1,945.81	1,066	1,209	5,053	2,574	2,479
53	50	Alathur ..	300.70	332	332	1,290	635	655
54	51	Vairamangalam ..	673.24	585	598	2,680	1,346	1,334
55	52	Chinnapuliyur ..	663.04	493	524	2,288	1,175	1,113
56	53	Jambai ..	2,411.88	2,459	2,680	12,013	6,236	5,777
57	54	Orichery ..	675.17	502	775	3,246	1,671	1,575
58	55	Punnam ..	1,118.76	803	841	3,802	1,926	1,876
59	56	Mylambadi ..	2,128.59	1,316	1,328	5,865	3,009	2,856
60	57	Varadanallur ..	704.29	610	650	2,854	1,421	1,433

CENSUS ABSTRACT—*cont.*

TALUK

Scheduled Castes		Scheduled Tribes		Literate and Educated Persons		WORKERS					
						Total Workers (i—ix)		I Cultivators		II Agricultural Labourers	
M	F	M	F	M	F	M	F	M	F	M	F
9	10	11	12	13	14	15	16	17	18	19	20
249	236	..	..	215	47	842	234	381	36	423	188
1,249	1,171	75	68	1,500	520	2,974	1,253	955	182	1,590	975
739	652	6	3	1,241	364	2,291	951	904	168	1,094	734
415	358	43	33	372	114	762	370	288	31	412	315
474	452	..	..	1,105	437	1,495	390	504	24	670	299
439	470	4	..	3,657	1,902	3,468	811	261	65	376	243
530	521	..	..	867	299	1,697	532	754	105	719	364
929	866	58	57	984	372	2,301	935	1,114	106	1,030	716
442	520	18	14	657	221	1,610	713	683	246	689	395
600	613	..	..	1,486	403	3,065	1,040	1,533	333	921	592
641	605	..	..	1,273	282	2,653	1,088	864	194	1,144	717
825	757	..	..	1,536	596	2,310	787	923	154	1,145	586
502	469	..	..	855	277	1,689	536	478	61	907	433
668	600	..	..	1,264	480	2,160	446	612	31	1,045	368
46	48	..	..	461	191	867	434	207	22	393	246
221	198	..	..	408	151	574	151	218	10	196	131
105	94	..	..	282	75	403	85	134	8	189	46
242	272	..	..	1,536	507	2,098	282	608	70	521	157
1,244	1,216	..	..	5,152	2,363	6,147	2,304	1,741	548	1,653	1,111
398	404	..	..	1,740	531	3,306	920	1,021	149	1,066	460
76	92	..	..	105	20	180	26	90	7	79	19
239	253	..	..	892	366	1,764	317	807	110	687	170
68	67	..	..	121	32	457	168	201	24	189	128
178	181	..	..	558	198	870	316	234	24	311	197
326	328	..	..	447	170	783	379	390	161	212	158
1,186	1,159	..	..	2,219	796	4,026	1,744	1,053	346	1,778	1,217
287	248	..	..	491	97	1,105	398	410	81	436	251
224	229	..	..	487	118	1,234	732	430	316	575	355
448	434	..	..	904	274	1,936	830	786	160	1,019	
242	259	..	..	342	85	952	249	465	57	402	

VILLAGEWISE PRIMARY

1. BHAVANI

Serial No.	Location Code No.	Name of Village	WORKERS							
			III Livestock, Forestry, Fishing, Hunting, Plantations, Orchards & Allied activities		IV Mining and Quarrying		(V) Manufacturing, Processing, Servicing and Repairs			
							(a) Household Industry		(b) Other than Household Industry	
			M	F	M	F	M	F	M	F
			21	22	23	24	25	26	27	28
31	30	Komarayanur ..	..	..	..	..	3	..	6	1
32	31	Chinnampatti ..	8	..	2	..	121	61	53	..
33	32	Ennamangalam ..	37	2	..	..	56	7	47	12
34	33	Sangarampalayam ..	12	13	..	..	10	2	9	..
35	34	Kettisamudram ..	22	3	..	..	70	2	71	21
36	35a/c	Andhiyur ..	35	..	12	4	548	76	703	69
37	35b/c	Andhiyur ..	8	..	..	..	5	1	119	33
38	35c/c	Andhiyur ..	1	..	7	..	8	11	18	1
39	36	Nagalur . ..	70	48	..	..	13	2	78	13
40	37	Brammadesam ..	6	..	..	..	266	27	93	35
41	38	Vembathi ..	..	..	4	..	419	154	56	5
42	39	Odathurai ..	7	..	..	..	20	1	36	1
43	40	Kuppandampalayam ..	13	2	..	..	61	6	61	..
44	41	Athani ..	7	3	..	..	61	3	78	..
45	42	Moongilpatti ..	7	..	..	..	166	135	17	2
46	43	Keelvani ..	4	2	..	..	57	1	24	2
47	44	Koothampoondi ..	14	5	1	2	7	1	14	3
48	45	Appakudal ..	30	2	3	..	285	14	488	4
49	46	Kavundapadi ..	64	35	..	4	971	323	347	37
50	47	Salangapalayam ..	44	13	..	..	780	236	112	18
51	48	Chettipalayam ..	..	..	..	..	..	..	1	..
52	49	Periapuliyur ..	26	21	..	..	55	1	42	2
53	50	Alathur ..	28	12	..	..	3	..	5	..
54	51	Vairamangalam ..	11	3	..	..	212	67	16	2
55	52	Chinnapuliyur ..	2	..	..	..	..	..	63	..
56	53	Jambai ..	15	6	5	1	108	18	532	86
57	54	Orichery ..	12	7	..	..	49	13	94	17
58	55	Punnam ..	..	..	..	..	101	50	24	..
59	56	Mylambadi ..	2	..	1	..	7	2	25	1
60	57	Varadanallur ..	1	1	9	..	3	1	21	..

CENSUS ABSTRACT—*cont.*

TALUK

WORKERS									
VI		VII		VIII		IX		X	
Construction		Trade and Commerce		Transport, Storage & Communications		Other Services		Non-Workers	
M	F	M	F	M	F	M	F	M	F
29	30	31	32	33	34	35	36	37	38
2	..	6	3	2	..	19	6	417	1,023
39	..	52	10	13	..	141	25	1,590	3,081
22	8	45	11	6	..	80	9	1,137	2,256
..	..	3	1	3	..	25	8	469	734
28	18	30	1	8	..	92	22	821	1,796
146	53	674	148	156	1	557	152	2,802	5,075
19	..	23	18	4	..	46	11	926	2,041
1	..	57	59	4	..	61	42	1,224	2,411
18	2	8	..	1	..	50	7	904	1,600
4	..	142	21	7	..	93	32	1,889	3,701
17	..	54	4	9	..	86	14	1,843	3,060
42	3	26	15	10	..	101	27	1,269	2,599
46	19	38	6	8	..	77	9	807	1,833
64	4	126	12	23	..	144	25	1,198	2,719
..	..	29	19	1	..	47	10	445	841
24	..	13	1	3	..	35	4	341	724
8	..	13	13	4	..	19	7	250	533
7	..	47	4	11	..	98	31	1,507	2,972
205	30	512	94	92	..	562	122	3,541	6,778
36	5	100	15	12	..	135	24	1,593	3,885
1	..	6	..	2	..	1	..	95	264
13	4	23	..	20	..	91	9	810	2,162
11	4	8	..	1	..	11	..	178	487
13	3	24	8	4	..	45	12	476	1,018
19	5	6	3	4	..	87	52	392	734
92	4	258	31	29	..	156	35	2,210	4,033
13	7	41	12	16	..	34	10	566	1,177
74	..	5	2	2	..	23	9	692	1,144
19	3	17	1	6	..	54	7	1,073	2,026
2	1	4	1	10	..	35	3	469	1,184

VILLAGEWISE PRIMARY

1. BHAVANI

Serial No.	Location Code No.	Name of Village	Area of Village in Hectares	Occupied Residential Houses	No. of House-holds	Total Population including Institutional & Houseless Population		
						P	M	F
0	1	2	3	4	5	6	7	8
61	58	Burgur South ..	24,882.65	..	Reserve Forest		..	..
62	59	Burgur North R.F. ..	47,542.04	6	6	12	8	4
63	60	Ennamangalam R.F. ..	2,271.43	13	13	57	32	25
64	61	Nagalur ..	225.33	..	Reserve Forest		..	..
65	62	Thamarakarai R.F. ..	3,066.55	26	26	146	72	74
		Taluk Total ..	**101,447.42**	**59,286**	**64,959**	**291,416**	**149,482**	**141,934**

CENSUS ABSTRACT—*concld.*

TALUK

Scheduled Castes		Scheduled Tribes		Literate and Educated Persons		WORKERS					
						Total Workers (i—ix)		I Cultivators		II Agricultural Labourers	
M	F	M	F	M	F	M	F	M	F	M	F
9	10	11	12	13	14	15	16	17	18	19	20
..	..	..	..				Reserve Forest				
..	..	..	..	..	..	6	1	..	..	..	..
6	5	..	..	..	..	21	..	..	..	20	..
..	..	..	..				Reserve Forest				
..	..	72	74	..	..	50	51	..	..	..	..
23,740	**22,658**	**1,050**	**994**	**53,742**	**19,503**	**95,335**	**32,477**	**35,557**	**7,104**	**37,075**	**20,516**

VILLAGEWISE PRIMARY

1. BHAVANI

Serial No.	Location Code No.	Name of Village	WORKERS							
			III Livestock, Forestry, Fishing, Hunting, Plantations, Orchards & Allied activities		IV Mining and Quarrying		V Manufacturing, Processing, Servicing and Repairs			
							(a) Household Industry		(b) Other than Household Industry	
			M	F	M	F	M	F	M	F
			21	22	23	24	25	26	27	28
61	58	Burgur South	Reserve Forest							
62	59	Burgur North R.F. ..	5	..	..	..	..	..	..	..
63	60	Ennamangalam R.F. ..	..	..	..	..	..	..	..	..
64	61	Nagalur	Reserve Forest							
65	62	Thamarakarai R.F. ..	50	51	..	..	..	..	..	..
		Taluk Total ..	**835**	**337**	**191**	**17**	**5,742**	**1,466**	**4,924**	**619**

CENSUS ABSTRACT—*concld.*

TALUK

WORKERS									
VI		VII		VIII		IX		X	
Construction		Trade and Commerce		Transport, Storage & Communications		Other Services		Non-Workers	
M	F	M	F	M	F	M	F	M	F
29	30	31	32	33	34	35	36	37	38
..	..	..				Reserve Forest			
1	1	..	..	..	..	..	..	2	3
..	..	..	..	..	..	1	..	11	25
..	..	..				Reserve Forest			
..	..	..	..	..	..	..	..	22	23
1,493	**255**	**3,790**	**840**	**670**	**2**	**5,058**	**1,321**	**54,147**	**109,457**

Foot note : L. C. Numbers 1 b/b and 3 are NON-CITY URBAN UNITS.

APPENDIX

STATMENT SHOWING A LIST OF REVENUE VILLAGES FORMING PART OF PANCHAYATS

1. BHAVANI TALUK

L.C. No.	Name of Village	Name of Panchayat in which included with alphabetical indications for the total segment	Cross reference for the other segment/ segments of the Panchayat.
(1)	(2)	(3)	(4)
7 a/b	Pachampalayam	Andhiyur b/b	35 a/c for a/b
8	Nerunjipettai	Nerunjipettai a/b	9 for b/b
9	Ariagoundanur	Nerunjipettai b/b	8 for a/b
29	Thalakulam	Varadanallur a/b	57 for b/b
35 a/c	Andhiyur	Andhiyur a/b	7 a/b for b/b
48	Chettipalayam	Periapuliyur a/b	49 for b/b
49	Periapuliyur	Periapuliyur b/b	48 for a/b
57	Varadanallur	Varadanallur b/b	29 for a/b

URBAN BLOCKWISE PRIMARY

1. BHAVANI

Serial No.	Location Code No.	Name of Town/Ward/ Enumerator's Block No.		Area of Town in Sq. Km.	Occupied Residential Houses	No. of House-holds	Total Population including Institutional & Houseless Population		
							P	M	F
0	1	2		3	4	5	6	7	8
	BHAVANI AGGLOMERATION :		..	**44.14**	**10,179**	**11,869**	**56,696**	**29,173**	**27,523**
	I	**BHAVANI (P)**	EB No.						
1		Ward 1	469 ..		113	114	478	258	220
2			470 ..		128	129	548	298	250
3			471 ..		104	104	464	239	225
4			472 ..		99	99	443	221	222
		Ward No. 1 Total	..		**444**	**446**	**1,933**	**1,016**	**917**
5		Ward 2	473 ..		129	129	551	286	265
6			474 ..		131	142	533	286	247
7			475 ..		127	127	636	326	310
		Ward No. 2 Total	..		**387**	**398**	**1,720**	**898**	**822**
8		Ward 3	476 ..		42	42	208	116	92
9			477 ..		94	101	468	255	213
10			478		74	74	331	167	164
11			479 ..		98	98	429	220	209
12			480 ..		59	68	390	203	187
		Ward No. 3 Total	..		**367**	**383**	**1,826**	**961**	**865**
13		Ward 4	481 ..		108	108	492	260	232
14			482 ..		179	179	835	441	394
		Ward No. 4 Total	..		**287**	**287**	**1,327**	**701**	**626**
15		Ward 5	483 ..		116	122	509	259	250
16			484 ..		144	144	599	296	303
17			485 ..		172	172	701	351	350
		Ward No. 5 Total	..		**432**	**438**	**1,809**	**906**	**903**

CENSUS ABSTRACT

TALUK

Scheduled Castes		Scheduled Tribes		Literate and Educated Persons		WORKERS					
						Total Workers (i—ix)		I Cultivators		II Agricultural Labourers	
M	F	M	F	M	F	M	F	M	F	M	F
9	10	11	12	13	14	15	16	17	18	19	20
1,081	**1,053**	**1**	**2**	**18,246**	**10,671**	**17,300**	**3,625**	**599**	**80**	**339**	**153**
58	57	..	..	129	41	161	41	..	..	2	1
..	..	..	..	151	83	186	37	1	..	1	..
4	..	..	..	163	91	142	20	1	..	4	..
..	..	..	..	132	89	134	46	..	..	..	..
62	**57**	..	..	**575**	**304**	**623**	**144**	**2**	..	**7**	**1**
..	..	..	..	220	152	151	19	..	..	..	..
..	..	..	..	183	103	169	22	..	..	..	..
..	..	..	..	197	119	154	21	1	..	2	..
..	..	..	..	**600**	**374**	**474**	**62**	**1**	..	2	..
..	..	..	..	90	57	55	6	..	..	1	..
..	..	..	..	128	47	133	40	31	22	10	5
29	33	..	..	58	19	96	68	..	..	10	13
..	..	..	..	120	68	136	36	1	..	12	..
..	..	..	..	148	69	122	48	1	..	..	..
29	**33**	..	..	**544**	**260**	**542**	**198**	**33**	**22**	**33**	**18**
..	..	..	..	179	106	150	26	2	..	..	..
25	27	..	..	226	103	231	37	4	..	1	1
25	**27**	..	..	**405**	**209**	**381**	**63**	**6**	..	**1**	**1**
..	..	..	..	136	75	157	49	..	..	..	..
6	4	..	..	79	7	182	85	..	..	..	..
..	..	..	..	167	64	219	83	1	..	..	..
6	**4**	..	..	**382**	**146**	**558**	**217**	[illegible]	..		.

URBAN BLOCKWISE PRIMARY

1. BHAVANI

Serial No.	Location Code No.	Name of Town/Ward/ Enumerator's Block No.		WORKERS							
				III Livestock, Forestry, Fishing, Hunting, Plantations, Orchards & Allied activities		IV Mining and Quarrying		V Manufacturing, Processing, Servicing and Repairs			
								(a) Household Industry		(b) Other than Household Industry	
				M	F	M	F	M	F	M	F
				21	22	23	24	25	26	27	28
		BHAVANI AGGLOMERATION :	..	**212**	**16**	..	..	**2,287**	**360**	**7,714**	**1,783**
	I	**Bhavani (P)**	EB No.								
1		Ward 1	469	..	..	..	..	4	1	94	24
2			470	..	..	..	..	15	..	95	23
3			471	..	..	..	..	15	9	70	8
4			472	..	..	..	..	15	10	68	23
		Ward No. 1 Total		..	..	..	..	**49**	**20**	**327**	**78**
5		Ward 2	473	..	..	..	..	10	4	44	4
6			474	..	..	..	..	41	8	21	4
7			475	..	3	..	..	2	5	59	8
		Ward No. 2 Total		..	**3**	..	..	**53**	**17**	**124**	**16**
8		Ward 3	476	..	..	..	..	3	..	14	2
9			477	..	2	..	..	9	..	36	12
10			478	..	..	..	..	2	1	54	33
11			479	..	3	..	..	23	12	37	11
12			480	..	..	..	..	4	4	60	39
		Ward No. 3 Total		..	**5**	..	..	**41**	**17**	**201**	**97**
13		Ward 4	481	..	..	..	..	..	..	75	21
14			482	..	..	..	..	4	2	103	17
		Ward No. 4 Total		..	..	..	..	**4**	**2**	**178**	**38**
15		Ward 5	483	..	..	..	..	8	..	72	24
16			484	..	..	..	..	11	3	43	8
17			485	..	4	3	..	19	7	96	30
		Ward No. 5 Total		..	**4**	**3**	..	**38**	**10**	**211**	**62**

CENSUS ABSTRACT—*cont.*

TALUK

WORKERS									
VI		VII		VIII		IX		X	
Construction		Trade and Commerce		Transport, Storage & Communications		Other Services		Non-Workers	
M	F	M	F	M	F	M	F	M	F
29	30	31	32	33	34	35	36	37	38
404	**146**	**1,378**	**408**	**1,047**	**220**	**1,520**	**459**	**11,873**	**23,898**
1	..	15	1	29	13	16	1	97	179
2	2	24	4	13	1	35	7	112	213
2	..	18	1	7	..	25	2	97	205
1	..	20	6	19	6	11	1	87	176
6	**2**	**77**	**12**	**68**	**20**	**87**	**11**	**393**	**773**
5	2	29	1	18	2	45	6	135	246
12	3	32	2	11	..	52	5	117	225
1	..	39	3	12	..	35	5	172	289
18	**5**	**100**	**6**	**41**	**2**	**132**	**16**	**424**	**760**
1	2	11	2	3	..	22	..	61	86
7	..	13	..	6	..	19	1	122	173
1	1	11	14	6	3	12	3	71	96
2	1	23	3	9	4	26	5	84	173
1	..	41	3	4	..	11	2	81	139
12	**4**	**99**	**22**	**28**	**7**	**90**	**11**	**419**	**667**
..	..	35	1	10	1	28	3	110	206
14	3	44	3	14	..	47	11	210	357
14	**3**	**79**	**4**	**24**	**1**	**75**	**14**	**320**	**563**
22	7	30	4	7	2	18	12	102	201
40	36	30	13	38	23	20	2	114	218
35	28	38	12	16	3	10	..	132	267
97	**71**	**98**	**29**	**61**	**28**	**48**	**14**	**348**	**686**

URBAN BLOCKWISE PRIMARY

1. BHAVANI

Serial No.	Location Code No.	Name of Town/Ward/ Enumerator's Block No.		Area of Town in Sq. Km.	Occupied Residential Houses	No. of House-holds	Total Population including Institutional & Houseless Population		
							P	M	F
0	1	2		3	4	5	6	7	8
	I	**BHAVANI (P)—*cont.***							
18		Ward 6	486 ..		101	101	424	213	211
19			487 ..		103	106	501	260	241
		Ward No. 6 Total	..		**204**	**207**	**925**	**473**	**452**
20		Ward 7	488 ..		104	105	514	267	247
21			489 ..		115	116	550	313	237
22			490 ..		111	119	573	292	281
		Ward No. 7 Total	..		**330**	**340**	**1,637**	**872**	**765**
23		Ward 8	491		86	110	548	267	281
24			498 ..		107	107	491	255	236
25			499 ..		111	111	475	240	235
		Ward No. 8 Total	..		**304**	**328**	**1,514**	**762**	**752**
26		Ward 9	492 ..		127	127	665	357	308
27			493		67	67	334	161	173
28			494		153	157	793	427	366
		Ward No. 9 Total	..		**347**	**351**	**1,792**	**945**	**847**
29		Ward 10	495 ..		71	71	422	207	215
30			496 ..		60	60	360	182	178
31			497 ..		150	150	707	359	348
		Ward No. 10 Total	..		**281**	**281**	**1,489**	**748**	**741**
32		Ward 11	500 ..		98	98	482	241	241
33			501 ..		102	102	467	238	229
34			502		88	88	455	222	233
35			503 ..		149	153	696	367	329
36			504		114	115	588	293	295
		Ward No. 11 Total	..		**551**	**556**	**2,688**	**1,361**	**1,327**

CENSUS ABSTRACT - *cont.*

TALUK

Scheduled Castes		Scheduled Tribes		Literate and Educated Persons		WORKERS					
						Total Workers (i—ix)		I Cultivators		II Agricultural Labourers	
M	F	M	F	M	F	M	F	M	F	M	F
9	10	11	12	13	14	15	16	17	18	19	20
..	..	..	..	105	31	126	17	1	..	13	4
..	..	..	..	162	82	148	30	..	..	..	..
..	..	..	..	**267**	**113**	**274**	**47**	**1**	..	**13**	**4**
..	..	..	..	195	136	134	33	..	..	..	..
..	..	..	..	249	131	141	18	..	..	..	..
..	..	..	..	220	158	171	16	8	..	..	..
..	..	..	..	**664**	**425**	**446**	**67**	**8**	..	..	..
..	..	..	..	227	159	129	22	5	..	..	..
..	..	..	..	207	161	133	13	..	..	..	..
..	..	..	..	225	192	118	14	..	..	..	..
..	..	..	..	**659**	**512**	**380**	**49**	**5**	..	..	..
5	9	1	2	285	163	219	48	2	1	..	..
..	..	..	..	125	89	88	..	1	..	..	..
..	..	..	..	303	155	246	25	..	..	..	..
5	**9**	**1**	**2**	**713**	**407**	**553**	**73**	**3**	**1**	..	..
..	..	..	..	172	148	119	14	2	..		..
..	..	..	..	150	103	114	5	1	1	..	..
..	..	..	..	242	151	202	3	3	..	..	..
..	..	..	..	**564**	**402**	**435**	**22**	**6**	**1**	..	..
43	41	..	..	182	136	134	11	3	..	..	..
129	131	..	..	149	61	131	32	..	..	..	26
190	198	..	..	53	27	148	25	4	..	3	..
..	..	..	..	286	150	204	18	..	..	..	..
..	..	..	..	191	90	175	9	..	..	..	..
362	**370**	..	..	**861**	**464**	**792**	**95**	**7**	..	**3**	**26**

URBAN BLOCKWISE PRIMARY

1. BHAVANI

Serial No.	Location Code No.	Name of Town/Ward/ Enumertor's Block No.		WORKERS III Livestock, Forestry, Fishing, Hunting, Plantations, Orchards & Allied activities		IV Mining and Quarrying		(V) Manufacturing, Processing, Servicing and Repairs (a) Household Industry		(b) Other than Household Industry	
				M	F	M	F	M	F	M	F
				21	22	23	24	25	26	27	28
	I	BHAVANI (P)—*cont.*									
18		Ward 6	486 ..	1	..	..	..	3	..	44	..
19			487 ..	..	..	..	..	4	..	62	8
		Ward No. 6 Total	..	**1**	..	..	..	**7**	..	**106**	**8**
20		Ward 7	488 ..	..	..	..	..	..	1	46	11
21			489 ..	..	..	..	..	**15**	..	**32**	**3**
22			490 ..	1	..	..	..	1	..	40	2
		Ward No. 7 Total	..	**1**	..	..	..	**16**	**1**	**118**	**16**
23		Ward 8	491 ..	..	..	..	..	5	..	19	2
24			498 ..	..	..	..	..	1	..	25	2
25			499 ..	..	..	..	..	..	..	21	1
		Ward No. 8 Total	..	..	..	..	..	**6**	..	**65**	**5**
26		Ward 9	492 ..	..	..	..	.	..	1	46	5
27			493 ..	..	..	..	..	2	..	38	..
28			494 .	4	..	..	..	9	..	52	2
		Ward No. 9 Total	..	**4**	..	..	..	**11**	**1**	**136**	**7**
29		Ward 10	495 ..	.	..	..		4	6	50	..
30			496 ..	..	.	..	..	..	..	37	..
31			497 ..	42	..	..	..	..	..	34	..
		Ward No. 10 Total	..	**42**	..	.	..	**4**	**6**	**121**	..
32		Ward 11	500 ..	..	..	..	..	..	..	47	2
33			501 ..	1	..	..	..	29	2	31	1
34			502 ..	..	..	..	..	1	..	109	23
35			503 ..	2	..	..	..	32	2	25	..
36			504 ..	27	1	..	..	48	1	45	4
		Ward No. 11 Total	..	**30**	**1**	..	..	**110**	**5**	**257**	**30**

CENSUS ABSTRACT—*cont.*

TALUK

WORKERS									
VI		VII		VIII		IX		X	
Construction		Trade and Commerce		Transport, Storage & Communications		Other Services		Non-Workers	
M	F	M	F	M	F	M	F	M	F
29	30	31	32	33	34	35	36	37	38
13	1	20	9	13	2	18	1	87	194
8	3	31	6	21	..	22	13	112	211
21	**4**	**51**	**15**	**34**	**2**	**40**	**14**	**199**	**405**
2	..	39	11	25	..	22	10	133	214
..	1	44	1	21	..	29	13	172	219
5	..	55	2	39	4	22	8	121	265
7	**1**	**138**	**14**	**85**	**4**	**73**	**31**	**426**	**698**
2	..	37	2	9	2	52	16	138	259
4	..	43	..	18	1	42	10	122	223
1	..	51	5	5	..	40	8	122	221
7	..	**131**	**7**	**32**	**3**	**134**	**34**	**382**	**703**
..	..	104	15	26	..	41	26	138	260
3	..	27	..	11	..	6	..	73	173
7	..	79	14	62	..	33	9	181	341
10	..	**210**	**29**	**99**	..	**80**	**35**	**392**	**774**
1	..	46	4	9	..	7	4	88	201
1	..	58	..	9	..	8	4	68	173
2	..	50	..	39	..	32	3	157	345
4	..	**154**	**4**	**57**	..	**47**	**11**	**313**	**719**
..	..	61	8	11	1	12	..	107	230
..	..	47	2	8	..	15	1	107	197
1	..	18	..	8	2	4	..	74	208
1	..	128	9	8	1	8	6	163	311
2	..	**38**	**2**	**6**	**1**	**9**	..	**118**	**286**
4	..	**292**	**21**	**41**	**5**	**43**	**7**	**569**	**1,232**

URBAN BLOCKWISE PRIMARY

1. BHAVANI

Serial No.	Location Code No.	Name of Town/Ward/ Enumerator's Block No.		Area of Town in Sq. Km.	Occupied Residential Houses	No. of House-holds	Total Population including Institutional & Houseless Population		
							P	M	F
0		2		3	4	5	6	7	8
	1	**BHAVANI (P)—*cont.***	No.						
37		Ward 12	505 ..		77	77	443	233	210
38			506 ..		59	59	397	208	189
39			507 ..		130	130	652	326	326
		Ward No. 12 Total	..		**266**	**266**	**1,492**	**767**	**725**
40		Ward 13	508 ..		149	149	637	319	318
41			509 ..		136	144	634	337	297
		Ward No. 13 Total	..		**285**	**293**	**1,271**	**656**	**615**
42		Ward 14	510 ..		82	85	449	227	222
43			511		83	83	474	219	255
44			512 ..		163	168	768	435	333
		Ward No. 14 Total	..		**328**	**336**	**1,691**	**881**	**810**
		Town Total	..	**3.47**	**4,813**	**4,910**	**23,114**	**11,947**	**11,167**
	II	**URACHIKOTTAI (P)**	EB No.						
1		Ward 1	513 ..		118	118	499	259	240
2			514 ..		124	124	529	274	255
		Ward No. 1 Total	..		**242**	**242**	**1,028**	**533**	**495**
3		Ward 2	515 ..		120	120	498	258	240
4			516 ..		122	122	491	251	240
5			517		163	163	706	368	338
		Ward No. 2 Total	..		***405***	***405***	***1,695***	***877***	***818***
		Town Total	..	**2.57**	**647**	**647**	**2,723**	**1,410**	**1,313**

Note: For P. C. A. in respect of Komarapalayam L. C. No. 6/XXXV Coming under Bhavani Agglomaration, please refer Tiruchengode taluk of Salem District.

CENSUS ABSTRACT—*cont.*

TALUK

Scheduled Castes		Scheduled Tribes		Literate and Educated Persons		WORKERS					
						Total Workers (i—ix)		I Cultivators		II Agricultural Labourers	
M	F	M	F	M	F	M	F	M	F	M	F
9	10	11	12	13	14	15	16	17	18	19	20
..	..	..	..	196	137	115	3	3	..	..	..
..	..	..	..	158	112	103	10	5	1	..	..
..	..	..	..	274	190	163	4	3	..	..	..
..	..	..	..	**628**	**439**	**381**	**17**	**11**	**1**	..	..
..	..	..	..	227	154	190	57	5	..	1	2
..	..	..	..	262	156	192	22	..	..	..	..
..	..	..	..	**489**	**310**	**382**	**79**	**5**	..	**1**	**2**
..	..	..	..	180	109	134	17	2	..	..	..
..	..	..	..	171	130	124	29	1	..	..	..
34	20	..	..	267	134	239	61	9	4	28	11
34	**20**	..	..	**618**	**373**	**497**	**107**	**12**	**4**	**28**	**11**
523	**520**	**1**	**2**	**7,969**	**4,738**	**6,718**	**1,240**	**101**	**29**	**88**	**63**
25	24	..	..	120	53	182	44	50	7	17	12
7	7	..	..	147	51	163	61	18	10	..	2
32	**31**	..	..	**267**	**104**	**345**	**105**	**68**	**17**	**17**	**14**
..	..	..	..	131	46	167	62	30	5	2	17
..	..	..	..	97	19	167	89	8	1	1	..
8	9	..	..	150	41	218	34	17	..	10	10
8	**9**	..	..	**378**	**106**	**552**	**185**	**54**	**6**	**13**	**27**
40	**40**	..	..	**645**	**210**	**897**	**293**	**122**	**23**	**30**	**41**

URBAN BLOCKWISE PRIMARY

1. BHAVANI

Serial No.	Location Code No.	Name of Town/Ward/ Enumerator's Block No.		WORKERS III Livestock, Forestry, Fishing, Hunting, Plantations, Orchards & Allied activities		IV Mining and Quarrying		V Manufacturing, Processing, Servicing and Repairs (a) Household Industry		(b) Other than Household Industry	
				M	F	M	F	M	F	M	F
				21	22	23	24	25	26	27	28
	I	BHAVANI (P)—*cont.*	EB								
37		Ward 12	505	..	..	..	..	..	..	24	1
38			506	..	..	..	..	1	..	19	2
39			507	..	..	..	..	19	..	32	..
		Ward No. 12 Total		..	..	..	..	**20**	..	**75**	**3**
40		Ward 13	EB 508	14	..	..	..	26	5	52	17
41			509	7	..	..	..	..	..	66	4
		Ward No. 13 Total		**21**	..	..	..	**26**	**5**	**118**	**21**
42		Ward 14	510	..	..	..	..	2	9	49	4
43			511	..	..	..	..	6	5	61	14
44			512	3	..	..	..	20	7	61	9
		Ward No. 14 Total		3	..	..	..	**28**	**21**	**171**	**27**
		Town Total		**114**	**4**	..	..	**413**	**105**	**2,208**	**408**
		II URACHIKOTTAI (P)									
1		Ward 1	EB 513	10	..	..	..	65	5	18	..
2			514	1	..	..	..	83	15	21	18
		Ward No. 1 Total		**11**	..	..	.	**148**	**20**	**39**	**18**
3		Ward 2	515	6	..	..	..	85	11	10	5
4			516	37	3	..	..	57	3	25	55
5			517	18	6	..	..	131	6	4	4
		Ward No. 2 Total		**61**	**9**	..	..	**273**	**20**	**39**	**64**
		Town Total		**72**	**9**	..	..	**421**	**40**	**78**	**82**

CENSUS ABSTRACT—*concld.*

TALUK

WORKERS									
VI		VII		VIII		IX		X	
Construction		Trade and Commerce		Transport, Storage & Communications		Other Services		Non-Workers	
M	F	M	F	M	F	M	F	M	F
29	30	31	32	33	34	35	36	37	38
..	..	83	1	1	..	4	1	118	207
4	..	66	7	3	..	5	..	105	179
1	..	80	3	9	..	19	1	163	322
5	..	**229**	**11**	**13**	..	**28**	**2**	**386**	**708**
3	3	48	19	18	..	23	11	129	267
5	..	67	7	17	2	30	9	145	275
8	**3**	**115**	**26**	**35**	**2**	**53**	**20**	**274**	**536**
1	..	62	2	9	..	9	2	93	205
..	..	48	5	3	..	5	5	95	226
8	..	64	17	15	6	31	7	196	272
9	..	**174**	**24**	**27**	**6**	**45**	**14**	**384**	**703**
222	**93**	**1,947**	**224**	**645**	**80**	**980**	**234**	**5,229**	**9,927**
..	..	7	16	2	..	13	4	77	196
..	..	23	12	11	2	6	2	111	194
..	..	**30**	**28**	**13**	**2**	**19**	**6**	**188**	**390**
..	..	18	13	6	7	10	4	91	178
3	..	11	12	10	8	15	7	84	151
14	4	11	3	6	..	8	1	150	304
17	**4**	**40**	**28**	**22**	**15**	**33**	**12**	**325**	**633**
17	**4**	**70**	**56**	**35**	**17**	**52**	**18**	**513**	**1,023**

Area figures for Village and Town areas are those supplied by the Assistant Director of Survey and Land Records of the District concerned (in consultation with the Tahsildars of the taluks concerned) and Local Bodies respectively. The total of the area figures of the village and town areas will not tally with the taluk figures furnished by the Director of Land Records because taluk area given by Director of Land Records takes into account hills, forests, rivers, etc., whereas village and town area may not include the same.

APPENDIX

STATEMENT SHOWING THE DETAILS OF WARD/HNB AND DOOR NUMBERS CONSTITUTING THE EB.

E.B. No.	No. of House Numbering Ward and Street No.	Street Names and Door Nos. included in the E.B.	
(1)	(2)	(3)	
		I. BHAVANI (P)	
469	1—1	Kamarajnagar	1–36
		No. 1	1–64
470	1—5	Varnapuram 5th St.	1–100
471	1—3	Do. 3rd St.	101–215
472	1—4	Do. 4th St.	1–115
473	2—3	Varnapuram 3rd Rd.	1–15
	2	Do. 2nd Road	1–82-C
	1	Do. 1st Road	1–47
474	2	Gurunatha Gr. Rd.	1–130
475	2	Do.	131–225
476	3	Anthiyur Road	1–59
477	3	Anthiyur Road	69–180
478	3	Thiruvalluvar St.	1–70
479	3	Palanipuram 1st Rd.	1–83
		Do. 2nd Rd.	1–17
480	3	Palanipuram 5th Rd.	1–44
		Palaniandavar Koil St.	132–165
481	4	Palanipuram 3rd Rd.	1–71
		4th Road	1–37
482	4	6th Road	1–56
		7th Road	1–51
	4	Manoddar 3rd St.	1–86
483	5	Manoddar 1st Rd.	1–138
484	5	Do. 4th Rd.	1–168
485	5	Do. 1st Lane	1–34
		Do. 2nd Lane	1–45
486	6	Kaloddar 1st St.	1–101
		Do. 2nd St.	1–40
		Do. 3rd St.	1–15
		Palaya Panchayat Office Road	18–63
487		Nethaji Vinayakar Koil St.	1–101
488	6	Srinivasapuram	1–40
		Vety. Hospital Rd.	64–88
		Old Panchayat Office Rd.	1–17
		Do. No. 2	1–21
489	7	Royal Theatre 1st Rd.	1–46
		Do. 2nd Road	1–83
490	7	Srinivaspuram Extn.	1–73
		Makkan Street	1–45
491	8	Main Road	1–116
			658–709
492	9	Main Road	117–183
			601–650
		Flower Street	1–36
		Balakarai Road	1–51
493	9	Keerakara Lane	1–73
494	9	Bus Stand Road	1–133
495	10	Kauvery Street	1–80
496	10	Kauvery Street	81–160
497	10	Sellbadavar Street	35–101
498	8	Cauvery Street	1–60
			268–293
499	8	Cauvery Street	294–365
	11	Cauvery Street	144–185
		Bajanai Koil St.	1–52

E.B. No.	No. of House Numbering Ward and Street No.	Street Names and Door Nos. included in the E.B.		E.B. No.	No. of House Numbering Ward and Street No.	Street Names and Door Nos included in the E.B.	
(1)	(2)	(3)		(1)	(2)	(3)	
		I. BHAVANI (P)—*cont.*					
500	11	East Kammana St.	1–25	508	13	Mannudayar Lane	1–137
501	11	Weekly Market Rd.	20–70	509	13	Mariamman Koil St.	1–31
		Adi Dravida St.	1–75			Palaniandavar Koil St.	1–59
502	11	Arinathathiar St.	1–92				1–71
503	11	Jangamar St.	1–140				224–235
504	11	Jangamar St.	141–234				
		Sembadavar St.	1–34	510	14	Palaniandavar Koil St.	76–128
			102–108				170–220
505	12	Main Road	184–300				
506	12	Main Road	499–600	511	14	Dhanachavadi Lane	1–17
						Sanar Lane	1–33
507	12	Devaraya Pillai Lane	1–53				
		West Canara St.	1–31			Pavadai Street	1–40
		Weekly Market Road	1–19				
			71–109	512	14	Main Street	301–499
		II. URACHIKOTTAI—(P)					
513		Kuruppanaicken-palayam I	1–115	515		Kuppunaicken-palayam II	1–13
		Ramanathapuram Kattukottai		516		Do. II Kattukottai	1–135
514		Do. I	116–225	517		Do. II	136–270

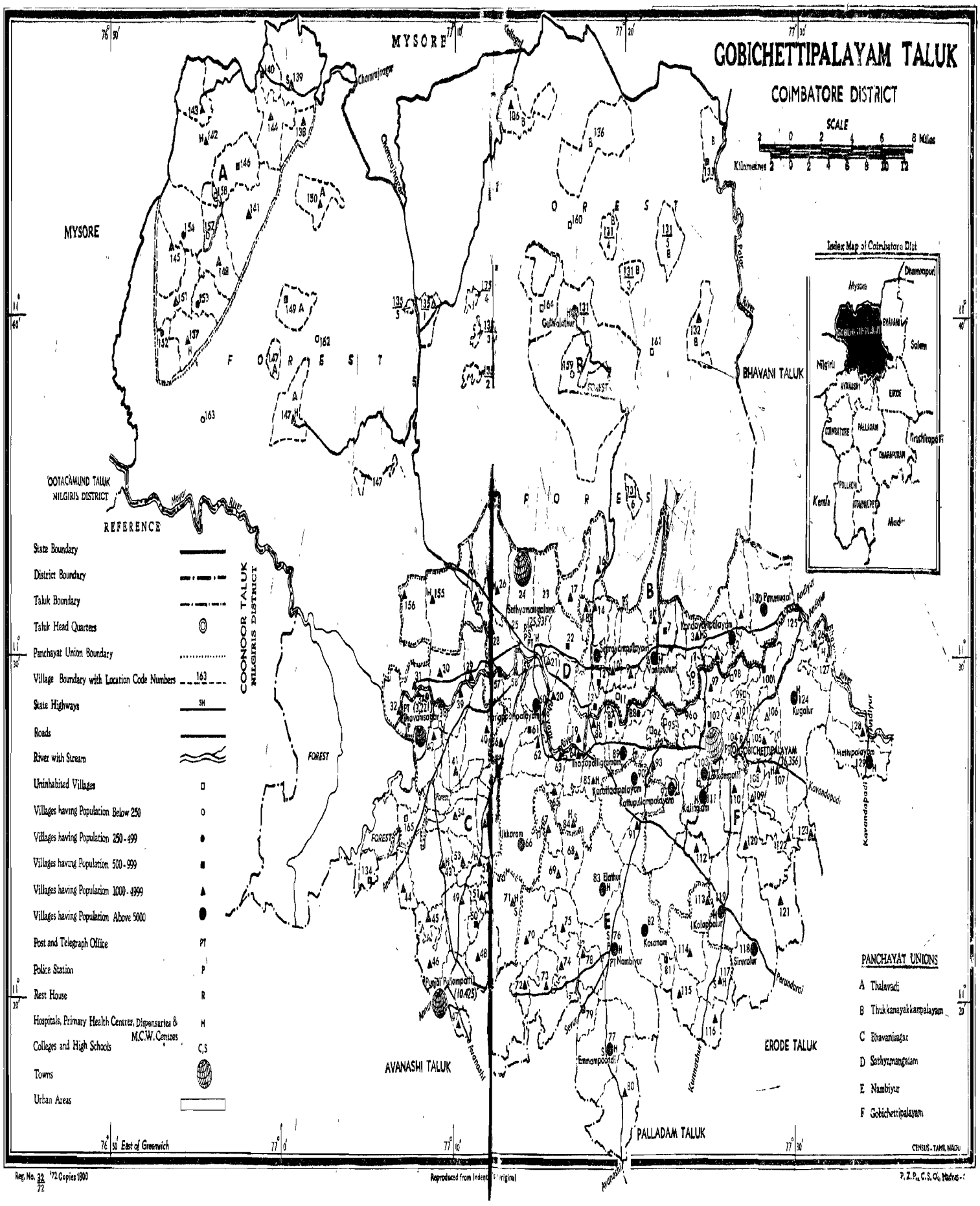

Reg. No. 32/72 '72 Copies 1800
Reproduced from Indent original
P. Z. P., C. S. O., Madras - 5

2. GOBICHETTIPALAYAM TALUK

ALPHABETICAL LIST OF VILLAGES

2. GOBICHETTIPALAYAM TALUK

Sl. No.	Name of Village	Location Code Number 1971	Location Code Number 1961
(1)	(2)	(3)	(4)
1	Agarakarakarai ..	98	50
2	Akkaraikodiveri ..	86	57
3	Akkarainegamam ..	57 a/b	64
4	Akkaraithathapalli ..	39	66*
5	Alathukombai ..	20	31*
6	Alukuli ..	93	85
7	Ammapalayam ..	126	44
8	Andipalayam ..	68	80
9	Anjanur ..	74	107*
10	Arakkankottaigramam ..	9	34
11	Arakkankottaikarai ..	11	35
12	Arasur ..	65	60
13	Arulavadi ..	143	1
14	Avalampalayam ..	115	118*
15	Ayalur ..	112	104
16	Ayyampalayam ..	134	71
17	Baguthampalayam ..	29	25*
18	Bodichinnanpalayam ..	95	53
19	Boosaripalayam ..	40	66*
20	Bynnapuram ..	145	11
21	Chandrapuram ..	123	97
22	Chikkagajanur ..	140	4
23	Chikkarasampalayam ..	26	26
24	Chinnakodiveri ..	12	32
25	Chinnaripalayam ..	114	118*
26	Dasaripalayam ..	18	30

(1)	(2)		(3)	(4)
27	Doddagajanur	..	144	3
28	Doddampalayam	..	38	67
29	Doddamudukkarai	..	153	13
30	Elathur	..	83	106
31	Emmampoondi	..	77	115
32	Eraganahalli	..	148	9
33	Gettavadi	..	137	14
34	Gudakkarai	..	69	79
35	Gundri	..	132	23
36	Guthialathur	..	131	20
37	Hariappampalayam	..	60	62
38	Hasanur	..	135	19
39	Iggalur	..	150	16
40	Ikkarainegamam	..	28	37
41	Ikkaraithathapalli	..	30	25
42	Indiyampalayam	..	63	61
43	Irugalur	..	75	107*
44	Kadachellapalayam	..	81	105*
45	Kadathur	..	84	81
46	Kadukkampalayam	..	122	99
47	Kalingiam	..	111	86
48	Kanakkampalayam	..	1	42
49	Karalavadi	..	146	8
50	Karaipadi	..	48	110*
51	Karattupalayam	..	90	82
52	Karithoddampalayam	..	41	66*
53	Kavandampalayam	..	7	37*
54	Kavilipalayam	..	71	109
55	Kempanaickenpalayam	..	16	29*
56	Kolappalur	..	119	102

(1)	(2)		(3)	(4)
57	Komarapalayam	..	21	30*
58	Konamoolai	..	58	63
59	Kondaphanaickenpalayam	..	17	29*
60	Kondayampalayam	..	2	41
61	Kongahalli	..	152	15
62	Kongarpalayam	..	8	37*
63	Koothampalayam	..	133	22
64	Kosanam	..	82	105*
65	Kothamangalam	..	31	25*
66	Kottupullampalayam	..	92	84
67	Kottuveerampalayam	..	NCU-III	28*
68	Kugalur	..	124 a/b, b/b	93
69	Kullampalayam	..	108	91
70	Kurumandur	..	91	83
71	Kurumbapalayam	..	54	76*
72	Lagampalayam	..	72	112
73	Lakkampatti	..	103	87
74	Madhahalli	..	154	10
75	Madhampalayam	..	46	73*
76	Makkinancombai	..	64	59
77	Malayadipudur	..	22	30*
78	Mallanguli	..	142	2
79	Marayeepalayam	..	45	73*
80	Marur	..	138	6
81	Mettupalayam	..	129	96
82	Mevani	..	127	94
83	Modachur	..	110 a/b	89
84	Mottanam	..	79	114*
85	Mudukkamthurai	..	37 a/b	68
86	Nadhipalayam	..	109	90

(1)	(2)		(3)	(4)
87	Nagadevampalayam	..	120	101
88	Nallur	..	49	74
89	Nambiyur	..	76	117
90	Nanjaigobi	..	106	46*
91	Nanjaipuliampatti	..	97	51
92	Nanjaithoriyampalayam	..	4	40
93	Neithalapuram	..	149	17
94	Nichampalayam	..	116	118*
95	Odayagoundampalayam	..	85	58
96	Olalakoil	..	80	116
97	Palayakalayanur	..	61	62*
98	Palayapariyurkarai	..	99	47
99	Panakahalli	..	151	12
100	Panayampalli	..	43	72
101	Pariyurgramam	..	101	48
102	Pattavarthiyampalayam	..	27	26*
103	Periyakallipatti	..	44	71
104	Periyakodiveri	..	13	32*
105	Perumugai	..	130	43
106	Perundalaiyur	..	128	95
107	Pettikkarai	..	5	39
108	Polavakalipalayam	..	107	98
109	Polavapalayam	..	78	114*
110	Pudhukalayanur	..	62	62*
111	Pudhukarai	..	100	46*
112	Pudhupeerakadvu	..	156	70
113	Pullappanaickenpalayam	..	10	33
114	Pungampalli	..	52	75*
115	Pungar	..	32	24
116	Punjaipuliampatti	..	47 a/b	111

(1)	(2)		(3)	(4)
117	Punjaithoriyampalayam	..	3	38
118	Rajan Nagar	..	155	69
119	Rangasamudram	..	N.C.U. III	28*
120	Sadamugai	..	19	31*
121	Sathyamangalam	..	N.C.U. III	28*
122	Savandappur	..	125	45
123	Sellappanpalayam	..	50	110
124	Sellipalayam	..	14	29
125	Sengalarikarai	..	96	52
126	Senrayampalayam	..	15	32*
127	Seyyampalayam	..	102	49
128	Shandhipalayam	..	117	118*
129	Shenbagapudur	..	56	65
130	Singripalayam	..	87	57
131	Siruvalur	..	118	119
132	Solamandevikarai	..	94	54
133	Sundakkampalayam	..	67	78
134	Sungukarampalayam	..	53	75*
135	Talamalai	..	147	18
136	Talavadi	..	139	5
137	Talguni	..	113	103
138	Thadapalligramam	..	89	55
139	Thadapallikarai	..	88	56
140	Thatchaperumalpalayam	..	51	75*
141	Thiganarai	..	141	7
142	Thingalur	..	136 a/b, b/b	21*
143	Thoppampalayam	..	42 a/b	21*
144	Ukkaram	..	66	77
145	Vaniputhur	..	6	36
146	Varadampalayam	..	N.C.U. III	28*

(1)	(2)		(3)	(4)
147	Varapalayam	..	70	108
148	Veerapandi	..	104 b/b	88
149	Vellalapalayam	..	105	92
150	Vellankoil	..	121	100
151	Vemandampalayam	..	73	113
152	Vinnappalli	..	55	76*

* During 1971 Census these L. C. Units have been assigned more than one L C. Number.

VILLAGEWISE PRIMARY

2. GOBICHETTIPALAYAM

Serial No.	Location Code No.	Name of Village	Area Village in Hectares	Occupied Residential Houses	No. of House-holds	Total Population including Institutional & Houseless Population		
						P	M	F
0	1	2	3	4	5	6	7	8
1	1	Kanakkampalayam ..	895.91	885	1,017	4,476	2,252	2,224
2	2	Kondayampalayam ..	871.41	1,281	1,509	6,583	3,385	3,198
3	3	Punjaithoriyampalayam ..	1,356.54	583	641	2,948	1,494	1,454
4	4	Nanjaithoriyampalayam ..	367.08	459	496	2,212	1,124	1,088
5	5	Pettikkarai ..	242.32	8	8	46	21	25
6	6	Vaniputhur ..	1,254.83	2,206	2,223	10,002	5,070	4,932
7	7	Kavandampalayam ..	452.78	110	110	501	250	251
8	8	Kongarpalayam ..	1,078.54	859	859	3,913	1,952	1,961
9	9	Arakkankottaigramam ..	1,020.53	426	466	2,164	1,096	1,068
10	10	Pullappanaickenpalayam ..	368.39	567	583	2,498	1,264	1,234
11	11	Arakkankottaikarai ..	613.80		Uninhabited			
12	12	Chinnakodiveri ..	242.15	104	105	561	290	271
13	13	Periyakodiveri ..	698.69	120	121	618	261	357
14	14	Sellipalayam ..	488.59	343	378	1,605	853	752
15	15	Semayampalayam ..	462.68	1,452	1,674	8,419	4,269	4,150
16	16	Kempanaickenpalayam ..	921.07	550	609	3,035	1,540	1,495
17	17	Kondappanaickenpalayam ..	798.48	836	836	3,895	1,981	1,914
18	18	Dasaripalayam ..	173.78	363	363	1,803	882	921
19	19	Sadamugai ..	426.40	405	432	2,301	1,152	1,149
20	20	Alathukombai ..	1,101.59	428	439	2,111	1,047	1,064
21	21	Komarapalayam ..	254.54	319	319	1,813	922	891
22	22	Malayadipudur ..	869.70	115	115	524	249	275
23	26	Chikkarasanpalayam ..	2,397.05	702	776	3,812	1,868	1,944
24	27	Pattavarthiyampalayam .	669.24	343	343	1,753	884	869
25	28	Ikkarainegamam ..	853.34	603	708	3,617	1,828	1,789
26	29	Baguthampalayam ..	663.38	173	186	1,014	551	463
27	30	Ikkaraithathapalli ..	935.33	347	398	2,136	1,085	1,051
28	31	Kothamangalam ..	360.54	220	269	1,283	678	605
29	32	Pungar ..	540.40	206	209	1,041	531	510
30	37a/b	Mudukkanthurai ..	85.47	105	105	466	224	242
31	38	Doddampalayam ..	214.29	361	419	2,212	1,139	1,073
32	39	Akkaraithathapalli ..	467.13	286	286	1,447	734	713
33	40	Boosaripalayam ..	1,344.21	565	598	3,012	1,505	1,507
34	41	Karithoddampalayam ..	708.40	300	305	1,411	715	696

CENSUS ABSTRACT

TALUK

Scheduled Castes		Scheduled Tribes		Literate and Educated Persons		WORKERS					
						Total Workers (i—ix)		I Cultivators		II Agricultural Labourers	
M	F	M	F	M	F	M	F	M	F	M	F
9	10	11	12	13	14	15	16	17	18	19	20
459	462	65	54	726	310	1,458	817	398	152	688	543
474	451	18	24	1,428	615	2,229	1,062	445	60	1,157	863
139	146	..	..	763	355	929	209	119	5	555	175
100	111	41	33	405	206	669	218	144	7	400	198
2	4	..	..	8	1	15	6	12	6	3	..
750	734	..	..	1,823	807	3,106	923	534	67	1,969	763
48	46	1	1	98	40	162	104	80	33	70	64
380	388	102	105	715	252	1,174	601	470	114	510	426
140	123	..	..	348	76	719	420	244	4	410	395
172	139	..	..	499	257	812	387	233	29	468	346
..	..	..	..		Uninhabited		..	..	..	..	..
14	21	..	..	157	73	184	34	41	..	79	25
16	19	..	..	184	250	137	24	75	..	9	9
175	156	..	..	366	129	580	247	203	7	236	200
652	656	1	4	1,679	657	2,693	1,147	511	100	920	760
..	..	..	..	514	186	965	283	452	44	150	73
460	432	..	..	664	212	1,268	525	374	115	523	260
194	176	..	..	256	102	591	51	143	3	349	46
161	169	..	..	422	167	767	56	248	2	256	36
227	230	..	..	343	97	703	304	266	23	319	252
376	373	..	..	350	147	560	312	113	58	156	134
90	95	..	..	87	44	179	91	91	14	66	76
433	463	..	..	703	504	1,202	267	627	13	343	190
264	247	40	58	259	79	606	323	233	99	222	126
529	490	..	..	673	254	1,191	211	426	5	586	162
65	62	..	..	235	79	368	71	159	12	126	44
250	231	..	..	409	170	730	114	310	13	241	73
197	170	..	1	291	95	441	142	129	1	107	1
148	150	..	..	259	115	297	61	69	..	134	44
12	10	..	..	132	69	151	19	8	..	76	14
69	74	..	..	596	258	690	42	44	..	79	2
164	151	..	..	338	123	451	79	187	11	162	56
248	243	..	..	496	128	860	265	403	58	263	155
194	167	..	.	287	79	477	176	231	70	174	103

VILLAGEWISE PRIMARY

2. GOBICHETTIPALAYAM

Serial No.	Location Code No.	Name of Village	WORKERS							
			III Livestock, Forestry, Fishing, Hunting, Plantations, Orchards & Allied activities		IV Mining and Quarrying		(V) Manufacturing, Processing, Servicing and Repairs			
							(a) Household Industry		(b) Other than Household Industry	
			M	F	M	F	M	F	M	F
			21	22	23	24	25	26	27	28
1	1	Kanakkampalayam ..	28	8	1	..	181	64	43	10
2	2	Kondayampalayam ..	39	13	3	..	72	30	112	
3	3	Punjaithoriyampalayam ..	19	3	4	..	..	1	53	..
4	4	Nanjaithoriyampalayam ..	3	..	2	1	4	..	13	..
5	5	Pettikkarai ..	..	..	..	..	..	..	..	..
6	6	Vaniputhur ..	10	..	1	..	53	6	81	3
7	7	Kavandampalayam ..	1	1	..	..	5	2	2	2
8	8	Kongarpalayam ..	36	11	..	..	14	3	34	8
9	9	Arakkankottaigramam ..	6	6	..	..	4	7	14	..
10	10	Pullappanaickenpalayam	1	..	..	..	8	..	24	1
11	11	Arakkankottaikarai ..	..	..		Uninhabited		..	..	..
12	12	Chinnakodiveri ..	10	..	..	..	4	..	6	..
13	13	Periyakodiveri ..	2	..	..	..	1	..	8	..
14	14	Sellipalayam ..	42	16	..	..	35	17	21	..
15	15	Semayampalayam ..	56	92	..	..	572	100	175	11
16	16	Kempanaickenpalayam ..	65	36	1	..	3	106	106	17
17	17	Kondappanaickenpalayam ..	75	4	..	..	70	19	38	1
18	18	Dasaripalayam ..	1	..	..	..	43	1	16	..
19	19	Sadamugai ..	..	..	..	..	234	18	7	..
20	20	Alathukombai ..	38	21	..	..	22	..	8	..
21	21	Komarapalayam ..	9	..	1	10	43	14	128	4
22	22	Malayadipudur ..	9	..	..	..	1	..	1	..
23	26	Chikkarasanpalayam ..	25	9	1	..	28	2	48	17
24	27	Pattavarthiyampalayam ..	77	41	..	..	2	2	15	15
25	28	Ikkarainegamam ..	1	1	10	8	17	1	9	7
26	29	Baguthampalayam ..	..	..	..	..	69	9	..	..
27	30	Ikkaraithathapalli ..	28	3	..	..	57	3	10	..
28	31	Kothamangalam ..	80	23	..	..	9	5	17	9
29	32	Pungar ..	31	6	..	..	1	..	26	..
30	37a/b	Mudukkanthurai ..	1	2	..	..	19	1	12	..
31	38	Doddampalayam ..	..	..	..	..	485	26	18	2
32	39	Akkaraithathapalli ..	7	1	..	..	35	6	20	..
33	40	Boosaripalayam ..	24	15	..	..	40	15	13	1
34	41	Karithoddampalayam ..	2	..	..	..	5	..	9	..

CENSUS ABSTRACT—*cont.*

TALUK

WORKERS								X	
VI		VII		VIII		IX			
Construction		Trade and Commerce		Transport, Storage & Communications		Other Services		Non-Workers	
M	F	M	F	M	F	M	F	M	F
29	30	31	32	33	34	35	36	37	38
17	2	52	26	7	..	43	12	794	1,407
51	18	148	19	16	..	186	57	1,156	2,136
22	..	48	11	3	..	106	14	565	1,245
17	1	51	2	2	..	33	9	455	870
..	..	..	..	..	..	..	..	6	19
41	3	175	24	14	..	228	57	1,964	4,009
1	..	1	1	..	..	2	1	88	147
9	..	23	11	..	..	78	28	778	1,360
3	..	14	2	..	..	24	6	377	648
2	..	32	3	4	..	40	8	452	847
..	..	..	..	..	..	Uninhabited		..	..
..	..	4	4	..	..	40	4	106	237
..	..	10	1	..	..	32	14	124	333
1	..	21	1	1	..	20	6	273	505
235	38	115	14	4	..	105	32	1,276	3,003
34	8	101	54	6	..	47	51	575	1,212
1	..	62	75	10	..	115	51	713	1,389
9	..	10	1	..	..	20	..	291	870
..	..	3	..	1	..	18	..	385	1,093
6	5	8	1	..	..	36	2	344	760
33	35	23	11	16	..	38	46	362	579
..	..	1	..	1	..	9	1	70	184
32	..	45	23	3	..	50	13	666	1,677
2	..	25	31	1	..	29	9	278	546
53	19	26	2	4	..	59	6	637	1,578
5	2	3	4	..	..	6	..	183	392
17	2	32	13	3	..	32	7	355	937
39	42	30	58	7	..	23	3	237	463
3	..	9	..	..	..	24	11	234	449
1	..	15	1	..	..	19	1	73	223
14	3	28	6	5	..	17	3	449	1,031
2	1	20	2	1	..	17	2	283	634
56	10	25	8	2	..	34	3	645	1,242
13	1	4	1			39	1	238	520

VILLAGEWISE PRIMARY

2. GOBICHETTIPALAYAM

Serial No. - Location Code No.		Name of Village	Area of Village in Hectares	Occupied Residential Houses	No. of House-holds	Total Population including Institutional & Houseless Population		
						P	M	F
0	1	2	3	4	5	6	7	8
35	42a/b	Thoppampalayam ..	1,206.72	536	536	2,440	1,185	1,255
36	43	Panayampalli ..	2,237.32	787	843	3,961	2,004	1,957
37	44	Periyakallipatti ..	421.43	281	343	1,491	745	746
38	45	Marayeepalayam ..	434.04	274	279	1,373	724	649
39	46	Madhampalayam ..	823.32	596	725	3,636	1,826	1,810
40	47a/b	Punjaipuliampatti ..	621.33	271	286	1,228	633	595
41	48	Karaipadi ..	1,045.86	624	665	2,928	1,491	1,437
42	49	Nallur ..	889.15	930	930	4,439	2,277	2,162
43	50	Sellappampalayam ..	225.17	123	146	680	347	333
44	51	Thatchaperumalpalayam ..	218.96	278	278	1,273	642	631
45	52	Pungampalli ..	567.94	411	413	1,992	1,015	977
46	53	Sungukarampalayam ..	389.95	209	218	1,072	544	528
47	54	Kurumbapalayam ..	1,063.71	243	243	1,189	600	589
48	55	Vinnappalli ..	1,156.89	460	466	2,298	1,181	1,117
49	56	Shembagapudur ..	1,021.92	747	747	3,573	1,843	1,730
50	57a/b	Akkarainegamam ..	415.43	113	113	576	288	288
51	58	Konamoolai ..	405.10	388	420	2,269	1,176	1,093
52	60	Hariappampalayam ..	577.36	1,210	1,263	5,727	2,982	2,745
53	61	Palayakalayanur ..	317.41	173	173	774	387	387
54	62	Pudhukalyanur ..	642.31	423	474	2,270	1,196	1,074
55	63	Indiyampalayam ..	361.07	343	343	1,620	816	804
56	64	Makkinancombai ..	467.55	634	634	3,091	1,571	1,520
57	65	Arasur ..	123.15	246	256	1,112	583	529
58	66	Ukkaram ..	2,471.19	1,415	1,436	6,695	3,344	3,351
59	67	Sundakkampalayam ..	682.02	812	812	3,529	1,769	1,760
60	68	Andipalayam ..	520.67	271	307	1,278	639	639
61	69	Gudakkarai ..	661.87	648	648	2,697	1,377	1,320
62	70	Varapalayam ..	1,142.15	719	719	3,041	1,525	1,516
63	71	Kavilipalayam ..	1,282.65	1,017	1,034	4,604	2,328	2,276
64	72	Lagampalayam ..	452.10	375	398	1,637	812	825
65	73	Vemandampalayam ..	1,821.93	928	956	4,100	2,144	1,956
66	74	Anjanur ..	815.84	311	372	1,662	822	840
67	75	Irugalur ..	666.19	558	558	2,291	1,182	1,109
68	76	Nambiyur ..	2,778.85	2,438	2,483	10,724	5,453	5,271

CENSUS ABSTRACT—*cont.*

TALUK

Scheduled Castes		Scheduled Tribes		Literate and Educated Persons		WORKERS					
						Total Workers (i—ix)		I Cultivators		II Agricultural Labourers	
M	F	M	F	M	F	M	F	M	F	M	F
9	10	11	12	13	14	15	16	17	18	19	20
253	254	..	..	393	195	829	250	318	7	259	181
546	389	..	..	774	295	1,325	277	423	32	583	189
137	144	..	..	360	110	496	16	251	..	151	1
188	161	..	..	173	48	483	51	225	5	192	26
497	485	15	13	625	212	1,190	260	490	5	470	189
164	144	..	..	245	80	460	26	214	2	174	12
277	235	..	..	616	198	985	289	525	24	298	236
520	505	..	..	1,040	382	1,466	332	589	19	444	225
75	65	..	..	166	52	220	19	79	6	86	3
99	90	..	..	210	43	407	9	289	1	102	8
272	282	..	..	418	124	667	156	265	9	267	117
165	156	..	..	176	43	362	147	196	12	153	129
44	41	..	..	168	28	371	28	190	..	168	27
184	156	..	..	400	123	797	231	343	43	252	130
326	306	..		415	152	1,044	130	521	12	390	103
23	22	..	..	115	45	181	9	106	..	53	7
190	176	..	..	574	242	707	113	138	..	271	89
442	396	..	..	1,192	482	1,796	452	407	24	795	328
148	161	..	..	130	40	251	187	108	12	118	170
129	122	..	..	328	139	674	265	156	7	89	99
72	77	..	..	331	73	509	91	109	1	110	69
419	391	..	..	638	287	1,009	28	325	2	333	8
65	50	..	..	78	18	372	85	150	3	190	82
901	906	..	..	940	266	2,196	370	1,180	93	704	235
382	337	..	..	604	165	1,131	294	438	20	458	225
98	95	..	..	216	46	426	225	248	64	80	117
290	290	..	..	603	165	890	179	471	21	258	128
317	290	..	..	516	141	970	232	427	14	232	188
351	332	..	..	846	261	1,462	278	608	34	566	196
74	73	..	..	252	46	535	157	251	44	83	95
354	299	..	..	813	285	1,413	49	789	12	352	22
109	106	..	..	400	105	525	38	208	12	175	18
189	164	..	..	382	74	751	118	237	8	222	68
827	808	..	..	2,248	829	3,455	510	1,129	54	634	213

VILLAGEWISE PRIMARY

2. GOBICHETTIPALAYAM

Serial No.	Location Code No.	Name of Village	WORKERS							
			III Livestock, Forestry, Fishing, Hunting, Plantations, Orchards & Allied activities		IV Mining and Quarrying		(V) Manufacturing, Processing Servicing and Repairs			
							(a) Household Industry		(b) Other than Household Industry	
			M	F	M	F	M	F	M	F
			21	22	23	24	25	26	27	28
35	42a/b	Thoppampalayam ..	33	18	50	5	26	..	6	..
36	43	Panayampalli ..	14	..	..	..	146	25	44	3
37	44	Periyakallipatti ..	2	..	..	..	54	11	10	3
38	45	Marayeepalayam ..	17	..	..	..	25	13	5	4
39	46	Madhampalayam ..	7	5	..	..	29	31	15	9
40	47a/b	Punjaipuliampatti ..	..	..	4	..	9	6	27	4
41	48	Karaipadi ..	13	2	1	..	15	6	49	10
42	49	Nallur ..	14	1	1	..	81	1	92	64
43	50	Sellappampalayam ..	..	..	..	..	15	1	15	4
44	51	Thatchaperumalpalayam ..	..	..	..	..	..	..	6	..
45	52	Pungampalli ..	..	..	..	..	49	20	19	1
46	53	Sungukarampalayam ..	..	..	..	..	2	4	1	..
47	54	Kurumbapalayam ..	..	..	..	..	3	..	3	..
48	55	Vinnappalli ..	8	3	..	..	72	23	16	5
49	56	Shembagapudur ..	..	..	..	..	6	..	22	3
50	57a/b	Akkarainegamam ..	..	..	..	..	1	..	2	..
51	58	Konamoolai ..	8	2	4	..	111	..	88	10
52	60	Hariappampalayam ..	7	..	..	..	70	7	121	6
53	61	Palayakalayanur ..	2	..	..	..	5	2	7	..
54	62	Pudhukalayanur ..	8	2	10	5	21	4	27	4
55	63	Indiyampalayam ..	..	..	..	..	230	12	13	..
56	64	Makkinancombai ..	..	..	..	..	199	5	30	1
57	65	Arasur ..	..	..	..	..	11	..	9	..
58	66	Ukkaram ..	7	1	25	4	26	5	64	4
59	67	Sundakkampalayam ..	17	3	5	..	61	18	40	6
60	68	Andipalayam ..	15	14	1	..	52	22	1	..
61	69	Gudakkarai	5	5	..	..	23	5	63	8
62	70	Varapalayam ..	..	..	..	..	168	25	76	2
63	71	Kavilipalayam ..	1	..	5	..	52	..	50	15
64	72	Lagampalayam ..	..	..	..	..	145	7	4	2
65	73	Vemandampalayam ..	..	..	..	1	141	5	23	..
66	74	Anjanur ..	..	..	..	..	11	1	65	5
67	75	Irugalur ..	7	4	1	..	184	24	19	..
68	76	Nambiyur ..	45	19	5	..	250	72	541	33

CENSUS ABSTRACT—*cont.*

TALUK

WORKERS									
VI		VII		VIII		IX		X	
Construction		Trade and Commerce		Transport, Storage & Communications		Other Services		Non-Workers	
M	F	M	F	M	F	M	F	M	F
29	30	31	32	33	34	35	36	37	38
34	18	14	8	1	..	88	13	356	1,005
38	15	14	2	2	..	61	11	679	1,680
1	..	8	1	1	..	18	..	249	730
1	..	7	3	1	..	10	..	241	598
43	4	43	13	3	..	90	4	636	1,550
5	..	11	..	1	..	15	2	173	569
13	3	25	2	1	..	45	6	506	1,148
12	..	93	6	15	..	125	16	811	1,830
1	..	12	5	1	..	11	..	127	314
2	..	2	..	..	..	6	..	235	622
3	1	25	..	3	..	36	8	348	821
..	..	1	..	2	..	7	2	182	381
1	..	..	1	..	..	6	..	229	561
15	5	19	7	4	..	68	15	384	886
9	3	18	1	3	..	75	8	799	1,600
9	..	..	1	..	..	10	1	107	279
19	2	24	2	12	..	32	8	469	980
57	8	105	10	64	..	170	69	1,186	2,293
2	..	4	3	2	..	3	..	136	200
158	83	71	21	42	29	92	11	522	809
7	..	29	9	..	..	11	..	307	713
37	7	36	1	3	..	46	4	562	1,492
..	..	3	..	..	..	9	..	211	444
34	4	30	6	5	..	121	18	1,148	2,981
18	2	22	8	3	..	69	12	638	1,466
2	..	6	6	1	..	20	2	213	414
3	..	23	4	..	.	41	8	487	1,141
5	..	7	1	1		5?	2	555	1,284
45	10	66	16	8	.	61	7	866	1,998
13	3	14	3	1		24	3	277	668
5	..	56	2	3	..	44	7	731	1,907
2	..	19	1	2	..	43	1	297	802
22	..	6	4	1	..	52	10	431	991
59	18	379	39	67		346	62	1,998	4,751

VILLAGEWISE PRIMARY

2. GOBICHETTIPALAYAM

Serial No.	Location Code No.	Name of Village	Area of Village in Hectares	Occupied Residential Houses	No. of House-holds	Total Population including Institutional & Houseless Population		
						P	M	F
0	1	2	3	4	5	6	7	8
69	77	Emmampoondi ..	2,099.12	1,179	1,286	5,588	2,894	2,694
70	78	Polavapalayam ..	527.51	259	259	1,071	567	504
71	79	Mothanam ..	455.19	238	238	972	489	483
72	80	Olalakoil ..	1,723.41	949	985	4,271	2,175	2,096
73	81	Kadachellapalayam .	252.36	156	156	699	350	349
74	82	Kosanam ..	2,062.47	1,363	1,376	5,833	2,915	2,918
75	83	Elathur ..	1,849.81	1,507	1,520	6,400	3,198	3,202
76	84	Kadathur ..	900.65	824	825	3,442	1,752	1,690
77	85	Odayagoundampalayam ..	486.16	411	419	1,765	863	902
78	86	Akkaraikodiveri ..	481.19	368	410	1,900	935	965
79	87	Singripalayam ..	250.84	105	131	520	253	267
80	88	Thadapallikarai ..	408.93	108	112	449	219	230
81	89	Thadapalligramam ..	811.34	1,169	1,372	6,065	3,030	3,035
82	90	Karathupalayam ..	1,979.98	1,361	1,435	5,926	3,010	2,916
83	91	Kurumandur ..	615.79	756	801	3,428	1,774	1,654
84	92	Kottupullampalayam ..	1,305.64	1,188	1,294	5,570	2,880	2,690
85	93	Alukuli ..	929.77	1,074	1,119	4,707	2,357	2,350
86	94	Solamandevikarai ..	362.28	..		Uninhabited		..
87	95	Bodichinnanpalayam .	285.87	..		Uninhabited		..
88	96	Sengalarikarai ..	464.54	17	17	52	28	24
89	97	Nanjaipuliampatti ..	445.60	322	322	1,372	710	662
90	98	Agrakarakarai ..	397.18	..		Uninhabited		..
91	99	Palayapariyurkarai ..	348.77	..		Uninhabited		..
92	100	Pudhukarai ..	573.55	202	209	906	466	440
93	101	Pariyurgramam ..	286 05	449	453	1,888	953	935
94	102	Seyyampalayam ..	420.39	107	117	551	286	265
95	103a/b	Lakkampatti ..	463.80	1,370	1,425	6,479	3,308	3,171
96	104b/b	Veerapandi ..	435.41	..		Uninhabited		..
97	105	Vellalapalayam ..	497.37	781	931	3,742	1,944	1,798
98	106	Nanjaigobi ..	510.36	255	256	1,097	568	529
99	107	Polavakalipalayam ..	874.15	952	959	3,946	2,017	1,929
100	108	Kullampalayam ..	373.96	487	515	1,942	1,015	927
101	109	Nadhipalayam ..	283.32	274	283	1,074	560	514
102	110a/b	Modachur ..	711.63	633	666	2,833	1,445	1,388

CENSUS ABSTRACT—*cont.*

TALUK

Scheduled Castes		Scheduled Tribes		Literate and Educated Persons		WORKERS					
						Total Workers (i—ix)		I Cultivators		II Agricultural Labourers	
M	F	M	F	M	F	M	F	M	F	M	F
9	10	11	12	13	14	15	16	17	18	19	20
349	340	..	..	1,242	360	1,940	238	850	19	489	80
..	..	..	..	283	65	369	68	199	5	25	32
63	68	..	..	178	74	343	28	187	7	66	17
216	239	..	..	923	227	1,402	365	739	41	219	33
46	52	..	..	154	26	243	28	126	..	51	26
528	466	..	..	1,009	226	1,848	427	817	50	463	231
528	519	..	..	1,127	339	2,157	572	1,006	92	597	376
291	273	..	..	618	176	1,157	260	392	13	469	192
175	201	..	..	296	131	588	256	191	8	309	235
434	431	..	..	329	171	615	264	321	20	209	219
24	24	..	..	133	62	167	83	65	8	87	73
10	10	..	..	82	23	161	85	57	2	69	68
557	601	..	..	1,217	550	1,879	680	504	14	892	578
615	612	..	..	1,247	470	2,001	641	880	73	850	505
242	228	..	..	858	340	1,133	398	354	107	286	246
516	445	..	..	1,072	327	1,907	501	890	34	655	404
904	875	..	..	871	424	1,478	699	419	93	777	525
..	..	..	..	..	Uninhabited		..	..	..	..	..
..	..	..	..	..	Uninhabited		..	..	..	..	..
..	..	..	..	..	..	21	11	.	..	18	10
117	98	..	..	310	130	453	309	73	..	318	291
..	..	..	..	..	Uninhabited		..	..	..	..	..
..	..	..	..	..	Uninhabited		..	..	..	..	..
51	43	..	..	179	44	317	167	53	26	209	116
205	202	..	..	338	168	645	283	114	5	393	262
..	..	..	..	145	39	167	131	30	8	78	114
475	464	..	..	1,457	650	1,968	585	399	12	911	521
..	..	..	..	..	Uninhabited		..	..	..	..	..
211	214	..	..	844	318	1,323	721	482	112	607	537
223	200	..	..	129	34	403	232	68	8	268	207
393	381	..	..	820	312	1,390	663	693	195	551	438
10	9	..	..	527	202	692	190	372	29	148	147
119	112	..	..	234	69	376	170	154	11	118	133
156	159	..	..	734	262	923	222	296	41	195	113

VILLAGEWISE PRIMARY

2. GOBICHETTIPALAYAM

Serial No.	Location Code No.	Name of Village	WORKERS							
			III Livestock, Forestry, Fishing, Hunting, Plantations, Orchards & Allied activities		IV Mining and Quarrying		(V) Manufacturing, Processing, Servicing and Repairs			
							(a) Household Industry		(b) Other than Household Industry	
			M	F	M	F	M	F	M	F
			21	22	23	24	25	26	27	28
69	77	Emmampoondi	..	..	4	..	1	459	121	36	2
70	78	Polavapalayam	..	3	..	1	..	46	8	20	6
71	79	Mothanam	..	..	..	..	..	45	1	22	1
72	80	Olalakoil	..	4	2	..	..	202	246	66	3
73	81	Kodachellapalayam	..	..	..	..	..	50	..	..	..
74	82	Kosanam	..	11	3	..	..	170	21	223	102
75	83	Elathur	..	13	13	4	3	175	33	91	6
76	84	Kadathur	..	29	26	..	..	122	13	8	..
77	85	Odayagoundampalayam	..	1	..	..	..	16	..	15	1
78	86	Akkaraikodiveri	..	1	..	..	..	16	3	7	..
79	87	Singriplalayam	.	..	..	..	..	3	..	2	..
80	88	Thadapallikarai	..	6	3	..	..	16	12	9	..
81	89	Thadapalligramam	..	12	4	1	..	76	26	72	8
82	90	Karattupalayam	..	1	..	..	..	27	4	40	17
83	91	Kurumandur	..	8	1	..	..	78	14	89	2
84	92	Kottupullampalayam	..	57	13	..	..	50	20	49	2
85	93	Alukuli	..	..	2	..	..	46	3	60	29
86	94	Solamandevikarai	..	..	..	Uninhabited		..	..	..	..
87	95	Bodichinnampalayam	..	..	..	Uninhabited		..	..	..	..
88	96	Sengalarikarai	..	..	..	..	..	..	..	3	..
89	97	Nanjaipuliampatti	..	..	..	..	..	6	..	5	..
90	98	Agrakarakarai	..	..	..	Uninhabited		..	..	..	..
91	99	Palayapariyurkarai	..	..	..	Uninhabited		..	..	..	..
92	100	Pudhukarai	..	1	..	..	..	6	7	11	4
93	101	Pariyurgramam	..	2	..	..	..	8	1	55	1
94	102	Seyyampalayam	..	..	..	1	..	..	..	9	..
95	103a/b	Lakkampatti	..	15	..	6	..	17	2	96	2
96	104b/b	Veerapandi	..	..	..	Uninhabited		..	..	..	..
97	105	Vellalapalayam	..	..	..	2	..	22	3	34	1
98	106	Nanjaigobi	..	5	..	..	..	10	10	14	..
99	107	Polavakalipalayam	..	3	..	..	..	21	13	20	..
100	108	Kullampalayam	..	3	..	..	..	50	1	22	1
101	109	Nadhipalayam	..	14	8	..	..	41	5	14	4
102	110a/b	Modachur	..	19	..	7	1	113	19	111	9

CENSUS ABSTRACT—*cont.*

TALUK

WORKERS									
VI		VII		VIII		IX		X	
Construction		Trade and Commerce		Transport, Storage & Communications		Other Services		Non-Workers	
M	F	M	F	M	F	M	F	M	F
29	30	31	32	33	34	35	36	37	38
8	1	31	7	2	..	65	3	954	2,456
32	4	18	8	..	..	25	5	198	436
..	..	11	1	..	..	12	1	146	455
22	22	77	4	3	..	70	14	773	1,731
..	..	..	..	..	..	16	2	107	321
40	..	34	6	4	..	86	14	1,067	2,491
93	4	61	34	2	..	115	11	1,041	2,630
44	..	40	9	1	..	52	7	595	1,430
2	..	17	4	1	..	36	8	275	646
..	..	24	4	2	..	35	18	320	701
..	..	..	1	..	..	10	1	86	184
..	..	1	..	..	..	3	..	58	145
47	13	158	12	2	..	115	25	1,151	2,355
62	11	48	10	3	..	90	21	1,009	2,275
6	1	193	16	17	..	102	11	641	1,256
44	5	68	12	4	..	90	11	973	2,189
21	4	69	10	1	..	85	33	879	1,651
..	..	..	..	Uninhabited	..	..	..	..	..
..	..	..	..	Uninhabited	..	..	..	..	..
..	..	..	1	..	..	..	..	7	13
2	..	14	6	1	..	34	12	257	353
..	..	..	..	Uninhabited	..	..	..	..	..
..	..	..	..	Uninhabited	..	..	..	..	..
7	2	9	8	2	..	19	4	149	273
1	..	31	7	10	..	31	7	308	652
12	..	18	7	2	..	17	2	119	134
208	3	123	15	30	..	163	30	1,340	2,586
..	..	..	..	Uninhabited	..	..	..	..	..
47	38	42	9	3	..	84	21	621	1,077
26	4	4	3	..	..	8	..	165	297
12	..	9	1	3	..	78	16	627	1,266
24	3	22	1	2	..	49	8	323	737
3	..	6	..	1	..	24	9	184	344
21	2	89	25	3	..	69	12	522	1,166

VILLAGEWISE PRIMARY

2. GOBICHETTIPALAYAM

Serial No.	Location Code No.	Name of Village	Area of Village in Hectares	Occupied Residential Houses	No. of House-holds	Total Population including Institutional & Houseless Population		
						P	M	F
0	1	2	3	4	5	6	7	8
103	111	Kalingiam ..	1,593.92	1,530	1,561	6,676	3,384	3,292
104	112	Ayalur ..	1,856.71	1,130	1,141	4,850	2,465	2,385
105	113	Talguni ..	583.55	373	395	1,491	761	730
106	114	Chinnaripalayam ..	958.73	544	587	2,230	1,147	1,083
107	115	Avalampalayam ..	703.59	392	392	1,594	811	783
108	116	Nichampalayam ..	650.88	420	482	1,882	951	931
109	117	Shandhipalayam ..	918.29	890	890	3,493	1,771	1,722
110	118	Siruvalur ..	2,491.06	1,756	1,773	7,067	3,598	3,469
111	119	Kolappalur ..	1,790.00	1,575	1,673	6,773	3,430	3,343
112	120	Nagadevampalayam ..	1,149.79	980	1,072	4,211	2,115	2,096
113	121	Vellankoil ..	1,094.57	1,010	1,102	4,936	2,542	2,394
114	122	Kadukkanpalayam ..	566.95	474	477	1,836	911	925
115	123	Chandrapuram ..	330.86	325	325	1,366	705	661
116	124a/b	Kugalur ..	1,333.29	1,932	2,388	10,165	5,124	5,041
117	124b/b	Kugalur ..	1,331.30	891	1,015	4,211	2,118	2,093
118	125	Savandappur ..	723.21	758	758	3,315	1,675	1,640
119	126	Ammapalayam ..	259.64	167	167	758	386	372
120	127	Mevani ..	436.72	564	564	2,497	1,256	1,241
121	128	Perundalaiyur .	811.31	739	739	3,400	1,745	1,655
122	129	Mettupalayam ..	1,147.20	1,772	1,884	8,048	4,120	3,928
123	130	Perumugai ..	1,840.44	1,249	1,308	5,474	2,754	2,720
124	131	Guthialathur ..	10,064.17	2,320	2,369	11,089	5,597	5,492
125	132	Gundri ..	693.16	493	493	2,211	1,095	1,116
126	133	Koothampalayam ..	398.13	193	203	958	469	489
127	134	Ayyampalayam ..	1,359.97	196	196	919	465	454
128	135	Hasanur ..	908.60	516	566	2,650	1,354	1,296
129	136a/b	Thingalur ..	1,822.29	383	429	2,238	1,130	1,108
130	136b/b	Thingalur ..	867.31	296	301	1,569	779	790
131	137	Gettavadi ..	878.60	203	227	1,116	558	558
132	138	Marur ..	527.30	216	231	1,229	617	612
133	139	Talavadi ..	2,015.68	745	794	4,356	2,285	2,071
134	140	Chikkagajanur ..	476.68	133	147	942	468	474
135	141	Thiganarai ..	1,830.05	374	374	1,965	992	973
136	142	Mallanguli ..	3,615.57	563	656	3,278	1,615	1,663

CENSUS ABSTRACT—*cont.*

TALUK

Scheduled Castes		Scheduled Tribes		Literate and Educated Persons		WORKERS					
						Total Workers (i—ix)		I Cultivators		II Agricultural Labourers	
M	F	M	F	M	F	M	F	M	F	M	F
9	10	11	12	13	14	15	16	17	18	19	20
447	440	..	..	1,440	434	2,206	1,086	875	230	836	777
380	377	..	..	488	110	1,719	514	796	131	607	349
129	131	..	..	325	96	549	97	250	26	90	36
235	215	..	..	320	34	752	137	309	39	217	83
163	149	..	..	250	37	536	32	305	4	144	19
118	123	..	..	243	52	628	176	256	19	105	58
466	440	..	..	788	254	1,148	353	461	63	289	219
294	302	..	..	1,396	534	2,375	1,102	815	183	702	564
584	610	..	..	1,535	584	2,176	851	808	166	628	514
515	508	..	..	622	136	1,414	689	676	269	518	388
332	292	..	..	1,255	527	1,705	275	627	29	457	206
319	331	..	..	364	146	587	306	284	107	227	182
71	52	..	..	173	35	568	265	203	12	321	242
798	787	..	..	1,950	827	3,248	1,814	840	93	1,834	1,620
278	293	..	..	889	255	1,352	327	516	41	442	228
995	969	..	..	677	261	1,065	536	135	..	820	530
63	50	..	..	134	76	267	71	72	..	128	63
197	160	..	..	381	172	797	138	173	10	464	109
237	227	..	..	1,039	509	1,022	317	385	74	308	183
368	326	..	..	1,537	503	2,659	1,051	535	34	1,283	858
688	612	83	72	680	176	1,851	801	574	82	988	596
468	490	1,272	1,192	981	312	3,342	983	1,770	129	1,284	791
53	57	422	435	180	65	701	190	260	29	183	39
206	226	..	..	68	14	302	290	161	153	119	136
55	48	..	..	140	35	312	14	211	..	70	..
..	..	403	395	319	106	805	63	541	13	192	44
84	79	315	289	330	105	668	416	267	63	349	345
27	25	215	216	174	38	491	101	271	26	165	69
117	140	..	..	217	99	366	47	311	3	30	43
136	125	2	3	214	95	386	47	269	4	75	29
247	185	7	5	903	359	1,287	49	846	21	134	7
40	49	11	13	105	31	283	6	189	..	12	5
255	274	..	..	162	42	644	69	522	64	112	5
283	278	..	..	432	188	985	69	849	36	93	14

VILLAGEWISE PRIMARY

2. GOBICHETTIPALAYAM

Serial No.	Location Code No.	Name of Village	WORKERS							
			III Livestock, Forestry, Fishing, Hunting, Plantations, Orchards & Allied activities		IV Mining and Quarrying		(V) Manufacturing, Processing, Servicing and Repairs			
							(a) Household Industry		(b) Other than Household Industry	
			M	F	M	F	M	F	M	F
			21	22	23	24	25	26	27	28
103	111	Kalingiam ..	6	4	..	..	7	10	92	6
104	112	Ayalur ..	5	7	..	..	134	1	69	5
105	113	Talguni ..	29	23	..	..	90	6	29	2
106	114	Chinnaripalayam ..	..	..	..	..	68	5	102	..
107	115	Avalampalayam ..	1	..	..	..	25	5	30	1
108	116	Nichampalayam ..	15	22	1	..	107	26	62	5
109	117	Shandhipalayam ..	6	5	4	1	126	35	67	5
110	118	Siruvalur ..	10	35	..	..	285	193	167	19
111	119	Kolappalur ..	33	26	1	..	123	77	211	27
112	120	Nagadevampalayam ..	..	..	..	..	28	15	119	1
113	121	Vellankoil ..	1	..	..	..	203	15	156	3
114	122	Kadukkanpalayam ..	..	..	..	..	9	1	10	..
115	123	Chandrapuram ..	..	..	..	..	24	7	7	..
116	124a/b	Kugalur ..	26	..	..	..	57	2	67	9
117	124b/b	Kugalur ..	7	..	..	..	141	14	36	1
118	125	Savandappur ..	4	..	..	..	5	..	19	..
119	126	Ammapalayam ..	25	5	..	..	17	1	..	..
120	127	Mevani ..	6	..	..	..	2	..	39	4
121	128	Perundalaiyur ..	..	..	..	..	88	36	69	..
122	129	Mettupalayam ..	7	5	2	1	401	64	87	3
123	130	Perumugai ..	72	61	..	..	2	1	67	7
124	131	Guthialathur ..	72	24	..	..	28	6	24	3
125	132	Gundri ..	212	110	..	..	6	..	3	1
126	133	Koothampalayam ..	..	..	..	..	..	..	5	..
127	134	Ayyampalayam ..	18	7	..	..	..	..	2	..
128	135	Hasanur ..	..	..	..	..	3	..	2	..
129	136a/b	Thingalur ..	3	..	..	..	11	..	6	..
130	136b/b	Thingalur ..	6	2	..	..	1	..	7	..
131	137	Gettavadi ..	3	..	..	..	1	..	1	..
132	138	Marur ..	11	7	..	..	3	4	1	..
133	139	Talavadi ..	4	..	9	..	18	..	23	..
134	140	Chikkagajanur ..	39	..	..	..	..	..	13	..
135	141	Thiganarai ..	..	..	..	..	..	..	1	..
136	142	Mallanguli ..	..	..	..	..	11	2	1	..

CENSUS ABSTRACT—*cont.*

TALUK

WORKERS									
VI		VII		VIII		IX		X	
Construction		Trade and Commerce		Transport, Storage & Communications		Other Services		Non-Workers	
M	F	M	F	M	F	M	F	M	F
29	30	31	32	33	34	35	36	37	38
24	1	232	31	9	..	125	27	1,178	2,206
36	13	13	1	2	..	57	7	746	1,871
14	..	4	..	1	..	42	4	212	633
26	1	5	1	..	..	25	8	395	946
12	..	5	1	..	..	14	2	275	751
24	11	9	2	3	..	46	33	323	755
62	4	57	10	5	3	76	8	623	1,369
89	46	154	26	22	..	131	36	1,223	2,367
48	1	143	11	8	..	173	29	1,254	2,492
5	..	11	1	..	..	57	15	701	1,407
22	5	153	14	2	..	84	3	837	2,119
6	1	9	2	1	..	41	13	324	619
..	..	3	3	1	..	9	1	137	396
16	..	119	22	19	..	230	68	1,876	3,227
92	21	47	9	7	..	64	13	766	1,766
4	..	8	1	6	..	64	5	610	1,104
6	..	5	..	2	..	12	2	119	301
2	..	43	6	2	..	66	9	459	1,103
1	..	58	5	9	..	104	19	723	1,338
61	5	153	63	22	..	108	18	1,461	2,877
37	14	30	19	3	..	78	21	903	1,919
15	1	45	18	4	..	100	11	2,255	4,509
..	..	14	7	2	..	21	4	394	926
5	1	4	..	..	..	8	..	167	199
1	..	5	7	..	..	5	..	153	440
1	..	17	6	2	..	47	..	549	1,233
..	..	7	5	..	..	25	3	462	692
8	..	6	4	2	..	25	..	288	689
5	..	2	..	..	..	13	1	192	511
2	..	1	1	..	..	24	2	231	565
17	..	54	3	8	..	177	18	998	2,022
13	..	2	1	..	..	5	..	185	468
..	..	4	..	1	..	4	..	348	904
7	1	9	2	1	..	14	14	630	1,594

VILLAGEWISE PRIMARY

2. GOBICHETTIPALAYAM

Serial No	Location Code No.	Name of Village	Area of Village in Hectres	Occupied Residential Houses	No. of House-holds	Total Population including Institutional & Houseless Population		
						P	M	F
0	1	2	3	4	5	6	7	8
137	143	Arulavadi ..	867.37	170	208	1,114	586	528
138	144	Doddagajanur ..	1,194.89	317	407	2,154	1,177	977
139	145	Bynnapuram ..	900.58	325	408	1,988	1,004	984
140	146	Karalavadi ..	1,133.10	162	162	899	432	467
141	147	Talamalai ..	1,340.82	565	603	2,944	1,461	1,483
142	148	Eraganahalli ..	858.10	221	221	1,298	672	626
143	149	Neithalapuram ..	671.28	173	176	886	441	445
144	150	Iggalur ..	792.95	283	408	2,149	1,108	1,041
145	151	Panakahalli ..	845.12	214	214	1,102	558	544
146	152	Kongahalli ..	597.21	59	59	374	168	206
147	153	Doddamudukarai ..	626.30	54	56	325	164	161
148	154	Madhahalli ..	1,339.18	78	78	411	219	192
149	155	Rajannagar ..	1,646.27	578	626	3,448	1,705	1,743
150	156	Pudhupeerakadvu ..	1,106.22	433	473	2,305	1,123	1,182
151	157	Akurjerai ..	383.49	..	..	Reserve Forest	..	..
152	158	Akurjerai Extension ..	155.75	..	..	Reserve Forest	..	..
153	159	Barabetta (R. F) ..	1,475.99	52	52	248	115	133
154	160	Guthialathur & Addition ..	78,708.14	..	..	Reserve Forest	..	..
155	161	Guthialathur & Extension ..	162.32	..	..	Reserve Forest	..	..
156	162	Talamalai (R.F.) and Addition ..	53,051.74	23	23	128	64	64
157	163	Talamalai Extension (R. F) ..	1,240.14	40	40	201	104	97
158	164	Uellepalayam ..	1,058.80	..	..	Reserve Forest	..	..
159	165	Velamundi ..	4,329.20	..	..	Reserve Eorest	..	..
		Taluk Total	**139,502.00**	**85,135**	**90,211**	**405,757**	**205,802**	**199,955**

Foot Note—

L.C. Nos. 23, 24 and 25	Refer Sathyamangalam Municipality.
L.C. Nos. 33 to 36	Submerged in Bhavani Sagar Reservoir.
L.C. No. 37 b/b	Bhavani Sagar Township.
L.C. No. 42 b/b	Bhavani Sagar Township.
L.C. No. 47 b/b	Non-City Urban.
L.C. No. 57 b/b	Bhavani Sagar Township.
L.C. No. 59	Sathiyamangalam Municipality.
L.C. No. 103 b/b	Non City Urban.
L.C. No. 104 a/b	Non City Urban
L.C. No. 110 b/b	Included in Gobi Municipality.

CENSUS ABSTRACT—*cont.*

TALUK

Scheduled Castes		Scheduled Tribes		Literate and Educated Persons		WORKERS					
						Total Workers (i—ix)		I Cultivators		II Agricultural Labourers	
M	F	M	F	M	F	M	F	M	F	M	F
9	10	11	12	13	14	15	16	17	18	19	20
167	156	..	..	128	26	370	10	351	2	7	7
75	40	..	..	367	103	648	7	587	1	35	..
133	129	3	7	304	88	675	57	601	26	30	30
78	101	..	..	123	43	276	1	260	..	13	1
359	392	184	182	426	162	807	16	512	2	215	8
123	134	28	30	251	42	435	117	367	114	58	3
48	42	29	32	126	32	273	20	166	3	61	8
135	129	50	57	340	84	671	17	404	2	234	10
179	192	..	..	127	72	364	54	270	..	84	54
1	..	..	..	89	37	101	13	94	11	4	2
58	51	..	..	56	23	100	5	82	5	13	..
10	11	..	..	127	30	136	9	117	8	7	1
416	416	..	..	584	281	1,079	494	456	78	454	366
280	309	3	..	368	155	754	435	356	176	293	207
..	..	..	..	Reserve Forest		..	..	..	..	..	..
..	..	..	..	Reserve Forest		..	..	..	..	..	..
..	..	99	122	15	17	84	5	3	..	71	4
..	..	..	..	Reserve Forest		..	..	..	..	..	..
..	..	..	..	Reserve Forest		..	..	..	..	..	..
..	..	64	64	3	..	32	..	30	..	2	..
..	..	23	25	9	..	65	6	50	4	11	2
..	..	..	..	Reserve Forest		..	..	..	..	..	..
..	..	..	..	Reserve Forest		..	..	..	..	..	..
35,897	**34,635**	**3,496**	**3,432**	**75,407**	**27,394**	**131,851**	**39,317**	**52,274**	**53,454**	**47,663**	**27,330**

VILLAGEWISE PRIMARY

2. GOBICHETTIPALAYAM

Serial No.	Location Code No.	Name of Village	WORKERS							
			III Livestock, Forestry, Fishing, Hunting, Plantations, Orchards & Allied activities		IV Mining and Quarrying		(V) Manufacturing, Processing, Servicing and Repairs			
							(a) Household Industry		(b) Other than Household Industry	
			M	F	M	F	M	F	M	F
			21	22	23	24	25	26	27	28
137	143	Arulavadi ..	..	..	..	..	1	..	..	..
138	144	Doddagajanur ..	2	..	..	..	..	..	2	1
139	145	Bynnapuram ..	3	..	..	..	10	..	5	..
140	146	Karalavadi ..	..	..	..	..	..	..	..	..
141	147	Talamalai ..	22	..	..	..	..	..	4	..
142	148	Eraganahalli ..	..	..	..	..	..	..	4	..
143	149	Neithalapuram ..	17	3	..	..	..	..	6	..
144	150	Iggalur ..	..	..	..	..	2	..	3	..
145	151	Panakahalli ..	2	..	..	..	..	..	1	..
146	152	Kongahalli ..	..	..	..	..	..	..	..	..
147	153	Doddamudukarai ..	..	..	..	..	4	..	..	..
148	154	Madhahalli ..	..	..	9	..	..	..	2	..
149	155	Rajannagar ..	8	..	..	..	9	..	29	5
150	156	Pudhupeerakadvu ..	18	8	..	..	1	3	13	6
151	157	Akurjerai ..	..	..	.. Reserve Forest		..	..	..	..
152	158	Akurjerai Extension ..	..	..	.. Reserve Forest		..	..	..	..
153	159	Barabetta (R. F.) ..	..	..	..	..	..	..	..	..
154	160	Guthialathur & Addition ..	..	..	.. Reserve Forest		..	..	..	..
155	161	Guthialathur & Extension ..	..	..	.. Reserve Forest		..	..	..	..
156	162	Talamalai (R.F.) and Addition	..	..	..	..	..	..	..	..
157	163	Talamalai Extension (R. F.)	3	..	..	..	..	..	..	..
158	164	Ullepalayam ..	..	..	.. Reserve Forest		..	..	..	..
159	165	Velamundi ..	..	..	.. Reserve Forest		..	..	..	..
		Taluk Total ..	**1,860**	**824**	**184**	**41**	**8,371**	**1,822**	**5,522**	**632**

CENSUS ABSTRACT—*concld.*

TALUK

WORKERS									
VI		VII		VIII		IX		X	
Construction		Trade and Commerce		Transport, Storage & Communications		Other Services		Non-Workers	
M	F	M	F	M	F	M	F	M	F
29	30	31	32	33	34	35	36	37	38
..	..	2	..	..	..	9	1	216	518
1	..	2	..	..	..	19	5	529	970
..	..	6	..	..	..	20	1	329	927
..	..	2	..	..	..	1	..	156	466
..	..	25	3	2	..	27	3	654	1,467
..	..	3	..	..	..	3	..	237	509
2	..	13	1	..	..	8	5	168	425
..	..	10	5	..	..	18	..	437	1,024
..	..	..	..	..	..	7	..	194	490
..	..	..	..	..	..	3	..	67	193
..	..	..	..	..	..	1	..	64	156
1	..	..	..	..	..	..	..	83	183
18	..	32	17	3	..	70	28	626	1,249
35	20	19	9	2	1	17	5	369	747
..	..	..	..	Reserve Forest	..	..	..	..	..
..	..	..	..	Reserve Forest	..	..	..	..	..
..	..	2	..	..	..	8	1	31	128
..	..	..	..	Reserve Forest	..		..	..	..
..	..	..	..	Reserve Forest	..	..	..	..	..
..	..	..	..	..	..	..	..	32	64
..	..	1	..	..	..	..	..	39	91
..	..	..	..	Reserve Forest	..	..	..	..	..
..	..	..	..	Reserve Forest	..	..	..	..	..
2,896	**639**	**5,121**	**1,134**	**611**	**33**	**7,349**	**1,517**	**73,951**	**160,638**

APPENDIX

STATEMENT SHOWING A LIST OF REVENUE VILLAGES FORMING PART OF PANCHAYATS

2. GOBICHETTIPALAYAM

L.C. No.	Name of Village	Name of Panchayat in which included with alphabetical indications for the total segment	Cross reference for the other segment/ segments of the Panchayat
(1)	(2)	(3)	(4)
3	Punjaithoriyampalayam	Punjaithoriyampalayam a/b	4 for b/b
4	Nanjaithoriyampalayam	Punjaithoraiampalayam b/b	3 for a/b
5	Pettaikarai	Vaniaputhur a/b	6 for b/b
6	Vaniaputhur	Vaniaputhur b/b	5 for a/b
7	Kavandampalayam	Kongarpalayam a/b	8 for b/b
8	Kongarpalayam	Kongarpalayam b/b	7 for a/b
11	Arakkankottaikarai	Periakodiveri a/d	12 for b/d 13 for c/d 15 for d/d
12	Chinnakodiveri	Periakodiveri b/d	11 for a/d 13 for c/d 15 for d/d
13	Periakodiveri	Periakodiveri c/d	11 for a/d 12 for b/d 15 for d/d
14	Sellipalayam	Kempanaickenpalayam a/c	16 for b/c 17 for c/c
15	Sendrayampalayam	Periakodiveri d/d	11 for a/d 12 for b/d 13 for c/d
16	Kempanaickenpalayam	Kempanaickenpalayam b/c	14 for a/c 17 for c/c
17	Kondappanaickenpalayam	Kempanaickenpalayam c/c	14 for a/c 16 for b/c
18	Dasaripalayam	Komarapalayam a/c	21 for b/c 22 for c/c
19	Sadumugai	Sadumugai a/b	20 for b/b
20	Alathukombai	Sadumugai b/b	19 for a/b
21	Komarapalayam	Komarapalayam b/c	18 for a/c 22 for c/c

(1)	(2)	(3)	(4)
22	Malayadiputhur	Komarapalayam c/c	18 for a/c 21 for b/c
26	Chikkarasampalayam	Chikkarasampalayam a/b	27 for b/b
27	Pattavarthi Ayyampalayam	Chikkarasampalayam b/b	26 for a/b
29	Baguthampalayam	Kothamangalam a/c	30 for b/c 31 for c/c
30	Ikkaraithathapalli	Kothamangalam b/c	29 for a/c 31 for c/c
31	Kothamangalam	Kothamangalam c/c	29 for a/c 30 for b/c
38	Doddampalayam	Thoppampalayam a/b	42 for b/b
39	Akkaraithathapalli	Uthandiyur a/c	40 for b/c 41 for c/c
40	Boosaripalayam	Uthandiyur b/c	39 for a/c 41 for c/c
41	Karidodampalayam	Uthandiyur c/c	39 for a/c 40 for b/c
42 a/b	Thoppampalayam	Thoppampalayam b/b	38 for a/b
44	Periakallipatti	Periakallipatti a/b	134 for b/b
45	Marayeepalayam	Madhampalayam a/b	46 for b/b
46	Madhampalayam	Madhampalayam b/b	45 for a/b
48	Karapadi	Karapadi a/b	50 for b/b
50	Sellappampalayam	Karapadi b/b	48 for a/b
51	Thachaperumalpalayam	Desipalayam a/c	52 for b/c 53 for c/c
52	Pungampalli	Desipalayam b/c	51 for a/c 53 for c/c
53	Sungukarampalayam	Desipalayam c/c	51 for a/c 52 for b/c
54	Kurumbapalayam	Vinnapalli a/b	55 for b/b
55	Vinnapalli	Vinnapalli b/b	54 for a/b
57	Akkarainegamam	Konamoolai a/b	58 for b/b
58	Konamoolai	Konamoolai b/b	57 for a/b
60	Hariappampalayam	Hariappampalayam a/c	61 for b/c 62 for c/c
61	Palayakalayanur	Hariappampalayam b/c	60 for a/c 62 for c/c
62	Pudukalayanur	Hariappampalayam c/c	60 for a/c 61 for b/c
74	Anjanur	Anjanur a/b	75 for b/b

L.C. No.	Name of Village	Name of Panchayat in which included with alphabetical indications for the total segment	Cross reference for the other segment/ segments of the Panchayat
(1)	(2)	(3)	(4)
75	Irugalur	Anjanur b/b	74 for a/b
78	Polavapalayam	Polavapalayam a/b	79 for b/b
79	Mottanam	Polavapalayam b/b	78 for a/b
81	Kadachettipalayam	Koshanam a/b	82 for b/b
82	Koshanam	Koshanam b/b	81 for a/b
86	Akkaraikodiveri	Akkaraikodiveri a/b	87 for b/b
87	Singiripalayam	Akkaraikodiveri b/b	86 for a/b
88	Thadapallikarai	Kasipalayam a/b	89 for b/b
89	Thadapalligramam	Kasipalayam b/b	88 for a/b
93	Alukkuli	Alukkuli a/c	94 for b/c 95 for c/c
94	Cholamadevikarai	Alukkuli b/c	93 for a/c 95 for c/c
95	Bodichinnampalayam	Alukkuli c/c	94 for b/c 93 for a/c
96	Sengalaraikarai	Lakkampatti a/c	102 for b/c 103 for c/c
98	Agraharakarai	Pariyur a/c	99 for b/c 101 for c/c
99	Palayapariyurkarai	Pariyur b/c	98 for a/c 101 for c/c
100	Pudukarai	Nanjaigobi a/b	106 for b/b
101	Pariyurgramam	Pariyur c/c	98 for a/c 99 for b/c
102	Seyyampalayam	Lakkampatti b/c	96 for a/c 103 for c/c
103	Lakkampatti	Lakkampatti c/c	96 for a/c 102 for b/c
106	Nanjaigobi	Nanjaigobi b/b	100 for a/b
114	Chinnaripalayam	Getticheyur a/d	115 for b/d 116 for c/d 117 for d/d
115	Avalampalayam	Getticheyur b/d	114 for a/d 116 for c/d 117 for d/d

(1)	(2)	(3)	(4)
116	Nichampalayam	Getticheyur c/d	114 for a/d 115 for b/d 117 for d/d
117	Santhipalayam	Getticheyur d/d	114 for a/d 115 for b/d 116 for c/d
134	Ayyampalayam	Periakallipatti b/b	44 for a/b
137	Gettavadi	Bynnapuram a/f	145 for b/f 151 for c/f 152 for d/f 153 for e/f 154 for f/f
138	Marur	Talavadi a/d	139 for b/d 140 for c/d 144 for d/d
139	Talavadi	Talavadi b/d	138 for a/d 140 for c/d 144 for d/d
140	Chikkagajanur	Talavadi c/d	138 for a/d 139 for b/d 144 for d/d
141	Thiganarai	Thiganarai a/c	146 for b/c 148 for c/c
142	Mallanguli	Mallanguli a/b	143 for b/b
143	Arulavadi	Mallanguli b/b	142 for a/b
144	Doddagajanur	Talavadi d/d	138 for a/d 139 for b/d 140 for c/d
145	Bynnapuram	Bynapuram b/f	137 for a/f 151 for c/f 152 for d/f 153 for e/f 154 for f/f
146	Karalavadi	Thiganarai b/c	141 for a/c 148 for c/c
148	Eraganahalli	Thiganarai c/c	146 for b/c 141 for a/c
151	Panakahalli	Bynnapuram c/	137 for a/f 145 for b/f 152 for d/f 153 for e/f 154 for f/f

L.C. No.	Name of Village	Name of Panchayat in which included with alphabetical indications for the total segment	Cross reference for the other segment/ segments of the Panchayat
(1)	(2)	(3)	(4)
152	Kongahalli	Bynnapuram d/f	137 for a/f 145 for b/f 151 for c/f 153 for e/f 154 for f/f
153	Doddamudukarai	Bynnapuram e/f	137 for a/f 145 for b/f 151 for c/f 152 for d/f 154 for f/f
154	Madhahalli	Bynnapuram f/f	137 for a/f 145 for b/f 151 for c/f 152 for d/f 153 for e/f

URBAN BLOCKWISE PRIMARY

2. GOBICHETTIPALAYAM

Serial No.	Location Code No.	Name of Town/Ward Enumerator's Block No.			Area of Town in Sq. Km.	Occupied Residential Houses	No. of House-holds	Total Population including Institutional & Houseless Population		
								P	M	F
0	1	2			3	4	5	6	7	8
		III SATHIYAMANGALAM (M)								
		Ward		E.B. No.						
1		1		1 ..	..	90	90	383	189	194
2				2 ..	..	83	103	479	243	236
3				3 ..	..	121	125	606	303	303
4				4 ..	.	87	88	461	234	227
		Ward No. 1	**Total**	..	..	**381**	**406**	**1,929**	**969**	**960**
5		2		5 ..	..	155	155	712	341	371
6				6 ..	..	104	104	490	243	247
7				7 ..	..	104	105	617	246	371
		Ward No. 2	**Total**	..	..	**363**	**364**	**1,819**	**830**	**989**
8		3		8 ..	..	69	69	344	175	169
9				9 ..	.	113	116	492	247	245
10				10 ..	..	104	120	499	240	259
		Ward No. 3	**Total**	..	..	**286**	**305**	**1,335**	**662**	**673**
11		4		11 ..	.	137	137	599	298	301
12				12 ..	..	123	123	568	281	287
		Ward No. 4	**Total**	..	..	**260**	**260**	**1,167**	**579**	**588**
13		5		13 ..	..	73	98	453	246	207
14				14 ..	..	51	92	416	204	212
15				15 ..	..	78	125	727	407	320
16				16 ..	..	91	100	556	277	279
17				17 ..	..	101	101	492	247	245
		Ward No. 5	**Total**	..	..	**394**	**516**	**2,644**	**1,381**	**1,263**
18		6		18 ..	..	139	139	619	333	286
19				19 ..	..	97	97	468	243	225
20				20 ..	..	30	33	141	63	78
21				21 ..	..	175	240	1,214	631	583
22				22 ..	..	115	116	558	283	275
23				23 ..	..	81	91	435	212	223
24				24 ..	..	128	143	670	364	306
25				25 ..	..	91	116	583	315	268
		Ward No. 6	**Total**	..	..	**856**	**975**	**4,688**	**2,444**	**2,244**

CENSUS ABSTRACT

TALUK

Scheduled Castes		Scheduled Tribes		Literate and Educated Persons		WORKERS					
						Total Workers (i—ix)		I Cultivators		II Agricultural Labourers	
M	F	M	F	M	F	M	F	M	F	M	F
9	10	11	12	13	14	15	16	17	18	19	20
2	2	..	...	77	32	128	87	18	4	19	5
..	..	..	..	163	99	148	49	25	9	16	13
60	80	..	..	57	8	172	4	41	3	129	1
15	15	..	..	104	37	140	16	87	..	51	16
77	**97**	..	..	**401**	**176**	**588**	**156**	**171**	**16**	**215**	**35**
..	..	..	..	207	125	196	30	52	6	24	6
..	..	..	..	92	27	148	6	27	..	24	2
..	..	..	..	122	73	138	106	6	..	23	21
..	..	..	..	**421**	**225**	**482**	**142**	**85**	**6**	**71**	**29**
..	..	..	..	75	45	102	36	1	..	2	2
18	22	..	..	90	33	159	73	..	1	37	47
72	77	..	..	48	38	139	8	10	..	4	1
90	**99**	..	..	**213**	**116**	**400**	**117**	**11**	**1**	**43**	**50**
2	3	..	..	106	40	174	98	6	2	14	24
..	..	..	..	207	125	164	13	10	..	7	5
2	**3**	..	..	**313**	**165**	**338**	**111**	**16**	**2**	**21**	**29**
..	..	..	..	182	126	147	15	5	..	..	..
..	..	..	..	156	144	105	8	7	..	..	..
25	41	..	..	282	110	168	62	20	2	7	3
..	..	..	..	198	139	135	6	12	..	1	..
..	..	..	..	151	93	135	18	23	..	3	7
25	**41**	..	..	**969**	**612**	**690**	**109**	**67**	**2**	**11**	**10**
14	..	..	..	243	147	170	4	3	..	19	..
2	..	..	1	168	110	126	12	7	..	4	..
2	..	7	5	40	51	47	9	..	..	2	..
36	36	..	..	361	169	341	6	11	..	11	..
95	102	..	..	120	106	139	8	1	..	15	..
..	..	..	..	132	114	115	20	8	2	12	5
2	2	..	..	178	84	201	8	60	2	2	..
..	..	..	..	129	54	174	33	9	1	90	27
151	**140**	**7**	**6**	**1,371**	**835**	**1,313**	**100**	**99**	**5**	**155**	**31**

URBAN BLOCKWISE PRIMARY

2. GOBICHETTIPALAYM

Serial No.	Location Code No.	Name of Town/Ward Enumerator's Block No.		WORKERS III Livestock, Forestry, Fishing, Hunting, Plantations, Orchards & Allied activities		IV Mining and Quarrying		(V) Manufacturing, Processing, Servicing and Repairs (a) Household Industry		(b) Other than Household Industry	
				M	F	M	F	M	F	M	F
				21	22	23	24	25	26	27	28
III		SATHYAMANGALAM (M)—*cont.*									
		Ward	E. B. No.								
1		1	1	6	5	..	..	..	..	14	7
2			2 ..	4	..	..	..	..	..	12	..
3			3 ..	1	..	..	..	..	..	..	..
4			4 ..	..	..	..	..	..	..	1	..
		Ward No. 1 Total	..	11	5	..	..	..	..	27	7
5		2	5 ..	..	3	..	..	..	..	21	2
6			6 ..	..	..	..	..	..	..	11	..
7			7 ..	4	..	..	..	15	2	14	..
		Ward No. 2 Total	..	4	3	..	..	15	2	46	2
8		3	8 ..	..	..	..	..	3	..	11	..
9			9 ..	3	1	..	..	..	..	25	5
10			10 ..	16	1	..	..	..	..	15	1
		Ward No. 3 Total	..	19	2	..	..	3	..	51	6
11		4	11 ..	..	..	..	..	5	6	17	..
12			12 ..	2	..	..	..	6	1	16	..
		Ward No. 4 Total	..	2	..	..	..	11	7	33	..
13		5	13 ..	..	..	..	..	..	..	16	..
14			14 ..	..	..	..	..	..	..	15	..
15			15 ..	..	..	..	..	31	39	16	1
16			16 ..	..	..	..	..	..	1	35	..
17			17 ..	1	..	..	..	..	..	23	..
		Ward No. 5 Total	..	1	..	..	..	31	40	105	1
18		6	18 ..	2	..	..	..	..	..	16	..
19			19 ..	..	..	..	..	13	7	26	1
20			20 ..	..	..	..	..	..	..	10	..
21			21 ..	..	..	..	..	..	..	254	2
22			22 ..	3	..	..	..	..	..	15	1
23			23 ..	..	..	..	..	2	..	12	1
24			24 ..	3	1	..	..	..	..	24	..
25			25 ..	1	..	..	..	3	..	7	..
		Ward No. 6 Total	..	9	1	..	..	18	7	364	5

CENSUS ABSTRACT—*cont.*

TALUK

WORKERS									
VI		VII		VIII		IX		X	
Construction		Trade and Commerce		Transport, Storage & Communications		Other Services		Non-Workers	
M	F	M	F	M	F	M	F	M	F
29	30	31	32	33	34	35	36	37	38
4	..	21	8	10	12	36	46	61	107
2	..	38	13	22	10	29	4	95	187
..	..	..	..	..	..	1	..	131	299
..	..	..	..	..	..	1	..	94	211
6	..	**59**	**21**	**32**	**22**	**67**	**50**	**381**	**804**
2	..	49	8	23	5	25	..	145	341
9	1	43	1	14	1	20	1	95	241
10	8	29	11	18	18	19	46	108	265
21	**9**	**121**	**20**	**55**	**24**	**64**	**47**	**348**	**847**
..	..	51	28	14	..	20	6	73	133
5	5	28	5	31	3	30	6	88	172
11	..	7	3	9	..	67	2	101	251
16	**5**	**86**	**36**	**54**	**3**	**117**	**14**	**262**	**556**
..	11	80	27	28	..	24	28	124	203
3	1	61	3	14	..	45	3	117	274
3	**12**	**141**	**30**	**42**	..	**69**	**31**	**241**	**477**
2	1	87	2	16	..	21	12	99	192
1	..	42	2	7	..	33	6	99	204
4	3	27	3	15	1	48	10	239	258
1	..	30	4	34	..	22	1	142	273
1	..	42	3	16	..	26	8	112	227
9	**4**	**228**	**14**	**88**	**1**	**150**	**37**	**691**	**1,154**
5	..	43	2	24	1	58	1	163	282
4	..	33	..	12	..	27	4	117	213
..	..	15	5	5	1	15	3	16	69
..	..	15	..	25	..	25	4	290	577
1	..	18	1	15	..	70	6	144	267
..	..	32	1	20	..	29	12	97	203
10	..	36	2	17	..	49	3	163	298
1	..	33	1	17	..	13	4	141	235
21	..	**225**	**12**	**136**	**2**	**286**	**37**	**1,131**	**2,144**

URBAN BLOCKWISE PRIMARY

2. GOBICHETTIPALAYAM

Serial No.	Location Code No.	Name of Town/Ward Enumerator's Block No.		Area of Town in Sq. Km.	Occupied Residential Houses	No. of House-holds	Total Population including Institutional & Houseless Population		
							P	M	F
0	1	2		3	4	5	6	7	8
	III	SATHIYAMANGALAM (M)—*cont.*							
		Ward	E.B. No.						
26		7	26	..	64	64	334	185	149
27			27	.. ..	82	82	415	218	197
28			28	.. ..	81	85	402	203	199
29			29	.. ..	116	127	683	331	352
		Ward No. 7 Total		.. ..	**343**	**358**	**1,834**	**937**	**897**
30		8	30	.. ..	148	148	695	365	330
31			31	.. ..	159	163	787	394	393
32			32	.. ..	136	136	668	330	338
		Ward No. 8 Total		.. ..	**443**	**447**	**2,150**	**1,089**	**1,061**
33		9	33	.. ..	85	88	485	242	243
34			34	.. ..	47	47	285	166	119
35			35	.. ..	121	121	629	327	302
36			36	.. ..	73	73	435	216	219
37			37	.. ..	92	98	550	287	263
38			38	.. ..	155	164	739	383	356
39			39	.. ..	122	123	693	352	346
40			40	.. ..	63	73	366	190	171
		Ward No. 9 Total		.. ..	**758**	**787**	**4,182**	**2,163**	**2,019**
41		10	41	.. ..	44	44	273	140	133
42			42	.. ..	127	127	705	326	379
43			43	.. ..	82	84	502	263	239
		Ward No. 10 Total		.. ..	**253**	**255**	**1,480**	**729**	**751**
44		11	44	.. ..	70	70	392	191	201
45			45	.. ..	93	93	462	244	218
46			46	.. ..	84	84	507	266	241
47			47	.. ..	128	128	604	307	297
48			48	.. ..	153	154	738	381	357
		Ward No. 11 Total		.. ..	**528**	**529**	**2,703**	**1,389**	**1,314**
		Town Total		..	**28.96**	**4,865**	**5,202**	**25,931**	**13,172**	**12,759**

CENSUS ABSTRACT—*cont.*

TALUK

Scheduled Castes		Scheduled Tribes		Literate and Educated Persons		WORKERS					
						Total Workers (i—ix)		I Cultivators		II Agricultural Labourers	
M	F	M	F	M	F	M	F	M	F	M	F
9	10	11	12	13	14	15	16	17	18	19	20
..	..	..	..	138	93	93	3	4	..	..	..
..	..	..	..	135	52	97	2	1	..	..	..
..	..	..	..	113	80	95	8	3	..	8	..
7	3	..	..	245	225	162	21	14	..	..	..
7	3	..	..	631	450	447	34	22	..	8	..
..	..	..	..	207	89	205	13	6	..	4	1
52	36	..	..	117	43	223	119	56	13	118	93
54	49	..	..	150	81	171	8	2	..	..	..
106	85	..	..	474	213	599	140	64	13	122	94
..	..	..	..	110	36	124	15	5	2	6	7
23	..	..	..	133	64	82	3	3	..	..	..
..	..	..	..	202	102	193	67	2	..	4	2
216	219	..	..	12	3	143	120	..	..	112	151
159	171	..	..	119	42	146	90	4	..	74	82
63	53	..	..	111	42	245	81	30	1	205	79
6	..	..	..	120	28	215	66	59	1	132	53
..	..	..	..	69	31	125	18	90	3	35	15
467	443	..	..	876	348	1,273	460	193	7	568	353
..	..	..	..	120	102	76	2	4	..	..	..
..	44	..	..	249	232	166	11	5	..	..	..
..	..	..	..	198	102	137	7	8	1	5	..
..	44	..	..	567	436	379	20	17	1	5	..
..	..	..	..	104	57	124	11	7	..	..	..
..	..	..	..	170	76	137	3	6	..	2	..
..	..	..	..	113	54	156	1	6	..	..	..
..	..	..	..	55	38	169	2	..	..	3	..
..	..	..	..	198	89	207	19	7	2	8	1
..	..	..	..	640	314	793	36	26	2	13	1
925	955	7	6	6,876	3,890	7,302	1,425	771	55	1,232	63

URBAN BLOCKWISE PRIMARY

2. GOBICHETTIPALAYAM

Serial No.	Location Code No.	Name of Town/Ward Enumerator's Block No.		WORKERS							
				III Livestock, Forestry, Fishing, Hunting, Plantations, Orchards & Allied activities		IV Mining and Quarrying		(V) Manufacturing, Processing, Servicing and Repairs			
								(a) Houschold Industry		(b) Other than Household Industry	
				M	F	M	F	M	F	M	F
				21	22	23	24	25	26	27	28
	III	SATHIYAMANGALAM (M)—*cont.*									
		Ward	E.B. No.								
26		7	26 ..	..	..	..	..	1	..	19	..
27			27 ..	..	..	..	..	4	..	17	..
28			28 ..	2	..	..	..	..	..	12	..
29			29 ..	..	..	..	..	26	2	20	3
		Ward No. 7 Total	..	**2**	..	..	..	**31**	**2**	**68**	**3**
30		8	30 ..	6	..	..	..	..	..	91	2
31			31 ..	..	..	..	..	..	..	15	..
32			32 ..	..	..	..	..	20	2	61	1
		Ward No. 8 Total	..	**6**	..	..	..	**20**	**2**	**167**	**3**
33		9	33 ..	1	..	..	..	36	..	28	1
34			34 ..	..	..	..	..	2	..	16	..
35			35 ..	1	..	..	..	168	61	4	..
36			36 ..	..	..	..	..	..	..	..	..
37			37 ..	..	..	..	..	3	..	7	..
38			38 ..	..	..	..	..	..	..	1	..
39			39 ..	13	9	..	..	..	..	..	..
40			40 ..	..	..	..	..	..	..	..	..
		Ward No. 9 Total	..	**15**	**9**	..	..	**209**	**61**	**56**	**1**
41		10	41 ..	..	..	..	..	..	..	4	..
42			42 ..	..	..	..	..	2	..	29	..
43			43 ..	..	..	..	..	1	..	15	..
		Ward No. 10 Total	..	..	..	..	..		..	**48**	..
44		11	44 ..	3	..	..	..	37	..	14	..
45			45 ..	..	..	..	..	36	..	22	..
46			46 ..	..	..	..	..	6	..	35	..
47			47 ..	3	..	..	..	..	..	23	..
48			48 ..	5	..	..	..	8	..	74	1
		Ward No. 11 Total	..	**11**	..	..	..	**87**	..	**168**	**1**
		Town Total	..	**80**	**20**	..	..	**428**	**121**	**1,133**	**29**

CENSUS ABSTRACT—*cont.*

TALUK

WORKERS									
VI		VII		VIII		IX		X	
Construction		Trade and Commerce		Transport, Storage & Communications		Other Services		Non-Workers	
M	F	M	F	M	F	M	F	M	F
29	30	31	32	33	34	35	36	37	38
..	..	50	1	10	..	9	2	92	146
2	..	41	1	16	1	16	..	121	195
..	1	18	1	24	..	28	6	108	191
1	..	31	2	18	2	52	12	169	331
3	**1**	**140**	**5**	**68**	**3**	**105**	**20**	**490**	**863**
1	..	50	3	15	..	32	7	160	317
1	..	19	11	1	..	13	2	171	274
7	..	25	..	26	..	30	5	159	330
9	..	**94**	**14**	**42**	..	**75**	**14**	**490**	**921**
2	..	26	2	9	1	11	2	118	228
..	..	46	1	7	..	8	2	84	116
..	..	12	2	1	..	1	2	134	235
..	..	1	1	2	..	28	4	73	99
2	..	18	2	10	2	28	4	141	173
2	..	1	..	..	..	6	1	138	275
3	..	1	1	2	1	5	1	137	275
..	..	..	..	..	..	..	..	65	158
9	..	**105**	**9**	**31**	**4**	**87**	**16**	**890**	**1,559**
..	..	60	1	4	..	4	1	64	131
..	..	70	5	33	..	27	6	160	368
..	..	74	4	19	..	15	2	126	232
..	..	**204**	**10**	**56**	..	**46**	**9**	**350**	**731**
..	..	31	5	14	2	18	4	67	190
..	..	32	..	21	..	18	3	107	215
9	..	54	..	17	..	29	1	110	240
42	..	38	1	26	..	34	1	138	295
..	1	38	6	39	6	28	2	174	338
51	**1**	**193**	**12**	**117**	**8**	**127**	**11**	**596**	**1,278**
148	**32**	**1,596**	**183**	**721**	**67**	**1,193**	**286**	**5,870**	**11,334**

URBAN BLOCKWISE PRIMARY

2. GOBICHETTIPALAYAM

Serial No.	Location Code No.	Name of Town/Ward Enumerator's Block No.			Area of Town in Sq. Km.	Occupied Residential Houses	No. of House-holds	Total Population including Institutional & Houseless Population		
								P	M	F
0	1	2			3	4	5	6	7	8
	IV	PUNJAIPULIAMPATTI (P)								
		Ward		E.B. No.						
1		1		737	.. ..	155	156	780	398	382
2				754	.. ..	77	78	427	217	210
3				756	.. ..	116	155	665	367	298
		Ward No. 1	**Total**		.. ..	**348**	**389**	**1,872**	**982**	**890**
4		**2**		738	.. ..	91	121	600	327	273
5				739	.. ..	48	61	252	121	131
		Ward No. 2	**Total**		.. ..	**139**	**182**	**852**	**448**	**404**
6		**3**		740	.. ..	82	118	527	268	259
7				741	.. ..	126	128	566	297	269
		Ward No. 3	**Total**		.. ..	**208**	**246**	**1,093**	**565**	**528**
8		**4**		742	.. ..	66	123	606	302	304
9				743	.. ..	161	161	768	386	382
10				744	.. ..	68	70	353	181	172
		Ward No. 4	**Total**		.. ..	**295**	**354**	**1,727**	**869**	**858**
11		**Ward No. 5**	**Total**	745	.. ..	**194**	**196**	**852**	**422**	**430**
12		**Ward No. 6**	**Total**	746	.. ..	**179**	**179**	**857**	**451**	**406**
13		**Ward No. 7**	**Total**	747	.. ..	**122**	**122**	**529**	**294**	**235**
14		**Ward No. 8**	**Total**	748	.. ..	**109**	**110**	**481**	**241**	**240**

CENSUS ABSTRACT—*cont.*

TALUK

Scheduled Castes		Scheduled Tribes		Literate and Educated Persons		WORKERS					
						Total Workers (i—ix)		I Cultivators		II Agricultural Labourers	
M	F	M	F	M	F	M	F	M	F	M	F
9	10	11	12	13	14	15	16	17	18	19	20
248	232	..	..	164	68	231	75	30	2	90	45
148	116	..	..	92	20	114	3	30	..	69	3
35	35	..	..	237	112	239	44	66	7	25	15
431	**383**	..	..	**493**	**200**	**584**	**122**	**126**	**9**	**184**	**63**
22	16	..	..	205	117	190	5	28	..	12	..
5	2	..	..	87	63	75	10	1	..	2	..
27	**18**	..	..	**292**	**180**	**265**	**15**	**29**	..	**14**	..
..	..	..	..	169	91	160	24	1	..	..	..
1	4	..	..	195	92	162	15	1	..	..	..
1	**4**	..	..	**364**	**183**	**322**	**39**	**2**	..	..	..
..	..	..	..	191	94	184	13	1	..	..	..
22	18	..	..	264	133	244	23	11	1	2	..
..	..	..	..	104	38	114	19	1	..	..	..
22	**18**	..	..	**559**	**265**	**542**	**55**	**13**	**1**	**2**	..
24	**21**	..	..	**262**	**72**	**270**	**41**	**4**	..	..	..
1	..	..	..	**301**	**162**	**248**	**46**	**4**	..	5	
..	..	..	..	**208**	**104**	**162**	**20**	**4**	..	..	..
28	**32**	..	..	**159**	**96**	**130**	**17**	**35**	**2**	**20**	**7**

URBAN BLOCKWISE PRIMARY

2. GOBICHETTIPALAYM

Serial No.	Location Code No.	Name of Town/Ward Enumerator's Block No.			WORKERS							
					III Livestock, Forestry, Fishing, Hunting, Plantations, Orchards & Allied activities		IV Mining and Quarrying		(V) Manufacturing, Processing, Servicing and Repairs			
									(a) Household Industry		(b) Other than Household Industry	
					M	F	M	F	M	F	M	F
					21	22	23	24	25	26	27	28
	IV	PUNJAI PULIAMPATTI (P)—*cont.*										
		Ward		E.B.								
1		1		737	..	1	..	..	..	3	2	34	5
2				754		..	..	..	..	..	..	..	..
3				756	..	..	..	..	..	..	..	24	2
		Ward No. 1	**Total**		..	**1**	..	..	..	**3**	**2**	**58**	**7**
4		2		738	..	..	..	..	..	..	..	34	1
5				739	..	..	..	..	..	18	..	9	..
		Ward No. 2	**Total**		..	..	..	..	..	**18**	..	**43**	**1**
6		3		740	..	..	..	..	..	34	8	33	9
7				741	..	..	..	..	..	30	4	36	5
		Ward N0. 3	**Total**		..	..	..	..	..	**64**	**12**	**69**	**14**
8		4		742	..	3	..	..	..	60	2	37	4
9				743	..	13	..	..	..	13	3	92	6
10				744	..	1	..	..	..	57	13	24	3
		Ward No. 4	**Total**		..	17	..	..	..	**130**	**18**	**153**	**13**
11		**Ward No. 5**	**Total**	745	..	**3**	..	..	..	**89**	**6**	**58**	**10**
12		**Ward No. 6**	**Total**	746	..	**2**	..	..	..	**36**	**17**	**64**	**2**
13		**Ward No. 7**	**Total**	747	..	..	..	..	..	**35**	**1**	**11**	**2**
14		**Ward No. 8**	**Total**	748	..	..	..	..	..	**21**	..	**15**	**1**

CENSUS ABSTRACT—*cont.*

TALUK

WORKERS									
VI		VII		VIII		IX		X	
Construction		Trade and Commerce		Transport, Storage & Communications		Other Services		Non-Workers	
M	F	M	F	M	F	M	F	M	F
29	30	31	32	33	34	35	36	37	38
..	..	31	11	10	..	32	10	167	307
..	..	4	..	4	..	7	..	103	207
3	..	53	7	4	1	64	12	128	254
3	..	88	18	18	1	103	22	398	768
..	..	63	3	11	..	42	1	137	268
2	..	25	3	3	..	15	7	46	121
2	..	88	6	14	..	57	8	183	389
..	..	61	5	6	..	25	2	108	235
..	..	52	4	7	..	36	2	135	254
..	..	113	9	13	..	61	4	243	489
5	..	48	4	8	..	24	3	118	291
4	..	65	4	6	..	38	9	142	359
1	..	14	3	4	..	12	..	67	153
8	..	127	11	18	..	74	12	327	803
1	..	68	12	9	1	38	12	152	389
1	..	100	22	5	..	31	5	203	360
..	..	64	3	9	..	39	14	132	215
..	..	17	2	5	..	17	5	111	223

URBAN BLOCKWISE PRIMARY

2. GOBICHETTIPALAYAM

Serial No	Location Code No.	Name of Town/Ward Enumerator's Block No.			Area of Town in Sq. Km.	Occupied Residential Houses	No. of House-holds	Total Population including Institutional & Houseless Population		
								P	M	F
0	1	2			3	4	5	6	7	8
		IV PUNJAI PULIAMPATTI (P)—*cont.*								
15		Ward 9	E.B. No. 749	..	..	112	122	531	264	267
16			750	..	..	15	15	86	42	44
		Ward No. 9 Total		..	..	**127**	**137**	**617**	**306**	**311**
17		10	751	..	..	74	92	433	219	214
18			752	..	..	16	21	98	48	50
		Ward No. 10 Total		..	..	**90**	**113**	**531**	**267**	**264**
19		11	753	..	..	83	113	492	234	258
20			755	..	..	50	51	230	119	111
21			757	..	..	60	63	292	150	142
		Ward No. 11 Total		..	..	**193**	**227**	**1,014**	**503**	**115**
		Town Total		..	**5.41**	**2,004**	**2,255**	**10,425**	**5,348**	**5,077**
		V BHAVANI SAGAR TOWNSHIP								
1		Ward **Ward No. 1 Total**	E.B. No. 1	..		**19**	**19**	**75**	**36**	**39**
2		2	2	..		103	104	388	218	170
3			3	..		79	79	462	296	166
		Ward No. 2 Total		..		**182**	**183**	**850**	**514**	**336**
4		**Ward No. 3 Total**	4	..		**125**	**125**	**552**	**349**	**203**
5		4	5	..		95	95	421	213	208
6			6	..		51	51	276	129	147
		Ward No. 4 Total		..		**146**	**146**	**697**	**342**	**355**
7		5	7	..		108	108	517	258	259
8			8	..		108	110	530	262	268
		Ward No. 5 Total		..		**216**	**218**	**1,047**	**520**	**527**
		Town Total		..	**8.25**	**688**	**691**	**3,221**	**1,761**	**1,460**

CENSUS ABSTRACT—*cont.*

TALUK

Scheduled Castes		Scheduled Tribes		Literate and Educated Persons		WORKERS					
						Total Workers (i—ix)		I Cultivators		II Agricultural Labourers	
M	F	M	F	M	F	M	F	M	F	M	F
9	10	11	12	13	14	15	16	17	18	19	20
1	4	..	..	167	104	151	52	34	15	4	1
..	..	..	..	31	17	29	..	17	..	1	..
1	**4**	..	..	**198**	**121**	**180**	**52**	**51**	**15**	**5**	**1**
..	..	..	..	183	125	112	4	25	..	1	..
..	..	..	..	40	26	21	4	2	..	..	..
..	..	..	..	**223**	**151**	**133**	**8**	**27**	..	**1**	..
..	..	..	..	150	79	140	46	24	5	2	2
81	79	..	..	14	3	64	2	..	..	54	2
13	17	..	..	94	42	99	17	22	3	4	9
94	**96**	..	..	**258**	**124**	**303**	**65**	**46**	**8**	**60**	**13**
629	**576**	..	..	**3,317**	**1,658**	**3,139**	**480**	**341**	**35**	**291**	**84**
..	..	..	..	**30**	**24**	**19**	**5**	..	..	..	..
..	..	..	..	181	112	134	10	..	..	..	..
115	95	..	..	173	41	113	61	9	..	66	58
115	**95**	..	..	**354**	**153**	**247**	**71**	**9**	..	**66**	**58**
..	..	..	..	**312**	**140**	**176**	**7**	..	..	..	..
8	8	..	..	151	76	100	18	1	..	..	..
78	99	..	..	48	30	59	16	2	..	14	8
86	**107**	..	..	**199**	**106**	**159**	**34**	**3**	..	**14**	**8**
70	72	..	..	113	62	143	20	30	..	11	..
9	7	..	..	120	58	144	16	13	..	12	4
79	**79**	..	..	**233**	**120**	**287**	**36**	**43**	..	**23**	**4**
280	**281**	..	..	**1,128**	**543**	**888**	**153**	**55**	..	**103**	**70**

URBAN BLOCKWISE PRIMARY

2. GOBICHETTIPALAYAM

Serial No.	Location Code No.	Name of Town/Ward/ Enumeartor'sBlock No.		WORKERS							
				III Livestock, Forestry, Fishing, Hunting, Plantations, Orchards & Allied activities		IV Mining and Quarrying		(V) Manufacturing, Processing, Servicing and Repairs			
								(a) Household Industry		(b) Other than Household Industry	
				M	F	M	F	M	F	M	F
				21	22	23	24	25	26	27	28
	IV	PUNJAI PULIAMPATTI (P)—*cont.*									
		Ward	E.B. No.								
15		9	749 ..	1	..	..	..	5	..	23	10
16			750 ..	..	..	..	..	..	..	4	..
		Ward No. 9 Total	..	**1**	..	..	..	**5**	..	**27**	**10**
17		10	751 ..	..	..	..	..	..	..	14	1
18			752 ..	..	..	..	..	..	..	1	2
		Ward No. 10 Total	..	..	..	..	..	..	..	**15**	**3**
19		11	753 ..	..	..	..	..	1	2	26	13
20			755 ..	..	..	..	..	3	..	..	..
21			757 ..	..	..	..	..	..	..	20	3
		Ward No. 11 Total	..	..	..	..	..	**4**	**2**	**46**	**16**
		Town Total	..	**24**	..	..	..	**405**	**58**	**559**	**79**
	V	BHAVANI SAGAR TOWNSHIP—*cont.*									
		Ward	E.B. No.								
1		**Ward No. 1 Total**	1 ..	**1**	..	..	..	..	..	2	..
2		2	2 ..	..	..	..	..	..	..	..	..
3			3 ..	..	..	..	..	..	..	..	..
		Ward No. 2 Total	..	..	..	..	..	..	..	..	..
4		**Ward No. 3 Total**	4 ..	..	..	..	..	..	..	1	..
5		4	5 ..	..	..	..	..	..	..	7	1
6			6 ..	..	..	..	..	..	..	1	..
		Ward No. 4 Total	..	..	..	..	..	..	..	8	1
7		5	7 ..	..	..	..	..	1	..	12	..
8			8 ..	5	..	..	..	3	..	13	2
		Ward No. 5 Total	..	**5**	..	..	..	**4**	..	**25**	**2**
		Town Total	..	**6**	..	..	..	**4**	..	**36**	**3**

CENSUS ABSTRACT—*cont.*

TALUK

WORKERS									
VI		VII		VIII		IX		X	
Construction		Trade and Commerce		Transport, Storage & Communications		Other Services		Non-Workers	
M	F	M	F	M	F	M	F	M	F
29	30	31	32	33	34	35	36	37	38
1	2	45	12	8	..	30	12	113	215
..	..	2	..	..	..	5	..	13	44
1	**2**	**47**	**12**	**8**	..	**35**	**12**	**126**	**259**
..	..	50	..	7	..	15	3	107	210
..	..	12	..	..	..	6	2	27	46
..	..	**62**	..	**7**	..	**21**	**5**	**134**	**256**
2	..	52	13	8	4	25	7	94	212
3	..	2	..	2	..	..	..	55	109
3	1	34	1	9	..	7	..	51	125
8	**1**	**88**	**14**	**19**	**4**	**32**	**7**	**200**	**446**
24	**3**	**862**	**109**	**125**	**6**	**508**	**106**	**2,209**	**4,597**
..	..	..	..	..	**1**	**16**	**4**	**17**	**34**
..	..	4	..	3	..	127	10	84	160
..	..	2	..	3	2	33	1	183	105
..	..	**6**	..	**6**	**2**	**160**	**11**	**267**	**265**
..	..	**5**	**2**	**3**	..	**167**	**5**	**173**	**196**
..	..	14	1	2	3	76	13	113	190
..	..	..	..	12	4	30	4	70	131
..	..	**14**	**1**	**14**	**7**	**106**	**17**	**183**	**321**
2	..	30	14	24	5	33	1	115	239
11	2	30	4	8	..	49	4	118	252
13	**2**	**60**	**18**	**32**	**5**	**82**	**5**	**233**	**491**
13	**2**	**85**	**21**	**55**	**15**	**531**	**42**	**873**	**1,307**

URBAN BLOCKWISE PRIMARY

2. GOBICHETTIPALAYAM

Serial No.	Location Code No.	Name of Town/Ward Enumerator's Block No.	Area of Town in Sq. Km.	Occupied Residential Houses	No. of House-holds	Total Population including Institutional & Houseless Population		
						P	M	F
0	1	2	3	4	5	6	7	8
	VI	GOBICHETTIPALAYAM (M)						
		Ward E.B. No.						
1		1 1		50	62	312	149	163
2		2		54	74	332	156	176
3		3		49	60	269	131	138
4		4		120	160	698	351	347
5		5		42	66	296	162	132
		Ward No. 1 Total		**315**	**422**	**1,907**	**949**	**958**
6		2 6		20	21	101	51	50
7		7		20	20	75	38	37
8		8		12	13	43	21	24
9		9		21	22	117	63	54
10		10		26	26	112	52	60
11		11		14	14	67	33	37
12		12		9	9	44	17	22
13		13		43	43	209	102	107
14		14		96	96	466	234	232
15		15		174	174	674	336	338
16		16		16	16	74	36	38
17		17		39	40	154	73	81
		Ward No. 2 Total		**490**	**494**	**2,139**	**1,056**	**1,080**
18		3 18		125	126	572	265	307
19		19		64	65	254	127	127
20		20		63	63	283	139	144
21		21		115	126	546	292	254
		Ward No. 3 Total		**367**	**380**	**1,655**	**823**	**832**

CENSUS ABSTRACTS—*cont.*

TALUK

Scheduled Castes		Scheduled Tribes		Literate and Educated Persons		WORKERS					
						Total Workers (i—ix)		I Cultivators		II Agricultural Labourers	
M	F	M	F	M	F	M	F	M	F	M	F
9	10	11	12	13	14	15	16	17	18	19	20
..	..	..	..	130	148	71	13	4	1	..	..
..	..	..	..	136	138	79	14	3	2	..	..
2	1	..	..	108	107	65	16	21	7	4	2
..	..	..	..	209	94	210	40	6	..	32	35
..	..	..	..	103	35	94	33	13	4	42	24
2	**1**	..	..	**686**	**522**	**519**	**116**	**47**	**14**	**78**	**61**
..	..	..	..	21	6	35	20	3	..	18	16
..	..	..	..	16	4	29	21	2	1	16	17
.	..	..	..	6	14	16	7	4	1	7	6
..	..	..	..	29	12	39	16	11	1	14	11
..	..	..	..	15	2	32	35	..	..	16	25
..	..	..	..	4	3	20	16	2	2	16	12
..	..	..	..	7	3	11	14	1	1	10	12
..	..	..	..	25	10	65	47	9	1	37	34
229	229	..	..	14	..	137	57	1	..	109	53
..	..	..	..	184	90	232	145	50	15	61	91
..	..	..	..	25	15	19	6	6	..	6	5
..	..	..	..	44	18	45	14	12	2	7	5
229	**229**	..	..	**390**	**177**	**680**	**398**	**101**	**24**	**317**	**287**
..	..	..	..	173	106	168	24	15	..	31.	90
..	..	..	..	70	30	81	53	8	..	20	31
..	..	..	..	98	65	86	18	13	..	19	15
57	32	..	..	200	79	181	22	9	..	31	9
57	**32**	..	..	**541**	**280**	**516**	**117**	**45**	..	**100**	74

URBAN BLOCKWISE PRIMARY

2. GOBICHETTIPALAYAM

Serial No.	Location Code No.	Name of Town/Ward Enumerator's Block No.	WORKERS							
			III Livestock, Forestry, Fishing, Hunting, Plantations, Orchards & Allied activities		IV Mining and Quarrying		(V) Manufacturing, Processing, Servicing and Repairs			
							(a) Household Industry		(b) Other than Household Industry	
			M	F	M	F	M	F	M	F
			21	22	23	24	25	26	27	28
	VI	GOBICHETTIPALAYAM (M)—*cont.*								
		Ward E.B. No.								
1		1 1 ..	..	..	..	..	..	.	3	..
2		2 ..	..	..	..	..	16	..	9	..
3		3 ..	1	..	..	..	..	..	3	..
4		4 ..	2	..	..	..	22	1	34	..
5		5 ..	..	..	..	..	..	..	3	..
		**Ward No. 1 Total .. **	**3**	..	.	..	**38**	**1**	**52**	..
6		2 6 ..	3	..	..	..	1	..	3	..
7		7 ..	4	1	..	..	..	..	2	1
8		8 ..	1	..	..	..	..	..	..	..
9		9 ..	2	3	..	..	..	..	4	..
10		10 ..	3	2	..	..	..	..	..	4
11		11 ..	..	1	..	..	..	..	2	1
12		12 ..	..	1	..	..	..	..	..	..
13		13 ..	2	..	..	..	2	..	7	6
14		14 ..	19	3	..	..	2	..	2	..
15		15 ..	..	..	..	..	..	..	27	2
16		16 ..	..	..	..	..	1	..	..	1
17		17 ..	1	1	..	..	3	2	5	1
		**Ward No. 2 Total .. **	**35**	**12**	..	..	**9**	**2**	**52**	**16**
18		3 18 ..	..	..	..	..	..	..	28	1
19		19 ..	..	..	..	..	..	1	8	..
20		20 ..	..	..	..	..	5	1	11	..
21		21 ..	1	..	..	..	..	..	31	3
		**Ward No. 3 Total .. **	**1**	..	..	..	**5**	**2**	73	**4**

CENSUS ABSTRACT—*cont.*

TALUK

WORKERS									
VI		VII		VIII		IX		X	
Construction		Trade and Commerce		Transport, Storage & Communications		Other Services		Non-Workers	
M	F	M	F	M	F	M	F	M	F
29	30	31	32	33	34	35	36	37	38
..	..	16	..	2	..	46	12	78	150
1	..	15	1	3	..	32	11	77	162
1	..	10	..	4	..	21	7	66	122
33	..	40	1	10	..	31	3	141	307
..	..	16	..	4	..	16	5	68	101
35	..	**97**	**2**	**23**	..	**146**	**38**	**430**	**842**
1	2	..	..	..	..	6	2	16	30
1	..	..	..	1	..	3	1	9	16
1	..	1	..	1	..	1	..	5	15
..	..	5	1	..	..	3	..	24	38
..	..	4	1	..	..	9	3	20	25
..	..	..	..	..	..	..	..	13	18
..	..	..	..	..	..	..	..	6	13
..	..	1	3	..	..	7	3	37	60
..	..	3	1	..	..	1	..	97	175
40	7	27	22	11	..	16	8	104	193
..	..	5	..	1	..	..	..	17	32
3	..	8	2	4	..	2	1	28	67
46	**9**	**54**	**30**	**18**	..	**48**	**18**	**376**	**682**
34	..	32	2	8	..	21	2	97	283
25	10	3	3	7	5	10	3	46	74
4	1	23	..	5	..	6	1	53	126
22	4	31	2	14	1	42	3	111	232
85	**15**	**89**	**7**	**34**	**6**	**79**	**9**	**307**	**715**

URBAN BLOCKWISE PRIMARY

2. GOBICHETTIPALAYAM

Serial No	Location Code No.	Name of Town/Ward Enumerator's Block No.		Area of Town in Sq. Km.	Occupied Residential Houses	No. of House-holds	Total Population including Institutional & Houseless Population		
							P	M	F
0	1	2		3	4	5	6	7	8
	VI	GOBICHETTIPALAYAM (M)—*cont.*							
		Ward E.B. No.							
22		4 22	..	..	84	84	349	171	178
23		23	..	..	33	33	157	86	71
24		24	..	..	51	51	242	125	117
25		25	..	..	35	35	157	69	88
26		26	..	..	12	12	43	22	21
27		27		..	28	31	121	60	61
28		28	..	..	14	14	67	37	30
29		29	..	..	27	27	142	76	66
30		30	..	..	40	41	174	95	80
31		31	..	..	15	15	66	33	33
32		32	..	..	37	41	188	96	92
33		33	..	..	29	32	133	68	65
34		34	..	..	66	67	274	135	139
		Ward No. 4 Total	..	..	**471**	**483**	**2,113**	**1,072**	**1,041**
35		5 35	..	..	48	49	227	113	114
36		36	..	..	107	110	460	228	232
37		37	..	..	9	9	41	18	23
38		38	..	..	38	47	201	97	104
39		39	..	..	26	26	112	64	48
40		40	..	..	30	30	124	65	59
41		41	..	..	28	28	137	71	66
42		42	..	..	25	32	144	71	73
43		43	..	..	21	26	105	53	52
44		44	..	..	10	11	50	21	29
45		45	..	..	87	87	410	205	205
		Ward No. 5 Total	..	..	**429**	**455**	**2,011**	**1,006**	**1,005**

CENSUS ABSTRACT—*contd.*

TALUK

Scheduled Castes		Scheduled Tribes		Literate and Educated Persons		WORKERS					
						Total Workers (i—ix)		I Cultivators		II Agricultural Labourers	
M	F	M	F	M	F	M	F	M	F	M	F
9	10	11	12	13	14	15	16	17	18	19	20
11	9	..	..	59	11	120	40	6	..	67	37
..	..	..	..	51	22	54	3	21	..	9	2
..	..	..	..	60	18	89	28	12	..	33	28
..	3	..	..	32	8	47	26	5	..	9	20
..	..	..	..	12	3	18	6	..	..	..	6
..	..	..	..	29	6	46	24	..	..	10	23
..	..	..	..	15	2	21	5	..	..	8	3
..	..	..	..	43	19	47	4	1	..	7	3
..	..	..	..	44	11	62	24	2	..	6	7
..	..	..	..	13	2	27	9	..	..	..	3
..	..	..	..	46	12	64	13	3	..	6	2
3	2	..	..	46	19	48	12	7	..	10	10
14	18	..	..	74	25	86	51	2	1	33	43
28	**32**	..	..	**524**	**158**	**729**	**245**	**59**	**1**	**198**	**187**
..	..	..	..	77	57	72	15	21	4	15	6
..	..	..	..	151	103	127	30	15	3	27	17
..	..	..	..	16	16	11	13	5	..	..	11
..	..	..	..	63	36	69	52	19	..	12	52
..	..	..	..	42	18	43	22	5	..	14	20
..	..	..	..	44	20	45	20	7	1	15	19
..	..	..	..	48	22	55	18	14	2	7	14
4	2	..	..	37	18	39	12	1	..	14	10
..	..	..	..	31	10	34	20	1	..	16	19
..	..	..	..	13	12	10	8	1	..	2	4
..	..	..	..	131	80	119	12	5	..	11	6
4	**2**	..	..	**653**	**392**	**624**	**222**	**94**	**10**	**133**	**178**

URBAN BLOCKWISE PRIMARY

2. GOBICHETTIPALAYM

Serial No.	Location Code No.	Name of Town/Ward Enumerator's Block No.		WORKERS							
				III Livestock, Forestry, Fishing, Hunting, Plantations, Orchards & Allied activities		IV Mining and Quarrying		(V) Manufacturing, Processing, Servicing and Repairs (a) Household Industry		(b) Other than Household Industry	
				M	F	M	F	M	F	M	F
				21	22	23	24	25	26	27	28
	VI	GOBICHETTIPALAYAM (M)—*cont.*									
		Ward 4	E.B. No.								
22			22	..	1	..	..	..	..	..	..
23			23	..	..	..	..	..	..	3	..
24			24	..	..	..	..	..	..	12	..
25			25	..	..	..	..	..	..	2	..
26			26	..	1	..	..	..	..	8	..
27			27	..	1	..	..	..	..	8	..
28			28	..	..	..	..	..	..	9	..
29			29	..	2	..	..	1	1	16	..
30			30	..	3	..	..	1	..	14	..
31			31	..	..	..	..	..	..	4	..
32			32	..	..	..	..	..	..	25	2
33			33	..	..	..	..	..	..	12	..
34			34	..	..	1	..	..	..	3	..
		Ward No. 4 Total		..	**8**	**1**	..	..	**2**	**1**	**112**	**2**
35		5	35	..	1	..	..	..	..	..	4	..
36			36	..	..	..	..	..	..	..	15	1
37			37	..	..	..	..	..	..	..	3	..
38			38	..	..	..	..	..	..	..	11	..
39			39	..	..	..	..	..	..	..	8	..
40			40	..	..	..	..	..	..	..	4	..
41			41	..	..	..	..	..	..	..	7	..
42			42	..	..	..	..	..	..	..	3	..
43			43	..	..	..	..	..	..	..	6	1
44			44	..	..	..	..	..	..	..	2	..
45			45	..	..	..	..	..	..	..	30	1
		Ward No. 5 Total		..	**1**	..	..	..	..	..	**93**	**3**

CENSUS ABSTRACT—*cont.*

TALUK

WORKERS									
VI		VII		VIII		IX		X	
Construction		Trade and Commerce		Transport, Storage & Communications		Other Services		Non-Workers	
M	F	M	F	M	F	M	F	M	F
29	30	31	32	33	34	35	36	37	38
28	3	8	..	5	..	5	..	51	138
1	..	8	..	6	..	6	1	32	68
16	..	10	..	3	..	3	..	36	89
7	5	12	1	3	..	9	..	22	62
..	..	4	..	..	..	5	..	4	15
..	..	12	1	4	..	11	..	14	37
..	..	3	2	..	..	1	..	16	25
..	..	10	..	2	..	8	..	29	62
21	11	7	3	2	..	6	3	32	56
13	5	3	..	..	..	7	1	6	24
4	2	9	4	1	..	16	3	32	79
2	..	9	2	4	..	4	..	20	53
10	2	18	4	5	..	15	..	49	88
102	**28**	**113**	**17**	**35**	..	**100**	**8**	**343**	**796**
..	..	13	..	6	..	12	5	41	99
2	..	31	9	19	..	18	..	101	202
..	..	2	2	..	..	1	..	7	10
..	..	16	..	4	..	7	..	28	52
1	..	10	1	3	..	2	1	21	26
2	..	8	..	3	..	6	..	20	39
5	..	17	2	2	..	3	..	16	48
6	2	10	..	..	..	5	..	32	61
6	..	3	..	..	..	2	..	19	32
2	4	2	..	..	..	1	..	11	21
2	..	45	4	13	..	13	1	86	193
26	**6**	**157**	**18**	**50**	..	**70**	**7**	**382**	**783**

URBAN BLOCKWISE PRIMARY

2. GOBICHETTIPALAYAM

Serial No.	Location Code No.	Name of Town/Ward Enumerator's Block No.		Area of Town in Sq. Km.	Occupied Residential Houses	No. of House-holds	Total Population including Institutional & Houseless Population		
							P	M	F
0	1	2		3	4	5	6	7	8
	VI	GOBICHETTIPALAYAM (M)—*cont.*							
46		Ward 6	E.B. No. 46 ..	..	43	43	163	88	75
47			47 ..	..	43	46	212	110	102
48			48 ..	..	13	17	88	47	41
49			49 ..	..	169	182	795	420	375
50			50 ..	..	120	131	525	268	257
51			51 ..	..	65	65	309	156	153
52			52 ..	..	109	109	561	278	28
53			53 ..	..	53	53	249	137	112
		Ward No. 6 Total		..	**615**	**646**	**2,902**	**1,504**	**1,398**
54		7	54 ..	..	8	8	52	24	28
55			55 ..	..	56	56	258	140	118
56			56 ..	..	7	7	30	19	11
57			57 ..	..	27	27	148	74	74
58			58 ..	..	35	35	144	72	72
59			59 ..	..	30	30	136	74	62
60			60 ..	..	43	43	196	99	97
61			61 ..	..	71	71	317	168	149
62			62 ..	..	53	53	240	122	118
63			63 ..	..	31	31	124	69	55
		Ward No. 7 Total		..	**361**	**361**	**1,645**	**861**	**784**
64		8	64 ..	..	71	71	359	189	170
65			65 ..	..	121	123	554	278	276
66			66 ..	..	82	82	365	185	180
67			67 ..	..	19	19	117	62	55
		Ward No. 8 Total		..	**293**	**295**	**1,395**	**714**	**681**
68		9	68 ..	..	32	49	269	143	126
69			69 ..	..	48	60	299	156	143
70			70 ..	..	28	33	145	73	72
71			71 ..	..	24	39	169	77	92
72			72 ..	..	19	20	123	73	50
73			73 ..	..	19	22	121	59	62
74			74 ..	..	40	46	204	102	10
		Ward No. 9 Total		..	**210**	**269**	**1,330**	**683**	**647**

CENSUS ABSTRACT—*cont.*

TALUK

Scheduled Castes		Scheduled Tribes		Literate and Educated Persons		WORKERS					
						Total Workers (i—ix)		*I* Cultivators		*II* Agricultural Labourers	
M	F	M	F	M	F	M	F	M	F	M	F
9	10	11	12	13	14	15	16	17	18	19	20
16	16	..	..	51	16	48	27	1	..	13	18
..	..	..	..	46	23	64	12	2	1	6	7
..	..	..	..	38	20	29	7	2	..	3	3
..	..	..	..	263	120	258	101	32	10	70	77
..	..	..	..	179	77	165	27	13	..	10	9
156	153	..	..	18	2	104	25	1	..	91	23
281	275	..	..	17	4	165	8	..	..	120	2
4	6	..	..	121	71	81	3	2	..	2	..
457	**450**	..	..	**733**	**333**	**914**	**210**	**53**	**11**	**315**	**128**
..	..	..	..	19	11	10	3	2	..	..	..
..	..	..	..	93	33	90	11	1	..	1	..
..	..	..	..	10	5	9	..	..	..	..	..
..	..	..	..	60	40	37	2	..	..	3	2
..	..	..	..	41	25	41	13	1	..	2	..
..	..	..	..	53	25	54	6	1	..	3	6
..	..	..	..	70	47	55	7	4	..	1	3
..	..	..	..	92	54	104	35	5	2	5	10
..	..	..	..	82	51	75	32	2	..	5	13
..	..	..	..	48	23	38	17	3	..	..	3
..	..	..	..	**568**	**314**	**513**	**126**	**19**	**2**	**20**	**37**
..	..	..	..	148	103	112	22	3	1	4	6
..	..	..	..	217	107	144	38	27	..	4	15
..	..	..	..	143	93	105	20	5	..	6	7
..	..	..	..	49	40	32	..	1	..	..	..
..	..	..	..	**557**	**343**	**393**	**80**	**36**	**1**	**14**	**28**
3	4	..	..	76	66	72	20	4	..	2	3
..	..	..	..	106	48	80	21	5	..	18	6
..	..	..	..	64	60	34	2	9	..	..	..
..	..	..	..	71	73	41	6	4	..	1	..
..	..	..	..	65	43	47	1	4	..	..	..
..	..	..	..	55	53	29	1	2	..	..	..
..	..	..	..	92	86	55	6	8	..	..	..
3	**4**	..	..	**529**	**429**	**358**	**57**	**36**	..	**21**	**9**

URBAN BLOCKWISE PRIMARY

2. GOBICHETTIPALAYAM

Serial No.	Location Code No.	Name of Town/Ward/ Enumeartor'sBlock No.		WORKERS							
				III Livestock, Forestry, Fishing, Hunting, Plantations, Orchards & Allied activities		IV Mining and Quarrying		(V) Manufacturing, Processing, Servicing and Repairs			
								(a) Household Industry		(b) Other than Household Industry	
				M	F	M	F	M	F	M	F
				21	22	23	24	25	26	27	28
	VI	GOBICHETTIPALAYAM (M)—*cont.*									
		Ward	E.B. No.								
46		6	46 ..	..	..	..	..	6	..	2	3
47			47 ..	..	..	..	..	..	..	19	..
48			48 ..	..	..	..	..	..	..	3	..
49			49 ..	2	..	..	..	1	..	30	6
50			50 ..	..	..	..	..	12	..	13	2
51			51 ..	..	..	..	..	..	..	3	..
52			52 ..	6	2	..	..	..	..	..	..
53			53 ..	..	..	..	..	1	..	8	..
		Ward No. 6 Total	..	**8**	**2**	..	..	**20**	..	**78**	**11**
54		7	54 ..	..	..	..	..	6	3	..	..
55			55 ..	1	..	..	..	9	4	14	..
56			56 ..	..	..	..	..	..	..	3	..
57			57 ..	3	..	..	..	..	..	9	..
58			58 ..	1	..	..	..	..	3	4	1
59			59 ..	1	..	..	..	..	..	12	..
60			60 ..	1	..	..	..	..	..	10	
61			61 ..	1	..	..	..	..	..	15	3
62			62 ..	..	..	..	..	2	..	11	1
63			63 ..	2	1	..	..	..	..	2	
		Ward No. 7 Total	..	**10**	**1**	..	..	**17**	**10**	**80**	**12**
64		8	64 ..	..	..	..	..	1	..	21	3
65			65 ..	..	..	..	..	..	..	29	4
66			66 ..	5	..	..	..	..	1	25	2
67			67 ..	..	..	..	..	..	..	1	..
		Ward No. 8 Total	..	**5**	..	..	..	**1**	**1**	**76**	**9**
68		9	68 ..	10	..	..	..	5	2	8	..
69			69 ..	..	..	..	..	..	..	2	..
70			70 ..	..	..	..	..	..	..	2	..
71			71 ..	..	..	..	..	1	..	6	..
72			72 ..	..	..	..	..	..	..	5	..
73			73 ..	..	..	..	..	..	..	3	..
74			74 ..	..	..	..	..	..	..	2	..
		Ward No. 9 Total	..	**10**	..	..	..	**6**	**2**	..	**28**

CENSUS ABSTRACT—*cont.*

TALUK

WORKERS									
VI		VII		VIII		IX		X	
Construction		Trade and Commerce		Transport, Storage & Communications		Other Services		Non-Workers	
M	F	M	F	M	F	M	F	M	F
29	30	31	32	33	34	35	36	37	38
6	..	11	5	4	..	5	1	40	48
5	1	19	3	4	..	9	..	46	90
2	..	15	3	..	..	4	1	18	34
1	2	81	12	18	..	23	5	162	274
38	8	42	4	16	..	21	4	103	230
..	..	..	1	2	..	7	1	52	128
2	..	5	..	8	..	24	4	113	275
..	..	33	1	..	..	35	2	56	109
54	**11**	**206**	**29**	**52**	..	**128**	**18**	**590**	**1,188**
..	..	..	..	..	..	2	..	14	25
..	..	37	3	..	..	27	4	50	107
..	..	1	..	4	..	1	..	10	11
..	..	16	..	3	..	3	..	37	72
1	1	22	5	1	..	9	3	31	59
..	..	25	..	1	..	11	..	20	56
..	..	19	1	12	1	8	1	44	90
..	..	35	6	20	2	23	12	64	114
..	..	16	2	16	2	23	14	47	86
2	1	8	2	8	..	13	4	31	38
3	**2**	**179**	**19**	**65**	**5**	**120**	**38**	**348**	**658**
5	..	40	4	18	..	20	8	77	148
..	..	34	4	11	..	39	15	134	238
..	..	39	5	11	..	14	5	80	160
..	..	20	..	1	..	9	..	30	55
5	..	**133**	**13**	**41**	..	**82**	**28**	**321**	**601**
..	..	26	13	8	..	9	2	71	106
3	..	22	4	9	1	21	10	76	122
1	..	9	..	..	..	13	2	39	70
2	..	9	..	6	..	12	6	36	86
..	..	36	..	2	..	..	1	26	49
..	..	10	..	2	..	12	1	30	61
..	..	20	..	5	..	20	6	47	96
6	..	**132**	**17**	**32**	**1**	**87**	**28**	**325**	**590**

URBAN BLOCKWISE PRIMARY

2. GOBICHETTIPALAYAM

Serial No.	Location Code No.	Name of Town/Ward Enumerator's Block No.		Area of Town in Sq. Km.	Occupied Residential Houses	No. of House-holds	Total Population including Institutional & Houseless Population		
							P	M	F
0	1	2		3	4	5	6	7	8
	VI	GOBICHETTIPALAYAM (M)—*cont.*							
		Ward	E.B. No.						
75		10	75	.. ..	44	45	207	120	87
76			76	.. ..	26	27	107	47	60
77			77	.. ..	130	130	567	279	288
78			78	.. ..	56	56	273	143	130
79			79	.. ..	45	45	174	86	88
80			80	.. ..	40	41	170	91	79
		Ward No. 10 Total		.. ..	**341**	**344**	**1,498**	**766**	**732**
81		11	81	.. ..	29	29	133	77	59
82			82	.. ..	75	79	352	182	170
83			83	.. ..	102	102	457	234	223
84			84	.. ..	128	128	593	306	287
85			85	.. ..	25	25	115	61	54
86			86	.. ..	82	83	420	208	212
87			87	.. ..	158	158	751	358	393
88			88	.. ..	56	56	269	139	130
89			89	.. ..	116	118	517	281	236
90			90	.. ..	127	127	581	287	294
		Ward No. 11 Total		.. ..	**898**	**905**	**4,188**	**2,133**	**2,055**
91		12	91	.. ..	77	77	348	178	170
92			92	.. ..	53	54	269	131	138
93			93	.. ..	7	7	42	24	18
94			94	.. ..	14	14	66	32	34
95			95	.. ..	22	22	104	52	52
96			96	.. ..	24	38	191	99	92
97			97	.. ..	31	40	224	112	112
98			98	.. ..	26	30	159	83	76
99			99	.. ..	136	136	716	349	367
100			100	.. ..	65	65	329	166	163
101			101	.. ..	127	129	521	248	273
102			102	.. ..	137	137	397	196	201
103			103	.. ..	99	100	727	438	289
104			104	.. ..	73	73	338	187	151
		Ward No. 12 Total		.. ..	**891**	**923**	**4,431**	**2,295**	**2,136**

CENSUS ABSTRACT—*cont.*

TALUK

Scheduled Castes		Scheduled Tribes		Literate and Educated Persons		WORKERS					
						Total Workers (i—ix)		I Cultivators		II Agricultural Labourers	
M	F	M	F	M	F	M	F	M	F	M	F
9	10	11	12	13	14	15	16	17	18	19	20
..	..	..	..	82	53	59	6	..	..	5	2
..	..	..	..	32	27	29	15	..	..	..	1
..	..	..	..	204	133	158	53	3	..	4	15
..	..	..	..	111	80	80	10	5	1	..	3
..	..	..	..	64	31	51	13	1	3	..	..
..	..	..	..	75	46	44	12	6	..	..	1
..	..	..	..	**568**	**370**	**421**	**109**	**15**	**4**	**9**	**22**
1	2	..	..	54	26	38	4	1	..	..	..
2	2	..	..	127	74	93	17	4	..	3	9
..	..	..	..	181	119	138	25	3	2	3	9
..	..	..	..	191	107	173	7	5	..	7	1
..	..	..	..	42	25	31	4	..	..	..	..
2	7	..	..	143	90	107	8	1	..	8	..
..	..	..	..	182	139	198	30	..	..	28	21
..	..	..	..	99	73	69	2	3	..	1	..
11	10	..	..	219	121	150	4	9	..	6	1
..	..	..	..	200	145	160	31	10	..	18	16
16	**21**	..	..	**1,438**	**919**	**1,157**	**132**	**36**	**2**	**74**	**57**
5	4	..	..	136	101	100	19	8	1	3	5
..	..	..	..	114	105	55	14	3	..	..	..
..	..	..	..	19	13	15	3	1	..	..	..
..	..	..	..	25	20	16	4	..	..	..	..
..	..	..	..	45	39	32	1	3	..	..	..
..	..	..	..	64	62	43	9	3	..	1	5
..	..	..	..	93	65	58	8	2	..	1	1
..	..	..	..	62	45	35	3	..	..	..	..
85	103	..	..	218	163	173	41	3	..	10	4
..	..	..	..	134	114	79	8	3	..	3	..
33	26	..	..	176	121	138	46	10	..	8	28
12	20	..	..	116	68	120	55	1	..	9	3
136	50	..	..	312	116	161	12	29	..	29	1
93	78	..	..	97	46	97	29	4	..	28	13
364	**281**	..	..	**1,611**	**1,078**	**1,122**	**252**	**70**	**1**	**92**	**60**

URBAN BLOCKWISE PRIMARY

2. GOBICHETTIPALAYAM

Serial No.	Location Code No.	Name of Town/Ward Enumerator's Block No.	WORKERS							
			III Livestock, Forestry, Fishing, Hunting, Plantations, Orchards & Allied activities		IV Mining and Quarrying		(V) Manufacturing, Processing, Servicing and Repairs			
							(a) Household Industry		(b) Other than Household Industry	
			M	F	M	F	M	F	M	F
			21	22	23	24	25	26	27	28
	VI	GOBICHETTIPALAYAM (M)—*cont.*								
		Ward E B. No.								
75		10 75	..	..	..	..	..	7	2	13	..
76		76	..	..	..	..	..	6	..	2	5
77		77	..	..	..	..	..	10	..	26	..
78		78	..	..	..	..	..	9	..	18	..
79		79	..	1	..	..	..	6	..	9	..
80		80	..	1	..	..	..	3	..	3	2
		Ward No. 10 Total	..	**2**	..	..	..	**41**	**2**	**71**	**7**
81		11 81	..	..	..	..	..	1	..	8	..
82		82	..	..	..	..	..	12	..	22	1
83		83	..	..	..	..	..	14	..	21	3
84		84	..	1	..	..	..	32	..	22	..
85		85	..	1	..	..	..	..	..	7	..
86		86	..	..	..	..	..	13	1	16	1
87		87	..	3	..	..	..	22	..	41	..
88		88	..	..	..	..	..	..	..	11	1
89		89	..	..	..	..	..	..	..	20	..
90		90	..	1	..	..	..	3	1	29	1
		Ward No. 11 Total	..	**6**	..	..	..	**97**	**2**	**197**	**7**
19		12 91	..	..	..	..	..	..	..	15	..
92		92	..	..	..	..	..	..	..	1	..
93		93	..	..	..	..	..	..	..	..	..
94		94	..	..	..	..	..	..	..	1	..
95		95	..	..	..	..	..	..	..	1	..
96		96	..	1	..	..	..	3	..	3	..
97		97	..	..	..	..	..	3	..	1	..
98		98	..	..	..	..	..	5	..	1	..
99		99	..	..	..	..	..	10	8	16	..
100		100	..	..	..	..	..	..	..	9	..
101		101	..	..	..	..	..	2	..	27	3
102		102	..	..	..	..	..	..	..	37	13
103		103	..	..	..	..	..	2	..	21	..
104		104	..	..	..	..	..	..	..	14	..
		Ward No. 12 Total	..	**1**	..	..	..	**25**	**8**	**147**	**16**

CENSUS ABSTRACT—*cont.*

TALUK

WORKERS									
VI		VII		VIII		IX		X	
Construction		Trade and Commerce		Transport, Storage & Communications		Other Services		Non-Workers	
M	F	M	F	M	F	M	F	M	F
29	30	31	32	33	34	35	36	37	38
6	..	13	1	6	..	9	1	61	81
..	..	10	4	3	..	8	5	18	45
49	3	25	15	4	7	37	13	121	235
3	..	24	1	5	1	16	4	63	120
9	3	8	4	3	..	14	3	35	75
1	2	10	2	4	..	16	5	47	67
68	**8**	**90**	**27**	**25**	**8**	**100**	**31**	**345**	**623**
2	..	9	1	6	..	11	3	39	52
5	1	17	3	5	..	25	3	89	153
6	..	40	7	14	..	37	4	96	198
4	..	70	1	6	..	26	5	133	280
..	..	11	1	4	1	8	2	30	50
11	..	22	1	10	1	26	4	101	204
14	4	44	4	12	..	34	1	160	363
..	..	29	..	10	..	15	1	70	128
1	..	42	..	13	..	59	3	131	232
2	1	58	4	10	..	29	8	127	263
45	**6**	**342**	**22**	**90**	**2**	**270**	**34**	**976**	**1,923**
2	..	27	4	11	1	34	8	78	151
..	..	16	2	1	..	34	12	76	124
..	..	4	..	1	..	9	3	9	15
..	..	5	1	3	..	7	3	16	30
..	..	15	..	1	..	12	1	20	51
1	..	19	..	3	..	9	4	56	83
2	..	17	1	1	..	31	6	54	104
..	..	16	..	4	..	9	3	48	73
10	..	51	4	10	..	63	25	176	326
..	..	19	..	3	4	42	4	87	155
6	1	32	2	15	..	38	12	110	227
5	1	13	4	27	26	28	8	76	146
3	..	21	2	20	6	36	3	277	277
..	..	6	..	6	2	39	14	90	122
29	**2**	**261**	**20**	**106**	**39**	**391**	**106**	**1,173**	**1,884**

URBAN BLOCKWISE PRIMARY

2. GOBICHETTIPALAYAM

Serial No.	Location Code No.	Name of Town/Ward Enumerator's Block No.		Area of Town in Sq. Km.	Occupied Residential Houses	No. of House-holds	Total Population including Institutional & Houseless Population		
							P	M	F
0	1	2		3	4	5	6	7	8
	VI	GOBICHETTIPALAYAM (M)—*cont.*							
105		Ward 13	E.B. No. 105 ..	..	22	22	98	59	93
106			106	..	32	32	132	60	72
107			107 ..	..	47	47	198	103	96
108			108 ..	..	97	97	464	238	229
109			109 ..	..	98	113	562	282	280
110			110 ..	..	63	63	291	140	150
111			111 ..	..	18	18	86	46	48
112			112 ..	..	24	24	119	61	51
113			113 ..	..	8	8	117	15	102
114			114 ..	..	17	17	80	37	43
		Ward No. 13 Total	..	..	**426**	**441**	**2,147**	**1,041**	**1,100**
115		14	115 ..	..	53	56	253	127	126
116			116 ..	..	57	60	454	333	121
117			117 ..	..	159	179	771	441	330
118			118 ..	..	61	61	323	173	150
119			119 ..	..	79	79	376	185	191
120			120 ..	..	11	11	44	25	19
121			121 ..	..	52	52	254	122	132
122			122 ..	..	18	18	84	42	42
		Ward No. 14 Total	..	..	**490**	**516**	**2,559**	**1,448**	**1,111**
123		15	123 ..	..	173	201	996	471	525
124			124 ..	..	12	12	74	36	38
125			125 ..	..	25	25	62	34	28
126			126 ..	..	27	27	113	59	54
127			127 ..	..	68	68	285	138	147
128			128 ..	..	37	37	160	81	79
129			129 ..	..	83	85	385	199	186
130			130 ..	..	18	18	73	36	37
		Ward No. 15 Total	..	..	**443**	**473**	**2,148**	**1,054**	**1,094**

CENSUS ABSTRACT—*cont.*

TALUK

Scheduled Castes		Scheduled Tribes		Literate and Educated Persons		WORKERS					
						Total Workers (i—ix)		I Cultivators		II Agricultural Labourers	
M	F	M	F	M	F	M	F	M	F	M	F
9	10	11	12	13	14	15	16	17	18	19	20
..	..	..	..	53	27	39	2	7	1	..	..
..	..	..	..	43	26	35	15	2	..	..	3
..	..	..	..	69	50	55	21	4	..	3	3
..	..	..	..	182	138	119	21	14	1	4	1
..	..	..	..	181	120	143	20	6	..	5	..
..	..	..	..	92	69	67	23	..	..	7	11
2	8	..	..	35	19	22	8	1	..	2	2
3	4	..	..	43	32	30	9	2	1	3	4
..	..	..	..	12	95	8	5	..	1	1	..
..	..	..	..	29	27	23	..	..	..	..	..
5	**12**	..	..	**739**	**603**	**541**	**124**	**36**	**4**	**25**	**24**
..	..	..	..	71	52	72	14	..	..	4	7
2	..	3	..	305	87	113	10	10	1	4	..
15	8	..	..	306	140	244	51	15	..	33	12
3	6	..	..	124	74	92	8	1	..	..	..
12	6	..	..	121	79	101	11	8	1	7	..
..	..	..	..	21	9	13	2	2	..	1	2
4	5	..	..	87	57	73	21	1	..	17	11
..	..	..	..	27	7	21	22	1	..	9	22
36	**25**	**3**	..	**1,062**	**505**	**729**	**139**	**38**	**2**	**75**	**54**
85	77	..	..	254	234	286	74	34	..	42	42
..	..	..	..	20	19	19	6	2	..	..	..
..	..	..	..	24	9	20	2	4	1	1	..
..	..	..	..	39	18	38	3	2	..	..	3
1	1	..	..	67	16	84	16	4	..	13	10
..	..	..	..	48	23	50	13	4	1	12	9
..	..	..	..	131	61	128	30	19	..	29	17
..	..	..	..	32	16	20	5	10	..	2	2
86	**78**	..	..	**615**	**396**	**645**	**149**	**79**	**2**	**99**	**83**

URBAN BLOCKWISE PRIMARY

2. GOBICHETTIPALAYAM

Serial No.	Location Code No.	Name of Town/Ward Enumerator's Block No.	WORKERS III Livestock, Forestry, Fishing, Hunting, Plantations, Orchards & Allied activities		IV Mining and Quarrying		(V) Manufacturing, Processing, Servicing and Repairs (a) Household Industry		(b) Other than Household Industry	
			M	F	M	F	M	F	M	F
			21	22	23	24	25	26	27	28
	VI	GOBICHETTIPALAYAM (M)—*cont.*								
		Ward E.B. No.								
105		13 105 ..	..	..	..	..	..	..	1	..
106		106 ..	..	..	..	..	1	..	3	1
107		107 ..	..	..	..	..	..	..	5	2
108		108 ..	..	..	..	..	2	2	5	..
109		109 ..	..	..	..	..	1	..	20	1
110		110 ..	..	1	..	..	..	..	4	..
111		111 ..	..	..	..	..	..	..	3	..
112		112 ..	..	..	..	..	..	..	1	..
113		113 ..	..	..	..	..	..	..	1	..
114		114 ..	..	..	..	..	..	..	..	..
		Ward No. 13 Total ..	..	**1**	..	..	**4**	**2**	**43**	**4**
115		14 115 ..	..	..	..	..	..	..	13	..
116		116 ..	..	..	..	..	..	..	10	..
117		117 ..	4	..	..	..	2	..	39	4
118		118 ..	2	..	..	..	..	..	13	1
119		119 ..	..	..	..	..	..	..	14	..
120		120 ..	..	..	..	..	..	..	1	..
121		121 ..	..	..	..	..	..	..	7	..
122		122 ..	..	..	..	..	..	..	2	..
		Ward No. 10 Total ..	**6**	..	..	..	**2**	..	**99**	**5**
123		15 123 ..	..	..	..	..	25	6	32	2
124		124 ..	..	..	..	..	1	1	2	2
125		125 ..	..	..	..	..	2	..	3	1
126		126 ..	3	..	..	..	..	..	9	..
127		127 ..	..	..	..	..	..	..	6	1
128		128 ..	..	..	..	..	3	..	3	..
129		129 ..	..	..	..	..	28	5	14	1
130		130 ..	..	..	..	..	1	..	..	..
		Ward No. 15 Total ..	**3**	..	..	..	**60**	**12**	**69**	**7**

CENSUS ABSTRACT—*cont.*

TALUK

WORKERS									
VI		VII		VIII		IX		X	
Construction		Trade and Commerce		Transport, Storage & Communications		Other Services		Non-Workers	
M	F	M	F	M	F	M	F	M	F
29	30	31	32	33	34	35	36	37	38
1	..	7	1	1	..	22	..	20	37
..	1	14	3	3	..	12	7	25	57
..	..	22	6	6	..	15	10	48	74
2	..	42	2	15	..	35	15	119	205
2	..	64	4	19	1	26	14	139	260
..	..	33	5	13	..	10	6	73	128
..	..	4	2	..	..	12	4	24	32
6	..	2	1	6	..	10	3	31	49
..	..	1	..	4	..	1	4	7	97
..	..	7	..	..	..	16	..	14	43
11	**1**	**196**	**24**	**67**	**1**	**159**	**63**	**500**	**982**
2	..	15	2	6	..	32	5	55	112
1	..	41	2	12	..	35	7	220	111
5	2	75	10	20	..	51	23	197	279
..	..	43	3	7	1	26	3	81	142
1	..	19	3	6	..	46	7	84	180
1	..	..	..	1	..	7	..	12	17
2	..	11	..	14	..	21	10	49	111
6	..	2	..	..	..	1	..	21	20
18	**2**	**206**	**20**	**66**	**1**	**219**	**55**	**719**	**972**
10	2	104	6	12	..	27	16	185	451
..	..	13	2	1	..	..	1	17	32
..	..	7	..	1	..	2	..	14	26
5	..	11	..	2	..	6	..	21	51
30	4	23	1	2	..	6	..	54	131
..	..	14	3	2	..	12	..	31	66
..	..	18	5	2	..	18	2	71	156
..	..	3	2	1	..	3	1	16	32
45	**6**	**193**	**19**	**23**	..	**74**	**20**	**409**	**945**

URBAN BLOCKWISE PRIMARY

2. GOBICHETTIPALAYAM

Serial No	Location Code No.	Name of Town/Ward Enumerator's Block No.		Area of Town in Sq. Km.	Occupied Residential Houses	No. of House-holds	Total Population including Institutional & Houseless Population		
							P	M	F
0	1	2		3	4	5	6	7	8
	VI	GOBICHETTIPALAYAM (M)—*cont.*							
		Ward	E.B. No.						
131		16	131 ..	..	122	122	541	270	271
132			132 ..	..	27	27	115	65	50
133			133 ..	..	128	128	548	280	268
134			134 ..	..	38	38	162	85	77
135			135 ..	..	41	41	165	86	79
136			136 ..	..	26	26	109	56	53
137			137 ..	..	7	7	31	19	12
138			138 ..	..	73	73	306	165	141
139			139 ..	..	68	68	314	167	147
		Ward No. 16	**Total** ..	..	**530**	**530**	**2,291**	**1,193**	**1,098**
			Town Total ..	**7.52**	**7,570**	**7,937**	**36,356**	**18,598**	**17,758**

CENSUS ABSTRACT—*cont.*

TALUK

Scheduled Castes		Scheduled Tribes		Literate and Educated Persons		WORKERS					
						Total Workers (i—ix)		I Cultivators		II Agricultural Labourers	
M	F	M	F	M	F	M	F	M	F	M	F
9	10	11	12	13	14	15	16	17	18	19	20
..	..	..	..	143	91	154	73	26	..	37	56
..	..	..	..	34	12	38	13	7	..	13	13
..	..	..	..	178	101	172	48	54	2	40	31
..	..	..	..	66	34	51	20	16	1	8	10
56	50	..	..	63	24	46	37	..	..	24	35
23	25	..	..	39	20	30	22	..	..	16	17
11	10	..	..	10	6	8	6	..	..	4	6
165	141	..	..	7	3	111	2	..	..	07	2
..	..	..	..	91	32	104	41	13	8	15	10
255	**226**	..	..	**631**	**323**	**714**	**262**	**116**	**11**	**264**	**180**
1,522	**1,393**	**3**	..	**11,845**	**7,142**	**10,575**	**2,738**	**880**	**89**	**1,834**	**1,469**

URBAN BLOCKWISE PRIMARY

2. GOBICHETTIPALAYAM

Serial No.	Location Code No.	Name of Town/Ward Enumerator's Block No.	WORKERS							
			III Livestock, Forestry, Fishing, Hunting, Plantations, Orchards & Allied activities		IV Mining and Quarrying		(V) Manufacturing, Processing, Servicing and Repairs			
							(a) Household Industry		(b) Other than Household Industry	
			M	F	M	F	M	F	M	F
			21	22	23	24	25	26	27	28
	VI	GOBICHETTIPALAYAM (M)—*cont.*								
		Ward 16 E.B. No.								
131		131 ..	2	..	..	..	..	..	33	2
132		132 ..	2	..	..	..	2	..	3	..
133		133 ..	1	..	..	..	35	15	16	..
134		134 ..	..	..	..	..	..	..	12	1
135		135 ..	..	..	..	..	..	..	..	..
136		136 ..	..	..	..	..	..	..	2	..
137		137 ..	..	..	..	..	..	..	..	..
138		138 ..	..	..	..	..	..	..	2	..
139		139 ..	1	..	..	..	..	..	17	1
		**Ward No. 16 Total .. **	**6**	..	..	..	**37**	**15**	**85**	**4**
		**Town Total .. **	**105**	**17**	..	..	**364**	**60**	**1,360**	**107**

CENSUS ABSTRACT—*concld.*

TALUK

WORKERS									
VI		VII		VIII		IX		X	
Construction		Trade and Commerce		Transport, Storage & Communications		Other Services		Non-Workers	
M	F	M	F	M	F	M	F	M	F
29	30	31	32	33	34	35	36	37	38
..	..	33	8	7	..	16	7	116	198
..	..	8	..	2	..	1	..	27	37
..	..	5	..	6	..	15	..	108	220
1	..	13	8	..	..	1	..	34	57
1	..	..	1	2	..	19	1	40	42
..	..	1	..	..	..	11	5	26	31
..	..	..	..	1	..	3	..	11	6
..	..	..	..	1	..	1	..	54	139
1	..	28	10	9	1	20	11	63	106
3	..	**88**	**27**	**28**	**1**	**87**	**24**	**479**	**836**
581	**96**	**2,536**	**311**	**755**	**64**	**2,160**	**525**	**8,023**	**15,020**

NOTE.—Area figures for village and town areas are those supplied by the Assistant Director of Survey & Land Records of the District concerned (in consultation with the Tahsildars of the taluks concerned) and Local Bodies respectively. The total of the area figures of the village and town areas will not tally with the taluk figures furnished by the Director of Land Records because taluk area given by Director of Land Records takes into account hills, forests, rivers etc., whereas village and town area may not include the same.

APPENDIX

STATEMENT SHOWING THE DETAILS OF WARD/HNB AND DOOR NUMBERS CONSTITUTING THE EB.

E.B. No.	No. of House Numbering, Ward and Street No.	Street Names and Door Nos. included in the E.B.		E.B. No.	No. of House Numbering, Ward and Street No.	Street Names and Door Nos. included in the E.B.	
(1)	(2)	(3)		(1)	(2)	(3)	
		III. SATHIYAMANGALAM (M)					
1	1—1	Urumanaicken Street	1–61	13	5—1	Bazaar Street	1–71
2	1—1	Urumanaicken Street	62–98		5—2	Katcheriy Street	1–42
	1—2	Okkiliar Street	1–46	14	5—3	Brahmin Big Street	1–85
3	1—3	Sathy Rural	1 to 100	15	5—4	Athani Road	1–66(A)
4	1—3	Sathy Rural	101–180		5—5	Brahmin Small Street	1–50
5	2—2	Okkilian Street	47–160	16	5—6	Kottanakara Street	1–67-B
6	2—1	Thamaiyar Street	1–4 10–11 20–48 57–75	17	5—7	Northpet	37–115-A
				18	6—1	Mysore Trunk Rd.	1–132
	2—3	Forest Depot North St.	1–29	19	6 1	Mysore Trunk Rd.	133–197
7	2—3	Forest Depot North St.	29(A)–39 51–72 74–76(A) 81–147	20	6—1	Mysore Trunk Rd.	198–261
				21	6—2	Mettupalayam Road	1–19
8	3—I	Thoraiyar Street	49–56 91–131 134–147		6—3	Govindarajapuram	1–94
				22	6—4	Extension Street	1–108
9	3—2	Forest Depot East St.	1–62	23	6—4	Extension Street	109–127
10	3—2	Forest Depot East St.	63–76 78–79 134–177F		6—5	Jallikuli Street	1–33 G
				24	6—6	Thelkuradu	1–76
	3—3	Forest Depot North St.	40–50 73 77–80 148	25	6—6	Thelkuradu	77–93(3)
					6—7	Koothanoor	1–75
11	4—I	Thoraiyar Street	5–9 12–19 76–90 132–133 148–211 (A)	26	7—1	Bazaar Street	72–141
				27	7—2	Old Post Office St.	1–28 38–104A
				28	7—3	Vettuvar Street	1–44
12	4—2	Forest Depot East St.	77 80–133 178–179		7—4	Meenakshiamman Koil Street	1–11
	4—3	Variar Street	1 –49(B)		7—5	Bhimarao Street	1–20

E.B. No.	No. of House Numbering Ward and Street No.	Street Names and Door Nos. included in the E.B.	
(1)	(2)	(3)	
		III. SATHIYAMANGALAM (M)—*cont.*	
29	7—6	Kaikalar Street	1–24 108 123–130
	7—7	Venkuduthasa Iyar St.	1-42
	7—8	Kamatchi Sastri St.	1–35
30	8—1	Bazaar Street	1-2–162
	8—2	Old P.O. Street	29–37A
	8—3	Narithar Street	1–75
31	8—4	Padachi Street	1–42
	8—5	Kothu Veerampalayam Rural	1–110
32	8—6	Kaikalar Street	25–107 109–122
33	9—1	Bazaar Street	163–244
34	9—1	Bazaar Street	245–322G
35	9—2	Thevangar Street	1–83
36	9—3	Harijana Street	1–67
37	9—3	Harijana Street	68–120
	9—4	Variar Street	1–9(1)
	9—5	Variar New Street	1–29
38	9—5	Varadampalayam Rural	1–155
39	9—6	Varadampalayam Rural	156–257
40	9—6	Varadampalayam Rural	258–320A
41	10—1	Bazaar Street	323–406
42	10—2	Mariamman Koil St.	13–112(2)
43	10—2	Mariamman Koil St.	113–139
	10—3	Venkatachalam Pillai Small Street	26–47
	10—4	Variar Street	85–90
	10—7	Northpet	1–36
44	11—1	Venkatachalam Pillai Big Street	1–39A
	11—2	Mariamman Koil St.	1–12
45	11—2	Venkatachalam Pillai Big Street	40–96(C)
46	11—3	Venkatachalam Pillai Small Street	1–25 48–52-A
	11—4	Variar Street	10–84-B
47	11—5	Variar New Street	30–44
	11—6	Boyar Street	1–92
48	11—7	Padayachi Street	1–91

IV. PUNJAI PULIAMPATTI (P)

E.B. No.	No. of House Numbering Ward & Street No.		No. of Houses included in the E.B.	E.B. No.	No. of House Numbring Ward & Street No.		No. of Houses included in the E.B.
737	I	4–8	110 houses	744	IV	6–8	106 houses
738	II	1	116 houses	745	V	Entire Ward	113 houses
739	II	2, 3, & 4	Not available	746	VI	Do.	108 houses
740	III	1–4	104 houses				
741	III	5–7	134 houses	747	VII	Do.	90 houses
742	IV	1 & 2	137 houses	748	VIII	Do.	104 houses
743	IV	3–5	106 houses	749	IX	1–7	110 houses

E.B. No.	No. of House Numbering Ward and Street No.		No. of Houses included in the E.B.	E.B. No.	No. of House Numbering Ward and Street No.		No. of Houses included in the E.B.
(1)	(2)		(3)	(1)	(2)		(3)
	IV. PUNJAI PULIAMPATTI (P)—*cont.*						
750	IX	8	118 houses	754	I	9–12	138 houses
751	X	1–5	118 houses	755	XI	4	
752	X	6	104 houses	756	I	1–3	143 houses
753	XI	1–3, 5, 6, 7, 9 & 10		757	XI	8	

V. BHAVANI SAGAR TOWNSHIP

E.B. No.	No. of Survey Ward.	No. of House Numbering Ward & Street No.	Street Names and Door Nos. included in the E.B.	
(1)	(2)	(3)	(4)	
1	I	1—1	9th Avenue	Nil.
		1—2	Main Road	1–56
		1—3	1st Cross Road	Nil.
		1—4	II Cross Road	1–56
		1—5	III Cross Road	1–6
		1—6	Power House Road	1–8
		1—7	Dam Line Road	1–9
2	II	2—1	9th Avenue	Nil.
Part I		2—2	Ist Street	1–6
		2—3	IInd Street	Nil.
		2—4	IIIrd Street	Nil.
		2—5	IVth Street	Nil.
		2—6	Vth Street	Nil.
		2—7	VIth Street	1
		2—8	VIth Avenue	Nil.
		2—9	Central Avenue	1–50
		2—10	Ist Avenue	1–33
		2—11	IInd Avenue	1–52
		2—12	IIIrd Avenue	1–48
3	II	2—13	IVth Avenue	1–22
Part II		2—14	Market Road	1–4
		2—15	Water Works Road	Nil.
		2—16	Inner Cr. Road	1—14
		2—17	Middle Cr. Road	1–7
		2—18	Outer Cr. Road	1–57
4	III	3—1	9th Avenue	1–53
		3—2	Ist Street	Nil.
		3—3	IInd Street	Nil.
		3—4	IIIrd Street	1–2
		3—5	IVth Street	Nil.
		3—6	Vth Street	Nil.
		3—7	VIth Street	Nil.
		3—8	Vth Street	1
		3—9	VIth Street	1–54
		3—10	VIIth Street	1–33
		3—11	VIIIth Street	1–46
5	IV	Part I	Workmen Huts Qrs.	1–150
6		Part II	Workmen Huts Qrs.	151–324
7	V	Part I	Bagaduthurai Village	1–125
8		Part II	Bagaduthurai Village	126–255

E.B. No.	No. of House Numbering Ward and Street No.	Street Names and Door Nos. included in the E.B.	
(1)	(2)	(3)	
		VI. GOBICHETTIPALAYAM (M)	
1	1—1	Eswaran Koil St.	1-51
2	1—2	Kalikattu Street	1-54
3	1—3	Krishna Iyengar St.	1-32
4	1—4	Dasapalani Gounder St.	1-70
5	1—5	Madesiappan Koil St.	1-41
6	2—1	Periakkal Street	2-18
7	2—2	Pattappa Gounder St.	1-16
8	2—3	Chinnasamy Chettiar St.	1-5
9	2—4	Rama Goundar St.	1-13
10	2—5	Pongiamman Koil St.	2-31
11	2—6	Chinnasamy Chettiar St. No. 1	1-8
12	2—7	Chinnasamy Chettiar St. No. 2	1-9
13	2—8	Chinnasamy Chettiar St. No. 3	1-28
14	2—9	Arunthathiyar St. No. 1	2-42
15	2—10	Subbana Gounder St.	1-114
16	2—11	Mariamman Koil St.	1-17
17	2—12	Parayur Road	1-24
18	3—1	Veerasamy Pillai St.	1-81
19	3—2	Dasan Chetty Lane	1-54
20	3—3	Kamala Rice Mill St.	1-68
21	3—4	Bajanai Koil Lane	1-92
22	4—1	Pillaiyar Koil St.	1-34
23	4—2	Mariamman Koil St.	1-31
24	4—3	Karuppana Gounder St.	1-33
25	4—4	Erode-Sathiyamangalam Main Road.	1-20
26	4—5	Annamar Koil St.	2-12
27	4—6	Komarappa Nadar St.	1-18
28	4—7	Mariappa Mudaliar St.	1-4
29	4—8	Ramasamy Naidu St.	1-16
30	4—9	Nadar Mariamman Koil Street	1-20
31	4—10	Naickenkadu Lane	1-6
32	4—11	Mariappan Chettiar St.	1-24
33	4—12	Karuppana Chettiar St.	1-26
34	4—13	Kalianna Gounder St.	1-36
35	5—1	Muthuvelappa Gounder Street	
36	5—2	Murugana Gounder Street	
37	5—3	P.M.K. Rice Mill St.	3-16
38	5—4	Karupparayasamy Madam Street	1-30
39	5—5	Kuppanda Gounder St. No. 1	1-20
40	5—6	Kuppanda Gounder Street No. 2	1-26
41	5—7	Kuppanda Gounder Street No. 3	1-25
42	5—8	Kuppanda Gounder Street No. 4	1-22
43	5—9	Kuppanda Gounder Street No. 5	1-16
44	5—10	Kuppanda Gounder Street No. 6	1-9
45	5—11	Thangamani Extension	1-21
46	6—1	Erode-Sathiyamangalam Main Road.	1-21
47	6—2	Bajanai Kicl St.	1-38
48	6—3	Raja Street	2-29

E.B. No.	No. of House Numbering Ward and Street No.	Street Names and Door Nos. included in the E.B.	
(1)	(2)	(3)	
		VI. GOBICHETTIPALAYAM (M)—*cont.*	
49	6—4	Padayachi Mariamman Koil Street	1–126
50	6—5	Kamatchiamman Koil St.	1–53
51	6—6	Arunthathiyar Street	1–65
52	6—6	Arunthathiyar Street	66–130
53	6—7	Police Station St.	3–60
54	7—1	Venkatachalam Pettai Main Road	1–37
55	7—2	Modachur Road	7–54
56	7—3	Muthuza Lane	1–6
57	7—4	Muthuza Street	1–32
58	7—5	Ginning Factory Rd.	3–19
59	7—6	Annamalai Mudaliar St.	1–28
60	7—7	Krishnasamy Pillai St.	1–28
61	7—8	Nadar Street	1–42
62	7—9	Vannar Street	4–55
63	7—10	Venkatachalampettai Street No. 1	1–26
64	8—1	Mariamman Koil Lane	1–69
65	8—2	Gounder Street	1–76
66	8—3	Mohamadan Street	1–50
67	8—4	Old Hospital Street	7–90
68	9—1	Hanumantharayan Koil Street	1–31
69	9—2	Teppakulam Street	7–69
70	9—3	Perumal Koil Street	2–32
71	9—4	Kuppaiyer Street	1–27
72	9—5	Bazar Street	5–80
73	9—6	Nadu Street	1–21
74	9—7	Car Street	1–39
75	10—1	Uppukidangu Lane No. 1	1–32
76	10—2	Uppukidangu Lane No. 2	1–20
77	10—3	Pillaiyar Koil St.	1–97
78	10—4	Sadaswarama St.	1–52
79	10—5	Andavar Street	1–25
80	10—6	Doori Subramania Iyer Street	1–30
81	11—1	Karumaya Street No. 1	1–21
82	11—2	Karumaya St. No. 2	1–44
83	11—3	Karumaya St. No. 3	1–32
84	11—4	Karumaya St. No. 4	1–45
85	11—5	Karumaya St. No. 5	3–13
86	11—6	Ramar Extension No. 1	1–14
87	11—7	Ramar Extn. No. 2	1–35
88	11—8	Jayarama Chettiar Extn.	1–9
89	11—9	Kalianna Gounder Extn.	1–12
90	11—10	Vaickal Street	1–91
91	12—1	North Park Street	1–26
92	12—2	South Park St.	1–18
93	12—3	East Park St.	1–6
94	12—4	West Park St.	1–5
95	12—5	Thanda Mudaliar St.	1–13
96	12—6	Kalianna Gounder St.	1–17
97	12—7	Ramanatha Iyer St.	1–26
98	12—8	Thiruvenkadam Pillai Street	1–19
99	12—9	New Hospital St.	1–44

E.B. No.	No. of House Numbering Ward and Street No.	Street Names and Door Nos. included in the E.B.	
(1)	(2)	(3)	
		VI. GOBICHETTIPALAYAM (M)—*cont.*	
100	12—10	Varada Iyengar St.	
101	12—11	Nadar Street	1–35
102	12—12	Mangamma Street	
103	12—13	Nagamalai Gounder Extension	1–45
104	12—13	Do.	
105	13—1	Baskara Iyer Street	1–16
106	13—2	Munsif Street	1–22
107	13—3	Dr. Venkataraman St.	1–25
108	13—4	Veterinary Hospital St.	1–53
109	13—5	Pudusamy Koil St. No. 1	1–83
110	13—6	Pudusamy Koil St. No. 2	1–49
111	13—7	Palikadu St. No. 1	1–3
112	13—8	Palikadu St. No. 2	1–16
113	13—9	Palikadu St. No. 3	1–2
114	13—10	Palikadu St. No. 4	1–3
115	14—1	Venkatachalampettai Street No. 2	26 (B)–34
116	14—2	Katcheri Street	1–75
117	14—2	Katcheri Street	76–150
118	14—3	Slaughter House St.	1–33
119	14—4	Nanjappa Street	1–37
120	14—5	Kannikaparameswari Extension-1	1–21
121	14—6	Kannikaparameswari Extension-2	1–7
122	14—7	Oddarur	3–15
123	15—1	Mill Road	1–80
124	15—3	South Car Street	1–10
125	15—4	West Car Street	1–12
126	15—5	North Car Street	1–39
127	15—6	Gangavar Street	1–39
128	15—7	Subramania Gounder St.	1–25
129	15—8	Mudaliar Street	1–45
130	15—9	Vellappa Gounder St.	1–16
131	16—1	Periana Nadar St.	1–79
132	16—2	Bajanai Koil Street	2–25
133	16—3	Mariamman Koil St.	1–95
134	16—4	Palaniappa Nadar St.	1–30
135	16—5	Vedhamuthu Street	1–43
136	16—6	Peter Street	1–29
137	16—7	Kuppan Street	1–8
138	16—8	Sankaran Street	2–50
139	16—9	Kattuvalavu Street	1–42

ERODE TALUK

COIMBATORE DISTRICT



SCALE

2 0 2 4 Miles

Kilometres 2 0 2 4 6

BHAVANI TALUK

GOBICHETTIPALAYAM TALUK

TIRUCHENGODE TALUK
SALEM DISTRICT

NAMAKKAL TALUK
SALEM DISTRICT

PALLADAM TALUK

DHARAPURAM TALUK

KARUR TALUK
TIRUCHIRAPALLI DIST.

CAUVERY RIVER

Bhavani

Kavunderpalayam

Brahmana Periya-Agraharam (8,619)

Kanjikovil

Brahmana Periya-Agraharam Salem Junc.

Erode (N.M.) (77,136)

C.S.H.

Sengapatti (3,588)

Gobichettipalayam

Sirumalur

Avanashi

Tiruppur

Perundurai

Thuyyampoondurai

Manjai Uthukuli

Vadamugam Vellodu

Avalpoondurai

Punjai Kalamangalam

Modakurichi

Punjaikulambadi

Mukasi Pidariyur

Thenmugam Vellodu

Elumathur

Punjaikolanalli

Murungatholuvu

Arachalur

Vadugapatti

Kolathupalayam

Sivagiri

Kollankovil

Vengamedu

Kodumudi

Chennimalai

Chennimalai Forest

Kangeyam

Nanjai

Coimbatore Junc.

Tiruppur

Chennasamudram

Karur

Trichirapalli Junc.

A Uthukuli
B Perundurai
C Erode
D Chennimalai
E Modakurichi
F Kodumudi

PANCHAYAT UNIONS

REFERENCE

- District Boundary
- Taluk Boundary
- Taluk Head Quarters
- Panchayat Union Boundary
- Village Boundary with Location Code Numbers
- National Highways
- Roads
- Railway line (Broad Gauge) — R.S.
- River with Stream
- Uninhabited Villages
- Villages having Population Below 250
- Villages having Population 250 - 499
- Villages having Population 500 - 999
- Villages having Population 1000 - 4999
- Villages having Population Above 5000
- Post and Telegraph Office — PT
- Police Station — P
- Rest House — R
- Hospitals, Primary Health Centres, Dispensaries & M.C.W Centres — H
- Colleges and High Schools — C.S
- Towns
- Urban Areas

77° 20' East of Greenwich

CENSUS - TAMIL NADU

Ref. No. 32/21 '72 Copies 1800

Reproduced from Institute's Original

P. Z. P., C. S. O., Madras - 5

3. ERODE TALUK

ALPHABETICAL LIST OF VILLAGES

3. ERODE TALUK

Sl. No.	Name of Village	Location Code Number 1971	Location Code Number 1961
(1)	(2)	(3)	(4)
1.	Agraharakathamkanni ..	159	153
2.	Agraharaperiapalayam ..	155	147
3.	Agrahara Vijayamangalam ..	127	100*
4.	Anainasuvampalayam ..	65	3
5.	Anaipalayam ..	157	150
6.	Anjur ..	183	189*
7.	Arachalur ..	179B	166
8.	Attavanai Anumanpalli ..	93	128
9.	Attavanaipallagoundempalayam ..	135	86*
10.	Attavanaipidarivur ..	173	131 & 132
11.	Attayampalayam ..	52	11
12.	Avalpoondurai ..	90a/b, b/b	125
13.	Avudayaparai ..	209	196
14.	Ayigoundempalayam ..	118	82*
15.	Basuvapatti ..	176	162
16.	Brahmana Chinna Agraharam ..	NCU IX	62
17.	Brahmana Peria Agraharam ..	NCU IX	58
18.	Chengapalli ..	146	143
19.	Chennasamudram ..	208	195
20.	Chennimalai ..	175 a/b, b/b	133 & 134
21.	Chinnaveerasangili ..	123	85
22.	Chittode ..	58	8
23.	Devakiammapuram ..	207	193
24.	Edayanpalayam ..	5	34

(1)	(2)		(3)	(4)
25.	Ekkattampalayam	..	172	161
26.	Elavamalai	..	64	2
27.	Ellaigramam	..	171	160
28.	Ellaikkadu	..	189	181
29.	Ellapalayam	..	50	13
30.	Elumathur	..	87 a/b, b/b	168
31.	Elunoothimangalam	..	206	192
32.	Erode	..	NCU VIII	65 & 66
33.	Erumakkarampalayam	..	125	87
34.	Ganapathipalayam	..	15	32*
35.	Gangapuram	..	51	12
36.	Ichipalayam	..	161	152
37.	Ingur	..	103	103
38.	Injampalli	..	192	169
39.	Itchipalayam	..	202-B	187
40.	Iyyempalayam	..	205	191
41.	Kadirampatti	..	44	53
42.	Kagam	..	183	178
43.	Kallakulam	..	28	45
44.	Kambiliampatty	..	130	80*
45.	Kammalakuttai	..	6	35
46.	Kanagapuram	..	97	108
47.	Kandampalayam		39	16*
48.	Kangayampalayam	..	83	118
49.	Kanjikoil	..	34-A	17
50.	Karai Ellapalayam	..	63	1
51.	Karandipalayam	..	121	83
52.	Karukkapalayam	..	21	22
53.	Karukkupalayam	..	84	119
54.	Karumandi Sellipalayam	..	104-A	47

(1)	(2)		(3)	(4)
55.	Karumanjirai	..	8	91
56.	Kavundachipalayam	..	98	75
57.	Kavundampalayam	..	153	145
58.	Kavuthampalayam	..	139	90
59.	Kodumanal	..	168	155
60.	Kodumudi	..	203	194
61.	Koilpalayam	..	32	19*
62.	Kolathupalayam	..	201-B	184
63.	Kolavilakku	..	190	177
64.	Kollemkeil	..	181	180
65.	Komaragoundempalayam	..	4	33
66.	Kondalam	..	185	183
67.	Kongampalayam	..	132	101
68.	Kongudayampalayam	..	180	165
69.	Koonampatty	..	137	86*
70.	Koorapalayam	..	40	49
71.	Kullampalayam	..	116	81
72.	Kumilamparappu	..	60	7
73.	Kunnathur	..	10	37*
74.	Kuppichipalayam	..	178	163
75.	Kurichi	..	12	29
76.	Kuthampalayam	..	165	135
77.	Madathupalayam	..	20	26
78.	Marappanaickampalayam	..	128	100*
79.	Mettunasuvampalayam	..	62	5
80.	Mettupalayam	..	2	31
81.	Mettupudur	..	122	84
82.	Modakurichi	..	86	120
83.	Modavandisathyamangalam	..	91	111
84.	Moolakarai	..	42	52

(1)	(2)		(3)	(4)
85.	Moongilpalayam	..	129	100*
86.	Morattupalayam	..	NCU XII	148
87.	Mukasi Anumanpalli	..	94	127
88.	Mukasipallagoundenpalayam	..	136	99*
89.	Mukasipidariyur	..	174	130
90.	Mukasipulavampalayam	..	102	102
91.	Mullampatti	..	38	16*
92.	Murungatholuvu	..	177	129
93.	Murungiampalayam	..	182	189*
94.	Muthampalayam	..	77	68
95.	Muthampalayam	..	145	144
96.	Nadupatty	..	133	99*
97.	Nagamanaickenpalayam	..	210	197
98.	Nallagoundempalayam	..	59	6
99.	Nalligoundempalayam	..	3	32*
100.	Nallampatti	..	109	45*
101.	Namittipalayam	..	111	82*
102.	Nanjai Dhalavaipalayam	..	NCU IX	59
103.	Nanjaikalamangalam	..	195	120
104.	Nanjaikilambadi	..	198	173
105.	Nanjaikilanalli	..	199	174
106.	Nanjailakkapuram	..	81	116
107.	Nanjaipalatholuvu	..	167	157
108.	Nanjaiuthukkuli	..	85 a/b, b/b	112 & 113
109.	Nanjanapuram	..	46	54
110.	Nasianur	..	49	50
111.	Navakkadu	..	9	89
112.	Nettichipalayam	..	11	36
113.	Nichampalayam	..	29	21
114.	Nochipalayam	..	56	10

(1)	(2)		(3)	(4)
115.	Olapalayam	..	35	16*
116.	Orathupalayam	..	169	158
117.	Pagalathampalayam	..	45	71
118.	Palakarai	..	108	46
119.	Palamangalam	..	191	176
120.	Pallapalayam	..	34-B	18
121.	Pallavarayanpalayam	..	158	151
122.	Pandiampalayam	..	30	20*
123.	Pappampalayam	..	25	43
124.	Pasur	..	196	172
125.	Pattakkarampalayam	..	115	81*
126.	Peelamedu	..	NCU-VII, VIII	63
127.	Pelanaickenpalayam	..	26	42
128.	Peria Semur	..	67	56
129.	Peria Veerasangili	..	124	85
130.	Peria Vilamalai	..	36	16*
131.	Perodu	..	57	9
132.	Perundurai	..	104-B	79
133.	Pethampalayam	..	33	19*
134.	Ponmudi	..	117	80*
135.	Poolankulam	..	7	37*
136.	Poondurai Semur	..	89	125
137.	Poovampalayam	..	107	48*
138.	Pudupalayam	..	1	30
139.	Pudupalayam	..	170	159
140.	Pudur	..	78	113
141.	Pungambadi	..	99	76
142.	Punjai Dalwoipalayam	..	163	138
143.	Punjai Kalamangalam	..	194a/b, b/b	121 & 122
144.	Punjai Kilambadi	..	197	170

(1)	(2)		(3)	(4)
145.	Punjai Kolanalli	..	200	171&175
146.	Punjailakkapuram	..	79	114
147.	Punjai Palatholuvu	..	166	150
148.	Puthur Pallapalayam	..	134	98
149.	Puthurpudupalayam	..	100	79
150.	Rakkipalayam	..	NCU XI	149*
151.	Rayapalayam	..	43	51
152.	Reddipalayam	..	149	139
153.	Samigoundempalayam	..	53	15
154.	Sathambur	..	82	117
155.	Seenapuram	..	119	82*
156.	Sellappampalayam	..	27	44
157.	Sengalipalayam	..	138	97
158.	Settikuttai	..	13	28
159.	Singanullur	..	31	20*
160.	Sinnamallampalayam	..	112	46*
161.	Sinna Vilamalai	..	37	16
162.	Sinnegoundenvalasu	..	141	93
163.	Sinniampalayam	..	18	41
164.	Sircar Kathamkanni	..	160	154
165.	Sircar Periagraharam	..	NCU IX	57
166.	Sircar Periapalayam	..	156	146
167.	Sricar Sinna Agraharam	..	NCU IX	61
168.	Sirukalinji	..	162	137
169.	Sivagiri	..	186	182
170.	Sullipalayam	..	114	81*
171.	Sundakkampalayam	..	140	92
172.	Sunkakakarampalayam	..	23	24
173.	Surampatti	..	NCU X	67
174.	Suriampalayam	..	61	4

1	2		3	4
175.	Talayampalayam	..	120	82*
176.	Thanathampalayam	..	193	123
177.	Thayirpalayam	..	55	11*
178.	Thenmugam Kangayampalayam	..	148	142
179.	Thenmugam Vellodu	..	95	105 & 106
180.	Thindal	..	47	69
181.	Thindal	..	76	72
182.	Thingalur	..	22	23
183.	Thiruvachi	..	106	48*
184.	Thoranavavi	..	19	27
185.	Thottani	..	41	73
186.	Thudupathi	..	113	46*
187.	Thuyyampoondurai	..	92a/c, b/c, c/c	109 & 110
188.	Unjalur	..	201-A	185
189.	Unjapalayam	..	110	45*
190.	Uthukuli	..	NCU XI	149*
191.	Vadamugham Vellodu	..	101 a/b, b/b	77 & 78
192.	Vadivulla Mangalam	..	204	190
193.	Vadugapalayam	..	151	140
194.	Vadugapatti	..	179-A	164
195.	Vadumugam Kangayampalayam	..	147	141
196.	Valayapalayam	..	14	38
197.	Vallipuram	..	184	188
198.	Varapalayam	..	131	102
199.	Vattalapathy	..	142	94
200.	Velampalayam	..	16	39
201.	Velampalayam	..	88	167
202.	Velampalayam	..	96	107
203.	Vellaraveli	..	17	88
204.	Velliampathy	..	143	95

(1)	(2)		(3)	(4)
205.	Vendiapalayam	..	NCU-VIII	64
206.	Vengambur	..	202-A	186
207.	Veppampalayam	..	105	70
208.	Vettaiperiapalayam	..	54	14
209.	Vettayankinar	..	24	25
210.	Vijayapuri	..	126	100*
211.	Vilakethy	..	187	179
212.	Villarasampatti	..	48	55
213.	Virumandampalayam	..	144	96
214.	Voipadi	..	164	136
215.	Vyrapalayam	..	NCU-VIII	60

* During 1971 Census these L. C. Units have been Assigned more than one L. C. Number.

VILLAGEKWISE PRIMARY

3. ERODE

Serial No.	Location Code No.	Name of Village	Area of Village in Hectares	Occupied Residential Houses	No. of House-holds	Total Population including Institutional & Houseless Population		
						P	M	F
0	1	2	3	4	5	6	7	8
1	1	Pudupalayam ..	313.39	221	221	947	469	478
2	2	Mettupalayam ..	235.69	71	97	428	215	213
3	3	Nalligoundempalayam ..	287.49	122	158	651	355	296
4	4	Komaragoundempalayam ..	365.19	122	130	568	284	284
5	5	Edayanpalayam ..	473.97	125	160	685	329	356
6	6	Kammalakottai ..	235.69	184	184	836	434	402
7	7	Poolankulam ..	305.62	519	520	2,224	1,149	1,075
8	8	Karumanjirai ..	378.03	281	313	1,237	615	622
9	9	Navakkadu ..	178.71	235	235	784	387	397
10	10	Kunnathur ..	404.04	558	560	2,632	1,373	1,259
11	11	Nettichipalayam ..	116.52	129	132	479	241	238
12	12	Kurichi ..	523.63	156	192	807	396	411
13	13	Settikuttai ..	432.53	139	144	560	283	277
14	14	Valayapalayam ..	370.37	46	105	443	230	213
15	15	Ganapathipalayam ..	347.06	199	239	984	489	495
16	16	Velampalayam ..	347.06	283	288	1,282	671	611
17	17	Vellaraveli ..	585.34	645	734	3,210	1,659	1,551
18	18	Sinniampalayam ..	486.92	130	158	711	366	345
19	19	Thoranavavi ..	769.23	482	503	1,970	999	971
20	20	Madathupalayam ..	277.25	124	143	553	285	268
21	21	Karukkapalayam ..	652.68	301	396	1,565	772	793
22	22	Thingalur ..	1,053.13	583	646	2,803	1,450	1,353
23	23	Sunkakarampalayam ..	129.50	27	27	96	50	46
24	24	Vettayankinar ..	419.58	263	267	944	473	471
25	25	Pappampalayam ..	357.42	227	227	921	467	454
26	26	Pelanaickenpalayam ..	404.04	168	168	729	375	354
27	27	Sellappampalayam ..	224.74	114	142	658	333	325
28	28	Kallakulam ..	181.30	95	113	502	257	245
29	29	Nichampalayam ..	1,230.25	800	822	3,360	1,686	1,674
30	30	Pandiampalayam ..	947.62	708	744	2,921	1,504	1,417
31	31	Singanullur ..	821.03	488	514	2,266	1,154	1,112
32	32	Koilpalayam ..	121.84	157	162	755	397	358
33	33	Pethampalayam ..	1,914.01	1,064	1,140	4,991	2,577	2,414
34	34A	Kanjikoil ..	1,787.53	1,418	1,670	7,348	3,739	3,609

CENSUS ABSTRACT

TALUK

Scheduled Castes		Scheduled Tribes		Literate and Educated Persons		WORKERS					
						Total Workers (i—ix)		I Cultivators		II Agricultural Labourers	
M	F	M	F	M	F	M	F	M	F	M	F
9	10	11	12	13	14	15	16	17	18	19	20
81	72	..	..	86	26	285	34	110	..	74	22
20	18	..	..	80	12	142	2	101	1	21	..
91	66	..	..	75	17	276	18	132	5	70	10
59	63	..	..	97	16	200	49	92	..	61	45
34	19	..	..	81	33	226	69	80	3	62	32
46	42	..	..	167	26	287	49	34	..	71	39
177	168	..	..	670	330	656	96	62	..	73	10
98	89	..	..	154	26	387	134	105	15	77	100
224	210	..	..	80	18	252	207	22	5	116	131
60	68	..	..	717	342	821	155	120	3	76	100
41	36	..	..	102	21	148	62	34	6	52	28
71	72	..	..	74	15	292	215	163	101	79	94
47	36	..	..	67	20	206	59	84	12	57	34
2	1	..	..	81	17	160	61	97	23	15	21
87	103	..	..	126	28	356	125	163	4	96	92
98	88	..	..	268	71	417	239	112	30	77	70
168	169	..	..	545	115	1,146	527	233	120	151	117
45	37	..	..	115	18	255	43	160	1	26	8
153	141	..	..	265	68	683	146	420	33	125	96
27	18	..	..	111	30	190	114	37	2	46	67
131	115	..	..	227	42	528	335	297	84	146	223
219	190	..	..	638	264	938	491	276	197	186	177
..	..	..	..	12	..	35	13	34	13	..	..
62	55	..	..	159	25	336	144	184	60	42	23
100	89	..	..	108	20	326	38	183	5	72	31
108	86	..	..	75	15	219	87	72	31	61	54
15	9	..	..	153	47	233	63	111	37	25	12
40	38	..	..	51	7	181	48	122	25	59	23
237	245	..	..	537	180	1,160	157	594	19	475	130
402	396	..	..	563	148	1,008	468	489	134	279	250
168	156	..	..	371	93	828	327	529	94	201	202
61	58	..	..	172	54	280	113	176	56	50	49
497	481	..	..	787	174	1,752	835	994	405	449	322
680	667	..	..	1,423	483	2,522	919	867	218	762	406

VILLAGEWISE PRIMARY

3. ERODE

Serial No.	Location Code No.	Name of Village	WORKERS							
			III Livestock, Forestry, Fishing, Hunting, Plantations, Orchards & Allied activities		IV Mining and Quarrying		(V) Manufacturing, Processing, Servicing and Repairs			
							(a) Household Industry		(b) Other than Household Industry	
			M	F	M	F	M	F	M	F
			21	22	23	24	25	26	27	28
1	1	Pudupalayam ..	1	..	..	..	69	1	8	9
2	2	Mettupalayam ..	..	..	..	..	7	..	..	..
3	3	Nalligoundempalayam ..	..	..	..	..	71	2	..	..
4	4	Komaragoundempalayam ..	..	..	..	..	32	..	4	..
5	5	Edayanpalayam ..	6	11	..	..	30	5	3	16
6	6	Kammalakuttai ..	1	..	..	..	107	4	18	2
7	7	Poolankulam ..	4	4	1	..	73	17	89	3
8	8	Karumanjirai ..	17	11	..	..	151	..	10	..
9	9	Navakkadu ..	17	23	..	..	66	40	3	2
10	10	Kunnathur ..	6	6	..	..	104	3	123	3
11	11	Nettichipalayam ..	2	1	..	..	29	19	7	2
12	12	Kurichi ..	1	..	..	..	9	9	11	8
13	13	Settikuttai ..	10	7	..	..	34	1	9	1
14	14	Valayapalayam ..	9	5	..	..	17	4	10	7
15	15	Ganapathipalayam ..	3	1	..	..	54	22	4	..
16	16	Velampalayam ..	1	..	..	..	159	134	30	2
17	17	Vellaraveli ..	11	8	1	..	620	247	22	5
18	18	Sinniampalayam ..	..	..	..	..	15	12	25	20
19	19	Thoranavavi ..	..	1	..	..	59	3	6	1
20	20	Madathupalayam ..	..	..	..	..	59	29	5	..
21	21	Karukkapalayam ..	..	..	..	..	27	23	12	..
22	22	Thingalur ..	4	1	..	..	147	61	99	4
23	23	Sunkakarampalayam ..	..	..	..	..	1	..	..	..
24	24	Vettayankinar ..	4	..	..	..	81	52	4	..
25	25	Pappampalayam ..	..	..	..	..	54	..	6	..
26	26	Pelanaickenpalayam ..	..	..	..	..	77	..	2	..
27	27	Sellappampalayam ..	1	..	..	..	42	3	9	..
28	28	Kallakulam ..	..	..	..	..	..	..	..	..
29	29	Nichampalayam ..	..	..	..	..	20	1	4	..
30	30	Pandiampalayam ..	13	12	..	..	52	9	32	2
31	31	Singanullur ..	..	..	..	..	40	22	5	..
32	32	Koilpalayam ..	..	..	..	..	16	1	2	..
33	33	Pethampalayam ..	16	12	11	1	131	70	29	1
34	34A	Kanjikoil ..	53	57	3	..	285	75	139	14

CENSUS ABSTRACT—*cont.*

TALUK

WORKERS									
VI		VII		VIII		IX		X	
Construction		Trade and Commerce		Transport, Storage & Communications		Other Services		Non-Workers	
M	F	M	F	M	F	M	F	M	F
29	30	31	32	33	34	35	36	37	38
6	..	5	1	..	..	12	1	184	444
..	..	..	1	..	..	13	..	73	211
..	..	..	1	1	..	2	..	79	278
3	..	..	1	..	..	8	3	84	235
6	..	26	1	..	..	13	1	103	287
4	..	26	3	2	..	24	1	147	353
21	2	154	16	23	..	206	44	493	979
4	..	11	4	2	..	10	4	228	488
8	..	9	3	3	..	8	3	135	190
14	2	232	29	35	..	111	9	552	1,104
..	..	13	5	..	..	11	1	93	176
12	1	2	1	..	..	15	1	104	196
3	..	6	4	..	..	3	..	77	218
4	1	4	..	..	..	4	..	70	152
8	1	2	..	..	..	26	5	133	370
6	..	7	3	2	..	23	..	254	372
29	11	38	10	3	..	38	9	513	1,024
4	..	15	1	1	..	9	1	111	302
37	9	6	2	2	..	28	1	316	825
4	..	12	1	4	..	23	15	95	154
..	..	4	1	30	..	12	4	244	458
34	14	77	11	4	..	111	26	512	862
..	..	..	..	..	..	..	..	15	33
3	..	4	1	1	..	13	8	137	327
..	..	..	..	..	..	11	2	141	416
1	2	4	..	..	..	2	..	156	267
2	..	22	11	1	..	20	..	100	262
..	..	..	..	..	..	..	..	76	197
22	..	6	1	3	..	36	6	526	1,517
47	37	24	8	2	..	70	16	496	949
12	2	8	2	1	..	32	5	326	785
..	..	4	..	..	..	32	7	117	245
19	3	32	5	2	..	69	16	825	1,579
30	12	141	23	23	..	219	114	1,217	2,690

VILLAGEWISE PRIMARY

3 ERODE

Serial No.	Location Code No.	Name of Village	Area of Village in Hectares	Occupied Residential Houses	No. of House-holds	Total Population including Institutional & Houseless Population		
						P	M	F
0	1	2	3	4	5	6	7	8
35	34B	Pallapalayam ..	1,600.62	1,014	1,108	4,697	2,403	2,294
36	35	Olapalayam ..	108.78	89	97	382	192	190
37	36	Periavilamalai ..	274.54	167	167	718	378	340
38	37	Sinnavilamalai ..	62.16	32	32	111	55	56
39	38	Mullampatti ..	479.15	283	361	1,563	801	762
40	39	Kandampalayam ..	183.89	69	101	440	228	212
41	40	Koorapalayam .	139.86	92	94	435	223	212
42	41	Thottani ..	137.27	157	184	756	376	380
43	42	Moolakarai ..	181.30	78	78	337	170	167
44	43	Rayapalayam ..	113.87	137	138	632	335	297
45	44	Kadirampatti ..	341.88	164	165	711	364	347
46	45	Pagalathampalayam ..	93.24	32	32	128	71	57
47	46	Nanjanapuram ..	212.38	132	157	686	352	334
48	47	Thindal ..	207.20	70	71	374	152	222
49	48	Villarasampatti ..	782.18	613	614	2,515	1,281	1,234
50	49	Nasianur ..	841.75	841	877	3,865	1,986	1,879
51	50	Ellapalayam ..	321.16	294	314	1,325	679	646
52	51	Gangapuram ..	795.13	490	534	2,224	1,119	1,105
53	52	Attayampalayam ..	365.34	198	208	870	435	435
54	53	Samigoundempalayam ..	124.86	116	116	434	226	208
55	54	Vettaiperiapalayam ..	202.02	86	99	388	202	186
56	55	Thayirpalayam ..	248.64	161	189	827	429	398
57	56	Nochipalayam ..	101.01	44	47	199	102	97
58	57	Perodu ..	538.11	442	470	1,883	966	917
59	58	Chittode ..	108.78	606	727	3,538	1,820	1,718
60	59	Nallagoundempalayam ..	121.73	285	356	1,517	781	736
61	60	Kumilamparappu ..	442.89	342	443	1,941	975	966
62	61	Suriampalayam ..	1,023.05	1,145	1,283	5,275	2,715	2,560
63	62	Mettunasuvampalayam ..	497.47	641	786	3,130	1,659	1,471
64	63	Karaiellapalayam ..	165.76	127	127	555	278	277
65	64	Elavamalai ..	844.34	799	862	3,582	1,830	1,752
66	65	Anainasuvampalayam ..	163.09	64	64	276	140	136
67	67	Periasemur ..	1,038.59	910	923	3,968	2,175	1,793
68	76	Thindal ..	380.14	171	215	906	470	436

CENSUS ABSTRACT—*Cont.*

TALUK

Scheduled Castes		Scheduled Tribes		Literate and Educated Persons		WORKERS					
						Total Workers (i—ix)		I Cultivators		II Agricultural Labourers	
M	F	M	F	M	F	M	F	M	F	M	F
9	10	11	12	13	14	15	16	17	18	19	20
407	394	..	..	835	268	1,621	590	866	184	416	386
58	55	..	..	66	15	131	15	69	5	46	7
57	50	..	..	113	7	267	107	201	21	29	81
..	..	..	..	25	4	40	26	37	24	..	2
210	189	..	..	331	70	547	134	313	22	147	66
6	8	..	..	94	11	151	101	84	..	24	75
30	23	..	..	86	9	136	81	81	34	37	46
119	127	..	..	75	30	237	71	90	12	117	45
..	..	..	..	34	1	115	57	75	32	18	22
71	67	..	..	95	19	239	128	122	3	86	119
53	45	..	..	132	35	230	61	140	8	81	52
..	..	..	..	45	12	51	..	29	..	5	..
102	95	..	..	173	59	256	9	111	4	101	4
51	37	..	..	56	97	97	15	48	..	28	2
246	234	..	..	522	132	861	442	486	156	217	268
361	390	..	..	771	296	1,317	261	417	8	282	153
249	222	..	..	226	45	458	311	148	52	232	238
181	167	..	..	427	136	724	509	330	134	235	341
71	75	..	..	174	43	293	119	169	36	73	68
47	37	..	..	88	24	163	..	109	..	51	..
18	17	..	..	86	26	140	53	75	1	30	45
88	84	..	..	162	42	277	12	139	6	91	3
..	..	..	..	48	15	69	50	48	36	15	14
210	203	..	..	410	135	671	237	294	85	245	144
191	183	..	..	912	584	1,054	125	150	11	203	39
3	3	..	..	526	252	471	76	43	10	13	15
95	101	2	1	506	142	616	215	121	13	128	88
1,144	1,108	..	..	1,209	363	1,712	463	523	36	488	294
337	277	..	..	807	284	1,086	228	144	20	388	144
104	99	..	..	114	40	190	98	53	3	113	94
367	373	..	..	632	232	1,220	545	387	39	679	500
23	20	..	..	70	45	82	41	7	..	11	13
130	122	..	..	969	230	1,229	327	383	19	226	181
70	68	..	..	188	56	292	110	131	60	78	39

VILLAGEWISE PRIMARY

3. ERODE

Serial No.	Location Code No.	Name of Village	WORKERS							
			III Livestock, Forestry, Fishing, Hunting, Plantations, Orchards & Allied activities		IV Mining and Quarrying		(V) Manufacturing, Processing, Servicing and Repairs			
							(a) Household Industry		(b) Other than Household Industry	
			M	F	M	F	M	F	M	F
			21	22	23	24	25	26	27	28
35	34B	Pallapalayam ..	10	3	..	..	147	11	14	1
36	35	Olapalayam ..	..	3	..	..	5	..	1	..
37	36	Periavilamalai ..	8	..	..	..	12	1	1	..
38	37	Sinnavilamalai ..	..	..	..	..	..	..	..	..
39	38	Mullampatti ..	19	37	4	2	20	4	7	..
40	39	Kandampalayam ..	4	15	..	..	29	11	2	..
41	40	Koorapalayam ..	1	..	..	..	..	..	5	1
42	41	Thottani ..	..	..	..	1	12	9	1	..
43	42	Moolakarai ..	..	..	..	..	6	..	2	..
44	43	Rayapalayam ..	..	..	..	..	9	5	5	..
45	44	Kadirampatti ..	..	..	..	..	2	1	1	..
46	45	Pagalathampalayam ..	..	..	..	..	1	..	9	..
47	46	Nanjanapuram ..	..	..	..	..	16	..	11	..
48	47	Thindal ..	..	..	..	..	..	..	3	..
49	48	Villarasampatti ..	9	7	..	..	31	..	32	..
50	49	Nasianur ..	4	3	1	1	106	24	146	19
51	50	Ellapalayam ..	5	4	..	..	33	12	12	1
52	51	Gangapuram ..	6	1	..	..	45	12	29	1
53	52	Attayampalayam ..	..	..	..	..	17	..	4	..
54	53	Samigoundempalayam ..	..	..	..	..	..	..	..	..
55	54	Vettaiperiapalayam ..	..	4	..	..	18	3	3	..
56	55	Thayirpalayam ..	..	..	..	..	27	..	6	..
57	56	Nochipalayam ..	..	..	..	..	6	..	..	..
58	57	Perodu ..	..	..	..	..	48	..	11	..
59	58	Chittode ..	..	..	..	..	233	46	129	7
60	59	Nallagoundempalayam ..	..	1	..	..	126	18	115	10
61	60	Kumilamparappu ..	1	1	..	..	144	50	51	24
62	61	Suriampalayam ..	3	3	..	..	22	..	402	6
63	62	Mettunasuvampalayam ..	10	2	..	..	21	..	211	18
64	63	Karaiellapalayam ..	..	..	2	..	7	..	..	..
65	64	Elavamalai ..	..	..	..	..	16	..	44	1
66	65	Anainasuvampalayam ..	3	..	..	..	..	1	10	3
67	67	Periasemur ..	..	..	..	..	48	4	164	12
68	76	Thindal ..	2	..	..	..	25	..	25	3

CENSUS ABSTRACT—*cont.*

TALUK

WORKERS									
VI		VII		VIII		IX		X	
Construction		Trade and Commerce		Transport, Storage & Communications		Other Services		Non-Workers	
M	F	M	F	M	F	M	F	M	F
29	30	31	32	33	34	35	36	37	38
64	1	28	1	5	..	71	3	782	1,704
..	..	..	..	1	..	9	..	61	175
..	..	..	..	1	..	15	4	111	233
..	..	..	..	..	..	3	..	15	30
7	..	9	..	1	..	20	3	254	628
..	..	3	..	4	..	1	..	77	111
..	..	6	..	2	..	4	..	87	131
3	..	1	..	1	..	12	4	139	309
3	2	..	..	1	..	10	1	55	110
..	..	9	..	1	..	7	1	96	169
..	..	2	..	..	..	4	..	134	286
5	..	1	..	..	..	1	..	20	57
1	..	1	..	2	..	13	1	96	325
8	1	2	..	..	..	8	12	55	207
1	..	23	1	4	..	58	10	420	792
62	12	145	15	17	..	137	26	669	1,618
5	1	3	2	2	..	18	1	221	335
7	4	16	1	1	..	55	15	395	596
4	..	..	..	1	..	25	15	142	316
..	..	..	..	..	..	3	..	63	208
..	..	4	..	..	..	10	..	62	133
..	..	5	2	..	..	9	1	152	386
..	..	..	..	..	..	..	..	33	47
19	1	7	..	1	..	46	7	295	680
11	3	234	8	13	..	81	11	766	1,593
9	3	100	6	8	1	57	12	310	660
51	24	47	5	3	..	70	10	359	751
10	2	49	20	24	1	191	101	1,003	2,097
29	5	135	25	70	..	78	14	573	1,243
..	..	1	..	..	..	14	1	88	179
9	..	29	1	5	..	51	4	610	1,207
..	..	18	4	11	..	22	20	58	95
44	3	67	5	39	..	258	103	946	1,466
3	..	15	5	6	..	7	3	178	326

VILLAGEWISE PRIMARY

3. ERODE

Serial No.	Location Code No.	Name of Village	Area of Village in Hectares	Occupied Residential Houses	No. of House-holds	Total Population including Institutional & Houseless Population		
						P	M	F
0	1	2	3	4	5	6	7	8
69	77	Muthampalayam ..	320.93	192	216	1,047	511	5362
70	78	Pudur ..	1,206.50	769	858	3,531	1,810	1,71
71	79	Punjailakkapuram ..	508.64	659	766	3,145	1,566	1,579
72	81	Nanjailakkapuram ..	51.80	..		Uninhabited		..
73	82	Sathambur ..	251.23	..	..	Uninhabited		..
74	83	Kangayampalayam ..	186.48	154	160	700	350	350
75	84	Karukkupalayam ..	183.89	..	..	Uninhabited		..
76	85a/b	Nanjaiuthukkuli ..	761.60	609	723	3,047	1,577	1,470
77	85b/b	Nanjaiuthukkuli ..	839.40	880	914	3,794	1,926	1,868
78	86	Modakurichi ..	1,659.37	1,630	1,837	7,523	3,843	3,680
79	87a/b	Elumathur ..	1,085.77	720	751	3,246	1,648	1,598
80	87b/b	Elumathur ..	1,071.22	759	799	3,229	1,658	1,571
81	88	Velampalayam ..	1.445.22	671	729	3,070	1,580	1,490
82	89	Poonduraisemur ..	774.05	430	468	2,042	1,035	1,007
83	90a/b	Avalpoondurai ..	2,693.30	1,832	1,899	8,439	4,318	4,121
84	90b/b	Avalpoondurai ..	727.70	448	483	2,059	1,080	979
85	91	Modavandisathyamangala m ..	979.02	977	1,091	4,712	2,370	2,342
86	92a/c	Thuyyampoondurai ..	815.84	462	514	2,354	1,202	1,152
87	92b/c	Thuyyampoondurai ..	892.25	465	488	2,224	1,145	1,079
88	92c/c	Thuyyampoondurai ..	1,552.90	779	931	4,111	2,105	2,006
89	93	Attavanaianumanpalli ..	1,655.01	713	759	3,296	1,681	1,615
90	94	Mukasianumanpalli ..	815.85	645	734	3,213	1,626	1,587
91	95	Thenmugamvellodu ..	3,253.44	1,518	1,701	7,179	3,683	3,496
92	96	Velampalayam ..	106.48	53	75	296	152	144
93	97	Kanagapuram ..	774.41	371	544	2,373	1,241	1,132
94	98	Kavundachipalayam ..	1,054.13	568	788	3,621	1,892	1,729
95	99	Pungambadi ..	833.98	439	510	2,221	1,132	1,089
96	100	Puthurpudupalayam ..	660.19	207	273	1,140	580	560
97	101a/b	Vadamugham Vellodu ..	507.55	325	360	1,705	870	835
98	101b/b	Vadamugham Vellodu ..	1,958.45	781	1,076	4,556	2,335	2,221
99	102	Mukasipulavampalayam ..	303.62	93	151	649	345	304
100	103	Ingur ..	2,382.82	886	1,126	4,667	2,359	2,308
101	104A	Karumandi Sellipalayam ..	2,066.82	2,138	2,270	9,731	5,142	4,589
102	104B	Perundurai ..	2,336.13	2,259	2,343	10,256	5,184	5,072

CENSUS ABSTRACTS—*cont.*

TALUK

Scheduled Castes		Scheduled Tribes		Literate and Educated Persons		WORKERS					
						Total Workers (i—ix)		I Cultivators		II Agricultural Labourers	
M	F	M	F	M	F	M	F	M	F	M	F
9	10	11	12	13	14	15	16	17	18	19	20
70	56	..	..	257	59	324	14	226	12	9	1
256	242	..	..	828	244	1,174	445	451	192	282	227
268	266	..	..	723	298	1,026	495	233	85	395	339
..	..	..	..	..	Uninhabited		..	..	..	..	..
..	..	..	..	..	Uninhabited		..	..	..	..	..
124	133	..	..	132	48	226	43	54	..	72	7
..	..	..	..	..	Uninhabited		..	..	..	..	..
352	318	..	..	620	254	1,099	554	542	152	380	387
338	310	..	..	760	255	1,326	611	395	77	532	476
700	662	..	..	1,739	801	2,522	1,529	962	410	820	937
241	255	..	..	511	175	1,111	379	483	97	253	158
334	318	..	..	675	225	1,110	676	445	187	315	416
434	379	..	..	481	108	1,026	503	456	231	337	186
243	250	..	..	323	94	660	290	327	16	191	234
743	697	..	..	1,637	551	2,734	1,149	964	173	753	765
143	142	..	..	409	110	697	201	323	63	243	130
209	186	..	..	1,059	296	1,549	659	527	61	394	537
266	236	..	..	420	145	791	496	385	237	294	247
237	205	..	..	468	128	749	448	368	219	205	180
425	454	..	..	776	212	1,380	284	682	33	452	243
402	408	..	..	671	197	1,084	605	592	287	272	287
221	216	..	..	830	245	1,077	276	517	131	183	121
816	779	..	..	1,388	404	2,421	1,133	1,085	405	712	616
36	40	..	..	70	13	96	17	53	..	23	15
156	149	..	..	405	140	786	224	398	15	245	199
322	311	..	..	701	205	1,141	337	469	91	281	185
258	242	..	..	420	77	756	675	418	443	171	138
33	34	..	..	274	69	392	59	258	15	44	35
75	63	..	..	311	96	552	273	180	10	106	152
444	446	..	..	1,201	309	1,432	557	648	273	205	216
48	39	..	..	163	33	247	27	109	8	60	19
308	281	..	..	1,033	302	1,529	645	688	199	251	348
615	589	..	..	2,458	1,161	3,054	387	859	46	444	146
796	828	..	..	2,645	1,283	3,144	564	894	194	365	105

VILLAGEWISE PRIMARY

3. ERODE

Serial No.	Location Code No.	Name of Village	WORKERS							
			III Livestock, Forestry, Fishing, Hunting, Plantations, Orchards & Allied activities		IV Mining and Quarrying		(V) Manufacturing, Processing, Servicing and Repairs			
							(a) Household Industry		(b) Other than Household Industry	
			M	F	M	F	M	F	M	F
			21	22	23	24	25	26	27	28
69	77	Muthampalayam ..	..	..	..	..	21	..	1	..
70	78	Pudur ..	1	1	3	..	41	..	148	3
71	79	Punjailakkapuram ..	10	2	3	2	20	7	168	13
72	81	Nanjailakkapuram ..	..	..	..	Uninhabited		..	..	..
73	82	Sathambur ..	..	..	..	Uninhabited		..	..	..
74	83	Kangayampalayam ..	1	..	..	..	64	27	8	2
75	84	Karukkupalayam ..	..	..	..	Uninhabited		..	..	..
76	85a/b	Nanjaiuthukuli ..	..	..	..	..	21	..	31	1
77	85b/b	Nanjaiuthukuli ..	..	..	2	..	134	13	37	1
78	86	Modakurichi ..	30	14	4	5	109	22	91	6
79	87a/b	Elumathur ..	5	2	40	36	88	41	70	8
80	87b/b	Elumathur ..	4	..	1	..	85	15	34	..
81	88	Velampalayam ..	13	5	2	1	88	48	18	2
82	89	Poonduraisemur ..	1	..	..	..	52	20	6	..
83	90a/b	Avalpoondurai ..	28	2	1	1	260	148	302	6
84	90b/b	Avalpoondurai ..	..	..	1	..	43	4	5	..
85	91	Modavandisathyamangalam ..	4	..	3	..	48	2	278	5
86	92a/c	Thuyyampoondurai ..	..	..	..	..	49	4	13	1
87	92b/c	Thuyyampoondurai ..	..	..	6	..	102	37	16	..
88	92c/c	Thuyyampoondurai ..	3	..	..	..	57	..	54	..
89	93	Attavanaianumanpalli ..	..	..	14	..	60	21	33	..
90	94	Mukasianumanpalli ..	7	..	2	1	140	9	38	..
91	95	Thenmugam Vellodu ..	2	1	..	..	265	73	71	1
92	96	Velampalayam ..	..	..	..	..	..	1	8	..
93	97	Kanagapuram ..	1	..	..	..	41	2	26	1
94	98	Kavundachipalayam ..	1	..	..	..	185	33	44	4
95	99	Pungambadi ..	..	..	..	..	82	66	37	12
96	100	Puthurpudupalayam ..	..	..	..	..	31	3	4	..
97	101a/b	Vadamugham Vellodu ..	1	..	..	..	152	89	47	9
98	101b/b	Vadamugham Vellodu ..	1	1	5	..	180	25	70	3
99	102	Mukasipulavampalayam ..	..	..	..	..	65	..	2	..
100	103	Ingur ..	8	4	..	1	225	72	123	4
101	104A	Karumandisellipalayam ..	32	6	4	..	97	11	280	33
102	104B	Perundural ..	39	16	1	..	240	43	440	55

CENSUS ABSTRACT—*cont.*

TALUK

WORKERS									
VI		VII		VIII		IX		X	
Construction		Trade and Commerce		Transport, Storage & Communications		Other Services		Non-Workers	
M	F	M	F	M	F	M	F	M	F
29	30	31	32	33	34	35	36	37	38
..	..	2	..	12	..	53	1	187	522
24	6	106	4	31	..	87	12	636	1,276
16	22	101	7	21	..	59	18	540	1,084
..	..	..	..	Uninhabited		..	..	..	..
..	..	..	..	Uninhabited		..	..	..	..
..	2	13	..	8	..	6	5	124	307
..	..	..	..	Uninhabited		..	..	..	..
38	3	33	1	3	..	51	10	478	916
47	23	57	6	21	..	101	15	600	1,257
83	52	104	11	26	..	293	72	1,321	2,151
18	12	57	10	5	..	92	15	537	1,219
134	42	25	3	8	..	59	13	548	895
38	20	8	1	5	..	61	9	554	987
22	..	12	2	2	..	47	18	375	717
52	15	128	8	31	..	215	31	1,584	2,972
30	..	12	..	3	..	37	4	383	778
26	12	141	26	25	..	103	16	821	1,683
2	..	7	..	5	..	36	7	411	656
14	9	17	1	..	..	21	2	396	631
27	..	37	2	5	..	63	6	725	1,722
34	2	6	..	7	..	66	8	597	1,010
33	2	63	4	8	..	86	8	549	1,311
52	8	27	4	51	4	156	21	1,262	2,363
4	1	2	..	..	..	6	..	56	127
7	..	21	3	6	..	41	4	455	908
34	13	28	2	25	..	74	9	751	1,392
1	..	3	..	15	..	29	16	376	414
12	3	5	..	11	..	27	3	188	501
..	1	18	1	7	..	41	11	318	562
53	19	62	5	85	..	123	15	903	1,664
..	..	1	..	..	..	10	..	98	277
34	5	35	1	52	..	113	11	830	1,663
129	18	492	21	183	..	534	106	2,088	4,202
78	21	569	44	104	1	414	85	2,040	4,508

VILLAGEWISE PRIMARY

3. ERODE

Serial No	Location Code No.	Name of Village	Area of Village in Hectares	Occupied Residential Houses	No. of House-holds	Total Population including Institutional & Houseless Population		
						P	M	F
0	1	2	3	4	5	6		8
103	105	Veppampalayam ..	422.60	148	197	863	436	427
104	106	Thiruvachi ..	833.98	346	429	1,819	931	888
105	107	Poovampalayam ..	103.60	73	73	308	153	155
106	108	Palakarai ..	745.45	686	751	3,110	1,616	1,494
107	109	Nallampatti ..	893.52	538	731	3,014	1,530	1,484
108	110	Unjapalayam ..	199.04	98	98	398	199	199
109	111	Namittipalayam ..	321.68	131	131	551	266	285
110	112	Sinnamallampalayam ..	334.11	133	225	857	436	421
111	113	Thudupathi ..	243.46	277	284	1,217	621	596
112	114	Sullipalayam ..	352.73	157	157	734	375	359
113	115	Pattakkarampalayam ..	411.57	277	392	1,811	900	911
114	116	Kullampalayam ..	349.10	144	188	804	390	414
115	117	Ponmudi ..	448.88	213	213	873	439	434
116	118	Ayigoundempalayam ..	313.39	326	338	1,452	733	719
117	119	Seenapuram ..	613.04	564	567	2,366	1,235	1,131
118	120	Talayampalayam ..	292.73	141	149	659	347	312
119	121	Karandipalayam ..	385.20	196	196	848	429	419
120	122	Mettupudur ..	476.40	260	271	1,094	553	541
121	123	Chinnaveera Sangili ..	600.31	356	356	1,622	841	781
122	124	Periaveera Sangili ..	593.13	353	356	1,569	801	768
123	125	Erumakkaram Palayam ..	150.41	103	104	423	199	224
124	126	Vijayapuri ..	600.08	551	688	3,065	1,580	1,485
125	127	Agrahara Vijayamangalam ..	101.01	..	..	Uninhabited	..	..
126	128	Marappanaickempalayam ..	51.80	8	8	40	22	18
127	129	Moongilpalayam ..	675.99	386	487	2,038	1,014	1,024
128	130	Kambiliampatty ..	782.82	453	485	1,917	964	953
129	131	Varapalayam ..	639.73	216	237	1,046	522	524
130	132	Kongampalayam ..	233.10	89	105	403	205	198
131	133	Nadupatty ..	512.82	164	164	762	399	363
132	134	Puthurpallapalayam ..	686.87	158	221	921	473	448
133	135	Attavanaipallagoundempalayam ..	85.68	66	66	288	143	145
134	136	Mukasipallagoundempalayam ..	315.98	423	476	2,091	1,060	1,031
135	137	Koonampatty ..	313.01	217	231	952	475	477
136	138	Sengalipalayam ..	506.95	256	263	1,035	520	515

CENSUS ABSTRACT—*cont.*

TALUK

Scheduled Castes		Scheduled Tribes		Literate and Educated Persons		WORKERS					
						Total Workers (i—ix)		I Cultivators		II Agricultural Labourers	
M	F	M	F	M	F	M	F	M	F	M	F
9	10	11	12	13	14	15	16	17	18	19	20
94	73	..	..	139	45	279	9	136	7	108	2
191	169	..	..	191	85	659	140	352	65	195	69
23	24	..	..	73	21	109	4	74	2	23	2
149	152	..	..	621	184	1,118	449	351	150	241	185
204	204	..	..	401	146	1,079	515	552	185	272	238
89	88	..	..	52	4	159	66	109	31	49	35
69	63	..	..	31	2	180	13	116	4	56	9
66	85	..	..	142	28	315	6	180	1	52	3
174	168	..	..	285	131	375	46	94	7	97	7
55	50	..	..	119	43	231	13	113	..	84	11
108	109	..	..	395	153	582	114	247	61	43	28
39	33	..	..	86	6	275	216	135	82	40	72
52	66	..	..	232	61	301	118	151	40	48	38
34	40	..	..	348	114	494	134	104	31	25	21
90	88	..	..	448	140	836	335	413	171	114	114
51	37	..	..	155	43	247	135	101	62	39	49
85	74	..	..	115	24	286	140	114	19	65	73
66	60	..	..	271	67	373	155	133	36	52	63
140	128	..	..	386	102	540	127	145	2	143	82
30	24	..	..	419	180	516	166	139	62	40	55
39	30	..	..	115	21	131	23	40	3	15	7
145	142	..	..	792	327	994	359	226	25	136	134
..	..	..	..	..	Uninhabited		..	..	..	..	..
..	..	..	..	2	..	9	3	..	..	7	2
156	135	..	..	395	194	640	344	199	160	201	102
165	138	..	..	334	120	636	222	296	131	140	61
32	31	..	..	160	15	365	216	166	47	9	..
35	26	..	..	89	20	125	58	43	2	14	..
40	35	..	..	157	24	299	64	152	8	50	36
109	106	..	..	107	19	336	119	178	19	25	23
19	20	..	..	70	40	90	35	16	..	8	15
197	193	..	..	338	89	704	335	177	17	220	266
77	71	..	..	139	30	329	124	130	1	47	50
99	84	..	..	223	46	378	115	188	9	74	42

VILLAGEWISE PRIMARY

3. ERODE

Serial No.	Location Code No.	Name of Village	WORKERS							
			III Livestock, Forestry, Fishing, Hunting, Plantations, Orchards & Allied activities		IV Mining and Quarrying		(V) Manufacturing, Processing, Servicing and Repairs			
							(a) Household Industry		(b) Other than Household Industry	
			M	F	M	F	M	F	M	F
			21	22	23	24	25	26	27	28
103	105	Veppampalayam	..	..	..	..	..	..	..	..
104	106	Thiruvachi	..	..	..	..	12	1	34	..
105	107	Poovampalayam	..	..	..	..	..	..	1	..
106	108	Palakarai	..	2	..	..	296	93	76	4
107	109	Nallampatti	10	10	..	..	42	2	40	13
108	110	Unjapalayam	..	..	..	..	1	..	..	..
109	111	Namittipalayam	..	..	..	..	6	..	2	..
110	112	Sinnamallampalayam	..	..	..	..	54	1	17	..
111	113	Thudupathi	..	..	1	..	64	14	21	2
112	114	Sullipalayam	..	..	..	..	19	..	8	..
113	115	Pattakkarampalayam	..	..	..	..	163	11	50	1
114	116	Kullampalayam	..	..	..	..	85	56	5	4
115	117	Ponmudi	10	11	..	..	55	20	8	6
116	118	Ayigoundempalayam	..	..	..	..	289	34	41	42
117	119	Seenapuram	1	2	..	..	103	18	87	11
118	120	Talayampalayam	..	..	..	..	31	9	32	..
119	121	Karandipalayam	..	..	..	..	94	46	1	..
120	122	Mettupudur	18	13	..	..	55	28	51	6
121	123	Chinnaveera Sangili	..	..	..	..	203	34	20	3
122	124	Periaveera Sangirli	2	1	..	..	217	36	52	1
123	125	Erumakkarampalayam	2	..	..	..	28	5	11	..
124	126	Vijayapuri	11	7	..	..	262	132	199	33
125	127	Agrahara Vijayamangalam	..	..	Uninhabited		..	..	..	..
126	128	Marappanaickempalayam	..	..	..	..	1	1	1	..
127	129	Moongilpalayam	2	..	..	..	40	18	78	21
128	130	Kambiliampatty	6	1	..	..	16	..	80	9
129	131	Varapalayam	28	60	..	..	98	60	28	1
130	132	Kongampalayam	11	19	..	..	18	21	2	2
131	133	Nadupatty	..	..	..	..	25	10	44	7
132	134	Puthur Pallapalayam	..	..	..	..	31	15	35	12
133	135	Attavanai Pallagoundempalayam	..	..	..	..	..	..	42	19
134	136	Mukasipallagoundempalayam	1	..	..	..	88	30	147	3
135	137	Koonampatty	12	10	..	..	68	42	12	..
136	138	Sengalipalayam	5	..	..	..	57	42	24	14

CENSUS ABSTRACT—*cont.*

TALUK

WORKERS									
VI		VII		VIII		IX		X	
Construction		Trade and Commerce		Transport, Storage & Communications		Other Services		Non-Workers	
M	F	M	F	M	F	M	F	M	F
29	30	31	32	33	34	35	36	37	38
..	..	3	..	1	..	3	..	1571	148
9	1	16	1	8	..	33	3	272	748
..	..	..	..	2	..	9	..	44	151
6	1	90	11	9	..	49	3	498	1,045
46	16	38	9	4	..	75	42	451	969
..	..	..	..	..	..	..	..	40	133
..	..	..	..	..	..	..	..	86	272
..	..	4	..	1	..	7	1	121	415
2	.	38	2	16	..	43	13	246	550
..	..	1	..	..	..	6	2	144	346
26	..	..	1	4	..	49	12	318	797
3	..	4	2	..	..	3	..	115	198
..	..	7	2	..	..	22	1	138	316
9	3	14	..	2	..	10	3	239	585
20	..	44	9	10	..	44	10	399	796
4	..	35	14	..	..	5	1	100	177
..	..	2	2	..	..	10	..	143	279
22	..	13	5	2	..	27	4	180	386
1	..	7	2	5	..	16	4	301	654
8	..	16	6	2	..	40	5	285	602
12	..	6	8	1	..	16	..	68	201
6	1	77	16	9	..	68	11	586	1,126
..	..	..	..	Uninhabited		..	..	..	..
..	..	..	..	..	..	..	..	13	15
5	2	58	29	15	..	42	12	374	680
28	15	14	..	4	..	52	5	328	731
4	2	9	10	3	..	20	36	157	308
2	..	28	2	..	..	7	12	80	140
1	..	11	2	1	..	15	1	100	299
1	3	3	1	..	..	63	46	137	329
..	..	15	1	..	..	9	..	53	110
8	3	37	8	2	..	24	8	356	696
3	1	27	9	..	..	30	11	146	353
4	4	..	1	..	..	26	3	142	400

VILLAGEWISE PRIMARY

3 ERODE

Serial No.	Location Code No.	Name of Village	Area of Village in Hectares	Occupied Residential Houses	No. of House-holds	Total Population including Institutional & Houseless Population		
						P	M	F
0	1	2	3	4	5	6	7	8
137	139	Kavuthampalayam ..	849.52	547	563	2,408	1,199	1,209
138	140	Sundakkampalayam ..	745.04	541	547	2,377	1,229	1,148
139	141	Sinnegoundenvalasu ..	383.63	193	241	1,084	558	526
140	142	Vattalapathy .	497.28	209	253	1,045	524	521
141	143	Velliampathy ..	297.79	215	219	967	505	462
142	144	Virumandampalayam ..	1,051.22	429	514	2,207	1,126	1,081
143	145	Muthampalayam ..	411.81	89	179	757	391	366
144	146	Chengapalli ..	1,287.78	706	947	3,935	1,953	1,982
145	147	Vadamugam Kangayampalayam ..	577.87	317	350	1,321	669	652
146	148	Thenmugam Kangayampalayam ..	463.61	249	251	1,087	542	545
147	149	Reddipalayam ..	323.75	259	259	1,080	541	539
148	151	Vadugapalayam ..	255.41	241	296	1,311	687	624
149	153	Kavundampalayam ..	331.52	147	196	840	423	417
150	155	Agrahara Periapalayam ..	538.94	196	221	1,061	516	545
151	156	Sircarperiapalayam ..	522.54	311	454	1,974	986	988
152	157	Anaipalayam ..	616.78	359	366	1,548	761	787
153	158	Pallavarayanpalayam ..	222.56	93	119	524	263	261
154	159	Agraharakathamkanni ..	207.95	126	126	550	266	284
155	160	Sircarkathamkanni ..	748.20	235	284	1,232	605	627
156	161	Ichipalayam ..	474.00	171	184	830	408	422
157	162	Sirukalinji ..	1,160.32	310	460	1,964	1,031	933
158	163	Punjai Dalavoipalayam ..	1,137.01	469	489	2,045	1,037	1,008
159	164	Voipadi ..	1,427.09	382	475	1,893	947	946
160	165	Kuthampalayam ..	576.39	212	277	1,178	571	607
161	166	Punjaipalatholuvu ..	1,465.54	639	663	2,573	1,314	1,259
162	167	Nanjai palatholuvu ..	176.12	..	..	Uninhabited	..	..
163	168	Kodumanal ..	701.89	207	207	831	434	397
164	169	Orathupalayam ..	274.54	120	121	464	236	228
165	170	Pudupalayam ..	727.63	256	273	1,144	585	559
166	171	Ellaigramam ..	608.64	254	339	1396	693	703
167	172	Ekkattampalayam ..	1,380.36	622	684	2,852	1,472	1,380
168	173	Attavanaipidariyur ..	929.73	856	1,154	4,871	2,467	2,404
169	174	Mukasipidariyur ..	1,305.47	1,205	1,509	6,564	3,327	3,237
170	175a/b	Chennimalai ..	1,904.47	517	563	2,503	1,236	1,267

CENSUS ABSTRACTS—*cont.*

TALUK

Scheduled Castes		Scheduled Tribes		Literate and Educated Persons		WORKERS					
						Total Workers (i—ix)		I Cultivators		II Agricultural Labourers	
M	F	M	F	M	F	M	F	M	F	M	F
9	10	11	12	13	14	15	16	17	18	19	20
298	300	..	..	519	101	875	297	317	18	243	111
257	240	..	..	436	119	750	212	177	6	222	124
60	53	..	..	162	29	337	21	135	4	100	13
144	180	..	..	222	65	340	173	135	24	96	104
129	131	..	..	261	94	294	9	79	..	5	..
224	202	..	..	394	61	763	221	291	29	258	129
41	34	..	..	121	17	260	48	119	20	9	11
404	372	..	..	588	138	1,313	727	508	273	284	211
140	141	4	1	283	53	415	143	209	4	42	101
105	102	..	..	201	56	380	125	169	16	80	84
171	147	..	..	291	34	363	97	125	16	177	80
196	184	..	..	249	60	396	63	99	6	74	20
44	49	..	..	228	143	267	58	89	9	43	34
71	75	..	..	58	6	317	130	232	70	7	4
260	263	..	..	352	62	636	236	170	39	65	89
228	266	..	..	243	33	496	126	244	10	160	98
46	39	..	..	116	9	186	91	98	18	44	39
17	22	..	..	86	12	165	75	85	24	22	46
75	73	..	..	260	74	440	111	209	8	30	18
117	115	..	..	87	17	289	199	146	125	67	62
61	54	..	..	390	83	669	308	342	136	159	59
198	195	..	..	548	73	638	107	356	16	108	71
72	166	..	..	282	60	613	140	303	50	55	32
178	189	..	..	145	34	348	97	173	10	135	59
326	286	..	..	443	93	944	421	464	83	216	273
..	..	..	..	..	Uninhabited		..	..	..	..	..
59	56	..	..	218	52	305	76	156	11	40	17
33	34	..	..	61	4	181	144	79	82	33	32
103	97	..	..	220	39	412	170	156	39	91	75
128	111	..	..	287	54	480	203	240	62	83	79
330	293	..	..	496	152	965	308	418	44	313	230
159	158	..	..	1,106	362	1,577	666	187	5	96	85
240	246	..	..	1,314	340	2,011	666	460	29	134	63
135	136	..	..	398	102	848	289	438	82	67	60

VILLAGEWISE PRIMARY

3. ERODE

Serial No.	Location Code No.	Name of Village	WORKERS							
			III Livestock, Forestry, Fishing, Hunting, Plantations, Orchards & Allied activities		IV Mining and Quarrying		(V) Manufacturing, Processing, Servicing and Repairs			
							(a) Household Industry		(b) Other than Household Industry	
			M	F	M	F	M	F	M	F
			21	22	23	24	25	26	27	28
137	139	Kavuthampalayam ..	27	116	..	..	214	45	12	3
138	140	Sundakkampalayam ..	..	..	..	..	148	51	90	1
139	141	Sinnegoundenvalasu ..	..	..	..	..	49	2	22	..
140	142	Vattalapathy ..	12	6	..	..	6	4	15	1
141	143	Velliampathy ..	2	1	..	..	40	..	40	1
142	144	Virumandampalayam ..	1	8	..	..	13	19	99	21
143	145	Muthampalayam ..	..	..	..	..	58	3	48	4
144	146	Chengapalli ..	6	2	..	..	322	175	46	14
145	147	Vadamugam Kangayampalayam	4	4	..	..	18	15	61	5
146	148	Thenmugamkangayampalayam	5	4	8	..	33	4	24	8
147	149	Reddipalayam ..	1	..	..	..	15	..	17	..
148	151	Vadugapalayam ..	..	1	..	..	25	7	88	24
149	153	Kavundampalayam ..	..	..	..	..	14	1	42	4
150	155	Agraharaer Piapalayam ..	2	..	..	..	1	1	30	50
151	156	Sircarperiapalayam ..	52	27	..	..	7	2	252	40
152	157	Anaipalayam ..	1	..	..	..	4	10	55	5
153	158	Pallavarayanpalayam ..	..	..	..	..	5	21	31	11
154	159	Agraharakathamkanni ..	..	..	..	..	30	5	11	..
155	160	Sircarkathamkanni ..	25	25	..	..	82	22	41	2
156	161	Ichipalayam ..	1	1	..	..	46	6	12	3
157	162	Sirukalinji ..	1	2	..	..	104	92	11	7
158	163	Punjai Dalavoipalayam ..	3	2	..	..	42	8	23	4
159	164	Voipadi ..	13	27	..	..	97	14	17	..
160	165	Kuthampalayam ..	..	..	..	..	17	26	..	..
161	166	Punjaipalatholuvu ..	1	3	..	..	98	23	90	26
162	167	Nanjaipalatholuvu ..	..	..	Uninhabited		..	..	..	..
163	168	Kodumanal ..	5	6	..	..	38	35	49	7
164	169	Orathupalayam ..	3	10	..	..	4	4	49	10
165	170	Pudupalayam ..	9	17	..	..	62	24	73	7
166	171	Ellaigramam ..	17	32	..	..	12	14	58	7
167	172	Ekkattampalayam ..	..	..	..	..	71	11	96	5
168	173	Attavanaipidariyur ..	8	10	..	..	155	58	809	464
169	174	Mukasipidariyur ..	24	36	4	..	498	167	580	295
170	175a/b	Chennimalai ..	35	50	..	..	116	57	95	23

CENSUS ABSTRACT—*cont.*

TALUK

WORKERS									
VI		VII		VIII		IX		X	
Construction		Trade and Commerce		Transport, Storage & Communications		Other Services		Non-Workers	
M	F	M	F	M	F	M	F	M	F
29	30	31	32	33	34	35	36	37	38
13	2	6	2	2	..	41	..	324	912
7	4	50	15	12	..	44	11	479	936
1	..	3	..	10	..	17	2	221	505
6	..	19	3	1	..	50	31	184	348
2	..	16	..	2	..	108	7	211	453
2	1	22	3	9	..	68	11	363	860
5	6	5	..	8	..	8	4	131	318
26	29	58	6	14	..	49	17	640	1,255
8	2	9	3	8	..	56	9	254	509
3	1	13	..	3	..	42	8	162	420
..	1	9	..	..	..	19	..	178	442
4	..	30	3	33	..	43	2	291	561
3	2	46	6	2	..	28	2	156	359
26	5	2	..	..	..	17	..	199	415
22	17	13	14	5	..	50	8	350	752
2	..	11	3	1	..	18	..	265	661
..	..	3	1	..	..	5	1	77	170
1	..	5	..	..	..	11	..	101	209
1	..	4	..	1	..	47	36	165	516
..	..	6	..	2	..	9	2	119	223
9	3	11	1	..	..	32	8	362	625
4	..	3	..	58	..	41	6	399	901
19	1	9	5	51	..	49	11	334	806
..	..	2	1	1	..	20	1	223	510
..	..	28	10	4	..	43	3	370	838
..	..	..	..	Uninhabited		..	..	..	..
..	..	1	..	2	..	14	..	129	321
..	..	2	1	..	..	11	5	55	84
3	2	3	1	2	..	13	5	173	389
17	..	8	1	2	..	43	8	213	500
6	4	12	2	5	..	44	12	507	1,072
67	23	150	12	23	..	82	9	890	1,738
21	9	116	21	26	..	148	46	1,316	2,571
1	1	27	2	10	..	59	14	388	978

VILLAGEWISE PRIMARY

3. ERODE

Serial No.	Location Code No.	Name of Village	Area of Village in Hectares	Occupied Residential Houses	No. of House-holds	Total Population including Institutional & Houseless Population		
						P	M	F
0	1	2	3	4	5	6	7	8
171	175b/b	Chennimalai ..	322.53	1,661	1,916	8,564	4,447	4,117
172	176	Basuvapatti ..	806.70	536	538	2,390	1,184	1,206
173	177	Murungatholuvu ..	2,786.96	963	1,285	5,743	2,887	2,856
174	178	Kuppichipalayam ..	422.17	109	204	958	476	482
175	179A	Vadugapatti ..	2,988.79	1,013	1,604	6,960	3,334	3,626
176	179B	Arachalur ..	2,960.37	1,851	2,002	8,535	4,343	4,192
177	180	Kongudayampalayam ..	1,346.80	495	530	2,259	1,122	1,137
178	181	Kollemkoil ..	1,983.94	1,487	1,615	6,918	3,504	3,414
179	182	Murungiampalayam ..	502.46	125	176	751	374	377
180	183	Anjur ..	1,238.80	603	653	2,779	1,370	1,409
181	184	Vallipuram ..	409.77	229	229	1,005	496	509
182	185	Kondalam ..	1,719.76	769	789	3,187	1,614	1,573
183	186	Sivagiri ..	2,812.36	2,366	2,670	11,872	6,121	5,751
184	187	Vilakethy ..	795.13	325	331	1,433	732	701
185	188	Kagam ..	875.36	545	577	2,587	1,338	1,249
186	189	Ellaikkadu ..	106.74	99	104	415	217	198
187	190	Kolavilakku ..	1,004.92	429	485	2,167	1,121	1,046
188	191	Palamangalam ..	1,077.11	335	411	1,947	1,018	929
189	192	Injampalli ..	1,471.12	879	904	3,813	1,961	1,852
190	193	Thanathampalayam ..	150.18	66	67	277	129	148
191	194a/b	Punjaikalamangalam ..	829.05	671	784	3,193	1,595	1,598
192	194b/b	Punjaikalamangalam ..	812.95	862	983	3,889	1,992	1,897
193	195	Nanjaikalamangalam ..	282.09	145	188	793	382	411
194	196	Pasur ..	611.27	635	825	3,241	1,655	1,586
195	197	Punjaikilambadi ..	999.74	929	1,339	5,495	2,755	2,740
196	198	Nanjaikilambadi ..	282.31	138	138	568	258	310
197	199	Nanjaikolanalli ..	336.32	334	335	1,531	780	751
198	200	Punjaikolanalli ..	1,468.53	1,822	1,847	7,722	3,938	3,784
199	201A	Unjalur ..	515.41	595	667	2,810	1,404	1,406
200	201B	Kolathupalayam ..	945.35	1,260	1,366	5,599	2,830	2,769
201	202A	Vengambur ..	1,010.10	1,559	1,686	7,022	3,575	3,447
202	202B	Itchipalayam ..	1,520.33	970	1,011	4,181	2,064	2,117
203	203	Kodumudi ..	1,256.15	2,196	2,526	10,662	5,410	5,252
204	204	Vadivullamangalam ..	549.44	131	131	546	290	256

CENSUS ABSTRACT—*cont.*

TALUK

Scheduled Castes		Scheduled Tribes		Literate and Educated Persons		WORKERS					
						Total Workers (i—ix)		I Cultivators		II Agricultural Labourers	
M	F	M	F	M	F	M	F	M	F	M	F
9	10	11	12	13	14	15	16	17	18	19	20
170	178	..	..	2,763	1,336	2,520	608	136	30	74	83
250	257	..	..	419	113	791	274	323	52	222	185
395	404	..	..	1,225	367	1,921	271	876	20	276	192
65	75	..	..	169	42	341	182	141	64	70	73
732	772	..	..	1,098	612	2,182	779	940	131	803	553
770	762	..	..	1,509	579	2,789	1,014	1,171	341	695	567
199	226	..	..	340	107	739	422	313	146	149	138
537	559	..	..	1,622	595	2,286	667	1,010	142	641	384
..	..	..	..	178	53	284	99	180	66	46	30
200	188	..	..	478	155	907	409	470	153	228	204
99	72	..	..	311	104	348	65	177	39	104	21
183	191	..	..	650	145	1,072	387	489	59	287	271
624	651	..	..	3,088	1,114	4,018	1,249	1,222	266	813	660
127	114	..	..	317	130	470	86	233	13	172	66
234	224	..	..	690	248	874	212	439	51	211	127
56	52	..	..	72	20	134	6	58	2	37	1
293	266	..	..	524	92	763	43	351	2	246	30
147	157	..	..	358	94	676	191	330	69	160	84
372	325	..	..	860	219	1,322	783	750	371	337	365
41	45	..	..	45	26	82	80	40	45	39	34
337	350	..	..	696	179	1,052	758	400	389	375	269
289	290	..	..	946	362	1,316	694	594	245	419	381
33	27	..	..	153	63	257	185	127	4	94	174
412	438	..	..	842	328	1,063	404	337	17	423	368
560	602	3	2	1,362	491	1,916	551	762	122	689	342
82	107	..	..	137	70	167	76	90	3	54	72
276	267	..	..	435	149	444	313	46	40	206	238
514	569	..	..	1,998	676	2,652	1,135	1,254	97	819	965
143	130	..	..	784	354	850	298	235	29	184	242
544	561	..	..	1,347	652	1,995	486	854	55	743	397
360	353	..	..	1,887	702	2,542	1,230	1,076	405	710	760
413	413	..	..	670	180	1,412	299	742	65	440	218
515	492	5	5	3,153	1,781	3,210	1,063	780	41	746	819
..	1	..	..	119	35	184	160	103	86	48	69

VILLAGEWISE PRIMARY

3. ERODE

Serial No.	Location Code No.	Name of Village	WORKERS							
			III Livestock, Forestry, Fishing, Hunting, Plantations, Orchards & Allied activities		IV Mining and Quarrying		(V) Manufacturing, Processing, Servicing and Repairs			
							(a) Household Industry		(b) Other than Household Industry	
			M	F	M	F	M	F	M	F
			21	22	23	24	25	26	27	28
171	175b/b	Chennimalai ..	..	1	1	..	324	195	1,102	204
172	176	Basuvapatti ..	2	2	..	..	96	16	91	6
173	177	Murungatholuvu ..	6	4	..	..	245	6	341	22
174	178	Kuppichipalayam ..	..	..	..	..	95	39	8	1
175	179A	Vadugapatti ..	4	..	13	..	70	7	92	17
176	179B	Arachalur ..	18	8	10	3	168	5	365	43
177	180	Kongudayampalayam ..	24	11	1	..	70	40	113	58
178	181	Kollemkoil ..	1	2	2	..	259	69	74	1
179	182	Murungiampalayam ..	1	..	..	..	31	1	7	..
180	183	Anjur ..	3	..	..	..	57	23	43	8
181	184	Vallipuram ..	..	..	..	..	36	2	2	..
182	185	Kondalam ..	1	..	..	..	148	41	58	1
183	186	Sivagiri ..	21	1	10	..	895	208	227	21
184	187	Vilakethy ..	1	..	..	..	17	2	10	..
185	188	Kagam ..	1	..	2	2	73	2	21	..
186	189	Ellaikkadu ..	..	..	..	..	4	..	6	..
187	190	Kolavilakku ..	4	1	..	..	52	..	22	..
188	191	Palamangalam ..	..	..	..	..	50	27	57	3
189	192	Injampalli ..	1	..	..	..	45	5	46	7
190	193	Thanathampalayam ..	..	..	..	..	..	..	2	..
191	194a/b	Punjaikalamangalam ..	..	..	33	..	29	15	40	44
192	194b/b	Punjaikalamangalam ..	10	1	..	..	81	5	37	5
193	195	Nanjaikalamangalam ..	4	..	..	..	5	..	2	..
194	196	Pasur ..	1	4	..	..	4	1	71	2
195	197	Punjaikilambadi ..	1	2	8	..	20	10	103	10
196	198	Nanjaikilambadi ..	..	..	..	..	2	..	2	..
197	199	Nanjaikolanalli ..	11	..	..	..	32	3	18	3
198	200	Punjaikolanalli ..	1	..	16	..	49	4	89	1
199	201A	Unjalur ..	3	..	2	..	81	..	120	0
200	201B	Kolathupalayam ..	2	1	15	..	77	..	107	17
201	202A	Vengambur ..	6	2	..	..	31	2	387	29
202	202B	Itchipalayam ..	1	..	8	..	51	1	45	..
203	203	Kodumudi ..	9	..	27	..	66	14	297	13
204	204	Vadivullamangalam ..	..	..	..	..	9	..	9	1

CENSUS ABSTRACT—*cont.*

TALUK

WORKERS									
VI		VII		VIII		IX		X	
Construction		Trade and Commerce		Transport, Storage & Communications		Other Services		Non-Workers	
M	F	M	F	M	F	M	F	M	F
29	30	31	32	33	34	35	36	37	38
48	16	337	22	65	..	433	57	1,927	3,509
8	2	9	4	2	..	38	6	393	932
18	8	25	4	4	..	130	15	966	2,585
3	..	3	..	..	..	21	5	135	300
26	6	78	16	15	..	141	49	1,152	2,847
43	7	111	10	18	..	190	30	1,554	3,178
11	3	9	2	10	..	39	24	383	715
50	35	115	5	5	..	129	29	1,218	2,747
1	2	3	..	..	..	15	..	90	278
13	1	21	4	5	..	67	16	463	1,000
..	..	8	..	..	..	21	3	148	444
4	1	24	6	2	..	59	8	542	1,186
79	10	337	29	24	..	390	54	2,103	4,502
..	..	21	4	1	..	15	1	262	615
10	7	40	2	2	..	75	21	464	1,037
3	..	1	..	..	..	25	3	83	192
3	..	21	1	..	..	64	9	358	1,003
..	..	22	1	1	..	56	7	342	738
35	12	42	7	2	..	64	16	639	1,069
..	..	..	..	..	..	1	1	47	68
53	24	33	5	9	1	80	11	543	840
20	17	30	6	17	..	108	34	676	1203
..	..	8	2	1	..	16	5	125	226
26	..	51	3	37	..	113	9	592	1,182
68	6	76	11	17	..	172	48	839	2,189
2	..	6	..	..	..	11	1	91	234
..	..	44	12	31	..	56	17	336	438
54	30	144	10	16	..	210	28	1,286	2,649
15	1	97	9	17	..	96	11	554	1,108
14	1	40	3	5	..	138	12	835	2,283
43	..	79	10	23	..	187	22	1,033	2,217
8	..	39	..	2	..	76	15	652	1,818
57	2	609	45	101	..	518	129	2,200	4,189
10	4	2	..	..	..	3	..	106	96

VILLAGEWISE PRIMARY

3 ERODE

Serial No.	Location Code No	Name of Village	Area of Village in Hectares	Occupied Residential Houses	No. of House-holds	Total Population including Institutional & Houseless Population		
						P	M	F
0	1	2	3	4	5	6	7	8
205	205	Iyyempalayam	.. 416.26	187	199	750	367	383
206	206	Elunoothi Mangalam	.. 673.40	465	482	1,919	941	978
207	207	Devakiammapuram	.. 111.63	10	10	37	19	18
208	208	Chennasamudram	.. 1,074.83	1,274	1,309	5,381	2,711	2,670
209	209	Avudayaparai	.. 176.38	223	224	916	452	464
210	210	Nagama Naickenpalayam	.. 168.34	143	143	603	295	308
211	211	Arachalur	.. 437.71	..	Reserve Forest	..	..	..
212	212	Chennimalai	.. 681.17	..	Reserve Forest	..	..	..
213	213	Kongampalayam	.. 98.42	..	Reserve Forest	..	..	..
214	214	Vellikaradu	.. 114.00	..	Reserve Forest	..	..	..
215	215	Voipadi	.. 178.71	..	Reserve Forest	..	..	..
		Taluk Total	.. **1,547.21**	**95,070**	**107,333**	**456,998**	**232,587**	**224,411**

CENSUS ABSTRACT—*concld.*

TALUK

Scheduled Castes		Scheduled Tribes		Literate and Educated Persons		WORKERS					
						Total Workers (i—ix)		I Cultivators		II Agricultural Labourers	
M	F	M	F	M	F	M	F	M	F	M	F
9	10	11	12	13	14	15	16	17	18	19	20
5	8	..	..	143	25	255	243	203	188	9	40
210	216	..	..	286	74	637	573	329	213	275	356
..	..	..	..	1	1	14	14	14	14	..	..
489	462	..	..	1,179	438	1,813	944	644	227	694	664
65	62	..	..	257	97	276	232	120	14	107	212
97	94	..	..	111	19	188	114	80	..	81	110
..	..	..	..	..	Reserve Forest		..	..	..	..	..
..	..	..	..	..	Reserve Forest		..	..	..	..	..
..	..	..	..	..	Reserve Forest		..	..	..	..	..
..	..	..	..	..	Reserve Forest		..	..	..	..	..
..	..	..	..	..	Reserve Forest		..	..	..	..	..
38,170	**37,223**	**14**	**9**	**96,747**	**33,079**	**152,014**	**55,888**	**60,120**	**14,302**	**37,420**	**29,830**

VILLAGEWISE PRIMARY

3. ERODE

Serial No.	Location Code No.	Name of Village	WORKERS							
			III Livestock, Forestry, Fishing, Hunting, Plantations, Orchards & Allied activities		IV Mining and Quarrying		(V) Manufacturing, Processing, Servicing and Repairs			
							(a) Household Industry		(b) Other than Household Industry	
			M	F	M	F	M	F	M	F
			21	22	23	24	25	26	27	28
205	205	Iyyempalayam ..	..	..	..	..	11	5	4	..
206	206	Elunoothimangalam ..	..	..	..	..	1	1	4	..
207	207	Devakiammapuram ..	..	..	..	..	..	..	..	..
208	208	Chenna Samudram ..	..	..	11	..	30	9	127	..
209	209	Avudayaparai ..	..	..	..	..	7	1	2	..
210	210	Nagama Naickenpalayam ..	..	..	..	..	..	..	4	..
211	211	Arachalur ..	..	..	..	Reserve Forest		..	..	..
212	212	Chennimalai ..	..	..	..	Reserve Forest		..	..	..
213	213	Kongampalayam ..	..	..	..	Reserve Forest		..	..	..
214	214	Vellikaradu ..	..	..	..	Reserve Forest		..	..	..
215	215	Voipadi ..	..	..	..	Reserve Forest		..	..	..
		Taluk Total ..	**971**	**865**	**286**	**57**	**15,301**	**4,381**	**13,079**	**2,168**

CENSUS ABSTRACT—*concld.*

TALUK

WORKERS									
VI		VII		VIII		IX		X	
Construction		Trade and Commerce		Transport, Storage, & Communications		Other Services		Non-Workers.	
M	F	M	F	M	F	M	F	M	F
29	30	31	32	33	34	35	36	37	38
12	7	2	..	..	..	14	3	112	140
3	2	5	..	2	..	18	1	304	405
..	..	..	..	..	..	..	..	5	4
25	..	108	7	17	..	157	37	898	1,726
3	..	7	1	9	..	21	4	176	232
..	..	6	..	9	..	8	4	107	194
..	..	..	..	Reserve Forest		..	..	..	..
..	..	..	..	Reserve Forest		..	..	..	..
..	..	..	..	Reserve Forest		..	..	..	..
..	..	..	..	Reserve Forest		..	..	..	..
..	..	..	..	Reserve Forest		..	..	..	..
3,017	**839**	**7,978**	**928**	**2,001**	**8**	**11,841**	**2,510**	**80,573**	**168,523**

FOOT NOTE :—

L.C. No.	
66	Non-City Urban Unit
68	Do.
69	Do.
70	Do.
71 a/b	Do.
71 b/b	Included in Erode Municipality
72 a/b	Non-City Urban Units
72 b/b	Included in Erode Municipality
73 a/b	Non-City Urban Units
73 b/b	Included in Erode Municipality
74 a/b	Non-City in Urban Units
74 b/b	Included in Erode Municipality
75 a/b	Non-City Urban Unit
75 b/b	Included in Erode Municipality
80	Non-City Urban Unit
150	Do.
152	Do.
154	Do.

APPENDIX

STATEMENT SHOWING A LIST OF REVENUE VILLAGES FORMING PART OF PANCHAYATS

3. ERODE TALUK

L.C. No.	Name of Village	Name of Panchayat in which included with alphabetical indications for the total segment	Cross reference for the other segment/ segments of the Panchayat
(1)	(2)	(3)	(4)
2	Mettupalayam	Nalligoundempalayam a/b	3 for b/b
3	Nalligoundempalayam	Do. b/b	2 for a/b
7	Poolankulam	Kunnathur a/b	10 for b/b
10	Kunnathur	Kunnathur b/b	7 for a/b
13	Settikuttai	Settikuttai a/b	14 for b/b
14	Valayapalayam	Settikuttai b/b	13 for a/b
23	Sunkakarampalayam	Vettayankinar a/b	24 for b/b
24	Vettayankinar	Vettayankinar b/b	23 for a/b
28	Kallakulam	Kallakulam a/b	110 for b/b
32	Koilpalayam	Pethampalayam a/b	33 for b/b
33	Pethampalayam	Pethampalayam b/b	32 for a/b
35	Olapalayam	Periavilamalai a/c	36 for b/c 37 for c/c
36	Periavilamalai	Periavilamalai b/c	35 for a/c 37 for c/c
37	Sinnavilamalai	Periavilamalai c/c	35 for a/c 36 for b/c
40	Koorapalayam	Koorapalayam a/d	41 for b/d 42 for c/d 43 for d/d
41	Thottani	Koorapalayam b/d	40 for a/d 42 for c/d 43 for d/d
42	Moolakarai	Koorapalayam c/d	40 for a/d 41 for b/d 43 for d/d
43	Rayapalayam	Koorapalayam d/d	40 for a/d 41 for b/d 42 for c/d

(1)	(2)	(3)	(4)
44	Kadirampatty	Kadirampatty a/c	45 for b/c 46 for c/c
45	Pagalathampalayam	Kadirampatty b/c	44 for a/c 46 for c/c
46	Nanjanapuram	Kadirampatty c/c	44 for a/c 45 for b/c
47	Thindal	Thindal a/b	76 for b/b
49	Nasianur	Nasianur a/e	52 for b/e 53 for c/e 54 for d/e 55 for e/e
52	Attayampalayam	Nasianur b/e	49 for a/e 53 for c/e 54 for d/e 55 for e/e
53	Samigoundempalayam	Nasianur c/e	49 for a/e 52 for b/e 54 for d/e 55 for e/e
54	Vettaiperiapalayam	Nasianur d/e	49 for a/e 52 for b/e 53 for c/e 55 for e/e
55	Thayirpalayam	Nasianur e/e	49 for a/e 52 for b/e 53 for c/e 54 for d/e
56	Nochipalayam	Perodu a/b	57 for b/b
57	Perodu	Perodu b/b	56 for a/b
58	Chittode	Chittode a/b	59 for b/b
59	Nallagoundempalayam	Chittode b/b	58 for a/b
60	Kumilamparappu	Suriampalayam a/c	61 for b/c 65 for c/c
61	Suriampalayam	Suriampalayam b/c	60 for a/c 65 for c/c
63	Karaiellapalayam	Elavamalai a/b	64 for b/b
64	Elavamalai	Elavamalai b/b	63 for a/b
65	Anainesuvampalayam	Suriampalayam c/c	60 for a/c 61 for b/c
76	Thindal	Thindal b/b	47 for a/b
79	Punjailakkapuram	Lakkapuram a/b	81 for b/b

L.C. No.	Name of Village	Name of Panchayat in which included with alphabetical indications for the total segment	Cross reference for the other segment/ segments of the Panchayat
(1)	(2)	(3)	(4)
81	Nanjailakkpuram	Lakkapuram b/b	79 for a/b
82	Sathambur	Nanjai Uthukkuli a/c	83 for b/c 85 b/b for c/c
83	Kangayampalayam	Nanjai Uthukkuli b/c	82 for a/c 85 b/b for c/c
84	Karukkupalayam	Modakurichi a/b	86 for b/b
85b/b	Nanjai Uthukkuli	Nanjai Uthukkuli c/c	82 for a/c 83 for b/c
86	Modakurichi	Modakurichi b/b	84 for a/b
90 b/b	Avalpoondurai	Kulur a/b	92 a/c for b/b
92a/c	Thuyyampoondurai	Kulur b/b	90 b/b for a/b
96	Velampalayam	Kanagapuram a/b	97 for b/b
97	Kanagapuram	Kanagapuram b/b	96 for a/b
106	Thiruvachi	Thiruvachi a/b	107 for b/b
107	Poovampalayam	Thiruvachi b/b	106 for a/b
108	Palakarai	Thudupathy a/c	112 for b/c 113 for c/c
110	Unjapalayam	Kallakulam b/b	28 for a/b
111	Namittipalayam	Seenapuram a/d	118 for b/d 119 for c/d 120 for d/d
112	Sinnamallampalayam	Thudupathy b/c	108 for a/c 113 for c/c
113	Thudupathy	Thudupathy c/c	108 for a/c 112 for b/c
118	Ayigoundempalayam	Seenapuram b/d	111 for a/d 119 for c/d 120 for d/d
119	Seenapuram	Seenapuram c/d	111 for a/d 118 for b/d 112 for d/d
120	Talayampalayam	Seenapuram d/d	111 for a/d 118 for b/d 119 for c/d

(1)	(2)	(3)	(4)
126	Vijayapuri	Vijayapuri a/b	127 for b/b
127	Agrahara Vijayamangalam	Vijayapuri b/b	126 for a/b
128	Marappanaickempalayam	Moongilpalayam a/b	129 for b/b
129	Moongilpalayam	Moongilpalayam b/b	128 for a/b
131	Varapalayam	Varapalayam a/b	132 for b/b
132	Kongampalayam	Varapalayam b/b	131 for a/b
133	Nadupatty	Nadupatty a/c	135 for b/c 136 for c/c
135	Attavanaipallagoundempalayam	Nadupatty b/c	133 for a/c 136 for c/c
136	Mukasipallagoundempalayam	Nadupatty c/c	133 for a/c 135 for b/c
147	Vadamugham Kangayampalaym	Kasturipalayam a/b	148 for b/b
148	Thenmugham Kangayampalayam	Kasturipalayam b/b	147 for a/b
158	Pallavarayampalayam	Pallavarayampalayam a/b	159 for b/b
159	Agraharakathamkanni	Pallavarayampalayam b/b	158 for a/b
166	Punjaipalatholuvu	Punjaipalatholuvu a/b	167 for b/b
167	Nanjaipalatholuvu	Punjaipalatholuvu b/b	166 for a/b
169	Orathupalayam	Ellaigramam a/b	171 for b/b
171	Ellaigramam	Ellaigramam b/b	169 for a/b
182	Murungiampalayam	Anjur a/b	183 for b/b
183	Anjur	Anjur b/b	182 for a/b
187	Vilakethy	Vilakethy a/b	189 for b/b
189	Ellaikadu	Vilakethy b/b	187 for a/b
192	Injampally	Injampally a/b	193 for b/b
193	Thanathampalayam	Injampally b/b	192 for a/b
197	Punjaikilambadi	Kilambadi a/b	198 for b/b
198	Nanjaikilambadi	Kilambadi b/b	197 for a/b
204	Vadivullamangalam	Iyyeampalayam a/b	205 for b/b
205	Iyyempalayam	Iyyempalayam b/b	204 for a/b
206	Elunoothimangalam	Elunoothimangalam a/b	207 for b/b
207	Devakiammapuram	Elunoothimangalam b/b	206 for a/b
209	Avudayaparai	Avudayaparai a/b	210 for b/b
210	Nagamanaickenpalayam	Avudayaparai b/b	209 for a/b

URBAN BLOCKWISE PRIMARY

3. ERODE

Serial No.	Location Code No.	Name of Town/Ward Enumerator's Block No.			Area of Town in Sq. Km.	Occupied Residential Houses	No. of House-holds	Total Population including Institutional & Houseless Population		
								P	M	F
0	1	2			3	4	5	6	7	8
		ERODE								
		AGGLOMERATION :		..	**58.90**	**32,533**	**36,304**	**169,613**	**87,971**	**81,642**
	VII		**ERODE CITY (M)**							
		Ward	E.B. No.							
1		1	1	..		76	117	524	266	258
2			2	..		120	120	541	293	248
3			3	..		30	30	157	83	74
4			4	..		80	81	406	212	194
5			5	..		60	60	301	159	142
6			6	..		146	146	681	355	326
7			7	..		241	241	1,121	578	543
8			8	..		53	53	314	159	155
		Ward No. 1	**Total**	..		**806**	**848**	**4,045**	**2,105**	**1,940**
9		2	9	..		173	175	794	406	388
10			10	..		116	138	716	367	349
11			11	..		103	151	761	392	369
12			12	..		131	146	769	412	357
		Ward No. 2	**Total**	..		**523**	**610**	**3,040**	**1,577**	**1,463**
13		3	13	..		69	69	317	170	147
14			14	..		19	19	119	66	53
15			15	..		85	87	443	222	221
16			16	..		64	90	459	237	222
17			17	..		92	92	437	221	216
18			18	..		85	152	790	392	398
19			19	..		21	41	195	94	101
20			20	..		148	162	783	411	372
		Ward No. 3	**Total**	..		**583**	**712**	**3,543**	**1,813**	**1,730**

CENSUS ABSTRACT

TALUK

Scheduled Castes		Scheduled Tribes		Literate and Educated Persons		WORKERS					
						Total Workers (i—ix)		I Cultivators		II Agricultural Labourers	
M	F	M	F	M	F	M	F	M	F	M	F
9	10	11	12	13	14	15	16	17	18	19	20
7,182	**7,040**	**11**	**12**	**52,846**	**30,162**	**50,355**	**9,075**	**2,250**	**391**	**2,292**	**1,729**
46	34	..	..	115	55	137	19	..	..	15	3
13	9	..	..	110	32	188	116	..	..	79	81
..	..	..	..	62	44	39	10	..	..	2	1
..	..	..	..	147	105	119	3	5	..	..	..
..	..	..	..	121	80	89	5	7	..	..	..
2	1	..	..	229	127	190	4	11	..	..	..
2	2	..	..	360	213	332	18	23	1	25	4
..	..	..	..	118	87	84	6	..	..	7	3
63	**46**	..	..	**1,262**	**743**	**1,178**	**181**	**46**	**1**	**128**	**92**
187	214	..	..	189	90	228	5	5	..	115	..
..	..	..	..	218	133	205	68	35	..	5	4
..	..	..	..	250	151	217	38	13	..	15	23
..	..	..	..	300	177	232	24	30	1	14	16
187	**214**	..	..	**957**	**551**	**882**	**135**	**83**	**1**	**149**	**43**
..	..	..	..	127	73	102	14	4	..	..	..
..	..	..	..	37	16	31	2	1	..	1	..
..	..	..	..	171	100	125	14	5	..	1	8
..	..	..	..	185	123	121	15	2	..	4	..
..	..	..	..	143	103	123	14	10	..	13	7
..	..	..	..	309	221	242	32	26	10	9	2
..	..	..	..	77	45	56	8	3	..	..	..
..	..	..	..	214	100	253	17	10	..	..	2
..	..	..	..	**1,263**	**781**	**1,053**	**116**	**61**	**10**	**28**	**19**

URBAN BLOCKWISE PRIMARY

3. ERODE

Serial No.	Location Code No.	Name of Town/Ward/ Enumerator's Block No.		WORKERS							
				III Livestock, Forestry, Fishing, Hunting, Plantations, Orchards & Allied activities		IV Mining and Quarrying		(V) Manufacturing, Processing Servicing and Repairs			
								(a) Household Industry		(b) Other than Household Industry	
				M	F	M	F	M	F	M	F
				21	22	23	24	25	26	27	28
		ERODE									
		AGGLOMERATION :	..	**257**	**72**	**3**	..	**1,417**	**570**	**15,469**	**1,959**
	VII	ERODE CITY (M)—*cont.*									
		Ward	E.B. No.								
1	1		1 ..	..	..	..	..	..	..	42	4
2			2 ..	..	2	..	..	..	..	68	10
3			3 ..	2	..	..	..	..	..	6	1
4			4 ..	..	..	..	..	3	..	24	..
5			5 ..	..	..	..	..	1	..	21	2
6			6 ..	..	..	..	..	..	..	36	..
7			7 ..	..	..	..	..	..	..	102	2
8			8 ..	..	..	1	..	2	..	19	..
		Ward No. 1	**Total** ..	**2**	**2**	**1**	..	**6**	..	**318**	**19**
9	2		9 ..	..	..	..	..	8	..	14	..
10			10 ..	2	..	..	..	6	7	55	18
11			11 ..	..	..	..	..	1	2	63	3
12			12 ..	..	..	..	..	..	..	62	2
		Ward No. 2	**Total** ..	2	..	..	..	**15**	**9**	**194**	**23**
13	3		13 ..	..	..	..	..	2	..	18	6
14			14 ..	..	..	..	..	7	..	5	..
15			15 ..	..	..	..	..	2	..	30	..
16			16 ..	..	..	..	..	..	1	40	..
17			17 ..	..	..	..	..	1	..	26	..
18			18 ..	1	..	..	..	6	..	65	3
19			19 ..	..	..	..	..	..	..	25	4
20			20 ..	1	..	..	..	1	..	46	4
		Ward No. 3	**Total** ..	**2**	..	..	..	**19**	**1**	**255**	**71**

CENSUS ABSTRACT—*cont.*

TALUK

WORKERS									
VI		VII		VIII		IX		X	
Construction		Trade and Commerce		Transport, Storage & Communications		Other Services		Non-Workers	
M	F	M	F	M	F	M	F	M	F
29	30	31	32	33	34	35	36	37	38
1,908	**795**	**13,100**	**997**	**5,950**	**212**	**7,709**	**2,350**	**37,616**	**72,567**
3	2	26	6	17	..	34	4	129	239
2	..	9	17	11	..	19	6	105	132
1	..	17	3	3	..	8	5	44	64
2	..	47	1	22	..	16	2	93	191
..	..	38	..	6	..	16	3	70	137
10	..	57	..	27	..	49	4	165	322
5	..	94	4	45	1	38	6	246	525
..	..	26	1	11	1	18	1	75	149
23	**2**	**314**	**32**	**142**	**2**	**198**	**31**	**927**	**1,759**
15	..	26	2	15	..	30	3	178	383
3	..	36	4	16	..	47	35	162	281
7	..	56	5	25	..	37	5	175	331
1	..	53	1	31	..	41	4	180	333
26	..	171	12	87	..	155	47	695	1,328
..	..	26	1	27	..	25	7	68	133
..	..	10	1	2	..	5	1	35	51
1	..	54	5	21	..	11	1	97	207
1	..	32	5	24	..	18	9	116	207
6	..	42	2	12	..	13	5	98	202
3	..	72	10	29	..	31	7	150	366
1	..	17	3	3	..	7	1	38	93
3	..	91	3	64	..	37	8	158	355
15	..	**344**	**30**	**182**	..	**147**	**39**	**760**	**1,614**

URBAN BLOCKWISE PRIMARY

3. ERODE

Serial No.	Location Code No.	Name of Town/Ward Enumerator's Block No.			Area of Town in Sq. Km.	Occupied Residential Houses	No. of House-holds	Total Population including Institutional & Houseless Population		
								P	M	F
0	1	2			3	4	5	6	7	8
		VII ERODE CITY (M)—*cont.*								
		Ward	E. B. No.							
21		4	21	..		154	154	665	354	311
22			22	..		81	81	331	187	144
23			23	..		109	110	457	243	214
24			24	..		145	148	603	317	286
25			25	..		39	39	160	89	71
26			26	..		194	198	770	393	377
27			27	..		130	141	732	349	383
28			28	..		147	147	679	339	340
29			29	..		75	121	516	255	261
30			30	..		114	114	508	264	244
31			31	..		8	8	42	21	
32			32	..		11	11	63	34	
33			33	..		65	65	393	213	
34			34	..		52	52	254	124	
35			35	..		98	98	422	218	204
		Ward No. 4	**Total**	..		**1,422**	**1,487**	**6,595**	**3,400**	**3,195**
36		5	36	..		69	80	357	175	182
37			37	..		117	117	444	235	209
38			38	..		161	162	732	383	349
39			39	..		142	142	692	349	343
40			40	..		136	142	729	365	364
		Ward No. 5	**Total**	..		**625**	**643**	**2,954**	**1,507**	**1,447**
41		6	41	..		130	134	629	311	318
42			42	..		114	114	561	289	272
43			43	..		89	89	423	204	219
44			44	..		89	93	498	272	226
45			45	..		53	55	244	120	124
46			46	..		77	77	414	205	209
		Ward No. 6	**Total**	..		**552**	**562**	**2,769**	**1,401**	**1,368**

CENSUS ABSTRACT—*cont.*

TALUK

Scheduled Castes		Scheduled Tribes		Literate and Educated Persons		WORKERS					
						Total Workers (i—ix)		I Cultivators		II Agricultural Labourers	
M	F	M	F	M	F	M	F	M	F	M	F
9	10	11	12	13	14	15	16	17	18	19	20
..	..	..	..	160	60	223	18	3	..	1	..
..	..	..	..	54	25	114	56	1	..	1	..
25	20	..	..	84	34	144	69	1	..	2	..
10	8	..	..	126	58	192	36	1	..	..	..
..	..	..	..	52	21	51	3	..	..	1	..
348	336	..	..	307	142	233	112	..	1	43	93
22	28	..	..	219	148	196	29	5	..	1	..
30	31	..	..	181	71	196	53	3	..	1	..
8	7	..	..	134	72	164	73	1	..	1	2
..	..	..	..	151	77	148	10	..	..	..	..
..	..	..	..	18	10	11	..	1	..	..	..
..	..	..	..	27	23	20	..	..	..	..	..
..	..	..	..	172	126	115	4	2	..	..	..
..	..	..	..	88	81	61	5	..	..	..	..
68	53	..	..	75	52	131	9	..	..	..	..
511	**483**	..	..	**1,848**	**1,000**	**1,999**	**477**	**18**	**1**	**51**	**95**
..	..	..	..	101	72	93	3	1	..	..	..
..	..	..	..	116	52	157	2	3	..	2	..
..	..	..	..	259	173	223	40	..	..	..	..
340	336	..	..	76	11	192	34	1	..	27	4
343	352	..	..	104	18	193	21	..	..	13	..
683	**688**	..	..	**656**	**326**	**858**	**100**	**5**	..	**42**	**4**
..	..	..	..	197	132	196	6	..	..	..	..
..	..	..	..	167	93	156	21	1	..	..	..
..	..	..	..	101	47	119	2	..	..	..	..
..	..	..	..	166	71	152	8	1	..	..	..
..	..	..	..	63	39	68	5	1	..	..	..
..	..	..	..	117	84	106	12	..	..	1	..
..	..	..	..	**811**	**466**	**797**	**54**	**3**	..	**1**	..

URBAN BLOCKWISE PRIMARY

3. ERODE

Serial No.	Location Code No.	Name of Town/Ward/ Enumerator's Block No.		WORKERS							
				III Livestock, Forestry, Fishing, Hunting, Plantations, Orchards & Allied activities		IV Mining and Quarrying		(V) Manufacturing, Processing, Servicing and Repairs			
								(a) Household Industry		(b) Other than Household Industry	
				M	F	M	F	M	F	M	F
				21	22	23	24	25	26	27	28
	VII	ERODE CITY (M)—*cont.*									
		Ward	E.B. No.								
21		4	21 ..	..	..	..	..	..	..	76	7
22			22 ..	..	..	..	..	..	..	29	1
23			23 ..	..	..	..	..	5	..	30	..
24			24 ..	..	..	..	..	..	..	71	4
25			25 ..	..	..	..	..	..	..	16	1
26			26 ..	7	..	..	..	..	..	52	7
27			27 ..	..	..	..	..	4	5	56	3
28			28 ..	..	..	..	..	..	1	46	..
29			29 ..	..	..	..	..	..	..	37	2
30			30 ..	..	..	..	..	5	..	35	1
31			31 ..	..	..	..	..	..	..	2	..
32			32 ..	1	..	..	..	..	..	8	..
33			33 ..	..	..	..	..	1	..	46	..
34			34 ..	..	..	..	..	..	..	4	..
35			35 ..	..	..	..	..	..	..	52	1
		Ward No. 4	**Total**	**8**	..	..	..	**15**	**6**	**560**	**27**
36		5	36 ..	..	..	..	..	..	..	36	1
37			37 ..	..	..	..	..	..	..	59	2
38			38 ..	..	1	..	..	..	..	50	2
39			39 ..	..	..	..	..	53	..	86	11
40			40 ..	..	..	..	..	49	..	111	18
		Ward No. 5	**Total**	..	..	**1**	..	..	**102**	..	**342**	**34**
41		6	41 ..	..	..	..	..	1	..	43	1
42			42 ..	..	..	..	..	..	..	41	2
43			43 ..	..	..	..	..	..	..	33	..
44			44 ..	..	..	..	..	..	..	44	4
45			45 ..	..	..	..	..	..	..	22	1
46			46 ..	..	..	..	..	..	..	28	2
		Ward No. 6	**Total**	..	..	..	..	..	**1**	..	**211**	**10**

CENSUS ABSTRACT—*cont.*

TALUK

WORKERS									
VI		VII		VIII		IX		X	
Construction		Trade and Commerce		Transport, Storage & Communications		Other Services		Non-Workers	
M	F	M	F	M	F	M	F	M	F
29	30	31	32	33	34	35	36	37	38
61	1	32	2	9	..	41	8	131	293
11	15	45	33	10	..	17	7	73	88
59	61	12	3	7	..	28	5	99	145
11	4	64	25	13	..	32	3	125	250
..	..	11	..	9	..	14	2	38	68
2	1	9	1	14	1	106	8	160	265
2	1	52	..	27	2	49	18	153	354
50	48	40	3	8	1	48	..	143	287
2	..	25	3	8	..	90	66	91	188
..	5	47	3	22	..	39	1	116	234
..	..	6	..	..	..	2	..	10	21
..	..	9	..	..	..	2	..	14	29
..	..	47	..	3	..	16	4	98	176
..	..	28	1	4	..	25	4	63	125
..	..	34	..	4	..	41	8	87	195
198	**136**	**461**	**74**	**138**	**4**	**550**	**134**	**1,401**	**2,718**
1	..	25	1	13	1	17	..	82	179
3	..	36	..	17	..	37	..	78	207
29	26	74	3	34	..	36	8	160	309
..	..	13	1	6	..	6	18	157	309
..	1	10	1	5	..	5	1	172	343
33	**27**	**158**	**6**	**75**	**1**	**101**	**27**	**649**	**1,347**
..	..	78	2	37	..	37	3	115	312
6	8	75	8	15	..	18	3	133	251
2	..	61	1	7	..	16	1	85	217
..	..	82	4	9	..	16	..	120	218
1	..	23	2	4	..	17	2	52	119
3	..	41	1	8	..	25	9	99	197
12	**8**	**360**	**18**	**80**	..	**129**	**18**	**604**	**1,314**

URBAN BLOCKWISE PRIMARY

3. ERODE

Serial No.	Location Code No.	Name of Town/Ward/ Enumerator's Block No.		Area of Town in Sq. Km.	Occupied Residential Houses	No. of House-holds	Total Population including Institutional & Houseless Population		
							P	M	F
0	1	2		3	4	5	6	7	8
	VII	**ERODE CITY (M)—*cont.***							
		Ward	E.B. No.						
47		7	47	..		74	114	512	283	229
48			48	..		1	1	13	8	5
49			49	..		37	37	196	119	77
50			50	..		28	57	272	148	124
51			51	..		18	19	88	42	46
52			52	..		45	47	193	98	95
53			53	..		22	46	274	137	137
54			54	..		117	121	542	292	250
55			55	..		95	95	425	237	188
56			56	..		190	190	732	388	344
57			57	..		104	104	500	264	236
		Ward No. 7	**Total**	..		**731**	**831**	**3,747**	**2,016**	**1,731**
58		8	58	..		182	187	835	499	336
59			59	..		48	127	570	299	271
60			60	..		40	123	497	264	233
61			61	..		29	48	263	140	123
62			62	..		88	88	407	221	186
63			63	..		135	135	573	302	271
64			64	..		55	55	251	138	113
65			65			47	47	211	101	110
66			66	..		58	58	318	156	162
67			67	..		156	156	761	402	359
		Ward No. 8	**Total**	..		**838**	**1,024**	**4,686**	**2,522**	**2,164**
68		9	68	..		117	117	658	353	305
69			69	..		35	41	188	90	98
70			70	..		146	146	700	374	326
71			71	..		193	193	914	475	439
72			72	..		140	141	621	305	316
73			73	..		92	92	462	229	233
74			74	..		121	121	528	285	243
		Ward No. 9	**Total**	..		**844**	**851**	**4,071**	**2,111**	**1,960**

CENSUS ABSTRACT—*cont.*

TALUK

Scheduled Castes		Scheduled Tribes		Literate and Educated Persons		WORKERS					
						Total Workers (i—ix)		I Cultivators		II Agricultural Labourers	
M	F	M	F	M	F	M	F	M	F	M	F
9	10	11	12	13	14	15	16	17	18	19	20
..	..	..	..	192	83	166	21	4	..	..	..
..	..	..	..	7	3	4	..	..	..	..	..
2	..	..	..	74	40	88	2	..	..	..	..
1	..	..	..	86	55	93	2	..	..	..	..
..	..	..	..	21	9	29	2	2	..	..	..
..	..	..	..	26	10	61	10	..	..	..	..
..	..	..	..	97	39	82	3	5	..	..	..
2	2	..	..	70	64	159	15	1	..	..	..
..	..	..	..	146	66	149	18	4	..	..	..
218	202	..	..	129	35	232	117	..	..	..	1
3	1	..	..	186	123	151	10	4	..	1	..
226	**205**	..	..	**1,034**	**527**	**1,214**	**200**	**20**	..	**1**	**1**
68	56	..	..	303	121	317	21	1	..	2	..
..	..	..	..	193	99	186	32	..	..	..	..
..	..	..	..	149	54	165	39	1	..	..	..
..	..	..	..	95	61	74	9	2	..	..	..
..	..	..	..	129	69	127	7	2	..	..	..
..	..	..	..	110	45	187	39	1	..	..	..
..	..	..	..	96	36	83	9	6	..	2	..
..	..	..	..	60	40	60	13	..	..	..	..
..	..	..	..	99	60	92	9	3	..	..	..
..	..	..	..	294	170	220	29	1	..	..	..
68	**56**	..	..	**1,528**	**755**	**1,511**	**207**	**17**	..	**4**	..
..	..	..	..	250	157	205	50	12	..	3	..
..	..	..	..	74	47	51	8	2	..	..	..
..	..	..	..	265	149	195	13	25	..	4	..
1	3	..	..	363	203	256	7	55	..	31	..
7	4	..	..	226	167	181	19	2	..	5	..
..	..	..	..	183	161	114	8	6	..	..	..
5	3	..	..	196	105	172	14	..	..	..	..
13	**10**	..	..	**1,557**	**989**	**1,174**	**119**	**102**	..	**43**	..

URBAN BLOCKWISE PRIMARY

3. ERODE

Serial No.	Location Code No.	Name of Town/Ward/ Enumerator's Block No.	WORKERS							
			III Livestock, Forestry, Fishing, Hunting, Plantations, Orchards & Allied activities		IV Mining and Quarrying		(V) Manufacturing, Processing, Servicing and Repairs			
							(a) Household Industry		(b) Other than Household Industry	
			M	F	M	F	M	F	M	F
			21	22	23	24	25	26	27	28
	VII	ERODE CITY (M)—*cont.*								
		Ward E.B. No.								
47	7	47 ..	3	..	..	..	5	..	62	11
48		48 ..	..	..	..	..	..	..	1	..
49		49 ..	..	..	..	..	3	..	23	..
50		50 ..	..	..	..	..	7	..	25	..
51		51 ..	..	..	..	..	..	..	9	..
52		52 ..	..	..	..	..	..	..	23	5
53		53 ..	..	..	..	..	..	..	16	..
54		54 ..	..	..	..	..	..	..	37	3
55		55 ..	..	..	..	..	10	..	32	3
56		56 ..	..	..	..	..	1	1	36	5
57		57 ..	1	..	..	..	16	2	47	2
		Ward No. 7 Total ..	4	..	..	..	42	3	311	29
58	8	58 ..	..	1	..	..	4	1	94	7
59		59 ..	..	1	..	..	..	..	117	20
60		60 ..	..	..	..	..	..	..	71	17
61		61 ..	..	..	..	..	1	..	28	1
62		62 ..	..	..	..	..	..	..	39	3
63		63 ..	..	..	..	..	..	..	75	8
64		64 ..	..	..	..	..	..	..	32	2
65		65 ..	..	..	..	..	..	..	16	2
66		66 ..	..	..	..	..	..	..	33	2
67		67 ..	..	..	..	..	1	..	102	14
		Ward No. 8 Total ..	..	2	..	..	6	1	607	76
68		68 ..	..	..	..	..	2	..	40	11
69		69 ..	..	..	..	..	..	2	14	1
70		70 ..	..	..	..	..	1	..	75	5
71		71 ..	3	..	..	..	7	..	66	1
72		72 ..	4	..	..	..	2	1	52	6
73		73 ..	2	..	..	..	..	3	29	1
74		74 ..	2	..	..	..	5	..	51	12
		Ward No. 9 Total ..	11	..	..	..	17	6	327	37

CENSUS ABSTRACT—*cont.*

TALUK

WORKERS									
VI		VII		VIII		IX		X	
Construction		Trade and Commerce		Transport, Storage & Communications		Other Services		Non-Workers	
M	F	M	F	M	F	M	F	M	F
29	30	31	32	33	34	35	36	37	38
1	..	51	5	19	..	21	5	117	208
..	..	3	..	..	..	..	..	4	5
..	..	36	..	10	..	16	2	31	75
1	..	31	..	13	..	16	2	55	122
..	..	10	1	7	..	1	1	13	44
..	..	13	1	16	2	9	2	37	85
..	..	41	1	10	..	10	2	55	134
39	3	41	4	5	..	36	5	133	235
3	1	45	5	32	..	23	9	88	170
6	22	65	78	2	..	122	10	156	227
1	..	43	4	19	..	19	2	113	226
51	**26**	**379**	**99**	**133**	**2**	**273**	**40**	**802**	**1,531**
3	..	126	6	20	..	67	6	182	315
..	..	33	2	12	..	24	9	113	239
4	1	34	12	23	..	32	9	99	194
..	..	25	1	2	..	16	7	66	114
14	..	29	..	8	..	35	4	94	179
49	24	36	2	6	..	20	5	115	232
..	..	28	5	3	..	12	2	55	104
1	2	27	1	7	..	9	8	41	97
..	..	42	3	7	..	7	4	64	153
4	1	79	9	5	..	28	5	182	330
75	**28**	**459**	**41**	**93**	..	**250**	**59**	**1,011**	**1,957**
3	1	49	5	16	..	80	33	148	255
..	..	17	..	6	1	12	4	39	90
..	..	51	7	15	..	24	1	179	313
3	..	36	..	16	..	39	6	219	432
4	1	36	..	25	..	51	11	124	297
1	..	22	..	6	..	48	4	115	225
11	..	34	..	17	..	52	2	113	229
22	**2**	**245**	**12**	**101**	**1**	**306**	**61**	**937**	**1,841**

URBAN BLOCKWISE PRIMARY

3. ERODE

Serial No	Location Code No.	Name of Town/Ward Enumerator's Block No.			Area of Town in Sp. Km.	Occupied Residential Houses	No. of House-holds	Total Population including Institutional & Houseless Population		
								P	M	F
0	1	2			3	4	5	6		8
	VII	ERODE CITY (M)—*cont.*								
		Ward	E.B. No.							
75		10	75	..		73	73	361	240	121
76			76	..		153	156	655	319	336
77			77	..		76	76	357	186	171
78			78	..		210	210	872	444	428
79			79	..		101	101	487	249	238
80			80	..		94	94	460	233	227
81			81	..		64	64	317	162	155
82			82	..		20	74	327	168	159
83			83	..		44	86	386	181	205
84			84	..		139	148	658	345	313
85			85	..		81	81	391	199	192
		Ward No. 10	**Total**	..		**1,055**	**1,163**	**5,271**	**2,726**	**2,545**
86		11	86	..		87	87	653	277	376
87			87	..		139	139	676	378	298
88			88	..		147	147	642	332	310
89			89	..		109	112	537	285	252
90			90	..		35	36	189	96	93
91			91	..		170	170	774	417	357
		Ward No. 11	**Total**	..		**687**	**691**	**3,471**	**1,785**	**1,686**
92		12	92	..		38	106	494	269	225
93			93	..		136	136	619	328	291
94			94	..		71	71	342	194	148
95			95	..		18	18	74	41	33
96			96	..		116	116	575	324	251
97			97	..		75	75	379	189	190
98			98	..		98	98	500	264	236
		Ward No. 12	**Total**	..		**552**	**620**	**2,983**	**1,609**	**1,374**

CENSUS ABSTRACT—*Cont.*

TALUK

Scheduled Castes		Scheduled Tribes		Literate and Educated Persons		WORKERS					
						Total Workers (i—ix)		I Cultivators		II Agricultural Labourers	
M	F	M	F	M	F	M	F	M	F	M	F
9	10	11	12	13	14	15	16	17	18	19	20
..	..	..	..	204	65	111	10	2	..	..	..
..	..	..	..	194	82	209	92	1	..	..	..
101	97	..	..	79	40	92	11	..	..	..	..
..	..	..	..	242	110	277	84	..	..	..	..
..	..	..	..	165	95	157	42	1	..	..	..
..	..	..	..	174	118	120	7	7	..	1	..
..	..	..	..	117	90	81	15	8	3	1	..
..	..	..	..	92	56	103	27	..	..	2	..
..	2	..	..	114	111	104	34	..	..	2	..
..	..	..	..	257	155	192	27	1	..	..	..
..	..	..	..	151	81	97	22	2	..	..	..
101	**99**	..	..	**1,789**	**1,003**	**1,543**	**371**	**22**	**3**	**6**	..
..	..	..	..	149	249	105	62	5	..	..	..
..	..	..	..	289	160	231	17	11	..	..	..
..	..	..	..	218	123	188	36	1	..	2	..
2	1	..	..	176	111	161	19	1	..	..	..
..	..	..	..	78	65	49	3	..	..	..	..
3	4	..	..	232	120	239	48	1	..	..	..
5	**5**	..	..	**1,142**	**828**	**973**	**185**	**19**	..	**2**	..
..	..	..	..	188	97	151	16	..	..	..	..
..	..	..	..	218	130	191	8	..	..	..	..
..	..	..	..	149	78	114	2	..	..	..	..
..	..	..	..	28	17	21	..	..	..	..	..
..	..	..	..	193	74	211	24	2	..	..	..
..	..	..	..	102	36	116	35	..	..	..	..
..	..	..	..	161	102	152	3	2	..	..	..
..	..	..	..	**1,039**	**534**	**956**	**88**	**4**	..	..	..

URBAN BLOCKWISE PRIMARY

3. ERODE

Serial No.	Location Code No.	Name of Town/Ward/ Endmerator's Block No.		WORKERS							
				III Livestock, Forestry, Fishing, Hunting, Plantations, Orchards & Allied activities		IV Mining and Quarrying		(V) Manufacturing, Processing, Servicing and Repairs			
								(a) Household Industry		(b) Other than Household Industry	
				M	F	M	F	M	F	M	F
				21	22	23	24	25	26	27	28
	VII	ERODE CITY (M)—*cont.*									
		Ward	E.B. No.								
75		10	75 ..	1	..	..	..	..	..	22	..
76			76 ..	3	..	..	..	3	4	127	66
77			77 ..	1	..	..	..	1	..	6	1
78			78 ..	..	..	..	..	7	16	158	47
79			79 ..	..	..	..	..	1	2	86	24
80			80 ..	..	..	..	..	1	..	26	..
81			81 ..	..	..	..	..	..	..	19	..
82			82 ..	..	..	..	..	10	3	55	12
83			83 ..	1	..	..	..	6	..	31	10
84			84 ..	..	..	..	..	24	1	31	1
85			85 ..	..	..	..	..	..	..	40	13
		Ward No. 10	Total ..	6	..	..	..	53	26	601	174
86		11	86 ..	1	..	..	..	..	..	25	3
87			87 ..	..	..	..	..	1	..	59	2
88			88 ..	..	..	..	..	..	..	86	16
89			89 ..	..	..	..	..	1	..	68	1
90			90 ..	..	..	..	..	..	..	6	..
91			91 ..	..	..	..	..	1	1	95	27
		Ward No. 11	Total ..	1	..	..	..	3	1	339	49
92			92 ..	..	..	..	..	..	..	69	9
93			93 ..	..	..	..	..	..	..	75	1
94			94 ..	..	..	..	..	..	..	38	1
95			95 ..	..	..	..	..	..	..	7	..
96			96 ..	..	..	..	..	5	5	87	6
97			97 ..	..	..	..	..	9	12	55	12
98			98 ..	..	..	..	..	6	..	41	..
		Ward No. 12	Total ..	..	..	..	..	20	17	372	29

CENSUS ABSTRACT—*cont.*

TALUK

WORKERS									
VI		VII		VIII		IX		X	
Construction		Trade and Commerce		Transport, Storage, & Communications		Other Services		Non-Workers	
M	F	M	F	M	F	M	F	M	F
29	30	31	32	33	34	35	36	37	38
3	..	39	2	26	..	18	8	129	111
19	10	24	11	15	..	17	1	110	244
5	..	3	1	12	..	64	9	94	160
30	17	50	2	7	..	25	2	167	344
15	6	31	5	6	..	17	5	92	196
1	..	47	..	14	..	23	7	113	220
..	..	26	..	9	..	18	12	81	140
1	3	19	4	4	..	12	5	65	132
..	..	36	7	5	1	23	16	77	171
10	5	46	3	27	..	53	17	153	286
8	3	34	3	4	..	9	3	102	170
92	**44**	**355**	**38**	**129**	**1**	**279**	**85**	**1,183**	**2,174**
5	2	35	2	13	..	21	55	172	314
1	1	81	1	14	..	64	13	147	281
8	2	57	4	12	..	22	14	144	274
1	..	53	..	5	..	32	18	124	233
1	..	27	..	5	..	10	3	47	90
5	5	62	7	28	..	47	8	178	309
21	**10**	**315**	**14**	**77**	..	**196**	**111**	**812**	**1,501**
2	..	62	2	9	..	9	5	118	209
..	..	81	1	16	..	19	6	137	283
1	..	55	..	10	..	10	1	80	146
..	..	13	..	..	..	1	..	20	33
2	..	86	9	13	..	16	4	113	227
1	..	42	8	5	..	4	3	73	155
..	..	86	..	3	..	14	3	112	233
6	..	**425**	**20**	**56**	..	**73**	**22**	**653**	**1,286**

URBAN BLOCKWISE PRIMARY

3. ERODE

Serial No.	Location Code No	Name of Town/Ward Enumerator's Block No.		Area of Town in Sq. Km.	Occupied Residential Houses	No. of House-holds	Total Population including Institutional & Houseless Population		
							P	M	F
0	1	2		3	4	5	6	7	8
	VII	ERODE CITY (M)—*cont.*							
		Ward	E.B. No.						
99		13	99	..	168	168	736	386	350
100			100	..	42	130	592	313	279
101			101	..	163	168	773	415	358
102			102	..	18	48	236	129	107
103			103	..	52	52	271	140	131
		Ward No. 13	Total	..	443	566	2,608	1,383	1,225
104		14	104	..	75	77	399	196	203
105			105	..	141	142	686	350	336
106			106	..	96	102	545	262	283
107			107	..	103	103	589	306	283
108			108	..	82	84	437	231	206
109			109		40	62	352	184	168
110			110	..	31	47	285	144	141
		Ward No. 14	Total	..	568	617	3,293	1,673	1,620
111		15	111	..	119	123	625	335	290
112			112	..	23	81	338	175	163
113			113	..	145	147	661	358	303
114			114	..	17	17	63	32	31
115			115	..	75	82	745	370	375
116			116	..	58	67	406	200	206
117			117	..	25	26	142	81	61
118			118	..	14	18	80	41	39
119			119	..	71	71	351	183	168
		Ward No. 15	Total	..	547	632	3,411	1,775	1,636

CENSUS ABSTRACT—*Cont.*

TALUK

Scheduled Castes		Scheduled Tribes		Literate and Educated Persons		WORKERS					
						Total Workers (i—ix)		I Cultivators		II Agricultural Labourers	
M	F	M	F	M	F	M	F	M	F	M	F
9	10	11	12	13	14	15	16	17	18	19	20
..	..	..	..	216	113	214	33	5	..	5	1
..	..	..	..	193	108	177	15	4	..	..	..
..	..	..	..	274	132	239	31	1	1	..	..
..	..	..	..	88	38	69	2	3	..	..	1
..	..	..	..	105	50	81	4	..	..	..	..
..	..	..	..	**876**	**441**	**780**	**85**	**13**	**1**	**5**	**2**
..	..	..	..	133	75	110	12	1	..	..	..
..	..	..	..	218	120	199	22	..	..	..	..
..	..	..	..	189	127	157	12	6	..	..	..
..	..	..	..	257	160	173	18	1	..	..	..
..	..	..	..	130	69	128	19	1	..	1	..
..	..	..	..	153	113	84	5	..	..	..	..
..	..	..	..	107	79	77	2	2	..	..	..
..	..	..	..	**1,187**	**743**	**928**	**90**	**11**	..	**1**	..
..	..	..	..	237	148	180	26	5	..	..	..
..	..	..	..	116	64	97	7	2	..	..	..
..	..	..	..	246	139	199	30	7	1	1	..
..	..	..	..	19	11	18	5	1	..	..	..
17	5	..	2	311	291	100	41	1	..	1	3
..	..	..	..	160	137	112	22	..	..	..	..
..	..	..	..	61	42	47	2	5	..	..	..
..	..	..	..	29	23	20	..	1	..	..	..
..	..	..	..	118	65	92	3	1	..	..	..
17	**5**	..	**2**	**1,297**	**920**	**865**	**136**	**23**	**1**	**2**	**3**

URBAN BLOCKWISE PRIMARY

3. ERODE

Serial No.	Location Code No.	Name of Town/ward/ Enumerator's Block No.		WORKERS							
				III Livestock, Forestry, Fishing, Hunting, Plantations, Orchards & Allied activities		IV Mining and Quarrying		(V) Manufacturing, Processing, Servicing and Repairs			
								(a) Household Industry		(b) Other than Household Industry	
				M	F	M	F	M	F	M	F
				21	22	23	24	25	26	27	28
	VII	ERODE CITY (M)—*cont.*									
		Ward	E.B. No.								
99		13	99	..	..	..	..	4	2	70	8
100			100	..	..	..	..	5	..	39	8
101			101	..	..	..	..	1	8	70	17
102			102	..	..	..	..	1	..	18	..
103			103	..	..	..	..	1	..	27	..
		Ward No. 13	**Total**	..	..	..	..	**12**	**10**	**224**	**33**
104		14	104	..	..	..	..	4	..	32	1
105			105	..	..	..	..	..	..	74	8
106			106	..	..	..	..	..	..	33	3
107			107	..	..	..	..	..	8	52	1
108			108	..	..	..	..	3	5	43	8
109			109	..	..	..	..	..	..	7	..
110			110	..	..	..	..	..	..	19	..
		Ward No. 14	**Total**	..	..	..	..	7	**13**	**260**	**21**
111		15	111	..	1	..	..	..	..	54	13
112			112	..	..	..	..	..	..	27	2
113			113	..	..	..	..	3	1	51	10
114			114	..	..	..	..	..	..	5	3
115			115	..	..	..	..	..	..	19	1
116			116	..	..	..	..	..	..	27	1
117			117	..	..	..	..	..	..	4	..
118			118	..	..	..	..	..	..	3	..
119			119	..	..	..	..	..	..	28	..
		Ward No. 15	**Total**	..	**1**	..	..	**3**	**1**	**218**	**30**

CENSUS ABSTRACT—*cont.*

TALUK

WORKERS									
VI		VII		VIII		IX		X	
Construction		Trade and Commerce		Transport, Storage & Communications		Other Services		Non-Workers	
M	F	M	F	M	F	M	F	M	F
29	30	31	32	33	34	35	36	37	38
1	..	90	19	23	..	16	3	172	317
..	..	103	4	17	2	9	1	136	264
1	..	127	2	29	..	10	3	176	327
..	..	36	..	8	..	3	1	60	105
..	..	44	2	3	..	6	2	59	127
2	..	**400**	**27**	**80**	**2**	**44**	**10**	**603**	**1,140**
1	..	55	7	7	1	10	3	86	191
2	..	101	5	8	1	14	8	151	314
..	..	103	7	5	..	10	2	105	271
1	..	93	4	4	1	22	4	133	265
..	..	68	5	7	..	5	1	103	187
..	..	55	..	4	..	18	5	100	163
..	..	50	..	3	..	3	2	67	139
4	..	**525**	**28**	**38**	**3**	**82**	**25**	**745**	**1,530**
3	..	74	1	15	1	28	11	155	264
1	..	40	4	13	1	14	..	78	156
2	..	88	7	15	..	32	11	159	273
..	1	6	..	2	..	4	1	14	26
5	1	39	5	4	..	31	31	270	334
..	..	55	..	8	..	22	21	88	184
..	..	11	..	4	..	23	2	34	59
..	..	12	..	3	..	1	..	21	39
1	..	27	2	3	..	32	1	91	165
12	**2**	**352**	**19**	**67**	**2**	**187**	**78**	**910**	**1,500**

URBAN BLOCKWISE PRIMARY

3. ERODE

Serial No.	Location Code No.	Name of Town/Ward/ Enumerator's Block No.		Area of Town in Sq. Km.	Occupied Residential Houses	No. of House-holds	Total Population including Institutional & Houseless Population		
							P	M	F
0	1	2		3	4	5	6	7	8
	VII	ERODE CITY (M)—*cont.*							
		Ward	E.B. No.						
120		16	120	.. ..	15	16	75	39	36
121			121	.. ..	121	140	568	311	257
122			122	.. ..	98	101	431	227	204
123			123	.. ..	186	188	841	422	419
124			124	.. ..	90	90	405	204	201
125			125	.. ..	179	189	789	423	366
126			126	.. ..	46	46	223	113	110
127			127	.. ..	24	24	121	67	54
		Ward No. 16	**Total**	.. ..	**759**	**794**	**3,453**	**1,806**	**1,647**
128			128	.. ..	52	52	280	136	144
129			129	.. ..	94	94	441	226	215
130			130	.. ..	70	70	437	212	225
131			131	.. ..	61	73	443	227	216
132			132	.. ..	69	69	361	176	185
133			133	.. ..	94	94	483	248	235
134			134	.. ..	71	74	404	217	187
		Ward No. 17	**Total**	.. ..	**511**	**526**	**2,849**	**1,442**	**1,407**
135		8	135	.. ..	52	52	308	163	145
136			136	.. ..	46	48	279	162	117
137			137	.. ..	32	32	190	126	64
138			138	.. ..	79	79	439	234	205
139			139	.. ..	70	70	454	228	226
140			140	.. ..	45	50	319	218	101
141			141	.. ..	1	14	28	24	4
142			142	.. ..	11	11	109	78	31
143			143	.. ..	32	39	208	108	100
144			144	.. ..	60	65	358	203	155
		Ward No. 18	**Total**	.. ..	**428**	**460**	**2,692**	**1,544**	**1,148**

CENSUS ABSTRACT—*cont*

TALUK

Scheduled Castes		Scheduled Tribes		Literate and Educated Persons		WORKERS					
						Total Workers (i—ix)		I Cultivators		II Agricultural Labourers	
M	F	M	F	M	F	M	F	M	F	M	F
9	10	11	12	13	14	15	16	17	18	19	20
..	..	..	..	18	1	24	8	..	..	..	..
..	..	..	..	173	88	182	64	1	..	1	..
10	6	..	..	154	95	130	16	..	..	..	..
..	..	..	..	302	239	234	31	13	..	..	2
..	..	..	..	126	65	113	34	2	..	..	..
169	153	..	..	153	66	239	30	..	..	58	17
..	..	..	..	86	66	54	8	2	..	..	..
..	..	..	..	50	34	28	2	..	..	..	..
179	**159**	..	..	**1,062**	**654**	**1,004**	**193**	**18**	..	**59**	**19**
..	..	..	..	114	95	83	2	..	..	..	..
..	..	..	..	170	90	130	10	2	..	..	..
..	..	..	..	167	154	119	6	..	..	..	..
..	..	..	..	173	120	129	6	..	..	..	..
..	..	..	..	121	95	90	6	..	..	..	..
..	..	..	..	184	148	127	8	..	..	..	..
..	..	..	..	182	143	111	4	..	..	..	..
..	..	..	..	**1,111**	**845**	**789**	**42**	**2**	..	..	..
..	..	..	..	105	78	79	2	3	..	..	..
..	..	..	..	116	51	83	2	..	..	..	..
..	..	..	..	111	37	94	..	1	..	1	..
3	3	..	..	160	80	131	10	..	..	..	..
..	..	..	..	188	127	121	9	2	..	..	..
..	..	..	..	159	62	151	10	1	..	..	..
1	1	..	..	11	..	14	1	..	..	..	..
..	..	..	..	58	21	59	1	..	..	..	..
..	..	..	..	59	42	54	3	..	..	..	..
..	..	..	..	135	71	108	4	7	..	..	..
4	**4**	..	..	**1,102**	**569**	**894**	**42**	**14**	..	**1**	..

URBAN BLOCKWISE PRIMARY

3. ERODE

Serial No.	Location Code No.	Name of Town/Ward/ Enumerator's Block No.		WORKERS							
				III Livestock, Forestry, Fishing, Hunting, Plantations, Orchards & Allied activities		IV Mining and Quarrying		(V) Manufacturing, Processing, Servicing and Repairs			
								(a) Household Industry		(b) Other than Household Industry	
				M	F	M	F	M	F	M	F
				21	22	23	24	25	26	27	28
	VII	ERODE CITY (M)—*cont.*									
		Ward	E.B. No.								
120		16	120	..	..	..	..	..	..	12	6
121			121	..	..	..	..	1	..	34	16
122			122	..	..	..	..	1	..	56	1
123			123	..	1	..	..	..	1	73	5
124			124	..	..	..	..	..	..	60	31
125			125	..	1	..	..	7	1	26	1
126			126	..	..	..	..	..	..	15	2
127			127	..	..	..	..	..	..	12	..
		Ward No. 16	**Total**	..	**2**	..	..	**9**	**2**	**288**	**62**
128		17	128	..	..	..	..	..	1	5	..
129			129	..	..	..	..	3	4	18	2
130			130	..	1	..	..	..	..	18	..
131			131	..	..	..	..	..	..	17	5
132			132	..	..	..	..	4	1	29	3
133			133	..	..	..	..	14	1	20	1
134			134	..	..	..	..	..	..	19	..
		Ward No. 17	**Total**	..	**1**	..	..	**21**	**7**	**126**	**11**
135		18	135	..	..	..	..	..	..	23	..
136			136	..	..	..	..	7	..	25	..
137			137	..	..	..	..	..	..	13	..
138			138	..	..	..	..	2	5	28	..
139			139	..	..	..	..	..	..	19	2
140			140	..	..	..	..	..	..	16	5
141			141	..	..	..	..	..	..	..	..
142			142	..	..	..	..	..	..	..	..
143			143	..	..	..	..	..	3	8	..
144			144	..	1	..	1	..	4	19	..
		Ward No. 18	**Total**	..	**1**	..	**1**	**9**	**12**	**151**	**7**

CENSUS ABSTRACT—*cont.*

TALUK

WORKERS									
VI		VII		VIII		IX		X	
Construction		Trade and Commerce		Transport, Storage & Communications		Other Services		Non-Workers	
M	F	M	F	M	F	M	F	M	F
29	30	31	32	33	34	35	36	37	38
..	..	8	..	2	..	2	2	15	28
4	..	35	7	31	..	75	41	129	193
..	..	30	3	20	..	23	12	97	188
4	..	66	1	23	..	54	22	188	388
..	..	37	..	1	..	13	3	91	167
17	1	28	2	37	..	65	8	184	336
5	..	8	..	4	..	20	6	59	102
..	..	..	1	5	..	11	1	39	52
30	**1**	**212**	**14**	**123**	..	**263**	**95**	**802**	**1,454**
1	..	67	1	7	..	3	..	53	142
..	1	91	2	11	1	5	..	96	205
1	..	81	..	7	..	11	6	93	219
5	..	94	1	6	..	7	..	98	210
..	..	46	1	4	..	7	1	86	179
..	..	69	3	12	..	12	3	121	227
..	..	83	1	3	..	6	3	106	183
7	**1**	**531**	**9**	**50**	**1**	**51**	**13**	**653**	**1,365**
1	..	43	..	5	..	4	2	84	143
1	..	37	..	10	..	3	2	79	115
..	..	71	..	6	..	2	..	32	64
..	..	74	4	8	..	19	1	103	195
..	2	87	2	7	..	6	3	107	217
..	..	112	2	10	..	12	3	67	91
..	..	8	..	..	..	6	1	10	3
..	..	58	1	1	..	..	..	19	30
..	..	31	..	..	..	15	..	54	97
1	..	59	..	3	..	17	..	95	151
3	**2**	**580**	**9**	**50**	..	**84**	**12**	**650**	**1,106**

URBAN BLOCKWISE PRIMARY

3. ERODE

Serial No.	Location Code No.	Name of Town/Ward Enumerator's Block No.	Area of Town in Sq. Km.	Occupied Residential Houses	No. of House-holds	Total Population including Institutional & Houseless Population		
						P	M	F
0	1	2	3	4	5	6	7	8
	VII	ERODE CITY (M)—*cont.*						
		Ward E.B. No.						
145		19 145		49	86	422	225	197
146		146		88	88	398	201	197
147		147		102	102	514	277	237
148		148		58	82	435	215	220
149		149		76	88	418	201	217
150		150		88	89	453	238	215
151		151		81	81	375	190	185
152		152		119	119	485	250	235
153		153		127	127	603	299	304
154		154		190	202	981	510	471
155		155		41	41	253	127	126
156		156		46	46	225	114	111
157		157		78	79	378	184	194
158		158		89	89	455	225	230
159		159		144	144	613	366	247
160		160		138	139	721	385	336
		Ward No. 19 Total		1,514	1,602	7,729	4,007	3,722
161		20 161		38	38	229	123	106
162		162		77	77	468	247	221
163		163		87	87	450	237	213
164		164		45	45	273	141	132
165		165		39	45	280	130	150
166		166		41	44	258	138	120
167		167		41	42	199	114	85
168		168		27	27	123	73	50
169		169		19	19	114	59	55
170		170		47	47	219	113	106
171		171		39	41	305	214	91
172		172		35	35	223	114	109
173		173		1	2	19	17	2
174		174		34	36	183	99	84
175		175		83	83	203	113	90

CENSUS ABSTRACT—*cont.*

TALUK

Scheduled Castes		Scheduled Tribes		Literate and Educated Persons		WORKERS					
						Total Workers (i—ix)		I Cultivators		II Agricultural Labourers	
M	F	M	F	M	F	M	F	M	F	M	F
9	10	11	12	13	14	15	16	17	18	19	20
..	..	..	..	161	118	89	8	1	..	..	..
..	..	..	..	138	99	103	28	..	..	..	2
..	..	..	..	186	122	136	24	1	..	6	..
1	1	..	..	172	167	105	10	2	..	2	..
..	..	..	..	156	141	107	15	..	..	..	..
..	..	..	..	203	153	118	14	..	..	..	..
..	..	..	..	142	88	109	18	..	..	3	11
..	..	..	..	193	99	150	25	4	..	..	..
..	..	..	..	197	110	194	36	5	2	1	..
..	..	..	..	278	156	323	29	..	..	16	6
..	..	..	..	108	82	58	4	4	..	..	..
..	..	..	..	87	50	53	8	2	1	..	1
..	..	..	..	97	60	88	10	1	..	6	2
..	..	..	..	165	131	119	11	2	..	..	..
..	..	..	..	282	138	224	9	..	..	1	..
..	..	..	..	261	109	201	9	7	..	1	..
1	1	..	..	2,826	1,823	2,177	258	29	3	36	22
..	..	..	..	112	84	72	6	3	..	..	..
..	..	..	..	222	163	128	15	..	..	..	..
..	..	..	..	165	105	135	8	..	..	..	..
..	..	..	..	116	105	64	4	..	..	..	..
..	..	..	..	121	121	71	4	2	..	..	..
..	..	..	..	119	90	65	1	..	..	..	..
..	..	..	..	98	61	61	3	..	..	..	..
..	..	..	..	62	42	48	3	..	..	..	..
..	..	..	..	48	41	36	3	..	1	..	..
..	..	..	..	91	78	49	4	..	..	..	..
6	..	..	..	131	62	87	10	3	..	1	..
1	..	..	..	85	70	67	16	..	..	..	..
..	..	..	..	17	2	17	..	..	..	..	..
..	..	..	..	81	65	59	8	1	..	..	..
..	..	..	..	80	58	52	12	..	..	..	..

URBAN BLOCKWISE PRIMARY

3. ERODE

Serial No.	Location Code No.	Name of Town/Ward/ Enumerator's Block No.		WORKERS							
				III Livestock, Forestry, Fishing, Hunting, Plantations, Orchards & Allied activities		IV Mining and Quarrying		(V) Manufacturing, Processing, Servicing and Repairs			
								(a) Household Industry		(b) Other than Household Industry	
				M	F	M	F	M	F	M	F
				21	22	23	24	25	26	27	28
	VII	ERODE CITY (M)—*cont.*									
		Ward	E.B. No.								
145		19	145 ..	1	..	..	..	..	..	21	..
146			146 ..	..	..	..	..	1	1	17	6
147			147 ..	2	..	..	..	1	..	28	4
148			148 ..	..	..	..	..	1	1	10	..
149			149 ..	..	..	..	..	..	..	15	1
150			150 ..	2	..	..	..	1	..	14	..
151			151 ..	..	..	..	..	..	..	18	2
152			152 ..	..	..	..	..	..	1	25	..
153			153 ..	1	..	..	..	3	1	70	8
154			154 ..	1	..	..	..	..	..	91	5
155			155 ..	1	..	..	..	..	1	10	..
156			156 ..	..	..	..	..	..	..	13	..
157			157 ..	..	..	..	..	..	..	22	2
158			158 ..	..	..	..	..	..	..	13	..
159			159 ..	3	..	..	..	..	..	26	1
160			160 ..	..	..	..	..	7	..	41	3
		Ward No. 19	**Total** ..	**11**	..	..	..	**14**	**5**	**434**	**32**
161		20	161 ..	..	..	..	..	..	..	14	..
162			162 ..	..	..	..	..	..	..	25	..
163			163 ..	..	..	..	..	..	..	30	3
164			164 ..	..	..	..	..	..	..	8	1
165			165 ..	..	..	..	..	..	..	13	..
166			166 ..	..	..	..	..	..	..	10	..
167			167 ..	..	..	..	..	..	..	7	..
168			168 ..	..	..	..	..	..	..	4	..
169			169 ..	..	..	..	..	..	..	11	..
170			170 ..	..	..	..	..	..	..	12	..
171			171 ..	..	..	..	..	..	..	19	..
172			172 ..	..	..	..	..	..	..	8	..
173			173 ..	..	..	..	..	..	..	4	..
174			174 ..	..	..	..	..	..	..	7	3
175			175 ..	..	..	..	..	..	..	11	2

CENSUS ABSTRACT—*cont.*

TALUK

WORKERS									
VI		VII		VIII		IX		X	
Construction		Trade and Commerce		Transport, Storage & Communications		Other Services		Non-Workers	
M	F	M	F	M	F	M	F	M	F
29	30	31	32	33	34	35	36	37	38
1	..	40	2	3	..	22	6	136	189
1	1	48	7	8	..	28	11	98	169
1	..	51	11	9	..	37	9	141	213
..	..	51	1	7	..	32	8	110	210
1	..	41	1	16	..	34	13	94	202
1	..	64	2	7	..	29	12	120	201
9	2	52	1	10	..	17	2	81	167
1	..	73	9	11	..	36	15	100	210
3	..	89	12	7	..	15	13	105	268
7	3	149	10	19	..	40	5	187	442
..	..	26	..	7	..	10	3	69	122
1	..	25	3	8	..	4	3	61	103
..	..	42	6	7	..	10	..	96	184
1	..	66	4	15	..	22	7	106	219
2	..	151	3	11	2	30	3	142	238
8	..	92	4	20	..	25	2	184	327
37	6	1,060	76	165	2	391	112	1,830	3,464
..	..	28	..	3	..	24	6	51	100
2	..	66	2	13	1	22	12	119	206
6	..	67	1	9	1	23	3	102	205
..	..	46	..	..	..	10	3	77	128
..	..	45	1	5	..	6	3	59	146
1	..	37	1	10	..	7	..	73	119
..	..	38	2	5	..	11	1	53	82
..	..	25	..	4	..	15	3	25	47
..	..	21	..	..	..	4	2	23	52
..	..	29	..	..	..	8	4	64	102
..	..	37	4	4	..	23	6	127	81
..	..	42	3	5	..	12	13	47	93
..	..	6	..	..	..	7	..	..	2
1	..	33	1	4	..	13	4	40	76
1	..	22	2	9	..	9	8	61	78

URBAN BLOCKWISE PRIMARY

3. ERODE

Serial No.	Location Code No.	Name of Town/Ward/ Enumerator's Block No.		Area of Town in Sq. Km.	Occupied Residential Houses	No. of House-holds	Total Population including Institutional & Houseless Population		
							P	M	F
0	1	2		3	4	5	6	7	8
	VII	ERODE CITY (M)—*cont.*							
176		Ward 20—(cont.)	E.B. No. 176 ..	..	56	56	281	133	148
177			177 ..	..	14	32	145	82	63
178			178 ..	..	24	34	250	130	120
179			179 ..	..	71	71	437	219	218
180			180 ..	..	17	17	82	42	40
181			181 ..	..	27	27	148	77	71
		Ward No. 20	**Total** ..	..	**812**	**855**	**4,889**	**2,615**	**2,274**
182		21	182 ..	..	40	40	226	117	109
183			183 ..	..	59	59	319	150	169
184			184 ..	..	45	45	236	139	97
185			185 ..	..	99	103	443	214	229
186			186 ..	..	25	29	138	60	78
187			187 ..	..	21	23	128	64	64
188			188 ..	..	105	107	507	261	246
189			189 ..	..	42	49	263	128	135
190			190 ..	..	105	108	557	287	270
		Ward No. 21	**Total** ..	..	**541**	**563**	**2,817**	**1,420**	**1,397**
191		22	191 ..	..	96	96	463	243	220
192			192 ..	..	48	48	245	131	114
193			193 ..	..	60	60	305	164	141
194			194 ..	..	64	69	385	197	188
195			195 ..	..	59	59	661	142	519
196			196 ..	..	46	46	236	135	101
197			197 ..	..	71	71	402	219	183
198			198 ..	..	50	50	230	115	115
199			199 ..	..	178	181	776	391	385
200			200 ..	..	110	118	600	312	288
201			201 ..	..	76	79	444	232	212
202			202 ..	..	36	36	175	78	97
203			203 ..	..	60	60	256	117	139
204			204 ..	..	59	59	225	116	109
205			205 ..	..	63	63	202	106	96
		Ward No. 22	**Total** ..	..	**1,076**	**1,095**	**5,605**	**2,698**	**2,907**

CENSUS ABSTRACT—*cont.*

TALUK

Scheduled Castes		Scheduled Tribes		Literate and Educated Persons		WORKERS					
						Total Workers (i—ix)		I Cultivators		II Agricultural Labourers	
M	F	M	F	M	F	M	F	M	F	M	F
9	10	11	12	13	14	15	16	17	18	19	20
..	..	..	..	118	105	85	11	9	2	..	..
..	..	..	..	60	28	46	4	3	..	..	..
..	..	..	..	93	60	55	2	..	..	..	..
..	..	..	..	170	119	109	3	3	..	..	..
..	..	..	..	30	16	24	4	..	..	..	..
..	..	..	..	68	55	36	2	..	..	..	..
7	..	..	..	**2,087**	**1,530**	**1,366**	**123**	**24**	**3**	**1**	..
..	..	..	..	105	90	58	2	..	..	..	..
..	..	..	..	119	95	82	12	3	..	..	..
..	..	..	..	112	64	92	4	..	..	..	..
..	..	..	..	143	113	116	18	..	..	..	..
..	..	..	..	49	57	34	9	..	..	..	..
..	..	..	..	45	48	31	5	..	..	..	..
..	..	..	..	205	160	122	11	3	..	..	..
..	..	..	..	112	107	59	8	..	..	..	..
..	..	..	..	227	174	142	17	1	..	..	..
..	..	..	..	**1,117**	**908**	**736**	**86**	**7**	..	..	..
182	162	..	..	121	23	120	40	..	..	..	..
23	14	..	..	94	48	73	3	..	..	..	..
15	10	..	..	125	77	87	19	..	..	1	..
24	28	..	..	143	79	91	10	..	..	..	..
44	52	..	..	103	440	80	70	2	..	3	..
21	15	..	..	107	57	72	9	..	..	..	..
56	49	..	..	153	84	107	22	1	..	..	2
3	5	..	..	85	57	56	9	..	..	..	..
246	226	..	..	96	31	213	56	..	..	..	..
72	59	..	..	187	101	170	35	1	1	7	8
73	78	..	..	176	114	118	32	3	3	..	10
..	3	..	..	27	11	42	9	..	..	..	..
20	29	..	..	58	21	66	6	..	..	..	..
..	..	..	..	63	22	75	11	..	..	1	..
..	..	..	..	30	25	83	5	..	..	..	..
779	730	..	..	**1,568**	**1,190**	**1,453**	**335**	**7**	**4**	**12**	**20**

URBAN BLOCKWISE PRIMARY

3. ERODE

Serial No.	Location Code No.	Name of Town/Ward/ Enumerator's Block No.		WORKERS							
				III Livestock, Forestry, Fishing, Hunting, Plantations, Orchards & Allied activities		IV Mining and Quarrying		(V) Manufacturing, Processing, Servicing and Repairs			
								(a) Household Industry		(b) Other than Household Industry	
				M	F	M	F	M	F	M	F
				21	22	23	24	25	26	27	28
	VII	ERODE CITY (M)—*cont.*									
176		Ward 20—(cont.)	E.B. No. 176 ..	..	..	..	..	..	..	23	3
177			177 ..	..	..	..	..	..	..	6	..
178			178	..	..	..	..	..	..	12	1
179			179 ..	..	..	..	..	..	1	27	2
180			180 ..	..	..	..	..	..	..	12	..
181			181 ..	..	..	..	..	..	..	8	..
		Ward No. 20	**Total** ..	..	..	..	..	..	1	271	15
182		21	182 ..	..	..	..	..	..	..	15	1
183			183 ..	..	..	..	..	..	..	19	..
184			184 ..	5	..	..	..	..	..	6	..
185			185 ..	1	..	..	..	..	3	20	2
186			186 ..	..	..	..	..	4	..	3	..
187			187 ..	..	..	..	..	..	..	5	..
188			188 ..	..	..	..	..	..	..	19	..
189			189 ..	..	..	..	..	..	..	5	..
190			190 ..	..	..	..	..	..	..	26	..
		Ward No. 21	**Total** ..	**6**	..	..	..	**4**	**3**	**118**	**3**
191		22	191 ..	..	..	..	..	..	..	32	3
192			192 ..	..	..	..	..	..	..	19	..
193			193 ..	..	..	..	..	..	..	31	2
194			194 ..	..	2	..	..	..	..	31	..
195			195 ..	..	..	..	..	..	..	9	..
196			196 ..	..	..	..	..	..	..	15	..
197			197 ..	..	..	..	..	..	..	24	..
198			198 ..	..	..	..	..	..	..	9	..
199			199 ..	..	..	..	..	..	..	46	..
200			200 ..	..	..	..	..	7	7	44	4
201			201 ..	..	..	..	..	17	3	21	..
202			202 ..	10	3	..	..	1	1	7	..
203			203 ..	3	..	..	..	..	..	16	1
204			204 ..	..	..	..	..	..	..	12	..
205			205 ..	..	..	..	..	..	..	29	..
		Ward No. 22	**Total** ..	**13**	**5**	..	..	**25**	**11**	**345**	**10**

CENSUS ABSTRACT—*cont.*

TALUK

WORKERS									
VI		VII		VIII		IX		X	
Construction		Trade and Commerce		Transport, Storage & Communications		Other Services		Non-Workers	
M	F	M	F	M	F	M	F	M	F
29	30	31	32	33	34	35	36	37	38
..	..	33	1	6	..	14	5	48	137
2	..	25	1	4	..	6	3	36	59
2	..	27	1	..	..	14	..	75	118
..	..	58	..	13	..	8	..	110	215
..	..	4	..	1	..	7	4	18	36
1	..	19	..	1	..	7	2	41	69
16	..	**708**	**20**	**96**	**2**	**250**	**82**	**1,249**	**2,151**
1	..	28	..	1	..	13	1	59	107
..	..	41	1	7	..	12	11	68	157
1	..	56	1	8	..	16	3	47	93
2	3	46	1	11	..	36	9	98	211
..	..	11	3	9	..	7	6	26	69
..	..	16	..	1	..	9	5	33	59
..	..	54	6	19	..	27	5	139	235
2	..	26	2	8	..	18	6	69	127
2	1	67	3	21	..	25	13	145	253
8	**4**	**345**	**17**	**85**	..	**163**	**59**	**684**	**1,311**
..	1	11	2	15	..	62	34	123	180
2	..	27	2	8	..	17	1	58	111
5	..	21	4	13	..	16	13	77	122
4	..	21	1	12	1	23	6	106	178
..	..	21	4	12	..	33	66	62	449
3	..	16	3	11	..	27	6	63	92
2	..	37	3	12	2	31	15	112	161
1	..	7	1	7	..	32	8	59	106
3	6	27	3	8	..	129	47	178	329
7	..	70	2	13	..	21	13	142	253
9	..	30	3	9	..	29	13	114	180
1	1	6	1	5	..	12	3	36	88
3	..	25	1	2	..	17	4	51	133
..	..	48	9	1	..	13	2	41	98
1	..	34	4	8	..	11	1	23	91
41	**8**	**401**	**43**	**136**	**3**	**473**	**232**	**1,245**	**2,571**

URBAN BLOCKWISE PRIMARY

3. ERODE

Serial No.	Location Code No.	Name of Town/Ward/ Enumerator's Block No.		Area of Town in Sq. Km.	Occupied Residential Houses	No. of House-holds	Total Population including Institutional & Houseless Population		
							P	M	F
0	1	2		3	4	5	6	7	8
	VII	**ERODE CITY (M)—*cont.***							
		Ward	E.B. No.						
206		23	206 ..	..	148	149	741	394	347
207			207 ..	..	143	147	727	359	368
208			208 ..	..	73	73	363	171	192
209			209 ..	..	96	96	452	257	195
210			210 ..	..	117	119	523	312	211
		Ward No. 23	**Total** ..	..	**577**	**584**	**2,806**	**1,493**	**1,313**
211		24	211 ..	..	160	160	759	401	358
212			212 ..	..	106	106	545	263	282
213			213 ..	..	113	113	542	280	262
214			214 ..	..	126	144	657	366	291
215			215 ..	..	11	24	97	58	39
216			216 ..	..	143	221	1,033	564	469
		Ward No. 24	**Total** ..	..	**659**	**768**	**3,633**	**1,932**	**1,701**
217		25	217 ..	..	141	141	656	338	318
218			218 ..	..	124	132	708	357	351
219			219 ..	..	125	127	587	285	302
220			220 ..	..	93	94	404	208	196
221			221 ..	..	79	79	404	196	208
222			222 ..	..	..	Uninhabited	..	..	..
		Ward No. 25	**Total** ..	..	**562**	**573**	**2,759**	**1,384**	**1,375**
223		26	223 ..	..	41	51	183	99	84
224			224 ..	..	69	69	353	186	167
225			225 ..	..	50	58	285	150	135
226			226 ..	..	96	104	514	265	249
227			227 ..	..	96	96	458	241	217
228			228 ..	..	94	96	401	229	172
229			229 ..	..	33	33	173	87	86
230			230 ..	..	39	39	212	118	94
231			231 ..	..	114	114	452	211	241
		Ward No. 26	**Total** ..	..	**632**	**660**	**3,031**	**1,586**	**1,445**

CENSUS ABSTRACT—*cont.*

TALUK

Scheduled Castes		Scheduled Tribes		Literate and Educated Persons		WORKERS					
						Total Workers (i—ix)		I Cultivators		II Agricultural Labourers	
M	F	M	F	M	F	M	F	M	F	M	F
9	10	11	12	13	14	15	16	17	18	19	20
5	4	..	..	290	187	220	28	5	..	..	..
5	8	..	..	256	203	178	21	5	..	..	..
..	..	..	..	115	83	100	21	..	..	..	..
..	..	..	..	191	129	143	15	2	1	..	..
..	..	..	..	245	126	197	19	1	..	..	..
10	**12**	..	..	**1,097**	**728**	**838**	**104**	**13**	**1**	..	..
1	3	..	..	270	170	221	30	1	..	1	..
..	..	..	..	208	188	131	13	2	..	1	..
..	..	..	..	217	156	141	11	1	3	1	..
..	..	..	..	254	131	171	10	..	..	1	..
2	3	..	..	46	17	31	2	..	..	..	..
11	14	..	..	307	188	284	38	..	..	..	..
14	**20**	..	..	**1,302**	**850**	**979**	**104**	**4**	**3**	**4**	..
..	..	..	..	245	170	176	24	1	..	..	..
128	124	..	..	232	119	194	47	..	..	..	..
238	253	..	..	101	32	135	56	1	..	3	..
132	127	..	..	74	35	100	51	..	..	..	..
53	54	..	..	85	53	93	19	..	..	..	..
..	..	..	..	..	Uninhabited		..	..	..	..	..
551	**558**	..	..	**737**	**409**	**698**	**197**	**2**	..	**3**	..
..	..	..	..	53	35	54	6	..	..	..	..
..	..	..	..	143	102	85	9	..	..	..	..
..	..	..	..	130	113	79	12	..	..	..	..
..	..	..	..	217	164	122	18	2	..	..	..
1	2	..	..	172	99	128	16	4	1	8	4
..	..	..	..	177	90	129	6	1	..	..	..
..	..	..	..	77	51	50	3	..	..	..	..
..	..	..	..	102	76	64	3	1	..	..	..
129	143	..	..	78	28	128	52	..	..	3	9
130	**145**	..	..	**1,149**	**758**	**839**	**125**	**8**	**1**	**11**	**13**

URBAN BLOCKWISE PRIMARY

3. ERODE

Serial No.	Location Code No.	Name of Town/Ward/ Endmerator's Block No.		WORKERS							
				III Livestock, Forestry, Fishing, Hunting, Plantations, Orchards & Allied activities		IV Mining and Quarrying		(V) Manufacturing, Processing, Servicing and Repairs			
								(a) Household Industry		(b) Other than Household Industry	
				M	F	M	F	M	F	M	F
				21	22	23	24	25	26	27	28
	VII	ERODE CITY (M)—*cont.*									
206		Ward 23	E.B. No. 206 ..	..	..	..	..	2	3	45	3
207			207 ..	..	..	..	..	..	..	27	..
208			208	..	..	..	..	3	..	22	..
209			209 ..	1	..	..	..	14	..	32	..
210			210 ..	3	..	..	..	..	..	26	2
		Ward No. 23	**Total** ..	**4**	..	..	..	**19**	**3**	**152**	**5**
211		24	211 ..	10	1	..	..	1	1	48	1
212			212 ..	..	..	..	..	2	..	20	..
213			213 ..	..	..	..	..	..	..	26	1
214			214 ..	3	..	..	..	..	..	22	..
215			215 ..	..	..	..	..	..	1	7	..
216			216 ..	3	..	..	..	1	3	53	2
		Ward No. 24	**Total** ..	**16**	**1**	..	..	**4**	**5**	**176**	**4**
217		25	217 ..	1	..	..	..	..	..	33	3
218			218 ..	..	..	..	..	..	..	43	..
219			219 ..	1	..	..	..	..	..	8	..
220			220 ..	..	..	..	..	..	..	16	3
221			221 ..	..	..	..	..	..	..	31	..
222			222 ..	..	..	..	Uninhabited	..	..	..	..
		Ward No. 25	**Total** ..	**2**	..	..	..	..	..	**131**	**6**
223		26	223 ..	..	..	..	..	..	..	7	..
224			224 ..	..	..	..	..	..	..	8	..
225			225 ..	..	..	..	..	..	..	8	..
226			226 ..	..	..	..	..	..	..	29	..
227			227 ..	..	..	..	..	..	..	37	..
228			228 ..	..	..	..	..	..	..	53	4
229			229 ..	..	..	..	..	..	..	2	..
230			230 ..	..	..	..	..	..	..	11	..
231			231 ..	1	..	..	..	13	4	11	..
		Ward No. 26	**Total** ..	**1**	..	..	..	**13**	**4**	**166**	**4**

CENSUS ABSTRACT—*cont.*

TALUK

WORKERS									
VI		VII		VIII		IX		X	
Construction		Trade and Commerce		Transport, Storage, & Communications		Other Services		Non-Workers	
M	F	M	F	M	F	M	F	M	F
29	30	31	32	33	34	35	36	37	38
2	..	78	8	43	1	45	13	174	319
18	7	52	2	33	1	43	11	181	347
6	1	32	3	16	..	21	17	71	171
3	1	39	2	20	..	32	11	114	180
4	..	68	6	34	..	61	11	115	192
33	**9**	**269**	**21**	**146**	**2**	**202**	**63**	**655**	**1,209**
12	1	69	10	34	2	45	14	180	328
3	4	31	..	38	..	34	9	132	269
..	..	40	1	31	1	42	5	139	251
6	1	59	1	38	1	42	7	195	281
..	..	6	..	10	..	8	1	27	37
11	4	71	4	74	1	71	24	280	431
32	**10**	**276**	**16**	**225**	**5**	**242**	**60**	**953**	**1,597**
..	..	57	4	35	1	49	16	162	294
1	..	26	2	46	1	78	44	163	304
2	1	8	..	27	..	85	55	150	246
2	1	11	2	20	..	51	45	108	145
8	..	15	2	16	..	23	17	103	189
..	..	..	..	..	..	Uninhabited		..	..
13	**2**	**117**	**10**	**144**	**2**	**286**	**177**	**686**	**1,178**
..	..	26	3	4	..	17	3	45	78
..	..	43	..	12	1	22	8	101	158
1	..	34	2	8	2	28	8	71	123
1	..	50	3	16	..	24	15	143	231
..	..	25	2	22	..	32	9	113	201
3	..	25	1	33	..	14	1	100	166
..	..	8	..	3	1	37	2	37	83
..	..	33	..	6	..	13	3	54	91
24	14	22	6	10	..	44	19	83	189
29	**14**	**266**	**17**	**114**	**4**	**231**	**68**	**747**	**1,320**

URBAN BLOCKWISE PRIMARY

3. ERODE

Serial No.	Location. Code No	Name of Town/Ward Enumerator's Block No.		Area of Town in Sq, Km.	Occupied Residential Houses	No. of House-holds	Total Population *including* Institutional & Houseless Population		
							P	M	F
0	1	2		3	4	5	6	7	8
	VII	ERODE CITY (M)—*cont.*							
		Ward	E.B. No.						
232		27	232	.. ..	57	57	282	143	139
233			233	.. ..	106	106	400	217	183
234			234	.. ..	173	173	712	401	311
235			235	.. ..	115	118	491	253	238
236			236	.. ..	138	138	512	274	238
237			237	.. ..	176	178	836	448	388
238			238	.. ..	117	128	663	350	313
239			239	.. ..	112	112	633	313	320
240			240	.. ..	128	134	715	374	341
241			241	.. ..	99	110	570	310	260
242			242	.. ..	101	101	547	302	245
		Ward No. 27	**Total**	.. ..	**1,322**	**1,355**	**6,361**	**3,385**	**2,976**
		Town Total		..	**8.44**	**20,169**	**21,692**	**105,111**	**54,715**	**50,396**
	VIII	ERODE NON-MUNICIPAL							
		Ward	E.B. No.						
1		1	786	.. ..	219	221	856	439	417
2			787	.. ..	140	147	606	298	308
3			788	.. ..	208	221	866	478	388
4			789	.. ..	105	108	482	247	235
5			811	.. ..	..	Uninhabited	..	..	..
6			812	.. ..	..	Uninhabited	..	..	..
7			813	.. ..	103	189	919	501	418
8			814	.. ..	97	110	495	254	241
		Ward No. 1	**Total**	..		**872**	**996**	**4,224**	**2,217**	**2,007**
9		2	790	.. ..	212	219	837	451	386
10			815	.. ..	117	209	792	418	374
11			893	.. ..	55	133	573	305	268
		Ward No. 2	**Total**	.. ..	**384**	**561**	**2,202**	**1,174**	**1,028**

CENSUS ABSTRACT—*cont*

TALUK

Scheduled Castes		Scheduled Tribes		Literate and Educated Persons		WORKERS					
						Total Workers (i—ix)		I Cultivators		II Agricultural Labourers	
M	F	M	F	M	F	M	F	M	F	M	F
9	10	11	12	13	14	15	16	17	18	19	20
12	9	..	..	102	68	62	6	2	..	..	..
27	23	..	..	107	59	79	3	4	..	..	..
..	..	..	..	281	155	228	11	2	..	1	..
33	29	..	..	117	38	142	27	..	..	..	..
10	14	..	..	145	76	175	27	..	..	..	..
31	47	..	..	334	180	224	10	..	..	..	..
58	47	..	..	242	174	169	8	3	..	..	..
39	40	..	..	248	213	126	22	..	..	..	..
5	8	..	..	301	227	162	10	..	..	..	..
30	30	..	..	227	143	135	9	..	..	..	..
62	51	..	..	223	128	152	7	..	..	..	..
307	**298**	..	..	**2,327**	**1,461**	**1,654**	**140**	**11**	..	**1**	..
3,856	**3,738**	..	**2**	**35,731**	**22,332**	**30,138**	**4,294**	**586**	**33**	**591**	**333**
42	34	..	..	222	81	265	141	10	5	24	57
68	66	..	..	126	41	194	94	13	..	73	86
54	55	..	..	200	71	313	111	9	1	86	78
135	145	..	..	64	27	150	117	12	7	103	108
..	..	..	..	..	Uninhabited	..	..	..	..	..	..
..	..	..	..	..	Uninhabited	..	..	..	..	..	..
34	25	..	..	245	108	273	35	20	..	22	10
1	3	..	..	138	50	149	12	24	1	16	3
334	**328**	..	..	**995**	**378**	**1,344**	**510**	**88**	**14**	**324**	**342**
..	..	..	..	270	76	285	99	48	13	39	83
387	345	..	..	87	13	283	146	..	..	217	143
..	..	..	..	174	88	185	2	2	..	1	..
387	**345**	..	..	**531**	**177**	**753**	**247**	**50**	**13**	**257**	**226**

URBAN BLOCKWISE PRIMARY

3. ERODE

Serial No.	Location Code No.	Name of Town/ward/ Enumerator's Block No.		WORKERS III Livestock, Forestry, Fishing, Hunting, Plantations, Orchards & Allied activities		IV Mining and Quarrying		(V) Manufacturing, Processing, Servicing and Repairs (a) Household Industry		(b) Other than Household Indust	
				M	F	M	F	M	F	M	F
				21	22	23	24	25	26	27	28
	VII	ERODE CITY (M)—*cont.*									
		Ward	E.B. No.								
232		27	232 ..	..	..	..	..	..	..	14	..
233			233 ..	..	..	..	..	..	..	13	1
234			234 ..	..	..	..	..	..	..	42	1
235			235 ..	..	..	..	..	..	1	33	21
236			236 ..	..	..	..	..	..	..	47	..
237			237 ..	..	..	..	..	..	..	10	..
238			238 ..	..	..	..	..	..	..	5	..
239			239 ..	..	..	..	..	..	..	2	.
240			240 ..	..	..	..	..	..	..	3	..
241			241 ..	..	..	..	..	..	..	10	..
242			242 ..	..	..	..	..	..	..	5	..
		Ward No. 27	**Total** ..	..	..	..	..	..	**1**	**184**	**4**
			Town Total ..	**94**	**11**	**2**	..	**439**	**148**	**7,681**	**771**
	VIII	ERODE NON-MUNICIPAL—*cont.*									
		Ward	E.B. No.								
1		1	786 ..	5	..	..	..	12	1	77	15
2			787 ..	7	..	..	..	5	..	44	..
3			788 ..	12	2	..	..	2	..	93	10
4			789 ..	2	..	..	..	4	..	14	1
5			811 ..	..	..	..	..	Uninhabited	..	..	..
6			812 ..	..	..	..	..	Uninhabited	..	..	..
7			813 ..	2	..	..	..	..	..	94	3
8			814 ..	..	..	..	..	4	..	59	2
		Ward No. 1	**Total** ..	**28**	**2**	..	..	**27**	**1**	**381**	**31**
9		2	790 ..	4	..	..	..	3	..	87	2
10			815 ..	..	..	..	..	..	..	40	2
11			893 ..	1	..	..	..	7	..	90	..
		Ward No. 2	**Total** ..	**5**	..	..	..	**10**	..	**217**	**4**

CENSUS ABSTRACT—*cont.*

TALUK

WORKERS									
VI		VII		VIII		IX		X	
Construction		Trade and Commerce		Transport, Storage & Communications		Other Services		Non-Workers	
M	F	M	F	M	F	M	F	M	F
29	30	31	32	33	34	35	36	37	38
3	..	10	..	29	..	4	6	81	133
..	..	27	..	16	1	19	1	138	180
1	..	49	2	97	..	34	8	173	300
7	5	27	9	46	6	29	4	111	211
5	..	29	9	44	4	50	14	99	211
1	..	9	..	191	1	13	9	224	378
1	..	3	..	133	5	24	3	181	305
2	..	3	..	116	5	3	17	187	298
..	..	4	..	146	..	9	10	212	331
2	..	14	2	107	..	2	7	175	251
..	..	4	..	131	3	12	4	150	238
24	**5**	**179**	**22**	**1,056**	**25**	**199**	**83**	**1,731**	**2,836**
865	**347**	**10,207**	**744**	**3,868**	**64**	**5,805**	**1,843**	**24,577**	**46,202**
27	37	37	7	35	3	38	16	174	276
2	..	20	5	21	..	9	3	104	214
4	..	32	3	26	..	49	17	165	277
..	..	3	..	6	..	6	1	97	118
..	..	..	..	Uninhabited	..	..	..	..	..
..	..	..	..	Uninhabited	..	..	..	..	..
16	18	44	3	25	..	50	1	228	383
1	1	18	2	11	..	16	3	105	229
50	**56**	**154**	**20**	**124**	**3**	**168**	**41**	**873**	**1,497**
4	..	32	..	45	..	23	1	166	287
2	..	4	1	8	..	12	..	135	228
..	..	49	..	14	..	21	2	120	266
6	..	**85**	**1**	**67**	..	**56**	**3**	**421**	**781**

URBAN BLOCKWISE PRIMARY

3. ERODE

Serial No	Location Code No.	Name of Town/Ward Enumerator's Block No.	Area of Town in Sp. Km.	Occupied Residential Houses	No. of House-holds	Total Population including Institutional & Houseless Population		
						P	M	F
0	1	2	3	4	5	6	7	8
	VIII	ERODE NON-MUNICIPAL—*cont.*						
		Ward E.B. No.						
12		3 791 ..	..	91	94	414	206	208
13		792 ..	..	150	150	649	323	326
14		816 ..	..	75	137	570	285	285
15		817 ..	..	121	121	557	279	278
16		818 ..	..	77	142	614	333	281
17		819 ..	..	80	151	644	326	318
		**Ward No. 3 Total ..	..	594**	**795**	**3,448**	**1,752**	**1,696**
18		4 793 ..	..	152	152	600	301	299
19		794 ..	..	163	163	657	323	334
20		820 ..	..	55	92	393	206	187
21		821 ..	..	123	155	669	355	314
22		894 ..	..	158	158	639	312	327
		**Ward No. 4 Total ..	..	651**	**720**	**2,958**	**1,497**	**1,461**
23		5 785 ..	..	..	Uninhabited	..	..	..
24		795 ..	..	206	206	872	446	426
25		796 ..	..	159	163	666	362	304
26		797 ..	..	91	91	436	218	218
27		822 ..	..	68	83	390	205	185
28		823 ..	..	91	110	472	257	215
		**Ward No. 5 Total ..	..	615**	**653**	**2,836**	**1,488**	**1,348**
29		6 798 ..	..	169	169	817	425	392
30		799 ..	..	163	163	799	410	389
31		824 ..	..	66	74	286	147	139
32		825 ..	..	175	175	698	351	347
		**Ward No. 6 Total ..	..	573**	**581**	**2,600**	**1,333**	**1,267**
33		7 800 ..		154	170	856	430	426
34		801 ..		82	82	425	227	198
35		826 ..		115	171	724	367	357
36		827 ..		82	150	585	309	276
37		899 ..		68	68	302	146	156
		**Ward No. 7 Total ..		501**	**641**	**2,892**	**1,479**	**1,413**

CENSUS ABSTRACT—*Cont.*

TALUK

Scheduled Castes		Scheduled Tribes		Literate and Educated Persons		WORKERS					
						Total Workers (i—ix)		I Cultivators		II Agricultural Labourers	
M	F	M	F	M	F	M	F	M	F	M	F
9	10	11	12	13	14	15	16	17	18	19	20
..	..	..	..	153	96	109	1	10	..	4	..
..	..	..	..	251	121	197	2	25	1	4	..
..	..	..	..	181	80	163	33	3	..	3	5
..	..	..	..	166	101	162	11	1	1	..	..
..	..	..	..	153	61	204	8	2	..	2	1
..	..	..	..	172	78	184	38	5	..	10	15
..	..	..	..	**1,076**	**537**	**1,019**	**93**	**46**	**2**	**23**	**21**
..	..	..	..	202	97	177	1	10	..	2	..
8	3	..	..	224	152	193	25	7	1	3	4
..	..	..	..	120	50	126	33	8	..	..	6
..	..	..	..	214	80	212	19	18	..	..	1
..	..	..	..	142	65	196	70	5	1	1	10
8	**3**	..	..	**902**	**444**	**904**	**148**	**48**	**2**	**6**	**21**
..	..	..	..	..	Uninhabited	..	..	..	..	..	..
6	5	..	..	319	266	244	15	9	1	1	..
..	..	..	..	233	156	203	30	5	..	..	4
..	..	..	..	161	120	106	9	1	..	..	..
..	..	..	..	122	55	121	65	4	..	..	2
14	18	..	..	161	67	142	37	2	..	17	28
20	**23**	..	..	**996**	**664**	**816**	**156**	**21**	**1**	**18**	**34**
63	59	11	10	281	183	217	42	..	..	..	..
..	..	..	..	288	211	202	15	2	..	1	..
..	..	..	..	73	30	92	13	7	..	1	..
..	..	..	..	201	69	219	25	33	2	16	..
63	**59**	**11**	**10**	**843**	**493**	**730**	**95**	**42**	**2**	**18**	..
21	26	..	..	332	266	200	32	..	..	..	..
..	..	..	..	170	110	113	33	7	2	..	1
..	..	..	..	191	69	234	70	19	5	3	3
..	..	..	..	152	42	197	54	10	3	..	1
8	12	..	..	103	90	75	2	..	..	..	..
29	**38**	..	..	**948**	**577**	**819**	**191**	**36**	**10**	**3**	**5**

URBAN BLOCKWISE PRIMARY

3. ERODE

Serial No.	Location Code No.	Name of Town/Ward/ Enumerator's Block No.	WORKERS							
			III Livestock, Forestry, Fishing, Hunting, Plantations, Orchards & Allied activities		IV Mining and Quarrying		(V) Manufacturing, Processing, Servicing and Repairs			
							(a) Household Industry		(b) Other than Household Industry	
			M	F	M	F	M	F	M	F
			21	22	23	24	25	26	27	28
	VIII	ERODE NON-MUNICIPAL—*cont.*								
		Ward E.B. No.								
12	3	791 ..	..	..	..	..	..	..	23	..
13		792 ..	1	..	..	..	..	..	54	..
14		816 ..	1	..	..	..	3	1	69	10
15		817 ..	..	..	..	..	6	3	89	4
16		818 ..	5	..	..	..	3	..	109	2
17		819 ..	2	..	..	..	11	2	61	14
		Ward No. 3 Total ..	**9**	..	..	..	**23**	**6**	**405**	**30**
18	4	793 ..	..	..	..	..	..	..	46	..
19		794 ..	2	..	..	..	4	1	36	5
20		820 ..	1	..	..	..	1	..	49	15
21		821 ..	2	..	..	..	8	..	90	12
22		894 ..	..	1	..	..	7	..	96	34
		Ward No. 4 Total ..	**5**	**1**	..	..	**20**	**1**	**317**	**66**
23	5	785 ..	..	..	Uninhabited		..	..	..	..
24		795 ..	..	..	..	..	..	..	39	..
25		796 ..	..	1	..	..	..	..	46	..
26		797 ..	1	..	..	..	3	..	25	1
27		822 ..	..	..	..	..	24	16	21	3
28		823 ..	2	..	..	..	4	..	42	1
		Ward No. 5 Total ..	**3**	**1**	..	..	**31**	**16**	**173**	**5**
29	6	798 ..	..	..	..	..	18	10	36	..
30		799 ..	1	..	..	..	..	..	33	..
31		824 ..	..	..	..	..	4	1	26	2
32		825 ..	..	..	..	..	..	..	93	11
		Ward No. 6 Total ..	**1**	..	..	..	**22**	**11**	**188**	**13**
33	7	800 ..	2	..	..	..	..	..	15	1
34		801 ..	..	..	..	..	1	..	16	..
35		826 ..	1	..	..	..	4	3	102	42
36		827 ..	..	..	..	..	26	5	39	4
37		899 ..	..	..	..	..	..	..	..	..
		Ward No. 7 Total ..	**3**	..	..	..	**31**	**8**	**172**	**47**

CENSUS ABSTRACT—*cont.*

TALUK

WORKERS									
VI		VII		VIII		IX		X	
Construction		Trade and Commerce		Transport, Storage & Communications		Other Services		Non-Workers	
M	F	M	F	M	F	M	F	M	F
29	30	31	32	33	34	35	36	37	38
4	..	13	..	45	..	10	1	97	207
3	..	34	1	57	..	19	..	126	324
43	12	18	5	12	..	11	..	122	252
5	..	36	2	17	..	8	1	117	267
20	1	45	..	6	..	12	4	129	273
29	5	41	1	11	..	14	1	142	280
104	**18**	**187**	**9**	**148**	..	**74**	**7**	**733**	**1,603**
1	..	24	1	68	..	26	..	124	298
4	..	27	3	59	4	51	7	130	309
1	1	43	7	3	..	20	4	80	154
5	3	46	..	21	..	22	3	143	295
33	8	27	3	6	..	21	13	116	257
44	**12**	**167**	**14**	**157**	**4**	**140**	**27**	**593**	**1,313**
..	..	..	..	..	Uninhabited	..	..	..	..
9	1	35	4	88	..	63	9	202	411
8	11	29	5	71	1	44	8	159	274
7	4	17	1	31	..	21	3	112	209
34	31	18	4	3	..	17	9	84	120
13	..	20	6	16	..	26	2	115	178
71	**47**	**119**	**20**	**209**	**1**	**171**	**31**	**672**	**1,192**
7	4	11	3	109	4	36	21	208	350
3	..	29	1	59	1	74	13	208	374
3	..	23	5	7	..	21	5	55	126
..	..	29	1	29	..	19	11	132	322
13	**4**	**92**	**10**	**204**	**5**	**150**	**50**	**603**	**1,172**
5	1	14	2	157	7	7	21	230	394
7	..	18	6	52	..	12	24	114	165
9	7	49	8	21	..	26	2	133	287
43	30	42	7	2	..	35	4	112	222
..	..	2	..	73	2	..	..	71	154
64	**38**	**125**	**23**	**305**	**9**	**80**	**51**	**660**	**1,222**

URBAN BLOCKWISE PRIMARY

3. ERODE

Serial No.	Location Code No.	Name of Town/Ward/ Enumerator's Block No.		Area of Town in Sq. Km.	Occupied Residential Houses	No. of House-holds	Total Population including Institutional & Houseless Population		
							P	M	F
0	1	2		3	4	5	6	7	8
	VIII	ERODE NON-MUNICIPAL—*cont.*							
		Ward	E.B. No.						
38		8	802	.. ..	135	143	549	277	272
39			803	.. ..	144	151	656	340	316
40			828	.. ..	153	154	612	310	302
41			886	.. ..	113	211	904	462	442
42			887	.. ..	106	163	826	421	405
		Ward No. 8	**Total**	.. ..	**651**	**822**	**3,547**	**1,810**	**1,737**
43		9	804	.. ..	113	122	518	257	261
44			805	.. ..	97	105	439	226	213
45			829	.. ..	181	181	719	374	345
46			830	.. ..	110	244	973	495	478
47			831	.. ..	72	102	442	238	204
48			832	.. ..	182	182	732	379	353
49			833	.. ..	150	152	711	379	332
		Ward No. 9	**Total**	.. ..	**905**	**1,088**	**4,534**	**2,348**	**2,186**
50		10	806	.. ..	111	111	428	226	202
51			807	.. ..	125	125	482	231	251
52			834	.. ..	97	136	564	292	272
53			895	.. ..	153	192	843	415	428
		Ward No. 10	**Total**	.. ..	**486**	**564**	**2,317**	**1,164**	**1,153**
54		11	808	.. ..	179	179	730	376	354
55			809	.. ..	121	121	532	259	273
56			810	.. ..	136	136	592	275	317
57			835	.. ..	149	161	698	372	326
58			836	.. ..	140	140	651	343	308
59			884	.. ..	168	170	674	357	317
60			885	.. ..	164	184	750	407	343
		Ward No. 11	**Total**	.. ..	**1,057**	**1,091**	**4,627**	**2,389**	**2,238**
61		**Ward No. 12**	**Total** 837	.. ..	**159**	**217**	**971**	**483**	**488**
			Town Total	..	**28.08**	**7,448**	**8,729**	**37,156**	**19,134**	**18,02**

CENSUS ABSTRACT—*cont.*

TALUK

Scheduled Castes		Scheduled Tribes		Literate and Educated Persons		WORKERS					
						Total Workers (i—ix)		I Cultivators		II Agricultural Labourers	
M	F	M	F	M	F	M	F	M	F	M	F
9	10	11	12	13	14	15	16	17	18	19	20
40	46	..	..	137	47	187	56	22	3	16	29
55	68	..	..	159	66	212	89	13	17	18	37
..	..	..	..	140	62	176	21	2	..	2	1
..	..	..	..	147	32	303	77	5	..	..	..
5	3	..	..	303	245	240	35	1	..	..	..
100	**117**	..	..	**886**	**452**	**1,118**	**278**	**43**	**20**	**36**	**67**
68	65	..	..	87	34	185	42	41	1	51	20
5	4	..	..	126	45	142	96	45	56	13	30
..	..	..	..	160	72	240	27	8	..	..	..
..	..	..	..	218	73	332	88	25	5	4	18
..	3	..	..	107	36	150	15	10	..	5	1
111	121	..	..	112	44	221	72	15	2	68	63
35	29	..	..	124	49	233	14	..	..	25	..
219	**222**	..	..	**934**	**353**	**1,503**	**354**	**144**	**64**	**166**	**132**
..	..	..	..	169	40	149	4	46	..	7	1
87	97	..	..	90	24	157	51	59	..	50	42
..	..	..	..	163	58	190	52	34	2	7	24
114	130	..	..	147	53	247	39	33	..	..	..
201	**227**	..	..	**569**	**175**	**743**	**146**	**172**	**2**	**64**	**67**
124	107	..	..	117	36	268	249	76	92	99	96
..	..	..	..	142	59	180	28	94	26	7	1
..	..	..	..	123	62	176	30	50	8	4	..
132	113	..	..	175	51	237	21	73	6	65	5
7	5	..	..	193	101	211	19	41	4	5	1
98	100	..	..	136	23	216	20	2	..	31	10
23	21	..	..	259	128	239	24	20	8	6	..
384	**346**	..	..	**1,145**	**460**	**1,527**	**391**	**356**	**144**	**217**	**113**
77	**74**	..	..	**152**	**69**	**338**	**20**	**235**	**3**	**57**	**15**
1,822	**1,782**	**11**	**10**	9,977	4,779	11,614	2,629	**1,281**	277	1,189	1,043

URBAN BLOCKWISE PRIMARY

3. ERODE

Serial No.	Location Code No.	Name of Town/Ward/ Enumerator's Block No.		WORKERS							
				III Livestock, Forestry, Fishing, Hunting, Plantations, Orchards & Allied activities		IV Mining and Quarrying		(V) Manufacturing, Processing, Servicing and Repairs			
								(a) Household Industry		(b) Other than Household Industry	
				M	F	M	F	M	F	M	F
				21	22	23	24	25	26	27	28
		VIII ERODE NON MUNICIPAL—*cont.*									
		Ward	E.B. No.								
38	8		802 ..	..	1	..	..	13	..	51	..
39			803 ..	..	1	..	..	13	7	51	1
40			828 ..	..	..	..	..	2	..	61	9
41			886 ..	2	..	..	..	42	11	113	16
42			887 ..	..	..	..	..	1	..	91	..
		Ward No. 8 Total		**2**	**2**	..		**71**	**18**	**367**	**26**
43	9		804 ..	5	3		..	8	..	29	..
44			805 ..	..	..	.	..	1	..	17	2
45			829 ..	..	..	..	.	..	..	97	8
46			830 ..	1	.	.	..	..	..	145	32
47			831 ..	2	..	..	..	1	..	40	6
48			832 ..	..	..	..	..	..	..	68	1
49			833 ..	1	..	..	..	8	..	55	1
		Ward No. 9 Total	..	**9**	**3**	..	..	**18**	..	**451**	**50**
50	10		806 ..	1	..	..	..	9	..	45	1
51			807 ..	1	..	..	..	1	..	17	..
52			834 ..	..	..	..	..	4	1	97	20
53			895 ..	31	11	..	..	..	..	100	21
		Ward No. 10 Total	..	**33**	**11**	..	..	**14**	**1**	**259**	**42**
54	11		808 ..	9	10	..	..	22	21	28	12
55			809 ..	..	..	..	..	8	..	27	..
56			810 ..	12	1	..	..	..	..	51	2
57			835 ..	..	.	..	..	..	..	52	6
58			836 ..	..	..	..	..	..	..	72	7
59			884 ..	6	..	..	..	2	..	66	2
60			885 ..	9	..	..	..	12	..	71	2
		Ward No. 11 Total	..	**36**	**11**	..	..	**44**	**21**	**367**	**31**
61		**Ward No. 12 Total**	837 ..	..	..	..	..	**1**	..	**14**	..
		Town Total	..	**134**	**31**	..	..	**312**	**83**	**3,311**	**345**

CENSUS ABSTRACT—*cont.*

TALUK

WORKERS									
VI		VII		VIII		IX		X	
Construction		Trade and Commerce		Transport, Storage & Communications		Other Services		Non-Workers.	
M	F	M	F	M	F	M	F	M	F
29	30	31	32	33	34	35	36	37	38
2	2	12	1	55	..	16	20	90	216
7	2	32	6	40	1	38	17	128	227
24	1	32	..	40	7	13	3	134	281
37	27	46	11	38	9	20	3	159	365
4	..	34	1	36	2	73	32	181	370
74	**32**	**156**	**19**	**209**	**19**	**160**	**75**	**692**	**1,459**
9	3	14	1	20	1	8	13	72	219
5	1	35	1	11	..	15	6	84	117
51	3	44	..	13	..	27	16	134	318
19	15	80	8	32	2	26	8	163	390
2	1	66	..	10	2	14	5	88	189
10	..	16	1	21	1	23	4	158	281
38	4	39	1	14	..	53	8	146	318
134	**27**	**294**	**12**	**121**	**6**	**166**	**60**	**845**	**1,832**
1	..	7	..	16	..	17	2	77	198
..	..	4	..	23	9	2	..	74	200
3	1	20	4	12	..	13	..	102	220
3	1	20	3	25	..	35	3	168	389
7	**2**	**51**	**7**	**76**	**9**	**67**	**5**	**421**	**1,007**
4	1	8	4	9	12	13	1	108	105
..	..	14	..	10	..	20	1	79	245
6	3	16	..	22	13	15	3	99	267
3	1	21	2	8	..	15	1	135	305
1	..	39	2	13	..	40	5	132	289
37	5	23	..	22	1	27	2	141	297
6	4	19	5	62	2	34	3	168	319
57	**14**	**140**	**13**	**146**	**28**	**164**	**16**	**862**	**1,847**
2	..	**9**	..	**4**	**1**	**16**	**1**	**145**	**468**
626	**250**	**1,579**	**148**	**1,770**	**85**	**1,412**	**367**	**7,520**	**15,393**

URBAN BLOCKWISE PRIMARY

3. ERODE

Serial No.	Location Code No	Name of Town/Ward Enumerator's Block No.			Area of Town in Sq, Km.	Occupied Residential Houses	No. of House-holds	Total Population including Institutional & Houseless Population		
								P	M	F
0	1	2			3	4	5	6	7	8
	IX	BRAHMANA PERIA AGRAHARAM (P)								
	Ward			E.B. No.						
1		**Ward No. 1**	**Total**	839 ..	..	**141**	**145**	**800**	**436**	**364**
2		**Ward No. 2**	**Total**	840 ..	..	**110**	**120**	**555**	**278**	**277**
3		**Ward No. 3**	**Total**	841 ..	..	**101**	**101**	**504**	**245**	**259**
4	4			842 ..	..	94	94	460	235	225
5				843 ..	..	143	144	670	339	331
		Ward No. 4	**Total**	..	..	**237**	**238**	**1,130**	**574**	**556**
6	5			844 ..	..	69	69	311	154	157
7				845 ..	..	89	89	441	235	206
		Ward No. 5	**Total**	..	..	**158**	**158**	**752**	**389**	**363**
8		**Ward No. 6**	**Total**	846 ..	..	**96**	**105**	**636**	**335**	**301**
9		**Ward No. 7**	**Total**	847 ..	..	**117**	**130**	**609**	**298**	**311**
10		**Ward No. 8**	**Total**	848 ..	..	**113**	**128**	**683**	**360**	**323**
11	9			849 ..	..	80	80	372	172	200
12				850 ..	..	74	74	332	174	158
		Ward No. 9	**Total**	..	.	**154**	**154**	**704**	**346**	**358**
13		**Ward No. 10**	**Total**	851 ..	..	**98**	**99**	**472**	**227**	**245**
14		**Ward No. 11**	**Total**	852 ..	..	**147**	**148**	**692**	**343**	**346**
15		**Ward No. 12**	**Total**	853 ..	..	**83**	**94**	**361**	**182**	**179**
16	13			854 ..	..	82	82	346	166	180
17				838 ..	..	43	43	175	85	90
		Ward No. 13	**Total**	..	..	**125**	**125**	**521**	**251**	**270**
18				855 ..	..	..	Uninhabited	..	..	..
19				856 ..	..	..	Uninhabited	..	..	..
		Town Total		..	**7.79**	**1,680**	**1,745**	**8,419**	**4,264**	**4,155**

CENSUS ABSTRACT—*cont.*

TALUK

Scheduled Castes		Scheduled Tribes		Literate and Educated Persons		WORKERS					
						Total Workers (i—ix)		I Cultivators		II Agricultural Labourers	
M	F	M	F	M	F	M	F	M	F	M	F
9	10	11	12	13	14	15	16	17	18	19	20
50	**48**	..	..	**212**	**73**	**205**	**64**	**17**	**4**	**43**	**40**
2	**3**	..	..	**117**	**54**	**166**	**51**	**1**	..	**56**	**44**
27	**24**	..	..	**180**	**112**	**137**	**14**	**14**	**2**	**19**	**1**
118	125	..	..	107	35	122	36	4	..	10	15
339	331	..	..	62	5	178	10	.	..	48	9
457	**456**	..	..	**169**	**40**	**300**	**46**	**4**	..	**58**	**24**
10	11	..	..	58	19	100	30	30	..	40	27
161	137	..	..	98	35	113	17	2	1	30	8
171	**148**	..	..	**156**	**54**	**213**	**47**	**32**	**1**	**70**	**35**
2	**4**	..	..	**244**	**137**	**174**	**21**	**14**	**2**	**8**	**7**
..	..	..	..	**206**	**106**	**148**	**25**	**5**	..	**22**	**6**
17	**14**	..	..	**257**	**115**	**187**	**24**	**6**	..	**23**	**12**
..	..	..	..	117	76	104	24	8	3	..	3
17	13	..	..	93	33	93	6	4	..	4	1
17	**13**	..	..	**210**	**109**	**197**	**30**	**12**	**3**	**4**	**4**
92	**106**	..	..	**90**	**56**	**125**	**47**	**6**	**5**	**28**	**32**
89	**111**	..	..	**151**	**52**	**185**	**20**	**17**	..	**48**	**12**
59	**50**	..	..	**71**	**5**	**106**	**17**	**37**	..	**33**	**14**
128	138	..	..	49	26	102	79	5	6	27	59
..	..	..	..	48	14	62	32	55	30	1	2
128	**138**	..	..	**97**	**40**	**164**	**111**	**60**	**36**	**28**	**61**
..	..	..	..	..	Uninhabited		..	..	..	..	..
..	..	..	..	..	Uninhabited		..	..	..	..	..
1,111	**1,115**	..	..	**2,160**	**953**	**2,307**	**517**	**225**	**53**	**440**	**292**

URBAN BLOCKWISE PRIMARY

3. ERODE

Serial No.	Location Code No.	Name of Town/Ward/ Enumerator's Block No.	WORKERS							
			III Livestock, Forestry, Fishing, Hunting, Plantations, Orchards & Allied activities		IV Mining and Quarrying		(V) Manufacturing, Processing, Servicing and Repairs			
							(a) Household Industry		(b) Other than Household Industry	
			M	F	M	F	M	F	M	F
			21	22	23	24	25	26	27	28
	IX	BRAHMANA PERIA AGRAHARAM (P)—*cont.*								
		Ward E.B. No.								
1		**Ward No. 1 Total** 839 ..	..	..	..	..	**12**	**3**	**47**	**2**
2		**Ward No. 2 Total** 840 ..	..	..	..	..	..	..	**40**	**1**
3		**Ward No. 3 Total** 841 ..	..	..	..	..	..	**2**	**65**	**4**
4		4 842 ..	..	..	..	..	..	..	71	15
5		843 ..	..	..	..	..	2	..	113	..
		Ward No. 4 Total ..	..	..	..	..	**2**	..	**184**	**15**
6		5 844 ..	..	..	..	..	..	..	17	..
7		845 ..	**1**	..	..	..	1	**3**	45	1
		Ward No. 5 Total ..	**1**	..	.	..	**1**	**3**	**62**	**1**
8		**Ward No. 6 Total** 846 ..	..	..	..	..	**1**	..	**49**	**2**
9		**Ward No. 7 Total** 847 ..	..	..	..	..	**1**	**1**	**32**	..
10		**Ward No. 8 Total** 848 ..	**3**	..	.	..	..	**3**	**63**	..
11		9 849 ..	..	..	..	..	3	..	52	2
12		850 ..	..	..	..	..	2	1	43	..
		Ward No. 9 Total ..	..	..	.	..	**5**	**1**	**95**	**2**
13		**Ward No. 10 Total** 851 ..	..	..	..	..	..	..	**53**	**1**
14		**Ward No. 11 Total** 852 ..	..	..	..	..	**1**	**2**	**68**	**4**
15		**Ward No. 12 Total** 853 ..	..	..	..	..	**2**	..	**19**	..
16		13 854 ..	..	..	..	..	..	..	39	1
17		838 ..	..	..	..	..	..	..	5	..
		Ward No. 13 Total ..	..	..	..	..	..	..	**44**	**1**
		855 ..	..	..	..	Uninhabited	..	..	..	..
		856 ..	..	..	..	Uninhabited	..	..	..	..
		Town Total ..	**4**	..	..	..	**25**	**15**	**821**	**33**

CENSUS ABSTRACT—*cont.*

TALUK

WORKERS									
VI		VII		VIII		IX		X	
Construction		Trade and Commerce		Transport, Storage & Communications		Other Services		Non-Workers	
M	F	M	F	M	F	M	F	M	F
29	30	31	32	33	34	35	36	37	38
4	..	**37**	**9**	**9**	..	**36**	**6**	**231**	**300**
2	..	**34**	**4**	**16**	..	**17**	**2**	**112**	**226**
..	..	**29**	**5**	**3**	..	**7**	..	**108**	**245**
1	..	26	4	6	1	4	1	113	189
4	1	2	..	9	..	..	..	161	321
5	**1**	**28**	**4**	**15**	**1**	**4**	**1**	**274**	**510**
.	..	12	3	..	..	1	..	54	127
.	..	10	2	13	..	11	2	122	189
..	..	**22**	**5**	**13**	..	**12**	**2**	**176**	**316**
4	..	**62**	**4**	**4**	..	**32**	**6**	**161**	**280**
2	**1**	**68**	**8**	**8**	**1**	**10**	**8**	**150**	**286**
1	**1**	**65**	**5**	**15**	..	**11**	**3**	**173**	**299**
1	..	19	1	4	..	17	15	68	176
1	..	25	4	3	..	11	..	81	152
2	..	**44**	**5**	**7**	..	**28**	**15**	**149**	**328**
1	..	**22**	..	**5**	..	**10**	**9**	**102**	**198**
3	..	**33**	**1**	**7**	..	**8**	**1**	**158**	**329**
1	..	**8**	**1**	**4**	..	**2**	**2**	**76**	**162**
11	11	4	1	..	..	16	1	64	101
..	..	1	..	..	..	..	..	23	53
11	**11**	**5**	**1**	..	..	**16**	**1**	**87**	**159**
..	..	..	..	Uninhabited		.	..	..	..
..	..	..	..	Uninhabited		..	..	..	..
36	**14**	**457**	**52**	**106**	**2**	**193**	**56**	**1,957**	**3,638**

URBAN BLOCKWISE PRIMARY

3. ERODE

Serial No.	Location Code No.	Name of Town/Ward/ Enumerator's Block No.			Area of Town in Sq. Km.	Occupied Residential Houses	No. of House-holds	Total Population including Institutional & Houseless Population		
								P	M	F
0	1	2			3	4	5	6	7	8
	X	SURAMPATTY—(P)								
1	Block 1			E.B. No. 857 ..	..	112	128	543	282	261
2				858 ..	..	76	155	664	357	307
		Block No. 1	**Total**	..	..	**188**	**283**	**1,207**	**639**	**568**
3	2			859 ..	..	193	208	936	480	456
4				860 ..	..	55	55	336	166	170
		Block No. 2	**Total**	..	..	**248**	**263**	**1,272**	**646**	**626**
5	3			861 ..	..	113	129	530	285	245
6				896 ..	..	88	126	492	251	241
		Block No. 3	**Total**	..	..	**201**	**255**	**1,022**	**536**	**486**
7		**Block No. 4**	**Total**	862 ..	..	**127**	**139**	**590**	**299**	**291**
8	5			863 ..	..	102	104	447	244	203
9				897 ..	..	115	115	490	251	239
		Block No. 5	**Total**	..	.	**217**	**219**	**937**	**495**	**442**
10		**Block No. 6**	**Total**	864 ..	..	**126**	**132**	560	**286**	**274**
		Town Total		..	**3.85**	**1,107**	**1,291**	**5,588**	**2,901**	**2,687**

Note :- For P. C. A. in respect of Pallipalayam L. C. No. 6/XXXVI Coming under Erode Agglomeration, please refer Tiruchengodu Taluk of Salem District.

CENSUS ABSTRACT—*cont.*

TALUK

Scheduled Castes		Scheduled Tribes		Literate and Educated Persons		WORKERS					
						Total Workers (i—ix)		I Cultivators		II Agricultural Labourers	
M	F	M	F	M	F	M	F	M	F	M	F
9	10	11	12	13	14	15	16	17	18	19	20
..	..	..	..	169	58	178	55	16	4	..	..
..	..	..	..	201	74	224	45	3	..	..	..
.	..	..	..	**370**	**132**	**402**	**100**	**19**	**4**	..	..
117	123	..	..	300	143	289	101	4	2	2	16
..	..	..	..	128	89	97	10	..	..	..	..
117	**123**	..	..	**428**	**232**	**386**	**111**	**4**	**2**	**2**	**16**
..	..	..	..	154	38	175	11	3	..	..	..
..	..	..	..	116	29	163	100	..	..	..	..
..	..	..	..	**270**	**67**	**338**	**111**	**3**	..	..	..
79	74	..	..	**167**	**44**	**189**	**69**	**16**	**15**	**20**	7
..	..	..	..	140	41	149	18	17	3	1	1
64	75	..	..	131	46	154	60	15	2	34	34
64	75	..	..	**271**	**87**	**303**	**78**	**32**	**5**	**35**	**35**
55	**54**	..	..	**129**	**59**	**182**	30	**32**	**1**	**10**	**1**
315	**326**	..	..	**1,635**	**621**	**1,800**	**499**	**106**	**27**	**67**	**59**

URBAN BLOCKWISE PRIMARY

3. ERODE

Serial No.	Location Code No.	Name of Town/Ward/ Endmerator's Block No.			WORKERS							
					III Livestock, Forestry, Fishing, Hunting, Plantations, Orchards & Allied activities		IV Mining and Quarrying		(V) Manufacturing, Processing, Servicing and Repairs			
									(a) Household Industry		(b) Other than Household Industry	
					M	F	M	F	M	F	M	F
					21	22	23	24	25	26	27	28
	X	SURAMPATTY										
		Block		E.B. No.								
1		1		857	..	..	..	..	..	15	14	62	28
2				858	..	..	..	..	..	19	14	100	14
		Block No. 1	**Total**		..	..	..	..	..	**34**	**28**	**162**	**42**
3		2		859	..	..	..	..	..	21	13	110	35
4				860	..	..	..	..	..	20	7	28	2
		Block No. 2	**Total**		..	..	..	..	..	**41**	**20**	**138**	**37**
5		3		861	..	..	..	..	..	7	1	55	2
6				896	..	..	..	..	..	1	..	59	36
		Block No. 3	**Total**		..	..	..	..	..	**8**	**1**	**114**	**38**
7		**Block No. 4**	**Total**	862	..	**1**	..	..	..	**11**	**6**	**58**	**5**
8		5		863	..	..	..	..	..	1	..	40	4
9				897	..	..	..	..	..	2	1	38	4
		Block No. 5	**Total**		..	..	..	..	..	**3**	**1**	**78**	**8**
10		**Block No. 6**	**Total**	864	..	..	**1**	..	..	**1**	**1**	65	**2**
		Town Total			..	**1**	**1**	..	..	**98**	**57**	**615**	**132**

CENSUS ABSTRACT—*contd.*

TALUK

WORKERS									
VI		VII		VIII		IX		X	
Construction		Trade and Commerce		Transport, Storage, & Communications		Other Services		Non-Workers	
M	F	M	F	M	F	M	F	M	F
29	30	31	32	33	34	35	36	37	38
5	..	50	4	19	2	11	3	104	206
11	7	61	3	13	..	17	7	133	262
16	**7**	**111**	**7**	**32**	**2**	**28**	**10**	**237**	**468**
35	20	35	4	23	..	59	11	191	355
..	..	44	1	1	..	4	..	69	160
35	**20**	**79**	**5**	**24**	..	**63**	**11**	**260**	**515**
85	7	12	..	7	..	6	1	110	234
68	62	22	..	3	..	10	2	88	141
153	**69**	**34**	..	**10**	..	**16**	**3**	**198**	**375**
4	**4**	**26**	**4**	**26**	**24**	**27**	**4**	**110**	**222**
33	7	32	..	16	1	9	2	95	185
18	15	17	..	15	..	15	4	97	179
51	**22**	**49**	..	**31**	**1**	**24**	**6**	**192**	**364**
4	*3*	**23**	..	**29**	**9**	**18**	**12**	**104**	**244**
263	**125**	**322**	**16**	**152**	**36**	**176**	**46**	**1,101**	**2,188**

URBAN BLOCKWISE PRIMARY

3. ERODE

Serial No.	Location Code No.	Name of Town/Ward/ Enumerator's Block No.	Area of Town in Sq. Km.	Occupied Residential Houses	No. of House-holds	Total Population including Institutional & Houseless Population		
						P	M	F
0	1	2	3	4	5	6	7	8
		XI PUNJAI UTHUKULI—(P)						
1		Ward I E.B. No. 865 Total	..	122	127	566	287	279
2		II 866 „	..	75	86	409	203	206
3		III 867 „	..	67	93	435	225	210
4		IV 868 „	..	104	112	493	263	230
5		V 869 „	..	105	116	490	246	244
6		VI 870 „	..	101	101	246	246	230
7		VII 871 „	..	101	122	476	256	223
8		VIII 872 „	..	74	75	261	135	126
9		IX 892 „	..	77	77	337	168	169
10		X 888 „	..	63	74	302	155	147
11		XI 889 „	..	109	113	462	249	213
12		XII 890 „	..	83	83	263	181	182
		Town Total	..	**10.52**	**1,081**	**1,179**	**5,073**	**2,614**	**2,459**
		XII MORATTUPALAYAM—(P)						
1		Block 1 E.B. No. 873 Total	..	103	103	447	220	227
2		2 874 „	..	115	123	506	251	255
3		3 875 „	..	127	135	680	231	349
4		4 876 „	..	78	85	402	202	200
5		5 877 „	..	81	81	356	182	174
6		6 878 „	..	57	57	247	116	131
7		7 891 „	..	122	122	570	286	284
		Town Total	..	**8.83**	**683**	**706**	**3,208**	**1,588**	**1,620**

CENSUS ABSTRACT—*cont.*

TALUK

Scheduled Castes		Scheduled Tribes		Literate and Educated Persons		WORKERS					
						Total Workers (i—ix)		I Cultivators		II Agricultural Labourers	
M	F	M	F	M	F	M	F	M	F	M	F
9	10	11	12	13	14	15	16	17	18	19	20
2	51	..	..	169	66	182	42	42	7	29	30
26	25	..	..	133	91	114	22	15	2	9	..
..	..	..	..	146	89	120	2	2	..	..	..
9	10	..	..	173	95	139	13	..	..	..	..
..	..	..	..	142	97	132	24	6	..	1	1
36	31	..	..	54	7	139	39	47	1	38	11
7	7	..	..	153	72	148	14	21	4	..	2
..	..	..	..	57	6	102	13	57	..	7	10
68	72	..	..	76	10	104	..	43	..	30	..
..	..	..	..	102	42	86	12	..	..	..	..
21	20	..	..	157	74	134	20	1	..	..	..
..	..	..	..	67	9	132	2	50	..	5	..
229	216	..	..	1,429	658	1,532	203	284	14	119	54
..	..	..	..	72	23	145	36	37	2	19	6
62	70	..	..	88	24	175	18	68	..	38	7
13	13	..	..	200	67	196	20	7	..	..	..
..	..	..	..	116	42	126	3	15	..	4	..
..	..	..	..	36	10	101	..	14	..	..	..
..	..	..	..	62	7	71	13	25	..	1	..
140	144	..	..	59	10	200	39	65	..	86	33
215	227	..	..	633	183	1,011	129	231	2	148	46

3. ERODE

Serial No.	Location Code No.	Name of Town/Ward/ Enumerator's Block No.		WORKERS							
				III Livestock, Forestry, Fishing, Hunting, Plantations, Orchards & Allied activities		IV Mining and Quarrying		(V) Manufacturing, Processing, Servicing and Repairs			
								(a) Household Industry		(b) Other than Household Industry	
				M	F	M	F	M	F	M	F
				21	22	23	24	25	26	27	28
	XI PUNJAI UTHUKULI (P)—*cont.*										
		Ward	E.B. No.	Total							
1		I	865	„	..	..	..	..	57	2	21	..
2		II	866	„	1	..	..	..	9	..	14	5
3		III	867	„	..	..	..	..	7	..	16	1
4		IV	868	„	..	..	..	..	30	..	14	1
5		V	869	„	2	..	..	..	15	4	15	3
6		VI	870	„	11	15	..	..	..	..	20	6
7		VII	871	„	1	1	..	..	5	1	55	2
8		VIII	872	„	..	..	..	..	4	1	17	2
9		IX	892	„	..	..	..	..	5	..	8	..
10		X	888	„	..	..	..	..	24	4	12	1
11		XI	889	„	4	2	..	..	4	..	31	1
12		XII	890	„	..	..	..	..	2	2	19	..
		Town Total		..	19	18	..	..	162	14	242	22
	XII MORATHUPALAYAM (P)—*cont.*										
		Block	E.B. No.	Total							
1		1	873	„	..	..	..	..	49	..	28	27
2		2	874	„	..	..	..	..	11	..	30	8
3		3	875	„	2	..	..	..	143	13	11	..
4		4	876	„	..	..	..	..	74	1	22	2
5		5	877	„	..	..	..	..	..	..	82	..
6		6	878	„	..	..	..	..	24	5	9	6
7		7	891	„	..	..	..	..	10	..	17	5
		Town Total		..	2	..	..	..	312	19	199	48

CENSUS ABSTRACT—*cont.*

TALUK

WORKERS									
VI		VII		VIII		IX		X	
Construction		Trade and Commerce		Transport, Storage & Communications		Other Services		Non-Workers	
M	F	M	F	M	F	M	F	M	F
29	30	31	32	33	34	35	36	37	38
..	..	12	1	7	..	14	2	105	237
1	..	15	2	12	3	38	10	89	184
1	..	70	..	3	..	21	1	105	208
2	..	44	7	10	..	39	5	124	217
7	4	43	5	11	..	32	7	114	220
2	..	3	2	1	..	17	4	107	191
4	1	26	2	20	..	16	1	108	209
1	..	3	..	2	..	11	..	33	113
2	..	2	..	3	..	11	..	64	169
3	..	21	2	10	..	16	5	69	135
2	1	37	4	15	..	40	12	115	193
4	..	12	..	27	..	13	..	49	180
29	6	288	25	121	3	268	47	1,082	2,256
..	..	10	1	1	..	1	..	75	191
1	..	4	..	6	..	14	3	79	237
..	..	21	2	4	..	8	5	135	329
..	..	2	..	4	..	5	..	76	197
1	..	1	..	..	..	3	..	81	174
..	..	1	1	3	..	7	1	45	118
..	..	2	..	18	..	2	1	86	245
2	..	41	4	36	..	40	10	577	1,491

NOTE.—Area figures for village and town areas are those supplied by the Assistant Director of Survey & Land Records of the District concerned (in consultation with the Tahsildars of the taluks concerned) and Local Bodies respectively. The total of the area figures of the village and town areas will not tally with the taluk figures furnished by the Director of Land Records because taluk area given by Director of Land Records takes into account hills, forests, rivers etc., whereas village and town area may not include the same.

APPENDIX

STATEMENT SHOWING THE DETAILS OF WARD/HNB AND DOOR NUMBERS CONSTITUTING THE EB.

E.B. No.	No. of House Numbering, Ward and Street No.	Street Names and Door Nos. included in the E.B.	
(1)	(2)	(3)	
		VII ERODE CITY (M)	
1	1—1	Cauvery Rd.	107-A–128-A
2	1—1	Do.	129–156
3	1—1	Do.	157–176
4	1—1	Cauvery Rd.	177–196
	1—3	Kamatchiamman Koil Street	1–50
5	1—2	Ganapathipuram	1–35
6	1—4	Kamatchiamman Koil Street	1–27
	1—5	East Chinnamari-ammankoil St.	1–74
7	1—6	Pachiamman Koil St.	1–5
	1—8	Vinayagar Koil St. No. I	1–40
	1—9	Do. II	2–29
	1—10	Rajagopal Naidu Thottam	1–2
8	1—7	North Chinna mariamman Koil Street	1–37
9	2—1	Devendra Vellalar-puram	1–75
	2—2	Chinnamariamman Koil St.	7–46
10	2—3	Vellalar St.	3–94
	2—4	Iyamperumal Pillai Lane	1–15
11	2—5	Tholuvar St.	1–79-e
	2—6	Thoppia Gounder Lane	1–16
	2—7	Parasurama Pillai Lane	1–16
12	2—8	Palani Gounder Lane	1–8
	2—9	Marappalam Rd.	1–35
	2—10	Marudaveera Sami Koil Lane	1–26-A
	2—11	Muthukaruppa Pillai Lane	1–6
	2—12	Vaiyapuri Pillai Lane	2–15
	2—13	Veerappa Pillai St.	8–1
	2—14	Arumugham Pillai Street	1–33
13	3—1	Cauvery Rd.	75-A–107
14	3—1	Do.	197–226
15	3—4	Pachiappa Mudaliar Lane	1–56
16	3—3	Periamariamman Koil St.	1–61
17	3—6	Thoppiah Gounder Lane	1–61
	3—5	New Cauvery Rd.	1–7
18	3—7	Vanniar kula chatriar Lane	1–17
	3—8	Thottakara St.	1–76
19	3—2	Chinnamariamman Koil St.	1–6 47–55
	3—11	Kottair Layout St.	1–3
20	3—9	Sahah Sahib St.	1–47
	3—10	Varahappier St.	1–37
21	4—1	K.N. Kuppusami Pillai Rd.	122–171
22	4—1	Do.	172–210
23	4—1	K.N. Kuppusami Pillai Rd.	211–245/87
24	4—1	Do.	245/87-G–271-N; 271/U–299
25	4—1	Do.	271S–271U/1
26	4—3	Krishnampalayam Harijan Colony	1–114
27	4—2	Krishnampalayam Road	1–51A
28	4—5	Pillaiar Koil St.	1–42
	4—7	Veeraboyan St.	1–49

E.B. No.	No. of House Numbering Ward and Street No.	Street Names and Door Nos. included in the E.B.	
(1)	(2)	(3)	
		VII. ERODE CITY (M)—*cont.*	
29	4—4	Brahmin Extn.	1–17
	4—6	Ranga Boyan St.	1–35
30	4—8	Jayagopal St	..
	4—9	Samiappa Gounder Street	1–30
	4—10	Pumping Station Road	1–20
	4—11	State Bank Colony	1–4& *13–16*
31	4—11	State Bank Colony	5–12
32	4—12	Thirunagar Colony	1–22
33	4—12	Do.	23–153
34	4—13	Pudumai Colony	..
	4—14	R.K.V. Nagar Colony	1–14 29–54 71–87 102–109
35	4—14	R.K.V. Nagar Colony	15–28 55–70 88–101
36	5—1	K.N. Kuppusami Pillai Road	1–40
37	5—1	Do.	41–79
38	5—1	Do.	80–121 300–329
39	5—2	Rajajipuram	1–92
40	5—2	Do.	93–184
41	6—5	Gandhipuram I	1–10-A
	6—6	Do. II	1–20
	6—7	Do. III	1–20
42	6—9	Kurangukuttai	1–49
43	6—4	Kandasami Chetty Lane huts	4C–30
	6—8	Gandhipuram Huts	..
44	6—3	Kandasamy Chetty Lane	1–30
45	6—2	Ottakkara Chinnaiah Gounder Street	1–24
	6—12	Mill Street	1–13
46	6—1	Cauvery Road	226A–243
	6—10	Kurangukuttai Huts	36–49
	6—11	Pallapattiar Garden Huts	13/1–13/20
	6—13	Mill Street Huts	..
47	7—1	T. Veerabadra Chettiar Road	1–50
48	7—1	*Do.*	*51–55-A*
49	7—1	Do.	56–100
50	7—1	Do.	101–150
51	7—1	Do.	151–176
52	7—1	Do.	177–202
53	7—2	Krishna Chetty St.	1–28
	7—3	E.V.R. Huts	15–89
54	7—4	A.P. Thangavel Chettiar Road	1–51
55	7—4	Do.	52–65 G2&–65L
56	7—4	Do.	65-H 65J
57	7—4	Do.	66–131
58	8—1	E.V. Nanjappa Chettiar Road	1–25 146–164
59	8—2	M.P.L. Colony Road I	1–21
	8—4	Do. III	1–37
60	8—3	Municipal Colony Road No. II	1–34
	8—5	Do. IV	1–27
61	8—7	Thiruvika Road	1–48
62	8—6	Municipal Colony Road No. 5	1–5
	8—8	Krishnasami Street	1–28
63	8—9	Pappathikadu I	1–46-A
	8—10	Do. II	1–37
64	8—11	Varanavasi Gounder Street	1–41
65	8—12	Bharathi Street	1–5 1
66	8—13	Teppakkulam Street	1–16
67	8—14	Edayanthottam St.	1–38

E.B. No.	No. of House Numbering Ward and Street No.	Street Names and Door Nos. included in the E.B.
(1)	(2)	(3)
		VII. ERODE CITY (M)—*cont.*
68	9—1	E.V. Nanjappa Chettiar Road 26–79, 118–145
	9—5	Gandhinagar Colony 7–39
69	9—4	Chinnamuthu Gounder Street 1–17
70	9—4	Do. 18–80
71	9—4	Do. 81–153
72	9—3	Poosari Gounder Kadu 1–17
	9—6	Brough Road 129–154-E
	9—7	Poosari Chinnimadai Gounder St. No. I
	9—8	Do. No. 2 1–5
	9—9	Do. No. 3 1–5
	9—10	Do. No. 4 1–4
	9—11	Do. No. 5 1–13
	9—26	S.K.C. Road X'tan Colony 1–8
73	9—15	N.G.G.O. Colony No. I 1–21
	9—16	Do. No. II 1–40
	9—17	Do. No.III 1–12
	9—18	Do. No. IV 1–8
	9—19	Do. No. V 1–30
	9—20	Do. No. VI 1–7
	9—21	Do. No. VII 1–8
	9—22	Do. No. VIII 1–13
74	9—12	Marappa Gounder St. No. 1 1–26
	9—13	Do. No. 2 1–53
	9—14	Do. No. 3 1–
	9—23	Palaniappa Chettiar Street 1–8
	9—24	Muthukaruppa Chettiar Street 1–6
	9–25	Ramasami Mudaliar Street 1–2
	9—2	Power House Colony 1–33
75	10—1	E.V. Nanjappa Chettiar Road 80–117
76	10—2	Santhan karukku 1–52
	10—3	Moolakarai 1–3
	10—10	Laxmana Naicken St. 1–26
	10—11	Seeranga Naicken St. 1–25
77	10—4	Stoney Bridge Huts 1–38
78	10—5	Keramadai I 1–21
	10—6	Do. II 1–27
	10—8	Do. IV 1–42
79	10—9	Do. V 1–13
	10–12	Vela Naicken Street 1–17
	10—13	Devanaicken Street 1–4
	10—14	Karuppannasami Koil Street 1–10
	10—15	Karamadai III 1–10
80	10—16	Patel Road 1–21
81	10—17	Mosuanna Gounder Kadu 1–28
	10—18	Komarasami Gounder Layout 1–27
82	10—7	S. K. Chenniappa Gounder Road 18–31
83	10—7	Do. 32–56, 61–80-A
84	10—7	Do. 56A–60R
85	10—7	Do. 60s–60z 50
86	11—1	Kalaimagal Kalvi Nilayam Road 1–25
	11—2	Pavadai Naicker St. 1–18
87	11—4	Perianna Gounder St. 1–38
88	11—3	Chinnappa Gounder Street 1–20
	11—5	Perumal Naidu St. 1–20
89	11—6	Brough Road 87–128, 155–164
90	11—7	Muthusami Gounder Street 1–9
	11—8	Muthusami Gounder Lane 1–6
91	11—9	Mosuanna Gounder Lane 1–11
	11—10	Vamalai Naicken St. 1–40
	11—11	Pavadai Naicker Huts 1–13
92	12—1	Agilmedu Street 1–14, 40–60
93	12—1	Do. 61–72z 3

E.B. No.	No. of House Numbering Ward and Street No.	Street Names and Door Nos. included in the E.B.
(1)	(2)	(3)
		VII. ERODE CITY (M)—*cont.*
94	12—1	Agilmedu Street 73-A–74-A 75–96
95	12—1	Do. 74-B–74-F
96	12—3	Muniappan Koil St. 33-A–34
97	12—3	Do. 35–40
98	12—2	Edayanthottam Harijan Huts 1–12
	12—4	Kasianna Gounder St. 1–25
	12—5	North Eswaran Koil Street 1–5
99	13—1	Palanimalai Gounder Street 1–40
100	13—1	Do. 41–80
101	13—2	Nachiappa Street 1–9
	13—3	Nehru Street 1–36
102	13—4	Muthusami Mudaliar Street 1–25
103	13—4	Do. 26–49
104	14—1	Agilmedi Street 15–39
105	14—3	Sengunthar Street 1–41
106	14—2	East Perumal Koil St. 1–27
	14—4	Perumal Koil St. 1–27
107	14—5	North Eswaram Koil Street 6–14
	14—6	West Perumal Koil St. 1–30
	14—7	North Perumal Koil Street 1–16
108	14—8	Seeranga Mudaliar St. 1–16
109	14—9	Alagirisinga Iyengar Street 1–31-A
	14—11	Eswaran Koil St. 63–67
	14—12	Vakilsamier St. 1–11
110	14—10	Kammalar Street 1–27
111	15—1	Power House Road 1–44-C
112	15—2	Kandappa Mudaliar Street 1–21
	15—3	Kandappa Mudaliar Lane 1–7
113	15—4	Muthuvelappa Gounder Street 1–57
114	15—5	Muthuvelappa Gounder Lane 1–4
	15—8	E.C. Muthusami Gounder Layout
115	15—6	Brough Road 20–86
116	15—6	Do. 165–239
117	15—7	S.K. Chenniappa Gounder Road 1–17
118	15—7	Do. 81–90
119	15—7	Do. 91–115
120	16—1	Kolathupanai 1–35
121	16—3	Poyyeri Karai 1–120
	16—4	Poyyeri Karai Huts 1–90
122	16—5	Easwaram Pillai St. 1–33
123	16—6	Chidambaram Chetty Colony 1 1–43
	16—12	Do. Colony 2 1–15
124	16—7	Raja Gounder Kadu 1 23–40
	16—9	Do. 2 3–13
	16—10	Do. 3 1–17
	16—11	Raja Gounder Lane 1–4
125	16—8	Asokapuri 1–27
126	16—13	Karuppanna Gounder Street 1–12
	16—14	Nallappa Gounder St. 1–12
127	16—15	Perumpallam Odai Huts 1–10
	16—2	Kallian Kadu 1–16
128	17—1	Chokkanatha Gounder Street 1–44C
129	17—2	Ramasami Gounder Street 1–40
130	17—3	Venkatachalam Chetty Street 1–20
	17—5	Sengoda Gounder Lane 1–13
131	17—4	Brindachari Street 1–69
132	17—6	Vanier Street 1–29
133	17—7	Kamaraj Road 1–42

E.B. No.	No. of House Numbering Ward and Street No.	Street Names and Door Nos. included in the E.B.	
(1)	(2)	(3)	
		VII. ERODE CITY (M)—*cont.*	
133	17—8	East Hanumantharayan Koil Street	1-9
	17—9	South Do.	1-7
	17—10	West Do.	1-21
	17—12	Thiruvenkatasami Chettiar Road	1-27
134	17—11	Easwaran Koil Street	1-62 68-161
135	18—1	East Kongalamman Koil Street	1-51
136	18—2	Kongalamman Koil Street	1-31
	18—7	Sultanpettai	1-22
137	18—3	Nethaji Road	122-315
138	18—4	Majidth Street	1-43
	18—6	Hassan Sahib St.	1-17
139	18—8	Kandasami Chetti St.	1-56
140	18—9	R.K.V. Road	1-59
141	18—9	Do.	60-62
142	18—9	Do.	63-76
	18—10	Market Lane	1-27
143	18—5	West Kongalamman Koil Street	1-27
144	18—11	Jinnah Street	1-70
145	19—1	Cauvery Road	1-10 20-75 244-277
146	19—2	Valayakara Street	1-48
147	19—2	Do.	207-262
148	19—4	Agraharam Street	93-150
149	19—4	Do.	151-226
150	19—3	Sathyamoorthy St.	1-20
	19—5	New Agraharam St.	1-38
151	19—6	Kuppipalam Road	1-34
152	19—7	Rangasami Naicken Lane	1-24
	19—8	Jayaram Singh Lane	1-24
153	19—9	Kamachi Pillai Kadu	1-20
154	19—10	Radhakrishnan Street	1-6
	19—11	Balusami Street	1-8
	19—13	Inarappan Koil Street	1-23
155	19—12	Chokkalingam Pillai St.	1-48
156	19—14	Keerakara Street	1-35
157	19—14	Do.	36-73
158	19—15	Chella Batcha Street	1-21
	19—16	Venkata Perumal Naidu Street	1-36
159	19—18	Madhava Krishna St.	1-16
	19—19	Meera Moideen St.	1-37
160	19—20	Ongaliamman Koil St.	1-18
	19—17	Arunthathiar Vaikkal Road	1-6
	19—21	Ramasami Pillai St.	7-18
161	20—1	Court Street	30-91
162	20—2	Valayakara Street	48-A-140
163	20—2	Do.	141-206
164	20—4	Agraharam St.	1-92
165	20—4	Do.	227-312
166	20—13	Vania Pillaiar Koil St.	1-26
	20—19	Mundy St.	1-60
167	20—16	Muthuranga Mudaliar St.	1-32
	20—17	Prakasam St.	1-43
168	20—6	Brough Rd.	1-15 240-276G
	20—14	Annaji Rao St.	1-20
	20—15	Sivashanmugham St.	1-23
169	20—5	Cutchery St.	1-26
170	20—5	Do.	27-60
171	20—5	Do.	164-217
172	20—3	Nethaji Rd.	83-181
173	20—3	Do.	316-372
174	20—3	Do.	373-447
175	20—11	Mandapam St.	1-21 80-93
176	20—11	Do.	22-79
177	20—8	Uppukinar Lane	1-16
178	20—10	Palakara St.	1-26

E.B. No.	No. of House Numbering, Ward and Street No.	Street Names and Door Nos. included in the E.B.	
(1)	(2)	(3)	
		VII. ERODE CITY (M)—*cont.*	
179	20—9	Oppanakara St.	1–235
	20—12	Angamuthu Pillai Lane	1–10
180	20—7	Molakara Lane	1–15
181	20—18	Azad Rd.	1–24
182	21—1	Court St.	1B–29
			92–105
183	21—2	Navithar Lane	1–24
	21—7	South Mohamadan St.	1–13
184	21—3	Nethaji Rd.	68–82
			448–481
185	21—4	West Mohamadan St.	1–36
	21—6	North Mohamadan St.	1–22
186	21—5	Cutchery St.	61–85E
187	21—5	Do.	126–163
188	21—8	East Okkiliar St.	1–111
189	21—9	South Okkiliar St.	1–44
	21—10	Nanjaiya Pillai Lane	1–13
190	21—11	West Okkiliar St.	1–65
	21—12	North Okkiliar St.	1–23
191	22—1	Jeevanandham St.	1–26
192	22—1	Jeevanandham Rd.	107–114
	22—2	X'ian Koil St.	1–7
	22—5	Kuppakathan Lane	1–8
193	22—3	X'ian St.	1–58
194	22—4	Kuppakathan St.	1–39
	22—6	Kurukku St.	1–22
195	22—7	Gandhiji Rd.	1–10
			72–100
	22—12	Valluvar St.	1–30
196	22—8	Nadu St.	1–47
197	22—9	New St.	1–67
198	22—10	Poondurai Rd.	1–42
			47–49
199	22—10	Do.	43–46
200	22—11	Vannara St.	1–62
201	22—14	South Valluvar St.	1–60
	25—15	Veterinary Hospital. Rd.	1–7 & 31
202	22—13	Perumpallam Odai Huts	1–34
203	22—13	Perumpallam Odai Huts	35–68
204	22—13	Do.	69–100
205	22—13	Do.	101–138
206	23—1	P. Jeevanandam Rd.	26-A–106
207	23—2	East Pattagar St.	1–69
208	23—4	Thangaperumal Pillai Street	1–50
209	23—3	Sheik Dawood St.	1–28
	23—5	Pattagar St.	1–20
210	23—6	Balasubbarayalu Naidu Street	1–21
	23—7	Gandhiji Rd.	11-71
211	24—1	Annamalai Pillai St.	1–69
212	24—2	Kadar Moideen Sahib Street	1–14
	24—3	Do.	1–4
	24—4	Sambasivam Pillai St.	1–18
	24—5	Seenivasa Mudaliar St.	1–33
213	24—7	Rajaji St.	1–51
214	24—8	E.V.R. St.	1–26
	24—9	Venketarao St.	1–8
215	24—6	Railway Stn. Rd.	1–27
216	24—6	Do.	28–68
217	25—3	Nethaji St.	1–67
218	25—3	Nethaji Rd.	472–562/19
219	25—3	Do.	562/20–575
220	25—1	Alamarathu Huts	1–75
221	25—1	Do.	76–151
222	25—2	Kalyanasundaram St.	
	25—4	Kanakku Pillai Kadu (Vaikkal Rd.)	1–23
223	26—1	Court St.	1 & 106–130A
224	26—2	Moideen Sahib St.	1–49A
225	26—3	Venkatasami Rowth St.	1–35E
226	26—3	Do.	35H–95

E.B. No.	No. of House Numbering Ward and Street No.	Street Names and Door Nos. included in the E.B.	
(1)	(2)	(3)	

VII. ERODE CITY (M)—*cont.*

227	26—4	Karur Rd.	1–98
228	26—4	Karur Rd.	99–176
229	26—4	Karur Rd. (L.E.P. Colony only)	
230	26—5	Cutchery St.	88–125
231	26—6	Old Rly. Stn. Huts	
	26—7	Nataraja Theatre Huts	95/1–95/76
232	27—1	Rly. Colony Rd.	1–32
233	27—3	Muthu Kumarasami Pillai St.	1–60
234	27—3	Do.	61–111
235	27—4	Sheds opp. to Goods Shed	1–33
236	27—4	Do.	34–89
	27—5	Manalmedu St.	1–12
237	27—2	Rly. Colony	1–82
238	27—2	Do.	83–106D
239	27—2	Do.	106E–130
240	27—2	Rly. Colony	131, 139 185, 189 311, 323 327. 331 338, 339 355, 359 360, 370
241	27—2	Rly. Colony	141–146 164, 165, 167C 167G 178A–B 190, 194 195A–B 196,197D 197E–F 307–310 332–336 340–344 361–365 367–368 Platform Nos. 3&4
242	27—2	Rly. Colony	376–384 386, 395 396, 398–400 404–406 410–412 416–417 433 439.&440

VIII. ERODE NON-MUNICIPAL

786	I—2	Gandhiji St.	1–46
787	I—5	Srinivasa Rao St.	1–95
788	I—6	Nethaji St.	1–31
	I—7	Pattukkottai Kalyana-sundaram St.	1–43
	I—8	Balathandayutham St.	1–106
789	I—9	Manalikandasamy St.	1–43
	I—10	Iraniayan St.	1–22
	I—11	Ramamurthi St.	1–40
790	II	Data not available	
791	III—2	Arumakaran St.	1–44
792	III—5	Kottukara St.	1–36
793	IV—5	Soliappa Gr. St.	1–24
	6	Ramamurthi St.	1–9
	7	Mandagounder St.	1–30
794	IV—8	Gandhiji Rd.	1–33
	9	Vandikaran Thottam	1–23
	10	V.O.C. St.	1–40
	11	M. Kalyanasundaram St.	1–23
795	V—1	Nehruji St.	1–232 Part.

E.B. No.	No. of House Numbering Ward and Street No.	Street Names and Door Nos. included in the E.B.	
(1)	(2)	(3)	
		VIII. ERODE NON-MUNICIPAL—*cont.*	
796	V—2	Namasivayam St.	1-21 Part
	3	Jeevanandam St.	1-14 Part
	4	Sakthi Vinayakar St.	1-47
	5	Kaliappa Gounder St.	1-44
797	V—6	Indra Gandhi St.	1-53
	7	C.N. Annadurai St.	1-21
	8	Avanashi Gounder St.	1-12
798	VI—1	F. Type St.	1-73 Part
	2	Agathi Perumal Koil St.	1-31 Part
	3	Kattaboomman St.	1-60
799	VI—4	L.G.G.S. Colony	1-90
	5	Thayumana Sundaram St.	1-26
	6	Parvathy Krishnan St.	1-12
800	VII—1	H. Type and Mitra Type	1-193 Part
801	VII—2	Lenin St.	1-90 Part
802	VIII—1	Nehru St.	1-24 Part
	2	Gandhiji St.	1-7 Part
	3	Mandapam St.	1-16 Part
	4	Srinivasa Rao St.	1-7
	5	Jeevanandam St.	1-30
	6	K.T. Raju St.	1-6
	7	Stallin St.	1-16
	8	Sastri St.	1-11
	9	Kallivalasu	1-27
803	VIII—10	Vinayagar St.	1-132
804		Data not available.	
805	IX—6	Ayirakara St.	1-13
	7	Manali Kandasamy St.	1-14
	8	Sivaraman St.	1-9
	9	Baladhandayutham St.	1-9
	10	M. Kalyanasundaram St.	1-15
	11	Nehru St.	1-11
	12	Iraniayan St.	1-13
	13	Gandhiji St.	1-9
	14	K.T. Raju St.	1-4
	15	P. Ramamurthy	1-4
806	X—3	Thiruvenkadam St.	1-11
	4	K.T. Raju St.	1-19
	5	Srinivasa Rao St.	1-23
	6	Manali Kandasamy St.	1-8
	7	Pattukottai Kalyana-sundaram St.	1-13
807	X—8	Iraniyan St.	1-24
	9	Natarajan St.	1-11
	10	Kalappal Kuppusamy St.	1-32
	11	Senapathypalayam	1-46
808	XI—3	Thiruvenkatam St.	1-13
	4	Karunanithi St.	1-31
	5	Iranian St.	1-90
809	XI—6	Irattapalivalasu	1-25
	7	Kumaran St.	1-17
	8	Indra Gandhi St.	1-18
	9	Vinobaji St.	1-21
	10	Manali Kandasamy St.	1-21
	11	K.T. Raju St.	1-21
	12	Nehru St.	1-14
810	XI—13	Gandhi St.	1-53
	14	Jeevanandam St.	1-22
	15	C.N. Annadurai St.	1-38
	16	Nethaji St.	1-14
	17	Ramamurthi	1-12
813	I—3	Nehruji St.	1-27
814	I—4	Kalyanasundaram St.	1-29
815	II	Data not available.	
816	III—1	Mariamman Koil St.	1-32
817	III—3	Lingappa Gounder St.	1-14
	4 (Part)	Thiru Vi Ka St.	1-47
818	III—4 (Part)	Thiru Vi Ka St.	1-47
	5 (Part)	Kottukara St.	1-36
819	III—5 (Part)	Kothukara St.	1-36
	6	Gandhiji St.	1-44
820	IV—1	Beeman Kattu Veedhi	1-30
821	IV—3	Nehruji St.	1-19
	4	Naicker St.	1-8
822	V—1	Nehruji St.	1-232
	2 (Part)	Namasivayam St.	1-21
823	V—3 (Part)	Jeevanandham St.	1-41

E.B. No.	No. of House Numbering Ward and Street No.	Street Names and Door Nos. included in the E.B.		E.B. No.	No. of House Numbering Ward and Street No.	Street Names and Door Nos. included in the E.B.	
(1)	(2)	(3)		(1)	(2)	(3)	
		VIII. ERODE NON-MUNICIPAL—*cont.*					
824	VI—1 (Part)	F. Type St.	1–73	834	X—1	Jeevanandam St.	1–27
825	VI—2 (Part)	Agathi Perumal Koil St.	1–31	835	XI—1 (Part)	Pattukottai Kalyana-sundaram St.	1–35
					2	Srinivasa Rao St.	1–10
826	VII—1	H. Type and Mitra Type	1–193	836	XI—1	Pattukottai Kalyana-sundaram St.	1–35
	2	Lenin St.	1–90				
827		Data not available.		837	XII	Data not available.	
828	VIII—1 (Part)	Nehru St.	1–24	884	XI—18	V.O.C. St.	1–37
					19	Kalayanasundaram St.	1–50
	2 (Part)	Gandhiji St.	1–7		20	Bharathipuram	1–68
	3 (Part)	Mandapam St.	1–16	885	XI—21	Vivekanandar St.	1–46
					22	Lal Bahadur Sastri St.	1–107
829	IX—3	C.N. Annadurai St.	1–5	886		Data not available.	
830	IX—1 (Part)	Pattukottai Kalyana-sundaram St.	1–12	887	VIII—5 (Part)	Jeevanandham St.	1–30
831	IX—2	Gandhiji St.	1–17	893	II—4	Jeevanandham St.	1–36
	3	C. N. Annadurai St.	1–5		5	Nagooran Natarajan St.	1–26
832	IX—1 (Part)	Pattukottai Kalyana-sundaram St.	1–12	894	IV—2	Nethaji St.	1–16
				895	X—2	Sivaraman St.	1–10
833	IX—1 (Part)	Do.	1–12	899	VII—1 (Part)	H. Type and Mitra Type	1–193
		IX. BRAHMANA PERIA AGRAHARAM (P)					
839	I—1	Bhavani Main St.	115–184	840	II—1	Bhavani Main Rd.	1–37
	2	Old Mariamman Koil St.	1–6		2	Uppiliar St.	6–41
	3	Mariamman Koil St.	1–12		3	Nallamal Santhu	1–7
	4	Pannerithuraitheru			4	Maistry Santhu	1–5
	5	Iyer Itterery St.			5	Murugesa Naicker Santhu	1–5
	6	Iyyathurai St.	1–42		6	Vanniar Koil St.	
	7	Pudu Mariamman Koil St.	1–6		7	Kaliamman Koil St.	1–4
					8	Agamudaiar Mariamman Koil St.	14–23
	8	Bangalore St.	1–3		9	Udumansa St.	36–41
	9	Vanniarthurai St.	1 only		10	Jimman St.	1–4
	10	Agamudiar Mariamman Koil St.	1–13	841	III—1	Udumansa St.	20–35
	11	Natassan St.	1–9		2	Meera Hussain St.	1–56
	12	Syed Cassim St.	1–22		3	Pannadi St.	1–12
					4	Kodumudi Haz. St.	1–17
	13	Pachiammal Veetu Santhu			5	Abdu Jaleel St.	1–12
					6	Bhavani Main St.	36–42
	14	Kaliamman Koil St.			7	Jumman St.	

E.B. No.	No. of House Numbering, Ward and Street No.	Street Names and Door Nos. included in the E.B.	
(1)	(2)	(3)	
		IX. BRAHMANA PERIA AGRAHARAM (P)—*cont.*	
842	IV—1	Paykara St.	1–10
	2	Tennery St.	18–41
	3	*Bharathi Nagar*	1–4
	4	Keelakuravan St.	1–21
843	IV—5	Sastri Nagar	1–129
844	V—1	Sathy Rd. E.M. St.	1–18
	2	Mariamman Koil St.	1–23
	6	Pandara Santhu	1–6
	7	Periathankara St.	1–5
	8	M.S.A. Habibulla St.	1–3
845	V—3	Gnanapuram	1–57
	4	Iyyer Lane	1–5
	5	Mazeeth St.	1–20
	VIII—5	Kattur St.	13–32
	6	Mugamadiar St.	19–70
849	IX—1	Vanniar St.	1–67
850	IX—2	Raju Chetty Santhu	1–15
	3	Nachi Santhu	1–7
	4	Onkaliamman Santhu	1–5
	5	Urambu Santhu	
	6	Patelsa St.	1–18
	7	Attuppatti Lane	1–10
	8	Ismayil Mohideen Lane	1–18
	9	Ayyanthottam	1–9
	10	M.S. Habibullah Lane	1 only
851	1	Pannankuttai St.	1–23
	2	A.B.S. Tanneri St.	1–18
	3	Eduga St.	1–36
	4	Aleemsa St.	1–15
852	1	Parayan Kadu	1–23
	2	Kinathu Lane	1–9
	3	Gnanabisekan Lane	1–13
	4	Santhu Mohamed Lane	1–6
	5	Dhanabagya House Lane	1–16
	6	Durairaj Lane	1–10
	7	Mansa St.	1–19
	8	Eduga St.	37–50
	9	Athayi Kadu	1–32
846	VI—1	Bhavani Main Rd.	43–72
	2	Munusami Naidu St.	
	3	*Hajiar St.*	1–3
	4	Kannadikara St.	3–5
	5	Pudu Mariamman St.	1–19
	6	Ramasamy Naicker St.	1–16
	7	Vellalakaran Santhu	
	8	Nagamuthu Poosai Lane	1–12
	9	Kuppumuthu Naicka Lane.	
	10	Kundu Navither Lane	1–6 1–4
	11	Vanniar St.	1–24
	12	Haji Kuthoose Lane	1–4
	13	Majeed St.	21–31
847	VII—1	Bhavani Main Rd.	73–103
	2	Kaikolar St.	1–29
	3	Kattur St.	1–12
	4	Pookarar Lane	1–3
	5	Pillaiar Koil St.	1–14
	6	Mohamadiar St.	1–18
	7	Vanniar St.	25–52
	8	Haji Kuthoose St.	5–9
848	VIII—1	Bhavani Main Rd	104–114
	2	Chinna Miran Lane	1–15
	3	Mangaiammal St.	1–13
	4	Mudaliar Lane	1–14
853	XII—1	Joseph Thottam	1–51
	2	Thaneer Pandal Palayam Kasiana Gounder St.	1–49
838	XIII—I	Thanneer Pandalpalayam Nadu Veedhi	1–47
854	XII—2	Kamaraj St.	1–71
		X. SURAMPATTY (P)	
857	1	Surampatty	1–60
858	1	Do.	61–121
859	2	Do.	1–63
860	2	Do.	64–123
861	3	Do.	1–133-D
896	3	Do.	
862	4	Do.	1–98
863	5	Do.	1–175
897	5	Do.	
864	6	Palayapalayam	1–61

E.B. No.	No. of House Numbering Ward and Street No.	Street Names and Door Nos. included in the E.B.	
(1)	(2)	(3)	
		XI. PUNJAI UTHUKULI (P)	
865	I—1	Thalikattipalayam	1–53
	2	Anjampalayam	1–19
	3	Harijan Colony St.	1–30
	4	Uthukuli Kulathottam	1–5
	5	Vadakku Thotta Veedhi	1 only
	6	Kinathukadu	1–9
	7	Sengoda Mudali Kaitha-Malai Mudaliar Koil Street	7–19
866	II—1	Sengodamudaliar Kaithamalai Koil Rd.	1–6 20 last
	2	Eswaran Koil St.	1–76
	3	Pavady St.	1–13
	4		1–14
867	III—1	South Agraharam St.	1–15
	2	East St.	1–73
	3	Angappa Mudali St.	1–22
	4	Chidambara Mudaliar Street	1–4
	5	Ganesa Mudaliar Lane	1–5
868	IV—1	Venkataramana Asari Santhu	1–35
	2	West St.	1–88
	3	Karuppannan Chetty Santhu	1–9
869	V—1	Hospital Rd.	1–146
	2	Ayyampalayam Interi St.	1–7
	3	Nattanmai Nataraj Mudaliar Santhu	1–15
870	VI—1	Maranaicker St.	1–51
	2	Kunnampalayam St.	1–26
	3	Chettypalayam St.	1–38
871	VII—1	Uthukkuli R.S. Town Road	18–1
	2	Chettiar St.	1–16
	3	Rly. Colony	1–13
	4	Naduthottam	1–9
	5		1–32
	6	Uthukkuli R.S. to Tiruppur Rd.	1–38
872	VIII—1	Naduvelampalayam St.	1–30
	2	Saravelampalayam St.	1–46
	3	Unjakkathur	1–12
888	X—1	Uthukkuli R.S. to Kannathur Rd.	20–91
	2	Kaithamalai Gounder Street	1–12
889	XI—1	Vathagoundar St.	1–2
	2	Rakkia Gr. St.	1–19
	3	Ramakutty Gr. St.	1–15
	4	Venkatachala Gr. St.	1–7
	5	Chellamuthu Nadar St.	1–6
	6	Ayya Gounder St.	1–31
	7	Chinna Moopan Lane	1–10
	8	Uthukkuli Kannathur Road	92 end. 1–17
890	XII—1	Kodipalayam Nal Rd.	1–10
	2	Kodiampalayam North Street	1–28
	3	Valayar St.	1–9
	4	West St.	1–29
	5	South St.	1–13
892	IX—1	Velampalayam St.	1–85
		XII. MORATTUPALAYAM (P)	
873	1	Sedarpalayam	1–112
874	2	Morattupalayam	1–116A
875	3	Do.	1–109
876	4	Do.	1–94
877	5	Subbatha Naicken palayam-Thottiavalasu	1–75
878	6	Thimmanaickenpalayam	1–89
891	7	Sembavalam Ponnagoundanur	1–118

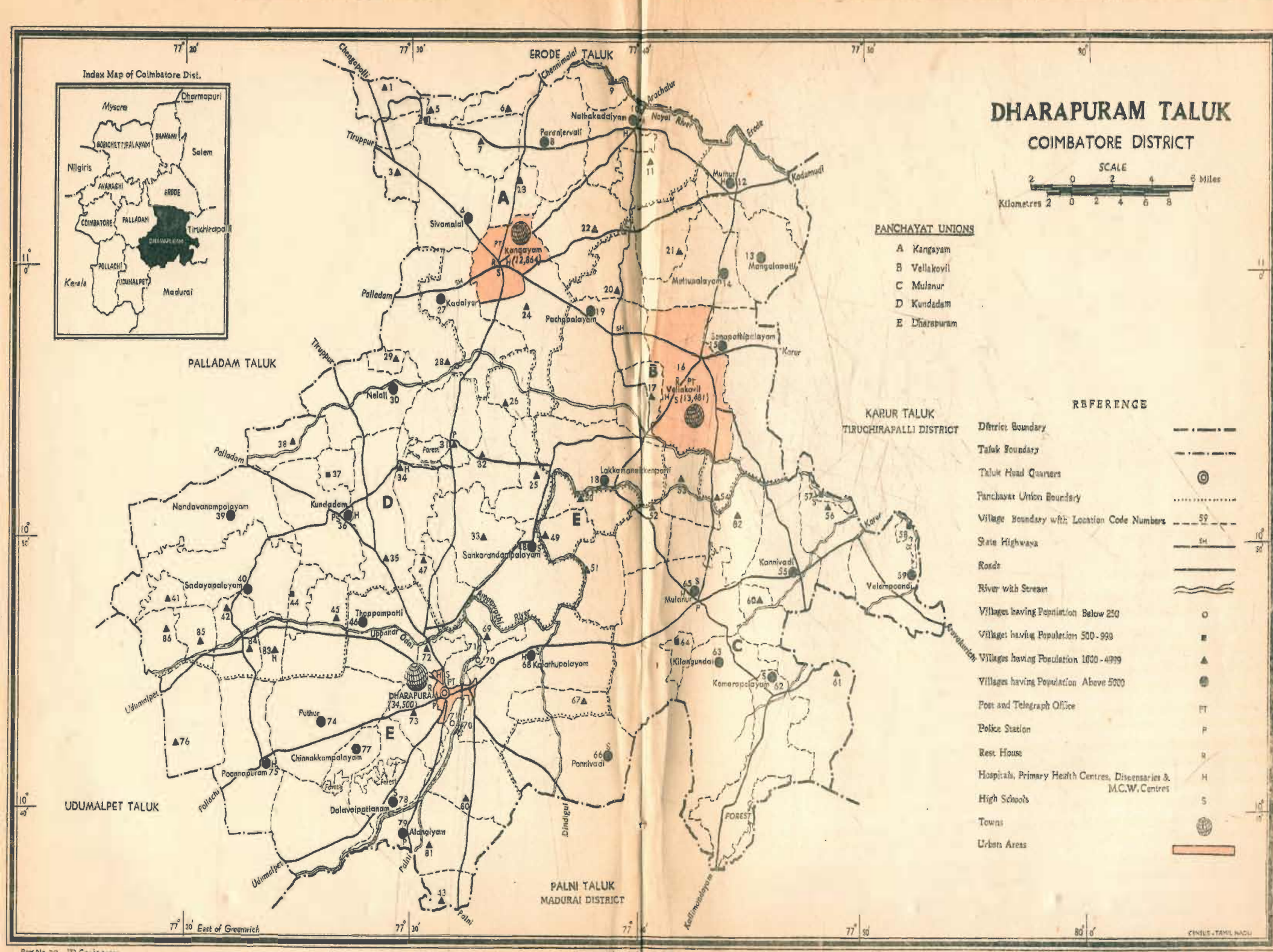
DHARAPURAM TALUK
COIMBATORE DISTRICT
SCALE
2 0 2 4 6 Miles
Kilometres 2 0 2 4 6 8
Index Map of Coimbatore Dist.
Dharmapuri
Mysore
Salem
Nilgiris
ERODE
COIMBATORE
PALLADAM
Tiruchirapalli
DHARAPURAM
POLLACHI
UDUMALPET
Kerala
Madurai
PANCHAYAT UNIONS
A Kangayam
B Vellakovil
C Mulanur
D Kundadam
E Dharapuram
REFERENCE
District Boundary
Taluk Boundary
Taluk Head Quarters
Panchayat Union Boundary
Village Boundary with Location Code Numbers
State Highways
Roads
River with Stream
Villages having Population Below 250
Villages having Population 500-999
Villages having Population 1000-4999
Villages having Population Above 5000
Post and Telegraph Office
Police Station
Rest House
Hospitals, Primary Health Centres, Dispensaries & M.C.W. Centres
High Schools
Towns
Urban Areas
ERODE TALUK
PALLADAM TALUK
KARUR TALUK
TIRUCHIRAPALLI DISTRICT
UDUMALPET TALUK
PALNI TALUK
MADURAI DISTRICT
DHARAPURAM (34,500)
Kangayam (12,864)
Vellakovil (13,481)
Nathakadaiyam
Paranjervali
Muthur
Kodumudi
Sivamalai
Kadaiyur
Pachapalayam
Mettupalayam
Mangalampatti
Senapathipalayam
Nelali
Nandavanampalayam
Kundadam
Lakkamanaickenpatti
Sankarandampalayam
Sadayapalayam
Thappampatti
Mulanur
Kannivadi
Velampoondi
Kilangundai
Komarapalayam
Kalathupalayam
Puthur
Chinnakkampalayam
Poonnapuram
Ponnivadi
Delaveipattanam
Alangiyam
Chennimalai
Nayal River
Amaravathi River
Upanar Odai
Noyyal
Bhavani
Cauvery
Forest
Reproduced from Indentor's Original
P.Z.P., C.S.O., Madras-5

4. DHARAPURAM TALUK

ALPHABETICAL LIST OF VILLAGES

4. DHARAPURAM TALUK

Sl. No.	Name of Village	Location Code Number 1971	Location Code Number 1961.
(1)	(2)	(3)	(4)
1	Alambadi	23	18
2	Alangiam	79	69
3	Aratholuvu	26	25
4	Bellampatti	42	61
5	Bommanallur	43	70
6	Chinnakkampalayam	77	67
7	Chinnamarudur	61	79
8	Chithiravuthampalayam	73 a/b	57
9	Dalavoipatnam	78	68
10	Dharapuram	71 a/c, b/c	56*
11	Edakkalpadi	60	80
12	Erasinampalayam	82	32
13	Ganapathipalayam	2	2
14	Gethalreu	45	50
15	Jothiampatti	37	44
16	Kadaiyur	27	20
17	Kalipalayam	64	76
18	Kangayam	24 a/b	19
19	Kannankoil	47	42
20	Kannivadi	55	81
21	Kathanganni	1	1
22	Keeranur	7	7
23	Kilangundal	63	77
24	Kokkampalayam	38	45
25	Kolathupalaym	68 a/b	55
26	Kolinjivadi	70 a/c, b/c	56*
27	Kolumanguli	34	41
28	Komarapalayam	62	78
29	Kongur	81	71
30	Kundadam	36	..

(1)	(2)		(3)	(4)
31	Kurukkapalayam	..	29	22
32	Lakkamanaickenpatti	..	18	27
33	Mambadi	..	50	36
34	Manakkadavu	..	80	72
35	Mangalapatti	..	13	13
36	Maravapalayam	..	6	6
37	Marudur	..	84	60
38	Marudurai	..	9	9
39	Mettupalayam	..	14	14
40	Molarapatty	..	83	59
41	Mudalipalayam	..	32	26
42	Mulanur	..	65	75
43	Mulayampundi	..	53	34
44	Munduvelampatti	..	76	65
45	Muthiampatti	..	41	63
46	Muthur	..	12	12
47	Nadampalayam	..	49	37
48	Nallampalayam	..	67	74
49	Nandavanampalayam	..	39	47
50	Nanjaithalaiyur	..	57	82[a]
51	Nanjiampalayam	..	72 a/b	52
52	Nathakadaiyur	..	10	10
53	Navanari	..	85	62
54	Nelali	..	30	23
55	Pachapalayam	..	19	28
56	Padiyur	..	3	3
57	Palayakottai	..	11	11
58	Pappini	..	22	17
59	Paranjervali	..	8	8
60	Peramium	..	51	54
61	Periakumarapalayam	..	86	64
62	Ponnapuram	..	75	66
63	Ponnivadi	..	66	73
64	Puduppai	..	54	33
65	Punganthurai	..	25	39

(1)	(2)		(3)	(4)
66	Punjaithalaiyur	..	56	82*
67	Puthur	..	74	58
68	Sadayapalayam	..	40	48
69	Sankarandampalayam	..	48	38
70	Senapathipalayam	..	15	31
71	Sirukinar	..	33	40
72	Sivanmalai	..	4	4
73	Sundakkampalayam	..	58	83*
74	Surianallur	..	35	43
75	Thammareddipalayam	..	5	5
76	Thoppampatti	..	46	51
77	Thurambadi	..	52	35
78	Udhiyur	..	31	29
79	Uthamapalayam	..	17	24
80	Vadasinnaripalayam		28	21
81	Valliarachal	..	21	15
82	Veeracholapuram	..	20	16
83	Veerajimangalam	..	69	53
84	Velampoondi	..	59	83*
85	Velayuthampalayam	..	44	49
86	Vellakoil	..	NCU XIII	30

* During 1971 Census, these L. C. Units have been assigned more than one L. C. Number.

VILLAGEWISE PRIMARY

4. DHARAPURAM

Serial No	Location Code No.	Name of Village	Area of Village in Hectares	Occupied Residential Houses	No. of House-holds	Total Population including Institutional & Houseless Population		
						P	M	F
0	1	2	3	4	5	6	7	8
1	1	Kathanganni ..	1,295.80	409	427	1,788	918	870
2	2	Ganapathipalayam ..	793.09	176	181	892	464	428
3	3	Padiyur ..	1,124.78	302	367	1,569	792	777
4	4	Sivanmalai	4,082.50	1,022	1,217	5,085	2,609	2,476
5	5	Thammareddipalayam	616.99	264	293	1,250	631	619
6	6	Maravapalayam ..	1,203.03	561	571	2,354	1,180	1,174
7	7	Keeranur ..	1,825.34	717	736	2,993	1,523	1,470
8	8	Paranjervali ..	3,579.72	1,309	1,370	5,869	2,962	2,907
9	9	Marudurai ..	1,074.07	369	402	1,732	872	860
10	10	Nathakadaiyur ..	2,114.63	952	1,194	5,202	2,654	2,548
11	11	Palayakottai ..	3,511.59	1,027	1,053	4,490	2,227	2,263
12	12	Muthur ..	3,169.08	1,826	1,946	8,592	4,352	4,240
13	13	Mangalapatti ..	2,991.47	1,571	1,647	6,928	3,533	3,395
14	14	Mettupalayam ..	3,613.43	1,606	1,731	7,127	3,596	3,531
15	15	Senapathipalayam ..	4,575.58	1,340	1,365	5,738	2,885	2,853
16	17	Uthamapalayam ..	1,761.50	572	836	3,507	1,765	1,742
17	18	Lakkamanaickenpatti ..	4,311.10	947	1,198	5,088	2,584	2,504
18	19	Pachapalayam ..	5,011.46	900	1,235	5,003	2,509	2,494
19	20	Veeracholapuram ..	1,898.85	470	470	1,977	991	986
20	21	Valliarachal ..	2,075.16	812	826	3,467	1,754	1,713
21	22	Pappini ..	3,313.46	857	988	4,090	2,045	2,045
22	23	Alambadi ..	1,281.94	421	469	2,019	1,027	992
23	24a/b	Kangayam	3,418.20	930	941	4,010	2,029	1,981
24	25	Punganthurai	1,924.24	408	417	1,696	872	824
25	26	Aratholuvu ..	1,345.31	365	379	1,658	843	815
26	27	Kadaiyur ..	3,397.54	1,137	1,246	5,120	2,579	2,541
27	28	Vadasinnaripalayam ..	3,484.64	747	933	4,184	2,111	2,073
28	29	Kurukkapalayam ..	468.37	155	259	1,106	546	560
29	30	Nelali ..	3,826.86	1,097	1,159	5,223	2,623	2,600
30	31	Udhiyur ..	2,861.88	717	731	3,005	1,472	1,533
31	32	Mudalipalayam ..	2,769.42	705	833	3,379	1,717	1,662
32	33	Sirukinar ..	2,953.66	670	671	2,679	1,335	1,344
33	34	Kolumanguli ..	1,536.41	475	478	1,939	1,000	939
34	35	Surianallur ..	4,166.04	968	1,036	4,491	2,285	2,206

CENSUS ABSTRACT

TALUK

Scheduled Castes		Scheduled Tribes		Literate and Educated Persons		WORKERS					
						Total Workers (i—ix)		I Cultivators		II Agricultural Labourers	
M	F	M	F	M	F	M	F	M	F	M	F
9	10	11	12	13	14	15	16	17	18	19	20
164	154	..	..	344	72	648	199	357	33	103	57
96	89	..	..	116	23	335	284	190	142	47	45
164	152	..	..	397	151	535	202	237	34	95	84
406	414	..	..	1,296	247	1,805	561	1,160	219	109	177
82	82	..	..	302	97	429	210	179	9	80	187
202	200	..	..	453	124	850	383	383	117	169	130
248	243	..	..	635	148	1,099	289	577	77	157	38
493	463	..	..	1,191	294	1,950	209	1,032	45	388	103
99	113	..	..	365	131	585	95	285	..	155	88
337	321	..	..	1,027	402	1,760	489	590	177	347	172
386	372	..	..	651	179	1,542	702	663	155	453	506
1,538	907	..	..	1,465	718	2,833	1,049	1,085	210	816	669
774	771	..	..	1,611	547	2,294	955	941	298	764	495
691	698	..	..	1,782	672	2,448	1,348	913	331	67	626
370	361	..	..	1,328	551	2,013	677	879	1537	478	331
290	279	..	..	821	274	1,255	446	468	152	233	153
492	451	..	..	1,061	319	1,790	735	787	137	434	421
446	432	..	..	965	414	1,735	551	852	284	355	104
98	109	..	..	440	152	711	438	281	166	198	156
272	253	..	..	739	199	1,233	493	692	264	266	145
291	303	..	..	965	346	1,362	170	725	62	214	74
103	85	..	..	369	105	704	92	367	4	129	33
485	467	..	..	980	313	1,388	692	575	156	339	336
173	161	..	..	340	90	589	140	295	39	125	87
196	202	..	..	289	84	587	117	251	8	187	105
376	381	..	..	1,008	251	1,832	807	1,043	433	405	251
434	437	..	..	776	276	1,368	1,042	658	513	410	406
..	..	.	.	207	41	361	29	260	17	68	8
500	489	..	..	1,061	273	1,761	698	921	87	493	471
308	315	2	2	603	265	1,030	440	440	159	318	209
330	313	..	..	751	328	1,155	294	518	65	305	142
167	171	..	..	629	167	969	365	555	133	194	188
129	141	..	..	483	151	706	156	378	50	122	70
519	509	..	..	954	341	1,555	716	790	255	479	375

VILLAGEWISE PRIMARY

4. DHARAPURAM

Serial No.	Location Code No.	Name of Village	WORKERS							
			III Livestock, Forestry, Fishing, Hunting, Plantations, Orchards & Allied activities		IV Mining and Quarrying		(V) Manufacturing, Processing, Servicing and Repairs			
							(a) Household Industry		(b) Other than Household Industry	
			M	F	M	F	M	F	M	F
			21	22	23	24	25	26	27	28
1	1	Kathanganni	38	42	15	1	62	54	11	1
2	2	Ganapathipalayam ..	20	51	3	1	46	40	2	..
3	3	Padiyur ..	29	13	..	..	42	18	33	11
4	4	Sivanmalai ..	22	20	6	..	134	80	80	17
5	5	Thammareddipalayam ..	..	..	..	..	92	9	14	..
6	6	Maravapalayam ..	39	36	..	..	125	79	10	..
7	7	Keeranur ..	41	30	..	..	118	129	96	5
8	8	Paranjervali ..	21	9	1	..	294	40	58	3
9	9	Marudurai ..	1	..	2	..	82	6	14	..
10	10	Nathakadaiyur ..	24	20	..	..	368	60	163	21
11	11	Palayakottai .	2	..	1	..	261	30	8	..
12	12	Muthur .	7		2	..	320	85	64	14
13	13	Mangalapatti ..	8	13	6	4	232	97	51	7
14	14	Mettupalayam ..	18	20	12	5	416	307	58	2
15	15	Senapathipalayam ..	7	5	10	1	335	142	71	8
16	17	Uthamapalayam ..	8	2	4	..	380	94	15	4
17	18	Lakkamanaickenpatti ..	38	16	..	..	254	132	20	5
18	19	Pachapalayam ..	25	22	7	..	206	83	29	2
19	20	Veeracholapuram ..	1	..	..	..	124	99	15	..
20	21	Valliarachal ..	6	7	1	..	165	65	7	..
21	22	Pappini ..	10	4	2	..	236	6	14	1
22	23	Alambadi ..	21	10	..	..	58	13	53	23
23	24 a/b	Kangayam ..	15	19	16	4	228	142	41	2
24	25	Punganthurai ..	2	..	..	..	112	14	4	..
25	26	Aratholuvu ..	..	..	..	..	98	3	..	..
26	27	Kadaiyur ..	4	5	..	..	158	72	25	2
27	28	Vadasinnaripalayam ..	19	20	..	..	146	56	9	..
28	29	Kurukkapalayam ..	..	..	1	..	10	..	1	..
29	30	Nelali ..	40	24	..	..	138	56	20	2
30	31	Udhiyur ..	3	..	4	..	95	45	24	..
31	32	Mudalipalayam ..	13	5	..	..	143	52	..	..
32	33	Sirukinar ..	29	13	..	..	82	20	8	1
33	34	Kolumanguli ..	9	4	..	..	117	17	3	1
34	35	Surianallur ..	25	14	..	..	73	26	7	3

CENSUS ABSTRACT—*cont.*

TALUK

WORKERS									
VI		VII		VIII		IX		X	
Construction		Trade and Commerce		Transport, Storage & Communications		Other Services		Non-Workers	
M	F	M	F	M	F	M	F	M	F
29	30	31	32	33	34	35	36	37	38
29	1	11	8	2	..	20	2	270	671
9	3	6	..	..	..	12	2	129	144
24	18	34	15	6	..	35	9	257	575
63	23	63	10	21	2	147	13	804	1,915
12	1	19	1	3	..	30	3	202	409
42	5	17	1	2	..	63	15	330	791
17	3	18	1	2	..	73	6	424	1,181
12	..	26	..	4	..	114	9	1,012	2,698
1	..	3	..	..	..	42	1	287	765
38	6	60	8	23	..	147	25	894	2,059
9	..	23	1	11	..	111	10	685	1,561
70	16	206	22	33	..	230	33	1,519	3,191
51	16	92	3	14	..	135	22	1,239	2,440
40	8	59	10	31	1	134	38	1,148	2,183
35	3	80	10	18	..	100	24	872	2,176
24	11	32	10	1	..	90	20	510	1,296
29	2	84	9	10	..	134	13	794	1,769
38	5	54	4	11	..	158	47	774	1,943
7	..	17	..	3	..	65	17	280	548
17	..	14	1	3	..	62	11	521	1,220
10	1	11	2	5	..	135	20	683	1,875
6	3	17	..	8	..	45	6	323	900
25	12	50	1	11	..	88	20	641	1,289
5	..	13	..	1	..	32	..	283	684
1	..	10	..	2	..	38	3	256	698
22	5	38	2	7	..	130	37	747	1,734
24	14	18	4	2	..	82	29	743	1,031
..	..	..	1	..	..	21	3	185	531
35	1	44	48	4	..	60	9	862	1,902
20	1	31	9	3	..	92	17	442	1,093
27	6	42	5	9	..	98	19	562	1,368
16	6	25	3	1	..	59	1	366	979
15	4	7	..	..	..	55	10	294	783
44	14	28	4	2	..	107	25	730	1,490

VILLAGEWISE PRIMARY

4. DHARAPURAM

Serial No.	Location Code No.	Name of Village	Area of Village in Hectares	Occupied Residential Houses	No. of House-holds	Total Population including Institutional & Houseless Population		
						P	M	F
0	1	2	3	4	5	6	7	8
35	36	Kundadam ..	3,858.93	1,356	1,442	6,259	3,161	3,098
36	37	Jothiampatti ..	788.09	149	195	949	487	462
37	38	Kokkampalayam ..	1,795.86	505	611	2,789	1,395	1,394
38	39	Nandavanampalayam ..	5,111.68	1,457	1,509	6,965	3,525	3,440
39	40	Sadayapalayam ..	5,360.35	1,141	1,532	7,198	3,549	3,649
40	41	Muthiampatti ..	713.07	255	349	1,046	513	533
41	42	Bellampatti ..	964.39	229	300	1,757	899	858
42	43	Bommanallur ..	906.66	499	499	2,257	1,136	1,121
43	44	Velayuthampalayam ..	804.06	129	144	640	330	310
44	45	Gethalrev ..	2,636.63	655	723	3,282	1,622	1,660
45	46	Thoppampatti ..	3,703.56	1,070	1,097	5,032	2,513	2,519
46	47	Kannankoil ..	655.59	319	320	1,451	716	735
47	48	Sankarandampalayam ..	5,014.98	1,402	1,587	6,353	3,151	3,202
48	49	Nadampalayam ..	1,124.22	277	331	1,386	688	698
49	50	Mambadi ..	1,739.16	512	521	2,073	1,032	1,041
50	51	Peramium ..	2,009.56	612	706	2,865	1,434	1,431
51	52	Thurambadi ..	1,635.39	649	654	2,478	1,231	1,247
52	53	Mulayampundi ..	1,622.36	658	745	3,011	1,544	1,467
53	54	Puduppai ..	910.32	334	341	1,467	737	730
54	55	Kannivadi ..	3,420.54	1,213	1,231	5,008	2,488	2,520
55	56	Punjaithalaiyur ..	2,439.78	898	994	3,894	1,901	1,993
56	57	Nanjaithalaiyur ..	224.84	187	204	792	387	405
57	58	Sundakkampalayam ..	303.38	210	210	839	428	411
58	59	Velampoondi ..	3,423.79	1,383	1,430	5,290	2,550	2,740
59	60	Edakkalpadi ..	1,200.93	277	277	1,181	601	580
60	61	Chinnamarudur ..	3,326.26	902	978	4,022	2,011	2,011
61	62	Komarapalayam ..	5,074.45	1,357	1,448	6,133	3,093	3,040
62	63	Kilangundal ..	5,782.85	1,801	1,816	7,624	3,818	3,806
63	64	Kalipalayam ..	522.94	138	139	578	290	288
64	65	Mulanur ..	7,424.30	2,606	2,747	11,687	5,906	5,781
65	66	Ponnivadi ..	4,968.87	1,767	1,882	7,767	3,794	3,973
66	67	Nallampalayam ..	1,503.77	390	489	1,837	933	904
67	68a/b	Kolathupalayam ..	6,019.64	3,031	3,339	14,105	7,034	7,071
68	69	Veerajimangalam ..	748.34	871	888	3,700	1,808	1,892

CENSUS ABSTRACT—*cont*

TALUK

Scheduled Castes		Scheduled Tribes		Literate and Educated Persons		WORKERS					
						Total Workers (i—ix)		I Cultivators		II Agricultural Labourers	
M	F	M	F	M	F	M	F	M	F	M	F
9	10	11	12	13	14	15	16	17	18	19	20
585	550	..	..	1,433	621	2,037	822	789	249	573	402
104	87	..	..	179	62	311	230	194	142	76	78
360	356	..	..	560	176	854	522	330	174	294	124
820	791	4	1	1,350	384	2,378	1,242	1,171	408	706	647
725	770	..	..	1,442	435	2,337	758	1,221	139	714	553
122	124	..	..	176	44	342	270	187	105	115	152
149	126	..	..	480	148	607	146	221	27	113	60
221	213	..	..	400	149	717	166	388	89	238	68
67	57	..	..	167	62	227	123	88	10	77	93
226	256	..	..	542	130	1,076	860	494	278	326	468
459	448	..	..	1,080	308	1,646	996	842	176	457	700
139	140	..	..	335	137	495	139	249	59	124	42
792	797	..	..	1,313	517	2,164	922	985	295	570	478
72	72	..	..	331	75	491	334	202	80	186	169
92	94	..	..	461	117	719	370	387	67	166	221
121	102	..	..	538	423	934	307	455	100	147	109
187	185	..	..	474	95	873	246	536	102	151	120
268	259	..	..	774	205	1,110	532	689	264	227	224
92	108	..	..	352	138	491	82	247	20	64	16
238	217	..	..	1,360	416	1,716	1,095	822	556	328	373
201	205	..	..	966	386	1,275	537	639	190	215	174
4	3	..	..	251	94	227	171	102	86	52	65
83	75	..	..	208	43	255	12	112	6	88	4
532	510	..	..	1,318	502	1,699	707	695	54	529	563
11	14	..	..	292	71	401	135	172	..	66	75
294	320	..	..	945	244	1,385	403	744	112	257	164
444	482	..	..	1,665	438	2,073	434	1,367	112	320	245
519	517	..	..	1,919	452	2,676	832	1,567	136	545	490
63	53	..	..	150	38	205	6	109	1	33	4
978	1,013	..	..	3,097	1,020	3,859	1,505	1,920	599	752	570
732	774	..	..	1,813	469	2,496	849	1,243	276	645	434
190	196	..	..	357	118	649	284	319	74	247	195
1,464	1,492	2	2	3,396	1,295	4,455	1,808	1,611	469	1,546	1,123
734	877	..	..	972	543	997	679	332	151	364	462

VILLAGEWISE PRIMARY

4. DHARAPURAM

Serial No.	Location Code No.	Name of Village	WORKERS							
			III Livestock, Forestry, Fishing, Hunting, Plantations, Orchards & Allied activities		IV Mining and Quarrying		(V) Manufacturing, Processing, Servicing and Repairs			
							(a) Household Industry		(b) Other than Household Industry	
			M	F	M	F	M	F	M	F
			21	22	23	24	25	26	27	28
35	36	Kundadam ..	5	..	..	..	241	121	78	12
36	37	Jothiampatti ..	..	..	..	..	11	..	6	..
37	38	Kokkampalayam ..	59	53	..	..	76	11	6	10
38	39	Nandavanampalayam ..	58	39	2	..	220	83	7	2
39	40	Sadayapalayam ..	19	19	2	..	159	17	6	..
40	41	Muthiampatti ..	1	..	..	..	13	2	1	..
41	42	Bellampatti ..	..	..	5	..	183	52	3	..
42	43	Bommanallur ..	1	..	..	..	18	..	1	..
43	44	Velayuthampalayam ..	..	..	..	..	20	8	2	..
44	45	Gethalrev ..	15	24	1	..	97	46	6	1
45	46	Thoppampatti ..	16	15	3	..	80	55	28	16
46	47	Kannankoil ..	13	20	..	..	61	11	8	..
47	48	Sankarandampalayam ..	79	25	..	..	168	72	30	..
48	49	Nadampalayam ..	..	..	..	..	69	74	1	..
49	50	Mambadi ..	6	8	..	..	79	69	20	..
50	51	Peramium ..	38	31	..	..	134	56	17	..
51	52	Thurambadi ..	6	7	1	..	88	12	11	..
52	53	Mulayampundi ..	5	2	..	..	78	21	5	..
53	54	Puduppai ..	..	1	..	..	115	32	8	..
54	55	Kannivadi ..	4	4	..	..	237	124	4	1
55	56	Punjaithalaiyur ..	4	2	6	..	175	131	24	..
56	57	Nanjaithalaiyur ..	1	..	..	..	21	9	..	..
57	58	Sundakkampalayam ..	12	..	..	..	19	..	2	..
58	59	Velampoondi ..	1	..	3	..	146	67	37	1
59	60	Edakkalpadi ..	..	..	..	..	111	58	..	..
60	61	Chinnamarudur ..	1	..	7	..	161	104	11	3
61	62	Komarapalayam ..	5	..	4	..	112	51	64	8
62	63	Kilangundal ..	36	8	6	..	202	175	27	..
63	64	Kalipalayam ..	4	..	..	..	28	..	..	..
64	65	Mulanur ..	8	2	1	..	322	263	118	5
65	66	Ponnivadi ..	30	14	5	1	267	68	28	..
66	67	Nallampalayam ..	..	..	..	..	17	8	4	..
67	68 a/b	Kolathupalayam ..	83	11	5	..	189	103	449	15
68	69	Veerajimangalam ..	33	15	..	..	44	1	40	2

CENSUS ABSTRACT—*cont.*

TALUK

WORKERS									
VI		VII		VIII		IX		X	
Construction		Trade and Commerce		Transport, Storage & Communications		Other Services		Non-Workers	
M	F	M	F	M	F	M	F	M	F
29	30	31	32	33	34	35	36	37	38
21	7	93	7	6	..	231	24	1,124	2,276
	6	6	1	..	..	13	3	176	232
17	10	23	15	1	..	48	125	541	872
38	26	42	17	4	..	130	20	1,147	2,198
5	..	56	10	4	..	151	20	1,212	2,891
..	..	4	5	2	..	19	6	171	263
8	..	45	..	1	..	28	7	292	712
14	..	27	4	2	..	28	5	419	955
13	2	10	4	1	..	16	6	103	187
17	8	19	10	1	..	100	25	546	800
31	3	57	11	12	..	120	20	867	1,523
3	3	6	..	1	..	30	4	221	596
40	14	85	19	8	..	199	19	987	2,280
..	2	2	2	..	..	31	7	197	364
3	..	8	..	5	..	45	5	313	671
6	1	33	2	2	..	102	8	500	1,124
24	.	7	1	2	..	47	4	358	1,001
11	..	15	1	2	..	78	20	434	935
..	..	10	..	2	..	45	13	246	648
28	10	141	13	2	..	150	14	772	1,425
55	15	77	5	2	5	78	15	626	1,456
..	..	10	1	2	..	39	10	160	234
..	..	9	2	..	..	13	..	173	399
17	2	116	7	.	..	153	13	851	2,033
20	..	3	..	..	..	29	2	200	445
34	3	57	4	7	..	106	13	626	1,608
14	1	44	6	2	..	141	11	1,020	2,606
40	..	71	10	1	..	181	13	1,142	2,974
3	..	5	..	2	..	21	1	85	282
59	4	272	11	34	..	373	51	2,047	4,276
42	5	56	26	6	..	174	25	1,298	3,124
11	..	9	..	5	..	37	7	284	620
53	7	206	18	23	..	290	62	2,579	5,263
38	..	51	9	9	1	86	38	811	1,213

VILLAGEWISE PRIMARY

4. DHARAPURAM

Serial No.	Location Code No.	Name of Village		Area of Village in Hectares	Occupied Residential Houses	No. of House-holds	Total Population including Institutional & Houseless Population		
							P	M	F
0	1	2		3	4	5	6	7	8
69	70a/c	Kolinjivadi	..	188.96	12	12	51	26	25
70	70b/c	Kolinjivadi	..	109.00	3	3	10	5	5
71	71a/c	Dharapuram	..	640.81	43	43	193	104	89
72	71b/c	Dharapuram	..	658.00	4	4	21	8	13
73	72a/b	Nanjiampalayam	..	599.96	788	810	3,545	1,875	1,670
74	73a/b	Chithravuthampalayam	..	1,639.13	368	431	1,871	913	958
75	74	Puthur	..	5,239.92	783	1,147	5,323	2,690	2,633
76	75	Ponnapuram	..	4,430.55	1,081	1,180	5,455	2,710	2,745
77	76	Munduvelampatti	..	3,270.22	742	778	3,726	1,854	1,872
78	77	Chinnakkampalayam	..	4,983.61	1,712	1,869	8,664	4,358	4,306
79	78	Dalavoipatnam	..	2,716.13	1,712	1,886	8,523	4,205	4,318
80	79	Alangiam	..	872.01	1,006	1,202	5,053	2,471	2,582
81	80	Manakkadavu	..	2,717.64	821	843	3,708	1,842	1,866
82	81	Kongur	..	2,497.55	569	610	2,398	1,169	1,229
83	82	Erasinampalayam	..	2,754.42	778	796	3,052	1,494	1,558
84	83	Molarapatty	..	863.88	193	232	1,026	522	504
85	84	Marudur	..	986.13	206	237	1,055	520	535
86	85	Navanari	..	1,146.35	234	248	1,071	528	543
87	86	Periakomarapalayam	..	1,286.38	388	435	1,965	964	1,001
		Taluk Total	..	**2,127.01**	**67,486**	**74,049**	**315,675**	**158,248**	**157,427**

CENSUS ABSTRACT—*cont.*

TALUK

Scheduled Castes		Scheduled Tribes		Literate and Educated Persons		WORKERS					
						Total Workers (i—ix)		I Cultivators		II Agricultural Labourers	
M	F	M	F	M	F	M	F	M	F	M	F
9	10	11	12	13	14	15	16	17	18	19	20
17	18	..	..	12	3	18	14	14	1	3	12
..	..	..	..	3	..	4	1	1	..	3	1
48	37	..	..	28	4	58	..	39	..	9	..
8	13	..	..	3	..	5	..	..	..	5	..
484	476	..	..	1,008	236	1,054	526	453	126	331	339
122	147	..	..	511	213	586	257	332	124	145	124
629	626	..	..	748	312	1,730	772	679	27	837	698
454	450	..	..	1,043	390	1,741	648	855	205	583	374
281	273	..	..	700	221	1,119	606	722	384	224	196
998	880	..	..	1,511	800	2,645	1,305	805	128	1,255	1,070
1,470	1,495	..	..	1,855	744	2,586	990	836	42	949	765
741	694	..	..	1,344	631	1,404	583	302	15	615	459
414	389	..	..	811	214	1,137	535	504	139	325	309
228	217	..	..	385	58	803	443	482	146	191	256
190	180	..	..	732	318	1,060	496	604	271	215	141
93	80	2	1	196	94	338	242	142	91	56	83
56	59	..	..	255	90	370	269	207	131	93	122
103	99	..	..	191	62	374	84	235	13	100	68
153	169	..	..	415	131	611	95	239	21	187	59
30,236	**29,423**	**10**	**6**	**69,251**	**23,621**	**105,037**	**42,463**	**49,207**	**12,454**	**27,639**	**22,183**

VILLAGEWISE PRIMARY

4. DHARAPURAM

Serial No.	Location Code No.	Name of Village	WORKERS							
			III Livestock, Forestry, Fishing, Hunting, Plantations, Orchards & Allied activities		IV Mining and Quarrying		(V) Manufacturing, Processing, Servicing and Repairs			
							(a) Household Industry		(b) Other than Household Industry	
			M	F	M	F	M	F	M	F
			21	22	23	24	25	26	27	28
69	70 a/c	Kolinjivadi ..	..	1	..	..	..	..	..	..
70	70 b/c	Kolinjivadi ..	..	..	..	.	..	..	..	..
71	71 a/c	Dharapuram ..	..	..	..	.	6	..	..	..
72	71 b/c	Dharapuram ..	..	..	..	..	..	..	..	..
73	72 a/b	Nanjiampalayam ..	8	6	1	..	37	11	50	8
74	73 a/b	Chittravuthampalayam ..	..	..	..	..	12	4	4	..
75	74	Puthur ..	9	..	..	..	52	15	3	..
76	75	Ponnapuram ..	21	17	3	..	70	5	26	..
77	76	Munduvelampatti ..	3	2	-	3	46	1	...	1
78	77	Chinnakkampalayam ..	54	13	..	..	162	30	50	1
79	78	Dalavoipatnam ..	174	52	22	2	160	88	66	2
80	79	Alangiam ..	77	11	..	..	72	57	27	1
81	80	Manakkadavu ..	1	1	10	1	123	56	23	..
82	81	Kongur ..	31	12	..	..	31	16	1	..
83	82	Erasinampalayam ..	7	4	..	..	125	70	5	..
84	83	Molarapatty ..	9	8	..	..	19	5	13	4
85	84	Marudur ..	7	..	1	.	13	4	1	..
86	85	Navanari ..	2	..	..	..	12	..	4	..
87	86	Periakomarapalayam ..	6	..	..	..	102	10	2	..
		Taluk Total ..	**1,497**	**851**	**184**	**23**	**10,753**	**4,447**	**2,355**	**228**

CENSUS ABSTRACT—*concld.*

TALUK

WORKERS									
VI		VII		VIII		IX		X	
Construction		Trade and Commerce		Transport, Storage & Communications		Other Services		Non-Workers	
M	F	M	F	M	F	M	F	M	F
29	30	31	32	33	34	35	36	37	38
..	..	..	..	..	..	1	..	8	11
..	..	..	..	..	..	..	..	1	4
..	..	2	..	1	..	1	..	46	89
..	..	..	..	..	..	..	..	3	13
26	16	41	7	15	.	92	13	821	1,144
6	2	25	..	8	.	54	3	327	701
31	3	23	8	7	.	89	21	960	1,861
27	3	28	7	3	.	125	37	969	2,097
16	4	21	3	1	..	83	12	735	1,266
26	4	92	14	8	..	193	45	1,713	3,001
14	..	155	12	34	..	176	27	1,619	3,328
8	1	158	12	20	.	125	27	1,067	1,999
29	9	21	5	2	..	99	15	705	1,331
2	..	12	3	..	.	53	10	366	786
10	2	23	2	3	..	68	6	434	1,062
17	9	23	10	1	..	58	32	184	262
12	4	14	5	1	.	21	3	150	266
1	..	5	1	..	..	15	2	154	459
24	4	13	1	1	..	37	..	353	906
1,736	**378**	**3,583**	**504**	**511**	**9**	**7,572**	**1,386**	**53,211**	**114,964**

FOOT NOTE:—

L.C. No.		
16	..	Non-City Urban Unit
24b/b	..	Do.
68b/b	..	Dharapuram Municipality
70c/c	..	
71c/c	..	
72b/b	..	
73b/b	..	

APPENDIX

STATEMENT SHOWING A LIST OF REVENUE VILLAGES FORMING PART OF PANCHAYATS

4. DHARAPURAM TALUK

L.C. No.	Name of Village	Name of Panchayat in which included with alphabetical indications for the total segment	Cross reference for the other segment/ segments of the Panchayat
(1)	(2)	(3)	(4)
56	Nanjaithalaiyur	Punjaithalaiyur a/b	57 for b/b
57	Punjaithalaiyur	Punjaithalaiyur b/b	56 for a/b
58	Sundakkampalayam	Velampoondi a/b	59 for b/b
59	Velampoondi	Velampoondi b/b	58 for a/b
68 a/b	Kolathupalayam	Kolathupalayam a/b	70 b/c for b/b
69	Veerajimangalam	Veerajimangalam a/b	70 a/c for b/b
70 a/c	Kolinjivadi	Veerajimangalam b/b	69 for a/b
70 b/c	Kolinjivadi	Kolathupalayam b/b	68 a/b for a/b
71 b/c	Dharapuram	Nanjiampalayam a/b	72 a/b for b/b
71 a/c	Dharapuram	Kavandachipudur a/b	73 a/b for b/b
72 a/b	Nanjiampalayam	Nanjiampalayam b/b	71 b/c for a/b
73 a/b	Chitravuthampalayam	Goundachipudur b/b	71 a/c for a/b

URBAN BLOCKWISE PRIMARY

4. DHARAPURAM

Serial No.	Location Code No.	Name of Town/Ward/ Endmerator's Block No.			Area of Town in Sq. Km	Occupied Residential Houses	No. of House-holds	Total Population including Institutional & Houseless Population		
								P	M	F
0	1	2			3	4	5	6	7	8
		XIII VELLAKOIL (P)								
		Ward		E.B. No.						
1		1		624	..	..	80	81	312	165	147
2				625	..	..	83	131	546	269	277
		Ward No. 1	**Total**		..	..	**163**	**212**	**858**	**434**	**424**
3		2		626	..	..	87	90	338	168	170
4				627	..	..	186	186	729	346	383
		Ward No. 2	**Total**		..	..	**273**	**276**	**1,067**	**514**	**553**
5		3		628	..	..	116	116	536	276	260
6				629	..	..	73	89	380	189	191
		Ward No. 3	**Total**		..	..	**189**	**205**	**916**	**465**	**451**
7		4		630	..	..	190	190	805	424	381
8				631	..	..	49	52	224	110	114
9				632	..	..	255	255	1,085	593	492
		Ward No. 4	**Total**		..	..	**494**	**497**	**2,114**	**1,127**	**987**
10		5		633	..	..	90	91	356	187	169
11				634	.	..	112	165	683	358	325
		Ward No. 5	**Total**		.	..	**202**	**256**	**1,039**	**545**	**494**
12		6		635	..	..	274	276	1,254	649	605
13				636	..	..	92	92	384	206	178
14				637	..	..	112	113	464	255	209
		Ward No. 6	**Total**		..	..	**478**	**481**	**2,102**	**1,110**	**992**
15		7		638	..	..	122	126	473	238	235
16				639	..	..	128	128	459	232	227
		Ward No. 7	**Total**		..	..	**250**	**254**	**932**	**470**	**462**
17		**Ward No. 8**	**Total**	640	..	..	**152**	**152**	776	**400**	**376**
18		**Ward No. 9**	**Total**	641	..	..	**139**	**139**	**683**	**337**	**346**

CENSUS ABSTRACT

TALUK

Scheduled Castes		Scheduled Tribes		Literate and Educated Persons		WORKERS					
						Total Workers (i—ix)		I Cultivators		II Agricultural Labourers	
M	F	M	F	M	F	M	F	M	F	M	F
9	10	11	12	13	14	15	16	17	18	19	20
32	27	..	..	97	23	124	106	56	42	15	18
26	22	..	..	168	67	195	173	52	62	38	53
58	**49**	..	..	**265**	**90**	**319**	**279**	**108**	**104**	**53**	**71**
..	..	..	..	116	46	135	59	77	9	6	28
98	100	..	..	178	97	234	126	34	12	11	3
98	**100**	..	..	**294**	**143**	**369**	**185**	**111**	**21**	**17**	**31**
38	37	..	..	118	38	170	51	117	7	39	44
34	37	..	..	95	38	133	99	65	64	27	20
72	**74**	..	..	**213**	**76**	**303**	**150**	**182**	**71**	**66**	**64**
..	..	..	..	331	190	237	31	11	5	..	..
..	..	..	..	82	47	65	6	1	..	1	..
27	20	..	..	453	225	376	32	6	..	..	..
27	**20**	..	..	**866**	**462**	**678**	**69**	**18**	**5**	1	..
..	..	..	..	139	86	108	23	..	..	1	..
85	93	..	..	215	95	229	42	25	4	5	2
85	**93**	..	..	**354**	**181**	**337**	**65**	**25**	**4**	**6**	**2**
16	19	..	..	518	318	331	50	17	..	2	..
..	..	..	..	145	63	108	7	9	2	1	..
..	..	..	..	182	72	143	13	8	..	4	1
16	**19**	..	..	**845**	**453**	**582**	**70**	**34**	**2**	**7**	**1**
60	65	..	..	86	58	152	60	33	17	4	..
25	22	..	..	141	57	148	37	43	..	9	10
85	**87**	..	..	**227**	**115**	**300**	**97**	**76**	**17**	**13**	**10**
..	..	..	..	**235**	**105**	**259**	**70**	**43**	**2**	**11**	**24**
82	**90**	..	..	**190**	**104**	**218**	**90**	**18**	**3**	**24**	**28**

URBAN BLOCKWISE PRIMARY

4. DHARAPURAM

Serial No.	Location Code No.	Name of Town/Ward/ Enumerator's Block No.			WORKERS							
					III Livestock, Forestry, Fishing, Hunting, Plantations, Orchards & Allied activities		IV Mining and Quarrying		(V) Manufacturing, Processing, Servicing and Repairs			
									(a) Household Industry		(b) Other than Household Industry	
					M	F	M	F	M	F	M	F
					21	22	23	24	25	26	27	28
		XIII VELLAKOIL (P)—*cont.*										
		Ward		E.B. No.								
1		1		624 ..	..	1	..	..	10	34	18	3
2				625 ..	..	..	..	..	20	17	27	17
		Ward No. 1	**Total**	..	..	**1**	..	..	**30**	**51**	**45**	**20**
3		2		626 ..	1	4	..	..	..	..	27	15
4				627 ..	5	2	..	..	91	16	20	36
		Ward No. 2	**Total**	..	**6**	**6**	..	..	**91**	**16**	**47**	**51**
5		3		628 ..	..	..	..	..	9	..	..	..
6				629 ..	..	..	..	..	..	13	28	..
		Ward No. 3	**Total**	..	..	..	..	..	**9**	**13**	**28**	..
7		4		630 ..	2	..	..	..	8	9	61	3
8				631 ..	..	..	..	..	..	..	21	4
9				632 ..	4	..	..	..	16	5	101	7
		Ward No. 4	**Total**	..	**6**	..	..	..	**24**	**14**	**183**	**14**
10		5		633 ..	1	..	..	..	3	..	33	11
11				634 ..	9	6	..	.	1	..	72	19
		Ward No. 5	**Total**	..	**10**	**6**	..	..	**4**	..	**105**	**30**
12		6		635 ..	2	..	..	..	21	..	79	4
13				636 ..	1	..	..	..	44	3	12	..
14				637 ..	..	..	..	..	33	3	13	..
		Ward No. 6	**Total**	..	**3**	..	.	..	**98**	**6**	**104**	**4**
15		7		638 ..	6	5	..	..	10	20	27	11
16				639 ..	..	..	..	..	29	21	33	1
		Ward No. 7	**Total**	..	**6**	**5**	..	..	**39**	**41**	**60**	**12**
17		**Ward No. 8**	**Total**	640 ..	..	..	..	..	**122**	**4**	**25**	**36**
18		**Ward No. 9**	**Total**	641 ..	**1**	..	..	..	**155**	**55**	**6**	**2**

CENSUS ABSTRACT—*cont.*

TALUK

WORKERS									
VI		VII		VIII		IX		X	
Construction		Trade and Commerce		Transport, Storage & Communications		Other Services		Non-Workers	
M	F	M	F	M	F	M	F	M	F
29	30	31	32	33	34	35	36	37	38
..	..	8	4	4	..	13	4	41	41
22	12	19	8	6	..	11	4	74	104
22	**12**	**27**	**12**	**10**	..	**24**	**8**	**115**	**145**
3	1	5	..	5	..	11	2	33	111
2	..	5	2	41	16	25	39	112	257
5	**1**	**10**	**2**	**46**	**16**	**36**	**41**	**145**	**368**
..	.	1	..	1	..	3	..	106	209
2	..	..	..	..	..	11	2	56	92
2	..	**1**	..	**1**	..	**14**	**2**	**162**	**301**
6	1	86	6	19	..	44	7	187	350
4	..	23	..	7	..	8	2	45	108
16	3	161	12	28	..	44	5	217	460
26	**4**	**270**	**18**	**54**	..	**96**	**14**	**449**	**918**
6	1	38	4	9	..	17	7	79	146
1	..	28	4	19	..	69	7	129	283
7	**1**	**66**	**8**	**28**	..	**86**	**14**	**208**	**429**
12	..	103	2	14	..	81	44	318	555
7	..	17	..	6	..	11	2	98	171
6	5	39	..	6	..	34	4	112	196
25	**5**	**159**	**2**	**26**	..	**126**	**50**	**528**	**922**
6	..	37	.	4	..	25	7	86	175
3	..	10	..	6	..	15	5	84	190
9	..	**47**	..	**10**	..	**40**	**12**	**170**	**365**
18	**3**	**9**	..	**18**	..	**13**	**1**	**141**	**306**
..	**2**	**8**	..	**4**	..	**2**	..	**119**	**256**

URBAN BLOCKWISE PRIMARY

4. DHARAPURAM

Serial No.	Location Code No.	Name of Town/ward/ Enumerator's Block No.			Area of Town in Sq. Km.	Occupied Residential Houses	No. of House-holds	Total Population including Institutional & Houseless Population		
								P	M	F
0	I	2			3	4	5	6	7	8
	XIII	VELLAKOIL (P)—*cont.*								
		Ward		E.B. No.						
19		10		642	.. ..	78	78	294	145	149
20				643	.. ..	78	79	322	152	170
		Ward No. 10	**Total**		.. ..	**156**	**157**	**616**	**297**	**319**
21		11		644	. ..	65	74	327	170	157
22				645	.. .	93	97	409	212	197
		Ward No. 11	**Total**		.. ..	**158**	**171**	**736**	**382**	**354**
23		12		646	.. ..	33	35	149	72	77
24				647	.. .	103	103	452	232	220
25				648	.. ..	126	126	517	271	246
		Ward No. 12	**Total**		.. .	**262**	**264**	**1,118**	**575**	**543**
26		**Ward No. 13**	**Total**	649	.. ..	**118**	**118**	**524**	**268**	**256**
		Town Total			..	**54.88**	**3,034**	**3,182**	**13,481**	**6,924**	**6,557**
	XIV	KANGAYAM (P)								
		Ward		E.B. No.						
1		1		650	.. ..	155	155	584	299	285
2				651	.. ..	145	146	644	333	311
		Ward No. 1	**Total**		. ..	**300**	**301**	**1,228**	**632**	**596**
3		2		652	.. ..	94	94	402	193	209
4				653	.. ..	108	108	457	240	217
		Ward No. 2	**Total**		.. ..	**202**	**202**	**859**	**433**	**426**
5		**Ward No. 3**	**Total**	654	.. ..	**161**	**162**	**741**	**386**	**355**
6		4		655	.. ..	79	80	401	205	196
7				656	.. ..	117	118	598	307	291
		Ward No. 4	**Total**		.. ..	**196**	**198**	**999**	**512**	**487**

CENSUS ABSTRACT—*cont.*

TALUK

Scheduled Castes		Scheduled Tribes		Literate and Educated Persons		WORKERS					
						Total Workers (i—ix)		I Cultivators		II Agricultural Labourers	
M	F	M	F	M	F	M	F	M	F	M	F
9	10	11	12	13	14	15	16	17	18	19	20
..	..	.	..	104	29	108	22	47	6	7	..
63	79	..	..	79	27	104	50	9	1	10	15
63	**79**	.	..	**183**	**56**	**212**	**72**	**56**	**7**	**17**	**15**
12	10	..	..	92	28	127	16	77	3	5	8
23	24		..	124	29	153	33	93	1	17	29
35	**34**	.	..	**216**	**57**	**280**	**49**	**170**	**4**	**22**	**37**
12	12	..	..	26	12	61	..	30	..	14	..
12	11	..	..	126	49	175	12	88	..	16	1
61	51	..	..	145	48	205	52	134	42	50	7
85	**74**	.	..	**297**	**109**	**441**	**64**	**252**	**42**	**80**	**8**
40	**49**	..	..	**169**	**70**	**184**	**23**	**64**	**10**	**24**	..
746	**768**	..	..	**4,354**	**2,021**	**4,482**	**1,283**	**1,157**	**292**	**341**	**291**
..	..	..	..	130	37	215	26	120	2	24	15
158	131	..	..	113	30	198	29	53	1	48	14
158	**131**	..	..	**243**	**67**	**413**	**55**	**173**	**3**	**72**	**29**
25	28	..	..	85	27	137	11	82	2	..	..
32	36	..	..	106	16	179	45	123	3	15	42
57	**64**	..	..	**191**	**43**	**316**	**56**	**205**	**5**	**15**	**42**
..	..	..	..	**241**	**105**	**237**	**59**	**25**	**1**	.	..
..	..	..	..	118	50	118	8	6	..	..	..
..	..	..	..	205	85	184	120	..	..	..	..
..	..	..	..	**323**	**135**	**302**	**128**	**6**	..	..	.

URBAN BLOCKWISE PRIMARY

4. DHARAPURAM

Serial No.	Location Code No.	Name of Town/ward/ Enumerator's Block No.		WORKERS							
				III Livestock, Forestry, Fishing, Hunting, Plantations, Orchards & Allied activities		IV Mining and Quarrying		(V) Manufacturing, Processing, Servicing and Repairs			
								(a) Household Industry		(b) Other than Household Indust	
				M	F	M	F	M	F	M	F
				21	22	23	24	25	26	27	28
	XIII	VELLAKOIL (P)—*cont.*									
		Ward	E.B. No.								
19	10		642 ..	1	..	..	..	41	14	4	..
20			643 ..	5	6	..	..	40	17	8	2
		Ward No. 10 Total	..	**6**	**6**	.	..	**81**	**31**	**12**	**2**
21	11		644 ..	..	..	.	..	23	2	12	3
22			645 ..	..	..	..	..	10	..	19	3
		Ward No. 11 Total	..	..	..	.	..	**33**	**2**	**31**	**6**
23	12		646 .	..	..	.	..	6	..	..	..
24			647 ..	..	..	..	..	9	9	5	..
25			648 ..	..	.	..	.	7	3	4	..
		Ward No. 12 Total	..	.	.	.	..	**22**	**12**	**9**	..
26		**Ward No. 13 Total**	649 .	..	.	..	..	**51**	**1**	**16**	**10**
		Town Total		**38**	**24**	..	..	**759**	**246**	**671**	**187**
	XIV	KANGAYAM (P)—*cont.*									
		Ward	E.B. No.								
1	1		650 ..	.	.	..	..	**4**	**8**	22	..
2			651 ..	2	1	..	..	1	9	17	1
		Ward No. 1 Total	..	**2**	**1**	..	..	**5**	**17**	**39**	**1**
3	2		652 ..	..	..	..	..	13	4	8	4
4			653 ..	..	..	..	..	..	..	8	..
		Ward No. 2 Total	..	..	..	..	..	**13**	**4**	**16**	**4**
5		**Ward No. 3 Total**	654 ..	**1**	**1**	..	..	**94**	**37**	31	**3**
6	4		655 ..	..	..	..	..	65	..	16	2
7			656 ..	..	..	..	..	97	92	29	16
		Ward No. 4 Total	..	..	..	..	..	**162**	**92**	**45**	**18**

CENSUS ABSTRACT—*cont.*

TALUK

WORKERS									
VI		VII		VIII		IX		X	
Construction		Trade and Commerce		Transport, Storage & Communications		Other Services		Non-Workers	
M	F	M	F	M	F	M	F	M	F
29	30	31	32	33	34	35	36	37	38
..	..	1	1	3	..	4	1	37	127
1	2	3	..	25	5	3	2	48	120
1	**2**	**4**	**1**	**28**	**5**	7	**3**	**85**	**247**
..	..	1	..	2	..	7	.	43	141
1	..	3	..	..	..	10	..	59	164
1	..	**4**	..	**2**	..	**17**	..	**102**	**305**
..	..	..	..	..	..	11	.	11	77
..	..	16	..	1	..	40	2	57	208
..	..	3	..	..	..	7	..	66	194
..	..	**19**	..	**1**	..	**58**	**2**	**134**	**479**
..	..	**3**	**1**	**4**	..	**22**	**1**	**84**	**233**
116	**30**	**627**	**44**	**232**	**21**	**541**	**148**	**2,442**	**5,274**
2	..	24	1	5	..	14	..	84	259
8	1	15	1	27	..	27	1	135	282
10	**1**	**39**	**2**	**32**	..	**41**	**1**	**219**	**541**
6	1	4	..	2	..	22	..	56	198
9	..	9	..		..	14	..	61	172
15	**1**	**13**	..	**3**	..	**36**	..	**117**	**370**
19	**7**	**53**	**5**	**4**	..	**10**	**5**	**149**	**296**
2	1	14	3	6	..	9	2	87	188
5	4	36	4	5	..	12	4	123	171
7	**5**	**50**	**7**	**11**	..	**21**	**6**	**210**	**359**

URBAN BLOCKWISE PRIMARY

4. DHARAPURAM

Serial No.	Location Code No.	Name of Town/Ward/ Endmerator's Block No.			Area of Town in Sq. Km	Occupied Residential Houses	No. of House-holds	Total Population including Institutional & Houseless Population		
								P	M	F
0	1	2			3	4	5	6	7	8
	XIV	KANGAYAM (P)—*cont.*								
8		Ward 5		E.B. No. 657 ..	..	83	96	453	233	220
9				658 ..	..	89	91	388	200	188
		Ward No. 5	**Total**	..	..	**172**	**187**	**841**	**433**	**408**
10		6		659 ..	..	125	128	521	271	250
11				660 ..	.	115	115	537	281	256
12				661 ..	.	156	156	794	425	369
		Ward No. 6	**Total**	..	..	**396**	**399**	**1,852**	**977**	**875**
13		7		662 ..	..	118	132	690	344	346
14				663 ..	..	109	115	531	284	247
		Ward No. 7	**Total**	..	.	**227**	**247**	**1,221**	**628**	**593**
15		8		664 ..	..	85	88	433	222	211
16				665 ..	..	99	99	541	281	260
		Ward No. 8	**Total**	..	..	**184**	**187**	**974**	**503**	**471**
17		**Ward No. 9**	**Total**	666 ..	.	**131**	**131**	**719**	**394**	**325**
18		10		667 ..	..	92	92	436	232	204
19				668 ..		107	107	456	231	225
		Ward No. 10	**Total**			**199**	**199**	**892**	**463**	**429**
20		11		669 .		209	214	836	421	415
21				670 ..	..	93	95	383	201	182
22				671 ..	..	107	107	460	234	226
		Ward No. 11	**Total**	..	..	**409**	**416**	**1,679**	**856**	**823**
23		12		672 ..	.	131	142	584	303	281
24				673 ..	..	64	64	275	139	136
		Ward No. 12	**Total**	..	..	**195**	**206**	**859**	**442**	**417**
			Town Total	..	**22.17**	**2,772**	**2,835**	**12,864**	**6,659**	**6,205**

CENSUS ABSTRACT—*cont.*

TALUK

Scheduled Castes		Scheduled Tribes		Literate and Educated Persons		WORKERS					
						Total Workers (i—ix)		I Cultivators		II Agricultural Labourers	
M	F	M	F	M	F	M	F	M	F	M	F
9	10	11	12	13	14	15	16	17	18	19	20
..	..	..	..	182	108	132	14	7	1	1	..
..	..	..	..	148	85	122	14	1	1	..	..
..	..	..	..	**330**	**193**	**254**	**28**	**8**	**2**	**1**	..
..	..	..	..	195	125	143	25	3	..	..	..
..	..	..	..	165	80	163	9	..	..	..	..
78	67	..	..	209	79	258	9	1	..	3	..
78	**67**	..	..	**569**	**284**	**564**	**43**	**4**	..	**3**	..
..	..	..	..	248	107	202	..	..	..	..	..
..	..	..	..	214	93	175	14	..	..	..	..
..	..	..	..	**462**	**200**	**377**	**14**	..	..	..	..
..	..	..	..	149	83	116	8	..	..	..	..
..	..	..	..	190	97	142	6	..	.	..	..
..	..	..	..	**339**	**180**	**258**	**14**	..	..	..	..
..	..	..	..	**302**	**214**	**239**	**27**	..		..	..
..	..	..	..	190	128	119	12	12	.	..	..
..	..	..	..	149	96	151	32	3	..	..	..
..	..	..	..	**339**	**224**	**270**	**44**	**15**	..	.	..
..	..	..	..	294	155	247	24	28	..	..	..
42	28	..	..	118	49	105	12	3	.	17	..
39	46	..	..	114	49	130	6	8	..	1	..
81	**74**	..	..	**526**	**253**	**482**	**42**	**39**	..	**18**	..
7	5	..	..	168	55	204	3	61	1	40	1
..	..	..	..	81	13	89	1	71	..	..	..
7	**5**	..	..	**249**	**68**	**293**	**4**	**132**	**1**	**40**	**1**
381	**341**	..	..	**4,114**	**1,966**	**4,005**	**514**	**607**	**12**	**149**	**72**

URBAN BLOCKWISE PRIMARY

4. DHARAPURAM

Serial No.	Location Code No.	Name of Town/Ward/ Enumerator's Block No.	WORKERS III Livestock, Forestry, Fishing, Hunting, Plantations, Orchards & Allied activities		IV Mining and Quarrying		(V) Manufacturing, Processing, Servicing and Repairs (a) Household Industry		(b) Other than Household Industry	
			M	F	M	F	M	F	M	F
			21	22	23	24	25	26	27	28
	XIV	KANGAYAM (P)—*cont.*								
		Ward E.B. No.								
8	5	657 ..	..	..	..	..	8	.	14	..
9		658 ..	..	..	..	..	15	..	27	..
		Ward No. 5 Total	..	..	..	..	**23**	..	**41**	..
10	6	659 ..	.	..	..	..	32	11	14	1
11		660 ..	1	..	..	..	96	3	14	..
12		661 ..	.	..	..	..	167	3	6	..
		Ward No. 6 Total	**1**	..	.	..	**295**	**17**	**34**	**1**
13	7	662 ..	1	..	..	..	100	..	18	..
14		663 ..	1	.	..	..	50	6	12	3
		Ward No. 7 Total	**2**	..	..	..	**150**	**6**	**30**	**3**
15	8	664 ..	..	..	..	..	17	2	26	..
16		665 ..	..	..	..	..	..	..	39	..
		Ward No. 8 Total	..	..	..	..	**17**	**2**	**65**	..
17		**Ward No. 9 Total** 666 ..	..	..	..	..	**4**	**3**	37	..
18	10	667 ..	..	..	..	..	..	..	7	1
19		668 ..	..		..	..	47	22	32	..
		Ward No. 10 Total	.	..	..	..	**47**	**22**	**39**	**1**
20	11	669 ..	.	..	..	..	8	..	37	1
21		670 ..	..	..	.	..	10	1	10	1
22		671 ..	..	..	..	..	5	..	18	..
		Ward No. 11 Total	..	..	..	..	**23**	**1**	**65**	**2**
23	12	672 ..	..	..	..	..	5	..	38	..
24		673 ..	..	..	..	..	..	..	1	..
		Ward No. 12 Total	..	..	..	..	**5**	..	**39**	..
		Town Total	**6**	**2**	..	..	**838**	**201**	**481**	**33**

CENSUS ABSTRACT—*cont.*

TALUK

WORKERS									
VI		VII		VIII		IX		X	
Construction		Trade and Commerce		Transport, Storage & Communications		Other Services		Non-Workers	
M	F	M	F	M	F	M	F	M	F
29	30	31	32	33	34	35	36	37	38
6	2	68	3	11	..	17	8	101	206
4	4	52	2	8	..	15	7	78	174
10	**6**	**120**	**5**	**19**	..	**32**	**15**	**179**	**380**
1	2	61	6	13	..	19	5	128	225
3	1	23	3	4	..	22	2	118	247
11	2	12	..	9	..	49	4	167	360
15	**5**	**96**	**9**	**26**	..	**90**	**11**	**413**	**832**
7	..	50	..	10	..	16	..	142	346
4	..	67	2	14	..	27	3	109	233
11	..	**117**	**2**	**24**	..	**43**	**3**	**251**	**579**
..	..	55	..	8	..	10	6	106	203
2	..	58	1	16	1	27	4	139	254
2	..	**113**	**1**	**24**	**1**	**37**	**10**	**245**	**457**
..	..	**157**	**5**	**11**	**2**	**30**	**17**	**155**	**298**
1	..	48	2	18	4	33	5	113	192
..	..	23	7	15	1	31	2	80	193
1	..	**71**	**9**	**33**	**5**	**64**	7	**193**	**385**
19	..	40	1	34	3	81	19	174	391
16	..	9	1	9	2	31	7	96	170
7	1	12	1	38	..	41	4	104	220
42	**1**	**61**	**3**	**81**	**5**	**153**	30	**374**	**781**
..	..	19	..	15	1	26	..	99	278
2	..	8	..	2	1	5	..	50	135
2	..	**27**	..	**17**	**2**	**31**	..	**149**	**413**
134	**26**	**917**	**48**	**285**	**15**	**588**	**105**	**2,654**	**5,691**

URBAN BLOCKWISE PRIMARY

4. DHARAPURAM

Serial No.	Location Code No	Name of Town/Ward/ Enumerator's Block No.		Area of Town in Sq. Km.	Occupied Residential Houses	No. of House-holds	Total Population including Institutional & Houseless Population		
							P	M	F
0	1	2		3	4	5	6	7	8
	XV	DHARAPURAM (M)							
1		Ward 1	E.B. No. 1 ..	..	92	96	465	230	235
2			2 ..	..	82	112	514	250	264
3			3 ..	..	97	115	502	264	238
4			4 ..	..	125	146	668	324	344
5			5 ..	.	157	157	690	336	354
6			6 ..	..	150	162	775	376	399
		Ward No. 1 Total	..	..	**703**	**788**	**3,614**	**1,780**	**1,834**
7		2	7 ..	..	151	174	727	378	349
8			8 ..	..	86	119	540	282	258
9			9 ..	..	139	139	661	343	318
10			10 ..	..	77	143	708	327	381
11			11 ..	..	59	81	382	188	194
12			12 ..	..	95	95	399	189	210
		Ward No. 2 Total	.	..	**607**	**751**	**3,417**	**1,707**	**1,710**
13		3	13 ..	..	78	99	489	268	221
14			14 ..	..	140	189	822	423	399
15			15 ..	.	159	159	747	374	373
16			16 ..	..	127	129	668	296	372
17			17 ..	..	66	66	353	180	173
18			18 ..	..	93	93	478	226	252
19			19 ..	..	41	74	410	210	200
20			20 ..	..	69	72	397	194	203
21			21 ..	..	60	105	554	283	271
		Ward No. 3 Total	..	..	**833**	**986**	**4,918**	**2,454**	**2,464**

CENSUS ABSTRACT—*cont.*

TALUK

Scheduled Castes		Scheduled Tribes		Literate and Educated Persons		WORKERS: Total Workers (i—ix)		WORKERS: I Cultivators		WORKERS: II Agricultural Labourers	
M	F	M	F	M	F	M	F	M	F	M	F
9	10	11	12	13	14	15	16	17	18	19	20
..	..	..	..	206	183	91	10	13	1	4	..
4	8	..	..	177	144	125	28	9	3	3	11
4	6	..	..	188	89	141	15	11	1	27	9
30	27	..	..	171	105	178	102	45	15	35	73
44	62	..	..	183	67	177	8	36	2	66	5
300	309	..	..	152	94	209	168	24	10	132	146
382	**412**	.	..	**1,077**	**682**	**921**	**331**	**138**	**32**	**267**	**244**
12	6	..	..	242	146	204	60	7	1	12	15
101	70	..	..	172	107	127	16	5	..	2	..
8	4	..	..	277	238	168	24	15		5	..
..	..	..	..	221	173	184	28	13	4	35	17
..	..		..	143	96	98	22	9	4	3	5
3	4	..	.	142	88	107	15	6	..	..	..
124	**84**	..	..	**1,197**	**848**	**888**	**165**	**55**	**9**	**57**	**37**
..	..	..	..	216	153	129	9	9	1	..	..
..	..	..	..	354	236	215	16	6	1	.	.
3	..	..	..	314	216	197	50	10	.	2	..
..	..	..	..	226	167	141	23	30	..	1	.
..	..		..	146	75	94	5	1	..	..	..
..	..	..	..	150	89	94	20	2	..	1	.
..	..	..	..	170	88	100	2	5	..	.	..
.	.	..	..	128	66	83	26	2	..	..	..
..	..	..	..	231	187	142	15	4	..	2	1
3	..	..	..	**1,935**	**1,277**	**1,195**	**166**	**69**	**2**	**6**	**1**

URBAN BLOCKWISE PRIMARY

4. DHARAPURAM

Serial No.	Location Code No.	Name of Town/Ward/ Enumerator's Block No.	WORKERS							
			III Livestock, Forestry, Fishing, Hunting, Plantations, Orchards & Allied activities		IV Mining and Quarrying		(V) Manufacturing, Processing Servicing and Repairs			
							(a) Household Industry		(b) Other than Household Industry	
			M	F	M	F	M	F	M	F
			21	22	23	24	25	26	27	28
	XV	DHARAPURAM (M)—*cont.*								
	Ward	E.B. No.								
1	1	1 ..	2	..	..	..	..	..	7	..
2		2 ..	1	..	..	..	1	..	25	..
3		3 ..	..	..	..	..	3	..	25	..
4		4 ..	7	..	..	..	3	..	39	4
5		5 ..	..	.	..	..	..	..	27	1
6		6 ..	2	..	..	..	..	..	5	..
	Ward No. 1	**Total** ..	**12**	..	..	..	7	.	**128**	**5**
7	2	7 ..	5	2	..	..	..	..	27	3
8		8 ..	2	..	..	..	1	..	11	..
9		9 ..	3	1	..	..	..	..	11	3
10		10 ..	..	..	..	..	..	..	32	1
11		11 ..	..	..	..	..	..	..	9	1
12		12 ..	..	..	..	..	..	..	11	2
	Ward No. 2	**Total** ..	**10**	**3**	..	..	**1**	..	**101**	**10**
13	3	13 ..	..	..	..	..	2	1	14	..
14		14 ..	2	..	..	..	..	..	47	1
15		15 ..	..	..	..	..	..	19	34	18
16		16 ..	..	..	..	..	..	4	24	4
17		17 ..	..	..	..	..	..	..	13	..
18		18 ..	..	..	..	..	..	3	19	..
19		19 ..	..	..	..	..	..	..	13	2
20		20 ..	..	..	..	..	..	26	11	..
21		21 ..	..	..	..	..	4	3	15	..
	Ward No. 3	**Total** ..	**2**	..	..	..	**6**	**56**	**190**	**25**

CENSUS ABSTRACT—*cont.*

TALUK

WORKERS									
VI		VII		VIII		IX		X	
Construction		Trade and Commerce		Transport, Storage & Communications		Other Services		Non-Workers.	
M	F	M	F	M	F	M	F	M	F
29	30	31	32	33	34	35	36	37	38
..	..	8	..	8	..	49	9	139	225
..	1	27	3	8	..	51	10	125	236
10	..	37	3	12	..	16	2	123	223
..	..	20	4	11	1	18	5	146	242
..	..	35	..	5	..	8	..	159	346
4	..	6	..	3	..	33	12	167	231
14	**1**	**133**	**10**	**47**	**1**	**175**	**38**	**859**	**1,503**
..	2	92	23	30	..	31	14	174	289
..	..	49	6	28	8	29	2	155	242
1	..	54	1	10	..	69	19	175	294
10	..	53	..	19	..	22	6	143	353
4	..	44	3	12	..	17	9	90	172
..	1	38	5	24	..	28	7	82	195
15	**3**	**330**	**38**	**123**	**8**	**196**	**57**	**819**	**1,545**
1	..	58	3	17	..	28	4	139	212
1	..	76	7	28	..	55	7	208	383
..	..	115	6	12	..	24	7	177	323
..	..	43	..	15	..	28	15	155	349
1	..	60	5	13	..	6	.	86	168
..	..	43	17	17	.	12	.	132	232
1	..	47	..	23		11	..	110	198
1	..	48	..	14	..	7	..	111	177
..	..	97	6	7	1	13	4	141	256
5	..	**587**	**44**	**146**	**1**	**184**	**37**	**1,259**	**2,298**

URBAN BLOCKWISE PRIMARY

4. DHARAPURAM

Serial No.	Location Code No.	Name of Town/Ward/ Enumerator's Block No.	Area of Town in Sq. Km.	Occupied Residential Houses	No. of House-holds	Total Population including Institutional & Houseless Population		
						P	M	F
0	1	2	3	4	5	6	7	8
	XV	**DHARAPURAM (M)—*cont.***						
22		Ward 4 E.B. No. 22 ..	..	194	196	961	492	469
23		23 ..	..	96	162	754	359	395
24		24 ..	..	84	113	483	246	237
25		25 ..	..	88	114	512	252	260
26		26 ..	..	116	133	562	279	283
27		27 ..	..	109	120	560	256	304
28		28 ..	..	97	114	575	285	290
29		29 ..	..	151	215	798	392	406
30		30 ..	..	109	114	535	267	268
31		31 ..	..	82	102	441	229	212
32		32 ..	..	56	72	365	185	180
33		33 ..	..	140	144	1,007	669	338
		Ward No. 4 Total ..	..	**1,322**	**1,599**	**7,553**	**3,911**	**3,642**
34		5 34 ..	..	167	167	882	466	416
35		35 ..	..	110	153	744	384	360
36		36 ..	..	114	117	571	291	280
37		37 ..	..	55	86	453	251	202
38		38 ..	..	105	114	507	255	252
39		39 ..	..	85	85	399	198	201
40		40 ..	..	83	94	426	228	198
41		41 ..	..	149	153	759	395	364
42		42 ..	..	47	81	433	220	213
43		43 ..	..	174	183	841	414	427
44		44 ..	..	55	55	612	239	373
		Ward No. 5 Total ..	..	**1,144**	**1,288**	**6,627**	**3,341**	**3,286**

CENSUS ABSTRACT—*cont.*

TALUK

Scheduled Castes		Scheduled Tribes		Literate and Educated Persons		WORKERS					
						Total Workers (i—ix)		I Cultivators		II Agricultural Labourers	
M	F	M	F	M	F	M	F	M	F	M	F
9	10	11	12	13	14	15	16	17	18	19	20
10	14	..	..	343	222	261	10	13	..	..	..
..	..	.	..	306	265	179	10	..	..	..	.
..	..	..	..	195	108	113	5	..	..	2	..
39	41	..	..	148	61	142	58	..	..	25	42
235	240	..	..	122	40	145	143	6	8	77	117
254	297	..	..	114	33	152	159	9	10	114	137
219	230	..	..	124	56	144	89	3	..	112	85
303	323	..	..	214	89	222	156	..	..	90	127
170	172	..	..	101	30	133	63	1	..	6	2
43	32	..	..	133	65	114	33	7	4	22	18
155	144	..	..	81	47	87	41	10	..	55	35
204	224	..	..	515	88	170	136	.	..	88	110
1,632	**1,717**	..	..	**2,396**	**1,104**	**1,862**	**903**	**49**	**22**	**591**	**673**
2	1	..	..	395	260	283	22	4	..	..	..
3	2	..	..	267	182	188	11	1	..	1	..
..	..	..	..	235	167	147	8	4	..	.	.
..	..	..	..	205	115	116	4	6	.	.	.
..	..	..	..	201	148	126	32	..	.	3	.
.	..	..	..	136	112	107	22	1	1	1	..
133	121	..	..	124	49	112	3	1	..	57	.
106	113		..	273	164	203	36	9	1	20	8
..	..	.	..	180	143	127	7	4	..	..	..
..	..	..	..	335	199	215	39	4	1	..	..
4	4	..	..	211	339	71	43	.	.	..	.
248	**241**	..	..	**2,562**	**1,878**	**1,695**	**227**	**34**	**3**	**82**	**8**

URBAN BLOCKWISE PRIMARY

4. DHARAPURAM

Serial No.	Location Code No.	Name of Town/Ward/ Enumerator's Block No.		WORKERS							
				III Livestock, Forestry, Fishing, Hunting, Plantations, Orchards & Allied activities		IV Mining and Quarrying		(V) Manufacturing, Processing, Servicing and Repairs			
								(a) Household Industry		(b) Other than Household Industry	
				M	F	M	F	M	F	M	F
				21	22	23	24	25	26	27	28
	XV DHARAPURAM (M)—*cont.*										
	Ward		E.B. No.								
22	4		22	..	..	..	..	1	..	36	2
23			23	..	..	..	..	..	..	34	1
24			24	..	..	..	..	4	..	27	2
25			25	..	..	..	..	2	1	71	4
26			26	7	6	..	..	..	2	10	2
27			27	19	7	..	..	..	..	1	..
28			28	..	..	..	..	..	..	5	..
29			29	..	..	..	..	9	10	18	..
30			30	..	..	..	..	..	..	43	..
31			31	1	..	..	..	14	2	15	..
32			32	..	..	..	..	2	2	3	..
33			33	13	..	..	..	4	6	7	5
		Ward No. 4 Total		**40**	**13**	..	..	**36**	**23**	**270**	**16**
34	5		34	..	..	..	..	..	..	27	3
35			35	1	..	..	..	..	..	35	2
36			36	..	..	..	..	18	2	20	..
37			37	..	..	..	..	1	2	13	..
38			38	2	..	..	..	1	..	26	2
39			39	13	1	..	..	..	..	37	1
40			40	1	..	..	..	..	..	8	..
41			41	5	..	..	..	2	7	31	..
42			42	..	..	..	..	4	..	24	..
43			43	1	..	..	..	1	1	51	2
44			44	..	..	..	..	7	1	2	..
		Ward No. 5 Total		**23**	**1**	..	..	**34**	**13**	**274**	**10**

CENSUS ABSTRACT—*cont.*

TALUK

WORKERS									
VI		VII		VIII		IX		X	
Construction		Trade and Commerce		Transport, Storage & Communications		Other Services		Non-Workers	
M	F	M	F	M	F	M	F	M	F
29	30	31	32	33	34	35	36	37	38
28	3	129	3	17	..	37	2	231	459
1	..	59	2	28	..	57	7	180	385
6	..	32	2	18	..	24	1	133	232
..	..	25	6	10	1	9	4	110	202
1	..	18	2	16	..	10	6	134	140
..	..	3	5	1	..	5	..	104	145
..	..	8	2	3	..	13	2	141	201
6	3	33	6	17	..	49	10	170	250
..	..	13	1	10	..	60	60	134	205
..	..	26	6	4	..	25	3	115	179
..	..	7	..	2	..	8	4	98	139
3	..	14	4	3	..	38	11	499	202
45	**6**	**367**	**39**	**129**	**1**	**335**	**110**	**2,049**	**2,739**
6	1	183	13	23	1	40	4	183	394
36	1	60	..	12	1	42	7	196	349
4	..	58	2	25	..	18	4	144	272
3	..	24	..	31	..	38	2	135	198
1	..	31	20	22	..	40	10	129	220
6	..	17	14	12	..	20	5	91	179
..	..	10	..	8	..	27	3	116	195
1	..	78	7	27	3	30	10	192	328
3	1	67	2	12	..	13	4	93	206
4	1	93	20	25	.	36	14	199	388
1	.	14	2	12	..	35	40	168	330
65	**4**	**635**	**80**	**209**	**5**	**339**	**103**	**1,646**	**3,059**

URBAN BLOCKWISE PRIMARY

4. DHARAPURAM

Serial No.	Location Code No.	Name of Town/ward/ Enumerator's Block No.	Area of Town in Sq. Km.	Occupied Residential Houses	No. of House-holds	Total Population including Institutional & Houseless Population		
						P	M	F
0	1	2	3	4	5	6	7	8
	XV	**DHARAPURAM (M)—*cont.***						
45		Ward 6 E. B. No. 45 ..	..	81	94	455	227	228
46		46 ..	..	127	131	553	270	283
47		47 ..	..	178	180	780	378	402
48		48 ..	..	179	179	768	386	382
49		49 ..	..	177	178	792	386	406
50		50 ..	..	124	161	760	372	388
51		51 .	..	119	130	593	287	306
52		52 ..	..	92	144	683	351	332
53		53 ..	..	123	123	527	275	252
54		54 ..	..	84	94	397	227	170
55		55 ..	..	57	93	463	201	262
56		56 ..	..	22	22	338	67	271
57		57 ..	..	204	204	836	432	404
58		58 ..	..	73	76	426	207	219
		Ward No. 6 Total .	..	**1,640**	**1,809**	**8,371**	**4,066**	**4,305**
		Town Total ..	**7.56**	**6,249**	**7,221**	**34,500**	**17,259**	**17,241**

CENSUS ABSTRACT—*cont.*

TALUK

Scheduled Castes		Scheduled Tribes		Literate and Educated Persons		WORKERS					
						Total Workers (i—ix)		I Cultivators		II Agricultural Labourers	
M	F	M	F	M	F	M	F	M	F	M	F
9	10	11	12	13	14	15	16	17	18	19	20
9	8	..	..	150	110	97	18	12	..	18	16
..	..	..	..	159	79	149	90	36	7	42	70
..	..	..	..	208	92	209	11	47	..	32	9
10	8	..	..	259	139	208	85	14	3	29	34
..	..	..	..	255	177	202	61	4	..	15	2
..	1	..	..	314	241	178	28	6	..	..	..
..	..	..	..	240	211	131	15	10	5	6	5
1	4	..	..	272	225	169	24	13	..	..	1
4	5	..	..	206	134	145	16	2	..	3	..
7	1	..	..	145	69	155	39	6	3	8	6
8	5	..	..	163	195	88	65	1	..	..	..
2	9	..	..	40	247	27	27	..	..	2	.
255	207	..	..	181	132	182	58	3	1	33	..
14	5	..	..	117	75	114	1	1	..	87	..
310	**253**	..	..	**2,709**	**2,126**	**2,054**	**538**	**155**	**19**	**275**	**143**
2,699	**2,707**	..	..	**11,876**	**7,915**	**8,615**	**2,330**	**500**	**87**	**1,278**	**1,106**

URBAN BLOCKWISE PRIMARY

4. DHARAPURAM

Serial No.	Location Code No.	Name of Town/ward/ Enumerator's Block No.	WORKERS							
			III Livestock, Forestry, Fishing, Hunting, Plantations, Orchards & Allied activities		IV Mining and Quarrying		(V) Manufacturing, Processing, Servicing and Repairs			
							(a) Household Industry		(b) Other than Household Industry	
			M	F	M	F	M	F	M	F
			21	22	23	24	25	26	27	28
	XV	**DHARAPURAM (M)—*cont.***								
		Ward E.B. No.								
45		6 45 ..	..	..	..	..	1	..	1	..
46		46 ..	3	..	..	..	..	1	13	2
47		47 ..	12	..	..	..	3	..	36	..
48		48 ..	9	..	..	..	4	1	19	6
49		49 ..	5	..	..	..	17	..	35	4
50		50 ..	..	..	..	..	2	..	51	1
51		51 ..	..	..	..	..	..	..	29	..
52		52 ..	..	..	..	..	..	2	24	..
53		53 ..	..	..	..	..	1	..	32	1
54		54 ..	..	..	..	..	20	13	14	1
55		55 ..	..	..	..	..	..	..	12	..
56		56 ..	..	..	..	..	..	..	3	..
57		57 ..	..	..	..	..	..	..	16	1
58		58 ..	..	..	..	..	2	..	3	..
		**Ward No. 6 Total .. **	**29**	..	..	..	**50**	**17**	**288**	**16**
		**Town Total .. **	**116**	**17**	..	..	**134**	**109**	**1,251**	**82**

CENSUS ABSTRACT—*concld.*

TALUK

WORKERS									
VI		VII		VIII		IX		X	
Construction		Trade and Commerce		Transport, Storage & Communications		Other Services		Non-Workers	
M	F	M	F	M	F	M	F	M	F
29	30	31	32	33	34	35	36	37	38
1	..	26	..	3	..	35	2	130	210
7	1	22	4	4	..	22	5	121	193
5	..	18	..	9	..	47	2	169	391
27	21	25	5	13	..	68	15	178	297
4	5	22	4	24	11	76	35	184	345
9	2	34	6	18	3	58	16	194	360
4	..	19	2	3	..	60	3	156	291
12	2	28	6	17	..	75	13	182	308
2	..	29	4	13	..	63	11	130	236
5	2	63	4	11	..	28	10	72	131
4	8	9	..	8	..	54	57	113	197
..	..	8	1	1	..	13	26	40	244
2	..	10	2	14	..	104	54	250	346
..	..	6	..	1	..	14	1	93	218
82	**41**	**319**	**38**	**139**	**14**	**717**	**250**	**2,012**	**3,767**
226	**55**	**2,371**	**249**	**793**	**30**	**1,946**	**595**	**8,644**	**14,911**

Area figures for village and town areas are those supplied by the Assistant Director of Survey & Land Records of the District concerned (in consultation with the Tahsildars of the taluks concerned) and Local Bodies respectively. The total of the area figures of the village and town areas will not tally with the taluk figures furnished by the Director of Land Records because taluk area given by Director of Land Records takes into account hills, forests, rivers etc., whereas village and town area may not include the same.

APPENDIX

STATEMENT SHOWING THE DETAILS OF WARD/HNB AND DOOR NUMBERS CONSTITUTING THE EB.

E.B. No.	No. of House Numbering Ward and Street No.	Street Names and Door Nos. included in the E.B.
(1)	(2)	(3)
	XIII VELLAKOIL (P)	
624	I–1	1–31-A
	2	1–48
625	I–3	1–59
	4	1–45-A
	5	1–10
626	II–1	1–111-A
627	II–2	1–81-B
	3	1–106-A
628	III—1	1–136-A
629	III—2	1–101
	3	1–9
630	IV—1	1–200
631	IV—2	1–54
632	IV—3	1–4
	1	201–496
633	V—1	1–47-B
634	V—2	1–117
635	VI—1	1–150
636	VI—1	151–225
637	VI—1	226–277
638	VII—1	1–109
639	VII—2	1–68
	3	1–79
640	VIII—1	1–200-J
641	IX—1	1–145
642	X—1	1–118
643	X—2	1–98
644	XI—1	1–52
	2	1–49-F
645	XI—3	1–64
	4	1–56
646	XII—1	1–10
	2	1–25
647	XII—3	1–88
	4	1–92
648	XII—5	1–71-B
	XIII—1	1–80
649	XIII—2	1–128/6
	XIV KANGAYAM (P)	
650	I—1	1–126
	2	1–61-A
651	I—3	1–138
652	II—1	15–125-A4
653	II—2	1–115/4
654	III—1	1–15-B-1
	2	1–83-F
655	IV—1	84–103/104
656	IV—1	105–165
657	V—1	1–77(2)
658	V—1	78–156
659	VI—1	1–66-M
660	VI—1	67-L–89-E
661	VI—1	89-F–120
662	VII—1	121–180-C
663	VII—2	180-D–237-E
664	VIII—1	1–90
665	VIII—1	91–173
666	IX—1	1–104-C
	2	1–46-B
667	X—1	47–137/1
668	X—2	137/2 – 249
669	XI—1	1-A -73-A
670	XI—1	73-B–95
671	XI—1	95(1)–117-A
672	XII—1	1–178
673	XII—2	1-A–71

E.B. No.	No. of House Numbering Ward and Street No.	Street Names and Door Nos. included in the E.B.
(1)	(2)	(3)

XV. DHARAPURAM (M)

1	1—1	Kolinjivadi Agraharam	2–111
2	1—1	Do.	112–133
	1—2	Kolinjivadi Kudi Street	2–52
	1—3	Chokkanathapalayam	2–25-A
3	1—3	Do.	26–76
	1—4	Upputhuraipalayam	2-A–16
4	1—4	Do.	19–114-B
4	1—5	Chakkiliar Street	1–4-A
5	1—5	Do.	5–11(8)
	1—6	Arasupallipalayam	1–46
	1—7	Meenakshipuram	2–31-A
6	1—7	Do.	31B–31-A
	1—8	Kolinjivadi Adhi Dravidar St.	1–129
7	2—1	Cholakkadai St.	1–101z/4
8	2—1	Do.	101z/5–155
	2—2	Hanumanthapuram	1–31
9	2—2	Do.	31A–90
10	2—2	Do.	91–115C
	2—3	H.P. Kudi St.	1–60
11	2—3	Do.	61–69
	2—4	Kaliamman Koil St.	2–22
12	2—5	Kottaimedu St.	1–23, 23A–64
13	3—1	Cloth Bazzar St.	1–68D
	3—2	Naidu St.	1–28G
14	3—3	Kollar St.	3–28
	3—4	Vanier St.	1–85
15	3—4	Do.	86–112
	3—5	Old Police Stn. St.	1–50A
	3—6	Attavanai Majid St.	1–27
16	3—6	Attavanai Majid St.	27A–103
	3—7	Vadakku Vannan St.	1–17
17	3—7	Do.	17A–20
	3—8	Attar Majid St.	1–41
18	3—9	Labbai St.	1–33
	3—10	South Labbai St.	1–13
19	3—10	South Labbai St.	13A–26
	3—11	Seera Sahib St.	2–29
	3—12	Rajavaikal Muslim St.	1–8
20	3—12	Rajavaikal Muslim St.	9–44
	3—13	Jamal Pudur	1–12
21	3—13	Jamal Pudur	13–16D
	3—14	Big Bazzar St.	239–345
22	3—14	Big Bazzar St.	346–357A
	4—1	Big Bazzar St.	105–229
	4—2	West Baliyawar St.	41–67
	4—3	Sudaramier Devanangu Chettimai St.	1–15A
23	4—3	Sudaramier Devanangu Chettimai St.	15B–22A
	4—4	Sundaramier Agraharam	2–79
	4—5	Sundaramier Agraharam Kudi St.	1–18
24	4—5	Sundaramier Agrahara Kudi St.	18A–23
	4—6	Agamudiar St.	1–11
	4—7	Vetrilaikara St.	1–22A
	4—8	North Kuyavai St.	2A–25
	4—9	Nanjiampalayam Nadar St.	1–21
25	4—9	Nanjiampalayam Nadar St.	22A–87A
	4—10	Adhi Dravidar Thangalan St.	1–16
26	4—10	Adhi Dravidar Thangalan St.	19–92
	4—11	Adhi Dravidar Samban St.	1–25
27	4—11	Adhi Dravidar Samban St.	26–114
28	4—11	Do.	115–162A
	4—12	North Roman Christian St.	1–26
29	4—12	North Roman Christian St.	27–37A
	4—13	Valluvar St.	2–76
	4—14	Chittravutham palayam Pallar St.	1–39

E.B. No.	No. of House Numbering Ward and Street No.	Street Names and Door Nos. included in the E.B.	
(1)	(2)	(3)	

XV. DHARAPURAM (M)—*cont.*

30	4—15	Chittravuthampalayam Nadar St.	1–51
	4—16	Chittravuthampalayam Kottu Chakkiliar St.	1–15A
	4—17	Chitravuthampalayam Thotti Chakkiliar St.	1–41
31	4—17	Do.	42–48A4
	4—18	Chitravuthampalayam New Nadar St.	1–10A1
32	4—19	Vaikkal Adhi Dravidar St.	1A–15A3
33	4—19	Do.	15A4–15D
	4—20	Panangadu A.D. St.	1–80
	4—21	Ellisnagar	1–49
34	5—1	Big Bazzar St.	40–68
	5—1	Big Bazzar St.	69–104 358A–446 446A–459A
	5—2	Vasantha Rd.	27A–48A
	5—3	Nadu Balijiwar St.	1–38
	5—4	Kuppusamy Naidu St.	1–12
35	5—5	South Balijiwar St.	3–30
	5—6	Kolathu Punjai St.	1–7
	5—7	West Balijiwar St.	1–40A
	5—8	Cloth Bazzar St.	69A–79
36	5—8	Cloth Bazzar St.	80–146
	5—9	Sulthania St.	2–39
37	5—9	Sulthania St.	39A–73C
38	5—10	Gowder St.	1–35C
	5—11	Christian Anuppar St.	1–14A
39	5—11	Do.	14B–51
40	5—11	Do.	51A–54G
	5—12	Devendra St.	1–38A
41	5—12	Do.	38B–52Y
	5—13	New Majid St.	1–51
	5—14	Nallamanickenpet St.	1–14
42	5—14	Nallamanickenpet St.	15–99
	5—15	Agamudiar St.	1–17
43	5—15	Do.	18–47
	5—16	Valayakara St.	1–34
	5—17	Soundaman Koil St.	1A–28
	5—18	Christian Lane	1–5
44	5—18	Christian Lane	6–20B
	5—19	Church St.	34–47B
45	6—1	Old Bheemarayar Agraharam	1–65C
	6—2	West Padayachi St.	1–16
46	6—2	West Padayachi St.	17–61
	6—3	East Padayachi St.	1–42A
	6—4	Uppiliar St.	1–7
47	6—4	Do.	8–76
48	6—4	Do.	77–100
	6—5	Adhi Dravidar St.	3, 6, 7, 8
	6—6	Ambalakara St.	1–20B
	6—7	Udayar St.	1–26
49	6—7	Do.	27–104A
	6—8	Narayana Pillai Lane	1–24
50	6—8	Do.	25–67
	6—9	Bheemarayaagraharam Main St.	1–51B
51	6—9	Do.	51C–109
	6—10	Bheemrayar New Agraharam	1–18
52	6—10	Do.	19–22
	6—11	West Cutchery St.	1–34A
	6—12	Cutchery St.	1–8
	6—13	Subramaniasamy Koil St.	1A–13D
	6—14	Church St.	1–11
53	6—14	Do.	12–41C1
	6—15	Police Lane	1–26
	6—16	New Police Stn. Rd.	1–41F
	6—17	Big Bazzar St.	1–8
54	6—17	Do.	9–38/1
	6—18	Udamalpet Rd.	1–30
55	6—20	South Adhi Dravidar St.	1–32A
	6—19	Vasantha Rd.	1–25D
56	6—19	Do.	25E–45
57	6—20	South Adhi Dravidar St.	33–39
	6—21	Thalavoipattinam Rd.	1–21
	6—22	Alangiam Rd.	1–21B
	6—23	Dombar Colony	1–52
58	6—24	Nachimuthu Gounden-pudur	1–46
	6—25	Kuruvichettipalayam	1–16

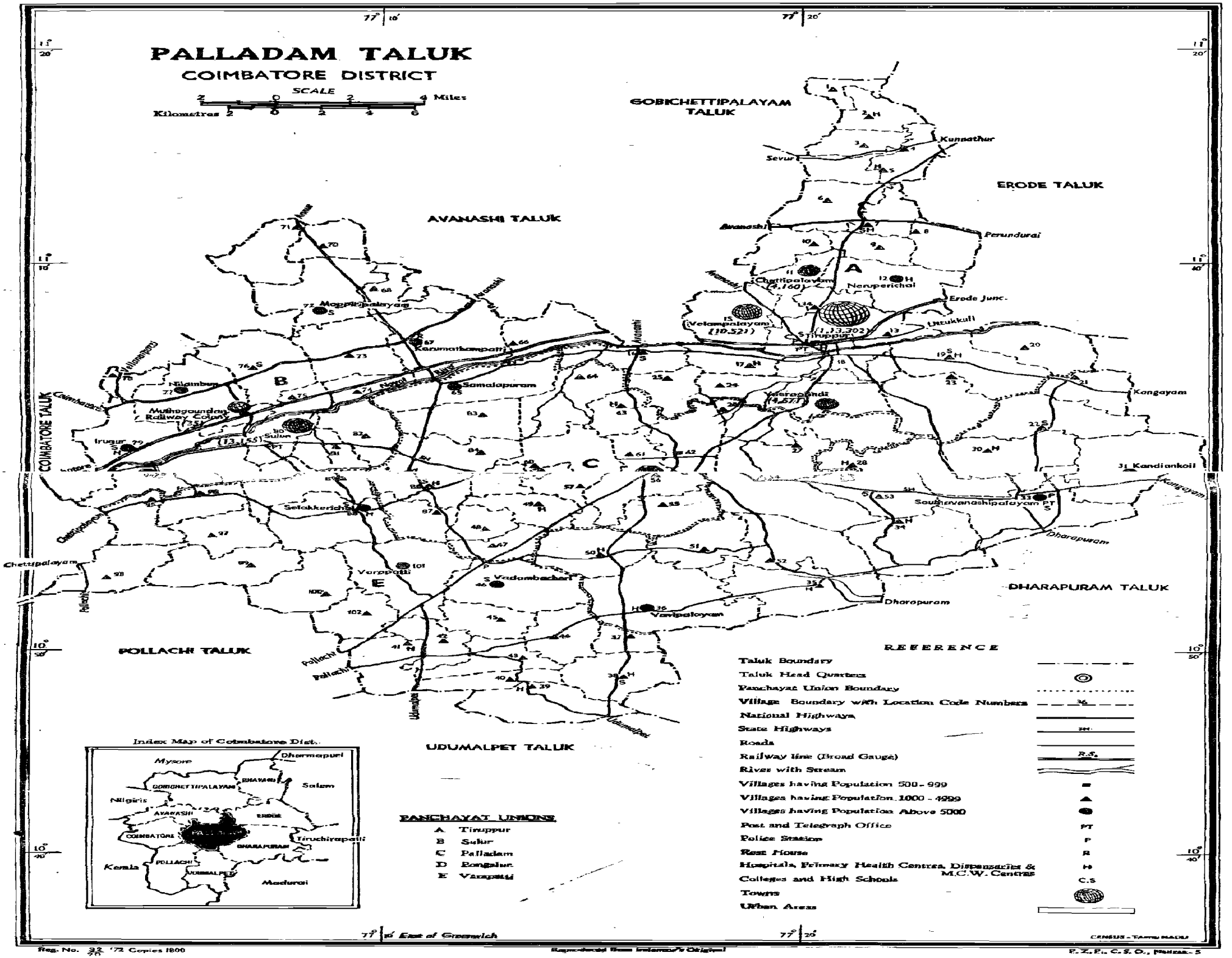

Reg. No. 33 '72 Copies 1800
Reproduced from Indemark's Original
P. Z. P. C. S. O., Madras.-5

5. PALLADAM TALUK

ALPHABETICAL LIST OF VILLAGES

5. PALLADAM TALUK

Sl. No.	Nam of Village		Location Code Number 1971	Location Code Number 1961.
(1)	(2)		(3)	(4)
1	Alagumalai	..	32	75
2	Andipalayam	..	17	20
3	Anuppatti	..	49	83
4	Appanaickenpatti	..	89 a/b	66
5	Arasur	..	76	29
6	Bogampatti	..	99	91
7	Chettipalayam	..	N-C.U. XVIII	12
8	Chitirambalam	..	55	71
9	Edayapalayam	.	97	88
10	Elavanthi	..	51	81
11	Ettiveerampalayam	..	6	7
12	Ganapathipalayam	..	27	51
13	Giddampalayam	..	68	24
14	Ichipatti	..	83	41
15	Iduvoi	..	25	44
16	Irugur	..	79 a/b, b/b	35 & 36
17	Jallipatti	..	37	96
18	J. Krishnapuram	..	39	105
19	Kadampadi	..	82 a/b	38
20	Kaduvettipalayam	..	70	25
21	Kalangal	..	90 a/b	60
22	Kaliapalayam	.	8	10
23	Kallapalayam	..	95	89
24	Kammalapatti	.	44	97
25	Kanakkampalayam	..	9	9
26	Kandiankoil	..	31	76
27	Kangayampalayam	..	81 a/b	59
28	Kaniyur	..	73	28
29	Kannampalayam	..	91	61
30	Karadibavi	..	86	67

(1)	(2)		(3)	(4)
31	Karaipudur	..	26	50
32	K. Ayyampalayam	..	58	68
33	Karumathampatti	..	67	23
34	Kattur	..	34	78
35	Kethanur	..	50	82
36	K. Krishnapuram	..	47	84
37	K. Madappur	..	74	39
38	Kodangipalayam	..	84	57
39	Komarapalayam	..	42	99
40	Madappur	..	54	72
41	Malapalayam	..	41	101
42	Mallegoundenpalayam	..	87	86
43	Mangalam	..	16	21
44	Mannarai	..	13	15
45	Merkupathy	..	3	3
46	Moppiripalayam	..	72	27
47	Mudalipalayam	..	20	16
48	Muthuanampalayam	..	23	46
49	Mylampatti	..	78	34
50	Nachipalayam	..	21	17
51	Nallur	..	19 a/b	18 & 19*
52	Naranapuram	..	62 b/b	52 & 54*
53	Neelambur	..	77 a/b, b/b	31 & 33
54	Neruperichal	..	12	11
55	North Avanashipalayam	..	29	74
56	Oddapalayam	..	N.C.U. XXIV	62
57	Pachapalayam	..	98	90
58	Paduvampalli	..	71	26
59	Palladam	..	61 a/b	53 & 54*
60	Panickampatti	..	57	69
61	Pappampatti	..	96	65
62	Paruvoi	..	85	58
63	Pattampalayam	..	1	1
64	Pattanam	..	93	63
65	Peedampalli	..	94	64
66	Perumanallur	..	7	6

(1)	(2)		(3)	(4)
67	Peruntholuvu	..	22	47
68	Pongalur	..	53	73
69	Pongupalayam	..	10	8
70	Poomanallur	..	64	42
71	Poorandampalayam	..	102	100
72	Puliampatti	..	48	85
73	Rasipalayam	..	75	30
74	Samalapuram	..	65	40
75	S. Ayyampalayam	..	43	102
76	Selakkerichal	..	88	87
77	Semmandampalayam	..	66	22
78	Semmipalayam	..	59	56
79	Senjeripudur	..	38	104
80	Sokkanur	..	2	2
81	South Avanashipalayam	..	33	77
82	Sukkampalayam	..	60	55
83	Sulur	..	N-C.U.XXII	37
84	Thalakkarai	..	40	103
85	Thonguttipalayam	..	30	48
86	Thoravalur	..	5	4
87	Thottipalayam	..	14 a/b	14 & 19*
88	Tiruppur	..	C. U. XVII	19*
89	Ugayanur	..	28	49
90	Vadambachari	..	46	94
91	Vadavalli	..	100	92
92	Vadavedampatti	..	45	98
93	Vadugapalayam	..	56	70
94	Vallipuram	..	4	5
95	Varapatti	..	101	93
96	Vavipalayam	..	36	95
97	Veerapandi	..	24 b/b	45
98	Velampalayam	..	N.C.U. XIX	13
99	Velampalayam	..	63	43
100	V. Kallipalayam	..	52	80
101	V. Vadamalaipalayam	..	35	79

* During 1971 Census, these L. C. Units have been assigned more than one L. C. Number.

VILLAGEWISE PRIMARY

5. PALLADAM

Serial No.	Location Code No.	Name of Village	Area of Village in Hectares	Occupied Residential Houses	No. of House-holds	Total Population including Institutional & Houseless Population		
						P	M	F
0	1	2	3	4	5	6	7	8
1	1	Pattampalayam ..	484.22	261	275	1,152	583	569
2	2	Sokkanur ..	890.11	512	512	1,961	975	986
3	3	Merkupathy ..	759.70	581	584	2,390	1,242	1,148
4	4	Vallipuram ..	935.25	454	480	2,207	1,137	1,070
5	5	Thoravalur ..	744.23	357	357	1,539	762	777
6	6	Ettiveerampalayam ..	1,488.87	483	630	2 697	1,365	1,332
7	7	Perumanallur ..	843.86	429	476	2,041	1,012	1,029
8	8	Kalipalayam ..	1,086.65	354	400	1,785	889	896
9	9	Kanakkampalayam ..	779.39	438	579	2,707	1,335	1,372
10	10	Pongupalayam ..	921.18	376	444	1,774	890	884
11	12	Neruperichal ..	1,965.17	1,123	1,209	5,605	2,804	2,801
12	13	Mannarai ..	825.16	391	403	1,926	991	935
13	14 a/b	Thottipalayam ..	1,124.42	454	543	2,525	1,297	1,228
14	16	Mangalam ..	1,082.27	867	1,011	4.909	2,431	2,478
15	17	Andipalayam ..	896.84	538	708	3,480	1,773	1,707
16	19a/b	Nallur .	2,590.73	895	1,115	4,975	2,500	2,475
17	20	Mudalipalayam ..	1,715.03	489	670	2,878	1,418	1,460
18	21	Nachipalayam ..	1,046.51	343	350	1,496	767	729
19	22	Peruntholuvu ..	1,960.97	459	680	3,038	1,519	1,519
20	23	Muthanampalayam .	2,071.56	783	844	3,833	1,905	1,928
21	24b/b	Veerapandi ..	1,053.72	697	734	3,297	1,652	1,645
22	25	Iduvoi ..	934.04	450	528	2,300	1,163	1,137
23	26	Karaipudur ..	2,233.82	874	914	4,172	2,077	2,095
24	27	Ganapathipalayam .	2,295.04	775	919	4,349	2,172	2,177
25	28	Ugayanur ..	1,934.06	625	689	3,185	1,604	1,581
26	29	North Avanashipalayam ..	1,011.75	320	370	1,698	850	848
27	30	Thonguttipalayam .	1,786.25	434	735	3,394	1,732	1,662
28	31	Kandiankoil ..	3,807.19	1,080	1,172	5,139	2,631	2,508
29	32	Alagumalai ..	1,841.64	797	898	4,102	2,032	2,070
30	33	South Avanashipalayam ..	2,581.00	1,083	1,273	5,953	2,977	2,976
31	34	Kattur ..	2,683.72	973	976	4,759	2,458	2,301

CENSUS ABSTRACT

TALUK

Scheduled Castes		Scheduled Tribes		Literate and Educated Persons		WORKERS					
						Total Workers (i—ix)		I Cultivators		II Agricultural Labourers	
M	F	M	F	M	F	M	F	M	F	M	F
9	10	11	12	13	14	15	16	17	18	19	20
93	91	..	..	245	54	399	33	245	14	66	13
119	98	..	..	489	159	666	153	346	31	104	94
174	162	..	..	615	177	814	111	404	35	153	12
341	332	..	..	483	76	648	131	263	45	168	41
136	136	..	..	316	103	529	107	295	9	108	48
260	266	..	..	653	232	949	267	421	26	264	189
185	213	..	..	484	238	682	277	227	74	165	125
211	219	..	..	398	51	640	186	327	41	183	89
171	160	..	..	739	326	889	211	185	1	119	94
118	115	..	..	382	134	580	188	194	..	181	87
497	431	..	..	1,149	334	1,757	427	473	40	399	173
97	99	..	..	444	140	609	164	182	2	23	11
186	185	..	..	430	142	789	87	103	10	265	29
545	571	.	..	1,259	537	1,449	660	267	71	427	454
445	464	..	..	692	194	1,119	231	185	31	272	129
422	455	..	..	1,064	430	1,604	387	441	61	466	219
420	446	..	..	648	200	989	303	429	11	372	259
91	87	.	..	274	88	476	112	139	5	138	71
363	358	..	..	668	258	999	507	374	168	410	242
461	461	..	.	825	300	1,211	471	288	108	201	136
222	221	..	..	754	254	1,032	296	126	18	166	152
153	169	..	..	641	229	739	298	169	87	49	111
343	343	..	..	789	215	1,367	544	548	63	413	411
529	527	.	..	871	244	1,312	890	344	196	536	499
343	301	.	..	665	256	1,013	416	408	37	406	336
238	226		.	327	100	572	171	292	47	201	110
396	383	.		695	224	1,056	286	452	61	273	143
561	501			974	272	1,740	646	1,011	233	482	388
526	574			973	301	1,302	275	640	53	383	151
551	507	.		1,330	608	1,899	821	671	205	600	449
633	634	..		918	297	1,660	578	786	231	548	263

VILLAGEWISE PRIMARY

5. PALLADAM

Serial No.	Location Code No.	Name of Village	WORKERS							
			III Livestock, Forestry, Fishing, Hunting, Plantations, Orchards & Allied activities		IV Mining and Quarrying		(V) Manufacturing, Processing, Servicing and Repairs			
							(a) Household Industry		(b) Other than Household Industry	
			M	F	M	F	M	F	M	F
			21	22	23	24	25	26	27	28
1	1	Pattampalayam ..	1	..	..	1	39	1	8	..
2	2	Sokkanur ..	3	..	..	..	133	10	11	..
3	3	Merkupathy ..	9	19	..	..	96	19		..
4	4	Vallipuram ..	20	26	..	..	110	11	8	3
5	5	Thoravalur ..	..	..	..	..	24	35	8	..
6	6	Ettiveerampalayam ..	..	..	..	..	108	21	69	14
7	7	Perumanallur ..	10	13	..	..	57	14	51	24
8	8	Kalipalayam ..	20	13	5	14	30	9	39	17
9	9	Kanakkampalayam ..	15	6	..	1	389	38	83	54
10	10	Pongupalayam ..	9	21	11	1	58	26	81	33
11	12	Neruperichal ..	85	11	105	27	113	5	348	83
12	13	Mannarai ..	7	4	2	..	10	1	277	101
13	14 a/b	Thottipalayam ..	5	1	9	1	12	..	282	37
14	16	Mangalam . .	5	4	..	..	70	25	269	51
15	17	Andipalayam ..	3	2	5	..	79	4	396	48
16	19 a/b	Nallur ..	10	7	1	1	36	32	351	36
17	20	Mudalipalayam ..	3	..	3	..	16	13	66	12
18	21	Nachipalayam ..	10	..	..	..	67	25	33	4
19	22	Peruntholuvu ..	29	31	2	..	68	41	29	10
20	23	Muthanampalayam ..	34	37	3	..	102	72	282	84
21	24 b/b	Veerapandi ..	4	1	11	13	181	37	384	49
22	25	Iduvoi ..	5	4	1	..	45	29	335	54
23	26	Karaipudur ..	18	18	8	4	66	23	196	7
24	27	Ganapathipalayam ..	28	18	3	..	194	151	77	..
25	28	Ugayanur ..	19	2	1	..	19	8	62	20
26	29	North Avanashipalayam ..	1	..	3	1	33	10	2	..
27	30	Thonguttipalayam ..	30	24	15	1	79	22	46	1
28	31	Kandiankoil ..	2	2	4	..	113	11	8	1
29	32	Alagumalai ..	38	32	10		57	18	13	7
30	33	South Avanashipalayam ..	5	..	1	1	172	60	153	67
31	34	Kattur ..	37	31	.	1	107	38	18	1

CENSUS ABSTRACT—*cont*

TALUK

WORKERS									
VI		VII		VIII		IX		X	
Construction		Trade and Commerce		Transport, Storage & Communications		Other Services		Non-Workers	
M	F	M	F	M	F	M	F	M	F
29	30	31	32	33	34	35	36	37	38
6	..	13	1	5	..	16	3	184	536
11	8	17	1	4	..	37	9	309	833
90	20	14	2	3	..	36	4	428	1,037
15	1	13	1	1	..	50	3	489	939
24	2	13	..	..	..	57	13	233	670
7	2	31	5	6	..	43	10	416	1,065
17	5	55	6	16	..	84	16	330	752
12	3	..	..	3	..	21	..	249	710
19	4	28	4	8	..	43	9	446	1,161
3	..	13	..	1	..	29	20	310	696
52	18	58	59	36	..	88	11	1,047	2,374
8	1	11	18	15	..	74	26	382	771
11	..	39	2	17	1	46	6	508	1,141
22	1	251	30	15	..	123	24	982	1,818
51	1	61	10	11	..	56	6	654	1,476
37	12	132	5	23	..	107	14	896	2,088
4	..	28	1	5	..	63	7	429	1,157
1	..	51	5	11	..	26	2	291	617
12	..	11	5	4	..	60	10	520	1,012
70	3	102	10	29	..	100	21	694	1,457
54	16	54	4	15	..	37	6	620	1,349
1		23	2	5	..	106	11	424	839
5	1	25	5	11	..	77	12	710	1,551
36	14	26	3	12	..	56	9	860	1,287
13	..	20	2	6	..	59	11	591	1,165
9	1	14	..	..	..	17	2	278	677
22	2	7	1	3	..	129	31	676	1,376
23	..	15	5	6	..	76	6	891	1,862
26	2	42	2	2	..	91	10	730	1,795
42	5	138	16	10	..	107	18	1,078	2,155
30	6	42	3	2	..	90	4	798	1,723

VILLAGEWISE PRIMARY

5. PALLADAM

Serial No.	Location Code No.	Name of Village	Area of Village in Hectares	Occupied Residential Houses	No. of House-holds	Total Population including Institutional & Houseless Population		
						P	M	F
0	1	2	3	4	5	6	7	8
32	35	V. Vadamalaipalayam ..	2,397.65	596	684	3,153	1,606	1,547
33	36	Vavipalayam ..	3,498.56	783	1,079	5,011	2,513	2,498
34	37	Jallipatti ..	573.47	274	345	1,316	633	683
35	38	Senjeripudur ..	1,706.46	698	786	3,568	1,759	1,809
36	39	J. Krishnapuram ..	1,907.89	790	905	3,967	1,974	1,993
37	40	Thalakkarai ..	801.76	426	523	2,390	1,184	1,206
38	41	Malapalayam ..	1,442.92	574	649	2,876	1,428	1,448
39	42	Komarapalayam ..	1,029.42	772	832	3,718	1,871	1,847
40	43	S. Ayyampalayam ..	1,196.14	514	528	2,239	1,139	1,100
41	44	Kammalapatti	1,267.52	485	565	2,404	1,187	1,217
42	45	Vadavedampatti ..	1,072.27	341	397	1,809	927	882
43	46	Vadambacheri ..	2,218.75	1,081	1,256	6,049	3,090	2,959
44	47	K. Krishnapuram ..	918.47	457	510	2,140	1,047	1,093
45	48	Puliampatti ..	731.29	413	453	1,797	928	869
46	49	Anuppatti ..	1,052.28	323	332	1,339	651	688
47	50	Kethanur .	1,646.93	592	633	2,817	1,399	1,418
48	51	Elavanthi	1,438.62	534	589	2,546	1,251	1,295
49	52	V. Kallipalayam .	2,296.59	771	844	3,681	1,855	1,826
50	53	Pongalur ..	1,851.40	954	1,067	4,430	2,249	2,182
51	54	Madappur .	3,146.94	805	935	4,178	2,076	2,101
52	55	Chittambalam ..	1,388.42	422	455	1,853	924	929
53	56	Vadugapalayam ..	1,473.08	479	515	2,225	1,118	1,107
54	57	Panickampatti ..	1,262.64	466	510	2,118	1,040	1,078
55	58	K. Ayyampalayam ..	1,112.59	421	492	1,881	915	966
56	59	Semmipalayam ..	739.34	727	784	3,352	1,732	1,620
57	60	Sukkampalayam ..	1,423.23	491	557	2,219	1,144	1,075
58	61 a/b	Palladam ..	907.92	377	377	1,662	847	815
59	62 b/b	Naranapuram ..	1,165.18	173	190	890	453	437
60	63	Velampalayam .	959.08	261	288	1,274	614	660
61	64	Poomanallur .	1,793.84	635	681	2,450	1,218	1,232
62	65	Samalapuram ..	2,183.79	1,657	1,829	8,336	4,140	4,196

CENSUS ABSTRACT—*cont.*

TALUK

Scheduled Castes		Scheduled Tribes		Literate and Educated Persons		WORKERS					
						Total Workers (i—ix)		I Cultivators		II Agricultural Labourers	
M	F	M	F	M	F	M	F	M	F	M	F
9	10	11	12	13	14	15	16	17	18	19	20
286	291	..	..	577	135	1,081	374	476	100	434	264
447	416	..	..	949	360	1,719	944	880	393	580	475
80	83	..	..	230	62	434	305	226	161	116	124
412	428	..	..	754	235	1,129	663	432	279	506	363
406	396	..	..	786	301	1,321	602	606	100	445	468
284	270	..	..	437	143	810	404	363	66	296	325
262	279	..	..	683	254	944	639	419	252	282	360
277	284	..	..	946	349	1,244	530	453	109	505	386
186	179	..	..	584	191	659	292	126	66	282	206
201	209	..	..	631	231	812	588	152	76	378	430
213	223	..	..	379	93	633	576	300	254	250	280
413	379	.	..	1,644	592	2,020	1,116	542	321	451	447
146	137	..	.	512	216	665	375	128	64	211	222
195	207	.	..	482	236	624	446	208	52	272	368
119	140	..	..	307	165	434	226	94	11	196	194
379	379	.	..	703	334	882	562	268	95	392	422
217	206	.	..	508	168	875	194	344	6	382	149
229	236	..	..	697	234	1,190	391	438	42	587	318
446	432	.	..	1,241	561	1,362	908	326	126	460	682
366	418	.	..	862	303	1,370	506	517	105	575	387
110	95	.	..	449	188	611	351	195	90	238	223
254	235	..	.	610	239	735	278	233	37	224	190
201	195	..	..	613	226	710	522	248	134	204	375
159	178	..	.	284	212	604	364	267	113	177	236
188	183		..	1,158	604	1,026	434	138	107	130	184
189	178		..	568	137	733	437	288	134	175	262
212	230	..	..	392	115	590	136	166	6	243	96
61	53	.	.	181	130	304	230	73	40	44	69
57	71	..	.	262	86	375	53	197	3	90	42
309	342		..	496	136	798	116	319	8	257	92
836	857	.	.	2,102	778	2,640	1,184	802	187	602	598

VILLAGEWISE PRIMARY

5. PALLADAM

Serial No	Location Code No.	Name of Village	WORKERS							
			III Livestock, Forestry, Fishing, Hunting, Plantations, Orchards & Allied activities		IV Mining and Quarrying		(V) Manufacturing, Processing, Servicing and Repairs			
							(a) Household Industry		(b) Other than Household Industry	
			M	F	M	F	M	F	M	F
			21	22	23	24	25	26	27	28
32	35	V. Vadamalaipalayam ..	1	..	..	..	54	1	17	..
33	36	Vavipalayam ..	4	2	..	..	99	40	16	1
34	37	Jallipatti ..	5	1	..	..	25	8	9	..
35	38	Senjeripudur .	.	..	1	..	49	2	15	2
36	39	J. Krishnapuram ..	11	7	..	..	64	4	26	4
37	40	Thalakkarai ..	39	9	.	..	19	..	10	2
38	41	Malapalayam ..	23	.	11	3	23	4	27	1
39	42	Komarapalayam ..	4	..	..	.	44	..	23	3
40	43	S. Ayyampalayam ..	4	.	..	..	141	7	13	..
41	44	Kammalapatti ..	10	7	.	..	124	51	13	2
42	45	Vadavedampatti ..	16	25	.	..	20	5	3	..
43	46	Vadambacheri .	67	18	.	1	750	283	31	3
44	47	K. Krishnapuram ..	5	..	..	..	194	72	27	..
45	48	Puliampatti ..	3	1	..	.	34	..	26	..
46	49	Anuppatti ..	14	..	1	2	19	1	44	3
47	50	Kethanur ..	7	1	..	4	56	7	42	3
48	51	Elavanthi ..	11	20	.	..	27	6	27	1
49	52	V. Kallipalayam ..	21	8	..	..	31	5	12	..
50	53	Pongalur ..	21	4	..	..	133	29	95	23
51	54	Madappur ..	10		1	..	23	..	73	..
52	55	Chittambalam ..	1	..	.	..	92	16	35	2
53	56	Vadugapalayam .	15	4	3	8	43	5	100	2
54	57	Panickampatti ..	8	..	1	..	74	4	94	2
55	58	K. Ayyampalayam ..	8	..	..	..	35	2	36	..
56	59	Semmipalayam	8	..	..	..	12	1	615	122
57	60	Sukkampalayam ..	19	14	1	7	17	1	114	1
58	61 a/b	Palladam ..	..	..	..	..	12	32	100	1
59	62 b/b	Naranapuram ..	4	1	..	..	114	113	50	3
60	63	Velampalayam ..	..	..	24	..	40	7	8	..
61	64	Poomanallur .	2	..	4	..	26	2	79	4
62	65	Samalapuram ..	37	20	5	3	272	57	632	267

CENSUS ABSTRACT—*cont.*

TALUK

WORKERS									
VI		VII		VIII		IX		X	
Construction		Trade and Commerce		Transport, Storage & Communications		Other Services		Non-Workers	
M	F	M	F	M	F	M	F	M	F
29	30	31	32	33	34	35	36	37	38
7	..	9	3	2	..	81	6	525	1,173
15	2	34	15	2	..	89	16	794	1,554
11	3	11	2	3	..	28	6	199	378
2	..	33	8	3	..	88	9	630	1,146
31	3	37	9	1	..	100	7	653	1,391
17	1	14	1	..	..	52	1	374	802
22	..	56	10	3	..	78	9	484	809
31	9	88	3	4	..	92	20	627	1,317
19	2	24	5	3	..	47	6	480	808
20	5	55	11	3	..	57	6	375	629
1	..	8	3	..	..	35	9	294	306
26	1	57	18	3	..	93	24	1,070	1,843
5	1	32	10	7	..	56	6	382	718
20	3	18	5	4	..	39	17	304	423
2	1	14	2	7	..	43	12	217	462
19	8	24	6	3	..	71	16	517	856
9	1	17	1	5	..	53	10	376	1,101
10	1	28	4	2	..	61	13	665	1,435
26	6	54	11	10	..	237	27	887	1,273
36	5	34	6	18	..	83	3	706	1,596
8	4	7	2	4	..	31	14	313	578
32	7	22	12	16	..	47	13	383	829
18	..	24	1	5	.	34	6	330	556
7	4	25	2	6	..	43	7	311	602
6	2	29	9	8	..	80	9	706	1,186
35	1	35	13	8	..	41	4	411	638
2	1	22	..	10	..	35	..	257	679
9	2	3	..	3	..	4	2	149	207
..	.	2	..	1	..	13	1	239	607
54	..	10	3	7	..	40	7	420	1,116
46	3	62	14	21	..	161	35	1,500	3,012

VILLAGEWISE PRIMARY

5. PALLADAM

Serial No.	Location Code No.	Name of Village	Area of Village in Hectares	Occupied Residential Houses	No. of House-holds	Total Population including Institutional & Houseless Population		
						P	M	F
0	1	2	3	4	5	6	7	8
63	66	Semmandampalayam ..	1,389.82	694	890	3,824	1,938	1,868
64	67	Karumathampatti ..	2,678.89	1,979	2,296	10,636	5,588	5,048
65	68	Giddampalayam ..	1,035.69	362	399	1,721	850	871
66	70	Kaduvettipalayam ..	926.72	540	558	2,429	1,234	1,195
67	71	Paduvampalli ..	1,462.13	700	826	3,575	1,807	1,768
68	72	Moppiripalayam ..	2,183.32	1,184	1,278	5,756	2,926	2,830
69	73	Kaniyur ..	1,827.18	684	748	3,259	1,670	1,589
70	74	K. Madappur ..	677.26	432	584	2,464	1,239	1,225
71	75	Rasipalayam .	553.49	630	795	3,370	1,694	1,676
72	76	Arasur ..	2,004.64	763	942	3,975	1,983	1,992
73	77 a/b	Neelambur ..	83.00	634	753	3,299	1,653	1,646
74	77b/b	Neelambur ..	2,434.27	983	1,091	4,817	2,427	2,390
75	78	Mylampatti ..	480.21	197	242	1,164	593	571
76	79a/b	Irugur ..	1,163.96	2,458	2,548	12,151	6,266	5,885
77	79b/b	Irugur ..	927.39	442	536	2,395	1,262	1,133
78	81a/b	Kangayampalayam ..	582.32	334	611	2,292	1,209	1,083
79	82a/b	Kadampadi ..	1,088.23	671	826	3,522	1,771	1,751
80	83	Ichipatti ..	1,594.88	671	698	3,182	1,629	1,553
81	84	Kodangipalayam ..	1,758.30	547	633	2,944	1,513	1,431
82	85	Paruvoi ..	1,198.41	452	508	2,257	1,129	1,128
83	86	Karadibavi ..	1,260.10	488	529	2,278	1,194	1,084
84	87	Mallegoundenpalayam ..	986.66	278	295	1,336	682	654
85	88	Selakkerichal ..	2,115.76	1,085	1,170	5,329	2,710	2,619
86	89a/b	Appanaickenpatti ..	1,748.57	450	564	2,890	1,484	1,406
87	90a/b	Kalangal ..	1,482.50	586	688	3,265	1,614	1,651
88	91	Kannampalayam ..	1,595.07	1,175	1,333	5,795	2,893	2,902
89	93	Pattanam ..	1,045.33	797	882	4 169	2,171	1,998
90	94	Peedampalli ..	1,353.63	540	638	3,013	1,535	1,478
91	95	Kallapalayam ..	1,133.16	549	612	2,794	1,387	1,407
92	96	Pappampatti ..	1,015.26	427	486	2,146	1,084	1,062

CENSUS ABSTRACT—*cont.*

TALUK

Scheduled Castes		Scheduled Tribes		Literate and Educated Persons		WORKERS					
						Total Workers (i—ix)		I Cultivators		II Agricultural Labourers	
M	F	M	F	M	F	M	F	M	F	M	F
9	10	11	12	13	14	15	16	17	18	19	20
270	293	..	..	1,157	407	1,239	320	368	24	252	129
533	540	..	..	3,635	1,568	3,033	665	481	63	596	271
147	136	..	..	365	135	570	310	275	142	163	133
153	132	..	..	627	214	813	221	360	37	306	166
418	384	4	3	772	342	1,183	503	357	96	529	369
533	496	..	..	1,394	529	1,846	553	563	111	664	311
245	234	..	..	908	315	1,151	549	312	93	270	309
356	373	..	..	593	213	795	508	167	56	284	361
303	303	..	..	1,139	509	1,063	405	180	18	300	291
283	267	..	..	1,233	545	1,311	498	406	102	310	259
285	288	..	..	922	410	982	172	230	7	228	46
513	480	..	..	1,465	626	1,560	584	310	50	416	403
..	..	..	..	323	144	387	46	78	1	111	35
1,240	1,128	..	..	4,312	2,252	3,399	711	342	27	591	302
179	187	..	..	815	305	714	190	106	12	104	120
258	285	..	..	878	301	832	311	119	50	112	197
393	411	..	..	856	303	1,190	533	338	38	345	391
137	117	..	..	797	236	1,071	351	383	105	169	102
205	216	..	..	781	180	1,015	622	437	302	230	213
139	152	..	..	621	227	712	319	269	50	200	217
208	193	..	..	681	243	670	549	188	154	219	356
164	153	..	.	364	192	455	223	148	39	193	177
583	528	..	..	1,440	557	1,598	972	482	152	638	696
329	301	.	..	632	333	892	169	115	4	265	142
162	143	.	..	612	254	1,049	576	193	46	285	290
382	377	..	..	1,757	1,004	1,774	978	303	168	291	548
331	314		..	1,524	802	1,220	169	174	6	197	87
270	260	..	..	887	430	940	342	253	66	200	229
212	204	..	.	790	414	865	303	316	33	357	261
181	173	..	..	535	203	722	269	208	48	218	208

VILLAGEWISE PRIMARY

5. PALLADAM

Serial No.	Location Code No.	Name of Village	WORKERS							
			III Livestock, Forestry, Fishing, Hunting, Plantations, Orchards & Allied activities		IV Mining and Quarrying		(V) Manufacturing, Processing, Servicing and Repairs			
							(a) Household Industry		(b) Other than Household Industry	
			M	F	M	F	M	F	M	F
			21	22	23	24	25	26	27	28
63	66	Semmandampalayam ..	26	21	..	..	179	53	127	10
64	67	Karumathampatti ..	17	5	1	2	385	24	855	222
65	68	Giddampalayam ..	11	19	..	..	10	6	49	3
66	70	Kaduvettipalayam ..	..	..	..	..	43	11	34	..
67	71	Paduvampalli ..	23	8	..	..	36	5	91	3
68	72	Moppiripalayam ..	14	3	2	3	217	62	121	31
69	73	Kaniyur ..	20	9	..	..	84	16	337	103
70	74	K. Madappur ..	2	2	3	..	19	6	217	58
71	75	Rasipalayam ..	3	3	..	..	13	..	344	33
72	76	Arasur ..	133	..	..	..	32	118	265	7
73	77 a/b	Neelambur ..	60	..	..	..	6	38	307	45
74	77 b/b	Neelambur ..	36	..	..	..	80	19	473	37
75	78	Mylampatti ..	7	1	..	..	..	..	144	..
76	79 a/b	Irugur ..	14	1	2	..	81	17	1,818	256
77	79 b/b	Irugur ..	28	1	.	..	3	1	288	27
78	81a/b	Kangayampalayam ..	27	2	9	13	7	..	100	7
79	82 a/b	Kadampadi ..	22	7	8	..	100	25	159	23
80	83	Ichipatti .	..	1	4	3	130	32	307	100
81	84	Kodangipalayam ..	2	1	55	55	31	2	175	22
82	88	Paruvoi ..	..	..	6	8	70	33	111	..
83	86	Karadibavi ..	23	5	..	.	23	2	59	..
84	87	Mallegoundenpalayam ..	1	..	..	..	46	3	23	..
85	88	Selakkerichal ..	8	..	1	..	163	86	64	2
86	89 a/b	Appanaickenpatti ..	273	5	..	..	5	1	142	2
87	90 a/b	Kalangal ..	331	5	..	..	31	195	126	7
88	91	Kannampalayam ..	117	4	..	..	25	59	748	128
89	93	Pattanam ..	1	1	2	..	23	18	691	39
90	94	Peedampalli ..	87.	4	..	..	13	..	273	23
91	95	Kallapalayam ..	..	..	..	..	13	..	99	1
92	96	Pappampatti ..	132	..	..	..	15	..	53	1

CENSUS ABSTRACT—*cont.*

TALUK

WORKERS									
VI		VII		VIII		IX		X	
Construction		Trade and Commerce		Transport, Storage & Communications		Other Services		Non-Workers	
M	F	M	F	M	F	M	F	M	F
29	30	31	32	33	34	35	36	37	38
18	..	189	6	9	..	71	77	699	1,566
35	2	292	13	58	..	313	63	2,555	4,383
13	1	21	4	4	..	24	2	280	561
5	..	14	..	3	..	48	7	421	974
17	2	41	7	4	..	85	13	624	1,265
44	1	86	10	13	..	122	21	1,080	2,277
10	1	39	5	12	..	67	13	519	1,040
26	12	20	3	17	..	40	10	444	717
25	6	95	34	8	..	95	20	631	1,271
19	..	65	7	2	..	79	5	672	1,494
5	.	60	4	22	..	64	32	671	1,474
80	32	83	26	15	..	67	17	867	1,806
5	.	10	6	3	..	29	3	206	525
11	3	156	45	75	3	309	57	2,867	5,174
23	1	82	16	17	1	63	11	548	943
72	29	28	5	33	..	325	8	377	772
74	36	39	6	18	..	87	7	581	1 218
1	..	24	6	3	..	50	2	558	1,202
9	2	24	14	7	..	45	11	498	809
3	..	16	4	6	..	31	7	417	809
25	1	24	7	10	..	99	24	524	535
11	..	9	3	1	..	23	1	227	431
26	..	67	10	15	..	134	26	1,112	1,647
14	..	13	6	4	..	61	9	592	1,237
24	10	17	10	5	..	37	13	565	1,075
70	13	91	15	20	1	109	42	1,119	1,924
23	..	31	10	10	..	68	8	951	1,829
23	4	35	12	3	..	53	4	595	1,136
2	..	29	3	1	..	48	5	522	1,104
26	1	28	3	5	..	37	8	362	793

VILLAGEWISE PRIMARY

5. PALLADAM

Serial No.	Location Code No.	Name of Village	Area of Village in Hectares	Occupied Residential Houses	No. of House-holds	Total Population including Institutional & Houseless Population		
						P	M	F
0	1	2	3	4	5	6	7	8
93	97	Edayapalayam ..	1,182.07	311	337	1,511	734	777
94	98	Pachapalayam ..	1,545.24	390	429	1,983	1,019	964
95	99	Bogampatti ..	1,861.52	428	488	2,286	1,097	1,189
96	100	Vadavalli ..	1,740.41	592	676	2,984	1,518	1,466
97	101	Varapatti ..	2,674.68	1,286	1,363	5,775	2,933	2,842
98	102	Poorandampalayam ..	1,142.15	662	662	2,943	1,489	1,454
		Taluk Total ..	**142,626,00**	**62,388**	**70,982**	**316,483**	**159,780**	**156,703**

FOOT NOTE.—

L. C. No.

11	Non City Urban Unit.
14 b/b	City Urban Unit
15	Non-City Urban Unit
18	City Urban Unit.
19 b/b	City Urban Unit
24 a/b	City Urban Unit.
61 b/b	Non City Urban Unit
62 a/b	Merged with Palladam Non City Urban Unit.
69	Refer Avanashi Taluk.
80	Non City Urban Unit.
81 b/b, 82 b/b	Non City Urban Unit.
89 b/b, 90 b/b	Do.
92	Non City Urban Unit.

CENSUS ABSTRACT—*cont.*

TALUK

Scheduled Castes		Scheduled Tribes		Literate and Educated Persons		WORKERS					
						Total Workers (i—ix)		I Cultivators		II Agricultural Labourers	
M	F	M	F	M	F	M	F	M	F	M	F
9	10	11	12	13	14	15	15	17	18	19	20
106	120	..	..	418	163	476	186	260	6	124	146
167	141	..	..	418	132	638	113	348	12	233	93
94	99	..	..	519	107	741	653	385	217	280	414
335	327	..	..	646	250	935	484	371	71	389	368
706	673	..	..	1,449	608	1,975	948	685	169	798	675
357	328	..	..	706	303	959	530	405	192	402	323
29,147	**28,700**	**4**	**3**	**79,192**	**31,043**	**101,599**	**40,815**	**32,374**	**8,318**	**29,794**	**24,403**

VILLAGEWISE PRIMARY

5. PALLADAM

Serial No.	Location Code No.	Name of Village	WORKERS							
			III Livestock, Forestry, Fishing, Hunting, Plantations, Orchards & Allied activities		IV Mining and Quarrying		(V) Manufacturing, Processing, Servicing and Repairs			
							(a) Household Industry		(b) Other than Household Industry	
			M	F	M	F	M	F	M	F
			21	22	23	24	25	26	27	28
93	97	Edayapalayam ..	..	..	32	29	13	..	11	..
94	98	Pachapalayam ..	1	..	..	..	8	1	9	..
95	99	Bogampatti ..	2	..	..	..	6	..	22	4
96	100	Vadavalli ..	29	1	..	..	66	24	10	..
97	101	Varapatti ..	27	7	..	..	59	16	60	3
98	102	Poorandampalayam ..	2	..	..	..	36	.	22	..
		Taluk Total ..	**2,322**	**584**	**380**	**208**	**7,420**	**2,447**	**15,140**	**2,467**

CENSUS ABSTRACT—*concld.*

TALUK

WORKERS									
VI		VII		VIII		IX		X	
Construction		Trade and Commerce		Transport, Storage & Communications		Other Services		Non-Workers	
M	F	M	F	M	F	M	F	M	F
29	30	31	32	33	34	35	36	37	38
5	..	8	2	1	..	22	3	258	591
..	..	16	4	2	1	21	2	381	851
1	..	14	6	5	1	26	11	356	536
18	..	10	11	1	1	41	8	583	982
49	13	93	30	9	..	195	35	958	1,894
8	..	22	8	1	..	61	7	530	924
2 099	**374**	**4,126**	**758**	**879**	**9**	**7,065**	**1,247**	**58,181**	**115,888**

Appendix—Nil

URBAN BLOCKWISE PRIMARY

5. PALLADAM

Serial No.	Location Code No.	Name of Town/Ward/ Enumerator's Block No.		Area of Town in Sq. Km.	Occupied Residential Houses	No. of House-holds	Total Population including Institutional & Houseless Population		
							P	M	F
0	1	2		3	4	5	6	7	8
		TIRUPPUR							
		AGGLOMERATION	..	73.65	28,155	31,891	151,127	78,108	73,021
	XVII	TIRUPPUR (M)							
		Ward E.B. No.							
1		1 1	..	..	106	112	567	307	260
2		2	..	..	27	93	514	278	236
3		3	..	.	108	156	754	380	374
4		4	..	..	83	160	689	351	338
5		5	.	..	122	122	515	286	229
6		6	.	.	95	97	412	214	198
7		7	..	..	184	184	827	431	396
8		8	..	.	166	167	700	356	344
9		9	..	.	82	85	463	248	215
		Ward No. 1 Total	..	..	**973**	**1,176**	**5,441**	**2,851**	**2,590**
10		2 10	..	..	172	175	789	408	381
11		11	..	..	98	98	460	224	236
12		12	..	..	135	139	624	331	293
13		13	..	.	115	121	477	283	194
14		14	..	..	127	129	627	324	303
15		15	..	.	112	112	467	240	227
16		16	..	..	90	90	486	242	244
		Ward No 2 Total	..	..	**849**	**864**	**3,930**	**2,052**	**1,878**
17		3 17	..	..	182	182	869	456	413
18		18	..	..	149	149	690	352	338
19		19	..	..	163	168	803	426	377
20		20	..	..	136	136	670	360	310
		Ward No. 3 Total	..	..	**630**	**635**	**3,032**	**1,594**	**1,438**

CENSUS ABSTRACT

TALUK

Scheduled Castes		Scheduled Tribes		Literate and Educated Persons		WORKERS					
						Total Workers (i—ix)		I Cultivators		II Agricultural Labourers	
M	F	M	F	M	F	M	F	M	F	M	F
9	10	11	12	13	14	15	16	17	18	19	20
5,650	**5,522**	**72**	**56**	**50,145**	**27,332**	**45,128**	**9,898**	**1,846**	**359**	**1,747**	**1,036**
..	..	..	..	200	94	173	12	..	..	3	..
..	..	..	..	157	41	171	40	1	..	..	..
..	..	..	..	251	178	202	18	..	..	..	..
..	..	..	..	220	122	207	49	..	..	..	..
..	..	..	..	201	92	150	2	13	..	..	..
..	..	..	..	144	70	135	40	5	..	3	3
..	..	..	..	288	180	245	44	..	..	..	..
..	..	..	..	203	119	225	95	..	..	1	..
..	..	..	..	173	55	150	27	26	2	3	1
..	..	..	..	**1,837**	**951**	**1,658**	**327**	**45**	-	**10**	**4**
..	..	..	..	305	158	244	14	2	..	..	..
..	..	..	..	165	132	123	31	..	..	..	..
..	..	..	..	232	113	198	62	5	1	1	..
..	..	..	..	228	95	183	31	4	..	..	..
5	3	..	..	252	162	190	72	..	..	3	1
..	..	..	..	173	90	162	51	1	..		..
1	4	..	..	184	126	141	12	10	..	1	..
6	**7**	..	..	**1,539**	**876**	**1,241**	**273**	**22**	**1**	**5**	**1**
..	..	..	..	355	207	271	18	..	..	2	..
..	..	..	..	259	191	194	27	1	..	1	.
..	..	..	.	332	237	222	20	..	..	..	..
..	..	..	..	299	205	175	14	1		..	..
..	..	..	..	**1,245**	**840**	**862**	**79**	**2**	..	3	..

URBAN BLOCKWISE PRIMARY

5. PALLADAM

Serial No.	Location Code No.	Name of Town/Ward/ Enumerator's Block No.	WORKERS							
			III Livestock, Forestry, Fishing, Hunting, Plantations, Orchards & Allied activities		IV Mining and Quarrying		(V) Manufacturing, Processing, Servicing and Repairs			
							(a) Household Industry		(b) Other than Household Industry	
			M	F	M	F	M	F	M	F
			21	22	23	24	25	26	27	28
		TIRUPPUR								
		AGGLOMERATION ..	**86**	**40**	..	..	**5,017**	**1,173**	**18,537**	**4,045**
		XVII TIRUPPUR (M)—*cont.*								
		Ward E.B. No.								
1		1 1 ..	..	..	..	..	54	1	79	9
2		2 ..	..	..	..	..	86	..	48	32
3		3 ..	..	..	..	..	4	..	107	6
4		4 ..	..	..	..	..	..	..	113	40
5		5 ..	..	..	..	..	..	..	81	1
6		6 ..	..	..	..	..	5	2	78	28
7		7 ..	..	..	..	..	7	..	141	28
8		8 ..	..	..	..	..	4	3	138	66
9		9 ..	..	..	..	..	22	..	60	15
		Ward No. 1 Total ..	..	..	..	..	**182**	**6**	**845**	**225**
10		2 10 ..	..	..	..	..	78	..	100	9
11		11 ..	..	..	..	..	4	6	58	15
12		12 ..	..	..	..	..	2	..	134	54
13		13 ..	..	..	..	..	16	..	54	11
14		14 ..	..	..	..	..	20	10	81	27
15		15 ..	..	..	..	..	2	1	88	32
16		16 ..	1	2	..	..	..	..	70	4
		Ward No. 2 Total ..	**1**	**2**	..	..	**122**	**17**	**585**	**152**
17		3 17 ..	..	..	..	..	..	..	144	9
18		18 ..	..	..	..	..	..	..	103	9
19		19 ..	..	..	..	..	19	1	93	6
20		20 ..	..	..	..	..	4	2	78	3
		Ward No. 3 Total ..	..	..	..	..	**23**	**3**	**418**	**27**

CENSUS ABSTRACT—*cont.*

TALUK

WORKERS									
VI		VII		VIII		IX		X	
Construction		Trade and Commerce		Transport, Storage & Communications		Other Services		Non-Workers	
M	F	M	F	M	F	M	F	M	F
29	30	31	32	33	34	35	36	37	38
1,271	**467**	**8,452**	**1,092**	**2,555**	**91**	**5,617**	**1,595**	**32,978**	**63,123**
..	..	20	..	3	..	14	2	134	248
17	6	8	1	2	..	9	1	107	196
3	1	38	2	11	1	39	8	178	356
1	..	11	2	18	..	64	7	144	289
..	..	18	..	11	..	27	1	136	227
1	..	8	3	13	..	22	4	79	158
1	2	51	8	17	..	28	6	186	352
9	8	23	10	17	..	33	8	131	249
11	6	17	1	1	..	10	2	98	188
43	**23**	**194**	**27**	**93**	**1**	**246**	**39**	**1,193**	**2,263**
1	..	25	..	20	1	18	4	164	367
4	..	33	..	9	..	15	10	101	205
..	..	30	4	13	..	13	3	133	231
..	..	46	13	22	..	41	7	100	163
2	4	36	11	10	..	38	19	134	231
1	1	26	10	22	..	22	7	78	176
1	..	23	..	16	..	19	6	101	232
9	**5**	**219**	**38**	**112**	**1**	**166**	**56**	**811**	**1,605**
1	..	78	3	13	..	33	6	185	395
4	..	45	1	10	..	30	17	158	311
..	..	47	3	22	1	41	9	204	357
..	..	60	3	4	1	28	5	185	296
5	..	**230**	**10**	**49**	**2**	**132**	**37**	**732**	**1,359**

URBAN BLOCKWISE PRIMARY

5. PALLADAM

Serial No.	Location Code No	Name of Town/Ward/ Enumerator's Block No.	Area of Town in Sq. Km.	Occupied Residential Houses	No. of House-holds	Total Population including Institutional & Houseless Population		
						P	M	F
0	1	2	3	4	5	6	7	8
	XVII	**TIRUPPUR (M)—*cont.***						
21		Ward 4 E.B. No. 21 ..	..	203	214	1,004	519	485
22		22 .	..	85	85	395	211	184
23		23 ..	..	81	93	460	241	219
24		24 ..	..	109	118	647	332	315
25		25 ..	..	102	111	529	277	252
26		26 .	..	135	135	706	367	339
27		27 ..	..	126	130	852	524	328
8		28 ..	..	130	151	742	367	375
29		29 ..	..	74	137	675	349	326
30		30 ..	..	175	175	754	386	368
31		31 ..	..	110	110	530	266	264
32		32 ..	..	55	107	445	241	204
33		33 ..	..	119	121	575	310	265
34		34 ..	..	80	203	920	460	460
35		35 ..	..	114	114	490	255	235
36		36 ..	..	147	157	732	387	345
37		37 ..	..	38	94	406	206	200
38		38 ..	..	142	145	675	349	326
		Ward No. 4 Total ..	..	**2,025**	**2,400**	**11,537**	**6,047**	**5,490**
39		5 39 ..	..	116	116	621	317	304
40		40 ..	..	157	158	759	423	336
41		41 ..	..	42	42	199	105	94
42		42 ..	..	33	81	361	184	177
43		43 ..	..	128	128	565	300	265
44		44 ..	..	113	122	590	307	283
		Ward No. 5 Total ..	..	**589**	**647**	**3,095**	**1,636**	**1,459**

CENSUS ABSTRACT—*cont.*

TALUK

Scheduled Castes		Scheduled Tribes		Literate and Educated Persons		WORKERS					
						Total Workers (i—ix)		I Cultivators		II Agricultural Labourers	
M	F	M	F	M	F	M	F	M	F	M	F
9	10	11	12	13	14	15	16	17	18	19	20
..	..	..	..	306	161	325	95	1	1	1	..
..	..	..	..	152	104	114	13	..	..	..	..
..	..	..	.	162	100	127	34	1	..	..	..
..	..	..	..	246	158	157	25	..	..	..	..
..	..	..	..	188	111	146	21	6	..	1	..
31	23	..	..	229	95	224	15	1	..	1	..
..	..	..	..	408	176	199	4	2	..	..	..
..	..	..	..	206	89	238	33	1	..	12	1
..	..	..	..	231	116	209	87	1	..	..	..
..	..	..	..	233	82	245	62	1	.	..	..
..	..	..	..	146	63	165	16	..	..	..	..
..	..	..	..	167	50	165	72	2	..	..	..
..	..	..	..	210	105	178	53	15	..	..	..
..	..	..	..	272	140	308	34	.	..	..	..
..	..	..	..	175	63	154	32	..	..	.	..
..	..	..	..	241	103	222	25	1	.	..	..
..	..	..	..	150	81	135	15	..	..	..	..
17	21	..	..	238	149	206	27	..	..	.	..
48	**44**	..	..	**3,960**	**1,946**	**3,517**	**663**	**32**	**1**	**15**	**1**
..	..	..	..	249	191	178	14	2	..	..	..
..	..	..	..	264	120	242	55	..		.	..
..	..	..	..	62	30	66	4	..	..	..	..
..	..	..	..	135	62	118	21	..	.	.	..
..	..	..	..	216	113	190	39		.	1	..
..	..	..	..	198	118	185	17	..	.	.	..
..	..	..	..	**1,124**	**634**	**979**	**150**	**2**	..	**3**	..

URBAN BLOCKWISE PRIMARY

5. PALLADAM

Serial No.	Location Code No.	Name of Town/Ward/ Enumerator's Block No.	WORKERS							
			III Livestock, Forestry, Fishing, Hunting, Plantations, Orchards & Allied activities		IV Mining and Quarrying		(V) Manufacturing, Processing Servicing and Repairs			
							(a) Household Industry		(b) Other than Household Industry	
			M	F	M	F	M	F	M	F
			21	22	23	24	25	26	27	28
	XVII	TIRUPPUR (M)—*cont.*								
		Ward 4 E.B. No.								
21		21 ..	..	..	..	..	57	23	145	28
22		22 ..	..	..	..	..	..	..	40	2
23		23 ..	..	..	..	..	4	..	86	21
24		24 ..	..	..	..	..	..	..	127	22
25		25 ..	..	..	..	..	5	1	104	13
26		26 ..	..	..	..	.	100	2	75	10
27		27 ..	..	..	..	..	..	..	153	2
28		28 ..	..	..	..	..	154	21	47	6
29		29 ..	..	..	..	..	148	68	40	14
30		30 ..	..	..	..	..	96	8	98	41
31		31 ..	..	..	..	..	82	6	58	9
32		32 ..	..	..	..	..	38	32	87	30
33		33 ..	..	4	..	..	20	9	110	29
34		34 ..	..	..	..	..	121	5	113	20
35		35 ..	..	..	..	..	12	2	89	25
36		36 ..	..	..	..	..	72	7	94	15
37		37 ..	..	..	..	..	24	1	66	11
38		38 ..	1	..	..	..	2	..	137	4
		Ward No. 4 Total ..	**1**	**4**	..	..	**935**	**185**	**1,669**	**302**
39		5 39 ..	..	..	..	..	1	2	98	6
40		40 ..	..	..	..	..	10	4	174	36
41		41 ..	..	..	..	..	8	..	45	4
42		42 ..	..	..	..	..	8	..	83	16
43		43 ..	..	..	..	..	47	3	103	36
44		44 ..	..	..	..	..	4	..	125	11
		Ward No. 5 Total ..	..	..	..	..	**78**	**9**	**628**	**109**

CENSUS ABSTRACT—*cont.*

TALUK

WORKERS									
VI		VII		VIII		IX		X	
Construction		Trade and Commerce		Transport, Storage & Communications		Other Services		Non-Workers	
M	F	M	F	M	F	M	F	M	F
29	30	31	32	33	34	35	36	37	38
4	10	79	16	13	..	25	17	194	390
5	6	24	2	8	..	37	3	97	171
5	3	15	1	4	..	12	9	114	185
..	..	5	1	6	..	19	2	175	290
9	1	7	3	3	..	11	3	131	231
2	..	16	..	4	..	25	3	143	324
6	1	17	..	8	..	13	1	325	324
5	2	11	3	2	..	6	..	129	342
4	..	9	3	1	..	6	2	140	239
1	5	24	3	8	..	17	5	141	306
5	..	8	..	4	..	8	1	101	248
12	4	7	1	4	..	15	5	76	132
8	9	7	1	5	..	13	1	132	212
1	4	33	4	9	..	31	1	152	426
..	..	22	1	16	1	15	3	101	203
4	..	11	1	13	1	27	1	165	320
1	..	26	1	6	..	12	2	71	185
3	1	22	7	23	6	18	9	143	299
75	**46**	**343**	**48**	**137**	**8**	**310**	**68**	**2,530**	**4,827**
..	..	49	4	7	..	21	2	139	290
3	3	21	5	10	1	22	6	181	281
..	..	10	..	1	..	2	..	39	90
1	1	8	3	5	..	13	1	66	156
2	..	19	..	7	..	11	..	110	226
..	..	32	1	6	1	18	4	122	266
6	**4**	**139**	**13**	**36**	**2**	**87**	**13**	**657**	**1,309**

URBAN BLOCKWISE PRIMARY

5. PALLADAM

Serial No.	Location Code No.	Name of Town/Ward/ Enumerator's Block No.	Area of Town in Sq. Km.	Occupied Residential Houses	No. of House-holds	Total Population including Institutional & Houseless Population		
						P	M	F
0	1	2	3	4	5	6	7	8
	XVII	**TIRUPPUR (M)—*cont.***						
45		Ward 6 E.B. No. 45 ..	..	34	116	527	275	252
46		46 ..	..	76	156	703	365	338
47		47 ..	..	47	121	589	308	281
48		48	..	78	151	705	356	349
49		49 ..	..	148	155	774	412	362
50		50 .	.	137	137	685	343	342
51		51 ..	.	60	132	534	295	239
52		52 .	.	182	194	915	462	453
53		53 .	..	104	112	565	304	261
54		54 ..	..	142	161	847	437	410
		Ward No. 6 Total ..	..	**1,008**	**1,435**	**6,844**	**3,557**	**3,287**
55		55 ..	.	187	209	989	502	487
56		56 ..	..	101	150	729	371	358
57		57 ..	..	94	94	470	237	233
58		58 ..	..	117	123	609	318	291
59		59 ..	..	147	164	769	397	372
60		60 ..	..	123	123	588	300	288
61		61 ..	..	137	142	642	336	306
62		62 ..	..	158	159	676	347	329
63		63 ..	..	215	215	901	478	423
64		64 ..	..	193	241	1,008	546	462
65		65 ..	..	94	94	502	257	245
66		66 ..	..	146	146	666	360	306
		Ward No. 7 Total ..	..	**1,712**	**1,860**	**8,549**	**4,449**	**4,100**

CENSUS ABSTRACT—*cont.*

TALUK

Scheduled Castes		Scheduled Tribes		Literate and Educated Persons		WORKERS					
						Total Workers (i—ix)		I Cultivators		II Agricultural Labourers	
M	F	M	F	M	F	M	F	M	F	M	F
9	10	11	12	13	14	15	16	17	18	19	20
..	..	..	..	174	72	186	38	..	..	..	..
..	..	..	..	283	129	246	45	..	..	..	..
..	..	..	..	209	80	188	33	1	..	..	..
..	..	..	..	209	86	212	24	..	..	..	..
..	..	..	..	232	77	253	11	..	..	..	..
..	..	..	..	251	134	228	92	..	..	..	..
..	..	..	..	204	67	180	46	..	..	..	..
..	..	..	..	217	64	318	78	5	..	1	..
..	..	..	..	228	92	187	73	2	..	..	..
..	..	..	..	312	151	265	106	1	..	..	..
..	..	..	..	**2,319**	**952**	**2,263**	**546**	**9**	..	**1**	..
..	..	..	..	372	246	280	42	1	..	..	..
..	..	..	..	318	253	207	20	1	..	..	..
..	..	..	..	210	180	121	3	1	..	..	..
..	..	..	..	225	148	165	36	4	..	..	..
..	..	..	..	288	177	247	37	1	..	6	..
..	..	..	..	179	105	156	8	..	..	1	..
..	..	..	..	246	137	195	17	1	..	3	..
30	36	..	..	219	83	213	73	7	..	..	..
..	..	..	..	293	136	277	36	2	..	..	..
2	2	..	..	311	95	335	106	3	..	..	..
..	..	..	..	47	8	178	39	129	24	24	13
..	..	..	..	141	40	214	11	29	..	..	..
32	**38**	..	..	**2,849**	**1,608**	**2,588**	**428**	**179**	**24**	**34**	**13**

URBAN BLOCKWISE PRIMARY

5. PALLADAM

Serial No.	Location Code No.	Name of Town/Ward/ Enumerator's Block No.	WORKERS							
			III Livestock, Forestry, Fishing, Hunting, Plantations, Orchards & Allied activities		IV Mining and Quarrying		(V) Manufacturing, Processing, Servicing and Repairs			
							(a) Household Industry		(b) Other than Household Industry	
			M	F	M	F	M	F	M	F
			21	22	23	24	25	26	27	28
	XVII	TIRUPPUR (M)—*cont.*								
		Ward E.B. No.								
45	6	45 ..	..	..	..	..	121	23	47	7
46		46 ..	..	..	..	..	124	1	73	35
47		47 ..	..	..	..	..	112	10	39	12
48		48 ..	..	..	..	..	90	9	100	14
49		49 ..	..	..	..	..	177	1	48	5
50		50 ..	..	..	..	..	128	79	54	7
51		51 ..	..	..	..	..	94	18	58	24
52		52 ..	1	..	..	..	57	6	170	56
53		53 ..	..	..	..	..	140	62	25	8
54		54 ..	..	..	..	..	186	94	56	8
		Ward No. 6 Total ..	**1**	..	..	..	**1,229**	**303**	**670**	**176**
55	7	55 ..	..	..	..	..	..	..	167	20
56		56 ..	..	..	..	..	2	1	110	5
57		57 ..	..	..	..	..	..	..	41	1
58		58 ..	..	..	..	..	..	3	83	17
59		59 ..	..	..	..	..	..	..	154	21
60		60 ..	..	..	..	..	1	..	93	3
61		61 ..	..	..	..	..	26	1	135	12
62		62 ..	..	..	..	..	4	1	109	29
63		63 ..	..	..	..	..	7	1	125	18
64		64 ..	..	..	..	..	10	..	181	59
65		65 ..	..	..	..	..	..	..	11	1
66		66 ..	..	..	..	..	..	..	138	8
		Ward No. 7 Total ..	..	..	..	..	**50**	**7**	**1,347**	**194**

CENSUS ABSTRACT—*cont.*

TALUK

WORKERS									
VI		VII		VIII		IX		X	
Construction		Trade and Commerce		Transport, Storage & Communications		Other Services		Non-Workers	
M	F	M	F	M	F	M	F	M	F
29	30	31	32	33	34	35	36	37	38
1	1	11	3	2	..	4	4	89	214
..	..	42	6	..	..	7	3	119	293
14	5	14	2	1	..	7	4	120	248
6	..	10	..	2	1	4	..	144	325
5	1	11	2	3	..	9	2	159	351
4	1	25	2	7	..	10	3	115	250
7	2	12	2	4	..	5	..	115	193
34	8	20	4	7	..	23	4	144	375
6	1	7	2	2	..	5	..	117	188
..	..	19	2	1	..	2	2	172	304
77	**19**	**171**	**25**	**29**	**1**	**76**	**22**	**1,294**	**2,741**
2	..	46	8	32	1	32	13	222	445
8	..	50	4	12	..	24	10	164	338
4	..	40	..	10	..	25	2	116	230
6	..	36	6	10	1	26	9	153	255
11	1	47	3	12	..	16	12	150	335
18	3	16	..	5	..	22	2	144	280
3	..	12	3	7	..	8	1	141	289
46	26	10	14	7	..	30	3	134	256
63	13	37	1	10	1	33	2	201	387
84	31	36	8	4	..	17	8	211	356
10	..	1	1	1	..	2	..	79	206
1	..	8	..	5	..	33	3	146	295
256	**74**	**339**	**48**	**115**	**3**	**268**	**65**	**1,861**	**3,672**

URBAN BLOCKEWISE PRIMARY

5. PALLADAM

Serial No.	Location Code No.	Name of Town/ward/ Enumerator's Block No.			Area of Town in Sq. Km.	Occupied Residential Houses	No. of House-holds	Total Population including Institutional & Houseless Population		
								P	M	F
0	1	2			3	4	5	6	7	8
	XVII	TIRUPPUR (M)—*cont.*								
		Ward	E.B. No.							
67		8	67	..	..	95	95	434	225	209
68			68	..	..	118	118	605	318	287
69			69	..	..	67	159	649	333	316
70			70	..	..	70	148	622	321	301
71			71	..	..	100	102	486	273	213
72			72	..	..	129	131	628	322	306
73			73	..	..	55	66	288	154	134
74			74	..	..	53	162	693	358	335
		Ward No. 8	**Total**	..	..	**687**	**981**	**4,405**	**2,304**	**2,101**
75		**Ward No. 9**	**Total**	75 ..	..	**144**	**144**	**635**	**297**	**338**
76		10	76	..	..	160	164	862	461	401
77			77	..	..	169	169	796	418	378
78			78	..	..	149	149	733	372	361
79			79	..	..	93	96	501	254	247
80			80	..	..	179	183	878	441	437
		Ward No. 10	**Total**	..	..	**750**	**761**	**3,770**	**1,946**	**1,824**
81		11	81	..	..	158	158	814	419	395
82			82	..	..	192	192	845	431	414
83			83	..	..	3	65	279	147	132
84			84	..	..	149	150	738	360	378
85			85	..	..	149	152	702	347	355
86			86	..	..	80	84	419	206	213
87			87	..	..	167	167	876	447	429
88			88	..	..	97	97	478	232	246
89			89	..	..	168	171	809	409	400
		Ward No. 11	**Total**	..	..	**1,213**	**1,236**	**5,960**	**2,998**	**2,962**

CENSUS ABSTRACT

TALUK

Scheduled Castes		Scheduled Tribes		Literate and Educated Persons		WORKERS					
						Total Workers (i—ix)		I Cultivators		II Agricultural Labourers	
M	F	M	F	M	F	M	F	M	F	M	F
9	10	11	12	13	14	15	16	17	18	19	20
..	..	..	..	196	122	125	11	..	..	..	..
101	92	..	..	194	111	171	40	2	..	8	1
109	88	..	..	150	82	186	59	..	..	7	2
..	..	..	..	189	110	177	38	..	..	..	..
..	..	..	..	190	87	142	18	1	..	..	..
1	1	..	..	232	121	169	12	1	..	..	..
..	..	..	..	107	47	94	36	..	..	..	..
..	..	..	..	218	107	229	78	1	..	..	..
211	**181**	..	..	**1,476**	**787**	**1,293**	**292**	**5**	..	**15**	**3**
..	..	..	..	**175**	**73**	**183**	**88**	**1**	..	..	..
23	16	..	..	375	235	210	39	1	..	1	..
..	..	..	..	333	233	221	33	..	..	..	..
10	14	..	..	277	216	199	31	..	..	1	..
19	16	..	..	186	163	140	21	..	..	..	..
228	239	..	..	235	109	236	104	..	..	..	..
280	**285**	..	..	**1,406**	**956**	**1,006**	**228**	**1**	..	**2**	..
157	139	..	..	327	216	243	31	..	..	..	..
3	2	..	..	304	175	269	85	4	1	2	..
..	..	..	..	96	41	98	31	9	1	1	..
5	4	..	..	286	244	189	56	2	..	..	..
2	1	..	..	188	149	192	54	3	1	..	..
102	109	..	..	111	92	93	15	2	..	23	..
389	376	..	..	136	50	180	80	..	..	..	..
..	..	..	..	145	112	126	32	..	..	..	..
62	53	..	..	241	162	246	49	4	..	1	..
720	**684**	..	..	**1,834**	**1,241**	**1,636**	**433**	**24**	**3**	**27**	..

URBAN BLOCKWISE PRIMARY

5. PALLADAM

Serial No	Location Code No.	Name of Town/Ward/ Enumerator's Block No.		WORKERS							
				III Livestock, Forestry, Fishing, Hunting, Plantations, Orchards & Allied activities		IV Mining and Quarrying		(V) Manufacturing, Processing, Servicing and Repairs			
								(a) Household Industry		(b) Other than Household Industry	
				M	F	M	F	M	F	M	F
				21	22	23	24	25	26	27	28
	XVII	TIRUPPUR (M)—*cont.*									
	Ward		E.B. No.								
67	8		67	..	..	..	..	..	..	73	4
68			68	..	..	..	..	..	..	96	16
69			69	1	..	..	..	..	..	102	23
70			70	..	..	..	..	..	..	123	29
71			71	..	..	..	..	1	..	110	9
72			72	..	..	..	..	14	..	115	7
73			73	..	..	..	..	15	12	52	10
74			74	2	..	..	..	..	..	185	66
		Ward No. 8 Total		..	3	..	..	..	30	12	856	164
75		**Ward No. 9 Total**	75	..	1	..	..	..	37	7	107	68
76	10		76	..	..	..	..	..	4	..	80	11
77			77	..	..	..	..	..	..	1	105	10
78			78	..	..	..	..	..	3	2	91	15
79			79	..	..	..	..	..	12	11	36	1
80			80	..	..	..	..	..	15	12	134	69
		Ward No. 10 Total		..	..	..	..	..	34	26	446	106
81	11		81	..	..	..	..	..	..	1	146	21
82			82	..	..	..	..	..	2	2	165	39
83			83	..	..	1	..	..	1	3	56	21
84			84	..	..	..	..	..	2	..	89	22
85			85	..	..	..	..	..	13	2	48	23
86			86	..	..	..	..	..	1	..	11	..
87			87	..	..	..	..	..	8	..	41	14
88			88	..	..	..	..	..	1	..	55	10
89			89	..	..	..	..	..	34	..	98	38
		Ward No. 11 Total		..	..	1	..	..	62	8	709	188

CENSUS ABSTRACT—*cont.*

TALUK

WORKERS									
VI		VII		VIII		IX		X	
Construction		Trade and Commerce		Transport, Storage & Communications		Other Services		Non-Workers	
M	F	M	F	M	F	M	F	M	F
29	30	31	32	33	34	35	36	37	38
..	..	25	1	8	..	19	6	100	198
9	3	7	2	24	..	25	18	147	247
12	22	10	3	4	..	50	9	147	257
12	6	13	1	6	..	23	2	144	263
7	4	15	1	..	..	8	4	131	195
1	..	15	2	4	..	19	3	153	294
1	..	15	13	3	..	8	1	60	98
1	..	18	8	9	1	13	3	129	257
43	**35**	**118**	**31**	**58**	**1**	**165**	**46**	**1,011**	**1,809**
2	**1**	**9**	**2**	**3**	..	**23**	**10**	**114**	**250**
5	2	43	2	22	2	54	22	251	362
1	..	44	7	30	..	41	15	197	345
2	1	57	1	13	..	32	12	173	330
3	..	49	..	7	..	33	9	114	226
5	7	41	3	15	2	26	11	205	333
16	**10**	**234**	**13**	**87**	**4**	**186**	**69**	**940**	**1,596**
1	..	24	2	11	..	61	7	176	364
7	2	28	19	24	..	37	22	162	329
5	..	7	2	8	..	11	3	49	101
5	..	34	5	22	..	35	29	171	322
3	8	38	8	18	1	69	11	155	301
..	..	6	1	7	1	43	13	113	198
11	12	10	2	10	..	100	52	267	349
..	..	4	2	10	..	56	20	106	214
13	2	16	..	17	..	63	9	163	351
45	**24**	**167**	**41**	**127**	**2**	**475**	**166**	**1,362**	**2,529**

URBAN BLOCKWISE PRIMARY

5. PALLADAM

Serial No.	Location Code No.	Name of Town/Ward/ Enumerator's Block No.		Area of Town in Sp. Km.	Occupied Residential Houses	No. of House-holds	Total Population including Institutional & Houseless Population		
							P	M	F
0	1	2		3	4	5	6	7	8
	XVII	TIRUPPUR (M)—*cont.*							
		Ward	E.B. No.						
90		12	90 ..	..	122	135	744	351	393
91			91 ..	..	101	102	571	309	262
92			92 ..	..	146	146	893	483	410
		Ward No. 12 Total	..	..	**369**	**383**	**2,208**	**1,143**	**1,065**
93		13	93 ..	..	152	154	775	389	386
94			94 ..	..	124	168	810	411	399
95			95 ..	..	148	148	699	349	350
96			96 ..	..	132	132	610	300	310
97			97 ..	..	74	74	356	177	179
		Ward No. 13 Total	..	..	**630**	**676**	**3,250**	**1,626**	**1,624**
98		14	98 ..	..	157	160	800	434	366
99			99 ..	..	96	117	629	319	310
100			100 ..	..	128	146	655	345	310
101			101 ..	..	113	159	740	387	353
		Ward No. 14 Total	..	..	**494**	**582**	**2,824**	**1,485**	**1,339**
102		15	102 ..	..	242	245	1,142	597	545
103			103 ..	..	132	132	555	281	274
104			104 ..	..	78	80	378	193	185
105			105 .	..	188	196	879	448	431
106			106 ..	..	120	123	544	274	270
107			107 ..	..	120	120	564	312	252
108			108 ..	..	87	87	372	187	185
		Ward No. 15 Total	..	..	**967**	**983**	**4,434**	**2,292**	**2,142**
109		16	109 ..	..	88	88	422	219	203
110			110 ..	..	85	85	386	200	186
111			111 ..	..	208	212	887	470	417
12			112 ..	..	136	136	595	303	292
113			113 ..	..	156	156	680	339	341
114			114 ..	..	162	162	683	344	339
		Ward No. 16 Total	..	..	**835**	**839**	**3,653**	**1,875**	**1,778**

CENSUS ABSTRACT—*cont.*

TALUK

Scheduled Castes		Scheduled Tribes		Literate and Educated Persons		WORKERS					
						Total Workers (i—ix)		I Cultivators		II Agricultural Labourers	
M	F	M	F	M	F	M	F	M	F	M	F
9	10	11	12	13	14	15	16	17	18	19	20
..	4	..	..	283	275	184	28	..	..	..	..
..	..	..	..	268	143	188	14	1	..	..	..
5	..	..	..	350	287	231	72	1	..	..	..
5	**4**	..	..	**901**	**705**	**603**	**114**	**2**	..	..	..
2	1	..	..	341	272	204	18	..	..	..	..
..	..	..	..	343	263	203	45	7	..	..	..
..	..	.	..	281	187	210	20	4	1	..	..
32	34	..	..	195	124	190	49	1	..	..	..
..	..	..	..	153	130	102	14	..	..	..	..
34	**35**	..	..	**1,313**	**976**	**909**	**146**	**12**	**1**	..	..
45	35	72	56	293	196	238	12	2	..	..	..
..	..	..	..	279	223	146	15	5	..	..	..
..	..	..	..	272	181	172	16	2	..	..	..
..	..	..	..	323	246	202	15	..	..	..	..
45	**35**	**72**	**56**	**1,167**	**846**	**758**	**58**	**9**	..	..	..
48	54	..	..	478	244	336	24	10	1	..	..
..	..	..	..	171	71	180	48	6	1	1	1
..	..	..	..	127	71	116	29	5	2	1	..
50	49	..	..	291	128	266	81	10	1	..	.
101	101	..	..	135	63	164	63	12	..	32	4
150	113	..	..	168	50	171	39	6	..	13	1
33	33	..	..	80	53	109	46	9	2	..	..
382	**350**	..	..	**1,450**	**690**	**1,342**	**330**	**58**	**7**	**47**	**6**
..	..	..	..	170	92	119	4	3	1	..	..
129	114	..	..	71	35	126	5	..	.	63	5
14	13	..	..	323	183	274	31	10	..	7	..
..	..	..	..	187	65	181	48	6	..	.	.
..	..	..	..	229	105	214	76	1	..	1	..
..	..	..	..	148	66	201	91	1	..	..	1
143	**127**	..	..	**1,128**	**546**	**1,115**	**255**	**21**	**1**	**71**	**6**

5. PALLADAM

Serial No.	Location Code No.	Name of Town/Ward/ Enumerator's Block No.	WORKERS							
			III Livestock, Forestry, Fishing, Hunting, Plantations, Orchards & Allied activities		IV Mining and Quarrying		(V) Manufacturing, Processing, Servicing and Repairs			
							(a) Household Industry		(b) Other than Household Industry	
			M	F	M	F	M	F	M	F
			21	22	23	24	25	26	27	28
	XVII	TIRUPPUR (M)—*cont.*								
		Ward B.B. No.								
90	12	90	..	..	..	..	..	..	74	6
91		91	..	..	..	..	..	..	97	2
92		92	..	..	..	..	..	..	75	1
	Ward No. 12 Total		..	..	..	..	..	..	**246**	**9**
93	13	93	..	..	..	..	..	..	40	..
94		94	..	..	..	..	3	2	73	16
95		95	..	..	..	..	4	..	95	4
96		96	..	1	..	..	5	2	88	17
97		97	..	..	..	..	..	..	35	8
	Ward No. 13 Total		..	**1**	..	..	**12**	**4**	**331**	**45**
98	14	98	..	..	..	..	6	1	41	..
99		99	..	..	..	..	..	..	39	2
100		100	..	..	..	..	3	..	79	3
101		101	..	..	..	..	..	..	90	5
	Ward No. 14 Total		..	..	..	..	**9**	**1**	**249**	**10**
102	15	102	..	..	..	..	6	1	210	13
103		103	..	..	..	..	..	..	127	43
104		104	..	..	..	..	..	..	67	19
105		105	..	..	..	..	..	..	168	66
106		106	..	6	4	..	..	..	79	53
107		107	..	4	..	..	..	1	125	36
108		108	..	1	1	..	..	1	82	38
	Ward No. 15 Total		..	**11**	**5**	..	**6**	**3**	**858**	**268**
109	16	109	..	..	..	..	..	..	40	..
110		110	..	..	..	..	..	..	31	..
111		111	..	..	..	..	10	1	105	22
112		112	..	1	..	..	..	..	81	41
113		113	..	..	..	..	16	..	99	61
114		114	..	..	..	..	13	1	103	61
	Ward No. 16 Total		..	**1**	..	..	**39**	**2**	**459**	**185**

CENSUS ABSTRACT—*cont.*

TALUK

WORKERS									
VI		VII		VIII		IX		X	
Construction		Trade and Commerce		Transport, Storage & Communications		Other Services		Non-Workers	
M	F	M	F	M	F	M	F	M	F
29	30	31	32	33	34	35	36	37	38
..	..	53	5	24	2	33	15	167	365
..	..	52	1	12	..	26	11	121	248
3	..	70	1	16		66	70	252	338
3	..	**175**	**7**	**52**	**2**	**125**	**96**	**540**	**951**
..	..	80	2	9	..	75	16	185	368
1	..	75	5	17	.	27	22	208	354
11	2	54	6	14	..	28	7	139	330
2	2	67	17	9	..	17	11	110	261
1	..	37	1	11	..	18	5	75	165
15	**4**	**313**	**31**	**60**	..	**165**	**61**	**717**	**1,478**
2	..	95	3	64	..	28	8	196	354
..	..	62	..	12	..	28	13	173	295
2	..	50	1	11	1	25	11	173	294
..	..	58	2	10		44	8	185	338
4	..	**265**	**6**	**97**	**1**	**125**	**40**	**727**	**1,281**
3	..	73	..	8		26	9	261	521
2	1	12	..	11	..	21	2	101	226
1		16	1	24	6	2	1	77	156
20	7	37	4	16	..	15	3	182	350
1	..	8	.	7	1	19	1	110	207
..	..	8	.	8	.	7	1	141	213
..		12	2		.	5	2	78	139
27	**8**	**166**	**7**	**74**	**7**	**95**	**19**	**950**	**1,812**
1		47	2	11		17	1	100	199
..	.	13	.	7		12	.	74	181
6	..	46	1	40	1	50	6	196	386
1	..	24	3	16		52	4	122	244
5	2	44	10	21	2	27	1	125	265
10	11	28	9	14		32	8	143	248
23	**13**	**202**	**25**	**109**	**3**	**190**	**20**	**760**	**1,523**

URBAN BLOCKWISE PRIMARY

5. PALLADAM

Serial No.	Location. Code No	Name of Town/Ward/ Enumerator's Block No.		Area of Town in Sq. Km.	Occupied Residential Houses	No. of House-holds	Total Population including Institutional & Houseless Population		
							P	M	F
0	1	2		3	4	5	6	7	8
	XVII	TIRUPPUR (M)—*cont.*							
		Ward	E.B. No.						
115		17	115 ..	..	166	210	959	504	455
116			116 ..	..	124	124	579	301	278
117			117 ..	..	99	108	519	272	247
118			118 ..	..	141	144	640	322	318
119			119 ..	..	93	222	982	505	477
120			120 ..	..	118	118	508	260	248
121			121 ..	..	108	132	551	314	237
122			122 ..	..	28	96	474	248	226
		Ward No. 17 Total		..	**877**	**1,154**	**5,212**	**2,726**	**2,486**
123		18	123 ..	..	99	99	524	289	235
124			124 ..	..	161	165	909	476	433
125			125 ..	..	111	111	521	261	260
		Ward No. 18 Total		..	**371**	**375**	**1,954**	**1,026**	**928**
126		19	126 ..	..	178	178	968	511	457
127			127 ..	..	86	89	452	223	229
128			128 ..	..	157	158	748	383	365
129			129 ..	..	128	131	665	337	328
130			130 ..	..	144	144	639	324	315
131			131 ..	..	161	172	863	455	408
132			132 ..	..	110	128	714	361	353
		Ward No. 19 Total		..	**964**	**1,000**	**5,049**	**2,594**	**2,455**
133		20	133 ..	..	91	207	940	493	447
134			134 ..	..	101	101	475	252	223
135			135 ..	..	165	166	874	465	409
136			136 ..	..	130	155	717	372	345
137			137 ..	..	180	180	890	431	459
		Ward No. 20 Total		..	**667**	**809**	**3,896**	**2,013**	**1,883**

CENSUS ABSTRACT—*cont.*

TALUK

Scheduled Castes		Scheduled Tribes		Literate and Educated Persons		WORKERS					
						Total Workers (i—ix)		I Cultivators		II Agricultural Labourers	
M	F	M	F	M	F	M	F	M	F	M	F
9	10	11	12	13	14	15	16	17	18	19	20
75	79	..	..	319	153	277	29	2	..	14	1
	..	..	..	248	162	158	17	4	..	..	..
73	64	..	..	126	..	155	44	27	6	24	9
..	..	.	..	250	129	211	39	5	..	..	..
..	.	..	..	388	211	296	95	3	..	1	..
..	..	..	.	188	103	165	62	4	..	..	..
..	..	..	..	219	81	182	60	2	1	..	.
9	8	..	..	147	72	135	40	1	..	..	..
157	**151**	..	..	**1,885**	**911**	**1,579**	**386**	**48**	**7**	**39**	**10**
9	11	..	..	255	152	169	1	5	..	..	..
..	..	..	..	386	281	260	6	..	..	..	..
..	..	..	..	211	131	156	41	..	..	..	..
9	**11**	..	.	**852**	**564**	**585**	**48**	**5**	..	..	..
..	.	..	..	374	199	252	48	9	..	..	..
..	..	..	..	184	119	128	13		..	..	..
..	..	..	..	287	169	229	53		..	..	..
..	..	..	..	191	96	217	87	1	..	..	.
..	..	..	..	213	106	203	99		..	..	..
..	.	..	..	301	157	275	97	2	..	2	1
287	282	.	..	224	90	136	71	2		..	..
287	**282**	..	..	**1,774**	**936**	**1,440**	**468**	**20**	.	**2**	**1**
..	..	..	..	379	183	311	43	25	..	1	.
5	6	.	..	114	51	144	63	..	..	6	2
.	.		..	321	122	290	26	5	..	3	.
8	8	..	..	215	80	228	97	6	..	..	1
196	208	.	..	131	70	282	96	12	..	138	63
209	**222**	..	..	**1,160**	**506**	**1,255**	**325**	**48**	..	**148**	**66**

URBAN BLOCKWISE PRIMARY

5. PALLADAM

Serial No.	Location Code No.	Name of Town/Ward/ Enumerator's Block No.		WORKERS							
				III Livestock, Forestry, Fishing, Hunting, Plantations, Orchards & Allied activities		IV Mining and Quarrying		(V) Manufacturing, Processing, Servicing and Repairs			
								(a) Household Industry		(b) Other than Household Industry	
				M	F	M	F	M	F	M	F
				21	22	23	24	25	26	27	28
		XVII TIRUPPUR (M)—*cont.*									
		Ward	E.B. No.								
115		17	115	..	..	..	..	12	..	100	24
116			116	..	..	..	..	3	..	55	10
117			117	..	..	..	..	3	4	62	19
118			118	..	..	..	..	..	..	93	19
119			119	..	1	..	..	7	2	136	63
120			120	..	..	..	..	9	9	73	5
121			121	..	..	..	..	1	..	86	41
122			122	..	..	..	..	4	6	59	15
		Ward No. 17 Total		..	**1**	..	..	**39**	**21**	**664**	**196**
123		18	123	..	..	..	..	..	..	37	..
124			124	..	..	..	..	6	2	73	..
125			125	..	..	..	..	..	1	63	12
		Ward No. 18 Total		..	..	..	..	7	**3**	**173**	**12**
126		19	126	..	1	..	..	1	..	96	32
127			127	..	..	..	..	..	2	59	6
128			128	..	1	..	..	..	1	105	28
129			129	..	..	..	..	23	22	102	47
130			130	..	..	..	..	18	16	108	58
131			131	..	2	..	..	12	9	136	31
132			132	..	..	..	..	5	7	35	2
		Ward No. 19 Total		..	**4**	..	..	**59**	**57**	**641**	**204**
133		20	133	..	..	..	..	..	..	164	34
134			134	..	..	..	..	1	..	90	29
135			135	..	..	..	..	17	..	147	21
136			136	..	..	..	..	10	6	95	49
137			137	..	..	..	..	11	4	59	26
		Ward No. 20 Total		..	..	..	..	**39**	**10**	**555**	**159**

CENSUS ABSTRACT—*cont.*

TALUK

WORKERS									
VI		VII		VIII		IX		X	
Construction		Trade and Commerce		Transport, Storage & Communications		Other Services		Non-Workers	
M	F	M	F	M	F	M	F	M	F
29	30	31	32	33	34	35	36	37	38
1	..	66	1	45	..	37	3	227	426
3	..	63	2	9	..	21	5	143	261
2	..	18	2	8	..	11	4	117	203
2	..	38	5	21	..	52	15	111	279
1	..	82	11	23	..	42	19	209	382
10	4	43	39	10	..	16	5	95	186
..	2	57	13	16	..	20	3	132	177
4	2	31	7	16	..	20	10	113	186
23	**8**	**398**	**80**	**148**	..	**219**	**64**	**1,147**	**2,100**
1	..	107	1	5	..	13	..	120	234
..	..	160	3	10	..	11	1	216	427
..	..	72	19	11	1	10	8	105	219
1	..	**339**	**23**	**26**	**1**	**34**	**9**	**441**	**880**
6	2	114	10	21	1	4	3	259	409
..	..	56	4	9	.	4	1	95	216
1		92	16	11	..	13	8	154	312
13	9	55	8	9	..	14	1	120	241
24	8	34	8	6	..	13	9	121	216
26	7	61	47	15	.	19	2	180	311
2	..	10	1	1	1	81	60	225	282
72	**26**	**422**	**94**	**72**	**2**	**148**	**84**	**1,154**	**1,987**
1	..	68	4	23	..	29	5	182	404
1	..	21	29	14	1	11	2	108	160
33	3	41	..	22	..	22	2	175	383
11	6	40	23	17	..	49	12	144	248
1	..	30	2	9	..	22	1	149	363
47	**9**	**200**	**58**	**85**	**1**	**133**	**22**	**758**	**1,558**

URBAN BLOCKWISE PRIMARY

5. PALLADAM

Serial No.	Location Code No.	Name of Town/Ward/ Enumerator's Block No.	Area of Town in Sq. Km.	Occupied Residential Houses	No. of House-holds	Total Population including Institutional & Houseless Population		
						P	M	F
0	1	2	3	4	5	6	7	8
	XVII	TIRUPPUR (M)—*cont.*						
		Ward E.B. No.						
138		21 138 ..		116	117	578	297	81
139		139 ..		156	157	719	375	344
140		140 ..		168	168	708	359	349
141		141 ..		101	120	707	369	338
		Ward No. 21 Total ..		**541**	**562**	**2,712**	**1,400**	**1,312**
142		22 142 ..		53	120	689	390	299
143		143 ..		130	129	631	298	333
144		144 ..		148	153	784	404	380
		Ward No. 22 Total ..	..	**331**	**402**	**2,104**	**1,092**	**1,012**
145		23 145 ..	..	125	136	773	443	330
146		146 ..	..	110	130	713	359	354
147		147 ..	..	69	129	642	322	320
		Ward No. 23 Total ..	..	**304**	**395**	**2,128**	**1,124**	**1,004**
148		24 148 ..	..	80	159	843	426	417
149		149 ..	..	83	83	446	239	207
150		150 ..	..	44	96	565	294	271
151		151 ..	..	135	137	713	371	342
152		152 ..		100	102	544	267	277
		Ward No. 24 Total ..		**442**	**577**	**3,111**	**1,597**	**1,514**
153		25 153 ..		155	160	856	434	422
154		154 ..	..	128	128	757	396	361
155		155 ..	..	118	118	662	356	306
156		156 ..	..	84	84	388	197	191
157		157 ..		131	131	774	393	381
		Ward No. 25 Total ..	..	**616**	**621**	**3,437**	**1,776**	**1,661**
158		26 158 ..	..	147	147	760	389	371
159		159 ..		139	139	682	358	324
160		160 ..	..	79	111	534	284	250
161		161 ..	..	43	96	450	226	22
		Ward No. 26 Total ..	..	**408**	**493**	**2,426**	**1,257**	**1,169**

CENSUS ABSTRACT—*cont.*

TALUK

Scheduled Castes		Scheduled Tribes		Literate and Educated Persons		WORKERS					
						Total Workers (i—ix)		I Cultivators		II Agricultural Labourers	
M	F	M	F	M	F	M	F	M	F	M	F
9	10	11	12	13	14	15	16	17	18	19	20
147	133	..	..	170	74	140	38	2	..	..	..
..	..	..	..	276	142	207	27	15	..	1	..
..	..	..	..	211	107	209	39	7	..	..	..
..	..	..	..	295	229	185	15	1	..	2	..
147	**133**	..	..	**952**	**552**	**741**	**119**	**25**	..	**3**	..
..	..	..	..	297	189	238	29	..	..	..	..
..	..	..	..	235	216	172	28	2	1	..	..
..	..	..	..	331	233	199	23	..	..	..	..
..	..	..	..	**863**	**638**	**609**	**80**	**2**	**1**	..	..
..	..	..	..	386	217	290	23	2	..	..	..
..	..	..	..	303	260	205	10	1	..	..	..
45	48	..	..	231	165	147	17	.	..	1	..
45	**48**	..	..	**920**	**642**	**642**	**50**	**3**	..	**1**	..
..	..	..	..	305	181	241	24	..	..	..	..
..	..	..	..	138	74	137	20	..	..	..	..
..	..	..	..	188	73	144	2	8	..	..	..
..	..	..	..	245	113	198	25	4	..	..	..
..	..	..	..	204	148	154	13	..	..	2	..
..	..	..	..	**1,080**	**589**	**874**	**84**	**12**	..	**2**	..
..	..	..	..	245	109	235	15	.	..	..	..
..	.	..	..	282	168	210	9	..	..	..	..
..	..	..	..	302	169	199	11	..	..	..	..
..		..	..	170	105	111	12	1	..	2	..
.	..	..	..	281	160	214	10	.	..	..	..
..	.	..	..	**1,280**	**711**	**969**	**57**	**1**	..	**2**	..
..	..	..	..	296	197	216	56	3	..	..	..
..	..	..	..	239	160	193	44	.	..	..	..
..	.	..	..	235	144	160	35	..	..	..	..
..	..	.	..	164	91	143	35	..	..	1	..
..	..	..	..	**934**	**592**	**712**	**170**	**3**	..	**1**	.

URBAN BLOCKWISE PRIMARY

5. PALLADAM

Serial No.	Location Code No.	Name of Town/Ward/ Enumerator's Block No.		WORKERS							
				III Livestock, Forestry, Fishing, Hunting, Plantations, Orchards & Allied activities		IV Mining and Quarrying		(V) Manufacturing, Processing Servicing and Repairs			
								(a) Household Industry		(b) Other than Household Industry	
				M	F	M	F	M	F	M	F
				21	22	23	24	25	26	27	28
	XVII	TIRUPPUR (M)—*cont.*									
		Ward	E.B. No.								
138	21		138	..	..	..	..	..	..	16	1
139			139	..	..	..	..	..	..	80	21
140			140	..	1	..	..	..	..	95	31
141			141	..	1	..	..	..	..	46	1
		Ward No. 21 Total		..	**2**	..	..	..	..	**237**	**54**
142	22		142	..	3	..	..	..	..	63	6
143			143	..	..	..	..	..	..	48	9
144			144	..	..	..	..	7	..	74	7
		Ward No. 22 Total		..	**3**	..	..	**7**	..	**185**	**22**
145	23		145	..	..	..	..	..	..	64	2
146			146	..	..	..	..	..	..	37	..
147			147	..	..	..	..	21	7	37	1
		Ward No. 23 Total		..	..	..	..	**21**	**7**	**138**	**3**
148	24		148	..	..	..	..		..	99	11
149			149	..	.	..	..	..	..	64	3
150			150	..	..	..	..	2	..	50	.
151			151	..	1	..	..	3	6	62	3
152			152	..	.	.	.	..	..	59	4
		Ward No. 24 Total		..	1	..	..	**5**	**6**	**334**	**21**
153	25		153	..	.	..	..	..	..	91	9
154			154	..	..	..	..	..	..	93	4
155			155	..	..	..	..	1	..	97	4
156			156	..	..	..	..	.	..	40	4
157			157	..	..	1	..	..	..	72	4
		Ward No. 25 Total		..	..	**1**	.	**1**	..	**393**	**25**
158	26		158	..	..	..	..	1	..	70	19
159			159	..	..	..	.	..	..	78	16
160			160	..	..	..	.	4	..	62	10
161			161	..	..	..		5	3	65	9
		Ward No. 26 Total		..	..	..	..	**10**	**3**	**275**	**54**

CENSUS ABSTRACT—*cont.*

TALUK

WORKERS									
VI		VII		VIII		IX		X	
Construction		Trade and Commerce		Transport, Storage & Communications		Other Services		Non-Workers	
M	F	M	F	M	F	M	F	M	F
29	30	31	32	33	34	35	36	37	38
7	..	41	..	11	..	63	37	157	243
1	..	36	..	30	..	44	6	168	317
..	..	38	3	46	..	22	5	150	310
1	..	98	2	22	..	14	12	184	323
9	..	**213**	**5**	**109**	..	**143**	**60**	**659**	**1,193**
2	..	130	13	15	..	25	10	152	270
..	1	82	7	12	..	28	10	126	305
1	..	66	..	16	..	35	16	205	357
3	**1**	**278**	**20**	**43**	..	**88**	**36**	**483**	**932**
2	..	183	5	20	..	19	16	153	307
..	..	128	3	10	..	29	7	154	344
..	1	61	3	4	..	23	5	175	303
2	**1**	**372**	**11**	**34**	..	**71**	**28**	**482**	**954**
40	10	86	1	5	..	11	2	185	393
5	1	34	5	5	..	29	11	102	187
3	..	64	2	7	..	10	..	150	269
2	..	95	8	9	..	22	8	173	317
13	1	36	2	11	..	33	6	113	264
63	**12**	**315**	**18**	**37**	..	**105**	**27**	**723**	**1,430**
5	..	104	2	13	2	22	2	199	407
2	..	86	3	8	..	21	2	186	352
2	..	73	..	12	..	14	7	157	295
..	..	41	1	9	..	18	7	86	179
2	..	120	4	10	..	10	1	179	371
11	..	**424**	**10**	**52**	**2**	**85**	**19**	**807**	**1,604**
12	2	81	7	20	2	29	26	173	315
3	..	57	14	19	..	36	14	165	280
3	1	60	9	15	1	16	14	124	215
6	..	35	12	7	..	24	11	83	189
24	**3**	**233**	**42**	**61**	**3**	**105**	**65**	**545**	**999**

URBAN BLOCKWISE PRIMARY

5. PALLADAM

Serial No.	Location Code No.	Name of Town/Ward/ Enumerator's Block No.		Area of Town in Sq. Km.	Occupied Residential Houses	No. of House-holds	Total Population including Institutional & Houseless Population		
							P	M	F
0	1	2		3	4	5	6	7	8
	XVII	**TIRUPPUR (M)—*cont.***							
		Ward	E.B. No.						
162		27	162 ..	..	183	184	785	389	396
163			163 ..	..	158	158	708	370	338
164			164 ..	..	187	196	834	449	385
		Ward No. 27 Total	..	..	**528**	**538**	**2,327**	**1,208**	**1,119**
165		28	165 ..	.	105	105	448	233	215
166			166 .	..	132	132	508	255	253
167			167 ..	..	220	220	904	486	418
168			168 ..	..	129	138	591	314	277
169			169 .		125	125	551	291	260
170			170 ..	..	168	168	810	418	392
171			171 ..	..	55	154	776	392	384
172			172 ..		147	147	791	417	374
		Ward No. 28 Total		..	**1,081**	**1,189**	**5,379**	**2,806**	**2,573**
		Town Total	..	**11.92**	**21,005**	**23,717**	**113,302**	**58,771**	**54,531**
	XVIII	**CHETTIPALAYAM (P)**							
		Ward	E.B. No.						
1		**Ward No. 1 Total**	670 ..		**86**	**98**	**443**	**209**	**234**
2		2	671 .	.	71	72	300	158	142
			672	.	87	97	466	240	226
3		**Ward No. 2 Total**			**158**	**169**	**766**	**398**	**368**
4		**Ward No. 3 Total**	673 ..		**61**	**72**	**318**	**149**	**169**
5		**Ward No. 4 Total**	674 ..		**73**	**85**	**359**	**179**	**180**
6		**Ward No. 5 Total**	675	..	**98**	**119**	**571**	**274**	**297**
7		**Ward No. 6 Total**	676 .		**79**	**92**	**400**	**204**	**196**
8		**Ward No. 7 Total**	677 ..		**91**	**100**	**477**	**244**	**233**
9		8	678 .	..	52	72	342	175	167
10			679 ..	..	85	112	484	244	240
		Ward No. 8 Total	..	..	**137**	**184**	**826**	**419**	**407**
		Town Total	..	**10.38**	**783**	**919**	**4,160**	**2,076**	**2,084**

CENSUS ABSTRACT—*cont.*

TALUK

Scheduled Castes		Scheduled Tribes		Literate and Educated Persons		WORKERS					
						Total Workers (i—ix)		I Cultivators		II Agricultural Labourers	
M	F	M	F	M	F	M	F	M	F	M	F
9	10	11	12	13	14	15	16	17	18	19	20
..	..	..	..	246	104	234	54	1	..	..	..
..	..	..	..	217	89	211	51	..	..	..	..
..	..	..	..	269	113	269	39	..	..	..	..
..	..	..	..	**732**	**306**	**714**	**144**	**1**	..	..	..
8	9	..	..	126	34	145	102	12	1	13	19
..	.	..	..	138	38	164	54	1	..	1	2
2	1	..	..	311	97	304	109	4	..	1	..
198	186	..	..	84	25	193	46	12	..	56	32
7	9	..	..	161	70	175	13	1	..	..	..
18	11	..	..	244	102	252	59	1	..	7	9
..	..	..	..	237	113	252	57	1	..	..	..
44	39	..	..	241	109	227	32	2	..	..	..
277	**255**	..	..	**1,542**	**588**	**1,712**	**472**	**34**	**1**	**78**	**62**
3,037	**2,892**	**72**	**56**	**39,697**	**22,162**	**33,785**	**6,813**	**626**	**49**	**509**	**173**
58	**81**	..	..	**65**	**19**	**141**	**39**	**48**	**20**	**35**	**8**
..	..	..	..	30	3	92	18	15	..	5	9
69	67	..	..	61	8	141	11	21	1	26	..
69	**67**	..	..	**91**	**11**	**233**	**29**	**36**	**1**	**31**	**9**
51	**60**	..	..	**56**	**19**	**87**	**49**	**5**	**1**	**11**	..
..	..	..	..	**139**	**72**	**117**	**9**	**4**	..	..	..
56	**68**	..	..	**143**	**100**	**157**	**16**	**10**	..	**33**	**6**
..	..	..	..	**143**	**93**	**121**	**31**	**18**	**3**	**1**	**2**
86	**88**	..	..	**100**	**51**	**112**	**6**	**2**	..	**10**	..
..	..	..	..	124	61	110	17	1	1	1	..
..	..	..	..	131	57	153	37	6	1	2	..
..	..	..	..	**255**	**118**	**263**	**54**	**7**	**2**	**3**	..
320	**364**	..	..	**992**	**483**	**1,231**	**233**	**130**	**27**	**124**	**25**

5. PALLADAM

Serial No.	Location Code No.	Name of Town/Ward/ Enumerator's Block No.		WORKERS							
				III Livestock, Forestry, Fishing, Hunting, Plantations, Orchards & Allied activities		IV Mining and Quarrying		(V) Manufacturing, Processing, Servicing and Repairs			
								(a) Household Industry		(b) Other than Household Industry	
				M	F	M	F	M	F	M	F
				21	22	23	24	25	26	27	28
		XVII TIRUPPUR (M)—*cont.*									
		Ward	E.B. No.								
162		27	162	.. 1	..	..	..	1	..	90	30
163			163	.. ..	..	..	..	1	..	112	24
164			164	. 1	..	..	..	30	2	95	18
		Ward No. 27 Total		.. **2**	..	..	..	**32**	**2**	**297**	72
165		28	165	.. 1	..	..	..	1	..	57	76
166			166	.. .	..	..	..	3	..	68	25
167			167	. 5	..	..	..	..	..	155	94
168			168	.. .	.	.	..	3	..	35	9
169			169	.. ..		.	.	13	..	76	6
170			170	.. ..	..	..	.	3	..	125	36
171			171	.. ..	..	..	.	..	..	117	24
172			172	.. ..	..	..	..	..	..	106	11
		Ward No. 28 Total		.. **6**	..	..	..	**23**	..	**739**	**281**
		Town Total		.. **39**	**13**	..	..	**3,091**	**702**	**15,054**	**3,331**
		XVIII CHETTIPALAYAM (P)—*cont.*									
		Ward	E.B.No.								
1		**Ward No. 1 Total**	670	.. ..	..	..	..	**51**	**9**	**4**	**1**
2		2	671	. .	2	..	..	21	1	34	2
3			672	.		..	..	21	..	53	7
		Ward No. 2 Total		. ..	2	..	..	**42**	**1**	**87**	**9**
4		**Ward No. 3 Total**	673	.. ..		..	..	..	..	**45**	**14**
5		**Ward No. 4 Total**	674	.. ..		.	..	**91**	..	**15**	**5**
6		**Ward No. 5 Total**	675	.. **2**	**1**	..	..	**5**	..	**72**	**1**
7		**Ward No. 6 Total**	676	.. ..	.	.		**40**	**11**	27	4
8		**Ward No. 7 Total**	677	.. ..	..	.	..	**15**	..	**12**	**3**
9		8	678	.. ..	..	..	..	79	1	16	5
10			679	.. 1	3	..	..	36	1	91	23
		Ward No. 8 Total		.. **1**	**3**	..	..	**115**	**2**	**107**	**28**
		Town Total		.. **3**	**6**	.	..	**359**	**23**	**369**	**65**

CENSUS ABSTRACT—*cont.*

TALUK

WORKERS									
VI		VII		VIII		IX		X	
Construction		Trade and Commerce		Transport, Storage & Communications		Other Services		Non-Workers	
M	F	M	F	M	F	M	F	M	F
29	30	31	32	33	34	35	36	37	38
37	6	61	14	14	..	29	4	155	342
15	4	51	21	19	..	13	2	159	287
23	7	72	6	26	..	22	6	180	346
75	**17**	**184**	**41**	**59**	..	**64**	**12**	**494**	**975**
..	..	23	2	8	..	30	4	88	113
20	9	35	4	10	..	26	14	91	199
26	6	44	2	21	..	48	7	182	309
4	1	13	2	5	..	65	2	121	231
2	..	52	3	11	..	20	4	116	247
7	2	67	8	9	.	33	4	166	333
3	..	86	20	18	..	27	13	140	327
9	5	65	11	10	..	35	5	190	342
71	**23**	**385**	**52**	**92**	..	**284**	**53**	**1,094**	**2,101**
1,050	**366**	**7,047**	**826**	**2,056**	**47**	**4,313**	**1,306**	**24,986**	**47,718**
..	..	**1**	..	..	..	**2**	**1**	**68**	**195**
..	..	..	..	..	..	17	4	66	124
2	..	2	3	1	.	15	..	99	215
2	..	**2**	**3**	**1**	..	**32**	**4**	**165**	**339**
17	**30**	**6**	**4**	**1**	..	**2**	..	**62**	**120**
..	..	**4**	**1**	..	..	**3**	**3**	**62**	**171**
3	**1**	**15**	**5**	**5**	..	**12**	**2**	**117**	**281**
2	**2**	23	**6**	..	**1**	**10**	**2**	**83**	**165**
8	..	**5**	**2**	**54**	..	**6**	**1**	**132**	**227**
..	..	5	2	3	4	5	4	65	150
1	..	9	7	4	1	3	1	91	203
1	..	**14**	**9**	**7**	**5**	**8**	**5**	**156**	**353**
33	**33**	**70**	**30**	**68**	**6**	**75**	**18**	**845**	**1,851**

URBAN BLOCKWISE PRIMARY

5. PALLADAM

Serial No.	Location Code No	Name of Town/Ward/ Enumerator's Block No.			Area of Town in Sq. Km.	Occupied Residential Houses	No. of House-holds	Total Population including Institutional & Houseless Population		
								P	M	F
0	1	2			3	4	5	6	7	8
	XIX	**VELAMPALAYAM (P)**								
		Ward		E.B. No.						
1		**Ward No. I**	**Total**	680 ..	..	**147**	**164**	**768**	**389**	**379**
2		II		681 ..	..	105	116	594	300	294
3				682 ..	..	85	116	558	284	274
		Ward No. II	**Total**	..	..	**190**	**232**	**1,152**	**584**	**568**
4		III		683 ..	..	95	97	523	273	250
5				684 ..	..	82	120	597	310	287
		Ward No. III	**Total**	..	..	**177**	**217**	**1,120**	**583**	**537**
6		IV		685 ..	..	82	99	489	241	248
7				686 ..	..	76	107	486	248	238
		Ward No. IV	**Total**	..	..	**158**	**206**	**975**	**489**	**486**
8		**Ward No. V**	**Total**	687 ..	..	**115**	**145**	**695**	**352**	**343**
9		VI		688 ..	..	70	95	402	210	192
10				689 ..	..	82	118	566	304	262
		Ward No. VI	**Total**	.	..	**152**	**213**	**968**	**514**	**454**
11		VII		690 .	.	94	134	648	332	316
12				691 ..	..	117	126	577	307	270
13				692 ..	.	94	97	458	215	243
		Ward No. VII	**Total**	..	.	**305**	**357**	**1,683**	**854**	**829**
14		VIII		693 ..	.	110	111	462	236	226
15				694 ..	.	82	83	328	163	165
		Ward No. VIII	**Total**	..	..	**192**	**194**	**790**	**399**	**391**
16		**Ward No. IX**	**Total**	695 ..	..	**110**	**112**	**552**	**299**	**253**
17		X		696 ..	..	82	97	390	199	191
18				697 ..	..	74	102	537	281	256
		Ward No. X	**Total**	..	..	**156**	**199**	**927**	**480**	**447**
19		XI		698 ..	..	110	117	522	263	259
20				699 ..	..	67	69	369	195	174
		Ward No. XI	**Total**	..	..	**177**	**186**	**891**	**458**	**433**
			Town Total	..	**14.81**	**1,879**	**2,225**	**10,521**	**5,401**	**5,12**

CENSUS ABSTRACT—*cont.*

TALUK

Scheduled Castes		Scheduled Tribes		Literate and Educated Persons		WORKERS					
						Total Workers (i—ix)		I Cultivators		II Agricultural Labourers	
M	F	M	F	M	F	M	F	M	F	M	F
9	10	11	12	13	14	15	16	17	18	19	20
3	3	..	..	249	99	202	3	8	..	2	..
..	..	..	..	227	158	176	20	2	..	..	..
..	..	..	..	163	107	175	25	..	..	..	..
..	..	..	..	390	265	351	45	2	..	..	..
..	..	..	..	154	76	144	7	..	..	..	..
84	76	..	..	152	90	180	40	13	..	34	22
84	76	..	..	306	166	324	47	13	..	34	22
.	..	..	..	175	116	130	15	1	..	..	..
9	12	..	..	158	139	141	30	6	1	..	..
9	12	..	..	333	255	271	45	7	1	..	..
67	83	.	..	196	85	214	60	9	1	7	1
..	..	..	..	149	64	121	31	3	..	..	1
10	8	..	..	202	100	171	50	9	1	5	1
10	8	..	..	351	164	292	81	12	1	5	2
..	..	.	..	181	67	210	24	3	..	3	..
5	3	.	..	199	90	185	47	39	..	13	6
144	169	..	..	66	15	138	65	7	1	78	42
149	172	..	..	446	172	533	136	49	1	94	48
39	43	..	..	105	28	158	40	30	3	33	24
3	10	..	..	44	16	119	28	25	3	4	1
42	53	..	..	149	44	277	68	55	6	37	25
..	.	.	.	119	39	210	29	81	..	5	..
.	..	..	.	124	58	131	44	31	21	6	4
56	52	..	.	161	75	138	23	13	..	5	..
56	52	..	..	285	133	269	67	44	21	11	4
1	3	..	.	181	54	170	17	.	.	1	..
178	157	..	..	25	1	123	2	7		101	1
179	160	..	..	206	55	293	19	7	.	102	1
599	619	..	..	3,030	1,477	3,236	600	287	31	297	103

URBAN BLOCKWISE PRIMARY

5. PALLADAM

Serial No.	Location Code No.	Name of Town/Ward/ Enumerator's Block No.		Area of Town in Sq. Km.	Occupied Residential Houses	No. of House-holds	Total Population including Institutional & Houseless Population		
							P	M	F
0	1	2		3	4	5	6	7	8
	XX	VEERAPANDI (P)							
		Ward	E.B. No.						
1		I	700 ..	..	118	159	721	374	347
2			701 ..	..	120	126	600	300	300
		Ward No. I	**Total** ..	..	**238**	**285**	**1,321**	**674**	**647**
3		II	702 ..	..	83	107	471	237	234
4			703 ..	..	99	150	725	371	354
5			704 ..	..	65	93	478	244	234
		Ward No. II	**Total** ..	..	**247**	**350**	**1,674**	**852**	**822**
6		III	705 ..	..	96	117	551	282	269
7			706 ..	..	89	111	567	284	283
8			707 ..	..	93	127	558	302	256
		Ward No. III	**Total** ..	..	**278**	**355**	**1,676**	**868**	**808**
		Town	**Total** ..	**10.54**	**763**	**990**	**4,671**	**2,394**	**2,277**
	XVI	PALLADAM (P)							
		Ward	E.B. No.						
1		1	640 ..	..	52	54	251	125	126
2			641 ..	..	90	101	462	233	229
3			642 ..	..	86	86	334	177	157
		Ward No. 1	**Total** ..	..	**228**	**241**	**1,047**	**535**	**512**
4		2	643 ..	.	90	90	376	188	188
5			644 ..	.	85	88	360	174	186
6			645 ..	..	35	49	206	109	97
		Ward No. 2	**Total** ..	..	**210**	**227**	**942**	**471**	**471**
7		3	646 ..	..	71	71	365	191	174
8			647 ..	..	89	113	527	343	184
9			648 ..	..	105	134	565	296	269
		Ward No. 3	**Total** ..	..	**265**	**318**	**1,457**	**830**	**627**
10		4	649 ..	..	63	63	301	156	145
11			650 ..	..	139	139	586	311	275
12			651 ..	..	75	80	407	199	208
		Ward No. 4	**Total** ..	..	**277**	**282**	**1,294**	**666**	**628**

Note :- For P. C. A. in respect of Avanashi (P) and Thirumuruganpoondi (P) L. C. Nos. XXV and XXVI respectively Coming under Tirupur Agglomeration, please refer Avanashi Taluk.

CENSUS ABSTRACT—*cont.*

TALUK

Scheduled Castes		Scheduled Tribes		Literate and Educated Persons		WORKERS					
						Total Workers (i—ix)		I Cultivators		II Agricultural Labourers	
M	F	M	F	M	F	M	F	M	F	M	F
9	10	11	12	13	14	15	16	17	18	19	20
92	76	..	..	178	55	198	76	..	..	..	..
26	30	..	..	104	46	201	13	40	..	10	..
118	**106**	..	..	**282**	**101**	**399**	**89**	**40**	..	**10**	..
110	114	..	..	92	32	157	132	7	3	73	114
..	..	..	..	279	121	250	206	12	15	2	10
2	2	..	..	86	30	144	12	40	..	4	1
112	**116**	..	..	**457**	**183**	**551**	**350**	**59**	**18**	**79**	**125**
149	145	..	..	132	38	169	63	9	1	52	33
..	..	..	..	130	48	162	42	12	2	8	6
9	7	..	..	165	74	178	30	22	8	8	6
158	**152**	..	..	**427**	**160**	**509**	**135**	**43**	**11**	**68**	**45**
388	**374**	..	..	**1,166**	**444**	**1,459**	**574**	**142**	**29**	**157**	**170**
..	..	..	..	64	32	64	4	38	1	5	3
171	171	..	..	52	11	144	33	24	..	40	26
90	75	..	..	69	29	99	8	1	..	30	2
261	**246**	..	..	**185**	**72**	**307**	**45**	**63**	**1**	**75**	**31**
..	..	..	..	101	51	109	4	14	..	5	..
..	..	..	..	118	70	100	5	6	..	1	..
..	..	..	..	60	30	51	5	9	1	..	..
..	..	..	..	**279**	**151**	**260**	**14**	**29**	**1**	**6**	..
..	..	..	..	147	115	94	5	9	..	..	1
14	1	..	..	259	96	155	12	15	3	2	1
7	3	..	..	230	132	162	24	3	..	..	3
21	**4**	..	.	**636**	**343**	**411**	**41**	**27**	**3**	**2**	**5**
..	..	..	.	107	79	73	6	6	..	..	..
..	..	..	.	225	135	174	27	..	..	4	..
..	..	..	..	130	93	106	14	..	..	..	..
..	..	.		**462**	**307**	**353**	**47**	**6**	..	**4**	..

URBAN BLOCKWISE PRIMARY

5. PALLADAM

Serial No	Location Code No.	Name of Town/Ward/ Enumerator's Block No.	WORKERS							
			III Livestock, Forestry, Fishing, Hunting, Plantations, Orchards & Allied activities		IV Mining and Quarrying		(V) Manufacturing, Processing, Servicing and Repairs			
							(a) Household Industry		(b) Other than Household Industry	
			M	F	M	F	M	F	M	F
			21	22	23	24	25	26	27	28
	XX	VEERAPANDI (P)								
	Ward	E.B. No.								
1	I	700 ..	2	..	..	..	5	..	70	56
2		701 .	..	..	..	..	1	..	53	11
	Ward No. I Total	.	**2**	..	.	..	**6**	..	**123**	**67**
3	II	702 .	4	..	.	..	12	10	39	3
4		703 .	..	2	..	..	154	152	43	14
5		704 ..	..	..	.	..	53	9	11	1
	Ward No. II Total	.	**4**	**2**	..	..	**219**	**171**	**93**	**18**
6	III	705 .	1	2	..	..	..	..	58	23
7		706 ..	..	..	..	.	4	..	67	31
8		707 ..	..	1	..	..	.	..	51	8
	Ward No. III Total	..	**1**	**3**	..		**4**	..	**176**	**62**
	Town Total	.	**7**	**5**	..	..	**229**	**171**	**392**	**147**
	XVI	PALLADAM (P)								
	Ward	E.B. No.								
1	1	640 ..	..	..	..	..	..	..	3	..
2		641 ..	..	..	..	..	2	..	21	..
3		642 ..	..	..	..	..	9	3	12	..
	Ward No. 1 Total	..		..	.	..	**11**	**3**	**36**	..
4	2	643 ..	..	..	..	..	1	..	20	..
5		644 ..	..	..	.	..	21	..	10	1
6		645 ..	..	..		..	..	..	5	3
	Ward No. 2 Total	..	..	..	.	..	**22**	..	**35**	**4**
7	3	646 ..	..	..	..	..	3	..	11	..
8		647 ..	..	..	..	..	10	..	12	..
9		648 ..	2	2	..	..	..	..	38	5
	Ward No. 3 Total	..	**2**	**2**	..	..	**13**	..	**61**	**5**
10	4	649 ..	..	..	..	..	..	..	20	2
11		650 ..	..	..	..	..	35	6	27	..
12		651 ..	..	..	..	..	1	..	27	2
	Ward No. 4 Total	..	..	..	..	..	**36**	**6**	**74**	**4**

CENSUS ABSTRACT—*cont.*

TALUK

WORKERS									
VI		VII		VIII		IX		X	
Construction		Trade and Commerce		Transport, Storage & Communications		Other Services		Non-Workers	
M	F	M	F	M	F	M	F	M	F
29	30	31	32	33	34	35	36	37	38
..	..	53	2	59	17	9	1	176	271
..	..	32	1	20	1	45	..	99	287
..	..	**85**	**3**	**79**	**18**	**54**	**1**	**275**	**558**
1	.	7	1	4	..	10	1	80	102
..	..	18	7	8	..	13	6	121	148
6	..	3	1	25	..	2	..	100	222
7	..	**28**	**9**	**37**	..	**25**	**7**	**301**	**472**
..	..	19	..	8	1	22	3	113	206
3	..	6	..	2	.	60	3	122	241
..	..	22	.	18	4	57	3	121	226
3	..	**47**	..	**28**	**5**	**139**	**9**	**359**	**673**
10	.	**160**	**12**	**144**	**23**	**218**	**17**	**935**	**1,703**
4	..	9	..	1	..	4	..	61	122
..	..	16	..	36	3	5	4	89	196
5	..	9	1	5	..	28	2	78	149
9	..	**34**	**1**	**42**	**3**	**37**	**6**	**228**	**467**
2	..	51	..	7	1	9	3	79	184
2	..	27	1	12	.	21	3	74	181
10	1	15	..	8	.	4	..	58	92
14	**1**	**93**	**1**	**27**	**1**	**34**	**5**	**211**	**457**
1	..	35	1	4	.	31	3	97	169
..	..	78	3	6	..	32	5	188	172
4	..	68	8	11	.	36	6	134	215
5	.	**181**	**12**	**21**	..	**99**	**14**	**419**	**586**
..	..	24	..	3		20	4	83	139
5	..	37	5	19	7	47	9	137	248
..	..	47	4	7	1	24	7	93	194
5	..	**108**	**9**	**29**	**8**	**91**	**20**	**313**	**581**

URBAN BLOCKEWISE PRIMARY

5. PALLADAM

Serial No.	Location Code No.	Name of Town/ward/ Enumerator's Block No.		Area of Town in Sq. Km.	Occupied Residential Houses	No. of House-holds	Total Population including Institutional & Houseless Population		
							P	M	F
0	1	2		3	4	5	6	7	8
	XVI	**PALLADAM (P)**							
		Ward	E.B. No.						
13		5	652 ..	..	64	64	291	152	139
14			653 ..	..	96	101	445	213	232
15			654 ..	..	123	123	554	288	266
		Ward No. 5 Total	..	..	**283**	**288**	**1,290**	**653**	**637**
16		6	655 ..	..	74	74	327	186	141
17			656 ..	..	82	97	445	222	223
		Ward No. 6 Total	..	..	**156**	**171**	**772**	**408**	**364**
18		7	657 ..	..	90	112	532	289	243
19			658 ..	..	101	113	518	274	244
		Ward No. 7 Total	..	..	**191**	**225**	**1,050**	**563**	**487**
20		8	659 ..	..	106	108	515	265	250
21			660 ..	..	71	85	359	189	170
		Ward No. 8 Total	..	..	**177**	**193**	**874**	**454**	**420**
22		9	661 ..	..	87	93	422	222	200
23			662 ..	..	125	128	617	317	300
		Ward No. 9 Total	..	..	**212**	**221**	**1,039**	**539**	**500**
24		10	663 ..	.	95	102	464	231	233
25			664 ..	..	64	80	347	188	159
		Ward No. 10 Toatl	..	..	**159**	**182**	**811**	**419**	**392**
26		11	665 ..	..	99	99	522	260	262
27			666 ..	..	98	103	447	246	201
28			667 ..	..	91	103	443	221	222
		Ward No. 11 Total	..	..	**288**	**305**	**1,412**	**727**	**685**
29		12	668 ..	..	85	96	366	194	172
30			669 ..	..	102	104	482	240	242
		Ward No. 12 Total	..	..	**187**	**200**	**848**	**434**	**414**
		Town Total	..	**12.97**	**2,633**	**2,853**	**12,836**	**6,699**	**6,137**

CENSUS ABSTRACT—*cont.*

TALUK

Scheduled Castes		Scheduled Tribes		Literate and Educated Persons		WORKERS					
						Total Workers (i—ix)		I Cultivators		II Agricultural Labourers	
M	F	M	F	M	F	M	F	M	F	M	F
9	10	11	12	13	14	15	16	17	18	19	20
..	..	..	..	114	77	79	25	21	5	1	..
..	..	..	..	133	78	130	56	19	17	11	12
168	148	..	..	93	37	172	96	2	3	99	87
168	**148**	..	..	**340**	**192**	**381**	**177**	**42**	**25**	**111**	**99**
..	..	..	..	146	93	125	45	21	4	4	..
6	9	..	..	185	172	113	8	..	..	..	..
6	**9**	..	..	**331**	**265**	**238**	**53**	**21**	**4**	**4**	..
2	1	..	..	220	110	171	18	24	7	2	2
3	1	..	..	186	107	154	4	1	..	..	..
5	**2**	..	..	**406**	**217**	**325**	**22**	**25**	**7**	**2**	**2**
..	..	..	..	162	63	157	31	4	..	2	**2**
40	33	..	..	64	30	141	8	4	..	53	7
40	**33**	..	..	**226**	**93**	**298**	**39**	**8**	..	**55**	**9**
..	..	..	..	100	47	164	132	70	39	..	1
218	202	.	..	71	33	202	135	11	3	127	121
218	**202**	..	.	**171**	**80**	**366**	**267**	**81**	**42**	**127**	**122**
..	..	..	..	147	37	160	12	44	..	29	5
..	..	..	..	113	49	131	17	28	..	91	14
..	..	..	..	**260**	**86**	**291**	**29**	**72**	..	**120**	**19**
44	48	..	.	92	19	165	54	28	..	57	41
86	68	..	..	107	33	138	88	21	9	56	76
34	30	..		107	33	148	45	47	23	31	18
164	**146**	..	..	**306**	**85**	**451**	**187**	**96**	**32**	**144**	**135**
..	..	..	..	106	28	135	33	44	15	24	18
96	103	..	..	100	23	159	129	47	48	67	72
96	**103**	..	..	**206**	**51**	**294**	**162**	**91**	**63**	**91**	**90**
979	**893**	..	..	**3,808**	**1,942**	**3,975**	**1,083**	**561**	**178**	**741**	**512**

URBAN BLOCKWISE PRIMARY

5. PALLADAM

Serial No.	Location Code No.	Name of Town/ward/ Enumerator's Block No.			WORKERS							
					III Livestock, Forestry, Fishing, Hunting, Plantations, Orchards & Allied activities		IV Mining and Quarrying		(V) Manufacturing, Processing, Servicing and Repairs			
									(a) Household Industry		(b) Other than Household Industry	
					M	F	M	F	M	F	M	F
					21	22	23	24	25	26	27	28
	XVI	PALLADAM (P)										
		Ward		E.B. No.								
13		5		652	..	..	..	..	7	4	28	11
14				653	..	..	..	..	7	..	32	13
15				654	..	..	..	..	7	..	19	2
		Ward No. 5	**Total**		..	..	..	..	**21**	**4**	**79**	**26**
16		6		655	..	..	..	..	19	6	2	..
17				656	..	..	..	..	2	..	12	..
		Ward No. 6	**Total**		..	..	..	..	**21**	**6**	**14**	..
18		7		657	..	..	..	..	..	..	47	..
19				658	..	..	..	..	4	..	61	..
		Ward No. 7	**Total**		..	..	..	..	**4**	..	**108**	..
20		8		659	..	3	..	..	3	5	71	1
21				660	..	..	..	..	..	..	27	..
		Ward No. 8	**Total**		..	**3**	..	..	**3**	**5**	**98**	**1**
22		9		661	..	..	3	..	5	4	14	12
23				662	..	3	..	..	..	..	20	..
		Ward No. 9	**Total**		..	**3**	**3**	..	**5**	**4**	**34**	**12**
24		10		663	..	..	..	..	6	..	34	1
25				664	..	..	..	..	..	..	3	..
		Ward No. 10	**Total**		..	..		..	**6**	..	**37**	**1**
26		11		665	..	9	4	..	..	..	55	2
27				666	..	..	..	..	10	..	35	1
28				657	..	..	..	..	5	..	42	..
		Ward No. 11	**Total**		..	**9**	**4**	..	**15**	..	**132**	3
29		12		668	..	..	..	..	4	..	45	..
30				669	..	..	..	..	14	..	22	2
		Ward No. 12	**Total**		..	..	..	..	**18**	..	**67**	**2**
			Town Total		..	**17**	**9**	..	**175**	**28**	**775**	**58**

CENSUS ABSTRACT—*cont.*

TALUK

WORKERS									
VI		VII		VIII		IX		X	
Construction		Trade and Commerce		Transport, Storage & Communications		Other Services		Non-Workers	
M	F	M	F	M	F	M	F	M	F
29	30	31	32	33	34	35	36	37	38
1	..	6	2	7	..	8	3	73	114
18	10	17	3	4	..	22	1	83	176
10	2	13	1	2	..	20	1	116	170
29	**12**	**36**	**6**	**13**	..	**50**	**5**	**272**	**460**
1	..	47	29	9	1	22	5	61	96
.	..	24	2	5	..	70	6	109	215
1	..	**71**	**31**	**14**	**1**	**92**	**11**	**170**	**311**
..	..	37	2	13	..	48	7	118	225
1	..	52	..	17	1	18	3	120	240
1	..	**89**	**2**	**30**	**1**	**66**	**10**	**238**	**465**
..	..	51	15	11	5	12	3	108	219
..	..	37	..	4	1	16	..	48	162
..	..	**88**	**15**	**15**	**6**	**28**	3	**156**	**381**
4	1	14	9	49	35	8	28	58	68
..	..	7	1	17	7	17	3	115	165
4	**1**	**21**	**10**	**66**	**42**	**25**	**31**	**173**	**233**
..	..	28	..	10	..	9	6	71	221
..	..	..	.	2	..	7	3	57	142
..	..	**28**	..	**12**	..	**16**	**9**	**128**	**363**
..	..	7	..	5	6	4	1	95	208
..	..	2	1	2	..	12	1	108	113
9	4	4	..	3	..	7	..	73	177
9	**4**	**13**	**1**	**10**	**6**	**23**	**2**	**276**	**498**
1	..	6	..	7	..	4	..	59	139
..	..	2	..	1	..	6	7	81	113
1	..	**8**	..	**8**	..	**10**	**7**	**140**	**252**
78	**18**	**770**	**88**	**287**	**68**	**571**	**124**	**2,724**	**5,054**

URBAN BLOCKWISE PRIMARY

5. PALLADAM

Serial No.	Location Code No.	Name of Town/Ward/ Enumerator's Block No.	Area of Town in Sp. Km.	Occupied Residential Houses	No. of House-holds	Total Population including Institutional & Houseless Population		
						P	M	F
0	1	2	3	4	5	6	7	8
	XXI	**MUTHUGOUNDENPUDUR RAILWAY COLONY (N.P.)**						
1		**Town Total** E.B. No. 708 ..	**0.83**	**12**	**12**	**35**	**22**	**13**
	XXII	**SULUR (P)**						
		Ward						
1		1 E.B. No. 709 ..		77	79	340	191	149
2		710 ..	..	96	108	450	214	236
3		711 ..	..	97	103	451	213	238
		Ward No. 1 Total ..	..	**270**	**290**	**1,241**	**618**	**623**
4		2 712 ..		92	100	441	218	223
5		713 ..	.	68	68	307	159	148
6		714 ..	..	60	82	343	172	171
		Ward No. 2 Total ..	..	**220**	**250**	**1,091**	**549**	**542**
7		3 715 .	.	105	105	480	255	225
8		716 ..	..	68	68	309	141	168
		Ward No. 3 Total ..	..	**173**	**173**	**789**	**396**	**393**
9		4 717 ..	.	54	62	323	168	155
10		718 ..	.	73	105	438	210	228
		Ward No. 4 Total ..	..	**127**	**167**	**761**	**378**	**383**
11		5 719 ..	..	54	72	299	159	140
12		720 ..	.	64	92	363	167	196
13		721 ..	..	55	63	287	141	146
		Ward No. 5 Total ..	..	**173**	**227**	**949**	**467**	**482**
14		6 722 .	..	103	116	496	247	249
15		723 ..	..	63	70	316	158	158
		Ward No. 6 Total ..	..	**166**	**186**	**812**	**405**	**407**
16		7 724 ..	.	127	141	661	326	335
17		725 ..	..	76	83	373	185	188
		Ward No. 7 Total ..	..	**203**	**224**	**1,034**	**511**	**532**

CENSUS ABSTRACT

TALUK

Scheduled Castes		Scheduled Tribes		Literate and Educated Persons		WORKERS					
						Total Workers (i—ix)		I Cultivators		II Agricultural Labourers	
M	F	M	F	M	F	M	F	M	F	M	F
9	10	11	12	13	14	15	16	17	18	19	20
1	**1**	..	..	**20**	**3**	**13**	..	.	..	..	..
3	6	..	..	146	68	122	23	3	..	4	..
154	176	..	..	106	67	118	81	2	..	44	66
159	180	..	..	136	84	99	13	..	..	59	10
316	**362**	..	..	**388**	**219**	**339**	**117**	**5**	..	**107**	**76**
64	72	..	..	144	85	83	2	2	..	5	..
61	71	..	..	87	23	97	23	1	..	35	21
..	..	..	..	124	84	101	7	3	..	5	..
125	**143**	..	.	**355**	**192**	**281**	**32**	**6**	..	**45**	**21**
183	160	..	.	92	25	140	74	28	3	100	70
140	166	.	..	51	39	94	44	.	..	69	42
323	**326**	..	.	**143**	**64**	**234**	**118**	**28**	**3**	**169**	**112**
20	18	..	..	128	63	96	33	4	..	25	24
194	207	..	..	106	24	125	63	6	..	70	61
214	**225**	..	..	**234**	**87**	**221**	**96**	**10**	..	**95**	**85**
.	.	.	..	95	56	86	9	12	..	..	1
..	..	..	..	110	72	105	32	9	2	17	6
	..	..	..	105	83	92	5	12	..	32	..
.	..	.	.	310	211	283	46	33	2	49	7
.	..	..		184	112	135	55	15	1	1	..
..	..	..	.	123	78	82	4	2	..	11	2
..	.	..	..	**307**	**190**	**217**	**59**	**17**	**1**	**12**	**2**
7	7	.	.	266	190	178	**29**	3	..	..	5
..	..	.	.	155	106	100	**29**	2	..	..	..
7	7	.	.	**421**	**296**	**278**	**58**	**5**	..	..	**5**

URBAN BLOCKWISE PRIMARY

5 PALLADAM

Serial No.	Location Code No.	Name of Town/Ward/ Enumerator's Block No.		WORKERS							
				III Livestock, Forestry, Fishing, Hunting, Plantations, Orchards & Allied activities		IV Mining and Quarrying		(V) Manufacturing, Processing, Servicing and Repairs			
								(a) Household Industry		(b) Other than Household Industry	
				M	F	M	F	M	F	M	F
				21	22	23	24	25	26	27	28
	XXI	MUTHUGOUNDENPUDUR RAILWAY COLONY (N P)									
1		Town Total	E.B. No. 708	..	..	..	..	..	..	1	..
	XXII	SULUR (P)									
		Ward	E.B. No.								
1	1		709	..	..	..	..	..	4	2	21	10
2			710	..	..	..	..	.	5	..	12	3
3			711	..	..	..	..	..	..	..	4	..
		Ward No. 1 Total		..	..	..	..	..	**9**	**2**	**37**	**13**
4	2		712	..	..	..	..	..	..	..	25	..
5			713	..	..	..	..		..	..	27	..
6			714	..	..	..	..	..	..	..	37	..
		Ward No. 2 Total		..	..	..	..	..	..	..	**89**	..
7	3		715	..	..	..	..	..	..	..	7	..
8			716	..	..	..	..	..	..	..	17	2
		Ward No. 3 Total		..	..	..	..	..	..	..	**24**	**2**
9	4		717	..	1	..	..	..	1	1	18	..
10			718	..	..	..	..	..	..	..	27	..
		Ward No. 4 Total		..	**1**	.	..	..	**1**	**1**	**45**	..
11	5		719	..	..	..	..	..	9	..	27	2
12			720	..	..	..	..	..	7	..	38	14
13			721	..	..	..	..	..	2	..	17	4
		Ward No. 5 Total		..	..	..	..	..	**18**	..	**82**	**20**
14	6		722	..	..	..	..	..	3	..	42	18
15			723	..	..	..	..	..	..	..	22	..
		Ward No. 6 Total		..	..	..	..	..	**3**	..	**64**	**18**
16	7		724	..	1	..	..	..	15	..	30	7
17			725	..	2	..	..	..	7	..	28	15
		Ward No. 7 Total		..	**3**	..	..	..	**22**	..	**58**	**22**

CENSUS ABSTRACT—*cont.*

TALUK

WORKERS									
VI		VII		VIII		IX		X	
Construction		Trade and Commerce		Transport, Storage & Communications		Other Services		Non-Workers	
M	F	M	F	M	F	M	F	M	F
29	30	31	32	33	34	35	36	37	38
..	..	..	..	**12**	..	..	..	**9**	**13**
11	..	**40**	5	5	..	34	6	69	126
1	..	..	1	6	..	48	11	96	155
1	..	..	.	5	..	30	3	114	225
13	..	**40**	**6**	**16**	..	**112**	**20**	**279**	**506**
1	..	22	1	3	..	25	1	135	221
2	..	12	..	4	..	16	2	62	125
1	..	17	3	6	..	32	4	71	164
4	..	**51**	**4**	**13**	..	**73**	**7**	**268**	**510**
..	..	2	..	2	..	1	1	115	151
..	..	3	..	1	..	4	..	47	124
..	..	**5**	..	3	..	**5**	**1**	**162**	**275**
1	..	21	7	5	..	20	1	72	122
3	1	1	1	10	..	8	..	85	165
4	**1**	**22**	**8**	**15**	..	**28**	**1**	**157**	**287**
2	..	20	3	5	.	11	3	73	131
..	..	14	5	5	..	15	5	62	164
..	..	18	1	4	..	7	..	49	141
2	..	**52**	**9**	**14**	..	**33**	**8**	**184**	**436**
..	..	20	14	7	..	47	22	112	194
..	..	19	1	4	..	24	1	76	154
..	..	**39**	**15**	**11**	..	**71**	**23**	**188**	**348**
11	1	43	7	15	..	60	9	148	306
4	..	19	1	3	..	35	13	85	159
15	**1**	**62**	**8**	**18**	..	**95**	**22**	**233**	**465**

URBAN BLOCKWISE PRIMARY

5. PALLADAM

Serial No.	Location Code No.	Name of Town/Ward/ Enumerator's Block No.		Area of Town in Sq. Km.	Occupied Residential Houses	No. of House-holds	Total Population including Institutional & Houseless Population		
							P	M	F
0	1	2		3	4	5	6	7	8
	XXII	SULUR (P)							
		Ward	E.B. No.						
18		8	726 ..	..	65	81	352	171	181
19			727 ..	..	75	85	333	162	171
20			728 ..	..	59	72	285	138	147
		Ward No. 8 Total	..	..	**199**	**238**	**970**	**471**	**499**
21		9	729 ..	.	93	93	408	199	209
22			730 ..	..	75	103	432	222	210
		Ward No. 9 Total	..	.	**168**	**196**	**840**	**421**	**419**
23		10	731 ..	..	45	45	176	83	93
24			732 ..	..	90	110	460	243	217
		Ward No. 10 Total	..	..	**135**	**155**	**636**	**326**	**310**
25		11	733 ..	.	102	120	544	277	267
26			734 ..	..	168	168	688	366	322
		Ward No. 11 Total	..	..	**270**	**288**	**1,232**	**643**	**589**
27		12	735 ..	..	77	96	407	213	194
28			736 ..	..	90	121	487	234	253
		Ward No. 12 Total	..	.	**167**	**217**	**894**	**447**	**447**
29		13	737 ..	..	67	79	343	183	160
30			738 .		116	117	556	278	278
		Ward No. 13 Total	.	.	**183**	**196**	**899**	**461**	**438**
31		14	1 ..	.	32	37	137	81	56
32			2 ..		24	24	112	75	37
33			3 ..	.	1	1	65	65	..
34			4 ..	..	1	1	144	144	..
35			5 ..		2	2	87	87	..
36			6 ..	.	1	1	56	56	..
37			7 ..	..	36	36	111	52	59
38			8 ..	..	40	40	161	81	80
39			9 ..	..	32	32	134	62	72
		Ward No. 14 Total	..	**4.19**	**169**	**174**	**1,007**	**703**	**304**
		Town Total	..	**15.15**	**2,623**	**2,981**	**13,158**	**6,796**	**6,359**

CENSUS ABSTRACT—*cont.*

TALUK

Scheduled Castes		Scheduled Tribes		Literate and Educated Persons		WORKERS					
						Total Workers (i—ix)		I Cultivators		II Agricultural Labourers	
M	F	M	F	M	F	M	F	M	F	M	F
9	10	11	12	13	14	15	16	17	18	19	20
..	..	..	..	140	100	91	27	11	..	5	2
..	..	..	..	120	92	90	18	15	3	11	4
..	..	..	..	106	87	79	24	11	..	4	1
..	..	..	..	**366**	**279**	**260**	**69**	**37**	**3**	**20**	7
..	..	..	..	134	87	118	29	28	1	32	16
..	..	..	..	178	109	139	50	22	3	30	21
..	..	..	..	**312**	**196**	**257**	**79**	**50**	**4**	**62**	**37**
..	..	..	..	58	37	57	26	4	5	10	11
.	.	..	..	153	81	146	71	10	..	23	24
..	..	..	..	**211**	**118**	**203**	**97**	**14**	**3**	**33**	**35**
..	..	..	..	206	138	149	34	16	.	6	8
..	..	..	..	243	133	226	38	25	1	43	17
	..	..	..	**449**	**271**	**375**	**72**	**41**	**1**	**49**	**25**
..	..	..	..	158	84	121	53	9	3	19	20
..	..	..	..	164	112	139	73	2	5	30	36
..	..	..	..	**322**	**196**	**260**	**126**	**11**	**8**	**49**	**56**
1	..	..	..	134	65	95	20	9		39	11
..	..	..	..	171	94	152	82	1	.	1	1
1	..	..	..	**305**	**159**	**247**	**102**	**10**	..	**40**	**12**
..	..	..	..	71	32	56	2	.	.	..	..
..	..	..	..	54	14	54	3	..	..	..	..
..	..	..	..	65	..	65		.	..	..	..
..	..	..	..	144	.	144		..		..	..
..	..	..	..	87	.	87		..	..	..	..
..	..	..	..	56	..	56		..	.	..	..
..	..	..	..	42	40	36	.	..	..	..	..
..	..	..	..	62	56	38		..	..	..	..
..	..	..	..	46	48	30	5	..	..	..	..
..	..	..	..	**627**	**190**	**566**	**10**	..	..	..	..
986	**1,063**	..	..	**4,750**	**2,668**	**4,021**	**1,081**	**267**	**27**	**730**	**480**

URBAN BLOCKWISE PRIMARY

5. PALLADAM

Serial No.	Location Code No.	Name of Town/Ward/ Enumerator's Block No.		WORKERS III Livestock, Forestry, Fishing, Hunting, Plantations, Orchards & Allied activities		IV Mining and Quarrying		(V) Manufacturing, Processing, Servicing and Repairs (a) Household Industry		(b) Other than Household Industry	
				M	F	M	F	M	F	M	F
				21	22	23	24	25	26	27	28
	XXII	SULUR (P)									
		Ward	E.B. No.								
18		8	726 ..	..	..	..	..	4	1	40	8
19			727 ..	..	..	..	..	..	..	34	4
20			728 ..	..	..	.	..	4	4	17	8
		Ward No. 8 Total	..	..	..	.	..	**8**	**5**	**91**	**20**
21		9	729 ..	..	..	..	..	1	..	29	2
22			730 ..	..	..	..	..	3	..	37	17
		Ward No. 9 Total	..	..	..	..	..	**4**	..	**66**	**19**
23		10	731 ..	..	..	..	..	..	..	24	7
24			732 ..	..	.	..	..	3	..	68	29
		Ward No. 10 Total	..	..	..	..	.	**3**	..	**92**	**36**
25		11	733 ..	2	..	..	..	6	..	50	9
26			734 ..	..	..	..	..	..	..	79	16
		Ward No. 11 Total	..	**2**	..	..	..	**6**	..	**129**	**25**
27		12	735 ..	..	..	..	..	..	1	43	17
28			736 ..	..	..	..	..	1	..	69	16
		Ward No. 12 Total	..	..	..	..	..	**1**	**1**	**112**	**33**
29		13	737 ..	..	..	..	..	..	..	27	4
30			738 ..	..	2	..	..	..	..	71	23
		Ward No. 13 Total	..	..	**2**	..	..	..	..	**98**	**27**
31		14	1 ..	..	..	..	..	..	..	..	.
32			2 ..	..	..	..	..	..	..	..	..
33			3 ..	..	..	..	.	..	..	..	..
34			4 ..	..	..	..	..	..	..	..	..
35			5 ..	..	..	..	..	..	..	..	..
36			6 ..	..	..	..	..	..	..	..	..
37			7 ..	..	..	..	..	..	..	..	..
38			8 ..	..	..	..	..	..	..	..	.
39			9 ..	..	..	..	..	..	..	..	..
		Ward No. 14 Total	..	..	..	..	..	..	..	..	..
		Town Total	..	**6**	**2**	..	..	**75**	**9**	**987**	**235**

CENSUS ABSTRACT—*cont.*

TALUK

WORKERS									
VI		VII		VIII		IX		X	
Construction		Trade and Commerce		Transport, Storage & Communications		Other Services		Non-Workers	
M	F	M	F	M	F	M	F	M	F
29	30	31	32	33	34	35	36	37	38
2	..	15	9	5	..	9	7	80	154
..	..	10	2	4	..	16	5	72	153
..	..	18	6	3	..	22	5	59	123
2	..	**43**	**17**	**12**	..	**47**	**17**	**211**	**430**
..	..	20	8	2	..	6	2	81	180
..	..	25	3	7	..	15	6	83	160
..	..	**45**	**11**	**9**	..	**21**	**8**	**164**	**340**
..	..	8	2	4	..	7	1	26	67
..	..	9	15	16	..	17	3	97	146
..	.	**17**	**17**	**20**	..	**24**	**4**	**123**	**213**
..	..	13	.	5	7	51	10	128	233
1	..	22	3	17	..	39	1	140	284
1	..	**35**	**3**	**22**	7	**90**	**11**	**268**	**517**
.	..	26	9	5	..	19	3	92	141
1	1	17	9	9	1	10	5	95	180
1	**1**	**43**	**18**	**14**	**1**	**29**	**8**	**187**	**321**
..	.	6		3	..	11	5	88	140
8	..	28	5	6	10	37	41	126	196
8	.	**34**	**5**	9	**10**	**48**	**46**	**214**	**336**
..	..	7	..	..	..	49	2	25	54
..	..	..		.	.	54	3	21	34
..	..	..	..	.	..	65		..	.
..	..	..	..	..	..	144	.	..	..
..	..	..	..	.	..	87	..	..	.
..	..	..	..	..	..	56	..	..	..
..	..	..	..	..	..	36	..	16	59
..	..	.	..	.	..	38	.	43	80
..	..	..	..	.	..	30	5	32	67
..	..	7	..	..	..	**559**	**10**	**137**	**294**
50	**3**	**495**	**121**	**176**	**18**	**1,235**	**186**	**2,775**	**5,278**

URBAN BLOCKWISE PRIMARY

5. PALLADAM

Serial No.	Location Code No	Name of Town/Ward/ Enumerator's Block No.			Area of Town in Sq. Km.	Occupied Residential Houses	No of House-holds	Total Population including Institutional & Houseless Population		
								P	M	F
0	1	2			3	4	5	6	7	8
	XXIV	PALLAPALAYAM (P)								
1		Ward No. 1	Total	E.B. No. 740 ..		98	98	427	226	201
2		Ward No. 2	Total	741 ..	..	76	76	358	172	186
3		Ward No. 3	Total	742 .	.	85	85	396	215	181
4		Ward No. 4	Total	743 .	..	68	74	358	181	177
5		Ward No. 5	Total	744 .	..	89	118	523	265	258
6		Ward No. 6	Total	745 ..	..	76	96	547	284	263
7		Ward No. 7	Total	746 .	.	67	72	340	171	169
8		Ward No. 8	Total	747 .		83	83	377	192	185
9		Ward No. 9	Total	748 ..	.	78	82	432	224	208
10		Ward No. 10	Total	749		68	76	297	145	152
11		Ward No. 11	Total	750 ..	.	58	62	292	142	150
12		Ward No. 12	Total	739 .		76	84	411	211	200
		Town Total			5 57	922	1,006	4,758	2,428	2,330

CENSUS ABSTRACT—*cont.*

TALUK

Scheduled Castes		Scheduled Tribes		Literate and Educated Persons		WORKERS					
						Total Workers (i—ix)		I Cultivators		II Agricultural Labourers	
M	F	M	F	M	F	M	F	M	F	M	F
9	10	11	12	13	14	15	16	17	18	19	20
..	..	..	..	195	109	123	30	8	2	2	6
.	..	..	..	128	77	96	23	5	1	3	1
.	..	..		159	81	99	29	1	..	2	..
5	4	..	.	149	98	93	23	3	1	5	9
43	47	.	..	158	81	146	45	3	2	9	16
235	215	..		164	74	189	93	2	..	86	82
9	11	..	..	111	47	95	40	7	..	34	30
52	55	..	..	83	34	125	57	11	..	30	53
..	.	..	..	148	73	116	7	21	2	10	1
..	..	..	..	88	42	86	6	15	1	11	2
16	16	..	..	84	44	88	15	2	..	16	9
47	43	..	.	132	90	113	36	21	5	45	27
407	391	..	..	1,599	850	1,369	404	99	14	253	236

URBAN BLOCKWISE PRIMARY

5. PALLADAM

Serial No.	Location Code No.	Name of Town/Ward/ Enumerator's Block No.		WORKERS							
				III Livestock, Forestry, Fishing, Hunting, Plantations, Orchards & Allied activities		IV Mining and Quarrying		(V) Manufacturing, Processing, Servicing and Repairs			
								(a) Household Industry		(b) Other than Household Industry	
				M	F	M	F	M	F	M	F
				21	22	23	24	25	26	27	28
	XXIV	PALLAPALAYAM (P)									
			E.B.No.								
1		Ward No. 1 Total	740	..	..	..	..	3	3	74	15
2		Ward No. 2 Total	741	..	.	.	..	..	.	69	19
3		Ward No. 3 Total	742	..	..	.	..	1	..	78	22
4		Ward No. 4 Total	743	.	.	..	..	..	.	..	78	11
5		Ward No. 5 Total	744	.	..	.	..	.	..	1	95	17
6		Ward No. 6 Total	745	.	5		..	..	1	..	77	10
7		Ward No. 7 Total	746	..	..	..	..		1	..	42	7
8		Ward No. 8 Total	747	..	51		..	.	..	1	23	3
9		Ward No. 9 Total	748	..	..	..	..	..	.	..	69	2
10		Ward No. 10 Total	749	..	1	..	..	..	.	..	48	1
11		Ward No. 11 Total	750	..	1	.	..	..	..	..	50	4
12		Ward No. 12 Total	739	..	..	.	..	.	1	.	35	4
		Town Total		..	58	..	..	.	7	5	738	115

CENSUS ABSTRACT—*concld.*

TALUK

WORKERS									
VI		VII		VIII		IX		X	
Construction		Trade and Commerce		Transport, Storage & Communications		Other Services		Non-Workers	
M	F	M	F	M	F	M	F	M	F
29	30	31	32	33	34	35	36	37	38
2	..	19	2	2	..	13	2	103	171
..	..	9	..	3	..	7	2	76	163
2	..	3	..	3	..	9	7	116	152
..	..	1	..	1	..	5	2	88	154
16	2	2	1	..	..	21	6	119	213
..	..	2	1	2	..	14	..	95	170
..	..	4	2	..	..	7	1	76	129
..	..	4	..	..	..	6	..	67	128
..	..	5	..	2	..	9	2	108	201
..	..	6	1	2	..	3	1	59	146
..	..	8	1	4	..	7	1	54	135
..	..	6	..	..	..	5	..	98	164
20	2	69	8	19	..	106	24	1,059	1,926

Area figures for village and town areas are those supplied by the Assistant Director of Survey & Land Records of the District concerned (in consultation with the Tahsildars of the taluks concerned) and Local Bodies respectively. The total of the area figures of the village and town areas will not tally with the taluk figures furnished by the Director of Land Records because taluk area given by Director of Land Records takes into account hills, forests, rivers etc., whereas village and town area may not include the same.

APPENDIX

STATEMENT SHOWING THE DETAILS OF WARD/HNB AND DOOR NUMBERS CONSTITUTING THE EB.

E.B. No.	No. of House Numbering Ward and Street No.	Street Names and Door Nos. included in the E.B.	
(1)	(2)	(3)	
		XVII. TIRUPPUR (M)	
1	1—1	Asher Mill Colony	1–22
	2	Avanashi Rd.	19–19B
	3	Valayankadu	1–20
2	1—3	Do.	21–42
3	1—4	Marianagar	1–18
	5	Arulappachettiar Thottam	1–12
	6	Kumaranagar	1–18
4	1—7	Murugapalayam Extn. 1st St.	1–19
	8	Do. 2nd St.	1–13
	9	Do. 3rd St.	15–16
5	1—10	Murungapalayam	1–35
6	1—10	Do.	36–75
7	1—11	Lingai Gounder St.	1–32
8	1—12	Lingai Gounder St. Extn.	1–19
	13	Samundipuram South	1–14A
9	1—14	Samundipuram North	1–3A
	15	Valayankadu Extn. and Ravanian Kadu	1–11
	16	Parayankadu and Kuttai Kadu	1–9
	17	Chandrakani Thottam and K.S.R. Thottam	1–1
	1—18	Vaiyapuri Nagar and Avarangadu, Aruchetty Thottam, Saral Medu	1–2
	19	Anaipalayam Thottam	1–5
10	2—1	Bangalow St.	1–30
11	2—1	Do.	31–36
	2—2	Muthuswamy St.	7–23G
12	2—2	Do.	1–6D
13	2—3	Do.	1–23G
	4	Kallampalayam Rd.	1–14 F-9
14	2—4	Do.	14F/10–18-A
15	2—5	Kaveri St.	1–26C/1
16	2—5	Do.	27–46A
	6	Kallampalayam Thottam	1–15/2
17	3—1	Perumanallur Rd.	1–14
	2	Avanashi Rd.	1–45/2
	3	Ramanagar 3rd St.	1–21
18	3—4	Ramanagar 4th St.	1–15
	5	Stanes 1st St.	1–6
	6	Stanes 2nd St.	1–10
19	3—7	Stanes 3rd St.	1–7
	8	Stanes 4th St.	1–27
	9	Govindarajulu St.	3–10
19	3—10	Rayapandaram St.	1–7
20	3—11	Ramanagar Main Rd.	1–15
	12	Ramanagar 1st St.	1–20
	13	Ramanagar 2nd St.	1–9
21	4—1	Perumanallur Rd.	1–58
22	4—2	Avanashi Rd.	1–18
23	4—3	Gandhinagar	1–37
	4	A.V.P. Layout	1–10
24	4—5	Jeevanagar Labour Colony	1–113
25	4—6	Asher Mill Colony	1–40
	7	Padmavathipuram North	1–18
26	4—8	Do. South	1–82
27	4—9	Angeripalayam	1–11
	12	Perumanallur 1st St.	1–9
	13	Do. 2nd St.	1–4
28	4—10	Kottaikadu	1–10
29	4—10	Do.	11–20
30	4—10	Do.	21–29
31	4—10	Do.	30–40
32	4—10	Do.	41–60
33	4—10	Do.	61–63
	14	Pichampalayam	1–32
	15	Do. Extn.	1–14
34	4—11	Mettupalayam	1–46
35	4—11	Do.	47–75
36	4—11	Do.	76–90

E.B. No.	No. of House Numbering Ward and Street No.	Street Names and Door Nos. included in the E.B.	
(1)	(2)	(3)	
		XVII. TIRUPPUR (M)—*cont.*	
37	4—11	Mettupalayam	91–102
	16	Ganganagar 1st St.	1–14
38	4—17	Do. 2nd St.	1–3/2
	18	Ramaiah Colony	1–6
	19	Teachers Layout	1–7
39	5—1	Perumanallur Rd.	1–9
	2	Doraiswamypuram 1st St.	1–23
	3	Do. 2nd St.	1–24
	4	Devangapuram	1–10
40	5—5	Lakshminagar	1–17
41	5—5	Do.	18–25
42	5—5	Do.	26–38
43	5—5	Do.	39–73
44	5—5	Do.	74–100
45	6—1	Ramanathapuram	1–35
46	6—1	Do.	36–49
	2	Do. Extn.	1–50
47	6—3	Subbaiha Colony	1–17
48	6—3	Do.	18–40
49	6—3	Do.	41–52
	4	Do. Extn.	1–9
50	6—5	Venkatesapuram	1–11
51	6—5	Do.	12–18
	6	Do. Extn.	1–20
52	6—6	Do. Extn.	21–42
	7	Thiruneelakantapuram	1–33
53	6—8	Thirumalaiswamy Chettiar Layout	1–17D
	9	Co-op. Socy. Weaver's Colony	1–25
54	6—9	Do.	26–100A
	10	Cotton Mill Rd.	1–13
55	7—1	Devangapuram Lane	1–12
	2	Harvey Rd.	1–11
	3	Bridgeway Colony	1–6(a)
56	7—4	Kongunagar 4th St.	1–23
	5	Do. Extn. 1st St.	1–11
	6	Do. Extn. 2nd St.	1–16
57	7—7	Kongunagar 3rd St.	1–13
	8	Do. 4th St.	1–2
	9	Do. Ely. School Rd.	1–9
	10	Do. 1st St.	1–11
	11	Do. 2nd St.	1–13
58	7—11	Do. 2nd St.	14–26
	12	Do. 3rd St.	1–10(D)
	13	Kongunagar Main Rd.	1–13/(25)
59	7—13	Do.	12–39
	14	S.N.V. Chenniappa Mudaliar Layout	1–12
60	7—15	North Muthunagar Extn.	1–15
	16	Do. 1st St.	1–10
	17	Do. 2nd St.	1–8
	18	Kumaravel Colony	1–4
61	7—19	Karuppa Gounder Layout (New Ramakrishnapuram North)	1–20
62	7—20	Ranganathapuram	1–40
	21	Do. Extn.	1–6
63	7—21	Do. Extn. 1st St.	7–14
	22	Do. 2nd St.	1–11A
	23	Do. 3rd St.	1–27
63	7—24	Do. 4th St.	1–10
	25	Do. 5th St.	1–10
64	7—26	Thiruneelakandapuram Extn. 1st St.	1–2
	27	Do. 2nd St.	1–13
	28	Do. 3rd St.	1–2C
	30	Thiruneelakandapuram	1–27
	31	Do. 1st St.	1–8(D)
65	7—29	Ranganathapuram Main Road	1–7
	32	Goundanaickanpalayam	1–76
66	7—33	Pappanaickanpalayam	1–83D
67	8—1	Muthunganagar 1st St.	1–26
68	8—2	Do. 2nd St.	1–13(a)
	3	Arunthathiar St.	1–20
69	8—3	Do.	21–60
	4	Muthunganagar 3rd St.	1–12
	5	Muthunganagar Extn.	1–8

E.B. No.	No. of House Numbering Ward and Street No.	Street Names and Door Nos. included in the E.B.
(1)	(2)	(3)
		XVII. TIRUPPUR (M)—*cont.*
70	8—5	Muthunagar Extn. 9-32c/2
71	8—6	New Ramakrishnapuram 1st St. 1-23
72	8—7	Do. 2nd St. 1-12
73	8—7	Do. 2nd St. 13-16
	8	Old Ramakrishnapuram 1-5
74	8—8	Do. 6-33
75	9—1	Kuthuspuram 1-20(c)
76	10—1	Rayappapuram Extn. 2nd St. East 1-5(c)
	2	Do. 1st St. and Chellamuthu Bayan Layout 1-18
	3	Rayappapuram West St. 1-10
77	10—3	Do. 11-34
	4	Do. Middle St. 1-28
78	10—5	Do. East St. 1-15
	6	Do. South St. & Kuravar Huts 1-24
79	10—7	Pethichettipuram 2nd St. 1-9
	8	Do. 1st St. 1-8
	9	Do. Huts 1-19
80	10—10	Do. Layout 1-6
	11	Do. Scavenger Colony Huts 1-66
	12	Do. Dyeing Colony St. 1-10/10
	13	Pethichettipuram 1-10/13
81	11—1	Rayappapuram Extn. 2nd St. 1-15
82	11—1	Do. 16-30
83	11—1	Do. 31-39
	2	Kallampalayam 1-50
84	11—2	Do. 51-61
	11—3	Soosaiyapuram Dyeing Houses 1-2
	11—4	Rayappapuram Main Rd. 1-4(K)
	5	Soosaiyapuram 2nd St. 1-26
	6	Do. 1st St. 1-24
85	11—7	Soosaiyapuram Extn. 1-14A
86	11—8	Rayappapuram Extn. 1-12
	9	Rayappapuram West Scavengers Colony 1-42
87	11—10	Soosaiyapuram East Scavengers Colony 1-84
88	11—11	Do. 1-70
89	11—11	Do. 71-162
	12	Anaipalayam 1-7
90	12—1	Asad St. 1-76
	2	Ghouse Sahib St. 1-41
	3	Workshop St. 1-9
91	12—3	Workshop St. 10-18
	4	Kariagounder St. 1-34
	5	Kaderpet St. 2-7
	6	N.H. School Rd. 9-11
	7	Nehru St. 1-17/4
92	12—8	Binny St. 1-17
	9	Kumaran Rd. 1-192
	10	Gnanaprakasampillai St. 1-21
93	13—1	Police Line Colony 1-38
	2	Do. Lane 1-55
	3	Raja Rao St. 1-42
	4	Munsif Court St. 1-22
	5	Valipalayam Main Rd. 1-10
94	13—5	Do. 11-90
	6	Thansil Srinivasapuram 1-20
	7	Maniakarar Lane 1-23
95	13—8	Sadaiyappan Koil St. 1-44
	9	Kuyavar Lane 1-29(E)
96	13—10	Valipalayam Extn. 1-33
	11	Universal Rd. 1-17
	13	Valipalayam Extn. 3rd St. 1-2C
97	13—12	Valipalayam Extn. 1-21
		Do. 2nd St. 1-24
98	14—1	Union Mill Rd. 20-22
	2	B.S. Sundaram Rd. 1-26
	3	Railway Feeder Rd. 1-46
	4	Sabapathipuram Rd. 1-10
99	14—4	Do. 11-43
	5	Tahsil Srinivasapuram 1-47
	6	Valipalayam Lane 1-10
100	14—6	Do. 11-41
	7	Do. Main Rd. 1-23
	8	Process Server St. 1-14
101	14—8	Process Server St. 15-53
	9	Munsif Srinivasapuram 1-51

E.B. No.	No. of House Numbering Ward and Sstreet No.	Street Names and Door Nos. included in the E.B.
(1)	(2)	(3)

XVII. TIRUPPUR (M)—*cont.*

102	15—1	Union Mill Rd.	2–17
	2	B. S. Sundaram Rd.	41–70
103	15—2	Do.	71–90
104	15—3	N.G.R. Nagar	1–30
105	15—3	N.G.R. Nagar	31–74
		Do. Scavengers Colony	3B–3N
	4	Vanakkara Ravuthar Thottam	1–59(a)
	5	Karumarampalayam	1–10
106	15—5	Do.	11–87/1
107	15—6	Mannarai	1–70
108	15—6	Do.	71–131
109	16—1	Mangalam Rd.	1–26
110	16—1	Do.	27–34D
	2	Scavengers Colony	1–48
111	16—3	Alankottu Thottam	1–17
	4	Chettukaram Thottam	1–9
	16—5	Municipal Colony	1–8
	6	Parapalayam	1–15
112	16—6	Do.	16–103
	7	Chinnaswamy Gounder Layout	1–30
113	16—7	Do.	31–37(H)
114	16—8	Palakkadu	1–9
	9	Venkatachalapuram	1–30
115	17—1	Mangalam Road	1–86
116	17—2	Karuvampalayam Extn.	1–12
117	17—3	Thekku Thottam	1–2
	4	Vadathalankadu	1–2
	5	Puliamarathu Thottam Masilamani Thottam Maravan Thottam Nasavankadu and Karai Kadu	1–90
	6	Karai Thottam	1–10
	7	Scavenger Colony	1–18
118	17—8	Karuvampalayam Ely. School St. Extn. 1st St.	1–19
	9	Do. 2nd St.	1–10
119	17—9	Do. 2nd St.	11–22
	10	Ponnuswamy Gounder St.	1–52
120	17—11	Karuvampalayam St.	1–26
	12	Muthuswamy Gounder St.	1–20
121	17—12	Do.	21–60
122	17—12	Do.	61–89
123	18—1	Thulasi Rao St.	1–39
	2	Jammanai St.	7–23
	3	Kamachiamman Koil St.	1–20
124	18—3	Do.	21–54
	4	Muthugoundenpudur 1st St.	1–29
	5	Do. 2nd St.	1–10
125	18—5	Do.	11–40
126	19—1	Kamaraj Rd.	60–80
	1	Do.	81–91
	2	M.G. Pudur	1–14
127	19—2	Do.	15–25
128	19—3	Kuppanna Chettiar St.	1–20
129	19—3	Do.	21–29
	5	Thennampalayam Scavenger Colony	1–48
130	19—4	Thennampalayam Extn.	1–20
131	19—4	Do.	20(2)–30
132	19—4	Do.	31–37
	6	Kamaraj Rd.	1–89
133	20—1	Do.	88F8/–89(A)
	2	Thennampalayam	1–31
134	20—2	Do.	32–39
135	20—2	Do.	40–140
136	20—2	Do.	141–166
	3	Parichipalayam North	1–85
137	20—4	Do. South	1–52
	5	Do. Scavenger Colony	1–70
	6	Muthuswamy Gounder Thottam	1–16
	7	Thennampalayam Rd.	1–2E
138	21—1	Kamaraj Rd.	45–54
		Do.	98–99
	21—2	Dharapuram Rd.	1–61
		Do. Scavenger Colony	1–45
	3	Aramanaipudur 1st St.	1–10

E.B. No.	No. of House Numbering Ward and Street No.	Street Names and Door Nos. included in the E.B.
(1)	(2)	(3)
		XVII. TIRUPPUR (M)—*cont.*
139	21—3	Do. 11–40
	4	Do. 2nd St. 1–22
140	21—5	Do. 3rd St. 1–18
	6	Do. 4th St. 1–24
	21—7	Town Extn. 1st St. 1–6(B)
	8	Do. 2nd St. 1–19
	9	Do. 3rd St. 12–9
	10	Do. 4th St. 1–4
	11	Sheriff Colony 1–5
142	22—1	Kamaraj Rd. 101–140
	2	Old Market St. 1–66-(A)
143	22—3	Andikadu 1–22
	4	K.S.C. High School St. 2–29
	5	Govindaswamy Gounder St. 1–17
144	22—6	Gurunatha Gounder St. 1–81
145	23—1	Kamaraj Rd. 4–7
		(East West Row) 16, 143–147
	2	Municipal Office St. 16–37
	3	New Market St. 7–55
	4	Vitaldas Sait St. 2–27A
	5	Chikkanna Chettiar St. 2–19
	6	Mission St. & Lane 1–77
146	23—7	Shermian Shahib St. 1–19
	8	Eswaran Koil St. 1–144
	9	Perumal Kovil St. 8–66
147	23—10	Cloth Bazzar St. 7–38
	11	Kutti Chettiar St. 1–27
	12	Gajalakshmi Theatre Rd. 2–6
	13	Kandaswamy Chettiar St. 1–4 (a)
	14	Sivasubramania Chettiar St. 1–4
	15	Muthuswamy ChettiarSt. 3A–3A/7(2)
148	24—1	Mammusa Rowthar St. 1–38
	2	Boyai Lane 1–51
149	24—3	Broker St. 1–43
150	24—4	Noyyal St. 1–35
	5	Periakadai St. 1–25
151	24—5	Periakadai St. 26–113
152	24—6	Mission St. 25–71
153	25—1	Mariamman Koil St. 1–15C
	2	Pichukani Rowthar Lane 1–39(a)
154	25—3	Muslim St. 1–24
	4	Demand St. 1–15
155	25—4	Do. 16–39
156	25—4	Do. 40–50
	5	Arthanari Chettiar Lane 1–28(A)
157	25—6	Maninatharasa Rowthar St. 1–60
158	26—1	Kuppuswamipuram 1st St. 1–14
	2	Dharapuram Rd. South St. 13–28
		Do. North St. 51–56
	3	Kuppuswamipuram 2nd St. 1–24
	4	Do. 3rd St. 1–11
159	26—5	Do. 4th St. 1–19
	6	Do. 5th St. 1–14
	7	Subbaigounder St. 1–9
	8	Raja St. West 1–18
160	26—9	Demand 2nd St. 1–35
	10	Raja St. East 19–25
161	26—10	Do. 26–46
162	27—1	Chellappapuram 3rd St. 1–14
	2	Dharapuram Rd. 29–46
	3	Chellappapuram 4th St. 1–14
163	27—4	Do. 5th St. 1–13
	5	Kaliamman Koil St. 1–29
164	27—6	Kaliamman Koil Lane 1–7
	7	Chellappapuram 1st St. 1–33
	8	Do. 2nd St. 1–10
165	28—1	Kangayampalayampudur 1–76
166	28—2	Dharapuram Rd. (K.N.P. Layout) 1–5
167	28—2	Do. 6–15
168	28—3	Kangayampalayampudur Scavenger Colony 78–108
	4	Thattan houses 1–3a
		Kombai Thottam 1–7
169	28—5	Kangayam Rd. (P.K.R. Layout) 1–11(b)
		Harijan Colony 1–9
170	28—6	Kangayam Rd. (East) 1–4
	7	Do. (South) 1–45/2
	8	Do. K.N.P. Layout 1–10
171	28—8	Do. Do. 11–18
172	28—8	Do. Do. 19–22
	9	Do. Scavenger Colony 1–23(A)

E.B. No.	No. of House Numbering Ward and Street No.	Street Names and Door Nos. included in the E.B.
(1)	(2)	(3)
		XVIII. CHETTIPALAYAM (P)
670	I	1–93
671	II	1–90
672		91–191
673	III	1–94
674	IV	1–88
675	V	1–130
676	VI	1–129
677	VII	1–131
678	VIII	1–80
679		81–167
		XIX. VELAMPALAYAM (P)
680	I	1–25
		1– 7
		1–17
		1–20
		1–17
		1–40
681	II	7–29
		26–66
		1–24
		1–17
682		1–14
		1–12
		1– 6
		1–14
		1–14
		1–13
		8–16
683	III	30–37
		1–16
		1–28
		1–30
		1– 7
		17–23
684		1–35
		1–28
		1–33
685	IV	38–56
		1–30
		1–24
		1–31
686		1–31
		1–12
		1–62
687	V	1– 9
		1–11
		1– 7
		1– 6
		1–10
		1–25
		1–18
		1–10
		1–19
688	VI	63–126
		1–20
		1– 9
		1– 9
689		1– 6
		1– 1
		1–55
		1–19
		1–14
690	VII	1–19
		1–81
691		1–86
		1–12
692		1–65
		1–34
693	VIII	1–15
		1–13
		1– 6
		1–30
		1–52
694		1–47
		83–1

E.B. No.	No. of House Numbering Ward and Street No.	Street Names and Door Nos. included in the E.B.
(1)	(2)	(3)
		XIX. VELAMPALAYAM (P)—*cont.*
695	IX	1–42
		1–43
		1–27
		1–11
696	X	1–61
		1–45
697		1–25
		1–31
698	XI	1–47
		1–37
		1–19
		1– 9
		1–10
699		1–57
		1–77
		XX. VEERAPANDI (P)
700	I	1–120
701		121–230
702	II	1–100
703		101–200
704	II	201–279
705	III	1–100
706		101–200
707		201–292
		XVI. PALLADAM (P)
640	I	1–45
		1–27
		1–18
641		1–24
		1–14
		1–17
642		1–31
		1–11
		1– 7
		1–10
		1–18
		1– 6
643	II	1–14
		1–15
		1–65
644		1–25
		1–16
		1– 7
		1–31
645		1– 6
		1–26
		1– 6
		1– 6
		1– 6
646	III	1–20
		1–100
		101–219
647	III	
648		1– 8
		1–17
		1–20
		1– 5
		1–11
		1–24
649	IV	1–51
		1–20
650		1–32
		1– 3
		1–13
		1–24
651		1–27
		1– 7
		1–21
		1–15
		1– 6
652	V	1– 8
		1–17
		1–35
		1–17
653		1–26
		1–45
		1–30

E.B. No.	No. of House Numbering Ward and Street No.	Street Names and Door Nos. included in the E.B.	E.B. No.	No. of House Numbering Ward and Street No.	Street Names and Door Nos. included in the E.B.
(1)	(2)	(3)	(1)	(2)	(3)
		XVI. PALLADAM (P)—*cont.*			
654		1–17	662	IX	1–14
		1– 9			1–20
		1–41			1– 4
		1–62			1–79
655	VI	1–75	663	X	1–16
		1–29			1–30
656		1–72			1–34
		1–46			2–22
657	VII	1–115	664		1–31
658		1–39			1–37
		1–18	665	XI	1–40
		1– 3			1–27
		1–24			1– 6
		1– 6			1–39
659	VIII	1– 3	666		1– 6
		1–36			1–33
		1– 7			1–48
660		1–22			1–26
		1– 9	667		1– 5
		1–22			1– 3
		1– 5			1–17
		1– 6			1–30
		1–15			1–16
		1–25			1–34
		1–11	668	XII	1–41
		1–24			1–17
661	IX	1–33			1– 2
		1–42			1–40
		1–24	669		1–48
					1–60
		XXI MUTHUGOUNDENPUDUR RAILWAY COLONY (N.P.)			
708		102–112			
		XXII SULUR (P)			
709	I	1–42	710	I	1–16
					1–11
		66–89			1–12
					1–34
		223–241			1–17

E.B. No.	No. of House Numbering Ward and Street No.	Street Names and Door Nos. included in the E.B.
(1)	(2)	(3)
		XXII. SULUR (P)—*cont.*
711	I	1–13
		1– 4
		1–17
		1– 8
		1– 7
		1– 8
		1– 7
		1–34
712	II	64–65
		1–11
		1–23
		38–42
		1–27
		1– 5
		1–28
713		1–14
		1– 7
		1–17
		1–11
		1– 7
714		1–39
		1– 4
		1–15
		1– 6
715	III	1–44
		242–243
		1–51
716		1–11
		1–15
		1– 8
		1– 6
		1–12
		1– 3
		1– 6
717	IV	45–61
		1–13
		24–43
		2–19
		1– 7
		28–33
718	IV	1–14
		1–20
		1–10
		1– 9
		1–15
		1– 5
		1– 9
719	V	1– 4
		6–57
		203–222
720		1– 9
		44–57
		8–35
		1–27
721		1–11
		1– 9
		1–13
		1– 8
		1–14
		3– 5
722	VI	5–22
		1–67
		11–23
723		3–15
		1–16
		1–26
		3– 8
724	VII	103–106
		3–24
		14–32
		1–20
		35–70
		34–91
		1–21
		1– 6
725		1–30
		1– 6
		1–14
		1–17

E.B. No.	No. of House Numbering Ward and Street No.	Street Names and Door Nos. included in the E.B.
(1)	(2)	(3)
		XXII. SULUR (P)—*cont.*
726	VIII	13–29
		187–196
		1–34
		2–30
727		1–31
		1–18
		1–13
		2–36
728		1–16
		1–25
		1–14
		1–13
		1–10
729	IX	1–48
		61–95
730		1–20
		18–22
		1–17
		23–41
		60–85
731	X	1–50
		51–60
		1–16
732		1–114
733	XI	10–14
		92–137
		1–33
		1–12
		2– 9
		1– 3
		1– 5
734	XI	1–32
		1–21
		2– 5
		1–16
		1–36
735	XII	5–7
		139–179
		1–11
		1–25
		12–29
736		1–11
		1– 9
		1–18
		1–33
		1– 8
		1–19
		1–12
737	XIII	9–11
		1–11
		1–15
		26–44
		1–11
		30–36
		20–32
738		10–19
		2–56
		1–16
		2–11
		1– 6
		1–19

E.B. No.	No. of House Numbering Ward and Street No.	Street Names and Door Nos. included in the E.B.
(1)	(2)	(3)
		XXIV. PALLAPALAYAM (P)
740	I	1–137
741	II	138–163
		1–14
		1– 9
		1– 5
		1–13
742	III	164–188
		1–20
		6–48
743	IV	70–71
		1– 4
		1–21
		1– 6
		1– 7
		1– 5
		6–10
744	V	1– 5
		1–10
		1–10
		1– 8
		1–12
		1– 8
		1– 9
745	VI	1–33
		1–11
		1– 7
		1–23
		1–12
746	VII	13–16
		81–10
		1–40
		1– 5
		22–36
		1– 4
747	VIII	5–25
		6–21
		11–22
		22–24
		1– 5
		1–22
748	IX	1–21
		6–30
		1–13
		26–30
		1–15
749	X	14–58
		1– 5
		25–33
750	XI	6–70
739	XII	1–81
		1–39

(1)	(2)		(3)	(4)
31	Kuppandampalayam	..	69	64
32	Kuppanur	..	17	33
33	Kuppepalayam	..	30	46
34	Kuttagam	..	52	17
35	Mangarasavalayapalayam	..	51	16
36	Marudur	..	7	42
37	Masagoundenchettipalayam	..	35	51
38	Muduthurai	..	21	11
39	Muriandampalayam	..	49	25
40	Naduvacheri	..	64	60
41	Nambiampalayam	..	47	69
42	Naranapuram	..	34	50
43	Nellithurai	..	1	1
44	Odamthurai	..	2 a/b	2 & 3*
45	Odderpalayam	..	28	31
46	Pachapalayam	..	33	49
47	Palangarai	..	70 b/b	65
48	Pappankulam	..	56	22
49	Pasur	..	40	28
50	Pillaiappampalayam	..	37	52
51	Pogalur	..	16	32
52	Pongalur	..	41	14
53	Pothampalayam	..	53	18
54	Pudupalayam	..	60	73
55	Pulipar	..	54	19
56	Punjaithamaraikulam	..	66	21
57	Ramanathapuram	..	44	56
58	Rekkiapalayam	..	N.C.U.XXVI	75
59	Sembianallur	..	59	68

(1)	(2)		(3)	(4)
60	Sinnaripalayam	..	63	59
61	Sirumugai	..	N.C.U. XXVIII	6
62	Thandukarampalayam	..	50	24
63	Thathanur	..	55	20
64	Thekkalur	..	73	72
65	Thekkampatti	..	3	37
66	Tholampalayam	..	5	40
67	Thulukkamuthur	..	68	63
68	Upplipalayam	..	45	71
69	Vadakkalur	..	25	30
70	Vadavally	..	15	44
71	Vadugapalayam	..	65	61
72	Vallinkadu	..	5 A	39
73	Velayuthampalayam	..	61	74
74	Vettuvapalayam	..	48	57

* During 1971 Census These L. C.Units have been assigned more than one L. C. Number

VILLAGEWISE PRIMARY

6. AVANASHI

Serial No	Location Code No.	Name of Village	Area of Village in Hectares	Occupied Residential Houses	No. of House-holds	Total Population including Institutional & Houseless Population		
						P	M	F
0	1	2	3	4	5	6	7	8
1	1	Nellithurai ..	1,010.10	675	738	2,963	1,542	1,421
2	2 a/b	Odanthurai ..	1,199.97	271	278	1,200	620	580
3	3	Thekkampatti ..	2,654.75	1,484	1,676	7,551	3,765	3,786
4	4	Kammarampalayam ..	2,792.02	911	941	4,467	2,218	2,249
5	5	Tholampalayam ..	2,343.95	1,100	1,152	5,577	2,827	2,750
6	5-A	Vallinkadu ..	2,419.p6	1,100	1,109	5,433	2,751	2,682
7	6	Kalampalayam ..	1,173.27	892	987	4,845	2,392	2,453
8	7	Marudur .	2,913.75	1,134	1,227	5,722	2,921	2,801
9	9 a/b	Chikkadasampalayam ..	1,810.41	1,286	1,317	5,819	2,915	2,904
10	11	Jadayampalayam ..	1,792.28	945	1,082	5,177	2,704	2,473
11	12	Bellaipalayam ..	1,489.25	1,145	1,236	5,789	3,017	2,772
12	13	Bellady ..	1,421.91	908	963	4,777	2,438	2,339
13	14 a/b	Chikkarampalayam ..	1,437.45	1,101	1,201	5,628	2,917	2,711
14	15	Vadavalli ..	1,556.59	713	713	3,394	1,741	1,653
15	16	Pogalur ..	1,535.87	833	844	4,042	2,073	1,969
16	17	Kuppanur ..	1,952.86	780	817	3,690	1,896	1,794
17	18	Iluppanatham ..	1,968.40	1,338	1,466	7,105	3,709	3,396
18	19	Irumbarai ..	2,944.83	1,029	1,142	5,613	2,835	2,778
19	20	Chinnakallipatti ..	1,408.96	617	735	3,299	1,693	1,606
20	21	Muduthurai ..	1,085.21	783	791	3,649	1,845	1,804
21	22	Kanuvakkarai ..	1,238.02	496	522	2,436	1,209	1,227
22	23	Ambodhy .	1,048.95	603	614	2,967	1,518	1,449
23	24	Akkaraisengapally ..	1,401.19	739	750	3,576	1,822	1,754
24	25	Vadakkalur ..	1,168.09	956	1,034	4,730	2,395	2,335
25	26	Annur Mettupalayam ..	1,039.59	583	665	3,031	1,563	1,468
26	28	Odderpalayam ..	1,230.25	771	926	3,906	1,956	1,950
27	29	Karegoundenpalayam .	2,139.34	706	1,001	4,736	2,427	2,309
28	30	Kuppepalayam ..	1,320.90	423	453	2,090	1,000	1,090
29	31	Kattampatti	1,079.83	622	693	3,182	1,608	1,574
30	32	Kunnathur ..	901.32	599	607	2,746	1,393	1,353
31	33	Pachapalayam ..	732.97	473	507	2,199	1,089	1,110

CENSUS ABSTRACT

TALUK

Scheduled Castes		Scheduled Tribes		Literate and Educated Persons		WORKERS					
						Total Workers (i—ix)		I Cultivators		II Agricultural Labourers	
M	F	M	F	M	F	M	F	M	F	M	F
9	10	11	12	13	14	15	16	17	18	19	20
123	126	327	326	778	425	865	262	139	67	38	14
88	88	221	189	188	61	372	116	47	4	105	35
656	677	14	12	1,657	638	2,364	801	755	75	1,067	629
238	247	182	174	1,006	427	1,423	526	629	109	564	391
358	308	1,016	949	957	417	1,769	458	928	166	674	257
274	270	289	258	1,063	441	1,692	671	719	19	718	609
307	321	..	..	1,082	587	1,493	472	580	64	593	313
315	300	22	21	1,331	579	1,843	638	851	129	588	467
503	524	130	126	1,138	507	1,788	868	482	197	686	542
393	374	14	17	1,443	672	1,687	672	609	89	376	262
644	570	.	..	1,395	526	1,896	453	580	67	570	191
529	500	..	..	955	388	1,512	323	716	111	456	93
548	486	59	48	1,490	721	1,749	461	570	70	489	246
239	224	..	..	684	251	1,149	307	604	80	338	211
430	405	..	..	684	265	1,331	246	638	41	427	166
326	256	2	..	786	259	1,363	475	641	49	464	250
494	549	8	6	1,427	725	2,401	450	823	44	742	228
720	701	2	1	1,073	423	1,824	110	940	7	540	78
362	328	..	..	498	130	1,224	194	707	24	350	130
667	599	..	.	681	214	1,215	164	537	20	491	124
420	413	.	.	422	166	824	261	331	40	392	215
505	499	..	.	628	205	1,034	320	350	13	498	271
409	365	..	..	717	237	1,251	330	676	31	390	137
523	486	..	.	1,341	480	1,575	607	364	39	335	145
499	520	..	..	537	185	1,012	322	339	24	422	257
270	361	..	..	945	354	1,262	558	499	128	352	306
368	351	.	..	1,223	437	1,616	698	754	203	503	348
113	134	..	..	396	201	596	194	211	29	261	140
227	231	..	..	849	345	1,065	314	261	11	521	259
234	229	..	..	776	278	828	295	248	36	322	213
244	253	..	..	576	197	712	264	277	41	252	203

VILLAGEWISE PRIMARY

6. AVANASHI

Serial No.	Location Code No.	Name of Village	WORKERS							
			III Livestock, Forestry, Fishing, Hunting, Plantations, Orchards & Allied activities		IV Mining and Quarrying		(V) Manufacturing, Processing, Servicing and Repairs			
							(a) Household Industry		(b) Other than Household Industry	
			M	F	M	F	M	F	M	F
			21	22	23	24	25	26	27	28
1	1	Nellithurai ..	38	8	..	..	8	4	2	..
2	2 a/b	Odanthurai ..	127	37	3	1	1	..	19	17
3	3	Thekkampatti ..	83	22	2	1	3	..	114	14
4	4	Kammarampalayam ..	12	..	..	..	7	..	32	1
5	5	Tholampalayam ..	4	23	1	..	17	..	19	..
6	5-A	Vallinkadu ..	65	6	..	..	15	3	30	1
7	6	Kalampalayam ..	5	2	1	..	18	5	71	28
8	7	Marudur ..	29	13	3	2	15	..	136	7
9	9 a/b	Chikkadasampalayam ..	27	14	2	..	23	1	214	47
10	11	Jadayampalayam ..	2	9	7	9	405	265	117	7
11	12	Bellaipalayam ..	17	9	1	..	394	131	156	20
12	13	Bellady ..	17	17	2	1	8	1	64	11
13	14 a/b	Chikkarampalayam ..	21	7	10	3	41	7	216	53
14	15	Vadavally ..	7	..	..	..	51	7	23	..
15	16	Pogalur ..	15	16	..	..	9	..	46	..
16	17	Kuppanur ..	75	82	8	3	57	64	24	12
17	18	Iluppanatham ..	34	9	6	1	337	95	267	30
18	19	Irumbarai ..	60	6	1	1	52	..	69	3
19	20	Chinnakallipalatti ..	13	1	..	..	34	31	12	1
20	21	Muduthurai ..	..	..	1	..	63	4	26	2
21	22	Kanuvakkarai ..	..	..	..	..	6	..	12	..
22	23	Ambodhy ..	16	18	..	..	22	8	19	..
23	24	Akkaraisengapally ..	18	12	..	..	26	132	45	7
24	25	Vadakkalur ..	45	23	2	..	457	278	131	73
25	26	Annur Mettupalayam ..	27	20	..	..	5	2	35	..
26	28	Odderpalayam ..	20	28	..	..	107	49	75	30
27	29	Karegoundenpalayam ..	30	39	..	..	73	54	59	18
28	30	Kuppepalayam ..	24	21	..	..	6	..	17	2
29	31	Kattampatti ..	7	11	..	..	67	16	67	5
30	32	Kunnathur ..	17	5	..	..	13	8	93	7
31	33	Pachapalayam ..	30	11	..	..	4	1	72	..

CENSUS ABSTRACT—*cont*

TALUK

WORKERS									
VI		VII		VIII		IX		X	
Construction		Trade and Commerce		Transport, Storage & Communications		Other Services		Non-Workers	
M	F	M	F	M	F	M	F	M	F
29	30	31	32	33	34	35	36	37	38
11	3	48	8	2	..	579	158	677	1,159
6	3	33	16	1	..	30	3	248	464
50	11	80	32	18	..	192	17	1,401	2,985
31	4	22	8	2	..	124	13	795	1,723
6	..	39	8	7	..	74	4	1,058	2,292
29	1	43	17	3	..	70	15	1,059	2,011
53	25	41	13	8	..	123	22	899	1,981
28	2	66	7	25	..	102	11	1,078	2,163
94	17	83	25	69	1	108	24	1,127	2,036
18	4	52	9	10	..	91	18	1,017	1,801
23	12	85	7	6	..	64	16	1,121	2,319
43	8	86	6	8	..	112	75	926	2,016
71	21	117	21	26	..	188	33	1,168	2,250
16	1	10	1	1	..	99	7	592	1,346
70	9	47	4	7	..	72	10	742	1,723
25	..	12	8	1	..	56	7	533	1,319
63	7	36	17	9	..	84	19	1,308	2,946
49	4	45	3	8	..	70	8	1,011	2,668
10	..	5	..	..	..	93	7	469	1,412
7	..	24	5	1	..	65	9	630	1,640
36	..	15	1	1	..	31	5	385	966
7	..	65	3	4	..	53	7	484	1,129
15	..	17	6	..	.	64	5	571	1,424
8	1	96	29	7	..	130	19	820	1,728
35	4	52	7	4	..	73	8	551	1,146
11	1	80	8	45	..	73	8	694	1,392
13	1	92	10	8	..	84	25	811	1,611
8	..	34		2	..	33	2	404	896
5	..	70	7	6	..	61	5	543	1,260
9	1	60	19	1	..	65	6	565	1,058
11	..	27	5	1	..	38		577	846

VILLAGEWISE PRIMARY

6. AVANASHI

Serial No	Location Code No.	Name of Village	Area of Village in Hectares	Occupied Residential Houses	No. of House-holds	Total Population including Institutional & Houseless Population		
						P	M	F
0	1	2	3	4	5	6	7	8
32	34	Naranapuram ..	914.27	292	419	1,841	914	927
33	35	Masagoundenchettipalayam ..	2,735.04	1,624	1,740	7,464	3,744	3,720
34	36	Kariampalayam ..	818.44	522	635	3,033	1,543	1,490
35	37	Pillappampalayam ..	867.65	504	569	2,528	1,315	1,213
36	38	Kanjapalli ..	1,463.35	679	717	3,217	1,625	1,592
37	39	Allapalayam ..	973.84	426	477	2,230	1,142	1,088
38	40	Pasur ..	950.53	583	663	3,035	1,549	1,486
39	41	Pongalur ..	1,170.68	643	680	3,149	1,577	1 572
40	42	Alathur ..	1,478.89	814	935	4,384	2,252	2,132
41	43	Kanur ..	1,331.26	649	721	3,396	1,744	1,652
42	44	Ramanathapuram ..	1,673.14	469	683	2,937	1,453	1,484
43	45	Upplipalayam ..	1,427.09	428	477	2,185	1,083	1,102
44	46	Karuvalur ..	1,206.94	399	623	2,720	1,409	1,311
45	47	Nambiampalayam ..	1,333.85	568	819	3,656	1,823	1,833
46	48	Vettuvapalayam ..	1,276.87	448	476	2,234	1,152	1,082
47	49	Muriandampalayam ..	1,261.33	592	675	3,267	1,670	1,597
48	50	Thandukarampalayam ..	1,515.15	662	676	3,169	1,635	1,534
49	51	Mangarasavalayapalayam ..	932.40	479	515	2,442	1,247	1,195
50	52	Kuttagam ..	1,724.94	580	580	2,486	1,236	1,250
51	53	Pothampalayam ..	1,023.05	375	378	1,611	838	773
52	54	Pulipar ..	862.47	456	461	1,947	989	958
53	55	Thathanur ..	1,193.99	652	759	3,535	1,779	1,756
54	56	Pappankulam ..	1,056.72	707	758	3,113	1,603	1,510
55	57	Cheyur ..	1,025.64	754	970	4,422	2,314	2,108
56	58	Karumapalayam ..	461.02	215	251	1,125	581	544
57	59	Sembianallur ..	696.71	468	551	2,490	1,278	1,212
58	60	Pudupalayam ..	2,198.91	820	947	4,084	2,076	2,008
59	61	Velayuthampalayam ..	797.72	620	719	3,055	1,556	1,499
60	63	Sinnaripalayam ..	642.32	423	433	1,947	986	961
61	64	Naduvacheri ..	769.23	266	313	1,443	746	697
62	65	Vadugapalayam ..	1,033.41	587	633	2,655	1,341	1,314

CENSUS ABSTRACT—*contd.*

TALUK

Scheduled Castes		Scheduled Tribes		Literate and Educated Persons		WORKERS					
						Total Workers (i—ix)		I Cultivators		II Agricultural Labourers	
M	F	M	F	M	F	M	F	M	F	M	F
9	10	11	12	13	14	15	16	17	18	19	20
134	186	..	..	552	210	626	46	230	8	240	10
773	775	..	..	1,748	582	2,483	803	875	82	1,063	643
309	277	..	..	587	300	1,052	525	238	6	341	237
445	410	..	..	483	212	862	369	200	4	454	322
257	248	..	..	777	248	1,030	220	364	24	318	132
281	256	..	..	464	183	749	84	345	2	333	71
276	265	7	12	754	299	919	175	371	6	286	126
272	294	..	..	676	269	957	288	402	33	290	222
542	524	..	..	811	229	1,488	541	538	50	531	397
541	548	..	..	803	276	1,112	134	456	17	504	98
230	221	..	..	611	197	1,113	179	504	33	340	124
176	164	..	..	567	208	771	336	359	98	192	189
194	178	..	..	555	237	896	242	431	30	168	137
251	267	..	..	863	263	1,199	557	366	140	484	300
314	290	..	..	548	152	809	142	419	11	305	116
365	339	..	..	691	155	1,092	362	563	132	443	213
255	225	..	..	643	143	1,062	307	515	59	278	193
224	215	..	..	487	186	790	209	282	10	309	129
121	108	..	..	432	85	829	271	446	6	200	217
129	129	..	..	327	76	551	216	288	26	113	100
163	154	..	..	311	49	689	102	395	14	144	41
286	303	..	..	690	195	1,106	358	475	143	234	94
380	317	..	..	635	119	1,052	371	494	4	340	322
686	569	..	..	1,119	444	1,313	496	386	106	489	313
101	91	..	..	249	71	337	118	120	..	146	80
233	229	..	..	585	165	802	281	208	52	92	15
420	404	..	..	1,041	255	1,411	738	521	153	314	431
341	333	..	..	720	191	994	273	243	12	309	132
201	207	..	..	465	120	581	95	244	11	145	57
192	167	..	..	258	110	469	73	189	3	127	33
188	146	..	..	506	115	864	317	520	168	137	78

VILLAGEWISE PRIMARY

6. AVANASHI

Serial No	Location Code No.	Name of Village	WORKERS							
			III Livestock, Forestry, Fishing, Hunting, Plantations, Orchards & Allied activities		IV Mining and Quarrying		(V) Manufacturing, Processing, Servicing and Repairs			
							(a) Household Industry		(b) Other than Household Industry	
			M	F	M	F	M	F	M	F
			21	22	23	24	25	26	27	28
32	34	Naranapuram ..	42	14	..	..	38	9	23	1
33	35	Masagoundenchettipalayam	30	17	..	..	14	..	133	9
34	36	Kariampalayam ..	8	..	..	..	324	261	34	3
35	37	Pillaiappampalayam ..	10	7	..	..	5	1	24	1
36	38	Kanjappalli ..	49	32	1	1	138	1	22	8
37	39	Allapalayam ..	2	4	..	..	6	3	19	..
38	40	Pasur ..	15	7	1	1	58	10	26	..
39	41	Pongalur ..	7	3	10	2	63	9	48	2
40	42	Alathur ..	32	12	1	..	102	33	68	17
41	43	Kanur ..	2	1	..	..	36	13	30	..
42	44	Ramanathapuram ..	37	11	..	..	14	2	8	1
43	45	Upplipalayam ..	2	5	..	..	122	24	26	11
44	46	Karuvalur ..	19	8	..	..	19	34	73	14
45	47	Nambiampalayam ..	8	14	..	..	86	45	90	6
46	48	Vettuvapalayam ..	10	4	..	..	..	..	17	..
47	49	Muriandampalayam ..	..	..	..	..	19	7	12	5
48	50	Thandukarampalayam ..	3	..	..	2	100	38	36	..
49	51	Mangarasavalayapalayam ..	5	7	2	..	92	40	40	6
50	52	Kuttagam ..	9	20	27	..	73	25	10	..
51	53	Pothampalayam ..	3	1	..	..	84	70	23	12
52	54	Pulipar ..	25	15	..	..	35	23	13	4
53	55	Thathanur ..	8	6	..	..	248	86	19	2
54	56	Pappankulam ..	12	6	4	7	9	9	40	10
55	57	Cheyur ..	14	17	1	..	9	7	104	6
56	58	Karumapalayam ..	..	..	..	..	1	..	16	32
57	59	Sembianallur ..	1	..	3	..	12	5	155	24
58	60	Pudupalayam ..	39	18	2	1	63	9	221	54
59	61	Velayuthampalayam ..	14	3	..	..	56	6	93	..
60	63	Sinnaripalayam ..	..	..	..	..	15	1	36	17
61	64	Naduvacheri ..	22	17	..	..	7	..	41	
62	65	Vadugapalayam ..	26	2	..	..	48	29	52	21

CENSUS ABSTRACT—*cont.*

TALUK

WORKERS									
VI		VII		VIII		IX		X	
Construction		Trade and Commerce		Transport, Storage & Communications		Other Services		Non-Workers	
M	F	M	F	M	F	M	F	M	F
29	30	31	32	33	34	35	36	37	38
11	..	10	..	1	..	31	4	288	881
27	5	208	24	6	..	127	23	1,261	2,917
4	..	45	10	6	..	52	8	491	965
44	1	81	20	..	..	44	13	453	844
46	3	29	15	8	..	55	4	595	1,372
..	..	2	2	..	..	42	2	393	1,004
71	6	31	10	8	..	52	9	630	1,311
53	6	26	5	..	..	58	6	620	1,284
97	10	42	15	17	..	60	7	764	1,591
1	..	20	1	2	..	61	4	632	1,518
10	..	32	1	3	..	26	7	479	1,305
1	..	16	2	..	..	53	7	312	766
2	2	80	11	5	..	99	6	513	1,069
18	1	72	39	6	..	69	12	624	1,276
10	..	19	7	3	..	26	4	343	940
..	..	12	3	5	..	38	2	578	1,235
58	4	24	4	5	..	43	7	573	1,227
8	2	16	7	1	..	35	8	457	986
12	..	17	2	4	..	31	1	407	979
2	1	9	3	1	..	28	3	287	557
..	..	3	2	2	..	72	3	300	856
24	..	42	16	5	..	51	11	673	1,398
67	2	41	4	1	..	44	7	551	1,139
20	4	123	12	11	..	156	31	1,001	1,612
4	..	9	3	3	..	38	3	244	426
14	..	109	83	38	..	170	102	476	931
26	1	59	12	13	..	153	59	665	1,270
2	..	160	105	28	..	89	15	562	1,226
67	3	44	3	4	..	26	3	405	866
9	..	22	..	2	..	50	3	277	624
3	..	41	12	5	..	32	7	477	997

VILLAGEWISE PRIMARY

6. AVANASHI

Serial No	Location Code No.	Name of Village	Area of Village in Hectares	Occupied Residential Houses	No. of House-holds	Total Population including Institutional & Houseless Population		
						P	M	F
0	1	2	3	4	5	6	7	8
63	66	Punjaithamaraikulam ..	642.32	317	412	1,677	851	826
64	67	Ayyampalayam ..	642.32	278	319	1,329	673	656
65	68	Thulukkamuthur ..	688.94	241	309	1,417	717	700
66	69	Kuppandampalayam ..	766.64	319	346	1,643	856	787
67	70 b/b	Palangarai ..	1,320.90	760	1,061	4,662	2,352	2,310
68	72	Kaniampondy ..	784.77	296	299	1.301	660	641
69	73	Thekkalur ..	2,141.93	927	956	4,133	2,010	2,123
70	74	Anaikatty North Part ..	253.82	..	Reserve Forest		..	..
71	75	Gopanari (R. F.) ..	9,844.59	71	71	318	165	153
72	76	Hulical Drug (R. F.) ..	1,069.62	12	12	25	17	8
73	77	Jaccanari Slopes ..	2,600.36	..	Reserve Forest		..	..
74	78	Kallar Additions I & II ..	393.68	..	Reserve Forest		..	..
75	79	Kandiyur ..	2,123.80	..	Reserve Forest		..	..
76	80	Modur & Pethikuttai ..	2,082.36	..	Reserve Forest		..	..
77	81	Melur Slopes & Additions (R. F.) ..	1,520.33	8	8	29	14	15
78	82	Nellithurai & Sundapatti ..	4,330.48	..	Reserve Forest		..	..
79	83	Nilgiris Eastern Slopes (R. F.) ..	..	22	22	71	39	32
80	84	Nellimalai ..	530.95	..	Reserve Forest		..	..
81	85	Odanthurai ..	2,351.72	..	Reserve Forest		..	..
82	86	Pillur Slopes (R. F.) ..	1,517.74	20	23	91	41	50
		Taluk Total ..	**122,633.66**	**46,991**	**52,278**	**238,835**	**121,394**	**117,441**

CENSUS ABSTRACT—*cont.*

TALUK

Scheduled Castes		Scheduled Tribes		Literate and Educated Persons		WORKERS					
						Total Workers (i—ix)		I Cultivators		II Agricultural Labourers	
M	F	M	F	M	F	M	F	M	F	M	F
9	10	11	12	13	14	15	16	17	18	19	20
114	100	..	..	318	65	578	271	344	32	88	56
86	85	..	..	189	34	452	343	268	94	105	41
172	140	..	..	287	56	460	75	239	1	119	25
216	189	..	..	337	68	591	171	292	42	191	113
433	443	..	..	1,135	382	1,537	449	368	3	459	303
163	154	..	..	332	65	439	99	149	12	122	65
398	382	..	..	851	258	1,354	280	601	24	415	240
..	..	..	..	..	Reserve Forest		..	..	..	..	..
..	..	81	72	11	1	101	30	65	1	36	29
..	..	17	8	1	..	14	..	14	..	..	..
..	..	..	..	..	Reserve Forest		..	..	..	..	..
..	..	..	..	..	Reserve Forest		..	..	..	..	..
..	..	..	..	..	Reserve Forest		..	..	..	..	..
..	..	..	..	..	Reserve Forest		..	..	..	..	..
..	..	14	15	1	1	10	..	9	..	..	..
..	..	..	..	..	Reserve Forest		..	..	..	..	..
..	..	39	32	2	..	28	..	27	..	1	..
..	..	..	..	..	Reserve Forest		..	..	..	..	..
..	..	..	..	..	Reserve Forest		..	..	..	..	..
..	..	39	37	11	1	26	11	16	2	4	6
22,858	22,027	2,843	2,301	52,157	19,016	78,194	23,787	31,184	3,681	25,733	1,4180

6. AVANASHI

Serial No.	Location Code No.	Name of Village	WORKERS							
			III Livestock, Forestry, Fishing, Hunting, Plantations, Orchards & Allied activities		IV Mining and Quarrying		(V) Manufacturing, Processing, Servicing and Repairs			
							(a) Household Industry		(b) Other than Household Industry	
			M	F	M	F	M	F	M	F
			21	22	23	24	25	26	27	28
63	66	Punjaithamaraikulam ..	26	31	..	..	40	62	25	69
64	67	Ayyampalayam ..	1	2	..	2	35	199	9	..
65	68	Thulukkamuthur ..	..	..	..	..	46	30	18	14
66	69	Kuppandampalayam ..	8	2	..	..	10	..	45	9
67	70 b/b	Palangarai ..	5	..	..	..	284	95	267	34
68	72	Kaniampondy ..	1	..	1	..	15	2	103	9
69	73	Thekkalur ..	1	..	2	..	80	6	110	3
70	74	Anaikatty North Part ..	..	..	..	Reserve Forest		..	..	..
71	75	Gopanari (R. F.) ..	..	..	..	..	..	..	..	..
72	76	Hulical Drug (R. F.) ..	..	..	..	..	..	..	..	..
73	77	Jaccanari Slopes ..	..	..	..	Reserve Forest		..	..	..
74	78	Kallar Additions I & II ..	..	..	..	Reserve Forest		..	..	..
75	79	Kandiyur ..	..	..	..	Reserve Forest		..	..	..
76	80	Modur & Pethikuttai ..	..	..	..	Reserve Forest		..	..	..
77	81	Melur Slopes & Addition (R. F.) ..	..	..	..	..	..	..	..	..
78	82	Nellithurai & Sundapatti ..	.	..	..	Reserve Forest		..	..	..
79	83	Nilgiris Eastern Slopes (R. F.) ..	..	.	..	..	..	..	..	..
80	84	Nellimalai ..	..	..	..	Reserve Forest		..	..	..
81	85	Odanthurai ..	.	..	.	Reserve Forest		..	..	..
82	86	Pillur Slopes (R. F.) ..	..	..	..	..	..	..	..	..
		Taluk Total ..	**1,371**	**755**	**105**	**38**	**4,750**	**2,360**	**4,431**	**817**

CENSUS ABSTRACT—*concld.*

TALUK

WORKERS									
VI		VII		VIII		IX		X	
Construction		Trade and Commerce		Transport, Storage & Communications		Other Services		Non-Workers	
M	F	M	F	M	F	M	F	M	F
29	30	31	32	33	34	35	36	37	38
4	1	11	6	..	..	40	14	273	555
14	..	3	2	..	..	17	5	221	313
1	..	11	3	2	..	24	2	257	625
2	..	8	..	1	..	34	5	263	616
11	..	56	1	9	..	78	13	815	1,861
..	..	11	5	10	..	27	6	221	542
6	1	42	..	2	..	95	6	656	1,843
..	..	..	..	Reserve Forest		..	..	..	..
..	..	..	..	..	..	..	..	64	128
..	..	..	..	..	..	..	..	3	8
..	..	..	..	Reserve Forest	..	..	..	..	..
..	..	..	..	Reserve Forest	..	..	..	..	..
..	..	..	..	Reserve Forest	..	..	..	..	..
..	..	..	..	Reserve Forest	..	..	..	..	..
..	..	..	..	..	..	1	..	4	15
..	..	..	..	Reserve Forest		..	..	..	..
..	..	..	..	..	..	..	..	11	23
..	..	..	..	Reserve Forest		..	..	..	..
..	..	..	..	Reserve Forest		..	..	..	..
..	..	1	..	..	..	5	9	15	99
1,610	193	3,169	760	508	1	5,333	1,002	43,200	93,654

FOOT NOTE :—

L.C. No. 2 b/b	..	Mettupalayam (M)
L.C . No. 8	..	Non-City Urban
L.C. No. 9 b/b	..	Mettupalayam (M)
L.C. No 10	..	Non-City Urban.
L.C. No. 14 b/b	..	Karamadai (Non-City Urna)
L.C. No. 27	..	Non-City Urban
L.C. No. 62	..	Non-City Urban.
L.C. No. 70 a/b	..	Avanashi (Non-City Urna)
L.C. No. 71	..	Non-City Urban.

Appendix Nil

URBAN BLOCKWISE PRIMARY

6. AVANASHI

Serial No.	Location Code No.	Name of Town/Ward/ Enumerator's Block No.			Area of Town in Sq. Km.	Occupied Residential Houses	No. of House-holds	Total Population including Institutional & Houseless Population		
								P	M	F
0	1	2			3	4	5	6	7	8
	XXV	**AVANASHI (P)**								
		Ward		E.B. No.						
1		1		412	.. ..	94	95	429	215	214
2				413	.. ..	84	86	539	329	210
		Ward No. 1	**Total**		.. ..	**178**	**181**	**968**	**544**	**424**
3		2		414	.. ..	98	104	468	243	225
4				415	.. ..	60	63	291	153	138
5				416	.. ..	19	19	107	55	52
6				417	.. ..	36	38	184	97	87
7				418	.. ..	91	91	429	220	209
		Ward No. 2	**Total**		.. ..	**304**	**315**	**1,479**	**768**	**711**
8		3		419	.. ..	38	39	221	107	114
9				420	.. ..	82	82	406	207	199
10				421	.. ..	79	91	466	253	213
11				422	.. ..	68	68	386	190	196
		Ward No. 3	**Total**		.. ..	**267**	**280**	**1,479**	**757**	**722**
12		4		423	.. ..	68	73	283	144	139
13				424	.. ..	80	85	386	203	183
		Ward No. 4	**Total**		. ..	**148**	**158**	**669**	**347**	**322**
14		5		425	.. ..	68	68	311	155	151
15				426	.. .	80	82	348	159	189
		Ward No. 5	**Total**		.. .	**148**	**150**	**659**	**314**	**345**
16		6		427	.. ..	69	70	324	171	153
17				428	.. ..	97	106	559	243	316
18				429	.. ..	93	104	439	223	216
		Ward No. 6	**Total**		.. ..	**259**	**280**	**1,322**	**637**	**685**
19		7		430	.. ..	79	79	320	157	163
20				431	.. ..	97	119	462	234	228
		Ward No. 7	**Total**		.. ..	**176**	**198**	**782**	**391**	**391**

CENSUS ABSTRACT

TALUK

Scheduled Castes		Scheduled Tribes		Literate and Educated Persons		WORKERS					
						Total Workers (i—ix)		I Cultivators		II Agricultural Labourers	
M	F	M	F	M	F	M	F	M	F	M	F
9	10	11	12	13	14	15	16	17	18	19	20
..	..	..	..	96	33	140	31	37	1	29	14
75	88	..	..	193	29	130	1	47	..	61	1
75	88	..	..	289	62	270	32	84	1	90	15
198	191	..	..	67	15	147	88	5	1	68	81
..	1	..	..	88	19	89	33	9	2	6	12
..	..	..	..	37	14	26	4	2	1	1	..
25	28	..	..	61	32	56	23	18	17	3	1
14	10	..	..	162	82	132	26	10	6	2	1
237	230	..	..	415	162	450	174	44	27	80	95
..	..	..	..	75	60	52	9	2	..	1	..
28	32	..	..	128	71	113	33	10	..	5	3
63	49	..	..	145	94	120	2	21	..	2	..
3	2	..	..	150	106	96	14	..	..	..	..
94	83	..	..	498	331	381	52	33	..	8	3
..	..	..	..	88	51	85	6	1	..	4	3
74	79	..	..	86	30	125	16	11	..	67	12
74	79	..	..	174	81	210	22	12	..	71	15
..	..	..	..	71	24	95	14	39	..	23	6
54	66	..	..	54	20	112	54	39	22	44	30
54	66	..	..	125	44	207	68	78	22	67	36
..	..	..	..	115	45	83	8	..	..	..	..
..	..	..	..	154	175	134	38	5	..	6	..
4	7	..	..	108	55	129	19	17	1	2	3
4	7	..	..	377	275	346	65	22	1	7	3
..	..	..	..	93	48	92	19	2	..	..	..
..	..	..	..	152	67	130	43	13	5	9	1
..	..	..	..	245	115	222	62	15	5	9	1

URBAN BLOCKWISE PRIMARY

6. AVANASHI

Serial No.	Location Code No.	Name of Town/Ward/ Enumerator's Block No.		WORKERS							
				III Livestock, Forestry, Fishing, Hunting, Plantations, Orchards & Allied activities		IV Mining and Quarrying		(V) Manufacturing, Processing, Servicing and Repairs			
								(a) Household Industry		(b) Other than Household Industry	
				M	F	M	F	M	F	M	F
				21	22	23	24	25	26	27	28
		XXV AVANASHI (P)—*cont.*									
		Ward	E.B.No.								
1		1	412 ..	2	..	..	..	..	3	27	4
2			413 ..	..	..	..	..	..	..	12	..
		Ward No. 1 Total	..	**2**	..	..	..	..	**3**	**39**	**4**
3		2	414 ..	..	..	..	..	..	..	46	4
4			415 ..	1	..	..	..	4	..	25	5
5			416 ..	..	..	..	..	..	..	9	3
6			417 ..	.	..	..	..	..	..	11	1
7			418 ..	..	..	..	..	5	2	24	9
		Ward No. 2 Total	..	**1**	..	..	..	**9**	**2**	**115**	**22**
8		3	419 ..	..	..	..	..	3	..	4	..
			420 ..	..	..	..	..	5	1	31	18
10			421 ..	..	..	..	..	9	..	6	..
11			422 ..	..	..	..	..	..	..	14	..
		Ward No. 3 Total	..	..	..	..	..	**17**	**1**	**55**	**18**
12		4	423 ..	..	..	..	..	11	..	21	..
13			424 ..	.	..	..	..	5	1	23	..
		Ward No. 4 Total	..	.	.	..	..	**16**	**1**	**44**	..
14		5	425 ..	..	..	..	..	..	..	5	2
15			426 ..	..	.	..	..	2	..	5	..
		Ward No. 5 Total	..	..	..	..	..	**2**	..	**10**	**2**
16		6	427 ..	..	..	..	..	3	..	19	3
17			428 ..	..	..	..	..	18	..	39	1
18			429 ..	2	1	..	..	7	1	33	3
		Ward No. 6 Total	..	**2**	**1**	..	..	**28**	**1**	**91**	**7**
19		7	430 ..	..	..	..	..	12	2	29	3
20			431 ..	..	..	.	..	19	4	17	8
		Ward No. 7 Total	..	..	..	..	..	**31**	**6**	**46**	**11**

CENSUS ABSTRACT—*cont.*

TALUK

WORKERS									
VI		VII		VIII		IX		X	
Construction		Trade and Commerce		Transport, Storage & Communications		Other Services		Non-Workers	
M	F	M	F	M	F	M	F	M	F
29	30	31	32	33	34	35	36	37	38
10	..	16	8	4	..	15	1	75	183
..	..	..	..	..	..	10	..	199	209
10	..	**16**	**8**	**4**	..	**25**	**1**	**274**	**392**
1	..	16	1	7	..	4	1	96	137
14	8	9	3	16	..	5	3	64	105
..	..	4	..	2	..	8	..	29	48
..	..	18	2	4	..	2	2	41	64
1	..	56	4	15	1	19	3	88	183
16	**8**	**103**	**10**	**44**	**1**	**38**	**9**	**318**	**537**
..	..	30	1	1	..	11	2	55	111
6	2	18	5	13	..	25	4	94	166
..	..	40	..	7	..	35	2	133	211
..	..	35	3	6	1	41	10	94	182
6	**2**	**123**	**9**	**27**	**1**	**112**	**18**	**376**	**670**
..	..	14	2	7	..	27	1	59	133
..	..	6	3	..	..	13	..	78	167
..	..	**20**	**5**	**7**	..	**40**	**1**	**137**	**300**
1	..	12	5	2	..	13	1	60	142
12	1	2	1	..	..	8	..	47	135
13	**1**	**14**	**6**	**2**	..	**21**	**1**	**107**	**277**
8	1	14	1	6	..	33	3	88	145
3	..	38	2	5	..	21	35	109	278
15	3	22	1	2	..	29	6	94	197
26	**4**	**74**	**4**	**13**	..	**83**	**44**	**291**	**620**
6	4	21	6	7	..	15	4	65	144
6	3	29	6	4	..	33	16	104	185
12	**7**	**50**	**12**	**11**	..	**48**	**20**	**169**	**329**

URBAN BLOCKWISE PRIMARY

6. AVANASHI

Serial No.	Location Code No.	Name of Town/Ward/ Enumerator's Block No.		Area of Town in Sq. Km.	Occupied Residential Houses	No. of House-holds	Total Population including Institutional & Houseless Population		
							P	M	F
0	1	2		3	4	5	6	7	8
	XXV	AVANASHI (P)—*cont.*							
		Ward	E.B. No.						
21		8	432 ..	..	84	84	359	173	186
22			433 ..	..	61	65	364	172	192
23			434 ..	..	74	78	350	196	154
24			435 ..	..	127	134	580	304	276
		Ward No. 8 Total	..	..	**346**	**361**	**1,653**	**845**	**808**
25		9	436 ..	..	63	69	296	163	133
26			437 ..	..	60	60	335	186	149
27			438 ..	..	76	77	331	171	160
		Ward No. 9 Total	..	..	**199**	**206**	**962**	**520**	**442**
28		10	439 ..	..	82	82	379	204	175
29			440 ..	..	50	56	239	124	115
30			441 ..	..	50	50	220	108	112
		Ward No. 10 Total	..	..	**182**	**188**	**838**	**436**	**402**
31		11	442 ..	..	99	105	499	244	255
32			443 ..	..	122	122	600	305	295
		Ward No. 11 Total	..	..	**221**	**227**	**1,099**	**549**	**550**
33		12	444 ..	..	95	102	483	259	224
34			445 ..	..	64	70	330	175	155
		Ward No. 12 Total	..	..	**159**	**172**	**813**	**434**	**379**
		Town Total	..	**8.75**	**2,587**	**2,716**	**12,723**	**6,542**	**6,811**

CENSUS ABSTRACT—*cont.*

TALUK

Scheduled Castes		Scheduled Tribes		Literate and Educated Persons		WORKERS					
						Total Workers (i—ix)		I Cultivators		II Agricultural Labourers	
M	F	M	F	M	F	M	F	M	F	M	F
9	10	11	12	13	14	15	16	17	18	19	20
8	5	..	..	129	79	85	21	1	..	..	1
..	6	..	..	143	148	88	6	3	..	..	..
..	..	..	..	167	97	112	26	2	..	..	..
2	2	..	..	208	133	172	21	4	..	..	..
10	13	..	..	647	457	457	74	10	..	..	1
..	..	..	..	149	98	92	2	..	..	..	..
7	1	..	..	147	90	72	7	8	..	2	..
1	1	..	..	122	67	84	16	7	..	1	1
8	2	..	..	418	255	248	25	15	..	3	3
160	141	..	..	102	62	124	46	7	1	8	32
113	107	..	..	80	12	72	52	1	..	55	51
103	111	..	..	81	8	64	58	..	..	34	39
376	359	..	..	213	82	260	156	8	1	97	122
15	14	..	..	140	90	113	3	1	..	..	..
25	24	..	..	108	115	184	37	17	3	2	9
40	38	..	..	248	205	297	40	18	3	2	9
..	..	..	..	129	71	140	53	1	..	..	..
..	..	..	..	114	64	75	..	3	..	..	..
..	..	..	..	243	135	215	53	4	..	..	..
972	965	..	..	3,892	2,204	3,563	823	343	60	434	304

URBAN BLOCKWISE PRIMARY

6. AVANASHI

Serial No.	Location Code No.	Name of Town/ward/ Enumerator's Block No.		WORKERS							
				III Livestock, Forestry, Fishing, Hunting, Plantations, Orchards & Allied activities		IV Mining and Quarrying		(V) Manufacturing, Processing, Servicing and Repairs			
								(a) Household Industry		(b) Other than Household Industry	
				M	F	M	F	M	F	M	F
				21	22	23	24	25	26	27	28
	XXV	AVANASHI(P)—*cont.*									
		Ward	E.B. No.								
21		8	432	..	..	..	..	..	1	23	2
22			433	..	..	..	..	2	..	12	..
23			434	..	..	..	..	..	..	34	6
24			435	2	..	..	..	19	..	32	..
		Ward No. 8 Total		..	2	..	..	21	1	101	8
26		9	436	..	..	..	..	..	..	20	..
26			437	..	..	..	..	..	..	10	..
27			438	..	..	..	..	3	1	20	1
		Ward No. 9 Total		..	..	..	..	3	1	50	1
28		10	439	..	2	..	..	..	..	12	..
29			440	..	..	..	..	1	..	2	..
30			441	..	..	..	..	..	..	5	..
		Ward No. 10 Total		..	2	..	..	1	..	19	..
31		11	442	..	..	..	..	15	..	25	1
32			443	..	..	..	..	4	1	49	7
		Ward No. 11 Total		..	..	..	..	19	1	74	8
33		12	444	..	..	..	..	1	..	66	35
34			445	..	..	..	..	2	..	24	..
		Ward No. 12 Total		..	..	..	..	3	..	90	35
		Town Total		..	9	1	..	150	17	734	116

CENSUS ABSTRACT—*cont.*

TALUK

WORKERS									
VI		VII		VIII		IX		X	
Construction		Trade and Commerce		Transport, Storage & Communications		Other Services		Non-Workers	
M	F	M	F	M	F	M	F	M	F
29	30	31	32	33	34	35	36	37	38
3	..	35	6	2	..	21	10	88	165
..	..	32	..	3	..	36	6	84	186
..	..	30	7	..	..	46	13	84	128
1	..	30	2	11	1	73	18	132	255
4	..	**127**	**15**	**16**	**1**	**176**	**47**	**388**	**734**
..	..	34	..	..	..	38	2	71	131
..	..	24	..	1	2	27	5	114	142
5	1	18	6	5	..	25	4	87	144
5	**1**	**76**	**6**	**6**	**2**	**90**	**11**	**272**	**417**
8	..	41	8	38	4	8	1	80	129
..	..	9	..	1	..	3	1	52	63
..	..	4	6	2	..	19	13	44	54
8	..	**54**	**14**	**41**	**4**	**30**	**15**	**176**	**246**
2	..	52	..	4	..	14	2	131	252
..	..	57	12	16	..	39	5	121	258
2	..	**109**	**12**	**20**	..	**53**	**7**	**252**	**510**
19	4	33	8	6	..	14	6	119	171
1	..	26	..	10	..	9	..	100	155
20	**4**	**59**	**8**	**16**	..	**23**	**6**	**219**	**326**
122	**27**	**825**	**109**	**207**	**9**	**739**	**180**	**2,979**	**5,358**

URBAN BLOCKWISE PRIMARY

6. AVANASHI

Serial No.	Location Code No	Name of Town/Ward/ Enumerator's Block No.		Area of Town in Sq. Km.	Occupied Residential Houses	No. of House-holds	Total Population including Institutional & Houseless Population		
								P	M
0	1	2		3	4	5	6	7	8
		XXVI THIRUMURUGANPOONDI—(P)							
		Ward	E.B. No.						
1		1	446 ..	..	128	178	759	395	364
2			447 ..	..	106	146	621	304	317
		Ward No. 1 Total	..	..	**234**	**324**	**1,380**	**699**	**681**
3		2	448 ..	..	113	116	522	259	263
4			449 ..	..	86	117	5511	290	261
		Ward No. 2 Total	..	..	**199**	**233**	**1,073**	**549**	**524**
5		**Ward No. 5 Total**	450 ..	..	**60**	**90**	**425**	**224**	**201**
6		**Ward No. 4 Toal**	451 ..	.	**165**	**166**	**721**	**387**	**334**
7		**Ward No. 5 Total**	452 ..	..	**178**	**190**	**730**	**357**	**373**
8		**Ward No. 6 Total**	453 ..	..	**39**	**40**	**174**	**81**	**93**
9		**Ward No. 7 Total**	454 ..	..	**130**	**131**	**555**	**285**	**270**
10		**Ward No. 8 Total**	455 ..	..	**65**	**74**	**343**	**162**	**181**
11		**Ward No. 9 Total**	456 ..	..	**68**	**76**	**349**	**178**	**171**
		Town Total	..	**14.76**	**1,138**	**1,324**	**5,750**	**2,922**	**2,828**
		XXVII METTUPALAYAM—(M)							
		Ward	E.B.No.						
1		1	1 ..	..	113	169	740	375	365
2			2 ..	..	109	156	774	375	399
3			3 ..	..	114	118	594	304	290
4			4 ..	..	114	128	655	327	328
5			5 ..	..	121	135	956	362	333
6			6 ..	..	113	115	570	279	291
		Ward No. 1 Total	..	..	**684**	**821**	**4,028**	**2,022**	**2,006**

CENSUS ABSTRACT—*cont.*

TALUK

Scheduled Castes		Scheduled Tribes		Literate and Educated Persons		WORKERS					
						Total Workers (i—ix)		I Cultivators		II Agricultural Labourers	
M	F	M	F	M	F	M	F	M	F	M	F
9	10	11	12	13	14	15	16	17	18	19	20
38	43	..	..	216	83	259	139	45	57	13	24
33	22	..	..	133	99	191	87	36	32	29	30
71	**65**	..	..	**349**	**182**	**450**	**226**	**81**	**89**	**42**	**54**
65	64	..	..	129	75	173	106	9	7	39	62
..	..	..	..	184	68	191	130	37	39	8	21
65	**64**	..	..	**313**	**143**	**364**	**236**	**46**	**46**	**47**	**83**
..	..	..	..	**120**	**55**	**123**	**2**	**22**	..	**3**	..
26	**17**	..	..	**148**	**31**	**270**	**43**	**99**	**1**	**39**	**23**
33	**47**	..	..	**148**	**57**	**238**	**212**	**10**	**14**	**12**	**27**
..	..	..	..	**37**	**16**	**43**	**8**	**5**	..	**1**	..
130	**108**	..	..	**87**	**12**	**193**	**114**	**47**	**13**	**72**	**67**
..	..	..	..	**93**	**47**	**79**	**5**	**3**	..	..	..
9	**7**	..	..	**73**	**19**	**94**	**9**	**5**	..	**10**	**7**
334	**308**	..	..	**1,368**	**562**	**1,854**	**855**	**318**	**163**	**226**	**261**
154	156	..	..	160	68	230	104	6	..	76	64
71	78	..	..	189	134	201	81	22	4	27	13
..	..	..	..	183	101	166	10	..	..	9	..
..	..	..	..	200	114	179	..	..	..	7	..
104	116	..	..	112	34	201	113	..	..	..	..
4	1	..	..	172	104	142	20	..	..	1	..
333	**351**	..	..	**1,016**	**555**	**1,119**	**328**	**28**	**4**	**120**	**77**

URBAN BLOCKWISE PRIMARY

6. AVANASHI

Serial No.	Location Code No.	Name of Town/Ward/ Enumerator's Block No.		WORKERS							
				III Livestock, Forestry, Fishing, Hunting, Plantations, Orchards & Allied activities		IV Mining and Quarrying		(V) Manufacturing, Processing Servicing and Repairs			
								(a) Household Industry		(b) Other than Household Industry	
				M	F	M	F	M	F	M	F
				21	22	23	24	25	26	27	28
	XXVI	THIRUMURUGANPOONDI *(P)—cont.*									
		Ward	E.B.No.								
1		1	446	..	..	..	..	..	..	3	168	37
2			447	..	..	..	..	..	4	1	82	5
		Ward No. 1 Total		..	..	..	..	..	**4**	**4**	**250**	**42**
3		2	448	.	3	..	.	..	17	23	93	5
4			449	..	2	..	..	..	32	46	87	19
		Ward No. 2 Total		..	**5**	..	..	..	**49**	**69**	**180**	**24**
5		Ward No. 3 Total	450	..	..	..	..	..	15	..	77	..
6		Ward No. 4 Totql	451	..	..	1	..	..	32	4	78	9
7		Ward No. 5 Total	452	..	..	..	..	..	108	127	81	11
8		Ward No. 6 Total	453	..	..	..	..	..	23	5	4	1
9		Ward No. 7 Total	454	..	15	12	..	..	23	7	21	6
10		Ward No. 8 To]al	455	..	..	..	.	..	28	4	2	..
11		Ward No. 9 Total	456	..	..	..	..	..	68	2	5	..
		Town Total		..	**20**	**13**	..	..	**350**	**222**	**698**	**93**
	XXVII	METTUPALAYAM *(M)—cont.*									
		Ward	E.B.No.								
1		1	1	..	..	..	..	..	13	2	11	2
2			2	..	6	13	..	..	12	3	27	9
3			3	..	13	..	..	..	30	1	17	3
4			4	..	13	..	..	..	14	..	17	..
5			5	..	6	1	..	..	2	..	15	3
6			6	..	5	10	..	..	..	..	21	2
		Ward No. 1 Total		..	**43**	**24**	..	..	**71**	**6**	**108**	**19**

CENSUS ABSTRACT—*cont.*

TALUK

WORKERS									
VI		VII		VIII		IX		X	
Construction		Trade and Commerce		Transport, Storage & Communications		Other Services		Non-Workers	
M	F	M	F	M	F	M	F	M	F
29	30	31	32	33	34	35	36	37	38
3	9	18	5	3	..	9	4	136	225
..	2	11	13	1	..	28	4	113	230
3	11	29	18	4	..	37	8	249	455
1	..	3	8	3	..	5	1	86	157
..	..	10	2	4	..	11	3	99	131
1	..	13	10	7	..	16	4	185	288
3	..	1	..	..	..	2	2	101	199
1	..	2	3	3	..	16	2	117	291
1	..	17	28	2	..	7	5	119	161
..	..	4	2	4	..	2	..	38	85
3	..	2	7	..	..	10	2	92	156
..	..	46	1	..	..	..	..	83	176
..	..	5	..	1	..	..	..	84	162
12	11	119	69	21	..	90	23	1,068	1,973
2	..	65	7	13	..	44	29	145	261
15	8	50	20	8	..	34	11	174	318
..	..	52	1	13	..	32	5	138	280
2	..	75	..	27	..	24	..	148	328
6	3	96	43	6	..	70	63	161	220
5	1	70	2	15	..	25	5	137	271
30	12	408	73	82	..	229	113	903	1,678

URBAN BLOCKWISE PRIMARY

6. AVANASHI

Serial No.	Location Code No.	Name of Town/Ward/ Enumerator's Block No.	Area of Town in Sq. Km.	Occupied Residential Houses	No. of House-holds	Total Population including Institutional & Houseless Population		
						P	M	F
0	1	2	3	4	5	6	7	8
		XXVII METTUPALAYAM (M)--*cont.*						
7		Ward 2 E.B. No. 7 ..	..	111	135	711	373	338
8		8 ..	..	89	106	573	278	295
9		9 ..	..	74	110	577	295	282
		**Ward No. 2 Total .. .. ..

CENSUS ABSTRACT—*cont.*

TALUK

Scheduled Castes		Scheduled Tribes		Literate and Educated Persons		WORKERS					
						Total Workers (i—ix)		I Cultivators		II Agricultural Labourers	
M	F	M	F	M	F	M	F	M	F	M	F
9	10	11	12	13	14	15	16	17	18	19	20
40	36	..	..	275	137	168	19	4	..	6	5
19	20	..	..	208	129	137	13	1	..	..	..
185	166	..	..	136	62	136	59	1	2	29	9
244	**222**	..	..	**619**	**328**	**441**	**91**	**6**	**2**	**35**	**14**
..	..	..	..	252	157	135	11	..	..	..	..
..	..	..	..	184	143	116	5	3	..	1	..
..	..	..	..	267	189	185	12	2	..	5	..
..	..	..	..	**703**	**489**	**436**	**28**	**5**	..	**6**	..
..	..	..	..	202	114	108	6	7	..	22	..
3	5	..	..	209	181	136	54	..	..	4	..
..	..	..	..	148	111	109	12	3	..	2	..
3	3	..	..	148	94	108	44	1	..	..	..
6	**8**	..	..	**707**	**500**	**461**	**116**	**11**	..	**28**	..
1	1	..	..	125	98	90	28	..	..	2	3
..	..	..	..	174	106	124	8	1	..	..	..
..	..	..	..	226	176	155	28	1	..	1	..
..	..	..	..	172	92	115	22	7	..	..	..
1	**1**	..	..	**697**	**472**	**484**	**86**	**9**	..	**3**	**3**
13	16	..	..	193	112	147	10	..	..	2	..
154	143	..	..	114	30	117	28	1	..	7	..
207	233	..	..	209	82	225	149	..	..	..	..
374	**392**	..	..	**516**	**224**	**489**	**187**	**1**	..	**9**	..
..	..	1	..	205	123	154	11	9	1	7	..
..	..	..	..	265	188	185	45	20	3	1	1
1	..	..	..	207	124	168	55	28	..	..	..
12	10	..	..	204	120	187	91	24	..	22	11
114	119	..	..	186	126	177	101	17	..	14	6
127	**129**	**1**	..	**1,067**	**681**	**871**	**303**	**98**	**4**	**44**	**18**

URBAN BLOCKWISE PRIMARY

6. AVANASHI

Serial No.	Location Code No.	Name of Town/Ward/ Enumerator's Block No.		WORKERS							
				III Livestock, Forestry, Fishing, Hunting, Plantations, Orchards & Allied activities		IV Mining and Quarrying		(V) Manufacturing, Processing, Servicing and Repairs			
								(a) Household Industry		(b) Other than Household Industry	
				M	F	M	F	M	F	M	F
				21	22	23	24	25	26	27	28
	XXVII	METTUPALAYAM (M)—*cont.*									
	Ward	E.B. No.									
7	2	7	..	2	..	..	..	..	..	16	..
8		8	..	..	..	..	..	..	..	28	..
9		9	..	15	10	..	..	..	..	14	4
	Ward No. 2	**Total**	..	**17**	**10**	..	..	..	..	**58**	**4**
10	3	10	..	2	1	..	..	..	..	27	..
11		11	..	1	.	..	..	..	..	18	..
12		12	..	..	..	..	..	1	1	29	..
	Ward No. 3	**Total**	..	**3**	**1**	..	..	**1**	**1**	**74**	..
13	4	13	..	..	..	..	..	3	..	11	1
14		14	..	..	..	..	..	16	37	27	..
15		15	..	..	..	..	..	..	..	16	..
16		16	..	1	3	..	..	18	17	19	..
	Ward No. 4	**Total**	..	**1**	**3**	..	..	**37**	**54**	**73**	**1**
17	5	17	..	6	5	..	..	1	..	30	5
18		18	..	2	..	..	..	..	..	14	2
19		19	..	..	..	..	..	..	..	31	1
20		20	..	..	..	..	..	..	..	25	2
	Ward No. 5	**Total**	..	**8**	**5**	..	..	**1**	..	**100**	**10**
21	6	21	..	1	..	..	..	..	..	22	1
22		22	..	2	16	..	..	39	2	31	..
23		23	..	23	119	..	..	13	7	83	3
	Ward No. 6	**Total**	..	**26**	**135**	..	..	**52**	**9**	**136**	**4**
24	7	24	..	1	5	..	..	1	..	25	..
25		25	..	9	18	..	..	..	..	30	2
26		26	..	2	14	..	..	..	..	24	2
27		27	..	2	24	..	..	..	..	37	1
28		28	..	34	62	..	..	..	..	24	5
	Ward No. 7	**Total**	..	**48**	**123**	..	..	**1**	..	**140**	**10**

CENSUS ABSTRACT—*cont.*

TALUK

WORKERS									
VI		VII		VIII		IX		X	
Construction		Trade and Commerce		Transport, Storage & Communications		Other Services		Non-Workers	
M	F	M	F	M	F	M	F	M	F
29	30	31	32	33	34	35	36	37	38
..	..	86	4	12	..	42	10	205	319
1	..	63	6	15	..	29	7	141	282
1	1	23	7	15	..	38	26	159	223
2	**1**	**172**	**17**	**42**	..	**109**	**43**	**505**	**824**
8	1	64	5	10	..	24	4	196	302
5	..	42	3	20	..	26	2	123	242
2	1	101	5	17	..	28	5	163	316
15	**2**	**207**	**13**	**47**	..	**78**	**11**	**482**	**860**
..	..	40	3	10	..	15	2	148	212
..	..	46	12	10	..	33	5	118	216
..	1	43	6	28	..	17	5	97	216
1	1	27	13	15	..	26	10	99	169
1	**2**	**156**	**34**	**63**	..	**91**	**22**	**462**	**813**
7	..	12	4	6	..	26	11	81	139
..	..	64	3	15	..	28	3	94	157
1	..	55	12	43	..	23	15	146	282
4	1	37	7	21	..	21	12	104	154
12	**1**	**168**	**26**	**85**	..	**98**	**41**	**425**	**732**
3	..	73	7	27	..	19	2	118	223
..	..	27	..	5	7	5	3	104	198
12	6	51	12	30	..	13	2	185	303
15	**6**	**151**	**19**	**62**	**7**	**37**	**7**	**407**	**724**
..	..	41	2	30	..	40	3	127	271
1	..	70	8	21	..	33	13	167	304
10	..	24	3	25	..	55	36	123	261
1	..	31	4	19	..	51	51	161	293
1	..	49	20	8	..	30	8	156	250
13	..	**215**	**37**	**103**	..	**209**	**111**	**734**	**1,379**

URBAN BLOCKWISE PRIMARY

6. AVANASHI

Serial No.	Location Code No	Name of Town/Ward/ Enumerator's Block No.		Area of Town in Sq. Km.	Occupied Residential Houses	No. of House-holds	Total Population including Institutional & Houseless Population		
							P	M	
0	1	2		3	4	5	6	7	8
	XXVI	METTUPALAYAM *(M)—cont.*							
		Ward	E.B. No.						
29		8	29 ..	..	126	158	757	402	355
30			30 ..	..	126	153	721	366	355
31			31 ..	..	109	149	718	375	343
		Ward No. 8 Total	..	.	**361**	**460**	**2,196**	**1,143**	**1,053**
32		9	32 ..	..	73	97	441	226	215
33			33 .	..	82	117	491	252	239
34			34 ..	.	69	78	359	188	171
35			35 .	..	128	131	643	319	324
36			36 ..	..	58	91	422	214	208
37			37 ..	..	51	86	434	214	220
38			38 ..	..	114	153	644	313	331
		Ward No. 9 Total	..	..	**575**	**753**	**3,434**	**1,726**	**1,708**
39		10	39 ..	..	134	148	721	389	332
40			40 ..	..	126	134	622	307	315
41			41 ..	..	128	128	621	318	303
		Ward No. 10 Total	..	..	**388**	**410**	**1,964**	**1,014**	**950**
42		11	42 ..	..	137	139	641	353	288
43			43 ..	..	103	112	553	275	278
44			44 ..	..	106	109	552	276	276
45			45 ..	..	139	139	665	350	315
46			46 ..	..	164	164	778	387	391
		Ward No. 11 Total	..	..	**649**	**663**	**3,189**	**1,641**	**1,548**
47		12	47 ..	..	99	121	565	307	258
48			48 ..	..	84	107	524	275	249
49			49 ..	..	140	133	644	336	308
		Ward No. 12 Total		..	**323**	**361**	**1,733**	**911**	**815**

CENSUS ABSTRACT—*cont.*

TALUK

Scheduled Castes		Scheduled Tribes		Literate and Educated Persons		WORKERS					
						Total Workers (i—ix)		I Cultivators		II Agricultural Labourers	
M	F	M	F	M	F	M	F	M	F	M	F
9	10	11	12	13	14	15	16	17	18	19	20
287	272	..	..	131	57	231	51	10	1	145	46
23	22	..	..	196	121	193	70	16	1	9	3
..	.	..	..	207	95	186	4	15	..	35	..
310	**294**	..	..	**534**	**273**	**610**	**125**	**41**	**2**	**189**	**49**
..	..	..	..	159	105	121	28	13	1	21	21
14	9	..	..	185	132	151	32	10	..	5	1
..	..	..	..	149	87	110	10	14	..	12	3
14	12	..	..	210	154	167	57	16	1	8	5
189	180	..	..	57	16	106	32	1	..	1	..
196	201	..	..	62	18	117	68	1	..	..	..
91	95	..	..	107	47	173	91	6	..	1	1
504	**487**	..	..	**929**	**559**	**945**	**318**	**61**	**2**	**48**	**31**
..	..	..	..	292	185	176	21	6	..	4	..
..	..	..	..	227	175	169	32	8	1	1	..
..	..	..	..	239	186	178	20	27	2	4	2
..	..	..	..	**758**	**546**	**523**	**73**	**41**	**3**	**9**	**2**
5	2	..	..	257	159	161	4	1	..	..	..
51	54	..	..	166	128	144	18	6	..	9	3
24	15	..	..	175	104	133	49	.	..	5	4
23	28	..	..	223	125	157	6	..	..	..	..
13	17	..	..	279	213	195	34	..	..	..	..
116	**116**	..	..	**1,100**	**729**	**790**	**111**	**7**	..	**14**	**7**
11	10	..	..	232	168	151	12	3	..	2	..
2	1	..	..	242	162	141	12	..	..	..	..
231	218	..	..	139	69	177	26	..	..	..	..
244	**229**	..	..	**613**	**399**	**469**	**50**	**3**	..	**2**	..

URBAN BLOCKWISE PRIMARY

6. AVANASHI

Serial No.	Location Code No.	Name of Town/Ward/ Enumerator's Block No.	WORKERS							
			III Livestock, Forestry, Fishing, Hunting, Plantations, Orchards & Allied activities		IV Mining and Quarrying		(V) Manufacturing, Processing, Servicing and Repairs			
							(a) Household Industry		(b) Other than Household Industry	
			M	F	M	F	M	F	M	F
			21	22	23	24	25	26	27	28
		XXVII METTUPALAYAM (M)—*cont*								
		Ward E.B. No.								
29		8 29 ..	1	..	..	..	19	..	14	..
30		30 ..	24	20	..	..	1	..	28	11
31		31 ..	5	..	..	..	2	1	22	3
		**Ward No. 8 Total .. **	**30**	**20**	..	..	**22**	**1**	**64**	**14**
32		9 32 ..	..	..	..	..	2	..	23	1
33		33 ..	4	3	..	..	1	..	38	8
34		34 ..	3	..	..	..	..	..	22	..
35		35 ..	5	6	..	..	1	1	38	8
36		36 ..	29	18	..	..	..	..	7	..
37		37 ..	43	53	..	..	..	..	11	3
38		38 ..	19	34	..	..	2	..	20	3
		**Ward No. 9 Total .. **	**103**	**114**	..	..	**6**	**1**	**159**	**23**
39		10 39 ..	..	1	..	..	..	..	44	1
40		40 ..	1	..	..	..	..	..	31	1
41		41 ..	..	..	..	..	..	..	40	..
		**Ward No. 10 Total .. **	**1**	**1**	..	..	..	..	**115**	**2**
42		11 42 ..	..	..	..	..	..	..	4	..
43		43 ..	3	..	..	..	..	..	42	4
44		44 ..	5	4	..	..	12	7	38	13
45		45 ..	1	..	..	..	24	4	40	..
46		46 ..	1	..	..	..	1	..	50	1
		**Ward No. 11 Total .. **	**10**	**4**	..	..	**37**	**11**	**174**	**18**
47		12 47 ..	1	..	..	..	..	..	21	..
48		48 ..	..	..	..	..	..	..	33	..
49		49 ..	2	11	..	..	..	..	22	4
		**Ward No. 12 Total .. **	**3**	**11**	..	..	..	..	**76**	**4**

CENSUS ABSTRACT—*cont.*

TALUK

WORKERS									
VI		VII		VIII		IX		X	
Construction		Trade and Commerce		Transport, Storage & Communications		Other Services		Non-Workers	
M	F	M	F	M	F	M	F	M	F
29	30	31	32	33	34	35	36	37	38
2	..	8	..	16	..	16	4	171	304
10	9	46	15	25	..	34	11	173	285
52	..	24	..	10	..	21	..	189	339
64	**9**	**78**	**15**	**51**	..	**71**	**15**	**533**	**928**
1	..	20	1	14	..	27	4	105	187
1	..	27	1	20	..	45	19	101	207
2	..	31	5	13	..	13	2	78	161
7	4	44	14	22	..	26	18	152	267
1	..	26	13	29	..	12	1	108	176
2	..	33	7	15	..	12	5	97	152
45	14	25	6	20	6	35	27	140	240
59	**18**	**206**	**47**	**133**	**6**	**170**	**76**	**781**	**1,390**
10	..	28	3	37	1	47	15	213	311
10	1	50	3	28	..	40	26	138	283
6	2	33	1	17	..	51	13	140	283
26	**3**	**111**	**7**	**82**	**1**	**138**	**54**	**491**	**877**
2	1	4	..	141	1	9	2	192	284
3	..	33	6	23	..	25	5	131	260
13	3	17	7	17	..	26	11	143	227
5	..	18	..	45	..	24	2	193	309
12	6	29	7	52	..	50	20	192	357
35	**10**	**101**	**20**	**278**	**1**	**134**	**40**	**851**	**1,437**
3	..	22	..	64	..	35	12	156	246
2	..	30	2	30	..	46	10	134	237
..	..	20	2	56	3	77	6	159	282
5	..	72	4	**150**	**3**	**158**	**28**	**449**	**765**

URBAN BLOCKWISE PRIMARY

6. AVANASHI

Serial No.	Location Code No.	Name of Town/Ward/ Enumerator's Block No.	Area of Town in Sq. Km.	Occupied Residential Houses	No. of House-holds	Total Population including Institutional & Houseless Population		
						P	M	F
0	1	2	3	4	5	6	7	8
		XXVII METTUPALAYAM *(M)—cont.*						
50		Ward 13 E.B.No. 50 ..	..	113	113	516	258	258
51		51 ..	..	86	122	645	319	326
52		52 ..	..	146	192	929	481	448
53		53 ..	..	77	95	441	228	213
		Ward No. 13 Total ..	..	**422**	**522**	**2,531**	**1,286**	**1,245**
54		14 54 ..	..	92	134	597	298	299
55		55 ..	..	101	150	795	407	388
56		56 ..	..	102	149	723	365	358
57		57 ..	..	88	155	721	366	355
		Ward No. 14 Total ..	..	**383**	**588**	**2,836**	**1,436**	**1,400**
58		15 58 ..	..	96	162	769	390	379
59		59 ..	..	55	86	466	228	238
60		60 ..	..	24	44	197	98	99
61		61 ..	..	97	144	694	348	346
		Ward No. 15 Total ..	..	**272**	**436**	**2,126**	**1,064**	**1,062**
62		16 62 ..	..	97	149	767	382	385
63		63 ..	..	102	132	712	361	351
64		64 ..	..	60	156	678	343	335
65		65 ..	..	82	82	453	237	216
		Ward No. 16 Total ..	..	**341**	**519**	**2,610**	**1,323**	**1,287**
66		17 66 ..	..	117	120	579	294	285
67		67 ..	..	100	103	462	234	228
68		68 ..	..	86	87	408	209	199
69		69 ..	..	82	134	649	330	319
		Ward No. 17 Total ..	..	**385**	**444**	**2,098**	**1,067**	**1,031**

CENSUS ABSTRACT—*cont.*

TALUK

Scheduled Castes		Scheduled Tribes		Literate and Educated Persons		WORKERS					
						Total Workers (i—ix)		I Cultivators		II Agricultural Labourers	
M	F	M	F	M	F	M	F	M	F	M	F
9	10	11	12	13	14	15	16	17	18	19	20
63	75	..	..	125	23	148	47	12	4	54	36
45	36	..	..	240	209	168	25	6	..	..	...
2	3	..	..	339	205	238	35	..	..	4	..
..	..	..	..	136	88	119	18	5	..	..	..
110	**114**	..	..	**840**	**525**	**673**	**125**	**23**	**4**	**58**	**36**
32	29	..	..	173	106	166	14	..	..	..	..
47	38	..	..	145	151	211	62	12	..	..	..
..	..	..	..	245	123	199	41	6	..	31	13
..	..	..	..	238	122	201	37	5	..	7	..
79	**67**	..	..	**801**	**502**	**777**	**154**	**23**	..	**38**	**13**
..	..	..	..	166	74	231	76	..	..	..	..
..	..	..	..	142	77	124	14	..	..	..	..
..	..	..	..	43	22	50	16	1	..	..	..
31	36	..	..	207	88	190	47	..	..	..	..
31	**36**	..	..	**558**	**261**	**595**	**153**	**1**	..	..	..
1	..	..	..	222	130	194	15	3	..	2	..
..	..	..	..	271	215	169	29	2	..	..	..
..	..	..	..	183	106	195	36	1	..	52	28
..	..	..	..	168	134	108	4	..	..	1	..
1	..	..	..	**844**	**585**	**666**	**84**	**6**	..	**55**	**28**
7	4	..	..	196	125	154	21	8	..	..	..
..	..	..	..	180	112	120	16	1	..	..	..
..	..	..	..	142	79	114	26	..	..	3	..
..	..	..	..	241	164	190	35	12	..	..	1
7	**4**	..	..	**759**	**480**	**578**	**98**	**21**	..	**3**	**1**

URBAN BLOCKWISE PRIMARY

6. AVANASHI

Serial No.	Location Code No.	Name of Town/Ward/ Enumerator's Block No.		WORKERS							
				III Livestock, Forestry, Fishing, Hunting, Plantations, Orchards & Allied activities		IV Mining and Quarrying		(V) Manufacturing, Processing, Servicing and Repairs			
								(a) Household Industry		(b) Other than Household Industry	
				M	F	M	F	M	F	M	F
				21	22	23	24	25	26	27	28
	XXVII	METTUPALAYAM (M)—*cont.*									
	Ward	E.B. No.									
50	13	50	..	1	..	..	..	2	..	29	1
51		51	..	..	..	..	..	..	..	29	3
52		52	..	6	4	..	..	8	7	39	4
53		53	..	5	..	..	..	12	10	17	..
	Ward No. 13	**Total**	..	**12**	**4**	..	..	**22**	**17**	**114**	**7**
54	14	54	..	10	..	..	..	10	4	37	..
55		55	..	53	31	..	..	..	..	26	..
56		56	..	13	9	..	..	3	1	41	5
57		57	..	26	9	..	..	12	9	27	3
	Ward No. 14	**Total**	..	**102**	**49**	..	..	**25**	**14**	**131**	**9**
58	15	58	..	40	26	..	..	..	..	37	7
59		59	..	2	3	..	..	..	..	17	1
60		60	..	3	5	..	..	..	..	9	2
61		61	..	19	9	..	..	..	..	34	17
	Ward No. 15	**Total**	.	**64**	**43**	..	..	..	..	**97**	**27**
62	16	62	..	5	..	..	..	2	..	33	2
63		63	..	11	6	..	..	..	..	37	2
64		64	..	1	..	..	..	1	..	23	2
65		65	..	11	..	..	..	..	..	11	..
	Ward No. 16	**Total**	..	**28**	**6**	..	..	**3**	..	**104**	**6**
66	17	66	..	5	6	..	..	4	..	31	..
67		67	..	9	2	..	..	..	..	32	5
68		68	..	14	5	..	..	..	..	31	4
69		69	..	7	2	..	..	..	..	42	6
	Ward No. 17	**Total**	..	**35**	**15**	..	..	**4**	..	**136**	**15**

CENSUS ABSTRACT—*cont.*

TALUK

WORKERS									
VI		VII		VIII		IX		X	
Construction		Trade and Commerce		Transport, Storage & Communications		Other Services		Non-Workers	
M	F	M	F	M	F	M	F	M	F
29	30	31	32	33	34	35	36	37	38
4	..	18	2	7	..	21	2	110	211
2	..	25	..	49	..	57	24	151	301
4	..	66	6	53	..	58	15	243	413
6	2	29	3	20	..	25	3	109	195
16	**2**	**138**	**11**	**129**	..	**161**	**44**	**613**	**1,120**
4	..	27	1	16	..	62	9	132	285
3	2	34	2	22	..	61	27	196	326
..	..	32	6	27	..	46	7	166	317
1	2	34	6	22	..	67	7	165	318
8	**4**	**127**	**15**	**87**	..	**236**	**50**	**659**	**1,246**
..	..	85	16	18	..	51	27	159	303
3	..	59	1	16	3	27	6	104	224
..	..	11	3	11	..	15	6	48	83
9	5	82	2	23	2	23	12	158	299
12	**5**	**237**	**22**	**68**	**5**	**116**	**51**	**469**	**909**
..	1	76	9	32	..	41	3	188	370
3	2	53	12	30	..	33	7	192	322
1	1	45	3	24	..	47	2	148	299
..	..	35	..	20	1	30	3	129	212
4	**4**	**209**	**24**	**106**	**1**	**151**	**15**	**657**	**1,203**
13	2	37	4	29	..	27	9	140	264
21	5	25	..	15	..	17	4	114	212
8	5	29	4	13	..	16	8	95	173
13	3	42	10	29	..	45	13	140	284
55	**15**	**133**	**18**	**86**	..	**105**	**34**	**489**	**933**

URBAN BLOCKWISE PRIMARY

6. AVANASHI

Serial No.	Location Code No.	Name of Town/ward/ Enumerator's Block No.	Area of Town in Sq. Km.	Occupied Residential Houses	No. of House-holds	Total Population including Institutional & Houseless Population		
						P	M	F
0	1	2	3	4	5	6	7	8
	XXVII	METTUPALAYAM (M)—*cont.*						
		Ward E.B. No.						
70		18 70 ..	..	79	82	346	194	152
71		71 ..	..	100	100	419	223	196
72		72 ..	..	77	96	467	239	228
73		73 ..	..	84	97	384	209	175
74		74 ..	..	89	92	457	227	230
75		75 ..	..	104	105	464	229	235
76		76 ..	..	58	73	334	171	163
77		77 ..	..	64	72	402	220	182
		Ward No. 18 Total ..	..	**655**	**717**	**3,273**	**1,712**	**1,561**
78		19 78 ..	..	9	31	186	138	48
79		79 ..	..	13	21	137	68	69
80		80 ..	..	41	94	311	172	139
81		81 ..	..	58	70	370	200	170
82		82 ..	..	66	113	362	189	713
83		83 ..	..	69	75	432	228	204
		Ward No. 19 Total ..	..	**256**	**404**	**1,798**	**995**	**803**
84		20 84 ..	..	44	61	285	150	135
85		85 ..	..	85	97	501	263	238
86		86 ..	..	44	99	468	241	227
87		87 ..	..	48	75	349	172	177
88		88 ..	..	93	147	606	292	314
		Ward No. 20 Total ..	..	**314**	**479**	**2,209**	**1,118**	**1,091**
		Town Total ..	**7.20**	**8,085**	**10,013**	**48,365**	**24,662**	**23,70**

CENSUS ABSTRACT—*cont.*

TALUK

Scheduled Castes		Scheduled Tribes		Literate and Educated Persons		WORKERS					
						Total Workers (i—ix)		I Cultivators		II Agricultural Labourers	
M	F	M	F	M	F	M	F	M	F	M	F
9	10	11	12	13	14	15	16	17	18	19	20
..	..	..	..	134	65	108	19	..	..	..	..
..	..	..	..	147	86	124	16	11	..	3	..
..	..	..	..	176	119	122	22	10	..	..	..
..	..	..	..	153	90	119	23	..	..	4	..
..	..	..	..	213	42	120	11	4	..	2	1
..	..	..	..	170	107	125	39	3	..	1	..
..	..	..	..	136	91	76	41	..	..	..	..
..	..	..	..	151	84	110	7	1	..	..	..
..	..	..	..	**1,280**	**684**	**904**	**179**	**29**	..	**10**	**1**
..	..	..	..	104	25	115	1	..	..	..	..
..	..	..	..	57	36	45	..	1	..	..	..
..	..	..	..	119	55	75	8	..	..	..	..
..	..	..	..	168	94	108	9	..	..	..	..
..	..	..	..	110	61	102	35	..	..	..	..
..	..	..	..	160	77	96	5	5	..	5	1
..	..	..	..	**718**	**348**	**541**	**58**	**6**	..	**5**	**1**
..	..	3	2	93	47	76	14	..	..	9	6
11	12	..	..	152	113	122	37	4	1	10	10
5	4	..	..	125	70	142	66	16	..	52	57
126	122	..	..	33	17	113	45	1	..	96	44
21	27	..	..	163	87	148	23	..	..	13	1
163	**165**	**3**	**2**	**566**	**324**	**601**	**185**	**21**	**1**	**180**	**118**
2,650	**2,625**	**4**	**2**	**15,625**	**9,474**	**12,973**	**2,852**	**441**	**22**	**856**	**399**

URBAN BLOCKWISE PRIMARY

6. AVANASHI

Serial No.	Location Code No.	Name of Town/Ward/ Enumerator's Block No.		WORKERS III Livestock, Forestry, Fishing, Hunting, Plantations, Orchards & Allied activities		IV Mining and Quarrying		(V) Manufacturing, Processing, Servicing and Repairs (a) Household Industry		(b) Other than Household Industry	
				M	F	M	F	M	F	M	F
				21	22	23	24	25	26	27	28
	XXVII	METTUPALAYAM *(M)—cont.*									
		E.B.No.									
70	18	70	..	1	4	..	..	..	..	24	3
71		71	..	8	2	..	..	5	..	18	2
72		72	..	6	2	..	..	..	..	14	2
72		73	..	..	3	..	..	..	..	35	6
74		74	..	5	1	..	..	..	..	32	3
75		75	..	12	7	..	..	..	..	16	3
76		76	..	19	21	..	..	2	1	10	5
77		77	..	3	..	..	..	..	..	21	3
	Ward No. 18	**Total**	..	**54**	**40**	..	..	**7**	**1**	**170**	**27**
78	19	78	..	..	..	..	..	..	..	8	..
79		79	..	..	..	..	..	..	..	3	..
80		80	..	..	..	..	..	..	..	13	..
81		81	..	..	..	..	..	..	..	18	1
82		82	..	4	1	..	..	..	2	13	..
83		83	..	2	..	..	..	..	..	12	..
	Ward No. 19	**Total**	..	**6**	**1**	..	..	..	**2**	**67**	**1**
84	20	84	..	1	..	..	..	15	2	13	1
85		85	..	3	..	..	..	..	..	27	4
86		86	..	6	1	..	..	..	..	22	2
87		87	..	6	1	..	..	1	..	6	..
88		88	..	1	..	..	..	9	..	26	1
	Ward No. 20	**Total**	..	**17**	**2**	..	..	**25**	**2**	**94**	**8**
	Town	**Total**	..	**611**	**611**	..	..	**314**	**119**	**2,190**	**209**

CENSUS ABSTRACT—*cont*

TALUK

WORKERS									
VI		VII		VIII		IX		X	
Construction		Trade and Commerce		Transport, Storage & Communications		Other Services		Non-Workers	
M	F	M	F	M	F	M	F	M	F
29	30	31	32	33	34	35	36	37	38
17	1	32	8	19	..	15	3	86	133
3	1	36	7	15	..	25	4	99	180
5	..	52	4	11	1	24	13	117	206
4	..	30	9	16	..	30	6	90	151
4	..	25	3	21	..	27	3	107	219
4	3	42	7	15	..	32	19	104	196
5	2	19	7	7	..	14	5	95	122
..	..	61	3	10	..	14	1	110	175
42	**7**	**297**	**48**	**114**	**1**	**181**	**54**	**808**	**1,382**
..	..	104	..	1	..	2	1	23	47
..	..	40	..	1	..	..	..	23	69
..	..	44	6	6	..	12	2	97	131
3	..	59	7	16	..	12	1	92	161
1	..	32	10	7	..	45	22	87	138
2	..	56	3	11	1	3	..	132	199
6	..	**335**	**26**	**42**	**1**	**74**	**26**	**454**	**745**
5	2	8	..	6	..	19	3	74	121
1	1	36	8	16	..	25	13	141	201
3	..	17	6	10	..	16	..	99	161
..	..	..	..	2	..	1	..	59	132
3	..	27	8	38	..	31	13	144	291
12	**3**	**88**	**22**	**72**	..	**92**	**29**	**517**	**906**
432	**104**	**3,609**	**498**	**1,882**	**26**	**2,638**	**864**	**11,689**	**20,851**

URBAN BLOCKWISE PRIMARY

6. AVANASHI

Serial No.	Location Code No	Name of Town/Ward/ Enumerator's Block No.		Area of Town in Sq. Km.	Occupied Residential Houses	No. of House-holds	Total Population including Institutional & Houseless Population		
							P	M	F
0	1	2		3	4	5	6	7	8
		XXVIII SIRUMUGAI (P)							
		Ward	E.B.No.						
1		1	457 ..	..	56	69	226	131	95
2			458 ..	..	72	111	341	230	111
3			459 ..	..	172	176	733	404	329
		Ward No. 1	**Total** ..	..	**300**	**356**	**1,300**	**765**	**535**
4		2	460 ..	..	107	136	602	281	321
5			461 ..	..	101	102	457	228	229
		Ward No. 2	**Total** ..	..	**208**	**238**	**1,059**	**509**	**550**
6		3	462 ..	..	101	107	452	233	219
7			463 ..	..	85	90	370	185	185
		Ward No. 3	**Total** ..	..	**186**	**197**	**822**	**418**	**404**
8		4	464 ..	..	108	123	600	303	297
9			465 ..	..	77	77	356	194	162
		Ward No. 4	**Total** ..	..	**185**	**200**	**956**	**497**	**459**
10		5	466 ..	..	139	140	616	320	296
11			467 ..	..	70	70	405	199	206
		Ward No. 5	**Total** ..	..	**209**	**210**	**1,021**	**519**	**502**
12		6	468 ..	..	81	92	397	208	189
13			469 ..	..	76	94	438	226	212
14			470 ..	..	163	170	766	408	358
		Ward No. 6	**Total** ..	..	**320**	**356**	**1,601**	**842**	**759**
15		7	471 ..	..	114	115	559	290	269
16			472 ..	..	81	81	387	188	199
		Ward No. 7	**Total** ..	..	**195**	**196**	**946**	**478**	**468**
17		8	473 ..	..	53	53	270	136	134
18			474 ..	..	123	131	588	320	268
19			475 ..	..	97	111	412	210	202
		Ward No. 8	**Total** ..	..	**273**	**295**	**1,270**	**666**	**604**

CENSUS ABSTRACT—*cont.*

TALUK

Scheduled Castes		Scheduled Tribes		Literate and Educated Persons		WORKERS					
						Total Workers (i—ix)		I Cultivators		II Agricultural Labourers	
M	F	M	F	M	F	M	F	M	F	M	F
9	10	11	12	13	14	15	16	17	18	19	20
..	..	..	..	111	75	86	6	..	..	..	..
..	..	..	..	182	82	173	6	..	..	..	..
..	..	..	..	257	201	235	27	..	..	12	..
..	..	..	..	**550**	**358**	**494**	**39**	..	..	**12**	..
..	..	..	..	209	153	178	63	25	5	17	10
2	10	..	..	133	63	127	36	2	..	2	..
2	**10**	..	..	**342**	**216**	**305**	**99**	**27**	**5**	**19**	**10**
7	3	..	..	148	78	135	19	3	..	1	..
..	..	..	..	54	65	110	8	7	..	6	3
7	**3**	..	..	**202**	**143**	**245**	**27**	**10**	..	7	**3**
89	98	..	..	129	67	178	19	6	..	80	11
..	..	..	..	146	68	120	50	5	3	..	..
89	**98**	..	..	**275**	**135**	**298**	**69**	**11**	**3**	**80**	**11**
2	2	..	..	225	98	211	33	..	..	2	1
..	..	..	..	155	88	120	37	14	2	5	8
2	**2**	..	..	**380**	**186**	**331**	**70**	**14**	**2**	7	**9**
1	..	..	..	152	70	124	18	..	..	2	..
58	54	..	..	119	55	122	22	..	..	..	..
..	..	..	..	294	187	197	10	12	1	..	..
59	**54**	..	..	**565**	**312**	**443**	**50**	**12**	**1**	**2**	..
..	..	..	..	220	90	180	176	14	7	..	3
..	..	..	..	116	55	125	96	69	57	20	23
..	..	..	..	**336**	**145**	**305**	**272**	**83**	**64**	**20**	**26**
136	134	..	..	16	7	88	134	39	20	44	60
11	8	..	..	117	64	191	27	25	4	12	4
7	7	5	4	132	67	146	89	60	35	4	1
154	**149**	**5**	**4**	**265**	**138**	**425**	**250**	**124**	**59**	**60**	**65**

URBAN BLOCKWISE PRIMARY

6. AVANASHI

Serial No.	Location Code No.	Name of Town/Ward/ Enumerator's Block No.		WORKERS							
				III Livestock, Forestry, Fishing, Hunting, Plantations, Orchards & Allied activities		IV Mining and Quarrying		(V) Manufacturing, Processing, Servicing and Repairs			
								(a) Household Industry		(b) Other than Household Industry	
				M	F	M	F	M	F	M	F
				21	22	23	24	25	26	27	28
	XXVIII	SIRUMUGAI (P)—*cont.*									
		Ward	E.B.No.								
1		1	457 ..	..	..	..	..	..	..	79	3
2			458 ..	..	..	..	..	..	..	150	1
3			459 ..	3	..	..	..	..	..	175	19
		Ward No. 1 Total	..	**3**	..	..	..	..	..	**404**	**23**
4		2	460 ..	6	6	..	..	..	..	94	6
5			461 ..	1	..	..	..	..	..	38	2
		Ward No. 2 Total	..	**7**	**6**	..	..	..	..	**132**	**8**
6		3	462 ..	..	2	..	..	15	..	44	5
7			463 ..	..	..	..	..	45	1	41	1
		Ward No. 3 Total	..	..	**2**	..	..	**60**	**1**	**85**	**6**
8		4	464 ..	..	..	..	..	40	3	33	..
9			465 ..	1	..	..	..	47	43	41	..
		Ward No. 4 Total	..	**1**	..	..	..	**87**	**46**	**74**	..
10		5	466 ..	..	..	..	..	115	22	74	4
11			467 ..	..	..	..	..	51	22	25	2
		Ward No. 5 Total	..	..	..	..	..	**166**	**44**	**99**	**6**
12		6	468 ..	1	..	..	..	..	..	86	11
13			469 ..	..	5	..	..	8	1	69	7
14			470 ..	..	..	..	..	..	..	133	4
		Ward No. 6 Total	..	**1**	**5**	..	..	**8**	**1**	**288**	**22**
15		7	471 ..	..	..	..	..	161	166	1	..
16			472 ..	..	..	..	..	26	15	6	..
		Ward No. 7 Total	..	..	..	..	..	**187**	**181**	7	..
17		8	473 ..	..	..	..	..	1	..	2	..
18			474 ..	..	..	..	..	109	16	3	..
19			475 ..	..	..	..	..	70	50	8	1
		Ward No. 8 Total	..	..	..	..	..	**180**	**66**	**13**	**1**

CENSUS ABSTRACT—*cont.*

TALUK

WORKERS									
VI		VII		VIII		IX		X	
Construction		Trade and Commerce		Transport, Storage & Communications		Other Services		Non-Workers	
M	F	M	F	M	F	M	F	M	F
29	30	31	32	33	34	35	36	37	38
1	..	..	..	..	..	6	3	45	89
14	..	5	..	..	..	4	5	57	105
13	..	16	4	4	..	12	4	169	302
28	..	**21**	**4**	**4**	..	**22**	**12**	**271**	**496**
1	..	20	32	3	..	12	4	103	258
37	11	15	5	3	..	29	18	101	193
38	**11**	**35**	**37**	**6**	..	**41**	**22**	**204**	**451**
42	3	12	..	..	..	18	9	98	200
..	..	5	..	..	..	6	3	75	177
42	**3**	**17**	..	..	..	**24**	**12**	**173**	**377**
..	..	7	1	1	..	11	4	125	278
2	..	11	1	3	..	10	3	74	112
2	..	**18**	**2**	**4**	..	**21**	**7**	**199**	**390**
3	..	**4**	**2**	**3**	..	**10**	**4**	**109**	**263**
2	**3**	**7**	..	**6**	..	**10**	..	**79**	**169**
5	**3**	**11**	**2**	**9**	..	**20**	**4**	**188**	**432**
4	**1**	**15**	..	**5**	..	**11**	**6**	**84**	**171**
25	**2**	**9**	**1**	**1**	..	**10**	**6**	**104**	**190**
4	..	15	..	3	..	30	5	211	348
33	**3**	**39**	**1**	**9**	..	**51**	**17**	**399**	**709**
..	..	2	..	..	..	2	..	110	93
..	..	1	..	..	..	3	1	63	103
..	..	**3**	..	..	..	**5**	**1**	**173**	**196**
..	..	..	..	2	1	..	53	48	..
25	..	6	1	4	..	7	2	129	241
1	..	..	..	..	..	3	2	64	113
26	..	**6**	**1**	**6**	**1**	**10**	**57**	**241**	**354**

URBAN BLOCKWISE PRIMARY

6. AVANASHI

Serial No.	Location Code No.	Name of Town/Ward/ Enumerator's Block No.		Area of Town in Sq. Km.	Occupied Residential Houses	No. of House-holds	Total Population including Institutional & Houseless Population		
							P	M	F
0	1	2		3	4	5	6	7	8
		XXVIII SIRUMUGAI (P)							
		Ward	E.B.No.						
20		9	476 ..	..	99	108	491	255	236
21			477 ..	..	128	128	628	324	304
		Ward No. 9 Total	..	..	**227**	**236**	**1,119**	**579**	**540**
22		10	478 ..	..	74	80	331	169	162
23			479 ..	..	86	91	352	171	181
		Ward No. 10 Total	..	..	**160**	**171**	**683**	**340**	**343**
24		11	480 ..	..	98	102	429	228	201
25			481 ..	..	48	48	243	135	108
		Ward No. 11 Total	..	..	**146**	**150**	**672**	**363**	**309**
		Town Total	..	**16.27**	**2,409**	**2,605**	**11,449**	**5,976**	**5,473**
		XXIX KARAMADAI (P)							
		Ward	E.B.No.						
1		1	482 ..	..	115	115	527	254	273
2			483 ..	..	89	90	401	204	197
3			484 ..	..	99	108	482	244	238
4			485 ..	..	140	148	653	319	334
		Ward No. 1 Total	..	..	**443**	**461**	**2,063**	**1,021**	**1,042**
5		2	486 ..	..	129	129	677	362	315
6			487 ..	..	140	140	682	348	334
7			488 ..	..	113	116	513	274	239
8			489 ..	.	187	187	805	395	410
		Ward No. 2 Total	..	..	**569**	**572**	**2,677**	**1,379**	**1,298**
9		3	490 ..	..	88	88	363	182	181
10			491 ..	..	124	129	647	317	330
		Ward No. 3 Total	..	..	**212**	**217**	**1,010**	**499**	**511**

CENSUS ABSTRACT—*cont.*

TALUK

Scheduled Castes		Scheduled Tribes		Literate and Educated Persons		WORKERS					
						Total Workers (i—ix)		I Cultivators		II Agricultural Labourers	
M	F	M	F	M	F	M	F	M	F	M	F
9	10	11	12	13	14	15	16	17	18	19	20
32	34	94	71	81	38	169	37	48	..	110	37
134	138	..	..	144	61	202	37	23	..	117	26
166	**172**	**94**	**71**	**225**	**99**	**371**	**74**	**71**	..	**227**	**63**
1	..	..	..	108	58	94	42	22	11	12	8
3	5	..	..	111	47	109	47	17	5	6	7
4	**5**	..	..	**219**	**105**	**203**	**89**	**39**	**16**	**18**	**15**
129	119	84	63	22	23	141	..	30	..	111	..
19	18	..	..	75	43	72	1	31	..	38	1
148	**137**	**84**	**63**	**97**	**66**	**213**	**1**	**61**	..	**149**	**1**
631	**630**	**183**	**138**	**3,456**	**1,903**	**3,633**	**1,040**	**452**	**150**	**601**	**203**
1	..	..	..	156	68	153	25	47	2	12	8
52	49	..	..	70	17	131	1	18	..	82	..
77	70	..	..	94	48	154	43	55	7	46	26
80	90	..	..	115	61	223	90	81	4	93	76
210	**209**	..	..	**435**	**194**	**661**	**159**	**201**	**13**	**233**	**110**
24	21	..	..	94	18	224	24	39	..	76	14
232	219	..	..	33	8	198	154	5	..	122	126
1	2	..	..	118	47	153	40	5	..	8	1
338	344	..	..	85	26	199	102	.	1	40	56
595	**586**	..	..	**330**	**99**	**774**	**320**	**49**	**1**	**246**	**197**
..	..	..	..	80	38	100	4	7	..	13	..
..	..	..	..	106	37	157	80	5	2	5	2
..	..	..	..	**186**	**75**	**257**	**84**	**12**	**2**	**18**	**2**

URBAN BLOCKWISE PRIMARY

6. AVANASHI

Serial No.	Location Code No.	Name of Town/Ward/ Enumerator's Block No.	WORKERS III Livestock, Forestry, Fishing, Hunting, Plantations, Orchards & Allied activities M	III F	IV Mining and Quarrying M	IV F	(V) Manufacturing, Processing, Servicing and Repairs (a) Household Industry M	(a) F	(b) Other than Household Industry M	(b) F
			21	22	23	24	25	26	27	28
		XXVIII SIRUMUGAI(P)—*cont.*								
		Ward E.B. No.								
20	9	476 ..	..	..	..	..	..	..	1	..
21		477 ..	..	..	..	..	4	1	38	6
	Ward No. 9	**Total** ..	..	..	..	..	**4**	**1**	**39**	**6**
22	10	478 ..	..	..	..	..	46	10	5	..
23		479 ..	..	2	..	..	56	22	14	5
	Ward No. 10	**Total** ..	..	**2**	..	..	**102**	**32**	**19**	**5**
24	11	480 ..	..	..	..	..	..	..	..	..
25		481 ..	..	..	..	..	..	..	..	..
	Ward No. 11	**Total** ..	..	..	..	..	..	..	..	..
	Town	**Total** ..	**12**	**15**	..	..	**794**	**372**	**1,160**	**77**
		XXIX KARAMADAI (P)—*cont.*								
		Ward E.B.No.								
1	1	482 ..	11	12	..	..	2	1	58	..
2		483 ..	..	..	..	..	..	..	21	..
3		484 ..	7	2	..	..	..	..	26	6
4		485 ..	17	8	..	..	1	1	9	..
	Ward No. 1	**Total** ..	**35**	**22**	..	..	**3**	**2**	**114**	**6**
5	2	486 ..	4	1	..	..	..	..	18	..
6		487 ..	..	..	..	..	..	..	6	**1**
7		488 ..	..	1	..	..	..	..	33	4
8		489 ..	4	2	..	..	2	..	50	17
	Ward No. 2	**Total** ..	**8**	**4**	..	..	**2**	..	**107**	**22**
9	3	490 ..	..	..	..	..	..	..	13	..
10		491 ..	2	2	..	..	..	..	60	48
	Ward No. 3	**Total** ..	**2**	**2**	..	..	..	..	**73**	**48**

CENSUS ABSTRACT—*cont.*

TALUK

WORKERS									
VI		VII		VIII		IX		X	
Construction		Trade and Commerce		Transport, Storage & Communications		Other Services		Non-Workers	
M	F	M	F	M	F	M	F	M	F
29	30	31	32	33	34	35	36	37	38
..	..	1	..	..	..	9	..	86	199
..	..	6	3	2	..	12	1	122	267
..	..	7	3	2	..	21	1	208	466
..	..	1	9	..	..	8	4	75	120
1	..	9	1	1	..	5	5	62	134
1	..	10	10	1	..	13	9	137	254
..	..	..	..	..	..	..	..	87	201
..	..	..	..	3	..	..	..	63	107
..	..	..	..	3	..	..	..	150	308
175	20	167	60	44	1	228	142	2,343	4,433
1	..			11	..	2	..	101	248
1	..	4	..	2	..	3	1	73	196
1	..	3	1	5	..	11	1	90	195
1	..	4	1	3	..	14	..	96	244
4	..	20	4	21	..	30	2	360	883
73	8	13	1	1	..	..	..	138	291
37	22	10	1	2	..	16	4	150	180
19	9	48	9	5	..	35	16	121	199
..	..	63	7	9	3	31	16	196	308
129	39	134	18	17	3	82	36	605	978
17	..	25	4	7	..	18	..	82	177
26	6	34	8	4	1	21	11	160	250
43	6	59	12	11	1	39	11	242	427

URBAN BLOCKWISE PRIMARY

6. AVANASHI

Serial No.	Location Code No.	Name of Town/Ward/ Enumerator's Block No.		Area of Town in Sq. Km.	Occupied Residential Houses	No. of House-holds	Total Population including Institutional & Houseless Population		
							P	M	F
0	1	2		3	4	5	6	7	8
		XXIX KARAMADAI (P)—*cont.*							
11		Ward 4	E.B. No. 492 ..	..	113	113	500	259	241
12			493 ..	..	147	151	655	341	314
		Ward No. 4	**Total** ..	..	**60**	**264**	**1,155**	**600**	**555**
13		5	494 ..	..	90	90	392	197	195
14			495 ..	..	100	101	463	231	232
		Ward No. 5	**Total** ..	..	**190**	**191**	**855**	**428**	**427**
15		6	496 ..	..	116	118	558	286	272
16			497 ..	..	157	157	697	356	341
		Ward No. 6	**Total** ..	..	**273**	**275**	**1,255**	**642**	**613**
17		7	498 ..	..	137	138	590	340	250
18			499 ..	..	156	156	686	349	337
		Ward No. 7	**Total** ..	..	**293**	**294**	**1,276**	**689**	**587**
19		8	500 ..	..	104	117	542	268	274
20			501 ..	..	32	32	123	61	62
21			502 ..	..	100	100	402	225	177
		Ward No. 8	**Total** ..	..	**236**	**249**	**1,067**	**554**	**513**
22		9	503 ..	..	57	58	294	147	147
23			504 ..	..	109	109	515	293	222
		Ward No. 9	**Total** ..	..	**166**	**167**	**809**	**440**	**369**
24		10	505 ..	..	60	74	287	155	132
25			506 ..	..	78	78	389	219	170
26			507 ..	..	96	99	510	265	245
		Ward No. 10	**Total** ..	..	**234**	**251**	**1,186**	**639**	**547**
27		**Ward No. 11**	**Total** 508 ..	..	**151**	**153**	**735**	**377**	**358**
28		12	509 ..	..	87	91	432	202	230
29			510 ..	..	102	105	504	258	246
		Ward No. 12	**Total** ..	..	**189**	**196**	**936**	**460**	**476**
		Town Total	..	**19.53**	**3,216**	**3,302**	**15,024**	**7,728**	**7,296**

CENSUS ABSTRACT—*cont.*

TALUK

Scheduled Castes		Scheduled Tribes		Literate and Educated Persons		WORKERS					
						Total Workers (i—ix)		I Cultivators		II Agricultural Labourers	
M	F	M	F	M	F	M	F	M	F	M	F
9	10	11	12	13	14	15	16	17	18	19	20
..	..	..	..	120	60	156	34	14	1	1	..
..	..	..	..	232	147	186	22	44	..	3	2
..	..	..	..	**352**	**207**	**342**	**56**	**58**	**1**	**4**	**2**
..	..	..	..	136	80	101	11	9	..	2	..
1	..	..	..	144	96	133	44	30	11	8	8
1	..	..	..	**280**	**176**	**234**	**55**	**39**	**11**	**10**	**8**
..	..	..	..	200	121	139	27	6	3	..	..
..	..	..	..	242	161	195	24	14	1	1	..
..	..	..	..	**442**	**282**	**334**	**51**	**20**	**4**	**1**	..
..	..	..	..	248	107	196	12	4	..	..	..
5	4	..	..	243	151	197	13	7	..	..	..
5	**4**	..	..	**491**	**258**	**393**	**25**	**11**	..	..	..
..	..	..	..	183	108	148	15	3	..	1	..
..	..	..	..	46	27	31	6	..	..	..	..
..	..	..	..	168	97	141	18	3	..	1	1
..	..	..	..	**397**	**232**	**320**	**39**	**6**	..	**2**	**1**
..	..	..	..	113	87	95	8	6	..	2	..
42	19	4	..	205	102	156	15	14	..	8	7
42	**19**	**4**	..	**318**	**189**	**251**	**23**	**20**	..	**10**	**7**
..	..	..	..	80	46	82	16	13	3	..	..
..	..	..	..	157	92	107	18	1	3	..	..
11	11	..	..	179	108	149	17	3	1	11	1
11	**11**	..	..	**416**	**246**	**338**	**51**	**17**	**7**	**11**	**1**
148	**157**	..	..	**129**	**39**	**239**	**57**	**73**	**13**	**107**	**37**
13	11	..	..	70	22	139	22	30	..	77	22
..	..	..	..	113	48	168	18	81	6	47	11
13	**11**	..	..	**183**	**70**	**307**	**40**	**111**	**6**	**124**	**33**
1,025	**997**	**4**	..	**3,959**	**2,067**	**4,450**	**960**	**617**	**58**	**766**	**398**

URBAN BLOCKWISE PRIMARY

6. AVANASHI

Serial No.	Location Code No.	Name of Town/Ward/ Enumerator's Block No.			WORKERS							
					III Livestock, Forestry, Fishing, Hunting, Plantations, Orchards & Allied activities		IV Mining and Quarrying		(V) Manufacturing, Processing, Servicing and Repairs			
									(a) Household Industry		(b) Other than Household Industry	
					M	F	M	F	M	F	M	F
					21	22	23	24	25	26	27	28
	XXIX	KARAMADAI (P)—*cont.*										
		Ward	E.B. No.									
11		4	492	..	6	2	..	..	..	..	43	6
12			493	..	..	..	..	..	..	..	48	8
		Ward No. 4 Total		..	**6**	**2**	..	..	..	..	**91**	**14**
13		5	494	..	3	..	..	..	..	..	14	3
14			495	..	2	..	..	..	..	..	17	7
		Ward No. 5 Total		..	**5**	..	..	..	..	..	**31**	**10**
15		6	496	..	..	..	..	..	3	..	41	2
16			497	..	..	..	..	..	4	..	36	2
		Ward No. 6 Total		..	..	..	..	..	7	..	77	4
17		7	498	..	..	..	..	..	10	..	58	1
18			499	..	1	..	..	..	4	..	67	..
		Ward No. 7 Total		..	**1**	..	..	..	**14**	..	**125**	**1**
19		8	500	..	..	4	..	..	..	..	50	1
20			501	..	2	..	..	..	1	..	10	1
21			502	..	..	2	..	..	..	..	72	2
		Ward No. 8 Total		..	**2**	**6**	..	..	**1**	..	**132**	**4**
22		9	503	..	..	..	..	..	1	..	17	..
23			504	..	..	..	..	..	..	..	50	..
		Ward No. 9 Total		..	..	..	..	..	**1**	..	**67**	..
24		10	505	..	..	..	..	..	..	..	37	3
25			506	..	..	..	..	..	..	..	25	1
26			507	..	..	..	..	..	..	..	51	4
		Ward No. 10 Total		..	..	..	..	..	..	..	**113**	**8**
27		**Ward No. 11 Total**	508	..	**1**	**1**	..	..	**1**	**1**	31	..
28		12	509	..	..	..	..	..	..	..	16	..
29			510	..	..	..	..	..	..	..	24	..
		Ward No. 12 Total		..	..	..	..	..	..	..	40	..
		Town Total		..	**60**	**37**	..	..	**29**	**3**	**1,001**	**117**

CENSUS ABSTRACT—*cont.*

TALUK

WORKERS									
VI		VII		VIII		IX		X	
Construction		Trade and Commerce		Transport, Storage & Communications		Other Services		Non-Workers	
M	F	M	F	M	F	M	F	M	F
29	30	31	32	33	34	35	36	37	38
3	..	36	7	15	..	38	18	103	207
2	2	33	4	17	..	39	6	155	292
5	**2**	**69**	**11**	**32**	..	**77**	**24**	**258**	**499**
5	..	50	7	7	..	11	1	96	184
..	..	49	11	9	..	18	7	98	188
5	..	**99**	**18**	**16**	..	**29**	**8**	**194**	**372**
..	..	57	12	17	2	15	8	147	245
2	..	72	9	22	..	44	12	161	317
2	..	**129**	**21**	**39**	**2**	**59**	**20**	**308**	**562**
..	..	75	..	24	7	25	4	144	238
..	..	56	5	18	..	44	8	152	324
..	..	**131**	**5**	**42**	**7**	**69**	**12**	**296**	**562**
2	..	39	5	9	..	44	5	120	256
1	..	8	3	3	..	6	2	30	56
..	..	29	5	13	..	23	8	84	159
3	..	**76**	**13**	**25**	..	**73**	**15**	**234**	**474**
3	..	36	3	11	..	19	5	52	139
1	..	34	5	15	..	34	3	137	207
4	..	**70**	**8**	**26**	..	**53**	**8**	**189**	**346**
..	..	12	5	7	..	13	5	73	116
..	..	31	9	22	..	28	5	112	152
..	..	38	6	22	..	24	5	116	228
..	..	**81**	**20**	**51**	..	**65**	**15**	**301**	**496**
3	..	**4**	**3**	**2**	..	**17**	**2**	**138**	**301**
1	..	1	..	1	..	13	..	63	208
..	..	3	..	2	..	11	1	90	228
1	..	**4**	..	**3**	..	**24**	**1**	**153**	**436**
199	**47**	**876**	**133**	**285**	**13**	**617**	**154**	**3,278**	**6,336**

URBAN BLOCKWISE PRIMARY

6. AVANASHI

Serial No.	Location Code No.	Name of Town/Ward/ Enumerator's Block No.		Area of Town in Sq. Km.	Occupied Residential Houses	No. of House-holds	Total Population including Institutional & Houseless Population		
							P	M	F
0	1	2		3	4	5	6	7	8
	XXX	ANNUR (P)							
		Ward	E.B.No.						
1		1	511	..	..	111	134	580	293	287
2			512	..	..	83	93	369	183	186
3			513	..	..	157	157	669	348	321
		Ward No. 1 Total		..	..	**351**	**384**	**1,618**	**824**	**794**
4		2	514	..	..	80	98	439	242	197
5			515	..	..	81	82	426	210	216
		Ward No. 2 Total		..	..	**161**	**180**	**865**	**452**	**413**
6		3	516	..	..	143	149	600	291	309
7			517	..	..	84	84	359	174	185
		Ward No. 3 Total		..	..	**227**	**233**	**959**	**465**	**494**
8		4	518	..	..	163	172	749	388	361
9			519	..	..	134	135	628	312	316
		Ward No. 4 Total		..	..	**297**	**307**	**1,377**	**700**	**677**
10		**Ward No. 5 Total**	520	..	..	**153**	**165**	**727**	**352**	**375**
11		**Ward No. 6 Total**	521	..	..	**110**	**147**	**657**	**340**	**317**
12		7	522	..	..	112	112	538	274	264
13			523	..	..	101	101	453	239	214
		Ward No. 7 Total		..	..	**213**	**213**	**991**	**513**	**478**
14		8	524	..	..	131	131	573	295	278
15			525	..	..	64	69	288	156	132
		Ward No. 8 Total		..	..	**195**	**200**	**861**	**451**	**410**
16		9	526	..	..	85	89	413	230	183
17			527	..	..	91	97	512	267	245
		Ward No. 9 Total		..	..	**176**	**186**	**925**	**497**	**428**
18		10	528	..	..	73	74	349	179	170
19			529	..	..	92	92	419	215	204
		Ward No. 10 Total		..	..	**165**	**166**	**768**	**394**	**374**
20		11	530	..	..	144	144	611	306	305
21			531	..	..	135	135	613	331	282
		Ward No. 11 Total		..	..	**279**	**279**	**1,224**	**637**	**587**
		Town Total		..	**19.99**	**2,327**	**2,460**	**10,972**	**5,625**	**5,347**

CENSUS ABSTRACT—*cont.*

TALUK

Scheduled Castes		Scheduled Tribes		Literate and Educated Persons		WORKERS					
						Total Workers (i—ix)		I Cultivators		II Agricultural Labourers	
M	F	M	F	M	F	M	F	M	F	M	F
9	10	11	12	13	14	15	16	17	18	19	20
134	130	..	..	67	26	204	68	58	3	92	45
..	..	..	..	112	27	127	49	52	7	12	21
160	155	..	..	132	67	219	60	100	..	43	5
294	**285**	..	..	**311**	**120**	**550**	**177**	**210**	**10**	**147**	**71**
5	6	..	..	147	58	124	23	23	..	19	10
103	116	..	..	82	26	150	46	45	..	72	43
108	**122**	..	..	**229**	**84**	**274**	**69**	**68**	..	**91**	**53**
38	41	..	..	88	25	198	33	31	2	41	11
8	5	..	..	72	20	118	68	56	27	30	28
46	**46**	..	..	**160**	**45**	**316**	**101**	**87**	**29**	**71**	**39**
124	113	..	..	100	45	251	112	36	4	103	101
109	105	..	..	124	58	174	88	25	7	96	78
233	**218**	..	..	**224**	**103**	**425**	**200**	**61**	**11**	**199**	**179**
37	**53**	..	..	**133**	**42**	**265**	**126**	**108**	**27**	**97**	**95**
6	**6**	..	..	**195**	**78**	**209**	**29**	**63**	**5**	**29**	**11**
45	38	..	..	164	106	148	18	12	..	10	9
..	..	..	..	166	107	131	6	2	..	3	..
45	**38**	..	..	**330**	**213**	**279**	**24**	**14**	..	**13**	**9**
5	4	..	..	178	105	162	17	4	1	2	..
3	5	..	..	97	42	105	8	6	..	3	1
8	**9**	..	..	**275**	**147**	**267**	**25**	**10**	**1**	**5**	**1**
17	14	..	..	165	68	133	12	10	..	2	1
..	..	..	..	177	109	127	12	5	..	1	1
17	**14**	..	..	**342**	**177**	**260**	**24**	**15**	..	**3**	**2**
..	..	..	..	118	86	81	3	9	1	..	..
1	2	..	..	156	89	122	16	3	..	1	1
1	**2**	..	..	**274**	**175**	**203**	**19**	**12**	**1**	**1**	**1**
92	**82**	..	..	133	90	144	61	9	..	19	8
16	**15**	..	..	215	84	182	15	16	1	9	3
108	**97**	..	..	**348**	**174**	**326**	**76**	**25**	**1**	**28**	**11**
903	**890**	..	..	**2,821**	**1,358**	**3,374**	**870**	**673**	**85**	**684**	**472**

URBAN BLOCKWISE PRIMARY

6. AVANASHI

Serial No.	Location Code No.	Name of Town/Ward/ Enumerator's Block No.		WORKERS							
				III Livestock, Forestry, Fishing, Hunting, Plantations, Orchards & Allied activities		IV Mining and Quarrying		(V) Manufacturing, Processing, Servicing and Repairs			
								(a) Household Industry		(b) Other than Household Industry	
				M	F	M	F	M	F	M	F
				21	22	23	24	25	26	27	28
	XXX	ANNUR (P)—*cont.*									
		Ward	E.B.No.								
1		1	511	.. 7	10	..	..	18	8	15	1
2			512	.. 7	11	..	..	5	2	11	5
3			513	.. ..	..	..	..	..	..	2	..
		Ward No. 1 Total		.. **14**	**21**	..	..	**23**	**10**	**28**	**6**
4		2	514	.. ..	..	..	..	1	..	12	3
5			515	.. 1	..	..	..	4	..	9	..
		Ward No. 2 Total		.. **1**	..	..	..	**5**	..	**21**	**3**
6		3	516	.. ..	..	..	..	57	..	9	2
7			517	.. 1	5	..	..	8	2	..	1
		Ward No. 3 Total		.. **1**	**5**	..	..	**65**	**2**	**9**	**3**
8		4	518	.. 3	..	..	..	18	1	13	4
9			519	.. 1	..	..	..	..	..	6	1
		Ward No. 4 Total		.. **4**	..	..	..	**18**	**1**	**19**	**5**
10		**Ward No. 5 Total**	520	.. ..	..	..	..	**32**	..	**10**	..
11		**Ward No. 6 Total**	521	.. ..	..	..	..	**28**	**2**	**34**	..
12		7	522	.. ..	..	..	..	4	..	36	..
13			523	.. 1	..	..	..	8	..	19	..
		Ward No. 7 Total		.. **1**	..	..	..	**12**	..	**55**	..
14		8	524	.. 1	..	..	..	8	..	26	2
15			525	.. 1	..	..	..	..	..	18	..
		Ward No. 8 Total		.. **2**	..	..	..	**8**	..	**44**	**2**
16		9	526	.. 2	..	..	..	1	1	5	4
17			527	.. ..	..	..	..	..	..	21	..
		Ward No. 9 Total		.. **2**	..	..	..	**1**	**1**	**26**	**4**
18		10	528	.. ..	..	..	..	12	..	5	..
19			529	.. ..	..	..	..	6	..	19	2
		Ward No. 10 Total		.. ..	..	..	..	**18**	..	**24**	**2**
20		11	530	.. ..	..	..	..	..	..	18	22
21			531	.. 2	..	..	..	29	..	24	1
		Ward No. 11 Total		.. **2**	..	..	..	**29**	..	**42**	**23**
		Town Total		.. **27**	**26**	..	..	**239**	**16**	**312**	**48**

C ENSUS ABSTRACT—*concld.*

TALUK

WORKERS									
VI		VII		VIII		IX		X	
Construction		Trade and Commerce		Transport, Storage & Communications		Other Services		Non-Workers	
M	F	M	F	M	F	M	F	M	F
29	30	31	32	33	34	35	36	37	38
3	..	4	..	3	..	4	1	89	219
..	..	9	3	12	..	19	..	56	137
2	..	6	..	2	..	64	55	129	261
5	..	**19**	**3**	**17**	..	**87**	**56**	**274**	**617**
10	..	24	3	3	..	32	7	118	174
2	..	6	1	2	..	9	2	60	170
12	..	**30**	**4**	**5**	..	**41**	**9**	**178**	**344**
6	1	8	4	2	..	44	13	93	276
..	..	11	..	2	..	10	5	56	117
6	**1**	**19**	**4**	**4**	..	**54**	**18**	**149**	**393**
13	1	30	1	9	..	26	..	137	249
..	..	23	1	5	..	18	1	138	228
13	**1**	**53**	**2**	**14**	..	**44**	**1**	**275**	**477**
..	..	**6**	..	**1**	..	**11**	**4**	**87**	**249**
2	**3**	**40**	**8**	**9**	..	**4**	..	**131**	**288**
3	..	29	1	6	..	48	8	126	246
6	..	48	2	4	..	40	4	108	208
9	..	**77**	**3**	**10**	..	**88**	**12**	**234**	**454**
2	1	51	4	13	..	55	9	133	261
5	..	37	6	8	..	27	1	51	124
7	**1**	**88**	**10**	**21**	..	**82**	**10**	**184**	**385**
4	1	75	..	8	..	26	5	97	171
2	..	62	5	3	..	33	6	140	233
6	**1**	**137**	**5**	**11**	..	**59**	**11**	**237**	**404**
..	..	37	..	..	..	18	2	98	167
..	..	50	4	5	..	38	9	93	188
..	..	**87**	**4**	**5**	..	**56**	**11**	**191**	**355**
4	2	21	2	6	..	67	27	162	244
8	2	42	3	12	..	40	5	149	267
12	**4**	**63**	**5**	**18**	..	**107**	**32**	**311**	**511**
72	**11**	**619**	**48**	**115**	..	**633**	**164**	**2,251**	**4,477**

Area figures for Village and town area are these supplied by the Assistant Director of Survey & Land Records of the Distirct concerned (in consulation with the Tashildar of the Taluks concerned) and Local Bodies respectively, The total of the areafigures of the Village and Town areas will not tally with the taluk figures furnished by the Director of Land Records because taluk are given by Director of Land Reeoords taken into account hills, forests, rivers etc., whereas village area may not include the same.

E.B. No.	No. of House Numbering Ward and Street No.	Door Nos. included in the E.B.	E.B. No.	No. of House Numbering Ward and Street No.	Door Nos. included in the E.B.
(1)	(2)	(3)	(1)	(2)	(3)

APPENDIX

STATEMENT SHOWING THE DETAILS OF WARD/HNB DOOR NUMBERS CONSTITUTING THE E.B.

XXV AVANASHI (P)

412	1—1	1–132	430	7—1	1–109
413	1—2	1–54	431	7—2	1–71
	1—3	1–35		7—3	1–54
414	2—1	1–82	432	8—1	1–127
	2—2	1–48			
415	2—3	1–84	433	8—2	1–42
416	2—4	1–30		8—3	1–38
417	2—5	1–71	434	8—4	1–42
418	2—6	1–156		8—5	1–46
419	3—1	1–71	435	8—6	1–42
	3—2	1–72		8—7	1–31
420	3—3	1–110		8—8	1–70
421	3—4	1–93	436	9—1	1–84
422	3—5	1–75	437	9—2	1–107
423	4—1	1–84	438	9—3	1–80
424	4—2	1–66	439	10—1	1–105
	4—3	1–32			
425	5—1	1–42	440	10—2	1–58
	5—2	1–35	441	10—3	1–52
	5—3	1–21			
426	5—4	1–50 and 1–17	442	11—1	1–120
			443	11—2	1–48
	5—5	1–30		11—3	1–69
	5—6	1–23		11—4	1–35
427	6—1	1–74	444	12—1	1–50
428	6—2	1–158		12—2	1–75
429	6—3	1–72	445	12—3	1–54
	6—4	1–74		12—4	1–61

XXVI THIRUMURUGANPOONDI (P)

446	1	1–145	452	5	1–226
447	1	146–271	453	6	1–37
448	2	1–78	454	7	1–170
449	2	79–175			
450	3	1–64	455	8	1–107
451	4	1–160	456	9	1–90

E.B. No.	No. of House Numbering Ward and Street No.	Street Names and Door Nos. included in the E.B.	
(1)	(2)	(3)	
		XXVII METTUPALAYAM (M)	
1	I—1	Sankar Nagar St. No. 5	1–37
	I—2	Do. St. No. 4	1–6
	I—3	Sirumugai Rd.	60–136
2	I—3	Do.	137–156
	I—4	Sankar Nagar St. No. 3	1–20
	I—5	Do. St.No. 2	1–15
	I—6	North Annaji Rao Rd.	20–39
	I—7	Vellipalayam Rd.	1–43
3	I—8	Mathar Rowthar Lane	7
	I—7	Potter St. No. 2	1–113
	I—9	Do. No. 2	114–133
4	I—10	Mattukara St.	23–53
	I—11	Potters St. No. 1	1–22
	I—12	Pillayarkoil St.	1–42
	I—13	Do. Lane	1–9
5	I—13	Do.	10—36
	I—14	Sankar Nagar St. 1	1–30
6	I—15	Srirangarayan Odai	1–67
	I—15	Do.	68–81
	I—16	Pallar Lane No. 2	1–66
	I—17	Do. No. 1	11–34
7	II—1	Pallivasal Rd.	24&25
	II—2	Annaji Rao Rd.	47–116
8	II—3	Sirumugai Rd.	167–207
	II—4	Old Sandaipettai Rd.	1–40
	II—5	Extn. Rd. No. 1	72
	II—6	Old Sandaipettai East St.	1–48
9	II—7	Appanaicken Kadu	1–85
10	III—1	Pallivasal Rd.	1–23& 26–37
	III—2	Kolloddor St.	1–42
	III—3	Sirumugai Rd.	57–65& 208–223
11	III—4	Dawood Rowthar Lane	9—16
	III—5	Extn. Rd. No. 1	53–72
	III—6	North Annaji Rao Rd.	1–19
	III—7	Extn. Main Rd.	44–116
12	III—7	Do.	117–132
	III—8	Mathar Rowthar Lane	1–6& 8–29
	III—9	Majith Rd.	31–65
	III—10	Extn. North St.	1–43
13	IV—1	Main Rd.	53–72& 239–261
	IV—2	Uppukinathupettai	1–20
	IV—3	Sirumugai Rd.	15–56& 224–238
13	IV—4	Dawood Rowthar Lane	1–8
14	IV—5	Cattle Pound Rd.	1–43
	IV—6	Ethar St.	1–52
15	IV—7	Extn. Main Rd.	1–30
		Do.	31–47
	IV—8	Shanmugam Pillai St.	1–15
	IV—9	Majeeth Rd.	1–30
	IV—10	Mattukara St.	12–32& 54–53
16	IV—11	Methar Pillayar Koil St.	1–28& 32–65
	IV—12	United Theatre Lane.	1–25
	IV—13	Reddiar Lane	1–28
17	V—1	Main Rd.	1–52 261–323
18	V—1	Main Rd.	324–381
	V—2	Annaji Rao Rd.	1–46
	V—3	Municipal Girls High School Rd.	1–4
	V—4	S.R.V.S. Lane	1–4
19	V—5	Extn. Rd. No. 1	1–52
	V—6	Extn. Rd. No. 2	1–55
20	V—6	Extn. Rd. No. 2	56–95
	V—10	Extn. Rd. No. 3	1–40
	V—8	Extn. Rd. No. 4	1–7
	V—9	Majeeth Rd.	56–59
	V—7	Extn. Main Rd.	148–157
21	VI—1	Market Rd.	1–14
	VI—2	Annaji Rao Rd.	117–205
	VI—3	Sirumugai Rd.	157–166
22	VI—5	M.S.R.puram Rd.	1–20
	VI—7	M.S.R. puram Rd. 3	1–33
	VI—8	M.S.R.puram Rd. No.2	1–17
	VI—9	M.S.R. puram Rd. No. 1	1–17
23	IV—10	M. S. R. Puram Rd. No.2	1–54
	VI—11	M.S.R.puram Rd.No.1	1–63
24	VII—1	Sowdambigai Koil Rd.	1–25
	VII—2	Annaji Rao Rd.	206–230
	VII—3	Narayanasamy Lane	1–7
	VII—4	Sowdambigai Koil Lane No. 1	1–14
	VII—5	Do. Lane No. 2	1–7
	VII—6	Do. Lane 3	1–16
	VII—7	Do. Lane 4	1–16

E.B. No.	No. of House Numbering Ward and Street No.	Street Names and Door Nos. included in the E.B.	
(1)	(2)	(3)	
		XXVII. METTUPALAYAM (M)—*cont.*	
24	VII—11	Masaniamman Koil Lane No. 9	1–9
25	VII—8	Venkadasamy Rd.	1–40
	VII—9	Kalichetty MallichettySt	1–33
	VII—10	Do. Lane	1–21
26	VII—12	Masaniamman koil Lane	1–33
	VII—13	Do. St.	1–7
	VII—14	Do. Lane No. 2	1–8
	VII—15	Do. Lane No. 3	1–2
	VII—16	Do. Lane No. 4	1–12
	VII—17	Do. Lane No. 5	1–16
	VII—18	Do. Lane No. 6	1–21
	VII—19	Do. Lane No. 7	1–41
	VII—20	Do. Lane No. 8	1–17
27	VII—21	Pillayarkoil St.	1–17
	VII—22	Do. Lane	1–16
	VII—23	Mokkai Rd. 1	1–66
	VII—24	Mokkai Rd. 2	1–17
28	VII—25	Thulasamman Kadu Rd.	1–53
	VII—26	Bangalow Medu Harijan Colony	1–32
29	VII—27	Ramappa Gowder Rd.	1–38
	VIII—1	Kumarpuram	1–35
	VIII—2	Nadur Harijan Colony	1–52
	VIII—3	Nadur Lane No. 1	1–4
30	VIII—4	Mettupalayam Annur Rd.	49–83
	VIII—4	Do.	84–154
	VIII—5	Nadur Rd. No. 1	1–16
	VIII—6	Nadur Rd. No. 2	1–13
	VIII—7	Nadur Lane No. 18	1–14
	VIII—8	Nadur Lane No.17	1–12
31	VIII—8	Do. No. 7	13–17
	VIII—9	Nadur Lane No. 16	1–14
	VIII—10	Nadur Lane No. 15	1–11
	VIII—11	Nadur Lane No. 14	1–6
	VIII—12	Nadur Rd. No. 3	1–138 27–49
	VIII—13	Nadur Lane 12	1–9
	VIII—14	Nadur Lane 11	1–12
	VIII—15	Nadur Lane No. 9	1–5
	VIII—16	Muniappar Koil Lane	1–6
	VIII—17	Nadur Lane No. 9	1–6
	VIII—18	Nadur Lane No. 13	1–14
	VIII—19	Nadur Lane No. 7	1
32	IX—1	Barbar St.	1–26
	IX—2	Annaji Rao Rd.	231–236
	IX—3	Nadur Lane No.	15–11
	IX—4	Mettupalayam Annur Rd.	1–48 54–178
33	IX—4	Do.	179–206 207–247
	IX—5	Nadur Rd. 1	17–52
33	IX—6	Coimbatore Rd.	1–7
34	IX—6	Do.	8–86
	IX—7	Vellamathyan Lane No. 1	1–23
	IX—8	Venkadasamy Rd.	41–51
35	IX—8	Venkadasamy Rd.	55–59
	IX—9	Vellamathyan Lane No. 2	1–9
	IX—10	Marana Cowder Lane No. 1	1–13
	IX—11	Do. No. 22	1–5
	IX—12	Nadur Rd. No. 3	19–26
	IX—13	Krishnasamy Naidu Lane No. 1	1–14
	IX—14	Lane No. 2	1–31
	IX—15	Gandhipuram St.No.	1–6
	IX—16	Do. No. 4	1–14
36	IX—17	Gandhipuram St. No. 3	1–58
37	IX—18	Do. No. 2	1–54
38	IX—18	Do.	55–92
	IX—19	Nadur Lane No. 7	2–4
	IX—20	Do. 8	1–4
	IX—21	Do. 6	1–4
	IX—22	Do. 5	1–5
	IX—23	Do. 4	1–20
	IX—24	Do. 3	1–31
	IX—25	Do. 2	1–9
39	X—1	Maniyakkaran Kadu Main Rd.	1–30
	X—2	Do. No. 1	1–40
	X—3	Do No. 2	1–46
	X—4	Do No. 3	1–9
40	X—4	Do. No. 3	10–33
	X—5	G.M.R.C.School Rd.	1–18
	X—6	Coimbatore Rd.	87–148
	X—7	Co-oprative Colony Main Rd.	1–7
	X—8	St. No. 1	1–10
	X—9	Do. 2	1–7
41	X—10	Do. 3	1–10
	X—11	Do. 4	1–19
	X—12	Nadur Rd. No. 3	14–18
	X—13	Co-op. Colony St.No. 5	1–16
	X—14	Do. 6	1–14
	X—15	Chinnammalkadu Layout	1–50
	X—16	Gandhipuram St. 4	7–14
42	XI—1	Rly. Colony	1–100
	XI—2	Christian Colony	41–42

E.B. No.	No. of House Numbering Ward and Street No.	Street Names and Door Nos. included in the E.B.	
(1)	(2)	(3)	
		XXVII. METTUPALAYAM (M)—*cont.*	
42	XI—3	Municipal Boys High School St. No. 1	1–8
43	XI—3	Do.	9–19
	XI—4	Do. 2	1–21
	XI—5	Dhasampalayam Rd.	1–40
44	XI—6	Coimbatore Rd.	149–185
	XI—3	Mpl. Boys High School St. No. 1	20–34
45	XI—4	Do. 2	22–83
	XI—6	Coimbatore Rd.	186–209
	XI—7	Perumal Layout 2	6
	XI—8	Perumal St.	1–46
	XI—9	Methar Colony	1–32
46	XI—9	Do.	33–40
	XI—10	Rly. Colony Rd.	1–16
	XI—11	Parry & Co Rd.	20–50
	XI—12	Govindammal Lane	21–48
47	XI—13	Nanjappa Colony	1–39
	XII—1	Kattur Rd.	1–19
	XII—2	Christian Colony	1–40
	XII—3	Inspection Bungalow Rd.	1–17
48	XII—4	Rly. Stn. Rd.	151
	XII—4	Do.	51–72
	XII—5	Bajana Koil St.	1–57
	XII—6	Coimbatore Rd.	210–219
	XII—7	Krishnammal Layout	1–6
49	XII—8	Bharath Bhavan Rd.	1–35
	XII—8	Do.	36–68
	XII—9	Mettrar St.	41–45
	XII—10	Rly. Harijan Cheri	1–91
50	XIII—1	Kandaiur	1–81
	XIII—2	Puthur Rd.	1–7
	XIII—3	Kandaiurcheri	1–28
51	XIII—3	Do.	29–37
	XIII—4	Michael Lane	1–37
	XIII—5	S.K. Samy Layout	1–18
	XIII—6	Do. No. 2	188–9
	XIII—7	Perumal Layout No. 2	1–5
			7–11
52	XIII—8	Perumal Layout 1	1–12
	XIII—9	Kandaiyur Rd.	1–42& 63–96
	XIII—10	Rly. Colony Rd.	17–41
53	XIII—11	Parry & Co Rd.	1–19& 51–77
	XIII—11	Do.	77–113
	XIII—12	Govindammal Lane	1–20
	XIII—13	Nanjappa Colony	40
54	XIII—14	Kamaraj Nagar 1	1–20
	XIV—1	Do. 2	1–55
	XIV—2	Do. 3	1–25
55	XIV—3	Madhadevapuram Main Rd.	1–20
	XIV—3	Do.	21–47
			101–107
	XIV—4	Krishnasamy Layout 1	1–48
	XIV—5	Mathiha Layout	1–11
56	XIV—6	Krishnasamy Layout 2	1–8
	XIV—6	Do.	9–17
			20–24
	XIV—7	Ponnamooppan Lane	1–24
	XIV—8	Mahadevapuram St. 8	1–40
	XIV—9	Kandiyur Rd.	43–62 & 97–100
57	XIV—9	Do.	100–110
	XIV—10	Mahadevapuram 6	1–31
	XIV—11	Do. 7	1–11
	XIV—12	Nanjaian Layout	1–13
	XIV—13	Do. 2	1–15
	XIV—14	Namaranchanagar 1	21–36
58	XIV—15	Palaniappan Layout	1–4
59	XV—1	Sathyamoorthy Nagar 2	1–100
	XV—1	Do.	101–122
60	XV—2	Nellithurai Rd.	68–100
	XV—1	Sathyamoorthy Nagar 2	123–147
61	XV—2	Nellithurai Rd.	101–118
	XV—3	Sathyamoorthy Nagar	1–76
62	XV—4	Do. 4,	44–51
	XV1—4	Do.	1–3 & 5–43 & 45–50 & 52–63 &
	XVI—1	Do. 2	143–145
	XVI—2	Nellithurai Rd.	51–67
63	XVI—5	Ramasamy Pillai St. No. 3	1–17
	XVI—3	Mahadevapuram Main Rd.	48–100
	XVI—6	Mahadevapuram St. No. 1	1–30
64	XVI—7	Do. 2	1–20
	XVI—8	Do. 8	41–63

E.B. No.	No. of House Numbering Ward and Street No.	Street Names and Door Nos. included in the E.B.	
(1)	(2)	(3)	
		XVII. METTUPALAYAM (M)—*cont.*	
64	XVI—11	MahadevapuramSt.No.5	1–38
65	XVI—9	Do. 3	1–5
	XVI—10	Do. 4	1–16
	XVI—12	Ramasamy Pilla St. 1	1–20
66	XVI—13	Do. 2	1–14
	XVII—1	Kattur Rd.	20–49
	XVII—2	Kattur	1–73
	XVII—3	Boraiah Gowder Rd.	1–13
67	XVII—4	L.S.puram St. 1	1–10
	XVII—4	Do. 1	11–60
68	XVII—5	Do. 2	1–24
69	XVII—5	Do. 2	25–83
	XVII—6	Do. 3	1–50
	XVII—7	Rengaih Naidu St.	114–179
70	XVII—8	M.S.R.Kalyana Mandabam Rd.	1–10
	XVIII—1	Anaikara St.	1–15
	XVIII—2	Nellithurai Rd.	21–50
71	XVIII—3	L.S.Puram St. No. 4	1–56
	XVIII—4	Rly. Stn. Rd.	73–111
72	XVIII—5	Pakukara St.	2–70
	XVIII—6	North New St.	1–3
73	XVIII—5	Pakukara St.	71–189
74	XVIII—7	Rengaiah Naidu St.	1–113
	XVIII—7	Do.	180–227
	XVIII—8	Agraharam Rd.	1–29
75	XVIII—9	Agraharam St.	1–31
	XVIII—10	Sundara Vinayagar Koil St.	1–34
76	XVIII—11	Oddar St.	1–70
	XVIII—11	Do.	71–135
77	XVIII—12	Municipal Colony Rd.	1–23
	XVIII—13	Kasim Sait Lane	1–22
	XVIII—14	Anaikara St. No. 1	1–10
	XVIII—15	Veeraiya Pillai Lane	1–49
78	XIX—1	Main Rd.	73–188
79	XIX—1	Main Rd.	189–239
79	XIX—2	Nellithurai Rd.	1–20, 119–164
80	XIX—3	Sirumugai Rd.	1–14 & 239–245
	XIX—4	Market West St.	1–13
	XIX—5	PakukaraSt	1
	XIX—6	North New St.	4–10
	XIX—7	Market North St.	1–8
	XIX—8	Market East St.	1–22
	XIX—9	Kumbakonathar St.	1–25
	XIX—10	Mattukara St.	1–12&64
81	XIX—11	Methar Pillaiyar Koil St.	29–31
	XIX—12	Market St.	1–63
	XIX—13	Muruganandar St.	1–28
	XIX—14	Chockalingam Pillai Lane	1–30
82	XIX—14	Do.	31–62
	XIX—15	Kunjavanan Lane	1–27
	XIX—16	Zackria Sait Lane	1–8
	XIX—17	Ghandhi Maidan	1–48
83	XIX—18	Kodhanda Ramaiyer St.	1–45
	XIX—19	Vennal Naidu St.	1–22
	XIX—20	Murugaiya Pillai St.	1–17
	XIX—21	Kaja Sahib St.	1–15
	XIX—22	Chinnapillai Vasal Lane	1–8
	XIX—23	Oliulla Sahib St.	1–6
	XIX—24	Thanner Thurai Rd.	1–5
84	XX—1	Ooty Rd.	1–100
85	XX—1	Ooty Rd.	101–127
	XX—2	Thannerthurai Rd.	1–22
	XX—3	Logu Thottam	1–24
	XX—4	Narai Pallam Rd.	1–3
	XX—5	Nana Sahib Lane	1–14
86	XX—6	Kothagiri Rd.	1–26
	XX—8	ThimmamaistryThottam	1–21
	XX—9	Ariagownder Lane No 1	1–5
	XX—10	Do. Lane No. 2	1–8
87	XX—7	Oomapalayam Rd.	1–47
88	XX—11	Yesudurai Lane No.1	1–29
	XX—12	Do. Lane No. 2	1–81
	XX—13	Thimmamaistry Lane	1–15
	XX—14	Old Kothagiri Rd.	1–31

E.B. No.	No. of House Numbering Ward and Street No.	Door Nos. included in the E.B.
(1)	(2)	(3)
	XXVIII. SIRUMUGAI (P)	
457	1—1	1-33
	1—2	1-69
458	1—3	1-53
459	1—4	1-45
	1—5	1-61
460	1—6	1-87
	2—1	1-44
	2—2	1-26
	2—3	1-29
	2—4	1-21
461	2—5	1-21
	2—6	1-25
	2—7	1-51
462	3—1	1-150
463	3—2	1-108
464	4—1	1-69
	4—2	1-50
465	4—3	1-30
	4—4	1-55
466	5—1	1-146
467	5—2	1-58
	5—3	1-37
468	6—1	1-88
469	6—2	1-29
	6—3	1-61
470	6—4	1-105
	6—5	1-54
471	7—1	1-81
	7—2	1-59
472	7—3	1-78
473	8—1	1-53
	8—2	1-66
474	8—3	1-65
475	8—4	1-27
	8—5	1-40
	8—6	1-30
476	9—1	1-43
	9—2	1-64
477	9—3	1-61
	9—4	1-23
	9—5	1-65
478	10—1	1-44
	10—2	1-45
479	10—3	1-32
	10—4	1-63
480	11—1	1-20
	11—2	1-16
	11—3	1-32
481	11—4	1-32
	11—5	1-45
	11—6	1-10
	XXIX. KARAMADAI (P)	
482	1—1	202-225
	1—2	1-12
	1—3	1-31
	1—4	1-84
483	1—5	1-59
	1—6	1-26
	1—7	1-20
484	1—8	1-103
	1—9	1-32
485	1—10	1-36
	1—11	1-41
	1—12	1-67
486	2—1	1-63-A
	2—2	1-76
487	2—3	1-94
	2—4	1-56
488	2—5	1-17
	2—6	1-22
	2—7	1-11
	2—8	1-78
489	2—9	1-57
	2—10	1-170
490	3—1	1-115/2
491	3—2	1-38
	3—3	1-32
	3—4	1-20
	3—5	1-49
492	4—1	1-12
	4—2	1-53
	4—3	19-78

E.B. No.	No. of House Numbering Ward and Street No.	Door Nos. included in the E.B.
(1)	(2)	(3)
	XXIX. KARAMADAI (P)—*cont.*	
493	4—4	1–44
	4—5	1–51
	4—6	1–19
	4—7	9–66
494	5—1	1–67
	5—2	1–18; 79–102
	5—3	14–45
495	5—4	1–8; 67–87
	5—5	1–11
	5—6	1–33
	5—7	1–28
	5—8	1–22
	5—9	1–6
496	6—1	1–18
	6—2	1–30
	6—3	1–41
	6—4	1–13
	6—5	1–13
	6—6	1–31
497	6—7	1–57
	6—8	1–13; 46–76
	6—9	1–78
	6—10	1–15
498	7—1	1–219
499	7—2	1–109
	7—3	1–62
	7—4	1–16
500	8—1	1–40
	8—1	99–100; 361–43
	8—2	1–54
501	8—3	1–20
	8—4	1–24
502	8—5	1–43
	8—6	1–24
	8—7	1–59
503	9—1	41–98; 101–140; 314–360
504	9—2	1–30
	9—3	1–58
	9—4	1–58
	9—5	1–15
505	10—1	141–243; 260–313
506	10—2	1–82
	10—3	1–15
	10—4	1–29
507	10—5	1–53
	10—6	1–89
	10—7	1–17
508	11—1	1–82
	11—2	1–84
	11—3	1–9
509	12—1	1–108
	12—2	1–46
510	12—3	1–54
	12—4	1–34
	XXX. ANNUR (P)	
511	1—1	1–7
	1—2	1–13
	1—3	1–3
	1—4	1–9
	1—5	1–11
	1—6	1–6
	1—7	1–9
	1—8	1–6
	1—9	1–4
	1—10	1–31
	1—11	1–20
512	1—12	1–27
	1—13	1–17
	1—14	1–47
	1—15	1–22
513	1—16	1–92
	1—17	1–29
	1—18	1–16
514	2—1	1–46
	2—2	1–46
515	2—3	1–12
	2—4	1–54
516	3—1	1–18
	3—2	1–45
	3—3	1–68
517	3—4	1–4
	3—5	1–59/6

E.B. No.	No. of House Numbering Ward and Sstreet No.	Door Nos. included in the E.B.
(1)	(2)	(3)
		XXX. ANNUR (P)—*cont.*
518	4—1	1–55
	4—2	1–29
	4—3	1–6
	4—4	15–40
	4—5	1–13
	4—6	1–13
	4—7	1–17
519	4—8	1–23
	4—9	1–21
	4—10	1–44
	4—11	1–21
	4—12	1–43
520	5—1	1–13
	5—2	1–11
	5—3	1–12
	5—4	1–39
	5—5	1–67
521	6—1	1–17
	6—2	1–25
	6—3	7–16
	6—4	1–14; 41–63
	6—5	14–52
522	7—1	1–28; 192–243
	7—2	1–66
	7—3	1–6
	7—4	1–24
	7—5	1–9
		1–4
523	7—6	1–34; 110–133
	7—7	1–63
	7—8	1–24
524	8—1	29–191
525	8—2	1–63
526	9—1	1–42
	9—2	10–140
527	9—3	1–39
	9—4	1–20; 63–70
	9—5	1–21
	9—6	1–8; 15–28
	9—7	1–5; 17–22
528	10—1	1–23; 43–60
	10—2	1–9; 141–154
	10—3	1–13
	10—4	21–62
529	10—5	1–24; 113–132
	10—6	9–14
	10—7	6–16
	10—8	1–47
530	11—1	24–42
531	11—2	1–27
	11—3	1–29
	11—4	1–64
	11—5	25–112
	11—6	35–109

AVANASHI TALUK

COIMBATORE DISTRICT

SCALE

2 0 2 4 Miles

Kilometres 2 0 2 4 6

Index Map of Coimbatore Dist.

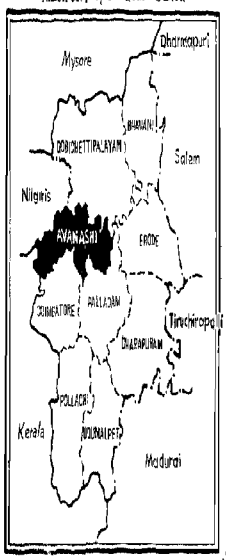

COONOOR TALUK

NILGIRIS DISTRICT

GOBICHETTIPALAYAM TALUK

KERALA

COIMBATORE TALUK

PALLADAM TALUK

REFERENCE

State Boundary	Roads	Villages having Population Above 5000	
District Boundary	Railway line (Broad Gauge)	Post and Telegraph Office	PT
Taluk Boundary	Railway line (Metre Gauge)	Police Station	P
Taluk Head Quarters	River with Stream	Rest House	R
Panchayat Union Boundary	Uninhabited Villages	Hospitals, Primary Health Centres, Dispensaries & M.C.W. Centres	H
Village Boundary with Location Code Numbers	Villages having Population Below 250	High Schools	S
National Highways	Villages having Population 250 - 499	Towns	
State Highways	Villages having Population 1000 - 4999	Urban Areas	

PANCHAYAT UNIONS

A Karamadai

B Annur

C Avanashi

76° 40' East of Greenwich 76° 50' 77° 0' 77° 10' 77° 20'

CENSUS - TAMIL NADU

Reg No. 72 Oper 1808

Reproduced from Indentor's Orig

P.Z.P., C.S.O., Madras - 5

6. AVANASHI TALUK

ALPHABETICAL LIST OF VILLAGES

6. AVANASHI TALUK

Sl. No.	Name of Village	Location Code Number 1971	Location Code Number 1961
(1)	(2)	(3)	(4)
1	Akkaraisengappally ..	24	8
2	Alathur ..	42	15
3	Allapalayam ..	39	27
4	Ambodhy ..	23	13
5	Annur ..	N.C.U. XXX	54
6	Annur Mettupalayam ..	26	29
7	Avanashi ..	N.C.U. XXV	66 & 67
8	Ayyampalayam ..	67	62
9	Bellady ..	13	35
10	Bellaipalayam ..	12	34
11	Cheyur ..	57	23
12	Chikkadasampalayam ..	9 a/b	3* & 4
13	Chikkarampalayam ..	14 a/b	43
14	Chinnakallipatti ..	20	10
15	Iluppanatham ..	18	7
16	Irumbarai ..	19	9
17	Jadayampalayam ..	11	5
18	Kalampalayam ..	6	41
19	Kammarampalayam ..	4	38
20	Kaniampondy ..	72	76
21	Kanjapalli ..	38	55
22	Kanur ..	43	26
23	Kanuvakkarai ..	22	12
24	Karamadai ..	N.C.U.XXIX	36
25	Karegoundenpalayam ..	29	45
26	Kariampalayam ..	36	53
27	Karumapalayam ..	58	58
28	Karuvalur ..	46	70
29	Kattampatti ..	31	47
30	Kunnathur ..	32	48