

CENSUS 1961

ANDHRA PRADESH

DISTRICT CENSUS HANDBOOK

CHITTOOR DISTRICT

A. CHANDRA SEKHAR
OF THE INDIAN ADMINISTRATIVE SERVICE
Superintendent of Census Operations, Andhra Pradesh

PUBLISHED BY THE GOVERNMENT OF ANDHRA PRADESH
1965

Price : Rs. 10.00 or 23 sh 4 d or $ 3.60 c

1961 CENSUS PUBLICATIONS, ANDHRA PRADESH

CENTRAL PUBLICATIONS

STATE REPORTS & TABLES

PART I (with Sub-parts)	... General Report; Report on Vital Statistics; Subsidiary Tables
PART II-A	... General Population Tables
PART II-B(i)	... Economic Tables (B-I to B-IV)
PART II-B(ii)	... Economic Tables (B-V to B-IX)
PART II-C	... Cultural and Migration Tables
PART III	... Household Economic Tables
PART IV-A	... Report on Housing and Establishments (with Subsidiary Tables)
PART IV-B	... Housing and Establishment Tables
PART V-A	... Special Tables for Scheduled Castes and Scheduled Tribes
PART V-B	... Ethnographic Notes on Scheduled Castes and Scheduled Tribes
PART VI	.. Village Survey Monographs
PART VII-A (i), PART VII-A (ii)	... Handicraft Survey Reports (Selected Crafts)
PART VII-B	... Fairs and Festivals
PART VIII-A	... Administration Report—Enumeration *(Not for Sale)*
PART VIII-B	... Administration Report—Tabulation *(Not for Sale)*
PART IX	... State Atlas
PART X	... Special Report on Hyderabad City

STATE PUBLICATIONS

DISTRICT CENSUS HAND BOOKS

A District Census Hand Book for each of the 20 Districts in Andhra Pradesh

PRINTED BY BAHUJANA PRINTING PRESS, HYDERABAD FOR THE DIRECTOR OF PRINTING, HYDERABAD

PREFACE

The District Census Handbook is an innovation introduced at the 1951 Census. The Handbooks are compiled by the Census Office but published by the State Government. They proved to be very popular and valuable publications in considerable demand by the public as well as the official users of the Census data. At the 1961 Census, therefore, it was decided not only to continue the publication of the District Census Handbook but to greatly improve upon its precursor of 1951.

The present District Census Handbook may be conveniently divided into four parts. The first part consists of a narrative description of the physical features and history of the district, the social and economic characteristics of the people and the progress made by the district in each field of administration over the past decades. This is supplemented by a gazetteer of places. The second part consists of administrative statistics of various departments. The third part is based mainly on the present Census returns and consists of statistical tables giving the particulars of population, sex ratio, the economic composition, literacy, language and migration data, etc. The fourth part consists of Village and Town Directory which is perhaps the vital part of the Handbook giving villagewise and townwise particulars of area, households, population, Scheduled Castes and Scheduled Tribes, literacy, broad categorisation of working population, etc. Against each village and town the educational, medical, public health, and transport facilities, etc., if available, have also been indicated. At the end of the fourth part a tabular statement of fairs and festivals, information about which had been collected through the Census enumerators will also be found. The pages of each part are numbered separately. The Handbook is enriched with two district maps one showing the administrative divisions and important communications, rivers, etc., and the names of all important places of above 5,000 population and the other showing the talukwise density of population. In the Village Directory portion of the Handbook, before the statistics of each taluk are presented, a taluk map showing the village and town boundaries with the location code number of each village and town marked will also be found. Thus the District Census Handbook is a self-contained and convenient book of reference about almost all matters pertaining to the district.

The Handbooks are no doubt coming rather late, a few years after completion of the Census count. This delay, if at all it can be called delay, could not be helped. The very detailed sorting of Census slips and compilation of the elaborate 1961 Census tables were time consuming; the administrative particulars for incorporation in the Handbooks had to be collected from different departments and other sources on proformae that were finalised and circulated from this office; the preparation of the excellent maps of the district and the taluks, attempted this time, also required considerable time; and lastly the printing of these voluminous reports which had to be done very carefully was a laborious process. All the same it is hoped that these Handbooks will serve as valuable sources of reference about all matters pertaining to the district and help one to assess the impact of the Five Year Plans and the progress each district had made in its social and economic well being over the decades and also serve as a guide in planning for the future. The credit for the compilation of the Handbook goes chiefly to Shri P. S. R. Avadhany, Deputy Superintendent of Census Operations. A compilation of this type and magnitude could have taken a much longer time but for the diligent efforts of Shri Avadhany. The Handbook section of the Census Office under the Tabulation Officer Shri K. Narasimha Murthy, did a commendable work in the speedy and accurate compilation of the Village Directory and the other Statistical and Administrative Tables. Shri G. Pandurangam, Shri M. J. Sadiq and Shri N. Govind Swamy of the Cartographic Section in my office did a magnificent work as will be evident from the quality of maps that have been produced.

A. CHANDRA SEKHAR

Superintendent of Census Operations
Andhra Pradesh

CONTENTS

PART-I

INTRODUCING THE DISTRICT

Chapter		*Pages*
I	GENERAL FEATURES	i-v
II	HISTORY	vi-xiii
III	POPULATION AND HOUSING	xiv-xxxi
IV	INDUSTRIES	xxxii-xxxvi
V	CO-OPERATION	xxxvii-xl
VI	SOCIAL WELFARE	xli-xliv
VII	EDUCATION	xlv-xlviii
VIII	HEALTH	xlix-lii
IX	AGRICULTURE	liii-lix
X	FORESTS	lx-lxiii
XI	PANCHAYATI RAJ	lxiv-lxx
XII	GAZETTEER	lxxi-lxxxii

PART-II

ADMINISTRATIVE STATISTICS

SERIES 1-VITAL STATISTICS

Table No.		
1.1	Births and Deaths and Deaths due to various causes for the decennium 1951-60	(1)
1.2	Registered Birth and Death rates, Infantile and Maternal Mortality Rates	(2)

SERIES 2-AGRICULTURE

2.1	Rainfall	(3)-(5)
2.2	Temperature	(6)
2.3	Land Utilisation Statistics	(7)
2.4	Area under Principal Crops	(8)
2.5	Gross Area Irrigated	(9)
2.6	Sources of Irrigation	(9)

Table No.		*Pages*
	SERIES 2-AGRICULTURE—*Concld.*	
2.7	Irrigation Projects with particulars of their capacity and water spread area	(10)
2.8	Yield rates of the principal crops per acre	(11)
2.9	Monthly wholesale price quotations in respect of staple foodgrains	(12)-(13)
2.10	Statistics of wages Average daily wages paid to skilled and Agricultural Labour	(14)-(16)
2.11	Government Experimental Farms	(17)
2.12	Grow More Food Campaign	(18)
	SERIES 3-ANIMAL HUSBANDRY	
3.1	Livestock and Poultry	(19)
3.2	Livestock Mortality due to contagious and other diseases	(20)
3.3	Government Veterinary facilities	(21)
	SERIES 4-INDUSTRIES	
4.1	List of Small Industries together with the number of establishments and persons employed in each of them in the various taluks of the district	(22)-(23)
4.2	Total number of Artisans of each category working in the district together with their daily average earnings	(24)
4.3	List of Factories (Large Industrial Establishments) under the operation of the Factories Act, 1948 for the year 1962	(25)-(31)
	SERIES 5-ADMINISTRATION	
5.1	Criminal Justice—Number of criminal cases filed	(32)
5.2	Criminal Justice—Persons convicted or bound over in	(33)
5.3	Civil Justice	(33)
5.4	Number of Judicial Officers	(34)
5.5	Strength of Police	(34)
5.6	Major Crimes reported	(35)
5.7	Property stolen and recovered	(35)
5.8	Number of Jails with their capacity and number of Prisoners lodged	(36)
5.9	Registered Motor Vehicles	(36)
5.10	Receipts realised under Motor Vehicles Act	(37)

Table No.		*Pages*
	SERIES 5-ADMINISTRATION—*Concld.*	
5.11	Land Revenue Demand and Collections	(37)
5.12	Number of Registered documents and value of properties transferred	(38)
5.13	List of Collectors that worked in Chittoor District from 1925	(39)
5.14	List of Judges who presided over the Civil or District and Sessions Court of Chittoor from 1926	(40)
	SERIES 6-PUBLIC HEALTH	
6.1	List of Medical and Public Health Institutions	(41)
	SERIES 7-EDUCATION	
7.1	Number of Primary, Secondary, Higher Secondary and other Non-Collegiate Educational Institutions together with their strength	(42)-(43)
7.2	List of Colleges and Technical Institutions together with their strength	(44)-(47)
	SERIES 8-PRINTING PRESSES	
8.1	Number of Printing Presses at work and Newspapers and Periodicals published	(48)
	SERIES 9-COMMUNICATIONS	
9.1	Major Roads	(49)-(50)
9.2	Roads maintained by the Municipalities	(51)
9.3	List of Travellers' Bungalows	(52)-(53)
9.4	Talukwise list of Railway Stations	(54)
9.5	Talukwise distribution of Post and Telegraph Offices	(55)
9.6	Number of Post and Telegraph Offices in Chittoor Postal Division	(55)
9.7	Number and value of Money Orders and Indian Postal Orders issued or paid in Chittoor Postal Division	(56)
	SERIES 10-LOCAL BODIES	
10.1	Number of Local Bodies	(56)
10.2	Receipts and Expenditure of Chittoor Zilla Parishad	(57)
10.3	Receipts and Expenditure of Panchayat Samithis	(58)
10.4	Receipts and Expenditure of Municipalities in Chittoor District	(58)

Table No.		*Pages*
	SERIES 11-COMMUNITY DEVELOPMENT	
11.1	Talukwise distribution of Community Development Blocks	(59)
11.2	Expenditure incurred in each of the Community Development Blocks from inception upto 31-3-1961	(60)
11.3	Blockwise Physical Achievements under Community Development upto 31-3 1961	(61)
	SERIES 12-IMPORTANT HISTORICAL EVENTS	
12.1	Calendar of outstanding occurrences	(62)-(63)
	SERIES 13-BANKS AND INSURANCE	
13.1	Banks	(64)
13.2	List of Banks and their place of Business	(64)
13.3	Life Insurance Business	(65)
13.4	Achievements in National Savings Scheme	(65)
	SERIES 14-MARKETS	
14.1	List of Markets	(66)-(67)

PART-III

STATISTICAL TABLES

A SERIES-GENERAL POPULATION TABLES

Explanatory Note	[1]-[4]
TABLE A-I—Area, Houses and Population	[5]-[6]
Appendix-I to Table A-I—Statement showing the 1951 territorial units constituting the present set up of Chittoor District and taluks therein and details of net area gain or loss in the changed territories during the decade 1951-61	[7]-[9]
Annexure to Appendix I—Showing the particulars of villages involved in changes of territories included in columns 3 and 6 of Appendix I	[10]-[17]
Appendix II to Table A-I—Number of Villages with a Population of 5,000 and over and Towns with a Population under 5,000	[17]
Appendix III to Table A-I—Houseless and Institutional Population	[18]
TABLE A-II—Variation in Population during sixty years (1901-1961)	[19]

Pages

A SERIES-GENERAL POPULATION TABLES—*Concld.*

Appendix to Table A-II—Statement showing 1951 Population according to the Territorial Jurisdiction in 1951, changes in Area and Population involved in the changes during 1951-61 ... ... [19]-[20]

TABLE A-III—Villages Classified by Population ... ... [21]

TABLE A-IV—Towns classified by Population in 1961 with variation since 1941 ... ... [22]

Appendix to Table A-IV—Statement showing the constituent Villages of each of the Towns at 1961 Census ... ... [23]

B SERIES—ECONOMIC TABLES

GENERAL ECONOMIC TABLES

Explanatory Note ... ... [25]-[41]

TABLE B-I—Workers and Non-Workers classified by sex and broad age-groups ... ... [42]-[43]

TABLE B-III Part A—Industrial Classification of Workers and Non-Workers by educational levels in Urban areas only ... ... [44]-[45]

TABLE B-III Part B—Industrial Classification of Workers and Non-Workers by educational levels in Rural areas only ... ... [46]-[49]

TABLE B-IV Part C—Industrial Classification by Sex and Divisions, Major Groups and Minor Groups of persons at work other than Cultivation ... ... [50]-[52]

Appendix to Table B-IV Part C—Statement showing particulars of Workers under Minor Groups accounting for less than 1% of the Workers in the concerned Division, (less than 0.5% in the case of the Minor Groups under Division 2 & 3) who have not been included in the main Table ... ... [53]-[55]

TABLE B-V—Occupational Classification by sex of persons at work other than Cultivation ... ... [56]-[73]

Appendix to Table B-V—Statement showing the particulars of Workers under Occupational Families accounting for less than 1% of Workers of the respective Division (0.5% in the case of the Families under Division 7-8) who have not been included in the main Table ... ... [74]-[83]

TABLE B-VII Part A—Persons Working principally (i) as Cultivators (ii) as Agricultural Labourers or (iii) at Household Industry classified by sex and by secondary Work (i) at Household Industry (ii) as Cultivator or (iii) as Agricultural Labourer ... ... [84]-[87]

Pages

B SERIES-ECONOMIC TABLES—*Concld.*

TABLE B-VII Part B—Industrial Classification by Sex of persons working in Non-Household Industry, Trade, Business, Profession or Service who are also engaged in Household Industry ... ... [88]-[100]

TABLE B-VIII Part A—Persons unemployed aged 15 and above by Sex, Broad Age-groups and Educational Levels in Urban areas only ... ... [101]-[102]

TABLE B-VIII Part B—Persons unemployed aged 15 and above by Sex and Educational Levels in Rural areas only ... ... [103]

TABLE B-IX—Persons not at work classified by Sex, Broad Age-groups and type of activity ... ... [104]-[106]

C SERIES-SOCIAL AND CULTURAL TABLES

Explanatory Note .. .. [107]-[108]

TABLE C-I—Composition of Sample Households by relationship to head of family classified by size of land cultivated (Based on 20% sample) ... ... [109]

TABLE C-II—Age and Marital Status ..r ... ... [110]-[115]

TABLE C-III Part A—Age, Sex and Education in all areas ... ... [116]

TABLE C-III Part B—Age, Sex and Education in Urban areas only .. .. [117]

TABLE C-III Part C—Age, Sex and Education in Rural areas only .. .. [118]

TABLE C-V—Mother-Tongue ... ... [119]-[121]

TABLE C-VII—Religion ... ... [122]

TABLE C-VIII—Scheduled Castes and Scheduled Tribes

Part A—Classification by Literacy and Industrial Category of Workers and Non-Workers among Scheduled Castes ... ... [123]

Part B—Classification by Literacy and Industrial Category of Workers and Non-Workers among Scheduled Tribes ... ... [124]

D SERIES—MIGRATION TABLES

Explanatory Note ... ... [125]

TABLE D-I—Non-Indian Nationals ... ... [126]

TABLE D-II—Place of Birth ... ... [127]-[128]

Pages

E SERIES—HOUSING TABLES

Explanatory Note ... ... [129]

TABLE E-I—Census Houses and the uses to which they are put ... ... [130]

SCT SERIES—SPECIAL TABLES FOR SCHEDULED CASTES AND SCHEDULED TRIBES

Explanatory Note ... ... [131]-[134]

TABLE SCT-I Part A—Industrial Classification of persons at Work and Non-Workers by sex for Scheduled Castes ... ... [135]-[136]

TABLE SCT-I Part B—Industrial Classification of persons at Work and Non-Workers by sex for Scheduled Tribes ... ... [137]-[138]

TABLE SCT-II Part A—Age and Marital Status for Scheduled Castes ... ... [139]-[142]

TABLE SCT-II Part B—Age and Marital Status for Scheduled Tribes ... ... [143]-[144]

TABLE SCT-III Part A (i)—Education in Urban Areas only for Scheduled Castes ... ... [145]

TABLE SCT-III Part A (ii)—Education in Urban Areas only for Scheduled Tribes ... ... [146]

TABLE SCT-III Part B (i)—Education in Rural Areas only for Scheduled Castes ... ... [147]

TABLE SCT-III Part B (ii)—Education in Rural Areas only for Scheduled Tribes ... ... [148]

TABLE SCT-V Part A—Sample Households engaged in Cultivation classified by interest in land and size of land cultivated in Rural areas only for members of Scheduled Castes (Households of members of Scheduled Castes in a 20% sample of all Households) ... ... [149]

TABLE SCT-V Part B—Sample Households engaged in Cultivation classified by interest in land and size of land cultivated in Rural areas only for members of Scheduled Tribes (Households of members of Scheduled Tribes in a 20% sample of all Households) ... ... [149]

TABLE SC-I—Persons not at work classified by sex, type of activity and educational levels for Scheduled Castes ... ... [150]-[152]

TABLE ST-I—Mother-Tongue and Biiingualism for Scheduled Tribes ... ... [153]-[155]

TABLE ST-II—Persons not at work classified by sex and type of activity for Scheduled Tribes ... ... [156]-[157]

Pages

PART-IV

VILLAGE AND TOWN DIRECTORY

Explanatory Note	1–4
Chittoor Taluk	5–21
Bangarupalem Independent Sub-Taluk	23–27
Palmaner Taluk	29–39
Kuppam Independent Sub-Taluk	41–55
Punganur Taluk	57–69
Madanapalle Taluk	71–83
Vayalpad Taluk	85–97
Chandragiri Taluk	99–115
Kalahasti Taluk	117–149
Satyavedu Taluk	151–157
Puttur Taluk	159–172
Sub-Table 1 to Village and Town Directory—Source of Irrigation, Crops raised and value of land	173–186
Sub-Table 2 to Village and Town Directory—Co-operative Societies	187–190
Sub-Table 3 to Village and Town Directory—Police Stations and Out-posts	191
Sub-Table 4 to Village and Town Directory—Veterinary Hospitals, Dispensaries and First Aid Centres	192
Sub-Table 5 to Village and Town Directory—Reading Rooms	193
Sub-Table 6 to Village and Town Directory—Places of Public Entertainments (Cinemas)	194
Sub-Table 7 to Village and Town Directory—Industrial Establishments	195–202
Sub-Table 8 to Village and Town Directory—Distribution of articles of Crafts by main material used, number of persons employed in production, source of design, manufacture, marketing and earnings	203–235
Annexure to Sub-Table 8—List of Villages Talukwise, for which the Rural Craft Survey Schedules were received and the present tables built up	236–241
Sub-Table 9 to Village and Town Directory—Distribution of Artisan Communities	242–271

Pages

VILLAGE AND TOWN DIRECTORY—*Concld.*

Sub-Table 10 to Village and Town Directory—List of very skilled craftsmen of each community 272–288

FAIRS AND FESTIVALS

Fairs and Festivals 289–309

MAPS

Part I

Chittoor District ... ... Frontispiece

Part III

Chittoor District Talukwise Density of Population ... ... Facing 1

Part IV

Chittoor Taluk ... . Facing 5

Bangarupalem Independent Sub-Taluk 23

Palmaner Taluk 29

Kuppam Independent Sub-Taluk 41

Punganur Taluk 57

Madanapalle Taluk 71

Vayalpad Taluk 85

Chandragiri Taluk 99

Kalahasti Taluk 117

Satyavedu Taluk 151

Puttur Taluk 159

ERRATA

Page No. (1)	Particulars (2)	Col. No. (3)	For (4)	Read (5)
	PART I			
xv	Statement III-3-Age-group 5-9	4	15.43	14.53
xviii	Statement III-8-Satyavedu Taluk	9	821	218
xxvi	Statement III-14-Chittoor District-1921	4	+32,283	+32,263
	PART II			
(21)	Table 3.3-Government Veterinary facilities-1957-58	10	6,9783	36,978
(43)	Table 7.1-High Schools for boys	20	7	9
(43)	Table 7.1-Foot Notes	Note 2	Vayalpad Taluk 7	Vayalpad Taluk 9
(43)	Table 7.1-Foot Notes	Note 2	After Cherlopalle 1 insert Nerabylu 1	
(44)	Table 7.2-Sri Padmavathi Women's College-1957-58	8	97	179
(46)	Table 7.2-Sri Venkateswara University College-1959-60	27	423	523
(46)	Table 7.2-Sri Venkateswara University College-1960-61	28	81	91
(46)	Table 7.2-Sri Padmavathi Women's College-1957-58	28	226	206
(57)	Table 10.2-Expenditure-Education	6	2,222,695.94	2,922,695.94
	PART III			
[10]	Annexure to Appendix I-villages 64 & 65	5	5 65	N.A.
[10]	Annexure to Appendix I-village 66	5	N.A.	5.65
[48]	Table B-III-Part B-Punganur Taluk-Primary or Junior Basic	21	403	407
[49]	Table B-III-Part B-Madanapalle Taluk	13	97	79
[50]	Table B-IV Part C-Minor Group 200	13	16	216
[51]	Table B-IV Part C-Minor Group 689	4	,209	2,209
[59]	Table B-V-Division 2-Category VI	5	Not clear	27
[60]	Table B-V-Family 331-Category VII	5	179	176
[60]	Table B-V-Division 6-Category IX	6	192	162
[66]	Table B-V-Family 911-Category IX	7	16	196
[67]	Table B-V-Family X90-Category IX	5	No figure	1
[73]	Table B-V-Division 5-Category III	30	No figure	2
[77]	Appendix to Table B-V-Family 312-Total	2	No figure	1
[79]	Appendix to Table B-V-Family 756-Category IX	4	No figure	4
[84]	Table B-VII Part A-Major Group 02-T	5	No figure	3
[84]	Table B-VII Part A-Major Group 23-U	6	No figure	15
[109]	Table C-I-iii Households engaged in cultivation only	5	125,383	125,323
[117]	Table C-III-Part B-Age-group 45-59	19	1	11
[124]	Table C-VIII Part B-Chittoor District-R	28	83	283
[127]	Table D-II (b) Born elsewhere in the district of enumeration-R	4	13,475	113,475
[127]	Table D-II (c) Born in other districts of the State-R	4	113,506	13,506
[130]	Table E-I-Chittoor Taluk-R	15	6	9
[145]	Table SCT-III Part A (i) Scheduled Castes not specified	8	No figure	1
	PART IV			
6	Village No. 11-Polavaram	10	05	405
6	Village No. 18-Palakuru	18	34	349
9	Village No. 74-Mukkalatturu	20	98	498
18	Chittoor Town-Ward 6-Total	28	No figure	19
18	Chittoor Town-Ward 7-Total	41	78	780
19	Chittoor Town-Ward 10-E.B. 35	41	23	232
24	Village No. 3-Polakala	18	78	786
31	Village No. 73-Bandapalle	13	72	272
32	Palmaner Taluk-Rural	36	18	81
33	Village No. 52-Pathurnatham	23	90	490
35	Village No. 84-Kongatam	23	94	294
38	Palmaner Town-Locality 1	9	888	886
44	Kuppam Independent Sub-Taluk-Urban	21	597	759
46	Village No. 84-Lingapuramdinne	12	80	89
46	Village No. 110-Cheekatipalle	19	No figure	2
47	Village No. 127-Byruganipalle	2	Byruganipalle	Byruganipalle (*Rural*)
49	Village No. 127-Byruganipalle	2	Byruganipalle	Byruganipalle (*Rural*)
52	Kuppam Town-Ward 7-Total	24	No figure	4
58	Village No. 24-Gaddamvaripalle	12	1,136	1,137
58	Village No. 24-Gaddamvaripalle	13	1,137	1,136
61	Village No.50 Mangalam	41	96	396
69	Punganur Town-Ward 12-E.B. 148	23	22	27
69	Punganur Town-Ward 12-Total	23	166	116
74	Village No. 28-Burakayalakota	38	3	53
88	Village No. 6-Madinenipalem	21	No figure	4
88	Village No. 6-Madinenipalem	22	4	2
93	Village No. 121-Thippireddigaripalle	23	65	652
100	Village No. 28-Nagamma Agraharam	11	21	12
102	Table Heading		Kalahasti Taluk	Chandragiri Taluk
108	Tirupati Town-Ward 5-E.B. 14	18	226	266
113	Renigunta Town-E.B. 217	29	No figure	5
122	Village No. 5-Inagaluru	21	23	231
161	Village No. 71-Annur	14	16	616
161	Village No. 72-Kethumalmaharajupuram	13	1,749	1,741
162	Village No. 11-Nethakuppam	38	No figure	28
166	Village No. 114-Kodandaramapuram	22	238	232
168	Puttur Town-Ward 3-E. B. 85	15	18	218
168	Puttur Town-Ward 10-E. B. 95	11	23	823
195	Sub-Table 7-Chittoor District	Rural	313(1)	332(1)
196	Sub-Table 7-3. Palmaner Taluk	Total	200(3)	200(23)
196	Sub-Table 7-3. Palmaner Taluk	Total	207(23)	207(3)
215	Sub-Taluk 8-Madanapalle Taluk-39 Miscellaneous Manufacturing Industries	5	72	62
234	Sub-Table 8-Puttur & Nagari Towns-20 Foodstuffs	7	No figure	2
247	Sub-Table 9-76 Vetagiri-Basket making	7	1	15
259	32 Yerukula-Basket Making	11	Not clear	117
259	32 Yerukula-Honey extraction	11	No figure	5
265	8 Dasari-Tailoring	11	3	7
270	13 Muslim-Beedi making	11	16	216

PART I

INTRODUCING THE DISTRICT

CHITTOOR DISTRICT

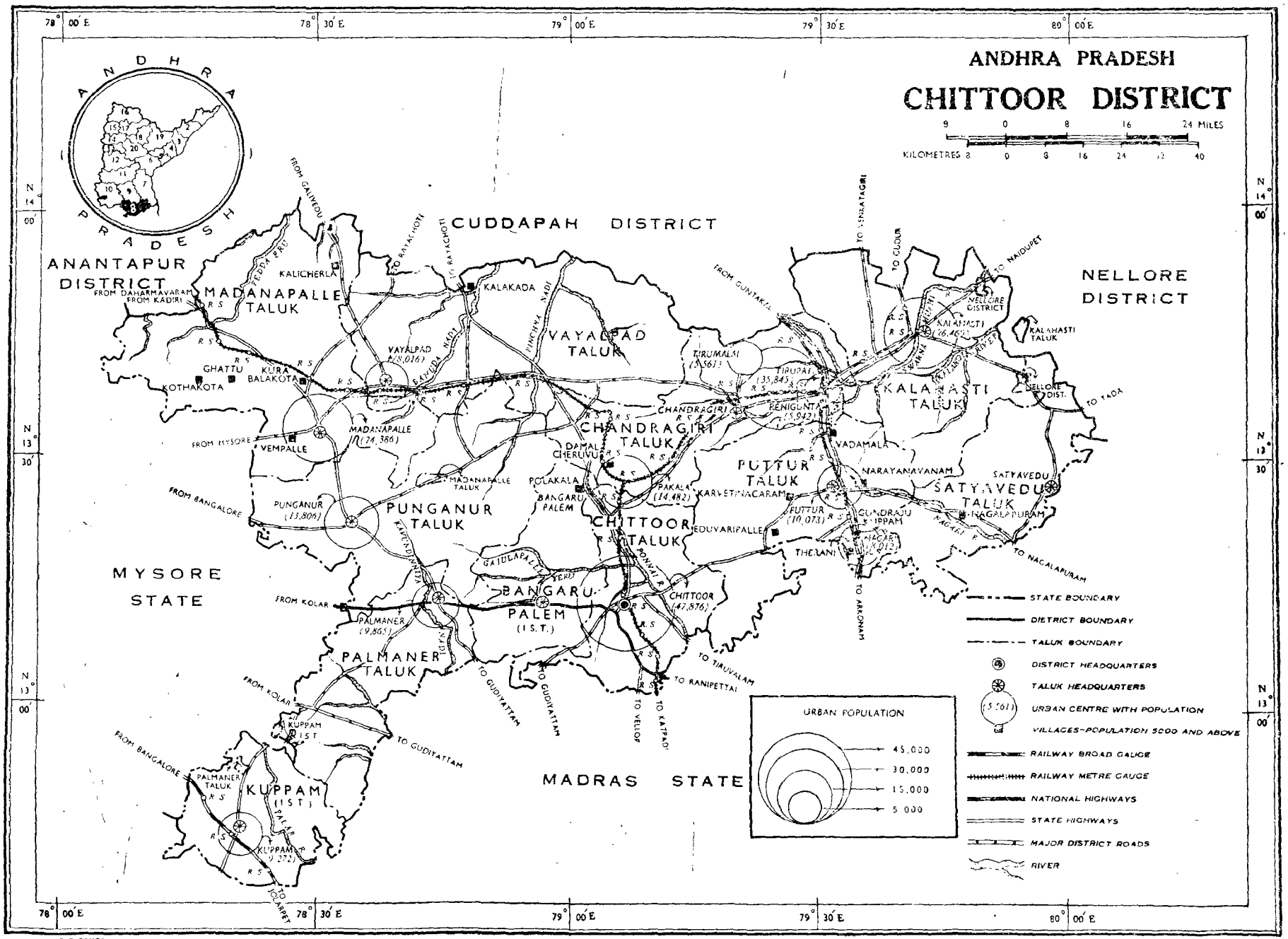

G. P. RANGAM
DRAUGHTSMAN

Prepared at the Office of the Superintendent of Census Operations.

CHAPTER I

GENERAL FEATURES

Introduction

Chittoor district was first constituted on 1st April, 1911 comprising the taluks of Chittoor, Palmaner and Chandragiri transferred from North Arcot district, Madanapalle and Vayalpad from Cuddapah district and the Ex-Zamindari areas of Punganur, Kalahasti, Puttur and old Karvetinagar Estate (Tiruttani). Kangundi taluk of North Arcot district with the exception of 22 villages was transferred to Palmaner taluk on 1st December, 1928. Eight villages which were enclaves of Mysore State were also transferred to Palmaner taluk under the Provinces and States (Absorption of Enclaves) Order, 1950.

The next major change in the jurisdiction of this district occurred on 1st April 1960 as a result of the implementation of Pataskar's Award consequent on the Reorganisation of States primarily on a linguistic basis. A major portion of Tiruttani taluk made up of 282 villages, 2 towns *viz.* Tiruttani and Proddaturpet and part of one village (Vyasapuram) were transferred away from this district to Chingleput district of Madras State. Satyavedu taluk, comprising 76 villages of Tiruvallur taluk, 72 villages of Ponneri taluk both in Chingleput district and 17 villages of Puttur taluk and 19 villages of Tiruttani taluk of Chittoor district, was constituted and added to Chittoor district. Other changes that took place according to this award were : (i) 21 villages from Chittoor taluk were transferred to Walajahpet of North Arcot district, (ii) 8 villages from Chittoor taluk were transferred to Gudiayattam taluk of North Arcot district in Madras State, (iii) 3 villages and part of one village (Vyasapuram) of Tiruttani taluk were transferred to Arkonam taluk of North Arcot district, (iv) a small forest area in Palmaner taluk was also transferred to Tirupattur taluk of North Arcot district, (v) one village by name Gopalakrishnapuram from Puttur taluk was transferred to Chingleput district in Madras State, (vi) Kuppam and Bangarupalem independent sub-taluks were constituted in Chittoor district with effect from 1st April 1960 transferring 220 villages from Palmaner taluk and 3 villages from Krishnagiri taluk in Salem district of Madras State to form Kuppam independent sub-taluk and 145 villages from Chittoor taluk to form Bangarupalem independent sub-taluk.

Chittoor district as it exists now lies between 12° 37′ to 14° 8′ north latitude and 78° 3′ to 79° 55′ east longitude. It is surrounded by Madras State on the east and south and by Mysore State on the West. Anantapur, Cuddapah and Nellore districts form the northern boundary of this district. It has an area of 5,844 square miles or 15,136 sq. Kms. and a population of 1,914,639 persons. This district is divided into nine taluks and two independent sub-taluks, *viz.*, Chittoor, Palmaner, Punganur, Madanapalle, Vayalpad, Chandragiri, Kalahasti, Satyavedu and Puttur taluks and Bangarupalem and Kuppam independent sub-taluks. These taluks and sub-taluks are grouped into three Revenue Divisions as follows :

(i) Chittoor Revenue Division consisting of Chittoor and Puttur taluks and Bangarupalem independent sub-taluk;

(ii) Chandragiri Revenue Division comprising Chandragiri, Kalahasti and Satyavedu taluks; and

(iii) Madanapalle Revenue Division covering Madanapalle, Vayalpad, Punganur, Palmaner taluks and Kuppam independent sub-taluk.

There are 1,429 inhabited villages and 129 uninhabited villages in this district. The urban population living in the 13 towns in the district forms only 11.47% of the total population of the district as against a corresponding figure of 17.4% for the State. Though Chittoor district is the smallest in area of the four Rayalaseema districts, it is the most populous in the region and consequently has the highest density of population, namely 328 persons per square mile, in Rayalaseema. It accounts for 5.51% of the State's area and 5.32% of the State's population. Hence the density of population for the district is fairly close to that of the State average which stands at 339 persons per square mile.

Physical features :

This district can be divided into two natural

divisions, namely, (i) the mountainous plateau and (ii) the plains. The happy combination of the plains, valleys, plateau and the hills make this district one of the most picturesque areas of the State.

The most extensive range of hills, namely, the Eastern ghats enter the district in Kuppam Independent Sub-Taluk in the south-west corner and passing north-wards through the eastern parts of Palmaner and Punganur taluks gradually bend towards the east as far as the hills of Tirupati. Here the range is broken by a long valley which passes northwards into Cuddapah district by the villages of Karakambadi and Mamandur. East of this Mamandur valley, the ghats once more rise and follow a north-easterly direction until they enter Nellore from Kalahasti taluk. The general elevation of this part of the district is about 2,500 feet above the sea level. Numerous passes lead from the low land taluks to those above the ghats. The Kallur pass in Chandragiri taluk runs along the Damalacheruvu valley and through the Kallurpalayam to Vayalpad taluk. Along it passes the trunk road from Madras to Cuddapah. The Mogili pass in Chittoor taluk commences at a point almost directly west and at a distance of some 20 miles from Chittoor. Through it runs the main road from Madras to Bangalore.

The spurs of the eastern ghats run through Chittoor taluk into the west of Puttur taluk. Through Puttur taluk runs a broad and fertile valley and this is shut in on the eastern side by a range, known as Nagari hills, which extends northwards into Kalahasti taluk. These hills which present an appearance of having been suddenly upheaved by volcanic action, overlook the valley with high precipitous cliffs, to the bases of which green slopes covered with bamboo and scrub jungles rise. The prominent cliff, popularly referred to as "Nagari Nose" is a landmark that can be seen for miles around. The imposing Tirupati escarpment over which is located the famous piligrimage centre of Tirumalai is perhaps one of the most picturesque spots of this part of the country. The Horsley hills which have been developed into a Hill Station in Madanapalle taluk also form part of the plateau engulfing Palmaner, Punganur, Madanapalle and Vayalpad taluks. This plateau is a part of the Mysore Plateau.

Rivers

The river Papaghni which rises in Mysore State flows through Madanapalle taluk of this district and enters into Anantapur district. The Bahuda river rises in Horsley hills and flowing through Vayalpad taluk enters Cuddapah district before merging into the river Pennar. Two small rivers Pedderu and Chinneru also flow in Madanapalle taluk. The Pincha, a tributary of Bahuda rises in the forests of Avulapalle in Punganur taluk and flows northwards in Punganur and Vayalpad taluks before entering Cuddapah district where it joins the Bahuda river. The Koundinyanadi flows through the north-eastern portion of Palmaner taluk while entering the Madras State. The river Palar which enters the district from Mysore State flows through the southern portion of Palmaner taluk and enters Madras State. Ponnaiar river is a tributary of Palar. This tributary has its origin in the rocky hills to the west of Chandragiri and flows southwards in Chittoor taluk before joining the river Palar in North Arcot district. The river Arani passes through Puttur and Satyavedu taluks before entering Madras State. The Nagari river which rises in this district flows through Puttur taluk and enters Madras State. The Swarnamukhi takes its origin in the Chandragiri hills and passing along the broad valley in which the towns of Chandragiri and Tirupati are situated, it reaches Kalahasti. The great Shiva shrine at Kalahasti is on the banks of this river. From Kalahasti it flows in a north-easterly direction into Nellore, disemboguing a little north of the Pulicat lake. Kalyani a tributary of this river flows through Chandragiri taluk. But most of these rivers are not perennial streams and are dry during a major part of the year. However the underflow of water which is constant in most of these rivers is utilized for irrigation by digging channels called "Kassam".

Climate and Rainfall

The taluks of Vayalpad, Madanapalle, Palmaner and Punganur are comparatively cooler and Chittoor taluk has a moderate climate. Chandragiri, Satyavedu and Kalahasti taluks have a slightly hotter climate. The average maximum and minimum temperatures in the district are 100°F (38°C) and 53°F (12°C). On the whole the climate of the district is healthy because it is dry and even the plains portion of the district is never unbearably hot.

This district is benefited by both the south-west and north-east monsoons. However the hilly taluks get most of the rain from the south-west monsoon only. On an average the district gets an annual rainfall of 82.29 cms. (32.40 inches) and the number of rainy days is 45.1 per year. Kalahasti has recorded the highest normal annual rainfall of

114.36 cms. (45.01") while Madanapalle has a very low normal annual rainfall of only 74.16 cms. (29.20") in the district.

Soils

A major portion of Chittor district is covered with red soil. Portions of Vayalpad, Punganur and Chandragiri taluks contain undifferentiated black soil. There are also patches of alluvial soil in parts of Chittoor and Bangarupalem taluks bordering Madras State. Laterite soil is also found to a still smaller extent in the south-eastern parts of the district in portions of Satyavedu and Puttur taluks bordering Madras State.

Geology and Mineral resources

A note prepared by the Geological Survey of India, Hyderabad on Geology and Mineral Resources of Chittoor district is reproduced below:

Geology

The rock types of Chittoor district, consist of Precambrian rocks, mostly Archaean formations. These include biotite gneiss, pink quartz felspathic granitic gneiss, amphibolites, biotite schists, hornblende schists, haematite and magnetite quartzites and talc-schist. These rocks are overlaid unconformably by Cuddapah rocks and Gondwana rocks. Recent and sub-recent formations are also noticed in the area.

The general geologic succession noticed in the area is as follows:

(4)	Recent and subrecent	Alluvium and soil with occasional artefacts and laterites
(3)	Upper Gondwanas	Conglomerates & sandstones
Unconformity.....		
(2)	Cuddapahs	Nagari quartzites with intercalations of shales
Unconformity.....		
(1)	Pre-Cambrians	Dolerite (partly altered), pink quartzo-felspathic granitic gneiss, Biotite gneiss with quartz and pegmatite, Hornblende gneiss, amphibolite Magnetite and Haematite quartzite and talc-schists

Petrology - Precambrians: The Dharwars are mostly in the nature of lenticular inclusions in the most predominant rock type biotite gneiss. They generally follow the country rock closely in their direction of foliation. The predominant exposure of this type of rock occurs in 1283, a mile east of Chinnasamudram.

The magnetite quartzite commonly occurs in the area and haematite occurs scattered. They are finely banded and folds are well preserved in the quartzites,

Biotite gneiss both massive and schistose consists of quartz, orthoclase, plagioclase. Pink garnets are occasionally seen. These occur near Chittoor and Yadamannarharipeta and Tumminda. The gneisses are profusely traversed by thin veins of pegmatite and quartz. About a mile west of Punuguchanikhandriga, a 25 feet wide pegmatite is seen cutting hornblende schists in N. N. E. to S. S. W. direction. The general strike of the gneisses varies from N. N. W. to S. S. E. to N. W. to S. E.

The granites are irregularly jointed, the joints being controlled by the large grains quartz and felspar.

The talc schists are developed in the western portions about Patagunta, Yerramrajupatti, and Kondakindapalle. They have a strike of N. W. to S. E. They are locally called as "Balapapu Rayi". These are also seen south of Karvetinagar - Puttur Road.

The dykes are mostly doleritic intruding into biotite gneiss. They run in all directions and one system running E. N. E. - W. S. W. is most common. "The net work formed by these multitudinous dykes is one of the most remarkable display of trappean injection known in any country" observes Brucefoote.

Cuddapahs

The gneissic rocks are overlain by great masses of Nagari quartzites and conglomerates of the Cheyair group of lower Middle Cuddapah in an unconformable position. They constitute the Nagari group of hills running in north-east portion of Chittoor district. Their fine scarps and practically vertical cliffs give rise to a picturesque scenery in these parts.

The Nagaris constitute quartzites and sandstones, grits, pebble beds, conglomerates and slaty shales. The general strike of the quartzites varies

from E. N. E. to W. S. W. to N. E. to S. W. as in the ridge north-east of Narayanavanam to N. N. W.–S. S. E. as in the hillocks south of Kalahasti. The quartzites have colour varying from grey to pinkish brown. Milk white varieties are not uncommon.

The Cuddapah formations are also seen exposed in the Kambakkam-Nagalapuram hill range. The contact of Cuddapahs with Archaeans is not clear.

Upper Gondwanas

These groups of rocks are developed in the rounded hillocks in the southern parts of Attikin hills, and extend into Chingleput district of Madras State. The Gondwanas comprise conglomerates, hard and compact sandstones, grits etc.

The Gondwanas extend over an area of 60 square miles in Chittoor district and continue further East to N. E. into Chingleput district of Madras State. The Gondwanas show low and somewhat irregular dips at angles varying from 5° to 15°.

Recent and Subrecent Soils

The gneisses give rise to usual light red soil which supports good crops of paddy. The dolerites alter to dark red soil. The total thickness of soil does not exceed 25-30 feet in any part of the region.

The alluvium is very thin and is confined to the fringes of the river Ponnair in Chittoor.

The "Kankar" occuring along the nala course west of Oddamanilanka and Allamadrigu, ranges in thickness from 2 feet to 5 feet, and is locally used for making lime.

The laterite and lateritic conglomerates are developed over some places in the area. Laterite is a kind of vescicular clayey rock with characteristic red and brown colour and is composed essentially of a mixture of the hydrated oxides of alumina and iron. Laterite soils are seen near Kalahasti capping the gneiss.

Structure :—The rocks of the Kolar schist (Mysore State) enter Chittoor in Palmaner taluk and have been subjected to folding of isoclinal type with a later stage of cross folding. Besides folding, major and minor faults traverse the area. The narrow tapering branch of the schist belt on which stands the Bisanatham village, structurally represents a small plunging syncline of isoclinal type.

Minerals

Corundum : Small deposits of corundum associated with mica schists have been reported from Yerracheruvupalle and north of Polichettipalle but the working of these deposits has been considered as not economical.

Galena : Along the bed of the Kuyyavanka about a mile and half west of Voddavanpalle crystals of argentiferous galena occur.

Gold : The Bisanatham Mine with its present workings in the inclined shaft is the oldest mine in the area. Mining for gold was being carried out by Messrs. Govardana Gold Fields Ltd., and the operations were stopped in 1958. The depth reached in the main inclined shaft at the time of mines closure was about 950 feet. The gold bearing bodies have been classified as quartz bearing lodes and sulphide lodes.

The quartz bearing lodes include Champin lode, Bisanatham Main Lode, represented by outcrops of quartz on the surface. They are of bluish and greasy appearance similar to the quartz which is being worked in Kolar Gold Fields of Mysore State. The fibrous amphibolite acts as a Marker horizon for Champin lodes.

The sulphide minerals are usually oxidised and their surface expression is characterised by outcrops of ferruginous gossans.

Many other old workings and minor shafts are also seen in the area.

Reh : Reh (Sodium salt) occurs as thin incrustations, and is collected by washermen for their local use. In some of the villages in Kalahasti taluk, this Reh is used in preparing a crude variety of Bangles.

Moulding sand : Moulding sand which occurs on the western bank of Swarnamukhi river is locally used by a number of metal factories at Kalahasti town in preparing moulds for the manufacture of bronze utensils.

Rock Crystal : Minor quantities of rock crystals have been reported from Cakkarpet area. The deposits are not economical.

Building stones and road metal : The Archaean gneisses find wide use in the area as building stones

and road metal; they are extensively quarried throughout for local use. Besides, the Gondwana sandstones and Nagari quartzites are also used as building stones

The dolerites are eminently suited for this purpose and their alteration to diabase enhances their value as road metal and railway ballast. The dykes in the area are not quarried for these purposes.

Iron ore : Iron ore occurs in the ferruginous quartzite bands associated with hornblende schists forming the hillocks near Sirasanambedu (13°52′: 79°52′) about 4½ miles south-west of Nayadupet Railway Station on Madras-Vijayawada section of Southern Railway. Even a conservative estimate indicates reserves of about 650,000 tons of all grades, and the iron content is upto 58.59%.

About 30,000 tons of ore of 60 percent iron is said to have been quarried from 404 near Sirasanambedu in Kalahasti taluk.

Forests, Flora and Fauna

Roughly one fourth of the geographical area of the district is covered by forests. The forests in Madanapalle taluk contain good teak and other valuable forest produce. Sandalwood trees are found in the forests covering the Horsley hills and parts of Palmaner taluk. Shrub jungles are common in Punganur, Chandragiri, Kalahasti, Chittoor and Satyavedu taluks.

There is nothing of special interest in connection with fauna of Chittoor District. The tiger is occasionally found in Mamandur area but the panther is common throughout the rocky hills of the district. The ordinary Indian bear, the hyena, the sambur, the spotted deer, the jungle sheep or barking deer, the antelope, the hare, the wild pig, the wild dog and the common monkey are found in different parts of the district. Peafowl, and junglefowl are fairly common in the forests and partridge is met with in almost every bit of shrub. Snipe, teal and duck abound in cold weather and quail and pigeon are common. The rivers and tanks in the district abound in a variety of fishes including very large types like 'Varal' or 'Valaga' which are roughly 3 feet long and other smaller varieties such as prawns and eels.

In Kalahasti a good many of the Nellore kind cattle may be seen but the ryots do not breed from them. Very good bullocks and cows are found above the Ghats. Punganur cows are noted for their high milk yields. The sheep of the plains are the common long legged red kind but on the plateau a small black breed is met with, called Kurumba sheep, carrying a good deal of wool which is extensively used for making cumblies.

Land utilisation

The following statement shows the distribution of the total geographical area of the district among the different categories of the land used for the year 1960-61.

LAND UTILISATION–1960–1961

Item	Area in acres	Percentage to the total geographical area
(1)	(2)	(3)
Total geographical area	3,450,017	100.00
Forests	775.153	22.5
Barren and uncultivable land	564,686	16.4
Land put to non-agricultural uses	210,502	6.1
Cultivable waste	272,670	7.9
Permanent pastures and other grazing lands	121,343	3.5
Land under miscellaneous tree crops and groves not included in the sown area	30,915	0.9
Current fallows	314,016	9.1
Other fallow land	110,152	3.2
Net area sown	1,050,580	30.4
Area sown more than once	149,896	4.4
Total cropped area	1,200,476	34.8

The variations in the pattern of land utilisation during the decade 1951-61 are discussed in the Chapter on Agriculture.

Sources : (i) Madras District Manuals-North Arcot compiled by Arthur F. Cox, M.C.S. and revised by Harold A. Stuart Vol. I-1895.
(ii) Statistical Atlas of Andhra State published by the Bureau of Economics and Statistics.
(iii) Telugu Encylopaedia-published by Telugu Bhasha Samithi, Vol. 4 Madras 1961.

CHAPTER II

HISTORY

Chittoor District forms part of the country originally known as Dravida. The earliest important settlers in Dravida appear to have been the Kurumbas, a fierce race so called on account of their cruelty. They are said at first to have had no ruler, but dissensions among themselves led them to choose a king named Komandu Kurumba Prabhu, the first king of the Pallava dynasty. He divided the country into 24 divisions or Kottams in each of which he built a fort. One of the forts was probably at Narayanavanam in Karvetinagar estate. The final downfall of the Kurumbas was effected by the Cholas about the 8th or 9th century. After the Chola kings had been forced southward, the eastern part of Telangana seems to have been in the possession of the Yadava dynasty, who also probably belonged to the Kurumba race. One of their capitals was at Narayanavanam, while Tirupati and Chandragiri were important places in their territories. About the 11th century, the Ballal family, a dynasty which is vaguely said to have ruled over the Tamil country, Carnataka, Malabar and part of Telangana, comes into notice. The Vijayanagar dynasty appears to have first risen into power after the subversion of the Ballal monarchy towards the end of the 13th century when two Telangana princes named Bukkaraya and Harihara founded it by a divine inspiration with the assistance of the learned Madhava Vidyaranya who became their Prime Minister. The capital was situated upon the banks of the Tungabhadra. The territories under the Vijayanagar rulers seem to have been confined to the more immediate neighbourhood of their capital until the fifteenth century and it was in the reign of the 14th Raja Narasingaraya that they extended so far as the Carnatic. Narasingaraya is also said to have built or atleast improved the forts of Vellore and Chandragiri, the former for his occasional residence and the latter as a place for the safe deposit of treasure. His son Krishnadevaraya still further extended the territories and brought the whole of the Tamil country under his control.

The line of Bahmani kings who were the allies of Vijayanagar in its struggle with the Mohammadans was founded by some Mughal refugees from Gujarat who fled from the Deccan because of the cruelty and oppression of Mohammad Tuglak. After the death of Hasangangu, the Bahmani Kingdom gradually split up into five different Governments. The five Bahmani chiefs joined together in the middle of the 16th century to root out the Vijayanagar dynasty. Their armies joined and on January, 23, 1565 fought one of the most eventful battles in the history of South India, that of Talikota. The Vijayanagar Kingdom was routed at the time of Ramaraya and fell into pieces. Consequently the country fell into the hands of some members of the late Royal family and some of the principal officers of the Government who continued to rule different territories under the titles of Zamindars and Poligars. A nearest relative of the deceased Rajah contrived to appropriate a fragment of the kingdom and after a short residence at Penukonda (Anantapur district) removed himself and his court to Chandragiri. An invitation was sent to Mr. Day, the Superintendent of the East India Company's Factory at Armegaum to settle within his dominions which extended to the coast. The offer was accepted by the Company and in 1640 a grant was made of a small strip of land on the coast, the first ever possessed by the British in India. To protect themselves against the danger of attack from the restless and turbulent princes of the neighbourhood, a fort was built and named Fort St. George after the traditional champion of England.

After the decomposition of the Bahmani Kingdom two more States namely, Ahmadnagar and Golconda had arisen and they were constantly at war with the Moghals besides being jealous of one another. Chandragiri was acquired by Golconda. One Malloji Bhonsle, a Captain of Horse, purchased certain Jagirs at Poona and other places from the Sultan of Ahmadnagar at the beginning of the 17th Century. His son Shahji found it convenient to offer his services to the Sultan of Bijapur whose star then appeared to be in the ascendant. Shahji was entrusted with the command of one of the several expeditions into the Carnatic and he was rewarded with the grant of valuable jagirs in the neighbourhood of Bangalore. His son Shivaji conceived the bold design of making an expedition into the south. He entered into an arrangement with the Sultan of Golconda by which the latter agreed to guard his northern positions. In 1676 Shivaji entered the Carnatic by the Kallur Pass in this district. Meanwhile,

the emperor Aurangazeb set out with an enormous army in 1686 and annihilated the monarchy of Bijapur. Before this expedition from Delhi, Shivaji had died and his son Shambaji was captured and put to death by the emperor. After garrisoning Gingee, the Moghals followed the Maharattas, to the north but eventually the emperor abandoned his designs and returned to Delhi where he died in 1707.

In 1713 Chin Kilij Khan was made a Subahdar. This Subahdar of the Deccan had received from Aurangazeb the titles of Asaf Jah and Nizam-Ul-Mulk or Regulator of the State. Within a year of his nomination the Nizam was removed from his appointment and Hussain Ali who had acquired great power in the Emperor's Court was sent to supplant him. The Maharattas, besides Daud Khan (the Governor of Gujarat) were induced by the emperor to harass the new Viceroy. Hussain Ali was obliged to purchase their goodwill and assigned to the Maharattas the right to collect "the fourth and the tenth of the revenues of the six Subahs of the Deccan and of the tributary States of Tanjore, Mysore and Trichinopoly."

Subordinate to the Nizam was the province of Carnatic under a deputy or Nawab having the seat of his Government at Arcot. Dost Ali assumed the administration of the province after the death of Sadatullah. Even Dost Ali could not at last resist the fascinating idea of conquest. However, in 1740 he was called upon to defend himself against the aggression from the Maharattas under General Raghoji Bhonsle who had acquired great power in Berar. Dost Ali advanced to oppose the enemy who was trying to descend by the Kallur Pass, and fixed upon Damalcheruvu in Chandragiri taluk as a spot, where he could with success make a stand till reinforcements arrived in pursuance of an urgent message sent by him to his son Safdar Ali to hurry to his assistance. The Maharatta leader succeeded in corrupting one of the Hindu officers of the Nawab's army and passed to the rear of the defences in the darkness of night (perhaps by the Mangalpenta valley) to attack the Nawab in the rear. Raghoji consented to quit the Carnatic on payment of one year's revenue, a sum equivalent to a crore of rupees. The Maharatta army retired and Dost Ali's son assumed the title of Nawab. The affairs in the Carnatic remained unsatisfactory for quite some time and the Nizam after a successful march with a large army on the southern capital confirmed the youthful Muhammad Ali as Nawab and appointed one Anwar-ud-din to be his guardian. After the sudden assassination of Muhammad Ali by a Pathan soldier, Anwar-ud-din was elevated to the vacant throne.

The contest between the French and the English almost ended with the defeat of the French at the battle of Wandiwash in 1760. It left the French without a settlement in the Carnatic and completely destroyed their hopes of establishing an empire in the country. During this time, Tirupati had been the scene of several struggles for the possession of the very considerable income derived from the offerings made at its celebrated shrine. The Nawabs of Carnatic had yearly received nearly Rs. 2 lakhs from the place and lately this valuable source of income had been assigned to the English in consideration of the assistance rendered by them in establishing the Nawabs' power in the Carnatic. In 1753, the temple had been menaced by the free-booter Mohd. Kamal from Nellore. A brother of the Nawab named Nazeebullah had rebelled against the authority of Mohd. Ali and invested the Nawab's fort of Salava (probably Akasarajukota near Narayanavanam) in August, 1757. To prevent Nazeebullah from acquiring Tirupati, a detachment was sent from Madras, which occupied the town below the sacred hills. Having been frustrated thus, Nazeebullah displayed his resentment by stopping and turning back as many pilgrims as he met during the Brahmotsavam, so that the income of the temple for that year was seriously diminished. In 1758, a danger again threatened the holy place from another brother of the Nawab named Abdul Wahab. When Bussy returned from Hyderabad to effect a junction with Laly before his advance against Madras, he halted at Tirupati and seizing the person of the Company's renter, intimidated him into resigning to him the revenues of the temple. Nazeebullah from Nellore and Abdul Wahab from Chandragiri joined him here and accompanied his army to the South. Abdul Wahab had only allied himself with the French under the impression that he would obtain the grant of Tirupati revenues. He was, however, disappointed in this expectation and once more took up his residence in the fort of Chandragiri.

In 1759, the Maharattas under Gopal Rao marched to Tirupati, ascended the hill and took possession of the Pagoda in March with a hope to realise the income during the festival period. Meanwhile Balaji Rao recalled the main portion of his force. The small detachment which was left under the control of Narayana Sastry was dispossessed by Abdul Wahab from Chandragiri. Abdul Wahab reported his success to the Madras Government

and requested that he might be allowed to farm the revenues. His prayer was rejected and the existing renter was confirmed. Soon afterwards, Narayana Sastry with the assistance of the Poligar of Karakambadi on the east of the Tirupati range again ascended the hills in July of the same year and reoccupied the Pagoda. The English forces tried to dislodge the Maharatta troops but in vain as it was discovered that 80 out of the whole number of about 300 were privileged to ascend the hill which was only accessible to caste Hindus. Major Calliaud who commanded the English forces later attacked the stronghold of Karakambadi, without venturing a second attempt upon the temple. The Poligar was killed and the Maharattas and their allies were discouraged thereby and Narayana Sastry retreated with his remaining force while the renter was reinstated with a small body of English troops to protect him.

Mohd. Ali established himself as the Nawab of the Carnatic without a rival almost wholly by the exertions of his English allies. The Madras Government demanded from the Nawab a contribution of 50 lakhs of rupees to recoup themselves for the heavy expenses which they had incurred. They demanded that the revenues of certain districts should be assigned to them and devoted to clearing off the balance standing in the Company's accounts. The Nawab necessarily consented and assigned districts yielding annually about 16 lakhs of rupees. The necessary sanad was signed on October 16th, 1763.

In 1758, the Nizam had temporarily ceded the districts of northern circars but had freuqently refused to grant them permanently. By the treaty of November 12th, 1766, "the Madras authorities agreed to hold the northern circars, which had been conferred upon them by the paramount power of India as a tributary tenure under the Nizam." The Nizam was furnished with "two batallions of infantry and two guns to settle, in every thing that was right and proper, the affairs of His Highness' Government well knowing that the first requisition for the troops would be to assist in attacking Hyder Ali, who had wrongly usurped the Mysore throne and against whom a confederacy had been formed of the Maharattas and the Nizam." By a fresh treaty with the Nizam in 1768, the English consented to hold the northern circars under the Nizam and engaged to conquer the Carnatic Balaghat and to hold it subject to the payment of tribute to the Nizam and 'chout' to the Maharattas. The English contingent was now to assist the Hyderabad army whenever the Nizam required such assistance. Under this agreement, Col. Campbell with the advanced body of the army, ascended the ghat and occupied the fort of Venkatagirikota. From there, a detachment was sent back to open up the Nayakkaneri ghat and to reduce Paddanaididrug. Col. Smith followed with the main army and acheived brilliant success.

When Hyder Ali came to know of the plans of the English to seize Mahe upon the West Coast from the French he announced to the English Government that any attack upon the place would result in his invading their territories in the Carnatic. Inspite of this threat, Mahe was reduced and Hyder resolved on invading the Carnatic. The Maharattas also, dissatisfied with their treatment by the English, suggested that the Mysore army should co-operate with them against the common foe and extensive preparations followed forthwith at Seringapatam. After receiving a message on June 18th, 1780 from the Officer-Commanding at Vellore that an enormous army had left Seringapatam and on the following day that the enemy had descended the ghats at Chengam and were actually within the Carnatic, orders were sent to Guntur directing Col. Baille to hasten southwards by way of Kalahasti and Tirupati. The Colonel fortunately perceived the danger of such a route and returned by a course near to the sea coast. Without waiting for the arrival of the detachment from Guntur, the Commander-in-Chief, Sir Hector Munro advanced from St. Thomas Mount to Chingleput with the intention of raising the siege of Arcot. On the other side, Tippoo was deputed to intersect the detachment. Instead of advancing to unite with Col. Baille, Sir Hector Munro separated his army by sending a detachment to join him. "The European soldiers though they had sustained thirteen attacks and were reduced to 300, still called out to be led against their assailants; but Baille refused to sacrifice the lives of these brave men and held out a flag of truce." Sir Hector Munro on learning the result of the action threw the heavier of his guns into the big tank at Conjeevaram and retreated upon Madras. Sir Eyre Coote, accepting the invitation of Warren Hastings, the then Governor-General, arrived in Madras on November 5th, 1780. By the time Sir Eyre Coote was able to move in January, 1781 Ambur had capitulated and Hyder was occupied in the sieges of Vellore and Wandiwash. It was resolved that European officers should be deputed to take charge of all posts of importance and Lt. Flint was selected for the fort of Wandiwash. On August 10th, 1780 he had left Karunguli with 100 sepoys and arrived

at Wandiwash after pursuing unfrequented paths and eluding the cavalry of Hyder on the afternoon of the 11th. He was warned by the messengers from the Khilladar that any advance on the part of his troops would draw upon them the fire of the fort. Despite this warning, he continued his advance and ordered his escort of four sepoys to stand with bayonets pointed at the Governor's breast. The guards were powerless from astonishment and before they regained their self-possession, the rest of Flint's company had reached the spot.

Soon after the raising of the siege of Wandiwash, Coote had earnestly hoped to achieve the relief of Vellore and to undertake the siege of Arcot. The followers of the two Zamindars of Karvetinagar and Kalahasti had joined the invaders while the lancers of Venkatagiri served with the British army. Sir Eyre Coote, marched to Tiruttani and reduced the small fort of Polur in that neighbourhood. At the same time, Hyder was at Sholinghur strenthening a position to obstruct any attempted advance towards Vellore. On September 26th, the English army marched 7 miles in the direction of the enemy. Hyder's forces were met and as they advanced with volleys of fire from Coote's artillery, the whole Mysore army was soon in rapid retreat leaving but one gun for the English to capture. After provisioning Vellore on November 3rd, Coote advanced to Chittoor and reduced its little fort, deemed important as it was reported to be a depot for provisions. It was, however, found after its capture that its importance as a depot was false.

By a fresh treaty signed on July 12, 1792, the British Government engaged to keep up a military establishment, towards maintenance of which the Nawab of Carnatic was to pay Rs. 9 lakhs annually; while in the event of war it was stipulated that the whole country should be assumed; 1/5th of its revenues being paid to the Nawab. Further it was agreed that the Company should collect the *peshkash* of the Chief Poligars in the Carnatic and place the amount realised to the credit of the Nawab. Thus the Zamindars of Kalahasti and Karvetinagar came under British management almost at the same time that Kangundi was acquired. The Nawab consented that in the event of his failing to pay in monthly instalments the contribution due over and above the Poligars' *peshkash*, certain districts should be assigned.

According to the treaty executed on the division of Ceded districts is 1792, the Nizam and the Peshwa had bound themselves to furnish Troops should a fresh war be provoked by their common enemy. In 1799 (4th Mysore war) both the Nizam and the Peshwa were directed to fulfil their obligations under the treaty. The Nizam readily acceded to the demand while the Maharattas refused to co-operate. However, on May 4th, 1799 an attack was made on Seringapatam under the command of General Harris and Tippoo was slain while the young princes were taken as prisoners. The districts assumed were shared between the Nizam and the Company. Of the Company's acquisitions, the Zamindari of Punganur and the taluk of Venkatagiri kota (now Palmaner) lie in Chittoor district.

Umdat-ul-Umara, son of Mohammad Ali, contrary to the terms of the treaty of 1792 assigned to his creditors the revenues of large portions of Carnatic and these unscrupulous creditors ground down the ryots forcing them to pay higher assessments. The Government earnestly desired to remedy the evil but Lord Wellesley accepted the Nawab's most solemn assurances that he would contribute 3 crores of rupees and left him in possession of the country. But this promise was not kept up by the Nawab and added to this it was discovered by the Government that Umdat-ul-Umara and his father had been carrying on a clandestine intrigue with the Government of Mysore which resulted in the Company taking over the Carnatic. On 31st July, 1801, Azim-ul-Umara, a brother of Umdat-ul-Umara handed over the whole of his authority over the Carnatic and accepted a stipendiary allowance of 1/5th of its estimated revenue for the support of himself and his family. This was the last step by which various portions of the territory now comprising part of Chittoor district were acquired.

There were 10 poligars in the territory now forming a large portion of Chittoor District who were paying tribute to the Government *viz* Bangari, Thumba, Naraganti, Pullur, Gudipati, Mogarala, Pakala, Yedaragunta, Pulicherla and Kallur. They appear to have been appointed by the Vijayanagar Rajahs to superintend the police arrangements in the territory. In consideration of the services thus rendered, they were granted a few villages at a favourable rent and authorised to collect fees (kavali) from the villages within the ranges. After the battle of Talikota, this institution failed to function properly and these poligars aimed at independence and discontinued the payment of quit rent on those they had hitherto held as inam. About the year 1802, Mr. Stratton, the Collector of North Arcot raised

their tributes to sums which he considered adequate to their resources and assumed the management of the police throughout his district and deprived the poligars of their right to collect kavali fees. These poligars declined to pay the enhanced *peshkash*, fell in to arears and began to indulge in their old habits of plunder and rapine. The Madras Government directed Mr. Cockburn, the successor to Mr. Stratton to resume the whole of the lands and 'russoms' (customary fees) of the refractory poligar of Naraganti and ordered on July 6th, 1804 that a battalion should at once march to Chittoor to enforce the order. On July 31st, Mr. Cockburn desired Col. Darly to take measures for the assumption of the palayams of Kallur, Pulicherla, Bangari, Yedaragunta, Pullur and Thumba as the proprietors of these estates had not acceded to the terms of settlement proposed to them. The poligars with the help of other insurgents pillaged villages and some of the Mogarala and Pakala men who were so daring in these operations that it was found necessary to protect both lower and upper Tirupati with strong force of sepoys. On September 22, 1804 the Government appointed a commission to settle the affairs by peaceful measures. The three members of the Commission reached Chittoor on October 6th and directed that all measures which might affect the poligars should be suspended. The troops were withdrawn from the palayams. The faithful poligar of Gudipati was the first to attend the Commissioners and was followed by Naraganti, Pullur, Yedaragunta, Kallur and lastly on October 24th by Thumba. They were called upon to sign an agreement binding themselves to the following terms, *viz.* that (1) they should disband the peons within one month; (2) should erect no new fortifications and should destroy such as remained; (3) should assist in opening up the jungles in constructing the roads; (4) should pay their arrears in full by December 15th or assign the whole of their palayams to the Government until the amounts due by them had been realised; (5) should agree to a survey of their estates and the settlement of a *peshkash* of 2/5ths of the value estimated by such survey; and (6) should in future lead orderly lives and obey the orders of the Government in all things. As some of the poligars did not respond to these attempts at conciliation, the Government deemed it expedient to resort to more active measures and a detachment was ordered to assemble at Chittoor under the command of Lt. Col. Moneypenny. Some of the poligars accepted the terms offered by Lt. Col. Moneypenny and a few others surrendered to Col. Munro in the ceded districts after vain attempts to resist. The poligar of Yedaragunta, the most daring and desperate among the insurgents was defeated by Captain Little and was captured and hanged. Finally on February 8th, 1805, the Collector was able to report to the Government that the Chittoor palayams had at length been reduced to perfect quiet. The Pakala, Mogarala, Pullur and Yedaragunta palayams were declared forfeited and the three surviving chiefs ordered to reside in Madras. The others were granted an allowance of 18% upon the revenues of their estates until such time as Government should restore them upon permanent sanads.

The Vellore Mutiny of 1806 which was the only other major historical event in the 19th Century in North Arcot was confined to Vellore and its immediate neighbourhood and did not have any repercussions on the peaceful conditions in the areas now constituting Chittoor district. The political history of Chittoor district remained uneventful till the commencement of the national struggle for independence when this district along with the rest of the nation joined hands in the freedom movement.

This district has its share in contributing some of the notable personalities to the political history of the country both in the past and present generations. Panappakam Ananthacharyulu. Panuganti Ramarayanam known as Rajah of Panagal, Bollini Muniswami Naidu and Kattamanchi Ramalingareddy are some of the more important personalities of the past generation.

Panappakam Ananthacharyulu was born in 1843 in a humble family in Kadamanchi village. After passing B. L. examination in 1869 he joined the Madras High Court Bar where he soon attained eminence. He entered into politics in 1880 and became the Secretary of the Madras Natives Association which was replaced by the Madras Mahajana Sabha in 1884. He took keen interest in the National Movement in those days. He participated in the All India National Conference held at Bombay in 1885. He founded the Madras Advocates' Association in 1889. He was elected the President of the Congress during the session held at Nagpur in 1891 and was the first Andhra and South Indian too, to have such high honour. He became a member of the Congress Working Committee in the same year and got elected as Secretary in the next year at the Allahabad Congress. In 1895 he was elected as a representative of Madras State in the Indian Constituent Assembly and continued in the same capacity for a period of 8 years and resigned in 1903. He was a good writer, editor and printer.

Panuganti Ramarayanam known as Rajah of Panagal was born in 1886 and had his education at Madras. He evinced great interest in politics even from his student days. He entered politics in 1912 and was elected to the Imperial Legislative Council in the same year. In the year 1917 when the Justice Party was formed under Sir Pitti Thyagaraya Chetty, he joined that party and was elected its President. When the Justice Party formed the Ministry in the Composite Madras State in 1920, the Rajah of Panagal was appointed as one of the Ministers. A few months after the formation of the Ministry, Diwan Bahadur Subbarayalu Reddiar, the Chief Minister died and the Rajah of Panagal became the Chief Minister of Madras in his place and continued as such till 1926. He was also knighted in 1926.

Bollini Muniswami Naidu born in 1891 was one of the Andhra Chief Ministers of the Composite Madras State under the banner of the Justice Party. After getting the B. L. degree, Muniswamy Naidu started legal profession in 1908 and took active part in politics. He worked as Chairman of the Chittoor Municipal Council and later as President of the District Board. He was a member of the Madras Legislative Council from 1919 to 1934. He became the Chief Minister of Madras in 1930 which post he held till 1934.

Kattamanchi Ramalinga Reddy born at Kattamanchi village in Chittoor District in the year 1880 got his early education at Chittoor and Madras. After graduation in 1901 he pursued his higher education at Cambridge. He worked as Vice-Principal of Baroda College for some time and then entered the Mysore State Service. In Mysore he worked as Assistant Inspector-General of Education, Professor for some time and later as Principal of the Maharajah's College, Mysore and lastly as the Inspector-General of Education. In 1920 he joined the Justice Party. In 1926 when the Andhra University was established, he was appointed as its first Vice-Chancellor. He resigned this post in 1930. He got elected to the Madras Legislative Council in 1935. He joined the Congress party in 1936 and left it after a short period. He was re-appointed as Vice-Chancellor of Andhra University in 1936 and held the post till his death in 1951. He was a great educationist and a good orator.

Among some of the important personalities of the present generation hailing from this district mention may be made of Dr. Sarvepally Radhakrishnan, the present President of India whose ancestral home is Tiruttani which formed part of Chittoor district till 1961. M. Anantasayanam Ayyangar, former Speaker of Lok Sabha and present Governor of Bihar and R. B. Ramakrishna Raju, former Chairman of Madras Legislative Council and P. Thimma Reddy, President of Andhra Pradesh Congress Committee also hail from this district.

Quite a few renowned personalities as Annie Besant, James Cousins, the noted philosopher J. Krishnamurthy are associated with the Theosophical Institution at Madanapalle in this district.

After independence the first General Elections were conducted in January, 1952 for both the House of the People and the Legislative Assembly. The tenure of office of members of both the Houses was 5 years. But due to the failure of the State Government, mid-term elections were conducted during February, 1955 for the State Legislative Assembly. The district was divided into 14 Assembly Constituencies and one Parliamentary Constituency to elect 17 Members of the Legislative Assembly and two Members of Parliament as shown below according to the Delimitation Commission Order of 1954.

STATEMENT II—I

Name of Constituency	Extent of Constituency	Total No. of Seats	Seats reserved for	
			Scheduled Castes	Scheduled Tribes
(1)	(2)	(3)	(4)	(5)
	PARLIAMENTARY CONSTITUENCIES			
Chittoor	Chittoor district (excluding Vayalpad taluk, Pakala firka in Chandragiri taluk, and Burakayalakota, Peddathippasamudram and Thamballapalle firkas in Madanapalle taluk)	2	1	Nil
	ASSEMBLY CONSTITUENCIES			
Kalahasti	Kalahasti taluk, and Narayanavanam firka in Puttur taluk	2	1	Nil
Vadamalpet	Puttur taluk (excluding Narayanavanam and Nagari firkas)	1	Nil	Nil
Tiruttani	Tiruttani taluk (excluding Erumbi and Ramakrishnarajupet firkas); and Nagari firka in Puttur taluk	2	1	Nil
Ramakrishnarajupeta	Erumbi and Ramakrishnarajupeta firkas in Tiruttani taluk and Melpadi firka in Chittoor taluk	1	Nil	Nil
Vepanjeri	Vepanjeri, Penumur and Puthalapattu firkas in Chittoor taluk	1	Nil	Nil
Chittoor	Chittoor and Yadamarri firkas in Chittoor taluk	1	Nil	Nil
Tavanampalle	Tavanampalle and Irala firkas in Chittoor taluk	1	Nil	Nil

STATEMENT II—1—*Concld.*

Name of constituency	Extent of Constitutency	Total No. of Seats	Seats reserved for	
			Scheduled Castes	Scheduled Tribes
(1)	(2)	(3)	(4)	(5)
Kuppam	Palmaner taluk (excluding Palmaner and Baireddipalle firkas)	1	Nil	Nil
Punganur	Punganur taluk, Palmaner and Baireddipalle firkas in Palmaner taluk	2		Nil
Madanapalle	Madanapalle East; Madanapalle West and Ghattu firkas in Madanapalle taluk	1	Nil	Nil
Thamballapalle	Pedda Thippasamudram, Burakayalakota and Thamballapalle firkas in Madanapalle taluk and Nadimicherla firka in Vayalpad taluk	1	Nil	Nil
Vayalpad	Vayalpad, Medikurthi and Garnimitta firkas in Vayalpad taluk	1	Nil	Nil
Pileru	Pileru and Yerravaripalem firkas in Vayalpad taluk; and Pakala firka in Chandragiri taluk	1	Nil	Nil
Tirupati	Chandragiri taluk (excluding Pakala firka)	1	Nil	Nil

The names of the successful candidates for the Assembly Constituencies in the mid term elections in 1955 are furnished below:

STATEMENT II—2

Name of the Constituency	Name of the successful candidate
(1)	(2)
ASSEMBLY CONSTITUENCIES	
1. Kalahasti	1. Sri N. Sanjeeva Reddy 2. Sri Patra Singaraiah
2. Vadamalpet	Sri R. B. Ramakrishna Raju
3. Tiruttani	1. Sri P. Gopal Reddy 2. Sri M. Doraikannu
4. Ramakrishnarajupet	Sri S. Ranganatha Mudaliar
5. Vepanjeri	Sri N. P. Changalraya Naidu
6. Chittoor	Sri P. Chinnamma Reddy
7. Tavanampalle	Sri P. Rajagopal Naidu
8. Kuppam	Sri D. Ramabrahmam
9. Punganur	1. Sri Y. B. Raja Veerabasava Chikka Royal 2. Sri A. Rathnam
10. Madanapalle	Sri T. Gopalakrishnayya Gupta
11. Thamballapalle	Sri T. N. Venkata Subba Reddy
12. Vayalpad	Sri P. Thimma Reddy
13. Pileru	Sri N. Venkataramana Naidu
14. Tirupati	Sri Reddivari Nathamuni Reddy

The country again went to polls during 1957. But as mid term elections for Andhra State Legislative Assembly were conducted during 1955 the Government extended the term of Office of the M. L. As of the Andhra region of the State for a further period of 5 years from 1957 and hence the members elected for the Legislative Assembly continued as M. L. As upto 1962. So the elections conducted in 1957 were confined to Assembly Constituencies of Telangana region and Parliamentary Constituencies in both Andhra and Telangana regions. During these elections the Parliamentary and Assembly Constituencies remained unchanged. The successful candidates for the Chittoor Parliamentary Constituencies were

1. M. Ananthasayanam Ayyangar
2. M. V. Gangadhar Siva

Under the Andhra Pradesh and Madras (Alteration of Boundaries) Act, 1959, the number of Assembly seats for the district was reduced from 17 to 16. Due to the abolition of the two member constituencies the district was again divided into 2 Parliamentary and 16 Assembly Constituencies under the Delimitation Commission order. The extent of each Parliamentary and Assembly Constituency and the names of successful candidates in the 1962 Elections are given below:

STATEMENT II—3

Name of Constituency	Extent of Constituency	Name of the successful candidate
(1)	(2)	(3)
PARLIAMENTARY CONSTITUENCIES		
Tirupati (SC)	Yerpedu, Kalahasti, Vadamalpet, Nagari, Satyavedu and Tirupati Assembly Constituencies	Sri C. Das
Chittoor	Vepanjeri, Chittoor, Tavanampalle, Kuppam, Palmaner, Punganur, and Madanapalle Assembly Constituencies	Sri Madabhusi Anantasayanam Ayyangar
ASSEMBLY CONSTITUENCIES		
Yerpedu (SC)	Yerpedu and Pallam firkas and Kalahasti West firka excluding certain specified villages in Kalahasti taluk and certain specified villages in Puttur, Vadamalpet and Nagari firkas in Puttur taluk	Sri Patra Singaraiah
Kalahasti	Kalahasti East, Pellakuru, Pallamala Buchinaidu Kandriga and Kovanur firkas and certain specified villages in Kalahasti West firka in Kalahasti taluk	Sri Adduri Balarami Reddi
Vadamalpet	Puttur taluk excluding Nagari and Puttur firkas and certain specified villages in Vadamalpet firka	Sri P. Narayana Reddy
Nagari	Mangalam and Nindra firkas in Satyavedu taluk and Puttur and Nagari firkas excluding certain specified villages in Puttur taluk	Sri Dommaraju Gopalu Raju
Satyavedu (SC)	Satyavedu, Nagalapuram, Thripuranthakapuramkota and Varadaihpalem firkas in Satyavedu taluk	Sri Tumbura Balakrishniah

STATEMENT II—3—*Contd.*

Name of Constituency (1)	Extent of Constituency (2)	Name of the successful candidate (3)
Vepanjeri	Vepanjeri, Penumur and Puthalapattu firkas, Narasingarayanipet firka (excluding Talambedu, Chintalagunta and Perumalla Kandriga villages), and Krishnajammapuram, Bandarlapalle, Kuppuganipalle, Buchanna Kandriga and Bojjivaripalle villages in Kothapalle firka in Chittoor taluk	Sri G. N. Pattabhi-Reddy
Chittoor	Chittoor and Yadamarri firkas, Kothapalle firka (excluding Krishnajammapuram, Bandarlapalle, Kuppuganipalle, Buchanna Kandriga and Bojjivaripalle villages) and Thalambedu, Chintalagunta, and Perumalla Kandriga villages in Narsingarayanipet firka, in Chittoor taluk	Sri C. D. Naidu
Tavanampalle	Bangarupalem sub-taluk	Sri P. Rajagopal Naidu
Kuppam	Kuppam sub-taluk; Ramakuppam and Venkatagirikota firkas in Palmaner taluk	Sri A. P. Vajravelu Chetty
Palmaner (SC)	Palmaner and Baireddipalle firkas in Palmaner taluk, Muthukur and Rayalpet firkas in Punganur taluk	Sri Kinsini Nanjappa

STATEMENT II—3—*Concld.*

Name of Constituency (1)	Extent of Constituency (2)	Name of the successful candidate (3)
Punganur	Punganur, Ramasamudram, Chowdepalle and Sadum firkas in Punganur taluk	Sri Varanasi Ramaswamy Reddy
Madanapalle	Madanapalle East, Madanapalle West and Ghattu firkas in Madanapalle taluk	Sri Dodda Seetharamaiah
Thamballapalle	Peddathippasamudram, Burakayalakota and Thamballapalle firkas in Madanapalle taluk and Nadimicherla firka in Vayalpad taluk	Sri Kadapa Narasimha Reddy
Vayalpad	Vayalpad, Medikurthi and Garnimitta firkas in Vayalpad taluk	Sri N. Amarnadha Reddy
Pileru	Pileru and Yerravaripalem firkas in Vayalpad taluk; and Pakala and Pulicherla firkas in Chandragiri taluk	Sri C. K. Narayana Reddy
Tirupati	Chandragiri Taluk (excluding Pakala and Pulicherla firkas)	Sri Reddivari Nadamuni Reddy

CHAPTER III

POPULATION AND HOUSING

This Chapter deals with some of the important demogpraphic, economic and social characteristics of the district and is based on 1961 Census data. The related Census tables are printed in Part III of this Hand Book.

Chittoor district has a population of 1,914,639 persons consisting of 978,453 males and 936,186 females according to the 1961 population Census. The major part of its population lives in the rural areas alone as is the case with all the other districts of the State excepting Hyderabad district. 1,695,038 persons or nearly 89% of the population of the district belong to the rural areas while 219,601 persons or only about 11% of the population live in the urban areas. The district comprising 11 taluks has an area of 5,844.0 sq. miles. The urban area of the district is only 58 square miles and is distributed among the 13 towns of the district. Chittoor town which is the district headquarters, is the largest urban unit in the district with a population of 47,876 persons. There are three towns *viz.*, Tirupati, Kalahasti and Madanapalle which have a population lying between 20,000 and 50,000. Punganur, Pakala and Puttur are the only three towns in the district with a population lying between 10,000 and 20,000 persons. The rest of the six towns in the district are Class V towns, *i. e.*, with a population between 5,000 and 10,000 persons. Nagari is the smallest urban unit from the point of view of population with only 8,012 persons. The largest town in the district according to area is Pakala with 11.87 square miles followed by Punganur occupying 10.06 square miles. The smallest town namely, Renigunta has an area of only 0.59 square miles.

Distrubution of Villages by Population Sizes

There are in all 1,558 villages–1,429 inhabited and 129 uninhabited in the district. The largest number of villages is 427 in Kalahasti taluk while the smallest number is only 63 in Bangarupalem independent sub-taluk. 291 villages or about 20% of the total inhabited villages in the district belong to the population size of 500–999 persons. 397 villages or about 28% fall in the population size of 1,000–1,999 persons. There are only 15 villages with a population lying between 5,000 and 9,999 persons distributed among the 6 taluks, Madanapalle, Puttur, Chandragiri, Bangarupalem, Vayalpad and Satyavedu. The most populous village in the district Narayanavanam has a population of 10,027 persons and is located in Puttur taluk. In almost all the taluks excepting Kuppam, Madanapalle and Kalahasti taluks, the number of villages belonging to the population size 1,000–1,999 persons is considerably higher than the number of villages in any other category. Kalahasti taluk has a larger number of villages in the population size of less than 200 persons.

Houses–Households

The total population of 1,914,639 persons in the district occupied 373,493 residential houses constituting 381,890 households. Thus on an average, the household has 5 persons in Chittoor district.

STATEMENT III-1

District Taluk	No. of persons per Household
(1)	(2)
CHITTOOR DISTRICT	5.10
Chittoor Taluk	5.23
Bangarupalem Ind. Sub-Taluk	5.31
Palmaner Taluk	5.40
Kuppam Ind. Sub-Taluk	5.20
Punganur Taluk	5.25
Madanapalle Taluk	5.05
Vayalpad Taluk	4.97
Chandragiri Taluk	4.76
Kalahasti Taluk	4.88
Satyavedu Taluk	4.60
Puttur Taluk	4.88

Density of Population

For the district as a whole the density of population is 328 persons per square mile, the rural and urban figures being 293 and 3,788 persons respectively. Compared to 1951, the density of population has increased from 285 persons per square mile in 1951 to 328 per square mile in 1961. Chittoor district is the only thickly populated district in Rayalaseema. It may be noted that Hyderabad, West Godavari and Krishna disitricts have recorded a density of more than 600 persons per square mile. Chittoor taluk has the highest density of 588 persons per square mile followed by Puttur with 410 persons. Chandragiri and Satyavedu come next in order with

a density of 368 persons per square mile. The lowest density of 270 persons per square mile is recorded in Vayalpad taluk.

Tirupati town has recorded a density of more than 20,000 persons per square mile. Chittoor, Madanapalle and Renigunta towns have a density of more than 10,000 persons per square mile. The other towns in the district recorded densities ranging from 894 persons per square mile in Vayalpad town to 6,848 persons per square mile in Nagari town. But too much reliance cannot be placed on the urban density figures because it is not definitely known whether the area used for habitation purposes alone or even the agricultural lands lying within the limits of the town have been included in the area figures furnished by the respective Municipalities or Panchayats.

Rural and Urban Population

As already indicated, 89% of the population of Chittoor district lives in rural areas. Bangarupalem and Satyavedu taluks are purely rural since no urban units have been recognised in these two taluks. Among the other taluks Vayalpad, Puttur, Punganur, Palmaner and Kuppam have more than 90% of the population living in the rural areas and each of these taluks recorded higher proportion of rural population than the district average. Chandragiri and Chittoor taluks which have recorded the highest proportion of urban population in the district naturally have a lower proportion of rural population constituting 69.14% and 79.13% of the total taluk population respectively. Chittoor and Tirupati are the largest towns in the district.

Sex Ratio

In the district as a whole, there are 957 females per 1,000 males and this figure known as the sex ratio ranges between 929 in Chandragiri and 981 in Kuppam taluks. There are 959 females per 1,000 males in the rural areas while the corresponding figure for urban areas of the district is only 937. The sex ratio is naturally more uneven in taluks which have higher proportion of urban population. Thus there are only 929 females for 1,000 males in Chandragiri taluk. However, in the case of Kalahasti taluk which has more than 15% of the population living in the urban areas, the urban sex ratio is 982 females for 1,000 males and is higher than the corresponding rural sex ratio of only 954 females.

The sex ratios in the total, rural and urban areas of each taluk in the district are given below.

STATEMENT III-2

District, Taluk	No. of females per 1,000 males		
	Total	Rural	Urban
(1)	(2)	(3)	(4)
CHITTOOR DISTRICT	957	959	937
Chittoor Taluk	969	972	960
Bangarupalem Ind. Sub-Taluk *	961	961	..
Palmaner Taluk	962	959	993
Kuppam Ind. Sub-Taluk	981	984	961
Punganur Taluk	964	961	994
Madanapalle Taluk	934	937	911
Vayalpad Taluk	940	941	919
Chandragiri Taluk	929	950	884
Kalahasti Taluk	958	954	982
Satyavedu Taluk *	978	978	..
Puttur Taluk	973	974	969

* No Urban area

Age Composition

The following statement indicates the proportion of persons, males and females in different age-groups in Chittoor district.

STATEMENT III-3

Age-groups	Percentage of population (Persons, Males and Females) in different age-groups		
	Persons	Males	Females
(1)	(2)	(3)	(4)
CHITTOOR DISTRICT			
0–4	13.76	13.40	14.13
5–9	14.04	13.57	15.43
10–14	10.53	10.83	10.22
15–19	7 90	8.14	7.64
20–24	8.53	8.06	9.02
25–29	8.32	7.90	8.77
30–34	7.10	6.96	7.24
35–39	6.04	6.23	5.84
40–44	5.73	6.01	5.45
45–49	4 60	4.97	4.21
50–54	4.48	4.70	4.24
55–59	2.39	2.61	2.16
60–64	3.04	3.10	2.98
65–69	1.24	1.26	1.23
70+	2.30	2.26	2.33
Age not stated	N	N	0.01
All ages	100.00	100 00	100.00

N : Negligible

Infants and children in the age-group 0-14 years form 38.33% of the total population while old people aged 55 years or more account for 8.97% of the total population. The population in the working age-group of 15–54 years constitutes the majority (52.70%) of the total population.

The proportion of females aged 0-14 is slightly higher than the corresponding proportion among males while the proportion of females aged 55 and above is slightly lower than the corresponding proportion among males. In the working age-group of 15-54 years the proportion of males is slightly higher than that for females. It is also observed that in the age-group 15-54 the proportion of females in every sub-group from 20-24 to 30-34 is higher than the corresponding proportion for males. In the subsequent sub-groups this proportion is correspondingly lower.

As there is no significant development of urban areas in this district no large variation is observed in the proportion of persons in different age-groups in the rural and urban areas as will be seen from the following statement:

STATEMENT III-4

Age-group	Percentage of population in different age groups in Chittoor District	
	Rural	Urban
(1)	(2)	(3)
0-14	38.32	38.38
15-54	52.51	54.16
55+	9.16	7.45
Age not stated	0.01	0.01
All ages	100.00	100.00

Marital Status

Of the total population of 1,914,639 persons in the district, 920,835 have never married and 805,590 were married. Chittoor district stands second in Andhra Pradesh in the proportion of never married persons coming next to Hyderabad district. The number of widowed, divorced or separated persons is 188,209. Thus 42.08% of the population were married and 9.83% are either widowed, divorced or separated.

Among 1,000 married males there is only one in the age-group 0-14, while among females 16 out of 1,000 married females belong to this age-group. It may be noted in this connection that children below 9 years are automatically treated as unmarried for Census purposes.

In the higher age-groups naturally fewer women remain unmarried.

There is not much variation in the proportion of persons who are never married between the taluks excepting in Palmaner, Vayalpad and Satyavedu. In Palmaner and Vayalpad the proportion of never married is comparatively higher while in Satyavedu this proportion is relatively low; consequently, in this taluk proportion of married persons is high. Chittoor and Vayalpad taluks recorded the lowest proportion of married persons in the age-group 10-14. In fact not even 3% of the population in the age-group 10-14 is married in both the taluks.

The following statement indicates the proportion of never married persons in the total population and in the population aged 10-14 years in Chittoor district and each taluk:

STATEMENT III-5

District, Taluk	Percentage of persons never married in	
	Total Population	Population in the age-group 10-14
(1)	(2)	(3)
CHITTOOR DISTRICT	48.09	96.62
Chittoor taluk	48.40	97.92
Bangarupalem Ind. Sub-Taluk	47.80	97.14
Palmaner Taluk	49.62	96.14
Kuppam Ind. Sub-Taluk	46.83	94.61
Punganur Taluk	47.53	96.34
Madanapalle Taluk	48.49	94.93
Vayalpad Taluk	49.11	97.76
Chandragiri Taluk	47.46	96.67
Kalahasti Taluk	46.89	96.01
Satyavedu Taluk	45.97	96.26
Puttur Taluk	46.07	96.08

Literacy and Education

79.06% of the total population are illiterates while in the case of females this figure is still higher; 90.18% of the females being illiterate as against the corresponding figure of 68.42% for males. Chittoor district recorded a slightly lower proportion than the State average of 21.19% literates and educated persons. 34.38% of the literates have junior basic or primary qualification while only 6.68% possess educational qualifications of the Matriculation or higher level.

The position in the urban areas is better. 58.40% of the males and 31.18% of the females in the urban areas are literates. 46.26% of the literates have primary or junior basic qualification, 13.03% Matriculation or Higher Secondary, 0.13% possess technical diploma not equal to degree, 0.43% have non-technical diploma not equivalent to degree. Only 1.74% of the urban literates have a University degree or a post-graduate degree other than technical degree while 0.37% have returned themselves as having a technical degree or diploma equal to degree or post-graduate degree.

In the rural areas out of a total population of 1,695,038 persons only 3,01,553 are literates forming only 17.79% of the total rural population. Among these literates 30.47% have Primary or Junior Basic qualification, while 3.71% literates possess qualifications above Matriculation.

The following statement shows the percentage of literates in different age-groups for persons, males and females in the total, rural and urban areas of Chittoor district:

STATEMENT III-6

Age Group	Percentage of literates among								
	Persons			Males			Females		
	Total	Rural	Urban	Total	Rural	Urban	Total	Rural	Urban
(1)	(2)	(3)	(4)	(5)	(6)	(7)	(8)	(9)	(10)
All ages	20.94	17.79	45.23	31.58	28.06	58.40	9.82	7.08	31.18
0-4	..	..	..	..	..	..	..	..	..
5-9	16.87	14.80	33.11	22.26	20.35	37.03	11.62	9.40	29.22
10-14	37.02	32.03	71.98	49.44	44.94	81.31	23.27	17.70	61.84
15-19	32.58	17.04	68.20	44.80	39.15	80.35	18.96	13.63	54.12
20-24	29.63	24.85	61.57	46.41	41.26	78.29	13.97	9.85	43.73
25-29	25.89	22.04	54.70	41.34	37.01	72.65	11.35	8.04	36.83
30-34	24.20	20.45	52.89	39.10	34.64	71.79	9.24	6.36	32.34
35-44	22.32	18.95	49.23	35.91	31.76	68.13	6.91	4.53	26.61
45-59	18.73	16.09	42.15	30.74	27.27	62.54	4.22	2.47	19.11
60+	13.99	12.09	32.38	25.06	22.13	55.61	2.28	1.30	11.09

It is seen from the above statement that in the higher age-groups from 15-19 onwards the proportion of literates begins to decline in the case of females and males with an exception in the age-group 20-24. This would indicate that children have started attending schools in recent years while those in the higher age-groups did not get themselves educated in their younger age either because there were no educational facilities or out of disinclination to attend schools. It is also observed that the proportion of literates in the age-group 10-14 is higher than the corresponding proportion in the age-group 5-9 among persons, males and females both in the rural and urban areas. In the urban areas the percentage of literates is the highest in the age-group 10-14, for males and females. The highest proportion (44.94%) of literates among males in the rural areas is recorded in the age group 10-14 years.

Workers and Non-Workers : The entire Population was divided broadly into two categories *viz.*, Workers and Non-Workers, at the 1961 population Census. A person who was actually engaged in some productive work or in supervising or directing the operations thereof was treated as a worker irrespective of the fact whether he earned an income thereby or not. The concept of dependancy adopted at the earlier Censuses was given up at this Census. In the case of regular employment in any trade, profession, service, business or commerce, a person was treated as a Worker if he was employed during any of the fifteen days preceding the day on which he was enumerated. A person who had regular employment but was temporarily absent from work due to illness or other causes was also treated as a Worker. Persons under training as apprentices with or without stipend or wages were regarded as Workers. Under-trial prisoners, temporary inmates of hospitals or other similar institutions were treated as Workers if they had regular work before they were apprehended or joined the institutions. Convicts in jails or long term inmates of penal, charitable or mental institutions, however, were not treated as Workers. In the case of seasonal work like cultivation, livestock rearing, dairying, household industry, a person was treated as a Worker if he had some regular work of more than one hour a day throughout the greater part of the working season. Family Workers *i.e.*, those who do not directly receive any income but attend to work along with other members of the family are treated as Workers. All the persons, who did not satisfy these criteria laid down for workers, like beggars, pensioners, agricultural or non-agricultural royalty, rent or dividend receivers, fulltime students, infants who did not participate in any productive work were considered non-workers, even if they were earning some income otherwise. An adult woman who was engaged only in household duties and did no other productive work was treated as a non-worker. If, however, in addition to her household work she engaged herself in work such as rice pounding for sale or wages or minding cattle or selling firewood or making and selling cowdung cakes or grass or

in domestic services for wages for others or any such productive work, she was treated as a worker.

On the basis of these criteria, 53.5% of the population of Chittoor district constituted workers while the remaining 46.5% formed the non-working population. The following statement shows the distribution of 1000 persons according to the nine industrial categories of workers in total, rural and urban areas of Andhra Pradesh and Chittoor district.

STATEMENT III—7

State/District		Total population (persons)	Total workers	Workers in Industrial Category									Non-workers
				I	II	III	IV	V	VI	VII	VIII	IX	
(1)		(2)	(3)	(4)	(5)	(6)	(7)	(8)	(9)	(10)	(11)	(12)	(13)
Andhra Pradesh	T	1,000	519	208	148	16	51	13	6	22	7	48	481
	R	1,000	552	246	173	17	52	7	4	15	2	36	448
	U	1,000	360	29	31	10	43	45	14	53	28	107	640
Chittoor District	T	1,000	535	284	132	2	54	6	5	15	5	32	465
	R	1,000	557	316	144	1	52	3	4	11	2	24	443
	U	1,000	369	40	37	4	67	31	9	52	29	100	631

(I-Cultivation; II-Agricultural Labour; III-Mining Quarrying, Livestock, Forestry, Fishing, Hunting and Plantations, Orchards and Allied activities; IV-Household Industry; V-Manufacturing other than Household Industry; VI - Construction; VII-Trade & Commerce; VIII - Transport, Storage & Communications; IX - Other Services)

It is seen that agricultural workers (Categories I & II) constitute 41.6% of the total population in Chittoor district-46% in the rural areas and about 8% in the urban areas-as against the corresponding proportion of 35.6%, 41.9% and 6% respectively for the State. Agricultural workers form nearly 78% of the total workers in Chittoor district and 69% in the State. Household Industry is the next important sector which provides employment to about 5% of the population in Chittoor district and the State. The proportion of workers in household industry is higher in the urban areas compared to the rural areas. There seems to be a tendency among the artisans and craftsmen to move from the rural areas to the urban areas partly because of the inadequate returns accruing from household and cottage industries in the rural area and to some extent due to the lack of development of large scale industries even in the urban areas of the district. This is true of many other districts in the State and hence the same phenomenon is reflected in the figures for the State also. Workers in 'Other Services' (Category IX) which includes Public Services under the State and Central Government, Educational and Scientific Services, Medical and Health Services, Religious and Welfare Services, Legal and Business Services, Personal Services etc., form about 3% of the total population in Chittoor district and their proportion is naturally higher in the urban areas. Workers in the remaining industrial categories account for less than 1% of the total population except Trade and Commerce which claims 1.5% of the population of the district.

The following statement shows the distribution of 1000 males and 1000 females by each industrial category of workers and non-workers for the total rural and urban areas of State and Chittoor district, and for the rural areas of each taluk in Chittoor district.

STATEMENT III-8

DISTRIBUTION OF 1,000 MALES AND 1,000 FEMALES BY EACH INDUSTRIAL CATEGORY OF WORKERS AND NON-WORKERS

State/District/Taluk		Population		Total Workers		Workers: As Cultivator		Workers: As Agricultural Labourer	
		M	F	M	F	M	F	M	F
(1)		(2)	(3)	(4)	(5)	(6)	(7)	(8)	(9)
ANDHRA PRADESH	T	1,000	1,000	622	413	256	159	135	162
	R	1,000	1,000	643	460	303	188	158	188
	U	1,000	1,000	524	187	39	19	27	36
CHITTOOR DISTRICT	T	1,000	1,000	638	428	339	228	124	139
	R	1,000	1,000	651	458	376	253	136	152
	U	1,000	1,000	535	192	53	27	32	42
Chittoor Taluk	R	1,000	1,000	643	474	356	253	144	166
Bangarupalem Ind. Sub-Taluk	R	1,000	1,000	648	459	338	223	169	182
Palmaner Taluk	R	1,000	1,000	643	488	422	345	106	112
Kuppam Ind. Sub-Taluk	R	1,000	1,000	677	524	466	385	79	92
Punganur Taluk	R	1,000	1,000	653	445	458	300	104	119
Madanapalle Taluk	R	1,000	1,000	643	494	412	326	104	130
Vayalpad Taluk	R	1,000	1,000	638	474	380	292	107	136
Chandragiri Taluk	R	1,000	1,000	637	365	332	162	141	136
Kalahasti Taluk	R	1,000	1,000	668	421	383	191	174	176
Satyavedu Taluk	R	1,000	1,000	664	431	295	151	215	821
Puttur Taluk	R	1,000	1,000	663	468	340	204	154	177

STATEMENT III—8—*Concld.*

State/District Taluk		Workers														Non-Workers	
		In Mining, Quarrying etc.		At Household Industry		In Manufacturing other than Household Industry		In Construction		In Trade & Commerce		In Transport, Storage & Communications		In Other Services			
		M	F	M	F	M	F	M	F	M	F	M	F	M	F	M	F
(1)		(10)	(11)	(12)	(13)	(14)	(15)	(16)	(17)	(18)	(19)	(20)	(21)	(22)	(23)	(24)	(25)
ANDHRA PRADESH	T	26	5	63	37	21	5	10	3	33	12	13	N	65	30	378	587
	R	28	6	67	37	11	2	7	2	20	11	4	N	45	26	357	540
	U	16	3	46	39	71	16	23	6	89	16	53	1	160	51	476	813
CHITTOOR DISTRICT	T	2	1	73	34	12	1	8	2	23	7	9	N	48	16	362	572
	R	2	1	73	30	6	1	7	2	15	6	3	N	33	13	349	542
	U	6	2	72	60	56	5	16	1	88	14	56	1	156	40	465	808
Chittoor Taluk	R	1	N	65	30	9	1	6	1	13	6	4	N	45	17	357	526
Bangarupalem Ind. Sub-Taluk	R	2	N	73	28	8	N	7	2	13	7	2	..	36	17	352	541
Palmaner Taluk	R	1	N	68	19	4	N	4	2	14	3	2	..	22	7	357	512
Kuppam Ind. Sub-Taluk	R	2	N	88	36	5	N	6	2	10	5	2	..	19	4	323	476
Punganur Taluk	R	1	1	48	15	3	N	2	N	14	3	1	..	22	7	347	555
Madanapalle Taluk	R	1	N	63	18	4	N	6	1	18	5	3	N	32	14	357	506
Vayalpad Taluk	R	1	N	79	23	5	1	6	2	20	5	3	N	37	15	362	526
Chandragiri Taluk	R	4	1	58	33	15	2	11	2	18	10	7	N	51	19	363	635
Kalahasti Taluk	R	5	3	61	29	5	1	3	1	9	7	1	N	27	13	332	579
Satyavedu Taluk	R	4	1	90	39	2	1	2	N	19	7	2	N	35	14	336	569
Puttur Taluk	R	2	1	101	59	4	1	15	5	12	6	4	N	31	15	337	532

Male agricultural workers constitute about 50% of the male population in the rural areas of each taluk while female agricultural workers form roughly 40% of the female population in each taluk except in Chandragiri taluk where the proportion is slightly less than 30%. In this taluk the proportion of non-workers both among males and females is relatively higher compared to the other taluks in the district. Also the proportion of workers in manufacturing other than household industry is the highest observed in any taluk in the district. However, there are no important large scale industries even in this taluk and the workers shown under this category represent those employed mostly in oil mills and other agro-based industries. The proportion of female workers is less than the proportion of male workers in all the industrial categories except in Category II-Agricultural Labour in all taluks of the district. This is generally true of all the districts in the State obviously because quite a number of female workers participate in agricultural operations such as sowing, transplanting, weeding and harvesting.

Apart from the considerable number of cultivators and agricultural labourers in the district, about 40,000 persons are also engaged in the production and rearing of livestock mainly for milk and animal power and in rearing of sheep and production of wool. Handloom weaving provides employment to about 20,000 workers in the district though it is run mostly as a Household Industry. About 12,000 persons are engaged in the manufacture of wood and wooden products including basket weaving, leaf plate making. Even in this case the industry is carried on mostly on the household scale. Making of structural stone goods, stone dressing and stone crushing and manufacture of earthenware and earthen pottery account for more than 3,000 workers each respectively. Manufacture of brass and bell metal products is an important industry in this district particularly in Kalahasti and Chandragiri taluks and provides employment to about a thousand workers in the district. There are about 1,700 persons who are engaged in blacksmithy and making of sundry hardware. Gold and silversmiths number about 2,600 in the district and this industry is almost entirely a household industry in this district as elsewhere in the State also. Among the 9,000 and odd workers engaged in construction activity more than half are employed in building construction. About one-third of the workers in this category are engaged in construction and maintenance of roads, railways and bridges and the remaining number in the construction and maintenance of water reservoirs such as canals, tanks, wells etc. The number of workers in electricity, gas, water and sanitary services is very small being slightly less than one thousand. Almost all of them are connected with the distribution of electric power. This shows that the development of other essential public utility services like water supply and sanitary services is yet in the initial stages in the district. About 30,000 persons in the district are engaged in trade and commerce and more than 85% of them are workers in retail trade only. Retail trade in foodstuffs accounts for a large proportion of these workers. Of the 9,098 workers in transport,

storage and communictions more than 30% are employed in the Railways, about 40% in motor transport, 10% in transport by road by other means of transport such as bullock-cart and the majority of the others in Postal, Telegraph and Telephone communications. About 54,000 persons are employed in Services. More than 50% of these represent those engaged in personal services such as domestic servants, cooks, launderers, barbers etc. Those engaged in the administrative departments and offices of the State Government constitute about 15% while teachers, lecturers, and others in educational services form the next numerous class representing about 13% of the total number of workers in services. The proportion of workers in medical and health services is as low as only 4% reflecting the inadequate medical and health facilities.

Apart from the industrial classification discussed above particulars relating to occupational classification of persons at work other than cultivation were also collected and tabulated at the 1961 Census. The occupational classification is quite distinct from the industrial classification. Occupational classification relates to the actual work a person does irrespective of the industry in which he is engaged *eg.*, a person who is a clerical worker in occupational classification may be connected with industry, trade or service. Conversely in the same industrial category there may be persons following different occupations such as technicians, managerial workers, clerical workers etc. The occupational particulars are given in Table B-V printed in Part III Statistical Tables of this book.

The following statement shows the broad age distribution of 1000 workers of each sex under the different industrial categories in the total, rural and urban areas of Chittoor district.

STATEMENT III—9

DISTRIBUTION OF 1,000 WORKERS IN EACH SEX AND EACH INDUSTRIAL CATEGORY BY AGE GROUP

Industrial Category	Total			0—14			15—34			35—59			60+			Age not stated		
	P	M	F	P	M	F	P	M	F	P	M	F	P	M	F	P	M	F
(1)	(2)	(3)	(4)	(5)	(6)	(7)	(8)	(9)	(10)	(11)	(12)	(13)	(14)	(15)	(16)	(17)	(18)	(19)
CHITTOOR DISTRICT																		
TOTAL																		
Total Workers	1,000	1,000	1,000	95	90	103	475	456	504	366	376	350	64	78	43	N	N	N
I	1,000	1,000	1,000	78	70	92	472	444	515	377	393	352	73	93	41	N	N	N
II	1,000	1,000	1,000	88	90	85	508	489	526	354	362	347	50	59	42	N	N	N
III	1,000	1,000	1,000	100	90	130	412	383	397	414	437	447	73	89	26	1	1	N
IV	1,000	1,000	1,000	265	259	280	390	400	367	282	273	300	63	68	53	N	N	N
V	1,000	1,000	1,000	60	58	84	560	566	494	342	338	377	38	38	45	0	0	0
VI	1,000	1,000	1,000	48	35	106	539	518	640	377	406	240	36	41	14	0	0	0
VII	1,000	1,000	1,000	27	28	24	410	442	292	467	446	547	96	84	137	N	N	N
VIII	1,000	1,000	1,000	7	7	10	552	553	490	420	420	490	20	20	10	1	N	N
IX	1,000	1,000	1,000	49	36	88	496	494	503	403	415	367	52	55	42	N	N	N
RURAL																		
Total Workers	1,000	1,000	1,000	99	95	105	473	451	505	363	374	347	65	80	43	N	N	N
I	1,000	1,000	1,000	79	71	92	473	445	516	376	392	351	72	92	41	N	N	N
II	1,000	1,000	1,000	89	92	86	508	488	526	353	361	346	50	59	42	N	N	N
III	1,000	1,000	1,000	85	67	133	416	383	510	424	459	329	74	90	28	1	1	0
IV	1,000	1,000	1,000	289	279	317	377	389	346	270	264	284	64	68	53	N	N	0
V	1,000	1,000	1,000	45	39	88	558	557	564	355	361	310	42	43	38	0	0	0
VI	1,000	1,000	1,000	51	36	109	559	534	658	360	396	220	30	34	13	0	0	0
VII	1,000	1,000	1,000	24	23	23	385	422	288	484	461	548	107	94	141	N	0	N
VIII	1,000	1,000	1,000	5	5	33	548	549	433	422	421	534	24	24	0	1	1	0
IX	1,000	1,000	1,000	60	44	101	484	474	512	398	417	345	58	65	42	N	N	N
URBAN																		
Total Workers	1,000	1,000	1,000	53	44	79	495	504	467	397	396	402	55	56	52	N	N	N
I	1,000	1,000	1,000	39	33	53	436	415	478	426	428	421	99	124	48	N	N	0
II	1,000	1,000	1,000	61	61	60	523	514	531	369	369	370	47	56	39	0	0	0
III	1,000	1,000	1,000	144	152	118	399	381	459	386	381	402	71	86	21	0	0	0
IV	1,000	1,000	1,000	119	107	133	468	482	451	354	347	363	59	64	53	N	0	N
V	1,000	1,000	1,000	73	72	78	561	573	404	331	321	462	35	34	56	0	0	0
VI	1,000	1,000	1,000	35	32	77	467	467	468	437	437	429	61	64	26	0	0	0
VII	1,000	1,000	1,000	33	34	25	448	469	309	441	426	545	78	71	121	N	N	0
VIII	1,000	1,000	1,000	8	8	0	554	554	514	419	419	472	19	19	14	N	N	0
IX	1,000	1,000	1,000	28	22	54	518	528	478	414	411	423	40	39	45	N	N	N

It is observed that about 50% of the workers are concentrated in the age group 15-34 years. The proportion of female workers in this age group is slightly higher than the corresponding proportion of males. The higher proportion of female workers in this group is due to the preponderance of female workers among agricultural labourers. The age group 35-59 years accounts for about 37% of total workers. Workers in the age group 0-14 form about 9% of the total workers and are found mostly among agricultural labourers, cultivators and in household industry. In the urban areas the age groups 15-34 and 35-59 together account for about 90% of the workers as against 84% in the rural areas. While in the rural areas cultivators and agricultural labourers form the bulk of the workers, the non-agricultural workers, naturally, are more numerous in the urban areas. The proportion of female workers in the urban areas is higher than the corresponding proportion of male workers among cultivators, agricultural labourers and in household industry. The workers in the age group 0-14 in the urban areas are found mostly in household industry and services.

Of the 9.4 lakhs workers in the rural areas of the district nearly 80% are illiterate. The proportion of illiterates is generally high in all the industrial categories except in Trade and Commerce, Transport, Storage and Communications and Other Services where the proportion is relatively smaller. The proportion of illiterates among female workers in all industrial categories is uniformly very high, the figure being about 97% for female workers in all the categories taken together as against the corresponding figure of about 69% for male workers. Mere literates without any educational qualifications constitute 21% of the total male workers while the corresponding figure of female workers is 2.3%. Male workers who passed the Primary or Junior Basic level of examination form 9% of the male workers as against the corresponding figure of only one per cent for female workers. Male workers who passed Matriculation or some other higher examination constitute about one per cent of the total male workers while in the case of female workers this proportion is only 0.1%.

Of the 81,092 workers in the urban areas of the district, more than 45% are illiterate. The proportions of illiterates among male workers and female workers are 33.4% and 86.2% respectively. As in the case of the rural areas the proportion of illiterates in the urban areas also is relatively lower in Trade and Commerce, Transport, Storage and Communications, and Other Services. The proportion of illiterates among female workers is uniformly very high in all the industrial categories, the highest figure being 98% among agricultural labourers and the lowest being 74% in Other Services. The proportion of mere literates who have no educational qualification is 23.4% for males and 5.8% for females. Those having the Primary or Junior Basic level of education constitute 29% of the total male workers and about 6% of the total female workers. The proportion of Matriculates is 11% among male workers and 1.7% among female workers. Thus the proportion of literates and those having Primary or Junior Basic or Matriculation standard of education is considerably higher both among male and female workers in the urban areas compared to the rural areas. However, the proportion of workers having higher technical or non-technical qualifications is not significant even in the urban areas. University degree or Post Graduate degree holders constitute only 1.8% of the male workers and 0.2% of the female workers while those having technical degrees or diplomas form only 0.5% of the male workers and 0.3% of the female workers.

A special feature of the 1961 Census was the introduction of the household schedule in addition to the individual enumeration slip. This schedule is primarily intended to collect data on cultivation and household industry of the household *i.e.*, as one identifiable socio-economic unit distinct from the individual on which population Census is generally based. It is well known that cultivation or household industry involves more of household effort than individual labour or supervision and therefore the data based on the household as a unit of measurement are very useful. The household economic tables prepared on the basis of a 20% sample of the household schedules are published in a separate Volume "Census of India 1961—Volume II Andhra Pradesh—Part III Household Economic Tables". However, one of these tables, namely, "Sample households engaged in cultivation classified by interest in land and size of land cultivated in total, rural and urban areas" of Chittoor district is given below, because this table contains very useful information about the size of holdings and will also give a rough idea of the extent of tenancy that is still prevalent.

STATEMENT III—10

SAMPLE HOUSEHOLDS ENGAGED IN CULTIVATION CLASSIFIED BY INTEREST IN LAND AND SIZE OF LAND CULTIVATED IN TOTAL, RURAL AND URBAN AREAS SEPARATELY

(Based on 20% Sample)

Interest in land cultivated	No. of cultivating Households	Households engaged in cultivation by size of land in acres: Less than one	1.0-2.4	2.5-4.9	5.0-7.4	7.5-9.9	10.0-12.4	12.5-14.9	15.0-29.9	30.0-49.9	50+	Unspecified
(1)	(2)	(3)	(4)	(5)	(6)	(7)	(8)	(9)	(10)	(11)	(12)	(13)
CHITTOOR DISTRICT												
TOTAL												
Total	48,324	6,149	16,140	13,118	6,635	2,083	1,822	499	1,414	294	148	22
Owned or held from Government	37,295	4,928	12,531	9,654	5,031	1,549	1,543	375	1,245	279	138	22
Held from private persons or institutions for payment in money, kind of share	2,612	785	1,304	395	106	7	12	..	2	..	1	..
Partly held from Government and partly from private persons for payment in money, kind or share	8,417	436	2,305	3,069	1,498	527	267	124	167	15	9	..
RURAL												
Total	47,123	6,011	15,734	12,816	6,450	2,043	1,766	490	1,369	284	138	22
Owned or held from Government	36,321	4,811	12,201	9,424	4,882	1,512	1,494	372	1,206	269	128	22
Held from private persons or institutions for payment in money, kind or share	2,517	768	1,261	366	102	7	10	..	2	..	1	..
Partly held from Government and partly from private persons for payment in money, kind or share	8,285	432	2,272	3,026	1,466	524	262	118	161	15	9	..
URBAN												
Total	1,201	138	406	302	185	40	56	9	45	10	10	..
Owned or held from Government	974	117	330	230	149	37	49	3	39	10	10	..
Held from private persons or institutions for payment in money, kind or share	95	17	43	29	4	..	2	..	..	..	..	..
Partly held from Government and partly from private persons for payment in money, kind or share	132	4	33	43	32	3	5	6	6	..	..	..

The non-working population of Chittoor district is 8.89 lakhs persons consisting of 3.54 lakhs males and 5.35 lakhs females. The non-workers constitute 46.5% of the total population. 36.2% among the males and 57.2% among the females in the district are non-workers. The proportion of non-workers in the urban areas is naturally higher than in the rural areas. The non-workers constitute 63.1%, 46.5% and 80.8% among total persons, males and females respectively in the urban areas of Chittoor district compared to the corresponding figures of 44.3%, 34.9% and 54.2% respectively in the rural areas of the district. The following statement shows the distribution of 1000 males and 1000 females among the non-working population according to the 8 categories of non-workers based on the type of activity.

STATEMENT III—11

	Total Non-workers		Fulltime students		Household duties		Dependants, infants and disabled		Retired, Rentier or independent means		Beggars, vagrants etc.		Inmates of penal, mental and charitable institutions		Persons seeking employment for the first time		Persons employed before but now out of employment and seeking work	
	M	F	M	F	M	F	M	F	M	F	M	F	M	F	M	F	M	F
(1)	(2)	(3)	(4)	(5)	(6)	(7)	(8)	(9)	(10)	(11)	(12)	(13)	(14)	(15)	(16)	(17)	(18)	(19)
CHITTOOR DISTRICT																		
Total	1,000	1,000	283	85	..	370	695	539	8	3	7	3	1	N	5	N	1	N
Rural	1,000	1,000	258	75	..	350	727	570	5	2	6	3	N	N	3	N	1	N
Urban	1,000	1,000	427	141	..	470	508	378	26	5	13	4	4	1	17	1	5	N

N: Negligible

The category of dependants, infants and disabled constitutes the largest proportion of male non-workers both in the rural and urban areas as well as among female non-workers in the rural areas. Those engaged only in household duties constitute the largest number of female non-workers in the urban areas. Full-time students among males both in the rural and urban areas form the next numerous category of non-workers. The last two categories which constitute the total unemployed in the district account for only 0.4% among the male non-workers in the rural areas and 2.2% in the urban areas. Among the female non-workers the proportion of unemployed is negligible both in the rural and urban areas, mainly because they do not generally seek any work apart from household duties.

In terms of age groups, 88.5% of the male non-workers are aged 0–14 years *i.e.*, they are infants or children attending school. The proportion of female non-workers in this age group is 60.3%. This lower proportion among females is due to the fact that quite a number of girls aged about 8 years or more generally attend to some work connected with the household agriculture or industry particularly in the rural areas. Male non-workers in the age-groups 15–34, 35–59 and 60+ form 5.5%, 1.4% and 4.6% respectively. The corresponding proportions of female non-workers are 19.4%, 12.1% and 8.2% respectively.

Among the male non-workers in the rural areas 77.5% are illiterate as against the corresponding figure of 89.8% for female non-workers. In urban areas, however, the proportion of illiterates among male non-workers is only 51.1% while the proportion of 64.7% for females is almost as high as in the case of rural areas. Mere literates without any educational standard constitute 13.8% and 6.9% among male and female non-workers respectively in the rural areas. The corresponding figures of the urban areas are 16.6% and 15.9%. 7.7% of the male non-workers and 3.2% of the female non-workers in the rural areas have only the Primary or Junior Basic level of education. The corresponding figures of the urban areas are higher being 22.8% and 17.5% respectively. Non-workers possessing Matriculation or higher qualification form only 1% among males and 0.1% among females in the rural areas as against 9.6% and 1.9% respectively in the urban areas.

Migration :

Of the 19.15 lakhs persons that constitute the total population of the district 12.49 lakhs or about 72% are born in the place of enumeration. 3.73 lakhs persons or roughly 21% of the district's population are born in the district itself but not at the place of enumeration. Only 44,472 persons or about 2% of the total population are born in other districts of the State. Thus more than 92% of the population represents those born within the district. It might look a little surprising to find that the number of persons born in other States of India (99,457 persons) is appreciably higher than the number of persons born in other districts of the State. Persons born in other States of India form 5.19% of the population of the district compared to only 2.33% of those born in other districts of the State. But it is significant to note that among those born in other States, the females constitute more than 60%. This indicates that a large number of females from other States have moved into the district mostly through marriage alliances. Almost all these females are accounted for by Madras and Mysore States, the former contributing more than thrice the number from Mysore. The number of persons born outside India is less than thousand forming only 0.04% of the population of the district. Only Burma, Ceylon and Malaya contribute more than 100 persons each who are distributed both in the rural and urban areas of the district. Of the 55 persons born in South Africa 48 are found in the rural areas of the district. Persons born in the place of enumeration who constitute 71.62% of the district's population consist of 41.68% males and 29.94% females. The lower proportion of females is due to the fact that a large number of them are married to males who belong to other places. So is the case with those born outside the place of enumeration but within the district. The males in this category constitute only 6.49% of the district's population as against 14.32% females. The pattern of distribution of persons according to birth place is more or less similar in the case of the rural areas of the district. In the urban areas however, the proportion of persons born in the place of enumeration is appreciably lower compared to the total or rural areas, the figure being only 55.58% persons. Persons born in other districts of the State and in other States of India are appreciably more in the urban areas forming 6.71% and 14.58% of the urban population of the district.

The following two statements show the number of persons born in other districts of the State and enumerated in Chittoor district and those born in Chittoor district and enumerated in other districts of the State:

STATEMENT III—12

PERSONS BORN IN OTHER DISTRICTS OF ANDHRA PRADESH AND ENUMERATED IN CHITTOOR DISTRICT

District of Birth		Enumerated in Chittoor district						
		Total			Rural		Urban	
		Persons	Males	Females	Males	Females	Males	Females
(1)		(2)	(3)	(4)	(5)	(6)	(7)	(8)
ANDHRA PRADESH	**T**	**44,472**	**19,017**	**25,455**	**11,319**	**18,407**	**7,698**	**7,048**
	R	**33,065**	**13,506**	**19,559**	**9,705**	**16,479**	**3,801**	**3,080**
	U	**11,283**	**5,461**	**5,822**	**1,588**	**1,875**	**3,873**	**3,947**
	UC	**124**	**50**	**74**	**26**	**53**	**24**	**21**
Srikakulam	T	284	101	183	35	17	66	166
	R	106	47	59	19	13	28	46
	U	175	54	121	16	3	38	118
	UC	3	..	3	..	1	..	2
Vishakhapatnam	T	425	205	220	64	32	141	188
	R	153	76	77	20	6	56	71
	U	272	129	143	44	26	85	117
East Godavari	T	928	499	429	100	90	399	339
	R	424	198	226	44	55	154	171
	U	498	300	198	55	34	245	164
	UC	6	1	5	1	1	..	4
West Godavari	T	667	355	312	83	58	272	254
	R	327	203	124	58	42	145	82
	U	340	152	188	25	16	127	172
Krishna	T	1,187	658	529	199	122	459	407
	R	592	322	270	131	78	191	192
	U	591	335	256	67	44	268	212
	UC	4	1	3	1	..	..	3
Guntur	T	2,000	1,160	840	474	366	686	474
	R	1,155	718	437	376	274	342	163
	U	839	437	402	97	91	340	311
	UC	6	5	1	1	1	4	..
Nellore	T	16,085	6,179	9,906	4,112	7,494	2,067	2,412
	R	12,486	4,551	7,935	3,536	6,773	1,015	1,162
	U	3,552	1,611	1,941	563	698	1,048	1,243
	UC	47	17	30	13	23	4	7
Cuddapah	T	13,324	5,504	7,820	3,472	6,302	2,032	1,518
	R	10,608	4,225	6,383	3,064	5,684	1,161	699
	U	2,691	1,268	1,423	404	604	864	819
	UC	25	11	14	4	14	7	..
Anantapur	T	6,483	2,547	3,936	1,593	3,184	954	752
	R	5,023	1,825	3,198	1,372	2,916	453	282
	U	1,434	714	720	219	255	495	465
	UC	26	8	18	2	13	6	5
Kurnool	T	1,315	756	559	281	210	475	349
	R	724	413	311	211	154	202	157
	U	587	339	248	69	56	270	192
	UC	4	4	..	1	..	3	..
Mahbubnagar	T	1,339	856	483	846	476	10	7
	R	1,318	845	473	838	469	7	4
	U	18	8	10	5	7	3	3
	UC	3	3	..	3	..	..	..
Hyderabad	T	365	152	213	39	43	113	170
	R	108	55	53	19	8	36	45
	U	257	97	160	20	35	77	125
Medak	T	5	2	3	..	..	2	3
	R	1	..	1	..	..	..	1
	U	4	2	2	..	..	2	2
Nizamabad	T	13	10	3	7	3	3	..
	R	7	5	2	4	2	1	..
	U	6	5	1	3	1	2	..
Adilabad	T	..	..	..	..	..	..	..
	R	..	..	..	..	..	..	..
	U	..	..	..	..	..	..	..
Karimnagar	T	1	1	..	1	..	..	..
	R	1	1	..	1	..	..	..
	U	..	..	..	..	..	..	..
Warangal	T	23	12	11	2	7	10	4
	R	10	6	4	2	2	4	2
	U	13	6	7	..	5	6	2
Khammam	T	13	11	2	7	..	4	2
	R	12	10	2	6	..	4	2
	U	1	1	..	1	..	..	..
Nalgonda	T	15	9	6	4	3	5	3
	R	10	6	4	4	3	2	1
	U	5	3	2	..	..	3	2

T: Total, R: Rural, U: Urban, UC: Unclassifiable

STATEMENT III—13

PERSONS BORN IN CHITTOOR DISTRICT AND ENUMERATED IN OTHER DISTRICTS OF ANDHRA PRADESH

District of Enumeration		Total			Rural		Urban	
		Persons	Males	Females	Males	Females	Males	Females
(1)		(2)	(3)	(4)	(5)	(6)	(7)	(8)
ANDHRA PRADESH	*T	55,405	24,884	30,521	11,304	19,014	13,580	11,507
	R	42,274	18,357	23,917	9,831	17,309	8,526	6,608
	U	13,039	6,489	6,550	1,452	1,657	5,037	4,893
	UC	92	38	54	21	48	17	6
Srikakulam	R	46	30	16	19	15	11	1
	U	55	31	24	10	9	21	15
	UC	1	1	..	..	..	1	..
Visakhapatnam	R	517	389	128	55	10	334	118
	U	332	185	147	27	20	158	127
	UC	1	1	..	..	..	1	..
East Godavari	R	687	580	107	129	36	451	71
	U	291	177	114	51	19	126	95
West Godavari	R	536	294	242	142	108	152	134
	U	285	157	128	20	34	137	94
	UC	1	1	..	..	..	1	..
Krishna	R	1,498	889	609	336	308	553	301
	U	456	275	181	32	26	243	155
	UC	1	..	1	..	..	..	1
Guntur	R	2,810	1,547	1,263	614	582	933	681
	U	905	488	417	91	68	397	349
	UC	1	1	..	..	..	1	..
Nellore	R	13,944	5,514	8,430	3,644	6,387	1,870	2,043
	U	3,485	1,417	2,068	435	634	982	1,434
	UC	37	11	26	9	26	2	..
Cuddapah	R	9,013	2,972	6,041	2,123	5,311	849	730
	U	1,800	775	1,025	244	391	531	634
	UC	29	8	21	8	21	..	..
Anantapur	R	7,481	2,798	4,683	1,820	3,687	978	996
	U	2,746	1,485	1,261	286	244	1,199	1,017
	UC	19	13	6	2	1	11	5
Kurnool	R	2,187	1,399	788	604	234	795	554
	U	801	423	378	101	57	322	321
Mahbubnagar	R	161	82	79	52	62	30	17
	U	136	60	76	33	29	27	47
Hyderabad	R	2,022	1,085	937	15	182	1,070	755
	U	1,164	659	505	17	18	642	487
Medak	R	16	3	13	2	13	1	..
	U	15	3	12	..	3	3	9
Nizamabad	R	87	39	48	31	42	8	6
	U	76	21	55	17	47	4	8
Adilabad	R	89	48	41	15	17	33	24
	U	45	32	13	4	2	28	11
Karimnagar	R	248	43	205	25	195	18	10
	U	50	23	27	6	17	17	10
Warangal	R	95	66	29	26	11	40	18
	U	93	64	29	37	10	27	19
	UC	2	2	..	2	..	..	..
Khammam	R	274	164	110	122	75	42	35
	U	78	47	31	18	16	29	15
Nalgonda	R	563	415	148	57	34	358	114
	U	226	167	59	23	13	144	46

* R, U and UC given between columns (1) and (2) above denote whether the birth place in Chittoor district is Rural, Urban or Unclassifiable.

It is seen that those who have gone out from Chittoor district are larger in number than those who have moved into Chittoor district from other districts of the State. Among those who have come into Chittoor district the majority are from Nellore, Cuddapah and Anantapur districts. So is the case with those born in Chittoor and enumerated in other districts. Thus there seems to be considerable social and cultural affinity between Chittooor, Nellore, Cuddapah and Anantapur districts, which is only natural as these are all adjoining districts.

Religion

Hindus constitute 91.6% of the total population of the district—92.6% in the rural areas and 83.3% in the urban areas. The next numerous religious group in the district is represented by Muslims who form 7.2% of the population of the district—6.4% in the rural areas and 14.1% in the urban areas. The remaining population is almost entirely accounted by Christians forming 1.2%, 1.0% and 2.6% in the total, rural and urban areas of the district respectively. Muslims are relatively more numerous in Vayalpad and Madanapalle taluks while the number of Christians is significant in Chittoor, Puttur, Satyavedu and Madanapalle taluks. Followers of other religions in the district comprise 39 Jains, 35 Sikhs and only 7 Buddhists.

Scheduled Castes and Scheduled Tribes:

The total Scheduled Castes population is 340,134 persons representing 17.76% of the total population of the district. This proportion is higher in the rural areas (19.16%) compared to only 6.99% in the urban areas of the district. A fairly large concentration of Scheduled Castes is observed in Satyavedu, Kalahasti and Puttur taluks and in Bangarupalem Independent Sub-Taluk where the proportion of Scheduled Castes lies between 22 and 26% of the total population of the concerned taluk. Among the Scheduled Castes, 'Mala' with a population of 202,464 persons and 'Madiga' with a population of 72,696 persons are the most numerous in the district. Only two other castes *viz.*, Adi Andhra, and Adi Dravida have a population of about 27 to 30 thousand each and these four castes together constitute more than 95% of the Scheduled Castes population in the district. The percentage of literacy among Scheduled Castes in Chittoor district is only 6% among males and 0.8% among females. The corresponding proportions in the rural and urban areas are 5.5% and 0.7% and 16.1% and 3.5% respectively for males and females.

The total Scheduled Tribes population of the district is only 50,932 persons forming 2.66% of the district's population. About 95% of these are found in the rural areas of the district. They are relatively more numerous in Kalahasti, Satyavedu, Puttur and Madanapalle taluks. The most numerous tribe is represented by Yenadis whose population is 32,342 persons; Sugalis (Lambadis) and Yerukalas with a population of about 8,500 persons each are the only two other tribes with considerable population and these three tribes together form more than 95% of total Scheduled Tribes population in the district. The percentage of literacy among Scheduled Tribes is only 3.5% among males and 0.8% among females. Most of the workers both among Scheduled Castes and Scheduled Tribes are agricultural labourers.

Further details about Scheduled Castes and Schuduled Tribes in the district are given in the Special Tables for Scheduled Castes and Scheduled Tribes under SCT Series in Part III of Statistical Tables in this book.

Variation in population during 1901-61:

The following statement shows the absolute change and the percentage variation from decade to decade during 1901-1961 in Chittoor district and each taluk.

STATEMENT III—14

VARIATION IN POPULATION DURING SIXTY YEARS-CHITTOOR DISTRICT

District/Taluk	Year	Population (Persons)	Decade Variation	Percentage Decade Variation
(1)	(2)	(3)	(4)	(5)
CHITTOOR DISTRICT	1901	1,124,261	..	..
	1911	1,177,489	+53,228	+4.73
	1921	1,209,752	+32,283	+2.74
	1931	1,331,517	+121,765	+10.07
	1941	1,497,778	+166,261	+12.49
	1951	1,666,266	+168,488	+11.25
	1961	1,914,639	+248,373	+14.91

STATEMENT III-14—*Contd.*

(1)	(2)	(3)	(4)	(5)
Chittoor Taluk	1901	129,138	..	..
	1911	144,456	+15,318	+11.86
	1921	142,963	—1,493	—1.03
	1931	155,618	+12,655	+8.85
	1941	181,811	+26,193	+16.83
	1951	205,674	+23,863	+13.13
	1961	229,366	+23,692	+11.52
Bangarupalem Independent Sub-Taluk	1901	58,698	..	..
	1911	63,979	+5,281	+9.00
	1921	68,972	+4,993	+7.80
	1931	73,509	+4,537	+6.58
	1941	87,739	+14,230	+19.36
	1951	99,254	+11,515	+13.12
	1961	111,439	+12,185	+12.28
Palmaner Taluk	1901	54,225	..	..
	1911	52,976	—1,249	—2.30
	1921	50,954	—2,022	—3.82
	1931	60,239	+9,285	+18.22
	1941	80,738	+20,499	+34.03
	1951	96,673	+15,935	+19.74
	1961	111,207	+14,534	+15.03
Kuppam Independent Sub-Taluk	1901	55,742	..	..
	1911	58,681	+2,939	+5.27
	1921	54,173	—4,508	—7.68
	1931	62,082	+7,909	+14.60
	1941	61,734	—348	—0.56
	1951	73,861	+12,127	+19.64
	1961	97,065	+23,204	+31.42
Punganur Taluk	1901	96,852	..	..
	1911	107,051	+10,199	+10.53
	1921	109,391	+2,340	+2.19
	1931	122,271	+12,880	+11.77
	1941	134,487	+12,216	+9.99
	1951	147,398	+12,911	+9.60
	1961	168,850	+21,452	+14.55
Madanapalle Taluk	1901	136,977	..	..
	1911	137,496	+519	+0.38
	1921	141,310	+3,814	+2.77
	1931	153,618	+12,308	+8.71
	1941	173,591	+19,973	+13.00
	1951	197,289	+23,698	+13.65
	1961	227,824	+30,535	+15.48
Vayalpad Taluk	1901	124,046	..	..
	1911	122,005	—2,041	—1.65
	1921	132,325	+10,320	+8.46
	1931	147,124	+14,799	+11.18
	1941	166,643	+19,519	+13.27
	1951	190,097	+23,454	+14.07
	1961	214,119	+24,022	+12.64
Chandragiri Taluk	1901	113,550	..	..
	1911	117,433	+3,883	+3.42
	1921	122,208	+4,775	+4.07
	1931	132,459	+10,251	+8.39
	1941	149,726	+17,267	+13.04
	1951	165,198	+15,472	+10.33
	1961	200,375	+35,177	+21.29
Kalahasti Taluk	1901	94,132	..	..
	1911	101,199	+7,067	+ 7.51
	1921	109,177	+7,978	+ 7.88
	1931	118,031	+8,854	+ 8.11
	1941	129,734	+11,703	+ 9.92
	1951	136,910	+7,176	+ 5.53
	1961	165,571	+28,661	+20.93
Satyavedu Taluk	1901	97,475	..	..
	1911	100,487	+3,012	+ 3.09
	1921	103,584	+3,097	+ 3.08
	1931	119,311	+15,727	+15.18
	1941	121,917	+2,606	+ 2.18
	1951	132,474	+10,557	+ 8.66
	1961	142,377	+9,903	+ 7.48

STATEMENT III—14—*Concld.*

(1)	(2)	(3)	(4)	(5)
Puttur Taluk	1901	163,426	..	..
	1911	171,726	+8,300	+ 5.08
	1921	174,695	+2,969	+ 1.73
	1931	187,255	+12,560	+ 7.19
	1941	209,658	+22,403	+11.96
	1951	221,438	+11,780	+ 5.62
	1961	246,446	+25,008	+11.29

It is observed that only three taluks in the district, namely, Kuppam, Chandragiri and Kalahasti have recorded population growth rates higher than the State average of 15.65% during the decade 1951-61. The abolition of Zamindari and the introduction of Ryotwari tenure and the formation of a regular taluk at Kuppam are probably responsible for better living conditions resulting in higher growth rate in Kuppam taluk. Though this area recorded a decline in population in 1911-21 and 1931-41, the setting up of sandalwood factories, stone polishing and dressing works and a bone meal factory during the postwar years seem to have been responsible for a growth rate of 19.64% during 1941-51. The increase in population in Kalahasti and Chandragiri taluks is mainly due to the high growth rate of urban population in these two taluks. The rapid development of Tirupati, Renigunta and Tirumalai towns in Chandragiri taluk and to a certain extent of Kalahasti town are mainly responsible for the high growth rates in these two taluks. The remaining taluks of the district and consequently the district as a whole recorded a growth rate lower than the State average during 1951-61. The growth rate has been particularly low in Satyavedu taluk during 1901-61 perhaps due to the lack of any development in the area. The low growth rates in the western plateau taluks of the district, namely, Punganur, Madanapalle and Vayalpad reflect the poverty and lack of development of the tract.

Housing :

During the 1961 Census an attempt was made for the first time in the history of Indian Census to collect Housing Statistics (the lack of which has been keenly felt) on a uniform basis throughout the country. Not only residential houses but also houses used for non-residential purposes such as workshops, schools, hospitals, hotels, restaurants were covered under the scheme, the houselists providing a complete inventory of all types of houses. Data on the different uses to which occupied houses were put to, tenure status, wall and roof material, number of rooms and average daily employment along with particulars of products made, repaired or serviced in the case of workshops and factories were collected. These data are analysed and discussed in detail in Part IV-A-Report on Housing and Establishments of the State. Some of the important features are briefly discussed here.

There are 463,413 Census Houses in Chittoor District of which about 90% are in the rural areas. Not all these houses are occupied; 27,267 houses in the district were reported as vacant at the time of Houselisting. Thus about 94% of the houses were occupied. The proportion of vacant houses is higher than the district average of 5.9% in Madanapalle (7.3%), Palmaner (6.9%), and Punganur (6.7%) taluks which recorded a proportion of nearly 6.7% or more of vacant houses.

Dwellings :

Houses used wholly or partly for dwelling purposes constitute about 79% of the total number of houses in the district. Houses used purely for dwelling purposes account for 77% of the total number of houses while shop-*cum*-dwellings and workshop-*cum*-dwellings form only 2%. Shop-*cum*-dwellings and workshop-*cum* dwellings are naturally more common in the rural areas because petty traders and artisans and craftsmen engaged in traditional household industries like weaving, carpentry, pottery, goldsmithy and cobbling cannot afford to maintain separate and distinct establishments for trade or industry, away from the dwelling houses, nor do the scale and size of the trade or industry, warrant such maintenance. The proportion of shop-*cum*-dwellings varies from 0.2% in Madanapalle taluk and Bangarupalem Independent Sub-Taluk to 0.7% in Punganur, Chandragiri and Puttur taluks, the variation between taluks being insignificant. However, in the case of workshop-*cum*-dwellings the variation between taluks is more pronounced. In Bangarupalem, Kuppam and Madanapalle taluks workshop-*cum*-dwellings do not seem to be common, the proportion of such houses being negligible. The proportion in the other taluks ranges from 0.1% in Punganur and Vayalpad taluks to 5.1% in Puttur taluk.

Hotels, Sarais, Dharmasalas etc :

Houses belonging to this category are very few in number in the district as a whole, forming only 0.2% of the total number of houses. The proportion is slightly higher in the urban areas of the district which have 0.3% of the houses belonging to this category. All the taluks excepting Madanapalle, Chandragiri and Satyavedu taluks have recorded a proportion of 0.1% of the houses used as hotels, sarais etc. The highest proportion of 0.5% is observed in Chandragiri taluk followed by 0.2% in Madanapalle. In Satyavedu taluk the proportion of such houses is negligible.

Shops excluding eating houses :

Shops constitute only 1.2% of the total number of houses in the district. However, Chittoor, Chandragiri, Palmaner and Kuppam taluks have recorded a higher proportion of shops in the order mentioned. Bangarupalem, Satyavedu and Puttur taluks have 0.4%, 0.8% and 0.8% respectively of the houses used as shops perhaps indicating that these three taluks are not commercially so important.

Business houses and offices :

The proportion of houses belonging to this category is uniformly low in all the taluks excepting Chittoor, Palmaner and Chandragiri. Only 0.2% of the houses in the district are being used as business houses and offices.

Factories, Workshops and Worksheds :

There are in all 1,898 houses under this category—909 in the rural areas and 989 in the urban areas. These represent non-household industrial units including those registered under the Factories Act. Hence most of the Household and Cottage Industrial establishments are not recorded under this category but are included under workshop-*cum*-dwellings discussed earlier. Chittoor district is not well developed in medium and large scale industries. There are only three large sized industrial establishments in the district, namely, one textile mill at Renigunta, the Nutrine Confectionary Limited and the Andhra Prabha Limited at Chittoor. The other units in this category represent mostly rice and flour mills, groundnut decorticating and oil mills, non-ferrous metal industries, light engineering industries and beedi factories. Houses belonging to this category form only 0.4% of the total number of houses in the district. The proportion is higher than the district average in Chittoor, Kuppam and Chandragiri taluks.

Schools and other Educational Institutions:

There are only 2,089 houses used as schools in the district of which 1,864 are found in the rural areas. Thus assuming that each such house represents a separate institution, the educational needs of a population of about 900 persons have to be met by each such institution.

Restaurants, Sweet-meat shops and eating places :

Houses belonging to this category are naturally more numerous in the urban areas than in the rural areas. In the district as a whole proportion of such houses is only 0.2% while in the urban areas of the district the figure is about 0.6%. Madanapalle taluk has a higher proportion of houses belonging to this category compared to the other taluks

Places of entertainment, community gathering etc :

There are 6,711 Census houses belonging to this category constituting about 1.4% of the total number of houses. The other districts of Rayalaseema have a relatively higher proportion of houses belonging to this category. 6,125 of these houses or nearly 91% of the houses in this category are found in the rural areas. This is only due to temples and other places of worship being included in this category. Kuppam, Punganur and Satyavedu taluks have a higher proportion of houses in this category compared to the other taluks.

Public Health and Medical Institutions etc :

The proportion of houses under this category is almost insignificant in four taluks out of 11 taluks of the district; the four taluks being Bangarupalem, Kuppam, Madanapalle and Satyavedu. Even in the other taluks the proportion is only 0.1% of the total number of houses. Considering the fact that nearly 10,000 persons in the rural areas and about 2,000 persons in the urban areas have to be served, by each medical or health institution in the district, it is obvious that the extent of medical aid in the district is meagre.

Others:

The proportion of houses under this category which includes cattlesheds, garages, engine rooms etc. is 11% for the district as a whole. The proportion is naturally higher in the rural areas in view of the large number of cattlesheds that are common. The proportion of houses under this category is more than 15% in Madanapalle, Kuppam and Kalahasti taluks.

Proportion of owned and rented houses:

Generally most of the dwellings and other types of houses in the rural areas are owned. 96% of the houses used purely as dwellings in the rural areas of the district are owned, while 84% of the shop-*cum*-dwellings and 93% of the workshop-*cum*-dwellings are also owned. For the urban areas however, the proportion of owned houses under these three categories is naturally lower, the figures being 59%, 57% and 81% respectively. Bangarupalem and Satyavedu taluks being purely rural have recorded a higher proportion of owned houses. In the urban areas of the district, Chittoor and Chandragiri taluks being the most urbanised in the district have recorded the lowest proportions, *viz.* 48.3% and 47.3% respectively of owned houses used wholly or partly as dwellings. In other words, the highest proportion of rented dwellings is found in these taluks. Vayalpad taluk has the highest proportion of owned dwellings which constitute more than 80% of the houses used wholly or partly as dwellings. In the other taluks the proportion of owned dwellings varies between 57% and 77% generally depending on the urban development in the taluks.

Wall and roof material of houses:

The distribution of 1,000 households living in Census houses used wholly or partly as dwellings according to predominant wall material is given below for the district.

STATEMENT III—15

No. of Houses using wall material

	All materials	Mud	Stone	Grass, leaves, bamboo etc.	Bricks	Others
Rural	1000	834	47	1	118	N
Urban	1000	424	11	1	563	1

Mud is the most common wall material in the rural areas of all taluks. Bricks are used to a considerable extent in the rural areas of Kuppam, Puttur and Chandragiri taluks. Stone is used as wall material to a considerable extent in the rural areas of Palmaner taluk. Bricks are predominantly used in the urban areas of Madanapalle, Kuppam and Chittoor taluks and to a slightly smaller extent in the other taluks except Bangarupalem and Satyavedu which are purely rural taluks.

The distribution of 1,000 households living in Census houses used wholly or partly as dwellings according to the predominant roof material in the rural and urban areas of the district is given below:

STATEMENT III—16

Number of Houses using roof material

	All materials	Grass, leaves, thatch	Tiles	Brick and lime	Concrete and stone slabs	Corrugated Iron, other metal or asbestos sheets	Other materials*
Rural	1000	802	71	38	61	2	26
Urban	1000	406	254	230	15	21	74

*Mostly Mud

In the rural areas of all the taluks, houses with grass, thatch, etc. roofs are predominant, forming very high proprtions of 93% and 92% of the total number of houses in Kalahasti and Satyavedu taluks. Thatched roof houses are also common in the urban areas of Vayalpad, Chandragiri, Kalahasti and Puttur taluks. Tiled Houses are common in the urban areas of Chittoor, Palmaner and Kuppam taluks. Apart from the urban areas of Madanapalle, Chandragiri, Punganur and Chittoor taluks which have more than 18% of the houses with roofs made of brick and lime, the urban areas of all the other taluks recorded negligible proportions under this category. Among the rural areas of the district only Chandragiri and Bangarupalem taluks have roughly 8% of the houses with brick and lime roof while the rural areas of all the other taluks have recorded insignificant proportions of such houses.

Distribution of Households according to number of rooms occupied:

The following statement shows the distribution of 1000 households according to the number of rooms occupied, in each taluk of Chittoor District.

STATEMENT III—17

District/Taluk	Number of Households occupying				
	1 room	2 rooms	3 rooms	4 rooms	5 rooms and more
(1)	(2)	(3)	(4)	(5)	(6)
CHITTOOR DISTRICT	759	160	48	20	13
Chittoor Taluk	680	215	56	31	18
Bangaraupalem Ind. Sub-Taluk	746	173	51	16	14
Palamaner Taluk	790	142	40	17	11
Kuppam Ind. Sub-Taluk	866	88	29	9	8
Punganur Taluk	741	158	56	26	19
Madanapalle Taluk	846	97	31	14	12
Vayalpad Taluk	614	259	82	28	17
Chandragiri Taluk	722	182	57	24	15
Kalahasti Taluk	799	138	40	13	10
Satyavedu Taluk	871	85	23	12	9
Puttur Taluk	773	161	42	17	7

It is seen that nearly 80% or more of the households in all the taluks except Chittoor, Bangarupalem, Punganur, Vayalpad and Chandragiri occupy only one room. The proportion of households occupying two rooms varies from nearly 9% in Kuppam and Satyavedu taluks to about 26% in Vayalpad taluk. Madanapalle taluk also has less than 10% of households in this category while in all the other taluks of the district (except those mentioned above) the proportion ranges between 14 and 22%. Thus households occupying two rooms or less constitute nearly 90% of the total number of households in almost all the taluks. The proportion of households occupying three rooms or more is particularly high in Vayalpad taluk which has about 13% of such households. In all the other taluks the figure is less than 10% and is very low in Kuppam, Satyavedu, and Madanapalle taluks. The number of persons per room in households occupying one room, two rooms, three rooms, four rooms and five rooms or more respectively in total, rural and urban areas of Chittoor district is given in the following statement.

STATEMENT III—18

District		All Households	Households occupying				
			1 room	2 rooms	3 rooms	4 rooms	5 rooms & more
		No. of persons per room	No. of persons per room	No. of persons per room	No. of persons per room	No. of persons per room	No. of persons per room
(1)		(2)	(3)	(4)	(5)	(6)	(7)
Chittoor District	T	3.60	4.57	2.86	2.30	1.95	1.40
	R	3.73	4.58	2.88	2.36	2.04	1.58
	U	2.82	4.43	2.74	2.07	1.73	1·08

Considering more than 2 persons per room as representing overcrowding, it will be observed that in households occupying four rooms or more in the urban areas of the district and in those occupying five rooms or more in the rural areas of the district, the housing conditions seem to be satisfactory, while there is overcrowding in all other categories of households both in the rural and urban areas and particularly in the case of households occupying two rooms or one room.

CHAPTER IV

INDUSTRIES

Chittoor district is not well developed industrially. There are not many large scale industrial establishments, the few worth mentioning in this category being the two Cotton Textile Mills at Renigunta employing about 300 persons per day on an average, the Nutrine Confectionary Company Ltd., at Chittoor also with nearly 300 workers and the Chittoor Co-operative Sugar Factory which went into production in 1963. The Venkateswara Straw Board Mills at Tirupati which was established during the Second Plan period with a total expenditure of about Rs.1.5 lakhs is not functioning now (1963-64). It has been decided to sell it to a private party who undertook to renovate the mill and run it at Tirupati itself. It is proposed to start a Co-operative Spinning Mill during the Third Five Year Plan. The application for grant of industrial licence for setting up of a 12,000 spindles unit has been sent to Government of India. Besides this, licences have been granted for setting up of Spinning Mills in private sector to M/s Madanapalle Spinning Mills, and Chittoor Textiles Ltd., in Bangarupalem. Another important development which needs mentioning is that M/s Mopeds (India) Ltd., Coimbatore have been granted a licence for setting up a new unit at Tirupati for the manufacture of Mopeds with a capacity of 7,500 vehicles per annum The main factory building is completed and the installation of the indigenous machinery has been taken up and nearing completion. The Unit is expected to commence production from March, 1965. Most of the Small Scale and Household Industries in the district are agro-based.

According to the list of Registered Factories there are 86 grain mills and 52 oil mills (edible oils other than hydrogenated) in this district. The grain mills are spread over Chandragiri, Kalahasti, Puttur Chittoor, Madanapalle, Punganur, Palmaner, Vayalpad and Kuppam taluks with a significant concentration in Chandragiri and Kalahasti taluks. The oil mills are distributed over Madanapalle, Vayalpad, Punganur, Chittoor, Palmaner and Chandragiri taluks, a large number being found in the first three taluks.

Punganur and Kalahasti taluks contain a good number of Beedi factories while Puttur, Chittoor Vayalpad, Palmaner and Chandragiri taluks also have a few such units. Most of the Beedi factories are small units employing about 2 to 5 persons.

As mentioned earlier, there are only two textile mills in this district which are located at Renigunta. However, handloom weaving is an important cottage and household industry in this district. There are more than 2,500 units engaged in handloom weaving, spread over all the taluks. However, Puttur and Satyavedu taluks have a number of important centres of handloom industry. Nearly 60% of industrial establishments in the rural areas of the district are engaged in handloom weaving while the corresponding figure for urban areas is 30 to 40%. The Seamless Quilt Weavers' Co-operative Society at Kuppam is the only one of its kind in the State manufacturing seamless quilts and pillows of silk cotton and employs about 50 persons per day.

Though Chittoor district has considerable forest area, forest-based industries have not been developed adequately. There is only one small Saw Mill at Tirupati and a Timber and Furniture unit at Doddipalle employing about 25 workers.

Chittoor district has the credit of having a fairly big publishing unit, namely, the Andhra Prabha Private Limited at Chittoor. More than 150 workers are employed in this unit which publishes 'The Indian Express' (in English) and 'The Andhra Prabha' (in Telugu) dailies.

Kalahasti town is noted for its brass, bell metal and Copper products and has about 10 medium sized units engaged in the manufacture of the above metal products. Chittoor, Tirupati and Puttur taluks also have a few units making brass and bell metal products while there is a small unit making aluminium products at Tirupati.

There is only one unit in the district engaged in Tanning and Leather Finishing which is located at Chittoor and employs about 40 persons a day.

There are two Bone Meal Factories – one at Renigunta and the other at Kuppam each of them employing about 20 workers per day. The two small match factories in the district are located one each at Kuppam town and Chittoor town. Kuppam is also noted for its three Sandal and Essential Oil Distilleries each of these units employing about 20 workers per day.

There is a fairly big tile factory employing about 70 workers per day located at Palmaner besides a small unit making cement products and employing about 10 workers.

A few stone dressing and stone polishing units are found in Kuppam, Chittoor, Palmaner and Tirupati.

A small foundry and a medium sized foundry Engineering Workshop at Chittoor, the Tirumalai-Tirupati Devasthanam's Motor Transport Workshop with about 50 workers, Dhanalakshmi Motor Engineering Works at Chittoor with about 30 workers and Venson Transport Company at Chittoor with about 25 workers are the only other units worth mentioning among the registered factories.

A number of schemes for the encouragement of Small Scale and Cottage Industries are being operated in the district with Government aid under the Plan schemes. Some of the important schemes are given below:

(1) A Seheme for the manufacture of locks at Tadukupet:—The unit established under this scheme went into production in June 1962 and is producing pad-locks, drawer and almirah locks besides providing technical assistance to locksmiths in Tadukupet area. Locks worth Rs. 44,416 were produced in this unit during the year 1963–64.

(2) Assisted Private Industrial Estate, Chittoor:- The establishment of this industrial estate at Chittoor was sanctioned on 20–2–1961. A site measuring about 43 acres along the Chittoor-Puttur Trunk Road was acquired and made over to the Industries Department towards the end of 1962. Out of the 33 concerns registered in the Estate, 3 concerns have gone into production pending completion of the construction of their factory units. One unit (High-Q-Products Ltd.) is assembling radios and amplifiers; the second unit (Swamy Optical Industries) is manufacturing spectacle frames and the third (Raghu Chemicals) is producing cosmetic goods. Five more allottees have taken up construction of their factory units.

(3) Assisted Private Industrial Estate, Tirupati:-This scheme was sanctioned in March 1962 and pending official acquisition of about 43 acres in Eramareddipalem and Thoolikivatam villages in Chandragiri Taluk, an extent of about 14 acres was taken over by the Industries Department towards the end of 1962. The construction of the departmental adminisrative buildings etc., has been taken up. The industrialists are likely to begin the construction of their factory units shortly. 27 industrialists have so far agreed to participate in this Estate and establish different industries.

(4) Regional Rural Artisans Training Centre, Chittoor:- This training centre was started on 22–12–1960 under the Community Development Programme for imparting training in carpentry, blacksmithy, pottery and making of leather goods to persons deputed from the Blocks. During 1961 six Stage I Blocks participated in this programme and 32 candidates were trained. The second batch consisting of 39 candidates were trained during 1962–63. 9 Blocks participated in the third batch of training from 1–6–1963 to 30–4–1964 and 32 candidates were trained.

(5) Government Cottage Industries Sales Emporium, Tirupati:—This scheme was sanctioned on 14–6–1959 to give a fillip to various cottage industries and to encourage artisans engaged in such industries. The emporium besides displaying textile products from Kalahasti and Puttur in this district also stocks sarees from Venkatagiri, Pullampet, Gadwal and Dharmavaram and even 'Hyco'(Hyderabad Co-operative Society's) fabrics. Besides the textile section, the emporium undertakes the display of different handicrafts like Etikoppaka toys, Kondapalli toys, Tiruchanur Red wood and Sandalwood dolls, Nirmal toys and paintings, Kalamkari fabrics from Masulipatam, Shell and Ivory boxes and other products from Visakhapatnam and Eluru Pile carpets. The sales in the emporium during the financial year 1963-64 amounted roughly to Rs. 73,000/—.

(6) *Kalamkari Training and Production Centre, Kalahasti:*—This scheme was sanctioned on 26-5-1962 to impart training to the local kalamkari artisans. Earlier this was under the control of the All India Handicrafts Board. There is a good demand for the Kalamkari pieces produced in this centre from important cottage industries emporia in the country. During 1963-64 goods worth Rs.10,488.00

were produced in this centre while the sales amounted roughly to Rs. 7,700.00.

(7) *Silk Industry:*— The upland taluks of Chittoor District *i. e.* Palmaner, Punganur, Madanapalle and Vayalpad have good potentialities for expansion of Mulberry Silk Industry. The extent under Mulberry at present is more than 200 acres which is likely to increase to 500 acres by the end of the Plan period.

The following are important schemes :—

(1) *Government Silk Farm, Palmaner*

The main object of the scheme is to multiply and supply foreign race seed cocoons to the Government Grainage at Hindupur for preparing the cross-breed layings for sale to private mulberry cultivators. The scheme indirectly benefits the entire State:—

The details of physical achievement during 1961-62, 1962-63 and 1963-64 are as follows:—

STATEMENT IV—1

Items	1961-62	1962-63	1963-64 (till Dec. 63)
a. Foreign race layings Reared	1,677	1,535	1,018
b. Foreign race seed produced for cross breed purposes	1,15,710 (Nos)	1,51,003 (Nos)	1,61,750 (Nos)

(2) *Mulberry Nursery for Supply of Sapplings at Palmaner:*—The main object of the scheme is to supply necessary sapplings to new mulberry cultivators of the nighbouring areas for further extension. This is directly responsible for extending the mulberry acreage under private cultivation.

The details of the physical achievements under the scheme during 1961-62, 1962-63 and 1963-64 (till December 63) are as follows:—

STATEMENT IV—2

Items	1961-62	1962-63	1963-64 (till Dec. 63)
(1)	(2)	(3)	(4)
Number of mulberry sapplings supplied to private parties	1,00,000 (Nos)	80,000 (Nos)	50,000 (Nos)

(3) *Chowki Rearing unit at Punganur :—*

The object of the scheme is to rear the young silk worms of private sericulturists upto II Moult to increase the production of cocoons by reducing the mortality of silk worms in the younger stages.

The details of physical achievements under the scheme during 1961-62, 1962-63 and 1963-64 (upto December, 1963) are as follows:—

STATEMENT IV—3

Items	1961-62	1962-63	1963-64 (upto Dec. 63)
Acreage	2 acres	2 acres	2 acres
Yield of leaves	5,166 lbs.	4,532.2 lbs.	4,194 lbs.
Layings reared upto II Moult	15,070	16,071	8,591
Number of rearers benefited	151	154	80
Foreign Race Cocoons	..	..	18,795 (Nos)

The unit has reared and distributed quality silk worms to the rearers. The percentage of production was increased by reducing the mortality and loss of worms during younger stages. Thus, the rearers have earned better income by adopting this process.

Besides the above important schemes, 38 other schemes relating to establishment of rural community workshops for carpentry, blacksmithy, manufacture of agricultural implements at different places; common facility centres for leather goods, blacksmithy and carpentry at several places; demonstration units in tape weaving and rattan basket making; training centres in coir rope making; making of wooden toys; 'Tunga' mat weaving; tailoring and dress making centres have also been established under the Second Plan.

The district is having 78 Industrial Co-operative Societies 60 coming under the purview of the Khadi and Village Industries, 10 under Handicrafts, 2 under coir industry; 3 under Small Scale industries and 3 for the development of activities relating to women. The distribution of these societies as on 30-6-1961 under different industries is given below:

Khadi & Village Industries	*No. of Societies*
Village Oil Industry	16
Gur and Khandasari	17
Tanning and Leather goods	5
Hand pounding of paddy	8
Carpentry and Blacksmithy	3
Pottery Industry	3
Non-edible oils and soaps	4
Bee-keeping	1
Hand spinning and Weaving	1
Fibre industry	1
Match industry	1

Handicrafts	*No. of Societies*
Toy Industry	2
Bamboo and Basket Industries	4
Mat weaving industry	2
Wooden comb industry	2
Coir industry	
Coir industry	2
Small Scale Industries	
Metalware industries	2
Glass Beads industry	1
Ladies Welfare Societies	3

The schemes under Large, Medium, Village and Small Scale industries implemented during the Second Plan Period and the expenditure under each are shown below ;

STATEMENT IV—4

Sl. No.	Name of the scheme	Expenditure during 1956-61 (Rs. in lakhs)	Item	Achievement (Nos)
(1)	(2)	(3)	(4)	(5)
1	Large and Medium Industries: Sri Venkateswara Straw Board Mills, Tirupati	1.52	Straw Board Mill	One
2	Village and Small Scale Industries:			
	Mobile Carpentry Demonstration Unit, Chittoor	0.25	Mobile Carpentry Demonstration Unit	One
3	Handicrafts Scheme: Scheme for establishment of Sales Emporium for cottage and Village Industries at Tirupati	1.32	Sales Emporium for Cottage and Village Industries	One
4	Sericultural Sehemes:			
	(a) Schemes for providing additional facilities to the existing Government Silk Farm at Palmaner	0.10		
	(b) Scheme for establishment of reeling unit at Palmaner	0.20	Reeling unit	One
	(c) Scheme for introduction of sericulture as a craft in one school at Punganur	0.03	Sericulture in schools	One
	(d) Scheme for establishment of chawki rearing unit at Punganur	0.11	Chawki rearing unit	One
	(e) Scheme for establishment of propaganda station for expansion of mulberry cultivation and production of cocoons at Punganur	0.06	Propaganda for expansion of mulberry cultivation	One
	(f) Scheme for establishment of mulberry nursery for the supply of sappling at Palmaner	0.07	Mulberry nursery	One
5	Strengthening of staff in the Directorate and Distric testablishment	0.93		
6	Financial Assistance to Industrial Co-operatives in the Blocks	3.31	Members enrolled	2,222
7	Loans to Small Scale Industries under Cottage Industries Loans Act	0.74	Persons benefitted	482
	Total	8.64		

The particulars relating to loans and grants provided by the State Khadi Board during the financial year 1960–61 are given below:

STATEMENT IV—5

Sl. No.	Industry	Rupees in thousands	
		Loan	Grant
(1)	(2)	(3)	(4)
1	Village Oil Industry	15.40	7.12
2	Hand pound Rice	17.75	2.32
3	Village Leather Industry	20.50	8.25
4	Non-edible oil and soap	12.00	6.00
5	Village pottery	10.30	..
6	Gur and Khandasari	150.58	47.93
	Total	226.53	71.62

According to a survey conducted by the small Industries Service Institute, Southern Region, Government of India in 1959, among the relatively widespread small scale industries in the district, manufacture of light engineering products (agricultural implements and minor automobile parts and accessories), glass beads, slates, domestic utensils and sandal oil are important having good prospects of further development.

It has been suggested that units for manufacturing agricultural implements like spades, ploughs, sugarcane crushers, pick axes may be established at Ramakuppam where blacksmiths noted for their skill are concentrated and at Chittoor and Madanapalle by demonstrating to the local blacksmiths the use of improved tools and improved methods of production.

The average annual production of glass beads at Papanaidupet is estimated at Rs. 10 lakhs and there is scope for an immediate increase in the production of pota beads by 80% on account of the restrictions on the import of pota beads. If the process of drawing the tubes and cutting the beads is machanised by introducing simple machines, the finished beads would be uniform in shape and size and compare well with the finish of imported beads. The traditional skill of the workers at Papanaidupet may be fully utilised by imparting them training in

the manufacture of allied items *e.g.*, imitation pearls, glass scientific apparatus, glass toys, glass tablewares etc.

There is scope for expanding the slate making units in Chittoor and for improving the quality of slates made. Brass, copper and stainless steel utensils have an increasing demand in the district. While the demand for brass and copper utensils is estimated at Rs. 65 lakhs annually the production in the district is about Rs. 30 lakhs only. The existing units at Tirupati and Kalahasti can be properly organised and expanded, subject to availability of raw material, there is good scope for the establishment of the stainless steel utensils—one at Tirupati and the other at Chittoor. Kalahasti is the principal centre for the manufacture of gunmetal utensils in South India. The industry has developed there over a period of more than 50 years. The availability of moulding sand locally is the main factor favouring the growth of this industry. The main problem faced by this industry is the lack of adequate supply of fuel. If regular supply of fuel at reasonable prices is ensured, the production costs are likely to come down and with better facilities for supply of raw materials and purchase of finished goods, the industry can expand considerably.

The red sanders wooden toy making industry in the neigbourhood of Tirupati (at Tiruchanur, Medavamala, Vedalla Cheruvu, Karlapudi) can also be expanded by arranging timely and adequate supplies of red sanders and soft wood from the Forest Department. The annual demand of wooden toys in the district is estimated at roughly Rs. 1 lakh.

With the availability of groundnut oil, soap stone and sandalwood oil in adequate quantities, there is good scope for starting washing soap units at Madanapalle and Chittoor and face powder making units at Chittoor or Kuppam.

Sources :

1 A note from the Assistant Director, Industries and Commerce, Chittoor district

2 Annual Administration Report of the Assistant Director, Industries and Commerce, Chittoor for the year 1963–64

3 Second Plan Review of Chittoor district issued by the Zilla Parishad, Chittoor

4 Handbook of Industries, Andhra Pradesh, issued by the Department of Industries and Commerce, July, 1962

5 Small Scale Industry Area Survey Report No. 35—Small Industries Service Institute, Madras

CHAPTER V

CO-OPERATION

The Co-operative movement has come to occupy a prominent place in the social and economic life of the country and accordingly a great deal of impetus has been given to this movement in Andhra Pradesh also. The Co-operative movement in Chittoor district as elsewhere in the country came into being about 60 years ago at the turn of the century after the passing of the Co-operative Credit Societies Act of 1904.

At first credit societies were started—the societies in rural areas were established on unlimited liability basis and those in urban areas on limited liability basis. Non-credit societies were also started in various forms like Consumers' Co-operatives, Loan and Sale or Marketing Societies and Rural Weavers' Societies etc., after the passing of the Co-operative Societies Act of 1912. There was a spurt in the growth of Consumers' Co-operatives due to the scarcity conditions existing consequent on the Second World War, for consumer goods. A number of handloom weavers' co-operatives were also organised in this district to relieve the distress of the weavers.

Administratively the department, till 1938, consisted of one Assistant or Sub-Deputy Registrar of Co-operative Societies assisted by the Senior and Junior Inspectors for audit and supervision with the headquarters at Nellore. With the introduction of prohibition in 1938 the headquarters of the Deputy Registrar was shifted to Chittoor. A separate development wing was sanctioned in 1946, consisting of a Special Divisional Officer (Deputy Registrar's cadre) assisted by 3 Assistant Junior Officers (Co-operative Sub-Registrar's grade) and a number of Rural Welfare Officers for field work. The district was bifurcated into two circles in June 1955 with headquarters at Chittoor and Tirupati respectively under two separate Deputy Registrars. A separate audit branch of the department was organised in 1959.

An idea of the progress of the Co-operative movement in the district during the period 1950–51 to 1960–61 can be had from the following statement:

STATEMENT V—1

Year	No. of Coperative Societies
(1)	(2)
1950–51	661
1951–52	697
1952–53	703
1953–54	712
1954–55	722
1955–56	773
1956–57	834
1957–58	874
1958–59	905
1959–60	898
1960–61	975

In pursuance of the recommendations made by the All India Rural Credit Survey Committee appointed by the Reserve Bank of India, a number of smaller societies working in a compact area were merged to form large sized co-operative credit societies and Rural Co-operative Banks in 1959–60. The small reduction in the number of societies in 1959–60 was due to the above policy.

During the First Five Year Plan, emphasis was laid only on providing the agriculturists with the required credit facilities through a net work of 500 rural credit societies and re-organising the co-operative credit movement on the lines of the recommendations of All India Rural Credit Survey Committee.

There was a rapid expansion of the movement on credit as well as on non-credit side during the Second Five Year Plan period. Some of the important schemes implemented under the Second Plan are given below:

Integrated scheme of Rural Credit and Marketing:

Its aim is (i) to strengthen the primary credit structure through establishing large sized units with large membership, strong capital, paid staff and limited liability with State participation and assistance for revitalisation of existing societies, (ii) to develop the co-operative marketing, warehousing and processing with State participation and assistance and effective linking of credit with marketing and provision of trained personnel. In pursuance of

the recommendation of the National Development Council, formation of large sized societies in Rural areas was given up and credit societies were formed on the basis of rural community (one society for one village with a limited area of operations of roughly 3 miles radius). The number of rural credit societies increased from 511 at the beginning of Second Plan period to 697 small sized credit societies, 50 large sized societies and 5 Rural banks at the end of the Second Plan period. Roughly 90% villages were covered by Co-operatives by the end of the Second Plan period. Short term loans to the extent of Rs. 120.59 lakhs for cultivation expenses and medium term loans amounting to Rs. 25.49 lakhs were issued to the ryots by the Societies. The Co-operative Land Mortgage Banks also issue long term loans to agriculturists repayable in 15 to 20 years for effecting permanent improvements to lands and for repayment of prior debts. The number of Land Mortgage Banks increased from 3 at the beginning of the decennium to 5 banks at the end of Second Five Year Plan period.

A scheme for the supply of milk in Chittoor and Tirupati towns through the Chittoor Co-operative Milk Supply Union Limited was sanctioned towards the close of the Second Plan period by the Government of India with a total estimated cost of Rs. 6.15 lakhs. The aim of this scheme is to distribute about 12,000 lbs. of milk per day in Chittoor and Tirupati towns after pasteurisation.

There were 24 Weavers' Co-operative Societies at the end of Second Plan period. These societies produce dhotis, towels, hand-kerchiefs, sarees etc. Narayanavaram and Puttur societies are famous for their dhotis of finer counts and other goods made of coarser varieties of yarn. The Kuppam Seamless Quilt Weavers' Co-operative Society, the only society of this type in the State manufactures seamless quilts and pillows with silk cotton which are very popular throughout the country. The Puttur Weavers' Co-operative Society and the Chamundeswari Co-operative Society, Kalahasti have also undertaken housing schemes for the benefit of their members.

The number of urban housing societies in the district increased from 9 at the end of the First Plan period to 17 at the end of the Second Plan period while the number of rural housing societies remained constant at only 2. With the introduction of Low Income Group Housing Scheme and Middle Income Group Housing Scheme the allotments under the normal State Rules were gradually reduced and loans were granted only under the above two schemes. With the introduction of Village Housing Schemes through Community Development Blocks, Rural Housing Societies were given up. During the Second Plan period, the Government advanced loans to the extent of Rs. 8,00,950 under Low Income Group Housing Scheme and Rs. 1,76,650 under Urban Housing Scheme for construction of 224 houses.

A Co-operative building society was formed at the Horsley Hills, Madanapalle taluk with membership consisting of persons desirous of constructing Houses at this place which is a summer resort.

During the Second Plan period, schemes were drawn up for developing co-operative marketing of agricultural produce to enable the agriculturists to dispose off surplus produce when prices are favourable, by providing storage, warehousing, processing and marketing facilities with State assistance. The marketing societies besides issuing loans on pledge of the produce and sale of produce, also undertake distribution of improved seeds and implements, chemical fertilisers for increasing food production. 7 Primary Co-operative Marketing Societies, 10 large sized societies and Rural Banks and the Chittoor District Co-operative Marketing Society undertook the construction of 15 main godowns and 10 auxiliary godowns with Government assistance by way of loans and subsidies during the Second Plan period.

Co-operative Milk Supply Societies and Unions were also registered in this district for the purchase and sale of milk. Some of these societies are feeding the Chittoor Co-operative Milk Supply Union. Besides the distribution of pure and unadulterated milk to consumers in the towns of Chittoor and Tirupati, the Chittoor Milk Supply Union is also supplying the required quantity of milk to the District Headquarters Hospital, Tirumalai-Tirupati Devasthanams Canteen at Tirupati and to some of the Hostels of the Venkateswara University Colleges and Hotels in Tirupati. The number of milk supply societies and unions increased from 26 at the end of the First Plan period to 28 at the end of the Second plan period.

Palm Jaggery Manufacturing Co-operative Societies were also organised among the ex-tappers

and they were given individual licences to tap sweet juice for manufacturing palm jaggery. The number of such societies increased from 40 at the end of the First Plan period to 43 at the end of the Second Plan period.

A co-operative sugar factory known as 'The Chittoor Co-operative Sugars Limited' was registered at Chittoor on 22-8-1955 with a view to finding profitable investment for the large body of small growers of sugarcane and was finally inaugurated on 1-5-1956. The membership increased from 892 in 1956 to 3,602 at the end of 1961-62. This factory went into production in June 1963 crushing 33,555.03 tons of sugarcane recovering 37,283 bags of sugar (each bag of 100 Kgs.) and 1,100 tons of molasses.

Some societies were also organised for the benefit of the Backward Classes and Scheduled Tribes at the end of the Second Plan period, *viz.*,

Date Mat Weavers' Societies	2
Leather Workers' Societies	2
Forest Coupe Societies	2
Toy Manufacturing Society	1
Comb Makers Co-operative Societies	2
Labour Contract Societies and	4
Fishermen's Co-operative Societies	2

The Chittoor Khaddar and Swadeshi Co-operative Stores, the Tirupati Town Co-operative Stores and Tirumalai-Tirupati Devasthanams Stores and Kalahasti Co-operative Stores, which are more than 25 years old are rendering great service to the urban population by distributing consumer requirements at reasonable prices. A co-operative stores for Railway employees was set up at Pakala at the end of the Second Plan period and a similar stores for the benefit of Railway employees was started at Renigunta after the Second Plan period. Another Co-operative Stores for the employees and workers of Tirupati Cotton Mills at Renigunta and Consumers' Co-operative Stores for Government employees at Chittoor were also started.

It is proposed to set up a pilot project for co-operative farming in the district under which the co-operative farming societies would be organised in a compact area and will be assisted in the initial stages.

The major schemes implemented during the Second Plan by the Co-operative Department in the district related to (i) Expansion of Rural Credit, (ii) Development of Co-operative Marketing, (iii) Research, Survey and Statistics, (iv) Housing, (v) Weavers' Societies and (vi) Intensive Milk Supply scheme. Another major scheme undertaken was the establishment of the Chittoor Co-operative Sugar factory.

The following statement shows the expenditure under each of the different schemes under the Second Plan:

STATEMENT V—2

Scheme	Expenditure (Rs. in lakhs)
1 Expansion of Rural Credit Societies	8.61
2 Education of Members and Office bearers (Co-operative Training)	0.05
3 Research, Survey and Statistics	0.08
4 Development of Land Mortgage Banks	..
5 Labour Contract and Forest Co-operative Societies	0.15
6 Development of Co-operative Marketing	4.06
7 Co-operative Farming	..
8 Share Capital and Working Capital loans to Weavers' Societies	5.43
9 Rebate on sale of Handloom cloth—Handloom cess fund	3.68
10 Subsidy for expansion of Marketing Organisation of Apex Societies	0.73
11 Subsidy for Research for improvement in design and better technique	0.68
Total	23.47

The growth of Co-operative movement during the Second Plan period can be gauged from the following statement:

STATEMENT V—3

Item	As on 30-6-1955		As on 30-6-1960	
	No. of Societies	Members	No. of Societies	Members
1 District Co-operative Central Bank	1	672	1	945
2 Wholesale or Central Store	1	354	1	366
3 Milk Supply Unions	2	491	2	563
4 Land Mortgage Banks	3	5,582	5	2,480
5 Agricultural Credit Societies	500	34,471	619	46,053
6 Rural Banks	..	..	5	3,914
7 Large sized societies	..	..	50	11,347
8 Rural and Urban Stores	18	6,009	7	4,221

STATEMENT V—3—*Contd.*

(1)	(2)	(3)	(4)	(5)	(6)
9	Student stores	18	1,174	19	1,740
10	Marketing Societies	10	3,803	10	5,195
11	Fruits and Vegetable Growers	1	21	..	..
12	Poultry farming	..	..	..	..
13	Fishermen's Societies	1	40	1	30
14	Milk Supply Societies	26	2,964	26	2,626
15	Palm jaggery and Neera Societies	40	1,565	43	1,789
16	Agricultural Improvement Societies	..	..	..	..
17	Cattle Breeding Societies	2	502	2	715
18	Land Colonisation Societies	..	..	2	68
19	Weavers' Societies	53	10,119	24	4,308

STATEMENT V—3—*Concld.*

(1)	(2)	(3)	(4)	(5)	(6)
20	Industrial Societies	3	133	..	..
21	Employees' Credit Societies	17	2,644	18	2,427
22	Rural Housing Societies	2	44	2	51
23	House Building Societies	9	894	15	2,077
24	Supervising Unions	8	29	5	115
25	Labour Contract Societies	..	..	4	238
26	Thrift and Saving Societies	11	260	5	225
27	Forest Coupe Societies	..	..	..	..
28	Other Credit Societies	8	1,031	3	191
29	Urban Banks	8	12,066	10	18,331

Sources : Note of the Deputy Registrar of Co-operative Societies, Chittoor

Second Five Year Plan, Chittoor District-Review of Progress 1956-61 issued by the Zilla Parishad Chittoor

CHAPTER VI

SOCIAL WELFARE

The welfare of the Scheduled Castes, Scheduled Tribes and other Backward Communities in Chittoor District is being attended to by the District Social Welfare Officer who is a part and parcel of the Zilla Parishad. Yenadi reclamation schemes are being looked after by the District Collector. The District Social Welfare Officer is assisted by three Social Welfare Inspectors. All the schemes relating to the welfare of Scheduled Castes are being administered by the Panchayat Samithis and the Zilla Parishad. The various ameliorative measures for the welfare of Backward Classes can be brought under four broad heads *viz.*, Education, Public Health, Housing and Economic uplift.

Educational Institutions :

There are 16 Social Welfare Schools (Elementary Schools), 14 being maintained by the Panchayat Samithis and 2 by the Zilla Parishad. The location of schools in different Panchayat Samithis is shown below :

STATEMENT VI—1

Location of School		Name of the Panchayat Samithi
(1)		(2)
Jankarapalle	..	Chittoor
Etteri	..	Gangadharanellore
Thandalam	..	Chandragiri
Maddinayanapalle	..	Pulicherla
Muchivala, Inagaloor, Sanigalmitta	..	Kalahasti
Palasamudram, Annur	..	Karvetinagar
Gangamambapuram	..	Pisatur
Chunepalle	..	Kalikiri
Goturvandlapalle	..	Chinnagottigal
Kalakadakothapalle	..	Vayalpad
Timmarajupalle	..	Puttur

The schools at Krishnapuram and Kichannagaripalle are being maintained by the Zilla Parishad. Mid-day meals are provided to the chilrden belonging to Scheduled Castes in all the above schools. Besides this the school children are supplied with books and stationery free of cost.

Government Hostels and Subsidised Hostels :

There are 9 Government hostels and 15 subsidised hostels in this district. Two out of the 9 hostels maintained by the Government are exclusively meant for girls. The location of the Government hostels with the number of seats in each is given below :

STATEMENT VI—2

Location	No. of seats
Government Boys' Hostel, Chittoor	85
Government Girls' Hostel, Chittoor	40
Government Boys' Hostel, Madanapalle	120
Government Boys' Hostel, Kuppam	40
Government Boys' Hostel, Tirupati	75
Government Girls' Hostel, Tirupati	50
Government Boys' Hostel, Piler	80
Government Boys' Hostel, Kalahasti	50
Government Boys' Hostel, Satyavedu	50

There is a paid warden in charge of each boys' hostel and a paid matron in charge of each girls' hostel. As mentioned earlier the Government is also subsidising some hostels for the benefit of children belonging to Scheduled Castes and other Backward Classes. A subsidy of Rs. 150 per boarder raised to Rs. 170 with effect from 1-1-1965 per year is being sanctioned by the Government. The remaining expenditure has to be borne by the management. The location of the 15 hostels with permanent boarding grants for Scheduled Castes and Backward Classes and the accommodation available in each are given below :

STATEMENT VI—3

Name of the taluk	Location	No. of seats	
		Scheduled Castes	Backward Classes
(1)	(2)	(3)	(4)
Chittoor	Kattakindapalle	9	1
Palmaner	Palmaner	9	1
Punganur	Punganur	9	1
Vayalapad	Vayalapad	9	1
	Gyarampalle	22	2
	Chinnagottigallu	9	1
	Bhakarapet	9	1
	Erravaripaliem	9	1
	Nerabylu	9	1
	Pulicherla	2	8
Chandragiri	Chandragiri	9	1
	Pakala	9	1
Puttur	Puttur	9	1
Satyavedu	Srirampuram	3	7
	Jagannadhapuram	12	3

The Social Welfare Department spent nearly six lakhs of rupees towards different schemes under Education during the year 1962-63. Out of this amount, a sum of roughly Rs. 1.5 lakhs was spent on the Government and subsidised hostels while scholarships to students granted by the Central as well as the State Governments accounted for nearly Rs. 3.6 lakhs.

Public Health, Housing and Economic Uplift :

The Social Welfare Department is also undertaking the sinking of drinking water wells and repairs to old wells in Harijan colonies and other Scheduled Castes and Backward Classes localities, under the head Public Health. Acquisition and assignment of house-sites to Harijans is also being looked after by this Department. During the year 1962-63, house-sites for 580 Harijan families were acquired and each family was granted a site of 5 cents.

Under Economic Uplift Schemes, Harijan families are given free grants for the purchase of plough bulls and industrial aid. During the year 1962-63, 25 Harijan families were given a free grant of Rs. 200 to Rs. 250 each for purchase of plough bulls and 78 Backward community families were given industrial aid at Rs. 50 per family to enable them to carry on their vocations.

Yenadi Reclamation Schemes etc.:

The Yenadi Reclamation Schemes are now under the control of the District Collector; the Police Department was in charge of these Schemes till 1948. With a view to ameliorating the living conditions of ex-criminal Tribes like Yenadis, Sugalis and other Vimukthajathis classified as Scheduled Tribes and Denotified Tribes, the Yenadi Reclamation Schemes were started and extended from year to year. The district was having 113 Yenadi colonies, 33 Sugali thandas and 30 Vadda centres during the year 1961-62. The main object of these Schemes is to divert the tribesmen from their habituated criminal propensities and reclaim them in all possible ways and ameliorate their conditions, socially, economically and educationally, so that they may turn out to be good citizens and lead a peaceful and settled life. These schemes are divided into the following main categories:

(i) *Education :*-Under this head special reclamation schools are opened for the tribesmen. This district is having 23 schools of this type employing 30 teachers. The children are given mid-day meals and clothing free of cost. Text books and note books are also supplied free to the children studying in Reclamation schools and to the children of eligible communities also in non-reclamation schools. Besides the above facilities, there are three Hostels started at Vadamalpet, Kalahasti and Satyavedu for the benefit of Yenadi and Sugali pupils. The hostels are given a grant of Rs. 15 per month per pupil for a period of 10 months in a year. The teachers are provided with quarters. Under this scheme four radio sets are provided one each at Jayanti colony (Chittoor taluk), Sugalimitta (Punganur taluk), Melachur (Kalahasti taluk) and Erramareddipalle (Kalahasti taluk). Children's parks are also available at all these places excepting at Erramareddipalle.

(ii) *Housing and Health :-* Acquisition and assignment of house sites also come under the purview of these schemes. An amount of Rs. 15 as subsidy towards repairing of huts and a subsidy of Rs. 500 towards the construction of houses are being sanctioned to Yenadis, Yerukulas and Sugalis. Sinking of drinking water wells in the different colonies and centres is also undertaken under these schemes.

(iii) *Agriculture:*-Landless poor persons among Yenadis, Yerukulas, Sugalis denotified Tribes, and the Vimukthajathis are provided with 2½ acres of wet land or 5 acres of dry land from Government waste lands useful for agriculture. A subsidy of Rs. 300 per family is also being paid to the said tribes for the purchase of bulls.

(iv) *Cottage Industries :-* During the year 1961-62, 70 beehive boxes were supplied to the Yenadis of Amudalakona and Melachur Yenadi colonies to encourage the bee-keeping industry which is an important subsidiary occupation. Chalk industry was also started at Melachur (Kalahasti taluk) for the manufacture of chalk pieces, which is being looked after by an Yenadi, trained in the Ceramic Factory, Gudur.

Women's Welfare:

The Women's Welfare Department is having 3 welfare branches at Chittoor, Nindra and Nagari. The services of the department are aimed at the economic, social and cultural development of women.

The activities are under the control of the Assistant Women's Welfare Officer, Chittoor. The district is having two women's and children's centres at Karvetinagar and Gangadhara-nellore and three vimuktajati centres at (1) Melachur, (2) Sugalimitta and (3) Erramareddipalle. The dress making and tailoring centre located at Nagari is also under the control of the Women's Welfare Department, whose main functions are Family Welfare and Community Service activities. In Community Service Centres, training is imparted to women in welfare items like literacy, handicrafts, adult education and citizenship training. To promote cultural and recreational activities one 'Bala Vihar' was opened during the year 1961-62.

Under the Grant-in-aid scheme, sewing machines were supplied to non-official institutions doing welfare work for women and children like registered Mahila Mandali Institutions and to deserving persons. Medical assistance is also rendered by the Maternity Assistants in the Community Service and Family Welfare centres.

District Employment Exchange:

The District Employment Exchange, Chittoor was started in 1947 with a view to assisting the ex-service personnel demobilized after the Second World War to seek alternative employment. Subsequently the exchange was thrown open to all categories of employment seekers. During the Second Five Year Plan, a scheme to collect information from Public Establishments (during 1957-58) and Private Establishments which employ 10 persons or more (during 1960-61) relating to the trends of employment, the nature and volume of current employment, openings and types of occupations for which shortage of personnel are experienced was introduced in the Exchange. During the first year of the Third Five Year Plan, a Vocational Guidance Unit was started to provide counselling of adults and youths to choose their careers according to their abilities and aptitudes. The number of persons registered with the exchange and placed in employment through the Employment Exchange, Chittoor, during 1951-61 is given below:

STATEMENT VI—3

Year	No. of Men		No. of Women	
	Registered	Placed	Reigstered	Placed
(1)	(2)	(3)	(4)	(5)
1951	4,612	612	112	40
1952	4,787	638	78	5
1953	4,482	292	82	9
1954	4,402	502	97	4
1955	5,430	1,133	187	42
1956	5,274	541	223	45
1957	5,201	579	358	51
1958	5,408	628	352	70
1959	6,192	749	398	118
1960	6,079	814	459	106
1961	6,909	1,412	676	177

Expenditure on schemes relating to the welfare of Scheduled Castes and Scheduled Tribes, Vimuktajathis and other Backward Classes:

A sum of Rs. 13.57 lakhs was spent on the various social welfare schemes during the Second Plan period in Chittoor district. The following statement shows the different schemes relating to the welfare of Scheduled Castes, Scheduled Tribes and other Backward Classes implemented together with the expenditure under each:

STATEMENT VI—4

Name of the Scheme	Number	Expenditure in Rs.
(1)	(2)	(3)
1 Government Hostels	6	1,19,900
2 Construction of school buildings	5	28,000
3 Sanitary amenites	85	1,56,400
4 Acquisition of house sites	2,789	2,36,400
5 Housing Schemes	285	1,76,400
6 Propaganda and publicity	..	17,900
7 Mid-day meals to Backward Classes	..	16,200
Centrally sponsored schemes		
8 Housing	220	1,09,790
9 Cottage Industries	558	27,884
10 Co-operative Societies	116	5,800
11 Agricultural Aid	207	60,400
12 Sinking of wells	9	24,558
13 Supply of clothing	170	1,700
Grant-in-aid Schemes		
14 Elementary School at Melachur Yenadi colony	255	11,429
15 Maintenance of parks and radio at Melachur Yenadi colony	60	1,558
16 Yenadi boys hostel at Kalahasti	256	53,140
17 Continuance of anti-malarial operations at Jayanti and Melachur colonies	85	2,759

STATEMENT VI—4—*Contd.*

(1)	(2)	(3)
18 Provisions for the women welfare centre at Melachur	100	33,750
19 Construction of a well at Jayanti colony	30	2,200
20 Provision for two irrigation wells in Melachur Yanadi colony	120 acres	2,390
21 Repairs to the tank at Melachur Yenadi colony	..	2,000
22 Provision for the completion of road work at Melachur colony	60	11,337
23 Construction of a bath room at Jayanti colony	30	450
New Schemes		
24 Education	393	2,160

STATEMENT VI—4—*Concld.*

(1)	(2)	(3)
25 Maintenance of children's Parks and roads at Jayanti and Sugalimitta	58	8,636
26 Housing for Vimukthajatis	402	54,718
27 Cottage Industries	89	5,850
28 Sinking of wells	9	11,550
29 Maintenance of women welfare centre at Sugalimitta	100	36,550
30 Medical Aid	46	1,195
31 Agriculture (Supply of Bulls)	19	5,100
32 Supply of clothing	1,164	8,000
33 Land colonisation scheme at Erramareddipalle village	50	1,19,262

Sources : 1 Note from the District Social Welfare Officer, Chittoor
2 Note from the District Employment Officer, Chittoor
3 Note from the Liasion Officer and Assistant Womens' Welfare Officer
4 District Administration Report of Collector, 1961-62

CHAPTER VII

EDUCATION

According to the 1961 Census, 20.94% of the total population of the district are literate and educated persons. The percentages of literates among males and females are 31.58% and 9.82% respectively. The following statement gives the total population, the total number and percentage of literates by sex in the Total, Rural and Urban areas of the District and each taluk.

STATEMENT VII-1

STATEMENT SHOWING THE TOTAL POPULATION, THE TOTAL NUMBER AND PERCENTAGE OF LITERATES BY SEX IN THE TOTAL, RURAL AND URBAN AREAS OF THE DISTRICT AND EACH TALUK

District / Taluk	Total Rural Urban	Total population			Literates			Percentage		
		Persons	Males	Females	Persons	Males	Females	Persons	Males	Females
(1)	(2)	(3)	(4)	(5)	(6)	(7)	(8)	(9)	(10)	(11)
CHITTOOR DISTRICT	T	1,914,639	978,453	936,186	400,880	308,968	91,912	20.94	31.58	9.82
	R	1,695,038	865,110	829,928	301,553	242,772	58,781	17.79	28.40	7.08
	U	219,601	113,343	106,258	99,327	66,196	33,131	45.23	58.40	31.18
Chittoor Taluk	T	229,366	116,476	112,890	61,954	45,843	16,111	27.01	39.36	14.27
	R	181,490	92,044	89,446	38,330	30,771	7,559	21.12	33.43	8.45
	U	47,876	24,432	23,444	23,624	15,072	8,552	49.34	61.69	36.48
Bangarupalem Independent Sub-Taluk	T	111,439	56,825	54,614	23,982	18,911	5,071	21.52	33.28	9.29
	R	111,439	56,825	54,614	23,982	18,911	5,071	21.52	33.28	9.29
	U	..	..	..	..	..	..	..	..	..
Palmaner Taluk	T	111,207	56,674	54,533	19,241	15,095	4,146	17.30	26.63	7.60
	R	101,342	51,723	49,619	15,198	12,492	2,706	15.00	24.15	5.45
	U	9,865	4,951	4,914	4,043	2,603	1,440	40.98	52.58	29.30
Kuppam Independent Sub-Taluk	T	97,065	48,986	48,079	14,023	11,191	2,832	14.45	22.85	5.89
	R	87,793	44,257	43,536	10,109	8,613	1,496	11.51	19.46	3.44
	U	9,272	4,729	4,543	3,914	2,578	1,336	42.21	54.51	29.41
Punganur Taluk	T	168,850	85,994	82,856	29,324	23,135	6,189	17.37	26.90	7.47
	R	155,044	79,071	75,973	24,542	19,986	4,556	15 83	25.28	6.00
	U	13,806	6,923	6,883	4,782	3,149	1,633	36.54	45.49	23.73
Madanapalle Taluk	T	227,824	117,812	110,012	40,731	31,427	9,304	17.88	26.68	8.46
	R	203,438	105,048	98,390	29,157	24,022	5,135	14.33	22.87	5.22
	U	24,386	12,764	11,622	11,574	7,405	4,169	47.46	58.01	35.87
Vayalpad Taluk	T	214,119	110,383	103,736	43,933	34,727	9,206	20.52	31.46	8.87
	R	206,103	106,205	99,898	41,006	32,700	8,306	19.90	30.79	8.31
	U	8,016	4,178	3,838	2,927	2,027	900	36.51	48.52	23.45
Chandragiri Taluk	T	200,375	103,889	96,486	62,378	45,775	16,603	31.13	44.06	17.21
	R	138,545	71,063	67,482	31,337	24,553	6,784	22.62	34.55	10.05
	U	61,830	32,826	29,004	31,041	21,222	9,819	50.20	64.65	12.12
Kalahasti Taluk	T	165,571	84,550	81,021	32,549	24,969	7,580	19.66	29.53	9.36
	R	139,111	71,198	67,913	22,018	17,728	4,290	15.83	24.90	6.32
	U	26,460	13,352	13,108	10,531	7,241	3,290	39.80	54.23	25.10
Satyavedu Taluk	T	142,377	71,985	70,392	21,938	17,701	4,237	15.41	24.59	6.02
	R	142,377	71,985	70,392	21,938	17,701	4,237	15.41	24.59	6.02
	U	..	..	..	..	..	..	..	..	..
Puttur Taluk	T	246,446	124,879	121,567	50,827	40,194	10,633	20.62	32.19	8.75
	R	228,356	115,691	112,665	43,936	35,295	8,641	19.24	30.51	7.67
	U	18,090	9,188	8,902	6,891	4,899	1,992	38.09	53.32	22.38

Thus Chittoor district recorded a proportion slightly lower than the State average of 21.19% literates and educated persons. In the urban areas of the district, however, 58.40% among males and 31.18% among females are literates. Even among the literate and educated persons, mere literates *i.e.*, those who can just read and write a simple letter constituted roughly 58%, while those having the Primary or Junior Basic qualification form the next larger category and constitute 35.51% of the literates. The remaining 6.69% of the literate and educated persons possess qualifications of the Matriculation or higher level. In the rural areas of the district the picture is more discouraging because nearly two-thirds of the literate and educated persons are mere literates while only 3.7% of the literates possess Matriculation or higher qualification. On the other hand, in the urban areas only 38% of the literate and educated persons are mere literates. Matriculates form about 13% of the literate and educated persons in the urban areas while 1.7% are graduates or post-graduates and only 0.4% have technical degrees or diplomas equal to degree or post-graduate degree. In absolute numbers 1,581 males 144 females are graduates or post-graduates and 309 males 57 females have a technical degree or an equivalent diploma compared to the total urban population of 113,343 males and 106,258 females. Among the technical degree or equivalent diploma holders those with teaching qualifications constitute the largest number with 180 males and 42 females. The next numerous category representing those with engineering qualifications has 77 males and 1 female. 45 males and 14 females possess a medical degree or diploma. Agriculture and Veterinary degrees or diplomas account for 35 males and 42 females respectively. Out of the total rural population of 865,110 males and 829,928 females, only 10,363 males and 834 females possess the Matriculation or higher qualification. Among these the number of degree, post-graduate degree or technical degree holders is negligible.

The following statement shows the number of institutions, the number of scholars and the number of teachers under each category of educational institutions as on 31-3-1961.

STATEMENT VII—2

Type of institution	No. of institutions	Scholars		Teachers	
		Boys	Girls	Males	Females
(1)	(2)	(3)	(4)	(5)	(6)
Primary schools	3	83	58	..	4
Primary Schools (Junior Basic)	83	4,696	2,534	158	46
Primary Schools (Non-basic)	1,996	97,199	51,086	3,448	649
Senior Basic Schools	6	884	508	35	13
Middle schools	37	2,866	795	197	28
Post-basic, high or higher secondary schools	55	19,158	4,661	898	146
Training Schools (Basic)	3	401	183	20	6
Training Schools (Non-basic)	2	136	147	5	5
Schools for oriental studies	4	338	105	25	..
Adult literacy centres	101	1,898	87	..	..
Arts and Science Colleges	3	1,908	110	225	11
Arts and Science Colleges for women	1	..	174	1	32
Engineering Colleges	1	201	..	8	..
Medical Colleges	1	46	4	5	..
Veterinary Colleges	1	284	3	46	1

There are only 4 high schools meant exclusively for girls in the district; two of them are located in Chittoor town, one at Madanapalle and the other at Tirupati. The only Basic Training School for women in the district is situated in Kalahasti and has a strength of 151 girl students. Chittoor Madanapalle, Vayalpad, Chandragiri and Puttur taluks only have 5 or more high or higher secondary schools for boys while in the other taluks the number is less, the figure being only one each in Palmaner, Kuppam and Kalahasti taluks. Of the 88 Basic schools in the district, Puttur taluk has the largest number of 37 followed by Kalahasti taluk with 24; Chandragiri taluk has 7 such schools while all the other taluks except Bangarupalem and Kuppam Independent Sub-Taluks have each three such schools or less. There is a concentration of adult schools in Puttur, Vayalpad and Kalahasti taluks.

The Sri Venkateswara University was established at Tirupati on 2nd September, 1954. It was originally started as a residential and teaching University. During 1956 the colleges in Chittoor, Cuddapah, Kurnool, Anantapur and Nellore districts were affiliated to this University. During 1959-60 M. A. and M. Sc. degree courses were introduced in the place of B. A. and B. Sc. (Hons.) courses; the subjects for these courses cover Physics, Chemistry, Zoology, Mathematics, Botany, Geology, Psychology, History, Sanskrit, Telugu and Urdu. Research facilities also are available for most of these subjects. A library was opened in this university during 1955. In the first annual convocation of this University held at Tirupati in 1958, 560 scholars received their

degrees. During the year 1957–58 colleges of Veterinary Science, Medicine and Engineering were also started. During 1959–60 the total strength of the university including that of the 14 affiliated colleges was 7,466 students excluding the number of scholars in the four schools for oriental studies which were also affiliated to this university. It may incidentally be noted that the Besant Theosophical College is the oldest Arts and Science College in the district. It was established in 1915 and was affiliated to the Madras University till 1956–57.

The Sri Venkateswara Government Polytechnic at Tirupati was established during 1957–58 in the buildings purchased from Tirumalai-Tirupati Devastanam authorities at a cost of Rs. 9.56 lakhs. This institution started with a strength of 126 students which gradually increased to 463 in 1960-61. A sum of Rs. 4.82 lakhs was provided during 1960–61 under the Second Plan for completing the purchase of equipment and for meeting the recurring expenditure. The total amount spent on this institution during the Second Plan period was Rs. 20.36 lakhs.

According to the recommendation of the Central Working Group on Technical Education, a Junior Technical School attached to the Government Polytechnic at Tirupati was started in 1960–61 with 51 students. An amount of Rs. 2 lakhs was provided under the Second Plan for this Junior Technical School. However, only Rs. 14,400 was spent during the Second Plan period.

During the Second Plan period active steps were taken to increase the educational facilities in the district by establishing more Primary, Middle and High Schools. The following table indicates the growth in the number of institutions of Primary and Secondary education and the corresponding increase in the enrolment figures. It will be seen that against 1,720 schools for Primary education at the beginning of the Second Plan, there were 1,995 Primary Schools at the end of the Plan period. The enrolment during this period increased by 14,046. Similarly the number of schools for Secondary education which was 37 at the beginning of the Second Plan increased to 84 at the end of the Plan period. The enrolment in these schools increased by 6,811.

STATEMENT VII–3

Name of Block	Primary Education				Secondary Education			
	No. of Schools		Enrolment		No. of Schools		Enrolment	
	1955-56	1960-61	1955-56	1960-61	1955-56	1960-61	1955-56	1960-61
(1)	(2)	(3)	(4)	(5)	(6)	(7)	(8)	(9)
Chittoor	120	110	7,890	11,910	5	7	4,202	4,635
Gangadharanellore	31	88	1,955	5,273	..	3	..	460
Chowdepalle	58	78	3,860	6,026	1	3	246	771
Ramakuppam	64	94	4,191	3,991	..	2	..	211
Kuppam	25	46	2,016	2,993	1	1	570	726
Madanapalle	62	76	6,062	7,198	3	5	2,477	2,378
Kothakota	34	49	2,629	3,794	1	2	270	396
Thamballapalle	39	58	2,567	3,317	..	2	..	169
Vayalpad	57	88	4,787	6,857	1	11	520	1,814
Kalikiri	63	118	4,903	7,709	1	1	504	521
Chinnagottigal	67	101	5,768	6,234	1	3	631	881
Pulicherla	76	89	4,201	7,570	1	3	1,100	1,184
Chandragiri	92	96	10,997	12,138	5	8	2,469	3,965
Kalahasti	79	83	5,419	6,188	2	3	948	1,047
Katur	75	88	4,207	5,167	..	1	..	102
Puttur	57	59	4,787	4,382	2	4	778	978
Karvetinagar	74	82	4,565	4,916	1	2	236	487
Nagari	43	54	6,082	5,011	1	8	508	1,016
*Pallipat	207	..	17,223	..	4	..	1,579	..
Satyavedu	N.A.	78	N.A.	5,496	..	2	..	669
Pisatur (Non-blocks)	N.A.	82	N.A.	5,471	..	2	..	369
Irala	77	88	1,606	6,000	2	2	780	876
Penumur	87	97	1,712	6,129	2	4	266	686
Bangarupalem	80	78	4,020	5,022	1	1	107	302
Palmaner	44	50	3,497	3,979	1	2	582	688
Punganur	57	65	3,716	5,346	1	2	456	655
Total	1,720	1,995	134,181	148,227	37	84	19,229	26,040

* Since transfered to Madras State

In addition to the promotion of Primary and Secondary education an amount of Rs. 94.1 lakhs was spent on the development of University Education through the Colleges attached to Sri Venkateswara University in Chittoor District. The amount spent on the expansion of women's education and training of women teachers was Rs. 1.03 lakhs during the Second Plan period. In the Sri Venkateswara Government Polytechnic, Tirupati and in the Junior Technical School attached to it as many as 660 pupils were admitted for the Technical courses during the years 1957–58 to 1960–61. A sum of Rs. 20.51 lakhs was spent on these Technical institutions during the Second Plan period. The following statement shows the expenditure incurred on the various educational schemes in the district during the Second Plan period.

STATEMENT VII—4

EDUCATIONAL SCHEMEMS IMPLEMENTED IN THE DISTRICT DURING THE SECOND PLAN PERIOD

Name of the scheme	Expenditure during Second Five Year Plan (in lakhs of Rupees)
(1)	(2)
1 Primary Education	3.61
2 Secondary Education	7.59
3 University Education	94.08
4 Training Schools for Men	0.57
5 Women's Education Expansion including Attendance Scholarships and Training of Women Teachers ..	1.03
6 Technical Education	20.51
7 Supply of mid-day meals to poor children in Samithi Blocks ..	0.03
Total ..	128.02

Source :-1 Statistical Abstract of Andhra Pradesh, 1960–61

2 Statements furnished by District Educational Officer, Chittoor and the Inspectress of Girls Schools, Nellore and the Director of Public Instruction, Andhra Pradesh

3 Second Five Year Plan, Chittoor District-Review of Progress 1956–61 by Zilla Parishad, Chittoor

CHAPTER VIII

HEALTH

Birth and Death Rates during 1951–60:

The registered birth rate in Chittoor district which was 26.40 per 1000 population declined to 17.55 in 1960. The death rate also came down from 13.41 in 1951 to 6.80 in 1960. Though these registered birth and death rates are obviously incredible and unreliable due to the defective registration of vital events in the State, yet it cannot be doubted that the birth and death rates have declined considerably during the decade 1951–61. The reduction in the death rate is due to an all round improvement in the health conditions of the district and the decrease in the number of deaths due to cholera, malaria, fevers other than malaria, respiratory diseases, dysentery and diarrhoea during this decade is remarkable. Even the infant death rate which was 122.15 per 1000 live births in 1951 came down to only 77.50 in 1960 mainly due to improved maternity and child health facilities in the district. However, the maternity mortality rate (number of maternal deaths per 1000 live and still births) which was 5.30 in 1951 did not record any significant decrease during the decade and stood at 5.41 in 1959 and 3.69 in 1960. It is difficult to understand why the maternal mortality rate which came down to very low figure of only 2.64 in 1957 should have gone up again in subsequent years. Perhaps inaccurate reporting of maternal deaths is mainly responsible for the fluctuation in the maternal death rates from year to year. The following statement shows the registered birth and death rates, infant death rates and the maternal mortality rates observed in Chittoor district for each year from 1951 to 1960.

STATEMENT VIII—1

Year	Registered birth rate per 1000 of population	Registered death rate per 1000 of population	Number of infant deaths per 1000 live births	Number of maternal deaths per 1000 births (live and still)
(1)	(2)	(3)	(4)	(5)
1951	26.40	13.41	122.15	5.30
1952	24 59	15.14	106.07	5 60
1953	22.20	14.85	112.58	5.41
1954	24.00	12.04	101.70	6.77
1955	24.80	10.88	100.95	4.91
1956	25.01	9.71	90 79	3.77
1957	21 80	9.01	89.15	2 64
1958	16 83	6.94	71.67	3.38
1959	19.51	7 62	77.29	5.41
1960	17.55	6 80	77.50	3.69

The number of births and deaths due to various causes for the decennium 1951 to 1960 are given in Table 1.1 of Series 1–Vital Statistics under Administrative Statistics, in Part II of this book.

Public Health Activities:

There are 78 Maternity and Child Health Centres functioning in Chittoor district out of which 5 are under the Zilla Parishad, 24 in Samithis, 2 under Panchayat Boards, 6 in Municipalities, 32 in Community Development Blocks (Primary Health Centres and Sub-Centres), 4 under Women's Welfare Department, 3 in rural backward areas, while the Red Cross and a Missionary Organisation are maintaining one each. Each Maternity and Child Health Centre is in charge of one qualified Maternity Assistant and an Ayah. There are 3 Women Medical Officers and 28 Health visitors in this district. 14 of the Maternity and Child Health Centres (including Primary Health Centres) are aided by UNICEF. Milk feeding programme is in operation in all the Medical and Child Health Centres in this district.

Under the Second Five Year Plan, programmes for health development in this district were taken up through the schemes for training of dais, organisation of Rural Family Planning Clinics and effective propaganda and health education work. During the Second Plan period as many as 133 dais were trained at a cost of Rs. 2,969 as detailed below:

STATEMENT VIII—2

Name of the Primary Health Centre where training was held	Number of Dais trained
1 Punimangadu—Pallipat Block *	39
2 Garnimitta—Kalikiri Block	10
3 Yerrakotapalle—Vayalpad Block	30
4 Pulicherla—Pulicherla Block	24
5 Chowdepalle—Chowdepalle Block	30
Total:	133

*This Block and Primary Health Centre was transferred to Madras State under Pataskar's Award from 1—4—1960

Eight Rural Family Planning Clinics at a cost of Rs. 35,789 were organised during the Second Plan period at the following Primary Health Centres:

STATEMENT VIII–3

1 Punimangadu—Pallipat Block
2 Nagari—Nagari Block
3 Renigunta—Chandragiri Block
4 Pulicherla—Pulicherla Block
5 Garnimitta—Kalikiri Block
6 Chinnagottikallu—Chinnagottikallu Block
7 Yerrakotapalle—Vayalpad Block
8 Chowdepalle—Chowdepalle Block

Out of these eight Rural Family Planning Clinics, the clinic at Punimangadu of Pallipat Block was transferred to Madras State on 1-4-1960.

To facilitate Health propaganda and Education work an amount of Rs. 21,372 was spent on the maintenance of a jeep (with a driver) for the use of the District Health Officer during the period.

In addition to these, the National Malaria Eradication Programme, Expanded Nutrition Programme and B. C. G. Vaccination Campaign were also implemented in this district as regional programmes.

Under the National Malaria Eradication Programme a District Unit was functioning at Chittoor as its headquarters, with four sub-units at Chittoor, Palmaner, Punganur and Madanapalle. Besides these sub-units, 2 more sub-units one at Kalahasti and another at Puttur were functioning under the control of the unit at Sullurpet of Nellore district. Spleen survey was conducted in as many as 122 villages and infant parasite survey in 39 villages. As many as 33,486 tablets of Chloraquin, Alveches and Pertoquine were distributed in the district. The total cost of National Malaria Eradication Programme in this district works out to Rs. 2.39 lakhs during the Second Plan period.

The following statement shows the expenditure and achievements under different Public Health Programmes in the district during the Second Plan period 1956-61.

STATEMENT VIII–4

Name of the scheme	Expenditure during 1956-61	Item	Achievement (No. of Units)
(1)	(2)	(3)	(4)
	Rs.		
Dais training	2,969	Dais trained	133
Health propaganda and publicity	21,372	Jeep with driver	1
Rural Family Planning Clinics	35,789	Family Planning Clinics opened	8
National Malaria Eradication Programme	239,002	(a) Spleen survey in villages	122
		(b) Infant parasite survey in villages	39
		(c) Tablets distributed	33,486
B. C. G. Vaccination (A composite scheme for the district)	..	..	..

Medical Facilities :

There are 4 Government hospitals in the district including the district headquarters hospital at Chittoor, the other three being at Madanapalle, Palmaner and Kalahasti. All the other taluk headquarters except Bangarupalem, have Government dispensaries. Besides these medical institutions there are 22 Local Fund dispensaries distributed among Puttur, Vayalpad, Satyavedu, Madanapalle, Palmaner, Bangarupalem and Chandragiri taluks. Punganur taluk has in addition two rural dispensaries and a Panchayat Samithi dispensary. Of the 7 Primary Health Centres (under the Medical Departmet) in the district four are situated in Vayalpad taluk while Madanapalle, Chandragiri and Punganur have one each. The Union Mission Tuberculosis Hospital at Arogyavaram (Madanapalle taluk) and the Rajkumari Amrit Kaur Tuberculosis Hospital at Madanapalle are very important and attract patients from all over the country. The Marry Lott Lyles Hospital at Madanapalle which is equally important is associated with Dr. Annie Besant. The Leprosy Hospital at Akkarampalle in Chandragiri taluk with a bed strength of about 100 is under the control of the Superintendent, Ram Narian Ruia Hospital, Tirupati. The E. N. T. Clinic and the Dental Clinic in the district headquarters hospital are functioning satisfactorily while the Venereal Diseases Clinic, the Eye Clinic and Blood Bank do not seem to be functioning properly for want of equipment, buildings, etc.

There are rural medical practitioners in minor and major panchayats of this district under the control of the Secretary, Zilla Parishad and are rendering useful services in the rural areas.

Three Family Planning Clinics attached to the district headquarters hospital, Chittoor and the Government Hospitals at Madanapalle and Kalahasti are functioning satisfactorily. Vasectomy and sterilization operations are being done by the medical officers in charge of these clinics.

As Renigunta and the surrounding area is developing industrially an Employees' State Insurance Dispensary was opened at this place and is functioning satisfactorily.

The Government Headquarters Hospital, Chittoor, is also a training centre for Auxiliary Nurse Midwives while the Government Hospital at Madanapalle is a training institution for Maternity Assistants.

In Chittoor district there are 425 registered Medical Practitioners of whom 69 are Allopathic, 220 Ayurvedic, 129 Homeopathic and 7 Unani, according to the data furnished by the Director of Medical Services and the Special Officer, Indian Medicine Department. As per the occupational returns of the 1961 Census, however, 774 persons have been recorded as physicians in Chittoor district out of whom 99 are Allopathic, 275 Ayurvedic, 84 Homeopathic and 316 other physicians.

The following statement shows the distribution of Government hospitals and dispensaries, the number of doctors and the number of beds available during 1960-61 in the district.

STATEMENT VIII—5

Type of Medical Institution	Number of institutions	Number of doctors	No. of beds available		
			Males	Females	Total
(1)	(2)	(3)	(4)	(5)	(6)
Allopathic:					
Hospitals (General)	15	59	764	495	1,259
Dispensaries (General)	34				
Hospitals for special treatment	3				
Ayurvedic Dispensaries:					
Government	1	1	..	..	...
Local Bodies	15	15	..	..	..

The following table gives the average number of beds, doctors, dentists, and nurses, midwives and health visitors per 100,000 population in the district.

STATEMENT VIII—6

	Number	Per 100,000 Population
Beds	1,259	66
Doctors	774	40
Dentists	4	Less than 1
Nurses, Midwives & Health Visitors	396	21

The total number of in-patients in the Government Hospitals and Dispensaries (Allopathic) was 30,496 including 6,266 children during 1960-61. The number of out-patients treated during this period in these hospitals and dispensaries was roughly 8.73 lakhs. The Ayurvedic Dispensaries (Government and Local Bodies) in the district catered to the needs of about 90,000 patients during the same year.

During the Second Plan period much emphasis was laid on the expansion of medical facilities in the district. The main directions in which expansion took place were through the provision of additional medical facilities in the rural areas, improving the special clinics at the District Headquarters Hospital and increasing the facilities in the existing rural medical institutions. Training of auxiliary medical personnel was also undertaken in the District Headquarters Hospital. Under this scheme 45 compounders, 192 midwives and 67 auxiliary nurse midwives were trained during the Second Plan period.

Six Primary Health Centres were also established with 3 Sub-Centres attached to each of the Primary Health Centres. The number of Primary Health Centres was 7 at the end of the Second Plan period. The following statement shows the places where the six Primary Health Centres established during the Second Plan period are located, the Blocks in which they lie and the places where the Sub-Centres are situated.

STATEMENT VIII—7

Primary Health Centre	Name of Block	Date of opening	Location of Sub-Centres
(1)	(2)	(3)	(4)
Garnimitta	Kalikiri	1956	Thatiguntapalle, Mahal and Nuthankalva
Pulicherla	Pulicherla	31-10-1958	Oddepalle, Seshapuram and Damalcheruvu
Yerrakotapalle	Vayalpad	23-3-1959	Amelepalle, Mirripadu and Manchur
Renigunta	Chandragiri	1-11-1959	Gajulamandyam, Tiruchanur and Karakambedu
Chinnagottigal	Chinnagottigal	20-3-1959	Udayamanikyam, Nerabailu and Thalupula
Chowdepalle	Chowdepalle	20-3-1959	Cherukuvaripalle, Kanduru and Nelapalle

In addition to the starting of Primary Health Centres, the bed strength of the District Headquarters Hospital was also raised from 150 to 162. Further, in Government Hospital, Tirupati, the bed strength was increased from 50 to 100, in the Government Hospital, Madanapalle from 40 to 52 and in the Government Hospital, Palmaner from 16 to 28 during the Second Plan period. At the District Headquarters Hospital a Tuberculosis Clinic, an E. N. T. Clinic, a Dental Clinic, an Eye Clinic, a Family Planning Clinic and a Venereal Diseases Control Clinic were organised. The Leprosy Control Clinic at Tirupati continued to function during the period. A clinic exclusively for affording medical facilities to the non-gazetted officers and their families was also started. In addition to the Family Planning Clinic at the District Headquarters Hospital, Family Planning Clinics were started at Tirupati and Madanapalle. With a view to improving medical facilities in the existing Local Fund Dispensaries, 5 Local Fund Dispensaries were provincialised during the Second Plan period. An amount of Rs. 6.1 lakhs was spent on the medical schemes implemented in the district during the Second Plan period.

The following statement shows the list of programmes implemented together with the particulars of expenditure and physical achievements.

STATEMENT VIII—8

	Name of the Scheme	Expenditure during 1956-61	Item	Achievement (No. of Units)
	(1)	(2)	(3)	(4)
		Rs.		
1	Training of auxiliary Nurse Midwives and Midwives	1,56,841	Midwives trained Auxiliary Nurse Midwives trained	192 67
2	Training of Compounders	6,235	Compounders trained	45
3	Tuberculosis Sanatorium and Clinic	42,032	Tuberculosis Clinic	1
4	Provincialisation of Local Authority Medical institutions	90,810	Local Fund Dispensaries Provincialised	5
5	E. N. T. Clinic	11,908	E. N. T. Clinic	1
6	Dental Clinic	20,040	Dental Clinic	1
7	Eye Clinic	13,690	Eye Clinic	1
8	Family Planning Clinic	10,532	Family Planning	3
9	Leprosy Control	26,444	Leprosy Centre	1
10	Primary Health Centres	72,510	Primary Health Centres started	6
11	Venereal Diseases Control	3,886	Venereal Diseases Clinic	1
12	District Laboratories	1,394	District Laboratory	1
13	Mofussil Hospitals	1,53,379	..	..

Sources: District Medical Officer Chittoor

Collector, Chittoor

District Health Officer, Chittoor

Second Five Year Plan-Chittoor District-Review of Progress 1956-61 issued by Zilla Parishad, Chittoor

CHAPTER IX

AGRICULTURE

Rainfall :

Chittoor District receives an average annual rainfall of 85.9 *cms. (33.81 inches). It is served both by the North-East and South-West monsoons. The Plateau taluks of Madanapalle, Vayalpad, Punganur and Palmaner get more rains during the South-West monsoon period (June to September) than during the North-East monsoon period. Kalahasti, Puttur, Chandragiri, Chittoor and Palmaner generally have a higher rainfall than the district average. The following statement shows the average monthly rainfall in Chittoor district for the years 1951 to 1960.

STATEMENT IX—1

Year	January	February	March	April	May	June	July	August	September	October	November	December	Annual
(1)	(2)	(3)	(4)	(5)	(6)	(7)	(8)	(9)	(10)	(11)	(12)	(13)	(14)
Normal rainfall	17.7	9.3	8.9	26.4	50.8	60.7	75.3	104.6	136.8	135.3	144.5	45.3	815.6
1951	..	..	..	..	..	..	..	..	..	..	..	..	..
1952	..	..	..	..	..	..	..	..	..	..	..	..	..
1953	..	..	..	..	..	60.0	76.2	96.5	130.1	376.0	73.7	2.5	815.0
1954	40.6	..	12.7	7.6	58.4	34.6	238.8	89.9	32.1	294.6	..	129.5	938.8
1955	34.6	..	..	17.8	160.0	31.2	119.4	81.3	149.7	91.4	63.5	48.3	797.2
1956	5.1	..	..	53.3	66.0	76.2	60.0	60.7	142.2	218.4	91.4	38.1	811.4
1957	..	..	17.8	5.1	27.9	30.5	45.7	55.9	71.1	76.2	180.3	..	510.5
1958	2.5	2.5	7.5	22.9	55.9	29.3	16.6	203.7	78.6	260.9	137.1	18.5	836.0
1959	0.5	10.3	..	17.8	38.0	62.3	40.8	63.5	111.3	82.5	78.2	39.0	544.2
1960	1.0	..	4.6	6.3	31.7	72.1	115.5	21.8	201.5	68.9	264.1	11.5	799.0

The average number of rainy days is about 45 per year for the district as a whole.

Soils :

The soils in the district can be classified into three categories, namely, black soil, red soil, and mixed soil. The major part of the district has red soil containing loam and sand. The irrigated loamy soils are suitable for the cultivation of paddy, sugarcane, irrigated groundnut and irrigated ragi. Though the district has no perennial rivers or major irrigation projects, considerable area is irrigated under tanks, wells and spring channels because the sub-soil water is not very deep.

Land Utilisation :

The following statement shows the pattern of land utilisation in the district for the years 1951-52, 1956-57 and 1960-61.

STATEMENT IX—2 †

(Figures in acres)

	1951-52	1956-57	1960-61
Total geographical area	3,769,290	3,769,290	3,450,017
Forests	523,721 (13.89)	943,917 (25.04)	775,153 (22.47)
Barren and uncultivable land	934,700 (24.80)	671,105 (17.80)	564,686 (16.37)
Land put to non-agricultural uses	350,831 (9.30)	149,997 (3.98)	210,502 (6.10)
Cultivable waste	434,689 (11.53)	401,085 (10.64)	272,670 (7.90)
Permanent pastures	45,536 (1.21)	74,186 (1.97)	121,343 (3.52)
Miscellaneous tree crops and groves not included in net area sown	57,727 (1.53)	34,957 (0.93)	30,915 (0.90)
Current fallows	490,577 (13.02)	404,545 (10 73)	314,016 (9.10)
Other fallows	168,692 (4.48)	112,385 (2.98)	110,152 (3.19)
Net area sown	762,817 (20.24)	977,113 (25.93)	1,050,580 (30.45)

* Based on rainfall records of 80 years according to the District Statistical Officer, Chittoor.

† The figures in brackets in Statement IX-2 indicate the percentages to total geographical area and the data are collected from the Season and Crop Reports of Andhra Pradesh

It is observed that the net sown area which was only 7.63 lakhs acres in 1951-52 gradually increased to 9.77 lakhs acres in 1956-57 and 10.51 lakhs acres in 1960-61. In terms of proportion to total geographical area, the net sown area constituted 20.24% in 1951-52, 25.92% in 1956-57 and 30.45% in 1960-61. This increase is mostly due to the implementation of various schemes under the Five Year Plans to bring more area under cultivation. Evidently the area under cultivable waste, current fallows and other fallows has reduced during this period and there is a considerable reduction in the area under barren and uncultivable land from 1951-52 to 1960-61. This category of land use which accounted for about 25% on the total geographical area in 1951-52 forms about 16% only of the total geographical area in 1960-61.

Irrigated area under different sources:

Even the irrigated area has shown considerable increase during the period 1951-52 and 1960-61. The net irrigated area which was only 1.74 lakhs acres in 1951-52 increased to 3.38 lakhs acres in 1956-57 and 3.55 lakhs acres in 1960-61. The gross irrigated area has recorded a higher increase because the area irrigated more than once which was only 0.26 lakhs acres in 1951-52 increased to 1.21 lakhs acres in 1960-61. The medium projects executed during the First and Second Plan periods, namely, (1) restoration of Siddalagandi Cheruvu, (2) Malli Madugu Reservoir, (3) Kalangi Reservoir, (4) Kalyani Reservoir and (5) Kalahasti anicut left bank canal scheme are to some extent responsible for this increase in irrigated area. However, tanks still form the major source of irrigation in the district. The area irrigated by tanks tripled itself from only 0.76 lakh acres in 1951-52 to 2.26 lakhs acres in 1960-61. The area irrigated by other sources *i. e.*, mostly spring channels, also increased appreciably from less than ten thousand acres* only in 1951-52 to more than 38 thousand acres in 1960-61. The following statement shows the area irrigated under different sources of irrigation for the years 1951-52, 1956-57 and 1960-61.

STATEMENT IX—3

Source of irrigation	Area irrigated in acres		
	1951-52	1956-57	1960-61
Canals	*8,307	*13,082	N.A.
Tanks	75,643	2,15,880	2,26,351
Wells	89,209	88,763	90,478
Other sources (mostly spring channels)	1,096	20,524	38,412
Gross irrigated area	2,00,181	5,06,929	4,76,316
Area irrigated more than once	25,926	1,68,680	1,21,075
Net irrigated area	1,74,255	3,38,249	3,55,241

Crops-area and production :

The major cereal crops of the district are rice, ragi and bajra with 3.2 lakh acres, 1.7 lakh acres and 1.5 lakh acres under these crops respectively. Rice is grown in all the taluks but is particularly important in Kalahasti, Satyavedu, Puttur, Vayalpad Chittoor and Madanapalle taluks. Palmaner taluk has about 1/3rd of the total acreage under ragi in the district while Punganur and Madanapalle taluks also have considerable areas under this crop. About 2/3rds of the area under bajra is concentrated in Madanapalle and Vayalpad taluks which have about 50,000 acres each under the crop. Satyavedu and Puttur are the only two other taluks which have an acreage of more than 10,000 under bajra. Jowar is an important crop in Chittoor and Palmaner taluks which together account for about half the area under the crop in the district which is about 60,000 acres. Pulses are not grown to a significant extent in Chittoor district. The area under all pulses is roughly 70,000 acres of which more than 60,000 acres are under horsegram. Among oil seeds groundnut is important in Chittoor district and the total acreage under this crop is more than 2.5 lakh acres. Vayalpad, Madanapalle and Chittoor taluks are particularly important for this crop and each has about 50,000 acres under groundnut. Sugarcane is the only other commercial crop of the district with about 20,000 acres. Chittoor taluk alone accounts for more than half of the area under sugarcane while Punganur, Madanapalle and Chandragiri have about 2,000 acres each under this crop. The following statement shows the acreage under important crops for the years 1951-52, 1956-57 and 1960-61 in Chittoor district.

STATEMENT IX—4

Crop	(Figures in acres)		
	1951-52	1956-57	1960-61
Rice	126,941	339,484	320,330
Pulses	28,337	55,766	73,330
Total cereals and millets	485,945	732,409	748,127
Total basic foodgrains	514,282	788,175	821,427
Sugarcane	21,165	19,958	24,439
Fruits and vegetables	31,440	37,471	39,299
Total foodcrops	582,324	861,927	901,967
Groundnut	204,521	279,677	275,776
Total non-food crops	229,367	304,099	298,509
Area sown more than once	48,874	188,913	149,896
Gross cropped area	811,691	1,166,026	1,200,476
Net cropped area	762,817	977,113	1,050,580

* It is understood that these figures published in the Season & Crop Reports are not correct. Due to a mistake in classification these areas were shown under 'Canals' while actually almost the entire area represented by these figures should have been included under 'Other sources'.

It is observed that there has been a significant increase in the area under all important crops during the period 1951-52 to 1960-61. However, in the case of rice there is decline in the acreage from 3.39 lakhs acres in 1956-57 to 3.20 lakh acres in 1960-61 and also in the case of groundnut to a smaller extent mainly due to unfavourable seasonal conditions. All the same the production of rice in 1960-61 recorded a slight increase over the production in 1956-57.

Crop cutting exeperiments based on random sampling method are being conducted in this district to estimate the average yield of important crops like rice, ragi, bajra, sugarcane and groundnut in an objective way. The average yield per acre and the estimated outturn of these crops based on the results of the crop cutting experiments for each year from 1955-56 to 1960-61 are given in the following statement:

STATEMENT IX—5

Year	Rice		Ragi		Bajra	
	Average yield in lbs. per acre	Production (in tons)	Average yield in lbs. per acre	Production (in tons)	Average yield in lbs. per acre	Production (in tons)
1955-56	1,199	146,880	512	36,210	502	35,250
1956-57	1,194	180,920	1,326	96,290	719	48,660
1957-58	1,183	146,038	722	51,985	509	29,419
1958-59	1,197	173,550	1,108	89,590	684	47,320
1959-60	1,502	185,860	1,366	97,850	450	28,670
1960-61	1,333	190,604	611	45,375	620	41,553

Year	Groundnut (unshelled nuts)		Sugarcane	
	Average yield in lbs. per acre	Production (in tons)	Average yield in lbs. (Gur) (per acre)	Production (Gur) (in tons)
1955-56	896	97,480	6,933	69,480
1956-57	918	114,670	8,198	73,050
1957-58	851	118,055	7,747	83,407
1958-59	840	94,300	7,825	70,340
1959-60	840	96,390	8,512	85,470
1960-61	840	103,420	7,048	76,890

It is seen that the production of rice has generally been progressively increasing from 1955-56 onwards while in the case of other crops, the production has been fluctuating from year to year probably because of varying rainfall and seasonal conditions.

Crop calendar:

The following statement shows the time-table of agricultural operations in the district in a normal year:

STATEMENT IX—6

Crop	Sowing	Harvesting
Paddy - I Crop	June-August	December-January
II Crop	December-January	April-May
Ragi (Irrigated)	(i) January	April-May
	(ii) July-August	November
Ragi (unirrigated)	(i) July-August	November
	(ii) December-January	April-May
Jowar (Irrigated)	December-January	April-May
Jowar (unirrigated)	July-August	December-January
Bajra	July-August	September-October
Korra	July-August	September-October
Samai	July-August	September-October
Groundnut	July-August	November-December
	December-January	April-May
Gingelly (irrigated)	December-January	April
Gingelly(unirrigated)	July-August	October-November
Horsegram	September-October	December
Greengram	July-August	November-December
Sugarcane	December-February	January-March

The effects of departures from normal seasonal conditions upon the time-table of agricultural operations are given below:

STATEMENT IX—7

Month	Normal weather	Effects of unreasonable or abnormal weather on various crops
(1)	(2)	(3)
January	The first dry month after the monsoon rains; hot days and cool nights.	The dry weather facilitates the harvest of paddy and dry crops. Heavy rains spoil the crops ready for harvest. Moderate rainfall beneficial to the standing sugarcane crop.
February	Dry month; hot days and cool nights.	The dry weather facilitates the harvest of paddy and other crops. Heavy rains affect the paddy crop considerably. Moderate rain beneficial to tender standing crops.
March	Fine weather; hot days and cool nights.	Dry weather facilitates the harvest of paddy and sugarcane. Heavy rains affect the harvest of paddy and sugarcane. Sugarcane can be planted and in some cases lands will be made ready for planting sugarcane.
April	Hot month	Dry weather facilitates the harvest of paddy, sugarcane and dry crops. Heavy rains affect the harvest of crops. Moderate rains are beneficial to standing crops to some extent.

STATEMENT IX—7—*Concld.*

(1)	(2)	(3)
May	Hot weather with occasional slight showers.	Heavy rains affect the crops for harvest. Moderate rainfall beneficial to standing crops. Lands are ploughed and kept ready for sowing dry crops.
June	South-West monsoon sets in; occasional rains.	Excessive or continuous rain affects the harvest of paddy and sugarcane. Moderate rainfall is quite essential for ploughing wet and dry lands.
July	South-West monsoon continues; heavy winds.	Heavy rains are prejudicial to tender crops sown in the month. Moderate showers facilitate ploughing dry lands and sowing of dry crops. Absence of rainfall postpones sowing of dry crops.
August	South-West monsoon in progress; moderate rainfall.	Dry lands are cultivated with dry crops. Excessive rains affect the dry crops sown in the month; but beneficial to wet crops as tanks receive adequate supply of water. Moderate rainfall helps the standing crop. Absence of rainfall postpones the sowing of dry crops.
September	Last month of the South-West monsoon; good rains.	Heavy and continuous rains injure tender dry crops, but tanks receive sufficient water. Moderate rains help the standing crops. Absence of rains affects the agricultural operations and rainfed crops wither and fail.
October	North-East monsoon brings good rains.	Early sown dry crops are harvested. Heavy and continuous rainfall affects the produce. Tanks receive supply of water for wet cultivation. Moderate rain helps standing crops. Absence of rains affects the standing crop and may even lead to the failure of dry crops.
November	North-East monsoon in progress; good rains.	Paddy and dry crops are harvested. Heavy and continuous rains affect groundnut and cereals. Tanks receive sufficient water to facilitate wet cultivation. Moderate rains beneficial to standing crops. Absence of rains affects both the standing crops and the second crop wet cultivation.
December	North-East monsoon concluding; occasional rains.	Heavy and continuous rainfall affects the sowing of paddy. It injures the tender crops and ripe crops. Moderate rains beneficial to standing crops. Absence of rains facilitates harvest.

Mixed cropping is generally practised in this district to obtain maximum benefit from the soil and as a guarantee for at least one crop. No rotation of crops is followed in this district. When there is normal supply in the irrigation sources, paddy crop is grown in both the seasons. In times of inadequate supply of water, ragi or jowar are grown. The farmers of the district are efficient in dry farming.

Agricultural implements:

The important agricultural implements used in the district are '*Peddamadaka*', '*Guntaka*' and '*Gorru*'. The *Peddamadaka* is a heavy plough drawn by three to four pairs of bullocks and is useful in eradicating deep-rooted weeds. It is generally used in black soils. The *Guntaka* and *Bara guntaka* are used for harvesting groundnut. In the *Gorru*, which is used as a seed drill, seeds released into a hopper at the top, pass through the hollow bamboo pipes into the soil.

The number of different agricultural implements in Chittoor district is given below for the years 1951, 1956 and 1961.

STATEMENT IX—8

Names of Agricultural implements	No. of Agricultural implements as per quinquennial Livestock Census		
	1951	1956	1961
(1)	(2)	(3)	(4)
Plough-wooden	247,807	190,702	199,865
Plough-Iron	N. A	6,978	11,401
Carts used for agricultural purposes	42,947	34,005	32,861
Sugarcane crushers	6,964	5,753	6,071
Water pumps with oil engines	1,928	2,814	4,960
Water pumps with electric motors	370	747	3,900
Tractors	12	23	150
Oil Ghanies	36,888	1,916	1,785

There has been a considerable increase during the decade 1951–61 in the number of iron ploughs, water pumps with oil engines, electric motors and tractors while in the case of wooden ploughs, carts and sugarcane crushers there is a decrease.

Schemes implemented under the Second Plan:

The schemes implemented under Agriculture during the Second Plan period related to the establishment of seed farms, construction of seed stores, control of pests and diseases, distribution of oil engines and electric motors, tractors, hand operated dusters and sprayers, improved agricultural implements and development of local manurial resources. Loans were also advanced for the development of fruits and vegetables including cashewnuts cultivation. An amount of Rs. 31.57 lakhs was spent on agricultural schemes during the period.

By the end of the Second Plan period 15 seed stores were constructed. A number of seed farms were also established during the period at the

following places in the district. The total extent under the seed farms is also given for each year in the statement below :

STATEMENT IX—9

Year of establishment		Places where located	Extent (in acres) Wet	Dry	Total
(1)		(2)	(3)	(4)	(5)
1957-58	1	Uragayalapatteda			
	2	Nagari			
	3	Madhavamala	34.54	35.67	70.21
	4	Chintaparthi			
	5	Gajulamandyam			
1958-59	1	Nagari			
	2	Peddakalva			
	3	Karvetinagar			
	4	Gajulamandyam			
	5	Reddypalle			
	6	Chinthaparthy	90.38	85.18	175.56
	7	Madhavamala			
	8	Santhipuram			
	9	Vedavandlapalle			
	10	Kobaka			
	11	Tirupati			
1959-60	1	Peddakalva			
	2	Mahadevamangalam			
	3	Karvetinagar			
	4	Avilala			
	5	Basavannagunta			
	6	Madhavamala	66.52	237.83	304.35
	7	Tirupati			
	8	Siddalagandi			
	9	Thondavada			
	10	Settipeta			
1960-61	1	Perumallapalle			
	2	Mahadevamangalam			
	3	Basavannagunta			
	4	Siddalagundi	49.69	222.74	272.43
	5	Avilala			
	6	Baitakodiembedu			
Seed Farms organised by Panchayat Samithis					
	1	Renimakulamitta			
	2	Chandragiri			
	3	Madhavamala	19.49	33.18	52.67
	4	Chinnagiri			

To provide better irrigation facilities in the district, 49 oil engines and 96 electric motors were distributed to the ryots under the hire-purchase system. Plant protection measures were intensified by the supply of 148 hand operated sprayers and dusters at subsidised cost.

The following statement shows the expenditure and physical achievements under the important schemes implemented under the Second Five Year Plan.

STATEMENT IX—10

Name of the Scheme	Expenditure incurred during the Second Five Year Plan (Rs. in lakhs)	Item	Achievement (No. of units)
(1)	(2)	(3)	(4)
Distribution of Oil engines and electric motors on hire-purchase system	3.01	Oil engines Electric Motors	49 96
Cashewnut development scheme	0.11	Acreage under cashewnut	61 (Acres)
Supply of agricultural implements under hire-purchase system	0.26	..	..
Scheme for local manurial resources :			
(a) Pay and allowances of staff	0.35	Staff scheme	..
(b) Training expenses	0.17	Trainees	1,436
Comprehensive staff scheme	0.17	Staff scheme	..
Fruit Development :			
(a) Long term scheme	2.20	Area	1,299 (Acres)
(b) Short term loans	0.35	Area	588 (Acres)
(c) Staff scheme	0.14	Staff	..
Scheme for establishment of seed farms and seed stores :			
(a) Cultivation expenses	1.55	Seed farms	35
(b) Wages of watchmen and contingencies	0.32	..	..
(c) Pay and allowances of staff	1.03	..	..
(d) Lease amount and reclamation	0.83	..	..
(e) Seed Stores	1.47	Seed stores	15
(f) Buildings, livestock and farm equipment	0.24	..	..
Distribution of tractors under Hire-Purchase system :	1.76	Tractors	12
Control of pests and diseases:			
(a) Cost of Pesticides	2.58	..	..
(b) Cost of sprayers and dusters	0.52	Sprayers Dusters	118 30
(c) Scheme for subsidised distribution of hand operated sprayers and dusters	0.13	..	..
Sugarcane development scheme :			
(a) Pay of the staff	0.80	..	..
(b) Contingencies	0.06	..	..
Sugarcane Intensive Manuring Scheme	0.07	..	..
Establishment of District Service Station	0.41	District Service Station	1
Kharif Loans	1.42	Persons benefited	2,018
Rabi campaign loans	0.97	do	..
Intensive manuring scheme	8.72	do	..
Research:			
(a) Simple Fertilizers Scheme	0.40	do	..
(b) Establishment of sub-humid tropical research station on Tirupati Hills	0.14	Research Station	1
(c) Opening of sugarcane research sub-station, Chittoor	0.63	Sugarcane Research Sub-Station	1
Supply and services :			
Subsidised multiplication and distribution of improved seeds	0.74	..	..

Multiplication and distribution of improved seeds:

This is a continuing scheme under which seed farms and seed stores are to be established at the rate of one in each of the Blocks for producing nucleus seed on large scale for distribution to registered growers to run primary seed farms. The registered growers produce pure seed on their holdings under the supervision of the Agriculture Department. 50% of the seed thus grown is procured and stocked in the seed stores for distribution to the ryots. A sum of Rs. 4.08 lakhs was allotted for the construction of seed stores and for the establishment of seed farms during 1960–61.

Rabi & Kharif Campaigns: The Rabi campaign was launched for the first time during 1958–59 establishing close and informal association of the departmental staff including the extension workers and agricultural college students with the farmers for intensifying food production. Special credit facilities are also provided to the farmers during the campaign period. A sum of Rs. 0.30 lakhs was provided during 1960-61 to continue the scheme. A similar campaign during the Kharif season was also launched in 1960-61 to popularise improved methods of agriculture to increase food production with an allotment of Rs 1.00 lakh for the purpose.

Control of pests and diseases of crops: This scheme was started in 1956–57 for the purchase of power sprayers, hand sprayers and hand dusters to augment the equipment available in the departmental depots for implementing remedial measures on a large scale to control pests and diseases of crops. Mobile units carrying pesticides and necessary plant protection appliances are also provided under this scheme to control the outbreak of pests in remote places. A sum of Rs. 3.23 lakhs was spent on this scheme during the Second Plan period.

Distribution of Rotary Push Hoes at subsidised rates: The Rotary Push Hoe is an improved implement which is very important for the adoption of the Japanese method of paddy cultivation. It is used for inter-cultivation of rice fields to promote intensified cultivation. This scheme first implemented during 1959-60 envisages the supply of Rotary Push Hoes at 50% of the cost price to the cultivators. During the year 1960–61 a sum of Rs. 7,000 was allotted for the supply of 280 Push Hoes under this scheme.

Fruit Development Scheme: This scheme was started in 1957–58 to increase the area under fruit cultivation and thereby to increase fruit production besides introducing an element of diversification in traditional agriculture. Long-term loans ranging from Rs. 150 to Rs. 300 per acre for bringing new areas under fruit trees and short-term loans at Rs. 65 per acre for rejuvenation of old orchards are granted to the farmers under this scheme. A sum of Rs. 2.69 lakhs was spent under this scheme during the Second Plan period.

Sugarcane Development Scheme: This scheme was implemented during 1956–57 with the object of improving the cane yield and juice quality by intensive development work. Intensive propaganda is done by the Agriculture Department by holding demonstrations in the latest methods of improved cultivation of sugarcane on the fields of the cultivators. A sum of Rs. 0.86 lakhs was spent under this scheme during the Second Plan period.

Sugarcane Intensive Manuring Scheme: This scheme was implemented during the later part of 1958–59 with a view to popularising the increased application of manures to cane crop for obtaining better yields.

Land Reclamation and mechanical cultivation by tractors and bulldozers: Levelling of land by bulldozers and ploughing by tractors has become increasingly popular in the district. During the Second Plan period 1,680 acres of land were levelled by bulldozers and 2,200 acres were ploughed by tractors owned by the Agriculture Department and hired to interested ryots.

Besides these improved schemes implemented for agricultural development during the Second Plan, a number of minor schemes like those relating to development of cashewnut, establishment of arecanut nurseries etc., and a few research schemes were also undertaken during the Second Plan.

Agricultural Marketing: The whole of Chittoor district was declared as a notified area under section IV of the Madras Commercial Crops Markets Act, 1933 and a Market Committee was constituted on 8-3-1956 to regulate the market practices in regard to jaggery and groundnut trade and to establish market yards in Chittoor, Pakala, Palmaner and Kalikiri centres. The construction work relating to the market yards (godowns etc.) at Pakala and Palmaner was completed towards the end of 1963. The work relating to the other centres seems to be in progress. The market Committee has also drawn a phased programme to construct market

yards at 11 more centres of which Piler and Vayalpad are important. The main sources of income are the market fees and the licence fees collected from the traders under different sections of the Madras Commercial Crops Markets Act, 1933. The receipts and expenditure of the Market Committee from 1956 to 1961 are shown below:

STATEMENT IX—11

Year	Receipts Rs. P.	Expenditure Rs. P.
1956	25,566 70	10,228.34
1957	64,280.15	39,963.49
1958	73,516.63	38,983.52
1959	86,346.82	67,122.87
1960	91,702.27	48,137 52
1961	103,351.10	53,817.34

The following steps are being taken by the Market Committee to regulate the market practices.

1. *Standardisation of weights and measures:* The checking, testing and correction of scales and weights was started from December, 1959 and upto the end of July, 1963 about 800 weights belonging to 120 dealers in important centres were checked and stamped to avoid the use of unauthorised weights. Earlier it was observed that the ryots and purchasers were losing 2 to 4 lbs. per bag because of the use of wrong scales and weights. The periodical inspections carried out by the staff of the Market Committee have reduced this malpractice considerably.

2. *Collection of trade allowance :* The traders used to make unauthorised deductions at Re. 0.02 P.per bag of groundnut pods and Re. 0.12 P. per Rs. 100 on purchase or sale of jaggery. From January, 1960 onwards all the dealers were served with notices to stop such unauthorised deductions and collections. The savings to the purchasers on this account during 1960 to 1963 is estimated to be more than Rs. 60,000.

3. *Brokerage:* The brokers used to collect brokerage at Re. 0.31 P. to Re. 0.56 P. per bag of jaggery and from both the parties. From January, 1960 onwards the brokerage has been restricted to a maximum of Re. 0.12 P. per bag of jaggery.

4. *Commission charges:* The dealers used to collect Re. 0.75 P. to Re. 1.00 per bag but now the commission charge has been fixed at Rs. 1.50 per Rs. 100.00. The Market Committee is taking steps to ensure that the prescribed commission charge only is collected by the dealers.

5. *Standard packing of jaggery :* The dealers used to pack jaggery in bags weighing from 150 lbs. to 164 lbs. as against the standard rate of 2 imperial maunds (roughly 164 lbs.). The Market Committee has taken action to see that the packages conform to the standard weight.

6. *Dissemination of market intelligence :* The Market Committee is sending the daily prices of commodities telegraphically to the Assistant Marketing Officer, Vijayawada for broadcast by the All India Radio Station at that place.

Sources: Report of the District Statistical Officer, Chittoor
Season & Crop reports of Andhra Pradesh
Statistical Abstracts of Andhra Pradesh
Statistical Atlas of Andhra State
The Chittoor Market Committee
Second Five Year Plan-Chittoor District-Review of Progress 1956-61 issued by Zilla Parishad, Chittoor

CHAPTER X

FORESTS

Chittoor district has roughly one-fourth of the total area under forests as already stated in Chapter I. The district is divided into two Forest Divisions *viz.*, Chittoor West and Chittoor East consisting of five ranges and six ranges respectively. Chittoor West Division consists of Bangarupalem, Palmaner, Kuppam, Punganur and Madanapalle Ranges. Chittoor East Division comprises Bhakarapet, Kalahasti, Tirupati, Puttur, Chittoor and Pallipat ranges.

Chittoor West Division:

Chittoor West Division, lies roughly between Northern latitudes 12°37′ and 14°0′ and Eastern longitudes 78°4′ and 79°0′. This Division covers the whole of Palmaner, Punganur, Madanapalle taluks, parts of Vayalpad and Chittoor taluks and Bangarupalem Independent Sub-taluk. Out of 14,46,997.0 acres of total land area in this Division forests cover an area of 464,087.21 acres forming 32% of the total land area. The forest area consists of 26 Class I Reserve Forests* including topes, 26 Class III Reserved forests** and 43 Blocks of Reserved lands***.

The statement below gives the forest area in each Range under Class I, Class III and Reserved Lands.

STATEMENT X—1

Range	Class I Reserved Forest (acres)	Class III Reserved Forest (acres)	Reserved lands (acres)	Total forest area (acres)
(1)	(2)	(3)	(4)	(5)
Bangarupalem	..	..	53,146.00	53,146.00
Palmaner	82,587.58	4,721 52	..	87,309.10
Kuppam	20,654.00	..	61,360.00	82,014 00
Punganur	..	1,593.00	106,790.00	108,383.00
Madanapalle	42,363.98	89,371.13	1,500.00	133,235.11
Total	145,605.56	95,685.65	222,796 00	464,087.21

Classification of Forests:—The forests in this Division may be classified into two categories *viz.*, (1) Tropical dry (mixed) deciduous forests and (2) Tropical thorn forests.

The approximate area under each classification in each range is given below :

STATEMENT X—2

Range	Tropical dry (acres)	Tropical thorn Forest (acres)	Total (acres)
(1)	(2)	(3)	(4)
Bangarupalem	11,596.80	41,574.40	53,171.20
Palmaner	87,315.20	..	87,315.20
Punganur	57,932.80	50,425.60	108,358.40
Kuppam	50,656.00	31,360.00	82,016.00
Madanapalle	47,526.40	85,696.00	133,222.40
Total	255,027.20	209,056.00	464,083.20

Tropical dry (mixed) deciduous forests: This type of forest occurs where rainfall is comparatively less and evaporation is great and consequently presents a dry appearance. The density† of the crop varies from 0.4 to 0.8 with average height of 15′ consisting of species useful for fuel and small timber. Bamboo occurs abundantly in Avulapalle Block and in patches in Madiramalai, Annammagaripalle and Keelapatla Blocks. All Class I forests of Palmaner and Madanapalle taluks, all the 4 topes of Palmaner taluk and Class III Reserved Forests of Musalimadugu Extension, Kammarapalle, Alapalle, Melumayi, Kukkarajupalle and Kurabalakota contain a fair percentage of Sandal. The main species that compose the crop are Albizzia amara (Sicarani), Hemichelia sepiaria, Mababuxifolia, Phusmysorensis, Acacia sundra (chandra), Chloroxylon sweitenia (Billu), Anogeissu latifolia (Chirumanu), Hardwickia binata (Yepi), Terminalia tomentosa (Nalla-

*Class I Reserved Forests are those managed by the Forest Department from the dates of their Notification under Section 16 of Madras Forest Act V of 1882.

**Class III Reserved Forests are those, whose management was kept under Village Forest Panchayats between 1-7-1925 and 11-10-1951. These reserved forests have been transferred back to Forest Department in accordance to G. O. No. 1349, Development, dated 4-4-1950 and G. O. No. 4503, Development, dated 11-10-1951.

***Reserved Lands are forest areas taken over from Zamindars of Punganur, Kangundi, Bangarupalem and Thumsapalem under the provisions of Madras Estates (Abolition and Conversion into Ryotwari) Act XXVI of 1948 and constituted as Reserved lands under Rule 5 of Section 26 of Madras Forest Act V of 1882.

† The density of the Forest crop is calculated with reference to the ground area covered by the tree crown. The completeness of the stocking is expressed as a decimal coefficient taking full stocking as unity. If the ground is fully covered with the crown of the tree then the density is said to be 1.00

maddi), Dalbergia pentculata (Putsari), Erythroxylon monogynum, Canthium didymum, Wrightia tinctoria (Jitti Vega), Azadirachta indica (Vepa), Strychnos nux vomica (Mushti), Pongamia pinnata, Premna tomentosa (Nagire), Santalum album (Chandanam), Dendrocalamus strictus, Bambusa aruddinacea etc.

The Thorn Forests : These forests are generally confined to the outer edges of hill slopes. Thorny species predominate in the composition. The common species are Albizzia Amara (Sicarani), Acacia sundra (Chandra), Dichrostachys cinerea (Yellituru), Randia species, Carissa species, Gymnosponia montana, Canthium didymum, Hemicyclia seplaria, Flacourtia sepiaria, Phusmysorencis etc. These forests are found mainly in Chandragiri taluk and in fairly large patches in Madanapalle, Kuppam, Palmaner, Bangarupalem and Chittoor taluks.

The forests in this district can also be classified as follows :

A: Class I Reserve Forests–Plateau Forests: Reserved Forests covering an area of 227,509 square miles are situated in Kuppam, Palmaner and Madanapalle plateaus.

Fuel forest: These forests contain inferior mixed deciduous growth yielding only fuel and small timber fit for agricultural implements and shed construction.

Bamboo Forests: There are three bamboo series out of which one series contains only one coupe.

Sandal Forests: Sandal occurs in all Class-I Reserved Forests as a mixture. The growth is better in Peddur and Horsley Hills Reserve forest and Topes.

B: Class III Reserved Forests: Out of 26 Class III reserved forests, Palmaner Range contains three, Punganur Range one and Madanapalle Range twenty two. Tadukonda Reserved Forest and Madanapalle Range contains inferior dry mixed deciduous growth and the remaining forest area in Madanapalle range consists of thorny scrub growth. Sandal also exists in Class-III Reserved Forest of Madinikonda, Kurabalakota, Kukkarajupalle and part of Neradikonda Reserves.

C: Reserve Lands: Plateau forests are situated in Palmaner and Punganur. These forests contain both the inferior dry mixed deciduous forest type and the thorn scrub forests. Fuel forests extend over Madiramalai main and extension, Avulapalle Block, Annammagaripalle Block, Keelapatla main and extension, Jagamarla Block and portions of Kangundi Block. These areas contain species yielding fuel and small timber. The rest of the plateau forests contain scrub growth capable of yielding forest wood. Bamboo is also found in the plateau forests and in abundant quantities in Avulapalle and Keelapatla Extension Blocks and Madiramalai, Annammagaripalle and Jagamarla Blocks. Plain forests lie on the South-Eastern slopes of Palmaner and Punganur plateau and these form part of Bangarupalem Range. Thorn scrub forests also constitute a coupe in this range.

D: Class I Topes–Reserved Forest: There are four artificially regenerated topes in Palmaner Range: (i) Baireddipalle tope: (4.68 acres): The crop that exists is of superior dry mixed deciduous forest type. Sandal has covered up the whole tope. Bamboo is also spreading steadily. There are 8 Eucalyptus plantations. The important species grown in this tope are Tamarindus indica (Chinta), Terminalia Parjuna (Tellamaddi), Poinciana regia, Santalum album (Chandanam).

(ii) *Mudivaripalle Tope (14.65 Acres):* The crop that exists is of superior dry mixed deciduous type. Sandal has spread over the area like a weed. Eucalyptus trees have reached considerable heights. Red sanders and bamboos occupy a considerable area. The important species are Santalum album, Tamarindus indica, Pterocarpus Santalinus (Erra Chandanam), Eucalyptus species, Casuarina equisitifolia (chouk) and bamboo.

(iii) *Nagamangalam Tope:* (20.00 Acres)–This is also of superior dry mixed deciduous type. The whole tope is covered with Sandal. Red sanders and Bamboo also occupy a considerable area. The important species are Santalum album (Chandanam), Pterocarpus Santalinus (Erra Chandanam), Acacia sundra (Chandra), Albizzia amara (Sicarani), Anogeissus latifolia, Tamarindus indica (Chinta), Sapindus emarginatus and Bamboo.

(iv) *White side garden:* (13.38 Acres) - This is also of superior dry mixed deciduous type. Sandal is existing all over the tope and is reproducing itself naturally. Red sanders covers a fairly large portion.

Chittoor East Division:

This division lies between North latitude 13° and 13°53′ and East longitude 79° and 80° and covers an area of nearly 836 sq. miles (roughly 535,040 acres). As already stated, this division consists of six ranges *viz.*, (1) Bhakarapet, (2) Kalahasti, (3) Tirupati, (4) Puttur, (5) Chittoor, (6) Pallipat Ranges and covers parts of Chittoor and Vayalpad taluks, Chandragiri, Satyavedu, Kalahasti and Puttur taluks. The configuration of the forest land is mostly hilly with exceptions of moderate valleys such as Panapallam, Mamandur, Narayanavanam and the plateau of Seshachalam hills. Three prominent hill ranges *viz.*, The Seshachalam Hills, the Nagari Hills and the Veligonda Hills are met with. The Class I and III reserved forests and the Estate forests of this division are distributed as follows in the six ranges.

STATEMENT X—3

Range	Area of Class I Reserved Forest (Acres)	Area of Class III Reserved Forest (Acres)	Area of Estate Forests (Acres)	Total (Acres)
Chittoor	25,836.39	67,115 02	..	92,951.41
Puttur	..	..	56,747.84	56,747.84
Tirupati	71,792.04	12,382.86	17,910.00	102,084.90
Kalahasti	..	..	123,941.32	123,941.32
Pallipat	..	..	56,297.36	56,297.36
Bhakarapet	76,054 93	26,815.00	..	102,869.93

The forests of Bhakarapet and Tirupati Ranges and those in their vicinity mainly confining to the imposing Seshachalam hills are supposed to be part of Dandakaranya of yore mentioned in the Ramayana.

The forests of the division can be classified into three categories *viz.*, (i) Tropical dry (mixed) deciduous forests (ii) Tropical thorn forests and (iii) Tropical dry evergreen forests.

The approximate area under these three types is given below for each of the six ranges in this Division:

STATEMENT X—4

Range	Dry Deciduous Forest (Acres)	Thorn Forest (Acres)	Evergreen Forest (Acres)	Total (Acres)
Pallipat	28,383.60	27,913.76	..	56,297.36
Puttur	26,559.98	30,187.86	..	56.747.84
Kalahasti	75,670.00	46.271.32	2,000	123,941.32
Chittoor	36,390.48	56,560.93	..	92,951.41
Tirupati	48,077.64	53,007.26	1,000	102,084.90
Bhakarapet	51,109.00	51,160 93	600	102,869.93
Total	266,190.70	265,102.06	3,600	534,892.76

I. Tropical dry deciduous forests:

These are confined to the interior of most of the Class-I and a few of Class-III and Estate forests. These forests can be further classified as (i) the Terrai forests (ii) the Hill Forests and (iii) the Plateau Forests.

The distribution of area under each of these three categories is given below for each range:

STATEMENT X—5

Range	Terrai forest (Acres)	Hill Forest (Acres)	Plateau Forest (Acres)	Total (Acres)
Pallipat	14,833.60	13,550.00	..	28,383.60
Puttur	13,675.98	12,884.00	..	26,559.98
Kalahasti	38,544.00	37,126.00	..	75,670.00
Chittoor	19,596.42	16,794.06	..	36,390.48
Tirupati	23,947.64	18,130.00	6,000.00	48,077.64
Bhakarapet	17,584.00	23,225.00	10,300.00	51,109.00

(i) *The Terrai Forests:* (Upto 1000′ above Mean Sea Level). The Chamala Valley, the cooler parts of Bhakarapet and Nagapatla reserve, northern portion of Talakona reserve etc. of Bhakarapet Range, Narayanavanam valley of Kalahasti Range, Foothill and valley portions of Panapakam Reserve of Chittoor Range are the chief constituents. The common species met with in these forests are Albizzia lebbek, Albizzia Odoratissima etc.

(ii) *The Hill Forests:* (Altitude 1000′–2000′ above Mean Sea Level): These are found on the inner slopes of Seshachalam hills of Bhakarapet and Tirupati Ranges, the protected slopes of Veligonda hills of Tirupati and Kalahasti Ranges and the inner slopes of Narayanavanam hills. Bamboo has a high potentiality in this division. The important timber species of hill slopes are Pterocarpus Santalinus, Chloroxylon Swietenia, Anogeissus latifolia, Hardwickia binasa (Tuki) and Terminalia tomentosa (Nalla Maddi). The other species that are met with in these forests are Adina cardifolia, Albizzia lebbek (Bagi), Atlantia monophylla etc.

(iii) *The Plateau Forests:* (2000′ and above Mean Sea Level in elevation): The forests of Talakona and neighbouring forests occupying the topes of outlying Seshachalam hills of Bhakarapet Range, the Plateau portions of Seshachalam Hills of Tirupati Range are grouped under this type. The important species found here are Eugenia alternifolia Shona tecura, Terminalia Pallida, Buchanania latifolia etc.

II. Thorn forests :

The outer edges of Bhakarapet and Nagapatla Reserved Forests and all Class-III Reserved Forests of Bhakarapet Range, Tirupati extension, the outer edges of Mungilpat Reserve and Class-III reserves of Tirupati Range, the open and marginal belts of Panapakam reserve and Class-III forests of Chittoor Range, the outer edges of Narayanavanam blocks and the remaining Estate Forests of Puttur and Pallipat Ranges are the constituents of this class of forests. The chief species grown in these forests are Acacia latronum, Atlantia monophylla and Acacia sundra.

III. Tropical dry evergreen forests :

Mamandur valley of Tirupati Range, Bhakarapet and Talakona Reserved Forests of Bhakarapet Range, and a few Class-III Reserves of Chittoor Range are the constituents of this type. The chief species met with here are Atlantia monophylla, Eleodendron glacum, Eugenia Jambolana etc.

The following statement shows the physical achievements and expenditure on important schemes taken up during the First and Second Five Year Plans in Chittoor District.

STATEMENT X—6

	Physical Achievement	Amount spent
Chittoor West Division		
Ist Five Year Plan		
		Rs. P.
Conservation plots planted with miscellaneous species	700 acres	11,050.00
Repairs to roads under famine relief works	..	63,764.34
Construction of combined quarters to Steward & Cook and subordinates quarters at Horsley Hills	..	14,436.22
	Total	89,250.56
IInd Five Year Plan		
Raising Neem Plantations	79 acres	3,964.00
-do- Eucalyptus plots	198 acres	12,297.00
-do- Afforestation plots	40 acres	1,670.00
-do- C. T. Plots	10 acres	240.00
-do- Cashew Plantation	60 acres	1,300.00
Construction of Thana buildings	Two buildings	4,900.00
	Total	24,371.00
Chittoor East Division		
Ist Five Year Plan		
Conservation plots planted with miscellaneous species	2,064 acres	32,82.00
IInd Five Year Plan		
Afforestation plots planted with miscellaneous species	80 acres	7,983.00
Red Sanders plantation	210 acres	29,088.00
Construction of one Forester's quarters	One building	4,853.00
Construction of Thana building	Two buildings	4,000.00
	Total	45,924.00

Source : District Forest Officers, Chittoor East and West Divisions

"Forest Types of Andhra Pradesh" by Sri T.V. Subba Rao M.A.

CHAPTER XI

PANCHAYATI RAJ

Historical Retrospect :

Local Boards were non-existent till the middle of the 19th century when Road Funds were created by an executive order for the upkeep of roads, other than trunk roads and important district roads. The Collector and the District Engineer were placed in charge of these works. This arrangement was put on a statutory basis by the District Road Cess Act, 1866, which authorized the levy of a cess of half an anna in the rupee on the rent value of occupied land for the construction and maintenance of local roads.

The origin of the District Boards may be traced to the Local Fund Act of 1871, which was the outcome of the desire on the part of the Government to provide sound elementary education to the masses. The Act made specific provisions for declaring a district or part of a district as a circle and for constituting a Local Fund Board for every such circle, consisting of three or more non-official members, nominated by the Government and an equal number of official members appointed by the Government. The term of office of members was for three years. The non-official members were chosen from among owners or occupiers of lands or persons carrying on business and residing in the circle. The Collector of the district was the Ex-Officio President of the Board situated within his jurisdiction. Some of the important functions of the Board were as follows :

(1) the maintenance of public roads or streets;

(2) management of hospitals, schools, choultries and markets; and

(3) the employment and training of health staff, the inspection of sanitation in towns and villages and the upkeep of other local works of public utility calculated to promote health and comfort of the people.

The Act authorized the levy and collection of land cess (at the rate not exceeding one anna in the rupee on the annual rental value of all occupied land), house tax (in villages or groups of villages or townships in which a school supported by Government grants-in-aid existed) and tolls on carriages, carts or animals making use of the roads within the circle.

Local Self Government as a conscious process of administrative devolution and political education dates back to the final reforms of Lord Mayo's Government. By a resolution No. 3334, dated 14th December, 1871, the Government of India made over to the provincial Governments certain departments of which, education, medical services and roads, deserve particular mention, as they still constitute the principal activities of Local Bodies. The beginnings of a system of Local finances were to be found in the new scheme of provincial finances and many of the present day problems of Local finance *vis-a-vis* Provincial finance are similar to those which provinces had to face in their dealings with the Government of India. Lord Ripon's Government desired that provincial Governments should apply to their financial relations with Local Bodies, the principle of financial decentralization which had worked so satisfactorily between the Government of India and the Provinces. The more important services that were entrusted to the rural bodies were communications, education and sanitation.

The Madras Local Boards Act, 1884, conferred additional responsibilities on the Local Boards which for the first time came to be known as the 'District Boards' instead of the 'Local Fund Boards'. Under this Act, three classes of Local Boards, came into existence, *viz.*, District Boards, Taluk Boards and Unions. The Unions were of two classes– "Major" and "Minor". The administration of local affairs was vested in the District Boards constituted for each of the revenue districts consisting of not less than 24 members who might all be appointed by the Government or might be partly so appointed and partly elected by the members of the newly created Taluk Boards from among their members or by the Union Boards and by the tax-payers of the rural parts of the district. The Collector continued to be the Ex-Officio President. The Act also provided for the election of the Presidents of the District Boards, from among the members of the District Boards, if the Government so directed. The members were to hold office for three years. All the Revenue Divisional officers were made Ex-Officio members. The Local Boards were empowered to levy with the approval of the Government any of the taxes authorized under the Act.

A Taluk Board consisting of a President, and not less than 12 members was constitued in each taluk or group of taluks. The term of office of the members was for three years. The Revenue Divisional Officer was made an Ex-Officio member and President of the Board. The Taluk Board funds consisted of one-half of the proceeds of the tax levied by the District Board in the area and transferred to the Taluk Boards by the District Board and other fees such as licence for markets etc., collected within the area of the Taluk Board. The revenues of district boards and Taluk Boards were derived from land cess, from fees for the use of cart-stands, markets, slaughter-houses, etc., and from tolls in the case of the maintenance of roads, bridges and other means of communications. The chief functions of these institutions as has been stated earlier were the construction and maintenance of hospitals and dispensaries, the diffusion of education, the enforcement of measures relating to sanitation and public health and the establishment and maintenance of relief works in times of famine and scarcity conditions.

An Union Board was constituted for a single village or for a group of villages. They consisted of not less than five persons, the headmen of the villages, constituting the Union, being Ex-Officio members. The Board levied house-tax varying from 4 annas to 4 rupees according to the classification of the house. The duties and responsibilities of this Board were the lighting and cleaning of public roads, the maintenance of drains, wells and other public places, the establishment and maintenance of dispensaries and schools etc.

In 1907 the entire subject of Local Self-Government was taken up for consideration by the Royal Commission on decentralization. The Commission brought to light that the resources of the Local Bodies were not sufficient for the proper discharge of the duties assigned to them. In order, therefore, to make Local Self-Government really effective and responsible, the Montagu-Chelmsford Report suggested that there should be, as far as possible, complete popular control in the affairs of the Local Bodies and the largest possible independence from outside control. In regard to Rural Boards the report stated that they should have full liberty to improve and alter taxation within the limits laid down by law. It further stated that whenever a Board paid for a service, it should also control that service. If it was considered that control should be largely in the hands of the Government, then in such a case the service should be provincialized.

In the Government of India Resolution of the 16th May, 1918, the Government reviewed the question of Local Self-Government and expressed the view that in order to give effect to the new policy, Local Bodies should be as representative as possible of the people whose affairs they were called on to administer, the authority in the matter entrusted to them should be real and not nominal and that they should not be subject to unnecessary control but should learn, if necessary, by making mistakes and profiting by them.

With the coming into force of the Government of India Act, 1919, Local Self-Government became a transferred subject and the implementation of the policy and the principles formulated in the resolution of May, 1918, thereupon devolved on the elected members.

Several amending Acts were passed by the State Legislature from time to time in order to rectify defects which were brought to light in the working of the Madras Local Boards Act, 1884. In 1920, the State Government thought that it was necessary to have a comprehensive legislation to give effect to the new policy of the Government and to consolidate and amend the law relating to the District Boards and this resulted in the passing of the Madras Local Boards Act (Act XIV of 1920). The Act gave an independent status to each class of Local Boards and increased not only their strength but also the proportion of elected members, their resources and their powers. The taxation powers of all the three categories of Local Boards were enlarged. The Boards were authorized to levy the pilgrim tax and also the profession tax on companies and firms. They were given a free hand in framing their budgets. Provision was also made for the appointment of a District Board Engineer and a District Health Officer. The Local Boards thus became more or less autonomous and the Collector and the Government were empowered to interfere only in cases of emergency and maladministration. In the same year, the Madras Villag Panchayat Act was also passed with the object of developing the system of Self-Government in rural areas. This Panchayat Act was, however, repealed in 1930 with the passing of the Madras Act XI of 1930, which amended the Madras Local Boards Act, 1920 and was also comprehensive enough to include even the Panchayats constituted before the repeal of the Madras Village Panchayats Act, 1920. The Madras Local Boards Act, 1920, had been amended since then several times; the Taluk Boards having been abolished in 1934 and the

Panchayats having been taken away from the ambit of the Act by the Madras Village Panchayats Act, 1950.

The following paragraphs illustrate in brief the trend in the amendments to the 1920 Act.

Provision was made for taking of oath by members of Local Boards. All roads and public markets were thrown open to all persons of whatever caste or creed. The main changes introduced by the amendment Act of 1930 were:

(i) inclusion of Village Panchayats within the scope of the Act, conversion of Union Boards into Panchayats and the repeal of the Madras Village Panchayats Act, 1920;

(ii) abolition of the system of nomination to Local Boards;

(iii) direct elections to District Boards;

(iv) general triennial elections to Local Boards;

(v) provision for a vote of no-confidence in Presidents and Vice-Presidents and for the removal of Presidents and Vice-Presidents by Government;

(vi) election of Presidents of District Boards;

(vii) empowering the Government to provincialize the services of officers and servants of Local Boards;

(viii) alteration in the provisions relating to taxes and tolls with special emphasis on the levy of any tax suitable to the village with the sanction of the Panchayat; and

(ix) more effective supervision over the adjudication of disputes between local authorities *inter-se*, including in particular, the vesting of power in the local Government to constitute joint committees of local authorities for the purpose.

The levy of tolls and tax on motor vehicles by Local Boards was abolished in 1931. Specific provision was made for the constitution of District Boards for altering their jurisdiction and for their abolition. The majority required for the passing of motion of no-confidence in Presidents and Vice-Presidents was reduced from 2/3rd to 3/5th. Provision was made for the reservation of seats for Muslims and Indian Christians besides members of the Scheduled Castes. The Government took power to appoint District Engineers, Health Officers and Panchayat Officers. The amendment Act of 1934 abolished the Taluk Boards, the Village Development Fund and made a provision for the splitting up of District Boards. The jurisdiction of Courts to grant injunctions in election proceedings of Local Boards was taken away by the amending Act of 1936. The amalgamation of bifurcated District Boards was made possible by the amending Act of 1937. The Act of 1938 provided for the inclusion of the names of persons found in the electoral rolls of the Madras Legislative Assembly costituencies in the rolls prepared for Local Boards. Failure to pay arrears of any kind due to the local boards was made a disqualification for candidates standing for elections or for members continuing in office.

Certain safegurads were provided by the amending Act of 1942 in regard to removal or dismissal of Government servants employed by Local boards. Act X of 1945 increased the rate of land cess leviable by Local Boards from 1½ annas to 2 annas in the rupee. In the same year, provision was made in the Act for the levy of duty on transfers of property in the form of surcharge on stamp duty in respect of immovable property situated in the area under the jurisdiction of Local Boards. The formation of the Highways Department in 1946 resulted in certain amendments of the Act in that year. In 1947 provision was made for the inclusion in the electoral rolls of local boards of persons who were qualified to be included but were omitted to be included in the Assembly Electoral Rolls. The levy of duty on transfers of property in respect of leases in perpetuity of immovable property and exchange of immovable property was made possible by Madras Act VII of 1950. The Madras Village Panchayats Act, 1950 removed Village Panchayats from the ambit of the Madras Local Boards Act 1920, after which the provisions of the latter Act which formerly related to Panchayats were restricted to non-Panchayat areas. The name of the Madras Local Boards Act was altered into the Madras District Boards Act, 1920. The provision for the reservation of seats for Muslims, Indian Christians and Europeans in the Act was omitted by the amending Act of 1951. The Act also limited the total number of reserved seats for the members of the Scheduled Castes, Anglo-Indians and Women to one-fourth of the strength fixed for the District Board. By another Act of 1951, the adoption of Madras Legislative Assembly electoral Rolls and

the alteration thereto for purposes of elections to District Boards was provided for. Certain provisions of the Representation of the People Act, 1950, regarding the conduct of elections were embodied in the Madras District Boards Act by an Act of 1954.

The First Five Year Plan for the country was introduced in 1951. Planning led to an enormous increase in the activities of the Government. Large sums of money had to be spent on various schemes in short periods. It was, therefore, found essential that those who were to be benefited by these schemes should also have a say in their formulation. They must learn to express their felt needs and get them translated into programmes that can be implemented. Thus, the idea of the "Panchayati Raj" slowly began to take shape.

Panchayati Raj in Andhra Pradesh can, however, be said to have had its roots nearly one and a half decades ago. It is based on the Gandhian principle of rural rejuvenation to usher in a balanced development of the countryside. This idea was given effect to by late Sri T. Prakasam, the then Chief Minister of the composite Madras State by his promulgation of the "Firka Development Scheme" in 1946. This was subsequently converted to "The Rural Development Scheme" in 1950. Besides the rural reconstruction work, this scheme also covered Harijan Uplift Programmes as well as the Khadi Schemes. The three-pronged drive that this scheme gave to the Economic and Social reconstruction of rural life was in the direction of self-help, co-operative approach and State aid. As in all nascent institutions, the issues at the beginning were not so clearly defined and so well crystallised as in the case of the Panchayati Raj institutions, but however, they formed the forerunners of a movement which has now got itself fully entrenched in the institution of the Panchayati Raj.

Community Development Programmes: The pattern of Community Development inaugurated on the 2nd of October, 1952 has been gradually modified to suit the needs of our rural communities. The central object of the Community Development Programmes was to secure the fullest development of material and human resources of the local areas based on the fact that all aspects of rural life are inter-related and that no lasting results can be achieved if individual aspects of it are to be dealt in isolation. The approach was to step up the co-operative principle in its infinitely ranging forms for solving all problems of rural life. The experiment, therefore, in Community Development was started with the introduction of the Community Projects in the wake of the Rural Development Schemes. These projects in a very short period achieved great popularity and people everywhere in other areas started to clamour for similar benefits in their respective villages. On account of these public demands and also considering the limited resources at the disposal of the Government the pattern of Community Projects had to be gradually changed over, to cover similar and lesser expensive Projects. These were known as the National Extension Service Blocks, each covering an area of about 150 to 170 square miles and involving an outlay of about Rs. 4.50 lakhs. The normal operational period of each of the N. E. S. Blocks was to be for three years. Any time within that period, depending on the performance in the realm of people's participation, physical achievements and expenditure, the N. E. S. Block got converted into a Community Development Block with a bigger outlay of Rs. 15 lakhs which also included the expenditure incurred during its N. E. S. Stage. In June, 1957 the National Development Council decided that the Block should be treated as an unit for the purpose of Planning and Development and it should be made the agency through which the resources of the Government should flow to the people.

The study team for Community Development and National Extension Service headed by Sri Balwant Rai G. Mehta recommended certain changes in the pattern of Community Development. The Ministry of Community Development accepted these proposals and accordingly removed the distinction between the different types of Blocks and introduced the two stage system. Stage I was to be the intensive development phase with a provision of Rs. 12 lakhs and Stage II was to be the post-intensive phase with a provision of Rs. 5 lakhs. Both stages were to be of a duration of 5 years each. Great emphasis was laid on agriculture and therefore each Block had to pass through a Pre-Extension stage of one year devoted exclusively to agricultural development. On completion of this Pre-Extension stage of one year the Block automatically entered the Stage I period.

Decentralization: Decentralization of authority and the participation of people in administration have always been considered by great thinkers from the time of Socrates as the chief embodiments of any democracy. In order that these two essential requisites find place in the fabric of the Indian democracy, on the recommendations of Sri Balwant Rai G. Mehta Team, Panchayat Samithis were constituted for each Community Development Block

wherein the people are provided opportunities for participating in the process of administration. All developmental works beneficial to the community and coming within the ambit of Community Development were entrusted to the peoples' own elected representatives.

The idea of democratic decentralization was thus conceived and the nucleus for this revolutionary movement was the age old Village Panchayat. The three tier system in which the Panchayati Raj institutions are linked one with the other consisting of the Gram Panchayat with its directly elected members, the Panchayat Samithi at the Block level with the Sarpanches of Gram Panchayats, the Members of the State Legislature representing a Constituency which comprises the Block, Member of Legislative Council and six others to be elected in the prescribed manner as its members and the Zilla Parishad at the district level consisting of the Presidents of all the Panchayat Samithis within the district, the District Collector and the legislators of the State and the Centre and six others to be elected in the prescribed manner was evolved as the institutions, in which the peoples' representatives will have their say in the formulation and execution of policies and programmes, are beneficial to the community. The constitution of Gram Panchayats was therefore, speeded up in order that the entire rural area came under one or the other of the Gram Panchayats.

The Andhra Pradesh Panchayat Samithis and Zilla Parishads Act was enacted in 1959 and except the areas within the jurisdiction of Municipalities in the Andhra area, the areas within the jurisdiction of the City Municipalities in the Telangana area, the areas within the jurisdiction of the Municipal Corporation of the Cities of Hyderabad and Secunderabad and the areas within the jurisdiction of Secunderabad Cantonment Board, the rest of the area constituting Andhra Pradesh was brought under the ambit of this Act.

Panchayat Samithis : The Presidents of all the Gram Panchayts in a Block constitute the members of the Panchayat Samithi, besides two women members, one representative of the Scheduled Castes, one representative of the Scheduled Tribes where population of Scheduled Tribes in the Block is not less than 5% of the total population of the Block and if not another representative of the Scheduled Castes, two persons interested in rural development. Apart from these members the Member of the Legislative Assembly of the State representing a constituency which comprises the Block will be the member of the Panchayat Samithi of that Block. A Member of the Legislative Assembly representing a constituency which comprises more than one Block including a portion of any Block will be a member of the Panchayat Samithi of only one such Block which he chooses and he will have the right to speak in and otherwise to take part in the proceedings of a meeting of any Standing Committee of such Panchayat Samithi but he is not entitled to vote at a meeting of such Standing Committee unless he is also a member of that Committee. He has also got the right to speak in and otherwise to take part in the proceedings of a meeting of any Panchayat Samithi or any Standing Committee thereof constituted for the other Blocks comprised within the constituency but he is not entitled to vote at any such meeting. The Member of the Legislative Council of the State becomes a member of one of the Panchayat Samithis where he is a registered voter in the Block in such district for the Zilla Parishad of which he is specified as member; and in case if any member is not a registered voter in any Block in the district he will be a member of only one Panchayat Samithi of his choice in such district. Similarly the Revenue Divisional Officer, the District Collector and such other officers, as the Government may by order specify, can take part in the proceedings of any meeting of a Panchayat Samithi or any Standing Committee thereof functioning within the local limits of their respective jurisdictions without any right of voting.

The Panchayat Samithi has been placed in complete charge of the implementation of Community Development Programmes and in addition the Government have also entrusted to it the extension activities of the various development departments of the Government such as Agriculture, Animal Husbandry, Fisheries, Industries, Education, Co-operation, Social Welfare, Women's Welfare etc.

Every Panchayat Samithi has seven Standing Committees each of which has been placed in charge of certain specified subjects. The Panchayat Samithi with the approval of the State Government is empowered to constitute one or more Standing Committees if it so desires for attending to any specific items of work. All the Standing Committees have independent powers of sanction within the specified financial limits and may also execute works and schemes within those limits.

The Block Development Officer is the Chief Executive Officer of the Panchayat Samithi and he is

assisted by the extension staff. The President of the Panchayat Samithi exercises administrative control over the work of the Block Development Officer for the purpose of implementation of the resolutions of the Panchayat Samithi or any Standing Committee thereof.

Zilla Parishad: At the district level, there is the Zilla Parishad comprising the Presidents of all the Panchayat Samithis in the district, the District Collector, the Members of the Legislative Assembly of the State elected from the district, such members of the Legislative Council of the State as the Government may by order specify, the Members of the House of People elected from the constituency which forms part of the district, such Members of the Council of States as the Government may by order specify, one person who is not already a member but is a registered voter in that Block elected in the prescribed manner from every Block for which no Panchayat Samithi is constituted, two women, one representative of the Scheduled Castes, and one representative of the Scheduled Tribes according to their population and if the population of the Scheduled Tribes is less than 5% of the total population of that district another representative of the Scheduled Castes and two persons interested in rural development to be elected in the prescribed manner by the above categories of members.

The Chairman and the Vice-Chairman are to be elected by the members from among the non-officials who are not Legislators. The President of any Panchayat Samithi, if elected as the Chairman of the Zilla Parishad, will automatically cease to be the President of the Panchayat Samithi and his right of membership on the Panchayat Samithi will not be affected. A Secretary appointed by the Government functions as the executive head of this organisation. He is entitled to attend the meetings of the Zilla Parishad or any of its standing committees and can take part in discussions, but is not entitled to vote. Like the Panchayat Samithis, the Zilla Parishad also functions through its seven Standing Committees. In addition to these seven Standing Committees, the Zilla Parishad may with the approval of the Government also constitute one or more Standing Committees for specified purposes. The Chairman of the Zilla Parishad and the District Collector are ex-officio members of all the Standing Committees while the remaining members are to be elected by the members of the Zilla Parishad from among themselves. The District Collector is the Chairman of all the Standing Committees. The President or Chairman of the District Co-operative Bank or the Central Bank and the President of the District Marketing Society in the district have got the right to speak in and otherwise to take part in the proceedings of any meeting of the Zilla Parishad but they are not entitled to vote at any such meeting. The District Officers of various Development Departments, Regional and State Officers in charge of development activities who are specified by the Government by an order, have the right to speak in and otherwise or to take part in the proceedings of any meeting of the Zilla Parishad or any Standing Committee thereof but they, however, have no right to vote.

The Zilla Parishad co-ordinates and consolidates plans prepared in respect of all the Blocks in the District and also supervises generally the activities of the various Panchayat Samithis in the district. It also examines and approves the budgets of the Panchayat Samithis in the district. It also distributes funds allotted to the district by the Central and State Governments among the Panchayat Samithis and the Blocks in the district for which Panchayat Samithis are not constituted.

The chief sources of finance for the Zilla Parishad are the Central and the State Government funds allotted to it; grants from All India Bodies and Institutions for the development of Cottage, Village and Small Scale Industries; such share of the land cess or local cess, State taxes or fees as may be prescribed; proceeds from taxes or fees which the Zilla Parishad may, under any law, levy, income from endowments for trusts administered by the Zilla Parishad; such income of the District Board as the Government may by order allocate to it; donations and contributions from Panchayat Samithis or from the public in any form and such contributions as the Zilla Parishad may levy from the Panchayat Samithis with the previous approval of the State Government.

The following statement contains particulars regarding the date of inception, present stage (as on 1-4-1961), number of villages covered and the area of each Block in the district.

STATEMENT XI—1

Name of the Block	Date of inception of Block	Present Stage (as on 1-4-61)	No. of Villages in the Block	Area in sq. miles
(1)	(2)	(3)	(4)	(5)
	Samithi Blocks			
Katur (Thottambedu)	April, 1956	I	251	336.07
Chandragiri	April, 1956	I	93	244.80

STATEMENT XI—1—*Concld.*

(1)	(2)	(3)	(4)	(5)
Pulicherla	October, 1956	I	170	304.43
Thamballapalle	October, 1956	I	39	302.24
Karvetinagar	April, 1957	I	200	226.60
Ramakuppam	April, 1957	I	119	170.11
Kalahasti	October, 1957	I	191	272.41
Chittoor	April, 1958	I	67	91.89
Chowdepalle	April, 1958	I	52	226.88
Madanapalle	April, 1959	I	35	254.13
Puttur	October, 1959	I	120	124.41
Gangadharanellore	October, 1958	I	97	97.82
Nagari	April, 1954	II	83	129.57
Vayalpad	April, 1954	II	46	197.76
Kalikiri	April, 1957	II	39	189.80
Chinnagottigallu	April, 1957	II	42	228.81
Pisathur	April, 1956	II	45	156.35
	Pre-Extension Blocks			
Kuppam	April, 1960		158	149 63
Kothakota	October, 1960		35	267.79
Satyavedu	October, 1960		68	156.23
	Non-Block Areas			
Penumur			45	309.41
Punganur			54	232.43
Palmaner			48	133.78
Bangarupalem			114	202 27
Irala			34	95.86

The entire district was covered by Blocks by 2-10-1963. The dates of inception of the five new blocks are as follows:

Name of Block	*Date of inception*
Penumur	October, 1961
Punganur	April, 1962
Palmaner	April, 1963
Bangarupalem	October, 1963
Irala	October, 1963

These 25 blocks were reconstituted into the following 19 blocks with effect from 1 July 1964 as per orders issued in G. O. Ms. No. 532 Panchayati Raj (Samithi-I), Department dated 15th May 1964.

(1) Chittoor, (2) Gangadharanellore (3) Bangarupalem (4) Puttur (5) Karvetinagar (6) Chandragiri (7) Pulicherla (8) Kalahasti (9) Thottambedu (10) Satyavedu (11) Pisathur (12) Madanapalle (13) Thamballapalle (14) Vayalpad (15) Chinagottigallu (16) Punganur (17) Chowdepalle (18) Palmaner and (19) Kuppam.

Important data relating to Local Bodies and Community Development activities in the district are given in 'Table Series 10-Local Bodies' and 'Table Series-11 Community Development' under "Administrative Statistics" in Part II of this Handbook. The various plan schemes under different development heads have been referred to where necessary in the respective chapters.

Source: Planning and Panchayati Raj Department, Hyderabad

CHAPTER XII

GAZETTEER

CHITTOOR TALUK

This taluk is situated towards the southern side of the district. It is bounded by North Arcot district of Madras State on the South, Chandragiri taluk on the North, Puttur taluk of the same district and Tiruttani taluk of Madras State on the East and Bangarupalem Independent Sub-Taluk on the West. It is the headquarters taluk of the district as well as of the Revenue Division comprising Bangarupalem Independent Sub-Taluk, Chittoor and Puttur taluks. Innumerable isolated hills and masses of rocks are scattered throughout the taluk and they are off-shoots of the Eastern Ghats.

There are no perennial rivers in this taluk. There are some jungle streams which flow during the rainy season and drain into Ponnai river, a tributary of Palar river flowing in Madras State. The Ponnai river takes its origin in this taluk and joins Palar in North Arcot district. This taluk is served both by the South-West and the North-East monsoons. The South-West monsoon is more copious in this taluk. This taluk gets a normal rainfall of 17.77 inches (or about 44 cms.) during the South-West monsoon period and 14.26 inches (or roughly 36 cms.) during the North-East monsoon period. Irrigation in this taluk depends only on rainfed tanks and irrigation wells. This taluk is often threatened with drought and adverse seasonal conditions. Dry crops are grown predominantly in this taluk.

There are no thick forests in this taluk. Thin forests exist on the scattered hillocks and these are used for cattle grazing after getting necessary permission. Valuable timber is available in restricted quantities.

Dry weather prevails during January to March with hot days and cool nights. There is generally very high dewfall during January and February. Hot weather prevails during April and May.

This taluk mostly consists of dry lands with red loamy soil. Wet lands in this taluk contain mostly Regar (Black soils) with clay and loam.

This taluk is served fairly well both by Railways and Roadways. The Renigunta-Katpadi metre-gauge line and Pakala - Dharmavaram line passess through this taluk, the former through Chittoor town and the latter through the limits of Chittoor taluk. The Madras-Bombay Trunk Road passes through the eastern side of the taluk. This taluk is connected with Kolar, Ranipet (Madras-Bombay Trunk Road), Gudiyattam (major district road), Rayachoti (State Highways) Nagari and Chandragiri by major district roads. As this taluk is very often threatened with drought conditions, famine relief works like relief roads were undertaken and executed, on a considerable scale. As such this taluk is relatively better served by roadways which are connected with all important villages and other taluk headquarters. There is protected water supply in Chittoor town.

The Government Headquarters Hospital is situated in this taluk and is serving the needs of the people.

There is one Arts and Science College in this taluk which was started during the year 1961-62. There are two Higher Secondary Schools, one managed by Zilla Parishad, Chittoor and the other maintained by a private organization and aided by Government. Further there are one aided High School, 3 High Schools, one Higher Elementary School and 21 Elementary Schools run by Chittoor Municipality. There is one High School for girls run by a Christian Mission. A Government Secondary Basic Training School is also located in this taluk. There are 7 Zilla Parishad High Schools in the rural parts of the taluk and also two Social Welfare Elementary schools maintained by Social Welfare funds, where mid-day meals are also served to the pupils.

This is perhaps the only taluk in Chittoor district which has a few large scale industries like Sugar manufacture. A Co-operative Sugar Factory was started at Chittoor town during 1962-63. There is one more large scale industrial unit *viz.* Nutrine Confectionery Co., Ltd., also situated at Chittoor which manufactures quality sweets and chocolates.

The "Indian Express", daily newspaper (English) is printed at Chittoor town and provides employment to a good number of workers. Basket making, tiles manufacturing, jaggery manufacturing, safety matches manufacturing, pottery and hand

pounding of rice are some of the important cottage and small scale industries in Chittoor taluk.

The population of Chittoor taluk is 229,366 persons consisting of 116,476 males and 112,890 females. 181,490 persons live in the Rural areas while the remaining 47,876 persons in the Urban areas of the taluk. There are 116 inhabited and 4 uninhabited villages. Chittoor town is the only urban unit in this taluk.

Chittoor town — is the headquarters of the district as well as of the Revenue Division and taluk of the same name. The population of the town is 47,876 persons consisting of 24,432 males and 23,444 females. This town is served both by Railways and Roadways. It is a Railway station on the Renigunta–Katpadi line (metre gauge). This town is connected with Mysore State, Madras State and other taluk headquarters of Chittoor district by roadways. The Madras-Bombay Trunk Road and the Madras-Bangalore National Highway pass through this town.

There is one Arts and Science College at Chittoor. The town has good educational facilities with two Higher Secondary Schools - one managed by the Zilla Parishad and the other by a private organisation, one Aided High School, 3 High Schools, one Higher Elementary School and 21 Elementary Schools run by Chittoor Municipality, one Sherman Memorial Girls' High School run by a Christian Mission, two Aided Higher Elementary schools, one Aided Elementary School and one Government Secondary Basic Training School.

A Co-operative Sugar factory and the Nutrine Confectionary Limited are located here. The English daily newspaper "Indian Express" is being printed here. The town is having one fairly big Government District Headquarters Hospital.

Sri Kodanda Ramaswamy Brahmotsavam celebrated at Sri Kodanda Ramaswamy temple in this town in the month of April of every year attracts a good number of people.

The town has protected water supply.

BANGARUPALEM INDEPENDENT SUB-TALUK

Bangarupalem Independent Sub-Taluk was formed with effect from 1 April 1960 by separating it from Chittoor taluk, on the implementation of Pataskar's Award. It is bounded by Palmaner taluk on the West, Chittoor taluk on the East, North Arcot district of Madars State on the South and Chandragiri taluk on the North. The taluk consists of four firkas *viz.* Bangarupalem, Mahasamudram, Irala and Tavanampalle. Bangarupalem and Mahasamudram firkas consist of villages of erstwhile Bangarupalem and Thumba estates.

There are no perennial rivers in this taluk. Only a few small streams flow in rainy season. This taluk is served both by the South-West monsoon and the North-East monsoon. But the irrigation sources depend only on the South-West monsoon. Summer is usually very severe. Dewfall in the nights is very heavy during the months of December and January. This taluk is often liable to famine due to failure of South-West monsoon. This taluk is predominantly dry in its area with scattered vertical hills. The entire forest area is Reserve Forest yielding timber materials and sandalwood.

The dry lands are of red loamy type and wet fields of black loamy type. Irrigation is carried on only with water from rainfed tanks and spring channels which flow during rainy season. Dry crops are raised predominantly in this taluk. A major irrigation project, Gootalavanka Reservoir, is under construction and the work is in progress at Gootalavanka, hamlet of Madireddipalle village.

This taluk is served only by Roadways. Madras-Bangalore Trunk road passes through this taluk. Bangarupalem is connected with Irala village, Aragonda village, Chittoor and Palmaner by road. There are four Local Fund Dispensaries run by the Zilla Parishad, Chittoor. There are three Zilla Parishad Secondary Schools and several Higher Elementary Schools in this taluk. The festivals of Mogileswara swamy temple in Mogili village celebrated on Sivarathri and Vighneswara Swamy temple in Karipakam village in June attract many persons from the surrounding areas. Cattle fairs are held in Aragonda and Irala villages once in a year

There are no industries either large-scale or small-scale in this taluk. Only manufacture of jaggery is undertaken during the sugarcane crushing season.

There is no urban unit in this taluk. Bangarupalem which is the headquarters of the taluk is a hamlet of Gollapalle village which has a population of 4,181 persons consisting of 2,157 males and 2,024 females. This place is connected with Chittoor and Palmaner by road. There is one Zilla Parishad Higher Secondary School.

PALMANER TALUK

This taluk is situated in the South-West corner of Chittoor district and lies between 12° 45′ and 13° 20′ northern latitude and 78° 25′ and 78° 50′ eastern longitude. It is bounded on the North by Punganur taluk, on the West by Kolar district of Mysore State, on the South by North Arcot district of Madras State and Kuppam taluk and on the East by Bangarupalem Independent Sub-Taluk. It is located on the eastern slopes of the Mysore plateau and appears to be sandwiched between the plains of Madras State and the plateau. It is like a corridor between Andhra Pradesh and Madras States. The eastern portion of the taluk is occupied by ghats and scattered hillocks thus forming a natural boundary between the States. The area of the taluk is 409.6 sq. miles.

This taluk is drained by two rivers, the Koundinya and the Palar. The river Koundinya flows South in the North-Eastern part of the taluk and enters North Arcot district to join the Palar river. The Palar river lies on the border of this taluk and Mysore State and flows across Kuppam Independent Sub-Taluk before it enters North Arcot district. There are no big irrigation works in this taluk. Paddy is grown under rainfed tanks and wells. Rainfed dry crops are grown in this taluk. Red soil mixed with mud is more common in this taluk. This taluk is served both by the North-East and South-West monsoons. The average rainfall is 80 cms. The climate is generally pleasant. However, this taluk occasionally suffers from famine conditions.

The area under forests in this taluk which is 145.31 sq. miles is entirely covered by Reserved forests having various species of vegetation. Tamarind, soapnuts and sandalwood are the important commercial products available in these forests. Eucalyptus has proved successful for plantation scale cultivation and is being propagated.

The taluk is served by roadways only. The total road mileage in the taluk is 250 miles. The major roads that pass through this taluk are Punganur-Palmaner (State Highway), Kolar-Chittoor (National Highway), Palmaner-Gudiyattam and Palmaner-Venkatagiri Kota roads.

There is one Government Hospital with 25 beds apart from dispensaries at Baireddipalle and Venkatagiri Kota.

There are institutions of Secondary education at Palmaner, Baireddipalle, Venkatagiri Kota and Ramakuppam.

There are no large scale industries in this taluk. Only small-scale industries like Mangalore Tile manufacture, cotton weaving, manufacture of ropes and twines, mat weaving, vegetable oil pressing, Gur manufacturing, pottery, basket making, cobblery are existing in this taluk.

Five important annual festivals are celebrated at the following places in the taluk :

Name of the village	Name of the festival	Month of celebration
Palmaner	Sri Kasi Visweswara Swamy Car Festival	For about a week in February
Palmaner	Ganga Jathra	For about a week in May
Baireddipalle	Kodandarama Swamy Car festival	March or April
Kadapanatham	Nalla Kodandarama Swamy Car festival	April
Kolamasanapalle	Chella Rangaswamy Car Festival	May

The population of the taluk is 111,207 persons consisting of 56,674 males and 54,533 females. 101,342 persons live in the rural areas while the remaining 9,865 persons in the urban areas. The taluk consists of 96 inhabited and 10 uninhabited villages. Palmaner town is the only urban unit in this taluk. Most of the workers in the taluk are engaged in Agriculture and Household Industry.

Palmaner Town — is the headquarters of the taluk with a population of 9,865 persons consisting of 4,951 males and 4,914 females. The town is connected with Kolar, Chittoor, Punganur, Gudiyattam and Venkatagiri Kota by major roads. Weekly cattle fair and shandy take place on every Friday in this town. There is one Government Hospital and a few institutions of secondary and elementary education in this town.

KUPPAM INDEPENDENT SUB-TALUK

Kuppam Independent Sub-taluk lies in the South-West corner of Chittoor district and is bounded by Mysore State on the West and South and by Madras State on the East. It has an area of 292 sq. miles and a population of 97,065 persons consisting of 48,986 males and 48,079 females. Kuppam town is the only urban unit in this taluk. Gold mining is attempted at Bisanatham in this taluk which adjoins the well known Kolar gold field area of Mysore State.

Kuppam Town—is the headquarters of the taluk and has population of 9,272 persons consisting of (4,729 males and 4,543 females). The area of the town is 1.57 sq. miles and the density of population is 5,906 persons per sq. mile. There are 1,695 occupied residential houses in this town.

Kuppam is a busy Railway Station on the Bangalore-Madras railway line (Broad gauge). There is a Sub-Post Office, a Police Station, a Travellers' Bungalow (Rest House) and a Girls' High School in this town. A Bone Meal Fertiliser Factory and a few Sandalwood Oil mills are also located here. Stone cutting and polishing is also an important industry of this place. A weekly market is held here on every Friday.

PUNGANUR TALUK

This taluk is situated in the West of Chittoor district and bounded by Kolar district of Mysore State on the West, Madanapalle taluk and Vayalpad taluk on the North, Chittoor and Chandragiri taluks on the East and Palmaner Taluk on the South. Punganur taluk forms part of the Mysore plateau region with an elevation of 2000-2500 feet. An extent of 400 sq. miles out of a total geographical area of 665.6 sq. miles is covered by forests and hillocks. The forest area contains only fuel trees of deciduous type. There is only one river, Pincha or Gargeyanadi which flows through this taluk. It takes its origin in Avulapalle forest of this taluk and flows through the eastern parts of the taluk before entering Vayalpad taluk which is benefited more by this river than Punganur taluk.

The climate of this taluk is congenial. The monsoon is more often unfavourable and the normal rain fall is only 73.66 cms.

The soil is of red sand and mediocre type. The small extent of irrigated area in this taluk is served by rainfed tanks and wells. The tanks are usually very small with an ayacut of about 20 acres on the average.

The taluk is served only by Roadways and the nearest railway station is Madanapalle Road which is at a distance of 23 miles from Punganur. Only three major roads namely Bombay Trunk Road, Punganur-Tirupati Road and Punganur-Mysore Border road, pass through this taluk and the total length of roads in this taluk is 143 miles.

There is one Government Hospital at Punganur, apart from Zilla Parishad Rural dispensaries at Ramasamudram, Rayalpet, Panchayat Samithi Hospital at Sodam, Rural dispensary at Somala and Primary Health Centre at Chowdepalle.

There are four High Schools and five Middle Schools maintained by the Zilla Parishad in this taluk.

The taluk is not having any industry worth the name excepting one Mangalore Tiles Factory at Muthukur and a few Rice Mills and Beedi factories. Agriculture is the main-stay of the majority of the population. On the whole the taluk can be considered as backward due to inadequate rail and road facilities, unfavourable monsoon, absence of industrial enterprises, lack of adequate number of educational institutions and medical facilities. Further this taluk has no big shandy or any big marketing centres.

The population of the taluk is 168,850 persons consisting of 85,994 males and 82,856 females. 155,044 persons live in the rural areas while 13,806 persons live in urban areas. This taluk has 103 inhabited villages. Punganur town is the only urban unit in this taluk.

Punganur Town—is the headquarters of the taluk with a population of 13,806 persons consisting of 6,923 males and 6,883 females. It is connected with Bangalore, Chinnagottigallu (Vayalpad taluk), Madanapalle, Palmaner and Gudiyattam (Madras) by road. The town has one Government Hospital, one Zilla Parishad High School and one Zilla Parishad Middle School.

MADANAPALLE TALUK

The taluk is situated in the North-West extremity of the district and is surrounded by Vayalpad taluk on the East, by Punganur on the South, by Kadiri taluk of Anantapur district on the North. This forms a boundary with Mysore State on the West. This taluk takes its name from the chief town, Madanapalle the fortified seat of a former petty Poligar (perhaps Maryada Ramanna) [Madana=The God of love, the Indian Cupid; palle=a hamlet].

There are two rivers in the taluk which are swollen in the rainy season-the Papaghni and the Bahuda. The Papaghni river rises in Mysore State and passes through the extreme West of this taluk

into Anantapur district and the Bahuda river has its origin in the Horsley Hills in this taluk and flows across Vayalpad taluk and enters Cuddapah district to join the Pennar. The principal tanks in this taluk are Peddatippasamudram, Vyasasamudram, Rangasamudram, Badikayalapalle and Chinnathippa Samudram. Besides these, there are a number of spring-head channels, two largest being Kottapalle Kalva and Battala Kalva. Tank irrigation is supplemented to a great extent by wells. This taluk frequently suffers from inadequate rains and is susceptible to famine conditions. The important crops are paddy, ragi, bajra and sugarcane.

The climate of the taluk is exceedingly pleasant. This taluk is served by the North-East as well as the South-West monsoons. The average rainfall (based on 80 years record) is 27.94" or roughly 70 cms.

The soils of this taluk are generally red. They are loamy and sandy. The area covered by forests is 95,115 acres *i.e.*, 148.62 sq. miles. The forests in this taluk are of the dry deciduous type with fairly good growth including fuel and small timber. Sandal occurs to a considerable extent in the Horsley Hills.

This taluk is served by both roadways and railways. The Dharmavaram-Pakala railway line (Metre gauge) passes through this taluk. Vayalpad and Punganur taluks, Cuddapah, Anantapur districts and Mysore State are connected with Madanapalle taluk by Roadways.

This taluk is having four fairly big and important hospitals, *viz.* (1) Government Hospital, Madanapalle, (2) Mary Lott Lyles Hospital, Madanapalle, (3) Rajakumari Amritkaur T. B. Hospital, Madanapalle (4) The Union Mission T. B. Sanatorium, Arogyavaram. Besides these there are Primary Health Centres at Nimmanapalle and Rural dispensaries at Burakayalakota, Kothakota, Thamballapalle and Mulakalacheruvu.

One Arts and Science College, 9 High Schools (8 for Boys and one for Girls), one Training School for Girls, 2 Middle Schools and 188 Elementary Schools are functioning in this taluk. The Rishi Valley School in this taluk which is situated at a distance of 10 miles from Madanapalle is run on the lines of the famous Shantiniketan.

Horsley Hills, which serve as a summer resort lie in this taluk.

The population of this taluk is 227,824 persons consisting of 117,812 males and 110,012 females. 203,438 persons live in the rural areas and 24,386 persons in the urban areas. The taluk consists of 104 inhabited villages and 5 uninhabited villages. Madanapalle Town is the only urban unit in this taluk and has a population of 24,386 persons.

Madanapalle Town — is the headquarters of the taluk with a population of 24,386 persons. It is 8 miles away from Madanapalle Road Railway station on the Pakala–Dharmavaram line. The town is connected with Punganur, Vayalpad, Kadiri and Mysore by major roads. Madanapalle has an altitude of 2,331 ft. above mean sea level. The climate is exceedingly pleasant. The town is famous for its medical institutions such as Rajkumari Amrit Kaur T. B. Hospital, Mary Lott Lyles Hospital which is associated with the name of Dr. Annie Besant. There is one Arts and Science College at Madanapalle. The T. B. Sanatorium at Arogyavaram four miles from Madanapalle is a very important medical institution. The Rishi Valley School which is about 10 miles from Madanapalle is a residential institution run on the model of Shantiniketan with English teaching medium. The institution is attracting students from all parts of India and even a few from abroad The Horsley Hills (Enugu Mallamma konda) situated at a distance of 12 miles from Madanapalle on the Madanapalle-Anantapur road serve as a summer resort for Andhra Pradesh. These hills contain one of the highest peaks in Madanapalle with a height of 4326′ above sea level The Hills are connected by a motorable ghat road (4½ miles). A number of buildings have been constructed for the tourists and visitors. Years back it was discovered as a summer resort by an European Collector, Horsley of Cuddapah district (Madanapalle taluk was formerly part of Cuddapah district) where a small circuit house was built for the purpose. During the famine conditions of 1951–52, a road was laid to the top of the Horsley Hills. After the formation of Andhra State, an Advisory Committee was formed consisting of officials and non-officials known as the Horsley Hills Development Committee with the object of drawing up a comprehensive Scheme for the planned development of the Hill Station. It has been the summer resort of the Governor of Andhra Pradesh from the year 1959. Eight low-income group quarters and one N. G. O's Hostel have also been constructed here.

Soampalle—Village with a population of 4,311 persons (2,242 males; 2,069 females) is 25 miles North-West of Madanapalle and is connected by bus service. There is a fine Pagoda dedicated to Lord Vishnu with some exquisite stone carvings. In front of the Pagoda is a monolith of the most graceful proportions. The single stone is upwards of 50 feet in height above the ground. Inside the temple, there is a beautiful *Kalyana Mandapam* carved in stone which is very attractive.

Kandukuru—Village with a population of 2,955 persons (1,535 males and 1,420 females) as per 1961 Census has a tank which has a legend connected with it. The tank is formed by constructing a dam across the river Papaghni at the place where it flows between some hills. It was constructed by a Sanyasi or ascetic named Vyasaraya (A. D. 1529–42) who received a grant from Krishnadevaraya of Vijayanagar. After the first day's work when the coolies wanted payment, it is narrated that they were all made to sit down in the sandy bed of the river and were each told to make a small pile of sand. When these had been made they were all told to examine the sand heaps and in each was found the day's hire. In this way the coolies were paid from day to day, and at last the tank was finished. But then Vyasaraya found that though he had put a dam across the river successfully there was no outlet for the surplus waters. One place only was available for a *Calingulah* but there were large rocks which he could not penetrate. Vyasaraya lost his faith and retired into the woods endeavouring by the force of his prayers to gain divine instruction. One day an ignorant shepherd came to him as to a holy man and asked him to teach him a prayer by which he might attain salvation. Vyasaraya lost in his thoughts of a *Calingulah* remained silent. The shepherd persisted. The holyman lost his patience and exclaimed, "Go away, you buffalo". The shepherd imagining this to be a form of prayer (mantram) went away and repeated the word "buffalo" for days together. At length his faith was rewarded by an appartition of the deity in the form of a buffalo who asked him what he wanted. The shepherd had no answer to give went at once to Vyasaraya and told him what had occurred. Vyasaraya was astonished that God who had not appeared to him should have appeared to an ignorant peasant; but equal to the occasion asked to be shown the sacred buffalo and then was aided by it to construct a *Calingulah*.

VAYALPAD TALUK

This taluk is situated in the North of Chittoor district and bounded by Rayachoty taluk of Cuddapah district on the North, by Madanapalle taluk on the West, by Chandragiri taluk on the South and by Rajampet taluk of Cuddapah district on the East. The eastern portion of the taluk forms part of the table land with a few detached hills, until shut in on the East by the hills which divide the taluk from the main division. There are five principal tanks in this taluk *viz.* Chinnagottigallu, Chakirevupalle, Tarigonda, Marripadu and Agraharam. Two rivers *viz.* the Bahuda and the Pincha run through the taluk. The Bahuda rises in Madanapalle taluk passing through the western portion of Vayalpad flows into Rayachoty taluk and joins with other streams to form the Cheyair. The Pincha rises in Punganur and flows in a Northern direction past Pileru in this taluk and then joins the Bahuda.

Towards the eastern portion of the taluk near Seshachalam Hills there are some large jungles. No timber is produced in the forests of this taluk. There are a few wild animals and cheetas are common among the rocky hills. The area under Reserve forest in this taluk is 6,508 acres. The entire forest area comprises Talakona Reserve Forest, Peddamallela Reserve Forest-Talupula Reserve Forest Vepulabylu Reserve Forest, Madanpadu Reserve Forest and Cherlopalle Reserve Forest.

The taluk receives rain during the months of May to October and is also benefited by summer rain. The land in this taluk is of red clay, sandy and loamy to some extent.

The Dharmavaram-Pakala Metre Gauge Railway line runs through this taluk touching Vayalpad, Kalikiri and Piler. All the firka headquartes are connected by buses. Rice Mills, Groundnut oil Mills, Beedi Factories and Handloom weaving establishments constitute the important small scale industries of this taluk which has no large-scale industry.

The population of the taluk is 214,119 persons consisting of 110,383 males and 103,736 females. 206,103 persons live in the rural areas and 8,016 persons in the urban areas. This taluk has 123 inhabited and 2 uninhabited villages. Vayalpad is the only town in this taluk.

Vayalpad Town—is the headquerters of the taluk and has a population of 8,016 persons. It is a Railway station on the Dharmavaram-Pakala Metre Gauge railway line. The town is connected with Rayachoti, Madanapalle and Chandragiri by major roads. There is a Pagoda of some eminence. [Vavali-Padoo=The plain of the Vavali shrub, five leaved Chest tree, still common in the neighbourhood.]

Gurramkonda—is a village with a population of 3,588 persons (1,836 males and 1,752 females), in Vayalpad taluk with some historical background. *Gurram* means a horse and *konda* a hill and the current story is that a horse was kept at the top of the hill and was supposed to be the guardian of the fort. As long as the horse remained there the fort would be impregnable. A Maharatta thief climbed over the bare perpendicular rock by making steps with long iron nails, reached the top and conveyed the horse down by the same way by which he had come. While stopping in a tope to rest he was captured with the horse. The Governor of the fort, astonished at the boldness and skill of the thief awarded a lenient punishment of cutting off both his hands. The spell, however, had been broken; the divine horse had been carried away and when the fort was attacked next it was easily captured.

Another version of this story says that the thief succeeded in carrying off the horse and was not captured until he had travelled for some distance. He was then brought back and the Nabob astonished at his skill, gave him as a present, the village where he had been captured, which in memory of his feat was named Gurrambylu. A village by this name still exists in Kadiri taluk of Anantapur district.

Kalakada—with a population of 5,302 persons (2,785 males and 2,517 females), is situated on the banks of Satyavati river, a tributary of the Bahuda on Chittoor-Kurnool Trunk Road at the borders of Cuddapah district. The village is important only on account of its pagoda and the annual festival on Sivarathri day, which attracts a large number of pilgrims. The pagoda is dedicated to Sri Sidheswara Swamy. The devotees, before obtaining *Darsan* of the Lord on Sivarathri day, take their bath in the water falls nearby the temple. The Lingam in this Pagoda is said to have been brought here from Sidhout, Cuddapah district, when that fort was taken by Mussalmans and the pagoda desecrated.

Where a branch of Cheyair river flows past the town of Kalakada, there is a remarkable fall. The stream disappears in the ground and emerges from a hole a hundred feet lower, after which it finds its way through steep rocks. The people tell a strange legend in connection with this hole.

In ancient times there was a Rajah of Sidhout (Cuddapah district), who had a beautiful and only daughter. When the time came for her to be married she was found to be pregnant. Thereupon the king being very angry ordered her head to be cut off. She however, urged that she had committed no sin but the Sun God had appeared to her in dream disguised as a hermit, the patron saint of the place, and had married her. To prove the truth of the story she offered to walk forty miles with a toddy pot on her head containing a live cobra. The offer was accepted, and she walked 40 miles crossing the Palakonda Hills until she came to the site of the present village of Kalakada (*Kallu* = Toddy; *Ghata*=Pot). There she placed the pot on the ground and as the cobra was found in it and she was still unhurt, the truth of her story became apparent. She took up her abode in this village and after sometime gave birth to twin sons. When their education was completed, the mother went to the hole in the ground where the river disappears and jumping in she "Kissed the feet of the God" *i.e.*, died. Her boys, however, grew up and were called Suryakumarulu-Sons of the Sun. They ruled the country for many years and built a road over the pass which their mother had toiled through before. The pass through which the trunk road passes over the Palakonda hills near Goollachervoo, 16 milles from Cuddapah and near which the remains of an old road are plainly visible is still popularly known as the Surya-kumarula Kanuma.

Thalakona—where there is a temple of Sri Sidheswara Swamy, is in the Nerabylu village limits. The temple is situated in the midst of reserve forest. It is said that the water from Papanasam Theertham of Tirupati Hills after flowing Westwards has taken the shape of a small water falls at this temple. Many devotees of Lord Siva visit this temple on Sivarathri day, stay there for the night and leave the temple the next day.

CHANDRAGIRI TALUK

Chandragiri taluk is situated towards the North of Chittoor district and is bounded by Cuddapah district in the North, by Kalahasti taluk

on the East, Puttur and Chittoor taluks on the South and Punganur taluk on the West. This taluk has fairly good irrigational facilities due to several spring channels flowing from Swarnamukhi and Kalyani rivers. Tanks and wells serve as a stand by when water from the spring channels is not adequate. The forests in this taluk are of the scrub jungle type and do not yeild any valuable products. This taluk has an area of 544 sq. miles and a population of 200,375 persons of whom 138,545 live in the rural areas and 61,830 in the urban areas.

Chandragiri — headquarters of the taluk by the same name is situated at some distance on the banks of the river Swarnamukhi. This place has not been recognized as a town. The population of this place is 7,404 persons. It occupies an area of 13.52 sq. miles and in all it has 1,569 occupied residential houses. Chandragiri is known for gur making which has an important place in the district's economy. It contains the usual offices of a Tahsil besides a Police Station, a Sub-Post Office, a Local fund Dispensary, a Local Fund Travellers' Bungalow and a Zilla Parishad High School. It is also a Railway Station on Villupuram-Renigunta line (metre gauge). A weekly market is held here on every Sunday. There is a Hill Fort at Chandragiri which is said to have been still built by one Immadi Narasimhudu, a Yadava King in tenth century A. D. and later developed by the Vijayanagar kings in the 14th century. The Rani Mahal and Rajah Mahal still attract tourists.

Tirupati Town — is a sacred place of pilgrimage which is full of temples and holy spots. The total population of this place is 35,845 persons and in all it has 7,523 occupied residential houses. The town is extended over an area of 1.70 sq. miles and the density of population is 21,085 persons per sq. mile.

Tirupati is accessible by train and road. There are two Railway stations in Tirupati; one is the Tirupati West and the other Tirupati East and both of them are on the Villupuram-Renigunta line (metre gauge). The town is also growing up to be an important centre of education with the location of Sri Venkateswara University and its constituent colleges, with Engineering, Medical, Veterinary and Agricultural Colleges also being opened there.

The Govindaraja Swamy temple, the Kodanda Rama Swamy temple and the Kapaleswara Swamy temple in this town are famous. Tiruchanur (Alimelu Mangapuram) where the temple of Padmavati is situated is about 3 miles from Tirupati.

Manufacture of brass and bell metal articles, bamboo and cane baskets, dolls specially made of red sandalwood and toys, making of false hair, weaving of cloth and photo frame works are the important small-scale and cottage industries of the place.

The town is having protected water supply system.

Tirumlai Town—located on the top of the Seven Sacred Hills, is the abode of Lord Sri Venkateswara also known as Venkatachalam, Srinivasa and Balaji. It is a very sacred place of Hindu pilgrimage which attracts innumerable devotees from all parts of the country throughout the year. Though the place would appear to have acquired its sanctity even during the Vedic period, the Venkateswara Swamy temple at Tirumalai is said to have been a famous shrine from the 10th century A.D. onwards. Subsequently Sri Krishnadevaraya of Vijayanagar was greatly responsible for the development of this temple which at present has the largest income of all the temples in Andhra Pradesh and perhaps only a few outside, from the offerings made to the Lord by the innumerable devotees from all over the country. A considerable amount of the temple's income is being spent for cultural, religious, educational and medical purposes also. The 'Papanasan' water falls, 'Akasaganga', 'Gogarbham' and 'Pandava Teertham, not far from Tirumalai, are also important places of pilgrimage. The development of Tirupati Town may be said to be entirely dependent on the importance of Tirumalai. The construction of a fine ghat road about 13 miles in length leading to the temple, the facility of bus transport on this road and the construction of a number of quarters and cottages for accommodating the pilgrims have resulted in a considerable increase in the number of pilgrims during recent years.

The total population of this place is 5,561 persons and it is extended over an area of 1.25 sq. miles. There are 1,355 occupied residential houses in this town. The density of population is 4,448 persons per square mile. There is a Police Station, a Sub-Post office, a Tirumalai-Tirupati Devasthanam's dispensary and Sri Venkateswara Higher Elemantary School in this place.

Renigunta Town—is an important and busy Railway junction on the Bombay-Raichur-Madras line (Broad gauge). The total population of this place is 5,942 persons. It occupies an area of 0.59 sq. mile and the density is 10,071 persons per sq. mile. There are altogether 1,300 occupied residential houses. Renigunta is situated about 7 miles away from Tirupati. This town is mainly important as a Railway junction from which lines branch off to important junctions such as Arkonam, Gudur, Guntakal and Pakala which in their turn lead on to prominent cities like Madras, Calcutta, Poona and Bangalore respectively. This place is also accessible by road. There is a fairly big railway workshop and a Railway Training Institute. Two textile mills, each employing about 300 workers are also located here. There is a Police Station, a Sub-Post office, a Zilla Parishad High School in this town. A weekly market is held here on every Saturday.

Pakala Town—is a railway junction on Renigunta-Villupuram line (metre gauge). The total population of this place is 14,482 persons and it is extended over an area of 11.87 sq. miles. The density of population is 1,220 persons per square mile. It has 2,806 occupied residential houses altogether. There is a Police Station, a Sub-Post office, a Local Fund Dispensary, a Railway Hospital, a Veterinary Hospital besides a Railway School and a Zilla Parishad High School. A weekly market is held here on every Sunday.

Damalcheruvu—is a fairly big village with a population of 6,203 persons. The village is extended over an area of 11.13 sq. miles and in all it has 1,225 occupied residential houses. Most of the people in this village are agriculturists. In fact, there are 1,571 cultivators and 790 agricultural labourers. Paddy is the chief food crop raised besides sugarcane which is an important commercial crop.

A big and high earthen mound which was in existence near this place till 1804 A. D. was supposed to have marked the boundary between the Chola kingdom and the Odugara territory. This place also figures in the battles between the Maharattas and the Muslims to which a reference has already been made in Chapter II-'History'.

The village at present owes its importance to the Railway Station on Dharmavaram-Pakala line (metre gauge). There is a Sub-Post office, a Zilla Parishad Middle School and a Maternity Centre in this village. A weekly market is held here on every Saturday and people from distant farms also throng at this market place.

KALAHASTI TALUK

This taluk is situated in the North-East corner of Chittoor district and is bounded by Venkatagiri taluk of Nellore district on the North, Chandragiri taluk on the West, Puttur taluk on the South and Chingleput district of Madras State on the East. The Swarnamukhi river drains a portion of Kalahasti Taluk. Another minor river, Kalangi, takes its origin in Adaram forest and serves as an irrigation source for this taluk. This taluk depends upon the North-East monsoon for rainfall. The average annual rainfall during the decade 1951-61 is 121.36 cms.

There are two medium sized irrigation projects in this taluk *viz.* the Kalangi reservoir and the Swarnamukhi project (Kalahasti Anicut). Besides these two, there is one more medium project in the adjoining taluk, Chandragiri, which feeds some irrigation tanks of this taluk. This taluk is having a considerable number of tanks, some of which are rainfed while the others are fed by the said projects.

The taluk is having 3 High Schools, one training school for girls and one Gram Sevika's Training Centre.

This taluk is served both by railways and roadways. The Renigunta-Gudur broad gauge line, passes through this taluk touching Erpedu, Kalahasti and Akkurthi. This taluk is connected to Venkatagiri, Nayudupeta and Tada of Nellore District, and Puligunta (Madras State) by roadways.

The population of the taluk is 165,571 persons consisting of 84,550 males and 81,021 females. 139,111 persons live in the rural areas and 26,460 persons in the urban areas. The taluk consists of 339 inhabited and 88 uninhabited villages. Kalahasti is the only town in this taluk.

The taluk is having only small scale industries and cottage industries. There are fairly big Beedi factories and Bell Metal factories in this taluk. Rice Mills and Handloom weaving establishments are also important. Iron ore deposits are found here and there in this taluk. The important crops of this taluk are paddy and irrigable groundnut.

Kalahasti Town—Kalahasti is the headquarters of the taluk and is situated at the foot of the Kailasagiri abutting the river Swarnamukhi. It has a population of 26,460 persons. Kalahasti is a railway station on Renigunta–Gudur broad gauge line. The town is connected with Gudur, Tirupati and other important places by buses. The town is having two High Schools, one Training School for girls and one Grama Sevika's Training centre. It has a few small scale industrial establishments like Beedi factories and Bell Metal factories. The Kalamkari temple cloth prepared here is of great artistic value.

Kalahasti is very famous for its temple of Lord Siva and is known as "Dakshina Kasi". The Swarnamukhi river passes through this town. The Siva temple here, is one of the most ancient and sacred places in South India. Here Lord Siva has manifested himself in one of the five elements *viz.* air and is hence called *Vayulingam.* The name Sri Kalahasti is a compound of three words *viz.* 'Sri' meaning spider, 'Kala' meaning serpent and 'Hasti' an elephant. All of these worshipped Lord Siva here in the ages past and attained 'Sadyomukti' with the Lord. The emblems of spider, serpent and elephant are seen clearly in one form or other on the main Lingam–the spider at the bottom, the two trunks of the elephant at the middle and the five heads of the serpent at the top of the Lingam. The main lingam being 'Swayambhu Lingam' (self-manifested) is held sacred and it is not touched even by the priests and is bathed only with perfumed Tirtham. This holy place is also known as Dakshina Kailasam and Sadyomukti kshetram.

As per the Puranas, Kailasgiri hill of this place originally formed part of the great Kailasa mountain and it was brought by Brahma who carried it and deposited it here for performing penance at the instance of Lord Siva and attained all powers of creation.

Here the devotee Kannappa, a hunter by caste had attained salvation by his unparalleled and unique devotion to Lord Siva. Skanda Purana reveals that Arjuna visited this place and worshipped Lord Siva and paid a visit to the great sage Bharadwaja on the top of Kailasagiri hills here. Kannappa is supposed to be Arjuna in his previous birth and the super-devotion with which he pleased Lord Siva by offering his eye was described by Sri Adi Sankara in "Sivanandalahari".

The foundation of the temple goes back to the times before the Christian Era. The temple and its prakarams were built by the Pandya kings, the Pallavas and the Cholas, by the local Yadava kings in the 13th century and developed finally by the great Vijayanagar kings. The emperor Sri Krishnadevaraya of Vijayanagar dynasty constructed the huge *Galigopuram* and the hundred pillared *mandapam* in 1516 A.D. This temple was renovated by the Natukotai Chettiyars during 1900 to 1912.

The presiding Goddess here is Gnanaprasannambika, the flower of Divine Knowledge. She is traditionally known as the sister of Lord Venkateswara. She is supposed to have revealed the nature of Parabrahmam to the 1001 deities as spoken in Kenopanishad. Besides being a powerful Goddess she is the great Varaprasadini and she is the presiding deity of Jalandara Peetham consecrated in the Sri Chakram placed in her front.

SATYAVEDU TALUK

This taluk was constituted with effect from 1 April 1960 consisting of 76 villages transferred from Tiruvallur taluk of Chingleput district of Madras State, 72 villages transferred from Ponneri taluk of Chingleput district of Madras State, 17 villages transferred from Puttur taluk and 19 villages transferred from Tiruttani taluk. It is bounded on the North by Kalahasti taluk, on the East by Nellore district and Madras State, on the South by Chingleput district and on the West by Puttur taluk. There is only one river, the Arani which flows through this taluk. It flows eastwards into Chingleput district. The area drained by it has a rich soil. The taluk is served both by the North-East monsoon and the South-West monsoon. The North-East monsoon gives more rain than the South-East monsoon. Irrigation in this taluk is mostly under tanks and wells. After the completion of Araniyar project one firka in this taluk has secured irrigational facilities under the project.

The climate of the taluk is hot and generally healthy. The major part of the soil is red-sand and clay. There are numerous hillocks and reserve forests in this taluk. Generally rotation of crops is not followed in this taluk. Paddy crop is raised in both the seasons when there is adequate supply from the irrigation sources. In times of inadequate supply, paddy crop is usually followed by ragi and groundnut.

This taluk is served only by roadways. It is connected with Nellore district and Chingleput district of Madras State by good roads. It has a Government Dispensary apart from two rural dispensaries and three High Schools. The taluk is not having any large scale industrial units. Only a few cottage and small scale industries like beedi manufacturing, mat weaving, lungi and shirting cloth weaving are important.

The population of the taluk is 142,377 persons consisting of 71,985 males and 70,392 females. The entire population lives in rural areas. No place in this taluk has yet developed to the level of an urban unit. The taluk consists of 111 inhabited and 2 uninhabited villages. The majority of the population depend on Agriculture and Household Industries.

Satyavedu— is the headquarters of the taluk with a population of 4,940 persons consisting of 2,536 males and 2,404 females. It is connected with Chingleput district, Nellore district and other taluks of Chittoor district by road. It is a central place to Tirupati, Puttur and Madras. There are no Telegraph and Telephone facilities even in the taluk headquarters. There is one Government dispensary here.

Nagalapuram—village with a population of 6,377 (3,187 males and 3,190 females) lies on Madras-Puttur Trunk road. There is an ancient historical temple of Sri Vedanarayana Swamy said to have been built by Sri Krishnadevaraya of Vijayanagar. The temple was built in such a way that the rays of the setting sun fall on the sanctum-sanctorum on three particular days *i.e.*, on the 25th, 26th, and 27th March of every year. This village is reported to have been named after Sri Krishna Devaraya's mother, Nagamamba. It is a big business centre and central place to Nagari, Puttur, Madras and Satyavedu. It is connected with the above places by road. Further, it is a big weaving centre and famous for its sarees which are being exported to many places in the country.

PUTTUR TALUK

This taluk is situated in the South-East of Chittoor district and is bounded by Chandragiri and Kalahasti taluks on the North, by Chittoor on the West, Satyavedu on the South and Chingleput district of Madras State on the East. The area of the taluk is 564 sq. miles. The taluk is generally broken up by hills which are the offshoots of the Eastern Ghats.

Two rivers flow through this taluk *viz.* the (Araniyar) and the Kusasthali. Both these rivers take their origin in this taluk and flow eastwards into Chingleput district. The river Aruna takes its origin from a village Thaduku which is at a distance of 3 miles from Puttur. The river Kusasthali takes its origin in the hills near Pachikapallam village. These rivers provide irrigation facilities to this taluk. There are also rainfed tanks besides irrigation wells. More than half of the area of this taluk is covered by forests.

The taluk is served both by the North-East and the South-West monsoons. The taluk receives more rain by the North-East monsoon. The annual average rain fall of this taluk is 25.32 inches or about 63 cms. The climate of this taluk is hot. The soils are black loamy, red loam and mixed.

Paddy is the chief food crop in this taluk. Among other food crops, cumbu, ragi and cholam are also grown in this taluk. Groundnut is the chief commercial crop; sugarcane and turmeric are also grown to a smaller extent.

This taluk is served both by railways and road ways. The Bombay-Madras broad gauge line passes through this taluk touching Pudi, Thaduku, Puttur, Vepagunta, Yerchikallu and Nagari. This taluk is connected to Chittoor, Walajahpet (Madras), Nagalapuram and Renigunta by road. There is a Government hospital at Puttur and a mobile medical unit is also attached to it. The taluk is having 9 High Schools and 4 Middle Schools apart from 259 Elementary schools including Junior Basic, Senior Basic and Higher Elementary Schools. There are no large and medium scale industries in this taluk. Only coarse cloth on cottage handlooms is woven in this taluk. There is one metal workshop at Satravada which makes utensils, plates and water jugs of white metal (stainless steel). There are a few Rice Mills, Beedi Factories and Light Engineering Works in this taluk.

The population of this taluk is 246,446 persons consisting of 124,879 males and 121,567 females. 228,356 persons live in the rural areas and 18,090 persons in the urban areas. This taluk consists of 112 inhabited villages. Puttur and Nagari are the two urban units in this taluk.

Puttur Town– is the headquarters of the taluk with a population of 10,078 persons. Puttur is a Railway

Station on the Madras-Bombay broad gauge line. The town is connected with Renigunta, Karvetinagar, Nagari and Nagalapuram by road.

Karvetinagaram—village with a population of 6,617 (3,437 males and 3,180 females) is about 7 miles west of Puttur on the Puttur-Chittoor road. It was once the capital of Karvetinagar Zamindari. The old Zamindar obtained a *sanad* from Lord Clive to collect land revenue. There is a dilapidated ancient palace of the Zamindars. There are two temples *viz.*, the Venugopala Swamy and the Droupadi Ammal temples. There is a big square tank constructed by one of the Zamindars. Beedi manufacturing is an important cottage industry here. This village is the headquaters of Karvetinagar Panchayat Samithi Block.

Narayanavanam—village with a population of 10,027 (5,030 males and 4,997 females) is at a distance of 3 miles from Puttur. It is on the eastern bank of the river Aruna (Araniyar). The Kalyana Venkateswara Swamy temple and Amnayakshamna *alias* Avanakshiamma temple at this place are important. Hindu mythology reveals that Lord Venkateswara married Padmavati Devi, the daughter of a king named Akasa Raju who ruled over this land.

There is a small village Kona, at a distance of 5 miles from Narayanavanam on the Nagalapuram-Madras road. The village is famous for its water falls. The Kailasanatha temple at this place is important. Kona is also known as Kailasanatha kona or Thumbur kona.

Source : 1 Taluk Tahsildars
2 North Arcot District Manual

PART II

ADMINISTRATIVE STATISTICS

TABLE SERIES I—VITAL STATISTICS

TABLE 1.1—BIRTHS AND DEATHS AND DEATHS DUE TO VARIOUS CAUSES FOR THE DECENNIUM 1951-60

Year	Births			Deaths			Deaths due to: Cholera			Smallpox		
	Males	Females	Total	Males	Females	Total	Males	Females	Total	Males	Females	Total
(1)	(2)	(3)	(4)	(5)	(6)	(7)	(8)	(9)	(10)	(11)	(12)	(13)
CHITTOOR DISTRICT												
1951	24,738	23,169	47,907	12,582	11,749	24,331	227	237	464	182	155	337
1952	23,289	21,804	45,093	14,568	13,191	27,759	888	747	1,635	183	198	381
1953	21,187	19,928	41,115	14,350	13,150	27,500	285	282	567	139	126	265
1954	23,278	21,580	44,858	11,441	11,063	22,504	16	18	34	143	159	302
1955	24,035	22,772	46,807	10,489	10,052	20,541	4	9	13	130	144	274
1956	24,583	23,052	47,635	9,552	8,940	18,492	13	15	28	74	63	137
1957	21,903	20,014	41,917	8,988	8,326	17,314	19	5	24	44	48	92
1958	16,813	15,837	32,650	6,863	6,602	13,465	5	3	8	90	103	193
1959	19,877	18,317	38,194	7,798	7,116	14,914	20	11	31	78	75	153
1960	16,596	15,277	31,873	6,502	5,855	12,357	11	13	24	75	86	161

Year	Deaths due to—*Concld.*: Plague			Malaria			Fever other than Malaria			Respiratory Diseases			Dysentery and Diarrhoea			Death from Child births
	Males	Females	Total	Males	Females	Total	Males	Females	Total	Males	Females	Total	Males	Females	Total	Females
(1)	(14)	(15)	(16)	(17)	(18)	(19)	(20)	(21)	(22)	(23)	(24)	(25)	(26)	(27)	(28)	(29)
CHITTOOR DISTRICT																
1951	..	..	..	70	58	128	2,892	2,704	5,596	1,275	1,085	2,360	1,046	960	2,006	256
1952	..	..	..	100	81	181	3,140	2,876	6,016	922	671	1,593	1,133	930	2,063	217
1953	2	2	4	146	147	293	3,258	2,978	6,236	879	806	1,685	1,328	1,084	2,412	255
1954	20	13	33	270	507	777	2,773	2,893	5,666	876	671	1,547	878	739	1,617	307
1955	11	8	19	101	113	214	2,522	2,443	4,965	756	598	1,354	749	657	1,406	232
1956	..	..	..	51	46	97	2,239	2,076	4,315	649	479	1,128	647	648	1,295	164
1957	3	5	8	43	44	87	2,454	2,355	4,809	571	442	1,013	538	449	987	111
1958	..	..	..	39	45	84	1,779	1,678	3,457	445	362	807	430	460	890	111
1959	..	..	..	48	39	87	1,619	1,566	3,185	627	423	1,050	611	527	1,138	208
1960	..	..	..	29	22	51	1,321	1,358	2,679	445	340	785	486	391	877	118

Source : Director of Public Health, Hyderabad

TABLE 1.2—REGISTERED BIRTH AND DEATH RATES, INFANTILE AND MATERNAL MORTALITY RATES

Year	Birth and Death rates		Infantile Mortality rate		Maternal Mortality rate
	Birth rate per 1,000 population	Death rate per 1,000 population	No. of infant deaths per 1,000 live births	No. of still births per 1,000 births	No. of maternal deaths per 1,000 births (live and still)
(1)	(2)	(3)	(4)	(5)	(6)
			CHITTOOR DISTRICT		
1951	26.40	13.41	122.15	N.A.	5.30
1952	24.59	15.14	106.07	N.A.	5.60
1953	22.20	14.85	112.58	N.A.	5.41
1954	24.00	12.04	101.70	10.4	6.77
1955	24.80	10.88	100.95	9.9	4.91
1956	25.01	9.71	90.79	7.7	3.77
1957	21.80	9.01	89.15	3.8	2.64
1958	16.83	6.94	71.67	7.04	3.38
1959	19.51	7.62	77.29	6.12	5.41
1960	17.55	6.80	77.50	4.49	3.69

Source : Director of Public Health, Hyderabad

N. A. :— Not ascertainable

TABLE SERIES 2--AGRICULTURE

TABLE 2.1--RAINFALL

(In Millimetres)

[The data are given Rain-gauge Stationwise]

Month	1951		1952		1953		1954		1955		1956		1957		1958		1959		1960	
	Rainy days	Rainfall	Rainy days	Rainfall	Rainy days	Rainfall	Rainy days	Rainfall	Rainy days	Rainfall	Rainy days	Rainfall	Rainy days	Rainfall	Rainy days	Rainfall	Rainy days	Rainfall	Rainy days	Rainfall
(1)	(2)	(3)	(4)	(5)	(6)	(7)	(8)	(9)	(10)	(11)	(12)	(13)	(14)	(15)	(16)	(17)	(18)	(19)	(20)	(21)
DISTRICT AVERAGE																				
January	..	..	..	..	0.7	3.8	1.6	34.0	1.8	35.8	0.60	5.8	..	..	0.3	2.7	..	0 5	..	..
February	..	..	0.3	13.5	0.3	2.3	..	..	..	..	..	..	..	..	..	1.4	0.5	9.7	..	..
March	0.9	19.6	6.4	4.6	..	..	0.8	17.3	0.09	0.8	..	..	1.0	17.0	..	..	..	..	0.23	3.1
April	4.0	79.8	0.8	11.7	3.3	60.2	..	6.6	6.2	65.0	1.30	52 1	0.4	3.6	1 0	18.7	0.8	17.5	0 8	7.4
May	5.4	96.8	5.4	159.8	2.3	32.8	4.0	57 1	6.0	160.3	4 37	79.5	2 0	27.4	3.0	53 0	2.0	35 0	1.8	37.4
June	1.4	18.5	6.1	64.0	5.3	77.0	3 4	43.9	4.0	33.3	4.58	75.9	2.0	32.8	1.6	34.2	4.7	63 2	2.9	54.4
July	8.0	154.2	3.7	63.3	7.67	100.1	238.5	238.5	7.6	119.6	3.42	60 2	2.37	30.5	2 4	16.6	3.8	39.2	6.2	85 2
August	4.7	77.5	7.0	79.8	4.6	82.5	5.4	89.9	5.7	74.7	3.79	67.3	2 52	40.4	8.4	160,3	3.1	55 9	1 6	21.8
September	4.6	38.3	3.5	60.2	6.6	139.5	3.1	44.7	8.0	145.3	5.95	141.2	1.9	49.8	3.0	55.9	5.6	134.9	9.4	175 5
October	5.4	77.0	8.1	123.9	15.5	374 7	6.65	288.8	7.0	69 3	11.58	231.7	3.05	61 0	5.6	224.1	4.7	82.5	4.4	67.5
November	4.9	55.6	0.5	7.1	2.2	74.2	..	..	2.0	5 3	5.42	78 2	..	..	5 0	140.9	3.6	78 3	8.1	283.6
December	..	0.3	8.6	255.4	0.03	1.3	5.9	128.5	3.3	46 0	2.62	38.3	..	..	2.2	22.2	2.2	25 9	0.8	7.4
CHITTOOR																				
January	..	..	..	..	1	4.3	1	23.4	1	24.1	1	10.2	..	..	..	..	..	..	..	..
February	..	..	..	..	..	..	..	..	..	..	..	..	..	..	..	..	1	5 1	..	..
March	1	14.2	..	..	..	..	2	56 4	..	..	..	..	2	82.7	..	..	..	..	..	..
April	5	45.2	..	..	4	84.8	..	..	2	26.4	3	40 1	..	..	2	59,5	3	55.8	1	12,7
May	8	105.7	6	178.5	1	5 6	8	82.5	5	151 6	6	127.8	1	42.9	5	35.1	3	93.3	2	11.2
June	3	11.2	11	114.8	7	109.2	3	28.7	5	21.6	8	138.7	8	147.6	3	106 7	7	79.0	7	201 9
July	10	98.3	4	34.0	9	120 9	12	149.3	8	171.2	3	61.0	2	12.7	1	9 7	3	15.6	9	180.0
August	5	25 4	7	84.1	4	73 1	6	131.3	5	65 5	10	105.4	4	92.5	12	333 4	2	56.9	4	23.1
September	2	13.2	3	42 4	7	129.0	2	25.4	9	148 8	7	185.7	5	181.6	4	55.6	7	181.7	11	204.9
October	8	73.1	8	127.5	19	312.7	7	248 9	9	248.9	13	340.4	5	168.9	6	216 7	7	82 8	5	63.2
November	5	32.3	..	..	2	30.7	..	..	4	74 2	10	171.2	..	..	9	129.3	5	124.7	14	302 8
December	..	..	9	256 8	..	..	6	71.6	5	50.5	..	..	..	..	2	19.0	1	2.8	1	10.2
PALMANER																				
January	..	..	..	..	1	1.0	1	24.1	1	25.9	..	..	..	..	..	..	..	..	..	..
February	..	..	2	14.7	..	..	..	..	..	..	..	..	..	..	..	..	..	1.0	..	..
March	1	14.7	..	..	..	..	1	7.9	..	..	..	..	2	2.3	..	..	..	..	..	1.3
April	6	209.5	2	23.9	7	79.0	..	..	2	11.4	1	24.1	..	..	1	45.7	..	..	2	11.2
May	6	140.5	7	89.1	3	9 1	8	107 4	8	274 6	3	77.7	8	89 4	2	55.1	2	41 9	1	11.4
June	..	..	6	74.9	8	149.3	1	28.2	2	42.2	8	120.7	3	23.6	1	18.8	5	103.9	5	105.7
July	8	216.9	5	58.9	9	119.9	9	281.7	5	86.9	2	38.1	1	28.5	2	22.8	3	25.9	14	218 8
August	5	20.1	8	76.7	6	29.7	7	159.5	6	69.1	2	24.6	2	12.2	11	165 9	4	129 0	1	6.9
September	2	39.9	5	46.2	8	90.4	2	6.9	9	246.4	11	136.7	..	..	3	64.0	9	183.0	12	173.8
October	11	178.8	8	185.2	20	489.2	8	245.1	2	245 1	16	369.8	1	18.3	3	193.3	8	113.2	6	57.5
November	11	160.3	..	..	3	26 9	..	..	4	23.6	5	97.8	..	..	4	77 6	6	121.4	12	158.8
December	..	..	10	240.3	1	2.8	3	38.3	5	45 5	..	7.4	..	..	2	23.9	2	15.2	..	..

TABLE 2.1—RAINFALL—*Concld.*

(*In Millimetres*)

[The data are given Raingauge Stationwise]

Month	1951		1952		1953		1954		1955		1956		1957		1958		1959		1960	
	Rainy days	Rainfall	Rainy days	Rainfall	Rainy days	Rainfall	Rainy days	Rainfall	Rainy days	Rainfall	Rainy days	Rainfall	Rainy days	Rainfall	Rainy days	Rainfall	Rainy days	Rainfall	Rainy days	Rainfall
(1)	(2)	(3)	(4)	(5)	(6)	(7)	(8)	(9)	(10)	(11)	(12)	(13)	(14)	(15)	(16)	(17)	(18)	(19)	(20)	(21)
KUPPAM																				
January	..	..	..	..	1	5.1	3	20.8	3	24.6	..	..	..	..	1	30.7	..	..	..	..
February	..	..	..	..	1	8.9	..	..	..	..	..	..	..	..	..	..	1	2.2	..	..
March	1	79.3	..	..	..	..	1	37.6	..	..	..	..	3	53.3	1	12.9	..	..	2	11.8
April	3	51.6	1	8.6	5	55.4	1	7.9	1	26.9	1	12.2	..	..	3	20.8	3	29.2	2	40.7
May	7	117.1	8	116.1	7	71.9	7	81.8	11	121.7	4	63.0	5	49.8	9	121.5	5	70.3	4	136 8
June	3	36.6	2	17.8	6	181.9	2	31.7	4	28.7	2	55.4	..	..	4	37.4	4	64.9	1	2.6
July	11	116.6	3	126.2	6	63.0	8	169.9	8	107.7	6	109.0	2	19.8	4	19.5	1	7.4	4	30.2
August	6	72.4	3	118.4	4	60.7	10	292.1	6	84.8	7	115.1	2	42.2	8	141.7	8	117.6	1	13.8
September	7	88.7	2	27.7	10	192.8	1	3.3	7	87.4	9	167.4	..	3.8	4	152.7	8	144.9	10	163.0
October	10	150.9	9	203.7	17	391.4	6	202.4	5	202.4	14	246.1	3	79.0	8	123.6	5	32.7	5	99.8
November	4	19.6	7	5.6	2	21.1	..	..	2	11.7	8	98.5	..	..	4	149.3	4	137.2	11	140.2
December	..	..	7	128.0	..	..	1	33.0	..	..	..	..	..	..	3	54.4	1	5.4	1	3.4
PUNGANUR																				
January	..	..	..	..	..	..	1	50 3	1	43.7	..	..	..	..	1	3.8	..	..	..	..
February	..	..	..	..	..	..	..	..	..	..	..	..	..	..	..	..	1	14.5	..	..
March	..		1	3.3	..	..	1	66.5	1	3.1	..	..	1	15.2	..	..	..	..	..	..
April	4	47.0	2	64.0	8	110.0	1	38.1	1	14.5	1	34.3	1	3.8	3	44.9	..	1.18	2	20.1
May	8	107.7	27	85.3	6	20.1	8	25.7	6	169.9	7	55.4	6	64 3	4	74.5	4	22.1	3	63.5
June	..	..	6	91.4	7	52.1	2	25.1	5	65 5	4	53 9	3	67.6	2	15.5	5	59.9	2	18.0
July	10	151.9	4	50.5	15	128.3	12	277.4	7	106.9	3	55.9	1	5.1	3	22.8	4	25.6	5	51.6
August	3	45 0	9	101.6	4	17.2	6	133.1	7	45 5	..	..	2	20.3	12	180.7	3	89.6	3	31.0
September	2	40.4	5	80 4	12	292.3	2	15.0	7	119.6	6	156.2	1	23.1	3	177.7	9	174.3	11	203.2
October	3	55.1	6	120.4	26	338.3	8	207.3	3	207.3	16	240.8	7	133.3	6	194.1	8	91.5	5	102.0
November	4	54.6	1	1.3	3	46 5	.	..	4	59 8	5	94 5	..	..	5	223.6	5	67.8	15	184.6
December	..	..	7	137.7	..	..	6	71.1	5	67.6	1	38.1	..	..	1	14.8	3	28.0	..	..
MADANAPALLE																				
January	..	..	..	..	..	..	1	11.7	1	20.1	1	5 6	..	..	1	6.9	..	..	..	..
February	..	..	1	6.3	..	.	..	.	..	..	..	..	..	..	2	27.0	1	2 8	..	..
March	2	3.6	2	14.2	..	..	1	2.5	..	..	..	..	..	..	..	..	..	..	..	..
April	3	70.9	3	36 3	6	51.8	1	15.5	2	26.4	1	16 8	1	16.3	3	33 0	1	43.7	2	21.0
May	3	73.9	4	70.4	2	28.7	4	24 4	5	119.1	7	107.7	8	56.6	9	95.4	4	71.8	3	53.8
June	1	11.9	7	69.3	7	50.8	3	47.7	5	31.7	2	23.9	4	79.1	2	92.2	6	36.0	4	25.8
July	9	69.9	6	60.5	16	100.3	11	276.6	7	42.9	8	71.1	7	45.2	3	17.1	4	25 8	6	49.7
August	3	74.2	8	41.7	8	23.6	6	64.8	5	59.4	..	..	7	86 9	15	174.8	3	86.4	3	15.2
September	3	41.4	4	67.8	11	179.8	2	8.9	12	173.7	9	137.9	3	26.9	6	132.6	11	169 3	4	153.1
October	8	70.1	9	129 0	20	378.7	6	218.4	3	218.4	20	262.2	1	49.5	6	171.7	5	34.7	4	37.3
November	6	26.4	..	..	3	46.0	..	..	2	16.3	6	69.3	..	..	7	92.3	6	60.6	15	173.6
December	..	..	8	110.5	..	..	3	42.2	3	34.0	2	14.0	..	..	4	25.3	4	73.8	1	11.2

(1)	(2)	(3)	(4)	(5)	(6)	(7)	(8)	(9)	(10)	(11)	(12)	(13)	(14)	(15)	(16)	(17)	(18)	(19)	(20)	(21)
VAYALPAD																				
January	..	..	..	..	..	..	3	31.5	1	19.1	1	8.6	..	..	..	..	..	..	..	..
February	..	..	..	..	..	..	..	..	..	..	..	..	..	..	..	..	1	11.9	..	..
March	3	43.2	1	5.6	..	..	..	..	..	..	..	..	2	13.5	1	6.3	..	..	..	..
April	6	117.1	4	22.6	5	40.9	1	19.8	1	3.8	1	60.7	1	2.5	4	92.5	1	48.4	2	5.2
May	4	77.0	5	99.3	3	18.0	5	56.1	8	126.5	5	104.1	5	54.1	4	146.3	3	61.0	4	69.0
June	1	8.1	12	75.7	8	77.0	2	41.7	4	45.0	11	111.3	2	12.7	3	10.2	10	67.8	5	69.3
July	8	81.3	5	35.5	13	103.9	12	261.1	11	77.5	7	43.2	1	16.5	5	22.3	3	38.1	9	113.8
August	4	51.1	10	55.1	4	36.8	8	55.4	6	64.8	7	56.6	2	8.9	10	132.7	5	45.2	1	19.0
September	3	28.2	4	47.5	9	180.6	3	56.6	8	107.2	9	178.6	4	42.2	4	41.8	11	169.8	13	177.0
October	5	67.6	13	77.2	24	467.1	3	148.8	6	148.8	15	271.0	4	62.2	7	151.0	6	71.7	4	26.0
November	3	37.9	1	1.8	3	49.5	..	..	5	26.2	3	48.0	..	..	6	103.7	5	66.1	13	196.0
December	..	..	9	206.8	..	..	4	56.6	4	33.5	..	..	..	..	3	19.3	5	58.0	..	2.0
CHANDRAGIRI																				
January	..	..	..	..	1	4.3	2	17.5	3	66.8	2	6.6	..	..	..	..	..	..	..	..
February	..	..	1	10.2	1	8.9	..	..	..	..	..	..	..	..	..	..	1	4.6	..	..
March	1	4.1	..	..	..	..	..	..	..	..	..	..	1	18.8	..	14.5	..	..	..	..
April	6	64.8	..	..	5	92.5	1	28.2	..	..	2	117.9	1	28.2	1	11.2	1	55.9	1	4.0
May	7	93.0	7	170.7	4	10.4	8	72.4	6	188.2	8	171.2	1	30.2	3	80.7	3	41.7	1	9.6
June	5	12.2	10	102.6	8	68.1	5	63.3	3	22.1	5	67.3	8	109.5	2	8.4	9	94.8	4	39.3
July	8	146.6	7	46.2	9	105.4	9	206.3	9	104.1	2	57.4	4	105.7	3	15.3	5	33.8	10	91.1
August	6	41.1	7	49.5	12	127.3	3	37.9	7	65.3	6	102.4	5	119.9	11	158.4	6	108.9	3	37.2
September	6	24.4	6	54.6	7	53.6	3	54.9	7	79.0	8	229.4	4	108.5	3	22.4	6	118.4	10	166.0
October	4	20.3	6	72.4	19	343.1	8	485.4	5	485.4	17	298.2	5	34.8	8	386.1	9	135.1	5	45.6
November	7	37.6	1	5.8	2	74.7	..	..	4	73.7	6	83.8	..	..	9	208.1	5	97.6	13	308.0
December	..	..	8	289.3	.	.	9	264.7	5	66.3	5	56.1	..	..	3	25.9	4	22.2	1	8.0
KALAHASTI																				
January	..	..	..	..	2	12.9	3	29.5	5	67.3	..	..	..	..	1	6.9	1	6.6	1	5.3
February	..	..	1	1.0	..	..	..	..	..	..	..	..	..	..	..	..	..	..	..	..
March	1	21.1	..	..	..	..	2	55.1	..	..	..	..	..	..	1	12.9	..	..	1	7.6
April	3	46.7	..	..	2	59.2	..	..	..	..	2	12.9	1	8.6	..	..	..	1.0	1	4.0
May	4	89.7	5	401.3	..	..	..	..	4	255.5	5	51.3	1	4.6	..	..	1	19.6	1	10.8
June	5	56.6	7	62.7	4	45.7	6	36.8	4	61.0	3	22.1	..	2.3	1	6.6	7	113.8	3	79.9
July	7	178.8	6	25.4	11	95.5	16	174.2	5	18.8	5	143.8	4	59.7	5	37.9	10	140.1	10	147.8
August	13	145.5	6	99.1	11	46.0	5	56.1	10	119.4	6	145.5	3	61.5	10	367.2	5	38.8	3	64.0
September	8	86.6	2	42.2	7	53.9	4	77.7	6	101.1	6	93.5	3	39.6	5	50.4	7	198.5	10	254.4
October	3	33.5	8	98.0	13	433.6	12	492.5	6	492.5	13	372.9	2	22.1	8	442.0	8	272.0	9	145.8
November	7	263.4	3	43.1	2	87.1	..	..	2	94.2	4	74.9	..	..	8	395.0	8	279.2	17	893.0
December	1	2.0	12	401.3	1	2.3	9	365.3	6	189.0	4	110.0	..	..	3	52.1	5	115.3	4	47.6
PUTTUR																				
January	..	..	..	..	1	3.1	3	14.0	3	27.7	2	36.1	..	..	1	4.1	..	..	..	..
February	..	..	2	75.2	..	..	..	..	..	..	..	..	..	..	..	..	..	..	..	..
March	1	22.6	2	36.6	..	..	..	..	..	..	..	..	..	0.8	..	..	..	..	..	..
April	2	84.1	..	..	2	9.9	..	..	1	14.5	2	79.3	2	13.5	1	34.3	2	35.6	..	..
May	2	87.6	5	312.7	3	83.3	2	72.9	5	180.1	6	99.6	4	16.8	5	62.3	1	20.3	..	..
June	3	29.2	7	53.6	6	67.1	8	58.4	3	36.8	10	79.0	2	10.7	4	50.1	9	121.2	1	19.1
July	3	172.7	9	120.9	6	54.4	11	237.2	11	140.5	5	77.5	13	192.0	9	70.3	10	111.3	9	214.5
August	3	89.7	4	170.9	8	114.1	7	51.3	8	97.5	10	156.0	5	111.3	11	200.8	7	136.6	2	92.5
September	3	40.1	4	62.9	8	161.8	7	100.3	8	203.5	8	158.2	4	127.0	6	60.0	4	81.5	13	256.0
October	4	126.2	6	77.2	15	389.4	7	396.4	9	376.4	14	248.4	14	177.8	12	493.4	1	55.9	3	62.1
November	3	36.1	..	..	2	86.4	..	..	5	127.5	11	155.2	..	..	9	269.1	2	32.3	14	554.0
December	..	..	9	251.1	..	..	10	210.8	6	82.0	6	80.8	..	..	2	11.7	..	..	2	25.9

Source:—Director, Bureau of Economics and Statstics, Hyderabad

TABLE 2.2—TEMPERATURE

(Note :— Highest and Lowest temperatures as recorded at Arogyavaram Station from 1951-52 to 1960-61)

Month	1951		1952		1953		1954		1955		1956		1957		1958		1959		1960	
	Highest C	Lowest C	Highest C	Lowest C	Highest C	Lowest C	Highest C	Lowest C	Highest C	Lowest C	Highest C	Lowest C	Highest C	Lowest C	Highest C	Lowest C	Highest C	Lowest C	Highest C	Lowest C
(1)	(2)	(3)	(4)	(5)	(6)	(7)	(8)	(9)	(10)	(11)	(12)	(13)	(14)	(15)	(16)	(17)	(18)	(19)	(20)	(21)
CHITTOOR DISTRICT																				
January .	28.3	12.2	29.4	12.8	30.6	11.7	28.9	12.2	28.9	13.3	28.9	11.7	29.6	12 3	31.6	12.8	30.4	13.5	29.7	12.4
February .	33.3	13.9	32 2	15.0	32.8	12.2	33.9	13.3	32.2	13.3	32.2	12.8	32.2	13.7	33.3	13.8	35.0	16.0	34.0	11.6
March .	36.1	16.7	36.1	16.7	37.2	16.1	35.0	14.4	36.1	12.8	36.1	17.2	33.3	14.8	36.3	17.7	36.8	16.3	35.0	15.5
April .	35.6	19.4	37.8	20.6	36.7	18.3	37.8	20.0	37.2	20.0	38 3	18.3	36.7	18.3	37 5	18.8	37.8	18.5	37.2	18.2
May .	37.8	19.4	37.8	19.4	38.3	18.3	36.7	18.3	37.2	19.4	36 7	20.6	38.3	20.7	36.9	21.2	37.8	19.3	37.1	20.0
June .	33.9	21.1	35.0	20.6	37.2	21.1	36.7	21.1	35.0	21.1	33.9	20 0	33.4	18.9	36.4	21.6	34.1	20.4	35.1	21.7
July .	33.3	20.0	33.9	16.7	32.8	20.0	33.9	19.4	33.3	19.4	31.7	19.4	32.6	20.6	33.2	21.7	32.3	20 4	34.2	20.8
August .	33 9	21.1	32.8	20.0	33.3	20.6	31.1	19.4	31.1	20.0	32.2	20.0	32.2	18.9	31.6	18.1	32.2	15.0	32.7	20.4
September .	33.3	20.0	33.9	20.0	31.7	18.3	31.7	18.3	32.2	19.4	31.1	18.9	32.2	19.4	31.7	18.3	32.4	20.1	31.8	19 1
October .	32.2	17.8	31.1	15.6	31.1	18.9	31.7	16.7	30.0	18.9	28.9	17 2	31.8	16.9	32.7	19.1	30.9	19.0	31.6	17.1
November .	30.6	15.6	29.4	13.9	28.3	14.4	28.3	12.8	29.4	15.0	28.9	15.6	29.7	15.1	28 9	15.9	28.7	13.3	29.3	13.2
December .	29.4	11.7	27.2	14.4	27.2	12.2	28.9	12.8	26.1	12.8	26.7	12 8	28.1	13.4	27.8	14.2	29.1	12.3	28.3	10.6
Highest / Lowest temperature recorded in the year	37.8	11.7	37.8	12.8	38.3	11.7	37.8	12.2	37.2	12.8	38.3	11.7	38.3	12 3	37 5	12.8	37.8	12.3	37.2	10.6

Source : Director, Regional Meteorological Department, Madras

C : Degrees Centigrade

TABLE 2.3—LAND UTILISATION STATISTICS

(*Area in acres*)

Year	Forests	Area not available for cultivation		Area cultivable				Area cultivated		Total Geographical area by Village papers (Cols. 2 to 10)
		Land put to non-agricultural uses	Barren and uncultivable land	Cultivable waste	Fallows other than current	Permanent pastures and other grazing land	Miscellaneous tree crops and groves not included under net area sown	Net area sown	Current fallows	
(1)	(2)	(3)	(4)	(5)	(6)	(7)	(8)	(9)	(10)	(11)
CHITTOOR DISTRICT										
1951-52 . .	5,23,721	3,50,831	9,34,700	4,34,689	1,68,692	45,536	57,727	7,62,817	4,90,577	37,69,290
1952-53 . .	5,23,721	3,50,831	9,34,700	4,34,689	2,26,467	45,536	60,493	7,02,276	4,90,577	37,69,290
1953-54 . .	5,23,721	3,50,831	9,34,700	4,34,689	2,17,462	45,536	58,441	8,81,854	3,22,056	37,69,290
1954-55 . .	5,23,721	3,50,935	9,34,700	3,33,990	1,17,514	81,460	60,272	9,54,388	4,12,310	37,69,290
1955-56 . .	11,97,004	1,49,997	4,18,018	3,64,438	1,19,108	80,537	65,263	9,59,650	4,15,275	37,69,290
1956-57 . .	9,43,917	1,49,997	6,71,105	4,01,085	1,12,385	74,186	34,957	9,77,113	4,04,545	37,69,290
1957-58 . .	8,57,741	1,50,947	6,80,563	3,78,692	1,35,431	80,030	34,367	9,75,165	4,89,225	37,82,161
1958-59 . .	8,26,676	1,77,022	5,86,181	3,76,097	1,63,334	1,07,507	25,769	10,21,740	3,65,913	36,50,239
1959-60 . .	8,10,755	2,40,358	5,58,337	2,82,603	1,09,717	1,08,604	27,948	9,90,783	3,20,912	34,50,017
1960-61 . .	7,75,153	2,10,502	5,64,686	2,72,670	1,10,152	1,21,343	30,915	10,50,580	3,14,016	34,50,017

Source : Season and Crop Reports of Andhra Pradesh

TABLE 2.4--AREA UNDER PRINCIPAL CROPS

(in Acres)

Year	Food Crops										Non-Food Crops		
	Basic Food Crops					Other Food Crops					Oil Seeds & Fibres		
	Rice	Wheat	Total Cereals and Millets	Total pulses	Total Food-grains (Cols. 4&5)	Fruits and vegeta-bles	Sugar cane	Condi-ments and spices	Other food crops	Total food crops (Cols. 6 to 10)	Groundnut	Total oil seeds	Cotton
(1)	(2)	(3)	(4)	(5)	(6)	(7)	(8)	(9)	(10)	(11)	(12)	(13)	(14)
CHITTOOR DISTRICT													
1951-52 .	1,26,941	907	4,85,945	28,337	5,14,282	31,440	21,165	13,902	1,535	5,82,324	2,04,521	2,21,340	27
1952-53 .	1,73,387	522	6,47,284	38,780	6,86,064	32,393	9,975	10,746	1,726	7,40,904	1,33,094	1,46,324	35
1953-54 .	2,76,299	273	7,48,293	48,608	7,96,901	26,760	14,852	9,376	1,544	8,49,433	1,33,580	1,48,559	34
1954-55 .	2,90,043	430	6,99,726	42,375	7,42,101	34,361	27,104	14,720	2,743	8,21,029	2,39,726	2,55,177	37
1955-56 .	2,74,464	656	6,82,582	60,826	7,43,408	34,379	22,442	14,941	7,519	8,22,689	2,43,613	2,58,153	61
1956-57 .	3,39,484	227	7,32,409	55,766	7,88,175	37,471	19,958	14,114	2,209	8,61,927	2,79,677	2,95,152	80
1957-58 .	2,76,578	584	6,39,554	53,599	6,93,153	38,299	24,116	15,557	1,336	7,72,461	3,10,671	3,22,208	77
1958-59 .	3,24,764	366	7,66,656	57,226	8,23,882	39,482	20,135	12,402	1,644	8,97,545	2,51,468	2,65,074	71
1959-60 .	2,77,240	561	6,76,105	65,916	7,42,021	42,214	22,492	15,765	1,164	8,23,656	2,57,039	2,69,040	67
1960-61 .	3,20,330	393	7,48,127	73,330	8,21,457	39,299	24,439	15,710	1,092	9,01,967	2,75,776	2,87,521	50

Year	Non-Food Crops—*Concld.*										Total area sown under all crops (Cols. 11& 24)	Area sown more than once	Net area sown (Cols 25-26)
	Oil seeds & Fibres—*Concld.*		Miscellaneous										
	Jute	Total Fibres	Plantation crops (Tea & Coffee)	Tobacco	Dyes & Tanning materials	Drugs and Narcotics other than tea, coffee & tobacco	Fodder crops	Green manure crops	Other non-food crops	Total non-food crops (Cols 13 16 to 23)			
(1)	(15)	(16)	(17)	(18)	(19)	(20)	(21)	(22)	(23)	(24)	(25)	(26)	(27)
CHITTOOR DISTRICT													
1951-52 .	..	172	..	1,790	..	1,999	1,191	294	2,581	2,29,367	8,11,691	48,874	7,62,817
1952-53 .	..	201	..	267	63	858	540	1,317	2,764	1,52,334	8,93,238	1,90,962	7,02,276
1953-54 .	2	58	..	587	71	733	272	10	1,900	1,52,190	10,01,623	1,19,769	8,81,854
1954-55 .	1	112	..	243	482	862	526	1,722	3,095	2,62,219	10,83,248	1,28,860	9,54,388
1955-56 .	4	190	..	331	..	1,247	455	1,723	2,705	2,64,804	10,87,493	1,27,843	9,59,650
1956-57 .	113	317	..	167	..	1,111	544	1,987	4,821	3,04,099	11,66,026	1,88,913	9,77,113
1957-58 .	49	170	..	252	39	1,216	1,380	2,322	2,922	3,30,509	11,02,970	1,27,805	9,75,165
1958-59 .	18	163	..	204	153	801	723	2,700	2,636	2,72,454	11,69,999	1,48,259	10,21,740
1959-60 .	1	70	..	183	1	990	746	3,897	1,936	2,76,863	11,00,519	1,09,736	9,90,783
1960-61 .	10	95	..	172	..	796	1,204	3,938	4,783	2,98,509	12,00,476	1,49,896	10,50,580

Source : Season and Crop Reports of Andhra Pradesh

TABLE 2.5—GROSS AREA IRRIGATED

(*In Acres*)

Year	Paddy	Wheat	Total Cereals and Millets	Total Pulses	Total Food grains (Cols. 4&5)	Sugarcane	Total Food crops	Cotton	Total non-food crops	Total irrigated area under all crops (Cols. 8 & 10)	Net area irrigated	Area irrigated more than once
(1)	(2)	(3)	(4)	(5)	(6)	(7)	(8)	(9)	(10)	(11)	(12)	(13)
CHITTOOR DISTRICT												
1951–52	1,07.789	599	1,69,303	20	1,69,323	18,838	1,92.095	11	8,086	2,00,181	1,74,255	25,926
1952–53	1,56.552	510	2,73,000	44	2,73,044	9,884	2,90,715	22	11,948	3,02,663	2,28,168	74,495
1953–54	2,67,728	273	4,12,304	3,315	4,15,619	14,729	4,37,023	12	22,828	4,59,851	3,64,000	95,851
1954–55	2,73,336	430	3,68,880	139	3,69,019	26,738	4,06,594	30	20,571	4,27,165	3,34,965	92,200
1955–56	2,57,273	656	3,61,050	2,176	3,63,226	21,756	3,94,142	57	17,726	4,11,868	3,17,200	94,668
1956–57	3,26,052	224	4,42,506	2,090	4,44,596	19,827	4,74,906	13	32,023	5,06,929	3,38,249	1,68,680
1957–58	2,69,505	581	4,24,116	5,011	4,29,127	24,113	4,67,839	49	1,01,456	5,69,295	3,24,625	2,44 670
1958–59	3,14,284	363	4,21,890	1,400	4,23,290	19.765	4,55,509	37	26,612	4,82,121	3,55,708	1,26,413
1959–60	2,61,144	555	3,62,482	287	3,62,769	22,199	3,98,427	64	27,519	4,25,946	3,26,772	99,174
1960–61	3,00,621	347	4,03,153	465	4,03,618	24,433	4,39,083	19	37,233	4,76,316	3,55,241	1,21,075

Source : Season and Crop Reports of Andhra Pradesh

TABLE 2.6—SOURCES OF IRRIGATION

(*Area in Acres*)

Year	Canals						Tanks		Wells			Other sources (including Reservoirs)		Total irrigation sources including canals and area irrigated	
	Government		Private		Total										
	No.	Area irrigated	No.	Area irrigated	No.	Area irrigated	No.	Area irrigated	No. of Tube Wells	No. of Other Wells	Area irrigated under Wells	No.	Area irrigated	No.	Area irrigated
(1)	(2)	(3)	(4)	(5)	(6)	(7)	(8)	(9)	(10)	(11)	(12)	(13)	(14)	(15)	(16)
CHITTOOR DISTRICT															
1951–52	572	7,059	16	1,248	588	8,307	5,421	75,643	2	69,012	90,305	..	..	75,023	1,74,255
1952–53	572	4,488	16	54	588	4,542	7,479	91,812	2	69,012	1,31,814	..	..	77,081	2,28,168
1953–54	572	17,734	16	132	588	17,866	7,479	2,10,895	..	73,841	1,35,239	..	..	81,908	3,64,000
1954–55	574	8,695	16	336	590	9,031	6,626	1,98,926	..	68,929	1,27,008	..	..	76,145	3,34,965
1955–56	574	8,319	16	151	590	8,470	6,626	1,76,460	..	74,451	1,32,270	..	..	81,667	3,17,200
1956–57	684	12,985	20	97	704	13,082	12,638	2,15,880	..	68,842	1,09,287	..	..	82,184	3,38,249
1957–58	684	13,258	20	107	704	13,365	12,638	2,00,458	..	78,135	1,10,802	..	..	91,477	3,24,625
1958–59	684	N.A.	20	N.A.	704	N.A.	6,896	2,31,411	..	83,135	1,24,297	..	..	90,735	3,55,708
1959–60	N.A.	N.A.	N.A.	N.A.	N.A.	N.A.	6,778	2,14,748	27	69,291	1,12,024	1	..	76,097	3,26,772
1960–61	N.A.	N.A.	N.A.	N.A.	N.A.	N.A.	6,786	2,26,351	39	67,872	1,28,890	2	..	74,699	3,55,241

Source : Season and Crop Reports of Andhra Pradesh

TABLE 2.7—IRRIGATION PROJECTS WITH PARTICULARS OF THEIR CAPACITY AND WATER SPREAD AREA

Name of the Project	Location	Stage of Construction	Capacity in M. C. feet	Water spread area in M. S. feet	Depth of the Dam	Height of the Dam	Area under the ayacut (in acres)
(1)	(2)	(3)	(4)	(5)	(6)	(7)	(8)
			CHITTOOR DISTRICT				
Siddalagandi Project	Kothakadapalle village h/o Bodevandlapalle, Vayalpad taluk	Completed	35.00	4.126	14.0 ft.	22.0 ft.	350
Kalangi Reservoir	Near Adaram village, Kalahasti taluk	Completed	241	24.22	34.0 ft.	40.00 ft.	4,354
Mallimadugu Reservoir	Near Guthivaripalle, Chandragiri taluk	Completed	177	22.50	32.0 ft.	38.0 ft.	3,949
Swaranamukhi Anicut	Kalahasti	Completed	..	..	..	Anicut height 7.5 ft.	10,739

Source : Collector, Chittoor

TABLE 2.8—YIELD RATES OF THE PRINCIPAL CROPS PER ACRE

(in Lbs.)

Year	Rice	Jonna (Jowar)	Sajja (Bajra)	Maize	Ragi	Wheat	Barley	Bengal gram	Red gram	Potatoes	Sugarcane	Ginger	Pepper	Chillies	Tobacco	Groundnut	Castor seed	(Gingelly)	Rape & Mustard	Linseed	Cotton	Jute
(1)	(2)	(3)	(4)	(5)	(6)	(7)	(8)	(9)	(10)	(11)	(12)	(13)	(14)	(15)	(16)	(17)	(18)	(19)	(20)	(21)	(22)	(23)
CHITTOOR DISTRICT																						
1951-52	833	372	248	400	473	228	..	250	250	N.A.	5,749	N.A.	..	375	715	560	175	140	N.A.	N.A.	163	N.A.
1952-53	1,254	670	390	600	828	245	..	300	325	N.A.	6,191	N.A.	..	488	660	784	150	168	N.A.	N.A.	188	N.A.
1953-54	1,710	745	603	750	946	280	..	375	175	N.A.	7,517	N.A.	..	600	880	840	175	210	250	N.A.	38	N.A.
1954-55	2,040	791	652	800	1,124	298	..	425	375	N.A.	7,849	N.A.	..	563	825	840	200	252	250	N A.	40	N.A.
1955-56	1,199	493	502	850	512	280	..	400	375	N.A.	6,933	N.A.	..	675	825	896	193	224	250	350	40	N.A.
1956-57	1,194	475	719	800	1,326	315	..	425	375	6,179	8,198	N.A.	..	675	869	918	218	238	250	350	41	N.A.
1957-58	1,183	440	509	520	722	280	..	360	375	N.A.	7,747	N.A.	..	975	880	851	183	224	250	350	71	N.A.
1958-59	1,197	746	684	751	1,108	280	..	430	400	6,090	7,825	600	..	975	880	840	192	224	200	280	70	255
1959-60	1,502	489	450	482	1,366	263	..	375	400	5,075	8,512	560	..	975	880	840	180	224	200	315	70	240
1960-61	1,333	598	620	760	611	285	..	376	364	N.A.	7,048	560	..	974	1,018	840	181	224	185	..	78	400

Source : Season and Crop Reports of Andhra Pradesh

TABLE 2.9--MONTHLY WHOLESALE PRICE QUOTATIONS IN RESPECT OF STAPLE FOOD GRAINS

(Prices in Rupees and Paise per standard maund of 82-2/7 Lbs. or 37.32 Kilograms)

Month	Paddy I sort	Paddy II sort	Rice I sort	Rice II sort
(1)	(2)	(3)	(4)	(5)
CHITTOOR DISTRICT				
1951				
January	..	10 23	15.71	14.16
February	11.24	10.86	15.88	14.47
March	11.24	10.88	16 21	15.34
April	..	..	16.21	15.41
May	..	..	16 81	16.07
June	..	..	16.81	15.47
July	..	..	16.81	16 07
August	..	..	17 44	16.07
September	..	..	18.07	17.34
October	..	..	18.20	17.47
November	..	..	18.16	17.42
December	..	..	18 16	17.42
1952				
January	..	..	18.16	17.42
February	..	..	17.72	17.42
March	..	..	18.17	17.42
April	..	..	18.17	17.42
May	..	..	18.17	17.42
June	..	..	18.17	17.42
July	..	..	18 17	17.42
August	..	..	18.58	17.80
September	..	..	18.58	17.80
October	..	..	19.90	17.80
November	..	..	21.76	19 53
December	..	..	22.38	19.56
1953				
January	..	..	22.98	19.64
February	..	..	22 50	18.00
March	..	..	22.84	18.00
April	..	..	22.50	18.00
May	..	..	21 63	19.00
June	..	..	21.63	19.00
July	..	..	21.63	19.00
August	..	..	21.38	17.50
September	..	..	22.95	..
October	..	..	21 62	..
November	..	..	21.62	..
December	..	..	21.62	..

Month	Paddy I sort	Paddy II sort	Rice I sort	Rice II sort
(1)	(2)	(3)	(4)	(5)
CHITTOOR DISTRICT—*Concld.*				
1956				
January	11.25	9.25	19.37	17 62
February	11.25	9.25	19.37	17.62
March	11.25	9.62	19.75	18.00
April	11.37	11.00	20.62	19.37
May	12.25	11.00	20.37	19.37
June	12.12	11.19	20 62	19.56
July	12.37	11.50	20.50	19.69
August	12.75	12.19	20.87	22.25
September	13.56	14.62	23.75	22.50
October	15.37	15.00	24.00	22.50
November	15.50	15.00	24.00	22.50
December	15.87	15.25	24.25	22.87
1957				
January	14.25	13.25	22.37	21.37
February	13.50	12.50	22.00	21.12
March	13.69	12.69	22.37	21.27
April	14.00	13.00	23.00	22 00
May	14.00	13.00	23.00	22.00
June	14.00	13.00	23.13	22.00
July	14.13	13.00	23.13	22 00
August	14.50	13.00	23.80	22.30
September	14.50	13.00	24.00	22.50
October	14.75	13 25	24 00	22.25
November	15 80	14.00	24.50	22.50
December	14.88	13.63	24 50	22.50
1958				
January	13.00	12.50	24.00	22.50
February	13.00	12.50	24.00	22.50
March	13 62	13.13	24.00	21.75
April	14.00	13.50	24.00	21.00
May	14.50	13.75	24.00	21.00
June	14.63	14.50	24.00	21.00
July	15.63	15.10	24 00	22.00
August	16.10	15.10	24.00	23.00
September	16 13	15.50	24.00	22.88
October	16.40	15.50	24.40	23.85
November	16.75	15.62	25.31	24.50
December	15 63	15.00	26.95	26.04

(1)	(2)	(3)	(4)	(5)	(1)	(2)	(2)	(4)	(5)
	1954					**1959**			
January	11.31	10 12	19 12	17 31	January	13.85	13 15	27.31	26 75
February	11.00	9.50	19 62	16.87	February	14 50	13 06	22.00	21.31
March	11.12	9.75	20.50	17.25	March	15.00	13.63	22 00	19.69
April	11.44	10.37	20.69	17.14	April	15.38	13 50	22.25	21 13
May	12.00	10.62	21.25	17 75	May	16.00	14 40	24 04	21 50
June	12.37	10 50	21 25	18.56	June	17 13	15 13	24 38	22.44
July	13.00	10.25	21.25	17.75	July	17.50	16 00	25 83	23.25
August	12.87	9.87	21.25	17 75	August	17 50	16 00	26 12	23.63
September	12.50	9 87	21 25	17 75	September	18.19	15 94	25.88	23.68
October	13.00	10.19	21.44	18 06	October	18 50	15 00	26.24	23 75
November	15 00	10.62	21.75	18 50	November	18.75	15 25	26 65	23 69
December	13.81	10.13	21.19	18.00	December	19 00	16.12	27.12	24.25
	1955					**1960**			
January	12.69	9.56	21.00	17.75	January	16.30	15.30	27 52	23 40
February	11.62	9.00	20.44	17 56	February	16.94	15 50	28 09	21 14
March	10.62	8 62	19 50	17.25	March	17 31	16.00	27 94	21 25
April	10 19	8 50	19 25	17 25	April	17.60	16 40	27.87	21.75
May	9.62	8 44	18.00	15 75	May	18.00	16.25	26 12	22.27
June	9 87	8.62	17.62	16 12	June	18.06	16.00	25.33	22.45
July	10.50	8.87	18.31	16 69	July	18.25	16 00	28 87	23.10
August	10 87	9.62	18.87	17 12	August	18.50	16 00	28.95	23.38
September	10 87	8.75	18.87	17.12	September	18.75	18.00	28.50	24.50
October	10.81	8.75	18.87	17.12	October	N.Q.	N.Q.	N.Q.	N.Q.
November	10.75	8.75	18.87	17 62	November	18.25	17.75	27.92	24.50
December	11.25	9.25	19.37	17.62	December	18.25	17.75	27.92	24.50

Source : Season and Crop Reports of Andhra Pradesh

N. Q : No Quotations

TABLE 2.10—STATISTICS OF WAGES - AVERAGE DAILY WAGES PAID TO SKILLED AND AGRICULTURAL LABOUR

(Note: The wages are expressed in terms of Rupees, Annas and Pies till 1956-57 and in terms of Rupees and Paise from 1957-58 onwards)

Month	Skilled Labour									Field Labour						Herdsman						Other Agricultural Labour					
	Carpenter			Blacksmith			Cobbler			Man			Woman			Child			Man			Woman			Child			Man			Woman			Child		
(1)	(2)			(3)			(4)			(5)			(6)			(7)			(8)			(9)			(10)			(11)			(12)			(13)		
	Rs.	A.	P.	Rs.	A.	P.	Rs.	A.	P.	Rs.	A.	P.	Rs.	A.	P.	Rs.	A.	P.	Rs.	A.	P.	Rs.	A.	P.	Rs.	A.	P.	Rs.	A.	P.	Rs.	A.	P.	Rs.	A.	P.
CHITTOOR DISTRICT																																				
1951—52																																				
July	1	8	0	1	10	0	0	10	0	1	1	3	1	5	10	0	14	0	2	0	0	1	8	0	..	1	0	0	0	12	0	..				
August	1	0	0	1	8	0	0	10	0	1	1	0	0	12	8	..			2	0	0	1	8	0	..	1	0	0	0	12	0	..				
September	1	0	0	1	8	0	1	10	0	1	1	0	0	12	8	..			2	0	0	1	8	0	..	1	0	0	0	12	0	..				
October	1	0	0	1	8	0	1	10	0	1	1	0	0	15	2	..			2	0	0	1	8	0	..	1	0	0	0	12	0	..				
November	1	0	0	1	8	0	1	10	0	1	1	0	0	12	8	..			2	0	0	1	8	0	..	1	0	0	0	12	0	..				
December	1	0	0	1	8	0	1	11	0	1	1	0	0	12	8	..			2	0	0	1	8	0	..	1	0	0	0	12	0	..				
January	1	0	0	1	8	0	1	12	0	1	1	0	0	12	8	..			2	0	0	1	8	0	..	1	0	0	0	12	0	..				
February	1	0	0	1	8	0	1	12	0	1	1	4	0	14	3	..			2	0	0	1	8	0	..	1	0	0	0	12	0	..				
March	1	0	0	1	8	0	1	11	0	1	1	0	0	12	8	..			2	0	0	1	8	0	..	1	0	0	0	12	0	..				
April	1	0	0	1	8	0	1	12	0	1	1	0	0	12	8	..			1	0	0	1	0	0	..	1	0	0	0	12	0	..				
May	1	0	0	1	8	0	1	12	0	1	1	6	0	12	10	..			2	0	0	1	8	0	..	1	0	0	0	12	0	..				
June	1	2	6	1	9	0	1	12	0	1	1	2	0	12	8	..			2	0	0	1	8	0	..	1	0	0	0	12	0	..				
1952—53																																				
July	1	5	0	1	10	0	1	12	0	1	1	3	0	12	8	..			2	0	0	1	8	0	..	1	0	0	0	12	0	..				
August	1	5	0	1	10	0	1	12	0	1	1	3	0	9	4	..			2	0	0	1	8	0	..	1	0	0	0	12	0	..				
September	1	2	6	1	13	0	2	2	0	1	1	8	0	12	4	..			2	0	0	1	8	0	..	1	0	0	0	12	0	..				
October	1	2	6	1	13	0	2	2	0	1	1	8	0	12	4	..			2	0	0	1	8	0	..	1	0	0	0	12	0	..				
November	1	5	0	1	10	0	1	12	0	1	1	3	0	12	8	..			2	0	0	1	8	0	..	1	0	0	0	12	0	..				
December	1	2	6	1	13	0	2	2	0	1	1	5	0	12	4	..			2	0	0	1	8	0	..	1	0	0	0	12	0	..				
January	1	2	6	1	8	0	1	3	0	0	15	2	0	10	4	..			1	7	0	1	4	0	..	0	13	6	0	10	0	..				
February	1	0	0	1	6	0	1	4	0	0	12	4	0	8	0	..			0	15	0	0	8	0	..	0	11	0	0	8	0	..				
March	1	2	0	1	3	0	1	6	0	0	12	10	0	8	0	..			0	15	6	0	8	0	..	0	11	0	0	8	0	..				
April	1	4	0	1	0	0	1	8	0	0	13	0	0	8	0	..			..			0	8	0	..	0	11	0	0	8	0	..				
May	1	4	0	1	0	0	1	8	0	0	11	0	0	8	2	..			0	14	0	0	8	0	..	0	10	6	0	8	0	..				
June	1	4	6	1	0	0	1	8	0	0	13	0	0	8	4	..			0	13	0	0	8	0	..	0	10	0	0	8	0	..				
1953—54																																				
July	1	4	0	1	0	0	1	8	0	0	12	3	0	8	0	..			0	13	0	0	8	0	..	0	10	0	0	8	0	..				
August	1	4	0	1	0	0	1	8	0	0	13	3	0	8	0	..			0	13	0	0	8	0	..	0	10	0	0	8	0	..				
September	1	4	0	1	0	0	1	12	0	0	12	8	0	8	2	..			0	13	0	0	8	0	..	0	10	0	0	8	0	..				
October	1	4	0	1	0	0	2	0	0	0	13	0	0	8	0	..			0	13	0	0	8	0	..	0	10	0	0	8	0	..				
November	1	4	0	1	0	0	2	0	0	0	12	6	0	8	0	..			0	13	0	0	8	0	..	0	10	0	0	8	0	..				
December	1	4	0	1	0	0	2	0	0	0	12	3	0	8	0	..			0	13	0	0	8	0	..	0	10	0	0	8	0	..				
January	1	6	0	1	0	0	2	0	0	0	12	0	0	8	0	..			0	10	0	0	8	0	..	0	10	0	0	8	0	..				
February	1	0	0	1	0	0	2	0	0	0	12	6	0	9	0	0	8	0	0	13	0	0	8	0	..	0	10	0	0	8	0	..				
March	1	1	4	1	0	0	2	0	0	0	12	8	0	9	0	..			0	14	0	0	11	0	..	0	10	0	0	8	0	..				
April	..			..			..			..			..			..			..			..			..	..			..			..			..		
May	1	2	0	1	0	0	2	0	0	0	12	6	0	9	3	..			0	13	0	0	8	0	..	0	10	0	0	8	0	..				
June	1	2	0	1	0	0	2	0	0	0	12	8	0	9	4	..			0	13	0	0	13	3	..	0	10	0	0	8	0	..				

(1)	(2)	(3)	(4)	(5)	(6)	(7)	(8)	(9)	(10)	(11)	(12)	(13)
	Rs. A. P.	Rs. A. P.	Rs. A. P.	Rs. A. P.	Rs. A. P.	Rs. A. P.	Rs. A. P.	Rs. A. P.	Rs. A. P.	Rs. A. P.	Rs. A. P.	Rs. A. P.
1954—55												
July	1 2 0	1 0 0	2 0 0	0 13 0	0 9 0	..	0 10 0	0 8 0	..	0 13 0	0 8 0	..
August	1 4 0	1 0 0	2 0 0	0 13 0	0 10 0	..	0 10 0	0 8 0	..	..	..	..
September	1 0 0	1 0 0	2 0 0	0 10 0	0 8 0	..	0 12 0	0 8 0	..	..	..	..
October	1 0 0	1 0 0	2 0 0	0 12 0	0 9 0	..	0 12 0	0 8 0	..	..	..	..
November	1 0 0	1 0 0	2 0 0	0 12 0	0 8 0	..	1 1 0	0 8 0	..	0 10 0	0 8 0	..
December	2 0 0	2 8 0	..	1 8 0	0 12 0	0 10 0	1 0 0	0 12 0	0 8 0	1 0 0	0 12 0	..
January	2 8 0	2 8 0	..	1 0 0	0 8 0	0 6 0	1 0 0	0 12 0	0 8 0	1 0 0	0 13 0	..
February	..	..	..	..	..	..	..	..	..	..	..	..
March	2 4 0	2 4 0	..	1 5 0	0 14 0	0 7 0	1 0 0	0 12 0	0 6 0	1 4 0	1 2 0	0 6 0
April	2 4 0	2 0 0	..	1 1 0	0 13 0	0 7 0	1 0 0	0 12 0	0 8 0	0 14 0	0 12 0	..
May	2 4 0	2 0 0	..	1 2 0	0 13 0	0 7 0	1 0 0	0 12 0	0 8 0	0 14 0	0 12 0	..
June	2 4 0	2 0 0	..	1 2 0	0 13 0	0 7 0	1 0 0	0 12 0	0 8 0	0 14 0	0 12 0	..
1955—56												
July	2 8 0	2 0 0	2 0 0	1 4 0	1 4 0	1 0 0	1 0 0	0 12 0	..	1 0 0	..	0 8 0
August	2 4 0	2 0 0	1 12 0	1 4 0	0 8 0	0 8 0	1 0 0	0 12 0	0 8 0	1 0 0	..	0 12 0
September	2 4 0	2 0 0	..	1 12 0	1 8 0	1 0 0	0 14 0	0 10 0	..	1 4 0	..	..
October	1 8 0	1 8 0	1 0 0	1 4 0	1 0 0	0 12 0	1 4 0	1 0 0	0 12 0	1 0 0	..	..
November	2 8 0	2 0 0	2 8 0	1 2 0	0 12 0	0 8 0	..	..	..	1 0 0	0 12 0	..
December	2 8 0	2 0 0	2 8 0	1 1 3	0 12 0	0 8 0	..	..	..	1 0 0	0 12 0	..
January	2 8 0	2 4 0	..	1 1 3	0 12 0	0 8 0	..	..	..	1 0 0	0 12 0	..
February	2 4 0	2 0 0	..	0 13 0	0 8 0	0 6 0	0 12 0	0 8 0	..	0 12 0	0 8 0	..
March	2 4 0	2 0 0	..	0 13 0	0 8 0	0 6 0	0 12 0	0 8 0	..	0 12 0	0 8 0	..
April	2 4 0	2 0 0	..	0 13 0	0 8 0	0 6 0	0 12 0	0 8 0	..	0 12 0	0 8 0	..
May	2 4 0	2 0 0	..	0 12 0	0 8 0	0 6 0	0 12 0	0 8 0	..	0 12 0	0 8 0	..
June	1 8 0	1 8 0	1 0 0	1 0 0	0 12 0	0 8 0	0 12 0	0 8 0	0 6 0	1 0 0	0 12 0	0 8 0
1956—57												
July	1 8 0	1 8 0	1 0 0	1 0 0	0 12 0	0 8 0	0 12 0	0 8 0	0 6 0	1 0 0	0 12 0	0 8 0
August						Not Reported						
September	1 8 0	1 8 0	1 0 0	1 0 0	0 12 0	0 8 0	0 12 0	0 8 0	0 6 0	1 0 0	0 12 0	0 8 0
October						Not Reported						
November	1 8 0	1 8 0	1 0 0	1 0 0	0 12 0	0 8 0	0 12 0	0 8 0	0 6 0	1 0 0	0 12 0	0 8 0
December						Not Reported						
January						Not Reported						
February	1 8 0	1 8 0	1 0 0	1 4 0	1 0 0	0 10 0	0 12 0	0 8 0	0 6 0	1 4 0	1 0 0	0 10 0
March						Not Reported						
April						Not Reported						
May	1 50	1 50	1 00	1 25	1 00	0 62	0 75	0 50	0 37	1 25	1 00	0 62
June	1 50	1 50	1 00	1 25	1 00	0 62	0 75	0 50	0 37	1 25	1 00	0 62
1957—58												
July	1 50	1 50	1 00	1 25	1 00	0 62	0 75	0 50	0 37	1 25	1 00	0 62
August	1 50	1 50	1 00	1 25	1 00	0 62	0 75	0 50	0 37	1 25	1 00	0 62
September	1 50	1 50	1 00	1 25	1 00	0 62	0 75	0 50	0 37	1 25	1 00	0 62
October						Not Reported						
November	1 50	1 50	1 00	1 25	1 00	0 62	0 75	0 50	0 37	1 25	1 00	0 62
December						Not Reported						
January	1 50	1 50	1 00	1 25	1 00	0 62	0 75	0 50	0 37	1 25	1 00	0 62
February	1 50	1 50	1 00	1 25	1 00	0 62	0 75	0 50	0 37	1 25	1 00	0 62
March	1 50	1 50	1 00	1 25	1 00	0 62	0 75	0 50	0 37	1 25	1 00	0 62
April	1 50	1 50	1 00	1 25	1 00	0 62	0 75	0 50	0 37	1 25	1 00	0 62
May	1 50	1 50	1 00	1 25	1 00	0 62	0 75	0 50	0 37	1 25	1 00	0 62
June	1 50	1 50	1 00	1 25	1 00	0 62	0 75	0 50	0 37	1 25	1 00	0 62

TABLE 2.10—STATISTICS OF WAGES—AVERAGE DAILY WAGES PAID TO SKILLED AND AGRICULTURAL LABOUR—*Concld.*

[Note :—The wages are expressed in terms of Rupees Annas and Paise till 1956-57 and in terms of Rupees and Paise from 1957-58 onwards]

Month	Skilled Labourer			Field Labour			Herdsman			Other Agricultural Labour		
	Carpenter	Blacksmith	Cobbler	Man	Woman	Child	Man	Woman	Child	Man	Woman	Child
(1)	(2)	(3)	(4)	(5)	(6)	(7)	(8)	(9)	(10)	(11)	(12)	(13)
	Rs. Ps.	Rs. Ps.	Rs. Ps.	Rs. Ps.	Rs. Ps.	Rs. Ps.	Rs. Ps.	Rs. Ps.	Rs. Ps.	Rs. Ps.	Rs. Ps.	Rs. Ps.
					CHITTOOR DISTRICT—*Concld.*							
					1958—59							
July	1 50	1 50	1 00	1 25	1 00	0 62	0 75	0 50	0 37	1 25	1 00	0 62
August	2 00	2 00	1 00	1 50	1 12	1 12	0 75	0 50	0 37	1 00	0 88	0 88
September	2 00	3 00	1 00	1 25	1 25	0 75	0 75	0 50	0 37	1 00	0 88	0 88
October	2 00	2 00	1 50	1 50	1 12	1 12	N.Q.	N.Q.	N.Q.	1 25	0 88	0 88
November	2 00	2 00	1 50	1 50	1 12	1 12	N.Q.	N.Q.	N.Q.	1 25	0 88	0 88
December	2 00	2 00	1 50	1 50	1 12	1 12	N.Q.	N.Q.	N.Q.	1 00	0 88	0 75
January	2 00	2 00	1 25	1 00	0 75	0 75	1 25	1 00	0 88	1 25	1 00	0 88
February	2 00	2 00	1 25	1 00	0 75	0 75	1 25	1 00	0 88	1 25	1 00	0 88
March	2 00	2 00	1 25	1 00	0 75	0 75	1 25	1 00	0 88	1 25	1 00	0 88
April	2 00	2 00	1 25	1 00	0 75	0 75	1 25	1 00	0 88	1 25	1 00	0 88
May	2 00	2 00	1 25	1 00	0 75	0 75	1 25	1 00	0 88	1 25	1 00	0 88
June	2 00	2 00	1 25	1 00	0 75	0 75	1 25	1 00	0 88	1 25	1 00	0 88
					1959—60							
July	2 42	2 67	1 17	1 17	0 83	0 67	0 96	0 84	0 67	1 08	0 88	0 71
August	2 42	2 67	1 17	1 17	0 83	0 67	1 00	0 79	0 67	1 08	0 88	0 71
September	2 42	2 67	1 17	1 17	0 83	0 67	1 00	0 79	0 67	1 08	0 88	0 71
October	2 42	2 67	1 17	0 96	0 69	0 58	0 92	0 75	0 67	0 92	0 79	0 67
November	2 42	2 17	1 33	0 96	0 69	0 58	0 92	0 75	0 67	0 92	0 79	0 67
December	2 42	2 17	1 33	0 96	0 69	0 58	1 00	0 75	0 58	1 00	0 79	0 58
January	2 42	2 17	1 33	0 96	0 69	0 58	1 00	0 75	0 58	1 00	0 79	0 58
February	2 42	2 17	1 33	0 96	0 69	0 58	1 00	0 75	0 58	1 00	0 79	0 58
March	2 42	2 17	1 33	0 96	0 69	0 58	1 00	0 75	0 58	1 00	0 79	0 58
April	2 42	2 17	1 33	0 96	0 69	0 58	1 00	0 75	0 58	1 00	0 79	0 58
May	2 42	2 17	1 33	0 96	0 69	0 58	1 00	0 75	0 58	1 00	0 79	0 58
June	2 42	2 17	1 33	0 96	0 69	0 58	1 00	0 75	0 58	1 00	0 84	0 71
					1960—61							
July	2 42	2 17	1 33	0 96	0 69	0 58	1 00	0 75	0 58	1 00	0 84	0 71
August	2 42	2 17	1 33	0 96	0 69	0 58	1 00	0 75	0 68	1 00	0 84	0 71
September	2 42	2 17	1 33	0 96	0 69	0 58	1 00	0 75	0 58	1 00	0 84	0 71
October	2 75	2 67	1 33	1 04	0 77	0 75	1 08	0 89	0 71	1 04	0 88	0 79
November	2 75	2 67	1 33	1 04	0 77	0 75	1 08	0 89	0 71	1 04	0 88	0 79
December	2 75	2 67	1 33	1 04	0 77	0 75	1 08	0 89	0 71	1 04	0 88	0 79
January	2 75	2 67	1 33	1 04	0 77	0 75	1 08	0 77	0 58	1 04	0 88	0 79
February	2 75	2 67	1 33	1 04	0 77	0 75	1 08	0 89	0 71	1 04	0 88	0 79
March	2 75	2 67	1 33	1 04	0 77	0 75	1 08	0 77	0 58	1 04	0 88	0 79
April	2 75	2 50	1 33	1 04	0 77	0 75	1 08	0 89	0 71	1 04	0 88	0 79
May	2 75	2 50	1 33	1 04	0 77	0 75	1 08	0 89	0 71	1 04	1 00	0 79
June	2 75	2 50	1 33	1 04	0 77	0 75	0 96	0 77	0 58	1 04	0 87	0 79

Source : Season and Crop Reports of Andhra Pradesh

N.Q. : No Quotations

TABLE 2.11—GOVERNMENT EXPERIMENTAL FARMS

Sl. No.	Name of Farm	Address and distance from Railway Station	Year of Establish-ment	Whether Research, Multiplication or Demonstration Farm	Management *i.e.*, State, University or Private	Annual Rainfall	Type of soil	Programme of Research
(1)	(2)	(3)	(4)	(5)	(6)	(7)	(8)	(9)
				CHITTOOR DISTRICT				
1	Panagal Demonstration Farm, Kalahasti	Kalahasti, 1 mile from Kalahasti Railway Station	1924	Demonstration Farm	State	1219.26 m.m.	Sandy and Saline Soils	The Panagal Demonstration farm was started with the object of demonstration of improved Agricultural Practices and to multiply and distribute improved strains of Paddy, millets, groundnut and vegetable seeds suitable to the tract.
2	Sugar cane Research Sub-Station, Chittoor	Chittoor	1960	Research Farm	State	926.00 m.m.	N. A.	To conduct research on varietal, cultural and manurial problems pertaining to sugarcane crop and serve the needs of Rayalaseema in this regard.

Source: Director of Agriculture, Andhra Pradesh, Hyderabad

N. A: Not Ascertainable

TABLE 2.12—GROW MORE FOOD CAMPAIGN

(Achievements under Works Scheme)

Name of the Scheme	1951-52	1952-53	1953-54	1954-55	1955-56	1956-57	1957-58	1958-59	1959-60
(1)	(2)	(3)	(4)	(5)	(6)	(7)	(4)	(9)	(10)
CHITTOOR DISTRICT									
I DISTRIBUTION OF FERTILISERS, MANURES AND IMPROVED SEEDS AND OTHER SCHEMES									
(In tons)									
Fertilisers									
Ammonium Sulphate	722	959	1,485	2,248	2,147	1,168	2,757	2,124	2,103
Superphosphate	55	38	56	56	31	41	67	117	136
Other chemical fertilisers	2	1	..	123	192	28	175	899	1,092
Manures									
Oil cakes	..	..	..	..	..	..	..	..	..
Bone meal	..	..	..	..	..	..	..	..	..
Compost	35	18	2	3	10	9	12	9	10
Green manures	..	..	..	..	..	..	..	..	..
Other manures	..	..	..	..	..	..	..	..	..
Improved seeds									
Paddy seeds	449	479	276	300	236	68	134	254	336
Wheat seeds	..	..	..	..	..	..	..	..	..
Other seeds	9	7	6	24	35	6	10	16	21
II OTHER SCHEMES									
(Area in acres)									
Plant protection	23,066	26,386	16,271	15,662	27,056	13,067	18,900	38,594	39,728
Japanese Method of paddy cultivation	..	..	..	9,262	25,638	17,626	68,905	77,510	82,500
III IRRIGATION WORKS									
(In terms of number of works)									
Sinking and repairs of wells	46	268	..	..	..	..	..	..	94
Installation of Persian wheels	..	..	..	..	..	..	..	..	..
Construction of irrigation tube wells	4	5	..	..	..	..	..	..	..
Pumping installation on rivers, channels etc.	..	..	..	..	..	..	..	..	..
IV LAND IMPROVEMENT WORKS									
(Area in acres)									
Contour bunding works	509.65	3,495.30	303.20	..	..	..	..	445.40	1,130.55
Clearance and reclamation of waste land	416.00	691.27	386.50	286.00	288.75	203.00	304.49	250.00	342.00
Mechanical cultivation	501.10	433.00	661.25	467.00	327.70	186.25	312.40	320.50	630.00
Other improvement works	278.27	458.50	724.70	1,092.00	7,190.67	7,008.00	1,672.50	2,053.99	1,130.44

Source : Director of Agriculture, Andhra Pradesh, Hyderabad

TABLE SERIES 3—ANIMAL HUSBANDRY

TABLE 3.1—LIVESTOCK AND POULTRY

Year	Total Live-stock	Cattle				Buffaloes				Total Bovines including young stock			Sheep				Goats			
		Males	Females	Young-stock	Total	Males	Females	Young-stock	Total	Males	Females	Total	Males	Females	Young-stock	Total	Males	Females	Young-stock	Total
(1)	(2)	(3)	(4)	(5)	(6)	(7)	(8)	(9)	(10)	(11)	(12)	(13)	(14)	(15)	(16)	(17)	(18)	(19)	(20)	(21)
CHITTOOR DISTRICT																				
1945	1,991,603	331,695	335,393	186,968	854,056	23,627	94,724	53,282	170,633	N.A.	N.A.	1,024,689	N.A.	N.A.	N.A.	581,515	N.A.	N.A.	N.A.	344,875
1951	2,813,769	412,919	396,880	277,104	1,086,903	33,614	120,505	87,400	241,519	N.A.	N.A.	1,328,422	N.A.	N.A.	N.A.	1,002,797	N.A.	N.A.	N.A.	422,664
1956	2,287,252	327,694	348,794	215,618	892,106	14,247	87,719	48,892	150,858	467,309	575,655	1,042,964	78,474	559,142	197,761	835,377	38,245	230,863	84,473	353,581
1961	2,492,375	380,756	383,821	239,844	1,004,421	20,182	97,628	57,103	174,913	545,725	633,609	1,179,334	141,510	473,069	214,967	829,546	84,401	236,811	121,351	442,563

Year	Horses and Ponies				Donkeys			Mules	Camels	Pigs	Poultry										
											Fowls				Ducks				Turkeys	Others (Doves & Parrots etc.)	Total Poultry
	Males	Females	Young-stock	Total	Males	Females	Total				Hens	Cocks	Chicken	Total	Ducks	Drakes	Ducklings	Total			
(1)	(22)	(23)	(24)	(25)	(26)	(27)	(28)	(29)	(30)	(31)	(32)	(33)	(34)	(35)	(36)	(37)	(38)	(39)	(40)	(41)	(42)
CHITTOOR DISTRICT—*Concld.*																					
1945	260	267	158	685	N.A.	N.A.	7,027	5	..	32,807	206,932	88,338	289,959	585,229	24,793	6,677	8,914	40,384	N.A.	N.A.	625,613
1951	166	149	401	716	N.A.	N.A.	9,584	6	..	49,580	360,045	163,074	397,252	920,371	3,327	1,103	911	5,341	N.A.	N.A.	925,712
1956	114	196	120	430	2,345	3,605	5,950	1	..	48,949	338,831	135,105	617,081	1,091,017	15,826	3,800	3,668	23,294	504	693	1,115,508
1961	218	410	108	736	2,952	3,119	6,081	1	..	34,114	361,227	182,151	735,926	1,279,304	10,170	3,967	7,371	21,508	N.A.	151	1,300,963

Source : 1 Report of the Quinquennial Livestock Census 1956 and 1961

2 Hand Book of Andhra Statistics

N. A : Not ascertainable

TABLE 3.2—LIVESTOCK MORTALITY DUE TO CONTAGIOUS AND OTHER DISEASES

Disease	1951-52		1952-53		1953-54		1954-55		1955-56		1956-57		1957-58		1958-59		1959-60		1960-61	
	Attacks	Deaths	Attacks	Deaths	Attacks	Deaths	Attacks	Deaths	Attacks	Deaths	Attacks	Deaths	Attacks	Deaths	Attacks	Deaths	Attacks	Deaths	Attacks	Deaths
(1)	(2)	(3)	(4)	(5)	(6)	(7)	(8)	(9)	(10)	(11)	(12)	(13)	(14)	(15)	(16)	(17)	(18)	(19)	(20)	(21)
CHITTOOR DISTRICT																				
CATTLE AND BOVINES :																				
Rinderpest	..	..	..	..	152	142	131	75	..	..	..	..	..	..	..	.	..	..	..	..
Haemorrhagic Septicaemia	14	12	33	27	89	84	114	81	285	273	455	414	206	181	69	59	172	133	220	197
Foot and Mouth	746	3	120	..	..	..	200	10	1,363	2	215	4	367	..	41	..	..	..	464	15
Black quarter	1,027	988	173	172	150	146	2,568	2,423	2,196	2,091	1,256	1,207	1,215	1,127	274	239	357	326	454	415
Anthrax	157	86	56	54	70	51	92	80	117	76	14	12	42	37	22	22	60	58	50	46
Surra	..	..	7	5	34	20	108	84	160	100	67	42	112	75	53	47	..	..	..	..
Other contagious and Parasitic diseases	..	..	..	..	..	..	861	767	687	517	572	303	8	4	40	..	30	30	18	18
Other diseases	..	..	..	..	..	..	..	..	..	..	..	..	..	..	..	..	..	..	..	..
Total	**1,944**	**1,089**	**389**	**258**	**495**	**443**	**4,074**	**3,520**	**4,808**	**3,059**	**2,579**	**1,982**	**1,950**	**1,424**	**499**	**367**	**619**	**547**	**1,206**	**691**
SHEEP AND GOATS :																				
Anthrax	..	..	..	..	449	260	419	264	460	322	..	..	..	..	44	42	..	..	..	..
Sheep Pox	..	..	..	..	..	..	..	..	..	..	76	37	70	38	194	42	220	54	13	10
Pluropneumonia	..	..	..	..	..	..	..	..	..	..	..	..	..	..	..	..	..	..	..	..
Foot and Mouth	..	..	..	..	..	..	..	..	3	..	..	..	..	..	..	..	..	..	..	..
Scab	..	..	..	..	..	..	..	..	..	..	..	..	..	..	..	..	..	..	..	..
Other contagious and Parasitic diseases	..	..	..	..	..	..	..	..	20	..	7	1	40	..	6	..	66	66	79	79
Other diseases	..	..	..	..	..	..	..	..	35	..	4	..	12	..	..	..	..	..	..	..
Total	**..**	**..**	**..**	**..**	**449**	**260**	**419**	**264**	**518**	**322**	**87**	**38**	**122**	**38**	**244**	**84**	**286**	**120**	**92**	**89**
POULTRY :																				
Ranikhet	163	..	10	10	110	105	95	85	677	517	1,355	1,332	763	704	371	337	294	209	185	158
Fowl Pox	..	..	..	..	..	..	313	242	54	6	90	51	109	56	8	..	..	..	..	..
Spirochaetosis	..	..	..	..	..	..	..	..	..	..	..	..	..	..	..	..	..	..	..	..
Coccidiosis	..	..	..	..	..	..	..	..	..	..	..	..	..	..	..	..	..	..	33	33
Contagious and Parasitic diseases	..	..	..	..	..	..	..	..	..	..	..	..	..	..	..	..	..	..	55	55
Other causes	..	..	..	..	..	..	..	..	..	..	..	..	..	..	..	..	..	..	..	..
Total	**163**	**..**	**10**	**10**	**110**	**105**	**408**	**327**	**731**	**523**	**1,445**	**1,383**	**872**	**760**	**379**	**337**	**294**	**209**	**273**	**246**

Source : Director of Animal Husbandry, Hyderabad

Note : The particulars in respect of Equines, Camels and Dogs are nil and hence not given in the above table.

TABLE 3.3—GOVERNMENT VETERINARY FACILITIES

Year	No. of Doctors		No. of Hospitals & Dispensaries				No. of Livestock Farms and other Scheme Centres	No. of cases treated		
	Doctors	Veterinary Assistants	Veterinary Hospitals	Veterinary Dispensaries	Minor Dispensaries	Touring Billets and First Aid Centres		Indoor	Outdoor	Total
(1)	(2)	(3)	(4)	(5)	(6)	(7)	(8)	(9)	(10)	(11)
					CHITTOOR DISTRICT					
1951-52	12	..	2	1	6	3	..	948	14,511	15,459
1952-53	12	..	2	1	6	3	..	534	16,905	17,439
1953-54	16	7	2	1	6	3	..	669	22,494	23,163
1954-55	17	8	2	2	6	3	1	843	24,695	25,538
1955-56	17	8	3	2	6	4	1	1,744	21,127	22,871
1956-57	15	7	3	3	6	4	1	2,038	30,916	32,954
1957-58	19	7	4	4	6	4	2	1,943	6,9783	38,921
1958-59	21	10	4	4	6	5	3	,1605	38,403	40,009
1959-60	21	11	4	4	8	8	3	1,786	27,581	29,367

Source : Director of Animal Husbandry, Hyderabad

TABLE SERIES 4–INDUSTRIES

TABLE 4.1—LIST OF SMALL INDUSTRIES TOGETHER WITH THE NUMBER OF ESTABLISHMENTS AND PERSONS EMPLOYED IN EACH OF THEM IN THE VARIOUS TALUKS OF THE DISTRICT

Type of Industry	No. of Establishments	Number of persons employed		
		Managerial & Supervisory	Skilled	Unskilled
(1)	(2)	(3)	(4)	(5)
CHITTOOR DISTRICT				
Aluminium Industry	1	1	13	8
Automobile works	3	3	20 (1S)	5
Bonemeal Industry	2	3	..	20 (5S)
Cement works	1	1	14 (8S)	6
Coffee works	1	1	1	..
Coffee and Brass Industry	17	16	92 (1S)	37 (27S)
Engineering works	15	13	41	16
Fire and Match works	5	6	36 (1S)	180 (75S)
Flour Mills	7	7	5	3 (1S)
Gun metal Industry	15	50	618 (52S)	82 (17S)
Iron and Steel Industry	7	7	42 (21S)	..
Mechanical works	1	1	14	..
Mineral grinding Mills	1	1	4	8
Oil Mills	14	22	37	22 (1S)
Pen works	1	1	..	1 (1S)
Printing Presses	23	31	162 (16S)	27 (9S)
Rice Mills	65	65 (2S)	72 (3S)	115 (53S)
Rice and Flour Mills	38	37 (1S)	42 (2S)	55 (18S)
Rice, Flour & Oil Mills	15	15 (2S)	27	44 (31S)
Rice and Oil Mills	20	25 (1S)	34	108 (71S)
Saw Mills	2	2	5	5
Sandal wood	3	6	7	46 (15S)
Slate Industry	2	2	48 (20S)	10 (10S)
Spinning	1	2	26 (17S)	3
Stone polishing	5	7	82 (76S)	43 (43S)
Tile works	2	2	12 (10S)	20 (20S)
CHITTOOR TALUK				
Automobile works	2	2	18	2
Cement works	1	1	14 (8S)	6
Engineering works	7	6	23	12
Fire and Match works	3	4	32	147 (45S)
Gun metal Industry	1	1	4	..
Mechanical Works	1	1	14	..
Mineral grinding Mills	1	1	4	8
Oil Mills	1	9	18	
Printing Presses	7	10	87 (11S)	3 (3S)
Rice mills	8	8 (1S)	8 (1S)	22 (7S)
Rice and Flour Mills	8	7	12	3
Rice, Flour and oil Mills	3	3 (1S)	4	8 (7S)
Slate Industry	2	2	48 (20S)	10 (10S)
Spinning	1	2	26 (17S)	3
PUNGANUR TALUK—*Concld.*				
Rice, Flour and Oil Mills	3	3	7	9 (5S)
Rice and Oil Mills	3	3	7	20 (17S)
MADANAPALLE TALUK				
Automobile works	1	1	2 (1S)	3
Engineering works	2	2	2	3
Fire and Match works	1	1	3 (1S)	3
Flour Mills	3	3	2	2
Oil Mills	12	12	17	18 (1S)
Printing Presses	6	6	11 (1S)	9
Rice Mills	3	3 (1S)	3 (1S)	2 (1S)
Rice and Flour Mills	3	3	3	2
Rice and Oil Mills	3	3	4	4 (2S)
Tile works	1	1	2	10 (10S)
VAYALPAD TALUK				
Fire and Match works	1	1	1	30 (30S)
Pen works	1	1	..	1 (1S)
Rice Mills	4	5	4	5
Rice and Flour Mills	1	1	1	1
Rice and Oil Mills	9	11 (1S)	13	62 (52S)
Rice, Oil and Flour Mills	2	2 (1)	6	19 (18S)
CHANDRAGIRI TALUK				
Aluminium Industry	1	1	13	8
Bone meal Industry	1	2	..	15
Coffee and Brass Industry	17	16	92 (1S)	37 (27S)
Engineering works	4	3	11	1
Flour Mills	1	1	1	..
Iron and Steel Industry	7	7	42 (21S)	..
Printing Presses	7	11	51 (2S)	14 (5S)
Rice Mills	37	37	45	68 (36S)
Saw Mills	2	2	5	5
KALAHASTI TALUK				
Engineering works	2	2	5	..
Gun Metal Industry	14	49	614 (52S)	82 (17S)

(1)	(2)	(3)	(4)	(5)
PALMANER TALUK				
Bone meal Industry	1	1	..	5 (5S)
Rice and Flour Mills	4	4	3	1
Sandal wood	3	6	7	46 (15S)
Stone polishing	5	7	82 (76S)	43 (43S)
Tile works	1	1	10 (10S)	10 (10S)
Printing Presses	2	3	6	..
Rice Mills	8	7	7 (1S)	13 (6S)
Rice and Flour Mills	8	9	8 (1S)	30 (11S)
Rice and Oil Mills	4	7	9	21
PUNGANUR TALUK				
Coffee works	1	1	1	..
Flour Mills	2	2	2	1 (1S)
Printing Presses	1	1	7 (2S)	1 (1S)
Rice Mills	2	2	2	3 (1S)
Rice and Flour Mills	6	5	5	4 (1S)

(1)	(2)	(3)	(4)	(5)
SATYAVEDU TALUK				
Rice and Flour Mills	6	6	9	13 (5S)
PUTTUR TALUK				
Flour Mills	1	1	..	..
Oil Mills	1	1	2	..
Rice Mills	3	3	3	2 (2S)
Rice and Flour Mills	2	2 (1S)	1	1 (1S)
Rice and Oil Mills	1	1	1	1
Rice, Oil & Flour Mills	7	7	10	8 (1S)

Source : Director of Industries and Commerce, Andhra Pradesh, Hyderabad

Note : 1 'S' Indicates the number of workers employed seasonally

2 The talukwise and villagewise distribution of Industries and Rural Crafts have been given in the Village and Town Directory portion of this Hand Book.

TABLE 4.2—TOTAL NUMBER OF ARTISANS OF EACH CATEGORY WORKING IN THE DISTRICT TOGETHER WITH THEIR DAILY AVERAGE EARNINGS

Class of workers	No. of workers	Average daily earnings per worker
(1)	(2)	(3)
CHITTOOR DISTRICT		
		Rs. P.
Agarbathi makers	30	3.00
Ambar spinners	218	3.00
Basket, mat and rattan makers	2,427	3.00
Blacksmiths	1,664	3.00
Brick makers	972	4.00
Carpet and drugget makers	144	4.00
Carpenters	2,838	3.00
Carpenters-*cum*-Blacksmiths	1,496	3.00
Cobblers	1,518	2.00
Dyers and printers	31	4.00
Engineering workers	3	4.00
Glass workers	2,553	3.00
Gold and silversmiths	839	3.00
Granite stone crushers	350	4.00
Gunny weavers	15	3.00
Horn workers	138	3.00
Kalamkari printers	6	4.00
Mat weavers	1,731	3.00
Metal workers	196	3.00
Metal image workers	16	4.00
Mine workers	534	4.00
Mrudangam workers	8	2.00
Oil Mongers	2,231	3.00
Pen workers	2	3.00
Pillow and bedmakers	1	5.00
Leaf plate workers	275	2.00
Potters	3,274	2.00
Quilt weavers	65	3.00
Rope makers	804	2.00
Sculptures	7	3.00
Silk weavers	5	5.00
Stone workers	681	4.00
Tailors	2,419	4.00
Tanners	234	4.00
Tanners-*cum*-cobblers	2,621	3.00
Tinsmiths	12	3.00
Tape weavers	4	4.00
Toy makers	300	2.00
Umbrella workers	28	3.00
Weavers	14,836	3.00

Source: Assistant Director of Industries and Commerce, Chittoor

TABLE 4.3—LIST OF FACTORIES (LARGE INDUSTRIAL ESTABLISHMENTS) UNDER THE OPERATION OF THE FACTORIES ACT, 1948 FOR THE YEAR 1962

Name of Taluk	Name of Village	Name of Factory	Average number of workers employed daily		
			Persons	Males	Females
(1)	(2)	(3)	(4)	(5)	(6)
CHITTOOR DISTRICT (*Rural*)					
MANUFACTURE OF GRAIN MILL PRODUCTS					
Rice Mills					
CHITTOOR TALUK	Kothakota	Dwarakanadh Rice Mill		Not available	
	Doddipalle	Venkateswara Rice & Oil Mill		Not available	
		Sri Bala Subramanyeswara Mill	10	6	4
		Sri Vinayaga Rice Mill	8	2	6
	Greamspet	Jayalakshmi Rice Mill	2	2	..
	Kattamanchi	Flour & Rice Mill	1	1	..
	Muthukuru	Sri Ramakrishna Rice Mill		Not available	
	Kongareddipalle	Lakshmi Vilas Rice & Flour Mill		Not available	
PALMANER TALUK	Santhapet h/o Palmaner	Vijaya Lakshmi Rice & Flour Mill	1	1	..
PUNGANUR TALUK	Pudipatla	Andhra Rice Mill	1	..	1
MADANAPALLE TALUK	Chinna Tippasamudram	Mohammad Sarvar Sahib Rice & Flour Mill		Not available	
	Pedda Tippasamudram	Sri Krishna Rice Mill		Not available	
		P. Kodandaramaiah Rice & Flour Mill	1	1	..
VAYALPAD TALUK	Piler	Prabhakar Rice Mill	4	2	2
	Tumakonda	Sri Satyanarayana Rice Mill		Not available	
CHANDRAGIRI TALUK	Aithepalle	Chamundeswari Rice & Flour Mill		Not available	
	Chandragiri	Kodandarama Rice Mill	1	1	..
		Venkateswara Rice Mill	2	2	..
		Andhra Rice Mill	2	2	..
	Thondavada	Rice & Flour Mill		Not available	
	Tiruchanoor	Jairama Rice Mill		Not available	
		Jayalakshmi Rice Mill	2	2	..
KALAHASTI TALUK	Kandragunta	Sri Venkateswara and Prabhakar Rice & Flour Mill		Not available	
	Bahadurpet	Raja Rice Mill	3	2	1
	Panagallu	V. M. Periaswamy Chetty & Co.	5	3	2
		Ponnalamma Rice Mill		Not available	
PUTTUR TALUK	Vadamala	Sri Dhanalakshmi Rice Mill	1	1	..
	Narayanavanam	Lakshmi Rice Mill		Not available	
		Ganda Desusa Rice Mill		Not available	
		Sai Baba Rice Mill		Not available	
		Venkateswara Rice Mill	4	4	..
	Perumallapalle	Andhra Venkateswara Rice & Flour Mill	2	1	1
MANUFACTURE OF MISCELLANEOUS FOOD PREPARATIONS					
Manufacture of edible oils (other than Hydrogenated oils)					
CHITTOOR TALUK	Kothakota	Desu Aswathanarayana & B. Narayanaswami Rice & Decorticating Factory		Not available	
		Sakala Bros., Decorticating Factory	19	13	6
PALMANER TALUK	Baireddypalle	Sri Venkateswara Mill		Not available	
KUPPAM IND. SUB-TALUK	Mulakalacheruvu h/o Mulakalapalle	Srimati P. Aishee Bee, Ginning, Groundnut Decorticating Factory		Not available	
		G. Venkata Subba Reddy Groundnut Factory		Not available	
		Bhaskara Lakshminarayana Chetty & Brothers Groundnut Factory		Not available	

TABLE 4.3—LIST OF FACTORIES (LARGE INDUSTRIAL ESTABLISHMENTS) UNDER THE OPERATION OF THE FACTORIES ACT, 1948 FOR THE YEAR 1962—*Contd.*

Nama of Taluk	Name of Village	Name of Factory	Average number of workers employed daily		
			Persons	Males	Females
(1)	(2)	(3)	(4)	(5)	(6)
		CHITTOOR DISTRICT(*Rural*)—*Contd.*			
		MANUFACTURE OF MISCELLANEOUS FOOD PREPARATIONS—*Concld.*			
		Manufacture of edible oils (other than Hydrogenated oils)—Concld.			
PUNGANUR TALUK	*Kandur*	Sri Thippareddy & Brothers, Groundnut & Rice Mills	6	5	1
	Sadam	Y. Ramaswamy Reddy Mill	8	5	3
	Somala	G. Gandharam Brothers Rice & Groundnut Factory		Not available	
	Chowdepalle	P. Muniswamy Naidu Mill		Not available	
MADANAPALLE TALUK	Sompalle	Srikota Chowdeswari Groundnut Factory		Not available	
	Burakayalakota	Sri Krishna Reddy Groundnut Factory		Not available	
	Chinna Tippasamudram	Ramanujam Mill		Not available	
	Kurabalakota	T. N. Venkata Subba Reddy & Brothers Groundnut Factory		Not available	
VAYALPAD TALUK	Chintaparthi	Sri Ramakrishna Mills	12	5	7
		Sri P. Narayanappa Chetty & Sons Groundnut Factory		Not available	
		Bharat Mill		Not available	
	Kalikiri	N. Tadappa Reddy & Brothers Decorticating Factory	8	5	3
		M. M. Narayana Reddy & D. Venkata Subbaiah Chetty Rice & Groundnut Decorticating Factory	13	3	10
		M. Ramaswamy Chetty Groundnut Mill & Oil Factory	4	2	2
	Marrikuntapalle	R. Reddappa Reddy Groundnut Factory		Not available	
	Medikurthi	M/s. S. Y. Krishnaiah Chetty, C. Venkata Subbaiah Chetty Groundnut Factory	7	5	2
	Piler	K. Baya Reddy Groundnut Factory		Not available	
		J. Ramachandraiah Chetty Decorticating Factory		Not available	
		J. V. Konda Reddy Decorticating Factory	10	6	4
	Rompicherla	N. N. D. Venkata Subbaiah Chetty, G. Hussain Saheb Groundnut Factory	10	4	6
	Bhakarapet	G. Ramalinga Reddy Rice & Groundnut Factory		Not available	
CHANDRAGIRI TALUK	Pulicherla	B. V. Reddy & Sons	44	39	5
PUTTUR TALUK	Vadamala	A. B. Chenchu Muniswamy Chetty & Co., Ginning Decorticating Rice Mill		Not available	
		Srinivasa Groundnut Factory		Not available	
		Others			
BANGARUPALEM IND. SUB-TALUK	Venkatagiri	Sivaji Betelnut works	16	16	..
		TOBACCO			
		Beedi			
CHITTOOR TALUK	Kaligiri	The Reddi Beedi Factory	16	16	..
VAYALPAD TALUK	Rompicherla	Anil Beedi Factory		Not available	
PUTTUR TALUK	Karvetinagar	P. L. Shamshuddin Sahib & Sons Beedi Factory		Not available	
		FURNITURE			
		Wooden Furniture			
CHITTOOR TALUK	Doddipalle	M. Govinda Rajan Mudaliar Timber & Furniture Depot		Not available	
		MANUFACTURE OF NON-METALLIC MINERAL PRODUCTS NOT ELSEWHERE CLASSIFIED			
		Others			
CHITTOOR TALUK	Doddipalle	Sri Mahalakshmi Industries		Not available	

TABLE 4.3—LIST OF FACTORIES (LARGE INDUSTRIAL ESTABLISHMENTS) UNDER THE OPERATION OF THE FACTORIES ACT, 1948 FOR THE YEAR 1962—*Contd.*

Name of Taluk	Name of Village, Town	Name of Factory	Average number of workers employed daily		
			Persons	Males	Females
(1)	(2)	(3)	(4)	(5)	(6)
		CHITTOOR DISTRICT(*Rural*)—*Concld.*			
		MANUFACTURE OF METAL PRODUCTS			
		Metal containers and Steel Trunks			
PUTTUR TALUK	Satravada	Lakshmi Metal Works		Not available	
		MOTOR VEHICLES			
CHITTOOR TALUK	Boddipalle	The C. C. Motor Workshop	3	3	..
		CHITTOOR DISTRICT (*Urban*)			
		MANUFACTURE OF GRAIN MILL PRODUCTS			
		Rice Mills			
CHITTOOR TALUK	Chittoor	M. Subramanya Naicker Rice and Decorticating Mill		Not available	
		Swamy Rice & Flour Mill		Not available	
		Murali Mohan Mill		Not available	
		Varadaraju Rice & Flour Mill	2	2	..
		Sivaprakash Rice Mill	2	2	..
		Rajeswari Rice & Flour Mill	3	2	1
		Muninarayana Rice Mill	1	1	..
		Janakiram Rice Mill		Not available	
		Shanmugam Rice Mill	1	1	..
		Vinayagar Rice Mill		Not available	
		Lakshmi Saraswathi Rice Mill		Not available	
PALMANER TALUK	Palmaner	Pathi Konda Rice Mill	6	4	2
PUNGANUR TALUK	Punganur	Sri Sai Baba Rice & Flour Mill Decorticating Factory	5	5	..
		Sri Pattabhirama Rice Mill		Not available	
		Venkateswara Rice & Flour Mill	1	1	..
MADANAPALLE TALUK	Madanapalle	Star Rice & Flour Mill		Not available	
		Venkateswara Rice Mill	5	4	1
VAYALPAD TALUK	Vayalpad	Sri Venkateswara Mills	4	2	2
CHANDRAGIRI TALUK	Tirupati	Mahalakshmi Rice & Flour Mill	3	3	..
		Ganesh Rice Mill	3	3	..
		Varalakshmi Rice Mill		Not available	
		Mahaboob Rice Mill	2	2	..
		Radhakrishna Rice Mill	6	3	3
		Venkateswara Rice Mill	2	2	..
		Ramachandra Rice Mill	2	2	..
		Panduranga Rice & Flour Mill	4	4	..
		Guruprasad Rice Mill	2	2	..
		Vijayalakshmi Rice & Flour Mill	4	2	2
		Satyanarayana Rice Mill		Not available	
	Renigunta	Sri Lakshmi Venkateswara Rice & Flour Mill		Not available	
		Muddukrishna Rice Mill		Not available	
		Gajalakshmi Rice Mill	3	3	..
		Sri Lakshmi Venkateswara Rice & Flour Mill	3	2	1

TABLE 4.3—LIST OF FACTORIES (LAGRE INDUSTRIAL ESTABLISHMENTS) UNDER THE OPERATION OF THE FACTORIES ACT. 1948 FOR THE YEAR 1962—*Contd.*

Name of Taluk	Name of Town	Name of Factory	Average number of workers employed daily		
			Persons	Males	Females
(1)	(2)	(3)	(4)	(5)	(6)
		CHITTOOR DISTRICT (*Urban*)—*Contd.*			
		MANUFACTURE OF GRAIN MILL PRODUCTS—*Concld.*			
		Rice Mills—Concld.			
CHANDRAGIRI TALUK—*Concld.*	Pakala	Sri Venkateswara Rice & Flour Mill		Not available	
		Ramakrishna Rice Mill		Not available	
		Dhanalakshmi Rice Mill		Not available	
		Jyothi Rice Mill		Not available	
		Vijayalakshmi Rice Mill		Not available	
KALAHASTI TALUK	Kalahasti	Mahaboob Rice Mill	18	13	5
		Sri Venkateswara Rice Mill	10	9	1
		Sri Lakshminarayana Rice Mill	8	6	2
		Sri Shanmugananda Rice Mill	4	4	..
		Jayalakshmi Rice Mill		Not available	
		Gurava Reddy Rice Mill		Not available	
PUTTUR TALUK	Puttur	Sri Lakshmi Desusa Rice Mill		Not available	
	Nagari	T. Srinivasa Mudaliar Rice Mill	9	9	..
		MANUFACTURE OF MISCELLANEOUS FOOD PREPARATIONS			
		Manufacture of edible oils (other than Hydrogenated oil)			
CHITTOOR TALUK	Chittoor	Vardhini Mill		Not available	
		Desu Lakshmaiah Chetty & Sons Decorticating, Flour & Rice Mill		Not available	
		Sunku Peddareddappa Chetty Groundnut Factory	16	12	4
		Velpani Oil Mill		Not available	
		B. V. Reddy & Sons Oil Mill & Engineering Works	17	15	2
PALMANER TALUK	Palmaner	Sri Panduranga Oil Mills	10	5	5
PUNGANUR TALUK	Punganur	P. R. Subbarayappa Rice, Flour & Groundnut Decorticating Mill	6	4	2
		Sri Lakshmi Vihar Mill Decorticating Factory		Not available	
MADANAPALLE TALUK	Madanapalle	Pancharatna Mills	8	4	4
		G. V. Aswatham & Brothers Groundnut Decorticating Factory	6	5	1
		Lakshmana Reddy Decorticating Factory		Not available	
		Sri Ramakrishna Oil Mill	4	2	2
		Siva Rama Oil Mill	4	2	2
VAYALPAD TALUK	Vayalpad	Sri D. Khizar Khan Rice, Flour & Groundnut Factory		Not available	
CHANDRAGIRI TALUK	Pakala	N. Narasimha Reddy & Co., Oil Mill		Not available	
PUTTUR TALUK	Nagari	P. Pankandu Oil Mill	5	5	..
		D. C. Chetty Oil Mill	2	2	..
		Starch			
KUPPAM IND. SUB-TALUK	Kuppam	Indian Starch Industries	18	10	8
		TOBACCO			
		Beedi			
CHITTOOR TALUK	Chittoor	Shaik Ahmad & Sons Beedi Factory		Not available	
		Bavuta Beedi Factory		Not available	
PALMANER TALUK	Palmaner	P. L. Enayathulla Beedi Factory		Not available	

TABLE 4.1—LIST OF FACTORIES (LARGE INDUSTRIAL ESTABLISHMENTS) UNDER THE OPERATION OF THE FACTORIES ACT, 1948 FOR THE YEAR 1962—*Contd.*

Nama of Taluk	Name of Town	Name of Factory	Average number of workers employed daily		
			Persons	Males	Females
(1)	(2)	(3)	(4)	(5)	(6)
		CHITTOOR DISTRICT (*Urban*)—*Contd.*			
		TOBACCO—*Concld.*			
		Beedi—Concld.			
PUNGANUR TALUK	*Punganur*	P. L. Enayathulla Beedi Factory	18	18	..
		Anil Beedi Factory	30	30	..
CHANDRAGIRI TALUK	Tirupati	Bhaktimala Beedi Factory		Not available	
KALAHASTI TALUK	Kalahasti	P. V. Ramachandra Rao Beedi Factory	61	61	..
		Round Table Beedi Factory	4	4	..
		P. V. Ramachandra Rao Beedi Factory		Not available	
PUTTUR TALUK	Puttur	D. S. Abdul Hameed Sahib Beedi Factory		Not available	
		TEXTILES-SPINNING, WEAVING AND FINISHING OF TEXTILES			
		Cotton Mills			
CHANDRAGIRI TALUK	Renigunta	Surcot Industry Ltd.,		Not available	
		Tirupati Cotton Mills		Not available	
		MANUFACTURE OF TEXTILES NOT ELSEWHERE CLASSIFIED			
		Others			
KUPPAM IND. SUB-TALUK	Kuppam	The Seamless Quilt Weavers Co-operative Sales Society Limited	49	43	6
		FOOT WEAR AND WEARING APPAREL AND MADE UP TEXTILE GOODS			
		Clothing			
CHITTOOR TALUK	Chittoor	The Ashok Dress Sewing Manufacturing Company	33	18	15
		WOOD EXCEPT FURNITURE			
		Saw Mills			
CHANDRAGIRI TALUK	Tirupati	Sri Lakshmi Saw Mill	2	2	..
		PRINTING, PUBLISHING AND ALLIED INDUSTRIES			
		Letter Press, Lithographic Printing and Book Binding			
CHITTOOR TALUK	Chittoor	Victoria Jubilee Press	9	9	..
		Vedayya Printing Press	20	20	..
		Kalvikadal Press		Not available	
		Sri Venkateswara Printing Press	7	7	..
		Andhra Prabha Limited	160	160	..
CHANDRAGIRI TALUK	Tirupati	Tirumalai-Tirupati Devasthanam Press		Not available	
		TANNING AND LEATHER FINISHING			
CHITTOOR TALUK	Chittoor	Chittoor Leather Co-operative Company		Not available	
		BASIC CHEMICALS INCLUDING FERTILISERS			
		Artificial Manures			
KUPPAM IND. SUB-TALUK	Kuppam	The Hindustan Fertilisers and Bone Meal Company	10	6	4

TABLE 4.3—LIST OF FACTORIES (LARGE INDUSTRIAL ESTABLISHMENTS) UNDER THE OPERATION OF THE FACTORIES ACT, 1948 FOR THE YEAR 1962—*Contd.*

Name of Taluk	Name of Town	Name of Factory	Average number of workers employed daily		
			Persons	Males	Females
(1)	(2)	(3)	(4)	(5)	(6)
		CHITTOOR DISTRICT (*Urban*)—*Contd.*			
		BASIC CHEMICALS INCLUDING FERTILISERS—*Concld.*			
		Artificial Manures—Concld.			
CHANDRAGIRI TALUK	Renigunta	Peninsular Bone Mills	18	4	14
		VEGETABLES, OILS AND FATS (EXCEPT ANIMAL OILS)			
KUPPAM IND. SUB-TALUK	Kuppam	Kangundi Industrial Works	18	17	1
		South India Industrial Works Ltd., Distilleries of Sandal Wood and Essential Oils		Not available	
		The Mysore Essential Oil Industries	16	16	..
		MANUFACTURE OF MISCELLANEOUS CHEMICAL PRODUCTS			
		Matches			
CHITTOOR TALUK	Chittoor	Andhra Match Company		Not available	
		MANUFACTURE OF STRUCTURAL CLAY PRODUCTS			
		Bricks and Tiles			
PALMANER TALUK	Palmaner	Balakrishna Tile Works	64	46	18
		Others			
CHITTOOR TALUK	Chittoor	A.C. Naikar Cement and Concrete Works	10	10	..
		MANUFACTURE OF NON-METALLIC MINERAL PRODUCTS NOT ELSEWHERE CLASSIFIED			
		Stone Dressing and Crushing			
CHITTOOR TALUK	Chittoor	Balaji Mineral Grinding Mills		Not available	
KUPPAM IND. SUB-TALUK	Kuppam	G. Rajagopal Granite Exporter	17	17	..
		The Granite Art Works		Not available	
		Andhra Granite Stone Polishing Company	8	8	..
		Others			
PALMANER TALUK	Palmaner	Balakrishna Tile Works		Not available	
KUPPAM IND. SUB-TALUK	Kuppam	V. Radhakrishna Stone Polishing Company	10	10	..
		Indian Granite and Stone Company	35	35	..
		Indian Granite Memorial Works,	45	44	1
		Masilamani Granite & Stone Polishing Company		Not available	
		MANUFACTURE OF METAL PRODUCTS			
		Metal containers and Steel Trunks			
CHITTOOR TALUK	Chittoor	Parameswari Foundry		Not available	
CHANDRAGIRI TALUK	Tirupati	R. G. Balakrishna Mudaliar Aluminium Foundry		Not available	
KALAHASTI TALUK	Kalahasti	Sri Venkatachalapathi Metal Works	20	20	..
		Sri Krishna Metal Works	49	46	3

TABLE 4.3—LIST OF FACTORIES (LARGE INDUSTRIAL ESTABLISHMENTS) UNDER THE OPERATION OF THE FACTORIES ACT, 1948 FOR THE YEAR 1962—*Concld.*

Name of Taluk	Name of Town	Name of Factory	Average number of workers employed daily		
			Persons	Males	Females
(1)	(2)	(3)	(4)	(5)	(6)
		CHITTOOR DISTRICT (*Urban*)—*Concld.*			
		MANUFACTURE OF METAL PRODUCTS—*Concld.*			
		Metal containers and Steel Trunks—Concld.			
KALAHASTI TALUK—*Concld.*	Kalahasti	Sri Sai Metal Works	54	51	3
		Srinivasa Metal Works	57	55	2
		Panduranga Metal Works	29	23	6
		Jayaram Metal Factory	38	35	3
		Murali Metal Works	52	49	3
		T. Muniswamy Metal Works	30	28	2
		Maheswara Metal Factory	20	17	3
		Bolts, Nuts, Chains, etc.			
CHITTOOR TALUK	Chittoor	G. Arumugam Foundry Engineering Workshop		Not available	
		MACHINERY (EXCEPT ELECTRICAL MACHINERY)			
		General & Jobbing Engineering			
CHITTOOR TALUK	Chittoor	Sri Dhanalakshmi Motor Engineering Works	35	35	..
		Krishna Engineering Works		Not available	
		S. P. Rajan & Sons Engineering Works	5	5	..
		Sri Venkateswara Bus Union Workshop		Not available	
		Tirumalai-Tirupati Devasthanam Motor Transport Garage Workshop	50	50	..
CHANDRAGIRI TALUK	Tirupathi	Vijaya Service Station		Not available	
		Pankaj Engineering Works		Not available	
		Padmavathi Engineering Works		Not available	
PUTTUR TALUK	Puttur	Srinivasa Engineering Industries		Not available	
	Nagari	Integrated Training-*cum*-Production Centre Carpentry and Blacksmithy		Not available	
		Others			
CHITTOOR TALUK	Chittoor	The Welding Mechanical Engineering Works	7	7	..
		Motor Vehicles			
CHITTOOR TALUK	Chittoor	Sundaram Motor Works	9	9	..
		Venson Trasport	26	26	..
		Deluxe Automobiles	10	10	..
MADANAPALLE TALUK	Madanapalle	Madanapalle Motor Workshop		Not available	
		OTHERS			
CHANDRAGIRI TALUK	Tirupati	Aris Company	11	9	2
		K. V. Rajagopal Chetty Factory	23	8	15
		RESTAURANTS, CAFES, ETC.			
CHANDRAGIRI TALUK	Tirupati	Sri Venkateswara Canteen, New Choultry		Not available	
		Sri Venkateswara Canteen		Not available	

TABLE SERIES 5-ADMINISTRATION

TABLE 5.1—CRIMINAL JUSTICE—NUMBER OF CRIMINAL CASES FILED

(1)	1951		1952		1953		1954		1955		1956		1957		1958		1959		1960	
	C	A	C	A	C	A	C	A	C	A	C	A	C	A	C	A	C	A	C	A
	(2)	(3)	(4)	(5)	(6)	(7)	(8)	(9)	(10)	(11)	(12)	(13)	(14)	(15)	(16)	(17)	(18)	(19)	(20)	(21)
CHITTOOR DISTRICT																				
A. SERIOUS CRIMES																				
I COGNIZABLE CASES																				
(a) Offences against State, Public tranquility, Safety and Justice	67	71	67	75	92	51	90	44	245	121	103	140	66	91	97	172	75	183	131	206
(b) Serious offences against the persons	35	36	16	102	30	78	46	132	247	184	157	217	312	183	186	404	179	147	131	159
(c) Serious offences against the person and property or against property only	151	70	155	56	189	50	207	160	195	134	131	161	294	90	258	242	248	148	215	46
II NON-COGNIZABLE CASES																				
(a) Offences against State, Public tranquility, Safety and Justice	136	37	44	1	8	..	154	15	281	29	155	57	235	82	497	28	111	197	139	150
(b) Serious offences against the persons	9	2	8	13	9	10	27	14	676	20	344	222	843	71	1,541	78	252	102	214	25
(c) Serious offences against the person and property or against property only	10	43	21	41	15	18	13	26	211	69	46	79	120	22	197	32	229	84	99	13
Total Serious Crimes (I & II)	**408**	**259**	**311**	**288**	**343**	**207**	**537**	**391**	**1,855**	**557**	**936**	**876**	**1,870**	**539**	**2,776**	**956**	**1,094**	**861**	**929**	**599**
B. MINOR CRIMES																				
I COGNIZABLE CASES																				
(a) Minor offences against the person	24	57	33	76	34	61	66	33	32	95	26	38	74	105	86	131	78	199	139	174
(b) Minor offences against the property	112	61	166	46	203	142	221	75	195	100	168	65	173	99	137	70	195	83	188	120
(c) Other offences not specified above	3,810	375	4,226	373	4,849	755	5,663	629	7,826	1,133	5,801	1,161	7,626	1,111	8,170	1,039	6,264	1,166	4,887	1,124
II NON-COGNIZABLE CASES																				
(a) Minor offences against the persons	29	384	55	154	59	114	185	295	78	286	151	107	87	230	153	201	213	277	208	244
(b) Minor offences against property	106	37	171	60	156	54	262	151	298	36	132	40	58	18	158	58	120	60	113	71
(c) Minor offences not specified above	6,495	720	7,875	1,242	8,143	1,193	7,152	1,407	7,784	1,143	6,572	1,120	10,221	1,696	10,094	1,437	9,588	1,953	8,407	2,547
Total Minor Crimes (I & II)	**10,676**	**1,634**	**12,526**	**1,951**	**13,444**	**2,319**	**13,549**	**2,590**	**16,213**	**2,793**	**12,850**	**2,531**	**18,239**	**3,259**	**18,798**	**2,936**	**16,458**	**3,738**	**13,942**	**4,280**

Source : District and Sessions Judge, Chittoor

Note : C. Convictions; A. Acquittals

TABLE 5.2—CRIMINAL JUSTICE—PERSONS CONVICTED OR BOUND OVER IN

Offence or Nature of Proceedings	Persons convicted or bound over in									
	1951	1952	1953	1954	1955	1956	1957	1958	1959	1960
(1)	(2)	(3)	(4)	(5)	(6)	(7)	(8)	(9)	(10)	(11)
CHITTOOR DISTRICT										
Offences against Public Tranquility	252	148	176	418	610	316	406	752	473	462
Murder	8	4	10	8	11	10	7	6	24	8
Culpable homicide	1	10	1	7	..	2	7	10	4	6
Rape	..	1	..	..	6	2	1	..	..	..
Hurt-under aggravating circumstances	45	27	36	166	165	235	332	239	209	129
Hurt with criminal force or assault	48	64	79	99	56	108	32	95	129	84
Dacoity	5	12	2	5	2	..	..	..	..	1
Robbery	1	2	3	4	1	..	..	..	5	2
Theft	334	442	437	532	396	461	559	460	614	582
Other offences under the Indian Penal code	547	403	1,334	646	892	552	728	579	618	500
Bad Livelihood	30	5	128	97	108	141	295	244	254	228
Keeping the peace	111	79	94	107	2,160	1,161	1,466	2,193	2,147	472
Prohibition	3,816	4,617	5,035	4,589	5,394	5,712	8,673	9,292	8,273	7,955
Excise Law	..	..	..	..	..	..	..	..	..	6
Municipal Law	226	169	468	330	488	256	269	499	262	337
Other offences	7,055	8,467	8,387	9,272	8,344	6,459	9,327	9,871	8,979	9,331

Source : District and Sessions Judge, Chittoor

TABLE 5.3—CIVIL JUSTICE

Class of Suits	1951	1952	1953	1954	1955	1956	1957	1958	1959	1960
(1)	(2)	(3)	(4)	(5)	(6)	(7)	(8)	(9)	(10)	(11)
CHITTOOR DISTRICT										
Money suits	3,155	3,254	3,636	3,973	3,421	3,268	2,707	2,639	2,643	2,051
Rent suits	3	..	..	..	..	1	..	1	1	..
For enhancement of rent	..	..	..	..	..	..	..	..	..	..
Title or other suits	N.A.	N.A.	N.A.	N.A.	N.A.	N.A.	N.A.	N.A.	N.A.	N.A.

Source : District and Sessions Judge, Chittoor

TABLE 5.4—NUMBER OF JUDICIAL OFFICERS

Year	Civil			Criminal					
		Other Judges					Other Magistrates		
	District Judges	Stipendiary	Honorary	Sessions Judges	Other Judges	District Magistrates	Stipendiary	Honorary	Number of Advocates
(1)	(2)	(3)	(4)	(5)	(6)	(7)	(8)	(9)	(10)
CHITTOOR DISTRICT									
1951-52	1	..	..	2	2	1	10	3	N.A.
1952-53	1	..	..	2	2	1	10	3	N.A.
1953-54	1	..	..	2	2	1	10	3	N.A.
1954-55	1	..	..	2	2	1	9	3	N.A.
1955-56	1	..	..	2	1	1	8	3	N.A.
1956-57	2	..	..	3	1	..	6	3	N.A.
1957-58	2	..	..	3	1	..	6	3	N.A.
1958-59	2	..	..	3	1	..	8	3	N.A.
1959-60	2	..	..	3	1	..	9	3	N.A.

Source: District and Sessions Judge, Chittoor

TABLE 5.5—STRENGTH OF POLICE

Description of the staff	1951	1952	1953	1954	1955	1956	1957	1958	1959	1960	1961
(1)	(2)	(3)	(4)	(5)	(6)	(7)	(8)	(9)	(10)	(11)	(12)
CHITTOOR DISTRICT											
Superintendent of Police	1	1	1	1	1	1	1	1	1	1	1
Asst. Superintendents of Police	..	1	..	..	..	..	2	2	..	..	..
Deputy Superintendents of Police	3	2	3	3	3	3	1	1	3	3	3
Inspectors	9	9	9	9	9	9	9	9	9	9	9
Reserve Inspectors	1	1	1	1	1	1	1	1	1	1	1
Sub-Inspectors	60	60	59	59	59	60	60	60	60	60	52
Reserve Sub-Inspectors	9	7	8	6	7	7	7	7	7	7	7
Asst. Reserve Sub-Inspectors	7	6	6	6	6	6	6	6	6	6	6
Head Constables	131	163	164	161	165	167	166	165	165	147	116
Police Constables	1,442	1,308	1,287	1,343	1,313	1,347	1,350	1,349	1,349	1,213	819
No. of Police Stations	49	49	49	49	49	49	50	50	50	50	57

Source: Inspector General of Police, Andhra Pradesh, Hyderabad

TABLE 5.6—MAJOR CRIMES REPORTED

Year	No. of Crimes reported					
	Murder	Dacoity	Robbery	House Breaking	Thefts (including cattle thefts)	Infanticide
(1)	(2)	(3)	(4)	(5)	(6)	(7)
CHITTOOR DISTRICT						
1951	53	8	10	513	910	..
1952	53	8	11	611	1,296	..
1953	33	4	5	470	1,030	..
1954	42	4	6	397	1,189	..
1955	24	1	3	243	665	..
1956	20	2	3	257	609	..
1957	42	1	2	302	737	1
1958	43	..	3	346	638	3
1959	40	..	4	294	616	..
1960	29	1	5	401	637	..
1961	39	..	5	345	702	..

Source: Inspector General of Police, Andhra Pradesh, Hyderabad

TABLE 5.7—PROPERTY STOLEN AND RECOVERED

Year	No. of cases in which property was stolen	No. of cases in which property was recovered	Percentage of cases in which property was recovered to cases in which property was stolen	Amount of property stolen (in Rupees)	Amount of property recovered (in Rupees)	Percentage of value of property recovered to the value of property stolen
(1)	(2)	(3)	(4)	(5)	(6)	(7)
CHITTOOR DISTRICT						
1951	1,483	1,120	75.0	3,03,445	73,046	24.0
1952	1,927	1,084	56.0	3,12,103	94,109	31.0
1953	1,955	1,204	67.0	2,18,203	57,620	25.0
1954	1,252	936	76 0	1,68,479	66,891	39.9
1955	749	569	76.0	1,01,393	31,672	31.6
1956	685	506	73.8	2,00,273	83,271	41.5
1957	1,124	822	73.1	1,84,710	77,371	41.3
1958	1,040	708	68.0	1,52,885	68,800	42.9
1959	692	592	61.5	2,00,174	51,211	25.5
1960	989	687	69 5	2,21,338	90,394	40.8
1961	941	617	65 6	2,54,846	1,00,548	39.5

Source: Inspector General of Police, Andhra Pradesh, Hyderabad

TABLE 5.8—NUMBER OF JAILS WITH THEIR CAPACITY AND NUMBER OF PRISONERS LODGED

(1)	1951-52 (2)	1952-53 (3)	1953-54 (4)	1954-55 (5)	1955-56 (6)	1956-57 (7)	1957-58 (8)	1958-59 (9)	1959-60 (10)	1960-61 (11)
CHITTOOR DISTRICT										
I Places of confinement										
Number of jails including subordinate jails and lock-ups in the district	10	10	10	10	10	10	10	10	10	10
Maximum capacity of all the jails in the district	225	225	225	225	225	225	225	225	225	225
II Prisoners at the beginning of the year										
Males	151	231	222	208	215	185	146	168	185	122
Females	10	10	17	12	16	11	3	11	8	4
Total	161	241	239	220	231	196	149	179	193	126
III Prisoners lodged in all the jails during the year										
Males	7,043	9,276	9,658	7,513	6,167	5,245	6,597	6,042	6,496	7,623
Females	223	396	608	292	292	264	231	307	262	204
Total	7,266	9,672	10,266	7,805	6,459	5,509	6,828	6,349	6,758	7,827
IV Total Prisoners during the year (II & III)										
Males	7,194	9,507	9,880	7,721	6,382	5,430	6,743	6,210	6,681	7,745
Females	233	406	625	304	308	275	234	318	270	208
Total	7,427	9,913	10,505	8,025	6,690	5,705	6,977	6,528	6,951	7,953
Maximum number of prisoners at any part of the year	345	406	409	327	258	255	350	312	356	367

Source : Inspector General of Prisons, Andhra Pradesh, Hyderabad

TABLE 5.9—REGISTERED MOTOR VEHICLES

(As on 31st March of the year)

Year	No. of Vehicles							
	Total	Buses	Trucks and Lorries		Taxi motor cars	Private motor cars	Motor cycles	Auto-Rickshaws
			Plying on hire	For private				
(1)	(2)	(3)	(4)	(5)	(6)	(7)	(8)	(9)
CHITTOOR DISTRICT								
1951	688	206	203	44	9	202	24	..
1952	730	226	206	37	8	221	32	..
1953	796	238	207	48	7	232	64	..
1954	821	249	214	37	7	243	71	..
1955	881	267	221	24	8	278	83	..
1956	1,001	278	250	27	9	335	102	..
1957	1,094	293	264	44	10	362	121	..
1958	1,337	360	318	40	11	475	133	..
1959	1,433	407	321	33	13	519	140	..
1960	1,626	441	330	46	25	633	151	..

Source : Secretary, State Transport Authority, Andhra Pradesh, Hyderabad

TABLE 5.10—RECEIPTS REALISED UNDER MOTOR VEHICLES ACT

(In Rupees)

Year	Fees for registration of Motor Vehicles and subsequent alterations etc.	Fees for issue and renewal of driving licences, conductor licences and badges	Fees for issue and renewal of fitness certificates	Fees for permits	Miscellaneous fees	Tax on Motor Vehicles under M.M.V.T Act, 1931	Tax under M.M.V (T.P.G.) Act, 1952	Total receipts
(1)	(2)	(3)	(4)	(5)	(6)	(7)	(8)	(9)
				CHITTOOR DISTRICT				
1950–51	1,356	1,035	9,800	2,552	..	8,29,148	..	8,43,891
1951–52	1,032	1,120	15,000	3,578	..	10,35,238	..	10,55,968
1952–53	1,104	1,321	17,500	3,763	..	10,97,857	17,400	11,38,945
1953–54	794	1,245	16,600	3,574	..	13,97,652	1,91,898	16,11,763
1954–55	1,520	1,285	18,900	3,868	..	14,75,642	2,81,312	17,82,527
1955–56	2,399	1,365	22,250	4,152	..	16,10,125	2,96,523	19,36,814
1956–57	2,015	4,231	29,350	4,284	..	17,23,323	3,07,246	20,70,449
1957–58	5,640	2,514	27,450	4,825	..	18,64,321	3,28,423	22,33,173
1958–59	2,371	2,973	32,400	4,496	..	19,73,326	6,22,736	26,38,302
1959–60	3,671	3,123	32,850	6,875	..	20,94,216	13,13,474	34,54,209

Source : Secretary, State Transport Authority, Andhra Pradesh, Hyderabad

Note : M.M.V.T. Act : Madras Motor Vehicles Taxation Act

T.P.G. Act : Transport of Passengers' Goods Act

TABLE 5.11—LAND REVENUE DEMAND AND COLLECTIONS

(In Rupees)

Year	Demand		Collection		Balance	
	Arrears	Current	Arrears	Current	Arrears	Current
(1)	(2)	(3)	(4)	(5)	(6)	(7)
			CHITTOOR DISTRICT			
1952–53	27,38,810	8,70,989	4,07,372	1,69,098	23,31,378	7,01,891
1953–54	26,07,082	13,67,778	14,16,998	5,69,750	11,90,048	7,98,028
1954–55	18,41,963	14,61,361	11,03,037	12,15,047	7,37,364	2,46,143
1955–56	9,74,649	13,27,833	34,33,352	12,29,801	6,29,121	9,80,032
1956–57	7,26,772	18,40,971	1,67,960	14,17,520	5,58,750	4,23,451
1957–58	10,38,803	24,09,747	5,47,493	16,33,567	4,91,243	7,76,180
1958–59	12,83,946	31,81,941	4,16,311	24,01,867	4,83,323	7,80,074
1959–60	10,79,276	26,09,374	5,61,928	9,43,077	5,17,348	16,66,297
1960–61	31,35,235	32,29,975	18,85,935	22,96,622	12,48,310	8,67,189

Source : Collector, Chittoor

Note : The particulars for the year 1951–52 are not ascertainable

TABLE 5.12—NUMBER OF REGISTERED DOCUMENTS AND VALUE OF PROPERTIES TRANSFERRED

Year	No. of Registration offices	No. of Registrations			Aggregate value of property transferred by registered documents			Total receipts (in Rupees)	Refunds and draw-backs (in Rupees)	Total expenditure (in Rupees)
		Immovable properties	Movable properties	Total	Affecting immovable property (in Rupees)	Affecting movable property (in Rupees)	Total (in Rupees)			
(1)	(2)	(3)	(4)	(5)	(6)	(7)	(8)	(9)	(10)	(11)
CHITTOOR DISTRICT										
1951-52	13	39,219	716	39,935	1,82,44,360.00	9,80,825.00	1,92,25,185.00	1,69,616.97	867.15	1,15,541.97
1952-53	13	35,006	530	35,536	1,44,95,539.00	6,90,686.00	1,51,86,225.00	1,42,020.65	405.84	1,14,298.37
1953-54	14	39,623	513	40,136	1,57,85,911.00	4,81,133.00	1,62,67,044.00	1,52,602.81	249.40	1,12,903.28
1954-55	14	34,113	580	34,693	1,52,23,416.00	3,47,266.00	1,55,70,682.00	1,44,022.25	122.50	1,14,986.77
1955-56	14	41,529	682	42,211	1,93,94,669.00	7,59,942 00	2,01,54,611.00	1,68,318.19	849.59	1,22,254.18
1956-57	14	48,683	853	49,536	2,24,40,426.00	11,17,092.00	2,35,57,518.00	1,94,092.65	197.53	1,23,118.91
1957-58	14	52,622	727	53,349	3,40,22,058.00	8,81,059.00	3,49,03,117.00	2,46,441.30	227.34	1,23,024.48
1958-59	14	49,277	776	50,053	2,80,01,880.00	4,62,91,458.00	7,42,93,338.00	3,12,985.12	703.43	1,29,966.53
1959-60	14	52,539	919	53,458	3,08,52,890.00	20,00,420.00	3,28,53,310.00	4,55,705.02	360.32	1,44,277.87
1960-61	14	47,046	851	47,897	3,26,18,525.00	15,90,531.00	3,42,09,056.00	4,12,468.38	193.50	1,54,776.95

Source : Inspector General of Registration and Stamps, Andhra Pradesh, Hyderabad

TABLE 5.13—LIST OF COLLECTORS THAT WORKED IN CHITTOOR DISTRICT FROM 1925

Name (1)	Date of taking charge (2)	Name (1)	Date of taking charge (2)
M. Rama Rao	February, 1925	S. M. Hasan	16th April, 1943
H. L. Braidwood	January, 1926	A. R. Westlake	23rd June, 1943
F. R. Brislee	March, 1928	Karamthullah	23rd March, 1944
C. F. Brackenbury	October, 1928	Nakkuda	5th July, 1945
T. L. R. Chandran	December, 1931	Karamthullah	22nd October, 1945
A. R. Cox	September, 1932	R. S. Malayappan	30th July, 1946
I. M. Fraser	September, 1933	C. W. Tremenhere	8th August, 1946
A. R. Cox	April, 1934	V. N. Rajan	17th September, 1947
F. R. Brislee	September, 1934	J. C. Giriffiths	6th December, 1947
R. B. Macewer	April, 1935	N. Subramanyam	5th July, 1948
S. Ranganatham	November, 1935	C. Ramachandran	18th January, 1950
M. Macques	December, 1935	T. Prabhakara Rao	29th October, 1952
S. Ranganatham	3rd January, 1936	N. Yaganti	18th October, 1953
T. Bhaskara Rao	9th November, 1936	T. A. Dharmaraj	7th May, 1956
A. D. Crombie	25th October, 1937	P. V. Rathnam	2nd January, 1957
V. V. Subramanyam	28th March, 1938	A. Ramachandra Reddy	27th August, 1957
A. D. Crombie	12th May, 1938	P. V. Rathnam	31st December, 1957
H. H. Carlston	7th June, 1938	C. Suryaprakasa Rao	9th January, 1958
Jawad Hussain	18th October, 1938	B. A. Tahir	10th October, 1958
M. V. Subramanyam	2nd February, 1942	B. K. Rao	21st August, 1961
T. A. Vargheese	14th April, 1942	K. A. Ansari	23rd May, 1963

Source : The Collector, Chittoor

Note : The particulars for the period earlier to 1925 are not ascertianable

TABLE 5.14—LIST OF JUDGES WHO PRESIDED OVER THE CIVIL OR DISTRICT AND SESSIONS COURT OF CHITTOOR FROM 1926

Name of the District and Sessions Judge (1)	Date of taking charge (2)	Name of the District and Sessions Judge (1)	Date of taking charge (2)
CHITTOOR DISTRICT			
R. Narayana Aiyar	1st January, 1926	W. O. Newsam	23rd October, 1937
J. I. Smith	15th November, 1928	P. Ramalingam	18th November, 1938
T. Bhujanga Rao	2nd March, 1929	L. C. Horwill	21st February, 1939
V. P. Rao	20th April, 1929	W. O. Newsam	27th October, 1939
T. Bhujanga Rao	2nd July, 1929	B. C. Koman	27th March, 1945
C. G. Mackay	1st January, 1930	Syed Khader Muhammad Nainar Sahib	24th September, 1945
W. O. Newsam	4th July, 1930	A. S. Panchapakesa Ayyar	11th January, 1946
E. Pakenham Walsh	26th November, 1930	C. Satyanarayana Chowdary	27th September, 1947
H. R. Bardswell	16th July, 1931	M. A. Azeem	7th June, 1948
F. G. Butler	18th July, 1932	K. Ramaswamy Goundar	15th December, 1950
L. C. Horwill	7th February, 1934	P. Ramakrishna Aiyar	6th July, 1951
S. Wadsworth	23rd June, 1934	K. V. L. Narasimham	5th June, 1953
F. G. Butler	25th March, 1935	P. Mohan Rao	26th June, 1957
W. O. Newsam	3rd January, 1936	R. V. Sitarama Rao	13th November, 1957
E. G. Barter	15th June, 1936	B. Ramlalkishen	15th September, 1958
W. O. Newsam	27th October, 1936	W. V. V. Sundara Rao	9th February, 1959
M. Shahabuddin	12th July, 1937	T. Chandrasekhara Reddy	19th January, 1960

Source : The District & Sessions Judge, Chittoor

Note : The particulars for the period earlier to 1926 are not ascertainable

TABLE SERIES 6—PUBLIC HEALTH

TABLE 6.1—LIST OF MEDICAL AND PUBLIC HEALTH INSTITUTIONS

Name of Hospital/ Dispensary	Name of Town/ Village where located	No. of sanctioned beds
(1)	(2)	(3)
CHITTOOR TALUK		
Government Headquarters Hospital	Chittoor	160
Local Fund Dispensary	Penumuru	..
BANGARUPALEM INDEPENDENT SUB-TALUK		
Local Fund Dispensary	Aragonda	..
do	Tavanampalle	..
do	Venkatagiri	..
do	Avirala	..
PALMANER TALUK		
Government Hospital	Palmaner	28
Local Fund Dispensary	Baireddypalle	..
do	Venkatagirikota	..
KUPPAM INDEPENDENT SUB-TALUK		
Government Dispensary	Kuppam	..
PUNGANUR TALUK		
Government Dispensary	Punganur	..
Primary Health Centre	Choudepalle	
Local Fund Dispensary	Ramasamudram	..
Rural dispensary	Royalpeta	..
do	Somala	..
Panchayat Samithi Dispensary	Sadum	..
MADANAPALLE TALUK		
Government Hospital	Madanapalle	52
Rajkumari Amrutkaur T.B.Hospital	Madanapalle	75
Mary Lott Lyles Hospital	Madanapalle	135
Union Mission T. B. Hospital	Arogyavaram	371
U.M.T. Dispensary staff Hospital	Madanapalle	6
Primary Health Centre	Nimmanapalle	..
Local Fund Dispensary	Tamballapalle	..
do	Kothakota	..
do	Mulakalacheruvu	..
Rural Dispensary	Kalicherla	..
do	Kurabalakota	..
Railway Dispensary	Madanapalle	..
VAYALPAD TALUK		
Government Dispensary	Vayalpad	..
Local Fund Dispensary	Piler	..
do	Rompicherla	..
do	Kalikiri	..
do	Yerravaripalem	..
Primary Health Centre	Garnimitta	..
do	Yerrakotapalle	..
do	Chinnagottigallu	..
CHANDRAGIRI TALUK		
Government Hospital	Tirupati	100
Government Leprosy Hospital	Akkarampalle	100
Katherine Lehman Hospital	Renigunta	82
Government Dispensary	Chandragiri	..
T. T. Dispensary	Tirumalai	6
New Choultry Dispensary	Tirupathi	..
Primary Health Centre	Pulicherla	..
do	Renigunta	..
Local Fund Dispensary	Pakala	..
Railway Dispensary	Renigunta	..
KALAHASTI TALUK		
Government Hospital	Kalahasti	16
SATYAVEDU TALUK		
Government Hospital	Satyavedu	30
Local Fund Dispensary	Nagalapuram	..
do	Varadiahpalem	..
do	Santhavelur	..
do	Satyavedu	..
PUTTUR TALUK		
Church of South India Mission Hospital	Nagari	70
Government Dispensary	Puttur	..
Mobile Medical Unit	Puttur	..
Primary Health Centre	Nagari	..
Local Fund Dispensary	Karvetinagaram	..
do	Kuppambadur	..

Source: 1. District Medical Officer, Chittoor

2. Superintendent, S. V. R. R. Hospital, Tirupati

TABLE SERIES 7—EDUCATION

TABLE 7.1—NUMBER OF PRIMARY, SECONDARY, HIGHER SECONDARY AND OTHER NON-COLLEGIATE EDUCATIONAL INSTITUTIONS TOGETHER WITH THEIR STRENGTH

(As on 31-3-1961)

Type of Educational Institution	Chittoor Taluk			Bangarupalem I. S. T.			Palmaner Taluk			Kuppam I. S. T.			Punganur Taluk			Madanapalle Taluk		
	No.	Boys	Girls	No.	Boys	Girls	No.	Boys	Girls	No.	Boys	Girls	No.	Boys	Girls	No.	Boys	Girls
(1)	(2)	(3)	(4)	(5)	(6)	(7)	(8)	(9)	(10)	(11)	(12)	(13)	(14)	(15)	(16)	(17)	(18)	(19)
CHITTOOR DISTRICT																		
Higher Secondary Schools for Boys	2	1,477	337	..	..	..	..	..	..	..	..	..	..	..	..	..	..	..
High Schools for Boys	7	4,186	855	3	1,008	170	1	521	87	1	563	154	4	1,152	206	8	2,272	526
High Schools for Girls	2	16	601	..	..	..	..	..	..	..	..	..	..	..	..	1	..	181
Basic Training Schools for Women	..	..	..	..	..	..	..	..	..	..	..	..	..	..	..	..	..	..
Non-Basic Training Schools for Women	..	..	..	..	..	..	..	..	..	..	..	..	..	..	..	1	..	135
Training Schools for Boys	1	225	7	..	..	..	..	..	..	..	..	..	..	..	..	..	..	..
Middle Schools for Boys	5	508	132	..	..	..	2	144	19	2	197	21	..	..	..	2	108	29
Middle Schools for Girls	..	..	..	..	..	..	..	..	..	..	..	..	..	..	..	1	..	76
Basic Schools	1	25	9	..	..	..	2	59	25	..	..	..	2	35	15	3	173	263
Pre-Primary Section attached to Training School	..	..	..	..	..	..	..	..	..	..	..	..	..	..	..	..	..	..
Balwadi Schools	..	..	..	..	..	..	..	..	..	..	..	..	..	..	..	..	..	..
Primary Schools	294	14,048	8,228	166	7,250	3,772	128	6,842	3,163	139	5,268	2,051	65	3,738	1,608	183	9,796	4,814
Adult Schools	12	204	..	..	..	..	..	..	..	..	..	..	10	244	..	5	82	..

TABLE 7.1—NUMBER OF PRIMARY, SECONDARY, HIGHER SECONDARY AND OTHER NON-COLLEGIATE EDUCATIONAL INSTITUTIONS TOGETHER WITH THEIR STRENGTH—*Concld.*

(As on 31-3-1961)

Type of Educational Institution	Vayalpad Taluk			Chandragiri Taluk			Kalahasti Taluk			Satyavedu Taluk			Puttur Taluk			Total Strength in the district		
	No.	Boys	Girls	No.	Boys	Girls	No.	Boys	Girls	No.	Boys	Girls	No.	Boys	Girls	No.	Boys	Girls
(1)	(20)	(21)	(22)	(23)	(24)	(25)	(26)	(27)	(28)	(29)	(30)	(31)	(32)	(33)	(34)	(35)	(36)	(37)
Higher Secondary Schools for Boys	..	..	..	1	1,750	419	..	..	..	..	..	..	..	..	..	3	3,227	756
High Schools for Boys	7	2,264	355	5	2,234	376	1	350	54	4	925	113	5	1,642	259	48	17,117	3,155
High Schools for Girls	..	..	..	1	..	257	..	..	..	..	..	..	..	..	..	4	16	1,039
Basic Training Schools for Women	..	..	..	..	..	..	1	..	151	..	..	..	..	..	..	1	..	151
Non-Basic Training Schools for Women	..	..	..	..	..	..	..	..	..	..	..	..	..	..	..	1	..	135
Training Schools for Boys	..	..	..	1	136	12	..	..	..	..	..	..	1	176	..	3	537	19
Middle Schools for Boys	6	522	75	5	290	70	3	614	131	2	114	14	7	368	72	34	2,865	563
Middle Schools for Girls	..	..	..	..	..	..	1	..	85	..	..	..	1	..	82	3	..	243
Basic Schools	2	75	43	7	167	97	24	1,550	926	1	177	37	46	3,309	1,627	88	5,570	3,042
Pre-Primary Section attached to Training School	..	..	..	..	..	..	1	..	25	..	..	..	..	..	..	1	..	25
Balawadi Schools	2	49	34	1	25	33	..	..	..	..	..	..	..	..	..	3	74	67
Primary Schools	307	13,384	7,316	183	11,873	6,713	173	7,959	4,130	160	5,071	3,806	195	9,419	4,890	1,993	94,648	50,491
Adult Schools	22	455	..	3	40	15	19	380	22	7	132	..	23	361	50	101	1,898	87

Source : 1. District Educational Officer, Chittoor; 2. Inspectress of Girls' Schools, Nellore Circle, Nellore; 3. Secretary, Zilla Parishad, Chittoor

Note : 1 *Higher Secondary Schools in the District* :—(3) Chittoor Taluk 2-at Chittoor 2; Chandragiri Taluk 1-at Tirupati 1

2 *High Schools for Boys in the District*—(48) Chittoor taluk 7-at Chittoor 1, at A. L. Puram 1, at Narasingarayanipeta 1, at Penumuru 1, at Puthalapattu 1 and at Ugranapalle 1; Bangarupalem I.S.T. 3-at Bangarupalem 1, at Aragonda 1, and at Avirala 1; Palmaner Taluk 1-at Palmaner 1; Kuppam I. S. T. 1-at Kuppam 1; Punganur Taluk 4-at Punganur 1, at Chowdepalle 1, at Sodam 1, and at Kandur 1; Madanapalle Taluk 8-at Madanapalle 3, at Rishivalley 1, at Kothakota 1, at Tamballapalle 1, at Peddatippasamudram 1 and at Kurabalakota 1; Vayalapad Taluk 7-at Vayalapad 1, at Kalikiri 1, at Piler 1, at Kothapalle h/o Gyarampalle 1, at Rompicherla 1, at Gurramkonda 1, at Mahal 1, and at Cherlopalle 1; Chandragiri Taluk 5-at Chandragiri 1, at Renigunta 2, at Pakala 1, and at Tirupati 1; Kalahasti Taluk 1, at Kalahasti 1; Satyavedu Taluk 4-at Satyavedu 1, at Vengaltur 1, at Nagalapuram 1, and at Varadiahpalem 1; Puttur Taluk 5-at Puttur 1, at Karvetinagaram 1, at Nagari 1, at Vadamala 1, and at Kothapalle h/o Devalampet 1

3 *High Schools for Girls in the District*:—(4) Chittoor Taluk 2-at Chittoor 2; Madanapalle Taluk 1-at Madanapalle 1; and Chandragiri Taluk 1-at Tirupati 1

4 *Basic Training Schools for Women in the District*:—(1) Kalahasti Taluk 1-at Kalahasti 1

5 *Non-Basic Training Schools for Women in the District*:—(1) Madanapalle Taluk 1-at Madanapalle 1

6 *Training Schools for Boys in the District*:—(3) Chittoor Taluk 1-at Chittoor 1, Chandragiri Taluk 1-at Mangapuram h/o Mittapalyam 1; Puttur Taluk 1-at Karvetinagaram 1

7 *Middle Schools of Boys in the District*:—(34) Chittoor Taluk 5-at Chittoor 2, at Thungundram 1, at P. Kothapeta 1, and at Kattakindapalle h/o Mahadevamangalam 1; Palmaner Taluk 2-at Venkatagirikota 1, at Baireddipalle 1; Kuppam I. S. T. 2; Madanapalle Taluk 2-at Kalicherla 1, and at Arogyavaram 1; Vayalpad Taluk 6-at Tarikonda 1, at Kalakala 1, at Yamavaripalem 1, at Bhakarapet 1, at Chinnagottigal 1, and at Chintaparthi 1; Chandragiri Taluk 5-at Tiruchanur 1, at Godanki 1, at Damalcheruvu 1, at Pulicherla h/o Bandaruvaripalle 1 and at Tirupati 1; Kalahasti Taluk 3-at Kalahasti 1, at Papanaidupet 1 and at Buchinaidu Khandriga 1; Satyavedu Taluk 2-at Zambada 1 and at Pannur 1; Puttur Taluk 7-at Narayanavaram 1, at Sorakayapalem 1, at Ekambarakuppam 1, at Vedurukuppam 1, at Kuppambadur 1, at Vengalajukuppam 1 and at Nelvoy 1;

8 *Middle Schools for Girls in the District*:—(3) Madanapalle Taluk 1-at Madanapalle 1; Kalahasti Taluk 1-at Kalahasti 1; Puttur Taluk 1-at Puttur 1

9 *Basic Schools in the District*:—(88) Chittoor Taluk 1; Palmaner Taluk 2; Punganur Taluk 2; Madanapalle Taluk 3; Vayalpad Taluk 2; Chandragiri Taluk 7; Kalahasti Taluk 24; Satyavedu Taluk 1; Puttur Taluk 46

10 *Balawadi Schools in the District* 3-Vayalpad Taluk 2; Chandragiri Taluk 1

11 *Primary Schools in the District* :—(1,993) The Village & Town Directory gives the Location of Primary Schools

12 *Adult Schools in the District*:—(101) Chittoor Taluk 12; Punganur Taluk 10; Madanapalle Taluk 5; Vayalpad Taluk 22; Chandragiri Taluk 3; Kalahasti Taluk 19; Satyavedu Taluk 7; Puttur Taluk 23

TABLE 7.2—LIST OF COLLEGES AND TECHNICAL INSTITUTIONS TOGETHER WITH THEIR STRENGTH

Name of the Institution	Location	Date of origin	Management	University to which affiliated	Year	STRENGTH							
						P. U. C.				DEGREE			
						Boys	Girls	S.C.	S.T.	Boys	Girls	S.C.	S.T.
(1)	(2)	(3)	(4)	(5)	(6)	(7)	(8)	(9)	(10)	(11)	(12)	(13)	(14)
CHITTOOR DISTRICT													
Sri Venkateswara University College	Tirupati	1955	Sri Venkateswara University		1955-56	..	..	..	..	359	38	8	..
					1956-57	..	..	..	..	349	31	8	..
					1957-58	..	..	..	..	355	38	13	..
					1958-59	..	..	..	..	433	58	12	..
					1959-60	..	..	..	..	361	40	9	..
					1960-61	..	..	..	..	318	45	8	..
Sri Venkateswara University College of Engineering	Tirupati	1959	Private	Sri Venkateswara University	1959-60	..	..	..	..	120	..	5	..
					1960-61	..	..	..	..	215	..	5	3
Sri Padmavathi Womens' College	Tirupati	1952	Private	Sri Venkateswara University	1952-53	..	37	1	..	..	..	..	..
					1953-54	..	73	3	..	..	..	..	..
					1954-55	..	89	1	1	..	..	..	..
					1955-56	..	118	2	..	..	..	..	..
					1956-57	..	149	3	1	..	8	..	..
					1957-58	..	97	2	..	..	27	2	..
					1958-59	..	62	4	..	..	51	3	..
					1959-60	..	85	3	..	..	54	3	..
					1960-61	..	114	6	1	..	56	4	..
Sri Venkateswara Medical College	Tirupati	1960	Private	Sri Venkateswara University	1960-61	..	..	..	..	46	4	6	2
Andhra Veterinary College	Tirupati	1955	Government	Sri Venkateswara University	1955-56	..	..	..	..	48	..	..	..
					1956-57	..	..	..	..	111	1	..	..
					1957-58	..	..	..	..	186	1	..	..
					1958-59	..	..	..	..	249	1	..	..
					1959-60	..	..	..	..	296	1	..	..
					1960-61	..	..	..	..	342	1	..	..
Besant Theosophical College	Madanapalle	1915	Private	Sri Venkateswara University	1951-52	200	9	4	..	182	5	5	..
					1952-53	220	7	4	..	244	10	6	..
					1953-54	207	6	5	..	291	9	5	..
					1954-55	240	6	11	..	297	14	6	..
					1955-56	290	14	21	..	377	15	20	..
					1956-57	301	10	20	..	481	19	32	..
					1957-58	213	9	13	..	486	15	32	..
					1958-59	113	5	5	1	270	12	8	2
					1959-60	219	11	11	1	291	11	9	2
					1960-61	189	8	14	..	248	11	6	..

(1)	(2)	(3)	(4)	(5)	(6)	(7)	(8)	(9)	(10)	(11)	(12)	(13)	(14)
Sri Venkateswara Oriental College	Tirupati	1920	Private	Sri Venkateswara University	1951-52	..	..	..	..	..	..	..	..
					1952-53	..	..	..	..	..	..	..	..
					1953-54	..	..	..	..	..	..	..	..
					1954-55	..	..	..	..	..	..	..	..
					1955-56	..	..	..	..	..	..	..	..
					1956-57	..	..	..	..	..	..	..	..
					1957-58	..	..	..	..	..	..	..	..
					1958-59	..	..	..	..	..	..	..	..
					1959-60	..	..	..	..	..	..	..	..
					1960-61	..	..	..	..	..	..	..	..
Sri Venkateswara Government Polytechnic	Tirupati	1957-58	Government	Sri Venkateswara University	1957-58	..	..	..	..	..	..	..	..
					1958-59	..	..	..	..	..	..	..	..
					1959-60	..	..	..	..	..	..	..	..
					1960-61	..	..	..	..	..	..	..	..
Junior Technical School	Tirupati	1960	Government	Sri Venkateswara University	1960-61	..	..	..	..	..	..	..	..

TABLE 7.2—LIST OF COLLEGES AND TECHNICAL INSTITUTIONS TOGETHER WITH THEIR STRENGTH—*Concld.*

Name of Institution	Year	STRENGTH																Budget of the College (in Rupees)	Courses offered
		POST-GRADUATE				RESEARCH				DIPLOMA				TOTAL					
		Boys	Girls	S. C.	S. T.	Boys	Girls	S. C.	S. T.	Boys	Girls	S. C.	S. T.	Boys	Girls	S. C.	S. T.		
(1)	(6)	(15)	(16)	(17)	(18)	(19)	(20)	(21)	(22)	(23)	(24)	(25)	(26)	(27)	(28)	(29)	(30)	(31)	(32)
CHITTOOR DISTRICT																			
Sri Venkateswara University College	1955–56	27	4	3	..	N.A.	N.A.	N.A.	N.A.	..	..	..	..	386	42	11	..	N.A.	
	1956–57	56	9	5	..	N.A.	N.A.	N.A.	N.A.	..	..	..	..	405	40	13	..	N.A.	
	1957–58	75	9	5	..	3	1	..	..	..	..	..	..	433	48	18	..	N.A.	
	1958–59	98	20	4	..	..	..	..	..	..	..	..	..	531	78	16	..	N.A.	
	1959–60	153	36	7	..	9	2	..	..	..	..	..	..	423	78	16	..	N.A.	
	1960–61	243	43	6	..	15	3	..	..	..	..	..	..	576	81	14	..	N.A.	
Sri Venkateswara University College of Engineering	1959–60	..	..	..	..	..	..	..	..	..	..	..	..	120	..	5	..	N.A.	
	1960–61	..	..	..	..	..	..	..	..	..	..	..	..	215	..	5	3	N.A.	
Sri Padmavathi Women's College	1952–53	..	..	..	..	..	..	..	..	..	..	..	..	..	37	1	..	38,19,095.00	
	1953–54	..	..	..	..	..	..	..	..	..	..	..	..	..	73	3	..	2,76,582.89	
	1954–55	..	..	..	..	..	..	..	..	..	..	..	..	..	89	1	1	42,733.00	
	1955–56	..	..	..	..	..	..	..	..	..	..	..	..	..	118	2	..	1,59,064.49	
	1956–57	..	..	..	..	..	..	..	..	..	..	..	..	..	157	3	1	81,045.46	
	1957–58	..	..	..	..	..	..	..	..	..	..	..	..	..	226	4	..	90,827.46	
	1958–59	..	..	..	..	..	..	..	..	..	..	..	..	..	113	7	..	1,07,790.15	
	1959–60	..	..	..	..	..	..	..	..	..	..	..	..	..	139	6	..	1,53,862.81	
	1960–61	..	..	..	..	..	..	..	..	..	..	..	..	..	170	10	1	7,15,753.15	
Sri Venkateswara Medical College	1960–61	..	..	..	..	..	..	..	..	..	..	..	..	46	4	6	2	N.A.	
Andhra Veterinary College	1955–56	..	..	..	..	..	..	..	..	..	..	..	..	48	..	..	..	N.A.	
	1956–57	..	..	..	..	..	..	..	..	..	..	..	..	111	1	..	..	N.A.	
	1957–58	..	..	..	..	..	.	..	..	..	..	..	..	186	1	..	..	N.A.	
	1958–59	..	..	..	..	..	.	..	..	..	..	..	..	249	1	..	..	N.A.	
	1959–60	..	..	..	..	..	..	..	..	..	..	..	..	296	1	..	..	N.A.	
	1960–61	..	..	..	..	..	..	..	..	..	..	..	..	342	1	..	..	N.A.	
Besant Theosophical College	1951–52	..	..	..	..	..	..	..	..	..	..	..	..	382	14	9	..	80,639	
	1952–53	..	..	..	..	..	..	..	..	..	..	..	..	464	17	10	..	1,18,490	
	1953–54	..	..	..	..	..	..	..	..	..	..	..	..	498	15	10	..	1,41,753	
	1954–55	..	..	..	..	..	..	..	..	..	..	..	..	537	20	17	..	1,55,259	
	1955–56	..	..	..	..	..	..	.	..	..	..	..	..	667	29	41	..	1,69,427	
	1956–57	..	..	..	..	..	..	..	..	..	..	..	..	782	29	52	..	2,89,590	
	1957–58	..	..	..	..	..	..	..	..	..	..	..	..	699	24	45	..	1,70,184	
	1958–59	..	..	..	..	..	..	..	..	..	..	..	..	383	17	13	3	1,46,360	
	1959–60	..	..	..	..	..	..	..	..	..	..	..	..	510	22	20	3	2,09,175	
	1960–61	..	..	..	..	..	..	..	..	..	..	..	..	437	19	20	..	3,07,383	

(1)	(2)	(15)	(16)	(17)	(18)	(19)	(20)	(21)	(22)	(23)	(24)	(25)	(26)	(27)	(28)	(29)	(30)	(31)	(32)
Sri Venkateswara Oriental College	1951–52	..	..	..	..	..	..	..	..	N.A.	N.A.	N.A.	N.A.	N.A.	N.A.	N.A.	N.A.	N.A.	
	1952–53	..	..	..	..	..	..	..	..	N.A.	N.A.	N.A.	N.A.	N.A.	N.A.	N.A.	N.A.	N.A.	
	1953–54	..	..	..	..	..	..	..	..	N.A.	N.A.	N.A.	N.A.	N.A.	N.A.	N.A.	N.A.	N.A.	
	1954–55	..	..	..	..	..	..	..	..	142	27	..	..	142	27	..	..	N.A.	
	1955–56	..	..	..	..	..	..	..	..	135	32	..	..	135	32	..	..	N.A.	
	1956–57	..	..	..	..	..	..	..	..	127	18	..	..	127	18	..	..	N.A.	
	1957–58	..	..	..	..	..	..	..	..	62	13	..	..	62	13	..	..	N.A.	
	1958–59	..	..	..	..	..	..	..	..	59	11	..	..	59	11	..	..	N.A.	
	1959–60	..	..	..	..	..	..	..	..	56	7	..	..	56	7	..	..	N.A.	
	1960–61	..	..	..	..	..	..	..	..	62	2	..	..	62	2	..	..	N.A.	
Sri Venkateswara Government Polytechnic	1957–58	..	..	..	..	..	..	..	..	126	..	1	..	126	..	1	..	1,49,118.00	
	1958–59	..	..	..	..	..	..	..	..	300	..	2	..	300	..	2	..	2,46,211.00	
	1959–60	..	..	.	..	..	..	..	..	451	..	6	..	451	..	6	..	4,12,434.00	
	1960–61	..	..	..	..	..	..	..	..	463	..	9	..	463	..	9	..	23,571.00	
Junior Technical School	1960–61	..	..	..	..	..	..	..	..	51	..	2	4	51	..	2	4	91,400.00	

Source: Principals of the concerned Colleges

TABLE SERIES 8—PRINTING PRESSES

TABLE 8.1—NUMBER OF PRINTING PRESSES AT WORK AND NEWSPAPERS AND PERIODICALS PUBLISHED

Year	No. of Printing Presses at work	NEWSPAPERS PUBLISHED							
		Dailies		Weeklies		Monthlies		Others	
		Telugu Tamil	English	Telugu Tamil	English	Telugu Tamil	English	Telugu Tamil	English
(1)	(2)	(3)	(4)	(5)	(6)	(7)	(8)	(9)	(10)
				CHITTOOR DISTRICT					
1951-52	8	..	..	1	..	1	1	4	5
1952-53	9	..	..	1	..	1	1	4	5
1953-54	9	..	..	1	..	1	1	4	5
1954-55	15	..	..	4	..	3	2	4	5
1955-56	16	..	..	4	..	4	2	4	5
1956-57	17	..	..	4	..	6	3	4	5
1957-58	19	..	..	5	..	7	4	4	5
1958-59	19	..	..	5	..	8	5	4	5
1959-60	21	2	1	6	1	10	6	5	5
1960-61	23	N.A.	N.A.	8	2	10	6	6	6

Source : Collector, Chittoor

TABLE SERIES 9—COMMUNICATIONS

TABLE 9.1—MAJOR ROADS

Name of Road	Nature of Road (Metalled etc.)	Starting point in the district	Ending point in the district	Length in the district	Names of Taluks through which the Road passes and its length		
					From	To	
(1)	(2)	(3)	(4)	(5)	(6)		
					M. F. Ft.	M. F. Ft.	
CHITTOOR DISTRICT							
		National Highways					
Madras-Chittoor-Bangalore Road	Black topped surface	82-0-0	134-3-0	52-3-0	82-0-0	117-0-0	Chittoor Taluk
					117-0-0	130-0-0	Palmaner Taluk
					130-0-0	134-3-0	Punganur Taluk
		State Highways					
Madras-Bombay Trunk Road	Black topped surface	120-0-0	181-5-0	61-5-0	120-0-0	127-0-0	Palmaner Taluk
					127-0-0	148-0-0	Punganur Taluk
					148-0-0	181-5-0	Madanapalle Taluk
Chittoor-Kurnool Trunk Road	do	0-0-0	54-0-0	54-0-0	0-0-0	21-0-0	Chittoor Taluk
					21-0-0	31-4-0	Chandragiri Taluk
					31-4-0	54-0-0	Vayalpad Taluk
Putalapattu-Nayudupet Road	do	0-0-0	67-0-0	67-0-0	0-0-0	5-0-0	Chittoor Taluk
					5-0-0	43-4-0	Chandragiri Taluk
					43-4-0	67-0-0	Kalahasti Taluk
Pileru-Bhakarapet-Chandragiri Road	Partly W. B. M. surface and partly black topped surface	0-0-0	30-0-0	30-0-0	0-0-0	22-0-0	Vayalpad Taluk
					22-0-0	30-0-0	Chandragiri Taluk
Madanapalle-Pileru Road	Black topped surface	0-0-0	35-6-0	35-6-0	0-0-0	12-0-0	Madanapalle Taluk
					12-0-0	29-0-0	Vayalpad Taluk
					0-0-0	35-6-0	
					9-0-0	30-0-0	Punganur Taluk
Madanapalle-Bangalore Road	do	71-0-0	78-4-0	7-4-0	71-0-0	78-4-0	Madanapalle Taluk
Kuppam-Krishnagiri Road	Partly black topped and partly W. B. M. surface	0-0-0	7-1-0	7-1-0	0-0-0	7-1-0	Kuppam Independent Sub-Taluk
Arkonam-Renigunta Road	Black topped surface	15-0-0	56-3-0	41-3-0	15-0-0	37-3-0	Puttur Taluk
					37-3-0	56-3-0	Chandragiri Taluk
Erpedu-Gudur Road	Black topped surface	0-0-0	15-5-0	15-5-0	0-0-0	15-5-0	Kalahasti Taluk
Palmaner-Venkatagiri Kota-Kuppam Road	Partly black topped and partly W. B. M. surface	0-0-0	44-3-0	44-3-0	0-0-0	12-4-0	Kuppam Independent Sub-Taluk
					12-6-0	13-6-0	
					14-2-0	18-0-0	Palmaner Taluk
					18-2-0	44-3-0	
		Major District Roads					
Punganur-Pulicherla Road	Black topped surface	0-0-0	38-4-0	38-4-0	0-0-0	31-0-0	Punganur Taluk
					31-0-0	38-4-0	Chandragiri Taluk
Chittoor-Puttur Road	do	0-0-0	40-4-0	40-4-0	0-0-0	12-0-0	Chittoor Taluk
					12-0-0	40-4-0	Puttur Taluk
Chittoor-Gudiyattam Road	do	0-0-0	12-5-0	12-5-0	0-0-0	12-5-0	Chittoor Taluk
Palmaner-Gudiyattam Road	do	15-0-0	27-2-0	12-2-0	15-0-0	27-2-0	Palmaner Taluk
Venkatagirikota-Gudiyattam Road	W. B. M. surface	44-0-0	57-3-0	13-3-0	44-0-0	57-3-0	Palmaner Taluk
Venkatagirikota-Kolar Road	Black topped surface	0-0-0	0-7-0	0-7-0	0-0-0	0-7-0	Palmaner Taluk
Pulicherla Railway Station feeder Road	do	0-0-0	3-6-0	3-6-0	0-0-0	3-6-0	Chandragiri Taluk

TABLE 9.1—MAJOR ROADS—*Concld.*

Name of Road	Nature of Road (Metalled etc.)	Starting point in the district	Ending point in the district	Length in the district	Names of Taluks through which the Road passes and its length		
					From	To	
(1)	(2)	(3)	(4)	(5)	(6)		
		M. F. Ft.	M. F. Ft.	M. F. Ft.	M. F. Ft.	M. F. Ft.	
CHITTOOR DISTRICT—*Concld.*							
Major District Roads—Concld.							
Punganur-Mysore frontier Road .	Black topped surface	0-0-0	14-1-0	14-1-0	0-0-0	14-1-0	Punganur Taluk
Vayalpad-Gurramkonda Road .	do	0-0-0	10-3-0	10-3-0	0-0-0	10-3-0	Vayalpad Taluk
Gurramkonda-Galivedu Road .	Partly Black topped surface and partly W. B. M. surface	0-0-0	16-0-0	16-0-0	0-0-0 3-6-0	3-6-0 16-0-0	Vayalpad Taluk Madanapalle Taluk
Somala to Chittoor-Kurnool Trunk Road .	Black topped surface	0-0-0	24-2-0	24-2-0	0-0-0 8-1-0	8-1-0 24-2-0	Punganur Taluk Vayalpad Taluk
Raychoti-Angallu Road .	do	15-0-0	37-2-0	22-2-0	15-0-0 26-0-0	26-0-0 37-2-0	Vayalpad Taluk Madanapalle Taluk
Chittoor-Tiruttani Road .	do	4-0-0	14-0-0	10-0-0	4-0-0	14-0-0	Chittoor Taluk
Chandragiri Railway feeder Road .	do	0-0-0	2-2-0	2-2-0	0-0-0	2-2-0	Chandragiri Taluk
Chandragiri Fort Road .	W. B. M. surface	0-0-0	1-1-0	1-1-0	0-0-0	1-1-0	Chandragiri Taluk
Nagari-Nagalapuram Road .	Black topped surface	0-0-0	11-6-0	11-6-0	0-0-0	11-6-0	Puttur Taluk
Nagari-Pallipat Road .	do	0-0-0	3-4-0	3-4-0	0-0-0	3-4-0	Puttur Taluk
Puttur-Nagalapuram Road .	W. B. M. surface	0-0-0	13-2-0	13-2-0	0-0-0	13-2-0	Puttur Taluk
Kalahasti-Vardayapalem Road .	Black topped surface	0-0-0	20-4-0	20-4-0	0-0-0 17-5-0	16-6-0 20-4-0	Kalahasti Taluk
					16-6-0	17-5-0	Satyavedu Taluk
Nediam-Vepagunta Road .	do	0-0-0	6-6-0	6-6-0	0-0-0	6-6-0	Puttur Taluk
Santhavellore-Sullurpet Road .	W. B. M. surface	0-0-0	1-1-0	1-1-0	0-0-0	1-1-0	Satyavedu Taluk
Kortalyar bridge-Puttur Road .	Black topped surface	0-0-0	13-6-0	13-6-0	0-0-0	13-6-0	Puttur Taluk
Satyavedu-Thirumusi Road .	do	0-0-0	9-1-0	9-1-0	0-0-0	9-1-0	Satyavedu Taluk
Vardayapalem-Tada Road .	do	0-0-0	7-2-0	7-2-0	0-0-0	7-2-0	Satyavedu Taluk
Satyavedu-Tada Road .	do	0-0-0	13-0-0	13-0-0	0-0-0	13-0-0	Satyavedu Taluk
Satyavedu-Kavarapet Road .	do	0-0-0	1-4-0	1-4-0	0-0-0	1-4-0	Satyavedu Taluk

Source : 1. Collector, Chittoor

2. Chittoor District touring map (1954 edition)

Note : W. B. M. : Water bound macadam

TABLE 9.2—ROADS MAINTAINED BY THE MUNICIPALITIES

Year	Total length of Roads maintained	Cement concrete Road	Black top Road	Metalled Road	Un-metalled Road	Other Roads
(1)	(2)	(3)	(4)	(5)	(6)	(7)
	M. F. Ft.	M. F. Ft.	M. F. Ft.	M. F. Ft.	M. F. Ft.	M. F. Ft.
			CHITTOOR MUNICIPALITY			
1951-52	19-7-195	..	0-6-480	8-1-180	10-7-195	..
1952-53	19-7-195	..	0-6-480	8-1-180	10-7-195	..
1953-54	13-6-195	..	2-2-384	8-2-294	2-9-177	..
1954-55	19-6-129	0-2-000	3-3-339	8-1-036	7-7-414	..
1955-56	19-6-561	0-5-576	3-3-507	7-7-513	7-5-285	..
1956-57	19-6-558	0-2-510	4-0-033	7-3-333	7-8-342	..
1957-58	19-6-231	0-2-570	4-2-135	7-5-396	7-3-450	..
1958-59	19-4-195	0-2-610	4-5-481	7-4-454	6-6-630	..
1959-60	19-7-195	0-2-610	4-5-481	7-7-454	6-6-630	..
1960-61	19-7-195	0-2-610	4-5-481	7-7-454	6-6-630	..
			TIRUPATI MUNICIPALITY			
1951-52	22-4-557	1-0-441	2-2-036	12-5-928	6-3-472	..
1952-53	22-4-557	1-0-441	2-2-036	12-5-928	6-3-472	..
1953-54	22-4-557	1-0-441	2-2-036	12-5-928	6-3-472	..
1954-55	22-4-557	1-0-441	2-2-036	12-5-928	6-3-472	..
1955-56	22-4-557	1-0-441	2-2-036	12-5-928	6-3-472	..
1956-57	22-4-557	1-0-441	2-2-036	12-5-928	6-3-472	..
1957-58	22-4-557	1-0-441	2-2-036	12-5-928	6-3-472	..
1958-59	22-4-557	1-0-441	2-2-036	12-5-928	6-3-472	..
1959-60	22-4-557	3-4-221	6-3-553	8-7-282	3-5-161	..
1960-61	22-4-557	3-4-221	6-3-553	8-7-282	3-5-161	..
			KALAHASTI MUNICIPALITY			
1958-59	10-0-380	0-4-000	..	3-4-495	5-7-545	..
1959-60	10-0-380	0-4-000	..	3-4-495	5-7-545	..
1960-61	10-0-380	0-4-000	..	3-4-495	5-7-545	..

Source: Municipal Commissioners of Chittoor, Tirupati and Kalahasti

TABLE 9.3—LIST OF TRAVELLERS' BUNGALOWS

Name and Location (1)	Nearest Railway Station, if any and distance from it (2)	Maintained by (3)	Accommodation (4)	Electricity (5)	Furniture (6)	Reserving Authority (7)	Rent charged per day (8)
			CHITTOOR TALUK				Rs. P.
i Chittoor (a) Rest House	Chittoor 4 Furlongs	Zilla Parishad	Five suites	Electrified	Furnished	Secretary, Zilla Parishad, Chittoor	1 25 Single 2 25 Family
(b) Inspection Bungalow	do	Public Works Department	Three suites	do	do	Collector, Chittoor	2 00 Single 2 25 Family
(c) Municipal Traveller's Bungalow	do	Municipality	Two suites	do	do	Municipal Commissioner, Chittoor	2 00 Single 3 00 Family
ii Panatoor (Forest Rest House)	Bommasamudram 6 miles	Forest Department	One suite	Not electrified	Not furnished	Collector, Chittoor	0 50 Single 0 75 Family
			PALMANER TALUK				
i Palmaner (a) Traveller's Bungalow	Chittoor 25 miles	Zilla Parishad	One suite	Not electrified	Furnished	Secretary, Zilla Parishad Chittoor	1 25
(b) Forest Rest House	do	Forest Department	Two suites	Electrified	do	Collector, Chittoor	1 25
(c) Road shed	do	Zilla Parishad	Three suites	do	do	Secretary, Zilla Parishad Chittoor	0 75 Centre room 0 50 Side room
ii Venkatagirikota (Traveller's Bungalow)	Kuppam 22 miles	Zilla Parishad	One suite	do	do	do	1 25
iii Moordhana (Forest Rest House)	Gudiyatham 15 miles	Forest Department	One suite	Not electrified	do	Collector, Chittoor	0 25
iv Naickaneri (Forest Rest House)	Perumbut 12 miles	Forest Department	One suite	Electrified	do	do	0 25
v Peddur (Forest Rest House)	Ambur 20 miles	Forest Department	Two suites	do	do	do	0 25
vi Nerabylu (Forest Rest House)	Pulicherla 21 miles	do	One suite	Not electrified	do	do	0 75 Single 1 25 Family
			KUPPAM INDEPENDENT SUB-TALUK				
Kuppam (a) Traveller's Bungalow	Kuppam 2 furlongs	Zilla Parishad	Two suites	Electrified	Furnished	Secretary, Zilla Parishad, Chittoor	1 25
(b) Rest House	do	do	One suite	Not electrified	do	do	0 50
			PUNGANUR TALUK				
Punganur (Traveller's Bungalow)	Madanapalle Road, 23 miles	Zilla Parishad	Two suites	Not electrified	Furnished	Secretary, Zilla Parishad Chittoor	0 75
			MADANAPALLE TALUK				
Madanapalle (a) Horsley Hills (Class A)	Madanapalle Road, 15 miles	Forest Department	Two suites	Electrified	Furnished	Collector, Chittoor	2 50 (intended for Gazetted Officers only)
(b) Horsley Hills (Class B)	do	do	do	do	do	do	3 00

(1)	(2)	(3)	(4)	(5)	(6)	(7)	(8)
			VAYALPAD TALUK				
i Vayalpad (Inspection Bungalow)	Vayalpad 1 1/2 furlongs	Public Works Department	Two suites	Electrified	Furnished	Collector, Chittoor	0 75 Single 1 50 Family
ii Kalikiri (Traveller's Bungalow)	Kalikiri 1/2 furlong	Zilla Parishad	do	do	do	Secretary, Zilla Parishad, Chittoor	0 75 Single 1 25 Family
iii Piler (Traveller's Bungalow)	Piler 1/2 furlong	Zilla Parishad	do	do	do	do	0 75 Single 1 25 Family
iv Bhakarapet (Forest Rest House)	Pulicherla 10 miles	Forest Department	One suite	Not Electrified	do	Collector, Chittoor	0 75
			CHANDRAGIRI TALUK				
i Chandragiri (Traveller's Bungalow)	Chandragiri 3 miles	Zilla Parishad	Two suites	Electrified	Furnished	Secretary, Zilla Parishad, Chittoor	N.A.
ii Tirupati							
(a) Traveller's Bungalow	Tirupati East 2 miles	Public Works Department	do	do	do	Collector, Chittoor	1 87
(b) Municipal Traveller's Bungalow	Tirupati East 2 Furlongs	Municipality	do	do	do	Municipal Commissioner, Tirupati	2 00
iii Kalluru (Traveller's Bungalow)	Pulicherla 4 miles	Zilla Parishad	One suite	do	do	Secretary, Zilla Parishad, Chittoor	1 50
iv Panapakam (Forest Rest House)	Panapakam 2 miles	Forest Department	Two suites	do	do	Collector, Chittoor	0 50 Single 0 75 Family
v Arepalle (Forest Rest House)	Chandragiri 2 miles	do	One suite	Not electrified	do	do	N.A.
vi Mamandur (Forest Rest House)	Mamandur 2 furlongs	do	do	do	do	do	N.A.
vii Rangampet (Forest Rest House)	Chandragiri 4 miles	do	Two suites	do	do	do	0 75 Single 1 25 Family
			KALAHASTI TALUK				
Kalahasti (Traveller's Bungalow)	Kalahasti 1 mile	Zilla Parishad	Two suites	Electrified	Furnished	Secretary, Zilla Parishad, Chittoor	1 50
			SATYAVEDU TALUK				
i Satyavedu							
(a) Traveller's Bungalow	Tada 19 miles	Zilla Parishad	Two suites	Electrified	Furnished	Secretary, Zilla Parishad, Chittoor	0 50 Single 0 75 Family
(b) Forest Rest House	do	Forest department	do	do	do	Collector, Chittoor	do
ii Pisatur (Inspection Bungalow)	Puttur 14 miles	Public Works Department	Two suites	Not electrified	Furnished	Assistant Engineer, P. W. D.	0 50 Single 0 75 Family
iii Kambakam (Forest Rest House)	Tada 10 miles	Forest Department	One suite	do	do	District Forest Officer, Nellore South	do
iv Nagalapuram (Forest Rest House)	Puttur 18 miles	do	do	do	do	do	do
			PUTTUR TALUK				
Puttur (Traveller's Bungalow)	Puttur 2 furlongs	Zilla Parishad	Three suites	Electrified	Furnished	Secretary, Zilla Parishad Chittoor	1 25 Single 1 87 Family

Source : Collector, Chittoor

Note : The Particulars regarding the various Choultries in Tirupati and Tirumalai are not given in the above table

N. A. : Not ascertainable

TABLE 9.4--TALUKWISE LIST OF RAILWAY STATIONS

Name of Taluk	Name of Railway Station	Distance	
		In miles	In Kilometres
(1)	(2)	(3)	(4)
	CHITTOOR DISTRICT		
		Madras-Bangalore Line (Broad Gauge) Distance from Madras Central	
Kuppam	Mulanur	150	241
	Kuppam	157	253
	Gudupalle	163	263
		Madras-Bombay Line (Broad Gauge) Distance from Madras Central	
Puttur	Nagari	60	97
	Vepagunta	65	105
	Puttur	70	112
	Taduku	74	119
	Pudi	78	126
Chandragiri	Renigunta	84	135
	Mamanduru	93	150
		Renigunta-Gudur Line (Broad Gauge) Distance from Renigunta	
Chandragiri	Renigunta	..	..
Kalahasti	Yerpedu	6	10
	Kalahasti	15	24
	Akkurti	18	28
		Renigunta-Villupuram Line (Metre Gauge) Distance from Renigunta	
Chandragiri	Renigunta	..	..
	Tirupati East	7	10
	Tirupati West	8	12
	Chandragiri	14	22
	Kotala	N. A.	N. A.
	Mungilipattu	N. A.	N. A.
	Panapakam	25	40
	Pakala	33	52
Chittoor	Kottakota	N. A.	N. A.
	Putalapattu	42	68
	Muthiravel	N. A.	N. A.
	Chittoor	51	82
	Siddampalle	N. A.	N. A.
	Peyanapalle	N. A.	N. A.
	Ramapuram	62	99
	Bommasamudram	66	105
		Pakala-Dharmavaram Line (Metre Gauge) Distance from Pakala	
Chandragiri	Pakala	..	..
	Damalcheruvu	5	7
	Mangalampeta	12	18
	Pulicherla	16	26
Vayalpad	Piler	26	41
	Kalikiri	35	55
	Chintaparti	42	67
	Vayalpad	47	75
Madanapalle	Madanapalle Road	52	83
	Kurabalakota	57	92
	Tummanam gutta	67	107
	Battulapuram	72	116
	Mulakalacheruvu	76	123

Source: Southern Railway Time Table

N.A.: Not ascertainable

TABLE 9.5—TALUKWISE DISTRIBUTION OF POST AND TELEGRAPH OFFICES

(As on 31-3-1961)

Name of the District / Taluk (1)	No. of Head Post Offices (2)	No. of Branch Post Offices (3)	No of Sub-Post Offices (4)	No. of Branch Post Offices (5)	No. of Telegraph Offices (6)	No. of Public Call Offices (7)
CHITTOOR DISTRICT	**1**	..	**63**	**613**	**27**	**25**
Chittoor Taluk	1	..	13	84	2	3
Bangarupalem Independent Sub-Taluk	..	..	2	24	..	..
Palmaner Taluk	..	..	4	42	1	1
Kuppam Independent Sub-Taluk	..	..	1	26	1	1
Punganur Taluk	..	..	3	39	1	1
Madanapalle Taluk	..	..	7	65	4	2
Vayalpad Taluk	..	..	7	95	3	2
Chandragiri Taluk	..	..	13	62	7	8
Kalahasti Taluk	..	..	4	59	2	1
Satyavedu Taluk	..	..	2	24	..	..
Puttur Taluk	..	..	7	93	6	6

Source : Superintendent of Post Offices, Chittoor

TABLE 9.6—NUMBER OF POST AND TELEGRAPH OFFICES IN CHITTOOR POSTAL DIVISION

Year (1)	Number of Post Offices			Number of Telegraph Offices		
	Total (2)	Rural (3)	Urban (4)	Total (5)	Rural (6)	Urban (7)
1951–52	286	251	35	23	6	17
1952–53	296	260	36	26	9	17
1953–54	308	272	36	26	9	17
1954–55	339	301	38	26	9	17
1955–56	419	379	40	27	10	17
1956–57	482	442	40	27	10	17
1957–58	536	495	41	27	10	17
1958–59	597	554	43	28	11	17
1959–60	648	605	43	29	12	17

Source : Post Master General, Andhra Circle

TABLE 9.7—NUMBER AND VALUE OF MONEY ORDERS AND INDIAN POSTAL ORDERS ISSUED OR PAID IN CHITTOOR POSTAL DIVISION

Year	Money Orders (Inland)				Indian Postal Orders			
	Issued		Paid		Issued		Paid	
	Number	Amount	Number	Amount	Number	Value	Number	Value
(1)	(2)	(3)	(4)	(5)	(6)	(7)	(8)	(9)
CHITTOOR DISTRICT								
		Rs. P.		Rs. P.		Rs. P.		Rs. P.
1954-55 .	2,08,729	N.A.	2,46,136	N.A.	18,681	N.A.	6,088	N.A.
1955-56 .	2,58,565	64,15,624.58	3,00,905	74,40,017.96	19,935	1,29,661.00	12,162	63,356.87
1956-57 .	2,76,726	67,49,679.61	3,01,621	77,10,406.89	21,766	1,34,794.50	13,121	48,793.87
1957-58 .	2,78,618	70,97,199.55	3,00,555	79,97,568.44	24,667	1,63,424.50	14,211	69,064.03
1958-59 .	2,68,363	75,51,048.13	3,19,549	87,48,703.43	19,719	1,78,371.50	10,801	58,608.08
1959-60 .	2,96,267	88,55,717.65	3,49,355	99,65,856.35	24,683	2,22,644.50	15,436	1,05,043.32

Source: Post Master General, Andhra Circle

Note: Particulars for the period from 1951-52 to 1953-54 are not ascertainable.

N.A. : Not ascertainable

TABLE SERIES 10—LOCAL BODIES

TABLE 10.1—NUMBER OF LOCAL BODIES

Year	No. of District Boards	No. of Zilla Parishads	No. of Panchayat Samithis	No. of Municipalities	No. of Panchayats
(1)	(2)	(3)	(4)	(5)	(6)
CHITTOOR DISTRICT					
1951-52	1	..	..	2	N.A.
1952-53	1	..	..	2	N.A.
1953-54	1	..	..	2	N.A.
1954-55	1	..	..	2	N.A.
1955-56	1	..	..	2	N.A.
1956-57	1	..	..	2	N.A.
1957-58	1	..	..	2	N.A.
1958-59	1	..	..	3	N.A.
1959-60	..	1	15	3	N.A.
1960-61	..	1	15	3	1,063

Source: Secretary, Zilla Parishad, Chittoor

Note: 1. With the constitution of the Zilla Parishads in 1959 the District Boards were abolished.

2. Panchayat Samithis were constituted in 1959 only and hence the particulars for the period earlier to 1959 are nil.

TABLE 10.2 — RECEIPTS AND EXPENDITURE OF CHITTOOR ZILLA PARISHAD

(In Rupees and Paise)

Particulars (1)	1951—52 (2)	1952—53 (3)	1953—54 (4)	1954—55 (5)	1955—56 (6)	1956—57 (7)	1957—58 (8)	1958—59 (9)	1959—60 (10)
Receipts									
Land cess (Local) . . .	435,124.00	949,556.00	208,836.00	563,823.00	6,570.38	783,660.00	780,690.00	828,960.00	192,490.00
Special rates	..	..	..	..	..	..	..	..	..
Taxes	29,159.87	24,226.49	17,109.03	15,419.38	25,505.64	20,139.65	14,334.02	6,913.09	5,296.24
Fees, Fines and Penalities . .	411,997.14	406,163.94	465,198.12	473,282.37	512,192.89	462,063.41	389,969.82	359,914.47	376,420.99
Income from rent and sale of property .	..	..	..	..	..	..	..	..	..
Ferries	35,563.39	29,667.58	29,950.62	32,062.22	30,256.34	34,673.31	29,419.86	36,324.17	27,574.87
Cattle pounds	..	..	..	..	..	..	..	..	..
Grants from Government . . .	1,894,504.56	2,745,712.86	1,167,042.31	1,503,426.69	2,001,883.35	1,715,470.50	2,309,045.54	2,715,823.05	1,796,741.04
Miscellaneous	989,738.59	810,599.98	234,002.99	1,872,763.85	1,218,901.11	1,111,220.22	1,392,905.83	1,058,917.45	3,234,091.62
Total	3,796,087.55	4,965,926.85	2,122,139.07	4,460,777.51	3,795,309.71	4,127,227.09	4,916,365.07	5,006,852.23	5,632,614.76
Expenditure									
General expenditure . . .	113,901.67	149,363.48	221,439.15	183,734.71	190,624,90	126,032.36	84,362.57	116,260.20	153,303.15
Public Amenities . . .	1,273,895.49	2,297,093.72	1,620,303.89	882,224.29	1,169,099.47	853,822.97	1,529,925.54	1,392,894.32	1,538,395.63
Education	2,285,079.39	2,229,446.80	2,210,281.24	2,183,709.98	2,222,695.94	2,831,466.42	3,033,305.53	3,196,728.74	3,571,960.78
Medical and Public Health . .	234,839.39	249,531.05	217,617.53	196,279.98	187,932.04	167,181.13	193,726.21	220,220.30	156,309.61
Total	3,907,715.94	4,925,435.05	4,269,641.81	3,445,948.96	4,470,352.35	3,978,502.88	4,841,319.85	4,926,103.56	5,419,969.17

Source : Secretary, Zilla Parishad, Chittoor

Note : The figures relate to the District Board prior to the Constitution of the Zilla Parishad in 1959.

TABLE 10.3—RECEIPTS AND EXPENDITURE OF PANCHAYAT SAMITHIS

Name of Panchayat Samithi	1959-60		
	No. of Members	Receipts	Expenditure
(1)	(2)	(3)	(4)
CHITTOOR DISTRICT			
		Rs. P.	Rs. P.
Chittoor	N.A.	N.A.	179,902.13
Gangadharanellore	56	166,368.55	73,709.93
Karvetinagaram	N.A.	N.A.	N.A.
Nagari	N.A.	N.A.	N.A.
Chandragiri	N.A.	203,630.00	109,504.00
Pulicherla	N.A.	214,500.00	177,811.07
Kalahasti	N.A.	N.A.	N.A.
Katur	88	323,637.00	163,028.00
Vayalpad	N.A.	N.A.	N.A.
Chinnagottigallu	N.A.	313,867.00	245,889.00
Kalikiri	36	186,902.67	113,423.40
Tamballapalle	40	161,000.00	186,600.00
Chowdepalle	53	114,446.79	62,038.36
Ramakuppam	N.A.	234,430.00	185,022.00

Source: Secretary, Zilla Parishad, Chittoor
N.A.: Not ascertainable

TABLE 10.4-RECEIPTS AND EXPENDITURE OF MUNICIPALITIES IN CHITTOOR DISTRICT

(In Rupees and Paise)

Year	Chittoor Municipality			Tirupati Municipality			Kalahasti Municipality (*)		
	No. of Members	Receipts	Expenditure	No. of Members	Receipts	Expenditure	No. of Members	Receipts	Expenditure
(1)	(2)	(3)	(4)	(5)	(6)	(7)	(8)	(9)	(10)
1951-52	24	486,782.25	513,042.93	20	403,077.00	407,598.00	..	..	..
1952-53	24	865,941.76	977,613.98	20	431,104.00	456,346.00	..	..	..
1953-54	24	400,005.98	430,295.94	20	468,944.00	385,195.00	..	..	..
1954-55	24	688,055.20	645,804.66	20	344,182.00	362,606.00	..	..	..
1955-56	24	929,492.67	837,343.84	20	519,441.00	443,502.00	..	..	..
1956-57	24	1,066,679.11	990,885.04	20	608,400.00	440,520.00	..	..	..
1957-58	24	494,348.88	584,292.01	20	441,414.00	481,966.00	..	..	..
1958-59	24	959,420.36	795,375.25	20	607,694.00	472,426.00	20	128,118.00	96,528.00
1959-60	24	8,337,047.18	685,109.49	20	679,154.00	552,700.00	20	154,678.00	113,788.00

Source: Municipal Commissioners of Chittoor, Tirupati and Kalahasti
Note: *Kalahasti Municipality was constituted with effect from 1-10-1958 and hence the particulars are given only for 1958-59 and 1959-60.

TABLE SERIES 11—COMMUNITY DEVELOPMENT

TABLE 11.1—TALUKWISE DISTRIBUTION OF COMMUNITY DEVELOPMENT BLOCKS

Name of Taluk (1)	Name of the Community Development Block (2)	Type of Block (3)	Date of inauguration of Block (4)
Chittoor	Chittoor	Stage I	1— 4—58
	Gangadharanellore	Stage I	2—10—58
Palmaner	Ramakuppam	Stage I	1— 4—57
	Kuppam	Pre-Extension	1— 4—60
Punganur	Chowdepalle	Stage I	1— 4—58
Madanapalle	Thamballapalle	Stage I	2—10—56
	Madanapalle	Stage I	1— 4—59
	Kothakota	Pre-Extension	2—10—60
Vayalpad	Vayalpad	Stage II	4— 4—54
	Kalikiri	Stage II	1— 4—57
	Chinnagottigallu	Stage II	1— 4—57
Chandragiri	Chandragiri	Stage I	1— 4—56
	Pulicherla	Stage I	2—10—56
Kalahasti	Katur	Stage I	1— 4—56
	Kalahasti	Stage I	2—10—57
Satyavedu	Pisatur	Stage II	1— 4—56
	Satyavedu	Pre-Extension	2—10—60
Puttur	Karvetinagaram	Stage I	1— 4—57
	Puttur	Stage I	2—10—59
	Nagari	Stage II	4— 4—54

Source: Community Development Programme Report, Andhra Pradesh, 1961

TABLE 11.2—EXPENDITURE INCURRED IN EACH OF THE COMMUNITY DEVELOPMENT BLOCKS FROM INCEPTION UPTO 31-3-1961

(*In Rupees*)

Name of Taluk	Name of Block	Block Head-quarters	Agriculture and Animal Husbandry	Irrigation	Health and Rural Sanitation	Education	Social Education	Communi-cations	Rural Arts and Crafts	Housing	Total
(1)	(2)	(3)	(4)	(5)	(6)	(7)	(8)	(9)	(10)	(11)	(12)
Chittoor	Chittoor	1,67,020	17,543	70,000	29,167	4,746	10,846	21,826	3,924	..	3,25,072
	Gangadharanellore	90,103	12,327	..	13,516	4,901	9,345	10,012	6,096	..	1,46,300
Palmaner	Ramakuppam	1,81,761	37,977	1,47,450	77,423	66,741	39,426	59,866	36,633	24	6,47,301
	Kuppam	15,009	1,376	..	..	..	..	..	..	..	16,385
Punganur	Chowdepalle	93,782	13,091	3,500	21,103	3,922	8,868	5,959	4,767	..	1,54,992
Madanapalle	Thamballapalle	224,805	12,023	65,700	1,02,985	32,781	26,321	33,783	3,080	3,656	5,05,134
	Madanapalle	71,976	8,472	..	10,000	7,000	5,872	8,000	5,416	..	1,16,736
	Kothakota	4,288	238	..	..	..	..	..	..	..	4,526
Vayalpad	Vayalpad	N.A.	N.A.	N.A.	N.A.	N.A.	N.A.	N.A.	N.A.	N.A.	N.A.
	Kalikiri										
	Chinnagottigallu										
Chandragiri	Chandragiri	2,16,249	30,061	2,30,200	50,289	17,925	31,492	35,071	9,988	..	6,21,275
	Pulicherla	1,65,386	20,435	1,07,600	53,316	18,818	25,754	13,610	4,041	3,780	4,12,740
Kalahasti	Katur	2,09,912	34,282	79,279	68,795	42,185	36,835	58,726	25,993	..	5,56,007
	Kalahasti	1,98,344	45,753	69,250	36,866	1,29,298	56,584	37,609	18,691	..	5,92,395
Satyavedu	Pisatur	5,259	6,728	20,670	2,150	287	4,601	4,915	1,042	..	45,652
	Satyavedu	5.600	983	..	..	..	..	..	..	..	6,583
Puttur	Karvetinagaram	2,36,906	22,563	1,47,900	50,813	17,172	21,753	58,716	17,511	38,724	6,12,058
	Puttur	24,468	4,995	9,900	4,050	2,926	2,596	4,000	2,975	..	55,910
	Nagari	3,51,502	57,095	3,54,538	1,05,098	77,030	71,618	87,777	42,731	..	11,47,389

Source : Community Development Programme Report, Andhra Pradesh, 1961

N.A. : Not ascertainable

TABLE 11.3—BLOCKWISE PHYSICAL ACHIEVEMENTS UNDER COMMUNITY DEVELOPMENT UPTO 31—3—1961

Name of Taluk	Name of Block	Improved seeds distributed (in Mds.)	Chemical fertilisers distributed (in Mds.)	No. of improved implements distributed	No. of Agricultural demonstrations held	Green manure seeds distributed (in Mds.)	Area irrigated (in Acres)	No. of improved animals distributed	No. of improved birds supplied	No. of animals castrated	No. of rural latrines constructed	Drains formed (in Yds.)
(1)	(2)	(3)	(4)	(5)	(6)	(7)	(8)	(9)	(10)	(11)	(12)	(13)
Chittoor	Chittoor	6,165	23,029	1,513	1,204	23	160	41	653	3,303	78	4,059
	Gangadharanellore	3,192	9,865	371	2,097	19	503	32	586	1,335	34	14,015
Palmaner	Ramakuppam	18,404	47,335	3,318	5,425	33	678	299	2,621	5,157	762	53,013
	Kuppam	N.A.	N.A.	N.A.	N.A.	N.A.	N.A.	N.A.	N.A.	N.A.	N.A.	N.A.
Punganur	Chowdepalle	5,477	7,874	1,766	2,381	5,091	519	54	1,399	3,143	105	6,845
Madanapalle	Thamballapalle	15,746	20,954	2,377	1,606	..	337	63	1,694	4,784	349	13,441
	Madanapalle	3,100	4,799	481	935	24	6	11	450	2,869	148	80
	Kothakota	N.A.	N.A.	N.A.	N.A.	N.A.	N.A.	N.A.	N.A.	N.A.	N.A.	N.A.
Vayalpad	Vayalpad	56,999	172,854	7,134	14,756	4	1,331	147	4,460	9,609	650	4,157
	Kalikiri	43,656	77,617	4,893	18,539	31	239	128	1,964	6,169	467	220
	Chinnagottigallu	36,560	45,125	675	5,615	27	258	70	1,571	5,880	250	45,657
Chandragiri	Chandragiri	28,453	39,662	3,555	2,523	62	248	72	2,200	7,038	537	22,674
	Pulicherla	19,560	34,884	2,355	4,244	9	2	129	3,801	5,148	192	31,090
Kalahasti	Katur	50,139	74,689	1,774	1,303	204	425	60	2,710	6,152	227	50,121
	Kalahasti	22,682	43,928	1,277	1,756	1,060	112	41	765	1,021	1,778	11,922
Satyavedu	Pisatur	4,139	16,933	247	38	180	706	13	937	922	44	..
	Satyavedu	N.A.	N.A.	N.A.	N.A.	N.A.	N.A.	N.A.	N.A.	N.A.	N.A.	N.A.
Puttur	Karvetinagaram	8,425	30,113	987	1,563	36	266	64	1,046	4,193	80	29,374
	Puttur	1,914	3,625	71	352	525	..	..	32	586	..	..
	Nagari	59,086	94,926	8,144	13,180	447	2,196	167	7,114	7,514	1,316	89,762

Name of Taluk	Name of Block	No. of smokeless chullas installed	Village lanes paved (in sq. yds.)	No. of Drinking water wells constructed	No. of Drinking water wells renovated	No. of adult literacy centres started	No. of adults made literate	No. of youth clubs formed	No. of Mahila Samithis started	Length of kacha Roads constructed (in Furlongs)	No. of new Co-operative Societies started	Membership in Co-operative Societies
(1)	(2)	(14)	(15)	(16)	(17)	(18)	(19)	(20)	(21)	(22)	(23)	(24)
Chittoor	Chittoor	59	..	33	36	17	451	177	23	318	10	1,488
	Gangadhara nellore	42	..	8	29	19	40	49	14	208	12	1,475
Palmaner	Ramakuppam	1,062	910	117	420	9	1,399	320	48	675	10	2,061
	Kuppam	N.A.	N.A.	N.A.	N.A.	N.A.	N.A.	N.A.	N.A.	N.A.	N.A.	N.A.
Punganur	Chowdepalle	268	..	39	50	35	228	85	23	437	22	2,077
Madanapalle	Thamballapalle	612	..	64	179	16	2,160	277	13	912	1	520
	Madanapalle	100	257	16	21	23	231	19	13	81	1	169
	Kothakota	N.A.	N.A.	N.A.	N.A.	N.A.	N.A.	N.A.	N.A.	N.A.	N.A.	N.A.
Vayalpad	Vayalpad	1,441	249	106	283	96	5,991	357	24	770	58	3,306
	Kalikiri	740	1,409	53	111	41	1,714	131	29	537	36	4,860
	Chinnagottigallu	614	1,100	124	200	57	2,987	162	149	473	14	2,668
Chandragiri	Chandragiri	1,106	249	88	156	9	2,439	209	52	1,683	5	1,121
	Pulicherla	377	..	101	152	25	811	255	35	611	6	1,644
Kalahasti	Katur	778	..	75	228	21	2,652	172	36	725	12	873
	Kalahasti	469	..	32	27	15	692	118	35	261	13	1,327
Satyavedu	Pisatur	..	..	..	..	9	127	22	13	152	15	933
	Satyavedu	N.A.	N.A.	N.A.	N.A.	N.A.	N.A.	N.A.	N.A.	N.A.	N.A.	N.A.
Puttur	Karvetinagaram	369	300	54	73	29	985	145	53	641	23	2,561
	Puttur	30	750	..	3	2	..	9	10	30	..	..
	Nagari	1,419	..	100	654	67	5,783	167	80	894	9	3,406

Source : 1. Community Development Programme Report, Andhra Pradesh, 1961
2. Bureau of Economics and Statistics

N.A. : Not ascertainable

TABLE SERIES 12—IMPORTANT HISTORICAL EVENTS

TABLE 12.1—CALENDAR OF OUTSTANDING OCCURRENCES

(Historical and Religious Events)

Section I—Commonly known throughout the District

Month and Year (1)	Nature of occurrence (2)
1857	Great Indian Mutiny
1858	Queen Victoria's Proclamation
1864	Disastrous tidal wave of Masulipatam
1876-77	Great Famine (Dhatu Karuvu)
1887	Silver Jubilee of Queen Victoria's reign
1891	First Census
1901	Second Census; Death of Queen Victoria
1902	Coronation of Edward VII; The great plague
1910	Appearance of Haley's Comet; Death of Edward VII
1911	The Coronation of King George V and Delhi Durbar; Third Census
1914	Beginning of World War I
22-9-1914	Shelling of Madras by German Cruiser Emden
1918	Influenza epidemic
11-11-1918	Armistice
13-4-1919	Jaliyanwala Bagh Massacre
1920	Civil Disobedience Movement
1921	No Tax compaign; Census; Moplah rebellion
5-2-1922	Chauri Chaura rioting-Mass Civil disobedience suspended by Gandhiji in consequence
1924	Great floods in the River Cauvery and in other South Indian Rivers
1928	Cholera Epidemic in a serious form
1928-29	Visit of Simon Commission and its boycott
1929	Mahatma Gandhiji's visit to Chittoor
1930	Dandi Salt Satyagraha March by Mahatma Gandhiji; Inauguration of electric lights in the tempies at Tirumalai Hills
1931	Census
4-3-1931	Gandhi-Irwin Pact
September, 1932	Gandhiji's fast and Poona pact
1932	Non-Co-operation Movement
1933	Formation of Tirumalai-Tirupati Devasthanams Committee and transfer from the hands of Mahant
15-1-34	Bihar Earth quake
31-5-35	Quetta Earth quake
1935	Silver Jubilee celebration of King George V
1936	Death of King George V
1937	General Elections under the Govt. of India Act 1935
1-4-1937	Formation of interim Ministry with Shri K.V. Reddy Naidu as Chief Minister
14-7-1937	Formation of First Congress Ministry in the Province with Sri C. Rajagopalachari as Chief Minister
1938	Introduction of Prohibition in the district
3-9-1939	Beginning of World War II
October, 1939	Resignation of Congress Ministry
1941	Census
6-4-1942	Bombing of Visakhapatnam port by the Japanese
Aug. 1942	Quit India Movement and its disturbances; Akkurthi derailment
1943	Aeroplane crash near Krishnapuram village, Venkatagiri sub-taluk
October, 1943	Bombing of Madras by the Japanese
1944	Withdrawal of Prohibition in Chittoor District
1945	End of World War II
1946	General Elections to the Assembly; Congress joins in the formation of the Central Govt.; Second Congress Ministry in the Province
1-10-1946	Re-introduction of prohibition in the district
15-8-1947	Indian Independence Day
December, 1947	Non-gazetted Govt. Servants' strike
30-1-1948	Assassination of Mahatma Gandhiji
September, 1948	Police Action by the Indian Union against Hyderabad State
26-1-1950	Republic Day
1951	Census
1952	General Elections
1-10-1953	Formation of Andhra State
1-11-1956	Formation of Andhra Pradesh State
1957	Andhra Pradesh first General Elections
27-2-1959	N. G. Os, Quit Work Day
1-11-1959	Introduction of Zilla Parishad and Panchayat Samithi's Act

Section II—Commonly known in particular Taluks

CHITTOOR TALUK	
1926	Kumbabhishekam in Sri Varadarajaswami temple at Chittoor
1926	Kumbabhishekam in Sri Kothandaramaswamy temple at Chittoor
1930	Flood damages; collapse of Santhapet and Iruvaram bridges
1931	Kumbabhishekam in Sri Agastheeswaraswami temple at Chittoor
14-7-1933	Kumbabhishekam in Sri Subramanyaswamy temple, Greamspet
17-3-1935	Electrification in Chittoor Municipality
1943	Kumbabhishekam in Sri Agastheeswaraswamy temple at Chittoor
1951-52	Famine
1-4-1960	(a) Constitution of Bangarupalem Independent Sub-Taluk (b) Constitution of the office of the Revenue Divisional Officer, Chittoor

BANGARUPALEM INDEPENDENT SUB-TALUK	
1926	Kumbabhishekam in Sri Varadarajaswami temple at Chittoor
1926	Kumbabhishekam in Sri Kothandaramaswamy temple at Chittoor
1930	Flood damages; collapse of Santhapet and Iruvaram bridge
1931	Kumbabhishekam in Sri Agastheeswaraswami temple at Chittoor
14-7-1933	Kumbabhishekem in Sri Subramanyaswamy temple Greamspet
17-3-1935	Electrification of Chittoor Municipality
1943	Kumbabhishekam in Sri Agastheeswaraswami temple at Chittoor
1950	Taking over of Estates under Estates Abolition Act
1951-52	Famine

TABLE 12.1—CALENDAR OF OUTSTANDING OCCURRENCES—*Concld.*

(Historical and Religious Events)

Month and Year (1)	Nature of occurrence (2)
	BANGARUPALEM INDEPENDENT SUB-TALUK—*Concld.*
1-4-1960	Formation of separate Independent Sub-Taluk with Deputy Tahsildar's Office at Bangarupalem
	PALMANER TALUK
1916	Plague in Venkatagirikota and heavy mortality
1937	Earth tremor throughout the taluk
1951-52	Famine
	KUPPAM INDEPENDENT SUB-TALUK
1891-92	Earth tremor
1892-93	Hindu-Muslim clash
1897	Construction of Parur Pedda Cheruvu
1908	Plague
1916	Plague in Venkatagirikota
1927	Gandhiji's tour
1937	Earth tremor
1950	Taking over of Estates under Estates Abolition Act
1951-52	Famine in Krishnagiri Taluk
	PUNGANUR TALUK
1900	Disastrous floods in Punganur
1911	Plague in Punganur and death of Raja Veera Basava Chikkarayal
1946	Hindu-Muslim clash at Punganur
1951-52	Famine
22-7-1952	Taking over of Punganur Estate
October, 1953	Breach of Sankararayalpet tank (Madicheruvu)
June, 1958	Electrification of Punganur town
	MADANAPALLE TALUK
1930	Opening of Rishi Valley in Thettu village
1951-52	Famine
15-5-1953	Electrification of Madanapalle town
	VAYALPAD TALUK
1912	Plague epidemic in Vayalpad Taluk
1945	Plague in Vayalpad village
1951-52	Famine
	CHANDRAGIRI TALUK
1933	Heavy floods in Swarnamukhi River and damage to ayacut lands
1946	Heavy floods in Swarnamukhi River and damage to ayacut
1949	Opening of Andhra Bank at Tirupati
7-3-1949	Sri Venkateswara College foundation stone laid by Sri Omandur Ramaswamy Reddiar Chief Minister of Madras State

Month and Year (1)	Nature of occurrence (2)
	CHANDRAGIRI TALUK—*Concld.*
12-8-1951	Opening of Sri Venkateswara College by Sri P. S. Kumaraswamy Raja, Chief Minister of Madras State
11-8-1952	Laying of foundation stone for Sri Venkateswara Women's College, by Sri C. Subrahmanyam, Minister for Education, Government of Madras
9-9-1952	Opening of Government Secondary Training School at Mangapuram
2-9-1954	Inauguration of Sri Venkateswara University by Sri T. Prakasam, Chief Minister of Andhra State
12-11-1955	Visit of Dr. Rajendra Prasad, President of India to Tirupati
31-8-1956	Opening of State Bank of India at Tirupati
1957	Opening of Tirupati Cotton Mills at Renigunta
1957	Opening of Polytechnic at Tirupati
1958	Opening of Veterinary College at Tirupati
August, 1959	Gold guilting of Tirumalai Temple (Anandanilayam vimanam) and Kumbhabishekam
13-10-1959	Visit of Pandit Jawaharlal Nehru to Tirupati
	KALAHASTI TALUK
1912	Kumbabhishekam in Eswara Temple at Kalahasti
1922	Lakshadeepam in Eswara Temple at Kalahasti
1926	Construction of Ramasethu (Iron Bridge) over Swarnamukhi River
1937	Famine in Kalahasti Taluk
1946	Floods in Swarnamukhi River and collapse of bridge
1951-52	Famine
	SATYAVEDU TALUK
1933	Abolition of Satyavedu Sub-Taluk
December, 1937	Floods in Araniyar River and Kortaliar River
1952	General Elections
1-4-1960	Formation of Satyavedu Taluk
	PUTTUR TALUK
1904	Rayaduli Venkamma Jatara
1913	Bubble small-pox
1951-52	Famine

TABLE SERIES 13—BANKS AND INSURANCE

TABLE 13.1—BANKS

Year	Number of Banks in								
	Chittoor District	Chittoor Taluk	Kuppam I. S. T.	Punganur Taluk	Madanapalle Taluk	Vayalpad Taluk	Chandragiri Taluk	Kalahasti Taluk	Puttur Taluk
(1)	(2)	(3)	(4)	(5)	(6)	(7)	(8)	(9)	(10)
				CHITTOOR DISTRICT					
1951-52	10	3	1	1	1	..	2	1	1
1952-53	10	3	1	1	1	..	2	1	1
1953-54	10	3	1	1	1	..	2	1	1
1954-55	10	3	1	1	1	..	2	1	1
1955-56	10	3	1	1	1	..	2	1	1
1956-57	11	3	1	1	1	..	3	1	1
1957-58	11	3	1	1	1	..	3	1	1
1958-59	14	4	1	1	2	..	3	1	2
1959-60	16	4	1	1	2	..	3	2	3
1960-61	20	4	2	1	3	1	4	2	3

Source : 1. Collector, Chittoor
2. Reserve Bank of India

TABLE 13.2—LIST OF BANKS AND THEIR PLACE OF BUSINESS

Name of Taluk	Name of the Town/Village in which the Bank is located	Name of Bank	Scheduled or Non-Scheduled or Co-operative
(1)	(2)	(3)	(4)
		CHITTOOR DISTRICT	
Chittoor	Chittoor	Chittoor Co-operative Town Bank	Co-operative
		Chittoor District Co-operative Central Bank	do
		State Bank of India	Scheduled
		Canara Bank	do
Kuppam	Kuppam	Co-operative Town Bank	Co-operative
		State Bank of Mysore	Scheduled
Punganur	Punganur	Co-operative Town Bank	Co-operative
Madanapalle	Madanapalle	Madanapalle Co-operative Town Bank	Co-operative
		State Bank of India	Scheduled
		State Bank of Mysore	do
Vayalpad	Piler	State Bank of India	do
Chandragiri	Tirupati	Tirupati Co-operative Town Bank	Co-operative
		Andhra Bank	Scheduled
		State Bank of India	do
		Chittoor District Co-operative Central Bank	Co-operative
Kalahasti	Kalahasti	Co-operative Town Bank	Co-operative
		State Bank of India	Scheduled
Puttur	Puttur	Co-operative Town Bank	Co-operative
	Ekambarakuppam	Indian Bank	Scheduled
	Nagari	State Bank of India	do

Source : 1. Collector, Chittoor
2. Reserve Bank of India

TABLE 13.3—LIFE INSURANCE BUSINESS

Year	Number of Policy Holders	Sum assured in Rupees
(1)	(2)	(3)
	CHITTOOR DISTRICT	
		Rs.
1957	2,714	83,06,750
1958	3,835	1,08,88,382
1959	4,210	1,30,71,100
1960	4,498	1,37,66,650
1961	5,436	1,70,63,450

Source : Life Insurance Corporation, Madras

TABLE 13.4—ACHIEVEMENTS IN NATIONAL SAVINGS SCHEME

Year	Target fixed (in lakhs of Rupees)	Investment secured* (in Rupees)
(1)	(2)	(3)
	CHITTOOR DISTRICT	
1957-58	3.00	45,28,419
1958-59	30.0	24,99,604
1959-60	30.0	15,31,770
1960-61	30.0	10,21,236
1961-62	30.0	15,47,405

Source : The State Commissioner, National Savings, Board of Revenue, Hyderabad

Note : *The figures furnished under column 3 have been compiled by the State Commissioner of National Savings based on the reports received from the District Collectors and may therefore vary from the Government of India's audited figures.

TABLE SERIES 14—MARKETS

TABLE 14.1—LIST OF MARKETS

Name of Market (1)	Name of Town/Village in which Market is located (2)	Main items of business (3)	Days of operation (4)
		CHITTOOR TALUK	
Vegetable Market	Chittoor Town	Vegetables	All days
Meat and Fish Market	do	Meat and Fish	do
Santhapet Vegetable Market	do	Vegetables	do
Greamspet Vegetable Market	do	do	do
Weekly Market	Paturu	do	Sunday
do	Puthalapattu	do	Tuesday
do	Penumuru	do	Wednesday
		BANGARUPALEM INDEPENDENT SUB-TALUK	
Weekly Market	Irala (Avirala)	Vegetables	Wednesday
do	Erlampalle	do	Thursday
do	Gajulapalle	do	Sunday
do	Paimagham	do	Monday
do	Mogilivenkatagiri	do	Saturday
		PALMANER TALUK	
Weekly Market	Lakkanapalle	Vegetables	Monday
do	Gudipalle	do	Saturday
		KUPPAM INDEPENDENT SUB-TALUK	
Weekly Market	Kuppam	Vegetables, food products and cattle	Friday
do	Rallabudugur	Vegetables, rice etc.	Saturday
do	Donkumanipalle	Vegetables, rice etc.	Tuesday
do	Gudipalle	do	Saturday
		PUNGANUR TALUK	
Weekly Market	Ramasamudram	Vegetables	Sunday
do	Sankarayalapet	do	Tuesday
do	Mutrasupalle	do	Friday
		MADANAPALLE TALUK	
Vegetable Market	Madanapalle	Vegetables, fruits	All days
Weekly Market	do	Vegetables, fruits, food-grains and clothes	Tuesday
Meat Market	do	Meat	All days
Cattle Market	do	Cattle	Tuesday
Weekly Market	Kosuvaripalle	Vegetables	Wednesday
do	Tsadam	do	Tuesday
do	Kothakota	do	Sunday
do	Ghattu	do	Wednesday
do	Mudivedu	do	Sunday
		VAYALPAD TALUK	
Weekly Market	Vayalpad	Vegetables and sundry articles	Wednesday
do	Cheriopalle	do	Sunday
do	Kalakada	do	Wednesday
do	Maddipatlavandlapalle	Vegetables, clothes and sundry articles	Sunday
do	Garnimitta	do	Thursday
do	Vagalla	do	Thursday
do	Mahal	do	Wednesday

TABLE 14.1—LIST OF MARKETS—*Concld.*

Name of Market (1)	Name of Town/Village in which Market is located (2)	Main items of business (3)	Days of operation (4)
		VAYALPAD TALUK—*Concld.*	
Weekly Market	Gurramkonda	Vegetables, clothes and sundry articles	Friday
do	Chintaparthi	do	Thursday
do	Tarigonda	do	Saturday
do	Marripadu	do	Wednesday
do	Kalkiri	do	Saturday
do	Piler	do	Tuesday
do	Rompicherla	do	Monday
do	Ellamanda	do	Wednesday
do	Venkataramarajupuram Agraharam	do	Thursday
do	Nerabylu	do	Friday
do	Yerravaripalem	do	Saturday
do	Chinnagottigallu	do	Friday
do	Bhakarapet	do	Thursday
		CHANDRAGIRI TALUK	
Weekly Market	Chandragiri	Vegetables and sundry articles	Sunday
Vegetable Market	Tirupati	Vegetables	All days
Meat Market	do	Meat	do
Fish Market	do	Fish	do
Weekly Market	Renigunta	Vegetables and sundry articles	Saturday
do	Kalluru	Vegetables, hides and skins and sundry articles	Thursday
do	Mangalampet	do	Saturday
do	Damalcheruvu	do	Saturday
do	Pulicherla	do	Sunday
do	Kommireddigaripalle	do	Friday
do	Pakala	Vegetables and sundry articles	Monday
		KALAHASTI TALUK	
Vegetable Market	Kalahasti	Vegetables	All days
Fish and Mutton Market	do	Fish and Mutton	do
Vegetable and Mutton Market	do	Vegetables and mutton	do
		SATYAVEDU TALUK	
Daily Market	Satyavedu	Vegetables, fruits, fish and meat	All days
do	Nagalapuram	do	do
Weekly Market	Kadirvedu	Vegetables, fruits, foodgrains, dry fish, Mill and Handloom cloth and chewing tobacco	Thursday
Daily Market	Varadiahpalem	Vegetables, fruits, fish and meat	All days
		PUTTUR TALUK	
Daily Market	Puttur	Vegetables and edible oil	All days
do	Nagari	Vegetables, clothes and foodgrains	do
do	Pachikapalem	Clothes, vegetables and grains	Monday
Weekly Market	Vadamalapet	Vegetables	All days
do	Narayanavanam	do	do
do	Karvetinagaram	Cloth, vegetables and grains	do

Source : 1. Collector, Chittoor

2. Tahsildars of Kuppam, Chandragiri, Satyavedu, Puttur, and Vayalpad

PART III

STATISTICAL TABLES

CHITTOOR DISTRICT

[TALUKWISE DENSITY OF POPULATION]

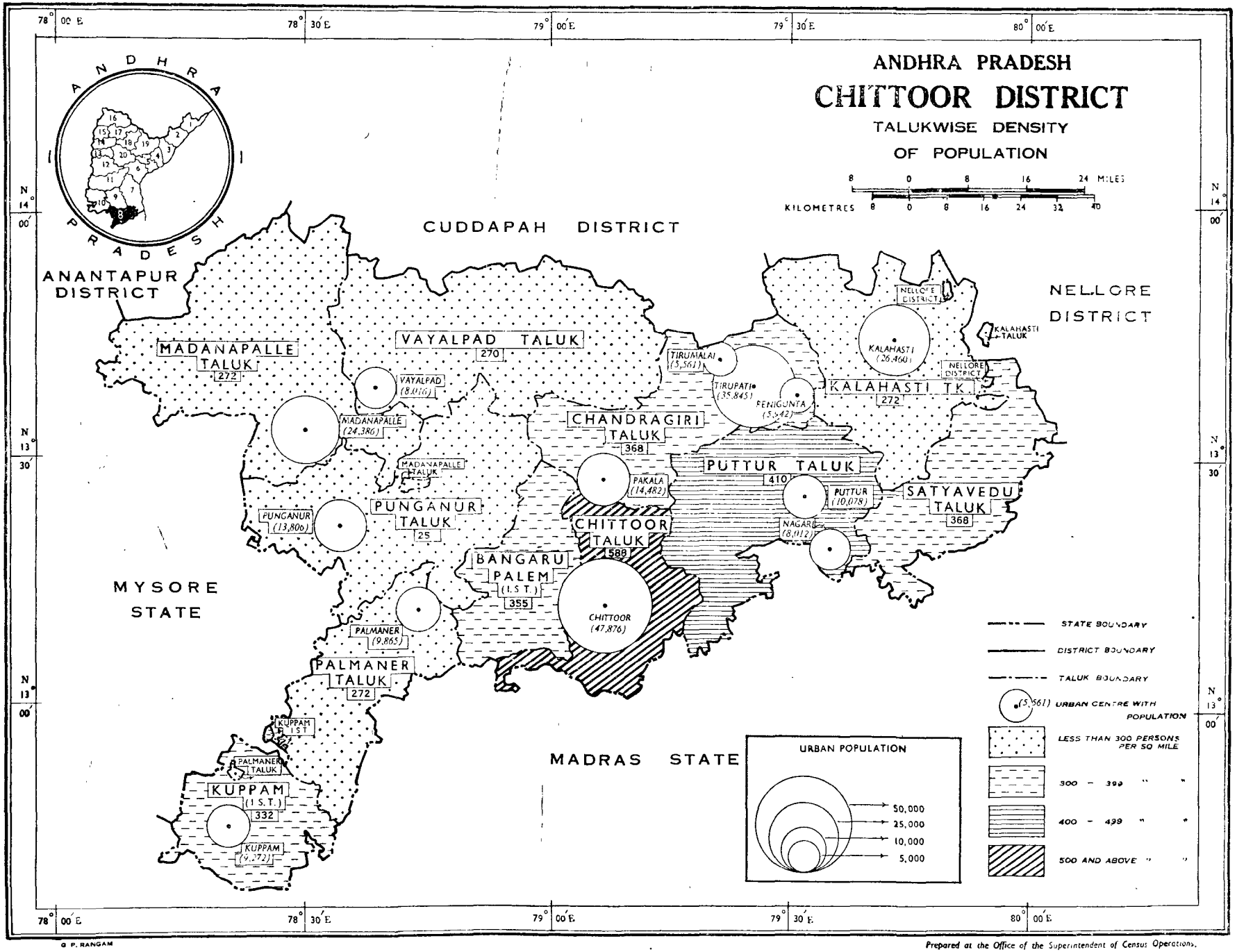

G. P. RANGAM

Prepared at the Office of the Superintendent of Census Operations,

Andhra Pradesh, Hyderabad

EXPLANATORY NOTE

A-SERIES

GENERAL POPULATION TABLES

General Population Tables prepared at the 1961 Census are the basic demographic tables and give information about the total population as recorded at the present Census in the district/taluk/town, the territorial changes that have occured during the last decade from 1951-61, variation of population during the past six decades, distribution of villages and towns by population sizes and trends of urbanisation in the district. The data are presented under the following four Tables.

A-I Area, Houses and Population

A-II Variation in population during sixty years (1901-61)

A-III Villages classified by population

A-IV Towns (And Town-Groups) classified by population in 1961 with variation since 1941

All the above Tables pertaining to Chittoor district are reproduced in this Hand Book.

TABLE A-I AREA, HOUSES AND POPULATION

This Table, the basic population table, gives for the district and for each taluk as well as for each town in the taluk, area in square miles and also in square kilometres, persons per square mile, number of villages inhabited and uninhabited, number of towns, number of Occupied Residential Houses, and population by persons, males and females. The figures have been given separately one below the other under Total, Rural and Urban. In this Table as in all other tables, the taluks have been arranged in the order of the Location Code Numbers adopted in the 1961 Census and not in an alphabetical order. For this purpose the eleven taluks in the district have been numbered continuously in a clock-wise order starting from the taluk in which the district headquarters is situated i. e., from Chittoor taluk. The location code numbers allotted to the taluks are shown below:

Name of Taluk	*Location Code Number*
Chittoor	1
Bangarupalem Independent Sub-Taluk	2
Palmaner	3
Kuppam Independent Sub-Taluk	4
Punganur	5
Madanapalle	6
Vayalpad	7
Chandragiri	8
Kalahasti	9
Satyavedu	10
Puttur	11

One of the main changes in the presentation of this Table since the last Census is that the particulars relating to each of the towns in the taluk are also given underneath the concerned taluk besides giving the number of inhabited and uninhabited villages in each taluk.

The district area shown against (x) in column 3 (a) in brackets is that supplied by the Surveyor General, India. The difference noticed between the area figures furnished by the Surveyor-General, India and the figures given by the State Survey Department shown against (y) is on account of the different methods of computation of areas adopted by the two authorities. The area figures adopted generally for the district and the taluks are as furnished by the State Survey Department and the area figures of each of the towns are as furnished by the Local Authorities concerned and these are exhibited under column 3(a). The urban area of each taluk has been worked out by adding the areas of all the urban units in the taluk and the rural area of the taluk is obtained by deducting the urban area of the taluk from its total area.

The area in sq. kilometres under Column 3(b) is obtained by converting the area in sq. miles (corrected upto two places of decimals) given under column 3(a). The area figures for district Total/Rural/Urban, taluk Total/Rural and for each town have been first converted separately. In order to tally the totals of all the taluks with the district total, the converted Total/Rural/Urban area figures of the taluks have been suitably adjusted on prorata basis according to area ratios of the taluks. The area of each town both in sq. miles under column 3(a) and in sq. kilometres under Column 3 (b) have been given upto second decimal place while the Total/Rural/Urban areas of the taluks as well as of the district have been given only upto first decimal place.

The density of persons per sq. mile for the district and for each of the taluks and towns has been worked out according to the area figures exhibited under column 3(a).

"Village" referred to in this Table and in all other Tables in this book is the Revenue administrative unit with well defined boundaries. A village having one or more groups of habitations is treated as an inhabited village and a village with no habitation at all is treated as an uninhabited village. The number of inhabited and uninhabited villages in each taluk and in the district are shown under columns 5 and 6 of this Table. In computing the number of villages in a taluk, the villages which are either completely included in an urban unit (town) or hamlets to a main Revenue village, are not taken into account. All the Revenue villages within the taluk are demarcated and numbered continuously from North-West to South-East. The number so assigned to each village is the 1961 Census Location Code Number, as distinct from the Revenue Survey Number and will be referred to hereafter as the Location Code Number.

"Town" is a place usually having not less than 5,000 inhabitants possessing distinct urban characteristics and also satisfying certain criteria prescribed.

For recognition of any place as a town at the present Census it was laid down that it should be either covered by a City Corporation, Municipality or Cantonment Board or that it should generally satisfy the following criteria:

(i) It should have a minimum population of 5,000;

(ii) The density of population should not be less than 1,000 per sq. mile; and

(iii) At least 3/4ths of the adult male population should be non-agricultural.

The total number of towns in each taluk and in the district is exhibited under column 7 of this Table.

A "Census House" is defined as a structure or part of a structure inhabited or vacant, a dwelling, a shop, work-shop, factory, or a place of business, a shop-*cum*-dwelling giving on the road or a common staircase or a common courtyard, leading to a main gate or enjoying a separate entrance. Only houses used wholly or partly for the purpose of residence by one or more households are considered as residential houses and the number of such houses in the town/taluk/district have been given in column 8. Houses utilised wholly for purposes other than for residence are not therefore taken into account in this Table.

The total population figures by persons, males and females for the district as well as for each taluk and town have been exhibited separately under columns 9, 10 and 11 in this Table.

Besides the main Table, there are also three Appendices to this Table.

Appendix I: In this Appendix the growth of the district and the taluks to the present area since the last Census have been traced by giving the territorial changes that have taken place during the last decade together with the names of the units and the area involved in the changes. The net area gained or lost by each unit is also given in this Appendix.

Appendix II: One of the criteria for a place to be declared as a town is that it should normally have a population of 5,000 and over. However, several places with a population of 5,000 and over did not qualify to be treated as towns. While a few places with less than 5,000 population might have been treated as towns for good reasons at the present Census. This Appendix gives the number of such places with their population. There are no towns with population under 5,000 persons at the 1961 Census in this district.

Appendix III: This Appendix shows the taluk-wise figures for the Houseless population and the Institutional population separately. Houseless population comprises groups of people who have no fixed place of residence and no regular home to live in. Institutional population represents groups of unrelated persons living and messing together as in the case of boarding houses, messes etc., under the management of a head of the household appointed either by rules governing the Institution or by common consent of its members. For the purpose of studying different characteristics, Institutional population is also considered as Household population.

TABLE A-II VARIATION IN POPULATION DURING SIXTY YEARS (1901-1961)

This Table compares the population of the district as ascertained at the 1961 Census with the corresponding figures for the six previous Censuses i.e., from 1901. The figures revealed at the previous Censuses have been adjusted for subsequent territorial changes in order to afford a correct basis for comparision.

As this Table gives the growth of population from decade to decade, these data form the main source for the estimation of population in the absence of reliable Vital Statistics. One of the main changes in the presentation of this Table since the last Census is that the percentage of variation is also given from decade to decade. The variation of males and females from decade to decade has been omitted at the present Census.

During the last decade the jurisdiction of the district was affected by the adjustment of boundaries under the Andhra Pradesh and Madras (Alteration of Boundaries) Act, 1959 familiarly known as Pataskar's Award by which all the contiguous villages having a majority of Tamil speaking population of Chittoor district were added to North Arcot and Chingleput districts of the Madras State and the predominantly Telugu speaking villages of adjoining Salem and Chingleput districts were absorbed in this district.

The following areas were transferred from Chingleput and Salem districts to this district.

(i) Three villages of Krishnagiri taluk of Salem district to Kuppam Independent Sub-Taluk measuring 0.2 sq. miles.

(ii) Seventy six villages of Tiruvallur taluk and seventy two villages of Ponneri taluk of Chingleput district measuring 110.3 sq. miles and 110.9 sq. miles respectively to Satyavedu taluk.

The following areas were transferred from Chittoor district to Madras State.

(i) Twenty nine villages of Chittoor taluk measuring 46.2 sq. miles, Gopalakrishnapuram village of Puttur taluk measuring 0.3 sq. miles, two hundred and eighty eight villages measuring 363.5 sq. miles of Tiruttani taluk and a small forest area of Palmaner taluk to North Arcot and Chingleput district of Madras State.

As a result of the above changes effected on 1 April 1960 under the Pataskar's Award this district gained an area of 221.4 sq. miles but lost 410.0 sq.miles sustaining a net deficiency of 188.6 sq. miles. Satyavedu taluk was newly constituted on 1 April 1960 and it includes 76 villages from Tiruvallur taluk, 72 villages from Ponneri taluk, 17 villages from Puttur taluk and 19 villages from Tiruttani taluk. Tiruttani taluk which comprised 338 Census villages at 1951 Census ceased to exist as a separate taluk from 1 April 1960 in this district and 288 of its villages were transferred to Madras State and out of the remaining 50 villages retained in Andhra Pradesh, 31 villages were transferred to Puttur taluk and 19 villages were added to the newly constituted Satyavedu taluk. Besides the above major inter-State changes Bangarupalem and Kuppam Independent Sub-Taluks were newly constituted by bifurcating Chittoor and Palmaner taluks respectively. The details of the villages involved in all the above transfers are given in terms of 1951 Census villages in the Appendix I to Table A-I and the Annexure thereto.

Appendix : The Appendix to this Table shows the 1951 population according to the territorial jurisdiction in 1951, changes in area and the population involved in the changes that have taken place during the last decade. The details of transfers of areas in each case together with the names and areas in square miles and the number and the date of Notification of each transfer to the extent available are also given in the foot note.

TABLE A-III VILLAGES CLASSIFIED BY POPULATION

This Table shows the total number of inhabited villages in the district, arranged on population basis under the following groups:—

1 Less than 200 population
2 200— 499
3 500— 999
4 1,000—1,999
5 2,000—4,999
6 5,000—9,999
7 10,000 and above

The villages which are either uninhabited or wholly included in urban units are not taken into account in this Table. The following statement gives at a glance the break-up of all the inhabited villages of Chittoor district classified by population in four broad groups *viz.*,

Class Villages with population	*Number of inhabited villages*
Less than 499	480
500—1,999	688
2,000—4,999	245
5,000 and above	16
Total inhabited villages	1,429

For the definition of "Village" and "inhabited village" see fly leaf to Table A-I

TABLE A-IV TOWNS (AND TOWN-GROUPS) CLASSIFIED BY POPULATION IN 1961 WITH VARIATION SINCE 1941

This Table shows the growth of each town since 1941. The civic status, area both in sq. miles and sq. kilometres, population with sex break-up, decade variation in total population and precentage of decade variation have been given for every town in the district.

For the definition of "Town" see fly leaf to Table A-I.

The towns have been classified into six classes according to their population in the latest Census as detailed below.

Class	*Limits of population*
I	100,000 and above
II	50,000-99,999
III	20,000-49,999
IV	10,000-19,999
V	5,000- 9,999
VI	Less than 5,000

Class I towns with a population 100,000 and above have been treated as cities. The total number of towns under each class in the district at 1961 Census is given below.

Class	*Number of Towns*
I	nil
II	nil
III	4
IV	3
V	6
VI	nil
Total towns	13

No town of 1951 Census has been deleted from the list of towns in the present Census in this district. Tirumalai has been treated as a town for the first time at the 1961 Census in this district.

Since the prime purpose of this Table is to show the growth of towns as towns and not how certain places have grown into towns from villages, the population of a place which, at any particular Census year was not treated as a town is not given in this Table. The population of towns at each of the last seven Census years *i.e.*, since 1901 is, however, given in Table A-IV in Part II-A General population Tables of Andhra Pradesh (State Volume). The population of towns for previous Censuses are those then recorded. No adjustments have been made for intervening changes in area.

The civic status of every town *i.e.*, whether the town is a Municipality, a panchayat etc. is indicated after the name of the town in abbreviated letters M, P etc.

One of the main changes in the presentation of this Table since the last Census is that the areas of towns and the percentage of decade variation of the total population of the towns have also been given.

The Appendix to this Table gives the names of towns recognised at the present Census together with the names of villages either fully or partly included in them.

TABLE A-I

AREA, HOUSES AND POPULATION

District/Taluk/Town	Total Rural Urban	Area in Sq.miles	Area in Sq.Km.	Population per Sq. mile	No. of Villages Inhabited	No. of Villages Uninhabited	No.of Towns	No. of Occupied Residential Houses	Population Persons	Population Males	Population Females
(1)	(2)	(3a)	(3b)	(4)	(5)	(6)	(7)	(8)	(9)	(10)	(11)
		(x)5,855.0	(x)15,164.0								
CHITTOOR DISTRICT . .	T	(y)5,844.0	(y)15,135.9	328	1,429	129	13	373,493	1,914,639	978,453	936,186
	R	5,786.0	14,985.8	293	1,429	129	..	332,216	1,695,038	865,110	829,928
	U	58.0	150.1	3,788	..	..	13	41,277	219,601	113,343	106,258
1 Chittoor Taluk . .	T	390.4	1,011.1	588	116	4	1	40,261	229,366	116,476	112,890
	R	386.8	1,001.8	469	116	4	..	32,932	181,490	92,044	89,446
	U	3.6	9.3	13,336	..	..	1	7,329	47,876	24,432	23,444
Chittoor (M) . .	U	3.59	9.30	13,336	..	..	1	7,329	47,876	24,432	23,444
2 Bangarupalem Independent Sub-Taluk . . .	T	313.6	812.2	355	63	..	..	20,501	111,439	56,825	54,614
	R	313.6	812.2	355	63	..	..	20,501	111,439	56,825	54,614
	U	..	..	..	..	..	..	..	..	..	..
3 Palmaner Taluk . . .	T	409.6	1,060.9	272	96	10	1	20,473	111,207	56,674	54,533
	R	403.5	1,045.0	251	96	10	..	18,561	101,342	51,723	49,619
	U	6.1	15.9	1,609	..	..	1	1,912	9,865	4,951	4,914
Palmaner (P) . . .	U	6.13	15.88	1,609	..	..	1	1,912	9,865	4,951	4,914
4 Kuppam Independent Sub-Taluk . . .	T	292.0	756.3	332	177	18	1	18,290	97,065	48,986	48,079
	R	290.4	752.2	302	177	18	..	16,595	87,793	44,257	43,536
	U	1.6	4.1	5,906	..	..	1	1,695	9,272	4,729	4,543
Kuppam (P) . . .	U	1.57	4.07	5,906	..	..	1	1,695	9,272	4,729	4,543
5 Punganur Taluk . . .	T	665.6	1,723.9	254	103	..	1	31,758	168,850	85,994	82,856
	R	655.6	1,697.9	236	103	..	..	29,361	155,044	79,071	75,973
	U	10.0	26.0	1,372	..	..	1	2,397	13,806	6,923	6,883
Punganur (P) . .	U	10.06	26.06	1,372	..	..	1	2,397	13,806	6,923	6,883
6 Madanapalle Taluk . .	T	838.4	2,171.5	272	104	5	1	44,933	227,824	117,812	110,012
	R	836.6	2,166.9	243	104	5	..	40,357	203,438	105,048	98,390
	U	1.8	4.6	13,777	..	..	1	4,576	24,386	12,764	11,622
Madanapalle (P) . .	U	1.77	4.58	13,777	..	..	1	4,576	24,386	12,764	11,622
7 Vayalpad Taluk . . .	T	792.0	2,051.2	270	123	2	1	42,770	214,119	110,383	103,736
	R	783.0	2,028.0	263	123	2	..	41,145	206,103	106,205	99,898
	U	9.0	23.2	894	..	..	1	1,625	8,016	4,178	3,838
* Vayalpad (P) . .	U	8.97	23.23	894	..	..	1	1,625	8,016	4,178	3,838
8 Chandragiri Taluk . .	T	544.0	1,409.0	368	85	..	4	41,675	200,375	103,889	96,486
	R	528.6	1,369.1	262	85	..	..	28,691	138,545	71,063	67,482
	U	15.4	39.9	4,012	..	..	4	12,984	61,830	32,826	29,004
Tirupati (M) . .	U	1.70	4.40	21,085	..	..	1	7,523	35,845	19,230	16,615
Tirumalai (P) . .	U	1.25	3.24	4,448	..	..	1	1,355	5,561	3,048	2,513
* Renigunta (P) . .	U	0.59	1.53	10,071	..	..	1	1,300	5,942	3,096	2,846
* Pakala (P) . . .	U	11.87	30.74	1,220	..	..	1	2,806	14,482	7,452	7,030
9 Kalahasti Taluk . .	T	609.6	1,578.9	272	339	88	1	33,422	165,571	84,550	81,021
	R	602.3	1,560.0	231	339	88	..	27,961	139,111	71,198	67,913
	U	7.3	18.9	3,625	..	..	1	5,461	26,460	13,352	13,108
Kalahasti (M) . .	U	7.30	18.91	3,625	..	..	1	5,461	26,460	13,352	13,108
10 Satyavedu Taluk . .	T	387.2	1,002.8	368	111	2	..	30,143	142,377	71,985	70,392
	R	387.2	1,002.8	368	111	2	..	30,143	142,377	71,985	70,392
	U	..	..	..	..	..	..	..	..	..	..

TABLE A-I

AREA, HOUSES AND POPULATION-*Concld.*

District/Taluk/Town	Total Rural Urban	Area in Sq. miles	Area in Sq. Km.	Population Per Sq. mile	No. of Villages Inhabited	No. of Villages Uninhabited	No. of Towns	No. of Occupied Residential Houses	Population Persons	Population Males	Population Females
(1)	(2)	(3a)	(3b)	(4)	(5)	(6)	(7)	(8)	(9)	(10)	(11)
11 Puttur Taluk . .	T	601.6	1,558.1	410	112	..	2	49,267	246,446	124,879	121,567
	R	598.4	1,549.9	382	112	..	..	45,969	228,356	115,691	112,665
	U	3.2	8.2	5,707	..	..	2	3,298	18,090	9,188	8,902
*Puttur (P) . .	U	2.00	5.18	5,039	..	..	1	1,834	10,078	5,115	4,963
*Nagari (P) . .	U	1.17	3.03	6,848	..	..	1	1,464	8,012	4,073	3,939

NOTE:— 1. Under columns 3 (a) and 3 (b), (x) represents the area figures furnished by Surveyor- General of India, and (y) represents the area figures furnished by the State Survey Department. The urban areas are based on the area of individual towns furnished by the local authorities. The rural area for a district/taluk is obtained by subtracting the urban area from the State Survey area.

2. The Sq. Km. and density figures of urban areas of taluk/district are worked out using the area figures corrected upto 2 places of decimal obtained by adding the areas of the towns in the respective units and not using the area figures given in the table. In addition to this the area figures relating to Sq. Km. are further adjusted to make the taluk/district totals tally.

3. Towns treated as such for the first time in 1951 Census and which continue as towns in 1961 are printed with an asterisk (*)on the left side.

4. Towns treated as such for the first time in 1961 Census are printed in italics .

5. The following abbreviations have been used for the status of a town:— M: Municipality, P: Panchayat

APPENDIX I TO TABLE A-I

Statement showing the 1951 Territorial Units constituting the present set-up of Chittoor district and taluks therein and details of net area gain or loss in the changed Territories during the decade 1951-1961

(Only those names/areas which have undergone changes since 1951 have been shown in this Appendix.)

District Taluk	1951 Territorial Units	DETAILS OF GAIN IN TIRRITORIES			DETAILS OF LOSS IN TERRITORIES			NET AREA (Gain '+' Loss '—')	
		Brief description	Area		Brief description	Area			
			Sq. miles	Sq.Km.		Sq.miles	Sq.Km.	Sq.miles	Sq.Km.
(1)	(2)	(3)	(4)	(5)	(6)	(7)	(8)	(9)	(10)
CHITTOOR DISTRICT	CHITTOOR DISTRICT		**221.4**	**573.2**		**410.0**	**1,061.8**	**—188.6**	**—488.6**
		(1) (i) 3 Villages [Onnappanaikenkothur (Code No. 18) Thaliagraharam (Code No. 23) and Kotamaganapalle (Code No. 24)] transferred from Krishnagiri Taluk of Salem District of Madras State to newly constituted Kuppam Independent Sub-Taluk.	0.2	0.4	(2) (i) 21 Villages of Chittoor Taluk transferred to Walajahpet Taluk of North Arcot District of Madras State.	29.1	75.4		
					(ii) 8 Villages of Chittoor Taluk transferred to Gudiyattam Taluk of North Arcot District of Madras State.	17.1	44.2		
		(ii) 76 Villages transferred from Tiruvallur Taluk of Chingleput District of Madras State to the newly constituted Satyavedu Taluk.	110.3	285.6	(iii) 282 Villages, 2 towns and some part (with population of 1,184) of Vyasapuram village (Code No. 307) transferred from former Tiruttani Taluk to Chingleput District of Madras State.	355.7	921.3		
		(iii) 72 Villages transferred from Ponneri Taluk of Chingleput District of Madras State to newly constituted Satyavedu Taluk.	110.9	287.2	(iv) 3 Villages [Perumalrajupeta (Code No. 321), Thandlam (Code No. 322) and Nandinangalam (Code No. 323) and some part (with population of 497) of Vyasapuram village (Cold No. 307)] of former Tiruttani Taluk transferred to Arkonam Taluk of North Arcot District of Madras State.	7.8	20.2		
					(v) A small forest area (N. A.) of Palmaner Taluk transferred to Tirupattur Taluk of North Arcot District of Madras State.	N.A.	N.A.		
					(vi) Gopalakrishnapuram village (Code No. 134) of Puttur Taluk transferred to Chingleput District of Madras State.	0.3	0.7		
Chittoor Taluk	Chittoor Taluk	..	..	..		343.5	889.5	—343.5	—889.5
					(3) (i) 21 Villages transferred to Walajahpet Taluk of North Arcot District of Madras State.	29.1	75.4		
					(ii) 8 Villages transferred to Gudiyattam Taluk of North Arcot District of Madras State.	17.1	44.2		
					(iii) 145 Villages transferred to newly constituted Bangarupalem Independent Sub-Taluk.	297.3	769.9		

APPENDIX I TO TABLE A-I–*Concld.*

Statement showing the 1951 Territorial Units constituting the present set-up of Chittoor district and taluks therein and details of net area gain or loss in the changed Territories during the decade 1951–61

(Only those names/areas which have undergone changes since 1951 have been shown in this Appendix.)

District/Taluk	1951 Territorial Units	DETAILS OF GAIN IN TERRITORIES			DETAILS OF LOSS IN TERRITORIES			NET AREA (Gain '+' Loss '—')	
		Brief description	Area		Brief description	Area			
			Sq. miles	Sq.Km.		Sq. miles	Sq.Km.	Sq.miles	Sq.Km.
(1)	(2)	(3)	(4)	(5)	(6)	(7)	(8)	(9)	(10)
Bangarupalem Independent Sub-Taluk	..	(4) Newly formed by 145 villages transferred from Chittoor Taluk.	297.3 *	769.9	..	..	..	+297.3	+769.9
Palmaner Taluk	**Palmaner Taluk**	..	..	..		292.0	756.2	—292.0	—756.2
					(5) (i) 220 Villages transferred to newly constituted Kuppam Independent Sub-Taluk.	292.0	756.2		
					(ii) A small forest area (N. A.) transferred to Tirupattur Taluk of North Arcot District of Madras State.	N.A.	N.A.		
Kuppam Independent Sub-Taluk	..	Newly formed by the following transfers	292.2	756.6	..	..	..	+292.2	+756.6
		(6) (i) 220 Villages transferred from Palmaner Taluk.	292.0	756.2					
		(ii) 3 Villages [Onnappanaikenkothur (Code No. 18) Thaliagraharam (Code No. 23) and Kotamaganapalle (Code No. 24)] transferred from Krishnagiri Taluk of Salem District of Madras State.	0.2	0.4					
Satyavedu Taluk	..	Newly formed by the following transfers	317.0*	820.9	..	..	..	+317.0	+820.9
		(7) (i) 76 Villages transferred from Tiruvallur Taluk of Chingleput District of Madras State.	110.3	285.6					
		(ii) 72 Villages transferred from Ponneri Taluk of Chingleput District of Madras State.	110.9	287.2					
		(iii) 17 Villages transferred from Puttur Taluk.	72.2	186.9					
		(iv) 19 Villages transferred from former Tiruttani Taluk.	23.6	61.2					

(1)	(2)	(3)	(4)	(5)	(6)	(7)	(8)	(9)	(10)
Puttur Taluk	**Puttur Taluk**	(8) 31 Villages transferred from former Tiruttani Taluk.	37.5	97.2		72.5	187.6	—35.0	—90.4
					(9) (i) Gopalakrishnapuram village (Code No. 134) transferred to Chingleput District of Madras State.	0.3	0.7		
					(ii) 17 Villages transferred to newly constituted Satyavedu Taluk.	72.2	186.9		

NOTE:

1. The location code number, Revenue number, name and area of each village transferred from one taluk to another, or incorporated in a taluk by transfer from another and referred to by symbol numbers under columns 3 and 6 are given against the concerned symbol numbers in the Annexure to this Appendix.

2. *The reasons for marked difference between 1951 and 1961 area figures have not yet been fully assigned.

3. As the transfer under Pataskar's Award was affected in terms of villages only, the areas involved in transfer have been worked out on the basis of villagewise area given in 1951 District Census Hand Book. The area of Tiruttani taluk computed as 424.6 sq. miles on the basis of the villagewise area includes the tentative areas of several unsurveyed villages and therefore will not tally with the actual total area of the taluk. The correct area of Tiruttani taluk is however 379.0 sq. miles as given in Table A-I of 1951 Census. The correct area of the territory transferred to Madras State and retained in Andhra Pradesh out of Tiruttani taluk will have to be finalised in due course after the correct demarcation and finalisation of the survey.

4. The forest area lying to the North and South of the village Mahimandalam (Code No. 363) of Chittoor taluk transferred to Wallajahpet taluk of Madras State and the Forest area lying between Gudiyattam taluk and eight villages of Chittoor taluk transferred to Gudiyattam taluk of Madras State, are not shown in the Appendix. The area figures of this forest area are also not available.

5. The area figures of territories involved in the transfer are only approximate and may not tally with the total area given in Table A-I in the absence of the correct surveyed areas of the portions of territories affected by the transfer.

ANNEXURE TO APPENDIX I

Showing the particulars of villages involved in changes of territories included in columns 3 and 6 of Appendix I

Symbol Number	Name of Village	Location Code No. of 1951	Revenue Number	Area (wherever available) in Sq. miles
(1)	(2)	(3)	(4)	(5)
(1)(ii) 1	Mudiyur	1	N.A.	4.93
2	Rappalpattu	2	N.A.	0.62
3	Sadasivasankarapuram	3	N.A.	
4	Jambukesavapuram	4	N.A.	5.27
5	Vengalampettu	5	N.A.	
6	Vellur	6	N.A.	0.99
7	Beerakupam	7	N.A.	1.52
8	Lakshmikanthapuram	8	N.A.	N.A.
9	Kadivedu	9	N.A.	
10	Janakipuram	10	N.A.	
11	Rajulukandigai	11	N.A.	3.88
12	Anamathukandigai	12	N.A.	
13	Vajjarvarikandigai	13	N.A.	
14	Kannavaram	14	N.A.	10.06
15	Thirupuranthakapuramkottai	15	N.A.	N.A.
16	Chinthalakunta	16	N.A.	N.A.
17	Ranganathapuram	17	N.A.	N.A.
18	Naidugunta	18	N.A.	8.33
19	Bhoopathiswarapuram	19	N.A.	
20	Pisatoor	20	N.A.	1.88
21	Appambattu	21	N.A.	0.56
22	Ramagiri	22	N.A.	0.88
23	Krishnapuram	23	N.A.	0.94
24	Kalancheri	24	N.A.	0.57
25	Nagalapuram	25	N.A.	5.53
26	Vembakkam	26	N.A.	20.97
27	Kottakkadu	27	N.A.	
28	Nandanam	28	N.A.	N.A.
29	Baitakodiyambedu	29	N.A.	N.A.
30	Balijikandigai	30	N.A.	N.A.
31	Mavettimolakandigai	31	N.A.	N.A.
32	Neervoy	32	N.A.	1.15
33	Velur	33	N.A.	1.18
34	Rajanagaram	34	N.A.	0.36
35	Alapakkam	35	N.A.	N.A.
36	Alapakkamkandigai	36	N.A.	2.32
37	Urur	37	N.A.	
38	Agaram	38	N.A.	1.82
39	Devadarikodiyambedu	39	N.A.	
40	Vengalathur	40	N.A.	
41	Kuppamkandigai	41	N.A.	
42	Pillarikandigai	42	N.A.	3.27
43	Kottur	43	N.A	
44	Siddirajankandigai	44	N.A.	
45	Pulipadu *alias* Govardhanagiri	45	N.A.	N.A.
46	Mithilapuram	46	N.A.	N.A.
47	Obularajukandigai	47	N.A.	N.A.
48	Narayanarajukandigai	48	N.A.	3.49
49	Karur *alias* Krishnagiri	49	N.A.	2.43
50	Adivikodiyambedu	50	N.A.	
51	Pulikundram	51	N.A.	5.51
52	Adivisankarapuram	52	N.A.	
53	Krishnapuramkandigai	53	N.A.	
54	Silamathur *alais* Bangala	54	N.A.	
55	Nallappanaidukandigai	55	N.A.	2.27
56	Yalur Ravanna Varadanna kandigai	56	N.A.	
57	Chinnapattu	57	N.A.	
58	Subbanaidu kandigai	58	N.A.	
59	Achamakandigai	59	N.A.	7.57
60	Karanai	60	N.A.	
61	Pallampattodai	61	N.A.	
62	*Krishnapuram Agraharam*	62	N.A.	
63	Surattupalli	63	N.A.	1.10
64	Ururpet	64	N.A.	5.65
65	Thimmanambakkam	65	N.A.	
66	Athur	66	N.A.	N.A.
67	Sivagiri	67	N.A.	N.A.
68	Hanumanthapuram	73	N.A.	
69	*Alagirikandi..ai*	74	N.A.	1.56
70	Shamshadbahadurpet	75	N.A.	
71	Sriramapuram	76	N.A.	
72	Siddavinayakapuram	77	N.A.	
73	Chengalarayapuram	78	N.A.	2.41
74	Polichettikunta	80	N.A.	
75	Desikuppam	84	N.A.	0.41
76	Senneri	85	N.A.	0.84
(1)(iii) 1	Santhavelur	1	N.A.	5.19
2	Ayyavaripalayam	2	N.A.	0.06
3	Ambur	3	N.A.	2.00
4	Nelvoy	4	N.A.	1.29
5	Marudavada	5	N.A.	1.88
6	Kolathur	6	N.A.	3.52
7	Gudalavaripalayam	7	N.A.	0.62
8	Narasingapura Agraharam	8	N.A.	0.27
9	Karipakkam	9	N.A.	3.97
10	Pulivallam	10	N.A.	N.A.
11	Kadur	11	N.A.	2.99
12	Bangaruthimma Boopalapuram	12	N.A.	2.30
13	Vittayapalayam	13	N.A.	1.64
14	Varadayapalayam	14	N.A.	1.65
15	Kambakkam	15	N.A.	2.62
16	Arudur	16	N.A.	2.87
17	Bathalavallam	17	N.A.	N.A.
18	Kummarapeddavenkatapuram	18	N.A.	1.75
19	Chedalapakkam	19	N.A.	2.49
20	Vidiakadu	20	N.A.	N.A.
21	Shola Agraharam	21	N.A.	N.A.
22	Silamathur	22	N.A.	5.29
23	Matterimitta	23	N.A.	N.A.
24	Thondur Agraharam	24	N.A.	1.50
25	Chintamani Thangal	25	N.A.	N.A.
26	Chinnapoondi Agraharam	26	N.A.	0.54
27	Enadivittu	27	N.A.	0.33
28	Racherla	28	N.A.	1.00
29	Kovurpadu	29	N.A.	0.52
30	Mopurpalli	30	N.A.	0.92
31	Chengambakkam	31	N.A.	N.A.
32	Chiddana Agraharam	32	N.A.	0.25
33	Ramachandrapuram	33	N.A.	1.17
34	Thondambattu	34	N.A.	3.26
35	Ambikapuram	35	N.A.	N.A.
36	Pandur	36	N.A.	3.70
37	Padirikuppam	37	N.A.	1.72
38	Chinnapandur	38	N.A.	0.92
39	Madanapalayam	39	N.A.	1.10
40	Gollavaripalayam	40	N.A.	0.31
41	Chervi	41	N.A.	2.53
42	Appayapalayam	44	N.A.	N.A.
43	Mallavarpalayam	46	N.A.	N.A.
44	Samurthikandigai	53	N.A.	N.A.
45	Repallavada	54	N.A.	N.A.
46	Rajagopalapuram	55	N.A.	2.30
47	Balagopalapuram	56	N.A.	N.A.
48	Ranganathapuram	57	N.A.	N.A.
49	Dwarakapuram	58	N.A.	N.A.
50	*Rallakuppam*	59	N.A.	0.71
51	Kolladam	60	N.A.	1.39

ANNEXURE TO APPENDIX I-Con'd.

Showing the particulars of villages involved in changes of territories included in columns 3 and 6 of Appendix I

Symbol Number	Name of Village	Location Code No. of 1951	Revenue Number	Area (wherever available) in Sq. miles
(1)	(2)	(3)	(4)	(5)
	52 Pravalaverneswarapuram	61	N.A.	6.25
	53 Mettupalayam	62	N.A.	N.A
	54 Govindapuram	63	N.A.	N.A.
	55 Vanalur	64	N.A.	8.69
	56 Lakshmipuram	65	N.A.	N.A.
	57 Peddaittivakkam	66	N.A.	1.62
	58 Chinnaittivakkam	67	N.A.	0.81
	59 Irugalam	68	N.A.	2.81
	60 Arur	69	N.A.	3.63
	61 Alamelumangapuram	130	N.A.	N.A.
	62 Venkatarajukandigai	131	N.A.	1.34
	63 Kadirvedu	135	N.A.	1.29
	64 Sirunambudur	136	N.A.	3.65
	65 Peradam	137	N.A.	0.82
	66 Ambakkam	138	N.A.	1.59
	67 Pudukuppam	139	N.A.	0.76
	68 Madanambedu	140	N.A.	6.44
	69 Sathiavedu	141	N.A.	1.08
	70 Kothamarikuppam	142	N.A.	2.09
	71 Madanancheri	144	N.A.	0.83
	72 Thondukuli	145	N.A.	0.63
(2) (i)	1 Avulurangaiahpalle	248	N.A.	0.16
	2 Gollavaripalle	277	N.A.	0.34
	3 Thangal	279	N.A.	0.68
	4 Balekuppam	280	N.A.	0.88
	5 Kammavaripalle	337	N.A.	0.57
	6 Kondamanayudupallem	351	N.A.	N.A.
	7 Paramasattu	352	N.A.	1.49
	8 Madandakuppam	353	N.A.	0.82
	9 Gollapalle	354	N.A.	1.82
	10 Mahimandalam	363	N.A.	5.04
	11 Perumalkuppam	364	N.A.	1.08
	12 Erukkambat	365	N.A.	0.83
	13 Vellimalai	366	N.A.	0.94
	14 Mutharasikuppam	368	N.A.	1.30
	15 Vennampalle	369	N.A.	3.19
	16 Kodukkanathangal	370	N.A.	1.25
	17 Elayanellore	371	N.A.	3.69
	18 Thempalle	372	N.A.	1.49
	19 Sripadanellore	373	N.A.	1.69
	20 Veppali	374	N.A.	1.87
	21 Melpadi	375	N.A.	N.A.
(2)(ii)	1 Dakshinapapathapalle	290	N.A.	3.71
	2 Puttavaripalle	295	N.A.	1.63
	3 Rangasamudram	297	N.A.	1.63
	4 Vidyasankarapuram	298	N.A.	0.47
	5 Viludonapaliem	299	N.A.	1.63
	6 Varadareddipalle	300	N.A.	1.59
	7 Veerisettipalle	301	N.A.	3.15
	8 Paradarami	302	N.A.	3.25
(2)(iii)	1 Veligaram	5	N.A.	2.37
	2 Melakalpatteda	6	N.A.	1.83
	3 Pallipat	7	N.A.	2.15
	4 Surarajupattada	8	N.A.	1.61
	5 Rangiahpalli	9	N.A.	1.51
	6 Kolathur	10	N.A.	2.57
	7 Kolathur Ramiahkandiga	11	N.A.	N.A.
	8 Nediyam	12	N.A.	2.23
	9 Aravasipatteda	13	N.A.	1.12
	10 Samanthavada	14	N.A.	1.21
	11 Karimbedu	15	N.A.	2.31
	12 Kesavarajapuram	16	N.A.	2.12
	13 Ramachandrapuram	17	N.A.	1.91
	14 Chinnatimmarajupatteda	18	N.A.	1.71
	15 Venkatrajukuppam	19	N.A.	1.02
	16 Sangeethakuppam	20	N.A.	1.33
	17 Thirumalrajupet	21	N.A.	0.91
	18 Thirumalarajupuram	22	N.A.	1.47
	19 Komararajupeta	23	N.A.	2.21
	20 Melapudi	24	N.A.	2.12
	21 Reddipalli Subbarao Khandriga	25	N.A.	1.19
	22 Puranam Sanjeevirayuni-khandriga	26	N.A.	0.21
	23 Punyam	27	N.A.	0.75
	24 Patnam Seshayyakhandriga	28	N.A.	0.61
	25 Kadapanthangal	29	N.A.	1.06
	26 Kaverirajupeta *alias* Sri Kaverirajulungaripet	30	N.A.	2.21
	27 Bommarajupeta	31	N.A.	2.01
	28 Gollalakuppam	32	N.A.	0.30
	29 Chandrappanaidukhandriga	33	N.A.	0.28
	30 Chinnamudipalli	34	N.A.	0.29
	31 Kesavarajukuppam	35	N.A.	0.79
	32 Nallattur	45	N.A.	3.15
	33 Chivvada	46	N.A.	3.08
	34 Siddanthapuram	47	N.A.	0.41
	35 Kondapuram	48	N.A.	2.81
	36 Proddatturpet (non-city urban)	49	N.A.	2.81
	37 Ragimanukhandrigai	50	N.A.	N.A.
	38 Pandravedu	51	N.A.	0.72
	39 Gantavarikuppam	52	N.A.	0.47
	40 Sitaramapuram	53	N.A.	1.98
	41 Vadakuppam	54	N.A.	2.63
	42 Karlambakkam	55	N.A.	1.42
	43 Konasamudram	56	N.A.	1.72
	44 Kakalur	57	N.A.	1.98
	45 Vengalarajukuppam	58	N.A.	1.28
	46 Ramapuram	59	N.A.	0.61
	47 Poonimangadu	60	N.A.	5.82
	48 Venkatapura Agraharam	61	N A.	0.61
	49 Kodivalasa	63	N.A.	2.12
	50 Athimanjeri	64	N.A.	1.51
	51 Venkatapuram	65	N.A.	1.23
	52 Kothakuppam	66	N.A.	1.71
	53 Petakandriga	67	N.A.	0.51
	54 Jangalapalli	68	N.A.	0.35
	55 Nedigallu	69	N.A.	1.22
	56 Ponbadi Gollakuppam	70	N.A.	0.92
	57 Kodandaramapuram	71	N A.	0.83
	58 Nemali	72	N.A.	1.59
	59 Madduru	74	N.A.	5.48
	60 Aruambakam	75	N.A.	2.13
	61 Chinna Athimanjeri	79	N.A.	1.32
	62 Nochili	81	N.A.	2.01
	63 Keechalim	82	N.A.	1.47
	64 Ramasamudram	83	N.A.	1.11
	65 Ulchiguruvaraju Khandriga	84	N.A.	0.53
	66 Konugarikuppam	85	N.A.	0.46
	67 Gownipuram Badraraju Khandriga	86	N.A.	0.33
	68 Alimelumangapuram	87	N.A.	1.14
	69 Singarajapuram	88	N.A.	1.31
	70 Thayamambapuram	89	N.A.	0.48
	71 Pombadi *alias* Pommadi	90	N.A.	2.97
	72 Arungolam	91	N.A.	1.48
	73 Thirukkolamkhandriga	92	N.A.	0.91
	74 Korakuppam	97	N.A.	1.71
	75 Narasampeta	99	N.A.	1.01
	76 Rajanagaram Santhayatham	100	N.A.	1.72

ANNEXURE TO APPENDIX I—Contd.

Showing the particulars of villages involved in changes of territories included in columns 3 and 6 of Appendix I

Symbol Number	Name of Village	Location Code No. of 1951	Revenue Number	Area (wherever available) in Sq. miles
(1)	(2)	(3)	(4)	(5)
77	Kannikambapuram	101	N.A.	1.81
78	Balakrishnapuram	102	N.A.	1.71
79	Dwarakapuram	103	N.A.	1.38
80	Krishnamarajukuppam	104	N.A.	1.71
81	Venugopalapuram	105	N.A.	1.17
82	Royasam Venkatakrishnayya-khandriga	106	N.A.	1.58
83	Krishnasamudram	107	N.A.	3.85
84	Tiruvengalanadharajapuram	109	N.A.	0.32
85	Ramachandrapuram	110	N.A.	0.55
86	Talavedu	111	N.A.	1.70
87	Narayanasamudram Agraharam	112	N.A.	0.31
88	Mamandur	113	N.A.	2.21
89	Nekkiniagraharam	115	N.A.	0.49
90	Nekkinipeta	116	N.A.	0.61
91	Venugopalakrishnapuram	117	N.A.	0.43
92	Balakrishnapuram	120	N.A.	0.71
93	Murukambattu	121	N.A.	2.25
94	Subramanyapuram	123	N.A.	0.54
95	Ramachandrapuram	124	N.A.	0.54
96	Sathranjayapuram	125	N.A	0.67
97	Medinipuram	126	N.A.	0.54
98	Srinivasapuram	127	N.A.	0.36
99	Srinivasayya Khandriga	128	N.A.	0.25
100	Nedambaram	129	N.A.	2.02
101	Raghunadhapuram	130	N.A.	0.51
102	Sithapuram	131	N.A.	2.12
103	Patranthangal	132	N.A.	0.32
104	Panapakam	133	N.A.	2.75
105	Gowripuram Chinnasubba-raju Khandriga	135	N.A.	0.48
106	Siddayyaguntal Khanriga	136	N.A.	0.33
107	Madirajuperundraju Khandriga	137	N.A.	0.15
108	Elavarthimunnalraju Khandriga	138	N.A.	0.24
109	Chirala Gurrappa Khandriga	139	N.A.	0.32
110	Nallur Perumalraju Khandriga	140	N.A.	0.15
111	Ulchirangaraju Khandriga	141	N.A.	0.12
112	Chinthalagunta Khandriga	142	N.A.	0.15
113	Nalluru Venkataraju Khandriga	143	N.A.	0.08
114	Sirugumi	144	N.A.	1.66
115	Veeranaidupalem	145	N.A.	1.15
116	Rajakallarapuram	146	N.A.	0.12
117	Suryanagaram	147	N.A.	0.80
118	Shotriam Bommarajapuram	148	N.A.	0.52
119	Tekkulur	149	N.A.	1.07
120	Arcotkuppam	150	N.A.	0.91
121	Gulur	151	N.A.	2.35
122	Kanjipadi	152	N.A.	2.12
123	Rangapuram	153	N.A.	0.32
124	Singasamudram	161	N.A.	0.22
125	Periakanchinarasimhuni-khandriga	162	N.A.	0.22
126	Veerakaverirajapuram	163	N.A.	1.68
127	Erramashetti Narasimhuni-khandriga	164	N.A.	0.52
128	Kumara Bommarajapuram	165	N.A.	0.09
129	Chengalvapuram Agraharam	166	N.A.	0.30
130	Daranivarahapuram	167	N.A.	0.62
131	Velanjeri	168	N.A.	2.25
132	Srinivasapuram	169	N.A.	0.46
133	Navaloor	170	N.A.	2.21
134	Kunnathur	171	N.A.	0.31
135	Ilupur	172	N.A.	2.17
136	Muddukondapuram	173	N.A.	4.13
137	Sandayatham Anjaneyapuram	175	N.A.	0.23
138	Anjaneyapuram	176	N.A.	0.21
139	Pakala Narayanreddi khandriga	178	N.A.	0.31
140	Rajanagaram	179	N.A.	0.41
141	Tadur	180	N.A.	1.29
142	Talari Thangal	181	N.A.	0.68
143	Errappanaidu Khandriga	182	N.A.	2.14
144	Veerakannellore	183	N.A.	1.79
145	Netterikhandriga	184	N.A.	0.93
146	Makamambapuram	185	N.A.	0.31
147	Narayanapuram	186	N.A.	1.42
148	Kasinadhapuram	187	N.A.	0.65
149	Pattabiramapuram	188	N.A.	0.31
150	Velayudakuppam	189	N.A.	0.15
151	Vinayakapuram	190	N.A.	0.53
152	Kadananagaram	192	N.A.	1.38
153	Yagnapuram	193	N.A.	0.61
154	Janakarajakuppam	194	N.A.	1.02
155	Anandhavallipuram	196	N.A.	0.43
156	Tyagapuram	197	N.A.	1.51
157	Mohinipuram	198	N.A.	1.21
158	Appukondayyakandriga	199	N.A.	1.38
159	Mutyalavaripalle	200	N.A.	1.42
160	Lakshmipuram	201	N.A.	1.31
161	Raghavanaidukuppam	202	N.A.	0.31
162	Ayyavarinaidukhandriga	203	N.A.	0.32
163	Kondapuram	204	N.A.	0.81
164	Ammavarikuppam	205	N.A.	2.27
165	Narayanapuram	206	N.A.	0.71
166	Mosur	207	N.A.	0.81
167	Vanganur	208	N.A.	2.91
168	Krishnakuppam	209	N.A.	2.46
169	Chengalvarayudukhandriga	210	N.A.	0.98
170	Sirigirirajubadrarajukhandriga	211	N.A.	0.70
171	Madurapuram	212	N.A.	0.25
172	Changareddinarayanareddi-khandriga	213	N.A.	0.57
173	Santhana Venugopalapuram	214	N.A.	1.26
174	Koramangalam	215	N.A.	1.33
175	Pratapauddamakarajapuram	216	N.A.	0.28
176	Agoor	217	N.A.	1.21
177	Amruthapuram	218	N.A.	0.57
178	Tiruttani (non-city urban)	219	N.A.	2.39
179	Tiruttani (Rural)	220	N.A.	0.77
180	Meldevadhanam	221	N.A.	0.45
181	Keeldevadhanam	222	N.A.	0.55
182	Ramapuram	223	N.A.	1.12
183	Kaveripuram	226	N.A.	1.39
184	Kandapuram	227	N.A.	1.71
185	Ramakrishnarajupet	228	N.A.	2.21
186	Bhadrarajukhandriga	229	N.A.	1.81
187	Srikrishnapuram	230	N.A.	0.91
188	Thummalcheruvukhandriga	231	N.A.	1.44
189	Maharajapuram	232	N.A.	0.29
190	Akkachikuppam	233	N.A.	0.26
191	Beerakuppam	234	N.A.	1.65
192	Perumalmanyamkhandriga	235	N.A.	0.22
193	Veerakaverirajapuram	236	N.A.	0.19
194	Kanchiguruvarajakhandriga	237	N.A.	4.01
195	Kaverirajupuram	238	N.A.	1.12
196	Kurmavilasapuram	239	N.A.	2.14
197	Devasenapuram	240	N.A.	0.41
198	Mahankalipuram	242	N.A.	1.39
199	Ramajosyulukhandriga	243	N.A.	0.07
200	Balapuram	244	N.A.	1.37
201	Sreekalikapuram	245	N.A.	2.27
202	Chandravilasapurm	246	N.A.	0.81
203	Ramapura Agraharam	247	N.A.	0.83

ANNEXURE TO APPENDIX I—Contd.

Showing the particulars of villages involved in changes of territories included in columns 3 and 6 of Appendix I

Symbol Number	Name of Village	Location Code No. of 1951	Revenue Number	Area (wherever available) in Sq. miles
(1)	(2)	(3)	(4)	(5)
204	Govatsapuram	248	N.A.	0.81
205	Srikrishnapuram	249	N.A.	0.73
206	Velurukrishnamanaidu khandriga	250	N.A.	2.44
207	Lakshminarasimhapuram	251	N.A.	0.53
208	Thondamanatinarayanareddi-khandriga	252	N.A.	0.24
209	Semagalathur	253	N.A.	0.97
210	Cherukumur	254	N.A.	4.05
211	Perumathangal	255	N.A.	1.50
212	Kannikapuram	256	N.A.	0.87
213	Valliyammapuram	257	N.A.	0.40
214	Padmapuram	258	N.A.	1.14
215	Karthikeyapuram	259	N.A.	2.52
216	Perumalthangal	260	N.A.	1.01
217	Ramalingapuram	261	N.A.	0.21
218	Parasapuram	262	N.A.	2.00
219	Venugopalapuram	263	N.A.	1.51
220	Damaneri	266	N.A.	1.51
221	Swethavarahapuram	267	N.A.	0.32
222	Vellathur	268	N.A.	1.19
223	Ammaneri	269	N.A.	1.58
224	Kondapuram	270	N.A.	0.45
225	Venkataperumalrajupuram	272	N.A.	1.38
226	Tirunadharajapuram	275	N.A.	0.31
227	Veeramangalam	277	N.A.	2.01
228	Audivarahapuram	278	N.A.	0.91
229	Mambakkam	279	N.A.	1.88
230	Peddakadambur	280	N.A.	0.57
231	Peddanagapudi	281	N.A.	2.01
232	Devakipuram	282	N.A.	1.14
233	Kesavarajupet	283	N.A.	1.14
234	Bikkasanivengamanaidu khandriga	284	N.A.	0.24
235	Chinnakadambur	285	N.A.	0.57
236	Veeraraghavapuram	286	N.A.	1.52
237	Tiruvelangadu	287	N.A.	2.54
238	Narthavada	288	N.A.	1.12
239	Nayudu Thopu	289	N.A.	0.32
240	Dhanushayapuram	290	N.A.	1.21
241	Vediyangadu	291	N.A.	2.91
242	Devalambapuram Makarajupuram	292	N.A.	1.81
243	Chinnanagapudi	293	N.A.	2.01
244	Erumbi	294	N.A.	2.91
245	Veeranallur	295	N.A.	1.14
246	Ayyaneri	296	N.A.	1.26
247	Palayanur	297	N.A.	2.15
248	Bhagavatha Pattabhi Ramapuram	298	N.A.	1.15
249	Pulavanalluru	299	N.A.	1.12
250	Singarajapuram	300	N.A.	0.69
251	Gopalapuram	301	N.A.	1.81
252	Chinnaramapuram	302	N.A.	0.91
253	Peddaramapuram	303	N.A.	0.93
254	Chanurmallavaram	304	N.A.	1.91
255	Kolcri	305	N.A.	0.97
256	Banapuram	306	N.A.	0.25
257	Rajapadmapuram	308	N.A.	1.25
258	Rajaratnapuram	309	N.A.	1.10
259	Jagirmangalam	310	N.A.	1.15
260	Mylarwada	311	N.A.	1.39
261	Makamambapuram	312	N.A.	1.05
262	Tirumalambapuram	313	N.A.	0.61
263	Parabhayankarapuram	314	N.A.	1.23
264	Meesaragantapuram	315	N.A.	2.08
265	Makamambapuram	316	N.A.	0.30
266	Nilotpalapuram	317	N.A.	0.82
267	Padmapuram	318	N.A.	0.84
268	Paivalasa	319	N.A.	2.39
269	Katarikuppam	320	N.A.	0.51
270	Shotrium Pattabhiramapuram *alias* Chinnamapet	324	N.A.	2.15
271	Tholudavoor	325	N.A.	1.52
272	Marudavallipuram	326	N.A.	2.15
273	Manoor	327	N.A.	1.52
274	Kuppammittakhandiriga	328	N.A.	1.12
275	Harichandrapuram	329	N.A.	1.15
276	Lakshmivilasapuram	330	N.A.	2.53
277	Saunakapuram	331	N.A.	0.31
278	Orathur	332	N.A.	2.15
279	Pakasala	333	N.A.	1.53
280	Japti Shotrium Ramapuram	334	N.A.	1.12
281	Peddakalakattur	335	N.A.	1.75
282	Chinnamandali	336	N.A.	1.11
283	Chitrambakkam	337	N.A.	1.12
284	Kalambakam	338	N.A.	2.52
(3)(i)	**As against symbol No. (2)(i)**			
(3)(ii)	**As against symbol No. (2)(ii)**			
(3)(iii)[1]	Gundlapalli	1	28	3.67
2	Polakala	2	29	7.27
3	Peddasamireddipalle	3	30	0.08
4	Namapalle	4	31	5.55
5	Ayilukrishnareddipalle	5	N.A.	0.12
6	Venkatasamudra Agraharam	6	34	0.18
7	Irala	7	33	5.20
8	Erlampalle	8	35	2.44
9	Morampalle	9	36	2.86
10	Sanganapalle	32	40	0.01
11	Kollapalle	33	39	1.11
12	Kaminayanipalle	34	41	1.85
13	Pullur	35	38	5.88
14	Sarakallu	42	10	9.57
15	Gurukuvaripalle	43	N.A.	3.67
16	Mallakunta	44	109	6.16
17	Muddavaripalle	45	N.A.	3.92
18	Kattakindapalle	46	N.A.	1.56
19	Govindareddipalle	47	N.A.	0.29
20	Gandupalle	48	145	0.02
21	Thodathara	49	N.A.	3.26
22	Cherlopalle	50	17	1.31
23	Vengampalle	51	N.A.	3.79
24	Puthramaddi	52	46	3.91
25	Mudigolam	53	42	7.49
26	Madhavaram	57	N.A.	13.49
27	Thumba	58	N.A.	1.64
28	Kuppam	59	164	2.35
29	Setteri	60	163	6.98
30	Thumpayanapalle	61	N.A.	2.19
31	Chervumundarapalle	62	N.A.	0.02
32	Javvukupalle	63	N.A.	0.01
33	Kondamanayudupallam	64	N.A.	0.01
34	Mittapalle	65	N.A.	0.01
35	Bairuganipalli	66	N.A.	0.01
36	Nallagadu	67	52	1.66
37	Sadakuppam	68	51	1.71
38	Aragonda	69	48.1	4.67
39	Eachaneri	70	47	2.56
40	Paimagham	71	49	2.98
41	Diguvamagham	72	54	1.19
42	Pallecheruvu	73	57	1.17
43	Karakampalle	74	58	1.17

ANNEXURE TO APPENDIX I—Contd.

Showing the particulars of villages involved in changes of territories included in columns 3 and 6 of Appendix I

Symbol Number	Name of Village	Location Code No. of 1951	Revenue Number	Area (wherever available) in Sq. miles
(1)	(2)	(3)	(4)	(5)
44	Kothapalle	75	45	4.69
45	Chigarapalle	76	43	1.93
46	Kanipakkam	77	44	2.82
47	Muttukur	82	53	1.91
48	Mathyam	83	50	2.14
49	Eguvathadakara	84	55	0.64
50	Diguvathadakara	85	56	1.52
51	Puttur	86	60	2.28
52	Tavanampalle	87	59	3.18
53	Utharabrahmanapalle	88	61	2.89
54	Punyasamudram	89	179	1.63
55	Patnam	90	62	7.13
56	Narasimhanapalle	98	N.A.	0.64
57	Nalisettipalle	99	N.A.	1.12
58	Mogili	114	165	7.59
59	Gandlapalle	115	N.A.	0.14
60	Mogilivaripalle	116	N.A.	5.54
61	Kondavaripalle	117	N.A.	1.81
62	Balijapalle	118	N.A.	1.49
63	Gadidhona	119	N.A.	1.35
64	Palamakulapalle	120	N.A.	0.05
65	Bandarlapalle	121	N.A.	0.35
66	Tekumanda	122	166	3.66
67	Keeramanda	123	167	13.45
68	Kamakshampuram	124	N.A.	0.09
69	Guttamidapalle	125	N.A.	1.94
70	Bandladoddi	126	N.A.	3.54
71	Vepanapalle	127	205	10.19
72	Ragimanipenta	128	169	10.33
73	Chandrasekharapuram	129	N.A.	0.77
74	Bezwada Lingannakhandigai	130	N.A.	1.33
75	Eguvakanathalacheruvu	131	N.A.	0.27
76	Vontimitta	132	N.A.	0.56
77	Bodbanda	133	206	2.73
78	Kalbapalle Mogilayya khandiga	134	168	0.04
79	Paleru	135	171	3.59
80	Vadalapodha	136	N.A.	1.85
81	Mukkamareddipalle	137	N.A.	0.04
82	Bandarlapalle	138	N.A.	0.19
83	Venkatagiri	139	172	0.19
84	Tagguvaripalle	140	N.A.	0.76
85	Mothugunta	141	N.A.	3.21
86	Kuridivaripalle	142	N.A.	1.86
87	Settiboyanapalle	143	N.A.	0.09
88	Adareddipalle	144	N.A.	1.61
89	Kothapalle	145	N.A.	0.17
90	Gollapalle	146	170	2.46
91	Nalagampalle	147	174	1.71
92	Thimmajipalle	148	N.A.	1.13
93	Bommaihpalle	149	N.A.	0.47
94	Jambuvaripalle	150	173	2.22
95	Yerrandlapalle	151	N.A.	0.86
96	Mungaramadugupalle	152	N.A.	0.49
97	Danduvaripalle	153	N.A.	0.22
98	Tambuganipalle	154	175	1.60
99	Venkatapuram	155	N.A.	0.94
100	Jilledupalle	156	N.A.	0.81
101	Kallurupalle	157	176	5.54
102	Eddulavaripalle	158	N.A.	0.04
103	Korivivaripalle	159	N.A.	2.53
104	Katappagaripalle	160	N.A.	0.35
105	Mangapuram	161	N.A.	0.08
106	Gundlakattamanchi	162	177	1.64
107	Sankrantipalle	163	N.A.	0.23
108	Karipireddipalle	164	N.A.	0.42
109	Nunegundlapalle	165	N.A.	0.31
110	Mahasamudram	166	178	1.32
111	Beripalle	167	N.A.	0.15
112	Balijapalle	168	N.A.	0.18
113	Mazarakothapalle	169	180	0.77
114	Mazarakandiga	170	N.A.	0.17
115	Budithireddipalle	171	181	3.60
116	Chillagundlapalle	172	N.A.	6.72
117	Mekalaguravayaplle	173	N.A.	0.21
118	Ramapuram	174	N.A.	1.33
119	Kummarapalle	175	N.A.	0.06
120	Kurmayapalle	176	182	0.02
121	Mordhanapalle	177	N.A.	0.56
122	Rellavaripalle	178	N.A.	0.25
123	Madhireddipalle	202	183	0.37
124	Adhikaripalle	203	N.A.	0.23
125	Bommanchenu	204	N.A.	0.09
126	Battukamakshipuram	205	N.A.	0.13
127	Diguvapathapaliem	206	N.A.	0.29
128	Eguvapathapaliem	207	N.A.	0.13
129	Tallamadugu	208	N.A.	0.19
130	Dalvaypalle	209	N.A.	0.34
131	Mangamambapuram Agraharam	210	N.A.	0.92
132	Gollapalle	249	N.A.	0.58
133	Kammapalle	250	N.A.	0.43
134	Chinnareddipalli	251	N.A.	0.29
135	Khandiga	252	N.A.	0.24
136	Mathandapalle	253	N.A.	0.17
137	Boomireddipalle	254	N.A.	3.59
138	Marlabanda	255	N.A.	0.43
139	Kasiralla	258	185	0.64
140	Gollapalle	259	184	0.58
141	Nadimpalle	260	186	1.29
142	Vepanapalle	261	N.A.	1.13
143	Krishnampalle	262	N.A.	0.63
144	Dasarapalle	263	N.A.	3.14
145	Perakur	264	N.A.	1.75

(4) As against symbol number (3)(iii)

(5) (i) 1	Anikara	94	7	3.00
2	Nallapareddiyuru	95	8	0.53
3	Regadadinnepalle	96	9	0.74
4	Chinnagandlappalle	100	26	0.56
5	Krishnapuram	101	27	0.91
6	Ponnepalle	102	N.A.	0.17
7	Matam	103	N.A.	0.61
8	Mattemsanthimpalle	104	29	0.21
9	Rajupet	105	4	2.36
10	Kodithipalle	106	N.A.	0.26
11	Santhur	107	N.A.	0.45
12	Gollapalle	108	N.A.	N.A.
13	Peddur	114	11	2.64
14	Vaddivanikothur	115	N.A.	0.11
15	Chenguballa	116	N.A.	3.08
16	Mottkothur	117	22	N.A.
17	Jonniganur	118	23	N.A.
18	Kenamakulapalle	123	N.A.	1.75
19	Varedepalle	124	N.A.	N.A.
20	Gunjaralapalle	125	19	0.58
21	Nakkanapalle	126	N.A.	0.40
22	Nadimpalle	127	N.A.	0.67
23	Rangapalle	128	N.A.	N.A.
24	Buradasiddanapalle	129	N.A.	N.A.
25	Thumasi	130	68	0.56
26	Chintakampalle	131	20	1.46
27	Sathu	132	13	1.34

ANNEXURE TO APPENDIX I-Contd.

Showing the particulars of villages involved in changes of territories included in columns. 3 and 6 of Appendix I

Symbol Number	Name of Village	Location Code No. of 1951	Revenue Number	Area (wherever available) in Sq. miles
(1)	(2)	(3)	(4)	(5)
28	Kandathimannapalle	133	N.A.	0.26
29	Rallabudugur	134	15	1·37
30	Ramagounipalle	135	N.A.	0.47
31	Setiganikurubur	136	N.A.	0.31
32	Thippanapalle	137	N.A.	0.44
33	Arimuthanapalle	138	66	0.65
34	Dandikuppam	139	31	1.96
35	Chowdampalle	140	64	0.29
36	Ammavaripet	141	33	N.A.
37	Kotur	142	N.A.	0.33
38	Karregouniyur	143	N.A.	0.21
39	Nallaguttapalle	144	N.A.	N.A.
40	Veduruguttapalle	145	N.A.	N.A.
41	Abakaladoddi	146	N.A.	0.91
42	Kothiguttapalle	147	N.A	0.27
43	Peddabommanapalle	148	N.A.	0.23
44	Chinnabommanapalle	149	N.A.	N.A.
45	Hospeta	150	N.A.	0.62
46	Chinnaradoddi	151	N.A.	0.88
47	Gollapalle	152	N.A.	0.44
48	Kadirimuthnapalle	153	63	0.35
49	Vetagirikothur	154	N.A.	0 67
50	Bennampalle	155	N.A.	0.25
51	Reddlapalle	156	62	0.40
52	Kolamadugu	157	57	0.70
53	Chillamanipalle	158	60	N.A.
54	Gollapalledinne	159	58	N.A.
55	Jeeddimanipalle	160	59	N.A.
56	Anchinayanikuppam	161	55	N.A.
57	Donkumanipalle	162	67	0.19
58	Narasimhapalle	163	N.A.	0.23
59	Pakampalle	164	N.A.	0.21
60	Jalliganipalle	165	16	0.39
61	Kanamaladoddi	166	17	N.A.
62	Morasanapalle	167	18	0.21
63	Bouthalamadugugollapalle	168	70	N.A.
64	Killkupadu	169	N.A.	N.A.
65	Kodasinakuppam	170	35	N.A.
66	Ramapuram	171	N.A.	0.19
67	Kavinkereddipalle	172	N.A.	0.23
68	Balaobanapalle	173	36	0.30
69	Vizalapuram	174	49	0.84
70	Unisiganipalle	175	47	1.80
71	Battuvaripalle	176	48	0.17
72	Karamatlagollapalle	177	N.A.	0.45
73	Bisanthan	178	88	0.53
74	Pogurupalle	179	87	2.92
75	Dasimanipalle	180	85	0.67
76	Athinatha	181	89	0.71
77	Anganamalakothur	182	86	0.22
78	Lingapuramdinne	183	84	N.A.
79	Rallakothur	184	N.A.	N.A.
80	Muddanapalle	185	81	0 46
81	Bevanapalle	186	151	2.42
82	Chinnur	187	N.A.	0.32
83	Chigaralapalle	188	N.A.	N.A.
84	Peddur	189	N.A.	2.12
85	Solisettipalle	190	N.A.	0.40
86	Yamaganipalle	191	80	1.08
87	Bandarlapalle	192	N.A.	N.A.
88	Kanamagutaplle	193	N.A.	1.09
89	Papanur	194	N.A.	1.08
90	Jathikarthanapalle	195	N.A.	1.19
91	Peddavadanvada	196	N.A.	2.13
92	Karlagatta	197	78	0.43
93	Cheemanapalle	198	79	1.03
94	Bennayanur	199	75	N.A.
95	Poddur	200	74	0.44
96	Preethichamanur	201	76	N.A.
97	Buddaganur	202	N.A.	N.A.
98	Sannegownipalle	203	72	N.A.
99	Kadirichanapalle	204	N.A.	N.A.
100	Bothulagunta	205	37	N.A.
101	Pullagurlapalle	206	N.A.	N.A.
102	Singasamudram	207	38	2.05
103	Chintamaninatham	208	N.A.	N.A.
104	Veeramala	209	N.A.	2.22
105	Sivaramapuram	210	54	3.75
106	Gollapalle	211	N.A.	0.31
107	Kuppaganur	212	N.A.	0.09
108	Joukupalle	213	52	0.83
109	Kanchanapalle	214	41	1.42
110	Papireddiyur	215	42	N.A.
111	Reddivanipedu	216	40	N.A.
112	Mankireddipalle	217	N.A.	N.A.
113	Kodathanapalle	218	N.A.	1.66
114	Peddagollapalle	219	91	0.52
115	Chinnagollapalle	220	92	1.03
116	Gudichemabugiri	221	94	2.19
117	Peddkurabalapalle	222	44	0.23
118	Balla	223	43	0.75
119	Krishnapuram Dinne	224	45	N.A.
120	Kothapalle	225	N.A.	0.22
121	Ippalavaram	226	N.A.	N.A.
122	Agraharam Dinne	227	N.A.	N.A.
123	Nadipinayanachinnapalle	228	N.A.	0.14
124	Kuppaganipalle	230	N.A.	3.17
125	Agaram	231	96	2.89
126	Kadepalle	232	71	1.82
127	Gudipalle	233	98	0.48
128	Vengapalle	234	109	N.A.
129	Irisiganipalle	235	108	0.54
130	Bijiganipalle	236	111	0.61
131	Gudikothur	237	N.A.	2.30
132	Setipalle	238	114	2.19
133	Boggilipalle	239	117	1.40
134	Samaguttapalle	240	126	1.71
135	Kangundi	241	119	0.83
136	Venkatapuram	242	190	N.A.
137	Malavnikottur	243	99	0.45
138	Kodiganipalle	244	100	0.55
139	Booragalapalle	245	101	0.34
140	Sanganapalle	246	102	2.94
141	Paddaparthakunta	247	104	0.31
142	Kunchibandarapalle	248	N.A.	2.20
143	Kanamanapalle	249	113	1.86
144	Chikatipalle	250	110	0.41
145	Venkatapuram	251	N.A.	0.34
146	Angaralapalle	252	134	0.31
147	Sodganipaliyam	253	135	1.41
148	Dinnepalle	254	136	0.26
149	Maldepallekothur	255	132	0.33
150	Kakinayanichiguralapalle	256	133	0.47
151	Pachaparlle	257	N.A.	0.11
152	Gundlasagram	258	130	0.53
153	Thimminayanapalle	259	137	0.31
154	Chinneanayanipalle	260	N.A.	0.82
155	Kothapalle	261	112	0.22
156	Dalvaikothapalle	262	N.A.	2.09
157	Nakkanapalle	263	131	N.A.
158	Totlaganipalle	264	N.A.	0.33
159	Dasagownipalle	265	121	2.99
160	Guttapalle	266	123	0.40
161	Bairuganipalle	267	127	0.37
162	Kuppam (non-city urban)	268	128	N.A.

ANNEXURE TO APPENDIX I-Contd.

Showing the particulars of villages involved in changes of territories included in columns 3 and 6 of Appendix I

Symbol Number	Name of Village	Location Code No. of 1951	Revenue Number	Area (wherever available) in Sq. miles
(1)	(2)	(3)	(4)	(5)
163	Kuppam (Rural)	269	128	1.19
164	Kamathamur	270	152	1.16
165	Tambiganipalle	271	N.A.	0.68
166	Chandam	272	N.A.	2.70
167	Jarugu	273	139	11.70
168	Krishnadasanpalle	274	145	0.58
169	Yanadipalle	275	146	0.46
170	Rajanam	276	147	1.14
171	Varamanoor	277	148	0.38
172	Matarlapalle	278	N.A.	0.15
173	Chimpagallu	279	N.A.	0.46
174	Vaddagollapalle	280	N.A.	0.08
175	Cheelapalle	281	N.A.	2.08
176	Paramasamudram	282	N.A.	0.82
177	Noolakunta	283	158	3.62
178	Kuttiganipalle	284	157	0.24
179	Kadaripuram	285	N.A.	N.A.
180	Vepanapalle	286	N.A.	N.A.
181	Nimmakampalli	287	160	N.A.
182	Sajjalapalle	288	159	N.A.
183	Gudlanayanipalle	289	143	0.61
184	Urinayanipalle	290	141	0.33
185	Urinayanikothur	291	142	0.21
186	Chinnabangarunatham	292	155	0.28
187	Maravada	293	N.A.	0.58
188	Chinnagopanapalle	294	N.A.	0.44
189	Peddagopanapalle	295	164	0.36
190	Gonugur	296	172	0.84
191	Vendugampalle	297	170	1.40
192	Peddabangarunatham	298	169	1.16
193	Yerrabettaganur	299	N.A.	N.A.
194	Mankaladoddi	300	N.A.	0.43
195	Urlaobhanapalle	301	173	6.67
196	Gutlapanayanapalle	302	149	0.51
197	Marepalle	303	175	0.58
198	Mailiguntu	304	N.A.	N.A.
199	Nadimoor	305	177	5.23
200	Kurmanipalle	306	176	3.29
201	Vasanadu	307	165	0.64
202	Peddabogupalle	308	180	0.51
203	Gowdappanur	309	N.A.	0.22
204	Mulakalapalle	310	168	0.42
205	Mittapalle	311	161	2.94
206	Thimmapuram	312	N.A.	0.30
207	Doobulachinta	313	N.A.	N.A.
208	Dommara Agraharam	314	N.A.	0.43
209	Paipalyam	315	178	2.08
210	Mettakadirinur	316	183	0.41
211	Vanuguttapalle	317	N.A.	1.09
212	Chekkunatham	318	181	0.54
213	Katanayur	319	N.A.	N.A.
214	Thummatapalli	320	N.A.	0.32
215	Advimulakalapalli	321	185	1.12
216	Kammapachellapalli	322	184	N.A.
217	Jampanur	323	N.A.	2.08
218	Chinnaobba	324	186	4.95
219	Mallanur	325	N.A.	5.97
220	Adivibudugur	326	189	10.94
(6) (i)	**As against symbol number (5) (i)**			
(7) (i)	**As against symbol number (1) (ii)**			
(7)(ii)	**As against symbol number (1) (iii)**			
(7)(iii) 1	Padiri	147	10	2.00
(7)(iii) 2	Aroor	150	8	3.00
3	Koonamarajupalyam	151	9	6.00
4	Kalikapuram	152	N.A.	1.75
5	Buchivanatham	153	11	10.05
6	Pannoor	154	13	3.00
7	Jagannathapuram	155	14	3.75
8	Kalimabakkam	156	12	3.00
9	Chavarambakkam	157	7	0.41
10	Kacharavedu	158	N.A.	4.59
11	Elakatoor	159	6	8.04
12	Sriramapuram	173	2	6.40
13	Kavanoor	174	1	6.45
14	Koppeduacharyulu Kandriga	175	3	0.70
15	Keelapudi	176	4	6.38
16	Nindra	177	5	4.90
17	Netteri	178	N.A.	1.73
(7)(iv) 1	Kuthareddi Gollalakuppam	36	N.A.	0.25
(7)(iv) 2	Krishnapuram	37	N.A.	0.24
3	Kothurvenkatapuram	38	16	0.34
4	Agaram	39	26	1.01
5	VijayaraghavapuramAgraharam	40	N.A.	0.61
6	Mangalam	41	17	4.13
7	Kshoorikapuram	42	N.A.	1.81
8	Vijayapuram	43	19	0.61
9	Oranthangal Gollalakuppam	44	N.A.	0.26
10	Thirumalarajapuram Dakshinapu Kandriga	76	N.A.	0.65
11	Kosalanagaram	77	21	2.12
12	Kesava puram	78	N.A.	2.08
13	Patha Arcot	93	20	3.24
14	Thirumalarajupuram Uttarapu Kandriga	94	N.A.	0.81
15	Sreeharipuram	95	23	2.25
16	Maharajapuram	114	22	1.25
17	Illathur	73	18	1.52
18	Dharanivarahapuram	108	N.A.	0.36
19	Gajarajapuram	122	N.A.	0.10
(8) 1	Muddikuppam	1	98	1.25
2	Chekkamadugu	2	97	2.61
3	Anantharajapuram	3	N.A.	1.51
4	Nelavoi	4	N.A.	1.32
5	Vanadurgapuram	62	99	1.21
6	Siddiraju Rangaraju Khandriga	80	101	1.72
7	Simharajapuram	96	N.A.	1.67
8	Balagopalapuram	98	103	1.03
9	Srikaverirajapuram	118	104	1.73
10	Krishnajimmapuram	119	102	1.01
11	Palasamudram	134	105	1.78
12	Kaverirajapuram	154	N.A.	2.02
13	Santhayathamkotha Khandriga	155	N.A.	0.61
14	Amudala	156	108	1.88
15	Ramalingapuram	157	N.A.	0.42
16	Kannikapuram	158	N.A.	0.38
17	Mahadevapuram	159	N.A.	1.23
18	Vengalrajukuppam	160	107	0.71
19	Lakshminarsimhapuram	174	N.A.	1.71
20	Puttur	191	109	1.79
21	Balakrishnapuram	224	N.A.	1.39
22	Ramakrishnapuram	225	110	1.34
23	Narasimhapuram	241	N.A.	0.81
24	Tirumalarajapuram	264	N.A.	0.94

ANNEXURE TO APPENDIX I-Concld.

Showing the particulars of villages involved in changes of territories included in columns 3 and 6 of Appendix I

Symbol Number	Name of Village	Location Code No. of 1951	Revenue Number	Area (wherever available) in Sq. miles
(1)	(2)	(3)	(4)	(5)
25	Allipulagunta	265	N.A.	0.91
26	Mavidimanumula	271	N.A.	0.31
27	Gangamambapuram	273	N.A.	1.01
28	Kodandaramapuram	274	114	0.63
29	Balijakhandriga	276	N.A.	1.01
30	Matavalam	195	106	1.38
31	Javvavaripalli	177	N.A.	0.21

(9) (ii) As against symbol number (7) (iii)

APPENDIX II TO TABLE A-I

Number of villages with a population of 5,000 and over and Towns with a population under 5,000

(Taluks which do not have villages falling in this category are not included in this Appendix)

District/Taluk	Villages with a population of 5,000 and over		
	Number of Villages	Population	Percentage to total Rural population of the District
(1)	(2)	(3)	(4)
CHITTOOR DISTRICT	**16**	**100,113**	**5.91**
Bangarupalem Independent Sub-Taluk	1	5,162	0.31
Madanapalle Taluk	5	30,546	1.80
Vayalpad Taluk	1	5,302	0.31
Chandragiri Taluk	2	13,607	0.80
Satyavedu Taluk	1	6,377	0.38
Puttur Taluk	6	39,119	2.31

NOTE :-There are no towns with population under 5,000 in this district.

APPENDIX III TO TABLE A–I

Houseless and Institutional Population

District/Taluk	Total Rural Urban	Houseless population			Institutional population		
		Persons	Males	Females	Persons	Males	Females
(1)	(2)	(3)	(4)	(5)	(6)	(7)	(8)
CHITTOOR DISTRICT	**T**	**8,800**	**5,326**	**3,474**	**6,379**	**4,829**	**1,550**
	R	**7,367**	**4,302**	**3,065**	**2,391**	**1,874**	**517**
	U	**1,433**	**1,024**	**409**	**3,988**	**2,955**	**1,033**
1 Chittoor Taluk	T	818	452	366	1,036	716	320
	R	679	367	312	83	81	2
	U	139	85	54	953	635	318
2 Bangarupalem Independent Sub-Taluk	T	435	258	177	..	..	..
	R	435	258	177	..	..	..
	U	..	..	..	..	..	..
3 Palmaner Taluk	T	503	276	227	191	61	130
	R	457	250	207	38	..	38
	U	46	26	20	153	61	92
4 Kuppam Independent Sub-Taluk	T	313	171	142	28	28	..
	R	190	102	88	..	..	..
	U	123	69	54	28	28	..
5 Punganur Taluk	T	384	218	166	71	50	21
	R	376	212	164	2	1	1
	U	8	6	2	69	49	20
6 Madanapalle Taluk	T	1,007	536	471	1,281	886	395
	R	984	524	460	492	322	170
	U	23	12	11	789	564	225
7 Vayalpad Taluk	T	721	412	309	235	234	1
	R	611	346	265	205	204	1
	U	110	66	44	30	30	..
8 Chandragiri Taluk	T	1,063	772	291	2,127	1,825	302
	R	273	155	118	856	706	150
	U	790	617	173	1,271	1,119	152
9 Kalahasti Taluk	T	591	362	229	835	567	268
	R	420	239	181	336	257	79
	U	171	123	48	499	310	189
10 Satyavedu Taluk	T	348	207	141	74	65	9
	R	348	207	141	74	65	9
	U	..	..	..	..	..	..
11 Puttur Taluk	T	2,617	1,662	955	501	397	104
	R	2,594	1,642	952	305	238	67
	U	23	20	3	196	159	37

TABLE A-II
VARIATION IN POPULATION DURING SIXTY YEARS (1901-1961)

District	Year	Persons	Decade variation	Percentage decade variation	Males	Females
(1)	(2)	(3)	(4)	(5)	(6)	(7)
CHITTOOR	1901	1,124,261	..	..	570,348	553,913
	1911	1,177,489	+ 53,228	+ 4.73	598,427	579,062
	1921	1,209,752	+ 32,263	+ 2.74	617,644	592,108
	1931	1,331,517	+121,765	+10.07	680,280	651,237
	1941	1,497,778	+166,261	+12.49	767,165	730,613
	1951	1,666,266	+168,488	+11.25	852,635	813,631
	1961	1,914,639	+248,373	+14.91	978,453	936,186

APPENDIX TO TABLE A-II

Statement showing 1951 population according to the Territorial Jurisdiction in 1951, changes in area and population involved in the changes during 1951-61

District/Taluk	Area in 1961		1961 Population	Area in 1951		1951 Population according to Jurisdiction prevailing in 1951	Population in 1951 adjusted to jurisdiction of 1961	Net increase or decrease between cols. 7 & 8
	Sq. miles	Sq. Km.		Sq. miles	Sq. Km.			
(1)	(2)	(3)	(4)	(5)	(6)	(7)	(8)	(9)
CHITTOOR DISTRICT (a)	**5,844.0**	**15,135.9**	**1,914,639**	**5,890.0 (—46.0)**	**15,255.1 (—119.2)**	**1,810,377 (—144,111)**	**1,666,266**	**—144,111**
1 Chittoor Taluk (b)	390.4	1,011.1	229,366	778.0 (—387.6)	2,015.0 (—1,003.9)	340,717 (—135,043)	205,674	—135,043
2 Bangarupalem Ind. Sub-Taluk (c)	313.6	812.2	111,439	.. (+313.6)	.. (+812.2)	.. (+99,254)	99,254	+99,254
3 Palmaner Taluk (d)	409.6	1,060.9	111,207	720.0 (—310.4)	1,864.8 (—803.9)	169,739 (—73,066)	96,673	—73,066
4 Kuppam Ind. Sub-Taluk (e)	292.0	756.3	97,065	.. (+292.0)	.. (+756.3)	.. (+73,861)	73,861	+73,861
5 Punganur Taluk†	665.6	1,723.9	168,850	648.0 (+17.6)	1,678.3 (+ 45.6)	147,398	147,398	..
6 Madanapalle Taluk†	838.4	2,171.5	227,824	836.0 (+2.4)	2,165.2 (+6.3)	197,289	197,289	..
7 Vayalpad Taluk†	792.0	2,051.2	214,119	802.0 (—10.0)	2,077.2 (—26.0)	190,097	190,097	..
8 Chandragiri Taluk†	544.0	1,409.0	200,375	548.0 (—4.0)	1,419.3 (—10.3)	165,198	165,198	..
9 Kalahasti Taluk†	609.6	1,578.9	165,571	615.0 (—5.4)	1,592.9 (—14.0)	136,910	136,910	..
10 Satyavedu Taluk (f)	387.2	1,002.8	142,377	.. (+387.2)	.. (+1,002.8)	.. (+132,474)	132,474	+132,474

APPENDIX TO TABLE A-II—*Concld.*

Statement showing 1951 population according to the Territorial Jurisdiction in 1951, changes in area and population involved in the changes During 1951-'61

District Taluk	Area in 1951		1961 Population	Area in 1951		1951 Population according to Jurisdiction prevailing in 1951	Population in 1951 adjusted to jurisdiction of 1961	Net increase or decrease between cols. 7 & 8
	Sq. miles	Sq. Km.		Sq. miles	Sq. Km.			
(1)	(2)	(3)	(4)	(5)	(6)	(7)	(8)	(9)
11 Puttur Taluk (g)	601.6	1,558.1	246,446	564.0 (+37.6)	1,460.8 (+97.3)	230,088 (—8,650)	221,438	—8,650

(a) (i) 3 villages with an area 0.2 sq. miles of Krishnagiri taluk of Salem district of Madras State merged in the newly constituted Kuppam independent sub-taluk of this district.

(ii) 76 villages with an area 110.3 sq. miles of Tiruvallur taluk of Chingleput district of Madras State merged in the newly constituted Satyavedu taluk of this district.

(iii) 72 villages with an area 110.9 sq. miles of Ponneri taluk of Chingleput district of Madras State merged in the newly constituted Satyavedu taluk of this district.

(iv) 21 villages with an area 29.1 sq. miles and 8 villages with an area 17.1 sq. miles of Chittoor taluk were respectively transferred to Walajahpet and Gudiyattam taluks of North Arcot district of Madras State.

(v) 282 villages, 2 towns and some part of village Vyasapuram with total area 355.7 sq. miles of former Tiruttani taluk transferred to Chingleput district of Madras State.

(vi) 3 villages with an area 7.8 sq. miles of former Tiruttani taluk have been merged in Arkonam taluk of North Arcot district of Madras State.

(vii) Gopalakrishnapuram village with an area 0.3 sq. miles of Puttur taluk transferred to Chingleput district of Madras State.

(viii) A small forest area (area not available) of Palmaner taluk transferred to Tirupattur taluk of North Arcot district of Madras State.

All the above changes (i) to (viii) in the district boundaries were made on 1 April 1960 under Pataskar's Award [Andhra Pradesh and Madras (Alteration of Boundaries) Act, 1959.]

(b) In addition to changes enumerated against symbol (a) (iv) the following changes also took place:—
145 villages with an area 297.3 sq. miles were transferred from this taluk to the newly constituted Bangarupalem independent sub-taluk.

(c) Changes are as enumerated against symbol (b).

(d) In addition to changes enumerated against symbol (a) (viii) the following changes also took place :—
220 villages with an area 292.0 sq. miles were transferred from this taluk to this newly constituted Kuppam independent sub-taluk.

(e) Changes are as enumerated against symbol (a) (i) and (d).

(f) In addition to changes enumerated against symbols (a) (ii) and (a) (iii), the following changes also took place:—

(i) 17 villages with an area 72.2 sq. miles were transferred to this taluk from Puttur taluk.

(ii) 19 villages with an area 23.6 sq. miles were transferred to this taluk from former Tiruttani taluk.

All the above changes in the boundries of this taluk were made on 1 April 1960 under Pataskar's Award [Andhra Pradesh and Madras (Alteration of Boundaries) Act, 1959.]

(g) In addition to changes enumerated against symbols (a) (vii) and (f) (i), the following changes also took place :—

31 villages with an area 37.5 sq. miles were transferred to this taluk from former Tiruttani taluk on, 1 April 1960 under Pataskar's Award [Andhra Pradesh and Madras (Alteration of Boundaries) Act, 1959.]

NOTE:— 1. Area figures given under columns 2 and 5 are as furnished by the State Survey Department and they represent the jurisdictions prevailing in 1961 and 1951 respectively.

2. The figures given in brackets in columns 5 and 6 represent the difference in area between 1951 and 1961 and the figures in brackets in column 7 show the difference in population between the area as per the jurisdiction in 1951 and the present jurisdiction.

3. The difference of area in 1951-61 given under columns 5 and 6 of this Appendix does not agree with the area given in columns 9 and 10 of Appendix I to Table A-I on account of revised computation.

4. The actual change in area as given against symbol in the foot notes for the district and taluk boundaries due to jurisdictional change does not agree with the net increase or decrease in the area figures given under columns 5 and 6 in brackets against the district/taluk. The difference is perhaps due to computational error in the area figures of villages.

5. †Though these taluks have not shown change in population there is change in area due to computational error.

TABLE A-III

VILLAGES CLASSIFIED BY POPULATION

District/Taluk	Total No. of inhabited Villages	Total Rural Population			I—Villages with less than 2,000 Population								
					Less than 200			200—499			500—999		
					No.	Population		No.	Population		No.	Population	
		Persons	Males	Females		Males	Females		Males	Females		Males	Females
(1)	(2)	(3)	(4)	(5)	(6)	(7)	(8)	(9)	(10)	(11)	(12)	(13)	(14)
CHITTOOR DISTRICT	**1,429**	**1,695,038**	**865,110**	**829,928**	**217**	**10,838**	**10,199**	**263**	**44,893**	**43,328**	**291**	**109,228**	**104,850**
1 Chittoor Taluk	116	181,490	92,044	89,446	1	52	25	14	2,597	2,474	18	7,205	7,076
2 Bangarupalem Ind. Sub-Taluk	63	111,439	56,825	54,614	1	10	14	5	922	890	12	4,588	4,379
3 Palmaner Taluk	96	101,342	51,723	49,619	20	1,057	943	12	2,112	1,980	19	7,495	7,249
4 Kuppam Ind. Sub-Taluk	177	87,793	44,257	43,536	45	2,806	2,679	73	12,512	12,317	38	13,865	13,496
5 Punganur Taluk	103	155,044	79,071	75,973	..	..	..	3	558	542	23	9,107	8,638
6 Madanapalle Taluk	104	203,438	105,048	98,390	12	573	545	6	925	835	14	4,708	4,509
7 Vayalpad Taluk	123	206,103	106,205	99,898	5	173	172	10	1,596	1,523	28	10,971	10,217
8 Chandragiri Taluk	85	138,545	71,063	67,482	4	100	89	7	1,098	1,075	13	5,090	4,897
9 Kalahasti Taluk	339	139,111	71,198	67,913	118	5,383	5,083	111	18,552	17,840	86	31,024	29,562
10 Satyavedu Taluk	111	142,377	71,985	70,392	10	656	628	15	2,842	2,709	24	9,329	9,043
11 Puttur Taluk	112	228,356	115,691	112,665	1	28	21	7	1,179	1,143	16	5,846	5,784

District/Taluk	I—Villages with less than 2,000 population—*Concld.*			II—Villages with a population of 2,000—9,999						III—Villages with a population of 10,000 and above		
	1,000—1,999			2,000—4,999			5,000—9,999			10,000 and above		
	No.	Population		No.	Population		No.	Population		No.	Population	
		Males	Females		Males	Females		Males	Females		Males	Females
(1)	(15)	(16)	(17)	(18)	(19)	(20)	(21)	(22)	(23)	(24)	(25)	(26)
CHITTOOR DISTRICT	**397**	**293,252**	**282,035**	**245**	**355,531**	**340,771**	**15**	**46,338**	**43,748**	**1**	**5,030**	**4,997**
1 Chittoor Taluk	54	39,961	38,909	29	42,229	40,962	..	..	..	..	..	..
2 Bangarupalem Ind. Sub-Taluk	23	18,191	17,419	21	30,496	29,368	1	2,618	2,544	..	..	..
3 Palmaner Taluk	27	19,051	18,271	18	22,008	21,176	..	..	..	..	..	..
4 Kuppam Ind. Sub-Taluk	18	11,642	11,584	3	3,432	3,460	..	..	..	..	..	..
5 Punganur Taluk	56	40,630	39,120	21	28,776	27,673	..	..	..	..	..	..
6 Madanapalle Taluk	32	25,196	23,386	35	57,880	54,335	5	15,766	14,780	..	..	..
7 Vayalpad Taluk	42	30,996	29,443	37	59,684	56,026	1	2,785	2,517	..	..	..
8 Chandragiri Taluk	40	30,168	28,406	19	27,666	26,349	2	6,941	6,666	..	..	..
9 Kalahasti Taluk	22	13,823	13,036	2	2,416	2,392	..	..	..	..	..	..
10 Satyavedu Taluk	40	29,774	29,120	21	26,197	25,702	1	3,187	3,190	..	..	..
11 Puttur Taluk	43	33,820	33,341	39	54,747	53,328	5	15,041	14,051	1	5,030	4,997

TABLE A-IV

TOWNS CLASSIFIED BY POPULATION IN 1961 WITH VARIATION SINCE 1941

Name of Town (1)	Status of Town (2)	Name of Taluk (3)	Year (4)	Area in Sq. miles (5)	Area in Sq. Km. (6)	Persons (7)	Decade variation (8)	Percentage decade variation (9)	Males (10)	Females (11)
				CLASS—III (20,000 — 49,999) 4 Towns						
Chittoor	M.	Chittoor	1941	..	..	27,835	..	..	13,832	14,003
			1951	..	..	38,894	+11,059	+39.73	19,519	19,375
			1961	3.59	9.30	47,876	+8,982	+23.09	24,432	23,444
Tirupati	M.	Chandragiri	1941	..	..	20,143	..	..	9,981	10,162
			1951	..	..	25,207	+5,064	+25.14	12,793	12,414
			1961	1.70	4.40	35,845	+10,638	+42.20	19,230	16,615
Kalahasti	M.	Kalahasti	1941	..	..	14,704	..	..	7,346	7,358
			1951	..	..	17,921	+3,217	+21.88	8,912	9,009
			1961	7.30	18.91	26,460	+8,539	+47.65	13,352	13,108
Madanapalle	P.	Madanapalle	1941	..	..	11,898	..	..	6,150	5,748
			1951	..	..	16,142	+4,244	+35.67	8,559	7,583
			1961	1.77	4.58	24,386	+8,244	+51.07	12,764	11,622
				CLASS—IV (10,000 — 19,999) 3 Towns						
*Pakala	P.	Chandragiri	1951	..	..	4,408	..	..	2,209	2,199
			1961	11.87	30.74	14,482	+10,074	+228.54	7,452	7,030
Punganur	P.	Punganur	1941	..	..	9,610	..	..	4,874	4,736
			1951	..	..	11,284	+1,674	+17.42	5,583	5,701
			1961	10.06	26.06	13,806	+2,522	+22.35	6,923	6,883
*Puttur	P.	Puttur	1951	..	..	7,989	..	..	4,053	3,936
			1961	2.00	5.18	10,078	+2,089	+26.15	5,115	4,963
				CLASS—V (5,000 — 9,999) 6 Towns						
Palmaner	P.	Palmaner	1941	..	..	5,298	..	..	2,612	2,686
			1951	..	..	6,884	+1,586	+29.94	3,508	3,376
			1961	6.13	15.88	9,865	+2,981	+43.30	4,951	4,914
Kuppam	P.	Kuppam	1941	..	..	5,377	..	..	2,651	2,726
			1951	..	..	6,516	+1,139	+21.18	3,294	3,222
			1961	1.57	4.07	9,272	+2,756	+42.30	4,729	4,543
*Vayalapad	P.	Vayalapad	1951	..	..	6,048	..	..	3,181	2,867
			1961	8.97	23.23	8,016	+1,968	+32.54	4,178	3,838
*Nagari	P.	Puttur	1951	..	..	6,567	..	..	3,219	3,348
			1961	1.17	3.03	8,012	+1,445	+22.00	4,073	3,939
*Renigunta	P.	Chandragiri	1951	..	..	3,345	..	..	1,662	1,683
			1961	0.59	1.53	5,942	+2,597	+77.64	3,096	2,846
Tirumalai	P.	do.	1961	1.25	3.24	5,561	..	..	3,048	2,513

NOTE :—1. Towns treated as such for the first time in 1951 Census and which continue as towns in 1961 Census are printed with an asterisk (*) on the left side.

2. Towns treated as such for the first time in 1961 Census are printed in italics.

3. The following abbreviations have been used for the status of a town:— M: Municipality, P: Panchayat

APPENDIX TO TABLE A-IV

Statement showing the constituent Villages of each of the Towns at 1961 Census

Name of Taluk	Name of Town	Area in Sq. miles at 1961 Census	Fully included villages with Location Code Nos. assigned at 1961 Census			Partly included villages with Location Code Nos. assigned at 1961 Census		
			Location Code No.	Name of village	Area in Sq.miles	Location Code No.	Name of village	Area in Sq.miles
(1)	(2)	(3)	(4)	(5)	(6)	(7)	(8)	(9)
CHITTOOR	Chittoor	3.59				42	Timmasamudram	0.13
						43	Mangasamudram	0.02
						44	Chittoor	1.56
						47	Iruvaram	0.54
						48	Greamspet	0.70
						49	Gandlapalle	0.61
						50	Kattamanchi	0.03
PALMANER	Palmaner	6.13				25	Palmaner	6.13
KUPPAM (I. S. T.)	Kuppam	1.57	128	Kuppam	1.20	127	Byrunganipalle	0.37
PUNGANUR	Punganur	10.06				51	Melupatla	4.37
						63	Punganur	5.69
MADANAPALLE	Madanapalle	1.77	93	Kammapalle	N.A.	89	Madanapalle	N.A.
			94	Bandameeda Kammapalle	N.A.			
VAYALPAD	Vayalpad	8.97	46	Vayalpad	8.97			
CHANDRAGIRI	Tirupati	1.70				63A	Tirupati	1.70
do.	Tirumalai	1.25	63B	Tirumalai	1.25			
do.	Renigunta	0.59				69	Karakambadi	0.28
						74	Thukkivakkam	0.31
do.	Pakala	11.87	25	Pakala	11.87			
KALAHASTI	Kalahasti	7.30	203	Ardhalamitta Putturu	2.00			
			324	Panagallu	1.25			
			331	Mangalapalle Venkatrayudu-kandriga	0.11			
			332	Kalahasti	3.94			
PUTTUR	Puttur	2.00	30	Puttur	2.00			
do.	Nagari	1.17				93	Nagari	1.17

EXPLANATORY NOTE

B-SERIES

ECONOMIC TABLES

The Economic Tables for the 1961 Census are based on the principal work of a person and the concept of dependency has been abandoned altogether for economic classification. The entire population has been divided into the following nine categories of workers, for broad economic classification based on the National Classification of Industries adopted by the Government and the Non-Workers being shown as a separate category.

I Working as Cultivator

II Working as Agricultural Labourer

III Working in Mining, Quarrying, Livestock, Forestry, Fishing, Hunting and Plantations, Orchards and Allied activities

IV Working at Household Industry

V Working in Manufacturing other than Household Industry

VI Working in Construction

VII Working in Trade and Commerce

VIII Working in Transport, Storage and Communications

IX Working in Other Services

X Non-Workers

The following seventeen Economic Tables, nine of which relate to the General Population and the remaining eight relating to a 20% sample of Households, have been prepared at the present Census.

(i) General Economic Tables

B-I Workers and Non-Workers classified by sex and broad Age-groups

B-II Workers and Non-Workers in cities, town-groups and towns arranged territorially classified by sex and broad Age-groups

B-III *Part A*-Industrial Classification of Workers and Non-Workers by educational levels in *Urban areas only*

Part B-Industrial Classification of Workers and Non-Workers by educational levels in *Rural areas only*

B-IV *Part A*-Industrial Classification by sex and class of Worker of persons at work at Household Industry

Part B-Industrial Classification by sex and class of Worker of persons at work in Non-Household Industry, Trade, Business, Profession or Service

Part C-Industrial Classification by sex and Divisions, Major Groups and Minor Groups of persons at work other than Cultivation

B-V Occupational Classification by sex of persons at work other than Cultivation

B-VI Occupational Divisions of persons at work other than Cultivation classified by sex, broad Age-groups and educational levels in *Urban areas only*

B-VII *Part A*-Persons working principally (i) as Cultivators (ii) as Agricultural Labourers or (iii) at Household Industry classified by sex and by secondary work (i) at Household Industry (ii) as Cultivator or (iii) as Agricultural labourer

Part B-Industrial Classification by sex of persons working in Non-Household Industry, Trade, Business, Profession or Service who are also engaged in Household Industry

B-VIII *Part A*-Persons unemployed aged 15 and above by sex, broad Age-groups and educational levels in *Urban areas only*

Part B-Persons unemployed aged 15 and above by sex and educational levels in *Rural areas only*

B-IX Persons not at work classified by sex, broad Age-groups and type of activity

(ii) Household Economic Tables

B-X Sample Households (i) engaged neither in Cultivation nor in Household Industry (ii) engaged either in Cultivation or in Household Industry but not in both and (iii) engaged both in Cultivation and Household Industry

B-XI Sample Households engaged in Cultivation classified by interest in land and size of land cultivated

B-XII Sample Households engaged in Cultivation only classified by size of land cultivated, and number of family workers and hired workers

B-XIII Sample Households engaged both in Cultivation and Household Industry, showing size of land cultivated classified by principal Household Industry

B-XIV *Part A* Households classified by Major Groups of principal Household Industry and number of persons engaged

Part B Households classified by Minor Groups of principal Household Industry

B-XV Sample Households engaged both in Cultivation and Household Industry classified by size of land

B-XVI Sample principal Household Industry classified by period of working and total number of workers engaged in Household Industry

B-XVII Sample Households classified by (i) number of male and female members by size of Households and (ii) engagement (a) neither in Cultivation nor in Household Industry (b) in Household Industry only and (c) in Cultivation Sub-Classified by size of land Cultivated

Out of the above seventeen Tables only Tables B-I, B-III, B-IV Part C, B-V, B-VII, B-VIIIand B - IX pertaining to Chittoor District are reproduced in this Hand Book.

The Household Economic Tables which are a special feature of this Census and which are prepared on the basis of a 20% sample of the returns in the Household Schedules filled up at the time of enumeration are published in a separate volume entitled "Census of India 1961–Vol. II Andhra Pradesh—Part III-Household Economic Tables" and may be referred to.

The working population in each of the nine categories of workers and the non-working population is divided by broad Age-groups *viz.*, 0-14, 15-34, 35-59, 60+and Age not stated, in some of these Economic Tables

TABLE B-I—WORKERS AND NON-WORKERS CLASSIFIED BY SEX AND BROAD AGE - GROUPS

This Table is prepared separately for Total, Rural and Urban population and is a summary Economic Table for the entire district. It gives the distribution of the population by sex among the nine Industrial Categories of Workers and also Non-Workers by the four broad Age-groups 0-14, 15-34, 35-59 and 60 + years. This is the basic Economic Table and the Age-groups correspond to the different stages of life which have special significance with reference to capacity to work *viz.*, children, young persons, middle aged persons and elderly persons. The classification of non-working population is made in other succeeding Tables.

This Table is prepared on the basis of the principal work of a person irrespective of the fact that the person may not be self supporting from the income derived by that work. In the case of persons who are engaged in more than one work, which are also productive activities, the principal work is taken as that one which has been declared by the person himself as the work on which he spends the longest time and not necessarily the work from which he derives the largest income. Thus the stress is on the concept of work and not income or dependency. The following explanation makes it clear as to who is treated as a Worker.

Workers

All persons who were engaged in some productive work during any of the 15 days preceding the day on which enumerated, irrespective of the fact whether they derive income or not, are treated as Workers. In respect of seasonal work like Cultivation, Livestock, Household Industry *etc.*, if the person had some regular work for more than one hour a day throughout the greater part of the working season, he is recorded as a Worker. Persons temporarily incapacitated from work at the time of Census enumeration due to illness or other cause are also treated as Workers. An undertrial prisoner in prison during the Census enumeration is also treated as worker if he did some productive work before he was apprehended. Convicts in a prison or long term inmates of hospitals or mental institutions, are not, however, treated as Workers. Persons under training as apprentices with or without wages are recorded as Workers. Family Workers *i. e.*, who do not directly derive any income but attend to work along with other members of the family are treated as Workers. An adult woman who is engaged mainly in household duties and in no other economically productive work *i.e.*, a housewife, is not, however, treated as a Worker. Work includes not only actual work but also effective supervision. A public or social service worker who is actually engaged in public service activity or

political activity is taken as a Worker. Thus all workers in any branch of productive work are netted as Workers.

Non-Workers

All persons who are not workers *i.e.*, those falling under the following categories are treated as Non-Workers :

(i) Full time students or children attending schools and who do no other work;

(ii) Persons engaged in unpaid home duties such as housewife;

(iii) Any dependant including an infant or child not attending school or a person permanently disabled from work because of illness or old age;

(iv) A retired person who is not employed again, a rentier or royalty receiver or any other person of independent means for securing which he does not have to work and who does no other work;

(v) Beggars, vagrants or independent women without indication of source of income and others with unspecified source of existence;

(vi) A convict in jail or an inmate of a penal, mental or charitable institution;

(vii) Unemployed persons seeking employment for the first time;

(viii) Persons employed before but now out of employment.

TABLE B III—INDUSTRIAL CLASSIFICATION OF WORKERS AND NON-WORKERS BY EDUCATIONAL LEVELS

This Table is divided into two parts. *Part A* relates to Urban areas and *Part B* relates to Rural areas. In this Table each of the nine categories of Workers and also the Non-Workers is classified by different educational levels.

In *Part A* which relates to Urban areas only, the data are given for all the Urban areas of the district put together by the following educational levels.

Illiterate

Literate (without educational level)

Primary or Junior Basic

Matriculation or Higher Secondary

Technical diploma not equal to degree

Non-Technical diploma not equal to degree

University degree or Post-graduate degree other than technical degree

Technical degree or diploma equal to degree or Post-graduate degree

Engineering

Medicine

Agriculture

Veterinary and Dairying

Technology

Teaching

Others

In *Part B* the data which relate to Rural areas only are given for the district, followed by taluks by the following educational levels.

Illiterate

Literate (without eductional level)

Primary or Junior Basic

Matriculation and above

"Literate" is a person who can, with understanding both read and write. He should be able to read any matter in print or manuscript and also be able to write a simple letter. A person who can neither read nor write or can merely read and cannot write is considered as illiterate. All children aged 4 years and below are treated as illiterates. The test for education is that the person should have passed a recognised written examination or examinations as proof of the educational level attained. The highest examination passed is taken as the level of education.

TABLE B-IV—INDUSTRIAL CLASSIFICATION BY SEX AND CLASS OF WORKER OF PERSONS AT WORK OTHER THAN CULTIVATION

This Table is divided into three parts.

Part A shows Industrial classification by sex and class of worker of persons at work at Household Industry for Total, Rural and Urban Population. The data are shown first for the Division followed by Major Groups in the order laid down in the Indian Standard Industrial Classification under that Division.

Part B shows the Industrial Classification by sex and class of worker of persons at work in Non-Household Industry, Trade, Business, Profession or Service for the Total and Urban population. In this part also the data are presented first for the Division

followed by the Major Groups in the order laid down in the Indian Standard Industrial Classification.

Part C shows the Industrial Classification by sex and Divisions, Major Groups and Minor Groups of persons at work other than cultivation for Total and Urban population of the district. The data are presented first for the Divisions followed by Major Groups in the order laid down in the Indian Standard Industrial Classification. Under each Major Group the corresponding Minor Groups are shown.

Only Part C is reproduced in this Hand book. Minor Groups having less than 1% of workers of the respective Division (0.5% in the case of Division 2 & 3) are not shown in this Table, but shown in the Appendix to this Table.

"*Household Industry*" is an industry conducted by the head of the household himself and/or mainly by members of the household at home or within the village in the Rural areas and only at home in Urban areas. The industry should not be run on the scale of a registered factory and should relate to production, processing, servicing, repairing or making and selling of goods.

An "*Employer*" is a person who has to employ other persons in order to perform the work. Such a person is not only responsible for his own personal work but also for giving work to others. But a person who employs domestic servants for household duties or has subordinates under him in an office where he is employed by others, is not an employer, even if he has the power to employ another person in his office on behalf of his own employer or employers.

An "*Employee*" is a person who usually works under some other person for salary or wages in cash or kind, Persons who are employed as managers, superintendents, agents, etc., and in that capacity employ or control other workers on behalf of their own employers are not regarded as employers.

A "*Single Worker*" is a person who works by himself but not as Head of household in a Household Industry. He is not employed by any one else and in his turn does not employ anybody else, not even members of his household except casually. Single workers also include persons who works in joint partnership with one or several persons hiring no employees, and also a member of a Producers' Co-operative. Each one of the partners or members of such Producers' Co-operatives is recorded as a "Single Worker".

A "*Family Worker*" is a member who works, without receiving wages in cash or kind, in an Industry, Business or Trade conducted mainly by members of the family and ordinarily does at least one hour of work everyday during the working season. Such an Industry, whether run at home or away from home in town or village and even away from village in the Rural area should ordinarily be in the nature of a recognised partnership, joint stock company or registered factory. Members of a family include those drawn from beyond the limits of the household by ties of blood or marriage. The family worker may not be entitled to a share of the profits in the work of the business carried on either by the person or Head of the Household or other relative. Members of the household who help solely in household duties are not treated as family workers.

Note:— In respect of Household Industry, by the very nature of the participation of the workers in a household Industry all the four categories of workers are not recognised. Only the "employees" if any in a Household Industry are categorised as such. The rest are clubbed together as "others"

TABLE B-V–OCCUPATIONAL CLASSIFICATION BY SEX OF PERSONS AT WORK OTHER THAN CULTIVATION

This Table shows, for the Total and Urban Population, the Occupational Classification of persons working in Non-Agricultural occupations. The data are presented first for the Division followed by the Occupational Groups in the order of the National Classification of Occupations. Under each Group the detailed Occupational Families are shown. Occupational Families, accounting for less than 1% of the Workers of the respective Division (less than 0.5% in case of Families under Division 7-8) are not given in this Table but shown in the Appendix to this Table. The particulars for the district are given down to the Occupational Family, while the talukwise particulars are given upto Division level ony.

The Occupational Classification given in this table is quite distinct from the Industrial Classification presented in Table B-IV Part-C. Occupational Classification relates to the actual work a person does irrespective of the Industry in which he is engaged. eg., a person who is a clerical worker for Occupational Classification may be connected with Industry, Trade or Service. Conversely in the same Industrial Category there may be persons following different Occupations as, technicians, managerial

workers, clerical workers, watch and ward etc. Therefore in this table under each Occupational Division, Group and Family the broad Industrial Category of the worker is also given.

TABLE B- VII — *Part A* PERSONS WORKING PRINCIPALLY (i) AS CULTIVATORS (ii) AS AGRICULTURAL LABOURERS OR (iii) AT HOUSEHOLD INDUSTRY CLASSIFIED BY SEX AND BY SECONDARY WORK (i) AT HOUSEHOLD INDUSTRY (ii) AS CULTIVATOR OR (iii) AS AGRICULTURAL LABOURER

Part-B INDUSTRIAL CLASSIFICATION BY SEX OF PERSONS WORKING IN NON-HOUSEHOLD INDUSTRY, TRADE, BUSINESS, PROFESSION OR SERVICE WHO ARE ALSO ENGAGED IN HOUSEHOLD INDUSTRY

This Table is divided into two parts:

Part A shows the persons working principally as Cultivator or as Agricultural Labourer or at Household Industry and who have secondary work in the other two alternatives from among Household Industry or Cultivation or Agricultural Labour. The data for the district are given for Total, Rural and Urban population by Industrial Divisions and Major Groups. For the taluk, however, the particulars are given for Rural population and by Divisions only.

Part B shows the persons working principally in Non-Household Industry, Trade, Business, Profession or Service and also engaged at Household Industry as secondary work by Industrial Divisions and Major Groups. The data for the district are presented for the Total, Rural and Urban population by Divisions followed by the Major Groups of that Division. The talukwise data are presented for Rural population by Industrial Divisions only.

TABLE B-VIII — PERSONS UNEMPLOYED AGED 15 AND ABOVE BY SEX AND EDUCATIONAL LEVELS

This Table shows the distribution of persons unemployed aged 15 and above by sex and educational levels for Urban and Rural areas separately in two parts.

In *Part A*, which relates to the Urban areas, the unemloyed have been sub-divided into two classes, *viz.*, (i) Persons seeking employment for the first time (ii) Persons employed before but now out of employment and seeking employment. The data are given by broad Age-groups and by educational levels. The first class of unemployed are divided into the Age-groups 15-19, 20-24, 25-29, 30-34, 35+ and Age not stated and the second class into Age-groups 15-19, 20-24, 25-34, 35-44, 45-59, 60+ and Age not stated.

Part B relates to Rural areas. The data in this part are given talukwise by educational levels. The data in this Table are not, however, given by Age-groups.

TABLE B - IX—PERSONS NOT AT WORK CLASSIFIED BY SEX, BROAD AGE-GROUPS AND TYPE OF ACTIVITY

This Table shows for the Total, Rural and Urban populations, the persons not at work classified by sex, broad Age-groups and type of activity. The Non-Workers are divided into eight categories according to their activities *viz.*, (i) Fulltime students; (ii) those attending only to Household duties; (iii) Dependants, infants and disabled; (iv) Retired persons, Rentiers or persons of independent means (v) Beggars, vagrants etc.; (vi) Inmates of penal, mental and charitable institutions; (vii) Persons seeking employment for the first time; and (viii) persons employed before but now out of employment and seeking work according to their activities. These eight categories are based on the recommendations of the United Nations. This Table provides information about those who have an income without working, about housewives, about school going children, besides other types of non-working population. The data for the district are presented for Total, Rural and Urban population. The talukwise data are, however, presented for the Rural population only.

A total number of 7 males and 2 females have been returned as fulltime students in the Age-group 35-59 in this district. These elderly persons might be pursuing advanced studies in religion such as Christian missionary trainees, or in Vedas, Music or other Fine Arts etc., and hence classified as full time students.

A complete classification list giving the description of the Divisions, Major Groups and Minor Groups is given below for guidance. In the Tables

B-IV Part C and B-VII Part B only the number of the Division, Major Group or Minor Group is shown. The description of the Industry, Business, or Service concerned can be found from the list below.

STANDARD INDUSTRIAL CLASSIFICATION

This classification groups the industries into

9 Divisions

45 Major Groups

343 Minor Groups

The Divisions and Major Groups with their Code Numbers are listed below.

Divisions

0 *AGRICULTURE, LIVESTOCK, FORESTRY, FISHING AND HUNTING*

1 *MINING AND QUARRYING*

2 & 3 *MANUFACTURING*

4 *CONSTRUCTION*

5 *ELECTRICITY, GAS, WATER AND SANITARY SERVICES*

6 *TRADE AND COMMERCE*

7 *TRANSPORT, STORAGE AND COMMUNICATIONS*

8 *SERVICES*

9 *ACTIVITIES NOT ADEQUATELY DESCRIBED*

Major Groups

DIVISION 0 — AGRICULTURE, LIVESTOCK, FORESTRY, FISHING AND HUNTING

00 Field produce and Plantation crops
01 Plantation crops
02 Forestry and Logging
03 Fishing
04 Livestock and Hunting

DIVISION 1—MINING AND QUARRYING

10 Mining and Quarrying

DIVISION 2 & 3—MANUFACTURING

20 Foodstuffs
21 Beverages
22 Tobacco products
23 Textile—Cotton
24 Textile—Jute
25 Textile—Wool
26 Textile—Silk
27 Textile—Miscellaneous
28 Manufacture of Wood and Wooden products
29 Paper and Paper products
30 Printing and Publishing
31 Leather and Leather products
32 Rubber, Petroleum and Coal Products
33 Chemicals and Chemical products
34-35 Non-Metallic Mineral products other than Petroleum and Coal
36 Basic Metals and their products except Machinery and Transport equipment
37 Machinery (all kinds other than Transport) and Electrical equipment
38 Transport Equipment
39 Miscellaneous Manufacturing Industries

DIVISION 4—CONSTRUCTION

40 Construction

DIVISION 5—ELECTRICITY, GAS, WATER AND SANITARY SERVICES

50 Electricity and Gas
51 Water supply and Sanitary services

DIVISION 6—TRADE AND COMMERCE

60-63 Wholesale Trade
64-68 Retail Trade
69 Trade and Commerce Miscellaneous

DIVISION 7—TRANSPORT, STORAGE AND COMMUNICATIONS

70-71 Transport
72 Storage and Warehousing
73 Communications

DIVISION 8—SERVICES

80 Public Services
81 Educational and Scientific Services
82 Medical and Health Services
83 Religious and Welfare Services
84 Legal Services
85 Business Services
86 Community Services and Trade and Labour Associations
87 Recreation Services
88 Personal Services
89 Services (not elsewhere classified)

DIVISION9—ACTIVITIES NOT ADEQUATELY DESCRIBED

90 Activities unspecified and not adequately described.

Classification and Code numbers at the 3 digit level in respect of Minor Groups are given below

Standard Industrial Classification showing the Divisions, Major Groups and Minor Groups

Major Group (Code)	Description	*Minor Group (Code)*
	DIVISION 0—AGRICULTURE, LIVESTOCK, FORESTRY, FISHING AND HUNTING	
00	Field Produce and Plantation crops	
	Production of cereal crops (including Bengal gram) such as rice, wheat, jowar, bajra, maize	*000*
	Production of pulses, such as arhar, moong, masur, urd, khesari, other Gram	*001*
	Production of raw jute and kindred fibre crops	*002*
	Production of raw cotton and kindred fibre crops	*003*
	Production of oilseeds, sugarcane and other cash crops	*004*
	Production of other crops (including vegetables) not covered above	*005*
	Production of fruits and nuts in plantation, vines and orchards	*006*
	Production of wood, bamboo, cane reeds, thatching grass etc.	*007*
	Production of juice by tapping palms	*008*
	Production of other agricultural produce (including fruits and nuts not covered by code number 006 and flowers) not covered above	*009*
01	Plantation Crops	
	Production of tea in plantation	*010*
	Production of coffee in plantation	*011*
	Production of rubber in plantation	*012*
	Production of tobacco in plantation	*013*
	Production of ganja, cinchona, opium	*014*
	Production of other plantation crops not covered above	*015*
02	Forestry and Logging	
	Planting, replanting and conservation of forests	*020*
	Felling and cutting of trees and transportation of logs	*021*
	Preparation of timber	*022*
	Production of fuel including charcoal by exploitation of forest	*023*
	Production of fodder by exploitation of forests	*024*
	Production of gums, resins, lac, barks, herbs, wild fruits and leaves by the exploitation of forests	*025*
	Production and gathering of other forest products not covered above	*026*
03	Fishing	
	Production of fish by fishing in sea	*030*
	Production of fish by fishing in inland waters including the operation of fish farms and fish hatcheries	*031*
	Production of pearls, conch, shells, sponges by gathering or lifting from sea, river, pond	*032*
04	Livestock and hunting	
	Production and rearing of livestock (large heads only) mainly for milk and animal power such as cow, buffalo, goat	*040*
	Rearing of sheep and production of wool	*041*
	Rearing and production of other animals (mainly for slaughter) such as pig	*042*

Major Group (Code)	Description	Minor Group (Code)
	04 Livestock and hunting — *Concld.*	
	Production of ducks, hens and other small birds, eggs by rearing and poultry farming	*043*
	Rearing of bees for the production of honey, wax and collection of honey	*044*
	Rearing of silk worms and production cocoons and raw silk	*045*
	Rearing of other small animals and insects	*046*
	Trapping of animals or games propagation	*047*
	Production of other animal husbandry products such as skin, bone, ivory and teeth	*048*
	DIVISION 1—MINING AND QUARRYING	
	10 Mining and Quarrying	
	Mining of coal	*100*
	Mining of iron ores	*101*
	Mining of gold and silver ores	*102*
	Mining of manganese	*103*
	Mining of mica	*104*
	Mining of other non-ferrous metallic ores	*105*
	Mining of crude petroleum and natural gas	*106*
	Quarrying of stone (including slate), clay, sand, gravel, limestone	*107*
	Mining of chemical earth such as soda ash	*108*
	Mining and quarrying of non-metallic products not classified above such as precious and semiprecious stones, asbestos, gypsum, sulphur, asphalt	*109*
	DIVISION 2 & 3—MANUFACTURING	
	20 Foodstuffs	
	Production of rice, atta, flour etc., by milling, dehusking and processing of crops and food-grains	*200*
	Production of sugar and syrup from sugarcane in mills	*201*
	Production of indigenous sugar, gur from sugarcane or palm juice and production of candy	*202*
	Production of fruit products such as jam, jelly, sauce and canning and preservation of fruits	*203*
	Slaughtering, preservation of meat and fish and canning of fish	*204*
	Production of bread, biscuits, cake and other bakery products	*205*
	Production of butter, ghee, cheese and othes dairy products	*206*
	Production of edible fats and oils (other than hydrogenated oil)	*207*
	Production of hydrogenated oils (Vanaspati)	*208*
	Production of other food products such as sweetmeat and condiments, muri, murki, chira, khoi, cocoa, chocolate, toffee, lozenge	*209*
	21 Beverages	
	Production of distilled spirits, wines, liquor from alcoholic malt, fruits and malts in distillery and brewery	*210*
	Production of country liquor	*211*
	Production of indigenous liquor such as toddy, liquor from mahua, palm juice	*212*
	Production of other liquors not covered above	*213*
	Production of aerated and mineral water	*214*
	Production of ice	*215*
	Production of ice cream	*216*
	Processing of tea in factories	*217*
	Processing of coffee in curing works	*218*
	Production of other beverages	*219*
	22 Tobacco Products	
	Manufacture of bidi	*220*
	Manufacture of cigars and cheroots	*221*
	Manufacture of cigarette and cigarette tobacco	*222*
	Manufacture of hookah tobacco	*223*
	Manufacture of snuff	*224*
	Manufacture of jerda and other chewing tobacco	*225*
	Manufacture of other tobacco product	*226*

Major Group (Code)	Description	Minor Group (Code)
23	Textile—Cotton	
	Cotton ginning, cleaning, pressing and baling	230
	Cotton spinning (other than in mills)	231
	Cotton spinning and weaving in mills	232
	Cotton dyeing, bleaching	233
	Cotton weaving in power looms	234
	Cotton weaving in handlooms	235
	Manufacturing of khadi textile in handlooms	236
	Printing of cotton textile	237
	Manufacturing of cotton nets	238
	Manufacturing of cotton, cordage, rope and twine	239
24	Textile—Jute	
	Jute pressing and baling	240
	Jute spinning and weaving	241
	Dyeing and bleaching of jute	242
	Printing of jute textile	243
	Manufacture of other products like rope, cordage from jute and similar fibre such as hemp, mesta	244
25	Textile—Wool	
	Wool baling and pressing	250
	Wool cleaning and processing (scouring)	251
	Wool spinning and weaving in mills	252
	Wool spinning other than in mills	253
	Wool weaving in power loom	254
	Wool weaving in handloom	255
	Embroidery and art work in woollen textiles	256
26	Textile—Silk	
	Spinning and weaving of silk textile in mills	260
	Dyeing and bleaching of silk	261
	Spinning of silk other than in mills	262
	Weaving of silk textile by power loom	263
	Weaving of silk textile by handloom	264
	Printing of silk textile	265
	Manufacture of silk cordage, rope and twine	266
27	Textile—Miscellaneous	
	Manufacture of carpet and all other similar type of textile products	270
	Manufacture of hosiery and other knitted fabrics and garments	271
	Embroidery and making of crepe lace and fringes	272
	Making of textile garments including raincoats and headgear	273
	Manufacture of made up textile goods except wearing apparel such as curtains, pillow cases, bedding materials, mattress, textile bags	274
	Manufacture of waterproof textile products such as oil cloth, tarpaulin	275
	Manufacture and recovery of all types of fibres for purposes of padding, wadding and upholstery filling	276
	Manufacture of coir and coir products	277
	Manufacture of umbrellas	278
	Processing and manufacture of textile products not covered above	279
28	Manufacture of Wood and Wooden Products	
	Sawing and planing of wood	280
	Manufacture of wooden furniture and fixtures	281
	Manufacture of structural wooden goods (including treated timber)such as beams, posts, doors, windows	282
	Manufacture of wooden industrial goods other than transport equipment such as bobbin and similar equipment and fixtures	283
	Manufacture of other wooden products such as utensils, toys, artwares	284
	Manufacture of veneer and plywood	285
	Manufacture of plywood products such as tea chest	286
	Manufacture of boxes and packing cases other than plywood	287
	Manufacture of materials from cork, bamboo, cane, leaves and other allied products	288
	Manufacture of other wood and allied products not covered above	289

Major Group (Code)	Description	Minor Group (Code)
29	Paper and Paper Products	
	Manufacture of pulp from wood, rags, wastepaper and other fibres and the conversion of such pulp into any kind of paper and paper board in mill	290
	Manufacture of pulp from wood, rags, wastepaper and other fibres and the conversion of such pulp into any kind of paper and paper board handmade	291
	Manufacture of products, such as paper bags, boxes, cards, envelopes and moulded pulp goods, from paper, paper board and pulp	292
30	Printing and Publishing	
	Printing and publishing of newspapers and periodicals	300
	Printing and publishing of books	301
	All other types of printing including lithography, engraving, etching, block making and other work connected with printing industry	302
	All types of binding, stitching, sizing and other allied work connected with binding industry	303
31	Leather and Leather Products	
	Currying, tanning and finishing of hides and skins and preparation of finished leather	310
	Manufacture of shoes and other leather footwear	311
	Manufacture of clothing and wearing apparel (except footwear) made of leather and fur	312
	Manufacture of leather products (except those covered by code Nos. 311, 312) such as leather upholstery, suitcases, pocket books, cigarette and key cases, purses, saddlery, whip and other articles	313
	Repair of shoes and other leather footwear	314
	Repair of all other leather products except footwear	315
32	Rubber, Petroleum and Coal Products	
	Manufacture of tyres and tubes	320
	Manufacture of rubber footwear	321
	Manufacture of rubber goods used for industrial purpose	322
	Manufacture of all kinds of other rubber products from natural or synthetic rubber including rubber raincoat	323
	Production of petroleum, kerosene and other petroleum products in petroleum refineries	324
	Production of coaltar and coke in coke oven	325
	Manufacture of other coal and coaltar products not covered elsewhere	326
33	Chemicals and Chemical Products	
	Manufacture of basic industrial chemicals such as acids, alkalis and their salts not elsewhere specified	330
	Manufacture of dyes, paints, colours and varnishes	331
	Manufacture of fertilizers	332
	Manufacture of ammunition, explosives and fire works	333
	Manufacture of matches	334
	Manufacture of medicines, pharmaceutical preparations, perfumes, cosmetics and other toilet preparations except soap	335
	Manufacture of soap and other washing and cleaning compounds	336
	Manufacture of turpentine, synthetic, resin, and plastic products and materials (including synthetic rubber)	337
	Manufacture of common salt	338
	Manufacture of other chemicals and chemical products not covered above (including inedible oils and fats)	339
34–35	Non-metallic Mineral Products other than Petroleum and Coal	
	Manufacture of structural clay products such as bricks, tiles	340

Major Group (Code)	Description	Minor Group (Code)
34-35	Non-metallic Mineral Products etc.—*Concld.*	
	Manufacture of cement and cement products	341
	Manufacture of lime	342
	Manufacture of structural stone goods, stone dressing and stone crushing	343
	Manufacture of stonewares, other than images	344
	Manufacture of stone images	345
	Manufacture of plaster of paris and its products	346
	Manufacture of asbestos products	347
	Manufacture of mica products	348
	Manufacture of earthenware and earthen pottery	350
	Manufacture of chinaware and crockery	351
	Manufacture of porcelain and its products	352
	Manufacture of glass bangles and beads	353
	Manufacture of glass apparatus	354
	Manufacture of earthen image, busts and statues	355
	Manufacture of earthen toys and artwares except those covered by Code No. 355	356
	Manufacture of glass and glass products except potical and photographic lenses and glass products covered above	357
	Manufacture of other non-metallic mineral products not elsewhere specified	359
36	Basic Metals and their Products except Machinery and Transport Equipment	
	Manufacture of iron and steel including smelting, refining, rolling, conversion into basic forms such as billets, blooms, tubes, rods	360
	Manufacture including smelting, refining of non-ferrous metals and alloys in basic forms	361
36	Basic Metals and their Products except Machinery and Transport Equipment—*Concld.*	
	Manufacture of armaments	362
	Manufacture of structural steel products such as joist, rail, sheet, plate	363
	Manufacture of iron and steel furniture	364
	Manufacture of brass and bell metal products	365
	Manufacture of aluminium products	366
	Manufacture of metal products (other than of iron brass, bell metal and aluminium) such as tin can	367
	Enamelling, galvanising, plating (including electroplating) polishing and welding of metal products	368
	Manufacture of sundry hardwares such as G. I. pipe, wire net, bolt, screw, bucket, cutlery (This will also include the manufacture of sundry ferrous engineering products done by jobbing engineering concerns which cannot be classified in major groups 36, 37, 38 and 39)	369
37	Machinery (All kinds other than Transport) and Electrical Equipment	
	Manufacture and assembling of machinery (other than electrical) except textile machinery	370
	Manufacture and assembling of prime mover and boilers, other than electrical equipment such as diesel engines, road rollers, tractors	371
	Manufacture of machine tools	372
	Manufacture of textile machinery and accessories	373
	Manufacture of heavy electrical machinery and equipment such as motors, generators, transformers	374
	Manufacture of electric lamps and fans	375
	Manufacture of insulated wires and cables	376
	Manufacture of all kinds of battery	377
	Manufacture of electronic equipment such as radio, microphone	378

Major Group (Code)	Description	Minor Group (Code)
37	Machinery (All kinds other than Transport) and Electrical Equipment—*Concld.*	
	Manufacture of electric machinery and apparatus, appliances not specified above	*379*
38	Transport equipment	
	Manufacture, assembling and repairing of locomotives	*380*
	Manufacture of wagons, coaches, tramways and other rail road equipment other than that covered by code No. 363	*381*
	Manufacture and assembling of motor vehicles of all types (excepting motor engines)	*382*
	Manufacture of motor vehicles engines parts and accessories	*383*
	Repairing and servicing of motor vehicles	*384*
	Manufacture of bicycles and tricycles and accessories such as saddle, seat frame, gear	*385*
	Building and repairing of water transport equipment such as ships, boats and manufacture of marine engines	*386*
	Manufacture and repair of air transport equipment including aeroplanes, aero-engines	*387*
	Repairing of bicycles and tricycles	*388*
	Manufacture of other transport equipment not covered above such as animal drawn and hand-drawn vehicles	*389*
39	Miscellaneous Manufacturing Industries	
	Manufacture of optical instruments and lenses, opthalmic goods and photographic equipment and supplies	*390*
	Manufacture of scientific, medical and surgical instruments and equipment and supplies	*391*
	Assembling and repairing of watches and clocks	*392*
39	Miscellaneous Manufacturing Industries—*Concld.*	
	Manufacture of jewellery, silverware and wares using gold and other precious metals	*393*
	Manufacture and tuning of musical instruments	*394*
	Manufacture of stationery articles not covered elsewhere such as pencil, penholder, fountain pen	*395*
	Manufacture of sports goods	*396*
	Manufacture and repair work of goods not assignable to any other group	*399*
	DIVISION 4—CONSTRUCTION	
40	Construction	
	Construction and maintenance of buildings including erection, flooring, decorative constructions, electrical and sanitary installations	*400*
	Construction and maintenance of roads, railways, bridges, tunnels	*401*
	Construction and maintenance of telegraph and telephone lines	*402*
	Construction and maintenance of waterways and water reservoirs such as bund embankments, dam, canal, tank, tubewells, wells	*403*
	DIVISION 5—ELECTRICITY, GAS, WATER AND SANITARY SERVICES	
50	Electricity and Gas	
	Generation and transmission of electric energy	*500*
	Distribution of electric energy	*501*
	Manufacture of gas in gas works and distribution to domestic and industrial consumers	*502*
51	Water Supply and Sanitary Services	
	Collection, purification and distribution of water to domestic and industrial consumers	*510*
	Garbage and sewage disposal, operation of drainage system and all other types of work connected with public health and sanitation	*511*

Major Group (Code)	Description	Minor Group (Code)
DIVISION 6—TRADE AND COMMERCE		
60–63	Wholesale Trade	
	Wholesale trading in cereals and pulses	*600*
	Wholesale trading in vegetables, fruits, sugar, spices, oil, fish, dairy products, eggs, poultry and other food stuff (not covered elsewhere).	*601*
	Wholesale trading in all kinds of fabrics, and textile products such as garments, hessian, gunny bag, silk and woollen yarn, shirtings, suitings, hosiery products	*602*
	Wholesale trading in beverages, such as tea (leaf), coffee (seed and powder), aerated water	*603*
	Wholesale trading in intoxicants such as wines, liquors	*604*
	Wholesale trading in other intoxicants such as opium, ganja, etc.	*605*
	Wholesale trading in tobacco, bidi, cigarettes and other tobacco products	*606*
	Wholesale trading in animals	*607*
	Wholesale trading in straw and fodder	*608*
	Wholesale trading in medicines and chemicals	*610*
	Wholesale trading in fuel and lighting products such as coke, coal, kerosene, candle	*611*
	Wholesale trading in toilets, perfumery and cosmetics	*612*
	Wholesale trading in metal, porcelain and glass utensils, crockery, chinaware	*613*
	Wholesale trading in wooden, steel and other metallic furniture and fittings	*614*
	Wholesale trading in footwear	*615*
	Wholesale trading in tyres, tubes and allied rubber products	*616*
	Wholesale trading in petrol, mobil oil and allied products	*617*
	Wholesale trading in other household equipment not covered above	*618*
	Wholesale trading in bricks, tiles and other building materials	*620*
	Wholesale trading in wood, bamboo, cane, thatches and similar products	*621*
60–63	Wholesale Trade—*Concld.*	
	Wholesale trading in paper and other stationery goods	*630*
	Wholesale trading in agricultural and industrial machinery equipment and tools and appliances other than electrical	*631*
	Wholesale trading in electrical machinery and equipment like motor, battery, electric fan, bulb	*632*
	Wholesale trading in all kinds of transport and storage equipment	*633*
	Wholesale trading in skins, leather and fur	*634*
	Wholesale trading in clocks, eye glasses, frames	*635*
	Wholesale trading in hardware and sanitary equipment	*636*
	Wholesale trading in scientific, medical and surgical instruments	*637*
	Wholesale trading in precious metals and stones, gold and silverwares and jewellery	*638*
	Wholesale trading in all goods not covered above	*639*
64–68	Retail Trade	
	Retail trading in cereals, pulses, vegetables, fruits, sugar, spices, oil, fish, dairy products, eggs, poultry	*640*
	Retail trading in beverages such as tea (leaf), coffee (seed and powder), aerated water	*641*
	Retail trading in intoxicants such as wines, liquors	*642*
	Retail trading in other intoxicants such as opium, ganja, etc.	*643*
	Retail trading in tobacco, bidi, cigarettes and other tobacco products	*644*
	Retail trading in fuel such as coke, coal, firewood and kerosene	*645*
	Retail trading in food stuffs like sweetmeat, condiments, cakes, biscuits, etc.	*646*
	Retail trading in animals	*647*
	Retail trading in straw and fodder	*648*

Major Group (Code)	Description	*Minor Group (Code)*
64–68	Retail Trade—*Contd.*	
	Retail trading in fibres, yarns, dhoti, saree, readymade garments of cotton, wool, silk and other textiles and hosiery products; (this includes retail trading in piecegoods of cotton, wool, silk and other textiles)	*650*
	Retail trading in toilet goods, perfumes and cosmetics	*651*
	Retail trading in medicines and chemicals	*652*
	Retail trading in footwear, head-gear such as hat, umbrella, shoes and chappals	*653*
	Retail trading in tyres, tubes and allied rubber products	*654*
	Retail trading in petrol, mobil oil and allied products	*655*
	Retail trading in wooden, steel and other metallic furniture and fittings	*660*
	Retail trading in stationery goods and paper	*661*
	Retail trading in metal, porcelain and glass utensils	*662*
	Retail trading in earthenware and earthen toys	*663*
	Retail trading in other household equipment not covered above	*664*
	Retail trading in bricks, tiles and other building materials	*670*
	Retail trading in hardware and sanitary equipment	*671*
	Retail trading in wood, bamboo cane, bark and thatches	*672*
	Retail trading in other building materials	*673*
	Retail trading in agricultural and industrial machinery equipment, tools and appliances	*680*
	Retail trading in transport and storage equipments	*681*
	Retail trading in electrical goods like electric fan, bulb, etc.	*682*

Major Group (Code)	Description	*Minor Group (Code)*
64-68	Retail Trade—*Concld.*	
	Retail trading in skins, leather and furs and their products excluding footwear and head-gear	*683*
	Retail trading in clock and watch, eye glass, frame	*684*
	Retail trading in scientific, medical and surgical instruments	*685*
	Retail trading in precious stones and jewellery	*686*
	Retail trading in musical instruments gramophone record, pictures and paintings including curio dealing	*687*
	Book-selling	*688*
	Retail trading in goods unspecified	*689*
69	Trade and Commerce Miscellaneous	
	Importing and exporting of goods and commodities	*690*
	Real estate and properties	*691*
	Stocks, shares and futures	*692*
	Providents and insurances	*693*
	Money lending (indigenous)	*694*
	Banking and similar type of financial operation	*695*
	Auctioneering	*696*
	Distribution of motion pictures	*697*
	All other activities connected with trade and commerce not covered above, including hiring out of durable goods such as electric fan, microphone, rickshaw, etc.	*699*
	DIVISION 7–TRANSPORT, STORAGE AND COMMUNICATIONS	
70-71	Transport	
	Transporting by railways	*700*
	Transporting by tramway and bus service	*701*
	Transporting by motor vehicles (other than omnibus)	*702*
	Transporting by road through other means of transport such as hackney carriage, bullock cart, ekka	*703*
	Animal transporting by animals such as horse, elephant, mule, camel	*704*

Major Group (Code)	Description	Minor Group (Code)
70–71	Transport—*Concld.*	
	Transporting by man such as carrying of luggage, hand cart driving, rickshaw pulling, cycle rickshaw driving	705
	Transporting by boat, steamer, ferry etc. by river, canal	706
	Transporting by boat, steamer, ship, cargo boat by sea or ocean	707
	Transporting by air	708
	Transporting by other means not covered above	709
	Services incidental to transport such as packing, carting travel agency	710
72	Storage and Ware Housing	
	Operation of storage such as warehouses	720
	Operation of storage such as cold storage	721
	Operation of storage of other type	722
73	Communications	
	Postal, telegraphic, wireless and signal communications	730
	Telephone communication	731
	Information and broadcasting	732
	DIVISION 8—SERVICES	
80	Public Services (This does not include Govt., Quasi Govt. or local body activities, other than administrative, in such fields as transport, communication, information and broadcasting, education and scientific services, health, industries, production, construction, marketing and operation of financial institution each of which is classified in the appropriate industry groups)	
	Public Services in Union and State army including territorial corps and volunteer corps	800
80	Public Services—*Concld.*	
	Public service in Navy	801
	Public service in Air Force	802
	Public service in Police	803
	Public service in administrative departments and offices of Central Government	804
	Public service in administrative departments and offices of quasi-government organisation, municipalities, local boards, etc.	805
	Public services in administrative departments and offices of State Governments	809
81	Educational and Scientific Services	
	Educational services such as those rendered by technical colleges, technical schools and similar technical and vocational institutions	810
	Educational services such as those rendered by colleges, schools and similar other institutions of non-technical type	811
	Scientific services and research institutions not capable of classification under any individual group	812
82	Medical and Health Services	
	Public health and medical services rendered by organisations and individuals such as by hospitals, sanatoria, nursing homes, maternity and child welfare clinic as also by hakimi, unani, ayurvedic, allopathic and homeopathic practitioners	820
	Veterinary services rendered by organisations and individuals	821
83	Religious and Welfare Services	
	Religious services rendered by religious organisations and their establishments maintained for worship or promotion of religious activities; this includes missions, ashrams and other allied organisations	830

Major Group (Code)	Description	*Minor Group (Code)*
83	Religious and Welfare Services—*Concld.*	
	Religious and allied services rendered by pandit, priest, preceptor, fakir, monk	*831*
	Welfare services rendered by organisations operating on a non-profit basis for the promotion of welfare of the community such as relief societies, red-cross organisation for the collection and allocation of contributions for charity	*832*
84	Legal Services	
	Legal services rendered by barrister, advocate, solicitor, mukteer, pleader, mukurie, munshi	*840*
	Matrimonial services rendered by organisations and individuals	*841*
85	Business Services	
	Engineering services rendered by professional organisations or individuals	*850*
	Business services rendered by organisation of accountants, auditors, bookkeepers or like individuals	*851*
	Business services rendered by professional organsisations or individuals such as those of advertising and publicity agencies	*852*
	Business services rendered by professional organisations or individuals such as of those rendered by news-agency, newspaper correspondent, columnist, journalists, editors, authors	*853*
86	Community Services and Trade and Labour Associations	
	Services rendered by trade associations, chambers of commerce, trade unions and similar other organisations	*860*
86	Community Services and Trade and Labour Associations—*Concld.*	
	Services rendered by civic, social, cultural, political and fraternal organisations such as rate payers association, club, library	*861*
	Community services such as those rendered by public libraries, museums, botanical and zoological gardens etc.	*862*
87	Recreation Services	
	Production of motion picture and allied services such as processing editing, etc.	*870*
	Recreation services rendered by cinema houses by exhibition of motion pictures	*871*
	Recreation services rendered by organisations and individuals such as those of theatres, opera companies, ballet and dancing parties, musicians, exhibitions, circus, carnivals	*872*
	Recreation services rendered by indoor and outdoor sports by organisations and individuals including horse, motor etc., racing	*873*
88	Personal Services	
	Services rendered to households such as those by domestic servants, cooks	*880*
	Services rendered to households such as those by governess, tutor, private secretary	*881*
	Services rendered by hotels, boarding houses, eating houses, cafes, restaurants and similar other organisations to provide lodging and boarding facilities	*882*

Major Group (Code)	Description	*Minor Group (Code)*
88	Personal Services—*Concld.*	
	Laundry services rendered by organisations and individuals, this includes all types of cleaning, dyeing, bleaching, dry cleaning, services . . .	*883*
	Hair dressing, other services rendered by organisation and individuals such as those by barber, hairdressing saloon and beauty shops . .	*884*
	Services rendered by portrait and commercial photographic studios .	*885*
89	Services (not elsewhere classified)	
	Services rendered by organisations or individuals not elsewhere classified	*890*
	DIVISION 9—ACTIVITIES NOT ADEQUATELY DESCRIBED	
90	*Activities unspecified and not adequately described including activities of such individuals who fail to provide sufficient information about their industrial affiliation to enable them to be classified . . . .*	*900*

TABLE B-I

WORKERS AND NON-WORKERS CLASSIFIED BY SEX AND BROAD AGE-GROUPS

District	Total Rural Urban	Age-group	Total Population			WORKERS							
						Total Workers (I—IX)		I As Cultivator		II As Agricultural Labourer		III In Mining, Quarrying, Livestock, Forestry, Fishing, Hunting and Plantations, Orchards and Allied activities	
			Persons	Males	Females	Males	Females	Males	Females	Males	Females	Males	Females
(1)	(2)	(3)	(4)	(5)	(6)	(7)	(8)	(9)	(10)	(11)	(12)	(13)	(14)
CHITTOOR DISTRICT	Total	Total	1,914,639	978,453	936,186	624,238	400,914	331,466	213,113	121,783	130,581	2,376	808
		0-14	733,809	369,810	363,999	56,236	41,450	23,262	19,522	11,031	11,126	215	105
		15-34	609,795	303,878	305,917	284,571	201,840	147,211	109,827	59,527	68,716	909	402
		35-59	444,943	239,927	205,016	234,862	140,217	130,082	75,081	44,035	45,327	1,039	280
		60+	125,927	64,744	61,183	48,523	17,381	30,889	8,670	7,183	5,404	211	21
		Age not stated	165	94	71	46	26	22	13	7	8	2	..
	Rural	Total	1,695,038	865,110	829,928	563,568	380,492	325,460	210,239	118,096	126,097	1,725	614
		0-14	649,534	327,102	322,432	53,547	39,833	23,067	19,369	10,805	10,856	116	82
		15-34	533,658	264,411	269,247	253,989	192,308	144,716	108,452	57,632	66,336	661	313
		35-59	397,619	214,434	183,185	210,843	132,007	127,513	73,872	42,675	43,670	791	202
		60+	114,095	59,087	55,008	45,148	16,320	30,143	8,533	6,977	5,227	155	17
		Age not stated	132	76	56	41	24	21	13	7	8	2	..
	Urban	Total	219,601	113,343	106,258	60,670	20,422	6,006	2,874	3,687	4,484	651	194
		0-14	84,275	42,708	41,567	2,689	1,617	195	153	226	270	99	23
		15-34	76,137	39,467	36,670	30,582	9,532	2,495	1,375	1,895	2,380	248	89
		35-59	47,324	25,493	21,831	24,019	8,210	2,569	1,209	1,360	1,657	248	78
		60+	11,832	5,657	6,175	3,375	1,061	746	137	206	177	56	4
		Age not stated	33	18	15	5	2	1	..	..	..	..	..

TABLE B-I—*Concld.*

WORKERS AND NON-WORKERS CLASSIFIED BY SEX AND BROAD AGE-GROUPS

District	Total Rural Urban	Age-group	WORKERS—*Concld.*													
			IV At Household Industry		V In Manufacturing other than Household Industry		VI In Construction		VII In Trade and Commerce		VIII In Transport, Storage and Communications		IX In Other Services		X Non-Workers	
			Males	Females	Males	Females	Males	Females	Males	Females	Males	Females	Males	Females	Males	Females
(1)	(2)	(3)	(15)	(16)	(17)	(18)	(19)	(20)	(21)	(22)	(23)	(24)	(25)	(26)	(27)	(28)
CHITTOOR DISTRICT	**Total**	**Total**	**71,243**	**31,902**	**11,277**	**1,098**	**7,646**	**1,626**	**22,941**	**6,335**	**8,998**	**100**	**46,508**	**15,351**	**354,215**	**535,272**
		0-14	18,437	8,929	653	92	269	172	648	151	63	1	1,658	1,352	313,574	322,549
		15-34	28,483	11,696	6,382	542	3,958	1,040	10,140	1,853	4,975	49	22,986	7,715	19,307	104,077
		35-59	19,482	9,581	3,818	414	3,103	391	10,220	3,465	3,774	49	19,309	5,629	5,065	64,799
		60+	4,835	1,695	424	50	316	23	1,932	865	183	1	2,550	652	16,221	43,802
		Age not stated	6	1	..	..	..	..	1	1	3	..	5	3	48	45
	Rural	**Total**	**63,057**	**25,475**	**4,983**	**613**	**5,783**	**1,470**	**13,017**	**4,846**	**2,665**	**30**	**28,782**	**11,108**	**301,542**	**449,436**
		0-14	17,560	8,074	197	54	210	160	307	113	13	1	1,272	1,124	273,555	282,599
		15-34	24,536	8,801	2,774	346	3,088	967	5,489	1,393	1,464	13	13,529	5,687	10,422	76,939
		35-59	16,643	7,246	1,799	190	2,288	324	5,996	2,654	1,122	16	12,016	3,833	3,591	51,178
		60+	4,312	1,354	213	23	197	19	1,225	685	65	..	1,861	462	13,939	38,688
		Age not stated	6	..	..	..	..	..	..	1	1	..	4	2	35	32
	Urban	**Total**	**8,186**	**6,427**	**6,294**	**485**	**1,863**	**156**	**9,924**	**1,489**	**6,333**	**70**	**17,726**	**4,243**	**52,673**	**85,836**
		0-14	877	855	456	38	59	12	341	38	50	..	386	228	40,019	39,950
		15-34	3,947	2,895	3,608	196	870	73	4,651	460	3,511	36	9,357	2,028	8,885	27,138
		35-59	2,839	2,335	2,019	224	815	67	4,224	811	2,652	33	7,293	1,796	1,474	13,621
		60+	523	341	211	27	119	4	707	180	118	1	689	190	2,282	5,114
		Age not stated	..	1	..	..	..	..	1	..	2	..	1	1	13	13

TABLE B-III Part A

INDUSTRIAL CLASSIFICATION OF WORKERS AND NON-WORKERS BY EDUCATIONAL LEVELS

IN URBAN AREAS ONLY

Educational levels	Total Population of Workers and Non-Workers			WORKERS							
				I		II		III In Mining, Quarrying, Livestock, Forestry, Fishing, Hunting and Plantations, Orchards and Allied activities		IV	
				As Cultivator		As Agricultural Labourer				At Household Industry	
	Persons	Males	Females	Males	Females	Males	Females	Males	Females	Males	Females
(1)	(2)	(3)	(4)	(5)	(6)	(7)	(8)	(9)	(10)	(11)	(12)
				CHITTOOR DISTRICT							
TOTAL	**219,601**	**113,343**	**106,258**	**6,006**	**2,874**	**3,687**	**4,484**	**651**	**194**	**8,186**	**6,427**
Illiterates	120,274	47,147	73,127	2,878	2,614	3,050	4,378	452	181	3,364	5,411
Literate (without educational level)	37,789	22,951	14,838	1,518	162	342	59	89	10	2,819	609
Primary or Junior Basic	45,949	29,793	16,156	1,278	93	295	47	79	2	1,937	399
Matriculation or Higher Secondary	12,940	11,073	1,867	263	4	..	..	25	..	61	8
Technical diploma not equal to degree ..	129	118	11	..	..	..	..	..	..	..	..
Non-technical diploma not equal to degree ..	429	371	58	48	..	..	..	3	1	4	..
University degree or Post-graduate degree other than technical degree ..	1,725	1,581	144	19	1	..	..	3	..	1	..
Technical degree or diploma equal to degree or Post-graduate degree	366	309	57	2	..	..	..	..	..	..	..
Engineering	78	77	1	2	..	..	..	..	..	..	..
Medicine	59	45	14	..	..	..	..	..	..	..	..
Agriculture	35	35	..	..	..	..	..	..	..	..	..
Veterinary and Dairying	42	42	..	..	..	..	..	..	..	..	..
Technology	1	1	..	..	..	..	..	..	..	..	..
Teaching	150	108	42	..	..	..	..	..	..	..	..
Others	1	1	..	..	..	..	..	..	..	..	..

TABLE B-III Part A—*Concld.*

INDUSTRIAL CLASSIFICATION OF WORKERS AND NON-WORKERS BY EDUCATIONAL LEVELS

IN URBAN AREAS ONLY

Educational levels	WORKERS—*Concld.*											
	V In Manufacturing other than Household Industry		VI In Construction		VII In Trade and Commerce		VIII In Transport, Storage and Communications		IX In Other Services		X Non-Workers	
	Males	Females	Males	Females	Males	Females	Males	Females	Males	Females	Males	Females
(1)	(13)	(14)	(15)	(16)	(17)	(18)	(19)	(20)	(21)	(22)	(23)	(24)
					CHITTOOR DISTRICT—*Concld.*							
Total	6,294	485	1,863	156	9,924	1,489	6,333	70	17,726	4,243	52,673	85,836
Illiterate	1,987	379	814	149	1,950	1,306	1,525	57	4,237	3,137	26,890	55,515
Literate (without educational level)	1,643	61	530	3	2,901	113	1,288	2	3,071	173	8,750	13,646
Primary or Junior Basic	2,247	41	405	3	3,865	65	2,455	7	5,202	467	12,030	15,032
Matriculation or Higher Secondary	335	4	85	1	973	3	991	4	3,913	321	4,427	1,522
Technical diploma not equal to degree ..	..	..	4	..	5	..	5	..	82	11	22	..
Non-technical diploma not equal to degree ..	42	..	7	..	130	2	..	..	66	44	62	11
University degree or Post-graduate degree other than technical degree	40	..	6	..	91	..	69	..	890	37	462	106
Technical degree or diploma equal to degree or Post-graduate degree	..	..	12	..	..	..	..	..	265	53	30	4
Engineering	..	..	12	..	..	..	..	..	50	1	13	..
Medicine	..	..	..	..	..	..	..	..	42	10	3	4
Agriculture	..	..	..	..	..	..	..	..	35	..	..	..
Veterinary and Dairying	..	..	..	..	..	..	..	..	41	..	1	..
Technology	..	..	..	..	..	..	..	..	1	..	..	..
Teaching	..	..	..	..	..	..	..	..	95	42	13	..
Others	..	..	..	..	..	..	..	..	1	..	..	..

TABLE B–III Part B

INDUSTRIAL CLASSIFICATION OF WORKERS AND NON-WORKERS BY EDUCATIONAL LEVELS

IN RURAL AREAS ONLY

Educational levels	Total Population of Workers and Non-Workers			Workers							
				I		II		III In Mining, Quarrying, Livestock, Forestry, Fishing, Hunting and Plantations, Orchards and Allied activities.		IV	
				As Cultivator		As Agricutural Labourer				At Household Industry	
	Persons	Males	Females	Males	Females	Males	Females	Males	Females	Males	Females
(1)	(2)	(3)	(4)	(5)	(6)	(7)	(8)	(9)	(10)	(11)	(12)
CHITTOOR DISTRICT											
Total	**1,695,038**	**865,110**	**829,928**	**325,460**	**210,239**	**118,096**	**126,097**	**1,725**	**614**	**63,057**	**25,475**
Illiterate	1,393,485	622,338	771,147	214,125	201,843	105,535	124,686	1,353	599	43,014	23,920
Literate (without educational level)	198,465	158,391	40,074	78,929	6,215	9,607	1,034	281	12	13,790	1,074
Primary or Junior Basic	91,891	74,018	17,873	29,920	2,167	2,931	375	79	3	6,187	474
Matriculation and above	11,197	10,363	834	2,486	14	23	2	12	..	66	7
1 CHITTOOR TALUK											
Total	**181,490**	**92,044**	**89,446**	**32,740**	**22,629**	**13,269**	**14,794**	**139**	**22**	**5,997**	**2,659**
Illiterate	143,160	61,273	81,887	18,967	21,291	11,198	14,505	104	22	3,993	2,464
Literate (without educational level)	21,916	17,277	4,639	8,237	883	1,398	171	24	..	1,211	124
Primary or Junior Basic	15,239	12,407	2,832	5,272	452	673	118	9	..	792	69
Matriculation and above	1,175	1,087	88	264	3	..	..	2	..	1	2
2 BANGARUPALEM INDEPENDENT SUB-TALUK											
Total	**111,439**	**56,825**	**54,614**	**19,232**	**12,160**	**9,609**	**9,963**	**112**	**18**	**4,166**	**1,518**
Illiterate	87,457	37,914	49,543	10,269	11,241	8,352	9,849	85	18	2,748	1,391
Literate (without educational level)	14,222	11,118	3,104	5,550	594	878	76	23	..	921	85
Primary or Junior Basic	8,748	6,839	1,909	3,110	325	376	38	4	..	488	42
Matriculation and above	1,012	954	58	303	..	3	..	..	..	9	..
3 PALMANER TALUK											
Total	**101,342**	**51,723**	**49,619**	**21,815**	**17,115**	**5,473**	**5,552**	**60**	**6**	**3,494**	**961**
Illiterate	86,144	39,231	46,913	15,297	16,652	4,994	5,520	32	5	2,716	896
Literate (without educational level)	11,231	9,200	2,031	5,091	368	418	26	17	1	572	45
Primary or Junior Basic	3,603	2,945	658	1,341	93	61	6	11	..	204	20
Matriculation and above	364	347	17	86	2	..	..	..	..	2	..
4 KUPPAM INDEPENDENT SUB-TALUK											
Total	**87,793**	**44,257**	**43,536**	**20,623**	**16,767**	**3,501**	**4,022**	**103**	**6**	**3,892**	**1,571**
Illiterate	77,684	35,644	42,040	16,164	16,522	3,247	4,005	69	4	3,240	1,535
Literate (without educational level)	7,332	6,236	1,096	3,257	174	225	10	26	2	481	22
Primary or Junior Basic	2,545	2,157	388	1,135	70	29	7	8	..	169	14
Matriculation and above	232	220	12	67	1	..	..	..	..	2	..
5 PUNGANUR TALUK											
Total	**155,044**	**79,071**	**75,973**	**36,187**	**22,799**	**8,237**	**9,021**	**60**	**52**	**3,793**	**1,112**
Illiterate	130,502	59,085	71,417	24,926	21,985	7,493	8,926	54	52	2,785	1,033
Literate (without educational level)	17,082	13,911	3,171	8,358	610	607	75	3	..	698	54
Primary or Junior Basic	6,861	5,515	1,346	2,699	203	136	20	3	..	305	25
Matriculation and above	599	560	39	204	1	1	..	..	..	5	..

(1)	(2)	(3)	(4)	(5)	(6)	(7)	(8)	(9)	(10)	(11)	(12)
				6 MADANAPALLE TALUK							
Total	**203,438**	**105,048**	**98,390**	**43,231**	**32,048**	**10,965**	**12,752**	**105**	**24**	**6,642**	**1,767**
Illiterate	174,281	81,026	93,255	30,673	31,224	9,972	12,577	90	24	5,279	1,723
Literate (without educational level)	21,897	18,073	3,824	10,320	697	878	153	12	..	1,114	41
Primary or Junior Basic	6,243	5,042	1,201	2,025	127	111	20	3	..	249	3
Matriculation and above	1,017	907	110	213	..	4	2	..	..	..	..
				7 VAYALPAD TALUK							
Total	**206,103**	**106,205**	**99,898**	**40,300**	**29,207**	**11,344**	**13,610**	**69**	**28**	**8,394**	**2,263**
Illiterate	165,097	73,505	91,592	25,172	27,940	9,998	13,464	53	28	6,163	2,152
Literate (without educational level)	26,312	20,724	5,588	10,645	1,014	1,026	108	10	..	1,517	64
Primary or Junior Basic	13,179	10,562	2,617	4,119	250	317	38	5	..	708	45
Matriculation and above	1,515	1,414	101	364	3	3	..	1	..	6	2
				8 CHANDRAGIRI TALUK							
Total	**138,545**	**71,063**	**67,482**	**23,569**	**10,934**	**10,029**	**9,155**	**251**	**85**	**4,150**	**2,236**
Illiterate	107,208	46,510	60,698	14,782	10,376	8,723	9,060	212	82	2,616	2,075
Literate (without educational level)	18,245	13,948	4,297	5,760	407	951	68	27	2	1,030	102
Primary or Junior Basic	10,422	8,212	2,210	2,705	150	352	27	11	1	494	59
Matriculation and above	2,670	2,393	277	322	1	3	..	1	..	10	..
				9 KALAHASTI TALUK							
Total	**139,111**	**71,198**	**67,913**	**27,236**	**12,996**	**12,401**	**11,970**	**314**	**177**	**4,337**	**1,964**
Illiterate	117,093	53,470	63,623	18,250	12,521	11,308	11,876	214	171	2,956	1,846
Literate (without educational level)	17,155	13,731	3,424	7,123	406	936	82	86	6	1,196	105
Primary or Junior Basic	4,408	3,568	840	1,723	68	157	12	8	..	185	13
Matriculation and above	455	429	26	140	1	..	..	6	..	..	..
				10 SATYAVEDU TALUK							
Total	**142,377**	**71,985**	**70,392**	**21,237**	**10,598**	**15,455**	**15,362**	**289**	**99**	**6,459**	**2,747**
Illiterate	120,439	54,284	66,155	13,805	10,111	14,133	15,235	259	97	4,170	2,472
Literate (without educational level)	14,987	12,064	2,923	5,699	376	1,071	103	20	..	1,722	197
Primary or Junior Basic	6,333	5,053	1,280	1,593	110	248	24	9	2	563	76
Matriculation and above	618	584	34	140	1	3	..	1	..	4	2
				11 PUTTUR TALUK							
Total	**228,356**	**115,691**	**112,665**	**39,290**	**22,986**	**17,813**	**19,896**	**223**	**97**	**11,733**	**6,677**
Illiterate	184,420	80,396	104,024	25,820	21,980	16,117	19,669	181	96	6,348	6,333
Literate (without educational level)	28,086	22,109	5,977	8,889	686	1,219	162	33	1	3,328	235
Primary or Junior Basic	14,310	11,718	2,592	4,198	319	471	65	8	..	2,030	108
Matriculation and above	1,540	1,468	72	383	1	6	..	1	..	27	1

TABLE B–III Part B—*Concld.*

INDUSTRIAL CLASSIFICATION OF WORKERS AND NON-WORKERS BY EDUCATIONAL LEVELS

IN RURAL AREAS ONLY

Educational levels	Workers—*Concld.* V In Manufacturing other than Household Industry		VI In Construction		VII In Trade and Commerce		VIII In Transport, Storage and Communications		IX In Other Services		X Non-Workers	
	Males	Females	Males	Females	Males	Females	Males	Females	Males	Females	Males	Females
(1)	(13)	(14)	(15)	(16)	(17)	(18)	(19)	(20)	(21)	(22)	(23)	(24)
CHITTOOR DISTRICT—*Concld.*												
Total	**4,983**	**613**	**5,783**	**1,470**	**13,017**	**4,846**	**2,665**	**30**	**28,782**	**11,108**	**301,542**	**449,436**
Illiterate	3,043	579	4,238	1,448	3,813	4,501	616	16	12,778	10,077	233,823	403,478
Literate (without educational level)	989	19	972	20	5,365	258	764	4	6,068	268	41,626	31,170
Primary or Junior Basic	789	13	460	2	3,451	86	978	10	6,163	536	23,060	14,207
Matriculation and above	162	2	113	..	388	1	307	..	3,773	227	3,033	581
1 CHITTOOR TALUK												
Total	**850**	**117**	**533**	**111**	**1,233**	**525**	**337**	**3**	**4,116**	**1,530**	**32,830**	**47,056**
Illiterate	394	115	387	111	344	484	63	2	1,522	1,396	24,301	41,497
Literate (without educational level)	186	..	97	..	440	34	83	..	869	25	4,732	3,402
Primary or Junior Basic	239	2	46	..	429	7	159	1	1,247	86	3,541	2,097
Matriculation and above	31	..	3	..	20	..	32	..	478	23	256	60
2 BANGARUPALEM INDEPENDENT SUB-TALUK												
Total	**435**	**21**	**378**	**124**	**753**	**357**	**126**	..	**2,022**	**900**	**19,992**	**29,553**
Illiterate	317	18	322	124	192	328	17	..	812	847	14,800	25,727
Literate (without educational level)	82	1	41	..	347	20	39	..	457	17	2,780	2,311
Primary or Junior Basic	32	2	14	..	199	9	55	..	501	27	2,060	1,466
Matriculation and above	4	..	1	..	15	..	15	..	252	9	352	49
3 PALMANER TALUK												
Total	**215**	**14**	**221**	**75**	**747**	**167**	**81**	..	**1,155**	**326**	**18,462**	**25,403**
Illiterate	166	11	178	75	176	152	16	..	508	284	15,148	23,318
Literate (without educational level)	40	1	31	..	339	11	30	..	248	26	2,414	1,553
Primary or Junior Basic	9	1	11	..	209	4	28	..	232	15	839	519
Matriculation and above	..	1	1	..	23	..	7	..	167	1	61	13
4 KUPPAM INDEPENDENT SUB-TALUK												
Total	**241**	**6**	**243**	**78**	**440**	**203**	**86**	..	**833**	**163**	**14,295**	**20,720**
Illiterate	176	6	181	78	187	190	21	..	368	146	11,991	19,554
Literate (without educational level)	43	..	45	..	140	8	18	..	216	10	1,785	870
Primary or Junior Basic	17	..	14	..	105	5	33	..	151	6	496	286
Matriculation and above	5	..	3	..	8	..	14	..	98	1	23	10
5 PUNGANUR TALUK												
Total	**251**	**10**	**160**	**33**	**1,070**	**266**	**114**	..	**1,736**	**517**	**27,463**	**42,163**
Illiterate	201	10	125	33	231	238	9	..	746	445	22,515	38,695
Literate (without educational level)	27	..	19	..	483	24	35	..	368	13	3,313	2,395
Primary or Junior Basic	22	..	12	..	326	4	56	..	403	45	1,549	1,049
Matriculation and above	1	..	4	..	30	..	14	..	215	14	86	24

(1)	(13)	(14)	(15)	(16)	(17)	(18)	(19)	(20)	(21)	(22)	(23)	(24)
6 MADANAPALLE TALUK												
Total	**378**	**39**	**670**	**118**	**1,873**	**478**	**353**	**4**	**3,312**	**1,369**	**37,519**	**49,791**
Illiterate	258	38	500	117	536	441	79	4	1,671	1,210	31,968	45,897
Literate (without educational level)	97	1	117	..	928	37	122	..	849	43	3,654	2,852
Primary or Junior Basic	31	..	39	1	335	..	110	..	414	65	1,725	985
Matriculation and above	10	..	14	..	74	..	42	..	378	51	172	57
7 VAYALPAD TALUK												
Total	**545**	**50**	**683**	**206**	**2,133**	**456**	**351**	**4**	**3,916**	**1,484**	**38,470**	**52,590**
Illiterate	425	42	527	189	542	432	91	1	1,708	1,326	28,826	46,018
Literate (without educational level)	72	7	106	17	709	20	98	1	720	45	5,821	4,312
Primary or Junior Basic	36	1	43	..	784	4	127	2	885	90	3,538	2,187
Matriculation and above	12	..	7	..	98	..	35	..	603	23	285	73
8 CHANDRAGIRI TALUK												
Total	**1,032**	**142**	**792**	**108**	**1,303**	**710**	**519**	**2**	**3,640**	**1,274**	**25,778**	**42,836**
Illiterate	480	137	469	106	366	667	148	1	1,530	1,096	17,184	37,098
Literate (without educational level)	195	3	202	1	550	34	151	1	721	31	4,361	3,648
Primary or Junior Basic	277	2	96	1	329	9	156	..	693	75	3,099	1,886
Matriculation and above	80	..	25	..	58	..	64	..	696	72	1,134	204
9 KALAHASTI TALUK												
Total	**372**	**37**	**206**	**44**	**668**	**482**	**93**	**2**	**1,928**	**912**	**23,643**	**39,329**
Illiterate	227	37	114	44	289	459	10	1	988	858	19,114	35,810
Literate (without educational level)	118	..	69	..	282	14	37	1	426	22	3,458	2,788
Primary or Junior Basic	25	..	20	..	93	8	35	..	320	23	1,002	716
Matriculation and above	2	..	3	..	4	1	11	..	194	9	69	15
10 SATYAVEDU TALUK												
Total	**182**	**43**	**171**	**2**	**1,376**	**491**	**148**	**3**	**2,510**	**963**	**24,158**	**40,084**
Illiterate	106	42	89	2	565	455	35	..	1,166	893	19,956	36,848
Literate (without educational level)	51	..	47	..	599	25	62	..	565	20	2,228	2,202
Primary or Junior Basic	22	1	25	..	201	11	44	3	505	41	1,843	1,012
Matriculation and above	3	..	10	..	11	..	7	..	274	9	131	22
11 PUTTUR TALUK												
Total	**482**	**134**	**1,726**	**571**	**1,421**	**711**	**457**	**12**	**3,614**	**1,670**	**38,932**	**59,911**
Illiterate	293	123	1,346	569	385	655	127	7	1,759	1,576	28,020	53,016
Literate (without educational level)	96	6	198	2	548	31	89	1	629	16	7,080	4,837
Primary or Junior Basic	79	4	140	..	441	25	175	4	808	63	3,368	2,004
Matriculation and above	14	1	42	..	47	..	66	..	418	15	464	54

TABLE B–IV Part C

INDUSTRIAL CLASSIFICATION BY SEX AND DIVISIONS, MAJOR GROUPS AND MINOR GROUPS OF PERSONS AT WORK OTHER THAN CULTIVATION

[Note : Minor Groups having less than 1% of Workers of the respective Divisions (less than 0.5% in case of Minor Groups of Division 2 & 3) have not been shown in this Table but have been shown in the Appendix to this Table. Divisions thus affected are marked with an asterisk (*).]

Branch of Industry Divison, Major Group and Minor Group of Indian Standard Industrial Classification	Total Workers						Workers at Household Industry				Workers in Non-Household Industry etc.			
	Total			Urban			Total		Urban		Total		Urban	
	Persons	Male	Females	Persons	Males	Females	Males	Females	Males	Females	Males	Females	Males	Females
(1)	(2)	(3)	(4)	(5)	(6)	(7)	(8)	(9)	(10)	(11)	(12)	(13)	(14)	(15)
						CHITTOOR DISTRICT								
ALL DIVISIONS	228,209	170,989	57,220	64,041	50,977	13,064	71,243	31,902	8,186	6,427	99,746	25,318	42,791	6,637
*DIVISION 0	43,932	34,262	9,670	1,539	1,063	476	32,180	9,028	478	299	2,082	642	585	177
Major Group 00	831	708	123	181	130	51	32	6	..	1	676	117	130	50
Major Group 01	13	11	2	11	10	1	..	..	..	..	11	2	10	1
Major Group 02	1,152	726	426	190	136	54	6	42	..	5	720	384	136	49
Major Group 03	326	272	54	121	101	20	2	..	..	..	270	54	101	20
Major Group 04	41,610	32,545	9,065	1,036	686	350	32,140	8,980	478	293	405	85	208	57
Minor Group 040	27,464	21,055	6,409	868	604	264	20,879	6,370	457	230	176	39	147	34
Minor Group 041	12,111	10,149	1,962	41	23	18	10,121	1,961	5	17	28	1	18	1
Minor Group 042	1,645	1,041	604	75	37	38	1,007	586	7	20	34	18	30	18
*DIVISION 1	460	294	166	83	66	17	..	..	..	..	294	166	66	17
Major Group 10	460	294	166	83	66	17	..	..	..	..	294	166	66	17
Minor Group 101	310	173	137	..	..	..	..	..	..	..	173	137	..	..
Minor Group 102	29	29	..	..	..	..	..	..	..	..	29	..	..	..
Minor Group 107	116	88	28	83	66	17	..	..	..	..	88	28	66	17
*DIVISION 2 & 3	74,312	50,340	23,972	20,615	14,002	6,613	39,063	22,874	7,708	6,128	11,277	1,098	6,294	485
Major Group 20	8,162	3,414	4,748	2,581	975	1,606	2,067	4,353	285	1,417	1,347	395	690	189
Minor Group 200	1,230	838	392	521	401	120	19	176	6	46	819	16	395	74
Minor Group 206	2,902	429	2,473	952	185	767	387	2,465	151	759	42	8	34	8
Minor Group 207	1,665	1,352	313	208	150	58	1,223	281	109	56	129	32	41	2
Minor Group 209	2,105	553	1,552	786	134	652	340	1,416	..	547	213	136	134	105
Major Group 21	376	358	18	266	253	13	201	12	109	8	157	6	144	5
Major Group 22	5,022	3,087	1,935	3,349	1,815	1,534	2,571	1,870	1,311	1,470	516	65	504	64
Minor Group 220	4,996	3,072	1,924	3,336	1,810	1,526	2,562	1,862	1,311	1,464	510	62	499	62
Major Group 23	22,265	12,108	10,157	3,917	1,696	2,221	11,156	10,126	1,406	2,201	952	31	290	20
Minor Group 231	1,446	239	1,207	434	30	404	223	1,197	19	399	16	10	11	5
Minor Group 232	862	855	7	235	232	3	..	..	..	..	855	7	232	3
Minor Group 235	19,847	10,933	8,914	3,215	1,412	1,803	10,895	8,904	1,387	1,793	38	10	25	10
Major Group 24	702	379	323	29	13	16	374	323	11	16	5	..	2	..
Minor Group 244	700	377	323	29	13	16	373	323	11	16	4	..	2	..
Major Group 25	171	61	110	8	..	8	61	110	..	8	..	..	..	..
Major Group 26	14	5	9	13	4	9	1	7	..	7	4	2	4	2
Major Group 27	5,928	5,553	375	2,710	2,593	117	4,685	351	1,759	100	868	24	834	17
Minor Group 273	5,702	5,424	278	2,622	2,530	92	4,628	259	1,757	77	796	19	773	15

(1)	(2)	(3)	(4)	(5)	(6)	(7)	(8)	(9)	(10)	(11)	(12)	(13)	(14)	(15)
Major Group 28	12,022	8,763	3,259	2,852	2,419	433	7,713	3,249	1,642	425	1,050	10	777	8
Minor Group 281	708	706	2	282	281	1	418	2	6	1	288	..	275	..
Minor Group 284	409	289	120	3	3	..	284	119	..	..	5	1	3	..
Minor Group 288	6,563	3,499	3,064	1,667	1,243	424	3,483	3,057	1,235	417	16	7	8	7
Minor Group 289	3,386	3,315	71	788	780	8	2,926	70	397	7	389	1	383	1
Major Group 29	12	11	1	10	9	1	7	1	7	1	4	..	2	..
Major Group 30	557	549	8	411	403	8	11	2	11	2	538	6	392	6
Major Group 31	2,684	2,665	19	147	143	4	2,537	19	107	4	128	..	36	..
Minor Group 311	2,039	2,032	7	113	111	2	2,019	7	105	2	13	..	6	..
Minor Group 313	411	403	8	..	..	..	398	8	..	..	5	..	..	..
Major Group 32	62	61	1	61	60	1	3	..	3	..	58	1	57	1
Major Group 33	313	195	118	145	78	67	93	107	37	60	102	11	41	7
Major Group 34–35	8,567	6,500	2,067	1,006	799	207	3,431	1,738	120	179	3,069	329	679	28
Minor Group 342	571	284	287	138	73	65	274	283	63	61	10	4	10	4
Minor Group 343	3,218	2,938	280	616	603	13	50	6	7	4	2,888	274	596	9
Minor Group 350	3,406	2,555	851	106	9	97	2,546	850	1	96	9	1	8	1
Minor Group 353	929	376	553	12	6	6	357	545	1	5	19	8	5	1
Major Group 36	3,119	2,960	159	1,186	1,130	56	1,580	84	143	9	1,380	75	987	47
Minor Group 365	922	886	36	632	604	28	88	15	7	7	798	21	597	21
Minor Group 369	1,660	1,595	65	277	274	3	1,418	64	111	2	177	1	163	1
Major Group 37	104	104	..	66	66	..	8	..	5	..	96	..	61	..
Major Group 38	490	489	1	327	326	1	173	1	74	1	316	..	252	..
Major Group 39	3,742	3,078	664	1,531	1,220	311	2,391	521	678	220	687	143	542	91
Minor Group 393	2,589	2,574	15	966	963	3	2,261	13	657	2	313	2	306	1
Minor Group 399	1,013	366	647	465	158	307	100	506	10	217	266	141	148	90
***DIVISION 4*	**9,272**	**7,646**	**1,626**	**2,019**	**1,863**	**156**	..	..	..	..	**7,646**	**1,626**	**1,863**	**156**
Major Group 40	9,272	7,646	1,626	2,019	1,863	156	..	..	..	..	7,646	1,626	1,863	156
Minor Group 400	4,648	3,997	651	1,858	1,730	128	..	..	..	..	3,997	651	1,730	128
Minor Group 401	3,470	2,869	601	112	99	13	..	..	..	..	2,869	601	99	13
Minor Group 403	1,154	780	374	49	34	15	..	..	..	..	780	374	34	15
***DIVISION 5*	**964**	**961**	**3**	**454**	**451**	**3**	..	..	..	..	**961**	**3**	**451**	**3**
Major Group 50	936	935	1	441	440	1	..	..	..	..	935	1	440	1
Minor Group 500	12	12	..	8	8	..	..	..	..	..	12	..	8	..
Minor Group 501	922	921	1	433	432	1	..	..	..	..	921	1	432	1
Major Group 51	28	26	2	13	11	2	..	..	..	..	26	2	11	2
Minor Group 510	23	22	1	10	9	1	..	..	..	..	22	1	9	1
***DIVISION 6*	**29,276**	**22,941**	**6,335**	**11,413**	**9,924**	**1,489**	..	..	..	..	**22,941**	**6,335**	**9,924**	**1,489**
Major Group 60–63	1,094	1,076	18	490	481	9	..	..	..	..	1,076	18	481	9
Minor Group 600	322	319	3	98	96	2	..	..	..	..	319	3	96	2
Minor Group 601	422	413	9	193	188	5	..	..	..	..	413	9	188	5
Major Group 64–68	25,306	19,615	5,691	10,344	8,873	1,471	..	..	..	..	19,615	5,691	8,873	1,471
Minor Group 640	7,192	5,963	1,229	4,669	3,992	677	..	..	..	..	5,963	1,229	3,992	677
Minor Group 641	728	645	83	208	203	5	..	..	..	..	645	83	203	5
Minor Group 644	1,243	865	378	465	410	55	..	..	..	..	865	378	410	55
Minor Group 645	1,480	936	544	633	410	223	..	..	..	..	936	544	410	223
Minor Group 646	1,733	780	953	455	291	164	..	..	..	..	780	953	291	164
Minor Group 650	2,142	2,115	27	1,001	985	16	..	..	..	..	2,115	27	985	16
Minor Group 683	376	376	..	195	195	..	..	..	..	..	376	..	195	..
Minor Group 686	307	303	4	174	174	..	..	..	..	..	303	4	174	..
Minor Group 689	8,242	6,033	2,209	1,356	1,082	274	..	..	..	..	6,033	2,209	1,082	274

TABLE B-IV Part C—*Concld.*

INDUSTRIAL CLASSIFICATION BY SEX AND DIVISIONS, MAJOR GROUPS AND MINOR GROUPS OF PERSONS AT WORK OTHER THAN CULTIVATION

[Note:— Minor Groups having less than 1% of Workers of the respective Divisions (Less than 0.5% in case of Minor Groups of Division 2 & 3) have not been shown in this Table but have been shown in the Appendix to this Table. Divisions thus affected are marked with an asterisk (*).]

Branch of Industry Division, Major Group and Minor Group of Indian Standard Industrial Classification	Total Workers						Workers at Household Industry				Workers in Non-Household Industry etc.			
	Total			Urban			Total		Urban		Total		Urban	
	Persons	Males	Females	Persons	Males	Females	Males	Females	Males	Females	Males	Females	Males	Females
(1)	(2)	(3)	(4)	(5)	(6)	(7)	(8)	(9)	(10)	(11)	(12)	(13)	(14)	(15)
						CHITTOOR DISTRICT-*Concld.*								
Major Group 69	2,876	2,250	626	579	570	9	..	..	..	..	2,250	626	570	9
Minor Group 695	311	305	6	296	290	6	..	..	..	..	305	6	290	6
Minor Group 699	2,242	1,629	613	81	81	..	..	..	..	..	1,629	613	81	..
**DIVISION 7*	**9,098**	**8,998**	**100**	**6,403**	**6,333**	**70**	..	..	..	..	**8,998**	**100**	**6,333**	**70**
Major Group 70-71	7,808	7,719	89	6,046	5,979	67	..	..	..	..	7,719	89	5,979	67
Minor Group 700	2,843	2,780	63	2,229	2,186	43	..	..	..	..	2,780	63	2,186	43
Minor Group 701	1,750	1,743	7	1,417	1,410	7	..	..	..	..	1,743	7	1,410	7
Minor Group 702	1,567	1,563	4	1,289	1,286	3	..	..	..	..	1,563	4	1,286	3
Minor Group 703	1,083	1,081	2	668	667	1	..	..	..	..	1,081	2	667	1
Minor Group 705	420	407	13	397	384	13	..	..	..	..	407	13	384	13
Major Group 72	2	2	..	1	1	..	..	..	..	..	2	..	1	..
Major Group 73	1,288	1,277	11	356	353	3	..	..	..	..	1,277	11	353	3
Minor Group 730	1,241	1,230	11	318	313	5	..	..	..	..	1,230	11	313	5
**DIVISION 8*	**53,558**	**40,624**	**12,934**	**17,701**	**14,634**	**3,067**	..	..	..	..	**40,624**	**12,934**	**14,634**	**3,067**
Major Group 80	12,652	12,169	483	5,650	5,380	270	..	..	..	..	12,169	483	5,380	270
Minor Group 803	1,519	1,518	1	962	961	1	..	..	..	..	1,518	1	961	1
Minor Group 804	679	676	3	233	231	2	..	..	..	..	676	3	231	2
Minor Group 805	2,137	1,787	350	989	829	160	..	..	..	..	1,787	350	829	160
Minor Group 809	8,317	8,188	129	3,466	3,359	107	..	..	..	..	8,188	129	3,359	107
Major Group 81	7,296	6,254	1,042	2,690	2,140	550	..	..	..	..	6,254	1,042	2,140	550
Minor Group 811	7,063	6,036	1,027	2,463	1,927	536	..	..	..	..	6,036	1,027	1,927	536
Major Group 82	2,486	1,840	646	1,103	794	309	..	..	..	..	1,840	646	794	309
Minor Group 820	2,274	1,630	644	1,029	720	309	..	..	..	..	1,630	644	720	309
Major Group 83	2,060	1,872	188	1,427	1,289	138	..	..	..	..	1,872	188	1,289	138
Minor Group 830	1,013	890	123	898	784	114	..	..	..	..	890	123	784	114
Minor Group 831	1,025	967	58	519	497	22	..	..	..	..	967	58	497	22
Major Group 84	293	293	..	270	270	..	..	..	..	..	293	..	270	..
Major Group 85	173	172	1	135	134	1	..	..	..	..	172	1	134	1
Major Group 86	187	179	8	170	165	5	..	..	..	..	179	8	165	5
Major Group 87	782	711	71	340	337	3	..	..	..	..	711	71	337	3
Major Group 88	26,902	16,499	10,403	5,730	3,966	1,764	..	..	..	..	16,499	10,403	3,966	1,764
Minor Group 880	2,841	1,203	1,638	1,452	455	997	..	..	..	..	1,203	1,638	455	997
Minor Group 882	2,590	2,268	322	2,060	1,870	190	..	..	..	..	2,268	322	1,870	190
Minor Group 883	17,784	9,341	8,443	1,326	749	577	..	..	..	..	9,341	8,443	749	577
Minor Group 884	3,532	3,532	..	750	750	..	..	..	..	..	3,532	..	750	..
Major Group 89	727	635	92	186	159	27	..	..	..	..	635	92	159	27
Minor Group 890	727	635	92	186	159	27	..	..	..	..	635	92	159	27
DIVISION 9	**7,337**	**4,923**	**2,414**	**3,814**	**2,641**	**1,173**	..	..	..	..	**4,923**	**2,414**	**2,641**	**1,173**
Major Group 90	7,337	4,923	2,414	3,814	2,641	1,173	..	..	..	..	4,923	2,414	2,641	1,731
Minor Group 900	7,337	4,923	2,414	3,814	2,641	1,173	..	..	..	..	4,923	2,414	2,641	1,173

APPENDIX TO TABLE B-IV Part C

Statement showing particulars of Workers under Minor Groups accounting for less than 1% of the Workers in the concerned Division (less than 0.5% in the case of the Minor Groups under Division 2 & 3) who have not been included in the main Table

Minor Group of I.S.I.C. (1)	Workers at Household Industry				Workers in Non-Household Industry etc.			
	Total		Urban		Total		Urban	
	Males (2)	Females (3)	Males (4)	Females (5)	Males (6)	Females (7)	Males (8)	Females (9)
CHITTOOR DISTRICT								
005	..	..	..	..	45	3	21	3
006	..	..	..	..	365	59	21	9
007	..	..	..	..	10	1	9	1
008	32	5	..	..	127	2	..	..
009	..	1	..	1	129	52	79	37
011	..	..	..	..	1	..	..	..
015	..	..	..	..	10	2	10	1
020	..	..	..	..	116	..	13	..
021	..	..	..	..	100	119	90	47
022	..	..	..	..	429	..	4	..
023	..	..	..	..	16	214	16	..
024	3	..	..	..	32	2	11	2
025	..	11	..	5	27	10	2	..
026	3	31	..	..	..	39	..	..
031	2	..	..	..	270	54	101	20
043	112	38	9	12	6	..	1	..
044	9	3	..	..	8	..	1	..
045	3	1	..	..	5	2	2	2
046	1	..	..	..	..	..	..	..
047	..	..	..	..	138	23	..	..
048	8	21	..	14	10	2	9	2
100	..	..	..	..	2	..	..	..
104	..	..	..	..	1	1	..	..
109	..	..	..	..	1	..	..	..
201	..	..	..	..	32	..	26	..
202	5	1	..	..	2	3	1	..
203	1	..	1	..	..	..	..	..
204	..	..	..	..	78	..	29	..
205	92	14	18	9	31	..	30	..
208	..	..	..	..	1	..	..	..
210	..	..	..	..	2	..	2	..
212	1	..	1	..	5	..	4	..
213	..	1	..	1	1	..	1	..
214	199	11	107	7	125	..	116	..
215	..	..	..	..	13	4	12	4
217	..	..	..	..	3	..	3	..
218	1	..	1	..	6	1	4	..
219	..	..	..	..	2	1	2	1
221	..	..	..	..	1	..	1	..
222	..	..	..	..	3	..	3	..

Minor Group of I.S.I.C. (1)	Workers at Household Industry				Workers in Non-Household Industry etc.			
	Total		Urban		Total		Urban	
	Males (2)	Females (3)	Males (4)	Females (5)	Males (6)	Females (7)	Males (8)	Females (9)
CHITTOOR DISTRICT—*Contd.*								
224	9	2	..	..	1	1	1	..
225	..	1	..	1	..	1	..	1
226	..	5	..	5	1	1	..	1
230	..	..	..	..	9	..	1	..
233	26	9	..	1	10	..	4	..
234	..	..	..	..	3	1	..	1
236	6	4	..	..	14	3	11	1
237	..	2	..	..	..	..	..	..
238	5	6	..	4	1	..	1	..
239	1	5	..	4	6	..	5	..
240	..	..	..	..	1	..	..	..
241	1	..	..	..	..	..	..	..
251	..	1	..	..	..	..	..	..
253	1	94	..	..	..	..	..	..
255	60	3	..	..	..	..	..	..
256	..	12	..	8	..	..	..	..
262	..	..	..	..	2	2	2	2
266	1	7	..	7	2	..	2	..
271	..	1	..	1	..	..	..	..
272	6	54	..	20	..	2	..	..
274	34	16	2	1	16	1	10	..
275	..	..	..	..	18	..	18	..
276	1	..	..	..	28	2	28	2
278	5	1	..	..	4	..	..	..
279	11	20	..	1	6	..	5	..
280	52	1	..	..	303	1	71	..
282	158	..	2	..	46	..	34	..
283	32	..	2	..	3	..	3	..
285	358	..	..	..	..	..	..	..
287	2	..	..	..	..	..	..	..
290	..	..	..	..	4	..	2	..
292	7	1	7	1	..	..	..	..
300	3	..	3	..	76	1	46	1
301	..	..	..	..	129	..	45	..
302	7	1	7	1	310	3	289	3
303	1	1	1	1	23	2	12	2
310	94	4	2	2	96	..	16	..
314	10	..	..	..	8	..	8	..
315	16	..	..	..	6	..	6	..
320	..	..	..	..	46	1	45	1

APPENDIX TO TABLE B-IV Part C—*Concld.*

Statement showing particulars of Workers under Minor Groups accounting for less than 1% of the Workers in the concerned Division (less than 0.5% in the case of the Minor Groups under Division 2&3) who have not been included in the main Table

Minor Group of I.S.I.C. (1)	Workers at Household Industry				Workers in Non-Household Industry etc.			
	Total		Urban		Total		Urban	
	Males (2)	Females (3)	Males (4)	Females (5)	Males (6)	Females (7)	Males (8)	Females (6)
	CHITTOOR DISTRICT—*Contd.*							
321	..	..	..	..	5	..	5	..
322	..	..	..	..	3	..	3	..
323	3	..	3	..	..	..	..	..
324	..	..	..	..	4	..	4	..
331	..	..	..	..	2	..	1	..
332	2	20	..	..	6	..	2	..
333	4	..	..	..	1	..	..	..
334	18	46	17	41	18	4	13	4
335	60	34	14	18	65	7	18	3
336	4	..	3	..	9	..	7	..
339	5	7	3	1	1	..	..	..
340	188	47	43	8	93	41	39	12
341	3	..	3	..	19	..	16	..
344	2	1	..	..	4	..	..	..
345	9	..	..	..	24	..	4	..
351	..	..	..	..	1	..	1	..
355	1	..	1	..	..	..	..	..
356	1	5	1	5	..	..	..	..
357	..	1	..	..	..	..	..	..
359	..	..	..	..	2	1	..	1
360	4	..	4	..	53	7	52	7
361	..	..	..	..	25	..	25	..
362	2	2	..	..	..	..	..	..
363	..	..	..	..	1	..	..	..
364	..	..	..	..	21	..	21	..
366	..	..	..	..	13	2	11	2
367	16	1	4	..	31	2	15	..
368	52	2	17	..	261	42	103	16
370	2	..	..	..	19	..	11	..
371	..	..	..	..	24	..	1	..
372	..	..	..	..	6	..	6	..
373	..	..	..	..	1	..	1	..
374	..	..	..	..	10	..	10	..
375	1	..	..	..	5	..	5	..
376	..	..	..	..	2	..	2	..
377	..	..	..	..	4	..	4	..
378	1	..	1	..	18	..	15	..
379	4	..	4	..	7	..	6	..
380	..	..	..	..	10	..	4	..
381	..	..	..	..	1	..	1	..

Minor Group of I.S.I.C. (1)	Workers at Household Industry				Workers in Non-Household Industry etc.			
	Total		Urban		Total		Urban	
	Males (2)	Females (3)	Males (4)	Females (5)	Males (6)	Females (7)	Males (8)	Females (9)
	CHITTOOR DISTRICT—*Contd.*							
621	..	..	..	..	4	..	1	..
631	..	..	..	..	1	..	1	..
632	..	..	..	..	1	..	1	..
634	..	..	..	..	17	1	16	1
635	..	..	..	..	1	..	1	..
636	..	..	..	..	3	..	3	..
638	..	..	..	..	9	..	6	..
639	..	..	..	..	151	2	69	..
642	..	..	..	..	4	..	4	..
643	..	..	..	..	5	..	5	..
647	..	..	..	..	240	3	52	1
648	..	..	..	..	35	13	32	13
651	..	..	..	..	165	92	99	8
652	..	..	..	..	113	11	89	2
653	..	..	..	..	25	..	22	..
654	..	..	..	..	18	..	18	..
655	..	..	..	..	114	2	94	2
660	..	..	..	..	83	5	73	2
661	..	..	..	..	72	3	57	..
662	..	..	..	..	219	45	173	3
663	..	..	..	..	43	45	39	9
664	..	..	..	..	30	22	18	..
670	..	..	..	..	26	9	9	6
671	..	..	..	..	64	2	58	2
672	..	..	..	..	75	9	55	7
673	..	..	..	..	20	2	13	1
680	..	..	..	..	20	..	8	..
681	..	..	..	..	59	..	57	..
682	..	..	..	..	35	..	29	..
684	..	..	..	..	25	..	22	..
685	..	..	..	..	2	..	1	..
687	..	..	..	..	50	..	48	..
688	..	..	..	..	57	1	56	1
690	..	..	..	..	8	..	8	..
691	..	..	..	..	2	..	2	..
692	..	..	..	..	1	..	..	..
693	..	..	..	..	96	3	75	2
694	..	..	..	..	193	4	99	1
696	..	..	..	..	8	..	7	..
697	..	..	..	..	8	..	8	..

(1)	(2)	(3)	(4)	(5)	(6)	(7)	(8)	(9)
382	..	1	..	1	6	..	6	..
383	..	..	..	..	3	..	2	..
384	1	..	..	..	100	..	71	..
388	160	..	70	..	192	..	164	..
389	12	..	4	..	4	..	4	..
391	..	..	..	..	1	..	1	..
392	13	1	6	..	69	..	67	..
394	13	1	2	1	10	..	8	..
395	4	..	3	..	26	..	10	..
396	..	..	..	..	2	..	2	..
502	..	..	..	..	2	..	..	..
511	..	..	..	..	4	1	2	1
602	..	..	..	..	78	2	52	..
603	..	..	..	..	10	..	10	..
604	..	..	..	..	1	..	1	..
606	..	..	..	..	34	..	16	..
607	..	..	..	..	5	..	1	..
611	..	..	..	..	14	1	9	1
612	..	..	..	..	1	..	1	..
613	..	..	..	..	1	..	1	..
614	..	..	..	..	3	..	3	..
615	..	..	..	..	1	..	1	..
616	..	..	..	..	2	..	2	..
617	..	..	..	..	3	..	..	..
620	..	..	..	..	4	..	2	..

(1)	(2)	(3)	(4)	(5)	(6)	(7)	(8)	(9)
704	..	..	..	..	62	..	31	..
707	..	..	..	..	13	..	..	..
709	..	..	..	..	10	..	..	..
710	..	..	..	..	60	..	15	..
720	..	..	..	..	1	..	1	..
722	..	..	..	..	1	..	..	..
731	..	..	..	..	40	..	32	..
732	..	..	..	..	7	..	6	..
810	..	..	..	..	218	15	213	14
821	..	..	..	..	210	2	74	..
832	..	..	..	..	15	7	8	2
840	..	..	..	..	288	..	265	..
841	..	..	..	..	5	..	5	..
850	..	..	..	..	12	..	11	..
851	..	..	..	..	36	..	18	..
852	..	..	..	..	15	..	15	..
853	..	..	..	..	109	1	90	1
860	..	..	..	..	95	..	95	..
861	..	..	..	..	72	5	64	3
862	..	..	..	..	12	3	6	2
870	..	..	..	..	11	..	11	..
871	..	..	..	..	339	1	257	1
872	..	..	..	..	358	70	69	2
873	..	..	..	..	3	..	..	..
881	..	..	..	..	94	..	90	..
885	..	..	..	..	61	..	52	..

TABLE B-V

OCCUPATIONAL CLASSIFICATION BY SEX OF PERSONS AT WORK OTHER THAN CULTIVATION

[Note:—Occupational Families accounting for less than 1% of the Workers of the respective Division (less than 0.5% in case of Families under Division 7-8) have not been shown in this Table but shown in the Appendix to this Table. Divisions thus affected are marked with an asterisk (*).]

Occupational Division, Group & Family/ Industrial Category (1)	Total Workers					
	Total			Urban		
	Persons (2)	Males (3)	Females (4)	Persons (5)	Males (6)	Females (7)
CHITTOOR DISTRICT						
ALL DIVISIONS						
TOTAL	228,209	170,989	57,220	64,041	50,977	13,064
III	3,184	2,376	808	845	651	194
IV	103,145	71,243	31,902	14,613	8,186	6,427
V	12,375	11,277	1,098	6,779	6,294	485
VI	9,272	7,646	1,626	2,019	1,863	156
VII	29,276	22,941	6,335	11,413	9,924	1,489
VIII	9,098	8,998	100	6,403	6,333	70
IX	61,859	46,508	15,351	21,969	17,726	4,243
**DIVISION 0—PROFESSIONAL, TECHNICAL AND RELATED WORKERS*						
Total	11,130	9,363	1,767	4,284	3,445	839
IV	34	30	4	19	16	3
V	28	27	1	23	22	1
VI	47	46	1	28	27	1
VII	20	20	..	19	19	..
VIII	26	24	2	24	22	2
IX	10,975	9,216	1,759	4,171	3,339	832
Group 00—Architects, Engineers and Surveyors						
Total	350	348	2	253	252	1
V	2	2	..	2	2	..
VI	43	43	..	25	25	..
VIII	19	19	..	18	18	..
IX	286	284	2	208	207	1
Family 001—Civil Engineers (including overseers)						
Total	163	162	1	113	112	1
VI	38	38	..	21	21	..
VIII	1	1	..	1	1	..
IX	124	123	1	91	90	1
Family 007—Surveyors						
Total	121	121	..	91	91	..
VI	2	2	..	2	2	..
IX	119	119	..	89	89	..
Group 01—Chemists, Physicists, Geologists and other Physical Scientists						
Total	20	14	6	18	14	4
IV	14	11	3	14	11	3
V	2	2	..	2	2	..
IX	4	1	3	2	1	1

Occupational Division, Group & Family/ Industrial Category (1)	Total Workers					
	Total			Urban		
	Persons (2)	Males (3)	Females (4)	Persons (5)	Males (6)	Females (7)
CHITTOOR DISTRICT—*Contd.*						
Group 05—Teachers						
Total	6,273	5,300	973	1,899	1,391	508
V	1	1	..	..	..	..
IX	6,272	5,299	973	1,899	1,391	508
Family 050—Teachers, University						
Total	349	312	37	279	264	15
IX	349	312	37	279	264	15
Family 051—Teachers, Secondary Schools						
Total	1,040	893	147	593	465	128
IX	1,040	893	147	593	465	128
Family 052—Teachers, Middle and Primary Schools						
Total	4,170	3,511	659	797	507	290
IX	4,170	3,511	659	797	507	290
Family 059—Teachers, not elsewhere classified						
Total	710	582	128	228	155	73
V	1	1	..	..	..	..
IX	709	581	128	228	155	73
Group 06—Jurists						
Total	233	232	1	210	209	1
IX	233	232	1	210	209	1
Family 061—Legal Practitioners and Advisers						
Total	175	175	..	163	163	..
IX	175	175	..	163	163	..
Group 07—Social Scientists and Related Workers						
Total	206	174	32	106	98	8
V	5	4	1	3	2	1
VI	1	1	..	1	1	..
VII	20	20	..	19	19	..
IX	180	149	31	83	76	7

(1)	(2)	(3)	(4)	(5)	(6)	(7)
Group 02—Biologists, Veterinarians, Agronomists and Related Scientists						
Total .	141	139	2	70	70	..
IX .	141	139	2	70	70	..
Group 03—Physicians, Surgeons and Dentists						
Total .	806	727	79	279	244	35
IV .	1	..	1	..	..	..
IX .	805	727	78	279	244	35
Family 031—Physicians, Ayurvedic						
Total .	275	261	14	110	104	6
IV .	1	..	1	..	..	..
IX .	274	261	13	110	104	6
Family 033—Physicians, Others						
Total .	316	279	37	32	26	6
IX .	316	279	37	32	26	6
Group 04—Nurses, Pharmacists and other Medical and Health Technicians						
Total .	1,217	710	507	588	356	232
VIII .	5	3	2	5	3	2
IX .	1,212	707	505	583	353	230
Family 040—Nurses						
Total .	211	44	167	117	27	90
IX .	211	44	167	117	27	90
Family 041—Midwives and Health Visitors						
Total .	185	15	170	113	6	107
VIII .	2	..	2	2	..	2
IX .	183	15	168	111	6	105
Family 042—Nursing Attendants and Related Workers						
Total .	291	163	128	61	39	22
IX .	291	163	128	61	39	22
Family 043—Pharmacists and Pharmaceutical Technicians						
Total .	138	133	5	95	91	4
VIII .	1	1	..	1	1	..
IX .	137	132	5	94	90	4
Family 046—Sanitation Technicians						
Total .	120	118	2	117	115	2
VIII .	2	2	..	2	2	..
IX .	118	116	2	115	113	2
Family 049—Medical and Health Technicians, not elsewhere classified (excluding Laboratory Assistants-See 091)						
Total .	249	216	33	71	66	5
X I .	249	216	33	71	66	5

(1)	(2)	(3)	(4)	(5)	(6)	(7)
Family 076—Labour and Social Welfare Workers						
Total .	115	84	31	30	23	7
IX .	115	84	31	30	23	7
Group 08—Artists, Writers and Related Workers						
Total .	610	531	79	255	246	9
IV .	19	19	..	5	5	..
V .	18	18	..	16	16	..
VIII .	2	2	..	1	1	..
IX .	571	492	79	233	224	9
Family 085—Actors and Related Workers						
Total .	157	109	48	..	..	..
IX .	157	109	48	..	..	..
Family 086—Musicians and Related Workers						
Total .	242	233	9	107	102	5
IX .	242	233	9	107	102	5
Group 09—Draughtsmen and Science and Engineering Technicians, not elsewhere classified						
Total .	189	166	23	177	155	22
VI .	3	2	1	2	1	1
IX .	186	164	22	175	154	21
Family 090—Draughtsmen						
Total .	176	154	22	168	146	22
VI .	3	2	1	2	1	1
IX .	173	152	21	166	145	21
Group OX—Other Professional, Technical and Related Workers						
Total .	1,085	1,022	63	429	410	19
IX .	1,085	1,022	63	429	410	19
Family OXO—Ordained Religious Workers						
Total .	527	500	27	225	218	7
IX .	527	500	27	225	218	7
Family OXI—Non-Ordained Religious Workers						
Total .	435	410	25	156	147	9
IX .	435	410	25	156	147	9
**DIVISION 1—ADMINISTRATIVE, EXECUTIVE AND MANAGERIAL WORKERS*						
Total .	9,005	7,299	1,706	2,383	2,252	131
III .	14	13	1	8	7	1
IV .	2,155	688	1,467	17	17	..
V .	412	368	44	280	270	10
VI .	274	274	..	137	137	..
VII .	176	170	6	147	146	1
VIII .	265	260	5	242	238	4
IX .	5,709	5,526	183	1,552	1,437	115
Group 10—Administrators and Executive Officials, Government						
Total .	4,655	4,607	48	758	729	29
VIII .	10	10	..	10	10	..
IX .	4,645	4,597	48	748	719	29

TABLE B-V—*Contd.*

OCCUPATIONAL CLASSIFICATION BY SEX OF PERSONS AT WORK OTHER THAN CULTIVATION

[Note:—Occupational Families accounting for less than 1% of the Workers of the respective Division (less than 0.5% in case of Families under Division 7-8) have not been shown in this Table but shown in the Appendix to this Table. Divisions thus affected are marked with an asterisk (*).]

Occupational Division, Group & Family / Industrial Category	Total Workers					
	Total			Urban		
	Persons	Males	Females	Persons	Males	Females
(1)	(2)	(3)	(4)	(5)	(6)	(7)
CHITTOOR DISTRICT—*Contd.*						
Family 100—Administrators and Executive Officials, Central Government						
Total	**389**	**376**	**13**	**99**	**86**	**13**
VIII	7	7	..	7	7	..
IX	382	369	13	92	79	13
Family 101—Administrators and Executive Officials, State Government						
Total	**615**	**615**	..	**473**	**473**	..
VIII	3	3	..	3	3	..
IX	612	612	..	470	470	..
Family 104—Village Officials						
Total	**3,502**	**3,472**	**30**	**137**	**125**	**12**
IX	3,502	3,472	30	137	125	12
Group 11—Directors and Managers, Wholesale and Retail Trade						
Total	**24**	**19**	**5**	..	..	..
VII	24	19	5	..	..	..
Group 12—Directors, Managers and Working Proprietors, Financial Institutions						
Total	**152**	**151**	**1**	**147**	**146**	**1**
VII	152	151	1	147	146	1
Family 120—Directors, Managers and Working Proprietors, Banks						
Total	**127**	**127**	..	**127**	**127**	..
VII	127	127	..	127	127	..
Group 13—Directors, Managers and Working Proprietors, Other						
Total	**4,174**	**2,522**	**1,652**	**1,478**	**1,377**	**101**
III	14	13	1	8	7	1
IV	2,155	688	1,467	17	17	..
V	412	368	44	280	270	10
VI	274	274	..	137	137	..
VIII	255	250	5	232	228	4
IX	1,064	929	135	804	718	86
Family 131—Directors, Managers and Working Proprietors, Construction						
Total	**271**	**271**	..	**137**	**137**	..
VI	271	271	..	137	137	..

Occupational Division, Group & Family / Industrial Category	Total Workers					
	Total			Urban		
	Persons	Males	Females	Persons	Males	Females
(1)	(2)	(3)	(4)	(5)	(6)	(7)
CHITTOOR DISTRICT—*Contd.*						
Family 211—Typists						
Total	**168**	**157**	**11**	**138**	**127**	**11**
V	3	3	..	..	..	..
VII	4	4	..	4	4	..
VIII	7	7	..	6	6	..
IX	154	143	11	128	117	11
Group 22—Office Machine Operators						
Total	**11**	**11**	..	**10**	**10**	..
V	5	5	..	4	4	..
VIII	1	1	..	1	1	..
IX	5	5	..	5	5	..
Group 28—Clerical Workers, Miscellaneous						
Total	**4,264**	**4,202**	**62**	**3,343**	**3,286**	**57**
III	7	7	..	5	5	..
IV	1	1	..	..	..	..
V	354	351	3	284	282	2
VI	33	33	..	16	16	..
VII	802	799	3	613	610	3
VIII	332	331	1	287	286	1
IX	2,735	2,680	55	2,138	2,087	51
Family 280—General and other Ministerial Assistants and Clerks						
Total	**2,325**	**2,266**	**59**	**1,946**	**1,890**	**56**
III	3	3	..	3	3	..
V	150	148	2	149	147	2
VI	9	9	..	9	9	..
VII	373	370	3	366	363	3
VIII	256	255	1	220	219	1
IX	1,534	1,481	53	1,199	1,149	50
Family 289—Miscellaneous Office Workers including Record-keepers, Muharrers, Despatchers, Packers and Binders of Office Papers						
Total	**1,939**	**1,936**	**3**	**1,397**	**1,396**	**1**
III	4	4	..	2	2	..
IV	1	1	..	..	..	..
V	204	203	1	135	135	..
VI	24	24	..	7	7	..
VII	429	429	..	247	247	..
VIII	76	76	..	67	67	..
IX	1,201	1,199	2	939	938	1

(1)	(2)	(3)	(4)	(5)	(6)	(7)
Family 133—Directors, Managers and Working Proprietors, Manufacturing						
Total	**2,567**	**1,056**	**1,511**	**297**	**287**	**10**
IV	2,155	688	1,467	17	17	..
V	412	368	44	280	270	10
Family 134—Directors, Managers and Working Proprietors, Transport and Communications						
Total	**255**	**250**	**5**	**232**	**228**	**4**
VIII	255	250	5	232	228	4
Family 135—Directors, Managers and Working Proprietors, Recreation, Entertainment and Catering Services						
Total	**1,010**	**877**	**133**	**766**	**682**	**84**
IX	1,010	877	133	766	682	84
**DIVISION 2—CLERICAL AND RELATED WORKERS*						
Total	**8,049**	**7,897**	**152**	**6,094**	**5,971**	**123**
III	18	18	..	14	14	..
IV	1	1	..	..	..	..
V	478	474	4	385	382	3
VI	50	50	..	27	27	..
VII	1,068	1,064	4	869	865	4
VIII	556	553	3	498	495	3
IX	5,878	5,737	141	4,301	4,188	113
Group 20—Book-Keepers and Cashiers						
Total	**705**	**698**	**7**	**661**	**654**	**7**
III	3	3	..	3	3	..
V	73	72	1	67	66	1
VI	1	1	..	1	1	..
VII	180	179	1	178	177	1
VIII	106	106	..	104	104	..
IX	342	337	5	308	303	5
Family 200—Book-Keepers, Book-Keeping and Accounts Clerks						
Total	**500**	**495**	**5**	**484**	**479**	**5**
III	3	3	..	3	3	..
V	68	67	1	63	62	1
VI	1	1	..	1	1	..
VII	130	129	1	130	129	1
VIII	61	61	..	60	60	..
IX	237	234	3	227	224	3
Family 201—Cashiers						
Total	**135**	**133**	**2**	**117**	**115**	**2**
V	5	5	..	4	4	..
VII	50	50	..	48	48	..
VIII	9	9	..	9	9	..
IX	71	69	2	56	54	2
Group 21—Stenographers and Typists						
Total	**189**	**177**	**12**	**157**	**145**	**12**
V	7	7	..	4	4	..
VII	4	4	..	4	4	..
VIII	7	7	..	6	6	..
IX	171	159	12	143	131	12

(1)	(2)	(3)	(4)	(5)	(6)	(7)
Group 29—Unskilled Office Workers						
Total	**2,880**	**2,809**	**71**	**1,923**	**1,876**	**47**
III	8	8	..	6	6	..
V	39	39	..	26	26	..
VI	16	16	..	10	10	..
VII	82	82	..	74	74	..
VIII	110	108	2	100	98	2
IX	2,625	2,556	69	1,707	1,662	45
Family 290—Office Attendants including Peons, Messengers, Ushers, Hall Porters, Durbans, etc., not elsewhere classified						
Total	**2,880**	**2,809**	**71**	**1,923**	**1,876**	**47**
III	8	8	..	6	6	..
V	39	39	..	26	26	..
VI	16	16	..	10	10	..
VII	82	82	..	74	74	..
VIII	110	108	2	100	98	2
IX	2,625	2,556	69	1,707	1,662	45
** DIVISION 3—SALES WORKERS*						
Total	**27,738**	**21,498**	**6,240**	**10,136**	**8,723**	**1,413**
III	3	3	..	..	..	..
V	21	21	..	20	20	..
VII	27,665	21,425	6,240	10,076	8,663	1,413
VIII	40	40	..	40	40	..
IX	9	9	..	..	..	..
Group 30—Working Proprietors, Wholesale and Retail Trade						
Total	**25,008**	**19,380**	**5,628**	**8,977**	**7,624**	**1,353**
VII	25,008	19,380	5,628	8,977	7,624	1,353
Family 300—Working Proprietors, Wholesale Trade						
Total	**905**	**888**	**17**	**359**	**352**	**7**
VII	905	888	17	359	352	7
Family 301—Working Proprietors Retail Trade						
Total	**24,103**	**18,492**	**5,611**	**8,618**	**7,272**	**1,346**
VII	24,103	18,492	5,611	8,618	7,272	1,346
Group 31—Insurance and Real Estate Salesmen, Salesmen of Securities and Services and Auctioneers						
Total	**236**	**233**	**3**	**157**	**155**	**2**
VII	196	193	3	117	115	2
VIII	40	40	..	40	40	..
Group 32—Commercial Travellers and Manufacturers' Agents						
Total	**57**	**57**	..	**56**	**56**	..
V	20	20	..	20	20	..
VII	37	37	..	36	36	..
Group 33—Salesmen, Shop Assistants and Related Workers						
Total	**2,282**	**1,677**	**605**	**879**	**822**	**57**
III	3	3	..	..	..	..
V	1	1	..	..	..	..
VII	2,269	1,664	605	879	822	57
IX	9	9	..	..	..	..

TABLE B-V—*Contd.*

OCCUPATIONAL CLASSIFICATION BY SEX OF PERSONS AT WORK OTHER THAN CULTIVATION

[Note:—Occupational Families accounting for less than 1% of the Workers of the respective Division (less than 0.5% in case of Families under Division 7-8) have not been shown in this Table but shown in the Appendix to this Table. Divisions thus affected are marked with an asterisk (*).]

Occupational Division, Group & Family/ Industrial Category	Total Workers					
	Total			Urban		
	Persons	Males	Females	Persons	Males	Females
(1)	(2)	(3)	(4)	(5)	(6)	(7)
CHITTOOR DISTRICT—*Contd.*						
Family 330—Salesmen and Shop Assistants, Wholesale and Retail Trade						
Total	938	918	20	694	677	17
VII	933	913	20	694	677	17
IX	5	5	..	..	..	..
Family 331—Hawkers, Pedlars and Street Vendors						
Total	1,324	739	585	176	136	40
VII	1.324	739	585	179	136	40
Group 34—Money-Lenders and Pawn-Brokers						
Total	155	151	4	67	66	1
VII	155	151	4	67	66	1
**DIVISION—4 FARMERS, FISHERMEN, HUNTERS, LOGGERS AND RELATED WORKERS*						
Total	44,798	35,074	9,724	1,699	1,176	523
III	2,616	1,997	619	677	520	157
IV	41,326	32,288	9,038	740	436	304
V	24	24	..	8	8	..
VII	58	1	57	57	..	57
IX	774	764	10	217	212	5
Group 40—Farmers and Farm Managers						
Total	36,495	27,956	8,539	630	373	257
III	431	350	81	204	151	53
IV	35,959	27,501	8,458	416	212	204
IX	105	105	..	10	10	..
Family 404—Farmers and Farm Managers, Animals, Birds and Insects Rearing						
Total	36,072	27,587	8,485	516	286	230
III	113	86	27	105	79	26
IV	35,954	27,496	8,458	411	207	204
IX	5	5	..	..	..	..
Group 41—Farm Workers						
Total	6,171	5,530	641	657	519	138
III	632	553	79	203	166	37
IV	5,333	4,779	554	321	224	97
V	8	8	..	8	8	..
VII	1	..	1	1	..	1
IX	197	190	7	124	121	3

Occupational Division, Group & Family/ Industrial Category	Total Workers					
	Total			Urban		
	Persons	Males	Females	Persons	Males	Females
(1)	(2)	(3)	(4)	(5)	(6)	(7)
CHITTOOR DISTRICT—*Contd.*						
Family 509—Miners and Quarrymen, not elsewhere classified						
Total	6	5	1	..	..	..
III	6	5	1	..	..	..
Group 51—Well Drillers and Related Workers						
Total	1	1	..	..	..	..
IX	1	1	..	..	..	..
Family 511—Well Drillers Other than Petroleum and Gas						
Total	1	1	..	..	..	..
IX	1	1	..	..	..	..
Group 59—Miners, Quarrymen and Related Workers, not elsewhere classified						
Total	6	6	..	6	6	..
III	6	6	..	6	6	..
Family 590—Miners, Quarrymen and Related Workers, not elsewhere classified						
Total	6	6	..	6	6	..
III	6	6	..	6	6	..
**DIVISION 6—WORKERS IN TRANSPORT AND COMMUNICATION OCCUPATIONS*						
Total	6,807	6,781	26	3,681	3,677	4
V	21	20	1	14	14	..
VI	933	923	10	7	7	..
VII	17	17	..	17	17	..
VIII	5,638	5,623	15	3,481	3,477	4
IX	198	198	..	162	192	..
Group 62—Aircraft Pilots, Navigators and Flight Engineers						
Total	1	1	..	..	..	..
IX	1	1	..	..	..	..
Group 63—Drivers and Firemen, Railway Engine						
Total	233	233	..	223	223	..
VIII	232	232	..	223	223	..
IX	1	1	..	..	..	..
Family 630—Drivers						
Total	91	91	..	89	89	..
VIII	91	91	..	89	89	..

(1)	(2)	(3)	(4)	(5)	(6)	(7)
Family 411—Farm Workers, Animals, Birds and Insects Rearing						
Total	**5,491**	**4,935**	**556**	**438**	**327**	**111**
III	171	143	28	132	106	26
IV	5,264	4,737	527	305	221	84
IX	56	55	1	1	..	1
Group 42—Hunters and Related Workers						
Total	**165**	**142**	**23**	..	..	..
III	165	142	23	..	..	..
Group 43—Fishermen and Related Workers						
Total	**326**	**269**	**57**	**121**	**98**	**23**
III	321	267	54	118	98	20
IV	5	2	3	3	..	3
Group 44—Loggers and other Forestry Workers						
Total	**1,641**	**1,177**	**464**	**291**	**186**	**105**
III	1,067	685	382	152	105	47
IV	29	6	23	..	..	..
V	16	16	..	..	..	..
VII	57	1	56	56	..	56
IX	472	469	3	83	81	2
Family 440—Forest Rangers and Related Workers						
Total	**452**	**451**	**1**	**63**	**63**	..
III	7	7	..	7	7	..
IX	445	444	1	56	56	..
Family 442—Log Fellers and Wood Cutters						
Total	**979**	**677**	**302**	**214**	**109**	**105**
III	889	645	244	141	94	47
V	16	16	..	..	..	..
VII	57	1	56	56	..	56
IX	17	15	2	17	15	2
DIVISION 5—MINERS, QUARRYMEN AND RELATED WORKERS						
Total	**72**	**60**	**12**	**6**	**6**	..
III	71	59	12	6	6	..
IX	1	1	..	..	..	..
Group 50—Miners and Quarrymen						
Total	**65**	**53**	**12**	..	..	..
III	65	53	12	..	..	..
Family 500—Miners						
Total	**29**	**29**	..	..	..	..
III	29	29	..	..	..	..
Family 501—Quarrymen						
Total	**30**	**19**	**11**	..	..	..
III	30	19	11	..	..	..

(1)	(2)	(3)	(4)	(5)	(6)	(7)
Family 631—Firemen						
Total	**142**	**142**	..	**134**	**134**	..
VIII	141	141	..	134	134	..
IX	1	1	..	..	..	..
Group 64—Drivers, Road Transport						
Total	**3,067**	**3,063**	**4**	**2,296**	**2,294**	**2**
V	21	20	1	14	14	..
VI	9	9	..	7	7	..
VII	17	17	..	17	17	..
VIII	2,860	2,857	3	2,114	2,112	2
IX	160	160	..	144	144	..
Family 641—Motor Vehicle and Motor Cycle Drivers						
Total	**1,611**	**1,610**	**1**	**1,334**	**1,333**	**1**
V	13	13	..	11	11	..
VI	4	4	..	4	4	..
VII	10	10	..	10	10	..
VIII	1,454	1,453	1	1,191	1,190	1
IX	130	130	..	118	118	..
Family 642—Cycle Rickshaw Drivers and Rickshaw Pullers						
Total	**191**	**191**	..	**168**	**168**	..
V	4	4	..	..	..	..
VIII	186	186	..	167	167	..
IX	1	1	..	1	1	..
Family 643—Animal Drawn Vehicle Drivers						
Total	**1,154**	**1,152**	**2**	**731**	**730**	**1**
V	3	3	..	3	3	..
VI	3	3	..	3	3	..
VII	7	7	..	7	7	..
VIII	1,128	1,126	2	705	704	1
IX	13	13	..	13	13	..
Family 649—Drivers, Road Transport, not elsewhere classified (including Palki and Doli Bearers)						
Total	**111**	**110**	**1**	**63**	**63**	..
V	1	..	1	..	..	..
VI	2	2	..	..	..	..
VIII	92	92	..	51	51	..
IX	16	16	..	12	12	..
Group 65—Conductors, Guards and Brakesmen (Railway)						
Total	**84**	**83**	**1**	**82**	**81**	**1**
VIII	84	83	1	82	81	1
Family 651—Guards						
Total	**82**	**82**	..	**81**	**81**	..
VIII	82	82	..	81	81	..
Group 66—Inspectors, Supervisors, Traffic Controllers and Despatchers, Transport						
Total	**440**	**440**	..	**259**	**259**	..
VIII	429	429	..	252	252	..
IX	11	11	..	7	7	..

TABLE B-V—*Contd.*

OCCUPATIONAL CLASSIFICATION BY SEX OF PERSONS AT WORK OTHER THAN CULTIVATION

[Note :—Occupational Families accounting for less than 1% of the Workers of the respective Division (less than 0.5% in case of Families under Division 7-8) have not been shown in this Table but shown in the Appendix to this Table. Divisions thus affected are marked with an asterisk (*).]

Occupational Division, Group & Family/ Industrial Category	Total Workers					
	Total			Urban		
	Persons	Males	Females	Persons	Males	Females
(1)	(2)	(3)	(4)	(5)	(6)	(7)
CHITTOOR DISTRICT—*Contd.*						
Family 660— Inspectors Supervisors, Station Masters and Permanent Way Inspectors						
Total	**192**	**192**	..	**113**	**113**	..
VIII	189	189	..	113	113	..
IX	3	3	..	..	..	..
Family 662—Signalmen and Pointsmen						
Total	**239**	**239**	..	**139**	**139**	..
VIII	239	239	..	139	139	..
Group 67—Telephone, Telegraph and Related Telecommunication Operators						
Total	**67**	**67**	..	**53**	**53**	..
VI	1	1	..	..	..	..
VIII	50	50	..	42	42	..
IX	16	16	..	11	11	..
Group 68—Postmen and Messengers						
Total	**759**	**759**	..	**169**	**169**	..
VIII	759	759	..	169	169	..
Family 680—Postmen						
Total	**691**	**691**	..	**124**	**124**	..
VIII	691	691	..	124	124	..
Group 69—Workers in Transport and Communication Occupations, not elsewhere classified						
Total	**2,156**	**2,135**	**21**	**599**	**598**	**1**
VI	923	913	10	..	..	..
VIII	1,224	1,213	11	599	598	1
IX	9	9	..	..	..	..
Family 690—Ticket Sellers, Ticket Inspectors including Ushers and Ticke Collectors on moving Transport						
Total	**145**	**145**	..	**123**	**123**	..
VIII	145	145	..	123	123	..
Family 691—Conductors, Road Transport						
Total	**438**	**438**	..	**342**	**342**	..
VIII	438	438	..	342	342	..

Occupational Division, Group & Family/ Industrial Category	Total Workers					
	Total			Urban		
	Persons	Males	Females	Persons	Males	Females
(1)	(2)	(3)	(4)	(5)	(6)	(7)
CHITTOOR DISTRICT—*Contd.*						
Group 72—Leather Cutters, Lasters and Sewers (except Gloves and Garments) and Related Workers						
Total	**2,742**	**2,700**	**42**	**242**	**216**	**26**
IV	2,631	2,589	42	217	191	26
V	111	111	..	25	25	..
Family 720—Shoe Makers and Shoe Repairers						
Total	**1,134**	**1,127**	**7**	**204**	**202**	**2**
IV	1,113	1,106	7	190	188	2
V	21	21	..	14	14	..
Family 729—Leather Cutters, Lasters and Sewers (except Gloves and Garments) and Related Workers, not elsewhere classified						
Total	**1,573**	**1,562**	**11**	**12**	**12**	..
IV	1,484	1,473	11	2	2	..
V	89	89	..	10	10	..
Group 73—Furnacemen, Rollers, Drawers, Moulders and Related Metal Making and Treating Workers						
Total	**1,925**	**1,847**	**78**	**281**	**277**	**4**
III	2	2	..	2	2	..
IV	1,477	1,403	74	68	65	3
V	295	291	4	176	175	1
VI	2	2	..	..	..	..
VIII	30	30	..	22	22	..
IX	119	119	..	13	13	..
Family 733—Blacksmiths, Hammersmiths and Forgemen						
Total	**1,745**	**1,682**	**63**	**264**	**260**	**4**
III	1	1	..	1	1	..
IV	1,427	1,365	62	68	65	3
V	177	176	1	168	167	1
VI	2	2	..	..	..	..
VIII	25	25	..	19	19	..
IX	113	113	..	8	8	..
Group 74—Precision Instrument Makers, Watch Makers, Jewellers, and Related Workers						
Total	**2,352**	**2,337**	**15**	**728**	**725**	**3**
IV	1,994	1,981	13	375	373	2
V	358	356	2	353	352	1

(1)	(2)	(3)	(4)	(5)	(6)	(7)
Family 692—Workers in Transport Occupations, not elsewhere classified						
Total	**1,201**	**1,188**	**13**	**60**	**59**	**1**
VI	923	913	10	..	..	..
VIII	272	269	3	60	59	1
IX	6	6	..	..	..	..
Family 693—Inspectors, Traffic Controllers and Despatchers, Communications						
Total	**350**	**342**	**8**	**64**	**64**	..
VIII	348	340	8	64	64	..
IX	2	2	..	..	..	..
**DIVISION 7-8—CRAFTSMEN, PRODUCTION PROCESS WORKERS AND LABOURERS NOT ELSEWHERE CLASSIFIED*						
Total	**90,543**	**63,818**	**26,725**	**28,409**	**20,391**	**8,018**
III	435	261	174	128	93	35
IV	59,628	38,236	21,392	13,837	7,717	6,120
V	11,290	10,257	1,033	5,996	5,534	462
VI	7,955	6,340	1,615	1,814	1,659	155
VII	219	196	23	178	169	9
VIII	2,268	2,228	40	1,920	1,886	34
IX	8,748	6,300	2,448	4,536	3,333	1,203
Group 70—Spinners, Weavers, Knitters, Dyers and Related Workers						
Total	**23,615**	**13,075**	**10,540**	**4,847**	**2,653**	**2,194**
IV	22,762	12,249	10,513	4,621	2,446	2,175
V	853	826	27	226	207	19
Family 702—Spinners, Piecers and Winders						
Total	**10,856**	**1,570**	**9,286**	**2,205**	**279**	**1,926**
IV	10,182	919	9,263	1,998	89	1,909
V	674	651	23	207	190	17
Family 704—Drawers and Weavers						
Total	**11,442**	**10,737**	**705**	**2,592**	**2,359**	**233**
IV	11,427	10,723	704	2,589	2,357	232
V	15	14	1	3	2	1
Family 709—Spinners, Weavers, Knitters, Dyers and Related Workers, not elsewhere classified						
Total	**1,047**	**576**	**471**	**17**	**2**	**15**
IV	910	441	469	15	..	15
V	137	135	2	2	2	..
Group 71—Tailors, Cutters, Furriers and Related Workers						
Total	**4,909**	**4,556**	**353**	**1,746**	**1,629**	**117**
IV	4,033	3,705	328	911	809	102
V	867	845	22	832	817	15
IX	9	6	3	3	3	..
Family 710—Tailors, Dress Makers and Garment Makers						
Total	**4,699**	**4,434**	**265**	**1,657**	**1,572**	**85**
IV	3,891	3,645	246	877	806	71
V	806	789	17	780	766	14
IX	2	..	2	..	..	..

(1)	(2)	(3)	(4)	(5)	(6)	(7)
Family 741—Jewellers, Goldsmiths and Silversmiths						
Total	**2,280**	**2,265**	**15**	**665**	**662**	**3**
IV	1,986	1,973	13	375	373	2
V	294	292	2	290	289	1
Group 75—Tool-Makers, Machinists, Plumbers, Welders, Platers and Related Workers						
Total	**2,562**	**2,487**	**75**	**1,831**	**1,783**	**48**
IV	288	279	9	84	77	7
V	1,807	1,741	66	1,340	1,299	41
VI	5	5	..	3	3	..
VII	25	25	..	25	25	..
VIII	323	323	..	286	286	..
IX	114	114	..	93	93	..
Family 753—Mechanics-Repairmen (except Electrical and Precision Instrument Repairmen)						
Total	**1,009**	**1,009**	..	**724**	**724**	..
IV	146	146	..	39	39	..
V	662	662	..	509	509	..
VI	2	2	..	2	2	..
VII	18	18	..	18	18	..
VIII	145	145	..	127	127	..
IX	36	36	..	29	29	..
Family 754—Sheet Metal Workers						
Total	**817**	**781**	**36**	**775**	**743**	**32**
IV	74	66	8	41	34	7
V	732	704	28	723	698	25
VII	7	7	..	7	7	..
IX	4	4	..	4	4	..
Group 76—Electricians and Related Electrical and Electronics Workers						
Total	**959**	**967**	**2**	**471**	**469**	**2**
IV	7	7	..	..	..	..
V	58	57	1	54	53	1
VI	12	12	..	10	10	..
VII	5	5	..	5	5	..
VIII	40	40	..	34	34	..
IX	847	846	1	368	367	1
Family 760—Electricians, Electrical Repairmen and Related Electrical Workers						
Total	**465**	**464**	**1**	**115**	**114**	**1**
IV	7	7	..	..	..	..
V	23	23	..	21	21	..
VI	9	9	..	7	7	..
VII	1	1	..	1	1	..
VIII	3	3	..	3	3	..
IX	422	421	1	83	82	1
Group 77—Carpenters, Joiners, Cabinet makers, Coopers and Related Workers						
Total	**5,494**	**5,366**	**128**	**1,241**	**1,227**	**14**
III	32	32	..	31	31	..
IV	4,393	4,269	124	427	414	13
V	1,015	1,012	3	736	735	1
VI	2	1	1	1	1	..
VII	3	3	..	2	2	..
VIII	29	29	..	27	27	..
IX	20	20	..	17	17	..

TABLE B-V—*Contd.*

OCCUPATIONAL CLASSIFICATION BY SEX OF PERSONS AT WORK OTHER THAN CULTIVATION

[Note :—Occupational Families accounting for less than 1 % of the Workers of the respective Division (less than 0.5 % in case of Families under Division 7-8) have not been shown in this Table but shown in the Appendix to this Table. Divisions thus affected are marked with an asterisk (*).]

Occupational Division, Group & Family/ Industrial Category	Total Workers					
	Total			Urban		
	Persons	Males	Females	Persons	Males	Females
(1)	(2)	(3)	(4)	(5)	(6)	(7)
CHITTOOR DISTRICT—*Contd.*						
Family 770—Carpenters, Joiners, Pattern Makers (Wood)						
Total	**4,265**	**4,145**	**120**	**1,095**	**1,085**	**10**
III	25	25	..	24	24	..
IV	3,535	3,417	118	408	399	9
V	656	654	2	620	619	1
VI	1	1	..	1	1	..
VII	1	1	..	..	..	..
VIII	29	29	..	27	27	..
IX	18	18	..	15	15	..
Family 774—Cart Builders and Wheel Wrights						
Total	**752**	**751**	**1**	..	..	..
IV	752	751	1	..	..	..
Group 78—Painters and Paper Hangers						
Total	**141**	**138**	**3**	**123**	**122**	**1**
IV	3	..	3	1	..	1
V	4	4	..	4	4	..
VI	39	39	..	31	31	..
VIII	34	34	..	31	31	..
IX	61	61	..	56	56	..
Group 79—Bricklayers, Plasterers and Construction Workers, not elsewhere classified						
Total	**8,515**	**7,305**	**1,210**	**1,904**	**1,866**	**38**
III	14	1	13	13	..	13
IV	47	44	3	..	..	..
V	3,159	2,883	276	583	574	9
VI	5,228	4,310	918	1,243	1,227	16
VII	1	1	..	..	..	..
IX	66	66	..	65	65	..
Family 790—Stone Cutters, Stone Carvers and Stone Dressers						
Total	**3,315**	**3,024**	**291**	**676**	**654**	**22**
III	13	..	13	13	..	13
IV	47	44	3	..	..	..
V	3,154	2,879	275	583	574	9
VI	37	37	..	17	17	..
VII	1	1	..	..	..	..
IX	63	63	..	63	63	..
Family 791—Bricklayers, Plasterers, Masons						
Total	**1,535**	**1,533**	**2**	**1,181**	**1,181**	..
V	2	2	..	..	..	..
VI	1,533	1,531	2	1,181	1,181	..

Occupational Division, Group & Family/ Industrial Category	Total Workers					
	Total			Urban		
	Persons	Males	Females	Persons	Males	Females
(1)	(2)	(3)	(4)	(5)	(6)	(7)
CHITTOOR DISTRICT—*Contd.*						
Family 822—Dairy Workers (Non-Farm)						
Total	**2,928**	**506**	**2,422**	**1,043**	**298**	**745**
IV	2,883	469	2,414	1,004	267	737
V	40	32	8	35	27	8
VII	1	1	..	..	..	..
IX	4	4	..	4	4	..
Family 824—Bakers, Confectioners, Candy and Sweetmeat Makers						
Total	**895**	**255**	**640**	**761**	**135**	**626**
IV	660	125	535	533	12	521
V	230	125	105	223	118	105
IX	5	5	..	5	5	..
Group 83—Chemical and Related Process Workers						
Total	**36**	**20**	**16**	**28**	**13**	**15**
IV	17	8	9	13	5	8
V	18	11	7	15	8	7
IX	1	1	..	..	..	..
Group 84—Tobacco Preparers and Products Makers						
Total	**4,263**	**2,467**	**1,796**	**2,588**	**1,205**	**1,383**
IV	4,118	2,387	1,731	2,470	1,139	1,331
V	123	70	53	118	66	52
VII	22	10	12	..	..	..
Family 842—Cheroot, cigar and Bidi Makers						
Total	**4,194**	**2,422**	**1,772**	**2,553**	**1,179**	**1,374**
IV	4,100	2,379	1,721	2,462	1,139	1,323
V	94	43	51	91	40	51
Group 85—Craftsmen and Production Process Workers, not elsewhere classified						
Total	**8,325**	**4,419**	**3,906**	**2,437**	**1,610**	**827**
IV	7,994	4,240	3,754	2,211	1,481	730
V	327	177	150	225	128	97
VIII	1	1	..	1	1	..
IX	3	1	2	..	..	..
Family 850—Basketry Weavers and Related Workers						
Total	**6,795**	**4,051**	**2,744**	**1,690**	**1,439**	**251**
IV	6,777	4,034	2,743	1,681	1,431	250
V	17	16	1	9	8	1
IX	1	1	..	..	..	..

(1)	(2)	(3)	(4)	(5)	(6)	(7)
Family 795—Well Diggers						
Total	**901**	**592**	**309**	**41**	**26**	**15**
VI	900	591	309	41	26	15
IX	1	1	..	..	..	..
Family 799—Bricklayers, Plasterers and Construction Workers, not elsewhere classified						
Total	**2,748**	**2,140**	**608**	**3**	**2**	**1**
III	1	1	..	..	..	..
V	1	..	1	..	..	..
VI	2,745	2,138	607	2	1	1
IX	1	1	..	1	1	..
Group 80—Compositors, Printers, Engravers, Book-Binders and Related Workers						
Total	**365**	**360**	**5**	**243**	**238**	**5**
IV	2	..	2	2		.. 2
V	355	352	3	233	230	3
IX	8	8	..	8	8	..
Group 81—Potters, Kilnmen, Glass and Clay Formers and Related Workers						
Total	**4,430**	**3,187**	**1,243**	**455**	**257**	**198**
IV	4,332	3,130	1,202	424	239	185
V	95	55	40	28	16	12
IX	3	2	1	3	2	1
Family 811—Potters and Related Clay Formers						
Total	**3,836**	**2,882**	**954**	**287**	**156**	**131**
IV	3,760	2,842	918	278	155	123
V	75	39	36	8	..	8
IX	1	1	..	1	1	..
Group 82—Millers, Bakers, Brewmasters and Related Food and Beverage Workers						
Total	**6,720**	**2,942**	**3,778**	**2,573**	**1,009**	**1,564**
III	1	1	..	..	..	..
IV	5,393	1,943	3,450	1,878	478	1,400
V	1,300	974	326	682	518	164
VII	8	6	2	..	..	..
IX	18	18	..	13	13	..
Family 820—Millers, Pounders, Huskers and Parchers, Grains and Related Food Workers						
Total	**603**	**481**	**122**	**327**	**238**	**89**
III	1	1	..	..	..	..
IV	75	24	51	65	21	44
V	524	453	71	260	215	45
IX	3	3	..	2	2	..
Family 821—Crushers and Pressers, Oil Seeds						
Total	**1,513**	**1,207**	**306**	**177**	**119**	**58**
IV	1,436	1,156	280	170	114	56
V	77	51	26	7	5	2

(1)	(2)	(3)	(4)	(5)	(6)	(7)
Family 859—Craftsmen and Production Process Workers, not elsewhere classified						
Total	**1,426**	**269**	**1,157**	**696**	**125**	**571**
IV	1,161	155	1,006	522	47	475
V	263	114	149	174	78	96
IX	2	..	2	..	..	..
Group 86—Testers, Packers, Sorters and Related Workers						
Total	**355**	**211**	**144**	**317**	**173**	**144**
IV	135	..	135	135	..	135
V	104	95	9	81	72	9
VII	56	56	..	51	51	..
VIII	49	49	..	40	40	..
IX	11	11	..	10	10	..
Group 87—Stationary Engine and Excavating and Lifting Equipment Operators and Related Workers						
Total	**549**	**549**	..	**412**	**412**	..
III	2	2	..	..	..	..
V	82	82	..	26	26	..
VI	2	2	..	2	2	..
VIII	406	406	..	344	344	..
IX	57	57	..	40	40	..
Group 89—Labourers, not elsewhere classified						
Total	**12,276**	**8,885**	**3,391**	**5,942**	**4,507**	**1,435**
III	384	223	161	82	60	22
IV	2	2	..	..	..	..
V	359	315	44	259	229	30
VI	2,665	1,969	696	524	385	139
VII	99	90	9	95	86	9
VIII	1,356	1,316	40	1,135	1,101	34
IX	7,411	4,970	2,441	3,847	2,646	1,201
Family 890—Loaders and Unloaders						
Total	**788**	**746**	**42**	**662**	**622**	**40**
III	9	9	..	7	7	..
IV	2	2	..	..	..	..
V	11	9	2	7	7	..
VI	32	32	..	32	32	..
VII	4	3	1	4	3	1
VIII	270	270	..	160	160	..
IX	460	421	39	452	413	39
Family 899—Labourers, not elsewhere classified						
Total	**11,488**	**8,139**	**3,349**	**5,280**	**3,885**	**1,395**
III	375	214	161	75	53	22
V	348	306	42	252	222	30
VI	2,633	1,937	696	492	353	139
VII	95	87	8	91	83	8
VIII	1,086	1,046	40	975	941	34
IX	6,951	4,549	2,402	3,395	2,233	1,162
**DIVISION 9—SERVICE, SPORT AND RECREATION WORKERS*						
Total	**29,792**	**18,968**	**10,824**	**7,316**	**5,307**	**2,009**
III	27	25	2	12	11	1
V	93	80	13	53	44	9
VI	13	13	..	6	6	..
VII	49	44	5	47	42	5
VIII	299	264	35	198	175	23
IX	29,311	18,542	10,769	7,000	5,029	1,971

TABLE B-V—*Contd.*

OCCUPATIONAL CLASSIFICATION BY SEX OF PERSONS AT WORK OTHER THAN CULTIVATION

[Note:—Occupational Families accounting for less than 1% of the Workers of the respective Division (less than 0.5% in case of families under Division 7-8) have not been shown in this Table but shown in the Appendix to this Table. Divisions thus affected are marked with an asterisk (*).]

Occupational Division, Group & Family/ Industrial Category	Total Workers					
	Total			Urban		
	Persons	Males	Females	Persons	Males	Females
(1)	(2)	(3)	(4)	(5)	(6)	(7)
CHITTOOR DISTRICT—*Contd.*						
Group 90—Fire Fighters, Policemen, Guards and Related Workers						
Total	**2,525**	**2,509**	**16**	**1,629**	**1,616**	**13**
III	26	25	1	12	11	1
V	67	64	3	35	34	1
VI	12	12	..	5	5	..
VII	39	38	1	38	37	1
VIII	229	229	..	169	169	..
IX	2,152	2,141	11	1,370	1,360	10
Family 901—Police Constables, Investigators and Related Workers						
Total	**1,517**	**1,517**	..	**961**	**961**	..
VIII	81	81	..	80	80	..
IX	1,436	1,436	..	881	881	..
Family 903—Watchmen and Chowkidars						
Total	**941**	**926**	**15**	**604**	**591**	**13**
III	26	25	1	12	11	1
V	67	64	3	35	34	1
VI	12	12	..	5	5	..
VII	39	38	1	38	37	1
VIII	148	148	..	89	89	..
IX	649	639	10	425	415	10
Group 91—House Keepers, Cooks, Maids and Related Workers						
Total	**3,467**	**1,634**	**1,833**	**1,751**	**711**	**1,040**
V	1	1	..	..	..	..
VII	1	1	..	..	..	..
VIII	1	..	1	1	..	1
IX	3,464	1,632	1,832	1,750	711	1,039
Family 911—Cooks, Cook Bearers (Domestic and Institutional)						
Total	**1,246**	**820**	**426**	**669**	**473**	**196**
V	1	1	..	..	..	..
VII	1	1	..	..	..	..
IX	1,244	818	426	669	473	
Family 912—Butlers, Bearers, Waiters, Maids and Other Servants (Domestic)						
Total	**2,066**	**774**	**1,292**	**1,022**	**210**	**812**
IX	2,066	774	1,292	1,022	210	812
Group 92—Waiters, Bartenders and Related Workers						
Total	**740**	**715**	**25**	**736**	**712**	**24**
VIII	6	6	..	6	6	..
IX	734	709	25	730	706	24

Occupational Division, Group & Family/ Industrial Category	Total Workers					
	Total			Urabn		
	Persons	Males	Females	Persons	Males	Females
(1)	(2)	(3)	(4)	(5)	(6)	(7)
CHITTOOR DISTRICT—*Concld.*						
Group 94—Barbers, Hairdressers, Beauticians and Related Workers						
Total	**3,547**	**3,547**	..	**765**	**765**	..
IX	3,547	3,547	..	765	765	..
Family 940—Barbers, Hairdressers, Beauticians and Related Workers						
Total	**3,547**	**3,547**	..	**765**	**765**	..
IX	3,547	3,547	..	765	765	..
Group 95—Launderers, Dry Cleaners and Pressers						
Total	**17,791**	**9,345**	**8,446**	**1,333**	**753**	**580**
IX	17,791	9,345	8,446	1,333	753	580
Family 950—Laundrymen, Washermen and Dhobies						
Total	**17,791**	**9,345**	**8,446**	**1,333**	**753**	**580**
IX	17,791	9,345	8,446	1,333	753	580
Group 96—Athletes, Sportsmen and Related Workers						
Total	**72**	**68**	**4**	**17**	**17**	..
IX	72	68	4	17	17	..
Group 97—Photographers and Related Camera Operators						
Total	**128**	**128**	..	**86**	**86**	..
IX	128	128	..	86	86	..
Group 99—Service, Sport and Recreation Workers, not elsewhere classified						
Total	**183**	**161**	**22**	**83**	**82**	**1**
IX	183	161	22	83	82	1
DIVISION X—WORKERS NOT CLASSIFIABLE BY OCCUPATION						
Total	**275**	**231**	**44**	**33**	**29**	**4**
IV	1	..	1	..	..	..
V	8	6	2	..	..	..
VII	4	4	..	3	3	..
VIII	6	6	..	..	..	..
IX	256	215	41	30	26	4
Group X8—Workers Reporting Occupaitons Unidentifiable or Unclassifiable						
Total	**271**	**227**	**44**	**32**	**28**	**4**
IV	1	..	1	..	..	..
V	7	5	2	..	..	..
VII	4	4	..	3	3	..
VIII	5	5	..	..	..	..
IX	254	213	41	29	25	4

(1)	(2)	(3)	(4)	(5)	(6)	(7)
Family 920—Waiters, Bartenders and Related Workers (Institutional)						
Total	**740**	**715**	**25**	**736**	**712**	**24**
VIII	6	6	..	6	6	..
IX	734	709	25	730	706	24
Group 93—Building Care-takers, Cleaners and Related Workers						
Total	**1,339**	**861**	**478**	**916**	**565**	**351**
III	1	..	1	..	..	..
V	25	15	10	18	10	8
VI	1	1	..	1	1	..
VII	9	5	4	9	5	4
VIII	63	29	34	22	..	22
IX	1,240	811	429	866	549	317
Family 931—Cleaners, Sweepers and Watermen						
Total	**1,339**	**861**	**478**	**916**	**565**	**351**
III	1	..	1	..	..	..
V	25	15	10	18	10	8
VI	1	1	..	1	1	..
VII	9	5	4	9	5	4
VIII	63	29	34	22	..	22
IX	1,240	811	429	866	549	317

(1)	(2)	(3)	(4)	(5)	(6)	(7)
Family X80—Workers Reporting Occupations Unidentifiable or Unclassifiable						
Total	**271**	**227**	**44**	**32**	**28**	**4**
IV	1	..	1	..	..	..
V	7	5	2	..	..	..
VII	4	4	..	3	3	..
VIII	5	5	..	..	..	..
IX	254	213	41	29	25	4
Group X9—Workers Not Reporting Occupation						
Total	**4**	**4**	..	**1**	**1**	..
V	1	1	..	..	..	..
VIII	1	1	..	..	..	..
IX	2	2	..	1	1	..
Family X90—Workers Not Reporting Occupation						
Total	**4**	**4**	..	**1**	**1**	..
V	1	1	..	..	..	..
VIII	1	1	..	..	..	..
IX	2		..		1	..

TABLE B-V—*Contd.*

OCCUPATIONAL CLASSIFICATION BY SEX OF PERSONS AT WORK OTHER THAN CULTIVATION

Occupational Division/ Industrial Category	TALUKS (RURAL ONLY)											
	1 Chittoor Taluk			2 Bangarupalem Independent Sub-Taluk			3 Palmaner Taluk			4 Kuppam Independent Sub-Taluk		
	Persons	Males	Females	Persons	Males	Females	Persons	Males	Females	Persons	Males	Females
(1)	(2)	(3)	(4)	(5)	(6)	(7)	(8)	(9)	(10)	(11)	(12)	(13)
ALL DIVISIONS												
TOTAL	18,172	13,205	4,967	10,930	7,992	2,938	7,522	5,973	1,549	7,865	5,838	2,027
III	161	139	22	130	112	18	66	60	6	109	103	6
IV	8,656	5,997	2,659	5,684	4,166	1,518	4,455	3,494	961	5,463	3,892	1,571
V	967	850	117	456	435	21	229	215	14	247	241	6
VI	644	533	111	502	378	124	296	221	75	321	243	78
VII	1,758	1,233	525	1,110	753	357	914	747	167	643	440	203
VIII	340	337	3	126	126	..	81	81	..	86	86	..
IX	5,646	4,116	1,530	2,922	2,022	900	1,481	1,155	326	996	833	163
DIVISION 0—PROFESSIONAL, TECHNICAL AND RELATED WORKERS												
TOTAL	854	753	101	516	479	37	269	243	26	194	174	20
IV	1	..	1	..	..	..	..	..	..	..	..	..
V	3	3	..	1	1	..	..	..	..	1	1	..
VI	..	..	..	..	..	..	..	..	..	..	..	..
VII	..	..	..	..	..	..	..	..	..	..	..	..
VIII	..	..	..	..	..	..	..	..	..	1	1	..
IX	850	750	100	515	478	37	269	243	26	192	172	20
DIVISION 1—ADMINISTRATIVE, EXECUTIVE AND MANAGERIAL WORKERS												
TOTAL	915	743	172	290	263	27	297	257	40	221	197	24
III	..	..	..	..	..	..	..	..	..	2	2	..
IV	201	36	165	42	15	27	59	27	32	28	7	21
V	20	18	2	6	6	..	9	9	..	2	2	..
VI	14	14	..	6	6	..	22	22	..	3	3	..
VII	7	6	1	4	4	..	7	3	4	..	..	..
VIII	3	3	..	..	..	..	1	1	..	..	..	..
IX	670	666	4	232	232	..	199	195	4	186	183	3
DIVISION 2—CLERICAL AND RELATED WORKERS												
TOTAL	415	411	4	65	63	2	69	66	3	27	27	..
III	1	1	..	..	..	..	2	2	..	..	..	..
IV	..	..	..	..	..	..	..	..	..	..	..	..
V	32	31	1	3	3	..	..	..	..	6	6	..
VI	1	1	..	..	..	..	..	..	..	..	..	..
VII	62	62	..	2	2	..	2	2	..	4	4	..
VIII	8	8	..	3	3	..	..	..	..	..	..	..
IX	311	308	3	57	55	2	65	62	3	17	17	..
DIVISION 3—SALES WORKERS												
TOTAL	1,658	1,148	510	1,104	747	357	906	743	163	639	436	203
III	..	..	..	..	..	..	..	..	..	..	..	..
V	..	..	..	..	..	..	..	..	..	..	..	..
VII	1,653	1,143	510	1,104	747	357	905	742	163	639	436	203
IX	5	5	..	..	..	..	1	1	..	..	..	..

(1)	(2)	(3)	(4)	(5)	(6)	(7)	(8)	(9)	(10)	(11)	(12)	(13)
DIVISION 4—FARMERS, FISHERMEN, HUNTERS, LOGGERS AND RELATED WORKERS												
TOTAL	5,004	3,587	1,417	3,199	2,470	729	3,139	2,587	552	4,800	3,424	1,376
III	152	131	21	127	109	18	55	52	3	77	71	6
IV	4,754	3,358	1,396	3,027	2,316	711	3,035	2,487	548	4,688	3,318	1,370
V	..	..	..	..	..	..	..	..	..	16	16	..
VII	1	1	..	..	..	..	..	..	..	..	..	..
IX	97	97	..	45	45	..	49	48	1	19	19	..
DIVISION 5—MINERS, QUARRYMEN AND RELATED WORKERS												
TOTAL	3	2	1	3	3	..	..	..	..	24	24	..
III	2	1	1	3	3	..	..	..	..	24	24	..
IX	1	1	..	..	..	..	..	..	..	..	..	..
DIVISION 6—WORKERS IN TRANSPORT AND COMMUNICATION OCCUPATIONS												
TOTAL	427	425	2	126	126	..	72	72	..	175	175	..
V	7	6	1	..	..	..	..	..	..	..	..	..
VI	105	105	..	..	..	..	..	..	..	99	99	..
VIII	293	292	1	122	122	..	72	72	..	76	76	..
IX	22	22	..	4	4	..	..	..	..	..	..	..
DIVISION 7-8—CRAFTSMEN, PRODUCTION PROCESS WORKERS AND LABOURERS NOT ELSEWHERE CLASSIFIED												
TOTAL	5,674	4,204	1,470	3,770	2,774	996	2,024	1,502	522	1,304	1,034	270
III	1	1	..	..	..	..	4	2	2	4	4	..
IV	3,699	2,603	1,096	2,615	1,835	780	1,361	980	381	747	567	180
V	891	781	110	446	425	21	220	206	14	220	214	6
VI	524	413	111	496	372	124	274	199	75	219	141	78
VII	35	21	14	..	..	..	..	..	..	..	..	..
VIII	24	24	..	..	..	..	8	8	..	5	5	..
IX	500	361	139	213	142	71	157	107	50	109	103	6
DIVISION 9—SERVICE, SPORT AND RECREATION WORKERS												
TOTAL	3,168	1,890	1,278	1,853	1,067	786	737	496	241	477	343	134
III	5	5	..	..	..	..	5	4	1	2	2	..
V	8	7	1	..	..	..	..	..	..	2	2	..
VI	..	..	..	..	..	..	..	..	..	..	..	..
VII	..	..	..	..	..	..	..	..	..	..	..	..
VIII	12	10	2	1	1	..	..	..	..	4	4	..
IX	3,143	1,868	1,275	1,852	1,066	786	732	492	240	469	335	134
DIVISION X—WORKERS NOT CLASSIFIABLE BY OCCUPATION												
TOTAL	54	42	12	4	..	4	9	7	2	4	4	..
IV	1	..	1	..	..	..	..	..	..	..	..	..
V	6	4	2	..	..	..	..	..	..	..	..	..
VII	..	..	..	..	..	..	..	..	..	..	..	..
VIII	..	..	..	..	..	..	..	..	..	..	..	..
IX	47	38	9	4	..	4	9	7	2	4	4	..

TABLE B-V—*Contd.*

OCCUPATIONAL CLASSIFICATION BY SEX OF PERSONS AT WORK OTHER THAN CULTIVATION

Occupational Division / Industrial Category	TALUKS (RURAL ONLY)—*Contd.*											
	5 Punganur Taluk			6 Madanapalle Taluk			7 Vayalpad Taluk			8 Chandragiri Taluk		
	Persons	Males	Females	Persons	Males	Females	Persons	Males	Females	Persons	Males	Females
(1)	(14)	(15)	(16)	(17)	(18)	(19)	(20)	(21)	(22)	(23)	(24)	(25)
ALL DIVISIONS												
TOTAL	9,174	7,184	1,990	17,132	13,333	3,799	20,582	16,091	4,491	16,244	11,687	4,557
III	112	60	52	129	105	24	97	69	28	336	251	85
IV	4,905	3,793	1,112	8,409	6,642	1,767	10,657	8,394	2,263	6,386	4,150	2,236
V	261	251	10	417	378	39	595	545	50	1,174	1,032	142
VI	193	160	33	788	670	118	889	683	206	900	792	108
VII	1,336	1,070	266	2,351	1,873	478	2,589	2,133	456	2,013	1,303	710
VIII	114	114	..	357	353	4	355	351	4	521	519	2
IX	2,253	1,736	517	4,681	3,312	1,369	5,400	3,916	1,484	4,914	3,640	1,274
DIVISION 0—PROFESSIONAL, TECHNICAL AND RELATED WORKERS												
TOTAL	447	382	65	829	647	182	950	827	123	973	809	164
IV	..	..	..	..	..	..	..	..	..	9	9	..
V	..	..	..	..	..	..	..	..	..	..	..	..
VI	..	..	..	3	3	..	1	1	..	2	2	..
VII	..	..	..	..	..	..	..	..	..	..	..	..
VIII	..	..	..	..	..	..	..	..	..	..	..	..
IX	447	382	65	826	644	182	949	826	123	962	798	164
DIVISION 1— ADMINISTRATIVE, EXECUTIVE AND MANAGERIAL WORKERS												
TOTAL	383	348	35	509	473	36	704	641	63	602	456	146
III	1	1	..	..	..	..	..	..	..	..	..	..
IV	51	22	29	46	24	22	48	18	30	186	56	130
V	6	6	..	2	..	2	20	14	6	18	6	12
VI	11	11	..	11	11	..	20	20	..	10	10	..
VII	..	..	..	..	..	..	2	2	..	3	3	..
VIII	1	1	..	2	2	..	8	7	1	2	2	..
IX	313	307	6	448	436	12	606	580	26	383	379	4
DIVISION 2—CLERICAL AND RELATED WORKERS												
TOTAL	90	88	2	199	197	2	233	232	1	416	411	5
III	..	..	..	..	..	..	..	..	..	..	..	..
IV	..	..	..	..	..	..	..	..	..	..	..	..
V	3	3	..	4	4	..	14	14	..	..	..	..
VI	4	4	..	..	..	..	..	..	..	2	2	..
VII	2	2	..	11	11	..	46	46	..	22	22	..
VIII	..	..	..	10	10	..	3	3	..	13	13	..
IX	81	79	2	174	172	2	170	169	1	379	374	5
DIVISION 3—SALES WORKERS												
TOTAL	1,334	1,068	266	2,340	1,862	478	2,542	2,086	456	1,987	1,277	710
III	..	..	..	..	..	..	..	..	..	..	..	..
V	..	..	..	..	..	..	..	..	..	..	..	..
VII	1,334	1,068	266	2,340	1,862	478	2,540	2,084	456	1,987	1,277	710
IX	..	..	..	..	..	..	2	2	.	..	..	..

(1)	(14)	(15)	(16)	(17)	(18)	(19)	(20)	(21)	(22)	(23)	(24)	(25)
DIVISION 4—FARMERS, FISHERMEN, HUNTERS, LOGGERS AND RELATED WORKERS												
TOTAL	**3,213**	**2,558**	**655**	**5,457**	**4,639**	**818**	**5,896**	**4,794**	**1,102**	**2,572**	**1,998**	**574**
III	111	59	52	127	103	24	97	69	28	336	251	85
IV	3,059	2,456	603	5,290	4,496	794	5,746	4,672	1,074	2,183	1,695	488
V	..	..	..	..	..	..	..	..	..	..	..	..
VII	..	..	..	..	..	..	..	..	..	..	..	..
IX	43	43	..	40	40	..	53	53	..	53	52	1
DIVISION 5—MINERS, QUARRYMEN AND RELATED WORKERS												
TOTAL	..	..	..	**2**	**2**	..	..	..	..	..	..	..
III	..	..	..	2	2	..	..	..	..	..	..	..
IX	..	..	..	..	..	..	..	..	..	..	..	..
DIVISION 6—WORKERS IN TRANSPORT AND COMMUNICATION OCCUPATIONS												
TOTAL	**109**	**109**	..	**387**	**387**	..	**307**	**306**	**1**	**726**	**724**	**2**
V	..	..	..	..	..	..	..	..	..	..	..	..
VI	..	..	..	109	109	..	1	1	..	315	313	2
VIII	109	109	..	278	278	..	303	302	1	406	406	..
IX	..	..	..	..	..	..	3	3	..	5	5	..
DIVISION 7-8—CRAFTSMEN, PRODUCTION PROCESS WORKERS, AND LABOURERS, NOT ELSEWHERE CLASSIFIED												
TOTAL	**2,472**	**1,881**	**591**	**5,024**	**3,593**	**1,431**	**6,691**	**5,213**	**1,478**	**6,699**	**4,606**	**2,093**
III	..	..	..	..	..	..	..	..	..	..	..	..
IV	1,795	1,315	480	3,073	2,122	951	4,863	3,704	1,159	4,008	2,390	1,618
V	250	241	9	411	374	37	555	513	42	1,139	1,009	130
VI	178	145	33	665	547	118	867	661	206	571	465	106
VII	..	..	..	..	..	..	..	..	..	..	..	..
VIII	4	4	..	50	50	..	29	29	..	67	67	..
IX	245	176	69	825	500	325	377	306	71	914	675	239
DIVISION 9—SERVICE, SPORT AND RECREATION WORKERS												
TOTAL	**1,110**	**735**	**375**	**2,369**	**1,517**	**852**	**3,189**	**1,937**	**1,252**	**2,265**	**1,405**	**860**
III	..	..	..	..	..	..	..	..	..	..	..	..
V	2	1	1	..	..	..	5	3	2	17	17	..
VI	..	..	..	..	..	..	..	..	..	..	..	..
VII	..	..	..	..	..	..	..	..	..	1	1	..
VIII	..	..	..	17	13	4	7	5	2	32	30	2
IX	1,108	734	374	2,352	1,504	848	3,177	1,929	1,248	2,215	1,357	858
DIVISION X—WORKERS NOT CLASSIFIABLE BY OCCUPATION												
TOTAL	**16**	**15**	**1**	**16**	**16**	..	70	55	**15**	**4**	**1**	**3**
IV	..	..	..	..	..	..	..	..	..	..	..	..
V	..	..	..	..	..	..	1	1	..	..	..	..
VII	..	..	..	..	..	..	1	1	..	..	..	..
VIII	..	..	..	..	..	..	5	5	..	1	1	..
IX	16	15	1	16	16	..	63	48	15	3	..	3

TABLE B-V—*Concld.*

OCCUPATIONAL CLASSIFICATION BY SEX OF PERSONS AT WORK OTHER THAN CULTIVATION

Occupational Division / Industrial Category	TALUKS (RURAL ONLY)—*Concld.*								
	9 Kalahasti Taluk			10 Satyavedu Taluk			11 Puttur Taluk		
	Persons	Males	Females	Persons	Males	Females	Persons	Males	Females
(1)	(26)	(27)	(28)	(29)	(30)	(31)	(32)	(33)	(34)
ALL DIVISIONS									
TOTAL	11,536	7,918	3,618	15,483	11,135	4,348	29,528	19,656	9,872
III	491	314	177	388	289	99	320	223	97
IV	6,301	4,337	1,964	9,206	6,459	2,747	18,410	11,733	6,677
V	409	372	37	225	182	43	616	482	134
VI	250	206	44	173	171	2	2,297	1,726	571
VII	1,150	668	482	1,867	1,376	491	2,132	1,421	711
VIII	95	93	2	151	148	3	469	457	12
IX	2,840	1,928	912	3,473	2,510	963	5,284	3,614	1,670
DIVISION 0—PROFESSIONAL, TECHNICAL AND RELATED WORKERS									
TOTAL	359	312	47	581	511	70	874	781	93
IV	..	..	..	..	..	..	5	5	..
V	..	..	..	..	..	..	..	..	..
VI	1	1	..	8	8	..	4	4	..
VII	..	..	..	..	..	..	1	1	..
VIII	..	..	..	..	..	..	1	1	..
IX	358	311	47	573	503	70	863	770	93
DIVISION 1—ADMINISTRATIVE, EXECUTIVE AND MANAGERIAL WORKERS									
TOTAL	1,270	682	588	734	443	291	697	544	153
III	3	3	..	..	..	..	..	..	..
IV	928	346	582	364	81	283	185	39	146
V	17	11	6	2	2	..	30	24	6
VI	8	8	..	13	13	..	19	19	..
VII	..	..	..	..	..	..	6	6	..
VIII	..	..	..	..	..	..	6	6	..
IX	314	314	..	355	347	8	451	450	1
DIVISION 2—CLERICAL AND RELATED WORKERS									
TOTAL	53	51	2	151	150	1	237	230	7
III	1	1	..	..	..	..	..	..	..
IV	..	..	..	1	1	..	..	..	..
V	8	8	..	6	6	..	17	17	..
VI	5	5	..	1	1	..	10	10	..
VII	1	1	..	..	..	..	47	47	..
VIII	..	..	..	3	3	..	18	18	..
IX	38	36	2	140	139	1	145	138	7
DIVISION 3—SALES WORKERS									
TOTAL	1,152	670	482	1,867	1,376	491	2,073	1,362	711
III	3	3	..	..	..	..	..	..	..
V	1	1	..	..	..	..	..	..	..
VII	1,147	665	482	1,867	1,376	491	2,073	1,362	711
IX	1	1	..	..	..	..	..	..	..

(1)	(26)	(27)	(28)	(29)	(30)	(31)	(32)	(33)	(34)
DIVISION 4—FARMERS, FISHERMEN, HUNTERS, LOGGERS AND RELATED WORKERS									
TOTAL	2,438	2,087	351	3,325	2,635	690	4,056	3,119	937
III	181	141	40	386	287	99	290	204	86
IV	2,204	1,896	308	2,880	2,289	591	3,720	2,869	851
V	..	..	..	..	..	..	..	..	..
VII	..	..	..	..	..	..	..	..	..
IX	53	50	3	59	59	..	46	46	..
DIVISION 5—MINERS, QUARRYMEN AND RELATED WORKERS									
TOTAL	2	2	..	2	2	..	30	19	11
III	2	2	..	2	2	..	30	19	11
IX	..	..	..	..	..	..	..	..	..
DIVISION 6—WORKERS IN TRANSPORT AND COMMUNICATION OCCUPATIONS									
TOTAL	148	146	2	136	133	3	513	501	12
V	..	..	..	..	..	..	..	..	..
VI	56	56	..	30	30	..	211	203	8
VIII	91	89	2	105	102	3	302	298	4
IX	1	1	..	1	1	..	..	..	..
DIVISION 7—8—CRAFTSMEN, PRODUCTION PROCESS WORKERS, AND LABOURERS, NOT ELSEWHERE CLASSIFIED									
TOTAL	4,344	2,941	1,403	6,427	4,505	1,922	17,705	11,174	6,531
III	298	161	137	..	..	..	..	..	..
IV	3,169	2,095	1,074	5,961	4,088	1,873	14,500	8,820	5,680
V	381	350	31	216	173	43	565	437	128
VI	180	136	44	119	117	2	2,048	1,485	563
VII	1	1	..	..	..	..	5	5	..
VIII	2	2	..	42	42	..	117	111	6
IX	313	196	117	89	85	4	470	316	154
DIVISION 9—SERVICE, SPORT AND RECREATION WORKERS									
TOTAL	1,749	1,006	743	2,245	1,366	879	3,314	1,899	1,415
III	3	3	..	..	..	..	..	..	..
V	2	2	..	..	..	..	4	4	..
VI	..	..	..	2	2	..	5	5	..
VII	1	1	..	..	..	..	..	..	..
VIII	2	2	..	1	1	..	25	23	2
IX	1,741	998	743	2,242	1,363	879	3,280	1,867	1,413
DIVISION X—WORKERS NOT CLASSIFIABLE BY OCCUPATION									
TOTAL	21	21	..	15	14	1	29	27	2
IV	..	..	..	..	..	..	..	..	..
V	..	..	..	1	1	..	..	..	..
VII	..	..	..	..	..	..	..	..	..
VIII	..	..	..	..	..	..	..	..	..
IX	21	21	..	14	13	1	29	27	2

APPENDIX TO TABLE B-V

Statement showing the particulars of Workers under Occupational Families accounting for less than 1% of Workers of the respective Division (0.5% in the case of the Families under Division 7-8) who have not been included in the main Table

Occupational Family/Industrial Category	Total Workers			
	Total		Urban	
	Males	Females	Males	Females
(1)	(2)	(3)	(4)	(5)
CHITTOOR DISTRICT				
002 Mechanical Engineers				
Total	15	..	12	..
V	2	..	2	..
VIII	9	..	9	..
IX	4	..	1	..
003 Electrical Engineers				
Total	27	1	20	..
VI	1	..	..	..
IX	26	1	20	..
009 Architects, Engineers and Surveyors, not elsewhere classified				
Total	23	..	17	..
VI	2	..	2	..
VIII	9	..	8	..
IX	12	..	7	..
010 Chemists except Pharmaceutical Chemists				
Total	..	2	..	..
IX	..	2	..	..
011 Pharmaceutical Chemists				
Total	14	4	14	4
IV	11	3	11	3
V	2	..	2	..
IX	1	1	1	1
020 Biologists and Animal Scientists				
Total	..	2	..	..
IX	..	2	..	..
021 Veterinarians				
Total	87	..	25	..
IX	87	..	25	..
023 Agronomists and Agricultural Scientists				
Total	39	..	38	..
IX	39	..	38	..
029 Biologists, Veterinarians, Agronomists and Related Scientists, not elsewhere classified				
Total	13	..	7	..
IX	13	..	7	..

Occupational Family/Industrial Category	Total Workers			
	Total		Urban	
	Males	Females	Males	Females
(1)	(2)	(3)	(4)	(5)
CHITTOOR DISTRICT—*Contd.*				
072 Statisticians and Actuaries				
Total	1	..	1	..
IX	1	..	1	..
075 Personnel specialists				
Total	1	..	..	..
IX	1	..	..	..
078 Historians, Archaeologists, Political Scientists and Related Workers				
Total	3	..	1	..
IX	3	..	1	..
080 Authors				
Total	51	13	37	..
IX	51	13	37	..
081 Editors, Journalists and Related Workers				
Total	94	..	85	..
V	18	..	16	..
IX	76	..	69	..
082 Translators, Interpreters and Language specialists				
Total	6	..	6	..
IX	6	..	6	..
083 Painters, Decorators and Commercial Artists				
Total	19	2	16	2
IV	5	..	5	..
VIII	2	..	1	..
IX	12	2	10	2
084 Sculptors and Modellers				
Total	14	..	..	..
IV	14	..	..	..
087 Dancers and Related Workers				
Total	5	5	..	2
IX	5	5	..	2

(1)	(2)	(3)	(4)	(5)
030 Physicians and Surgeons, Allopathic				
Total	**81**	**18**	**61**	**17**
IX	81	18	61	17
032 Physicians, Homeopathic				
Total	**78**	**6**	**27**	**3**
IX	78	6	27	3
034 Physiologists				
Total	**3**	..	**3**	..
IX	3	..	3	..
035 Dentists				
Total	**4**	..	**4**	..
IX	4	..	4	..
039 Physicians, Surgeons and Dentists, not elsewhere classified				
Total	**21**	**4**	**19**	**3**
IX	21	4	19	3
044 Vaccinators				
Total	**15**	**2**	**12**	**2**
IX	15	2	12	2
045 Physiotherapists, Masseurs and Related Technicians				
Total	**1**	..	..	..
IX	1	..	..	..
047 Optometrists and Opticians				
Total	**5**	..	..	..
IX	5	..	..	..
053 Teachers, Nursery and Kindergarten Schools				
Total	**2**	**2**	..	**2**
IX	2	2	..	2
060 Judges and Magistrates				
Total	**22**	**1**	**18**	**1**
IX	22	1	18	1
062 Law Assistants				
Total	**1**	..	..	..
IX	1	..	..	..
069 Jurists and Legal Technicians, not elsewhere classified (including Petition Writers)				
Total	**34**	..	**28**	..
IX	34	..	28	..
071 Accountants and Auditors				
Total	**85**	**1**	**73**	**1**
V	4	1	2	1
VI	1	..	1	..
VII	20	..	19	..
IX	60	..	51	..

(1)	(2)	(3)	(4)	(5)
089 Artists, Writers and Related Workers, not elsewhere classified				
Total	..	**2**	..	..
IX	..	2	..	..
091 Laboratory Assistants				
Total	**7**	**1**	**5**	..
IX	7	1	5	..
099 Science and Engineering Technicians, not elsewhere classified				
Total	**5**	..	**4**	..
IX	5	..	4	..
0X2 Astrologers, Palmists and Related Workers				
Total	**69**	**8**	**13**	**1**
IX	69	8	13	1
0X3 Librarians, Archivists and Related Workers				
Total	**38**	**3**	**29**	**2**
IX	38	3	29	2
0X9 Other Professional, Technical and Related Workers, not elsewhere classified				
Total	**5**	..	**3**	..
IX	5	..	3	..
102 Administrators and Executive Officials, Local bodies				
Total	**70**	**4**	**40**	**4**
IX	70	4	40	4
103 Administrators and Executive Officials, Quasi Government				
Total	**67**	**1**	**5**	..
IX	67	1	5	..
109 Administrators and Executive Officials, Government, not elsewhere classified				
Total	**7**	..	..	..
IX	7	..	..	..
111 Directors and Managers, Retail Trade				
Total	**19**	**5**	..	..
VII	19	5	..	..
121 Directors, Managers and Working Proprietors, Insurance				
Total	**20**	**1**	**18**	**1**
VII	20	1	18	1
129 Directors, Managers and Working Proprietors, Financial Institutions, not elsewhere classified				
Total	**4**	..	**1**	..
VII	4	..	1	..
130 Directors, Managers and Working Proprietors, Mining, Quarrying and well drilling				
Total	**11**	**1**	**7**	**1**
III	11	1	7	1

APPENDIX TO TABLE B-V—*Contd.*

Statement showing the particulars of Workers under Occupational Families accounting for less than 1% of Workers of the respective Division (0.5% in the case of the Families under Division 7–8) who have not been included in the main Table

Occupational Family/Industrial Category	Total Workers			
	Total		Urban	
	Males	Females	Males	Females
(1)	(2)	(3)	(4)	(5)
CHITTOOR DISTRICT—*Contd.*				
132 Directors, Managers and Working Proprietors, Electricity, Gas, Water and Sanitary				
Total	26	..	17	..
VI	3	..	..	..
IX	23	..	17	..
136 Directors, Managers and Working Proprietors, Other Services				
Total	27	2	19	2
IX	27	2	19	2
139 Directors, Managers and Working Proprietors, not elsewhere classified				
Total	4	..	..	..
III	2	..	..	..
IX	2	..	..	..
202 Ticket sellers and Ticket inspectors including Ushers and Ticket Collectors excluding those on moving transport				
Total	70	..	60	..
VIII	36	..	35	..
IX	34	..	25	..
210 Stenographers				
Total	20	1	18	1
V	4	..	4	..
IX	16	1	14	1
220 Computing clerks and calculating Machine Operators				
Total	7	..	7	..
V	2	..	2	..
IX	5	..	5	..
221 Punch Card Machine Operators				
Total	3	..	3	..
V	2	..	2	..
VIII	1	..	1	..
229 Office Machine Operators, not elsewhere classified				
Total	1	..	..	..
V	1	..	..	..

Occupational Family/Industrial Category	Total Workers			
	Total		Urban	
	Males	Females	Males	Females
(1)	(2)	(3)	(4)	(5)
CHITTOOR DISTRICT—*Contd.*				
402 Farm Managers, Inspectors and Overseers				
Total	103	..	9	..
III	7	..	3	..
IX	96	..	6	..
403 Planters and Plantation Managers				
Total	217	54	46	27
III	211	54	40	27
IV	5	..	5	..
IX	1	..	1	..
409 Farmers and Farm Managers, not elsewhere classified				
Total	49	..	32	..
III	46	..	29	..
IX	3	..	3	..
410 Farm Machinery Operators				
Total	24	..	17	..
III	10	..	3	..
IX	14	..	14	..
412 Gardeners (Malis)				
Total	166	12	147	7
III	54	7	38	2
IV	2	2	2	2
V	8	..	8	..
VII	..	1	..	1
IX	102	2	99	2
413 Tappers (Palm, Rubber trees, etc.)				
Total	164	7	1	..
III	129	2	..	..
IV	35	5	1	..
415 Plantation Labourers				
Total	198	37	1	..
III	198	33	1	..
IV	..	1	..	..
IX	..	3	..	..

(1)	(2)	(3)	(4)	(5)
310 Agents and Salesmen, Insurance				
Total	61	1	42	..
VII	61	1	42	..
311 Agents, Brokers and Salesmen, Real Estate				
Total	2	..	2	..
VII	2	..	2	..
312 Brokers and Agents, Securities and Shares				
Total	1	..	..	..
VII	1	..	..	..
313 Auctioneers				
Total	1	..	..	..
VII	1	..	..	..
314 Valuers and Apparisers				
Total	4	..	2	..
VII	4	..	2	..
319 Insurance and Real Estate Salesmen, Salesmen of Securities and Services and Auctioneers, not elsewhere classified				
Total	164	2	109	2
VII	124	2	69	2
VIII	40	..	40	..
320 Commercial travellers				
Total	2	..	2	..
VII	2	..	2	..
321 Manufacturers' Agents				
Total	48	..	47	..
V	14	..	14	..
VII	34	..	33	..
329 Commercial travellers and Manufacturers' Agents, not elsewhere classified				
Total	7	..	7	..
V	6	..	6	..
VII	1	..	1	..
339 Salesmen, Shop Assistants and Related Workers, not elsewhere classified				
Total	20	..	9	..
III	3	..	..	..
V	1	..	..	..
VII	12	..	9	..
IX	4	..	..	..
340 Money-Lenders (including indigenous bankers)				
Total	146	4	66	1
VII	146	4	66	1
341 Pawn-Brokers				
Total	5	..	..	..
VII	5	..	..	..

(1)	(2)	(3)	(4)	(5)
419 Farm Workers, not elsewhere classified				
Total	43	29	26	20
III	19	9	18	9
IV	5	19	..	11
IX	19	1	8	..
420 Hunters				
Total	86	17	..	..
III	86	17	..	..
421 Trappers				
Total	53	5	..	..
III	53	5	..	..
429 Hunters and Related Workers, not elsewhere classified				
Total	3	1	..	..
III	3	1	..	..
430 Fishermen, Deep sea				
Total	3	..	3	..
III	3	..	3	..
431 Fishermen, Inland and Coastal Waters				
Total	262	54	94	20
III	261	54	94	20
IV	1	..	..	..
439 Fishermen and Related Workers, not elsewhere classified				
Total	4	3	1	3
III	3	..	1	..
IV	1	3	..	3
441 Harvesters and Gatherers of Forest Products Including Lac (Except logs)				
Total	35	161	1	..
III	29	138	1	..
IV	6	23	..	..
443 Charcoal Burners and Forest Product Processers				
Total	1	..	..	..
III	1	..	..	..
449 Loggers and Other Forestry Workers, not elsewhere classified				
Total	13	..	13	..
III	3	..	3	..
IX	10	..	10	..
620 Aircraft Pilots				
Total	1	..	..	..
IX	1	..	..	..
650 Conductors				
Total	..	1	..	1
VIII	..	1	..	1

APPENDIX TO TABLE B-V—*Contd.*

Statement showing the particulars of Workers under Occupational Families accounting for less than 1% of Workers of the respective Division (0.5% in the case of the Families under Division 7-8) who have not been included in the main Table

Occupational Family/Industrial Category	Total Workers			
	Total		Urban	
	Males	Females	Males	Females
(1)	(2)	(3)	(4)	(5)
CHITTOOR DISTRICT—*Contd.*				
652 Brakesmen				
Total	1	..	..	..
VIII	1	..	..	..
661 Traffic Controllers				
Total	9	..	7	..
VIII	1	..	..	..
IX	8	..	7	..
670 Telephone Operators				
Total	33	..	27	..
VI	1	..	..	..
VIII	31	..	27	..
IX	1	..	..	..
671 Telegraphists and Signallers				
Total	8	..	8	..
VIII	7	..	7	..
IX	1	..	1	..
672 Radio Communication and Wireless Operators				
Total	16	..	12	..
VIII	6	..	5	..
IX	10	..	7	..
679 Telephone, Telegraph and Related Telecommunication Operators, not elsewhere classified				
Total	10	..	6	..
VIII	6	..	3	..
IX	4	..	3	..
681 Messengers (including Dak peons)				
Total	68	..	45	..
VIII	68	..	45	..
694 Workers in Communication Occupations, not elsewhere classified				
Total	22	..	10	..
VIII	21	..	10	..
IX	1	..	..	..

Occupational Family/Industrial Category	Total Workers			
	Total		Urban	
	Males	Females	Males	Females
(1)	(2)	(3)	(4)	(5)
CHITTOOR DISTRICT—*Contd.*				
721 Cutters, Lasters, Sewers, Footwear and Related Workers				
Total	11	..	2	..
IV	10	..	1	..
V	1	..	1	..
722 Harness and Saddle Makers				
Total	..	24	..	24
IV	..	24	..	24
730 Furnacemen, Metal				
Total	16	4	9	..
IV	4	4	..	..
V	4	..	3	..
VIII	4	..	2	..
IX	4	..	4	..
731 Annealeres, Temperers and Related Heat Treaters				
Total	7	1	1	..
IV	6	1	..	..
VIII	1	..	1	..
732 Rolling Mill Operators, Metal				
Total	14	..	..	..
V	14	..	..	..
734 Moulders and Core Makers				
Total	5	..	3	..
V	5	..	3	..
739 Furnacemen, Rollers, Drawers, Moulders and Related Metal making and treating Workers, not elsewhere classified				
Total	123	10	4	..
III	1	..	1	..
IV	28	7	..	..
V	92	3	2	..
IX	2	..	1	..
740 Precision Instrument Makers, Watch and Clock Makers and Repairmen				
Total	72	..	63	..
IV	8	..	..	..
V	64	..	63	..

(1)	(2)	(3)	(4)	(5)
700 Fibre Preparers, Ginners, Cleaners, Scourers etc.				
Total	19	5	10	4
IV	..	5	..	4
V	19	..	10	..
701 Blow-room Workers and Carders				
Total	1	5	..	..
IV	..	5	..	..
V	1	..	..	..
703 Warpers and Sizers				
Total	..	1	..	1
IV	..	1	..	1
705 Pattern Card Preparers				
Total	..	3	..	3
IV	..	3	..	3
706 Bleachers, Dyers and Finishers (excluding Printers)				
Total	165	47	3	1
IV	159	47	..	1
V	6	..	3	..
707 Knitters and Lace Makers				
Total	3	16	..	11
IV	3	15	..	10
V	..	1	..	1
708 Carpet Makers and Finishers				
Total	4	1	..	..
IV	4	1	..	..
711 Hat and Head-gear Makers				
Total	1	..	..	..
IV	1	..	..	..
713 Upholsterers and Related Workers				
Total	33	11	19	1
IV	9	10	..	..
V	24	1	19	1
715 Sewers, Embroiderers and Darners, Textile and Fur Products				
Total	28	67	15	31
IV	16	64	3	31
V	9	3	9	..
IX	3	..	3	..
719 Tailors, Cutters, Furriers and Related Workers, not elsewhere classified				
Total	60	10	23	..
IV	34	8	..	..
V	23	1	23	..
IX	3	1	..	..

(1)	(2)	(3)	(4)	(5)
750 Fitter-Machinists, Tool-makers and Machine Tool Setters				
Total	103	..	75	..
V	15	..	..	..
VI	3	..	1	..
VIII	69	..	58	..
IX	16	..	16	..
751 Machine Tool Operators				
Total	38	1	35	..
IV	2	1	1	..
V	22	..	20	..
VIII	9	..	9	..
IX	5	..	5	..
752 Fitter-Assemblers and Machine Erectors (Except Electrical and Precision Instrument Fitter-Assemblers)				
Total	86	..	82	..
V	11	..	8	..
VIII	69	..	68	..
IX	6	..	6	..
755 Plumbers and Pipe Fitters				
Total	31	..	29	..
V	1	..	..	..
VIII	3	..		..
IX	27	..	27	..
756 Welders and Flame Cutters				
Total	49	..	44	..
V	40	..	37	..
VIII	5	..	3	..
IX	4	..		..
757 Metal Plate and Structural Metal Workers				
Total	16	..	..	..
IV	1	..	..	..
V	1	..	..	..
IX	14	..	..	..
758 Electro-Platers, Dip Platers and Related Workers				
Total	6	16	6	16
IV	2	..	2	..
V	4	16	4	16
759 Tool-makers, Machinists, Plumbers, Welders, Platers and Related Workers, not elsewhere classified (including Metal-engravers other than Printing)				
Total	368	22	45	..
IV	62	..	1	..
V	281	22	23	..
VIII	23	..	19	..
IX	2	..	2	..

APPENDIX TO TABLE B-V—*Contd.*

Statement showing the particulars of Workers under Occupational Families accounting for less than 1% of Workers of the respective Division (0.5% in the case of the Families under Division 7-8) who have not been included in the main Table

Occupational Family/Industrial Category	Total Workers			
	Total		Urban	
	Males	Females	Males	Females
(1)	(2)	(3)	(4)	(5)
CHITTOOR DISTRICT—*Contd.*				
761 Electrical and Electronics Fitters				
Total	41	..	33	..
V	7	..	7	..
VII	1	..	1	..
VIII	9	..	9	..
IX	24	..	16	..
762 Mechanics-Repairmen, Radio and Television				
Total	19	..	15	..
V	12	..	10	..
VII	2	..	2	..
VIII	2	..	1	..
IX	3	..	2	..
763 Installers and Repairmen, Telephone and Telegraph				
Total	8	..	5	..
V	3	..	3	..
VIII	5	..	2	..
764 Linemen and Cable Jointers				
Total	265	1	193	1
V	3	1	3	1
VI	2	..	2	..
VIII	13	..	11	..
IX	247	..	177	..
769 Electricians and Related Electrical and Electronics Workers, not elsewhere classified				
Total	170	..	109	..
V	9	..	9	..
VI	1	..	1	..
VII	1	..	1	..
VIII	8	..	8	..
IX	151	..	90	..
772 Sawyers and Wood Working Machinists				
Total	380	2	101	..
IV	53	1	5	..
V	325	1	94	..
VII	2	..	2	..

Occupational Family/Industrial Category	Total Workers			
	Total		Urban	
	Males	Females	Males	Females
(1)	(2)	(3)	(4)	(5)
CHITTOOR DISTRICT—*Contd.*				
804 Printers (Textile)				
Total	1	1	..	1
IV	..	1	..	1
V	1	..	..	..
805 Photo- Litho Operators, Photo- Lithographers				
Total	9	..	9	..
V	8	..	8	..
IX	1	..	1	..
806 Engravers, Etchers and Block makers (Printing)				
Total	3	..	2	..
V	3	..	2	..
807 Stereotypers				
Total	4	..	4	..
V	4	..	4	..
808 Book-Binders				
Total	54	3	35	3
IV	..	1	..	1
V	53	2	34	2
IX	1	..	1	..
809 Compositors, Printers, Engravers, Book-Binders and Related Workers not elsewhere classified				
Total	24	..	4	..
V	24	..	4	..
810 Furnacemen, Kilnmen and Ovenmen				
Total	75	63	73	63
IV	64	58	62	58
V	11	4	11	4
IX	..	1	..	1
812 Blowers and Benders, glass				
Total	3	1	3	1
IV	2	1	2	1
IX	1	..	1	..

(1)	(2)	(3)	(4)	(5)
773 Coach and Body Builders				
Total	3	..	3	..
V	3	..	3	..
775 Cabinet Makers				
Total	7	..	7	..
IV	2	..	2	..
V	4	..	4	..
IX	1	..	1	..
779 Carpenters, Joiners, Cabinet Makers, Coopers and Related Workers, not elsewhere classified				
Total	80	5	31	4
III	7	..	7	..
IV	46	4	8	4
V	26	..	15	..
VI	..	1	..	..
IX	1	..	1	..
780 Painters and Paper Hangers				
Total	138	3	122	1
IV	..	3	..	1
V	4	..	4	..
VI	39	..	31	..
VIII	34	..	31	..
IX	61	..	56	..
793 Cement Finishers and Terrazzo and Mosaic Workers				
Total	2	..	..	..
V	2	..	..	..
794 Hut builders and Thatchers				
Total	14	..	3	..
VI	13	..	2	..
IX	1	..	1	..
800 Type-setting Machine Operators				
Total	33	..	32	..
V	33	..	32	..
801 Compositors				
Total	178	1	104	1
V	174	1	100	1
IX	4	..	4	..
802 Proof Readers and Copy Holders				
Total	23	..	20	..
V	22	..	19	..
IX	1	..	1	..
803 Printers (Paper)				
Total	31	..	28	..
V	30	..	27	..
IX	1	..	1	..

(1)	(2)	(3)	(4)	(5)
815 Pulvetisers and Mixers, Cement, Clay and Other Ceramics				
Total	20	2	20	2
IV	17	2	17	2
V	3	..	3	..
819 Potters, Kilnmen, Glass and Clay Formers and Related Workers, not elsewhere classified				
Total	207	223	5	1
IV	205	223	3	1
V	2	..	2	..
823 Khandsari, Sugar and Gur Makers				
Total	9	3	2	..
V	5	3	2	..
IX	4	..	..	..
825 Makers of Aerated Water and Brewers				
Total	260	17	159	13
IV	151	14	59	10
V	109	3	100	3
826 Food Canners, Preservers and Related Workers				
Total	..	2	..	2
IV	..	2	..	2
827 Butchers				
Total	56	2	4	..
V	52	..	4	..
VII	4	2	..	..
828 Coffee and Tea blenders and Related Workers				
Total	4	3	2	2
IV	..	1	..	1
V	3	2	2	1
VII	1	..	..	..
829 Millers, Bakers, Brewmasters and Related Food and Beverage Workers, not elsewhere classified				
Total	164	261	52	29
IV	18	153	5	29
V	144	108	45	..
IX	2	..	2	..
831 Cookers, Roasters and other Heat Treaters, Chemical and Related Processes				
Total	4	..	4	..
IV	3	..	3	..
V	1	..	1	..
832 Crushers, Millers and Calenderers, Chemical and Related Processes				
Total	2	..	..	..
IV	1	..	..	..
V	1	..	..	..

APPENDIX TO TABLE B-V—*Concld.*

Statement showing the particulars of Workers under Occupational Families accounting for less than 1% of Workers of the respective Division (0.5% in the case of the Families under Division 7-8) who have not been included in the main Table

Occupational Family/Industrial Category	Total Workers			
	Total		Urban	
	Males	Females	Males	Females
(1)	(2)	(3)	(4)	(5)
CHITTOOR DISTRICT—*Contd.*				
839 Chemical and Related Process Workers, not elsewhere classified				
Total	14	16	9	15
IV	4	9	2	8
V	9	7	7	7
IX	1	..	..	..
840 Curers, Graders and Blenders, Tobacco				
Total	5	2	..	2
IV	..	2	..	2
VII	5	..	..	..
843 Snuff and Zarda Makers				
Total	8	5	..	2
IV	8	3	..	1
V	..	2	..	1
849 Tobacco Preparers and Product Makers, not elsewhere classified				
Total	32	17	26	5
IV	..	5	..	5
V	27	..	26	..
VII	5	12	..	..
851 Tyre Builders, Vulcanisers and Related Rubber Products Makers				
Total	33	..	32	..
V	32	..	31	..
VIII	1	..	1	..
852 Plastics Products Makers				
Total	1	..	1	..
V	1	..	1	..
853 Tanners, Fellmongers, Pelt Dressers and Related Workers				
Total	53	2	9	2
IV	46	2	3	2
V	7	..	6	..

Occupational Family/Industrial Category	Total Workers			
	Total		Urban	
	Males	Females	Males	Females
(1)	(2)	(3)	(4)	(5)
CHITTOOR DISTRICT—*Concld.*				
871 Boilermen and Firemen				
Total	50	..	30	..
V	25	..	5	..
VIII	15	..	15	..
IX	10	..	10	..
872 Crane and Hoist operators				
Total	4	..	4	..
V	4	..	4	..
874 Operators of Earth-moving and Other Construction Machinery, not elsewhere classified				
Total	7	..	4	..
VIII	2	..	..	..
IX	5	..	4	..
876 Oilers and Greasers, Stationary Engines, Motor Vehicles and Related Equipment				
Total	404	..	339	..
III	2	..	..	..
V	15	..	..	..
VI	1	..	1	..
VIII	363	..	317	..
IX	23	..	21	..
879 Stationary Engine and Excavating and Lifting Equipment Operators and Related Workers, not elsewhere classified				
Total	28	..	8	..
V	7	..	1	..
VIII	4	..	2	..
IX	17	..	5	..
900 Fire Fighters and Related Workers				
Total	42	1	42	..
IX	42	1	42	..
902 Customs Examiners, Patrollers and Related Workers				
Total	22	..	22	..
IX	22	..	22	..
909 Fire Fighters, Policemen, Guards and Related Workers, not elsewhere classified				
Total	2	..	..	..
IX	2	..	..	..

(1)	(2)	(3)	(4)	(5)
855 Makers of Musical Instruments and Related Workers				
Total	**11**	**1**	**4**	**1**
IV	5	1	..	1
V	6	..	4	..
856 Paper Products Makers				
Total	**1**	**2**	..	**2**
IV	..	2	..	2
V	1	..	..	..
860 Checkers, Testers, Sorters, Weighers and Counters				
Total	**90**	..	**82**	..
V	8	..	7	..
VII	51	..	46	..
VIII	23	..	21	..
IX	8	..	8	..
861 Packers, Labellers and Related Workers				
Total	**121**	**144**	**91**	**144**
IV	..	135	..	135
V	87	9	65	9
VII	5	..	5	..
VIII	26	..	19	..
IX	3	..	2	..
870 Operators, Stationary Engines and Related Equipment				
Total	**56**	..	**27**	..
V	31	..	16	..
VI	1	..	1	..
VIII	22	..	10	..
IX	2	..	..	..

(1)	(2)	(3)	(4)	(5)
910 House Keepers, Matrons, Stewards (Domestic and Institutional)				
Total	**35**	**18**	**24**	**11**
VIII	..	1	..	1
IX	35	17	24	10
913 Ayas, Nurse-maids				
Total	**4**	**97**	**4**	**21**
IX	4	97	4	21
919 House Keepers, Cooks, Maids and Related Workers, not elsewhere classified				
Total	**1**	..	..	..
IX	1	..	..	..
960 Athletes, Sportsmen and Related Workers				
Total	**68**	**4**	**17**	..
IX	68	4	17	..
979 Other Photographers				
Total	**128**	..	**86**	..
IX	128	..	86	..
990 Embalmers and Undertakers				
Total	**4**	..	**3**	..
IX	4	..	3	..
999 Service, Sport and Recreation Workers, not elsewhere classified				
Total	**157**	**22**	**79**	**1**
IX	157	22	79	1

TABLE B-VII Part A

PERSONS WORKING PRINCIPALLY (i) AS CULTIVATORS (ii) AS AGRICULTURAL LABOURERS OR (iii) AT HOUSEHOLD INDUSTRY CLASSIFIED BY SEX AND BY SECONDARY WORK (i) AT HOUSEHOLD INDUSTRY (ii) AS CULTIVATOR OR (iii) AS AGRICULTURAL LABOURER

Principal Work: Cultivator, Agricultural Labourer or Household Indutsry (Division and Major Group) (1)	Total Rural Urban (2)	Secondary Work: At Household Industry Males (3)	At Household Industry Females (4)	As Cultivator Males (5)	As Cultivator Females (6)	As Agricultural Labourer Males (7)	As Agricultural Labourer Females (8)
CHITTOOR DISTRICT							
CULTIVATOR	T	14,310	4,921	..	..	45,022	34,698
	R	14,143	4,894	..	..	44,526	34,532
	U	167	27	..	..	496	166
AGRICULTURAL LABOURER	T	1,534	1,040	35,983	27,871	..	..
	R	1,523	1,019	35,559	27,620	..	..
	U	11	21	424	251	..	..
HOUSEHOLD INDUSTRY	T	..	..	13,290	2,988	2,588	1,092
	R	..	..	13,078	2,904	2,543	1,046
	U	..	..	212	84	45	46
Household Industry classified by Divisions and Major Groups							
DIVISION 0—AGRICULTURE, LIVESTOCK, FORESTRY, FISHING AND HUNTING	T	..	..	5,374	769	987	183
	R	..	..	5,349	760	969	180
	U	..	..	25	9	18	3
Major Group 00—Field Produce and Plantation Crops	T	..	..	10	3	2	1
	R	..	..	10	3	2	1
	U	..	..	..	..	..	..
Major Group 02—Forestry and Logging	T	..	..		5	..	2
	R	..	..	3	5	..	2
	U	..	..	..	..	..	..
Major Group 03—Fishing	T	..	..	2	..	..	..
	R	..	..	2	..	..	..
	U	..	..	..	..	..	..
Major Group 04—Livestock and Hun ing	T	..	..	5,359	761	985	180
	R	..	..	5,334	752	967	177
	U	..	..	25	9	18	3
DIVISION 2 & 3—MANUFACTURING	T	..	..	7,916	2,219	1,601	909
	R	..	..	7,729	2,144	1,574	866
	U	..	..	187	75	27	43
Major Group 20—Foodstuffs	T	..	..	589	676	59	93
	R	..	..	555	627	54	70
	U	..	..	34	49	5	23
Major Group 21—Beverages	T	..	..	18	1	1	..
	R	..	..	14	1	1	..
	U	..	..	4	..	..	..
Major Group 22—Tobacco Products	T	..	..	117	11	15	5
	R	..	..	86	11	14	5
	U	..	..	31	..	1	..
Major Group 23—Textile-Cotton	T	..	..	1,509	638	144	150
	R	..	..	1,476	623	143	148
	U	..	..	33	15	1	2
Major Group 24—Textile-Jute	T	..	..	150	86	63	75
	R	..	..	150	86	63	72
	U	..	..	..	..	..	3

TABLE B-VII Part A—*Contd.*

PERSONS WORKING PRINCIPALLY (i) AS CULTIVATORS (ii) AS AGRICULTURAL LABOURERS OR (iii) AT HOUSEHOLD INDUSTRY CLASSIFIED BY SEX AND BY SECONDARY WORK (i) AT HOUSEHOLD INDUSTRY (ii) AS CULTIVATOR OR (iii) AS AGRICULTURAL LABOURER

Principal Work — Cultivator, Agricultural Labourer, or Household Industry (Division and Major Group) (1)	Total Rural Urban (2)	Secondary Work: At Household Industry Males (3)	At Household Industry Females (4)	As Cultivator Males (5)	As Cultivator Females (6)	As Agricultural Labourer Males (7)	As Agricultural Labourer Females (8)
CHITTOOR DISTRICT—*Concld.*							
Major Group 25—Textile-Wool	T	..	..	43	46	15	26
	R	..	..	43	46	15	26
	U	..	..	..	..	..	..
Major Group 27—Textile-Miscellaneous	T	..	..	552	20	24	11
	R	..	..	544	20	24	11
	U	..	..	8	..	..	..
Major Group 28—Manufacture of wood and wooden products	T	..	..	1,916	431	452	412
	R	..	..	1,895	431	447	409
	U	..	..	21	..	5	3
Major Group 32—Rubber, petroleum and coal products	T	..	..	832	4	655	6
	R	..	..	826	4	645	6
	U	..	..	6	..	10	..
Major Group 33—Chemicals and chemical products	T	..	..	37	4	17	2
	R	..	..	34	3	17	2
	U	..	..	3	1	..	..
Major Group 34-35—Non-Metallic Mineral Products other than petroleum and coal	T	..	..	1,284	262	107	110
	R	..	..	1,256	252	102	105
	U	..	..	28	10	5	5
Major Group 36—Basic Metals and their products except machinery and transport equipment	T	..	..	409	16	26	5
	R	..	..	403	16	26	5
	U	..	..	6	..	..	..
Major Group 38—Transport equipment	T	..	..	32	..	..	..
	R	..	..	31	..	..	..
	U	..	..	1	..	..	..
Major Group 39—Miscellaneous Manufacturing Industries	T	..	..	428	24	23	14
	R	..	..	416	24	23	7
	U	..	..	12	..	..	7
1 CHITTOOR TALUK *(Rural)*							
CULTIVATOR	R	908	215	..	..	3,339	2,554
AGRICULTURAL LABOURER	R	132	147	4,946	3,819	..	..
HOUSEHOLD INDUSTRY	R	..	..	1,915	328	269	95
DIVISION 0—AGRICULTURE, LIVESTOCK, FORESTRY, FISHING AND HUNTING	R	..	..	1,065	167	88	30
DIVISION 2 & 3—MANUFACTURING	R	..	..	850	161	181	65
2 BANGARUPALEM INDEPENDENT SUB-TALUK *(Rural)*							
CULTIVATOR	R	487	116	..	..	1,700	1,070
AGRICULTURAL LABOURER	R	94	55	3,954	3,060	..	..
HOUSEHOLD INDUSTRY	R	..	..	831	240	355	61
DIVISION 0—AGRICULTURE, LIVESTOCK, FORESTRY, FISHING AND HUNTING	R	..	..	215	75	270	20
DIVISION 2 & 3—MANUFACTURING	R	..	..	616	165	85	41

TABLE B-VII Part A—*Contd.*

PERSONS WORKING PRINCIPALLY (i) AS CULTIVATORS (ii) AS AGRICULTURAL LABOURERS OR (iii) AT HOUSEHOLD INDUSTRY CLASSIFIED BY SEX AND BY SECONDARY WORK (i) AT HOUSEHOLD INDUSTRY (ii) AS CULTIVATOR OR (iii) AS AGRICULTURAL LABOURER

Principal Work — Cultivator, Agricultural Labourer or Household Industry (Division and Major Group) (1)	Total Rural Urban (2)	Secondary Work — At Household Industry Males (3)	At Household Industry Females (4)	As Cultivator Males (5)	As Cultivator Females (6)	As Agricultural Labourer Males (7)	As Agricultural Labourer Females (8)
3. PALMANER TALUK (*Rural*)							
CULTIVATOR	R	793	215	..	..	4,246	3,578
AGRICULTURAL LABOURER	R	77	59	2,958	2,519	..	..
HOUSEHOLD INDUSTRY	R	..	..	1,064	200	154	95
DIVISION 0—AGRICULTURE, LIVESTOCK, FORESTRY, FISHING AND HUNTING	R	..	..	611	62	53	17
DIVISION 2 & 3—MANUFACUTRING	R	..	..	453	138	101	78
4 KUPPAM INDEPENDENT SUB-TALUK (*Rural*)							
CULTIVATOR	R	1,083	356	..	..	3,487	3,006
AGRICULTURAL LABOURER	R	49	30	1,586	1,233	..	..
HOUSEHOLD INDUSTRY	R	..	..	526	235	156	28
DIVISION 0—AGRICULTURE, LIVESTOCK, FORESTRY, FISHING AND HUNTING	R	..	..	343	186	98	13
DIVISION 2 & 3—MANUFACTURING	R	..	..	183	49	58	15
5 PUNGANUR TALUK (*Rural*)							
CULTIVATOR	R	1,379	295	..	..	6,036	4,407
AGRICULTURAL LABOURER	R	114	171	2,350	2,853	..	..
HOUSEHOLD INDUSTRY	R	..	..	848	139	109	36
DIVISION 0—AGRICULTURE, LIVESTOCK, FORESTRY, FISHING AND HUNTING	R	..	..	385	50	37	7
DIVISION 2 & 3—MANUFACTURING	R	..	..	463	89	72	29
6 MADANAPALLE TALUK (*Rural*)							
CULTIVATOR	R	1,541	527	..	..	5,506	5,160
AGRICULTURAL LABOURER	R	161	180	2,425	1,908	..	..
HOUSEHOLD INDUSTRY	R	..	..	1,085	304	257	164
DIVISION 0—AGRICULTURE, LIVESTOCK, FORESTRY, FISHING AND HUNTING	R	..	..	462	33	66	12
DIVISION 2 & 3—MANUFACTURING	R	..	..	623	271	191	152

TABLE B-VII Part A—*Concld.*

PERSONS WORKING PRINCIPALLY (i) AS CULTIVATORS (ii) AS AGRICULTURAL LABOURERS OR (iii) AT HOUSEHOLD INDUSTRY CLASSIFIED BY SEX AND BY SECONDARY WORK (i) AT HOUSEHOLD INDUSTRY (ii) AS CULTIVATOR OR (iii) AS AGRICULTURAL LABOURER

Principal Work — Cultivator, Agricultural Labourer or Household Industry (Division and Major Group) (1)	Total Rural Urban (2)	Secondary Work: At Household Industry Males (3)	At Household Industry Females (4)	As Cultivator Males (5)	As Cultivator Females (6)	As Agricultural Labourer Males (7)	As Agricultural Labourer Females (8)
7 VAYALPAD TALUK (*Rural*)							
CULTIVATOR	R	2,012	530	..	..	5,019	5,110
AGRICULTURAL LABOURER	R	223	125	3,481	3,378	..	..
HOUSEHOLD INDUSTRY	R	..	..	2,542	411	331	210
DIVISION 0—AGRICULTURE, LIVESTOCK, FORESTRY, FISHING AND HUNTING	R	..	..	1,175	95	124	34
DIVISION 2 & 3—MANUFACTURING	R	..	..	1,367	316	207	176
8 CHANDRAGIRI TALUK (*Rural*)							
CULTIVATOR	R	782	244	..	..	2,511	1,118
AGRICULTURAL LABOURER	R	163	67	2,324	1,233	..	..
HOUSEHOLD INDUSTRY	R	..	..	775	272	130	54
DIVISION 0—AGRICULTURE, LIVESTOCK, FORESTRY, FISHING AND HUNTING	R	..	..	286	29	72	8
DIVISION 2 & 3—MANUFACTURING	R	..	..	489	243	58	46
9 KALAHASTI TALUK (*Rural*)							
CULTIVATOR	R	3,103	2,011	..	..	4,346	2,529
AGRICULTURAL LABOURER	R	141	59	4,786	2,994	..	..
HOUSEHOLD INDUSTRY	R	..	..	1,009	160	182	79
DIVISION 0—AGRICULTURE, LIVESTOCK, FORESTRY, FISHING AND HUNTING	R	..	..	247	13	43	3
DIVISION 2 & 3—MANUFACTURING	R	..	..	762	147	139	76
10 SATYAVEDU TALUK (*Rural*)							
CULTIVATOR	R	946	176	..	..	4,134	2,766
AGRICULTURAL LABOURER	R	170	53	4,096	2,734	..	..
HOUSEHOLD INDUSTRY	R	..	..	1,260	218	252	79
DIVISION 0—AGRICULTURE, LIVESTOCK, FORESTRY, FISHING AND HUNTING	R	..	..	310	16	60	14
DIVISION 2 & 3—MANUFACTURING	R	..	..	950	202	192	65
11 PUTTUR TALUK (*Rural*)							
CULTIVATOR	R	1,109	209	..	..	4,202	3,234
AGRICULTURAL LABOURER	R	194	73	2,653	1,889	..	..
HOUSEHOLD INDUSTRY	R	..	..	1,223	397	348	145
DIVISION 0—AGRICULTURE, LIVESTOCK, FORESTRY, FISHING AND HUNTING	R	..	..	250	34	58	22
DIVISION 2 & 3—MANUFACTURING	R	..	..	973	363	290	123

TABLE B-VII Part B

INDUSTRIAL CLASSIFICATION BY SEX OF PERSONS WORKING IN NON-HOUSEHOLD INDUSTRY, TRADE, BUSINESS, PROFESSION OR SERVICE WHO ARE ALSO ENGAGED IN HOUSEHOLD INDUSTRY

Principal Work (P. W.) / Additional Work at Household Industry (Division and Major Group) (1)	Males (2)	Females (3)
CHITTOOR DISTRICT		
TOTAL		
P. W. DIVISION 0	2,082	642
Additional Work		
DIVISION 0	2	..
Major Group 04	2	..
DIVISION 2 & 3	13	13
Major Group 20	1	1
Major Group 22	1	3
Major Group 23	6	..
Major Group 28	4	4
Major Group 36	1	..
Major Group 39	..	5
P.W. Major Group 00	676	117
Additional Work		
DIVISION 2 & 3	2	5
Major Group 20	..	1
Major Group 28	2	1
Major Group 39	..	3
P. W. Major Group 01	11	2
Additional Work		
DIVISION 2 & 3	..	1
Major Group 39	..	1
P. W. Major Group 02	720	384
Additional Work		
DIVISION 0	2	..
Major Group 04	2	..
DIVISION 2 & 3	2	2
Major Group 22	..	1
Major Group 23	2	..
Major Group 39	..	1
P. W. Major Group 03	270	54
Additional Work		
DIVISION 2 & 3	6	2
Major Group 22	1	2
Major Group 23	4	..
Major Group 28	1	..
P. W. Major Group 04	405	85
Additional Work		
DIVISION 2 & 3	3	3
Major Group 20	1	..
Major Group 28	1	3
Major Group 36	1	..
RURAL		
P. W. DIVISION 0	1,497	465
Additional Work		
DIVISION 0	2	..
Major Group 04	2	..
DIVISION 2 & 3	6	4
Major Group 20	..	1
Major Group 23	2	..
Major Group 28	3	1
Major Group 36	1	..
Major Group 39	..	2
P. W. Major Group 00	546	67
Additional Work		
DIVISION 2 & 3	2	2
Major Group 20	..	1
Major Group 28	2	1
P. W. Major Group 01	1	1
Additional Work		
DIVISION 2 & 3	..	1
Major Group 39	..	1
P. W. Major Group 02	584	335
Additional Work		
DIVISION 0	2	..
Major Group 04	2	..
DIVISION 2 & 3	2	1
Major Group 23	2	..
Major Group 39	..	1
P. W. Major Group 03	169	34
Additional Work		
DIVISION 2 & 3	1	..
Major Group 28	1	..

TABLE B-VII Part B—*Contd.*

INDUSTRIAL CLASSIFICATION BY SEX OF PERSONS WORKING IN NON-HOUSEHOLD INDUSTRY, TRADE, BUSINESS, PROFESSION OR SERVICE WHO ARE ALSO ENGAGED IN HOUSEHOLD INDUSTRY

Principal Work (P. W.) / Additional Work at Household Industry (Division and Major Group) (1)	Males (2)	Females (3)
CHITTOOR DISTRICT—*Contd.*		
P. W. Major Group 04	**197**	**28**
Additional Work		
DIVISION 2 & 3	1	..
Major Group 36	1	..
URBAN		
P. W. DIVISION 0	**585**	**177**
Additional Work		
DIVISION 2 & 3	7	9
Major Group 20	1	..
Major Group 22	1	3
Major Group 23	4	..
Major Group 28	1	3
Major Group 39	..	3
P. W. Major Group 00	**130**	**50**
Additional Work		
DIVISION 2 & 3	..	3
Major Group 39	..	3
P. W. Major Group 02	**136**	**49**
Additional Work		
DIVISION 2 & 3	..	1
Major Group 22	..	1
P .W. Major Group 03	**101**	**20**
Additional Work		
DIVISION 2 & 3	5	2
Major Group 22	1	2
Major Group 23	4	..
P. W. Major Group 04	**208**	**57**
Additional Work		
DIVISION 2 & 3	2	3
Major Group 20	1	..
Major Group 28	1	3
TOTAL		
P. W. DIVISION 1	**294**	**166**
Additional Work		
DIVISION 2 & 3	..	1
Major Group 28	..	1

Principal Work (P. W.) / Additional Work at Household Industry (Division and Major Group) (1)	Males (2)	Females (3)
CHITTOOR DISTRICT—*Contd.*		
P. W. Major Group 10	**294**	**166**
Additional Work		
DIVISION 2 & 3	..	1
Major Group 28	..	1
URBAN		
P. W. DIVISION 1	**66**	**17**
Additional Work		
DIVISION 2 & 3	..	1
Major Group 28	..	1
P. W. Major Group 10	**66**	**17**
Additional Work		
DIVISION 2 & 3	..	1
Major Group 28	..	1
TOTAL		
P. W. DIVISION 2 & 3	**11,277**	**1,098**
Additional Work		
DIVISION 0	1	..
Major Group 00	1	..
DIVISION 2 & 3	16	2
Major Group 20	3	1
Major Group 22	2	..
Major Group 23	2	..
Major Group 28	5	1
Major Group 36	3	..
Major Group 39	1	..
P. W. Major Group 20	**1,347**	**395**
Additional Work		
DIVISION 2 & 3	5	2
Major Group 20	1	1
Major Group 23	1	..
Major Group 28	3	1
P. W. Major Group 22	**516**	**65**
Additional Work		
DIVISION 2 & 3	2	..
Major Group 22	2	..

TABLE B-VII Part B—*Contd.*

INDUSTRIAL CLASSIFICATION BY SEX OF PERSONS WORKING IN NON-HOUSEHOLD INDUSTRY, TRADE, BUSINESS, PROFESSION OR SERVICE WHO ARE ALSO ENGAGED IN HOUSEHOLD INDUSTRY

Principal Work (P. W.) / Additional Work at Household Industry (Division and Major Group) (1)	Males (2)	Females (3)
CHITTOOR DISTRICT—*Contd.*		
P. W. Major Group 27	**868**	**24**
Additional Work		
DIVISION 2 & 3	1	..
Major Group 20	1	..
P. W. Major Group 28	**1,050**	**10**
Additional Work		
DIVISION 2 & 3	3	..
Major Group 23	1	..
Major Group 36	2	..
P .W. Major Group 31	**128**	..
Additional Work		
DIVISION 2 & 3	1	..
Major Group 20	1	..
P. W. Major Group 34—35	**3,069**	**329**
Additional Work		
DIVISION 2 & 3	1	..
Major Group 36	1	..
P. W. Major Group 36	**1,380**	**75**
Additional Work		
DIVISION 0	1	..
Major Group 00	1	..
DIVISION 2 & 3	2	..
Major Group 28	1	..
Major Group 39	1	..
P. W. Major Group 38	**316**	..
Additional Work		
DIVISION 2 & 3	1	..
Major Group 28	1	..
RURAL		
P. W. DIVISION 2 & 3	**4,983**	**613**
Additional Work		
DIVISION 0	1	..
Major Group 00	1	..
DIVISION 2 & 3	8	..
Major Group 23	1	..
Major Group 28	3	..
Major Group 36	3	..
Major Group 39	1	..
P. W. Major Group 20	**657**	**206**
Additional Work		
DIVISION 2 & 3	3	..
Major Group 23	1	..
Major Group 28	2	..
P. W. Major Group 28	**273**	**2**
Additional Work		
DIVISION 2 & 3	2	..
Major Group 36	2	..
P. W. Major Group 34—35	**2,390**	**301**
Additional Work		
DIVISION 2 & 3	1	..
Major Group 36	1	..
P. W. Major Group 36	**393**	**28**
Additional Work		
DIVISION 0	1	..
Major Group 00	1	..
DIVISION 2 & 3	2	..
Major Group 28	1	..
Major Group 39	1	..
URBAN		
P. W. DIVISION 2 & 3	**6,294**	**485**
Additional Work		
DIVISION 2 & 3	8	2
Major Group 20	3	1
Major Group 22	2	..
Major Group 23	1	..
Major Group 28	2	1
P. W. Major Group 20	**690**	**189**
Additional Work		
DIVISION 2 & 3	2	2
Major Group 20	1	1
Major Group 28	1	1

TABLE B-VII Part B—*Contd.*

INDUSTRIAL CLASSIFICATION BY SEX OF PERSONS WORKING IN NON-HOUSEHOLD INDUSTRY, TRADE, BUSINESS, PROFESSION OR SERVICE WHO ARE ALSO ENGAGED IN HOUSEHOLD INDUSTRY

Principal Work (P. W.) / Additional Work at Household Industry (Division and Major Group) (1)	Males (2)	Females (3)
CHITTOOR DISTRICT—*Contd.*		
P. W Major Group 22	**504**	**64**
Additional Work		
DIVISION 2 & 3	2	..
Major Group 22	2	..
P. W. Major Group 27	**834**	**17**
Additional Work		
DIVISION 2 & 3	1	..
Major Group 20	1	..
P. W. Major Group 28	**777**	**8**
Additional Work		
DIVISION 2 & 3	1	..
Major Group 23	1	..
P. W. Major Group 31	**36**	..
Additional Work		
DIVISION 2 & 3	1	..
Major Group 20	1	..
P. W. Major Group 38	**252**	..
Additional Work		
DIVISION 2 & 3	1	..
Major Group 28	1	..
TOTAL		
P. W. DIVISION 4	**7,646**	**1,626**
Additional Work		
DIVISION 0	1	1
Major Group 04	1	1
DIVISION 2 & 3	13	..
Major Group 20	3	..
Major Group 23	2	..
Major Group 24	1	..
Major Group 27	1	..
Major Group 34-35	5	..
Major Group 39	1	..
P.W. Major Group 40	**7,646**	**1,626**
Additional Work		
DIVISION 0	1	1
Major Group 04	1	1
DIVISION 2 & 3	13	..
Major Group 20	3	..
Major Group 23	2	..
Major Group 24	1	..
Major Group 27	1	..
Major Group 34-35	5	..
Major Group 39	1	..
CHITTOOR DISTRICT—*Contd.*		
RURAL		
P. W. DIVISION 4	**5,783**	**1,470**
Additional Work		
DIVISION 0	1	..
Major Group 04	1	..
DIVISION 2 & 3	13	..
Major Group 20	3	..
Major Group 23	2	..
Major Group 24	1	..
Major Group 27	1	..
Major Group 34-35	5	..
Major Group 39	1	..
P. W. Major Group 40	**5,783**	**1,470**
Additional Work		
DIVISION 0	1	..
Major Group 04	1	..
DIVISION 2 & 3	13	..
Major Group 20	3	..
Major Group 23	2	..
Major Group 24	1	..
Major Group 27	1	..
Major Group 34-35	5	..
Major Group 39	1	..
URBAN		
P. W. DIVISION 4	**1,863**	**156**
Additional Work		
DIVISION 0	..	1
Major Group 04	..	1
P. W. Major Group 40	**1,863**	**156**
Additional Work		
DIVISION 0	..	1
Major Group 04	..	1

TABLE B-VII Part B—*Contd.*

INDUSTRIAL CLASSIFICATION BY SEX OF PERSONS WORKING IN NON-HOUSEHOLD INDUSTRY, TRADE, BUSINESS, PROFESSION OR SERVICE WHO ARE ALSO ENGAGED IN HOUSEHOLD INDUSTRY

Principal Work (P. W.) / Additional Work at Household Industry (Division and Major Group) (1)	Males (2)	Females (3)
CHITTOOR DISTRICT—*Contd.*		
TOTAL		
P. W. DIVISION 6	**22,941**	**6,335**
Additional Work		
DIVISION 0	5	4
Major Group 02	..	1
Major Group 04	5	3
DIVISION 2 & 3	135	59
Major Group 20	32	28
Major Group 21	8	2
Major Group 22	9	2
Major Group 23	26	8
Major Group 24	5	..
Major Group 25	1	..
Major Group 27	34	..
Major Group 28	4	13
Major Group 31	1	1
Major Group 33	1	2
Major Group 34-35	8	2
Major Group 36	1	..
Major Group 38	3	..
Major Group 39	2	1
P. W. Major Group 60-63	**1,076**	**18**
Additional Work		
DIVISION 2 & 3	3	..
Major Group 22	1	..
Major Group 27	1	..
Major Group 34-35	1	..
P. W. Major Group 64-68	**19,615**	**5,691**
Additional Work		
DIVISION 0	5	3
Major Group 02	..	1
Major Group 04	5	2
DIVISION 2 & 3	130	57
Major Group 20	32	27
Major Group 21	8	2
Major Group 22	8	2
Major Group 23	26	7
Major Group 24	3	..
Major Group 25	1	..
Major Group 27	33	..
Major Group 28	4	13
Major Group 31	1	1
Major Group 33	1	2
Major Group 34-35	7	2
Major Group 36	1	..
Major Group 38	3	..
Major Group 39	2	1
P. W. Major Group 69	**2,250**	**626**
Additional Work		
DIVISION 0	..	1
Major Group 04	..	1
DIVISION 2 & 3	2	2
Major Group 20	..	1
Major Group 23	..	1
Major Group 24	2	..
RURAL		
P. W. DIVISION 6	**13,017**	**4,846**
Additional Work		
DIVISION 0	5	1
Major Group 04	5	1
DIVISION 2 & 3	108	40
Major Group 20	18	20
Major Group 21	8	2
Major Group 22	3	..
Major Group 23	20	6
Major Group 24	5	..
Major Group 25	1	..
Major Group 27	34	..
Major Group 28	4	8
Major Group 31	1	..
Major Group 33	1	2
Major Group 34-35	8	2
Major Group 36	1	..
Major Group 38	3	..
Major Group 39	1	..
P. W. Major Group 60-63	**595**	**9**
Additional Work		
DIVISION 2 & 3	3	..
Major Group 22	1	..
Major Group 27	1	..
Major Group 34-35	1	..
P. W. Major Group 64-68	**10,742**	**4,220**
Additional Work		
DIVISION 0	5	..
Major Group 04	5	..
DIVISION 2 & 3	103	38
Major Group 20	18	19
Major Group 21	8	2
Major Group 22	2	..
Major Group 23	20	5
Major Group 24	3	..
Major Group 25	1	..

TABLE B-VII Part B—*Contd.*

INDUSTRIAL CLASSIFICATION BY SEX OF PERSONS WORKING IN NON-HOUSEHOLD INDUSTRY, TRADE, BUSINESS, PROFESSION OR SERVICE WHO ARE ALSO ENGAGED IN HOUSEHOLD INDUSTRY

Principal Work (P. W.) / Additional Work at Household Industry (Division and Major Group) (1)	Males (2)	Females (3)
CHITTOOR DISTRICT—*Contd.*		
Major Group 27	33	..
Major Group 28	4	8
Major Group 31	1	..
Major Group 33	1	2
Major Group 34-35	7	2
Major Group 36	1	..
Major Group 38	3	..
Major Group 39	1	..
P. W. Major Group 69	1,680	617
Additional Work		
DIVISION 0	..	1
Major Group 04	..	1
DIVISION 2 & 3	2	2
Major Group 20	..	1
Major Group 23	..	1
Major Group 24	2	..
URBAN		
P. W. DIVISION 6	9,924	1,489
Additional Work		
DIVISION 0	..	3
Major Group 02	..	1
Major Group 04	..	2
DIVISION 2 & 3	27	19
Major Group 20	14	8
Major Group 22	6	2
Major Group 23	6	2
Major Group 28	..	5
Major Group 31	..	1
Major Group 39	1	1
P. W. Major Group 64-68	8,873	1,471
Additional Work		
DIVISION 0	..	3
Major Group 02	..	1
Major Group 04	..	2
DIVISION 2 & 3	27	19
Major Group 20	14	8
Major Group 22	6	2
Major Group 23	6	2
Major Group 28	..	5
Major Group 31	..	1
Major Group 39	1	1
TOTAL		
P. W. DIVISION 7	8,998	100
Additional Work		
DIVISION 2 & 3	13	..
Major Group 20	1	..

Principal Work (P. W.) / Additional Work at Household Industry (Division and Major Group) (1)	Males (2)	Females (3)
CHITTOOR DISTRICT—*Contd.*		
Major Group 23	5	..
Major Group 27	6	..
Major Group 28	1	..
P. W. Major Group 70-71	7,719	89
Additional Work		
DIVISION 2 & 3	2	..
Major Group 20	1	..
Major Group 27	1	..
P. W. Major Group 73	1,277	11
Additional Work		
DIVISION 2 & 3	11	..
Major Group 23	5	..
Major Group 27	5	..
Major Group 28	1	..
RURAL		
P. W. DIVISION 7	2,665	30
Additional Work		
DIVISION 2 &3	13	..
Major Group 20	1	..
Major Group 23	5	..
Major Group 27	6	..
Major Group 28	1	..
P. W. Major Group 70-71	1,740	22
Additional Work		
DIVISION 2 & 3	2	..
Major Group 20	1	..
Major Group 27	1	..
P. W. Major Group 73	924	8
Additional Work		
DIVISION 2 & 3	11	..
Major Group 23	5	..
Major Group 27	5	..
Major Group 28	1	..
TOTAL		
P. W. DIVISION 8	40,624	12,934
Additional Work		
DIVISION 0	17	4
Major Group 04	17	4

TABLE B-VII Part B—*Contd.*

INDUSTRIAL CLASSIFICATION BY SEX OF PERSONS WORKING IN NON-HOUSEHOLD INDUSTRY, TRADE, BUSINESS, PROFESSION OR SERVICE WHO ARE ALSO ENGAGED IN HOUSEHOLD INDUSTRY

Principal Work (P. W.) / Additional Work at Household Industry (Division and Major Group) (1)	Males (2)	Females (3)
CHITTOOR DISTRICT—*Contd.*		
DIVISION 2 & 3	45	16
Major Group 20	5	8
Major Group 22	2	..
Major Group 23	16	3
Major Group 27	7	1
Major Group 28	7	2
Major Group 31	2	..
Major Group 33	3	..
Major Group 34–35	3	..
Major Group 39	..	2
P. W. Major Group 80	12,169	483
Additional Work		
DIVISION 0	6	..
Major Group 04	6	..
DIVISION 2 & 3	10	..
Major Group 22	2	..
Major Group 23	2	..
Major Group 27	1	..
Major Group 28	3	..
Major Group 31	1	..
Major Group 33	1	..
P. W. Major Group 81	6,254	1,042
Additional Work		
DIVISION 0	2	..
Major Group 04	2	..
DIVISION 2 & 3	9	3
Major Group 20	..	1
Major Group 23	6	1
Major Group 27	1	1
Major Group 28	1	..
Major Group 33	1	..
P. W. Major Group 82	1,840	646
Additional Work		
DIVISION 0	2	..
Major Group 04	2	..
DIVISION 2 & 3	4	..
Major Group 23	2	..
Major Group 27	1	..
Major Group 33	1	..
P. W. Major Group 83	1,872	188
Additional Work		
DIVISION 2 & 3	6	..
Major Group 23	4	..
Major Group 27	1	..
Major Group 28	1	..
P. W. Major Group 88	16,499	10,403
Additional Work		
DIVISION 0	7	4
Major Group 04	7	4
DIVISION 2 & 3	14	13
Major Group 20	5	7
Major Group 23	2	2
Major Group 27	3	..
Major Group 28	1	2
Major Group 34–35	3	..
Major Group 39	..	2
P. W. Major Group 89	635	92
Additional Work		
DIVISION 2 & 3	2	..
Major Group 28	1	..
Major Group 31	1	..
RURAL		
P. W. DIVISION 8	25,990	9,867
Additional Work		
DIVISION 0	16	4
Major Group 04	16	4
DIVISION 2 & 3	38	11
Major Group 20	4	5
Major Group 23	15	2
Major Group 27	5	1
Major Group 28	6	2
Major Group 31	2	..
Major Group 33	3	..
Major Group 34–35	3	..
Major Group 39	..	1
P. W. Major Group 80	6,789	213
Additional Work		
DIVISION 0	5	..
Major Group 04	5	..
DIVISION 2 & 3	8	..
Major Group 23	2	..
Major Group 27	1	..
Major Group 28	3	..
Major Group 31	1	..
Major Group 33	1	..
P. W. Major Group 81	4,114	492
Additional Work		
DIVISION 0	2	..
Major Group 04	2	..

TABLE B-VII Part B—*Contd.*

INDUSTRIAL CLASSIFICATION BY SEX OF PERSONS WORKING IN NON-HOUSEHOLD INDUSTRY, TRADE, BUSINESS, PROFESSION OR SERVICE WHO ARE ALSO ENGAGED IN HOUSEHOLD INDUSTRY

Principal Work (P. W.) / Additional Work at Household Industry (Division and Major Group) (1)	Males (2)	Females (3)
CHITTOOR DISTRICT—*Contd.*		
DIVISION 2 & 3	8	1
Major Group 23	6	..
Major Group 27	..	1
Major Group 28	1	..
Major Group 33	1	..
P. W. Major Group 82	1,046	337
Additional Work		
DIVISION 0	2	..
Major Group 04	2	..
DIVISION 2 & 3	4	..
Major Group 23	2	..
Major Group 27	1	..
Major Group 33	1	..
P. W. Major Group 83	583	50
Additional Work		
DIVISION 2 & 3	5	..
Major Group 23	3	..
Major Group 27	1	..
Major Group 28	1	..
P. W. Major Group 88	12,533	8,639
Additional Work		
DIVISION 0	7	4
Major Group 04	7	4
DIVISION 2 & 3	11	10
Major Group 20	4	5
Major Group 23	2	2
Major Group 27	2	..
Major Group 28	..	2
Major Group 34-35	3	..
Major Group 39	..	1
P. W. Major Group 89	476	65
Additional Work		
DIVISION 2 & 3	2	..
Major Group 28	1	..
Major Group 31	1	..
URBAN		
P. W. DIVISION 8	14,634	3,067
Additional Work		
DIVISION 0	1	..
Major Group 04	1	..
DIVISION 2 & 3	7	5
Major Group 20	1	3
Major Group 22	2	..
Major Group 23	1	1
Major Group 27	2	..
Major Group 28	1	..
Major Group 39	..	1
P. W. Major Group 80	5,380	270
Additional Work		
DIVISION 0	1	..
Major Group 04	1	..
DIVISION 2 & 3	2	..
Major Group 22	2	..
P. W. Major Group 81	2,140	550
Additional Work		
DIVISION 2 & 3	1	2
Major Group 20	..	1
Major Group 23	..	1
Major Group 27	1	..
P. W. Major Group 83	1,289	138
Additional Work		
DIVISION 2 & 3	1	..
Major Group 23	1	..
P. W. Major Group 88	3,966	1,764
Additional Work		
DIVISION 2 & 3	3	3
Major Group 20	1	2
Major Group 27	1	..
Major Group 28	1	..
Major Group 39	..	1
TOTAL		
P. W. DIVISION 9	4,923	2,414
Additional Work		
DIVISION 2 & 3	7	5
Major Group 20	3	2
Major Group 23	..	1
Major Group 27	1	..
Major Group 28	..	2
Major Group 31	2	..
Major Group 39	1	..

TABLE B-VII Part B—*Contd.*

INDUSTRIAL CLASSIFICATION BY SEX OF PERSONS WORKING IN NON-HOUSEHOLD INDUSTRY, TRADE, BUSINESS, PROFESSION OR SERVICE WHO ARE ALSO ENGAGED IN HOUSEHOLD INDUSTRY

Principal Work (P. W.) / Additional Work at Household Industry (Division and Major Group) (1)	Males (2)	Females (3)
CHITTOOR DISTRICT—*Concld.*		
P. W. Major Group 90	**4,923**	**2,414**
Additional Work		
DIVISION 2 & 3	7	5
Major Group 20	3	2
Major Group 23	..	1
Major Group 27	1	..
Major Group 28	..	2
Major Group 31	2	..
Major Group 39	1	..
RURAL		
P. W. DIVISION 9	**2,282**	**1,241**
Additional Work		
DIVISION 2 & 3	4	2
Major Group 20	2	..
Major Group 28	..	2
Major Group 31	2	..
P. W. Major Group 90	**2,282**	**1,241**
Additional Work		
DIVISION 2 & 3	4	2
Major Group 20	2	..
Major Group 28	..	2
Major Group 31	2	..
URBAN		
P. W. DIVISION 9	**2,641**	**1,173**
Additional Work		
DIVISION 2 & 3	3	3
Major Group 20	1	2
Major Group 23	..	1
Major Group 27	1	..
Major Group 39	1	..
P. W. Major Group 90	**2,641**	**1,173**
Additional Work		
DIVISION 2 & 3	3	3
Major Group 20	1	2
Major Group 23	..	1
Major Group 27	1	..
Major Group 39	1	..
1 CHITTOOR TALUK (*Rural*)		
P. W. DIVISION 0	**138**	**21**
Additional Work		
DIVISION 2 & 3	1	1
Major Group 20	..	1
Major Group 33	1	..
P. W. DIVISION 2 & 3	**850**	**117**
Additional Work		
DIVISION 0	1	..
Major Group 00	1	..
DIVISION 2 & 3	2	..
Major Group 28	1	..
Major Group 36	1	..
P. W. DIVISION 4	**533**	**111**
Additional Work		
DIVISION 2 & 3	3	..
Major Group 20	3	..
P. W. DIVISION 6	**1,233**	**525**
Additional Work		
DIVISION 2 & 3	5	1
Major Group 27	5	..
Major Group 28	..	1
P. W. DIVISION 8	**3,826**	**1,393**
Additional Work		
DIVISION 0	3	2
Major Group 04	3	2
DIVISION 2 & 3	9	6
Major Group 20	3	1
Major Group 23	1	2
Major Group 27	1	1
Major Group 28	2	2
Major Group 31	1	..
Major Group 33	1	..
2 BANGARUPALEM INDEPENDENT SUB-TALUK (*Rural*)		
P. W. DIVISION 0	**109**	**18**
Additional Work		
DIVISION 2 & 3	1	1
Major Group 28	1	1
P. W. DIVISION 6	**753**	**357**
Additional Work		
DIVISION 2 & 3	18	3
Major Group 20	2	1
Major Group 21	3	..

TABLE B-VII Part B—*Contd.*

INDUSTRIAL CLASSIFICATION BY SEX OF PERSONS WORKING IN NON-HOUSEHOLD INDUSTRY, TRADE, BUSINESS, PROFESSION OR SERVICE WHO ARE ALSO ENGAGED IN HOUSEHOLD INDUSTRY

Principal Work (P. W.) / Additional Work at Household Industry (Division and Major Group) (1)	Males (2)	Females (3)
2 BANGARUPALEM INDEPENDENT SUB-TALUK (*Rural*)-*Concld.*		
Major Group 24	1	..
Major Group 27	7	..
Major Group 28	..	2
Major Group 34-35	2	..
Major Group 38	3	..
P. W. DIVISION 7	**126**	..
Additional Work		
DIVISION 2 & 3	3	..
Major Group 20	1	..
Major Group 23	1	..
Major Group 27	1	..
P. W. DIVISION 8	**1,898**	**830**
Additional Work		
DIVISION 2 & 3	2	2
Major Group 20	1	..
Major Group 23	1	..
Major Group 28	..	2
3 PALMANER TALUK (*Rural*)		
P. W. DIVISION 4	**221**	**75**
Additional Work		
DIVISION 0	1	..
Major Group 04	1	..
DIVISION 2 & 3	1	..
Major Group 34-35	1	..
P. W. DIVISION 6	**747**	**167**
Additional Work		
DIVISION 2 & 3	9	5
Major Group 27	6	..
Major Group 28	1	2
Major Group 33	..	1
Major Group 34-35	1	2
Major Group 36	1	..
P. W. DIVISION 8	**1,054**	**275**
Additional Work		
DIVISION 0	1	..
Major Group 04	1	..
DIVISION 2 & 3	5	..
Major Group 23	3	..
Major Group 27	2	..
4 KUPPAM INDEPENDENT SUB-TALUK (*Rural*)		
P. W. DIVISION 6	**440**	**203**
Additional Work		
DIVISION 2 & 3	5	..
Major Group 20	1	..
Major Group 25	1	..
Major Group 27	2	..
Major Group 34-35	1	..
5 PUNGANUR TALUK (*Rural*)		
P. W. DIVISION 6	**1,070**	**266**
Additional Work		
DIVISION 2 & 3	10	5
Major Group 20	1	2
Major Group 23	3	..
Major Group 27	4	..
Major Group 28	1	2
Major Group 33	..	1
Major Group 38	1	..
P. W. DIVISION 7	**114**	..
Additional Work		
DIVISION 2 & 3	1	..
Major Group 27	1	..
P. W. DIVISION 8	**1,571**	**448**
Additional Work		
DIVISION 2 & 3	5	1
Major Group 20	..	1
Major Group 23	1	..
Major Group 27	1	..
Major Group 28	1	..
Major Group 31	1	..
Major Group 33	1	..
6 MADANAPALLE TALUK (*Rural*)		
P. W. DIVISION 6	**1,873**	**478**
Additional Work		
DIVISION 0	..	1
Major Group 04	..	1
DIVISION 2 & 3	5	
Major Group 20	..	1
Major Group 27	5	..

TABLE B-VII Part B—*Contd.*

INDUSTRIAL CLASSIFICATION BY SEX OF PERSONS WORKING IN NON-HOUSEHOLD INDUSTRY, TRADE, BUSINESS, PROFESSION OR SERVICE WHO ARE ALSO ENGAGED IN HOUSEHOLD INDUSTRY

Principal Work (P. W.) / Additional Work at Household Industry (Division and Major Group) (1)	Males (2)	Females (3)
6 MADANAPALLE TALUK (*Rural*)—*Concld.*		
P. W. DIVISION 7	**353**	**4**
Additional Work		
DIVISION 2 & 3	4	..
Major Group 23	1	..
Major Group 27	3	..
P. W. DIVISION 8	**2,818**	**1,044**
Additional Work		
DIVISION 0	2	..
Major Group 04	2	..
DIVISION 2 & 3	2	..
Major Group 23	1	..
Major Group 28	1	..
P. W. DIVISION 9	**470**	**325**
Additional Work		
DIVISION 2 & 3	2	..
Major Group 31	2	..
7 VAYALPAD TALUK (*Rural*)		
P. W. DIVISION 0	**69**	**28**
Additional Work		
DIVISION 2 & 3	1	2
Major Group 28	1	..
Major Group 39	..	2
P. W. DIVISION 4	**683**	**206**
Additional Work		
DIVISION 2 & 3	6	..
Major Group 23	1	..
Major Group 27	1	..
Major Group 34-35	4	..
P. W. DIVISION 6	**2,133**	**456**
Additional Work.		
DIVISION 0	1	..
Major Group 04	1	..
DIVISION 2 & 3	5	1
Major Group 20	1	..
Major Group 22	1	..
Major Group 23	..	1
Major Group 27	3	..

Principal Work (P. W.) / Additional Work at Household Industry (Division and Major Group) (1)	Males (2)	Females (3)
7 VAYALPAD TALUK (*Rural*)—*Concld.*		
P. W. DIVISION 7	**351**	**4**
Additional Work		
DIVISION 2 & 3	2	..
Major Group 27	1	..
Major Group 28	1	..
P. W. DIVISION 8	**3,642**	**1,413**
Additional Work		
DIVISION 0	5	1
Major Group 04	5	1
8 CHANDRAGIRI TALUK (*Rural*)		
P. W. DIVISION 0	**251**	**85**
Additional Work		
DIVISION 0	1	..
Major Group 04	1	..
P. W. DIVISION 2 & 3	**1,032**	**142**
Additional Work		
DIVISION 2 & 3	3	..
Major Group 28	2	..
Major Group 39	1	..
P. W. DIVISION 6	**1,303**	**710**
Additional Work		
DIVISION 0	1	..
Major Group 04	1	..
DIVISION 2 & 3	11	5
Major Group 20	..	4
Major Group 21	1	1
Major Group 23	5	..
Major Group 24	1	..
Major Group 27	1	..
Major Group 34-35	3	..
P. W. DIVISION 7	**519**	**2**
Additional Work		
DIVISION 2 & 3	1	..
Major Group 23	1	..
P. W. DIVISION 8	**2,987**	**1,035**
Additional Work		
DIVISION 0	1	..
Major Group 04	1	..

TABLE B-VII—*Contd.*

INDUSTRIAL CLASSIFICATION BY SEX OF PERSONS WORKING IN NON-HOUSEHOLD INDUSTRY, TRADE, BUSINESS, PROFESSION OR SERVICE WHO ARE ALSO ENGAGED IN HOUSEHOLD INDUSTRY

Principal Work (P. W.) / Additional Work at Household Industry (Division and Major Group) (1)	Males (2)	Females (3)
8 CHANDRAGIRI TALUK (*Rural*)—*Concld.*		
DIVISION 2 & 3	1	2
Major Group 20	..	1
Major Group 33	1	..
Major Group 39	..	1
P. W. DIVISION 9	**530**	**239**
Additional Work		
DIVISION 2 & 3	1	..
Major Group 29	1	..
9 KALAHASTI TALUK (*Rural*)		
P. W. DIVISION 6	**668**	**482**
Additional Work		
DIVISION 2 & 3	4	1
Major Group 20	1	1
Major Group 22	1	..
Major Group 31	1	..
Major Group 34-35	1	..
P. W. DIVISION 7	**93**	**2**
Additional Work		
DIVISION 2 & 3	1	..
Major Group 23	1	..
P. W. DIVISION 8	**1,733**	**791**
Additional Work		
DIVISION 0	2	..
Major Group 04	2	..
DIVISION 2 & 3	5	..
Major Group 23	1	..
Major Group 28	1	..
Major Group 34-35	3	..
10 SATYAVEDU TALUK (*Rural*)		
P. W. DIVISION 0	**287**	**99**
Additional Work		
DIVISION 0	1	..
Major Group 04	1	..
DIVISION 2 & 3	2	..
Major Group 23	2	..

Principal Work (P. W.) / Additional Work at Household Industry (Division and Major Group) (1)	Males (2)	Females (3)
10 SATYAVEDU TALUK (*Rural*)—*Concld.*		
P. W. DIVISION 2 & 3	**182**	**43**
Additional Work		
DIVISION 2 & 3	1	..
Major Group 23	1	..
P. W. DIVISION 4	**171**	**2**
Additional Work		
DIVISION 2 & 3	2	..
Major Group 23	1	..
Major Group 39	1	..
P. W. DIVISION 6	**1,376**	**491**
Additional Work		
DIVISION 0	2	..
Major Group 04	2	..
DIVISION 2 & 3	13	8
Major Group 20	8	6
Major Group 21	1	..
Major Group 23	2	1
Major Group 27	1	..
Major Group 28	..	1
Major Group 33	1	..
P. W. DIVISION 7	**148**	**3**
Additional Work		
DIVISION 2 & 3	1	..
Major Group 23	1	..
P. W. DIVISION 8	**2,430**	**959**
Additional Work		
DIVISION 0	2	1
Major Group 04	2	1
DIVISION 2 & 3	3	1
Major Group 20	..	1
Major Group 23	3	..
11 PUTTUR TALUK (*Rural*)		
P. W. DIVISION 0	**204**	**86**
Additional Work		
DIVISION 2 & 3	1	..
Major Group 28	1	..

TABLE B-VII Part B—*Concld.*

INDUSTRIAL CLASSIFICATION BY SEX OF PERSONS WORKING IN NON-HOUSEHOLD INDUSTRY, TRADE, BUSINESS, PROFESSION OR SERVICE WHO ARE ALSO ENGAGED IN HOUSEHOLD INDUSTRY

Principal Work (P. W.) / Additional Work at Household Industry (Division and Major Group) (1)	Males (2)	Females (3)
11 PUTTUR TALUK (*Rural*)—*Contd.*		
P. W. DIVISION 2 & 3	**482**	**134**
Additional Work		
DIVISION 2 & 3	2	..
Major Group 36	2	..
P. W. DIVISION 6	**1,421**	**711**
Additional Work		
DIVISION 0	1	..
Major Group 04	1	..
DIVISION 2 & 3	23	10
Major Group 20	4	5
Major Group 21	3	1
Major Group 22	1	..
Major Group 23	10	4
Major Group 24	3	..
Major Group 28	2	..
P. W. DIVISION 8	**3,306**	**1,521**
Additional Work		
DIVISION 2 & 3	6	1
Major Group 20	..	1
Major Group 23	4	..
Major Group 27	1	..
Major Group 28	1	..
P. W. DIVISION 9	**254**	**149**
Additional Work		
DIVISION 2 & 3	1	..
Major Group 20	1	..

TABLE B-VIII Part A

PERSONS UNEMPLOYED AGED 15 AND ABOVE BY SEX, BROAD AGE-GROUPS AND EDUCATIONAL LEVELS

IN URBAN AREAS ONLY

Educational Levels	Total Unemployed			(i) Persons seeking employment for the first time													
				Age-group													
				Total		15-19		20-24		25-29		30-34		35+		Age not stated	
	Persons	Males	Females	Males	Females	Males	Females	Males	Females	Males	Females	Males	Females	Males	Females	Males	Females
(1)	(2)	(3)	(4)	(5)	(6)	(7)	(8)	(9)	(10)	(11)	(12)	(13)	(14)	(15)	(16)	(17)	(18)
CHITTOOR DISTRICT																	
Total	1,292	1,182	110	886	85	381	45	403	30	87	7	15	3	..	..	..	..
Illiterate	26	24	2	8	2	2	1	4	..	2	1	..	..	..	..	..	..
Literate (without educational level)	68	68	..	28	..	18	..	6	..	3	..	1	..	..	..	..	..
Primary or Junior Basic	496	478	18	328	12	156	5	135	5	31	1	6	1	..	..	..	..
Matriculation or Higher Secondary	647	563	84	477	65	203	39	229	22	38	3	7	1	..	..	..	..
Technical diploma not equal to degree	..	..	..	..	..	..	..	..	..	..	..	..	..	..	..	..	..
Non-technical diploma not equal to degree	1	1	..	1	..	1	..	..	..	..	..	..	..	..	..	..	..
University degree or Post-graduate degree other than technical degree	50	44	6	41	6	1	..	29	3	11	2	..	1	..	..	..	..
Technical diploma or degree equal to degree or Post-graduate degree	4	4	..	3	..	..	..	..	..	2	..	1	..	..	..	..	..
Engineering	3	3	..	2	..	..	..	..	..	2	..	..	..	..	..	..	..
Medicine	1	1	..	1	..	..	..	..	..	..	..	1	..	..	..	..	..
Agriculture	..	..	..	..	..	..	..	..	..	..	..	..	..	..	..	..	..
Veterinary and Dairying	..	..	..	..	..	..	..	..	..	..	..	..	..	..	..	..	..
Technology	..	..	..	..	..	..	..	..	..	..	..	..	..	..	..	..	..
Teaching	..	..	..	..	..	..	..	..	..	..	..	..	..	..	..	..	..
Others	..	..	..	..	..	..	..	..	..	..	..	..	..	..	..	..	..

TABLE B-VIII Part A—*Concld.*

PERSONS UNEMPLOYED AGED 15 AND ABOVE BY SEX, BROAD AGE-GROUPS AND EDUCATIONAL LEVELS

IN URBAN AREAS ONLY

Educational Levels	(ii) Persons employed before but now but of employment and seeking work															
	Age-group															
	Total		15-19		20-24		25-34		35-44		45-59		60+		Age not stated	
	Males	Females	Males	Females	Males	Females	Males	Females	Males	Females	Males	Females	Males	Females	Males	Females
(1)	(19)	(20)	(21)	(22)	(23)	(24)	(25)	(26)	(27)	(28)	(29)	(30)	(31)	(32)	(33)	(34)
	CHITTOOR DISTRICT—*Concld.*															
Total	296	25	29	3	96	17	98	5	47	..	21	..	5	..	..	..
Illiterate	16	..	..	..	4	..	5	..	6	..	1	..	..	..	..	..
Literate (without educational level)	40	..	3	..	4	..	15	..	10	..	7	..	1	..	..	..
Primary or Junior Basic	150	6	14	1	46	2	55	3	26	..	6	..	3	..	..	..
Matriculation or Higher Secondary	86	19	12	2	40	15	23	2	5	..	5	..	1	..	..	..
Technical diploma not equal to degree	..	..	..	..	..	..	..	..	..	..	..	..	..	..	..	..
Non-technical diploma not equal to degree	..	..	..	..	..	..	..	..	..	..	..	..	..	..	..	..
University degree or Post-graduate degree other than technical degree	3	..	..	..	2	..	..	..	..	..	1	..	..	..	..	..
Technical diploma or degree equal to degree or Post-graduate degree	1	..	..	..	..	..	..	..	..	..	1	..	..	..	..	..
Engineering	1	..	..	..	..	..	..	..	..	..	1	..	..	..	..	..
Medicine	..	..	..	..	..	..	..	..	..	..	..	..	..	..	..	..
Agriculture	..	..	..	..	..	..	..	..	..	..	..	..	..	..	..	..
Veterinary and Dairying	..	..	..	..	..	..	..	..	..	..	..	..	..	..	..	..
Technology	..	..	..	..	..	..	..	..	..	..	..	..	..	..	..	..
Teaching	..	..	..	..	..	..	..	..	..	..	..	..	..	..	..	..
Others	..	..	..	..	..	..	..	..	..	..	..	..	..	..	..	..

TABLE B–VIII Part B

PERSONS UNEMPLOYED AGED 15 AND ABOVE BY SEX AND EDUCATIONAL LEVELS

IN RURAL AREAS ONLY

District / Taluk	Total Unemployed			Persons unemployed by educational levels											
				Illiterate			Literate (without educational level)			Primary or Junior Basic			Matriculation and above		
	Persons	Males	Females	Persons	Males	Females	Persons	Males	Females	Persons	Males	Females	Persons	Males	Females
(1)	(2)	(3)	(4)	(5)	(6)	(7)	(8)	(9)	(10)	(11)	(12)	(13)	(14)	(15)	(16)
CHITTOOR DISTRICT	**1,080**	**1,035**	**45**	**17**	**17**	..	**44**	**44**	..	**378**	**358**	**20**	**641**	**616**	**25**
Chittoor Taluk	212	204	8	5	5	..	5	5	..	87	86	1	115	108	7
Bangarupalem Independent Sub-Taluk	86	86	..	1	1	..	3	3	..	25	25	..	57	57	..
Palmaner Taluk	30	28	2	..	..	..	3	3	..	4	3	1	23	22	1
Kuppam Independent Sub-Taluk	17	17	..	..	..	..	1	1	..	10	10	..	6	6	..
Punganur Taluk	51	50	1	..	..	..	1	1	..	16	15	1	34	34	..
Madanapalle Taluk	47	46	1	3	3	..	4	4	..	12	11	1	28	28	..
Vayalpad Taluk	98	90	8	3	3	..	1	1	..	21	17	4	73	69	4
Chandragiri Taluk	209	196	13	..	..	..	10	10	..	67	63	4	132	123	9
Kalahasti Taluk	34	32	2	..	..	..	2	2	..	17	15	2	15	15	..
Satyavedu Taluk	85	79	6	..	..	..	5	5	..	37	33	4	43	41	2
Puttur Taluk	211	207	4	5	5	..	9	9	..	82	80	2	115	113	2

TABLE B-IX

PERSONS NOT AT WORK CLASSIFIED BY SEX, BROAD AGE-GROUPS AND TYPE OF ACTIVITY

Total Rural Urban	Age-group	Total Non-Working Population			Fulltime Students		Household duties		Dependants, Infants and disabled		Retired, Rentiers or independent means		Beggars, vagrants, etc.		Inmates of Penal, Mental and Charitable Institutions		Persons seeking employment for the first time		Persons employed before but now out of employment and seeking work	
		Persons	Males	Females	Males	Females	Males	Females	Males	Females	Males	Females	Males	Females	Males	Females	Males	Females	Males	Females
(1)	(2)	(3)	(4)	(5)	(6)	(7)	(8)	(9)	(10)	(11)	(12)	(13)	(14)	(15)	(16)	(17)	(18)	(19)	(20)	(21)
CHITTOOR DISTRICT																				
Total	**Total**	**889,487**	**354,215**	**535,272**	**100,229**	**45,481**	..	**197,720**	**246,057**	**288,643**	**2,928**	**1,392**	**2,435**	**1,778**	**346**	**103**	**1,749**	**124**	**471**	**31**
	0-14	636,123	313,574	322,549	87,777	43,738	..	29,556	225,463	248,984	10	1	275	239	46	31	3	..	..	..
	15-34	123,384	19,307	104,077	12,442	1,740	..	98,569	3,825	3,007	121	94	590	471	237	42	1,735	124	357	30
	35-59	69,864	5,065	64,799	7	2	..	55,999	2,901	7,574	999	639	985	564	59	20	11	..	103	1
	60+	60,023	16,221	43,802	..	..	..	13,589	13,823	29,041	1,798	658	585	504	4	10	..	..	11	..
	Age not stated	93	48	45	3	1	..	7	45	37	..	..	..	..	..	..	..	..	..	..
Rural	**Total**	**750,978**	**301,542**	**449,436**	**77,757**	**33,409**	..	**157,360**	**219,315**	**256,175**	**1,539**	**954**	**1,765**	**1,433**	**128**	**60**	**863**	**39**	**175**	**6**
	0-14	556,154	273,555	282,599	71,395	32,973	..	26,922	201,929	222,497	10	1	213	202	5	4	3	..	..	..
	15-34	87,361	10,422	76,939	6,359	435	..	74,111	2,478	1,886	89	62	441	375	72	26	849	39	134	5
	35-59	54,769	3,591	51,178	..	..	..	44,323	2,332	5,999	495	398	669	437	49	20	11	..	35	1
	60+	52,627	13,939	38,688	..	..	..	12,001	12,544	25,765	945	493	442	419	2	10	..	..	6	..
	Age not stated	67	35	32	3	1	..	3	32	28	..	..	..	..	..	..	..	..	..	..
Urban	**Total**	**138,509**	**52,673**	**85,836**	**22,472**	**12,072**	..	**40,360**	**26,742**	**32,468**	**1,389**	**438**	**670**	**345**	**218**	**43**	**886**	**85**	**296**	**25**
	0-14	79,969	40,019	39,950	16,382	10,765	..	2,634	23,534	26,487	..	..	62	37	41	27	..	..	..	..
	15-34	36,023	8,885	27,138	6,083	1,305	..	24,458	1,347	1,121	32	32	149	96	165	16	886	85	223	25
	35-59	15,095	1,474	13,621	7	2	..	11,676	569	1,575	504	241	316	127	10	..	..	..	68	..
	60+	7,396	2,282	5,114	..	..	..	1,588	1,279	3,276	853	165	143	85	2	..	..	..	5	..
	Age not stated	26	13	13	..	..	..	4	13	9	..	..	..	..	..	..	..	..	..	..
1 CHITTOOR TALUK																				
Rural	**Total**	**79,886**	**32,830**	**47,056**	**9,724**	**3,451**	..	**16,878**	**22,495**	**26,415**	**281**	**189**	**126**	**115**	..	..	**166**	**6**	**38**	**2**
	0-14	59,488	29,544	29,944	8,768	3,394	..	3,883	20,762	22,654	1	1	13	12	..	..	..	..	..	..
	15-34	8,867	1,405	7,462	956	57	..	7,220	220	135	9	15	27	27	..	..	162	6	31	2
	35-59	5,330	356	4,974	..	..	..	4,354	212	507	81	84	53	29	..	..	4	..	6	..
	60+	6,201	1,525	4,676	..	..	..	1,421	1,301	3,119	190	89	33	47	..	..	..	..	1	..
	Age not stated	..	..	..	..	..	..	..	..	..	..	..	..	..	..	..	..	..	..	..
2 BANGARUPALEM INDEPENDENT SUB-TALUK																				
Rural	**Total**	**49,545**	**19,992**	**29,553**	**6,586**	**1,841**	..	**11,092**	**13,086**	**16,421**	**110**	**101**	**121**	**97**	**2**	**1**	**74**	..	**13**	..
	0-14	36,283	17,996	18,287	6,079	1,815	..	2,513	11,905	13,946	..	..	11	13	..	..	1	..	..	..
	15-34	6,126	748	5,378	507	26	..	5,225	125	97	6	8	26	22	..	..	73	..	11	..
	35-59	3,361	269	3,092	..	..	..	2,630	173	392	37	41	55	29	2	..	..	..	2	..
	60+	3,775	979	2,796	..	..	..	724	883	1,986	67	52	29	33	..	1	..	..	..	..
	Age not stated	..	..	..	..	..	..	..	..	..	..	..	..	..	..	..	..	..	..	..

(1)	(2)	(3)	(4)	(5)	(6)	(7)	(8)	(9)	(10)	(11)	(12)	(13)	(14)	(15)	(16)	(17)	(18)	(19)	(20)	(21)
								3 PALMANER TALUK												
Rural	Total	43,865	18,462	25,403	3,866	1,145	..	6,054	14,359	18,047	60	8	149	123	..	24	21	2	7	..
	0-14	35,111	17,138	17,973	3,732	1,136	..	573	13,373	16,246	..	..	33	18	..	..	..	..	..	..
	15-34	3,616	316	3,300	134	8	..	3,112	103	129	2	..	49	40	..	9	21	2	7	..
	35-59	2,277	183	2,094	..	..	..	1,760	124	273	20	5	39	45	..	11	..	..	..	..
	60+	2,859	824	2,035	..	..	..	609	758	1,399	38	3	28	20	..	4	..	..	..	..
	Age not stated	2	1	1	..	1	..	..	1	..	..	..	..	..	..	..	..	..	..	..
								4 KUPPAM INDEPENDENT SUB-TALUK												
Rural	Total	35,015	14,295	20,720	2,300	602	..	5,521	11,856	14,473	30	41	92	83	..	..	14	..	3	..
	0-14	27,522	13,215	14,307	2,217	595	..	873	10,984	12,829	..	..	14	10	..	..	..	..	..	..
	15-34	2,773	203	2,570	83	7	..	2,458	79	79	..	3	26	23	..	..	14	..	1	..
	35-59	2,046	145	1,901	..	..	..	1,593	98	281	10	5	36	22	..	..	..	..	1	..
	60+	2,673	731	1,942	..	..	..	597	694	1,284	20	33	16	28	..	..	..	..	1	..
	Age not stated	1	1	..	..	..	..	..	1	..	..	..	..	..	..	..	..	..	..	..
								5 PUNGANUR TALUK												
Rural	Total	69,626	27,463	42,163	5,307	2,265	..	14,122	21,812	25,575	87	64	207	136	..	..	45	1	5	..
	0-14	51,440	25,083	26,357	4,936	2,244	..	1,810	20,121	22,273	..	..	26	30	..	..	..	..	..	..
	15-34	7,611	640	6,971	371	21	..	6,644	176	266	2	3	42	36	..	..	45	1	4	..
	35-59	5,538	314	5,224	..	..	..	4,645	185	512	29	25	99	42	..	..	..	..	1	..
	60+	5,036	1,426	3,610	..	..	..	1,023	1,330	2,523	56	36	40	28	..	..	..	..	..	..
	Age not stated	1	..	1	..	..	..	..	..	1	..	..	..	..	..	..	..	..	..	..
								6 MADANAPALLE TALUK												
Rural	Total	87,310	37,519	49,791	7,031	2,315	..	13,579	29,919	33,490	248	138	275	267	..	1	39	..	7	1
	0-14	70,059	34,808	35,251	6,599	2,271	..	2,248	28,160	30,679	..	..	49	53	..	..	..	..	..	..
	15-34	7,156	810	6,346	430	44	..	6,059	234	155	20	8	82	80	..	..	39	..	5	..
	35-59	4,819	389	4,430	..	..	..	3,933	217	385	96	37	74	73	..	1	..	..	2	1
	60+	5,273	1,510	3,763	..	..	..	1,338	1,308	2,271	132	93	70	61	..	..	..	..	..	..
	Age not stated	3	2	1	2	..	..	1	..	..	..	..	..	..	..	..	..	..	..	..
								7 VAYALPAD TALUK												
Rural	Total	91,060	38,470	52,590	11,848	4,747	..	16,513	26,133	31,055	130	53	269	214	..	..	75	7	15	1
	0-14	70,675	35,127	35,548	11,037	4,711	..	3,175	24,054	27,628	..	..	36	34	..	..	..	..	..	..
	15-34	9,235	1,204	8,031	811	36	..	7,716	248	212	2	3	57	56	..	..	75	7	11	1
	35-59	5,305	366	4,939	..	..	..	4,317	230	543	40	17	93	62	..	..	..	..	3	..
	60+	5,822	1,761	4,061	..	..	..	1,304	1,589	2,662	88	33	83	62	..	..	..	..	1	..
	Age not stated	23	12	11	..	..	..	1	12	10	..	..	..	..	..	..	..	..	..	..

TABLE B-IX—*Concld.*

PERSONS NOT AT WORK CLASSIFIED BY SEX, BROAD AGE-GROUPS AND TYPE OF ACTIVITY

Total Rural Urban	Age-group	Total Non-Working Population			Fulltime Students		Household duties		Dependants, Infants and disabled		Retired, Rentiers or independent means		Beggars, vagrants, etc.		Inmates of Penal, Mental and Charitable Institutions		Persons seeking employment for the first time		Persons employed before but now out of employment and seeking work	
		Persons	Males	Females	Males	Females	Males	Females	Males	Females	Males	Females	Males	Females	Males	Females	Males	Females	Males	Females
(1)	(2)	(3)	(4)	(5)	(6)	(7)	(8)	(9)	(10)	(11)	(12)	(13)	(14)	(15)	(16)	(17)	(18)	(19)	(20)	(21)
									8 CHANDRAGIRI TALUK											
Rural	Total	68,614	25,778	42,836	8,731	3,157	..	19,236	16,401	20,196	186	107	144	102	118	35	176	13	22	..
	0–14	45,400	22,176	23,224	7,158	2,996	..	2,887	15,009	17,333	..	..	2	4	5	4	2	..	..	..
	15–34	12,435	2,192	10,243	1,573	161	..	9,812	322	212	6	3	34	25	72	17	170	13	15	..
	35–59	6,378	387	5,991	..	..	..	5,343	214	558	53	53	70	35	39	2	4	..	7	..
	60+	4,398	1,022	3,376	..	..	..	1,194	855	2,091	127	51	38	38	2	2	..	..	..	..
	Age not stated	3	1	2	..	..	..	..	1	2	..	..	..	..	..	..	..	..	..	..
									9 KALAHASTI TALUK											
Rural	Total	62,972	23,643	39,329	6,225	2,403	..	16,643	17,225	20,153	51	34	102	85	8	9	25	2	7	..
	0–14	44,283	21,744	22,539	5,950	2,385	..	2,789	15,773	17,355	9	..	12	10	..	..	..	..	..	..
	15–34	8,526	513	8,013	274	18	..	7,836	179	134	4	3	27	20	..	..	24	2	5	..
	35–59	5,749	271	5,478	..	..	..	4,793	212	641	13	16	35	22	8	6	1	..	2	..
	60+	4,401	1,106	3,295	..	..	..	1,225	1,053	2,019	25	15	28	33	..	3	..	..	..	..
	Age not stated	13	9	4	1	..	..	..	8	4	..	..	..	..	..	..	..	..	..	..
									10 SATYAVEDU TALUK											
Rural	Total	64,242	24,158	40,084	5,370	2,218	..	16,015	18,435	21,605	129	111	145	129	..	..	62	5	17	1
	0–14	45,471	22,014	23,457	4,870	2,189	..	2,868	17,132	18,389	..	..	12	11	..	..	..	..	..	..
	15–34	8,835	857	7,978	500	29	..	7,676	232	227	9	7	38	33	..	..	62	5	16	1
	35–59	5,569	336	5,233	..	..	..	4,416	227	713	44	55	64	49	..	..	..	..	1	..
	60+	4,361	948	3,413	..	..	..	1,054	841	2,274	76	49	31	36	..	..	..	..	..	..
	Age not stated	6	3	3	..	..	..	1	3	2	..	..	..	..	..	..	..	..	..	..
									11 PUTTUR TALUK											
Rural	Total	98,843	38,932	59,911	10,769	9,265	..	21,707	27,594	28,745	227	108	135	82	..	..	166	3	41	1
	0–14	70,422	34,710	35,712	10,049	9,237	..	3,303	24,656	23,165	..	..	5	7	..	..	..	..	..	..
	15–34	12,181	1,534	10,647	720	28	..	10,353	560	240	29	9	33	13	..	..	164	3	28	1
	35–59	8,397	575	7,822	..	..	..	6,539	440	1,194	72	60	51	29	..	..	2	..	10	..
	60+	7,828	2,107	5,721	..	..	..	1,512	1,932	4,137	126	39	46	33	..	..	..	..	3	..
	Age not stated	15	6	9	..	..	..	..	6	9	..	..	..	..	..	..	..	..	..	..

EXPLANATORY NOTE

C-SERIES

SOCIAL AND CULTURAL TABLES

Social and Cultural Tables prepared at the 1961 Census give information relating to composition of sample Households, Age, Sex, Marital Status, Education, Mother-Tongue, Bilingualism and Religion of general population and also about Scheduled Castes and Scheduled Tribes classified by literacy and Industrial Category of Workers. The data are presented in eight Tables as indicated below:

C-I Composition of Sample Households by relationship to head of family Classified by size of land cultivated

C-II Age and Marital Status

C-III Age, Sex and Education

Part A—All areas

Part B—Urban areas

Part C—Rural areas

C-IV Single Year Age Returns

C-V Mother-Tongue *(in alphabetical order)*

C-VI Bilingualism

C-VII Religion

C-VIII Scheduled Castes and Scheduled Tribes classified by literacy and Industrial Category of Workers

Part A—Classification by literacy and Industrial Category of Workers and Non-Workers *among Scheduled Castes*

Part B—Classification by literacy and Industrial Category of Workers and Non-Workers *among Scheduled Tribes*

All the above Tables pertaining to Chittoor district except Tables C-IV Single Year Age Returns and C-VI Bilingualism are reproduced in this book.

TABLE C-I COMPOSITION OF SAMPLE HOUSEHOLDS BY RELATIONSHIP TO HEAD OF FAMILY CLASSIFIED BY SIZE OF LAND CULTIVATED

This Table, prepared on a 20% sample basis from the Household Schedules filled in at the time of enumeration, gives the composition of Households, separately for Total, Rural and Urban areas in the district. The Households in the Rural areas are further classified into 3 Economic Categories *viz.*, (i) Households engaged neither in cultivation nor in Household Industry (ii) Households engaged in Household Industry only (iii) Households engaged in Cultivation only. In respect of the 3rd category of Households the data are furnished separately for each of the eleven classes of Households according to the size of land cultivated *viz.*, (i) Less than one acre (ii) 1.0-2.4 acres (iii) 2.5-4.9 acres (iv) 5.0-7.4 acres (v) 7.5-9.9 acres (vi) 10.0 -12.4 acres (vii) 12.5-14.9 acres (viii) 15.0-29.9 acres (ix) 30.0-49.9 acres (x) 50.0+ acres and (xi) Size of holding unspecified. The composition of the Households is given in terms of the heads of Households, spouses of heads of Households, married sons and other married relations, other relations and unrelated persons. This Table will thus indicate the strength of the joint family system and will therefore be of socialogical interest.

TABLE C-II—AGE AND MARITAL STATUS

This Table prepared on full count gives the distribution of population both by Age-groups and Marital Status separately for Total, Rural and Urban population in the district, and for the Rural population in each of the taluks. This is a very important demographic table. A comparison of the data in this Table with corresponding data pertaining to the last Census will give an indication of mortality in different Marital Status and also in different Age-groups. The Age-groups *viz.*, 0-9, 10-14, 15-19, 20-24, 25-29, 30-34, 35-39, 40-44, 45-49, 50-54, 55-59, 60-64, 65-69, 70+ and Age not stated adopted in this Table conform

to international requirements. Age-group 0-9 is automatically treated as 'never married' for the purpose of this Table. The proportion of increase or decrease in the various Marital Status since the last Census and the trends in the age of marrige can be studied from this Table. From the data of married females by Age-groups given under column 9 of this Table the future birth rates can also be forecast.

TABLE C-III—AGE, SEX AND EDUCATION

This Table gives the distribution of Total population by broad educational levels, Sex and by broad Age-groups. This Table is divided into three parts.

Part A relates to all areas while *part B* and *part C* relate only to Urban and Rural areas respectively. The educational levels given for all areas and Rural areas in *Part A* and *Part C* are the same while in respect of Urban areas in *Part B* more detailed educational levels have been adopted. These educational levels are the same as those adopted in Table B-III for the Industrial Classification of Workers and Non-Workers by educational levels. This Table is useful in ascertaining the growth of literacy in the total population as well as in the different Age-groups since the last Census.

TABLE C-V—MOTHER-TONGUE

This Table exhibits separately for the Total, Rural and Urban population of the district and only for the Rural population of each taluk, the number of persons, males and females speaking a particular language as Mother-Tongue. The languages returned at this Census are given in this Table in an alphabetical order.

'Mother-Tongue' is the language spoken in childhood by the person's mother to the person or mainly spoken in the Household. If the mother died in infancy then the language mostly spoken in the Household is the Mother-Tongue. In the case of infants and deaf mutes the Mother-Tongue is the language usually spoken by the mother.

This Table is very important in view of the large number of languages and dialects spoken in the country and will be of great assistance for ensuring the implementation of the various safeguards granted to the linguistic minorities under the Constitution.

TABLE C-VII—RELIGION

This Table gives separately the distribution of Total, Rural and Urban population of the district and Rural population only of taluks according to Religion. In Censuses earlier to 1941 the practice was to show the distribution of population Religion wise down to the village level. Since the 1951 Census this practice has been discontinued.

TABLE C-VIII—SCHEDULED CASTES AND SCHEDULED TRIBES

Part A—Classification by literacy and Industrial Category of Workers and Non-Workers *among Scheduled Castes*

Part B—Classification by literacy and Industrial Category of Workers and Non-Workers *among Scheduled Tribes*

This is a general Table prepared for Scheduled Castes and Scheduled Tribes only and gives separately, the total population of Scheduled Castes and Scheduled Tribes and their distribution by literacy and by classification of Workers, into different Industrial Categories and the total number of Non-Workers. This Table is divided into two parts. *Part A* relates to Scheduled Castes and *Part B* relates to Scheduled Tribes. This is the first time that the number of literates amongst the Scheduled Castes and Scheduled Tribes are given separately. In addition to this Table some more Special Tables for Scheduled Castes and Scheduled Tribes pertaining to Chittoor District have also been prepared and incorporated in this book under the series "SCT Tables."

TABLE C-I

COMPOSITION OF SAMPLE HOUSEHOLDS BY RELATIONSHIP TO HEAD OF FAMILY CLASSIFIED BY SIZE OF LAND CULTIVATED

(Based on 20% Sample)

Total Rural Urban	Total No. of Sample Households	Total Sample Household Population			Composition of Households										
					Heads of Households		Spouses of Heads of Households		Married relations			Never married, widowed, and divorced or separated relations		Unrelated persons	
		Persons	Males	Females	Males	Females	Males	Females	Sons	Other Males	Other Females	Males	Females	Males	Females
(1)	(2)	(3)	(4)	(5)	(6)	(7)	(8)	(9)	(10)	(11)	(12)	(13)	(14)	(15)	(16)
CHITTOOR DISTRICT															
Total	**76,125**	**378,048**	**192,702**	**185,346**	**66,384**	**9,741**	**211**	**56,344**	**11,112**	**9,556**	**22,606**	**103,028**	**96,179**	**2,411**	**476**
Rural	**67,196**	**335,504**	**171,100**	**164,404**	**58,807**	**8,389**	**172**	**49,890**	**10,167**	**8,791**	**20,453**	**91,288**	**85,332**	**1,875**	**340**
(i) Households engaged neither in Cultivation nor in Household Industry	16,562	60,367	29,066	31,301	12,336	4,226	57	9,833	992	798	2,359	14,687	14,802	196	81
(ii) Households engaged in Household Industry only	3,511	15,862	8,082	7,780	3,103	408	4	2,567	383	284	806	4,279	3,983	29	16
(iii) Households engaged in Cultivation only	47,123	259,275	133,952	125,383	43,368	3,755	111	37,490	8,792	7,709	17,288	72,322	66,547	1,650	243
Size of Holding Group															
Less than 1 acre	6,011	26,066	13,108	12,958	5,223	788	17	4,413	568	372	1,156	6,913	6,590	15	11
1.0—2.4 acres	15,735	73,770	37,572	36,198	14,186	1,549	49	12,021	1,919	1,310	3,868	20,025	18,721	83	39
2.5—4.9 acres	12,816	69,760	35,895	33,865	11,941	875	23	10,368	2,377	1,752	4,633	19,524	17,947	278	42
5.0—7.4 acres	6,450	40,727	21,252	19,475	6,118	332	10	5,409	1,635	1,447	3,372	11,706	10,324	336	38
7.5—9.9 acres	2,042	14,635	7,607	7,028	1,959	83	6	1,755	672	636	1,401	4,114	3,774	220	15
10.0—12.4 acres	1,766	13,609	7,072	6,537	1,698	68	2	1,483	641	687	1,415	3,847	3,543	197	28
12.5—14.9 acres	490	4,392	2,324	2,068	478	12	2	435	208	261	502	1,239	1,109	136	10
15.0—29.9 acres	1,369	11,741	6,780	4,961	1,333	36	2	1,221	584	899	360	3,739	3,322	223	22
30.0—49.9 acres	284	2,928	1,525	1,403	277	7	..	243	132	217	376	787	756	112	21
50+	138	1,556	775	781	134	4	..	122	56	126	201	409	437	50	17
Unspecified	22	91	42	49	21	1	..	20	..	2	4	19	24	..	..
Urban	**8,929**	**43,544**	**21,602**	**20,942**	**7,577**	**1,352**	**39**	**6,454**	**945**	**765**	**2,153**	**11,740**	**10,847**	**536**	**136**

TABLE C-II
AGE AND MARITAL STATUS

Age-group	Total Rural Urban	Total Population			Marital Status									
					Never Married		Married		Widowed		Divorced or Separated		Unspecified status	
		Persons	Males	Females	Males	Females	Males	Females	Males	Females	Males	Females	Males	Females
(1)	(2)	(3)	(4)	(5)	(6)	(7)	(8)	(9)	(10)	(11)	(12)	(13)	(14)	(15)
						CHITTOOR DISTRICT								
All ages	Total	1,914,639	978,453	936,186	539,175	381,660	395,399	410,191	37,005	134,174	6,871	10,159	3	2
	Rural	1,695,038	865,110	829,928	472,340	335,368	352,120	365,240	34,039	119,887	6,608	9,431	3	2
	Urban	219,601	113,343	106,258	66,835	46,292	43,279	44,951	2,966	14,287	263	728	..	..
0- 9	Total	532,244	263,886	268,358	263,886	268,358	..	..	..	..	..	..	..	..
	Rural	473,152	234,294	238,858	234,294	238,858	..	..	..	..	..	..	..	..
	Urban	59,092	29,592	29,500	29,592	29,500	..	..	..	..	..	..	..	..
10-14	Total	201,565	105,924	95,641	105,614	89,129	303	6,400	5	47	2	65	..	..
	Rural	176,382	92,808	83,574	92,543	77,518	261	5,947	3	47	1	62	..	..
	Urban	25,183	13,116	12,067	13,071	11,611	42	453	2	..	1	3	..	..
15-19	Total	151,228	79,692	71,536	77,000	19,752	2,629	50,576	23	391	40	817	..	..
	Rural	130,875	68,767	62,108	66,273	15,867	2,434	45,115	21	361	39	765	..	..
	Urban	20,353	10,925	9,428	10,727	3,885	195	5,461	2	30	1	52	..	..
20-24	Total	163,320	78,838	84,482	53,358	2,556	24,875	78,733	259	1,676	346	1,517	..	..
	Rural	142,057	67,864	74,193	44,979	1,655	22,325	69,617	227	1,504	333	1,417	..	..
	Urban	21,263	10,974	10,289	8,379	901	2,550	9,116	32	172	13	100	..	..
25-29	Total	159,380	77,290	82,090	21,670	629	54,123	76,013	759	3,603	738	1,845	..	..
	Rural	140,559	67,899	72,660	18,400	450	48,103	67,251	683	3,247	713	1,712	..	..
	Urban	18,821	9,391	9,430	3,270	179	6,020	8,762	76	356	25	133	..	..
30-34	Total	135,867	68,058	67,809	6,731	440	58,976	58,895	1,394	6,706	957	1,768	..	..
	Rural	120,167	59,881	60,286	5,821	362	51,869	52,279	1,271	5,998	920	1,647	..	..
	Urban	15,700	8,177	7,523	910	78	7,107	6,616	123	708	37	121	..	..
35-39	Total	115,660	61,009	54,651	3,092	193	55,156	44,778	1,827	8,463	934	1,217	..	..
	Rural	102,854	54,227	48,627	2,813	158	48,850	39,792	1,667	7,545	897	1,132	..	..
	Urban	12,806	6,782	6,024	279	35	6,306	4,986	160	918	37	85	..	..
40-44	Total	109,779	58,806	50,973	3,018	176	51,726	35,882	3,101	13,770	961	1,145	..	..
	Rural	97,535	51,911	45,624	2,837	144	45,337	32,175	2,816	12,265	921	1,040	..	..
	Urban	12,244	6,895	5,349	181	32	6,389	3,707	285	1,505	40	105	..	..

(1)	(2)	(3)	(4)	(5)	(6)	(7)	(8)	(9)	(10)	(11)	(12)	(13)	(14)	(15)
45–49	Total	88,106	48,655	39,451	1,491	153	42,736	24,489	3,614	14,099	814	710	..	..
	Rural	79,106	43,719	35,387	1,354	129	38,268	22,038	3,315	12,565	782	655	..	..
	Urban	9,000	4,936	4,064	137	24	4,468	2,451	299	1,534	32	55	..	..
50–54	Total	85,695	45,965	39,730	1,385	74	38,195	17,778	5,587	21,307	798	571	..	..
	Rural	76,944	41,476	35,468	1,270	64	34,282	15,985	5,149	18,887	775	532	..	..
	Urban	8,751	4,489	4,262	115	10	3,913	1,793	438	2,420	23	39	..	..
55–59	Total	45,703	25,492	20,211	566	55	20,691	7,508	3,794	12,401	441	187	..	..
	Rural	41,180	23,101	18,079	521	44	18,648	6,837	3,509	11,025	423	173	..	..
	Urban	4,523	2,391	2,132	45	11	2,043	731	285	1,376	18	14	..	..
60–64	Total	58,179	30,286	27,893	639	55	22,741	5,727	6,455	21,912	451	199	..	..
	Rural	52,451	27,538	24,913	586	45	20,542	5,158	5,980	19,527	430	183	..	..
	Urban	5,728	2,748	2,980	53	10	2,199	569	475	2,385	21	16	..	..
65–69	Total	23,781	12,316	11,465	249	20	8,879	1,879	3,035	9,511	153	55	..	..
	Rural	21,650	11,271	10,379	233	18	8,071	1,718	2,816	8,591	151	52	..	..
	Urban	2,131	1,045	1,086	16	2	808	161	219	920	2	3	..	..
70+	Total	43,967	22,142	21,825	415	31	14,342	1,448	7,150	20,284	235	62	..	..
	Rural	39,994	20,278	19,716	370	26	13,106	1,308	6,580	18,322	222	60	..	..
	Urban	3,973	1,864	2,109	45	5	1,236	140	570	1,962	13	2	..	..
Age not stated	Total	165	94	71	61	39	27	25	2	4	1	1	3	2
	Rural	132	76	56	46	30	24	20	2	3	1	1	3	2
	Urban	33	18	15	15	9	3	5	..	1	..	..	..	..

1 CHITTOOR TALUK

All ages	**Rural**	**181,490**	**92,044**	**89,446**	**51,479**	**36,364**	**36,848**	**38,842**	**3,290**	**13,543**	**427**	**697**	..	..
0– 9	Rural	49,919	24,887	25,032	24,887	25,032	..	..	..	..	..	..	..	..
10–14	Rural	18,682	9,718	8,964	9,703	8,590	15	373	..	..	..	1	..	..
15–19	Rural	14,554	7,722	6,832	7,553	2,331	167	4,416	..	41	2	44	..	..
20–24	Rural	15,044	7,343	7,701	5,524	254	1,788	7,180	8	151	23	116	..	..
25–29	Rural	14,353	6,815	7,538	2,189	50	4,541	7,003	54	359	31	126	..	..
30–34	Rural	12,049	5,924	6,125	602	38	5,196	5,365	76	613	50	109	..	..
35–39	Rural	11,051	5,625	5,426	288	21	5,128	4,486	145	820	64	99	..	..
40–44	Rural	10,144	5,211	4,933	326	20	4,597	3,553	227	1,280	51	80	..	..
45–49	Rural	8,919	4,818	4,101	142	7	4,302	2,595	319	1,447	55	52	..	..
50–54	Rural	8,091	4,223	3,868	113	8	3,592	1,907	466	1,917	52	36	..	..
55–59	Rural	5,117	2,873	2,244	47	3	2,411	919	385	1,313	30	9	..	..
60–64	Rural	5,792	2,995	2,797	48	4	2,345	638	574	2,141	28	14	..	..
65–69	Rural	2,842	1,405	1,437	27	..	1,080	276	282	1,156	16	5	..	..
70+	Rural	4,931	2,484	2,447	29	6	1,686	130	744	2,305	25	6	..	..
Age not stated	Rural	2	1	1	1			1	..	..	..	..	..	..

TABLE C-II—*Contd.*

AGE AND MARITAL STATUS

Age-group	Total Rural Urban	Total Population			Marital Status: Never Married		Married		Widowed		Divorced or Separated		Unspecified status	
		Persons	Males	Females	Males	Females	Males	Females	Males	Females	Males	Females	Males	Females
(1)	(2)	(3)	(4)	(5)	(6)	(7)	(8)	(9)	(10)	(11)	(12)	(13)	(14)	(15)
2 BANGARUPALEM INDEPENDENT SUB-TALUK														
All ages	*Rural*	*111,439*	*56,825*	*54,614*	*31,248*	*22,017*	*23,116*	*24,049*	*2,086*	*7,889*	*375*	*659*	..	..
0- 9	Rural	30,511	15,245	15,266	15,245	15,266	..	..	..	..	..	..	..	..
10-14	Rural	11,824	6,252	5,572	6,238	5,248	14	315	..	2	..	7	..	..
15-19	Rural	8,989	4,668	4,321	4,440	1,267	226	2,983	1	26	1	45	..	..
20-24	Rural	9,147	4,456	4,691	3,096	142	1,331	4,371	15	88	14	90	..	..
25-29	*Rural*	9,127	4,381	4,746	1,255	29	3,061	4,401	37	196	28	120	..	..
30-34	Rural	7,602	3,811	3,791	379	27	3,304	3,296	63	345	65	123	..	..
35-39	Rural	6,566	3,460	3,106	177	10	3,130	2,458	98	556	55	82	..	..
40-44	Rural	6,308	3,209	3,099	105	12	2,884	2,360	164	662	56	65	..	..
45-49	Rural	5,389	2,863	2,526	88	5	2,544	1,624	188	846	43	51	..	..
50-54	Rural	5,061	2,757	2,304	80	2	2,318	1,134	323	1,132	36	36	..	..
55-59	Rural	2,880	1,646	1,234	57	2	1,332	501	227	717	30	14	..	..
60-64	Rural	3,556	1,857	1,699	42	2	1,425	383	364	1,300	26	14	..	..
65-69	Rural	1,591	840	751	25	3	612	119	198	623	5	6	..	..
70+	Rural	2,884	1,377	1,507	21	2	932	103	408	1,396	16	6	..	..
Age not stated	Rural	4	3	1	..	..	3	1	..	..	..	..	..	..
3 PALMANER TALUK														
All ages	**Rural**	**101,342**	**51,723**	**49,619**	**28,789**	**21,496**	**20,612**	**21,402**	**1,837**	**5,919**	**485**	**802**	..	..
0- 9	Rural	30,925	15,244	15,681	15,244	15,681	..	..	..	..	..	..	..	..
10-14	Rural	10,979	5,680	5,299	5,662	4,893	18	398	..	3	..	5	..	..
15-19	Rural	7,978	4,105	3,873	3,939	777	163	3,004	2	25	1	67	..	..
20-24	Rural	8,224	3,907	4,317	2,406	69	1,459	4,046	19	90	23	112	..	..
25-29	Rural	8,028	3,912	4,116	871	21	2,951	3,780	32	158	58	157	..	..
30-34	Rural	6,832	3,361	3,471	253	16	2,956	3,017	73	288	79	150	..	..
35-39	Rural	5,498	2,900	2,598	105	7	2,668	2,191	79	301	48	99	..	..
40-44	Rural	5,335	2,847	2,488	91	16	2,564	1,835	133	559	59	78	..	..
45-49	Rural	4,285	2,415	1,870	64	4	2,138	1,259	152	552	61	55	..	..
50-54	Rural	4,294	2,384	1,910	62	3	2,015	975	248	896	59	36	..	..
55-59	Rural	2,316	1,362	954	18	2	1,135	391	185	543	24	18	..	..
60-64	Rural	2,971	1,611	1,360	32	1	1,208	330	330	1,012	41	17	..	..
65-69	Rural	1,250	707	543	16	2	506	94	173	443	12	4	..	..
70+	Rural	2,416	1,284	1,132	25	3	828	78	411	1,048	20	3	..	..
Age not stated	Rural	11	4	7	1	1	3	4	..	1	..	1	..	..
4 KUPPAM INDEPENDENT SUB-TALUK														
All ages	**Rural**	**87,793**	**44,257**	**43,536**	**23,132**	**17,979**	**18,886**	**19,259**	**1,734**	**5,517**	**505**	**781**	..	..
0- 9	Rural	25,906	12,615	13,291	12,615	13,291	..	..	..	..	..	..	..	..
10-14	Rural	9,403	4,919	4,484	4,899	3,997	19	480	1	2	..	5	..	..
15-19	Rural	6,854	3,468	3,386	3,223	612	245	2,662	..	19	..	93	..	..
20-24	Rural	6,892	3,189	3,703	1,204	47	1,934	3,477	26	66	25	113	..	..
25-29	Rural	7,209	3,436	3,773	721	11	2,597	3,475	49	148	69	139	..	..
30-34	Rural	6,089	2,967	3,122	209	8	2,620	2,722	65	276	73	116	..	..
35-39	Rural	5,077	2,763	2,314	77	3	2,541	1,906	73	314	72	91	..	..

(1)	(2)	(3)	(4)	(5)	(6)	(7)	(8)	(9)	(10)	(11)	(12)	(13)	(14)	(15)
40-44	Rural	4,505	2,345	2,160	62	2	2,104	1,614	121	468	58	76	..	..
45-49	Rural	3,862	2,121	1,741	32	1	1,888	1,140	142	553	59	47	..	..
50-54	Rural	3,748	1,969	1,779	38	1	1,655	902	215	804	61	72	..	..
55-59	Rural	2,169	1,281	888	21	4	1,040	359	203	513	17	12	..	..
60-64	Rural	2,676	1,387	1,289	11	1	1,039	326	299	951	38	11	..	..
65-69	Rural	1,202	646	556	10	1	470	119	152	433	14	3	..	..
70+	Rural	2,198	1,148	1,050	9	..	732	77	388	970	19	3	..	..
Age not stated	Rural	3	3	..	1	..	2	..	..	..	..	..	..	..
5 PUNGANUR TALUK														
All ages	**Rural**	**155,044**	**79,071**	**75,973**	**42,636**	**31,055**	**32,034**	**33,223**	**3,486**	**10,357**	**915**	**1,337**	..	**1**
0-9	Rural	44,040	21,514	22,526	21,514	22,526	..	..	..	..	..	..	..	..
10-14	Rural	15,071	8,352	7,719	8,317	7,166	35	545	..	2	..	6	..	..
15-19	Rural	11,441	5,968	5,473	5,745	1,139	213	4,206	1	35	9	93	..	..
20-24	Rural	12,923	6,110	6,813	3,969	106	2,058	6,383	27	118	56	206	..	..
25-29	Rural	12,696	6,167	6,529	1,587	50	4,429	5,991	67	254	84	234	..	..
30-34	Rural	11,087	5,501	5,586	542	22	4,719	4,816	142	512	98	236	..	..
35-39	Rural	9,130	4,819	4,311	275	13	4,249	3,556	170	578	125	164	..	..
40-44	Rural	8,944	4,754	4,190	202	11	4,153	2,959	264	1,074	135	146	..	..
45-49	Rural	7,456	4,202	3,254	151	9	3,559	2,089	370	1,058	122	98	..	..
50-54	Rural	7,335	4,128	3,207	149	8	3,322	1,455	544	1,660	113	84	..	..
55-59	Rural	3,821	2,287	1,534	58	2	1,774	573	394	937	61	22	..	..
60-64	Rural	4,778	2,558	2,220	60	2	1,820	433	616	1,754	62	31	..	..
65-69	Rural	1,862	952	910	27	..	632	128	266	773	27	9	..	..
70+	Rural	3,455	1,757	1,698	39	1	1,070	87	625	1,602	23	8	..	..
Age not stated		5	2	3	1	..	1	2	..	..	..	..	..	1
6 MADANAPALLE TALUK														
All ages	**Rural**	**203,438**	**105,048**	**98,390**	**57,596**	**41,050**	**42,098**	**43,423**	**4,398**	**12,656**	**956**	**1,261**	..	..
0-9	Rural	59,968	29,890	30,078	29,890	30,078	..	..	..	..	..	..	..	..
10-14	Rural	22,149	11,890	10,259	11,875	9,151	15	1,102	..	2	..	4	..	..
15-19	Rural	15,006	8,144	6,862	7,799	1,450	335	5,289	4	30	6	93	..	..
20-24	Rural	16,509	7,675	8,834	4,544	159	3,058	8,352	32	144	41	179	..	..
25-29	Rural	16,597	7,935	8,662	1,668	49	6,126	8,079	63	306	78	228	..	..
30-34	Rural	14,142	7,090	7,052	654	94	6,154	6,146	162	583	120	229	..	..
35-39	Rural	12,190	6,431	5,759	312	19	5,788	4,772	193	813	138	155	..	..
40-44	Rural	11,468	6,157	5,311	284	11	5,399	3,773	329	1,375	145	152	..	..
45-49	Rural	9,108	5,151	3,957	160	8	4,435	2,564	427	1,306	129	79	..	..
50-54	Rural	8,722	4,868	3,854	185	7	3,933	1,730	636	2,040	114	77	..	..
55-59	Rural	4,758	2,781	1,977	67	9	2,187	752	472	1,191	55	25	..	..
60-64	Rural	6,123	3,406	2,717	67	10	2,416	576	847	2,106	76	25	..	..
65-69	Rural	2,405	1,349	1,056	16	3	913	165	399	885	21	3	..	..
70+	Rural	4,289	2,278	2,011	73	1	1,338	123	834	1,875	33	12	..	..
Age not stated		4	3	1	2	1	1	..	..	..	..	..	..	..
7 VAYALPAD TALUK														
All ages	**Rural**	**206,103**	**106,205**	**99,898**	**58,997**	**42,228**	**42,286**	**43,613**	**4,146**	**13,132**	**776**	**925**	..	..
0-9	Rural	59,967	29,625	30,342	29,625	30,342	..	..	..	..	..	..	..	..
10-14	Rural	22,150	11,924	10,226	11,877	9,776	46	439	..	2	1	9	..	..
15-19	Rural	15,637	8,361	7,276	8,072	1,841	277	5,318	4	29	8	88	..	..
20-24	Rural	17,195	8,348	8,847	5,459	164	2,809	8,413	29	147	51	123	..	..
25-29	Rural	16,818	8,264	8,554	1,872	23	6,188	8,048	101	326	103	157	..	..
30-34	Rural	14,426	7,240	7,186	671	27	6,293	6,356	167	631	109	172	..	..
35-39	Rural	12,100	6,399	5,701	375	9	5,730	4,842	202	749	92	101	..	..

TABLE C-II—*Concld.*

AGE AND MARITAL STATUS

Age-group	Total Rural Urban	Total Population			MARITAL STATUS									
					Never Married		Married		Widowed		Divorced or Separated		Unspecified status	
		Persons	Males	Females	Males	Females	Males	Females	Males	Females	Males	Females	Males	Females
(1)	(2)	(3)	(4)	(5)	(6)	(7)	(8)	(9)	(10)	(11)	(12)	(13)	(14)	(15)
					7 VAYALPAD TALUK									
40-44	Rural	11,684	6,314	5,370	296	11	5,538	3,887	367	1,374	113	98	..	..
45-49	Rural	8,857	4,929	3,928	185	7	4,309	2,505	353	1,344	82	72	..	..
50-54	Rural	9,291	5,160	4,131	234	4	4,168	1,879	667	2,193	91	55	..	..
55-59	Rural	4,479	2,537	1,942	89	2	2,005	867	404	1,049	39	24	..	..
60-64	Rural	6,216	3,345	2,871	115	6	2,475	654	717	2,191	38	20	..	..
65-69	Rural	2,255	1,201	1,054	40	2	838	197	306	850	17	5	..	..
70+	Rural	4,997	2,543	2,454	73	3	1,609	203	829	2,247	32	1	..	..
Age not stated		31	15	16	14	11	1	5	..	..	..	..	..	..
					8 CHANDRAGIRI TALUK									
All ages	Rural	138,545	71,063	67,482	39,372	26,384	28,411	29,706	2,734	10,760	546	632	..	..
0- 9	Rural	36,330	17,967	18,363	17,967	18,363	..	..	..	..	..	..	..	..
10-14	Rural	14,118	7,422	6,696	7,396	6,252	25	432	1	9	..	3	..	..
15-19	Rural	11,490	6,165	5,325	5,925	1,395	236	3,849	1	33	3	48	..	..
20-24	Rural	12,565	6,235	6,330	4,486	183	1,708	5,914	20	134	21	99	..	..
25-29	Rural	11,484	5,738	5,746	2,255	45	3,372	5,286	58	295	53	120	..	..
30-34	Rural	9,922	5,016	4,906	526	37	4,312	4,173	106	589	72	107	..	..
35-39	Rural	8,687	4,573	4,114	263	10	4,091	3,342	141	679	78	83	..	..
40-44	Rural	8,156	4,298	3,858	176	13	3,810	2,617	246	1,147	66	81	..	..
45-49	Rural	6,535	3,619	2,916	133	65	3,139	1,737	295	1,072	52	42	..	..
50-54	Rural	6,458	3,404	3,054	93	9	2,826	1,306	419	1,709	66	30	..	..
55-59	Rural	3,623	2,009	1,614	39	5	1,624	522	256	1,078	90	9	..	..
60-64	Rural	4,350	2,229	2,121	60	3	1,664	326	481	1,784	24	8	..	..
65-69	Rural	1,800	895	905	19	2	642	127	226	775	8	1	..	..
70+	Rural	3,023	1,491	1,532	32	..	962	75	484	1,456	13	1	..	..
Age not stated		4	2	2	2	2	..	..	..	..	..	..	..	..
					9 KALAHASTI TALUK									
All ages	Rural	139,111	71,198	67,913	38,723	26,501	29,452	30,796	2,638	10,135	382	480	3	1
0- 9	Rural	37,810	19,005	18,805	19,005	18,805	..	..	..	..	..	..	..	..
10-14	Rural	14,068	7,455	6,613	7,421	6,085	33	517	1	5	..	6	..	..
15-19	Rural	10,874	5,616	5,258	5,445	1,360	164	3,820	6	38	1	40	..	..
20-24	Rural	12,039	5,586	6,453	3,695	141	1,853	6,075	12	156	26	81	..	..
25-29	Rural	12,362	5,910	6,452	1,545	45	4,271	6,017	50	307	44	83	..	..
30-34	Rural	10,370	5,226	5,144	421	20	4,637	4,468	99	559	69	97	..	..
35-39	Rural	8,672	4,803	3,869	188	8	4,410	3,136	142	677	63	48	..	..
40-44	Rural	8,438	4,656	3,782	756	10	3,633	2,600	216	1,119	51	53	..	..
45-49	Rural	6,437	3,709	2,728	82	6	3,306	1,633	280	1,058	41	31	..	..
50-54	Rural	6,036	3,000	3,036	49	9	2,487	1,245	423	1,761	41	21	..	..
55-59	Rural	3,020	1,601	1,419	33	1	1,319	532	239	876	10	10	..	..
60-64	Rural	4,248	2,113	2,135	35	4	1,605	410	455	1,714	18	7	..	..
65-69	Rural	1,604	851	753	11	1	632	175	201	576	7	1	..	..
70+	Rural	3,101	1,644	1,457	27	2	1,095	165	512	1,288	10	2	..	..
Age not stated		32	23	9	10	4	7	3	2	1	1	..	3	1

(1)	(2)	(3)	(4)	(5)	(6)	(7)	(8)	(9)	(10)	(11)	(12)	(13)	(14)	(15)
						10 SATYAVEDU TALUK								
All ages	Rural	142,377	71,985	70,392	38,299	27,155	29,951	30,784	3,236	11,869	499	644	..	..
0-9	Rural	37,964	18,800	19,164	18,800	19,164	..	..	..	..	..	..	..	..
10-14	Rural	14,046	7,261	6,785	7,241	6,279	20	486	..	14	..	6	..	..
15-19	Rural	10,297	5,285	5,012	5,141	1,398	139	3,533	2	24	3	57	..	..
20-24	Rural	12,067	5,577	6,490	3,924	149	1,609	6,062	15	170	29	109	..	..
25-29	Rural	12,311	5,799	6,512	1,683	51	3,977	5,938	63	390	76	133	..	..
30-34	Rural	10,862	5,485	5,377	613	35	4,652	4,580	151	662	69	100	..	..
35-39	Rural	9,334	4,900	4,434	309	28	4,359	3,477	109	866	63	63	..	..
40-44	Rural	8,728	4,757	3,971	198	19	4,178	2,568	310	1,301	71	83	..	..
45-49	Rural	6,849	3,746	3,103	146	8	3,217	1,733	329	1,323	54	39	..	..
50-54	Rural	6,750	3,536	3,214	106	4	2,838	1,295	533	1,890	59	25	..	..
55-59	Rural	3,538	1,917	1,621	38	5	1,535	519	317	1,088	27	9	..	..
60-64	Rural	4,506	2,325	2,181	56	8	1,714	383	528	1,779	27	11	..	..
65-69	Rural	1,827	966	861	17	2	681	111	256	746	12	2	..	..
70+	Rural	3,285	1,623	1,662	20	3	1,031	97	563	1,555	9	7	..	..
Age not stated		13	8	5	7	2	1	2	..	1	..	..	..	..
						11 PUTTUR TALUK								
All ages	Rural	228,356	115,691	112,665	62,069	43,139	48,426	50,143	4,454	18,170	742	1,213	..	..
0-9	Rural	59,812	29,502	30,310	29,502	30,310	..	..	..	..	..	..	..	..
10-14	Rural	22,892	11,935	10,957	11,914	10,081	21	860	..	6	..	10	..	..
15-19	Rural	17,755	9,265	8,490	8,991	2,297	269	6,035	..	61	5	97	..	..
20-24	Rural	19,452	9,438	10,014	6,672	241	2,718	9,344	24	240	24	189	..	..
25-29	Rural	19,574	9,542	10,032	2,754	76	6,590	9,233	109	508	89	215	..	..
30-34	Rural	16,786	8,260	8,526	951	38	7,026	7,340	167	940	116	208	..	..
35-39	Rural	14,549	7,554	6,995	444	30	6,756	5,626	255	1,192	99	147	..	..
40-44	Rural	13,825	7,363	6,462	341	19	6,477	4,409	429	1,906	116	128	..	..
45-49	Rural	11,409	6,146	5,263	171	9	5,431	3,159	460	2,006	84	89	..	..
50-54	Rural	11,158	6,047	5,111	161	9	5,128	2,157	675	2,885	83	60	..	..
55-59	Rural	5,459	2,807	2,652	54	9	2,286	902	427	1,720	40	21	..	..
60-64	Rural	7,235	3,712	3,523	60	4	2,831	699	769	2,795	52	25	..	..
65-69	Rural	3,012	1,459	1,553	25	2	1,065	207	357	1,331	12	13	..	..
70+	Rural	5,415	2,649	2,766	22	5	1,823	170	782	2,580	22	11	..	..
Age not stated		23	12	11	7	9	5	2	..	..	..	..	..	..

TABLE C-III Part A

AGE, SEX AND EDUCATION *IN ALL AREAS*

Age-group	Total Population			Illiterate		Literate (without educational level)		Educational levels			
								Primary or Junior Basic		Matriculation and above	
	Persons	Males	Females	Males	Females	Males	Females	Males	Females	Males	Females
(1)	(2)	(3)	(4)	(5)	(6)	(7)	(8)	(9)	(10)	(11)	(12)
CHITTOOR DISTRICT											
All ages	**1,914,639**	**978,453**	**936,186**	**669,485**	**844,274**	**181,342**	**54,912**	**103,811**	**34,029**	**23,815**	**2,971**
0-4	263,416	131,118	132,298	131,118	132,298	..	..	..	..	..	..
5-9	268,828	132,768	136,060	103,217	120,254	28,199	15,038	1,352	768	..	..
10-14	201,565	105,924	95,641	53,552	73,384	24,608	11,282	27,674	10,921	90	54
15-19	151,228	79,692	71,536	43,992	57,971	12,854	5,572	18,143	6,889	4,703	1,104
20-24	163,320	78,838	84,482	42,247	72,678	15,468	5,857	13,991	4,977	7,132	970
25-29	159,380	77,290	82,090	45,337	72,774	16,970	5,040	10,818	3,871	4,165	405
30-34	135,867	68,058	67,809	41,447	61,541	15,565	3,658	8,665	2,416	2,381	194
35-44	225,439	119,815	105,624	76,790	98,325	28,385	4,477	12,097	2,676	2,543	146
45-59	219,504	120,112	99,392	83,189	95,200	26,547	2,926	8,276	1,181	2,100	85
60+	125,927	64,744	61,183	48,522	59,785	12,738	1,057	2,786	329	698	12
Age not stated	165	94	71	74	64	8	5	9	1	3	1

TABLE C-III Part B

AGE, SEX AND EDUCATION *IN URBAN AREAS ONLY*

Age-group	Total Population			Illiterate		Literate (without educational level)		Educational levels: Primary or Junior Basic		Matriculation or Higher Secondary		Technical diploma not equal to degree	
	Persons	Males	Females	Males	Females	Males	Females	Males	Females	Males	Females	Males	Females
(1)	(2)	(3)	(4)	(5)	(6)	(7)	(8)	(9)	(10)	(11)	(12)	(13)	(14)
CHITTOOR DISTRICT													
All ages	219,601	113,343	106,258	47,147	73,127	22,951	14,838	29,793	16,156	11,073	1,867	118	11
0-4	28,713	14,442	14,271	14,442	14,271	..	..	..	..	..	..	..	..
5-9	30,379	15,150	15,229	9,540	10,779	5,167	4,102	443	348	..	..	..	..
10-14	25,183	13,116	12,067	2,451	4,605	3,008	2,601	7,600	4,824	56	37	..	..
15-19	20,353	10,925	9,428	2,147	4,326	1,185	1,274	4,915	3,040	2,564	759	7	..
20-24	21,263	10,974	10,289	2,382	5,790	1,535	1,594	3,471	2,187	2,991	630	34	..
25-29	18,821	9,391	9,430	2,568	5,957	1,793	1,277	2,866	1,894	1,663	235	18	3
30-34	15,700	8,177	7,523	2,307	5,090	1,830	1,039	2,615	1,271	1,079	84	16	2
35-44	25,050	13,677	11,373	4,359	8,347	3,596	1,376	4,098	1,553	1,253	67	14	2
45-59	22,274	11,816	10,458	4,426	8,459	3,177	1,145	2,802	791	1,061	50	22	3
60+	11,832	5,657	6,175	2,511	5,490	1,660	430	980	247	406	4	7	1
Age not stated	33	18	15	14	13	..	..	3	1	..	1	..	..

Age-group	Educational levels—*Concld.*																			
	Non-technical diploma not equal to degree		University degree or Post-graduate degree other than technical degree		Technical degree or diploma equal to degree or Post-graduate degree: Engineering		Medicine		Agriculture		Veterinary & Dairying		Technology		Teaching		Others	
	Males	Females	Males	Females	Males	Females	Males	Females	Males	Females	Males	Females	Males	Females	Males	Females	Males	Females
(1)	(15)	(16)	(17)	(18)	(19)	(20)	(21)	(22)	(23)	(24)	(25)	(26)	(27)	(28)	(29)	(30)	(31)	(32)
CHITTOOR DISTRICT—*Concld.*																		
All ages	371	58	1,581	144	77	1	45	14	35	..	42	..	1	..	108	42	1	..
0-4	..	..	..	..	..	..	..	..	..	..	..	..	..	..	..	..	..	..
5-9	..	..	..	..	..	..	..	..	..	..	..	..	..	..	..	..	..	..
10-14	1	..	..	..	..	..	..	..	..	..	..	..	..	..	..	..	..	..
15-19	34	3	70	26	2	..	..	..	..	..	1	..	..	..	..	..	..	..
20-24	67	12	477	63	6	..	1	3	6	..	4	..	..	..	..	10	..	..
25-29	81	21	345	27	28	..	9	5	13	..	5	..	1	..	..	11	1	..
30-34	61	11	219	14	19	1	11	3	8	..	12	..	..	..	..	8	..	..
35-44	64	7	214	8	9	..	16	3	6	..	16	..	..	..	32	10	..	..
45-59	51	4	191	4	1	..	8	..	2	..	4	..	..	..	61	2	..	..
60+	11	..	65	2	2	..	..	..	..	..	..	..	..	..	15	1	..	..
Age not stated	1	..	..	..	..	..	..	..	..	..	..	..	..	..	..	..	..	..

TABLE C-III Part C

AGE, SEX AND EDUCATION *IN RURAL AREAS ONLY*

Age-group	Total Population			Illiterate		Literate (without educational level)		Educational levels			
								Primary or Junior Basic		Matriculation and above	
	Persons	Males	Females	Males	Females	Males	Females	Males	Females	Males	Females
(1)	(2)	(3)	(4)	(5)	(6)	(7)	(8)	(9)	(10)	(11)	(12)
CHITTOOR DISTRICT											
All ages	**1,695,038**	**865,110**	**829,928**	**622,338**	**771,147**	**158,391**	**40,074**	**74,018**	**17,873**	**10,363**	**834**
0- 4	234,703	116,676	118,027	116,676	118,027	..	..	..	..	..	..
5- 9	238,449	117,618	120,831	93,677	109,475	23,032	10,936	909	420	..	..
10-14	176,382	92,808	83,574	51,101	68,779	21,600	8,681	20,074	6,097	33	17
15-19	130,875	68,767	62,108	41,845	53,645	11,669	4,298	13,228	3,849	2,025	316
20-24	142,057	67,864	74,193	39,865	66,888	13,933	4,263	10,520	2,790	3,546	252
25-29	140,559	67,899	72,660	42,769	66,817	15,177	3,763	7,952	1,977	2,001	103
30-34	120,167	59,881	60,286	39,140	56,451	13,735	2,619	6,050	1,145	956	71
35-44	200,389	106,138	94,251	72,431	89,978	24,789	3,101	7,999	1,123	919	49
45-59	197,230	108,296	88,934	78,763	86,741	23,370	1,781	5,474	390	689	22
60+	114,095	59,087	55,008	46,011	54,295	11,078	627	1,806	82	192	4
Age not stated	132	76	56	60	51	8	5	6	..	2	..

TABLE C–V
MOTHER-TONGUE

Sl. No. (1)	Mother-Tongue (2)	Chittoor District									Taluks (Rural only)	
		Total			Rural			Urban			1 Chittoor Taluk	
		Persons (3)	Males (4)	Females (5)	Persons (6)	Males (7)	Females (8)	Persons (9)	Males (10)	Females (11)	Males (12)	Females (13)
	CHITTOOR DISTRICT											
	All Languages	**1,914,639**	**978,453**	**936,186**	**1,695,038**	**865,110**	**829,928**	**219,601**	**113,343**	**106,258**	**92,044**	**89,446**
1	Arabic/Arbi	1	..	1	1	..	1	..	..	..	..	..
2	Are	1	1	..	..	..	..	1	1	..	..	..
3	Assamese	1	1	..	1	1	..	..	..	..	1	..
4	Bengali	30	21	9	18	15	3	12	6	6	2	..
5	Bhojpuri	1	1	..	1	1	..	..	..	..	..	..
6	Bondala	10	6	4	10	6	4	..	..	..	..	..
7	Ceylonese/Singhalese	1	..	1	1	..	1	..	..	..	..	..
8	Chinese/Chini	1	1	..	1	1	..	..	..	..	1	..
9	Dravidam	2	1	1	2	1	1	..	..	..	..	..
10	Dutch	4	2	2	3	1	2	1	1	..	..	..
11	English	231	112	119	23	7	16	208	105	103	..	..
12	French	2	..	2	2	..	2	..	..	..	..	..
13	Gadya Bhasha	41	20	21	41	20	21	..	..	..	..	..
14	German	1	..	1	1	..	1	..	..	..	..	..
15	Gujarati	265	171	94	157	75	82	108	96	12	28	20
16	Hindi	1,322	726	596	516	269	247	806	457	349	9	15
17	Hindustani	1	..	1	..	..	..	1	..	1	..	..
18	Irish	1	..	1	1	..	1	..	..	..	..	..
19	Kannada	15,834	7,867	7,967	13,127	6,478	6,649	2,707	1,389	1,318	65	57
20	Konkani	20	10	10	14	8	6	6	2	4	..	..
21	Korava	1,062	570	492	1,062	570	492	..	..	..	..	..
22	Korchi	4	..	4	4	..	4	..	..	..	..	..
23	Kuruva Kannadam	215	130	85	215	130	85	..	..	..	..	..
24	Lamani/Lambadi	8,276	4,206	4,070	8,226	4,178	4,048	50	28	22	..	..
25	Madari kuruva	6	..	6	6	..	6	..	..	..	..	..
26	Magahi/Magadhi	1	..	1	1	..	1	..	..	..	..	..
27	Maithili	1	1	..	1	1	..	..	..	..	..	..
28	Malayalam	1,371	947	424	449	315	134	922	632	290	31	6
29	Manipuri/Meithei	1	1	..	1	1	..	..	..	..	..	..
30	Marathi	3,982	1,933	2,049	1,470	765	705	2,512	1,168	1,344	35	24
31	Marwari	6	5	1	6	5	1	..	..	..	..	..
32	Neelishikari	22	12	10	22	12	10	..	..	..	..	..
33	Nepali	14	11	3	10	7	3	4	4	..	..	..
34	Oriya	52	32	20	22	18	4	30	14	16	..	..
35	Parsi	1	..	1	1	..	1	..	..	..	..	..
36	Punjabi	9	6	3	5	4	1	4	2	2	..	..
37	Rajasthani	2	2	..	..	..	..	2	2	..	..	..
38	Sale	2	2	..	..	..	..	2	2	..	..	..
39	Saurashtra	926	465	461	182	90	92	744	375	369	..	..
40	Sindhi	58	32	26	..	..	..	58	32	26	..	..
41	Spanish	1	..	1	1	..	1	..	..	..	..	..
42	Tamil	289,447	147,819	141,628	239,565	122,175	117,390	49,882	25,644	24,238	27,389	26,766
43	Telugu	1,460,438	746,108	714,330	1,329,170	678,363	650,807	131,268	67,745	63,523	62,512	60,728
44	Urdu	130,226	66,822	63,404	99,965	51,189	48,776	30,261	15,633	14,628	1,971	1,830
45	Yenadi	11	5	6	11	5	6	..	..	..	..	..
46	Yerukula	735	404	331	723	399	324	12	5	7	..	..

TABLE C-V—*Contd.*

MOTHER-TONGUE

Sl. No.	Mother-Tongue	Taluks (Rural only)—*Contd.* 2 Bangarupalem Ind. Sub-Taluk		3 Palmaner Taluk		4 Kuppam Ind. Sub-Taluk		5 Punganur Taluk		6 Madanapalle Taluk	
		Males	Females	Males	Females	Males	Females	Males	Females	Males	Females
(1)	(2)	(14)	(15)	(16)	(17)	(18)	(19)	(20)	(21)	(22)	(23)
		CHITTOOR DISTRICT—*Contd.*									
	All Languages	56,825	54,614	51,723	49,619	44,257	43,536	79,071	75,973	105,048	98,390
1	Arabic/Arbi	..	..	..	..	..	..	..	1	..	..
2	Are	..	..	..	..	..	..	..	..	..	..
3	Assamese	..	..	..	..	..	..	..	..	..	..
4	Bengali	..	..	..	..	..	..	..	..	11	3
5	Bhojpuri	..	..	..	..	..	..	..	..	1	..
6	Bondala	..	..	..	..	..	..	..	..	..	..
7	Ceylonese/Singhalese	..	..	..	..	..	..	..	..	..	1
8	Chinese/Chini	..	..	..	..	..	..	..	..	..	..
9	Dravidam	..	..	..	..	1	1	..	..	..	..
10	Dutch	..	..	..	..	..	..	..	..	1	2
11	English	..	..	..	1	..	..	..	..	4	6
12	French	..	..	..	2	..	..	..	..	..	..
13	Gadya Bhasha	..	..	..	..	..	..	..	..	..	..
14	German	..	..	..	1	..	..	..	..	..	..
15	Gujarati	..	..	12	13	..	..	16	29	8	7
16	Hindi	..	..	74	94	50	47	8	2	22	12
17	Hindustani	..	..	..	..	..	..	..	..	..	..
18	Irish	..	..	..	1	..	..	..	..	..	..
19	Kannada	604	597	700	747	3,500	3,550	1,137	1,209	123	151
20	Konkani	..	..	..	..	..	..	..	..	7	6
21	Korava	..	..	3	3	30	11	34	20	310	259
22	Korchi	..	..	..	..	..	4	..	..	..	..
23	Kuruva Kannadam	..	..	..	..	..	..	..	..	..	..
24	Lamani/Lambadi	..	..	242	259	383	370	610	633	1,714	1,581
25	Madari kuruva	..	..	..	..	..	..	..	..	..	..
26	Magahi/Magadhi	..	..	..	..	..	..	..	..	..	..
27	Maithili	..	..	..	..	..	..	..	..	1	..
28	Malayalam	6	1	13	25	6	3	8	1	48	33
29	Manipuri/Meithei	..	..	..	..	..	..	..	..	1	..
30	Marathi	25	24	139	152	96	85	93	65	171	174
31	Marwari	..	..	..	..	..	..	..	..	..	..
32	Neelishikari	..	..	..	..	12	10	..	..	..	..
33	Nepali	..	..	..	..	..	..	..	..	..	..
34	Oriya	..	..	..	..	..	..	..	..	15	1
35	Parsi	..	..	..	..	..	..	..	1	..	..
36	Punjabi	..	..	..	..	..	..	..	..	4	1
37	Rajasthani	..	..	..	..	..	..	..	..	..	..
38	Sale	..	..	..	..	..	..	..	..	..	..
39	Saurashtra	..	..	..	..	..	..	..	..	..	..
40	Sindhi	..	..	..	..	..	..	..	..	..	..
41	Spanish	..	..	..	1	..	..	..	..	..	..
42	Tamil	12,227	11,799	3,712	3,347	10,338	10,462	480	466	286	233
43	Telugu	41,995	40,274	41,607	40,024	27,847	27,198	70,135	67,244	90,503	84,437
44	Urdu	1,968	1,919	5,221	4,949	1,994	1,795	6,549	6,303	11,778	11,443
45	Yenadi	..	..	..	..	..	..	..	..	..	..
46	Yerukula	..	..	..	..	..	..	1	..	40	40

TABLE C-V—*Concld.*

MOTHER-TONGUE

Sl. No. (1)	Mother-Tongue (2)	TALUKS (Rural only)—*Concld.*									
		7 Vayalpad Taluk		8 Chandragiri Taluk		9 Kalahasti Taluk		10 Satyavedu Taluk		11 Puttur Taluk	
		Males (24)	Females (25)	Males (26)	Females (27)	Males (28)	Females (29)	Males (30)	Females (31)	Males (32)	Females (33)
		CHITTOOR DISTRICT—*Concld.*									
	All Languages	106,205	99,898	71,063	67,482	71,198	67,913	71,985	70,392	115,691	112,665
1	Arabic/Arbi	..	..	..	..	..	..	..	..	..	..
2	Are	..	..	..	..	..	..	..	..	..	..
3	Assamese	..	..	..	..	..	..	..	..	..	..
4	Bengali	..	..	2	..	..	..	..	..	..	..
5	Bhojpuri	..	..	..	..	..	..	..	..	..	..
6	Bondala	..	..	..	..	..	..	..	..	6	4
7	Ceylonese Simhalese	..	..	..	..	..	..	..	..	..	..
8	Chinese Chini	..	..	..	..	..	..	..	..	..	..
9	Dravidam	..	..	..	..	..	..	..	..	..	..
10	Dutch	..	..	..	..	..	..	..	..	..	..
11	English	2	3	1	5	..	..	..	..	..	1
12	French	..	..	..	..	..	..	..	..	..	..
13	Gadya Bhasha	20	21	..	..	..	..	..	..	..	..
14	German	..	..	..	..	..	..	..	..	..	..
15	Gujarati	..	..	..	..	..	..	..	..	11	13
16	Hindi	24	22	29	22	1	4	26	17	26	12
17	Hindustani	..	..	..	..	..	..	..	..	..	..
18	Irish	..	..	..	..	..	..	..	..	..	..
19	Kannada	119	124	169	148	2	2	7	11	52	53
20	Konkani	..	..	1	..	..	..	..	..	..	..
21	Korava	193	199	..	..	..	..	..	..	..	..
22	Korchi	..	..	..	..	..	..	..	..	..	..
23	Kuruva Kannadam	130	85	..	..	..	..	..	..	..	..
24	Lamani Lambadi	1,227	1,205	..	..	..	..	..	..	2	..
25	Madari Kuruva	..	6	..	..	..	..	..	..	..	..
26	Magahi/Magadhi	..	1	..	..	..	..	..	..	..	..
27	Maithili	..	..	..	..	..	..	..	..	..	..
28	Malayalam	15	6	92	31	8	..	33	11	55	17
29	Manipuri Meithei	..	..	..	..	..	..	..	..	..	..
30	Marathi	70	63	43	38	22	22	30	25	41	33
31	Marwari	..	..	..	..	1	..	4	1	..	..
32	Neelishikari	..	..	..	..	..	..	..	..	..	..
33	Nepali	1	..	6	3	..	..	..	..	..	..
34	Oriya	..	..	..	..	..	..	3	3	..	..
35	Parsi	..	..	..	..	..	..	..	..	..	..
36	Punjabi	..	..	..	..	..	..	..	..	..	..
37	Rajasthani	..	..	..	..	..	..	..	..	..	..
38	Sale	..	..	..	..	..	..	..	..	..	..
39	Saurashtra	..	..	1	1	..	..	..	..	89	91
40	Sindhi	..	..	..	..	..	..	..	..	..	..
41	Spanish	..	..	..	..	..	..	..	..	..	..
42	Tamil	378	356	3,489	3,501	5,020	4,049	24,941	23,329	33,915	33,083
43	Telugu	89,342	83,993	64,061	60,755	64,667	62,499	45,625	45,711	80,069	77,944
44	Urdu	14,665	13,797	3,113	2,920	1,296	1,204	1,275	1,251	1,359	1,365
45	Yenadi	5	6	..	..	..	..	..	..	..	..
46	Yerukula	14	11	56	58	181	133	41	33	66	49

TABLE C-VII

RELIGION

District / Taluk	Total Rural Urban	Total			Names of Religions															
					Hindus		Muslims		Christians		Jains		Sikhs		Buddhists		Other Religions and pursuasions		Religion not stated	
		Persons	Males	Females	Males	Females	Males	Females	Males	Females	Males	Females	Males	Females	Males	Females	Males	Females	Males	Females
(1)	(2)	(3)	(4)	(5)	(6)	(7)	(8)	(9)	(10)	(11)	(12)	(13)	(14)	(15)	(16)	(17)	(18)	(19)	(20)	(21)
CHITTOOR DISTRICT	T	1,914,639	978,453	936,186	895,446	857,711	71,707	67,308	11,250	11,136	21	18	25	10	4	3	..	..	..	..
	R	1,695,038	865,110	829,928	800,829	769,407	55,745	52,224	8,511	8,283	12	7	10	4	3	3	..	..	..	..
	U	219,601	113,343	106,258	94,617	88,304	15,962	15,084	2,739	2,853	9	11	15	6	1	..	..	..	..	..
Chittoor Taluk	R	181,490	92,044	89,446	87,069	84,237	2,039	2,047	2,933	3,161	..	..	1	..	2	1	..	..	..	..
Bangarupalem Ind. Sub-Taluk	R	111,439	56,825	54,614	54,356	52,202	2,021	1,997	448	415	..	..	..	..	..	..	..	..	..	..
Palmaner Taluk	R	101,342	51,723	49,619	46,510	44,427	5,169	5,114	44	78	..	..	..	..	..	..	..	..	..	..
Kuppam Ind. Sub-Taluk	R	87,793	44,257	43,536	42,208	41,808	2,040	1,715	9	13	..	..	..	..	..	..	..	..	..	..
Punganur Taluk	R	155,044	79,071	75,973	72,250	69,319	6,685	6,562	136	92	..	..	..	..	..	..	..	..	..	..
Madanapalle Taluk	R	203,438	105,048	98,390	90,540	85,186	13,393	12,250	1,113	952	2	..	..	..	..	2	..	..	..	..
Vayalpad Taluk	R	206,103	106,205	99,898	90,171	85,046	15,830	14,670	204	182	..	..	..	..	..	..	..	..	..	..
Chandragiri Taluk	R	138,545	71,063	67,482	66,202	63,289	4,287	3,819	570	372	1	..	2	2	1	..	..	..	..	..
Kalahasti Taluk	R	139,111	71,198	67,913	69,573	66,245	1,270	1,204	355	464	..	..	..	..	..	..	..	..	..	..
Satyavedu Taluk	R	142,377	71,985	70,392	69,345	67,832	1,409	1,316	1,216	1,235	9	7	6	2	..	..	..	..	..	..
Puttur Taluk	R	228,356	115,691	112,665	112,605	109,816	1,602	1,530	1,483	1,319	..	..	1	..	..	..	..	..	..	..

Note : Under Hindus 21 Males and 25 Females were added in Urban area whose religion was given as "Radhaswamy"

TABLE C-VIII

SCHEDULED CASTES AND SCHEDULED TRIBES

Part A-Classification by Literacy and Industrial Category of Workers and Non-Workers *among Scheduled Castes*

District / Taluk	Total Rural Urban	Total			Illiterate		Literate and educated persons		Workers I: Total Workers		Workers I: As Cultivator		Workers II: As Agricultural Labourer	
		Persons	Males	Females	Males	Females	Males	Females	Males	Females	Males	Females	Males	Females
(1)	(2)	(3)	(4)	(5)	(6)	(7)	(8)	(9)	(10)	(11)	(12)	(13)	(14)	(15)
CHITTOOR DISTRICT	T	340,134	172,753	167,381	152,378	164,539	20,375	2,842	114,554	93,154	38,159	23,886	59,896	64,897
	R	324,780	164,768	160,012	146,871	157,707	17,897	2,305	110,050	89,957	37,656	23,561	58,055	62,627
	U	15,354	7,985	7,369	5,507	6,832	2,478	537	4,504	3,197	503	325	1,841	2,270
Chittoor Taluk	R	40,870	20,386	20,484	17,349	20,064	3,037	420	13,250	11,755	3,230	2,027	8,028	9,089
Bangarupalem Ind. Sub-Taluk	R	27,369	13,858	13,511	11,903	13,304	1,955	207	9,076	7,858	1,847	1,031	6,055	6,513
Palmaner Taluk	R	17,759	9,156	8,603	8,370	8,553	786	50	6,043	4,792	3,456	2,682	1,834	1,940
Kuppam Ind. Sub-Taluk	R	12,049	5,947	6,102	5,461	6,075	486	27	4,146	3,543	2,320	1,894	1,165	1,408
Punganur Taluk	R	25,099	12,890	12,209	11,856	12,153	1,034	56	8,602	6,353	4,736	2,878	3,268	3,371
Madanapalle Taluk	R	23,121	11,934	11,187	11,169	11,125	765	62	7,791	6,376	3,112	2,288	3,490	3,831
Vayalpad Taluk	R	25,752	13,243	12,509	11,586	12,285	1,657	224	8,712	7,392	3,559	2,511	3,777	4,663
Chandragiri Taluk	R	25,831	13,156	12,675	11,338	12,421	1,818	254	9,092	6,697	2,366	1,019	5,036	5,292
Kalahasti Taluk	R	37,734	19,484	18,250	17,674	18,016	1,810	234	13,444	10,026	5,490	2,806	6,871	6,842
Satyavedu Taluk	R	36,931	18,801	18,130	17,177	17,897	1,624	233	12,543	10,129	2,713	1,514	8,439	8,343
Puttur Taluk	R	52,265	25,913	26,352	22,988	25,814	2,925	538	17,351	15,036	4,827	2,911	10,092	11,335

[123]

District / Taluk	Total Rural Urban	Workers—Concld. III: In Mining, Quarrying, Livestock, Forestry, Fishing, Hunting and Plantations, Orchards and Allied activities		IV: At Household Industry		V: In Manufacturing other than Household Industry		VI: In Construction		VII: In Trade and Commerce		VIII: In Transport, Storage and Communications		IX: In Other Services		X: Non-Workers	
		Males	Females	Males	Females	Males	Females	Males	Females	Males	Females	Males	Females	Males	Females	Males	Females
(1)	(2)	(16)	(17)	(18)	(19)	(20)	(21)	(22)	(23)	(24)	(25)	(26)	(27)	(28)	(29)	(30)	(31)
CHITTOOR DISTRICT	T	210	87	9,430	2,142	505	61	1,177	196	448	290	711	53	4,018	1,542	58,199	74,227
	R	150	76	9,122	2,032	324	52	1,134	183	237	194	245	16	3,127	1,216	54,718	70,055
	U	60	11	308	110	181	9	43	13	211	96	466	37	891	326	3,481	4,172
Chittoor Taluk	R	8	1	1,168	322	126	25	56	..	30	18	33	2	571	271	7,135	8,729
Bangarupalem Ind. Sub-Taluk	R	3	..	830	186	5	1	10	..	24	10	8	..	294	117	4,782	5,653
Palmaner Taluk	R	10	3	581	147	11	1	15	1	3	2	1	..	132	16	3,113	3,811
Kuppam Ind. Sub-Taluk	R	16	..	427	211	38	..	33	..	15	21	10	..	122	9	1,801	2,559
Punganur Taluk	R	10	1	485	90	3	4	4	..	3	2	8	..	85	7	4,288	5,856
Madanapalle Taluk	R	6	..	803	117	11	7	37	1	15	5	17	2	300	125	4,143	4,811
Vayalpad Taluk	R	11	9	1,033	167	2	..	60	..	7	24	13	2	250	16	4,531	5,117
Chandragiri Taluk	R	32	29	713	140	78	3	313	28	40	52	68	1	446	133	4,064	5,978
Kalahasti Taluk	R	24	27	726	140	14	1	54	..	39	30	8	..	218	180	6,040	8,224
Satyavedu Taluk	R	16	..	956	147	28	4	46	..	22	10	24	..	299	111	6,258	8,001
Puttur Taluk	R	14	6	1,400	365	8	6	506	153	39	20	55	9	410	231	8,562	11,316

TABLE C-VIII

SCHEDULED CASTES AND SCHEDULED TRIBES

Part B-Classification by Literacy and Industrial Category of Workers and Non-Workers *among Scheduled Tribes*

District / Taluk	Total Rural Urban	Total			Illiterate		Literate and educated persons		WORKERS I: Total Workers		WORKERS I: As Cultivator		WORKERS I: As Agricultural Labourer		WORKERS II
		Persons	Males	Females	Males	Females	Males	Females	Males	Females	Males	Females	Males	Females	
(1)	(2)	(3)	(4)	(5)	(6)	(7)	(8)	(9)	(10)	(11)	(12)	(13)	(14)	(15)	
CHITTOOR DISTRICT	T	50,932	26,373	24,559	24,590	24,162	1,783	397	17,274	13,012	4,267	2,925	8,210	7,651	
	R	47,950	24,795	23,155	23,241	22,794	1,554	361	16,328	12,442	4,236	2,913	8,111	7,554	
	U	2,982	1,578	1,404	1,349	1,368	229	36	946	570	31	12	99	97	
Chittoor Taluk	R	1,649	819	830	734	817	85	13	547	440	68	40	295	264	
Bangarupalem Ind. Sub-Taluk	R	2,255	1,159	1,096	1,053	1,080	106	16	774	635	123	100	380	386	
Palmaner Taluk	R	2,016	1,000	1,016	964	1,011	36	5	624	482	319	248	205	192	
Kuppam Ind. Sub-Taluk	R	1,202	629	573	601	572	28	1	419	352	229	223	102	103	
Punganur Taluk	R	2,285	1,158	1,127	1,041	1,115	117	12	757	564	411	278	171	192	
Madanapalle Taluk	R	6,130	3,190	2,940	2,986	2,889	204	51	2,100	1,664	1,130	876	542	597	
Vayalpad Taluk	R	4,938	2,564	2,374	2,359	2,326	205	48	1,667	1,283	780	549	476	564	
Chandragiri Taluk	R	3,315	1,734	1,581	1,582	1,549	152	32	1,186	790	139	81	551	469	
Kalahasti Taluk	R	10,668	5,631	5,037	5,374	4,904	257	133	3,770	2,686	704	324	2,343	2,036	
Satyavedu Taluk	R	7,166	3,759	3,407	3,602	3,395	157	12	2,407	1,904	92	44	1,595	1,477	
Puttur Taluk	R	6,326	3,152	3,174	2,945	3,136	207	38	2,077	1,642	241	150	1,451	1,274	

District / Taluk	Total Rural Urban	WORKERS—Concld. III: In Mining, Quarrying, Livestock, Forestry, Fishing, Hunting and Plantations, Orchards and Allied activities		IV: At Household Industry		V: In Manufacturing other than Household Industry		VI: In Construction		VII: In Trade and Commerce		VIII: In Transport, Storage and Communications		IX: In Other Services		X: Non-Workers	
		Males	Females	Males	Females	Males	Females	Males	Females	Males	Females	Males	Females	Males	Females	Males	Females
(1)	(2)	(16)	(17)	(18)	(19)	(20)	(21)	(22)	(23)	(24)	(25)	(26)	(27)	(28)	(29)	(30)	(31)
CHITTOOR DISTRICT	T	653	317	2,732	1,350	166	79	55	9	559	300	28	3	604	378	9,099	11,547
	R	521	265	2,585	1,248	87	45	46	8	444	211	15	1	83	197	8,467	10,713
	U	132	52	147	102	79	34	9	1	115	89	13	2	321	181	632	834
Chittoor Taluk	R	35	16	134	109	2	..	..	..	4	3	..	..	9	8	272	390
Bangarupalem Ind. Sub-Taluk	R	15	4	248	135	..	..	..	..	5	5	..	..	3	5	385	461
Palmaner Taluk	R	..	..	81	23	..	..	4	..	13	15	..	..	2	4	376	534
Kuppam Ind. Sub-Taluk	R	..	..	79	20	..	..	..	..	6	6	..	..	3	..	210	221
Punganur Taluk	R	21	41	142	46	..	..	4	..	2	6	1	..	5	1	401	563
Madanapalle Taluk	R	2	4	305	102	..	..	6	1	65	43	3	1	47	40	1,090	1,276
Vayalpad Taluk	R	14	7	351	134	..	2	9	..	4	12	3	..	30	15	897	1,091
Chandragiri Taluk	R	88	20	299	186	2	..	6	3	62	17	1	..	38	14	548	791
Kalahasti Taluk	R	102	33	412	184	15	7	..	..	127	48	3	..	64	54	1,861	2,351
Satyavedu Taluk	R	175	89	318	187	57	30	1	..	132	50	2	..	35	27	1,352	1,503
Puttur Taluk	R	69	51	216	122	11	6	16	4	24	6	2	..	47	29	1,075	1,532

EXPLANATORY NOTE

D-SERIES

MIGRATION TABLES

The Tables in this series show the migration trends analysed on the basis of the results of the 1961 Census. The data are presented in the following seven Tables, which are reproduced upto district level and for all Cities and Town-Groups in the publication "Census of India 1961–Volume II-Andhra Pradesh—Part II-C Cultural and Migration Tables" and these may be referred to for details.

D—I	Non-Indian Nationals
D—II	Place of Birth
D—III	Migrants classified by place of birth and duration of residence in place of enumeration
D—III	Migrants from other States and outside India (less than 5 years duration) classified by Age-groups
D—IV	Migrants to Cities classified by Sex, broad Age-groups, educational levels and in case of Workers also by occupational Divisions and groups
D—V	Cities showing population born locally, migrants from Rural areas and migrants from other Towns and Cities
D—VI	Distribution of Industrial categories of Workers and Non-Workers by place of birth

In this Hand Book only Tables D-I and D-II showing the Non-Indian Nationals and other migrants in Chittoor district are reproduced.

TABLE D-I—NON-INDIAN NATIONALS

This Table shows the number of Non-Indian Nationals sex-wise in the district., The Non-Indian Nationals for the purpose of presentation of the data have been broadly classified into five groups *viz.*,

(i) Nationals of Countries in Asia beyond India (including U. S. S. R.)

(ii) Nationals of Countries in Europe (excluding U. S. S. R.)

(iii) Nationals of Countries in Africa

(iv) Nationals of Countries in two Americas

(v) Nationals of Countries in Oceania

The name of the country of which the person is a National is given separately under each group. The persons who have not recorded any Nationality have been shown separately. Nationals of Goa, Diu, Daman and Pondicherry have been treated as 'Born in India'.

TABLE D-II—PLACE OF BIRTH

This Table prepared as in all previous Censuses gives the distribution of population by birth place. The data are presented both by the place of enumeration and by the place of birth classified separately into Rural and Urban areas. An important change in the presentation of the data at the present Census is that the place of birth has been classified separately as Rural and Urban. This two fold representation of the data enables one to study the migration trends not only within the district and from outside the district but also from Rural to Urban areas and *vice-versa*.

TABLE D-1

NON-INDIAN NATIONALS

District	Total Non-Indian Nationals			Nationals of Countries in Asia beyond India (including U.S.S.R.)													
				Total			Afghanistan		Burma		Ceylon		China		Nepal		
	Persons	Males	Females	Persons	Males	Females	Males	Females	Males	Females	Males	Females	Males	Females	Males	Females	
(1)	(2)	(3)	(4)	(5)	(6)	(7)	(8)	(9)	(10)	(11)	(12)	(13)	(14)	(15)	(16)	(17)	
CHITTOOR DISTRICT	86	50	36	45	40	5	..	..	5	..	2	1	1	..	19	1	

District	Nationals of Countries in Asia beyond India (including U.S.S.R.)—*Concld.*								Nationals of Countries in Europe (excluding U.S.S.R.)								
	Pakistan		Singapore Malaya and British Borneo		U.S.S.R.		Elsewhere		Total			U.K. (including North Ireland)		Ireland		Elsewhere	
	Males	Females	Males	Females	Males	Females	Males	Females	Persons	Males	Females	Males	Females	Males	Females	Males	Females
(1)	(18)	(19)	(20)	(21)	(22)	(23)	(24)	(25)	(26)	(27)	(28)	(29)	(30)	(31)	(32)	(33)	(34)
CHITTOOR DISTRICT	4	..	9	3	..	..	..	..	16	3	13	1	8	..	..	2†	5†

District	Nationals of Countries in Africa												Nationals of Countries in two Americas		
	Total			Kenya		Mauritus		Mozambique		South Africa		Elsewhere		Total	
	Persons	Males	Females	Males	Females	Males	Females	Males	Females	Males	Females	Males	Females	Persons	Males	Females
(1)	(35)	(36)	(37)	(38)	(39)	(40)	(41)	(42)	(43)	(44)	(45)	(46)	(47)	(48)	(49)	(50)
CHITTOOR DISTRICT	5	3	2	..	..	..	..	..	..	3	2	..	..	18	3	15

District	Nationals of Countries in two America—*Concld.*						Nationals of Countries in Oceania									Nationality not stated	
	Canada		U.S.A.		Elsewhere		Total			Australia		New Zeland		Elsewhere			
	Males	Females	Males	Females	Males	Females	Persons	Males	Females	Males	Females	Males	Females	Males	Females	Males	Females
(1)	(51)	(52)	(53)	(54)	(55)	(56)	(57)	(58)	(59)	(60)	(61)	(62)	(63)	(64)	(65)	(66)	(67)
CHITTOOR DISTRICT	..	2	3	13	..	..	2	1	1	..	1	..	..	1@	..	..	..

† Of the 2 Males one is a Denish National and the other a German. The 5 Females consist of 2 Denish Nationals, one French, one German and one Spanish Nationals.

@ The One Male is from Fiji Island

TABLE D-II

PLACE OF BIRTH

Country, State and District where Born	Rural Urban Unclassifiable	Enumerated in Rural or Urban areas of the district — Chittoor District — Total Persons	Total Males	Total Females	Rural Persons	Rural Males	Rural Females	Urban Persons	Urban Males	Urban Females
(1)	(2)	(3)	(4)	(5)	(6)	(7)	(8)	(9)	(10)	(11)
Total Population		**1,914,639**	**978,453**	**936,186**	**1,695,038**	**865,110**	**829,928**	**219,601**	**113,343**	**106,258**
A Born in India	R	1,725,506	882,019	843,487	1,667,115	853,903	813,212	58,391	28,116	30,275
	U	186,878	95,620	91,258	26,135	10,634	15,501	160,743	84.986	75,757
	UC	1,413	392	1,021	1,255	326	929	158	66	92
I Within the State of enumeration	R	1,655,652	858,096	797,556	1,609,794	835,940	773,854	45,858	22,156	23,702
	U	157,529	82,956	74,573	16,215	6.732	9,483	141,314	76,224	65,090
	UC	1,159	309	850	1,056	260	796	103	49	54
(a) Born in the place of enumeration	R	1,249,251	731,115	518,136	1,249,251	731,115	518,136	..	..	..
	U	122,045	66,870	55,175	..	..	..	122,045	66,870	55,175
(b) Born elsewhere in the district of enumeration	R	373,336	13,475	259,861	334,359	95,120	239,239	38,977	18,355	20,622
	U	24,201	10,625	13,576	12,752	5,144	7,608	11,449	5,481	5,968
	UC	1,035	259	776	977	234	743	58	25	33
(c) Born in other districts of the State	R	33,065	113,506	19,559	26,184	9,705	16,479	6,881	3,801	3,080
	U	11,283	5,461	5,822	3,463	1,588	1,875	7,820	3,873	3,947
	UC	124	50	74	79	26	53	45	24	21
II States in India beyond the State of enumeration	R	69,854	23,923	45,931	57,321	17,963	39,358	12,533	5,960	6,573
	U	29,349	12,664	16,685	9,920	3,902	6,018	19,429	8,762	10,667
	UC	254	83	171	199	66	133	55	17	38
Assam	R	1	1	..	1	1	..	..	..	..
	U	11	7	4	10	6	4	1	1	..
Bihar	R	11	6	5	2	2	..	9	4	5
	U	16	8	8	6	3	3	10	5	5
Gujarat	R	4	3	1	..	..	..	4	3	1
	U	12	9	3	2	1	1	10	8	2
Jammu & Kashmir	R	2	2	..	2	2	..	..	..	..
	U	4	4	..	4	4	..	..	..	..
Kerala	R	706	490	216	291	185	106	415	305	110
	U	996	665	331	204	136	68	792	529	263
	UC	5	5	..	3	3	..	2	2	..
Madhya Pradesh	R	8	5	3	1	..	1	7	5	2
	U	45	29	16	16	9	7	29	20	9
Madras	R	53,014	18,828	34,186	42,068	13,655	28,413	10,946	5,173	5,773
	U	22,220	9,493	12,727	6,976	2,728	4,248	15,244	6,765	8,479
	UC	193	55	138	145	42	103	48	13	35
Maharashtra	R	60	35	25	14	9	5	46	26	20
	U	241	141	100	90	54	36	151	87	64
Mysore	R	15,989	4,504	11,485	14,915	4,087	10,828	1,074	417	657
	U	5,518	2,139	3,379	2,496	891	1,605	3,022	1,248	1,774
	UC	54	22	32	51	21	30	3	1	2
Orissa	R	15	12	3	11	10	1	4	2	2
	U	46	30	16	23	15	8	23	15	8
Punjab	R	5	4	1	2	1	1	3	3	..
	U	25	13	12	5	2	3	20	11	9
Rajastan	R	7	5	2	4	2	2	3	3	..
	U	32	22	10	19	13	6	13	9	4
	UC	1	1	..	..	..	..	1	1	..
Uttar Pradesh	R	21	19	2	5	5	..	16	14	2
	U	82	47	35	22	11	11	60	36	24
West Bengal	R	9	7	2	3	2	1	6	5	1
	U	58	29	29	25	14	11	33	15	18

TABLE D-II—*Concld.*

PLACE OF BIRTH

Country, State and District where Born	Rural Urban Unclassifiable	Enumerated in Rural or Urban areas of the district — Chittoor District — Total Persons	Total Males	Total Females	Rural Persons	Rural Males	Rural Females	Urban Persons	Urban Males	Urban Females
(1)	(2)	(3)	(4)	(5)	(6)	(7)	(8)	(9)	(10)	(11)
Andaman & Nicobar Islands	U	1	..	1	..	..	..	1	..	1
Delhi	R	2	2	..	2	2	..	..	..	..
	U	37	27	10	19	14	5	18	13	5
Goa	U	1	..	1	1	..	1	..	..	..
	UC	1	..	1	..	..	..	1	..	1
Himachal Pradesh	U	2	..	2	..	..	..	2	..	2
Pondicherry	U	2	1	1	2	1	1	..	..	..
B Born in countries in Asia beyond India (Including U. S. S. R.)	..	568	324	244	284	155	129	284	169	115
Afghanistan	..	1	1	..	..	..	..	1	1	..
Burma	..	126	54	72	47	21	26	79	33	46
Ceylon	..	122	62	60	86	41	45	36	21	15
China	..	1	1	..	1	1	..	..	..	..
Iraq	..	1	..	1	..	..	..	1	..	1
Malaya	..	185	106	79	107	59	48	78	47	31
Nepal	..	71	62	9	24	21	3	47	41	6
Pakistan	..	44	26	18	2	..	2	42	26	16
Singapore	..	16	11	5	16	11	5	..	..	..
Thailand	..	1	1	..	1	1	..	..	..	..
C Countries in Europe (excluding U. S. S. R.)	..	31	5	26	25	3	22	6	2	4
Denmark	..	1	1	..	1	1	..	..	..	..
France	..	1	..	1	1	..	1	..	..	..
Germany	..	1	..	1	1	..	1	..	..	..
Ireland	..	11	..	11	11	..	11	..	..	..
Netherlands	..	6	1	5	3	..	3	3	1	2
Spain	..	1	..	1	1	..	1	..	..	..
United Kingdom	..	10	3	7	7	2	5	3	1	2
D Countries in Africa	..	55	31	24	48	28	20	7	3	4
South Africa	..	55	31	24	48	28	20	7	3	4
E Countries in two Americas	..	18	6	12	12	5	7	6	1	5
Canada	..	2	..	2	2	..	2	..	..	..
U. S. A.	..	16	6	10	10	5	5	6	1	5
F Countries in Oceania	..	10	6	4	10	6	4	..	..	..
Australia	..	1	..	1	1	..	1	..	..	..
New Zeland	..	9	6	3	9	6	3	..	..	..
G Born at Sea	..	..	..	..	..	..	..	..	..	..
H Unclassifiable	..	160	50	110	154	50	104	6	..	6

UC : Unclassifiable

EXPLANATORY NOTE
E-SERIES
HOUSING TABLES

The Tables in this series give information on Housing. At the present Census when House numbering was done a few months before the general Census enumeration, the various particulars relating to each Census House were collected on a standardised All India Schedule called the 'House List' which is reproduced below :

CENSUS OF INDIA, 1961
HOUSE LIST

Name of District.....(Code No.....)
Name of Island/Taluk/Tehsil/Thana/Anchal/Town.....(Code No.....)
Name of Village/Ward/Mohalla/Enumerator's Block.....(Code No.....)

Line No.	Building number (Municipal or local authority or Census Number, if any)	Building number (Col.2) with sub-numbers for each Census House	Purpose for which Census House used, *e.g.*, dwelling, shop, shop-*cum*-dwelling, business, factory, workshop, school or other institution, jail, hostel, hotel etc.	If the Census House is used as an establishment, workshop or factory			
				Name of establishment or proprietor	Name of product (s), repair or servicing undertaken	Average No. of persons employed daily last week (including proprietor, or household members, if working)	Kind of fuel or power if machinery is used
(1)	(2)	(3)	(4)	(5)	(6)	(7)	(8)

Description of Census House		Sub-number of each Census Household with Census House number (Column 3)	Name of head of Household	No. of rooms in Census Household	Does the Household live in own or rented house? (a) Own (O), (b) Rented (R)	No. of persons residing in Census Household on day of visit			Remarks
Material of wall	Material of roof					Males	Females	Total	
(9)	(10)	(11)	(12)	(13)	(14)	(15)	(16)	(17)	(18)

The data have been collected uniformly for the first time at the present Census in the above form and are presented in the following five Tables.

E-I Census Houses and the uses to which they are put

E-II Tenure Status of Sample Census Households living in Census Houses used wholly or partly as dwelling

E-III Census Houses used as factories and workshops classified by Industry, *Power and no power* used and size of employment

E-IV Distribution of Sample Households living in Census Houses used wholly or partly as dwellings by predominant material of wall and predominant material of roof

E-V Sample Households classified by number of members and by number of rooms occupied.

All the above Tables give information upto taluk level, except Table E-III which contains figures upto the district level only, and also in respect of towns having a population of 50,000 and more and are reproduced in the publication "Census of India, Vol. II-Andhra Pradesh, Part IV-B-Housing and Establishment Tables" and it may be referred to for full details. In this Hand Book only "Table E-I Census Houses and the uses to which they are put" pertaining to the Chittoor district is reproduced.

TABLE E-I CENSUS HOUSES AND THE USES TO WHICH THEY ARE PUT

This Table shows the number of Census Houses and the different uses to which they are put. The data are given down to taluk level and also for towns having a population of 50,000 and more ; the data are presented separately for Total, Rural and Urban areas.

"*Census House*" is defined in the present Census as a structure, or a part of a structure inhabited or vacant, or a dwelling, or a shop-*cum*-dwelling or a place of business, workshop, school, etc., with a separate entrance. If a building has a number of flats or blocks which have separate entrances of their own and are independent of each other giving on the road or a common stair case, or a common courtyard, leading to a main gate, they are considered as separate Census Houses. If within an enclosed or open compound there are separate buildings then each such building is treated as a separate Census House. If all the structures within an enclosed compound are together treated as one building then each structure with separate entrance is treated as a separate Census House.

TABLE E–I

CENSUS HOUSES AND THE USES TO WHICH THEY ARE PUT

District/Taluk/ Town with population of 50,000 or more	Total Rural Urban	Total No. of Census Houses	Census Houses vacant at the time of House listing	Occupied Census Houses used as: Dwellings	Shop-cum-dwellings	Workshop-cum-dwellings	Hotels, sarais, dharmasalas tourist homes and inspection houses	Shops excluding eating houses	Business houses and offices	Factories workshops and worksheds	Schools and other Educational institutions including training classes, coaching and shop classes	Restaurants sweetmeat shops and eating places	Places of entertainment and Community gathering (Panchayat Ghar)	Public Health and Medical institutions, Hospitals, Health Centres, Doctor's Clinics, Dispensaries etc.	Others
(1)	(2)	(3)	(4)	(5)	(6)	(7)	(8)	(9)	(10)	(11)	(12)	(13)	(14)	(15)	(16)
CHITTOOR DISTRICT	**T**	**463,413**	**27,267**	**3,58,697**	**2,067**	**4,487**	**737**	**5,432**	**945**	**1,898**	**2,089**	**699**	**6,711**	**288**	**52,096**
	R	**411,188**	**23,245**	**3,20,813**	**1,643**	**3,778**	**559**	**2,449**	**479**	**909**	**1,864**	**402**	**6,125**	**177**	**48,745**
	U	**52,225**	**4,022**	**37,884**	**424**	**709**	**178**	**2,983**	**466**	**989**	**225**	**297**	**586**	**111**	**3,351**
Chittoor Taluk	T	46,174	2,602	39,526	242	364	52	812	121	424	283	91	648	23	986
	R	36,061	2,180	31,899	149	181	29	103	30	45	239	16	525	6	656
	U	10,113	422	7,627	93	183	23	709	91	379	44	75	123	14	330
Bangarupalem Ind.Sub-Taluk	T	22,282	1,161	19,752	36	8	19	90	11	20	122	7	300	9	747
	R	22,282	1,161	19,752	36	8	19	90	11	20	122	7	300	9	747
	U	..	..	..	..	..	..	..	..	..	..	..	..	..	..
Palmaner Taluk	T	26,109	1,812	19,820	114	39	38	402	78	104	122	44	348	16	3,172
	R	23,091	1,470	17,969	95	39	23	129	38	38	103	16	327	6	2,838
	U	3,018	342	1,851	19	..	15	273	40	66	19	28	21	10	334
Kuppam Ind.Sub-Taluk	T	25,214	1,872	17,975	79	3	26	330	57	117	90	41	582	8	4,034
	R	22,292	1,452	16,225	68	2	14	122	29	69	66	8	532	2	3,703
	U	2,922	420	1,750	11	1	12	208	28	48	24	33	50	6	331
Punganur Taluk	T	36,669	2,444	30,769	251	41	37	450	58	75	133	29	593	24	1,765
	R	33,409	2,074	28,327	250	41	31	222	42	32	122	14	544	6	1,704
	U	3,260	370	2,442	1	..	6	228	16	43	11	15	49	18	61
Madanapalle Taluk	T	71,434	5,202	43,589	134	18	139	831	115	269	208	189	979	37	19,724
	R	65,660	4,684	39,426	117	7	106	567	54	155	187	151	960	22	19,224
	U	5,774	518	4,163	17	11	33	264	61	114	21	38	19	15	500
Vayalpad Taluk	T	51,783	3,166	42,575	139	36	67	505	99	158	283	61	749	41	3,904
	R	49,351	2,672	40,977	139	32	65	416	73	126	272	45	718	39	3,777
	U	2,432	494	1,598	..	4	2	89	26	32	11	16	31	2	127
Chandragiri Taluk	T	50,417	2,880	38,049	336	358	261	833	171	292	268	84	618	68	6,199
	R	35,936	1,878	27,214	184	326	201	146	65	135	211	31	463	50	5,032
	U	14,481	1,002	10,835	152	32	60	687	106	157	57	53	155	18	1,167
Kalahasti Taluk	T	42,207	1,376	32,367	205	215	46	468	88	139	184	30	606	16	6,467
	R	35,758	1,088	27,243	110	193	27	135	31	51	159	12	514	6	6,189
	U	6,449	288	5,124	95	22	19	333	57	88	25	18	92	10	278
Satyavedu Taluk	T	35,820	2,108	29,466	180	574	13	276	37	126	152	55	546	13	2,274
	R	35,820	2,108	29,466	180	574	13	276	37	126	152	55	546	13	2,274
	U	..	..	..	..	..	..	..	..	..	..	..	..	..	..
Puttur Taluk	T	55,304	2,644	44,809	351	2,831	39	435	110	174	244	68	742	33	2,824
	R	51,528	2,478	42,315	315	2,375	31	243	69	112	231	47	696	15	2,601
	U	3,776	166	2,494	36	456	8	192	41	62	13	21	46	18	223

EXPLANATORY NOTE

SCT-SERIES

SPECIAL TABLES FOR SCHEDULED CASTES AND SCHEDULED TRIBES

This series of special Tables for Scheduled Castes and Scheduled Tribes gives the population of each Scheduled Caste and Scheduled Tribe classified by Religion, Age, Marital Status, Education and distributed by Industrial Categories adopted in Table B-I. After the 1931 Census, the population figures of individual Scheduled Castes and Scheduled Tribes are being given only at the present Census. The data are presented in the following five Tables.

SCT-I Industrial classification of persons at work and Non-Workers by sex for Scheduled Castes and Scheduled Tribes

SCT-II Age and Marital status for Scheduled Castes and Scheduled Tribes

SCT-III Education in Urban and Rural areas for Scheduled Castes and Scheduled Tribes

SCT-IV Religion for Scheduled Castes and Scheduled Tribes

SCT-V Sample Households engaged in Cultivation classified by interest in land and size of land cultivated in *Rural areas only* for Scheduled Castes and Scheduled Tribes

All the above Tables Except Table SCT-IV are reproduced upto district level in this book.

Besides the above five Tables, the following three Special Tables, relating to either Scheduled Castes or Scheduled Tribes exclusively are reproduced.

SC-I Persons not at work classified by sex, type of activity and educational levels *for Scheduled Castes* only

ST-I Mother-Tongue and Bilingualism *for Scheduled Tribes*

ST-II Persons not at work classified by sex and type of activity *for Scheduled Tribes*

These three Special Tables are also reproduced upto district level. The figuers for all the taluks are also given in this book in respect of Scheduled Castes and for Calahasti and Satyavedu in respect of Scheduled Tribes as their proportion in there two taluks is higher than the State average.

In view of the safeguards provided in the Constitution for these communities, the Tables in this series will be of much use and guidance, especially when the Government are taking measures for the improvement of the condition of these communities by Suitable welfare schemes under the Five-Year Plans. The total Scheduled Castes and Scheduled Tribes population is given talukwise separately for Total, Rural and Urban areas and for each Town under the State Primary Census Abstract. The villagewise particulars are given under Village Directory.

The Scheduled Castes in Andhra Pradesh are those listed in Part I under "Andhra Pradesh" to Schedule I of the Scheduled Castes and Scheduled Tribes lists (Modification Order, 1956) published in the Notification of the Ministry of Home Affairs, New Delhi, dated 29th October, 1956. The list of Scheduled Castes in Andhra Pradesh is given below:

Note: Scheduled Castes are recognised only amongst Hindus and Sikhs. Converts to other religions such as Christianity or Islam or Buddism cease to belong to these castes.

(1) Throughout the State:

1 Chalavadi
2 Chamar, Mochi or Muchi
3 Madiga
4 Mala

(2) Throughout the State except Hyderabad, Mahabubnagar Adilabad, Nizamabad, Medak, Karimnagar, Warangal, Khammam and Nalgonda districts:

1 Adi Andhra
2 Adi Dravida
3 Arundhatiya
4 Bariki
5 Bavuri
6 Chhchati
7 Chandala
8 Dandasi
9 Dom, Dombera, Paidi or Pano
10 Ghasi, Haddi or Relli Chachandi
11 Godagali
12 Godari
13 Gosangi
14 Jaggali
15 Jambuvulu
16 Madasi Kuruva or Madari Kuruva
17 Mala Dasu
18 Madiga Dasu and Mashteen
19 Matangi
20 Mundala
21 Paky or Moti
22 Pambada or Pamdanda
23 Pamidi
24 Panchama or Pariah
25 Relli
26 Samban
27 Sapru
28 Thoti

(3) In the districts of Hyderabad, Mahaboobnagar, Adilabad Nizamabad, Medak, Karimnagar, Warangal, Khammam and Nalgonda:

1 Anamuk
2 Aray (Mala)

3 Arwa Mala
4 Beda (Budga) Jangam
5 Bindla
6 Byagara
7 Chambhar
8 Dakkal (Dokkalwar)
9 Dhor
10 Ellamalwar (Yellammalawandlu)
11 Holeya
12 Holeya Dasari
13 Kolupulvandlu
14 Mahar
15 Mala Dasari
16 Mala Hannai
17 Malajangam
18 Mala Masti
19 Mala Sale (Netkani)
20 Mala Sanyasi
21 Mang
22 Mang Garodi
23 Manne
24 Mashti
25 Mehtar
26 Mitha Ayyalvar
27 Samagara
28 Sindhollu (Chindollu)

The Scheduled Tribes in Andhra Pradesh are those listed in Part I under "Andhra Pradesh" to Schedule III of the Scheduled Castes and Scheduled Tribes lists (Modification Order 1956) published in the same Notification of the Ministry of Home Affairs, New Delhi, dated 29th October, 1956. the list of Scheduled Tribes in Andhra Pradesh is given below:

Note: Members of Scheduled Tribes may belong to any Religion

(1) Throughout the State:

1 Chenchu or Chenchwar
2 Koya or Goud with its sub-sects Rajah or Rasha Koyas, Lingadhari Koyas (Ordinary), Kottu Koyas, Bhine Koya and Rajkoya

(2) Throughout the State except Hyderabad, Mahbubnagar, Adilabad, Nizamabad, Medak, Karimnagar, Warangal, Khammam and Nalgonda district:

1 Bagata
2 Gadabas
3 Jatapus
4 Kammara
5 Kattunayakan
6 Konda Dhoras
7 Konda Kapus
8 Kondareddis
9 Kondhs (Kodi and Kodhu), Desaya Kondhs, Dongria Kondhs, Kuttiya Kondhs, Tikiria Kondhs and Yenity Kondhs
10 Kotia-Bentho-Oriya, Bartika, Dhulia, or Dulia, Holva, Paiko, Putiya Sanrona and Sidhopaiko
11 Kulia
12 Malis
13 Manna Dhora
14 Mukha Dhora or Nooka Dhora
15 Porja (Parangiperja)
16 Reddi Dhoras
17 Rona, Rena
18 Savaras-Kapu Savaras, Maliya Savaras or Khutto Savaras
19 Sugalis (Lambadis)
20 Yenadis
21 Yerukulas

(3) In the districts of Hyderabad, Mahbubnagar, Adilabad, Nizamabad, Medak, Karimnagar, Warangal, Khammam and Nalgonda:

1 Andh
2 Bhil
3 Gond (including Naikpod and Rajgond)
4 Hill Reddis
5 Kolam (including Mannervarlu)
6 Pardhan
7 Thoti

(4) In the Agency tracts:

1 Goudu (Goud)
2 Nayaks
3 Valmiki

As would be clear from the Tables, not all the above Castes and Tribes, will be found in all the Taluks of the district.

An abstract of the total Scheduled Castes and Scheduled Tribes population in Chittoor district and its percentage to the total general population is given talukwise in the statement below:

Name of the District/Taluk	Total Rural Urban	General Population	Scheduled Castes population together with percentage to general population	Scheduled Tribes population together with percentage to general population
(1)	(2)	(3)	(4)	(5)
CHITTOOR DISTRICT	**T**	**1,914,639**	**340,134 (17.76)**	**50,932 (2.66)**
	R	**1,695,038**	**324,780 (19.16)**	**47,950 (2.83)**
	U	**219,601**	**15,354 (6.99)**	**2,982 (1.36)**
Chittoor Taluk	T	229,366	44,196 (19.27)	1,722 (0.75)
	R	181,490	40,870 (22.52)	1,649 (0.91)
	U	47,876	3,326 (6.94)	73 (0.15)
Bangarupalem Independent Sub-Taluk	T	111,439	27,369 (24.56)	2,255 (2.02)
	R	111,439	27,369 (24.56)	2,255 (2.02)
	U	..	..	..
Palmaner Taluk	T	111,207	18,394 (16.54)	2,068 (1.86)
	R	101,342	17,759 (17.52)	2,016 (1.99)
	U	9,865	635 (6.44)	52 (0.53)
Kuppam Independent Sub-Taluk	T	97,065	12,893 (13.28)	1,204 (1.24)
	R	87,793	12,049 (13.72)	1,202 (1.37)
	U	9,272	844 (9.10)	2 (0.02)

Name of the District/Taluk	Total Rural Urban	General Population	Scheduled Castes population together with percentage to general population	Scheduled Tribes population together with percentage to general population
(1)	(2)	(3)	(4)	(5)
5 Punganur Taluk	T	168,850	26,170 (15.50)	2,291 (1.36)
	R	155,044	25,099 (16.19)	2,285 (1.47)
	U	13,806	1,071 (7.76)	6 (0.04)
6 Madanapalle Taluk	T	227,824	23,905 (10.49)	6,238 (2.74)
	R	203,438	23,121 (11.37)	6,130 (3.01)
	U	24,386	784 (3.21)	108 (0.44)
7 Vayalpad Taluk	T	214,119	26,667 (12.45)	4,975 (2.32)
	R	206,103	25,752 (12.49)	4,938 (2.40)
	U	8,016	915 (11.41)	37 (0.46)
8 Chandragiri Taluk	T	200,375	29,952 (14.95)	4,323 (2.16)
	R	138,545	25,831 (19.06)	3,315 (2.45)
	U	61,830	4,121 (6.67)	1,008 (1.63)
9 Kalahasti Taluk	T	165,571	39,982 (24.15)	11,922 (7.20)
	R	139,111	37,734 (27.13)	10,668 (7.67)
	U	26,460	2,248 (8.50)	1,254 (4.74)
10 Satyavedu Taluk	T	142,377	36,931 (25.94)	7,166 (5.03)
	R	142,377	36,931 (25.94)	7,166 (5.03)
	U	..	..	..
11 Puttur Taluk	T	246,446	53,675 (21.78)	6,768 (2.75)
	R	228,356	52,265 (22.89)	6,326 (2.77)
	U	18,090	1,410 (7.79)	442 (2.44)

TABLE SCT-I—INDUSTRIAL CLASSIFICATION OF PERSONS AT WORK AND NON-WORKERS BY SEX FOR SCHEDULED CASTES AND SCHEDULED TRIBES

This Table shows for the Rural and Urban areas of the district, the population of each Scheduled Caste and Scheduled Tribe classified by Industrial Category of persons at work and Non-Workers by sex. The Table is divided into two parts. *Part A* relates to Scheduled Castes while *Part B* relates to Scheduled Tribes. This Table is important as it gives the strength of each of the Scheduled Castes and Scheduled Tribes, the working population among them and the sector of Industry in which the working population is engaged. The data are presented for the Rural and Urban areas separately.

TABLE SCT-II—AGE AND MARITAL STATUS FOR SCHDEULED CASTES AND SCHEDULED TRIBES

This Table shows for each Scheduled Caste and Scheduled Tribe the total population by Age and Marital status. This Table is divided into two parts *Part A* relates to Scheduled Castes and *Part B* relates to Scheduled Tribes. This Table corresponds to Table C-II for the total population, however, the Age-groups are restricted to 0–14, 15–44, 45+ and Age not stated only in both the parts of this Table. This Table enables us to know the percentage of each of the Scheduled Castes and Scheduled Tribes to the total population in the corresponding Age-group. Such community wise data by Age and Marital status for Scheduled Castes and Scheduled Tribes are being given for the first time at the present Census. The Age distribution and Marital Status data will give an indication as to whether the population of a Caste/Tribe is growing or declining.

TABLE SCT-III—EDUCATION IN RURAL AND URBAN AREAS ONLY FOR SCHEDULED CASTES AND SCHEDULED TRIBES

This Table shows the literacy and educational levels for each Scheduled Caste and Scheduled Tribe seperately for Rural and Urban areas. This Table is divided into *Part A (i)* and *Part A (ii)* relating to the Scheduled Castes and Scheduled Tribes respectively in Urban areas and *Part B (i)* and *Part B (ii)* relating to the Scheduled Castes and Scheduled Tribes respectively in Rural areas. In the Case of Urban areas the educational levels adopted for giving the data are the same as those adopted in Table B-III *Part A* and in the case of Rural areas the data are given as in Table B-III *Part B*. This Table, therefore, enables us to know the proportion of each of the Scheduled Castes and Scheduled Tribes among the total population in different literacy and educational levels.

TABLE SCT-V—SAMPLE HOUSEHOLDS OF SCHEDULED CASTES AND SCHEDULED TRIBES ENGAGED IN CULTIVATION CLASSIFIED BY INTEREST IN LAND AND SIZE OF LAND CULTIVATED *IN RURAL AREAS ONLY*

This Table shows the sample Households engaged in Cultivation classified by interest in land and size of land cultivated in Rural areas only, separately for Scheduled Castes and Scheduled Tribes. The Table is divided into two parts. *Part A* relates to Scheduled Castes and *Part B* relates to Scheduled Tribes. The sizes of landholdings and types of interest in land cultivated adopted in this Table are the same as those adopted in Table B-XI.

TABLE SC-I—PERSONS NOT AT WORK CLASSIFIED BY SEX, TYPE OF ACTIVITY AND EDUCATIONAL LEVELS *FOR SCHEDULED CASTES*

This Table shows persons belonging to the Scheduled Castes not at work classified by sex, type of activity *viz.*, fulltime students, persons seeking employment for the first time, unemployed but seeking work and others, by educational levels. The broad educational levels adopted are illiterate, literate (without educational level), Primary or Junior Basic Matriculation or Higher Secondary, and above Matriculation or Higher Secondary. This Table is prepared for total Scheduled Castes as a whole and not separately for each individual caste and the figures are exhibited for Total, Rural and Urban population. This Table will be very useful as it clearly illustrates the extent to which the Scheduled Caste children have taken to education and it also helps to plan employment for the unemployed members of the Scheduled Castes.

This Table has been prepared for all the Taluks in the district as the percentage of Scheduled Castes to Total population in the Rural areas of most of the Taluks exceeds the State's average proportion.

TABLE ST-I—MOTHER-TONGUE AND BILINGUALISM *FOR SCHEDULED TRIBES*

This Table shows exclusively the Scheduled Tribes classified by Mother-Tongue and subsidiary languages spoken by them. The data are given for the Total, Rural and Urban areas in the district. The Scheduled Tribes have their own peculiar languages and dialects and this Table gives the language or dialect of each Tribe. In respect of the members of the Scheduled Tribes who have moved out of their homes and as a result of contact with the local population speak some other languages also, those subsidiary languages are also shown in this Table. The number of male and female speakers of the subsidiary language is indicated in brackets after the subsidiary language under column 7 of the Table. The data are also given in respect of the Rural areas of Kalahasti and Satyavedu Taluks as the proportion of Scheduled Tribes population to Total population exceeds the State average in these two Taluks.

TABLE ST-II—PERSONS NOT AT WORK CLASSIFIED BY SEX AND TYPE OF ACTIVITY *FOR SCHEDULED TRIBES*

This Table shows for the district the persons not at work classified by sex and type of activity for each individual Scheduled Tribe. The types of activity under which the persons not at work are classified are the same as those adopted in Table SC-I *viz.*, fulltime students, persons seeking employment for the first time, persons unemployed but seeking work and others. In this Table the particulars are given according to the individual Tribe while in Table SC-I similar particulars in respect of Scheduled Castes are given for Total Scheduled Castes as a whole by educational levels. The present Table, however, shows the number of unemployed persons in each individual Tribe without reference to the literacy levels.

As may be observed from the statement at the end of the general fly leaf to the SCT Tables, the Scheduled Tribe population in the district is considerable in only two taluks *viz.*, Kalahasti and Satyavedu taluks where the Scheduled Tribe population exceeds the State average of 4.27%. Hence this Table is presented for the Rural areas of these two taluks also.

TABLE SCT-I Part A

INDUSTRIAL CLASSIFICATION OF PERSONS AT WORK AND NON-WORKERS BY SEX *FOR SCHEDULED CASTES*

Name of Scheduled Caste	Total			Workers									
				Total Workers		I As Cultivator		II As Agricultural Labourer		III In Mining, Quarrying, Livestock, Forestry, Fishing, Hunting and Plantations, Orchards & Allied activities		IV At Household Industry	
	Persons	Males	Females	Males	Females	Males	Females	Males	Females	Males	Females	Males	Females
(1)	(2)	(3)	(4)	(5)	(6)	(7)	(8)	(9)	(10)	(11)	(12)	(13)	(14)
CHITTOOR DISTRICT													
RURAL													
All Scheduled Castes	**324,780**	**164,768**	**160,012**	**110,050**	**89,957**	**37,656**	**23,561**	**58,055**	**62,627**	**150**	**76**	**9,122**	**2,032**
Adi Andhra	28,200	14,531	13,669	9,713	7,431	4,208	2,599	4,417	4,629	2	..	724	139
Adi Dravida	24,597	12,252	12,345	8,182	6,852	2,705	1,973	4,357	4,556	19	1	711	188
Arundhatiya	1,310	649	661	405	338	133	118	186	200	7	10	78	9
Bariki	19	10	9	10	9	6	..	4	9	..	..	..	..
Chandala	8	8	..	8	..	8	..	..	..	..	..	..	..
Dandasi	4	4	..	4	..	4	..	..	..	..	..	..	..
Dom, Dombara, Paidi or Pano	120	79	41	60	29	39	19	10	6	..	..	11	4
Gosangi	17	8	9	5	4	4	4	..	..	..	..	1	..
Jaggali	55	22	33	14	12	..	..	9	6	..	..	5	6
Madasi Kuruva or Madari Kuruva	39	21	18	17	11	10	9	1	1	..	..	6	1
Madiga	69,813	35,827	33,986	23,936	18,636	6,936	4,259	12,134	13,363	27	4	3,904	617
Madiga Dasu and Mashteen	171	91	80	64	48	46	36	7	12	..	..	11	..
Mala	196,074	99,063	97,011	66,141	55,493	22,795	14,185	36,321	39,165	90	61	3,604	1,022
Mala Dasu	1,594	853	741	600	452	233	140	286	301	..	..	44	5
Matangi	151	81	70	62	33	15	6	44	26	..	..	2	..
Mundala	8	1	7	1	2	..	..	1	2	..	..	..	..
Pambada or Pambanda	624	306	318	176	132	85	49	56	76	..	..	6	6
Panchama or Pariah	487	219	268	154	155	14	8	109	147	2	..	..	..
Samban	1	1	..	1	..	..	..	..	..	..	..	..	..
Thoti	1,383	673	710	449	291	337	140	87	115	3	..	14	35
Scheduled Castes not specified	105	69	36	48	29	18	16	26	13	..	..	1	..
URBAN													
All Scheduled Castes	**15,354**	**7,985**	**7,369**	**4,504**	**3,197**	**503**	**325**	**1,841**	**2,270**	**60**	**11**	**308**	**110**
Adi Andhra	2,308	1,212	1,096	645	400	81	44	238	298	9	..	29	9
Adi Dravida	2,432	1,244	1,188	648	449	34	17	154	323	11	1	31	12
Arundhatiya	8	6	2	1	..	..	..	..	..	..	..	..	..
Bariki	2	2	..	..	..	..	..	..	..	..	..	..	..
Dom, Dombara, Paidi or Pano	10	3	7	2	1	..	..	..	1	..	..	..	..
Ghasi, Haddi or Relli Chachandi	2	2	..	2	..	..	..	..	..	..	..	..	..
Jambuvulu	7	2	5	2	3	..	..	1	..	..	..	..	..
Madasi Kuruva or Madari Kuruva	15	15	..	6	..	..	..	4	..	..	..	..	..
Madiga	2,883	1,568	1,315	905	672	64	56	357	426	14	4	170	60
Madiga Dasu and	226	2	224	2	1	..	..	..	..	..	..	..	..
Mala	6,390	3,585	2,805	2,096	1,503	287	177	1,042	1,117	23	6	65	21
Mala Dasu	978	297	681	167	156	37	31	45	105	3	..	13	7
Relli	57	25	32	16	12	..	..	..	..	..	..	..	1
Scheduled Castes not specified	36	22	14	12	..	..	..	..	..	..	..	..	..

TABLE SCT-I Part A—*Concld.*

INDUSTRIAL CLASSIFICATION OF PERSONS AT WORK AND NON-WORKERS BY SEX *FOR SCHEDULED CASTES*

Name of Scheduled Caste	WORKERS—*Concld.*												Workers in Special Occupations			
	V		VI		VII		VIII		IX		X					
	In Manufacturing other than Household Industry		In Construction		In Trade and Commerce		In Transport, Storage and Communications		In Other Services		Non-Workers		Tanning and Currying of hides and skins		Scavenging	
	Males	Females	Males	Females	Males	Females	Males	Females	Males	Females	Males	Females	Males	Females	Males	Females
(1)	(15)	(16)	(17)	(18)	(19)	(20)	(21)	(22)	(23)	(24)	(25)	(26)	(27)	(28)	(29)	(30)
CHITTOOR DISTRICT—*Concld.*																
RURAL																
All Scheduled Castes	324	52	1,134	183	237	194	245	16	3,127	1,216	54,718	70,055	184	1	400	14
Adi Andhra	10	..	66	4	3	8	11	3	212	49	4,818	6,238	6	1	12	..
Adi Dravida	104	3	33	..	22	28	31	1	200	102	4,070	5,493	72	..	34	4
Arundhatiya	..	..	..	..	..	1	..	..	1	..	244	323	1	..	..	..
Bariki	..	..	..	..	..	..	..	..	..	..	..	..	..	..	..	..
Chandala	..	..	..	..	..	..	..	..	..	..	..	..	..	..	..	..
Dandasi	..	..	..	..	..	..	..	..	..	..	..	..	..	..	..	..
Dom, Dombara, Paidi or Pano	..	..	..	..	..	..	..	..	..	..	19	12	..	..	..	..
Gosangi	..	..	..	..	..	..	..	..	..	..	3	5	..	..	..	..
Jaggali	..	..	..	..	..	..	..	..	..	..	8	21	..	..	..	..
Mandasi Kurva or Madari Kuruva	..	..	..	..	..	..	..	..	..	..	4	7	..	..	..	..
Madiga	26	3	349	131	63	23	40	8	457	228	11,891	15,350	101	..	270	6
Madiga Dasu and Mashteen	..	..	..	..	..	..	..	..	..	..	27	32	..	..	6	..
Mala	182	46	662	48	149	131	158	4	2,180	831	32,922	41,518	4	..	78	4
Mala Dasu	..	..	2	..	..	..	1	..	34	6	253	289	..	..	..	..
Matangi	..	..	..	..	..	1	..	..	1	..	19	37	..	..	..	..
Mundala	..	..	..	..	..	..	..	..	..	..	..	5	..	..	..	..
Pambada or Pambanda	2	..	..	..	..	1	..	..	27	..	130	186	..	..	..	..
Punchama or Pariah	..	..	21	..	..	..	2	..	6	..	65	113	..	..	..	..
Samban	..	..	1	..	..	..	..	..	..	..	..	..	..	..	..	..
Thoti	..	..	..	..	..	1	2	..	6	..	224	419	..	..	..	..
Scheduled Castes not specified	..	..	..	..	..	..	..	..	3	..	21	7	..	..	..	..
URBAN																
All Scheduled Castes	181	9	43	13	211	96	466	37	891	326	3,481	4,172	8	2	131	83
Adi Andhra	28	..	3	1	13	6	145	16	99	26	567	696	..	..	12	6
Adi Dravida	60	1	12	2	24	29	98	..	224	64	596	739	1	..	12	..
Arundhatiya	..	..	..	..	..	..	..	..	1	..	5	2	..	..	..	..
Bariki	..	..	..	..	..	..	..	..	..	..	2	..	..	..	..	..
Dom, Dombara, Paidi or Pano	..	..	..	..	1	..	1	..	..	..	1	6	..	..	..	..
Ghasi, Haddi or Relli Chachandi	..	..	..	..	2	..	..	..	..	..	..	..	..	..	..	..
Jambuvulu	..	..	..	..	..	..	..	..	1	3	..	2	..	..	1	3
Madasi Kuruva or Madari Kuruva	..	..	..	..	2	..	..	..	..	..	9	..	..	..	..	..
Madiga	27	1	13	6	86	41	59	5	115	73	663	643	2	2	47	48
Madiga Dasu and Mashteen	..	..	..	..	..	..	..	..	2	1	..	223	..	..	1	6
Mala	55	6	11	4	58	14	145	16	410	142	1,489	1,302	5	..	42	9
Mala Dasu	7	1	3	..	25	6	18	..	16	6	130	525	..	..	3	..
Relli	4	..	1	..	..	..	..	..	11	11	9	20	..	..	13	11
Scheduled Castes not specified	..	..	..	..	..	..	..	..	12	..	10	14	..	..	..	..

TABLE SCT-1 Part B

INDUSTRIAL CLASSIFICATION OF PERSONS AT WORK AND NON-WORKERS BY SEX *FOR SCHEDULED TRIBES*

Name of Scheduled Tribes	Total			Workers							
				Total Workers		I As Cultivator		II As Agricultural Labourer		III In Mining, Quarrying, Live-stock, Forestry, Fishing, Hunting and Plantations, Orchards and Allied cativities	
	Persons	Males	Females	Males	Females	Males	Females	Males	Females	Males	Females
(1)	(2)	(3)	(4)	(5)	(6)	(7)	(8)	(9)	(10)	(11)	(12)
CHITTOOR DISTRICT											
RURAL											
All Scheduled Tribes	47,950	24,795	23,155	16,328	12,442	4,236	2,913	8,111	7,554	521	265
Chenchu	694	355	339	254	198	46	19	162	159	23	14
Gadabas	1	..	1	..	1	..	..	..	1	..	..
Koya	117	68	49	41	32	26	19	8	10	..	..
Kattunayakan	13	3	10	..	1	..	..	..	1	..	..
Konda Dhoras	88	47	41	30	22	23	22	..	..	..	..
Konda Kapus	22	8	14	4	..	3	..	..	..	..	..
Kulia	6	4	2	4	1	..	..	..	..	..	..
Malis	14	3	11	..	..	..	..	..	..	..	..
Manna Dhoras	240	138	102	79	29	55	7	10	18	3	..
Reddi Dhoras	28	12	16	12	16	5	..	7	12	..	..
Sugalis (Lambadis)	8,555	4,360	4,195	2,817	2,228	1,835	1,428	506	575	20	46
Yenadis	29,970	15,515	14,455	10,203	7,825	1,372	814	6,921	6,205	472	203
Yerukulas	8,135	4,230	3,905	2,868	2,080	860	600	495	568	3	2
Scheduled Tribes not specified	67	52	15	16	9	11	4	2	5	..	..
URBAN											
All Scheduled Tribes	2,982	1,578	1,404	946	570	31	12	99	97	132	52
Chenchu	53	27	26	16	14	..	..	2	1	12	9
Konda Kapus	43	28	15	9	3	..	..	..	..	3	..
Manna Dhoras	25	17	8	12	5	4	3	2	1	..	..
Savaras	6	3	3	1	..	..	..	..	..	..	..
Sugalis (Lambadis)	61	38	23	15	10	..	..	3	1	..	..
Yenadis	2,372	1,241	1,131	756	441	21	7	90	83	105	36
Yerukulas	374	206	168	137	83	6	2	2	11	12	7
Scheduled Tribes not specified	48	18	30	..	14	..	..	..	..	..	..

TABLE SCT-1 Part B—*Concld.*

INDUSTRIAL CLASSIFICATION OF PERSONS AT WORK AND NON-WORKERS BY SEX *FOR SCHEDULED TRIBES*

Name of Scheduled Tribe	WORKERS—*Concld.*												X	
	IV At Household Industry		V In Manufacturing other than Household Industry		VI In Construction		VII In Trade and Commerce		VIII In Transport, Storage and Communications		IX In Other Services		Non-Workers	
	Males	Females	Males	Females	Males	Females	Males	Females	Males	Females	Males	Females	Males	Females
(1)	(13)	(14)	(15)	(16)	(17)	(18)	(19)	(20)	(21)	(22)	(23)	(24)	(25)	(26)
CHITTOOR DISTRICT														
RURAL														
All Scheduled Tribes	2,585	1,248	87	45	46	8	444	211	15	1	283	197	8,467	10,713
Chenchu	20	3	1	..	..	..	..	..	..	..	2	3	101	141
Gadabas	..	..	..	..	..	..	..	..	..	..	..	..	..	..
Koya	4	2	..	..	3	..	..	1	..	..	..	..	27	17
Kattunayakan	..	..	..	..	..	..	..	..	..	..	..	..	3	9
Konda Dhoras	7	..	..	..	..	..	..	..	..	..	..	..	17	19
Konda Kapus	..	..	..	..	..	..	..	..	..	..	1	..	4	14
Kulia	..	..	..	..	..	..	2	..	..	..	2	1	..	1
Malis	..	..	..	..	..	..	..	..	..	..	..	..	3	11
Manna Dhoras	7	3	1	1	..	..	..	..	..	..	3	..	59	73
Reddi Dhoras	..	4	..	..	..	..	..	..	..	..	..	..	..	..
Sugalis (Lambadis)	355	80	..	1	17	3	45	63	1	..	38	32	1,543	1,967
Yenadis	888	313	80	42	14	3	254	104	7	..	195	141	5,312	6,630
Yerukulas	1,303	843	5	1	12	2	143	43	7	1	40	20	1,362	1,825
Scheduled Tribes not specified	1	..	..	..	..	..	..	..	..	..	2	..	36	6
URBAN														
All Scheduled Tribes	147	102	79	34	9	1	115	89	13	2	321	181	632	834
Chenchu	..	..	..	..	..	..	2	4	..	..	..	..	11	12
Konda Kapus	..	..	..	..	..	..	..	..	..	..	6	3	19	12
Manna Dhoras	..	1	..	..	..	..	..	..	..	..	6	..	5	3
Savaras	..	..	..	..	..	..	..	..	..	..	1	..	2	3
Sugalis (Lambadis)	..	..	..	..	2	..	9	9	..	..	1	..	23	13
Yenadis	88	58	75	32	1	..	89	68	9	2	278	155	485	690
Yerukulas	59	43	4	2	6	1	15	8	4	..	29	9	69	85
Scheduled Tribes not specified	..	..	..	..	..	..	..	..	..	..	..	14	18	16

TABLE SCT-II Part A

AGE AND MARITAL STATUS *FOR SCHEDULED CASTES*

Name of Scheduled Caste	Total Population												
	Total			Never Married		Married		Widowed		Divorced or Separated		Unspecified Status	
(1)	Persons (2)	Males (3)	Females (4)	Males (5)	Females (6)	Males (7)	Females (8)	Males (9)	Females (10)	Males (11)	Females (12)	Males (13)	Females (14)
CHITTOOR DISTRICT													
All Scheduled Castes	**340,134**	**172,753**	**167,381**	**91,218**	**66,290**	**73,708**	**76,758**	**6,321**	**21,800**	**1,506**	**2,533**	..	..
Adi Andhra	30,508	15,743	14,765	8,266	5,823	6,658	6,843	646	1,868	173	231	..	..
Adi Dravida	27,029	13,496	13,533	7,326	5,690	5,623	5,993	441	1,689	106	161	..	..
Arundhatiya	1,318	655	663	348	284	274	280	26	85	7	14	..	..
Bariki	21	12	9	6	..	6	8	..	1	..	..	..	..
Chandala	8	8	..	3	..	2	..	1	..	2	..	..	..
Dandasi	4	4	..	1	..	3	..	..	..	..	..	..	..
Dom, Dombara, Paidi or Pano	130	82	48	32	17	46	23	2	6	2	2	..	..
Gosangi	17	8	9	4	4	4	4	..	1	..	..	..	..
Ghasi, Haddi or Relli Chachandi	2	2	..	2	..	..	..	..	..	..	..	..	..
Jaggali	55	22	33	8	13	12	18	2	2	..	..	..	..
Jambuvulu	7	2	5	1	2	1	3	..	..	..	..	..	..
Madasi Kuruva or Madari Kuruva	54	36	18	25	8	8	10	3	..	..	..	..	..
Madiga	72,696	37,395	35,301	19,563	13,770	16,230	16,667	1,326	4,286	276	578	..	..
Madiga Dasu and Mashteen	397	93	304	50	74	40	222	1	8	2	..	..	..
Mala	202,464	102,648	99,816	54,284	39,257	43,708	45,542	3,749	13,523	907	1,494	..	..
Mala Dasu	2,572	1,150	1,422	589	729	495	500	53	170	13	23	..	..
Matangi	151	81	70	38	32	34	35	9	3	..	..	..	..
Mundala	8	1	7	..	4	1	2	..	1	..	..	..	..
Pambada or Pambanda	624	306	318	176	137	117	125	10	50	3	6	..	..
Panchama or Pariah	487	219	268	101	118	105	115	11	27	2	8	..	..
Relli	57	25	32	12	16	12	11	1	3	..	2	..	..
Samban	1	1	..	..	..	1	..	..	..	..	..	..	..
Thoti	1,383	673	710	333	293	290	333	37	70	13	14	..	..
Scheduled Castes not specified	141	91	50	50	19	38	24	3	7	..	..	..	..

TABLE SCT-II Part A—*Contd.*

AGE AND MARITAL STATUS *FOR SCHEDULED CASTES*

Name of Scheduled Caste	Age 0—14												Age 15—44			
	Total		Never Married		Married		Widowed		Divorced or Separated		Unspecified status		Total		Never Married	
(1)	Males (15)	Females (16)	Males (17)	Females (18)	Males (19)	Females (20)	Males (21)	Females (22)	Males (23)	Females (24)	Males (25)	Females (26)	Males (27)	Females (28)	Males (29)	Females (30)
CHITTOOR DISTRICT—*Contd.*																
All Scheduled Castes	65,683	64,749	65,596	63,032	87	1,673	..	24	..	20	..	..	74,562	74,915	24,357	3,029
Adi Andhra	5,856	5,672	5,844	5,529	12	140	..	..	..	3	..	..	6,833	6,322	2,375	278
Adi Dravida	5,340	5,517	5,333	5,403	7	112	..	1	..	1	..	..	5,921	5,985	1,962	286
Arundhatiya	270	279	270	268	..	10	..	..	..	1	..	..	280	285	77	16
Bariki	2	..	2	..	..	..	..	..	..	..	..	..	8	8	4	..
Chandala	2	..	2	..	..	..	..	..	..	..	..	..	3	..	1	..
Dandasi	1	..	1	..	..	..	..	..	..	..	..	..	2	..	..	..
Dom, Dombara	24	15	24	14	..	1	..	..	..	..	..	..	39	28	8	3
Gosangi	4	5	4	4	..	1	..	..	..	..	..	..	3	2	..	..
Haddi or Relli, Chachandi	..	..	..	..	..	..	..	..	..	..	..	..	2	..	2	..
Jaggali	5	18	5	13	..	5	..	..	..	..	..	..	14	12	3	..
Jambuvulu	..	2	..	2	..	..	..	..	..	..	..	..	1	3	1	..
Madasi Kuruva or Madari Kuruva	19	7	19	7	..	..	..	..	..	..	..	..	13	9	6	1
Madiga	*14,219*	*13,810*	*14,190*	*13,299*	29	491	..	12	..	8	..	..	16,712	15,751	5,311	435
Madiga Dasu and Mashteen	37	165	37	69	..	96	..	..	..	..	..	..	36	130	13	5
Mala	39,015	37,925	38,976	37,115	39	792	..	11	..	7	..	..	43,549	45,205	14,201	1,966
Mala Dasu	386	714	386	706	..	8	..	..	..	..	..	..	548	533	193	23
Matangi	24	32	24	32	..	..	..	..	..	..	..	..	39	35	14	..
Mundala	..	4	..	4	..	..	..	..	..	..	..	..	..	2	..	..
Pambada or Pambanda	124	134	124	131	..	3	..	..	..	..	..	..	123	132	51	6
Panchama or Pariah	64	113	64	111	..	2	..	..	..	..	..	..	107	117	37	7
Relli	8	16	8	16	..	..	..	..	..	..	..	..	13	13	4	..
Samban	..	..	..	..	..	..	..	..	..	..	..	..	1	..	..	..
Thoti	251	303	251	291	..	12	..	..	..	..	..	..	270	318	77	2
Scheduled Castes not specified	32	18	32	18	..	..	..	..	..	..	..	..	45	25	17	1

TABLE SCT-II Part A—*Contd.*

AGE AND MARITAL STATUS *FOR SCHEDULED CASTES*

Name of Scheduled Caste	Age 15-44—*Concld.*								Age 45+							
	Married		Widowed		Divorced or separated		Unspecified Status		Total		Never Married		Married		Widowed	
(1)	Males (31)	Females (32)	Males (33)	Females (34)	Males (35)	Females (36)	Males (37)	Females (38)	Males (39)	Femles (40)	Males (41)	Females (42)	Males (43)	Females (44)	Males (45)	Females (46)
CHITTOOR DISTRICT																
All Scheduled Castes	47,733	63,792	1,523	6,019	949	2,075	..	..	32,489	27,687	1,259	222	25,878	11,274	4,796	15,754
Adi Andhra	4,211	5,324	152	531	95	189	..	..	3,053	2,769	46	15	2,435	1,378	494	1,337
Adi Dravida	3,787	5,104	115	459	57	136	..	..	2,234	2,025	30	..	1,829	775	326	1,226
Arundhatiya	189	238	8	22	6	9	..	..	105	99	1	..	85	32	18	63
Bariki	4	8	..	..	..	..	..	..	2	1	..	..	2	..	..	1
Chandala	..	..	1	..	1	..	..	..	3	..	..	..	2	..	..	..
Dandasi	2	..	..	..	..	..	..	..	1	..	..	..	1	..	..	..
Dom, Dombara, Paidi or Pano	30	21	1	3	..	1	..	..	19	5	..	..	16	1	1	3
Gosangi	3	2	..	..	..	..	..	..	1	2	..	..	1	1	..	1
Ghasi, Haddi or Relli Chachandi	..	..	..	..	..	..	..	..	..	..	..	..	..	..	..	..
Jaggali	10	12	1	..	..	..	..	..	3	3	..	..	2	1	1	2
Jambuvulu	..	3	..	..	..	..	..	..	1	..	..	..	1	..	..	..
Madasi Kuruva or Madari Kuruva	6	8	1	..	..	..	..	..	4	2	..	..	2	2	2	..
Madiga	10,930	13,665	301	1,175	170	476	..	..	6,464	5,722	62	34	5,271	2,496	1,025	3,099
Madiga Dasu and Mashteen	21	119	..	6	2	..	..	..	20	9	..	..	19	7	1	2
Mala	27,831	38,286	916	3,728	601	1,225	..	..	20,067	16,683	1,103	173	15,828	6,464	2,831	9,784
Mala Dasu	336	438	13	56	6	16	..	..	216	175	10	..	159	54	40	114
Matangi	24	34	1	1	..	..	..	..	18	3	..	..	10	1	8	2
Mundala	..	2	..	..	..	..	..	..	1	1	..	..	1	..	..	1
Pambada or Pambanda	67	106	2	15	3	5	..	..	59	51	1	..	50	15	8	35
Panchama or Pariah	66	97	2	5	2	8	..	..	48	38	..	..	39	16	9	22
Relli	8	11	1	1	..	1	..	..	4	3	..	..	4	..	..	2
Samban	1	..	..	..	..	..	..	..	..	..	..	..	..	..	..	..
Thoti	180	293	7	14	6	9	..	..	152	89	5	..	110	28	30	56
Scheduled Castes not Specified	27	21	1	3	..	..	..	..	14	7	1	..	11	3	2	4

TABLE SCT-II Part A—*Concld.*

AGE AND MARITAL STATUS *FOR SCHEDULED CASTES*

Name of Scheduled Caste	Age 45+—*Concld.*				Age not stated											
	Divorced or separated		Unspecified status		Total		Never Married		Married		Widowed		Divorced or Separated		Unspecified status	
	Males	Females	Males	Females	Males	Females	Males	Females	Males	Females	Males	Females	Males	Females	Males	Females
(1)	(47)	(48)	(49)	(50)	(51)	(52)	(53)	(54)	(55)	(56)	(57)	(58)	(59)	(60)	(61)	(62)
							CHITTOOR DISTRICT—*Concld.*									
All Scheduled Castes	556	437	..	..	19	30	6	7	10	19	2	3	1	1	..	..
Adi Andhra	78	39	..	..	1	2	1	1	..	1	..	..	..	..	..	..
Adi Dravida	49	24	..	..	1	6	1	1	..	2	..	3	..	..	..	..
Arundhatiya	1	4	..	..	..	..	..	..	..	..	..	..	..	..	..	..
Bariki	..	..	..	..	..	..	..	..	..	..	..	..	..	..	..	..
Chandala	1	..	..	..	..	..	..	..	..	..	..	..	..	..	..	..
Dandasi	..	..	..	..	..	..	..	..	..	..	..	..	..	..	..	..
Dom, Dombara, Paidi or Pano	2	1	..	..	..	..	..	..	..	..	..	..	..	..	..	..
Gosangi	..	..	..	..	..	..	..	..	..	..	..	..	..	..	..	..
Ghasi Haddi or Relli, Chachandi	..	..	..	..	..	..	..	..	..	..	..	..	..	..	..	..
Jaggali	..	..	..	..	..	..	..	..	..	..	..	..	..	..	..	..
Jambuvulu	..	..	..	..	..	..	..	..	..	..	..	..	..	..	..	..
Madasi Kuruva or Madari Kuruva	..	..	..	..	..	..	..	..	..	..	..	..	..	..	..	..
Madiga	106	93	..	..	..	18	..	2	..	15	..	..	..	1	..	..
Madiga Dasu and Mashteen	..	..	..	..	..	..	..	..	..	..	..	..	..	..	..	..
Mala	305	262	..	..	17	3	4	3	10	..	2	..	1	..	..	..
Mala Dasu	7	7	..	..	..	..	..	..	..	..	..	..	..	..	..	..
Matangi	..	..	..	..	..	..	..	..	..	..	..	..	..	..	..	..
Mundala	..	..	..	..	..	..	..	..	..	..	..	..	..	..	..	..
Pambada or Pambanda	..	1	..	..	..	1	..	..	..	1	..	..	..	..	..	..
Panchama or Pariah	..	..	..	..	..	..	..	..	..	..	..	..	..	..	..	..
Relli	..	1	..	..	..	..	..	..	..	..	..	..	..	..	..	..
Samban	..	..	..	..	..	..	..	..	..	..	..	..	..	..	..	..
Thoti	7	5	..	..	..	..	..	..	..	..	..	..	..	..	..	..
Scheduled Castes not specified	..	..	..	..	..	..	..	..	..	..	..	..	..	..	..	..

TABLE SCT-II Part B

AGE AND MARITAL STATUS *FOR SCHEDULED TRIBES*

Name of Scheduled Tribe	TOTAL POPULATION												
	Total			Never Married		Married		Widowed		Divorced or Separated		Unspecified status	
	Persons	Males	Females	Males	Females	Males	Females	Males	Females	Males	Females	Males	Females
(1)	(2)	(3)	(4)	(5)	(6)	(7)	(8)	(9)	(10)	(11)	(12)	(13)	(14)
CHITTOOR DISTRICT													
All Scheduled Tribes	**50,932**	**26,373**	**24,559**	**13,291**	**10,180**	**11,360**	**11,976**	**1,366**	**2,069**	**356**	**334**	..	..
Chenchu	747	382	365	180	145	185	182	14	33	3	5	..	..
Gadabas	1	..	1	..	..	..	1	..	..	..	..	..	..
Koya	117	68	49	37	14	26	26	5	9	..	..	..	..
Kattunayakan	13	3	10	3	4	..	4	..	2	..	..	..	..
Konda Dhoras	88	47	41	27	19	18	17	2	5	..	..	..	..
Konda Kapus	65	36	29	27	18	9	6	..	4	..	1	..	..
Kulia	6	4	2	1	..	2	2	1	..	..	..	..	..
Malis	14	3	11	3	4	..	3	..	4	..	..	..	..
Manna Dhoras	265	155	110	92	37	58	55	5	16	..	2	..	..
Reddi Dhoras	28	12	16	5	2	6	10	1	4	..	..	..	..
Savaras	6	3	3	2	2	1	1	..	..	..	..	..	..
Sugalis (Lambadis)	8,616	4,398	4,218	2,410	1,954	1,830	1,865	106	352	52	47	..	..
Yenadis	32,342	16,756	15,586	8,248	6,443	7,275	7,762	1,036	1,169	197	212	..	..
Yerukulas	8,509	4,436	4,073	2,201	1,529	1,939	2,011	193	468	103	65	..	..
Scheduled Tribes not specified	115	70	45	55	9	11	31	3	3	1	2	..	..

Name of Scheduled Tribe	Age 0–14												Age 15–44			
	Total		Never Married		Married		Widowed		Divorced or Separated		Unspecified status		Total		Never Married	
	Males	Females	Males	Females	Males	Females	Males	Females	Males	Females	Males	Females	Males	Females	Males	Females
(1)	(15)	(16)	(17)	(18)	(19)	(20)	(21)	(22)	(23)	(24)	(25)	(26)	(27)	(28)	(29)	(30)
CHITTOOR DISTRICT—*Contd.*																
All Scheduled Tribes	**10,646**	**9,930**	**10,620**	**9,672**	**26**	**234**	..	**22**	..	**2**	..	..	**11,219**	**11,408**	**2,617**	**500**
Chenchu	142	137	142	135	..	2	..	..	..	..	..	..	186	190	38	9
Gadabas	..	..	..	..	..	..	..	..	..	..	..	..	..	1	..	..
Koya	30	13	30	13	..	..	..	..	..	..	..	..	27	26	7	1
Kattunayakan	3	4	3	4	..	..	..	..	..	..	..	..	..	4	..	..
Konda Dhoras	20	18	20	18	..	..	..	..	..	..	..	..	19	19	7	1
Konda Kapus	17	15	17	15	..	..	..	..	..	..	..	..	15	9	10	3
Kulia	..	..	..	..	..	..	..	..	..	..	..	..	2	1	1	..
Malis	2	4	2	4	..	..	..	..	..	..	..	..	1	4	1	..
Manna Dhoras	65	40	65	37	..	3	..	..	..	..	..	..	73	55	27	..
Reddi Dhoras	3	2	3	2	..	..	..	..	..	..	..	..	5	11	2	..
Savaras	1	2	1	2	..	..	..	..	..	..	..	..	2	..	1	..
Sugalis (Lambadis)	1,982	1,905	1,978	1,875	4	30	..	..	..	..	..	..	1,661	1,724	427	76
Yenadis	6,705	6,269	6,684	6,088	21	159	..	20	..	2	..	..	7,282	7,453	1,534	352
Yerukulas	1,629	1,512	1,628	1,470	1	40	..	2	..	..	..	..	1,931	1,878	554	58
Scheduled Tribes not specified	47	9	47	9	..	..	..	..	..	..	..	..	15	33	8	..

TABLE SCT-II Part B—*Concld.*

AGE AND MARITAL STATUS *FOR SCHEDULED TRIBES*

Name of Scheduled Tribe	Age 15-44—*Concld.*								Age 45 +							
	Married		Widowed		Divorced or Separated		Unspecified status		Total		Never Married		Married		Widowed	
	Males	Females	Males	Females	Males	Females	Males	Females	Males	Females	Males	Females	Males	Females	Males	Females
(1)	(31)	(32)	(33)	(34)	(35)	(36)	(37)	(38)	(39)	(40)	(41)	(42)	(43)	(44)	(45)	(46)
CHITTOOR DISTRICT—*Contd.*																
All Scheduled Tribes	**7,611**	**10,158**	**774**	**508**	**217**	**242**	..	..	**4,506**	**3,220**	**53**	**8**	**3,722**	**1,583**	**592**	**1,539**
Chenchu	141	167	4	9	3	5	..	..	54	38	..	1	44	13	10	24
Gadabas	..	1	..	..	..	..	..	..	..	..	..	..	..	..	..	..
Koya	17	23	3	2	..	..	..	..	11	10	..	..	9	3	2	7
Kattunayakan	..	3	..	1	..	..	..	..	..	2	..	..	..	1	..	1
Konda Dhoras	11	16	1	2	..	..	..	..	8	4	..	..	7	1	1	3
Konda Kapus	5	4	..	1	..	1	..	..	4	5	..	..	4	2	..	3
Kulia	1	1	..	..	..	..	..	..	2	1	..	..	1	1	1	..
Malis	..	3	..	1	..	..	..	..	..	3	..	..	..	..	..	3
Manna Dhoras	43	50	3	3	..	2	..	..	17	15	..	..	15	2	2	13
Reddi Dhoras	2	10	1	1	..	..	..	..	4	3	..	..	4	..	..	3
Savaras	1	..	..	..	..	..	..	..	..	1	..	..	..	1	..	..
Sugalis (Lambadis)	1,163	1,543	37	78	34	27	..	..	755	589	5	3	663	292	69	274
Yenadis	4,926	6,638	682	310	140	153	..	..	2,767	1,863	29	3	2,327	964	354	839
Yerukulas	1,296	1,668	42	100	39	52	..	..	876	683	19	1	642	303	151	366
Scheduled Tribes not specified	5	31	1	..	1	2	..	..	8	3	..	..	6	..	2	3

Name of Scheduled Tribe	Age 45+—*Concld.*				Age not stated											
	Divorced or Separated		Unspecified status		Total		Never Married		Married		Widowed		Divorced or separated		Unspecified status	
	Males	Females	Males	Females	Males	Females	Males	Females	Males	Females	Males	Females	Males	Females	Males	Females
(1)	(47)	(48)	(49)	(50)	(51)	(52)	(53)	(54)	(55)	(56)	(57)	(58)	(59)	(60)	(61)	(62)
CHITTOOR DISTRICT—*Concld.*																
All Scheduled Tribes	**139**	**90**	..	..	**2**	**1**	**1**	..	**1**	**1**	..	..	..	..	..	..
Chenchu	..	..	..	..	..	..	..	..	..	..	..	..	..	..	..	..
Gadabas	..	..	..	..	..	..	..	..	..	..	..	..	..	..	..	..
Koya	..	..	..	..	..	..	..	..	..	..	..	..	..	..	..	..
Kattunayakan	..	..	..	..	..	..	..	..	..	..	..	..	..	..	..	..
Konda Dhoras	..	..	..	..	..	..	..	..	..	..	..	..	..	..	..	..
Konda Kapus	..	..	..	..	..	..	..	..	..	..	..	..	..	..	..	..
Kulia	..	..	..	..	..	..	..	..	..	..	..	..	..	..	..	..
Malis	..	..	..	..	..	..	..	..	..	..	..	..	..	..	..	..
Manna Dhoras	..	..	..	..	..	..	..	..	..	..	..	..	..	..	..	..
Reddi Dhoras	..	..	..	..	..	..	..	..	..	..	..	..	..	..	..	..
Savaras	..	..	..	..	..	..	..	..	..	..	..	..	..	..	..	..
Sugalis (Lambadis)	18	20	..	..	..	..	..	..	..	..	..	..	..	..	..	..
Yenadis	57	57	..	..	2	1	1	..	1	1	..	..	..	..	..	..
Yerukulas	64	13	..	..	..	..	..	..	..	..	..	..	..	..	..	..
Scheduled Tribes not specified	..	..	..	..	..	..	..	..	..	..	..	..	..	..	..	..

TABLE SCT–III Part A (i)

EDUCATION IN URBAN AREAS ONLY *FOR SCHEDULED CASTES*

Name of Scheduled Caste	Total		Illiterate		Literate (without educational level)		Educational levels: Primary or Junior Basic		Matriculation or Higher Secondary		Technical diploma not equal to degree		Non-technical diploma not equal to degree		University degree or Post-graduate degree other than technical degree		Technical degree or diploma equal to degree or Post-graduate degree	
	Males	Females	Males	Females	Males	Females	Males	Females	Males	Females	Males	Females	Males	Females	Males	Females	Males	Females
(1)	(2)	(3)	(4)	(5)	(6)	(7)	(8)	(9)	(10)	(11)	(12)	(13)	(14)	(15)	(16)	(17)	(18)	(19)
CHITTOOR DISTRICT																		
All Scheduled Castes	7,985	7,369	5,507	6,832	1,043	261	1,256	263	170	13	..	..	..	..	8	..	1	..
Adi Andhra	1,212	1,096	792	1,016	160	34	231	45	25	1	..	..	..	..	4	..	..	..
Adi Dravida	1,244	1,188	674	1,034	255	74	274	74	39	6	..	..	..	..	1	..	1	..
Arundhatiya	6	2	2	1	2	1	1	..	1	..	..	..	..	..	..	..	..	..
Bariki	2	..	..	..	..	..	2	..	..	..	..	..	..	..	..	..	..	..
Dom, Dombara, Paidi or Pano	3	7	2	7	1	..	..	..	..	..	..	..	..	..	..	..	..	..
Ghasi, Haddi or Relli Chachandi	2	..	..	..	..	..	2	..	..	..	..	..	..	..	..	..	..	..
Jambuvulu	2	5	1	5	..	..	1	..	..	..	..	..	..	..	..	..	..	..
Madasi Kuruva or Madari Kuruva	15	..	13	..	1	..	..	..	1	..	..	..	..	..	..	..	..	..
Madiga	1,568	1,315	1,263	1,255	162	31	130	27	13	2	..	..	..	..	..	..	..	..
Madiga Dasu and Mashteen	2	224	1	224	..	..	1	..	..	..	..	..	..	..	..	..	..	..
Mala	3,585	2,805	2,551	2,600	393	101	550	101	88	3	..	..	..	..	3	..	..	..
Mala Dasu	297	681	181	648	55	19	58	13	3	1	..	..	..	..	..	..	..	..
Relli	25	32	17	28	3	1	5	3	..	..	..	..	..	..	..	..	..	..
Scheduled Castes not specified	22	14	10	14	11	..		..	..	..	..	..	..	..	..	..	..	..

TABLE SCT–III Part A (ii)

EDUCATION IN URBAN AREAS ONLY *FOR SCHEDULED TRIBES*

Name of Scheduled Tribes	Total		Illiterate		Literate (without educational level)		Educational levels: Primary or Junior Basic		Matriculation or Higher Secondary		Technical diploma not equal to degree		Non-technical diploma not equal to degree		University degree or Post-graduate degree other than technical degree		Technical degree or diploma equal to degree or Post-graduate degree	
	Males	Females	Males	Females	Males	Females	Males	Females	Males	Females	Males	Females	Males	Females	Males	Females	Males	Females
(1)	(2)	(3)	(4)	(5)	(6)	(7)	(8)	(9)	(10)	(11)	(12)	(13)	(14)	(15)	(16)	(17)	(18)	(19)
CHITTOOR DISTRICT																		
All Scheduled Tribes .	1,578	1,404	1,349	1,368	102	13	113	18	11	4	..	..	..	..	3	..	..	1
Chenchu .	27	26	25	26	1	..	..	..	1	..	..	..	..	..	..	..	..	..
Konda Kapus .	28	15	13	2	3	3	4	5	6	4	..	..	..	..	2	..	..	1
Manna Dhora .	17	8	10	8	2	..	5	..	..	..	..	..	..	..	..	..	..	..
Savaras .	3	3	1	1	..	..	1	2	1	..	..	..	..	..	..	..	..	..
Sugalis (La. s) .	38	23	31	23	..	..	7	..	..	..	..	..	..	..	..	..	..	..
Yenadis .	1,241	1,131	1,111	1,119	72	8	57	4	..	..	..	..	..	..	1	..	..	..
Yerukulas .	206	168	152	160	17	2	34	6	3	..	..	..	..	..	..	..	..	..
Scheduled Tribes not specified.	18	30	6	29	7	..	5	1	..	..	..	..	..	..	..	..	..	..

TABLE SCT-III Part B (i)

EDUCATION IN RURAL AREAS ONLY *FOR SCHEDULED CASTES*

Name of Scheduled Caste	Total		Illiterate		Literate (without educational level)		Educational levels: Primary or Junior Basic		Educational levels: Matriculation and above	
	Males	Females	Males	Females	Males	Females	Males	Females	Males	Females
(1)	(2)	(3)	(4)	(5)	(6)	(7)	(8)	(9)	(10)	(11)
CHITTOOR DISTRICT										
All Scheduled Castes	**164,768**	**160,012**	**146,871**	**157,707**	**12,423**	**1,608**	**5,229**	**687**	**245**	**10**
Adi Andhra	14,531	13,669	13,053	13,495	1,027	97	423	75	28	2
Adi Dravida	12,252	12,345	11,060	12,208	838	87	350	50	4	..
Arundhatiya	649	661	601	647	37	13	11	1	..	..
Bariki	10	9	10	9	..	..	..	..	..	..
Chandala	8	..	8	..	..	..	..	..	..	..
Dandasi	4	..	4	..	..	..	..	..	..	..
Dom, Dombara, Paidi or Pano	79	41	72	31	3	1	4	9	..	..
Gosangi	8	9	8	9	..	..	..	..	..	..
Jaggali	22	33	21	33	1	..	..	..	..	..
Madasi Kuruva or Madari Kuruva	21	18	21	18	..	..	..	..	..	..
Madiga	35,827	33,986	33,197	33,681	1,829	221	772	83	29	1
Madiga Dasu and Mashteen	91	80	89	80	2	..	..	..	..	..
Mala	99,063	97,011	86,864	95,378	8,444	1,166	3,575	460	180	7
Mala Dasu	853	741	659	725	151	10	39	6	4	:
Matangi	81	70	77	69	3	1	1	..	..	..
Mundala	1	7	1	7	..	..	..	..	..	..
Pambada or Pambanda	306	318	229	309	42	8	35	1	..	..
Panchama or Pariah	219	268	192	265	16	1	11	2	..	..
Samban	1	..	1	..	..	..	..	..	..	..
Thoti	673	710	641	707	25	3	7	..	..	..
Scheduled Castes not specified	69	36	63	36	5	..	1	..	..	..

TABLE SCT-III Part B (ii)

EDUCATION IN RURAL AREAS ONLY *FOR SCHEDULED TRIBES*

Name of Scheduled Tribe	Total		Illiterate		Literate (without educational level)		Educational levels: Primary or Junior Basic		Educational levels: Matriculation and above	
	Males	Females	Males	Females	Males	Females	Males	Females	Males	Females
(1)	(2)	(3)	(4)	(5)	(6)	(7)	(8)	(9)	(10)	(11)
CHITTOOR DISTRICT										
All Scheduled Tribes	**24,795**	**23,155**	**23,241**	**22,794**	**1,093**	**237**	**439**	**121**	**22**	**3**
Chenchu	355	339	343	330	8	7	3	2	1	..
Gadabas	..	1	..	1	..	..	..	..	..	..
Koya	68	49	61	45	5	4	2	..	..	..
Kattunayakan	3	10	3	10	..	..	..	..	..	..
Konda Dhoras	47	41	29	40	12	..	6	1	..	..
Konda Kapus	8	14	1	7	1	5	6	2	..	..
Kulia	4	2	2	2	1	..	1	..	..	..
Malis	3	11	2	11	..	..	..	..	1	..
Manna Dhora	138	102	125	102	1	..	12	..	..	..
Reddi Dhoras	12	16	12	16	..	..	..	..	..	..
Sugalis (Lambadis)	4,360	4,195	4,108	4,127	162	34	87	33	3	1
Yenadis	15,515	14,455	14,819	14,254	525	148	165	51	6	2
Yerukulas	4,230	3,905	3,695	3,834	371	39	154	32	10	..
Scheduled Tribes not Specified	52	15	41	15	7	..	3	..	1	..

TABLE SCT-V Part A

SAMPLE HOUSEHOLDS ENGAGED IN CULTIVATION CLASSIFIED BY INTEREST IN LAND AND SIZE OF LAND CULTIVATED IN RURAL AREAS ONLY

FOR MEMBERS OF SCHEDULED CASTES

(Households of members of Scheduled Castes in a 20% sample of all Households)

Interest in land cultivated	No. of cultivating Households	Households engaged in cultivation by size of land in acres: Less than 1	1.0-2.4	2.5-4.9	5.0-7.4	7.5-9.9	10.0-12.4	12.5-14.9	15.0-29.9	30.0-49.9	50+	Unspecified
(1)	(2)	(3)	(4)	(5)	(6)	(7)	(8)	(9)	(10)	(11)	(12)	(13)
CHITTOOR DISTRICT												
Total	**7,811**	**2,299**	**3,315**	**1,548**	**476**	**94**	**41**	**12**	**20**	..	**2**	**4**
Owned or held from Government	5,521	1,801	2,369	944	303	51	23	9	15	..	2	4
Held from private persons or institutions for payment in money, kind or share	675	300	304	61	9	1	..	..	..	..	..	..
Partly held from Government and partly from private persons for payment in money, kind or share	1,615	198	642	543	164	42	18	3	5	..	..	..

TABLE SCT-V Part B

SAMPLE HOUSEHOLDS ENGAGED IN CULTIVATION CLASSIFIED BY INTEREST IN LAND AND SIZE OF LAND CULTIVATED IN RURAL AREAS ONLY

FOR MEMBERS OF SCHEDULED TRIBES

(Households of members of Scheduled Tribes in a 20% sample of all Households)

Interest in land cultivated	No. of cultivating Households	Households engaged in cultivation by size of land in acres: Less than 1	1.0-2.4	2.5-4.9	5.0-7.4	7.5-9.9	10.0-12.4	12.5-14.9	15.0-29.9	30.0-49.9	50+	Unspecified
(1)	(2)	(3)	(4)	(5)	(6)	(7)	(8)	(9)	(10)	(11)	(12)	(13)
CHITTOOR DISTRICT												
Total	**848**	**115**	**318**	**233**	**111**	**29**	**23**	**3**	**14**	..	**1**	**1**
Owned or held from Government	655	102	260	160	85	14	17	1	14	..	1	1
Held from private persons or institutions for payment in money, kind or share	68	12	34	19	2	1	..	..	..	..	..	..
Partly held from Government and partly from private persons for payment in money, kind or share	125	1	24	54	24	14	6	2	..	..	..	..

TABLE SC-I

PERSONS NOT AT WORK CLASSIFIED BY SEX, TYPE OF ACTIVITY AND EDUCATIONAL LEVELS
FOR SCHEDULED CASTES

Educational levels	Total Non-Working Population			Fulltime Students		Persons seeking employment for the first time		Persons employed before but now out of employment and seeking work		Others	
	Persons	Males	Females	Males	Females	Males	Females	Males	Females	Males	Females
(1)	(2)	(3)	(4)	(5)	(6)	(7)	(8)	(9)	(10)	(11)	(12)
CHITTOOR DISTRICT											
TOTAL											
Total	132,426	58,199	74,227	9,394	2,281	129	5	35	3	48,641	71,938
Illiterate	122,988	50,792	72,196	2,992	920	4	..	7	..	47,789	71,276
Literate (without educational level)	5,728	4,387	1,341	3,843	989	4	..	3	..	537	352
Primary or Junior Basic	3,497	2,823	674	2,443	366	69	4	18	3	293	301
Matriculation or Higher Secondary	184	168	16	97	6	43	1	6	..	22	9
Above Matriculation or Higher Secondary	29	29	..	19	..	9	..	1	..	..	..
RURAL											
Total	124,773	54,718	70,055	8,434	1,997	97	5	19	..	46,168	68,053
Illiterate	117,039	48,550	68,489	2,992	899	2	..	5	..	45,551	67,590
Literate (without educational level)	5,012	3,903	1,109	3,465	837	2	..	1	..	435	272
Primary or Junior Basic	2,603	2,151	452	1,914	260	51	4	10	..	176	188
Matriculation or Higher Secondary	90	85	5	44	1	33	1	2	..	6	3
Above Matriculation or Higher Secondary	29	29	..	19	..	9	..	1	..	..	..
URBAN											
Total	7,653	3,481	4,172	960	284	32	..	16	3	2,473	3,885
Illiterate	5,949	2,242	3,707	..	21	2	..	2	..	2,238	3,686
Literate (without educational level)	716	484	232	378	152	2	..	2	..	102	80
Primary of Junior Basic	894	672	222	529	106	18	..	8	3	117	113
Matriculation or Higher Secondary	94	83	11	53	5	10	..	4	..	16	6
Above Matriculation or Higher Secondary	..	..	..	..	..	..	..	..	..	..	..
1 CHITTOOR TALUK (*Rural*)											
Total	15,865	7,136	8,729	1,349	361	26	..	7	..	5,754	8,368
Illiterate	14,510	6,079	8,431	391	143	1	..	4	..	5,683	8,288
Literate (without educational level)	885	658	227	608	182	..	..	1	..	49	45
Primary or Junior Basic	461	392	69	348	36	21	..	1	..	22	33
Matriculation or Higher Secondary	9	7	2	2	..	4	..	1	..	..	2
Above Matriculation or Higher Secondary	..	..	..	..	..	..	..	..	..	..	..
2 BANGARUPALEM INDEPENDENT SUB-TALUK (*Rural*)											
Total	10,435	4,782	5,653	1,017	210	13	..	..	..	3,752	5,443
Illiterate	9,620	4,102	5,518	417	128	..	..	..	..	3,685	5,390
Literate (without educational level)	508	412	96	360	64	..	..	..	..	52	32
Primary or Junior Basic	293	254	39	235	18	6	..	..	..	13	21
Matriculation or Higher Secondary	14	14	..	5	..	7	..	..	..	2	..
Above Matriculation or Higher Secondary	..	..	..	..	..	..	..	..	..	..	..

(1)	(2)	(3)	(4)	(5)	(6)	(7)	(8)	(9)	(10)	(11)	(12)
3 PALMANER TALUK (*Rural*)											
Total	**6,924**	**3,113**	**3,811**	**347**	**37**	**1**	..	..	..	**2,765**	**3,774**
Illiterate	6,653	2,870	3,783	128	16	..	..	..	..	2,742	3,767
Literate (without educational level)	133	121	12	102	9	..	..	..	..	19	3
Primary or Junior Basic	136	120	16	116	12	..	..	..	..	4	4
Matriculation or Higher Secondary	2	2	..	1	..	1	..	..	..	..	..
Above Matriculation or Higher Secondary	..	..	..	..	..	..	..	..	..	..	..
4 KUPPAM INDEPENDENT SUB-TALUK (*Rural*)											
Total	**4,360**	**1,801**	**2,559**	**168**	**17**	**1**	..	..	..	**1,632**	**2,542**
Illiterate	4,201	1,659	2,542	37	..	..	..	..	..	1,622	2,542
Literate (without educational level)	130	123	7	122	7	..	..	..	..	1	..
Primary or Junior Basic	29	19	10	9	10	1	..	..	..	9	..
Matriculation or Higher Secondary	..	..	..	..	..	..	..	..	..	..	..
Above Matriculation or Higher Secondary	..	..	..	..	..	..	..	..	..	..	..
5 PUNGANUR TALUK (*Rural*)											
Total	**10,144**	**4,288**	**5,856**	**585**	**67**	**2**	..	..	..	**3,701**	**5,789**
Illiterate	9,774	3,947	5,827	289	38	..	..	..	..	3,658	5,789
Literate (without educational level)	265	259	6	223	6	..	..	..	..	36	..
Primary or Junior Basic	101	78	23	71	23	..	..	..	..	7	..
Matriculation or Higher Secondary	4	4	..	2	..	2	..	..	..	..	..
Above Matriculation or Higher Secondary	..	..	..	..	..	..	..	..	..	..	..
6 MADANAPALLE TALUK (*Rural*)											
Total	**8,954**	**4,143**	**4,811**	**349**	**87**	**5**	..	..	..	**3,789**	**4,724**
Illiterate	8,711	3,927	4,784	159	64	..	..	..	..	3,768	4,720
Literate (without educational level)	148	142	6	122	4	1	..	..	..	19	2
Primary or Junior Basic	89	68	21	63	19	3	..	..	..	2	2
Matriculation or Higher Secondary	6	6	..	5	..	1	..	..	..	..	..
Above Matriculation or Higher Secondary	..	..	..	..	..	..	..	..	..	..	..
7 VAYALPAD TALUK (*Rural*)											
Total	**9,648**	**4,531**	**5,117**	**859**	**231**	**5**	..	..	..	**3,667**	**4,886**
Illiterate	8,766	3,815	4,951	205	101	..	..	..	..	3,610	4,850
Literate (without educational level)	237	155	82	132	52	..	..	..	..	23	30
Primary or Junior Basic	626	543	83	509	78	..	..	..	..	34	5
Matriculation or Higher Secondary	19	18	1	13	..	5	..	..	..	..	1
Above Matriculation or Higher Secondary	..	..	..	..	..	..	..	..	..	..	..
8 CHANDRAGIRI TALUK (*Rural*)											
Total	**10,042**	**4,064**	**5,978**	**667**	**209**	**17**	**1**	**3**	..	**3,377**	**5,768**
Illiterate	9,263	3,469	5,794	171	98	..	..	..	..	3,298	5,696
Literate (without educational level)	539	403	136	342	95	..	..	..	..	61	41
Primary or Junior Basic	201	154	47	127	15	8	1	2	..	17	31
Matriculation or Higher Secondary	25	24	1	13	1	9	..	1	..	1	..
Above Matriculation or Higher Secondary	14	14	..	14	..	..	..	..	..	..	..

TABLE SC-I--*Concld.*

PERSONS NOT AT WORK CLASSIFIED BY SEX, TYPE OF ACTIVITY AND EDUCATIONAL LEVELS
FOR SCHEDULED CASTES

Educational levels	Total Non-Working Population			Fulltime Students		Persons seeking employment for the first time		Persons employed before but now out of employment and seeking work		Others	
(1)	Persons (2)	Males (3)	Females (4)	Males (5)	Females (6)	Males (7)	Females (8)	Males (9)	Females (10)	Males (11)	Females (12)
				9 KALAHASTI TALUK (*Rural*)							
Total	14,264	6,040	8,224	1,169	238	2	2	3	..	4,866	7,984
Illiterate	13,551	5,461	8,090	650	141	..	..	..	..	4,811	7,949
Literate (without educational level)	624	510	114	463	90	..	..	..	..	47	24
Primary or Junior Basic	87	68	19	55	7	2	1	3	..	8	11
Matriculation or Higher Secondary	1	..	1	..	..	..	1	..	..	..	..
Above Matriculation or Higher Secondary	1	1	..	1	..	..	..	..	..	..	..
				10 SATYAVEDU TALUK (*Rural*)							
Total	14,259	6,258	8,001	774	194	13	2	2	..	5,469	7,805
Illiterate	13,663	5,817	7,846	385	102	..	..	..	..	5,432	7,744
Literate (without educational level)	378	264	114	236	70	..	..	..	..	28	44
Primary or Junior Basic	207	166	41	152	22	4	2	1	..	9	17
Matriculation or Higher Secondary	..	..	..	..	..	..	..	..	..	..	..
Above Matriculation or Higher Secondary	11	11	..	1	..	9	..	1	..	..	..
				11 PUTTUR TALUK (*Rural*)							
Total	19,878	8,562	11,316	1,150	346	12	..	4	..	7,396	10,970
Illiterate	18,327	7,404	10,923	160	68	1	..	1	..	7,242	10,855
Literate (without educational level)	1,165	856	309	755	258	1	..	..	..	100	51
Primary or Junior Basic	373	289	84	229	20	6	..	3	..	51	64
Matriculation or Higher Secondary	10	10	..	3	..	4	..	..	..	3	..
Above Matriculation or Higher Secondary	3	3	..	3	..	..	..	..	..	..	..

TABLE ST-I

MOTHER-TONGUE AND BILINGUALISM *FOR SCHEDULED TRIBES*

Name of Scheduled Tribe	Mother-Tongue	Total Speakers		Total Number of persons returned as speaking a language subsidiary to the Mother-Tongue		Subsidiary Language
		Males	Females	Males	Females	
(1)	(2)	(3)	(4)	(5)	(6)	(7)
			CHITTOOR DISTRICT			
			TOTAL			
CHENCHU	Tamil	93	103	54	42	Telugu (M. 54, F. 42)
	Telugu	289	262	10	9	English (M.1); Tamil (M.9, F.9)
GADABA	Telugu	..	1	..	..	
KATTUNAYAKAN	Tamil	2	9	2	2	Telugu (M.2., F.2)
	Telugu	1	1	..	..	
KONDA DHORAS	Telugu	47	41	..	..	
KONDA KAPUS	Telugu	36	29	14	10	English (M.10, F.2); Tamil (M.4, F.8)
KULIA	Tamil	4	1	2	1	Telugu (M.2,F.1)
	Telugu	..	1	..	1	Tamil (F.1)
KOYA	Telugu	68	49	..	..	
MALIS	Telugu	3	11	1	..	English (M.1)
MANNA DHORAS	Tamil	3	2	3	1	Telugu (M.3, F.1)
	Telugu	152	108	4	..	English (M.2); Tamil (M.2)
REDDY DHORAS	Telugu	12	16	..	..	
SAVARAS	Telugu	3	3	2	2	English (M.2, F.2)
SUGALIS (LAMBADIS)	Hindi	73	84	..	..	
	Lamani/ Lambadi	4,205	4,070	2,940	2,706	English (M.1, F.1) ; Tamil (M.6, F.24); Telugu (M.2,914, F.2,663); Urdu (M.19, F.18)
	Tamil	..	2	..	..	
	Telugu	119	61	4	2	Lambadi (M.4, F.2)
	Urdu	1	1	1	1	Telugu (M.1, F.1)
YENADIS	Tamil	2,665	2,689	1,539	1,368	English (M.1); Kannada (M.1); Telugu (M.1,537, F.1,368)
	Telugu	14,086	12,891	566	569	English (M.41, F.1); Hindi (M.12, F.1); Tamil (M.504, F.566); Urdu (M.7); Yenadi (M.1); Kannada (M.1, F.1)
	Yenadi	5	6	2	4	Telugu (M.2, F.4)
YERUKULAS	Tamil	322	307	170	157	Telugu (M.170, F.156); Kannada (F.1
	Telugu	3,710	3,435	165	152	English (M.24, F.3); Hindi (M.1); Kannad (M.2, F.4); Sanskrit (M.1, F.1); Lambadi (M.1, F.1); Tamil (M.114, F.102); Urdu (M.14, F.2); Yerukula (M.8, F.39)
	Yerukula	404	331	289	264	Tamil (M.7, F.4); Telugu (M.282, F.260)
SCHEDULED TRIBES NOT SPECIFIED	Telugu	70	45	2	..	Hindi (M.1); Tamil (M.1)
			RURAL			
CHENCHU	Tamil	91	100	54	40	Telugu (M.54, F.40)
	Telugu	264	239	9	9	Tamil (M.9, F.9)
GADABAS	Telugu	..	1	..	..	
KATTUNAYAKAN	Tamil	2	9	2	2	Telugu (M.2, F.2)
	Telugu	1	1	..	..	
KONDA DHORAS	Telugu	47	41	..	..	

TABLE ST-I—*Contd.*

MOTHER-TONGUE AND BILINGUALISM *FOR SCHEDULED TRIBES*

Name of Scheduled Tribe (1)	Mother-Tongue (2)	Total Speakers Males (3)	Total Speakers Females (4)	Total Number of persons returned as speaking a language subsidiary to the Mother-Tongue Males (5)	Total Number of persons returned as speaking a language subsidiary to the Mother-Tongue Females (6)	Subsidiary Language (7)
			CHITTOOR DISTRICT—*Contd.*			
KONDA KAPUS	Tamil	8	14	2	..	English (M.2)
KULIA	Telugu	4	1	2	1	English (M.2, F.1)
	Telugu	..	1	..	1	Tamil (F.1)
KOYA	Telugu	68	49	..	..	
MALIS	Telugu	3	11	1	..	English (M.1)
MANNA DHORAS	Tamil	3	2	3	1	Telugu (M.3, F.1)
	Telugu	135	100	3	..	English (M.1); Tamil (M.2)
REDDY DHORAS	Telugu	12	16	..	..	
SUGALIS (LAMBADIS)	Hindi	73	84	..	..	
	Lamani/ Lambadi	4,177	4,048	2,923	2,699	English (M.1, F.1); Tamil (M.6, F.24); Telugu (M.2,897, F.2,656); Urdu (M.19, F.18)
	Tamil	..	2	..	..	
	Telugu	109	60	4	2	Lambadi (M.4, F.2)
	Urdu	1	1	1	1	Telugu (M.1, F.1)
YENADIS	Tamil	2,510	2,560	1,506	1,340	English (M.1); Kannada (M.1); Telugu (M.1,504, F.1,340)
	Telugu	13,000	11,889	512	547	English (M.9); Hindi (M.12, F.1); Kannada (M.1, F.1); Tamil (M.485, F.545); Urdu (M.4); Yenadi (M.1)
	Yenadi	5	6	2	4	Telugu (M.2, F.4)
YERUKULAS	Tamil	322	307	170	157	Telugu (M.170, F.156); Kannada (F.1)
	Telugu	3,509	3,274	136	147	English (M.12, F.2); Hindi (M.1); Kannada (M.1, F.4); Sanskrit (M.1, F.1); Lambadi (M.1, F.1); Tamil (M.99, F.98); Urdu (M.13, F.2); Yerukula (M.8, F.39)
	Yerukula	399	324	285	260	Tamil (M.7; F.4); Telugu (M.278; F.256)
SCHEDULED TRIBES NOT SPECIFIED	Telugu	52	15	2	..	Hindi (M.1); Tamil (M.1)
			URBAN			
CHENCHU	Tamil	2	3	..	2	Telugu (F. 2)
	Telugu	25	23	1	..	English (M. 1)
KONDA KAPUS	Telugu	28	15	12	10	English (M. 8, F. 2) Tamil (M. 4, F. 8)
MANNA DHORAS	Telugu	17	8	1	..	English (M. 1)
SAVARAS	Telugu	3	3	2	2	English (M. 2, F. 2)
SUGALIS (LAMBADIS)	Lamani/ Lambadi	28	22	17	7	Telugu (M. 17, F. 7)
	Tamil	10	1	..	..	
YENADIS	Tamil	155	129	33	28	Telugu (M. 33, F. 28)
	Telugu	1,086	1,002	54	22	English (M. 32, F. 1), Tamil (M.19, F. 21) Urdu (M.3)
YERUKULAS	Telugu	201	161	29	5	English (M.12, F.1); Kannada (M.1); Tamil (M.15, F.4); Urdu (M.1)
	Yerukula	5	7	4	4	Telugu (M.4, F.4)
SCHEDULED TRIBES NOT SPECIFIED	Telugu	18	30	..	..	

TABLE ST-I-*Concld.*

MOTHER-TONGUE AND BILINGUALISM *FOR SCHEDULED TRIBES*

Name of Scheduled Tribe	Mother-Tongue	Total Speakers		Total Number of persons returned as speaking a language subsidiary to the Mother-Tongue		Subsidiary Language
		Males	Females	Males	Females	
(1)	(2)	(3)	(4)	(5)	(6)	(7)
		KALAHASTI TALUK (*Rural*)				
CHENCHU	Telugu	81	42	..	..	
REDDI DHORAS	Telugu	12	16	..	..	
YENADIS	Tamil	*168*	*163*	*122*	*108*	Telugu (M.122, F.108)
	Telugu	4,742	4,274	48	169	Kannada (M.1, F.1); Tamil (M.47, F.168)
YERUKULAS	Tamil	3	5	2	..	Telugu (M. 2)
	Telugu	444	404	8	49	Sanskrit (M.1, F.1); Tamil (M.2, F.9); Yerukulas (M.5, F.39)
	Yerukula	181	133	118	117	Telugu (M.118, F.117)
		SATYAVEDU TALUK (*Rural*)				
CHENCHU	Telugu	65	58	1	2	Tamil (M.1, F.2)
GADABAS	Telugu	..	1	..	..	
KATTUNAYAKAN	Tamil	2	9	2	2	Telugu (M.2, F.2)
MANNA DHORAS	Telugu	11	6	1	..	Tamil (M.1)
YENADIS	Tamil	762	745	399	449	Telugu (M.399, F.449)
YERUKULAS	Telugu	2,758	2,437	97	70	English (M.2); Hindi (M.7); Tamil (M.88 F.70)
	Tamil	74	71	21	21	Telugu (M.21, F.21)
	Telugu	46	47	7	7	Tamil (M.7, F.7)
	Yerukula	41	33	32	17	Tamil (M.7, F.4); Telugu (M.25, F.13)

TABLE ST-II

PERSONS NOT AT WORK CLASSIFIED BY SEX AND TYPE OF ACTIVITY *FOR SCHEDULED TRIBES*

Name of Scheduled tribe	Total Rural Urban	Total Non-Working Population			Fulltime Students		Persons seeking employment for the first time		Persons employed before but now out of employment and seeking work		Others	
		Persons	Males	Females	Males	Females	Males	Females	Males	Females	Males	Females
(1)	(2)	(3)	(4)	(5)	(6)	(7)	(8)	(9)	(10)	(11)	(12)	(13)
					CHITTOOR DISTRICT							
All Scheduled Tribes	T	20,646	9,099	11,547	824	425	6	..	2	..	8,267	11,122
	R	19,180	8,467	10,713	715	410	3	..	1	..	7,748	10,303
	U	1,466	632	834	109	15	3	..	1	..	519	819
Chenchu	T	265	112	153	8	5	..	..	..	..	104	148
	R	242	101	141	6	5	..	..	..	..	95	136
	U	23	11	12	2	..	..	..	..	..	9	12
Koya	T	44	27	17	6	2	..	..	..	..	21	15
	R	44	27	17	6	2	..	..	..	..	21	15
	U	..	..	..	..	..	..	..	..	..	..	..
Kattunayakan	T	12	3	9	..	..	..	..	..	..	3	9
	R	12	3	9	..	..	..	..	..	..	3	9
	U	..	..	..	..	..	..	..	..	..	..	..
Konda Dhoras	T	36	17	19	9	1	..	..	..	..	8	18
	R	36	17	19	9	1	..	..	..	..	8	18
	U	..	..	..	..	..	..	..	..	..	..	..
Konda Kapus	T	49	23	26	8	10	2	..	..	..	13	16
	R	18	4	14	3	5	..	..	..	..	1	9
	U	31	19	12	5	5	2	..	..	..	12	7
Kulia	T	1	..	1	..	..	..	..	..	..	..	1
	R	1	..	1	..	..	..	..	..	..	..	1
	U	..	..	..	..	..	..	..	..	..	..	..
Malis	T	14	3	11	1	..	..	..	..	..	2	11
	R	14	3	11	1	..	..	..	..	..	2	11
	U	..	..	..	..	..	..	..	..	..	..	..
Manna Dhora	T	140	64	76	13	..	..	..	..	..	51	76
	R	132	59	73	11	..	..	..	..	..	48	73
	U	8	5	3	2	..	..	..	..	..	3	3
Savaras	T	5	2	3	1	1	..	..	..	..	1	2
	R	..	..	..	..	..	..	..	..	..	..	..
	U	5	2	3	1	1	..	..	..	..	1	2
Sugalis (Lambadis)	T	3,546	1,566	1,980	123	87	..	..	..	..	1,443	1,893
	R	3,510	1,543	1,967	117	87	..	..	..	..	1,426	1,880
	U	36	23	13	6	..	..	..	..	..	17	13
Yenadis	T	13,117	5,797	7,320	413	212	2	..	1	..	5,381	7,108
	R	11,942	5,312	6,630	350	206	1	..	..	..	4,961	6,424
	U	1,175	485	690	63	6	1	..	1	..	420	684
Yerukulas	T	3,341	1,431	1,910	219	107	1	..	1	..	1,210	1,803
	R	3,187	1,362	1,825	194	104	1	..	1	..	1,166	1,721
	U	154	69	85	25	3	..	..	..	..	44	82
Scheduled Tribes not specified	T	76	54	22	23	..	1	..	..	..	30	22
	R	42	36	6	18	..	1	..	..	..	17	6
	U	34	18	16	5	..	..	..	..	..	13	16

(1)	(2)	(3)	(4)	(5)	(6)	(7)	(8)	(9)	(10)	(11)	(12)	(13)
					KALAHASTI TALUK (*Rural*)							
All Scheduled Tribes .	R	4,212	1,861	2,351	136	184	..	..	..	..	1,725	2,167
Chenchu . .	R	13	7	6	..	..	..	..	..	..	7	6
Kattunayakan .	R	..	..	..	..	..	..	..	..	..	..	..
Konda Dhoras .	R	..	..	..	..	..	..	..	..	..	..	..
Konda Kapus .	R	..	..	..	..	..	..	..	..	..	..	..
Kulia . .	R	..	..	..	..	..	..	..	..	..	..	..
Malis . .	R	..	..	..	..	..	..	..	..	..	..	..
Manna Dhoras .	R	..	..	..	..	..	..	..	..	..	..	..
Rajah Koyas .	R	..	..	..	..	..	..	..	..	..	..	..
Sugalis (Lambadis) .	R	..	..	..	..	..	..	..	..	..	..	..
Yenadis . .	R	3,766	1,668	2,098	103	135	..	..	..	..	1,565	1,963
Yerukulas . .	R	433	186	247	33	49	..	..	..	..	153	198
Scheduled Tribes not specified . .	R	..	..	..	..	..	..	..	..	..	..	..
					SATYAVEDU TALUK (*Rural*)							
All Scheduled Tribes .	R	2,855	1,352	1,503	82	20	1	..	..	..	1,269	1,483
Chenchu . .	R	51	27	24	2	..	..	..	..	..	25	24
Kattunayakan .	R	11	2	9	..	..	..	..	..	..	2	9
Konda Dhoras .	R	..	..	..	..	..	..	..	..	..	..	..
Konda Kapu . .	R	..	..	..	..	..	..	..	..	..	..	..
Kulia . .	R	..	..	..	..	..	..	..	..	..	..	..
Malis . .	R	..	..	..	..	..	..	..	..	..	..	..
Manna Dhoras .	R	12	6	6	1	..	..	..	..	..	5	6
Rajah Koyas .	R	..	..	..	..	..	..	..	..	..	..	..
Sugalis (Lambadis) .	R	..	..	..	..	..	..	..	..	..	..	..
Yenadis	R	2,651	1,259	1,392	76	20	1	..	..	..	1,182	1,372
Yerukulas .	R	130	58	72	3	..	..	..	..	..	55	72
Scheduled Tribes not specified .	R	..	..	..	..	..	..	..	..	..	..	..

PART IV

VILLAGE AND TOWN DIRECTORY

EXPLANATORY NOTE

VILLAGE AND TOWN DIRECTORY

This Directory renders an account of each village, as also each Ward and each Enumerator's Block of a town. It gives the Location Code Number and name of each village/town, area of the village/town, and where inhabited, the number of Occupied Residential Houses, Census Households, total population, population of Scheduled Castes and Scheduled Tribes, literate population and Workers classified into the following nine Industrial Categories of workers and the Non-Workers :—

I Cultivator
II Agricultural Labourer
III Mining, Quarrying, Livestock, Forestry, Fishing, Hunting and Plantations, Orchards and Allied activities
IV Household Industry
V Manufacturing other than Household Industry
VI Construction
VII Trade and Commerce
VIII Transport, Storage and Communications
IX Other Services; and
X Non-Workers

The data are presented talukwise, first for the rural portion in the Village Directory and next for the urban portion in the Town Directory. In the Village Directory the villages have been arranged in the ascending order of the Location Code Numbers assigned to the villages within the taluk and in the Town Directory in the ascending order of Location Code Numbers assigned to the towns in the taluk and also by each Ward and Enumerator's Block in the ascending order. The taluk map given at the beginning of the Village Directory of each taluk showing the Location Code Numbers of each village and town and other particulars will help the easy location of the villages.

In the Village Directory, villages uninhabited and villages that have been completely merged in towns have been indicated accordingly. In respect of villages which are partly included within the town limits and partly fall outside the town limits, the particulars for that portion included in the town limits *i.e.*, urban portion are clubbed with the particulars of the town and given in the Town Directory and for that portion outside the limits *i.e.*, rural portion the data are given in the Village Directory along with other villages. The term "Rural" is indicated immediately after the name of such villages to make the position clear. In the presentation of data for the towns, the particulars have been exhibited in ascending order of Municipal Wards or Blocks and also by Enumerators' Blocks and not according to the villages constituting the town. In order that each Enumerator's Block may be located, the jurisdiction of each Block *i.e.*, the houses covered by each Enumerator's Block in towns are indicated at the beginning of the Town Directory.

Under column 8 the area is given for the villages and towns in square miles based on the information furnished by the State Central Survey Office, the Tahsildars and by the Municipal authorities concerned. In respect of certain villages where the area particulars are not available, the abbreviation "N. A." is printed in Column 8. As the area of a taluk comprises not only the area of the villages, but also the area of Reserved Forests etc., within the taluk, the areas of all the villages put together may not be equal to the area of the taluk.

Under columns 9 to 41 the total population, Scheduled Castes and Scheduled Tribes population, Literate Population, total number of Workers under each of the nine categories and Non-Workers is given by sex for each village/town.

The Taluk map found at the beginning of the Village Directory of each taluk shows the boundaries of each village and town, the important roads and railway lines, the rivers, if any, running in the taluk. In this map, the Location Code Number of each village is shown and the names of the towns and villages having more than 5,000 Population, important tourist centres and places of great religious importance etc., if any, are given. Urban areas have been shown by shading the area covered. Uninhabited villages and inhabited villages by different sizes of population *i.e.*, below 2,000, 2,000-4,999, 5,000 and above are differentiated by distinct designs. An alphabetical list of villages with the Census Location Code Numbers indicated against them is given after the Taluk map and before the Village Directory. This list enables one to find out the Location Code

Number of any village and thereafter to get the required particulars of the village from the Village Directory.

The information relating to Educational facilities, Medical and Public Health facilities, Drinking Water facilities, Communication and Transport facilities and Electrification is also given villagewise in this section, for the first time besides the population data. These facilities are shown by symbols as explained below immediately after the names of the villages under columns 3 to 7 :—

(i) Educational facilities are shown by the following symbols under column 3 :—

P : Primary School

M : Middle School

H : High School

C : Higher Institutions including Colleges

T : Technical Institutions

(ii) Medical and Public Health facilities are shown by the following symbols under Column 4 :—

D : Dispensaries

Rhc : Rural Health Centres (Primary Health Centres)

Hos : Hospitals

Mcw : Maternity Child Welfare Centres

(iii) Drinking Water facilities are shown by the following symbols under column 5 :—

S : Safe or Protected Water Supply including Tube Wells etc.,

W : Well

Tk : Tank

Riv : River

(iv) Communication and Transport facilities are shown by the following symbols under column 6 :—

Po : Post Office

To : Telegragh Office and Public Call Office

Rh : Rest House or Choultry

R : Road

Rly : Railway

(v) Electrification facilities are shown by the following symbols under Column 7 :—

E : Electricity

E(I) : Electricity in Industrial use

E(A) : Electricity in Agricultural use

E(D) : Electricity in Domestic use

Where figures like 5P, 2H etc., occur they denote that the village or town has 5 Primary Schools, 2 High Schools, etc.

Besides presenting the information relating to the above facilities in the Village/Town Directory, certain other important particulars *viz.*, sources of irrigation, crops raised, value of land, Co-operative Societies, Police Stations, Veterinary Hospitals, Reading Rooms, Places of Public Entertainments (Cinemas), Industrial Establishments and Rural Handicrafts are also given talukwise in separate Sub-Tables immediately after the Town Directory.

The Sub-Tables are numbered as follows :—

Sub-Table	1	Sources of irrigation, crops raised and value of land
Sub-Table	2	Co-operative Societies
Sub-Table	3	Police Stations
Sub-Table	4	Veterinary Hospitals
Sub-Table	5	Reading Rooms
Sub-Table	6	Public Entertainments (Cinemas)
Sub-Table	7	Industrial Establishments
Sub-Tables	8, 9 & 10	Rural Handicrafts

In the Sub-Table relating to the sources of irrigation, crops raised and value of land, the particulars relating to the 'high' and 'low' prices of dry and wet land separately, the various important crops raised and the sources of irrigation are given villagewise. Only the Location Code Numbers have been given in the Sub-Table without giving the names of the villages. Villages having land of same value are grouped together. The following abbreviations are used in this Sub-Table :—

Cereal Crops

J : Jonna or Cholam or Jawar

K : Korra

M : Maize

P : Paddy

R : Ragi

Cereal Crops–Contd.

S : Sajja or Cumbu or Bajra

Sa : Samai

Pulses

Bg : Bengalgram

Gg : Greengram

Hg : Horsegram

Rg : Redgram

Other Crops		*Irrigation Sources*	
Bl	Betelvines	C	Canal
Ch	Chillies	Riv	River or Stream
G	Groundnut	Sc	Spring Channel
Gi	Gingelly	Tk	Tank or Kunta
O	Onions	W	Well
Su	Sugarcane		

In the Sub-Table relating to Co-operative Societies, the various types of Co-operative Societies functioning in each village have been presented taluk wise. The data for the district are given in the beginning followed by the particulars relating to taluks. The abbreviations used for the different types of Co-operative Societies are given below. If a village is served by a Co-operative Society of another village it has been indicated accordingly.

Co-operative Societies

CFCS	Collective Farming Co-operative Society
CS	Co-operative Society
FICS	Fishermen's Co-operative Society
HBCS	House Building Co-operative Society
LCCS	Land Colonisation Co-operative Society
LSCS	Large Sized Co-operative Society
MCS	Marketing Co-operative Society
MSCS	Milk Supply Co-operative Society
PJCS	Palm Jaggery Co-operative Society
SPCS	Sale of other produce Co-operative Society
SSCS	Small Sized Credit Society
T & LWCS	Tanning and Leather Workers Co-operative Society
WCS	Weavers' Co-operative Society

In the other Sub-Tables relating to Police Stations, Veterinary Hospitals, Reading Rooms and places of Public Entertainments (Cinemas) also, the data are presented in the same form as explained above *i.e.*, first for the district and then for each taluk. Only the names of places where such facilities are existing are given.

In the Sub-Table relating to Industrial Establishments, the number of units under various industries existing in villages and towns are given. These particulars were mainly those collected through a schedule of industries and crafts issued to the village school teachers in connection with the Rural Crafts Survey. In this schedule the data were to be given by the numbers of families; and as such, the families which had members engaged in any of the industries had been taken as units for that industry. In respect of some villages where the schedules had not been answered, the information was compiled from the Houselists. Certain data were taken from other sources as well such as the Village Directory furnished by the Tahsildars, and the Survey of Industries conducted in the cities. It is, however, quite possible that there may be some villages for which the information could not be presented. Such omissions are however, likely to be very few. The particulars are given separately for the Rural and Urban areas. Under the name of the district, the industries are arranged in the ascending order of Minor Groups of the Indian Standard Industrial classification showing the total number of establishments within brackets next to each Minor Group Code Number, for Total, Rural and Urban areas separately. Then, the figures for the various taluks are presentad showing first the total numbers on the pattern adopted for the district totals, followed by the particulars for the villages and towns in that taluk in the order of the Village Directory. Against each village/town are shown the Minor Group Code Numbers of the Industries or Crafts found in that village/town with the number of units engaged in the Minor Group in brackets against each of the groups.

In the three Sub-Tables relating to Handicrafts information is given about the various Crafts practised, the number of persons engaged, the distribution of Artisan Communities, the number of families engaged in the Handicrafts and the names of very skilled craftsmen of each community. These particulars were mainly collected through a schedule of Industries and Crafts issued to the village school teachers in rural areas and to the Municipal Authorities in the Municipal areas. In respect of cities the information was collected through the Staff of the Census Tabulation Offices, specially appointed for the purpose. In respect of some villages where the schedules have not been answered the information was taken from the Houselists prepared at the time of house-numbering in 1960. A detailed report on the Handicrafts Survey is given in "Census of India, 1961-Volume II-Andhra Pradesh-Part VII-A" and may be referred to.

In the Sub-Table relating to Fairs and Festivals given at the end of this section. the important fairs and festivals that take place in the village, the month in which they take place, etc.

are given for each village having such importance. A detailed report on the Fairs and Festivals is given in "Census of India 1961—Volume II – Andhra Pradesh—Part VII–B" and may be referred to.

All the information given in the various Sub-Tables in this section is based on the information furnished by the Heads of Departments, the District Officers, the Thasildars and the Municipal Authorities concerned.

CHITTOOR TALUK

ANDHRA PRADESH
CHITTOOR DISTRICT
CHITTOOR TALUK

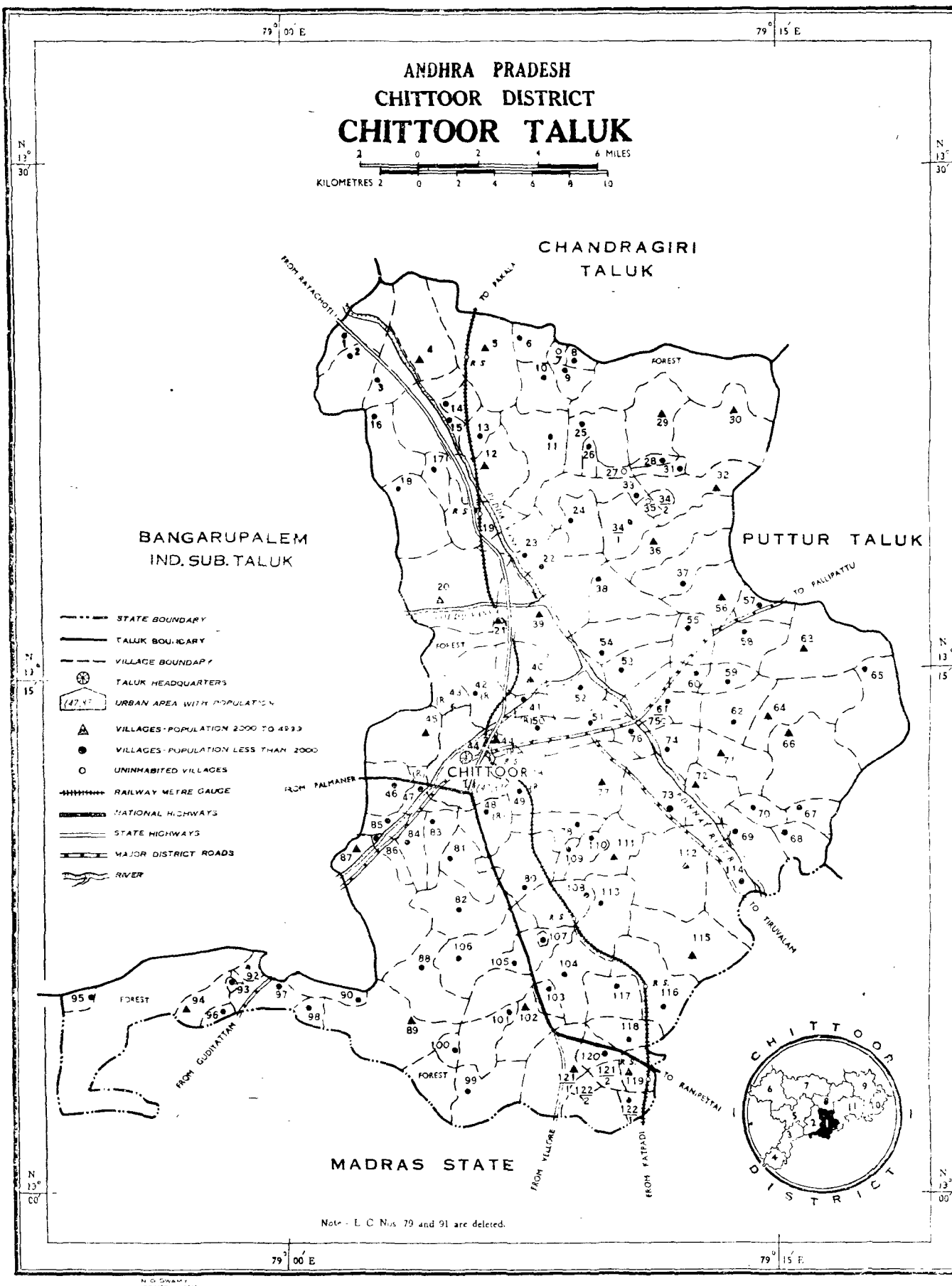

Note - E. C. Nos. 79 and 91 are deleted.

N. G. SWAMY
DRAUGHTSMAN

Prepared at the Office of the Superintendent of Census Operations, Andhra Pradesh, Hyderabad

ALPHABETICAL LIST OF VILLAGES

CHITTOOR TALUK

1961 Location Code No.	Name of Village
59	Agaramangalam
13	Akananambattu
70	Ambodharapalle
26	Ammagaripalle
112	Ananthapuram
81	Anupalle
16	Baitapalle
78	Bandapalle
100	Bandapalle
104	Basavapalle
72	Bhakara Narasingarayanipeta
94	Bodaguttapalle
121	Bommasamudram
28	Charvaganipalle
113	Cheelapalle
31	Chennasamudra Agraharam
24	Chinnamareddi Khandriga
110	Chintalagunta
25	Chintapenta
6	Chitipiralla
99	Chittapara
44	Chittoor
120	Dakshina Brahmanapalle
77	Diguvamasapalle
41	Doddipalle
69	Ellapalle
49	Gandlapalle
61	Gangadhara Nellore
9	Goduguchinta
60	Goljapalle
48	Greamspet
102	Gudipala
32	Guntipalle
47	Iruvaram
83	Jangalapalle
39	Kalavagunta
23	Kaligiri
53	Kalijavedu
30	Kamachennayyapalle
96	Kammapalle
95	Kanathala Cheruvu
50	Kattamanchi
85	Konapalle
35	Kondama Agraharam
57	Kondepalle
55	Kotagaram
98	Kotalam
5	Kothakota
105	Kothapalle
68	Kothavenkatapuram
52	Kotrakona
46	Kukkalapalle
84	Madhavaram
71	Mahadevamangalam
122	Mandikrishnapuram
43	Mangasamudram
82	Mapakshi
118	Marakalakuppam
93	Modipalle
108	Mogaralapalle
33	Mopireddipalle
74	Mukkalatturu
40	Murukambattu
21	Muthireval
75	Muthukuru
107	Muthukurupalle
75	Nallarallapalle
54	Nandanur
119	Nangamangalam
22	Nanjarapalle
114	Naragallu
80	Narigapalle
56	Nellepalle
19	Oddepalle
90	Otivaripalle
65	Pachigunta
18	Palakuru
101	Papasamudra n
117	Pasumanda
67	Pathapalyam
97	Patrapalle
1	Paturu
51	Peddakalva
88	Peddasettipalle
29	Penumuru
86	Periyambadi
109	Perumalla Khandriga
17	Peta Agraharam
11	Polavaram
4	Potukanuma
36	Pulikallu
12	Puthalapattu
106	Ramapuram
115	Ramapuram
34	Samireddipalle
38	Satambakkam
7	Siddalinganapalle
92	Siddareddipalle
111	Thalambedu
3	Thalupulapalle
27	Thatireddipalle
45	Thenebanda
15	Thenepalle
42	Thimmasamudram
116	Thimmepalle
8	Thippanapalle
89	Thumminda
66	Thungundram
64	Varathuru
103	Vasanthapuram
20	Vavilithota
76	Velukuru
10	Venuthanapalle
14	Vepanapalle
62	Vepanjeri
37	Vezzupalle
63	Vinjam
58	Viragapelluru
87	Yadamari
2	Yerracheruvupalle

VILLAGE DIRECTORY

CHITTOOR DISTRICT — CHITTOOR TALUK

Location Code No.	Name of Village	Facilities: Educational	Medical	Drinking water	Communications	Electricity	Area in Sq. miles	Occupied Residential Houses: No. of Houses	No. of Households	Total number of persons enumerated (including inmates of Institutions and Houseless Persons): P	M	F	Scheduled Castes: M	F	Scheduled Tribes: M	F	Literate & Educated Persons: M	F
(1)	(2)	(3)	(4)	(5)	(6)	(7)	(8)	(9)	(10)	(11)	(12)	(13)	(14)	(15)	(16)	(17)	(18)	(19)
CHITTOOR DISTRICT	**Total**						**5,844.0**	**373,493**	**381,890**	**1,914,639**	**978,453**	**936,186**	**172,753**	**167,381**	**26,373**	**24,559**	**308,968**	**91,912**
	Rural						**5,786.0**	**332,216**	**336,773**	**1,695,038**	**865,110**	**829,928**	**164,768**	**160,012**	**24,795**	**23,155**	**242,772**	**58,781**
	Urban						**58.0**	**41,277**	**45,117**	**219,601**	**113,343**	**106,258**	**7,985**	**7,369**	**1,578**	**1,404**	**66,196**	**33,131**
CHITTOOR TALUK	**Total**						**390.4**	**40,261**	**43,857**	**229,366**	**116,476**	**112,890**	**22,073**	**22,123**	**862**	**860**	**45,843**	**16,111**
	Rural						**386.8**	**32,932**	**34,207**	**181,490**	**92,044**	**89,446**	**20,386**	**20,484**	**819**	**830**	**30,771**	**7,559**
	Urban						**3.6**	**7,329**	**9,650**	**47,876**	**24,432**	**23,444**	**1,687**	**1,639**	**43**	**30**	**15,072**	**8,552**
1	Paturu	P	..	W	Po,R	..	3.22	227	229	1,198	587	611	115	124	..	..	*198*	39
2	Yerracheruvupalle	P	..	W	R	..	3.36	296	298	1,541	774	767	240	226	8	3	168	44
3	Thalupulapalle	P	..	W	Po,R	..	2.41	208	208	1,055	532	523	77	86	14	17	154	38
4	Potukanuma	P	..	W	Po	..	5.29	450	500	2,601	1,325	1,276	277	261	23	27	384	76
5	Kothakota	P,M	..	W	Po,R,Rly	E(D&I)	6.53	612	612	3,130	1,607	1,523	320	285	10	13	545	130
6	Chitipiralla	P	..	W	Po,R	..	1.60	201	206	1,005	509	496	134	124	..	..	180	34
7	Siddalinganapalle							*Uninhabited*										
8	Thippanapalle	P	..	W	R	..	0.16	68	68	311	154	157	53	57	..	..	34	7
9	Goduguchinta	P	..	W	R	..	N.A.	257	257	1,326	676	650	275	262	..	..	220	43
10	Venuthanapalle	P	..	W	Po,R	..	3.64	195	195	950	492	458	162	163	..	..	162	24
11	Polavaram	P	..	W	Po	..	2.94	405	05	1,991	1,019	972	114	114	19	17	370	79
12	Puthalapattu	P,H	..	W	Po,R	E(D&I)	4.01	558	575	3,040	1,582	1,458	477	413	..	1	676	197
13	Akananambattu	P	..	W	R	E(D&I)	1.59	135	135	639	310	329	108	123	..	..	128	36
14	Vepanapalle	P	..	W	Po,R	..	1.35	64	64	377	201	176	..	..	..	..	53	6
15	Thenepalle	P	..	W	Po,R	..	4.96	360	360	1,971	1,014	957	226	238	34	27	371	79
16	Baitapalle	P	..	W	Po	..	3.39	249	249	1,309	676	633	221	202	..	..	276	59
17	Peta Agraharam	P	..	W	R	..	1.26	114	114	573	291	282	50	63	..	..	*105*	*14*
18	Palakuru	P	..	W	Po,R	..	3.02	354	354	1,770	903	867	209	200	3	3	34	72
19	Oddepalle	P	..	W	R	..	2.46	159	180	1,010	518	492	111	110	..	..	203	59
20	Vavilithota	P	..	W	Po	E	6.50	655	655	3,209	1,585	1,624	277	374	26	24	424	95
21	Muthireval	2P	..	W	Po	..	2.61	454	482	2,493	1,250	1,243	114	116	..	..	453	84
22	Nanjarapalle	P	..	W	..	..	1.84	85	85	473	224	249	25	43	..	..	77	11
23	Kaligiri	2P	..	W	Po	..	3.22	301	301	1,635	863	772	103	106	..	..	240	36
24	Chinnamareddi Khandriga	2P	..	W	Po	..	2.77	219	219	1,246	647	599	138	123	17	9	110	11
25	Chintapenta	P	..	W	..	..	3.74	337	337	1,745	873	872	153	196	9	5	246	48
26	Ammagaripalle	..	..	W	..	..	0.12	66	66	362	175	187	63	75	22	19	58	31
27	Thatireddipalle						0.18	*Uninhabited*										
28	Charvaganipalle	2P	..	W	..	..	0.35	69	69	438	247	191	53	37	..	..	65	8
29	Penumuru	P,H	..	W	Po,To,R	..	15.99	651	660	3,746	1,928	1,818	283	263	13	17	700	239
30	Kamachennayyapalle	P	..	W	Po,R	..	N.A.	665	655	3,864	1,955	1,909	655	621	5	10	330	41

(2)	(3)	(4)	(5)	(6)	(7)	(8)	(9)	(10)	(11)	(12)	(13)	(14)	(15)	(16)	(17)	(18)	(19)
31 Chennasamudra Agraharam .	..	..	W	..	..	0.22	57	57	258	124	134	..	..	..	..	40	1
32 Guntipalle . .	2P	..	W	..	..	N.A.	436	436	2,188	1,110	1,078	235	226	7	4	377	60
33 Mopireddipalle . .	P	..	W	..	..	0.35	61	61	371	188	183	23	32	..	..	52	2
34 Samireddipalle . .	2P	..	W	Po	..	N.A.	379	379	1,989	982	1,007	232	232	18	13	440	134
35 Kondama Agraharam . .						0.19	*Uninhabited*										
36 Pulikallu .	P	..	W	Po	..	10.78	487	495	2,546	1,292	1,254	329	309	..	..	475	118
37 Vezzupalle . .	P	..	W	..	..	N.A.	262	291	1,456	743	713	192	192	..	..	236	47
38 Satambakkam . .	P	..	W	..	..	N.A.	273	274	1,380	689	691	132	127	2	4	137	13
39 *Kalavagunta* . .	P	..	W	*Po*	..	*9.97*	*601*	*602*	3,097	*1,505*	*1,592*	277	273	4	9	432	121
40 Murukambattu . .	P	..	W	Po	..	2.56	514	597	3,033	1,542	1,491	119	104	9	5	783	276
41 Doddipalle . .	P	..	W	Po,R	..	0.84	204	213	1,188	592	596	7	2	..	..	287	44
42 Thimmasamudram (*Rural*) .	4P	..	W	Po,R	..	2.85	308	315	1,746	882	864	226	239	103	114	345	107
43 Mangasamudram (*Rural*) .	P	..	W	R	..	1.41	165	175	847	435	412	57	64	..	..	200	50
44 Chittoor (*Rural*) . .						2.18	373	409	2,006	1,026	980	434	430	..	..	497	218
45 Thenebanda . .	5P	..	W	Po,R	..	4.64	633	654	3,249	1,646	1,603	430	448	25	23	599	142
46 Kukkalapalle . .	P	..	W	Po,R	..	2.69	332	371	1,832	914	918	105	112	..	..	290	70
47 Iruvaram (*Rural*) . .	P	..	W	Po,R	..	2.09	161	174	825	421	404	84	104	..	..	209	72
48 Greamspet (*Rural*) . .	P,M	..	W	Po,R	..	1.95	73	99	544	315	229	13	8	..	..	153	13
49 Gandlapalle (*Rural*) . .	2P	..	W	Po,R	E(D)	1.76	183	190	1,059	566	493	244	216	7	7	217	75
50 Kattamanchi (*Rural*) . .	P	..	W	Po,R	..	2.03	249	263	1,329	683	646	260	271	27	28	229	49
51 Peddakalva . .	2P	..	W	Po,R	..	1.89	288	300	1,579	812	767	147	139	..	..	354	100
52 Kotrakona . .	P	..	W	Po	..	3.72	318	318	1,687	845	842	186	194	..	..	268	80
53 Kalijavedu . .	P	..	W	..	..	N.A.	277	277	1,434	733	701	177	188	8	10	323	87
54 Nandanur . .	P	..	W	Po	..	9.68	350	351	1,851	938	913	150	136	..	..	310	73
55 Kotagaram . .	P	..	W	R	..	N.A.	230	230	1,204	605	599	220	222	8	6	216	55
56 Nellepalle . .	2P	..	W	Po,R	..	12.31	399	404	2,151	1,099	1,052	239	239	..	..	332	59
57 Kondepalle . .	P	..	W	R	..	N.A.	124	126	733	358	375	80	101	..	..	87	14
58 Viraganelluru . .	P	..	W	R	..	N.A.	197	201	1,017	526	491	201	209	3	3	167	33
59 Agaramangalam . .	P	..	W	R	..	N.A.	211	211	1,060	508	552	140	130	1	..	114	20
60 Gollapalle . .	..	..	W	Po,R	..	4.50	53	53	294	141	153	28	33	14	17	46	19
61 Gangadhara Nellore . .	3P	..	W	Po,R	..	4.33	348	355	1,934	986	948	311	324	5	4	339	71
62 Vepanjeri . .	2P	..	W	Po,R	..	3.30	306	318	1,670	826	844	143	165	5	7	129	15
63 Vinjam . .	5P	..	W	Po,R	..	6.32	773	776	4,159	2,156	2,003	426	437	12	11	586	53
64 Varathuru . .	3P	..	W	Po,R	..	4.43	482	507	2,574	1,326	1,248	326	325	28	31	302	32
65 Pachigunta . .	2P	..	W	Po,R	..	2.29	160	171	863	420	443	231	*168*	8	*16*	*52*	13
66 Thungundram . .	6P,M	..	W	Po,R	..	1.11	752	752	3,795	1,916	1,879	388	396	28	23	593	182
67 Pathapalyam . .	P	..	W	..	..	1.25	120	120	693	353	340	123	102	..	..	81	16
68 Kothavenkatapuram . .	P	..	W	..	..	1.27	201	201	1,272	610	662	106	122	3	6	140	20
69 *Ellapalle* . .	P	..	W	..	..	1.95	148	148	834	441	393	30	41	..	..	230	25
70 Ambodharapalle . .	P	..	W	R	..	1.49	194	198	933	460	473	182	181	..	..	170	38
71 Mahadevamangalam . .	3P,M	..	W	Po,R	..	1.76	449	450	2,333	1,185	1,148	171	196	3	3	366	35
72 Bhakara Narasingarayanipeta	P,H	..	W	R	..	2.93	574	600	3,108	1,543	1,565	397	408	9	7	501	148
73 Muthukuru . .	P	..	W	R	..	1.33	306	316	1,706	861	845	345	362	11	13	265	50
74 Mukkalatturu . .	P	..	W	Po,R	..	2.51	280	280	1,489	772	717	248	231	..	..	205	42
75 Nallarallapalle . .						0.14	*Uninhabited*										

VILLAGE DIRECTORY

CHITTOOR DISTRICT — CHITTOOR TALUK

Location Code No.	Name of Village		WORKERS																			
			Total Workers (I—IX)		I Cultivator		II Agricultura Labourer		III Mining, Quarrying, Livestock, Forestry, etc.		IV Household Industry		V Manufacturing other than Household Industry		VI Construction		VII Trade & Commerce		VIII Transport, Storage & Communications		IX Other Services		X Non-Workers	
			M	F	M	F	M	F	M	F	M	F	M	F	M	F	M	F	M	F	M	F	M	F
(1)	(2)		(20)	(21)	(22)	(23)	(24)	(25)	(26)	(27)	(28)	(29)	(30)	(31)	(32)	(33)	(34)	(35)	(36)	(37)	(38)	(39)	(40)	(41)
CHITTOOR DISTRICT		**Total**	**624,238**	**400,914**	**331,466**	**213,113**	**121,783**	**130,581**	**2,376**	**803**	**71,243**	**31,902**	**11,277**	**1,098**	**7,646**	**1,626**	**22,941**	**6,335**	**8,998**	**100**	**46,508**	**15,351**	**354,215**	**535,272**
		Rural	**563,568**	**380,492**	**325,460**	**210,239**	**118,096**	**126,097**	**1,725**	**614**	**63,057**	**25,475**	**4,983**	**613**	**5,783**	**1,470**	**13,017**	**4,846**	**2,665**	**30**	**28,782**	**11,108**	**301,542**	**449,436**
		Urban	**60,670**	**20,422**	**6,006**	**2,874**	**3,687**	**4,484**	**651**	**194**	**8,186**	**6,427**	**6,294**	**485**	**1,353**	**156**	**9,924**	**1,489**	**6,333**	**70**	**17,726**	**4,243**	**52,673**	**85,836**
CHITTOOR TALUK		**Total**	**71,953**	**45,872**	**33,138**	**22,806**	**13,608**	**15,399**	**254**	**42**	**6,792**	**3,708**	**2,867**	**221**	**899**	**142**	**3,470**	**816**	**1,802**	**14**	**9,123**	**2,724**	**44,523**	**67,018**
		Rural	**59,214**	**42,390**	**32,740**	**22,629**	**13,269**	**14,794**	**139**	**22**	**5,997**	**2,659**	**850**	**117**	**533**	**111**	**1,233**	**525**	**337**	**3**	**4,116**	**1,530**	**32,830**	**47,056**
		Urban	**12,739**	**3,482**	**398**	**177**	**339**	**605**	**115**	**20**	**795**	**1,049**	**2,017**	**104**	**366**	**31**	**2,237**	**291**	**1,465**	**11**	**5,007**	**1,194**	**11,693**	**19,962**
1	Paturu		410	339	187	173	124	132	..	..	32	9	3	..	8	4	27	9	..	..	29	12	177	272
2	Yerracheruvupalle		510	421	278	238	158	144	1	2	47	16	..	..	..	..	2	4	..	..	24	17	264	346
3	Thalupulapalle		336	226	178	102	74	85	9	2	26	12	4	..	3	2	22	16	2	..	18	7	196	297
4	Potukanuma		894	459	484	201	245	203	3	..	71	27	..	..	1	..	6	7	1	..	83	21	431	817
5	Kothakota		1,001	489	567	202	288	243	..	..	53	16	4	..	9	..	7	7	5	..	68	21	606	1,034
6	Chitipiralla		318	221	196	106	81	89	..	..	16	16	..	..	..	..	2	2	..	1	23	7	191	275
7	Siddalinganapalle										*Uninhabited*													
8	Thippanapalle		97	102	92	93	..	6	..	..	1	1	..	..	..	..	..	..	..	..	4	2	57	55
9	Goduguchinta		450	364	320	262	90	97	..	..	25	1	..	..	..	..	..	..	..	..	15	4	226	286
10	Venuthanapalle		303	265	229	209	11	12	..	..	13	6	4	..	..	..	6	7	1	..	39	31	189	193
11	Polavaram		721	694	551	552	102	116	..	..	34	14	..	..	..	..	2	1	1	..	31	11	298	278
12	Puthalapattu		966	536	397	170	294	315	..	..	95	21	4	1	13	1	45	4	11	..	107	24	616	922
13	Akananambattu		195	113	100	39	52	61	..	..	12	3	2	..	14	..	..	2	1	..	14	8	115	216
14	Vepanapalle		113	69	100	63	4	1	..	..	3	..	1	..	1	..	..	1	..	..	4	4	88	107
15	Thenepalle		636	420	387	253	87	105	..	..	33	36	2	..	11	5	16	2	1	..	44	19	378	537
16	Baitapalle		476	369	278	235	158	124	..	..	16	2	..	..	..	..	3	2	1	..	20	6	200	264
17	Peta Agraharam		200	133	139	87	42	39	..	..	5	2	..	..	..	..	2	1	..	..	12	4	91	149
18	Palakuru		594	343	349	173	116	122	..	..	81	31	1	..	2	..	11	4	1	..	33	13	309	524
19	Oddepalle		327	231	185	152	35	47	3	..	44	17	.	..	13	..	1	1	12	1	34	13	191	261
20	Vavilithota		1,032	688	642	290	246	341	3	1	91	28	2	..	2	..	7	6	1	..	38	22	553	936
21	Muthireval		788	635	485	391	131	182	..	1	58	31	53	..	6	..	19	10	1	..	35	20	462	608
22	Nanjarapalle		163	150	117	111	14	26	..	..	15	7	..	..	..	..	3	..	1	..	13	6	61	99
23	Kaligiri		566	415	398	297	88	86	..	..	31	22	12	..	14	4	4	..	2	..	17	6	297	357
24	Chinnamareddi Khandriga		430	319	326	211	77	95	..	..	8	4	..	..	..	..	1	1	..	..	18	8	217	280
25	Chintapenta		573	299	394	165	110	103	..	..	8	4	9	..	18	8	..	3	..	..	34	16	300	573
26	Ammagaripalle		123	101	75	52	43	49	..	..	3	..	..	..	..	..	..	..	..	..	2	..	52	86
27	Thatireddipalle										*Uninhabited*													
28	Charvaganipalle		143	104	63	42	28	24	2	..	21	15	1	..	3	..	13	20	..	..	12	3	104	87
29	Penumuru		1,158	637	570	317	287	265	..	..	90	20	3	..	..	..	108	16	14	..	86	19	770	1,181
30	Kamachennayyapalle		1,322	873	758	457	452	387	..	..	41	5	..	..	14	..	..	1	2	..	55	23	633	1,036

(1)	(2)	(20)	(21)	(22)	(23)	(24)	(25)	(26)	(27)	(28)	(29)	(30)	(31)	(32)	(33)	(34)	(35)	(36)	(37)	(38)	(39)	(40)	(41)
31	Chennasamudra Agraharam	80	87	32	46	34	24	..	..	9	13	3	..	..	..	..	3	..	..	2	1	44	47
32	Guntipalle	717	524	429	304	99	127	1	..	117	49	2	..	5	3	19	22	2	..	43	19	393	554
33	Mopireddipalle	122	15	118	9	1	5	..	..	..	..	..	..	..	..	..	..	..	..	3	1	66	168
34	Samireddipalle	633	505	407	290	132	175	2	..	40	12	1	..	2	1	10	6	..	..	39	21	349	502
35	Kondama Agraharam	*Uninhabited*																					
36	Pulikallu	855	613	505	293	143	217	..	..	145	73	..	..	5	..	13	4	2	..	42	26	437	641
37	Vezzupalle	533	391	281	189	141	155	..	..	75	30	..	..	3	..	7	1	..	..	26	16	210	322
38	Satambakkam	485	359	292	226	110	95	..	..	43	16	..	..	..	..	10	6	..	..	30	16	204	332
39	Kalavagunta	877	603	377	292	168	210	4	1	125	63	83	..	44	7	11	10	6	..	59	20	628	989
40	Murukambattu	847	542	289	285	170	201	3	..	50	32	104	1	14	..	50	9	25	..	142	14	695	949
41	Doddipalle	343	307	127	151	16	30	2	2	38	93	27	..	15	..	14	2	32	..	72	29	249	289
42	Thimmasamudram (*Rural*)	547	388	212	153	90	108	5	3	99	96	42	8	6	1	13	6	8	..	72	13	335	476
43	Mangasamudram (*Rural*)	258	135	78	48	47	43	1	..	31	6	1	..	31	19	22	15	2	..	45	4	177	277
44	Chittoor (*Rural*)	551	319	74	49	186	205	2	..	47	35	79	10	..	..	26	5	28	..	109	15	475	661
45	Thenebanda	1,072	897	484	406	247	301	5	1	158	117	15	..	1	..	31	20	10	..	121	52	574	706
46	Kukkalapalle	616	558	323	268	145	175	..	..	43	25	33	57	1	..	22	5	4	..	45	28	298	360
47	Iruvaram (*Rural*)	244	123	74	56	42	45	3	..	20	7	27	3	.	..	19	2	15	..	44	10	177	281
48	Greamspet (*Rural*)	209	111	86	67	25	20	1	..	11	16	..	..	2	..	2	2	2	..	80	6	106	118
49	Gandlapalle (*Rural*)	343	145	110	8	75	64	..	..	24	17	41	24	..	..	4	5	3	..	86	27	223	348
50	Kattamanchi (*Rural*)	415	324	85	85	88	95	10	3	94	60	21	2	..	..	7	1	2	..	108	78	268	322
51	Peddakalva	529	381	253	182	103	128	3	..	93	48	13	..	4	..	21	8	5	..	34	15	283	386
52	Kotrakona	533	350	266	87	122	139	2	..	75	81	5	..	19	20	5	6	4	..	35	17	312	492
53	Kalijavedu	499	414	290	214	133	137	..	..	42	48	..	..	2	..	2	1	1	..	29	14	234	287
54	Nandanur	622	473	414	331	97	93	..	..	73	23	5	..	1	..	5	2	1	..	26	24	316	440
55	Kotagaram	379	247	170	93	146	138	2	..	31	7	1	..	..	..	6	3	1	..	22	6	226	352
56	Nellepalle	727	641	439	474	141	125	1	..	74	14	2	..	35	..	8	10	1	..	26	18	372	411
57	Kondepalle	223	173	153	122	27	35	..	..	25	8	4	..	1	..	3	3	1	..	9	5	135	202
58	Viraganelluru	361	250	229	151	66	76	..	..	24	7	..	..	1	..	13	8	1	..	27	8	165	241
59	Agaramangalam	342	275	212	188	40	61	..	..	59	14	..	..	12	..	12	3	..	..	7	9	166	277
60	Gollapalle	97	35	56	3	27	21	..	..	8	9	1	..	..	..	..	..	..	..	5	2	44	118
61	Gangadhara Nellore	655	352	357	136	126	152	2	..	96	39	..	..	2	..	20	..	2	..	50	25	331	596
62	Vepanjeri	550	510	362	288	115	190	..	..	42	15	..	..	1	..	1	1	1	..	28	16	276	334
63	Vinjam	1,543	1,178	907	725	248	304	3	..	211	105	12	..	7	..	17	18	4	..	134	26	613	825
64	Varathuru	896	769	583	536	219	196	3	2	50	11	..	..	..	..	9	3	1	..	31	21	430	479
65	Pachigunta	310	292	194	147	65	105	..	..	40	26	..	..	..	..	2	3	1	..	8	11	110	151
66	Thungundram	1,269	857	620	355	311	352	1	..	204	116	8	2	4	..	43	5	6	..	72	27	647	1,022
67	Pathapalyam	237	136	157	83	56	49	..	..	17	1	..	..	..	..	..	..	..	..	7	3	116	204
68	Kothavenkatapuram	413	403	307	295	80	98	..	..	12	4	..	..	..	..	1	2	..	..	13	4	197	259
69	Ellapalle	316	172	183	81	90	90	..	..	4	1	..	..	1	..	1	..	1	..	36	..	125	221
70	Ambodharapalle	310	269	174	111	70	121	2	...	32	29	4	..	14	..	..	2	..	..	14	6	150	204
71	Mahadevamangalam	815	700	571	515	91	132	3	1	88	33	..	..	8	1	11	6	1	..	42	12	370	448
72	Bhakara Narasingarayanipeta	961	699	435	283	280	322	1	..	100	49	7	..	2	..	46	25	6	..	84	20	582	866
73	Muthukuru	554	372	389	183	110	174	..	..	31	8	..	..	..	..	3	..	..	..	21	7	307	473
74	Mukkalatturu	98	290	276	118	123	133	4	..	67	28	2	..	..	..	3	1	1	..	22	10	274	427
75	Nallarallapalle	*Uninhabited*																					

Location Code No.	Name of Village	Facilities					Occupied Residential Houses		Total number of persons enumerated (including inmates of Institutions and Houseless Persons)			Scheduled Castes		Scheduled Tribes		Literate & Educated persons	
		Educational	Medical	Drinking water	Communications	Electricity	Areas in Sq. miles	No. of Houses	No. of Households	P	M	F	M	F	M	F	M	F
(1)	(2)	(3)	(4)	(5)	(6)	(7)	(8)	(9)	(10)	(11)	(12)	(13)	(14)	(15)	(16)	(17)	(18)	(19)
76	Velukuru	P	..	W	Po,R	..	1.67	278	282	1,614	817	797	290	321	..	..	339	124
77	Diguvamasapalle	5P	..	W	Po,R	..	3.62	448	462	2,539	1,275	1,264	414	425	20	29	386	86
78	Bandapalle	P	..	W	..	..	3.83	206	211	1,169	590	579	157	150	3	2	254	35
80	Narigapalle	P	..	W	R	..	1.84	322	339	1,835	939	896	232	238	18	14	298	46
81	Anupalle	2P	..	W	Po,R	..	0.16	270	307	1,637	845	792	189	200	..	..	218	66
82	Mapakshi	P	..	W	Po,R	..	3.86	255	261	1,478	752	726	262	274	10	9	242	67
83	Jangalapalle	P	..	W	R	..	2.19	148	180	964	480	484	126	119	..	..	117	11
84	Madhavaram	P	..	W	Po,R	..	1.66	216	226	1,305	642	663	211	246	..	..	199	27
85	Konapalle	P	..	W	R	..	1.07	213	222	1,250	619	631	307	319	..	..	223	41
86	Periyambadi	P	D	W	Po,R	..	1.09	141	166	841	416	425	87	85	..	..	109	20
87	Yadamari	P,H	..	W	Po,R	..	4.54	676	741	3,924	1,992	1,932	474	472	2	2	704	175
88	Peddasettipalle	P	..	W	R	..	4.64	215	215	1,258	620	638	3	..	10	12	149	24
89	Thumminda	P	..	W	Po,R	..	11.84	327	329	2,065	1,085	980	120	124	12	16	245	37
90	Otivaripalle	P	..	W	R	..	0.81	67	67	386	202	184	1	..	..	..	73	10
92	Siddareddipalle	P	..	W	R	..	0.76	74	76	408	215	193	18	15	..	..	67	7
93	Modipalle	..	..	W	R	..	0.12	10	10	77	52	25	..	..	..	..	31	1
94	Bodaguttapalle	P	..	W	Po,R	..	2.14	331	358	2,318	1,244	1,074	285	292	..	..	215	24
95	Kanathala Cheruvu	P	..	W	..	..	0.36	47	47	300	148	152	..	..	17	13	35	13
96	Kammapalle	P	..	W	R	..	0.38	69	70	383	206	177	45	46	..	..	86	26
97	Patrapalle	P	..	W	R	..	0.96	160	168	1,003	510	493	94	93	..	..	127	13
98	Kotalam	P	..	W	Po	..	1.32	202	203	1,044	531	513	120	120	..	..	151	12
99	Chittapara	P	..	W	Po	..	3.08	376	401	1,967	1,017	950	178	170	8	6	225	49
100	Bandapalle	P	..	W	..	..	1.05	123	123	705	360	345	23	26	1	2	83	40
101	Papasamudram	P	..	W	R	..	1.48	241	263	1,316	676	640	21	26	12	13	268	54
102	Gudipala	P	..	W	Po,R	E(D & I)	1.95	365	431	2,289	1,158	1,131	113	121	1	..	361	80
103	Vasanthapuram	P	..	W	Po,R	..	0.91	159	197	983	504	479	34	35	..	..	197	48
104	Basavapalle	P	..	W	R	..	1.39	220	223	1,254	608	646	127	123	2	2	258	80
105	Kothapalle	P	..	W	Po,R	..	1.35	328	339	1,907	1,017	890	466	407	..	..	429	158
106	Ramapuram	..	..	W	..	..	8.98	282	287	1,967	1,008	959	158	153	13	15	341	80
107	Muthukurupalle	P	..	W	R	E(D)	0.35	48	48	253	129	124	..	..	..	..	55	8
108	Mogaralapalle	2P	..	W	R	..	2.79	255	277	1,528	769	759	27	33	9	6	282	76
109	Perumalla Khandriga	P	..	W	..	..	1.80	62	69	457	243	214	39	40	..	..	89	10
110	Chintalagunta	P	..	W	..	..	1.01	87	89	528	256	272	67	75	3	6	107	26
111	Thalambedu	P	..	W	Po	..	4.64	360	382	2,229	1,141	1,088	204	216	15	12	424	84
112	Ananthapuram	P	..	W	Po,R	E	3.79	470	476	2,627	1,293	1,334	426	485	..	..	397	95

(1)	(2)	(3)	(4)	(5)	(6)	(7)	(8)	(9)	(10)	(11)	(12)	(13)	(14)	(15)	(16)	(17)	(18)	(19)
113	Cheelapalle . .	P	..	W	Po	..	1.72	280	282	1,556	802	754	62	63	2	6	339	84
114	Naragallu . .	P	..	W	Po	..	13.58	228	228	1,273	637	636	188	185	..	..	179	42
115	Ramapuram . .	P,H	..	W	Po,R,Rly	..	3.20	598	639	3,393	1,735	1,658	352	327	13	13	652	179
116	Thimmepalle . .	P	..	W	..	..	2.48	227	274	1,376	686	690	89	77	2	3	341	98
117	Pasumanda . .	P	..	W	..	..	3.40	239	244	1,393	693	700	179	171	28	27	225	59
118	Marakalakuppam . .	P	..	W	Po,R	..	1.35	188	200	976	475	501	52	57	15	14	179	81
119	Nangamangalam . .	P	..	W	Po,R	..	1.87	442	474	2,286	1,104	1,182	99	115	24	33	508	261
120	Dakshina Brahmanapalle .	P	..	W	R	..	1.22	154	178	850	418	432	86	100	..	..	208	78
121	Bommasamudram . .	P,H	..	W	Po,R,Rly	..	2.90	635	672	3,199	1,624	1,575	341	310	28	19	710	317
122	Mandikrishnapuram . .	P	..	W	R	..	1.47	185	205	1,056	519	537	193	187	..	..	193	65

Note :— 1 Lakshmantapuram which was originally assigned with L.C. No. 79 has been treated as a hamlet of Narigapalle Village bearing L. C. No. 80 and hence L.C. No. 79 has been deleted and not given in the above Village Directory.

2 Muddaramapuram Village which was originally assigned L. C. No. 91 of Chittoor Taluk has been included in Kasiralla Village L. C. No. 62 of Bangarupalem Independent Sub-Taluk during survey and Settlement operations and hence ti has been deleted from Chittoor Taluk and treated as hamlet of Kasiralla Village during 1961 Census enumeration. L. C. No. 91 is not therefore given in the above Directory.

3 The following abbreviations have been used in this Village Directory and the Village and Town Directories to follow :—

N. A. : Not ascertainable

(*i*) *Educational facilities are shown by the following symbols under col. 3:*—

P: Primary School, M: Middle School, H: High School, C: Higher Institutions including Colleges, T: Technical Institutions

(*ii*) *Medical and Public Health facilities are shown by the following symbols under col. 4:*—

D: Dispensaries, Rhc: Rural Health Centres, Hos: Hospitals, Mcw: Maternity Child Welfare Centres

(*iii*) *Drinking Water facilities are shown by the following symbols under col. 5:*—

S: Safe or Protected water supply including Tube Wells etc., W: Wells, Tk: Tank, Riv: River

(*iv*) *Communication and Transport facilities are shown by the following symbols under col. 6:*—

Po: Post Office, To: Telegraph office or Public Call office, Rh: Rest House and Choultry, R: Road, Rly: Railway

(*v*) *Electrification facilities are shown by the following symbols under col. 7:*—

E: Electricity, E (I): Electricity in Industrial use, E (A): Electricity in Agricultural use, E (D): Electricity in Domestic use

Location Code No.	Name of Village	WORKERS																					
		Total Workers (I—IX)		I Cultivator		II Agricultural Labourer		III Mining, Quarrying, Livestock, Forestry, etc.		IV Household Industry		V Manufacturing other than Household Industry		VI Construction		VII Trade & Commerce		VIII Transport, Storage & Communications		IX Other Services		X Non-Workers	
		M	F	M	F	M	F	M	F	M	F	M	F	M	F	M	F	M	F	M	F	M	F
(1)	(2)	(20)	(21)	(22)	(23)	(24)	(25)	(26)	(27)	(28)	(29)	(30)	(31)	(32)	(33)	(34)	(35)	(36)	(37)	(38)	(39)	(40)	(41)
76	Velukuru	517	362	240	190	140	133	..	..	52	26	39	..	..	..	17	3	..	..	29	10	300	435
77	Diguvamasapalle	848	665	422	319	235	246	3	1	107	61	4	..	20	6	20	6	2	..	35	26	427	599
78	Bandapalle	427	384	218	227	127	119	2	..	55	30	..	..	3	..	2	2	..	..	20	6	163	195
80	Narigapalle	666	445	322	228	142	132	2	..	116	60	27	..	28	11	..	..	5	..	24	14	273	451
81	Anupalle	545	400	292	184	138	161	..	..	62	25	..	..	23	17	6	1	1	..	23	12	300	392
82	Mapakshi	485	361	257	206	120	104	3	..	65	40	2	..	3	..	6	3	2	..	27	8	267	365
83	Jangalapalle	289	267	183	179	53	76	..	..	33	5	..	..	..	..	4	1	2	..	14	6	191	217
84	Madhavaram	407	392	200	181	141	178	..	..	30	19	..	..	7	..	10	3	..	..	19	11	235	271
85	Konapalle	396	372	155	152	122	187	3	..	29	19	62	..	..	..	5	1	..	..	20	13	223	259
85	Periyambadi	276	243	156	142	66	78	1	..	16	12	2	..	3	..	2	1	3	..	27	10	140	182
87	Yadamari	1,261	772	625	359	321	323	1	..	121	37	4	..	13	..	77	19	15	..	84	34	731	1,160
88	Peddasettipalle	418	285	289	218	15	33	1	..	89	16	3	..	..	..	2	8	..	..	19	10	202	353
89	Thumminda	724	434	416	266	124	136	2	..	142	16	..	..	..	..	8	6	1	..	31	10	361	546
90	Otivaripalle	149	98	95	82	5	7	..	..	26	5	..	..	..	..	1	3	..	..	22	1	53	86
92	Siddareddipalle	139	40	78	21	19	18	..	..	16	..	..	..	..	..	2	1	..	..	24	..	76	153
93	Modipalle	45	1	15	1	..	..	..	..	3	..	..	..	..	..	..	..	..	..	27	..	7	24
94	Bodaguttapalle	792	501	445	294	214	191	..	..	113	6	..	..	..	..	9	9	2	..	9	1	452	573
95	Kanathalacheruvu	83	72	59	54	18	17	..	..	4	..	..	..	..	..	..	..	..	..	2	1	65	80
96	Kammapalle	141	76	62	30	46	44	..	..	7	1	..	..	..	..	2	..	..	..	24	1	65	101
97	Patrapalle	313	114	188	47	74	56	..	..	33	6	1	..	..	..	3	3	..	..	14	2	197	379
98	Kotalam	353	285	268	213	40	56	..	..	24	7	1	..	..	..	6	..	..	..	14	9	178	228
99	Chittapara	685	502	461	338	138	136	..	..	48	7	..	..	..	..	3	..	2	..	33	21	332	448
100	Bandapalle	246	183	154	132	48	45	..	..	30	1	..	..	..	..	3	..	..	..	11	5	114	162
101	Papasamudram	433	356	262	223	87	97	..	..	62	19	..	..	..	..	4	4	..	..	18	13	243	284
102	Gudipala	721	504	421	282	145	170	..	..	87	32	2	..	..	..	24	6	3	..	39	14	437	627
103	Vasanthapuram	307	242	144	134	68	72	..	..	48	20	1	..	..	..	12	1	2	..	32	15	197	237
104	Basavapalle	349	304	174	143	98	128	..	..	47	24	..	..	1	..	6	1	2	..	21	8	259	342
105	Kothapalle	611	344	284	109	177	203	..	..	47	16	2	..	5	..	8	6	4	..	84	10	406	546
106	Ramapuram	648	560	394	404	140	102	..	..	74	33	13	8	1	..	6	..	..	..	20	13	360	399
107	Muthukurupalle	79	76	53	62	14	11	..	..	2	..	..	..	..	..	..	..	..	..	10	3	50	48
108	Mogaralapalle	487	384	281	202	137	160	1	..	27	8	1	..	5	1	3	2	5	..	27	11	282	375
109	Perumalla Khandriga	163	93	77	29	46	48	..	..	8	9	2	..	..	..	2	..	..	..	28	7	80	121
110	Chintalagunta	156	110	83	29	57	61	..	..	9	13	..	..	3	..	1	2	..	..	3	5	100	162
111	Thalambedu	705	451	413	209	159	194	..	..	52	12	12	..	8	..	7	5	1	..	53	31	436	637
112	Ananthapuram	814	614	482	307	216	275	..	..	64	14	2	..	2	..	7	3	1	..	40	15	479	720

(1)	(2)	(20)	(21)	(22)	(23)	(24)	(25)	(26)	(27)	(28)	(29)	(30)	(31)	(32)	(33)	(34)	(35)	(36)	(37)	(38)	(39)	(40)	(41)
113	Cheelapalle . .	510	366	279	193	175	151	..	..	17	3	3	..	8	..	2	..	..	..	26	19	292	388
114	Naragallu . .	380	229	225	76	115	142	..	..	26	3	..	..	..	..	..	..	1	..	13	8	257	407
115	Ramapuram . .	1,086	828	759	521	126	249	20	1	77	14	1	..	10	..	27	28	6	..	60	15	649	830
116	Thimmepalle . .	405	279	279	209	34	50	..	..	39	9	5	..	5	..	8	5	8	1	27	5	281	411
117	Pasumanda . .	413	335	191	154	91	120	2	..	76	50	..	..	..	..	31	2	3	..	19	9	280	365
118	Marakalakuppam . .	283	245	119	94	88	112	..	..	49	28	..	..	1	..	4	2	..	..	22	9	192	256
119	Nangamangalam . .	637	482	264	172	165	238	1	..	83	36	4	1	6	..	35	8	16	..	63	27	467	700
120	Dakshina Brahmanapalle .	260	200	145	92	48	80	..	..	38	20	3	..	..	..	5	4	4	..	17	4	158	232
121	Bommasamudram . .	1,013	690	436	269	332	344	10	1	132	36	3	..	3	..	27	14	8	..	62	26	611	885
122	Mandikrishnapuram . .	318	245	150	84	123	146	..	..	17	11	3	..	..	..	7	1	..	..	18	3	201	292

Statement showing the Jurisdiction of Enumerator's Blocks in the Urban Areas of Chittoor Taluk

Ward/ Locality No.	Enumerator's Block No. and its Jurisdiction		
	E.B. No.	House Numbers Included in the Block	
		From	To
(1)	(2)	(3)	(4)
		CHITTOOR TOWN	
Ward 1	E.B. 1	1-1-1	1-1-22
		1-2-1	1-2-17
		1-3-1	1-3-30
		1-4-1	1-4-16
		1-4/1-1	1-4/1-14
	E.B. 2	1-5-1	1-5-100
		1-7-1	1-7-26
	E.B. 3	1-6-1	1-6-36
		1-6/1-1	1-6/1-7
		1-6/2-1	1-6/2-15
		1-7-27	1-7-48
		1-7/1-1	1-7/1-14
		1-8-1	1-8-14
Ward 2	E.B. 4	2-1-1	2-1-76
		2-1/1-1	2-1/1-4
		2-2-1	2-2-14
		2-3-1	2-3-10
		2-4-1	2-4-10
	E.B. 5	2-4-11	2-4-29
		2-5-1	2-5-33
		2-5/1-1	2-5/1-6
		2-6-1	2-6-22
	E.B. 6	2-6/1-1	2-6/1-18
		2-7-1	2-7-19
		2-8-1	2-8-21
		2-8/1-1	2-8/1-12
		2-9-1	2-9-22
		2-10-1	2-10-17
		2-11-1	2-11-6
Ward 3	E.B. 7	3-1-1	3-1-36
		3-2/2-1	3-2/2-14
		3-5-1	3-5-40
		3-5/1-1	3-5/1-26
		3-5/2-1	3-5/2-18
		3-6-1	3-6-18
		3-7-25	3-7-40
		3-8-1	3-8-27
	E.B. 8	3-2-1	3-2-62
		3-2/1-1	3-2/1-18
		3-3-1	3-3-46
		3-7-1	3-7-24
		3-7-41	3-7-46
	E.B. 9	3-4-1	3-4-107
		3-4/1-1	3-4/1-6
Ward 4	E.B. 10	4-1-1	4-1-63
		4-2-1	4-2-48
		4-2/1-1	4-2/1-23
		4-5/1-1	4-5/1-12
	E.B. 11	4-5-1	4-5-87
		4-8-1	4-8-13
		4-13-1	4-13-27
	E.B. 12	4-3-1	4-3-28
		4-3/1-1	4-3/1-17
		4-4-1	4-4-22
		4-6-1	4-6-52
	E.B. 13	4-7-1	4-7-27
		4-9-1	4-9-37
		4-10-1	4-10-34
		4-11-1	4-11-32
		4-11/1-1	4-11/1-8
		4-11/2-1	4-11/2-9
	E.B. 14	4-12-1	4-12-131
Ward 5	E.B. 15	5-1-1	5-1-104
		5-1/1-1	5-1/1-16
	E.B. 16	5-2-1	5-2-34
		5-2/1-1	5-2/1-7
		5-3-1	5-3-21
		5-4-1	5-4-54
		5-4/1-1	5-4/1-16
Ward 5 (*Contd.*)	E.B. 17	5-5-1	5-5-16
		5-6-1	5-6-19
		5-7-1	5-7-20
		5-7/1-1	5-7/1-9
		5-8-1	5-8-15
		5-9-1	5-9-29
	E.B. 18	5-10-1	5-10-53
		5-11-1	5-11-23
		5-11/1-1	5-11/1-16
		5-11/2-1	5-11/2-16
		5-11/3-1	5-11/3-22
		5-11/4-1	5-11/4-11
Ward 6	E.B. 19	6-1-1	6-1-29
		6-1/1-1	6-1/1-14
		6-2-1	6-2-51
	E.B. 20	6-2/1-1	6-2/1-20
		6-2/2-1	6-2/2-19
		6-3-1	6-3-72
	E.B. 21	6-4-1	6-4-48
		6-4/1-1	6-4/1-9
		6-5-1	6-5-31
		6-7-1	6-7-11
	E.B. 22	6-6-1	6-6-16
		6-8-1	6-8-26
		6-8/1-1	6-8/1-18
		6-9-1	6-9-19
		6-10-1	6-10-31
Ward 7	E.B. 23	7-1-1	7-1-43
		7-1/1-1	7-1/1-30
		7-2-1	7-2-9
	E.B. 24	7-3-1	7-3-72
		7-3/1-1	7-3/1-8
		7-3/2-1	7-3/2-23
	E.B. 25	7-4-1	7-4-71
		7-5-1	7-5-12
		7-6-1	7-6-28
		7-6/1-1	7-6/1-8
Ward 8	E.B. 26	8-1-1	8-1-39
		8-2-1	8-2-42
		8-3-1	8-3-12
		8-3/1-1	8-3/1-13
	E.B. 27	8-1/1-1	8-1/1-33
		8-5-1	8-5-21
		8-5/1-1	8-5/1-16
		8-5/2-1	8-5/2-16
		8-5/3-1	8-5/3-23
	E.B. 28	8-5/4-1	8-5/4-34
		8-5/5-1	8-5/5-14
		8-5/6-1	8-5/6-9
		8-6-1	8-6-39
	E.B. 29	8-4-1	8-4-18
		8-6-40	8-6-55
		8-7-1	8-7-12
		8-8-1	8-8-42
Ward 9	E.B. 30	9-1-33	9-1-46
		9-2-1	9-2-60
		9-2/1-1	9-2/1-6
		9-3-1	9-3-41
	E.B. 31	9-1-1	9-1-32
		9-4-1	9-4-54
		9-5/1-1	9-5/1-12
	E.B. 32	9-4/1-1	9-4/1-34
		9-5-1	9-5-11
		9-5/2-1	9-5/2-20
		9-5/3-1	9-5/3-7
		9-6-1	9-6-44
Ward 10	E.B. 33	10-1-1	10-1-22
		10-1/1-1	10-1/1-10
		10-1/2-1	10-1/2-15
		10-1/3-1	10-1/3-19
		10-1/4-1	10-1/4-8
		10-1/5-1	10-1/5-10
		10-1/6-1	10-1/6-36

Statement showing the Jurisdiction of Enumerator's Blocks in the Urban Areas of Chittoor Taluk – Concld.

Ward/ Locality No.	Enumerator's Block No. and its Jurisdiction		
	E.B. No.	House Numbers included in the Block	
		From	To
(1)	(2)	(3)	(4)
Ward 10 (*Contd.*)	E.B. 34	10-2-1	10-2-42
		10-2/1-1	10-2/1-13
		10-2/2-1	10-2/2-9
		10-3-1	10-3-136
		10-6-1	10-6-25
	E.B. 35	10-4-1	10-4-166
	E.B. 36	10-5-1	10-5-52
Ward 11	E.B. 37	11-1-1	11-1-116
		11-2-1	11-2-19
		11-3-1	11-3-25
		11-4-1	11-4-90
	E.B. 38	11-5-1	11-5-18
		11-6-1	11-6-48
		11-7-1	11-7-14
		11-8-1	11-8-34
Ward 12	E.B. 39	12-1-1	12-1-85
		12-2-1	12-2-44
		12-2/1-1	12-2/1-4
		12-3-1	12-3-16
		12-5/1-1	12-5/1-8
	E.B. 40	12-3/1-1	12-3/1-20
		12-4-1	12-4-27
		12-5-1	12-5-48
	E.B. 41	12-5/2-1	12-5/2-15
		12-5/3-1	12-5/3-3
		12-5/4-1	12-5/4-7
		12-6-1	12-6-189
Ward 13	E.B. 42	13-1-1	13-1-45
		13-1/1-1	13-1/1-3
		13-2-1	13-2-60
		13-2/1-1	13-2/1-16
		13-2/2-1	13-2/2-14
	E.B. 43	13-3-1	13-3-45
		13-4-1	13-4-16
		13-5-1	13-5-30
	E.B. 44	13-6-1	13-6-26
		13-7-1	13-7-25
		13-8-1	13-8-18
		13-9-1	13-9-35
		13-10-1	13-10-19
Ward 14	E.B. 45	14-1-1	14-1-107
		14-2-1	14-2-41
	E.B. 46	14-3-1	14-3-35
		14-3/1-1	14-3/1-32
		14-4-1	14-4-30
		14-13-21	14-13-27
	E.B. 47	14-5-1	14-5-46
		14-6-1	14-6-23
		14-8-62	14-8-85
	E.B. 48	14-7-1	14-7-46
		14-8-1	14-8-61
	E.B. 49	14-9-1	14-9-32
		14-10-1	14-10-21
		14-10/1-1	14-10/1-26
		14-13-1	14-13-20
	E.B. 50	14-11-1	14-11-78
		14-12-1	14-12-47
		14-12/1-1	14-12/1-7
Ward 15	E.B. 51	15-1-1	15-1-71
		15-2-1	15-2-70
	E.B. 52	15-2-71	15-2-204
	E.B. 53	15-3-1	15-3-38
		15-4-1	15-4-79
		15-4/1-1	15-4/1-22
	E.B. 54	15-6-1	15-6-30
		15-7-1	15-7-42
		15-8-1	15-8-66

Ward/ Locality No.	Enumerator's Block No. and its Jurisdiction		
	E.B. No.	House Numbers Included in the Block	
		From	To
(1)	(2)	(3)	(4)
		CHITTOOR TOWN—*Concld.*	
Ward 15 (*Contd.*)	E.B. 55	15-9-1	15-9-36
		15-10-1	15-10-32
		15-11-1	15-11-16
		15-15-1	15-15-45
	E.B. 56	15-4/2-1	15-4/2-16
		15-5-1	15-5-40
		15-12-1	15-12-13
		15-12/1-1	15-12/1-6
		15-13-1	15-13-39
		15-14-1	15-14-14
Ward 16	E.B. 57	16-1-1	16-1-67
	E.B. 58	16-2-1	16-2-40
		16-4-1	16-4-87
	E.B. 59	16-5-1	16-5-18
		16-5/1-1	16-5/1-10
		16-5/2-1	16-5/2-17
		16-6/1-1	16-6 1-8
		16-6-1	16-6-4
		16-7-1	16-7-15
	E.B. 60	16-3-1	16-3-77
	E.B. 61	16-6-5	16-6-43
		16-8-1	16-8-11
		16-9-1	16-9-17
Ward 17	E.B. 62	17-1-1	17-1-11
		17-2-1	17-2-66
		17-2/1-1	17-2/1-9
		17-3-1	17-3-25
	E.B. 63	17-3-26	17-3-44
		17-4-1	17-4-31
		17-5-1	17-5-34
	E.B. 64	17-6-1	17-6-20
		17-6/1-1	17-6/1-9
		17-7-1	17-7-17
		17-7/1-1	17-7/1-9
		17-7/2-1	17-7/2-13
		17-7/3-1	17-7/3-6
Ward 18	E.B. 65	18-1-1	18-1-213
		18-2-1	18-2-31
		18-3-1	18-3-52
		18-4-1	18-4-10
		18-9-1	18-9-59
	E.B. 66	18-5-1	18-5-71
		18-6-1	18-6-13
		18-7-1	18-7-24
		18-8-1	18-8-23
Ward 19	E.B. 67	19-2-1	19-2-52
		19-2/1-1	19-2/1-11
		19-2/2-1	19-2/2-9
		19-3-1	19-3-24
	E.B. 68	19-4-1	19-4-18
		19-4/1-1	19-4/1-9
		19-4/2-1	19-4/2-20
		19-4/3-1	19-4/3-28
		19-4/4-1	19-4/4-6
		19-4/5-1	19-4/5-14
		19-5-1	19-5-21
	E.B. 69	19-1-1	19-1-17
		19-4/6-1	19-4/6-22
		19-4/7-1	19-4/7-14
		19-4/8-1	19-4/8-24
Ward 20	E.B. 70	20-1-1	20-1-3
		20-2-1	20-2-30
		20-2/1-1	20-2/1-33
		20-2/2-1	20-2/2-4
		20-3-1	20-3-15
		20-5-1	20-5-51
		20-7/2-1	20-7/2-5
	E.B. 71	20-4-1	20-4-57
		20-7/1-1	20-7/1-19
	E.B. 72	20-6-1	20-6-23
		20-7-1	20-7-19
		20-8-1	20-8-46
		20-9-1	20-9-4

TOWN DIRECTORY

CHITTOOR DISTRICT — *(Chittoor Town)* — CHITTOOR TALUK

Location Code No.	Name of Town/ward or Locality or Block/ Enumerator's Block No.	Facilities: Educational	Facilities: Medical	Facilities: Drinking water	Facilities: Communications	Facilities: Electricity	Area in Sq. miles	Occupied Residential Houses: No. of Houses	Occupied Residential Houses: No. of Households	Total number of persons enumerated (including inmates of Institutions and Houseless Persons): P	M	F	Scheduled Castes: M	Scheduled Castes: F	Scheduled Tribes: M	Scheduled Tribes: F	Literate& Educated Persons: M	Literate& Educated Persons: F
(1)	(2)	(3)	(4)	(5)	(6)	(7)	(8)	(9)	(10)	(11)	(12)	(13)	(14)	(15)	(16)	(17)	(18)	(19)
CHITTOOR TOWN M.		25P,M, 5H,T, C	Hos	S,W	Po,To, R,Rly 7Rh,	E(D&I)	3.59	7,329	9,650	47,876	24,432	23,444	1,687	1,639	43	30	15,072	8,525
Ward 1	E.B. 1							94	118	678	369	309	2	..	..	..	247	88
	E.B. 2							110	116	650	340	310	274	249	..	..	152	30
	E.B. 3							92	99	490	246	244	..	..	..	..	149	52
							Ward Total	296	333	1,818	955	863	276	249	..	..	548	170
Ward 2	E.B. 4							107	166	864	367	497	43	36	..	1	227	326
	E.B. 5							76	126	618	315	303	6	4	..	..	208	130
	E.B. 6							106	144	866	478	388	7	5	4	5	334	157
							Ward Total	289	436	2,348	1,160	1,188	56	45	4	6	769	613
Ward 3	E.B. 7							169	183	811	407	404	16	31	28	11	188	78
	E.B. 8							124	142	744	365	379	..	1	2	3	234	168
	E.B. 9							99	125	691	351	340	..	..	..	..	246	204
							Ward Total	392	450	2,246	1,123	1,123	16	32	30	14	668	450
Ward 4	E.B. 10							134	136	634	348	286	3	..	..	..	161	77
	E.B. 11							126	126	659	333	326	80	73	..	..	198	97
	E.B. 12							102	155	669	343	326	..	..	..	..	248	119
	E.B. 13							129	142	668	344	324	..	..	..	..	178	78
	E.B. 14							120	120	709	336	373	204	213	..	..	121	51
							Ward Total	611	679	3,339	1,704	1,635	287	286	..	..	906	422
Ward 5	E.B. 15							104	120	600	312	288	26	29	..	..	166	105
	E.B. 16							101	122	568	280	288	..	..	..	..	172	95
	E.B. 17							92	117	536	282	254	1	1	..	..	118	28
	E.B. 18							116	116	640	319	321	198	196	..	..	64	17
							Ward Total	413	475	2,344	1,193	1,151	225	226	..	..	520	245
Ward 6	E.B. 19							90	125	591	293	298	..	..	..	..	194	9
	E.B. 20							93	102	586	310	276	1	..	..	..	218	116
	E.B. 21							94	117	563	276	287	..	..	..	..	183	68
	E.B. 22							96	126	582	291	291	8	7	..	..	138	33
							Ward Total	373	470	2,322	1,170	1,152	9	7	..	..	733	296
Ward 7	E.B. 23							75	122	626	303	323	7	4	..	..	197	148
	E.B. 24							74	115	584	285	299	..	..	..	..	205	207
	E.B. 25							72	104	492	243	249	..	..	..	..	169	116
							Ward Total	221	341	1,702	831	871	7	4	..	..	571	471

(1)	(2)	(9)	(10)	(11)	(12)	(13)	(14)	(15)	(16)	(17)	(18)	(19)
Ward 8	E.B. 26	86	136	705	338	367	..	..	..	..	245	231
	E.B. 27	121	191	712	355	357	..	..	..	..	167	52
	E.B. 28	127	128	644	317	327	..	..	..	..	178	124
	E.B. 29	80	128	673	332	341	..	..	3	6	207	164
	Ward Total	**414**	**583**	**2,734**	**1,342**	**1,392**	..	..	**3**	**6**	**797**	**571**
Ward 9	E.B. 30	129	129	672	337	335	..	..	..	..	187	93
	E.B. 31	86	132	695	330	365	..	..	..	..	212	103
	E.B. 32	78	129	659	328	331	..	..	..	..	232	125
	Ward Total	**293**	**390**	**2,026**	**995**	**1,031**	..	..	..	..	**631**	**321**
Ward 10	E.B. 33	92	109	543	272	271	61	59	..	1	156	121
	E.B. 34	129	143	652	337	315	..	..	..	..	232	141
	E.B. 35	161	180	809	389	420	326	373	..	..	199	74
	E.B. 36	52	145	725	376	349	5	..	..	..	250	151
	Ward Total	**434**	**577**	**2,729**	**1,374**	**1,355**	**392**	**432**	..	**1**	**837**	**487**
Ward 11	E.B. 37	87	129	662	348	314	..	..	..	..	242	133
	E.B. 38	67	99	524	261	263	..	..	..	..	196	112
	Ward Total	**154**	**228**	**1,186**	**609**	**577**	..	..	..	..	**438**	**245**
Ward 12	E.B. 39	101	145	694	349	345	..	..	..	..	236	162
	E.B. 40	88	128	644	322	322	..	..	..	..	212	155
	E.B. 41	90	103	602	316	286	..	..	..	..	252	192
	Ward Total	*279*	*376*	*1,940*	*987*	*953*	..	..	..	..	**700**	**509**
Ward 13	E.B. 42	131	136	686	323	363	..	..	..	..	223	146
	E.B. 43	106	163	554	290	264	10	12	..	..	172	91
	E.B. 44	100	180	841	400	441	1	..	..	..	262	171
	Ward Total	**337**	**479**	**2,081**	**1,013**	**1,068**	**11**	**12**	..	..	**657**	**408**
Ward 14	E.B. 45	90	128	668	330	338	..	1	..	..	212	134
	E.B. 46	81	118	603	302	301	..	..	..	..	179	131
	E.B. 47	89	158	758	378	380	72	59	..	.	191	137
	E.B. 48	93	135	678	346	332	14	13	..	..	226	160
	E.B. 49	92	137	662	334	328	27	31	..	..	142	79
	E.B. 50	104	188	962	539	423	36	26	..	..	341	187
	Ward Total	**549**	**864**	**4,331**	**2,229**	**2,102**	**149**	**130**	..	..	**1,291**	**828**
Ward 15	E.B. 51	137	166	840	482	358	7	..	..	..	276	63
	E.B. 52	118	131	677	344	333	5	4	..	..	180	76
	E.B. 53	130	132	639	335	304	5	8	2	2	203	130
	E.B. 54	124	137	650	320	330	2	2	..	..	203	95
	E.B. 55	126	154	735	394	341	6	8	4	1	277	130
	E.B. 56	124	175	673	361	312	2	3	..	..	191	39
	Ward Total	**759**	**895**	**4,214**	**2,236**	**1,978**	**27**	**25**	**6**	**3**	**1,330**	**533**
Ward 16	E.B. 57	54	136	564	277	287	..	..	..	..	181	102
	E.B. 58	132	133	590	298	292	..	..	..	..	233	144
	E.B. 59	84	146	770	385	385	3	3	..	..	225	104
	E.B. 60	74	131	731	414	317	70	..	..	..	303	164
	E.B. 61	96	100	478	225	253	56	71	..	..	98	50
	Ward Total	**440**	**646**	**3,133**	**1,599**	**1,534**	**129**	**74**	..	..	**1,040**	**564**

CHITTOOR DISTRICT

TOWN DIRECTORY

(Chittoor Town)

CHITTOOR TALUK

Location Code No.	Name of Town/Ward or Locality or Block/ Enumerator's Block No.	WORKERS																					
				I		II		III		IV		V		VI		VII		VIII		IX		X	
		Total workers (I—IX)		Cultivator		Agricultural Labourer		Mining, Quarrying, Livestock, Forestry, etc.		Household Industry		Manufacturing other than Household Industry		Construction		Trade & Commerce		Transport, Storage & Communications		Other Services		Non-workers	
		M	F	M	F	M	F	M	F	M	F	M	F	M	F	M	F	M	F	M	F	M	F
(1)	(2)	(20)	(21)	(22)	(23)	(24)	(25)	(26)	(27)	(28)	(29)	(30)	(31)	(32)	(33)	(34)	(35)	(36)	(37)	(38)	(39)	(40)	(41)
CHITTOOR TOWN	M.	12,739	3,482	398	177	339	605	115	20	795	1,049	2,017	104	366	31	2,237	291	1,465	11	5,007	1,194	11,693	19,962
Ward 1	E.B. 1	212	63	18	..	10	14	..	..	7	24	6	4	2	..	29	1	15	1	125	19	157	246
	E.B. 2	180	138	6	5	66	120	..	..	25	7	12	1	..	..	8	..	14	..	49	5	160	172
	E.B. 3	129	27	9	..	4	5	..	..	14	16	7	..	..	..	29	..	22	..	44	6	117	217
	Ward Total	**521**	**228**	**33**	**5**	**80**	**139**	..	..	**46**	**47**	**25**	**5**	**2**	..	**66**	**1**	**51**	**1**	**218**	**30**	**434**	**635**
Ward 2	E.B. 4	193	66	10	2	2	2	..	..	13	13	38	1	1	..	14	2	17	1	98	45	174	431
	E.B. 5	150	41	8	6	1	3	2	1	8	14	44	..	2	..	23	4	13	..	49	13	165	262
	E.B. 6	253	44	13	6	2	5	1	..	15	10	107	..	2	..	5	..	14	..	94	23	225	344
	Ward Total	**596**	**151**	**31**	**14**	**5**	**10**	**3**	**1**	**36**	**37**	**189**	**1**	**5**	..	**42**	**6**	**44**	**1**	**241**	**81**	**564**	**1,037**
Ward 3	E.B. 7	219	72	40	20	3	11	1	..	20	23	23	2	1	..	17	2	7	..	107	14	188	332
	E.B. 8	175	55	22	10	11	11	1	..	11	16	8	1	2	..	10	..	6	..	104	17	190	324
	E.B. 9	160	36	2	..	..	..	..	..	11	25	13	..	1	..	25	1	11	..	97	10	191	304
	Ward Total	**554**	**163**	**64**	**30**	**14**	**22**	**2**	..	**42**	**64**	**44**	**3**	**4**	..	**52**	**3**	**24**	..	**308**	**41**	**569**	**960**
Ward 4	E.B. 10	190	85	6	6	1	..	..	..	9	12	7	..	3	..	3	1	3	..	158	66	158	201
	E.B. 11	175	42	19	1	18	..	1	..	12	15	11	..	8	6	20	14	11	..	75	6	158	284
	E.B. 12	189	70	..	..	..	..	..	..	50	50	16	3	..	..	14	4	9	..	100	13	154	256
	E.B. 13	165	63	..	..	..	..	..	..	9	9	18	..	7	..	2	..	1	..	128	54	179	261
	E.B. 14	199	170	22	18	136	148	1	1	..	..	5	..	..	..	4	..	5	..	26	3	137	203
	Ward Total	**918**	**430**	**47**	**25**	**155**	**148**	**2**	**1**	**80**	**86**	**57**	**3**	**18**	**6**	**43**	**19**	**29**	..	**487**	**142**	**786**	**1,205**
Ward 5	E.B. 15	155	36	2	..	1	1	..	..	16	22	44	1	2	..	34	1	13	..	43	11	157	252
	E.B. 16	149	55	14	3	..	10	..	..	15	25	27	..	1	..	30	2	14	..	48	15	131	233
	E.B. 17	160	81	8	9	3	15	3	4	53	43	19	..	1	..	24	..	16	..	33	10	122	173
	E.B. 18	214	97	22	..	13	3	..	..	4	..	16	3	..	..	..	..	1	..	158	91	105	224
	Ward Total	**678**	**269**	**46**	**12**	**17**	**29**	**3**	**4**	**88**	**90**	**106**	**4**	**4**	..	**88**	**3**	**44**	..	**282**	**127**	**515**	**882**
Ward 6	E.B. 19	176	55	9	..	3	15	..	..	4	33	41	..	29	..	26	5	28	..	36	2	117	243
	E.B. 20	170	38	28	17	4	3	..	..	1	4	14	1	3	..	53	3	9	..	58	10	140	238
	E.B. 21	143	27	2	2	..	..	1	..	3	6	24	5	19	1	37	1	17	..	40	12	133	260
	E.B. 22	176	78	17	12	10	44	3	1	11	15	36	2	46	..	26	4	14	..	13	..	115	213
	Ward Total	**665**	**198**	**56**	**31**	**17**	**62**	**4**	**1**		**58**	**115**	**8**	**97**	**1**	**142**	**13**	**68**	..	**147**	**24**	**505**	**954**
Ward 7	E.B. 23	158	50	..	..	..	..	7	..	12	32	27	1	1	..	35	1	13	..	63	16	145	273
	E.B. 24	143	9	..	1	..	..	..	..	4	3	10	..	1	..	58	..	8	..	62	5	142	290
	E.B. 25	139	32	..	1	..	..	..	..	9	17	22	..	7	1	55	2	10	..	36	11	104	217
	Ward Total	**440**	**91**	..	**2**	..	..	**7**	..	**25**	**52**	**59**	**1**	**9**	**1**	**148**	**3**	**31**	..	**161**	**32**	**391**	**78**

(1)	(2)	(20)	(21)	(22)	(23)	(24)	(25)	(26)	(27)	(28)	(29)	(30)	(31)	(32)	(33)	(34)	(35)	(36)	(37)	(38)	(39)	(40)	(41)
Ward 8	E.B. 26 . .	158	23	3	..	..	..	..	..	2	5	26	..	..	..	28	..	16	..	83	18	180	344
	E.B. 27 . .	231	71	..	..	..	..	13	..	8	14	47	1	9	..	25	8	25	..	104	48	124	286
	E.B. 28 . .	175	25	1	1	2	..	23	..	2	3	30	1	3	..	31	1	27	..	56	19	142	302
	E.B. 29 . .	158	33	3	..	..	..	3	..	8	11	14	1	19	..	32	2	23	1	56	18	174	308
	Ward Total	**722**	**152**	**7**	**1**	**2**	..	**39**	..	**20**	**33**	**117**	**3**	**31**	..	**116**	**11**	**91**	**1**	**299**	**103**	**620**	**1,240**
Ward 9	E.B. 30 . .	172	14	4	..	..	..	1	..	12	3	27	..	22	..	42	2	32	..	32	9	165	321
	E.B. 31 . .	202	80	11	7	3	15	1	..	2	12	38	1	27	1	48	16	20	..	52	28	128	285
	E.B. 32 . .	189	40	1	..	..	1	3	1	11	4	27	1	4	1	64	19	31	3	48	10	139	291
	Ward Total	**563**	**134**	**16**	**7**	**3**	**16**	**5**	**1**	**25**	**19**	**92**	**2**	**53**	**2**	**154**	**37**	**83**	**3**	**132**	**47**	**432**	**897**
Ward 10	E.B. 33 . .	136	41	1	..	6	11	3	1	1	2	30	3	6	1	25	1	9	..	55	22	136	230
	E.B. 34 . .	199	37	..	..	..	1	3	5	7	9	20	1	6	..	70	3	31	..	62	18	138	278
	E.B. 35 . .	212	188	3	1	11	141	1	..	2	8	19	3	4	1	34	14	16	..	122	20	177	23
	E.B. 36 . .	198	41	..	..	..	..	7	..	19	21	45	1	7	1	30	1	64	..	26	17	178	308
	Ward Total	**745**	**307**	**4**	**1**	**17**	**153**	**14**	**6**	**29**	**40**	**114**	**8**	**23**	**3**	**159**	**19**	**120**	..	**265**	**77**	**629**	**1,048**
Ward 11	E.B. 37 . .	177	12	..	..	..	..	1	..	10	2	38	1	1	..	69	5	12	..	46	4	171	302
	E.B. 38 . .	112	22	..	..	..	..	..	..	2	2	14	1	1	1	43	1	11	..	41	17	149	241
	Ward Total	**289**	**34**	..	..	..	..	**1**	..	**12**	**4**	**52**	**2**	**2**	**1**	**112**	**6**	**23**	..	**87**	**21**	**320**	**543**
Ward 12	E.B. 39 . .	154	49	4	2	..	..	2	..	9	12	16	..	2	..	56	19	15	..	50	16	195	296
	E.B. 40 . .	163	28	2	1	..	..	1	..	15	12	23	1	2	..	38	5	18	..	64	9	159	294
	E.B. 41 . .	182	26	..	..	..	..	..	..	..	1	8	2	..	..	156	19	4	..	14	4	134	260
	Ward Total	**499**	**103**	**6**	**3**	..	..	**3**	..	**24**	**25**	**47**	**3**	**4**	..	**250**	**43**	**37**	..	**128**	**29**	**488**	**850**
Ward 13	E.B. 42 . .	170	43	..	1	..	..	..	..	6	3	46	15	..	..	63	11	13	..	42	13	153	320
	E.B. 43 . .	155	48	1	..	..	..	3	2	12	25	50	4	4	..	22	4	14	..	49	13	135	216
	E.B. 44 . .	227	87	1	3	1	..	..	..	15	41	72	10	10	1	45	17	14	..	69	15	173	354
	Ward Total	**552**	**178**	**2**	**4**	**1**	..	**3**	**2**	**33**	**69**	**168**	**29**	**14**	**1**	**130**	**32**	**41**	..	**160**	**41**	**461**	**890**
Ward 14	E.B. 45 . .	163	29	1	..	..	1	2	..	21	19	33	..	3	..	37	7	23	..	43	2	167	309
	E.B. 46 . .	147	64	1	..	..	..	1	2	9	35	45	1	2	1	24	2	24	..	41	23	155	237
	E.B. 47 . .	217	66	2	2	1	4	4	..	18	38	63	2	2	1	32	8	41	..	54	11	161	314
	E.B. 48 . .	170	41	..	1	3	..	1	..	7	24	26	2	1	..	41	4	27	..	64	10	176	291
	E.B. 49 . .	191	87	..	..	1	1	..	..	24	36	51	1	5	1	32	13	17	..	61	35	143	241
	E.B. 50 . .	304	118	19	13	14	4	..	..	18	22	63	4	6	..	35	7	33	..	116	68	235	305
	Ward Total	**1,192**	**405**	**23**	**16**	**19**	**10**	**8**	**2**	**97**	**174**	**281**	**10**	**19**	**3**	**201**	**41**	**165**	..	**379**	**149**	**1,037**	**1,697**
Ward 15	E.B. 51 . .	207	88	2	..	3	8	5	1	7	34	29	2	6	1	21	10	44	..	90	32	275	270
	E.B. 52 . .	182	53	2	..	..	2	1	..	5	12	48	16	9	7	20	4	33	..	64	12	162	280
	E.B. 53 . .	146	20	1	..	..	..	1	..	4	18	2	..	..	..	1	..	..	..	137	2	189	284
	E.B. 54 . .	159	40	2	..	..	..	1	..	15	29	11	..	1	..	15	..	31	..	83	11	161	290
	E.B. 55 . .	198	18	4	4	..	..	1	..	10	6	39	..	..	..	20	2	17	..	107	6	196	323
	E.B. 56 . .	184	16	2	..	..	..	..	..	54	14	35	..	2	..	17	..	25	..	49	2	177	296
	Ward Total	**1,076**	**235**	**13**	**4**	**3**	**10**	**9**	**1**	**95**	**113**	**164**	**18**	**18**	**8**	**94**	**16**	**150**	..	**530**	**65**	**1,160**	**1,743**
Ward 16	E.B. 57 . .	146	23	1	..	..	..	..	..	6	7	28	1	15	2	28	6	26	..	42	7	131	264
	E.B. 58 . .	161	11	1	..	..	..	..	..	12	2	13	..	4	..	55	3	23	..	53	6	137	281
	E.B. 59 . .	214	46	..	..	..	..	..	..	13	31	51	1	12	..	34	..	38	..	66	14	171	339
	E.B. 60 . .	180	22	2	1	..	..	..	..	3	5	60	..	8	..	34	2	22	..	51	14	234	295
	E.B. 61 . .	121	17	2	..	..	..	2	..	36	11	10	..	9	2	7	1	19	..	36	3	104	236
	Ward Total	**822**	**119**	**6**	**1**	..	..	**2**	..	**70**	**56**	**162**	**2**	**48**	**4**	**158**	**12**	**128**	..	**248**	**44**	**777**	**1,415**

TOWN DIRECTORY

(Chittoor Town)

CHITTOOR DISTRICT — CHITTOOR TALUK

Location Code No.	Name of Town/Ward or Locality or Block/ Enumerator's Block No.	Facilities					Area in Sq. miles	Occupied Residential Houses		Total number of persons enumerated (including inmates of Institutions and Houseless persons)			Scheduled Castes		Scheduled Tribes		Literate & Educated Persons	
		Educational	Medical	Drinking Water	Communications	Electricity		No. of Houses	No. of Households	P	M	F	M	F	M	F	M	F
(1)	(2)	(3)	(4)	(5)	(6)	(7)	(8)	(9)	(10)	(11)	(12)	(13)	(14)	(15)	(16)	(17)	(18)	(19)
Ward 17	E.B. 62							92	147	609	317	292	..	..	..	..	227	120
	E.B. 63							77	133	698	372	326	..	..	..	..	294	215
	E.B. 64							71	108	564	282	282	..	..	..	..	137	70
							Ward Total	**240**	**388**	**1,871**	**971**	**900**	..	..	..	..	**658**	**405**
Ward 18	E.B. 65							161	172	860	462	398	22	50	..	..	251	169
	E.B. 66							101	137	877	543	334	57	42	..	..	398	146
							Ward Total	**262**	**309**	**1,737**	**1,005**	**732**	**79**	**92**	..	..	**649**	**315**
Ward 19	E.B. 67							108	146	724	371	353	1	2	..	..	273	137
	E.B. 68							102	106	526	262	264	19	14	..	..	162	74
	E.B. 69							81	82	436	217	219	4	9	..	..	155	70
							Ward Total	**291**	**334**	**1,686**	**850**	**836**	**24**	**25**	..	..	**590**	**281**
Ward 20	E.B. 70							88	138	667	352	315	..	..	..	..	234	123
	E.B. 71							106	129	688	354	334	..	..	..	..	241	144
	E.B. 72							88	130	734	380	354	..	..	..	..	264	151
							Ward Total	**282**	**397**	**2,089**	**1,086**	**1,003**	..	..	..	..	**739**	**418**

CHITTOOR DISTRICT

TOWN DIRECTORY

(Chittoor Town)

CHITTOOR TALUK

Location Code No.	Name of Town/Ward or Locality or Block/ Enumerator's Block No.	WORKERS																					
		Total Workers (I—IX)		I Cultivator		II Agricultural Labourer		III Mining, Quarrying, Livestock, Forestry, etc.		IV Household Industry		V Manufacturing other than Household Industry		VI Construction		VII Trade & Commerce		VIII Transport, Storage & Communications		IX Other Services		X Non-Workers	
		M	F	M	F	M	F	M	F	M	F	M	F	M	F	M	F	M	F	M	F	M	F
(1)	(2)	(20)	(21)	(22)	(23)	(24)	(25)	(26)	(27)	(28)	(29)	(30)	(31)	(32)	(33)	(34)	(35)	(36)	(37)	(38)	(39)	(40)	(41)
Ward 17	E.B. 62 . .	182	27	1	..	..	..	..	..	6	4	36	..	4	1	38	6	28	..	69	16	135	265
	E.B. 63 . .	159	23	9	..	1	..	..	..	2	5	11	..	..	..	29	1	14	..	93	17	213	303
	E.B. 64 . .	139	36	..	..	..	..	4	..	11	17	16	1	4	..	19	3	41	..	44	15	143	246
	Ward Total	**480**	**86**	**10**	..	**1**	..	**4**	..	**19**	**26**	**63**	**1**	**8**	**1**	**86**	**10**	**83**	..	**206**	**48**	**491**	**814**
Ward 18	E.B. 65 . .	248	26	2	3	..	3	2	..	2	..	24	..	1	..	40	1	54	5	123	14	214	372
	E.B. 66 . .	247	33	2	2	2	2	2	..	5	2	44	1	1	..	30	7	36	..	125	19	296	301
	Ward Total	**495**	**59**	**4**	**5**	**2**	**5**	**4**	..	**7**	**2**	**68**	**1**	**2**	..	**70**	**8**	**90**	**5**	**248**	**33**	**510**	**673**
Ward 19	E.B. 67 . .	196	30	2	1	..	..	..	..	8	20	23	..	3	..	38	1	35	..	87	8	175	323
	E.B. 68 . .	141	21	15	6	1	1	2	1	1	5	4	..	..	..	7	1	3	..	108	7	121	243
	E.B. 69 . .	100	5	3	1	1	..	..	..	3	2	7	..	..	..	11	..	5	..	70	2	117	214
	Ward Total	**437**	**56**	**20**	**8**	**2**	**1**	**2**	**1**	**12**	**27**	**34**	..	**3**	..	**56**	**2**	**43**	..	**265**	**17**	**413**	**780**
Ward 20	E.B. 70 . .	159	23	6	1	..	..	..	..	3	2	16	..	1	..	28	5	41	..	64	15	193	292
	E.B. 71 . .	166	47	3	7	1	..	..	..	10	24	16	..	1	..	21	..	38	..	76	16	188	287
	E.B. 72 . .	170	14	1	..	..	..	..	..	3	1	28	..	..	..	21	1	41	..	76	12	210	340
	Ward Total	**495**	**84**	**10**	**8**	**1**	..	..	..	**16**	**27**	**60**	..	**2**	..	**70**	**6**	**120**	..	**216**	**43**	**591**	**919**

BANGARUPALEM
IND. SUB. TALUK

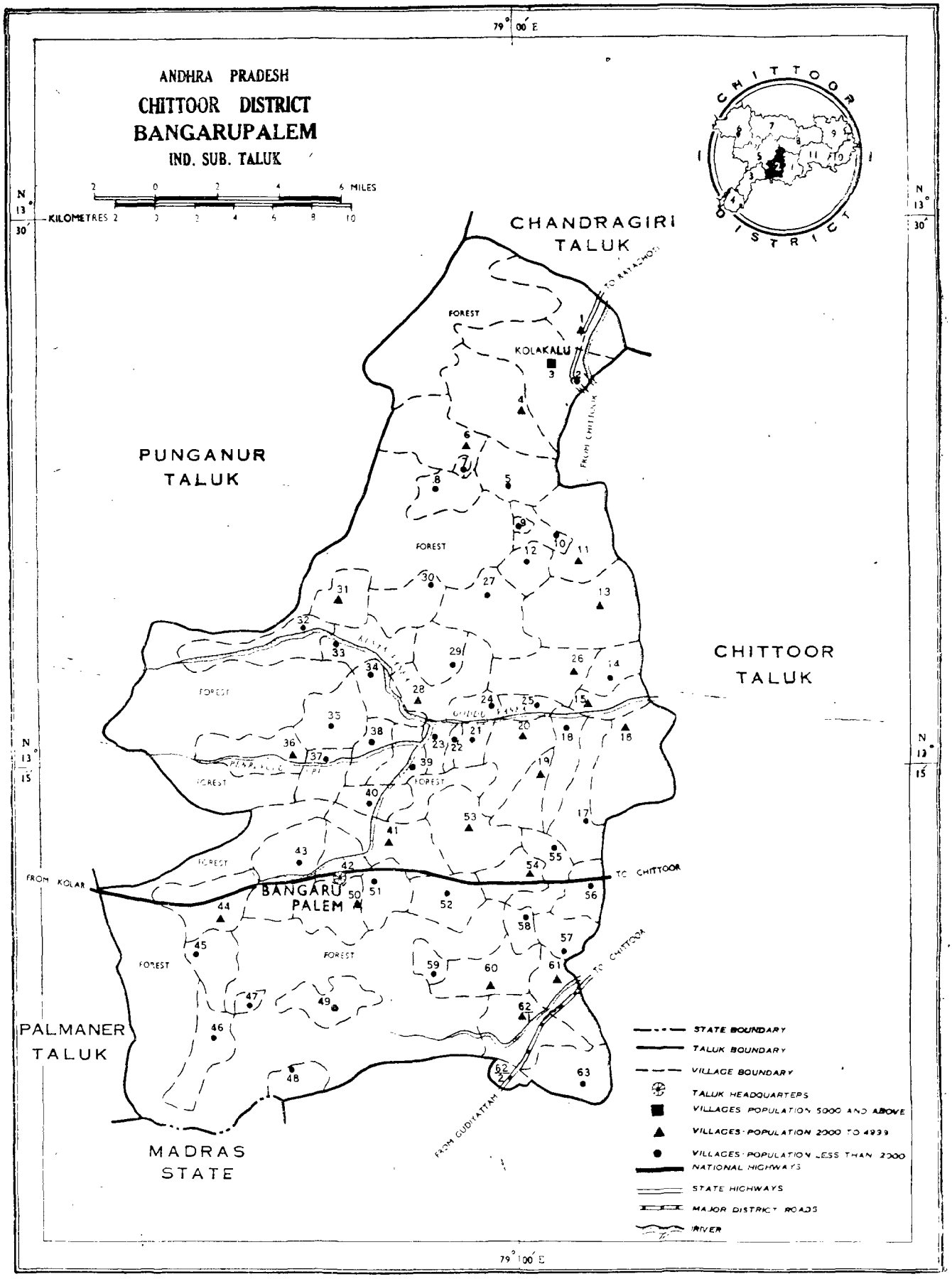

N. G. SWAMY

Prepared at the Office of the Superintendent of Census Operations, Andhra Pradesh, Hyderabad

ALPHABETICAL LIST OF VILLAGES

BANGARUPALEM INDEPENDENT SUB-TALUK

1961 Location Code No.	Name of Village
28	Aragonda
59	Bodabandla
57	Budithireddipalle
30	Cherlopalle
14	Chigarapalle
23	Diguvamagham
21	Diguvatadakara
29	Eechaneri
22	Eguvatadakara
8	Erlampalle
33	Gandupalle
50	Gollapalle
61	Gollapalle
54	Gundlakattamanchi
1	Gundlapalle
6	Irala (Avirala)
51	Jambuvaripalle
52	Kallurupalle
48	Kalvapalle Mogilappa Khandriga
12	Kaminayanipalle
15	Kanipakam
25	Karakampalle
62	Kasiralla
46	Keeramanda
10	Kollapalle
58	Koormaipalle
26	Kothapalle
36	Kuppam
60	Madireddipalle
55	Mahasamudram
32	Mallakunta
39	Mathyam
56	Mazara Kothapalle
44	Mogili
5	Morampalle
13	Mudigolam
40	Muttukur
63	Nadimpalle
41	Nalagampalle
37	Nallamgadu
4	Nampalle
34	Paimagham
43	Paleru
24	Pallecheruvu
16	Patnam
2	Peddasamireddypalle
3	Polakala
11	Pullur
17	Punyasamudram
27	Putramaddi
19	Puttur
49	Ragimanipenta
38	Sadakuppam
9	Sanganapalle
31	Sarakallu
35	Setteri
20	Tavanampalle
45	Tekumanda
53	Thambuganipalle
18	Uthara Brahmanapalle
42	Venkatagiri
7	Venkatasamudra Agraharam
47	Vepanapalle

VILLAGE DIRECTORY

CHITTOOR DISTRICT

BANGARUPALEM IND. SUB-TALUK

Location Code No.	Name of Village	Facilities: Educational	Medical	Drinking water	Communications	Electricity	Area in Sq. miles	Occupied Residential Houses: No. of Houses	No. of Households	Total number of persons enumerated (including inmates of Institutions and Houseless Persons): P	M	F	Scheduled Castes: M	F	Scheduled Tribes: M	F	Literate & Educated Persons: M	F
(1)	(2)	(3)	(4)	(5)	(6)	(7)	(8)	(9)	(10)	(11)	(12)	(13)	(14)	(15)	(16)	(17)	(18)	(19)
BANGARUPALEM IND. SUB-TALUK	**Total**						**313.6**	**20,501**	**20,972**	**111,439**	**56,825**	**54,614**	**13,858**	**13,511**	**1,159**	**1,096**	**18,911**	**5,071**
	Rural						**313.6**	**20,501**	**20,972**	**111,439**	**56,825**	**54,614**	**13,858**	**13,511**	**1,159**	**1,096**	**18,911**	**5,071**
	Urban						..	..	..	..	..	..	..	..	..	..	..	..
1	Gundlapalle	P	..	W	Po,R	..	3.67	481	481	2,455	1,278	1,177	254	240	48	40	495	93
2	Peddasamireddypalle	..	..	W	Po,R	..	0.08	10	10	24	10	14	..	..	..	..	6	2
3	Polakala	P	..	W	Po,To,R	E(D&I)	7.27	881	927	5,162	2,618	2,544	569	561	32	20	78	183
4	Nampalle	P	..	W	Po,R	E(D&I)	5.55	707	707	3,585	1,823	1,762	579	537	14	13	532	103
5	Morampalle	P	..	W	R	..	2.86	301	301	1,484	767	717	159	162	..	..	248	41
6	Irala(Avirala)	P,H	D	W	Po,R	E(D&I)	5.20	500	500	2,665	1,378	1,287	166	154	17	16	457	172
7	Venkatasamudra Agraharam	..	..	W	..	..	0.18	88	88	375	194	181	1	2	21	23	79	21
8	Erlampalle	P	..	W	Po	..	2.44	311	311	1,495	753	742	232	223	22	26	191	28
9	Sanganapalle	P	..	W	R	E	0.01	35	63	282	142	140	28	25	..	..	41	1
10	Kollapalle	P	..	W	R	..	1.11	72	98	502	247	255	38	38	..	..	115	39
11	Pullur	P	..	W	Po	..	5.88	462	500	2,478	1,249	1,229	464	445	3	7	412	123
12	Kaminayanipalle	P	..	W	R	E(1)	1.85	227	227	1,134	558	576	166	176	..	..	215	44
13	Mudigolam	P	..	W	Po,R	..	7.49	840	848	4,340	2,216	2,124	566	533	22	15	862	152
14	Chigarapalle	P	..	W	R	..	1.93	129	136	715	365	350	133	119	..	..	150	61
15	Kanipakam	P	..	W	Po,R	..	2.82	427	482	2,566	1,318	1,248	357	329	1	2	516	165
16	Patnam	P	..	W	Po	E(D&I)	7.13	618	618	3,055	1,549	1,506	400	389	16	22	586	126
17	Punyasamudram	P	..	W	..	..	2.50	350	350	1,828	920	908	247	224	6	7	281	88
18	Uthara Brahmanapalle	P	..	W	..	E(D)	2.89	321	321	1,644	853	791	300	284	22	18	339	102
19	Puttur	P	..	W	Po	E	2.28	468	468	2,473	1,261	1,212	252	272	1	..	524	105
20	Tavanampalle	P	D	W	Po	E(D&I)	3.18	444	444	2,278	1,183	1,095	172	179	..	..	636	186
21	Diguvatadakara	P	..	W	..	E	1.52	139	139	713	369	344	183	167	1	3	99	20
22	Eguvatadakara	..	..	W	..	E	0.64	109	109	584	297	287	5	6	5	6	87	18
23	Diguvamagham	P	..	W	..	E(D)	1.19	236	236	1,139	570	569	139	130	..	..	279	147
24	Pallecheruvu	P	..	W	Po	E	1.17	153	153	765	401	364	98	97	..	..	163	48
25	Karakampalle	P	..	W	..	E(D)	1.17	142	143	696	338	358	145	150	2	3	114	34
26	Kothapalle	P	..	W	Po	E	4.69	365	367	2,025	1,056	969	288	281	8	4	429	106
27	Putramaddi	P	..	W	Po	..	3.99	344	344	1,713	870	843	184	191	8	5	259	57
28	Aragonda	P,H	D	W	Po	E(D)	4.67	680	693	3,472	1,751	1,721	408	393	66	61	659	315
29	Eechaneri	P	..	W	Po	E(D)	2.55	183	183	960	493	467	165	176	34	34	178	49
30	Cherlopalle	P	..	W	Po	E(D&I)	5.10	352	352	1,927	980	947	307	298	7	4	337	68

(1)	(2)	(3)	(4)	(5)	(6)	(7)	(8)	(9)	(10)	(11)	(12)	(13)	(14)	(15)	(16)	(17)	(18)	(19)
31	Sarakallu	P	..	W	Po	..	2.50	425	425	2,222	1,163	1,059	269	266	25	15	384	101
32	Mallakunta	P	..	W	Po	..	7.72	365	365	1,918	946	972	181	184	94	108	215	80
33	Gandupalle	P	..	W	..	..	3.57	320	320	1,699	868	831	226	231	..	..	365	114
34	Paimagham	P	..	W	..	E(D)	2.97	344	344	1,943	1,001	942	323	309	..	..	457	164
35	Seteeri	P	..	W	..	..	6.98	177	188	989	499	490	91	101	5	8	118	33
36	Kuppam	P	..	W	Po	..	3.99	616	627	3,378	1,719	1,659	260	329	61	74	480	132
37	Nallamgadu	P	..	W	..	..	1.66	250	253	1,251	638	613	203	170	..	..	271	88
38	Sadakuppam	P	..	W	Po	E	1.07	146	146	733	386	347	123	109	..	..	140	58
39	Mathyam	P	..	W	Po	E(D)	2.14	334	334	1,915	989	926	306	268	..	..	410	148
40	Muttukur	P	..	W	Po	..	1.91	116	116	622	323	299	43	43	2	2	97	17
41	Nalagampalle	2P	..	W	Po,R	E(D)	7.11	512	537	3,198	1,586	1,612	510	542	3	3	500	119
42	Venkatagiri	P	D	W	Po,R	..	2.63	340	341	1,849	911	938	290	291	..	..	431	168
43	Paleru	P	..	W	Po,R	E	4.68	218	221	1,334	696	638	135	142	63	67	162	35
44	Mogili	P	..	W	Po,R	E	5.04	418	420	2,206	1,126	1,080	314	290	112	117	296	58
45	Tekumanda	P	..	W	Po	..	2.86	213	226	1,220	644	576	53	39	16	9	129	8
46	Keeramanda	P	..	W	Po	..	4.34	259	267	1,435	735	700	237	216	111	108	141	13
47	Vepanapalle	P	..	W	..	..	1.36	83	84	467	246	221	87	80	12	8	35	2
48	Kalvapalle Mogilappa Khandriga	P	..	W	..	..	0.91	51	51	299	152	147	18	24	14	12	27	..
49	Ragimanipenta	2P	..	W	R	..	7.57	227	267	1,620	868	752	213	204	72	49	175	32
50	Gollapalle	P	..	W	Po	E	4.50	710	765	4,181	2,157	2,024	508	493	69	59	621	209
51	Jambuvaripalle	P	..	W	Po,R	E(D)	3.53	233	234	1,284	647	637	393	376	2	2	162	35
52	Kallurupalle	P	..	W	R	..	5.53	321	333	1,723	857	866	378	386	6	2	201	56
53	Thambuganipalle	P	..	W	Po	..	3.53	395	395	2,272	1,161	1,111	256	256	31	31	442	111
54	Gundlakattamanchi	P	..	W	Po,R	..	3.93	430	430	2,193	1,148	1,045	294	253	41	34	333	59
55	Mahasamudram	P	..	W	Po,R	E	3.54	226	226	1,190	631	559	152	135	6	5	233	48
56	Mazarakothapalle	..	..	W	..	..	2.75	148	148	893	458	435	9	2	4	7	135	21
57	Budithireddipalle	P	..	W	Po	E	1.31	84	84	389	188	201	43	46	..	..	73	19
58	Koormaipalle	P	..	W	..	..	1.35	239	242	1,307	680	627	108	87	1	1	196	46
59	Bodabandla	P	..	W	..	..	2.42	130	140	795	412	383	2	1	..	..	65	11
60	Madireddipalle	P	..	W	Po	..	4.19	516	527	2,859	1,375	1,484	163	178	17	20	270	69
61	Gollapalle	P	..	W	Po,R	..	5.30	597	629	3,381	1,696	1,685	280	300	10	4	665	200
62	Kasiralla	P	..	W	Po,R	..	3.50	422	427	2,582	1,303	1,279	224	218	..	..	401	75
63	Nadimpalle	P	..	W	..	..	3.49	261	261	1,558	809	749	161	161	26	22	206	45

Location Code No.	Name of Village		WORKERS																					
			Total Workers (I–IX)		I Cultivator		II Agricultural Labourer		III Mining, Quarrying, Livestock, Forestry, etc.		IV Household Industry		V Manufacturing other than Household Industry		VI Construction		VII Trade & Commerce		VIII Transport, Storage & Communications		IX Other Services		X Non-Workers	
			M	F	M	F	M	F	M	F	M	F	M	F	M	F	M	F	M	F	M	F	M	F
(1)	(2)		(20)	(21)	(22)	(23)	(24)	(25)	(26)	(27)	(28)	(29)	(30)	(31)	(32)	(33)	(34)	(35)	(36)	(37)	(38)	(39)	(40)	(41)
	BANGARUPALEM IND. SUB-TALUK	Total	36,833	25,061	19,232	12,160	9,609	9,963	112	18	4,166	1,518	435	21	378	124	753	357	126	..	2,022	900	19,992	29,553
		Rural	36,833	25,061	19,232	12,160	9,609	9,963	112	18	4,166	1,518	435	21	378	124	753	357	126	..	2,022	900	19,992	29,553
		Urban	..	..	..	..	..	..	..	..	..	..	..	..	..	..	..	..	..	..	..	..	..	..
1	Gundlapalle		829	426	469	185	180	198	..	..	119	18	1	..	10	7	6	..	..	..	44	18	449	751
2	Peddasamireddypalle		7	8	1	2	..	..	..	..	2	3	..	..	..	..	4	3	..	..	..	..	3	6
3	Polakala		1,765	1,186	890	569	484	454	2	..	208	91	20	5	37	17	14	12	4	..	106	38	853	1,358
4	Nampalle		1,257	897	777	501	299	289	..	..	83	36	2	2	6	5	14	8	1	..	75	56	566	865
5	Morampalle		475	352	254	170	143	127	1	..	26	8	..	..	..	..	16	30	3	..	32	17	292	365
6	Irala (Avirala)		866	568	350	243	285	240	..	2	108	41	5	..	4	1	45	18	1	..	68	23	512	719
7	Venkatasamudra Agraharam		115	70	37	29	27	14	..	..	23	23	..	1	..	..	5	1	7	..	16	2	79	111
8	Erlampalle		535	396	223	171	185	152	..	..	100	48	..	..	..	..	2	11	4	..	21	14	218	346
9	Sanganapalle		90	47	61	21	13	22	..	..	13	4	..	..	2	..	..	..	..	..	1	..	52	93
10	Kollapalle		161	71	106	42	22	21	1	..	18	6	..	..	1	..	2	..	..	..	11	2	86	184
11	Pullur		819	623	403	276	275	301	12	..	61	24	2	..	2	..	7	1	1	..	56	21	430	606
12	Kaminayanipalle		370	267	175	110	102	104	..	..	62	41	12	..	2	1	7	3	..	..	10	8	188	309
13	Mudigolam		1,469	1,019	827	539	384	386	1	..	136	52	7	..	21	..	27	16	2	..	63	26	748	1,105
14	Chigarapalle		225	180	106	82	74	76	..	..	12	10	17	..	..	..	7	11	..	..	9	1	140	170
15	Kanipakam		795	595	356	251	270	285	..	..	95	35	2	..	..	..	17	4	3	..	52	20	523	653
16	Patnam		1,048	735	575	371	287	296	..	..	101	39	..	..	2	..	19	6	3	..	61	23	501	771
17	Punyasamudram		623	533	423	347	95	120	..	..	78	48	1	..	..	..	5	5	2	..	19	13	297	375
18	Uthara Brahmanapalle		544	417	198	166	155	177	..	..	102	60	39	1	18	4	1	1	..	..	31	8	309	374
19	Puttur		828	578	424	283	227	257	..	..	98	15	6	..	27	8	7	5	3	..	36	10	433	634
20	Tavanampalle		726	594	307	328	131	150	..	1	159	74	4	..	10	..	55	29	12	..	48	12	457	501
21	Diguvatadakara		226	174	73	62	95	93	..	..	31	12	1	..	1	..	13	2	..	..	12	5	143	170
22	Eguvatadakara		185	120	93	57	34	28	..	..	38	16	..	..	..	..	11	11	1	..	8	8	112	167
23	Diguvamagham		343	190	201	80	85	93	..	..	17	9	..	..	..	..	8	..	4	..	28	8	227	379
24	Pallecheruvu		256	161	148	93	77	61	..	..	14	3	..	..	2	1	2	..	1	..	12	3	145	203
25	Karakampalle		219	154	127	57	66	83	..	..	6	7	..	..	..	..	5	2	..	..	15	5	119	204
26	Kothapalle		690	440	402	187	140	199	5	3	91	27	..	..	11	..	6	1	2	..	33	23	366	529
27	Putramaddi		601	457	367	263	143	160	..	..	32	4	1	..	9	2	8	5	2	..	39	23	269	386
28	Aragonda		1,120	588	518	200	334	309	4	6	98	25	2	..	26	13	50	12	3	..	85	23	631	1,133
29	Eechaneri		305	156	160	48	85	92	..	..	29	4	5	..	4	..	2	3	1	..	19	9	188	311
30	Cherlopalle		605	496	259	247	166	198	..	..	102	20	12	..	26	4	6	..	2	..	32	27	375	451

(1)	(2)	(20)	(21)	(22)	(23)	(24)	(25)	(26)	(27)	(28)	(29)	(30)	(31)	(32)	(33)	(34)	(35)	(36)	(37)	(38)	(39)	(40)	(41)
31	Sarakallu	783	459	450	237	149	143	..	..	106	40	1	1	15	7	8	1	4	..	50	30	380	600
32	Mallakunta	630	545	287	233	250	268	..	..	61	17	1	..	..	..	4	6	1	..	26	21	316	427
33	Gandupalle	568	429	248	230	162	145	..	..	44	20	..	..	11	6	52	18	5	..	46	10	300	402
34	Paimagham	641	406	244	139	289	237	..	1	30	6	7	..	..	..	18	8	..	..	53	15	360	536
35	Setteri	342	291	219	180	77	99	..	..	25	4	..	..	2	..	1	..	..	..	18	8	157	199
36	Kuppam	1,105	673	528	274	291	330	3	..	181	34	3	1	..	..	28	6	2	..	69	28	614	986
37	Nallamgadu	421	241	234	99	125	122	..	..	23	9	..	..	3	2	7	2	2	..	27	7	217	372
38	Sadakuppam	237	111	99	20	115	85	..	..	5	..	..	..	..	..	4	..	1	.	13	6	149	236
39	Mathyam	614	251	253	46	256	180	..	..	63	12	..	..	1	..	6	1	2	..	33	12	375	675
40	Muttukur	209	145	142	100	44	40	..	..	14	3	..	..	..	..	1	1	1	..	7	1	114	154
41	Nalagampalle	1,042	729	529	292	310	357	6	3	125	49	..	..	11	3	13	7	5	..	43	18	544	883
42	Venkatagiri	527	285	146	51	175	161	2	..	70	61	8	..	4	..	65	6	14	..	43	6	384	653
43	Paleru	420	201	244	77	121	101	3	1	24	6	4	1	4	1	2	2	..	..	18	12	276	437
44	Mogili	738	574	426	298	214	241	..	..	26	8	1	..	7	..	10	7	1	..	53	20	388	506
45	Tekumanda	416	285	316	240	30	30	..	..	59	6	..	..	..	..	..	2	2	..	9	7	228	291
46	Keeramanda	478	376	265	222	105	130	..	..	83	14	..	..	..	..	10	7	..	..	15	3	257	324
47	Vepanapalle	171	127	81	84	43	39	..	..	43	2	..	..	..	..	1	..	..	..	3	2	75	94
48	Kalvapalle Mogilappa Khandriga	110	52	72	30	20	18	..	..	17	..	..	..	..	..	..	1	..	..	1	3	42	95
49	Ragimanipenta	528	265	358	139	118	118	..	..	42	..	1	..	..	..	2	3	..	..	7	5	340	487
50	Gollapalle	1,338	886	630	373	388	396	1	..	150	78	7	1	1	..	31	9	7	..	123	29	819	1,138
51	Jambuvaripalle	416	320	231	172	140	130	1	..	32	11	..	..	..	..	2	3	1	..	9	4	231	317
52	Kallurupalle	587	450	283	185	139	153	1	..	81	31	2	2	46	20	..	2	..	..	35	57	270	416
53	Thambuganipalle	765	516	433	217	172	210	4	..	85	47	13	..	11	..	9	6	..	..	38	36	396	595
54	Gundlakattamanchi	780	535	381	254	185	192	5	..	120	52	2	..	2	..	39	18	2	..	44	19	368	510
55	Mahasamudram	400	192	189	50	119	99	1	..	32	14	2	..	3	..	16	8	1	..	37	21	231	367
56	Mazara Kothapalle	314	234	201	160	61	50	..	..	33	6	1	..	11	12	..	..	..	..	7	6	144	201
57	Budithireddipalle	123	116	61	52	44	62	3	..	4	..	7	..	1	..	1	..	..	..	2	2	65	85
58	Koormaipalle	430	312	235	213	63	68	..	..	90	20	3	..	13	4	6	1	1	..	19	6	250	315
59	Bodabandla	267	188	230	172	12	4	..	..	17	9	..	..	..	..	..	1	..	..	8	2	145	195
60	Madireddipalle	867	547	568	252	87	243	2	..	134	32	30	..	..	..	11	6	3	..	32	14	508	937
61	Gollapalle	1,045	744	448	382	196	228	9	..	125	97	192	2	1	..	27	12	5	..	42	23	651	941
62	Kasiralla	853	618	511	366	151	206	39	1	102	26	5	4	5	..	6	6	3	..	31	9	450	661
63	Nadimpalle	572	460	380	341	95	93	6	..	58	1	6	..	5	6	2	7	1	..	19	12	237	289

PALMANER TALUK

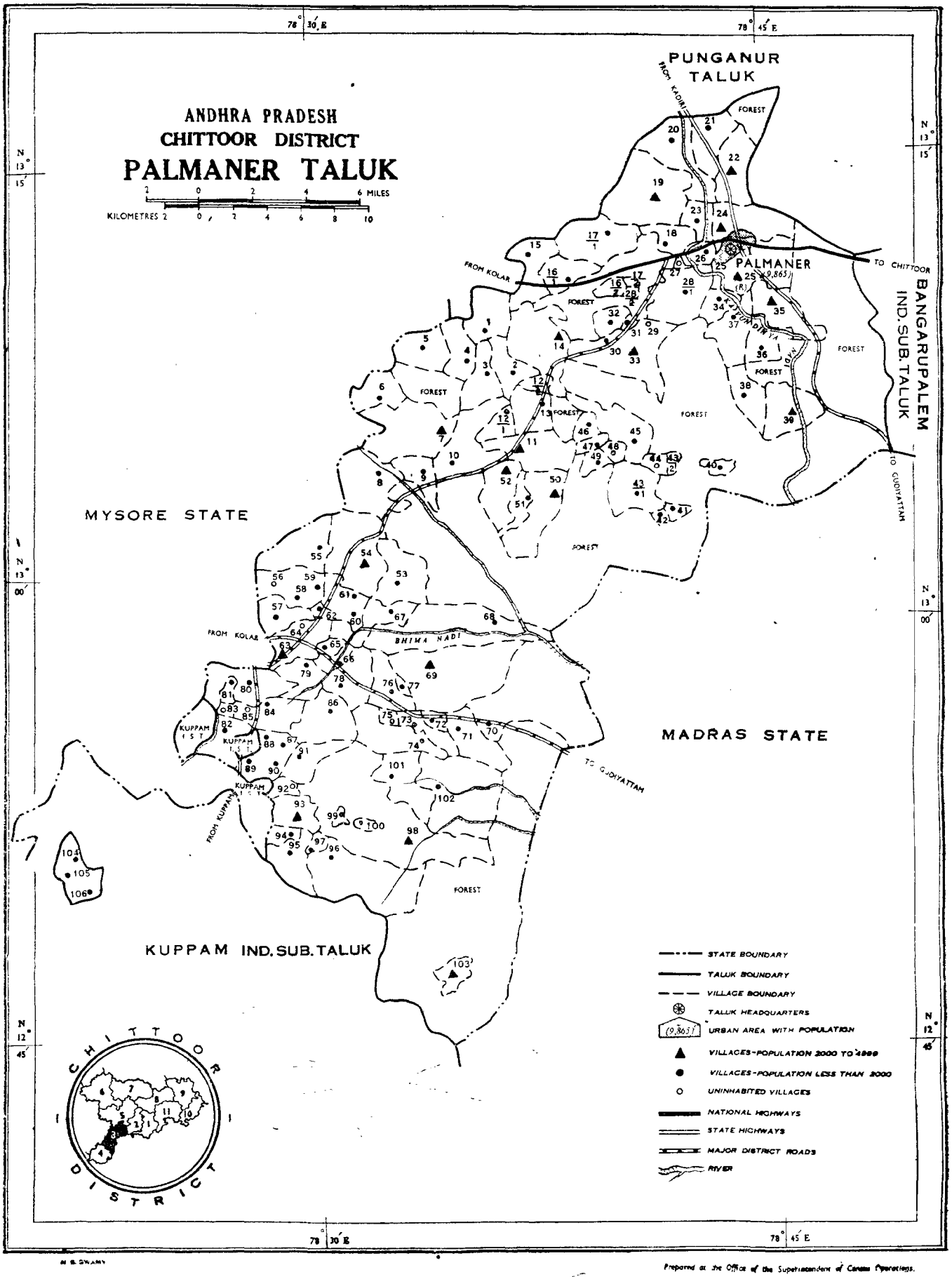

M. S. SWAMY

Prepared at the Office of the Superintendent of Census Operations, Andhra Pradesh, Hyderabad

ALPHABETICAL LIST OF VILLAGES

PALMANER TALUK

1961 Location Code No.	Name of Village
5	Alapalle
29	Ankemvaripalle
94	Athikuppam
31	Ayyamreddipalle
39	Baipagaripalle
88	Baipareddipalle
11	Baireddypalle
78	Bairupalle
73	Bandapalle
98	Bandarlapalle
14	Belupalle
60	Bodiguttapalle
70	Boyachinnaganapalle
45	Chappidipalle
106	*Chennaradoddi*
40	Chettapenta
85	Chinnakongatam
71	Chinthamakulapalle
19	Dandapalle
10	Devadoddi
46	Dharmapuri
48	Donthirallapalle
24	Gangavaram
12	Ganginayanipalle
99	Giddapalle
4	Gollacheemanapalle
104	Gollapalle
53	Gonumakulapalle
101	Gorivimakulapalle
50	Gownithimmepalle
66	Gudipalle
30	Gundlapalle
62	Hanumepalle
89	Harikechinnapalle
105	Hospeta
34	Jallipeta
18	Jeedimakulapalle
97	Jodi Chennareddipalle
90	Jodi Velagalakuppam
75	Jodi Verrivanipalle
55	*Jownipalle*
51	Kadapanatham
9	Kaigallu
20	Kalagaturu
21	Kallupalle
6	Kambhampalle
13	Kammanapalle
38	Karidimadugu
15	Keelapalle
91	Kempasamudram
33	Kolamasanapalle
72	Konerugollapalle
84	Kongatam
74	Kothakota
54	Krishnapuram
67	Kumbharlapalle
37	Kurmayi
3	Lakkanapalle
17	Mamadugu
95	Manendram
23	Maredupalle
77	Mattiguttapalle
49	Mekalanagireddipalle
22	Melumayi
47	Moolathimmepalle
28	Moram
69	Mudaramdoddi
96	Muddanapalle
64	*Muddasamudram Agraharam*
83	Nadeetheeram Dasarlapalle
26	Nagamangalam
43	Nellipatla
59	Nernipalle
76	Ogu
81	Padigalakuppam
58	Paipalle
25	Palmaner
100	Pamanaboyanapalle
86	Pamuganipalle
102	Pandyalamadugu
65	Papepalle
16	Pathikonda
52	Pathurnatham
57	Patrapalle
79	Pedda Bharanipalle
1	Pedda Chellaragunta
56	Peddanapalle
103	Peddur
35	Pengaragunta
42	Raghunayakuladinne
93	Ramakuppam
27	Ranginayanipalle
36	Samudrapalle
2	Settipalle
82	Sivunikuppam
32	Sreerangarajapuram
7	Theertham
92	Thimmasamudram
41	Thimmayyagaripalle
61	Thirumala Pitchigundlapalle
8	Thotakanuma
87	Varadikuppam
44	Veerlabanda
63	Venkatagirikota
80	Vibhuthiyelanagaram
68	Yalakallu

Location Code No.	Name of Village	Facilities: Educational	Facilities: Medical	Facilities: Drinking water	Facilities: Communications	Facilities: Electricity	Area in Sq. miles	Occupied Residential Houses: No. of Houses	Occupied Residential Houses: No. of Households	Total number of persons enumerated (including inmates of Institutions and Houseless Persons): P	M	F	Scheduled Castes: M	Scheduled Castes: F	Scheduled Tribes: M	Scheduled Tribes: F	Literate & Educated Persons: M	Literate & Educated Persons: F
(1)	(2)	(3)	(4)	(5)	(6)	(7)	(8)	(9)	(10)	(11)	(12)	(13)	(14)	(15)	(16)	(17)	(18)	(19)
PALMANER TALUK	Total						409.6	20,473	20,606	111,207	56,674	54,533	9,473	8,921	1,032	1,036	15,095	4,146
	Rural						*403.5*	*18,561*	*18,657*	*101,342*	*51,723*	*49,619*	*9,156*	*8,603*	*1,000*	*1,016*	*12,492*	*2,706*
	Urban						6.1	1,912	1,949	9,865	4,951	4,914	317	318	32	20	2,603	1,440
1	Peddachellaragunta	P	..	W	Po,R	..	2.78	175	181	974	513	461	106	93	..	..	122	19
2	Settipalle	..	..	W	R	..	2.26	99	99	515	248	267	62	55	..	..	26	2
3	Lakkanapalle	P	..	W	Po,R	..	2.18	308	308	1,627	803	824	111	107	..	..	261	64
4	Gollacheemanapalle	P	..	W	R	..	2.63	181	181	1,204	603	601	138	136	..	..	185	22
5	Alapalle	P	..	W	Po,R	..	3.09	179	179	924	477	447	179	159	..	..	142	15
6	Kambhampalle	P	..	W	Po,R	..	2.58	140	140	703	336	367	81	93	1	1	113	30
7	Theertham	P	..	W	Po	..	6.53	377	377	2,283	1,154	1,129	207	186	..	..	220	43
8	Thotakanuma	P	..	W	Po,R	..	4.79	319	319	1,653	848	805	61	46	12	6	230	42
9	Kaigallu	..	..	W	R	..	4.62	31	32	197	106	91	13	13	..	..	19	3
10	Devadoddi	..	..	W	R	..	4.39	173	173	916	456	460	23	14	25	26	59	3
11	Baireddypalle	P	D	W	Po,R	..	2.16	527	544	3,169	1,584	1,585	284	303	8	4	541	255
12	Ganginayanipalle	P	..	W	R	..	1.86	152	152	889	458	431	91	77	..	..	67	19
13	Kammanapalle	P	..	W	R	..	2.35	156	156	919	487	432	145	122	..	..	92	8
14	Belupalle	P	..	W	Po,R	..	4.62	384	384	2,210	1,114	1,096	247	231	..	..	338	99
15	Keelapalle	P	..	W	R	..	3.20	167	178	1,025	537	488	162	152	..	..	196	44
16	Pathikonda	P	..	W	Po,R	..	3.08	207	207	1,145	573	572	42	45	..	..	163	68
17	Mamadugu	P	..	W	Po,R	..	4.71	298	298	1,563	802	761	144	137	..	..	170	31
18	Jeedimakulapalle	P	..	W	Po,R	..	1.58	171	171	859	449	410	48	55	..	..	149	30
19	Dandapalle	3P	..	W	Po,R	..	6.68	478	478	2,535	1,300	1,235	279	262	..	..	300	38
20	Kalagaturu	P	..	W	R	..	3.16	258	258	1,286	648	638	241	230	8	4	146	14
21	Kallupalle	P	..	W	Po,R	..	2.40	321	321	1,625	855	770	177	149	..	..	290	58
22	Melumayi	2P	..	W	Po,R	..	3.97	440	445	2,258	1,145	1,113	174	149	..	..	253	51
23	Maredupalle	P	..	W	Po,R	..	1.61	90	90	485	236	249	42	50	..	..	80	32
24	Gangavaram	2P	..	W	R	E	4.24	392	392	2,038	1,018	1,020	91	107	..	..	267	70
25	Palmaner (*Rural*)						6.13	438	443	2,213	1,063	1,150	68	64	15	10	295	83
26	Nagamangalam	..	..	W	R	..	0.73	27	27	146	79	67	..	..	..	..	14	7
27	Ranginayanipalle						0.18	*Uninhabited*										
28	Moram	P	..	W	Po,R	..	4.29	212	229	1,234	622	612	88	88	8	2	193	36
29	Ankemvaripalle						3.44	*Uninhabited*										
30	Gundlapalle	..	..	W	..	..	0.30	7	7	70	36	34	..	..	..	..	12	2

(1)	(2)	(3)	(4)	(5)	(6)	(7)	(8)	(9)	(10)	(11)	(12)	(13)	(14)	(15)	(16)	(17)	(18)	(19)
31	Ayyamreddipalle	..	..	W	..	..	0.02	14	14	104	57	47	..	..	..	..	18	..
32	Sreerangarajapuram	..	..	W	..	..	1.26	29	29	182	99	83	11	12	..	..	23	7
33	Kolamasanapalle	P	..	W	Po,R	..	6.90	407	407	2,251	1,176	1,075	240	217	..	..	282	62
34	Jallipeta	..	..	W	R	..	1.45	114	114	592	284	308	75	80	..	..	72	10
35	Pengaragunta	3P	..	W	Po,R	..	3.04	396	396	2,011	993	1,018	108	118	9	6	286	55
36	Samudrapalle	P	..	W	R	..	2.01	111	111	562	276	286	69	75	18	13	97	26
37	Kurmayi	P	..	W	Po,R	..	2.62	340	340	1,806	926	880	246	211	35	41	200	26
38	Karidimadugu	..	..	W	Po,R	..	2.45	132	132	738	397	341	113	113	4	7	58	6
39	Baipagaripalle	P	..	W	R	..	3.59	419	419	2,338	1,192	1,146	431	253	93	114	191	55
40	Chettapenta	..	..	W	R	..	0.63	61	61	282	160	122	11	11	18	14	8	..
41	Thimmayyagaripalle	..	..	W	..	..	0.55	24	24	136	72	64	21	21	..	..	8	..
42	Raghunayakuladinne	..	..	W	..	..	N.A	12	12	63	31	32	1	1	..	..	6	..
43	Nellipatla	P	..	W	Po	..	4.00	327	327	1,735	877	858	183	175	..	..	264	42
44	Veerlabanda							*Uninhabited*										
45	Chappidipalle	P	..	W	..	..	3.26	215	216	1,167	597	570	255	234	1	..	155	34
46	Dharmapuri	..	..	W	..	..	0.99	70	70	411	205	206	67	55	..	..	11	..
47	Moolathimmepalle						0.58	35	35	135	69	66	9	6	..	..	2	..
48	Donthirallapalle						0.70	*Uninhabited*										
49	Mekalanagireddipalle	..	..	W	..	..	0.34	51	51	372	181	191	45	37	..	..	24	1
50	Gownithimmepalle	P	..	W	R	..	5.05	395	395	2,330	1,197	1,133	162	235	52	51	295	40
51	Kadapanatham	P	..	W	Po,R	..	0.87	118	118	626	309	317	22	20	3	4	107	54
52	Pathurnatham	P	..	W	R	..	3.15	395	398	2,388	1,218	1,170	129	121	8	3	217	20
53	Gonumakulapalle	P	..	W	Po,R	..	3.82	302	302	1,576	831	745	105	99	64	83	204	35
54	Krishnapuram	..	..	W	Po,R	..	5.69	402	402	2,400	1,228	1,172	201	206	20	19	249	35
55	Jownipalle	P	..	W	R	..	4.76	349	349	1,888	975	913	215	209	..	..	126	13
56	Peddanapalle						0.07	*Uninhabited*										
57	Patrapalle	P	..	W	R	..	1.42	169	169	885	431	454	57	72	..	..	106	15
58	Paipalle	..	..	W	R	..	0.29	20	20	103	58	45	..	..	..	..	13	7
59	Nernipalle	..	..	W	R	..	3.11	163	163	978	500	478	52	40	67	73	115	24
60	Bodiguttapalle	..	..	W	R	..	2.05	157	157	895	467	428	62	55	..	..	97	21
61	Thirumalapitchigundlapalle	..	..	W	R	..	0.21	5	5	19	10	9	..	..	..	..	..	..
62	Hanumepalle	P	..	W	R	..	0.25	48	48	373	184	189	..	..	..	..	22	8
63	Venkatagirikota	P,M	D	W	Po,R,Rh	..	2.90	526	531	2,781	1,440	1,341	103	110	2	6	515	275
64	Muddasamudram Agraharam						0.11	*Uninhabited*										
65	Papepalle	..	..	W	R	..	0.41	43	43	273	145	128	7	3	..	..	67	2
66	Gudipalle	..	..	W	R	..	0.45	8	8	44	24	20	1	..	..	..	14	3
67	Kumbharlapalle	..	..	W	R	..	3.04	231	231	1,138	586	552	67	65	..	..	92	4
68	Yalakallu	..	..	W	R	..	3.86	220	220	1,236	660	576	153	147	..	..	74	6
69	Mudaramdoddi	P	..	W	Po,R	..	6.93	600	600	3,172	1,647	1,525	380	349	64	52	346	44
70	Boyachinnaganapalle	..	..	W	R	..	2.48	248	248	1,208	637	571	101	85	18	18	142	23
71	Chinthamakulapalle	P	..	W	Po,R,Rh	..	1.71	231	231	1,212	635	577	94	89	32	28	128	26
72	Konerugollapalle	..	..	W	R	..	0.46	49	50	267	140	127	36	39	..	..	26	3
73	Bandapalle	P	..	W	..	..	1.25	103	103	583	311	72	125	123	10	6	85	25
74	Kothakota	..	..	W	..	..	3.26	154	154	884	436	448	50	54	..	..	95	20
75	Jodi Verrivanipalle							*Uninhabited*										

Location Code No.	Name of Village		WORKERS																					
			Total Workers (I–IX)		I Cultivator		II Agricultural Labourer		III Mining, Quarrying, Livestock, Forestry, etc.		IV Household Industry		V Manufacturing other than Household Industry		VI Construction		VII Trade & Commerce		VIII Transport, Storage & Communications		IX Other Services		X Non-Workers	
			M	F	M	F	M	F	M	F	M	F	M	F	M	F	M	F	M	F	M	F	M	F
(1)	(2)		(20)	(21)	(22)	(23)	(24)	(25)	(26)	(27)	(28)	(29)	(30)	(31)	(32)	(33)	(34)	(35)	(36)	(37)	(38)	(39)	(40)	(41)
PALMANER TALUK		Total	35,874	25,021	22,259	17,260	5,808	5,916	82	8	3,739	1,091	387	36	287	81	1,264	211	299	..	1,749	418	20,800	29,512
		Rural	33,261	24,216	21,815	17,115	5,473	5,552	60	6	3,494	961	215	14	221	75	747	167	18	..	1,155	326	18,462	25,403
		Urban	2,613	805	444	145	335	364	22	2	245	130	172	22	66	6	517	44	218	..	594	92	2,338	4,109
1	Peddachellaragunta		352	330	277	274	48	50	..	..	19	3	..	..	..	..	1	..	..	..	7	3	161	131
2	Settipalle		151	116	136	110	7	5	..	..	..	..	..	..	..	..	3	1	..	..	5	..	97	151
3	Lakkanapalle		500	364	388	307	40	48	1	..	27	2	4	..	..	..	20	3	2	..	18	4	303	460
4	Gollacheemanapalle		368	283	318	260	25	20	..	..	18	..	..	..	..	..	1	..	..	..	6	3	235	318
5	Alapalle		308	236	228	151	49	66	..	..	15	9	..	..	..	..	3	2	1	..	12	8	169	211
6	Kambhampalle		217	168	148	117	21	22	..	..	35	24	..	..	..	..	1	1	2	..	10	4	119	199
7	Theertham		714	582	573	496	58	40	..	..	58	43	4	..	..	..	9	2	..	..	12	1	440	547
8	Thotakanuma		557	424	390	343	65	64	..	..	66	9	2	..	5	..	14	5	2	..	13	3	291	381
9	Kaigallu		68	51	43	37	15	13	1	..	6	..	..	..	..	..	..	..	..	..	3	1	38	40
10	Devadoddi		297	169	199	127	38	37	..	..	46	3	1	..	7	..	..	..	..	..	6	2	159	291
11	Baireddypalle		975	594	515	404	115	111	1	..	175	44	6	..	11	1	78	14	4	..	70	20	609	991
12	Ganginayanipalle		308	247	186	164	29	32	..	..	28	8	..	..	..	..	3	3	1	..	61	40	150	184
13	Kammanapalle		299	213	189	154	57	55	..	..	41	1	1	..	..	..	5	3	..	..	6	..	188	219
14	Belupalle		723	589	414	423	152	119	..	..	94	40	11	..	3	..	23	6	3	..	23	1	391	507
15	Keelapalle		353	280	251	240	44	30	..	..	41	6	..	..	1	..	5	1	..	..	11	3	184	208
16	Pathikonda		375	291	226	219	52	47	..	..	44	8	9	..	5	..	21	11	1	..	17	6	198	281
17	Mamadugu		518	413	334	301	48	72	..	..	104	29	6	..	..	..	4	3	..	..	22	8	284	348
18	Jeedimakulapalle		293	232	226	202	5	11	18	5	8	2	..	..	1	..	..	1	2	..	33	11	156	178
19	Dandapalle		825	660	517	421	118	141	1	..	131	90	11	..	3	1	13	..	..	..	31	7	475	575
20	Kalagaturu		433	336	281	199	81	119	..	..	53	11	..	..	..	..	6	..	..	..	12	7	215	302
21	Kallupalle		583	448	435	369	54	57	1	..	57	15	..	..	2	..	10	1	5	..	19	6	272	322
22	Melumayi		801	708	446	445	186	182	..	..	128	68	1	..	7	..	10	2	..	..	23	11	344	405
23	Maredupalle		169	111	85	72	41	18	1	..	36	20	1	..	..	..	..	..	1	..	4	1	67	138
24	Gangavaram		662	558	369	354	181	151	1	1	45	24	8	3	1	..	36	18	3	..	18	7	356	462
25	Palmaner (*Rural*)		688	667	471	453	130	163	..	..	24	9	23	8	14	3	..	2	2	..	24	29	375	483
26	Nagamangalam		45	16	13	9	10	4	1	..	20	3	..	..	..	..	1	..	..	..	..	..	34	51
27	Ranginayanipalle										*Uninhabited*													
28	Moram		409	288	276	208	54	72	17	..	35	6	2	..	..	..	7	..	..	..	18	2	213	324
29	Ankemvaripalle										*Uninhabited*													
30	Gundlapalle		23	19	17	15	2	3	..	..	4	1	..	..	..	..	..	..	..	..	..	..	13	15

(1)	(2)	(20)	(21)	(22)	(23)	(24)	(25)	(26)	(27)	(28)	(29)	(30)	(31)	(32)	(33)	(34)	(35)	(36)	(37)	(38)	(39)	(40)	(41)
31	Ayyamreddipalle	40	36	24	26	9	8	..	..	7	2	..	..	..	..	..	..	..	..	..	..	17	11
32	Sreerangarajapuram	64	50	43	36	14	13	..	..	4	1	..	..	..	..	..	..	1	..	2	..	35	33
33	Kolamasanapalle	712	527	521	396	105	112	..	..	39	14	2	..	3	..	18	2	3	..	21	3	464	548
34	Jallipeta	198	229	121	159	59	67	..	..	6	2	9	..	..	..	..	..	..	..	3	1	86	79
35	Pengaragunta	614	442	324	171	218	247	..	..	45	13	1	..	3	..	3	1	1	..	19	10	379	576
36	Samudrapalle	173	120	115	73	37	43	..	..	12	2	..	..	..	..	2	1	..	..	7	1	103	166
37	Kurmayi	636	432	241	164	269	244	..	..	99	20	1	..	..	..	6	..	3	..	17	4	290	448
38	Karidimadugu	258	204	94	66	135	129	..	..	19	3	..	..	..	..	1	2	1	..	8	4	139	137
39	Baipagaripalle	783	562	414	306	191	214	..	..	139	41	..	..	1	..	13	..	2	..	23	1	409	584
40	Chettapenta	96	75	25	20	57	55	..	..	11	..	..	..	..	..	1	..	..	..	2	..	64	47
41	Thimmayyagaripalle	45	35	15	16	28	19	..	..	2	..	..	..	..	..	..	..	..	..	..	..	27	29
42	Raghunayakuladinne	21	17	18	15	..	1	..	..	3	..	..	..	..	..	..	1	..	..	..	..	10	15
43	Nellipatla	575	448	441	412	52	29	..	..	44	6	6	..	..	..	19	1	1	..	12	..	302	410
44	Veerlabanda									*Uninhabited*													
45	Chappidipalle	402	346	297	273	62	65	..	..	29	4	..	..	..	..	2	1	..	..	12	3	195	224
46	Dharmapuri	130	98	115	90	6	6	..	..	9	1	..	..	..	..	..	1	..	..	..	..	75	108
47	Moolathimmepalle	40	33	40	32	..	1	..	..	..	..	..	..	..	..	..	..	..	..	..	..	29	33
48	Donthirallapalle									*Uninhabited*													
49	Mekalanagireddipalle	125	74	103	69	16	5	..	..	5	..	..	..	..	..	..	..	..	..	1	..	56	117
50	Gownithimmepalle	775	573	484	405	168	154	..	..	100	4	..	..	3	..	5	3	..	..	15	7	422	560
51	Kadapanatham	158	59	85	27	22	29	..	..	10	..	..	..	..	..	26	2	2	..	13	1	151	258
52	Pathurnatham	813	648	556	90	134	128	..	..	88	14	..	..	..	..	13	4	..	..	22	12	405	522
53	Gonumakulapalle	557	392	288	229	122	150	..	..	123	8	1	..	1	..	5	..	2	..	15	5	274	353
54	Krishnapuram	763	562	575	468	76	84	..	..	91	7	1	..	2	..	5	1	..	..	13	2	465	610
55	Jownipalle	620	367	486	270	59	58	..	..	60	35	1	1	..	..	5	2	..	..	9	1	355	546
56	Peddanapalle									*Uninhabited*													
57	Patrapalle	289	286	216	206	25	39	..	..	33	39	1	..	4	2	4	..	..	..	6	..	142	168
58	Paipalle	40	33	13	11	23	21	..	..	3	1	..	..	..	..	..	..	..	..	1	..	18	12
59	Nernipalle	322	192	202	117	52	57	..	..	39	13	6	..	..	..	16	2	..	..	7	3	178	286
60	Bodiguttapalle	284	130	157	71	49	56	..	..	48	2	20	..	..	..	..	..	2	..	8	1	183	298
61	Thirumalapitchigundlapalle	6	1	..	..	5	1	..	..	1	..	..	..	..	..	..	..	..	..	..	..	4	8
62	Hanumepalle	103	79	83	63	13	16	..	..	1	..	..	..	..	..	4	..	..	..	2	..	81	110
63	Venkatagirikota	804	272	341	153	127	85	2	..	57	17	11	2	10	..	131	2	10	..	115	13	636	1,069
64	Muddasamudram Agraharam									*Uninhabited*													
65	Papepalle	76	62	46	36	20	23	..	..	8	3	..	..	1	..	..	..	..	..	1	..	59	66
66	Gudipalle	18	7	8	1	7	6	..	..	1	..	..	..	..	..	..	..	..	..	2	..	6	13
67	Kumbharlapalle	356	225	268	124	46	94	..	..	30	6	2	..	2	..	1	..	..	..	7	1	230	327
68	Yalakallu	401	201	302	166	22	11	..	..	74	24	..	..	..	..	..	..	..	..	3	..	259	375
69	Mudaramdoddi	1,115	875	756	624	193	212	2	..	99	20	6	..	..	..	22	5	3	..	34	14	532	650
70	Boyachinnaganapalle	425	236	292	161	53	59	..	..	47	10	1	..	..	..	7	1	6	..	19	5	212	335
71	Chinthamakulapalle	415	248	245	161	43	65	1	..	97	14	3	..	3	..	10	3	1	..	12	5	220	329
72	Konerugollapalle	99	65	48	36	26	23	1	..	23	4	..	..	..	..	..	..	..	..	1	2	41	62
73	Bandapalle	188	111	101	54	50	52	..	..	22	3	2	..	1	..	4	..	..	..	8	2	123	161
74	Kothakota	289	224	197	163	30	46	11	..	45	12	..	..	..	..	..	..	..	..	6	3	147	224
75	Jodi Verrivanipalle									*Uninhabited*													

Location Code No.	Name of Village	Facilities: Educational	Facilities: Medical	Facilities: Drinking water	Facilities: Communications	Facilities: Electricity	Area in Sq. miles	Occupied Residential Houses: No. of Houses	Occupied Residential Houses: No. of Households	Total number of persons enumerated (including inmates of Institutions and Houseless Persons): P	M	F	Scheduled Castes: M	Scheduled Castes: F	Scheduled Tribes: M	Scheduled Tribes: F	Literate & Educated Persons: M	Literate & Educated Persons: F
(1)	(2)	(3)	(4)	(5)	(6)	(7)	(8)	(9)	(10)	(11)	(12)	(13)	(14)	(15)	(16)	(17)	(18)	(19)
76	Ogu	P	..	W	R	..	2.17	107	107	604	311	293	79	73	15	12	87	14
77	Mattiguttapalle	..	..	W	R	..	0.26	13	13	88	49	39	..	..	14	10	4	..
78	Bairupalle	P	..	W	Po,R	..	3.20	202	225	1,222	587	635	69	67	..	..	178	24
79	Pedda Bharanipalle	..	..	W	R	..	2.10	181	181	1,029	524	505	106	99	..	..	94	5
80	Vibhuthiyelunagaram	..	..	W	R	..	0.23	16	16	109	63	46	12	10	..	..	10	1
81	Padigalakuppam	..	..	W	R	..	3.88	303	303	1,780	906	874	93	86	..	..	162	22
82	Sivunikuppam	..	..	W	R	..	2.18	176	176	1,029	521	508	111	107	..	..	102	10
83	Nadeetheeram Dasarlapalle							*Uninhabited*										
84	Kongatam	P	..	W	Po,R	.	2.63	253	253	1,314	634	680	74	89	..	..	181	33
85	Chinnakongatam						1.85	*Uninhabited*										
86	Pamuganipalle	P	..	W	R	..	3.50	251	251	1,263	648	615	108	112	..	1	139	23
87	Varadikuppam	P	..	W	..	..	0.44	34	34	168	92	76	20	19	..	..	30	4
88	Baipareddipalle	P,M	..	W	..	..	0.77	44	44	227	125	102	11	10	..	..	27	5
89	Harikechinnapalle	..	..	W	..	..	0.19	7	7	38	21	17	..	..	6	1	2	..
90	Jodi Velagalakuppam	..	..	W	..	..	0.22	4	4	24	12	12	2	2	..	..	..	..
91	Kempasamudram	..	..	W	..	..	2.16	87	87	493	265	228	59	46	..	..	29	3
92	Thimmasamudram						0.36	*Uninhabited*										
93	Ramakuppam	M	..	W	Po,R	E(D&I)	2.16	405	405	2,158	1,138	1,020	208	166	..	..	452	172
94	Athikuppam	..	..	W	..	..	0.50	67	67	357	188	169	37	38	1	..	64	6
95	Manendram	P	..	W	..	E	3.04	143	143	698	349	349	52	52	5	6	69	21
96	Muddanapalle	P	..	W	..	..	10.45	220	220	1,176	601	575	41	31	146	146	116	24
97	Jodi Chennareddipalle	..	..	W	..	..	0.40	3	3	26	7	19	..	..	2	3	1	..
98	Bandarlapalle	P	..	W	Po	E(D)	9.90	476	476	2,452	1,298	1,154	313	280	15	19	260	35
99	Giddapalle	..	..	W	..	..	0.24	45	45	212	113	99	35	41	..	..	12	..
100	Pamanaboyanapalle	..	..	W	..	..	0.31	17	17	76	35	41	..	..	..	..	14	3
101	Gorivimakulapalle	P	..	W	..	..	3.28	280	280	1,553	778	775	139	123	..	..	212	22
102	Pandyalamadugu	P	..	W	Po	..	3.10	289	289	1,630	837	793	68	67	108	116	208	40
103	Peddur	P	..	W	Po	..	2.64	429	430	2,197	1,103	1,094	183	195	93	111	223	16
104	Gollapalle	..	..	W	..	..	0.44	31	31	198	99	99	9	9	..	..	15	3
105	Hospeta	..	..	W	..	..	0.62	63	63	340	170	170	4	7	..	..	12	2
106	Chennaradoddi	..	..	W	..	..	0.88	15	15	74	38	36	12	11	..	..	6	3

VILLAGE DIRECTORY

CHITTOOR DISTRICT — PALMANER TALUK

Location Code No.	Name of Village	WORKERS																					
		Total Workers (I—IX)		I Cultivator		II Agricultural Labourer		III Mining, Quarrying, Livestock, Forestry, etc.		IV Household Industry		V Manufacturing other than Household Industry		VI Construction		VII Trade & Commerce		VIII Transport, Storage & Communications		IX Other Services		X Non-Workers	
		M	F	M	F	M	F	M	F	M	F	M	F	M	F	M	F	M	F	M	F	M	F
(1)	(2)	(20)	(21)	(22)	(23)	(24)	(25)	(26)	(27)	(28)	(29)	(30)	(31)	(32)	(33)	(34)	(35)	(36)	(37)	(38)	(39)	(40)	(41)
76	Ogu	215	166	110	117	55	28	..	..	33	10	..	..	1	..	3	7	..	..	13	4	96	127
77	Mattiguttapalle	32	22	16	16	6	6	..	..	10	..	..	..	..	..	..	..	..	..	..	..	17	17
78	Bairupalle	372	327	189	180	112	120	..	..	34	17	..	..	7	..	15	5	2	..	13	5	215	308
79	Pedda Bharanipalle	328	265	214	203	62	56	..	..	31	5	16	..	..	..	3	..	..	..	2	1	196	238
80	Vibhuthiyelanagaram	38	25	33	20	4	5	..	..	..	..	..	..	..	..	..	..	..	..	1	..	25	21
81	Padigalakuppam	593	512	382	355	39	84	..	..	55	10	4	..	92	58	11	3	1	..	9	2	313	362
82	Sivunikuppam	356	286	260	225	40	40	..	..	22	8	12	..	16	10	1	3	..	..	5	..	165	222
83	Nadeetheeram Dasarlapalle	*Uninhabited*																					
84	Kongatam	399	346	314	94	54	43	..	..	22	5	..	..	..	..	6	3	1	..	2	1	235	334
85	Chinnakongatam	*Uninhabited*																					
86	Pamuganipalle	379	301	271	210	79	85	..	..	14	3	..	..	..	..	6	1	..	..	9	2	269	314
87	Varadikuppam	49	21	34	10	11	10	..	..	..	..	..	..	..	..	..	..	..	..	4	1	43	55
88	Baipareddipalle	82	45	53	29	2	3	..	..	23	11	..	..	..	..	1	..	..	..	3	2	43	57
89	Harikechinnapalle	11	10	9	7	..	1	..	..	1	2	..	..	..	..	1	..	..	..	..	..	10	7
90	Jodi Velagalakuppam	6	8	4	5	2	3	..	..	..	..	..	..	..	..	..	..	..	..	..	..	6	4
91	Kempasamudram	172	143	135	122	9	13	..	..	23	8	..	..	1	..	..	..	..	..	4	..	93	85
92	Thimmasamudram	*Uninhabited*																					
93	Ramakuppam	687	171	360	66	133	83	..	..	23	8	12	..	6	..	67	8	8	..	78	6	451	849
94	Athikuppam	133	63	70	36	40	26	..	..	22	1	1	..	..	..	..	..	..	..	..	..	55	106
95	Manendram	244	129	118	58	96	67	..	..	20	2	..	..	..	..	2	..	..	..	8	2	105	220
96	Muddanapalle	377	267	255	178	88	70	..	..	11	2	..	..	1	..	6	17	..	..	16	..	224	308
97	Jodi Chennareddipalle	5	8	4	3	1	1	..	..	..	4	..	..	..	..	..	..	..	..	..	..	2	11
98	Bandarlapalle	854	587	663	473	116	104	..	..	48	8	5	..	1	..	4	2	1	..	16	..	444	567
99	Giddapalle	75	44	41	13	14	26	..	..	15	4	..	..	..	..	..	..	..	..	5	1	38	55
100	Pamanaboyanapalle	23	10	19	6	1	3	..	..	3	1	..	..	..	..	..	..	..	..	..	..	12	31
101	Gorivimakulapalle	523	395	449	348	30	38	..	..	35	6	1	..	2	..	1	1	..	..	5	2	255	380
102	Pandyalamadugu	541	284	453	237	44	41	..	..	24	3	..	..	..	..	11	1	..	..	9	2	296	509
103	Peddur	744	689	567	566	78	111	..	..	66	8	..	..	..	..	11	1	1	..	21	3	359	405
104	Gollapalle	53	45	44	42	2	..	..	..	6	3	..	..	..	..	1	..	..	..	..	..	46	54
105	Hospeta	104	63	76	47	6	6	..	..	20	9	..	..	..	..	..	1	..	..	2	..	66	107
106	Chennaradoddi	24	15	21	15	1	..	..	..	2	..	..	..	..	..	..	..	..	..	..	..	14	21

Statement showing the Jurisdiction of Enumerator's Blocks in the Urban Areas of Palmaner Taluk

Ward/ Locality No.	Enumerator's Block No. and its Jurisdiction		
	E.B. No.	House Numbers Included in the Block	
		From	To
(1)	(2)	(3)	(4)
PALMANER TOWN			
Locality 1	E.B. 133	1-1-1	1-1-109
	E.B. 134	1-2-1	1-2-61
		1-3-1	1-3-54
		1-4-1	1-4-70
		1-6-1	1-6-39
	E.B. 135	1-5-1	1-5-161
	E.B. 136	1-7-1	1-7-60
		1-8-1	1-8-24
		1-9-1	1-9-58
	E.B. 137	1-10-1	1-10-9
		1-11-1	1-11-43
		1-12-1	1-12-37
		1-13-1	1-13-61
	E.B. 138	1-14-1	1-14-54
		1-15-1	1-15-77
		1-16-1	1-16-44
		1-17-1	1-17-28
		1-18-1	1-18-23
	E.B. 139	1-19-1	1-19-25
		1-20-1	1-20-21
		1-21-1	1-21-11
		1-22-1	1-22-86
		1-23-1	1-23-113
Locality 2	E.B. 140	2-1-1	2-1-153
		2-2-1	2-2-90
	E.B. 141	2-3-1	2-3-174
	E.B. 142	2-4-1	2-4-109
		2-5-1	2-5-91
	E.B. 143	2-6-1	2-6-282
	E.B. 144	2-8-1	2-8-148
		2-9-1	2-9-62
	E.B. 145	2-10-1	2-10-40
		2-11-1	2-11-28
		2-12-1	2-12-40
		2-14-1	2-14-157
	E.B. 146	2-13-1	2-13-192
	E.B. 147	2-7-1	2-7-41
		2-15-1	2-15-27
		2-16-1	2-16-22
		2-17-1	2-17-97

CHITTOOR DISTRICT

TOWN DIRECTORY

(Palmaner Town)

PALMANER TALUK

Location Code No.	Name of Town/Ward or Locality or Block/ Enumerator's Block No.	Facilities: Educational	Facilities: Medical	Facilities: Drinking water	Facilities: Communications	Facilities: Electricity	Area in Sq. miles	Occupied Residential Houses: No. of Houses	Occupied Residential Houses: No. of Housholds	Total number of persons enumerated (including inmates of Institutions and Houseless persons): P	M	F	Scheduled Castes: M	Scheduled Castes: F	Scheduled Tribes: M	Scheduled Tribes: F	Literate & Educated persons: M	Literate & Educated persons: F
(1)	(2)	(3)	(4)	(5)	(6)	(7)	(8)	(9)	(10)	(11)	(12)	(13)	(14)	(15)	(16)	(17)	(18)	(19)
PALMANER TOWN P.		3P,H	Hos	W	Po,To, R,3Rh	E(D&I)	6,13	**1,912**	**1,949**	**9,865**	**4.951**	**4,914**	**317**	**318**	**32**	**20**	**2,603**	**1,440**
Locality 1	E.B. 133							89	89	523	263	260	..	..	..	..	155	84
	E.B. 134							140	142	712	357	355	5	1	5	4	213	93
	E.B. 135							139	139	587	279	308	194	221	..	..	81	42
	E.B. 136							106	109	567	297	270	11	..	..	..	186	83
	E.B. 137							114	114	561	297	264	8	3	..	..	176	77
	E.B. 138							143	144	752	396	356	..	..	..	..	235	113
	E.B. 139							155	156	705	332	373	36	22	18	7	176	178
							Locality Total	**888**	**893**	**4,407**	**2,221**	**2,186**	**254**	**247**	**23**	**11**	**1,222**	**670**
Locality 2	E.B. 140							119	127	654	332	322	..	1	..	..	168	113
	E.B. 141							78	93	471	234	237	6	5	..	..	137	80
	E.B. 142							147	147	722	354	368	6	6	..	..	138	68
	E.B. 143							142	147	850	411	439	..	..	..	..	237	131
	E.B. 144							151	151	768	388	380	12	25	..	2	213	104
	E.B. 145							122	122	664	347	317	7	1	..	..	217	160
	E.B. 146							143	143	669	337	332	..	..	..	..	118	39
	E.B. 147							124	126	660	327	333	32	33	9	7	153	75
							Locality Total	**1,026**	**1,056**	**5,458**	**2,730**	**2,728**	**63**	**71**	**9**	**9**	**1,381**	**770**

CHITTOOR DISTRICT

TOWN DIRECTORY

(Palmaner Town)

PALMANER TALUK

Location Code No.	Name of Town/Ward or Locality or Block/ Enumerator's Block No.	Total workers (I—IX)		WORKERS I Cultivator		II Agricultural Labourer		III Mining, Quarrying, Livestock, Forestry, etc.		IV Household Industry		V Manufacturing other than Household Industry		VI Construction		VII Trade & Commerce		VIII Transport, Storage & Communications		IX Other Services		X Non-Workers	
		M	F	M	F	M	F	M	F	M	F	M	F	M	F	M	F	M	F	M	F	M	F
(1)	(2)	(20)	(21)	(22)	(23)	(24)	(25)	(26)	(27)	(28)	(29)	(30)	(31)	(32)	(33)	(34)	(35)	(36)	(37)	(38)	(39)	(40)	(41)
PALMANER TOWN P.		2,613	805	444	145	335	364	22	2	245	130	172	22	66	6	517	44	218	..	594	92	2,338	4,109
Locality 1	E.B. 133 . .	133	13	12	3	2	4	1	..	24	6	5	..	2	..	60	..	10	..	17	..	130	247
	E.B. 134 . .	190	59	61	12	39	36	..	..	3	..	15	2	4	..	14	3	5	..	49	6	167	296
	E.B. 135 . .	159	147	14	5	87	135	5	..	13	3	3	1	3	..	1	1	5	..	28	2	120	161
	E.B. 136 . .	145	32	39	8	8	9	1	..	15	3	1	2	10	..	28	2	4	..	39	8	152	238
	E.B. 137 . .	142	36	51	23	3	10	1	1	1	..	12	..	11	..	12	1	7	..	44	1	155	228
	E.B. 138 . .	201	24	23	..	25	9	..	..	29	7	6	..	..	..	22	3	14	..	82	5	195	332
	E.B. 139 . .	190	114	40	16	23	33	4	..	25	41	13	2	5	..	23	4	9	..	48	18	142	259
	Locality Total	1,160	425	240	67	187	236	12	1	110	60	55	7	35	..	160	14	54	..	307	40	1,061	1,761
Locality 2	E.B. 140 . .	171	30	16	5	5	1	1	1	12	6	10	..	17	3	47	1	17	..	46	13	161	292
	E.B. 141 . .	116	36	21	..	3	..	1	..	15	17	15	8	1	2	32	4	6	..	22	5	118	201
	E.B. 142 . .	212	56	54	9	11	23	..	..	28	12	13	2	4	1	29	6	38	..	35	3	142	312
	E.B. 143 . .	219	46	24	12	20	17	..	..	24	8	12	1	1	..	105	3	14	..	19	5	192	393
	E.B. 144 . .	205	74	41	35	18	17	6	..	19	10	11	..	3	..	22	2	25	..	60	10	183	306
	E.B. 145 . .	174	27	18	1	2	2	2	..	8	5	23	4	3	..	67	7	15	..	36	8	173	290
	E.B. 146 . .	185	82	18	12	79	67	..	..	12	2	23	..	..	..	27	1	20	..	6	..	152	250
	E.B. 147 . .	171	29	12	4	10	1	..	..	17	10	10	..	2	..	28	6	29	..	63	8	156	304
	Locality Total	1,453	380	204	78	148	128	10	1	135	70	117	15	31	6	357	30	164	..	287	52	1,277	2,348

KUPPAM
IND. SUB. TALUK

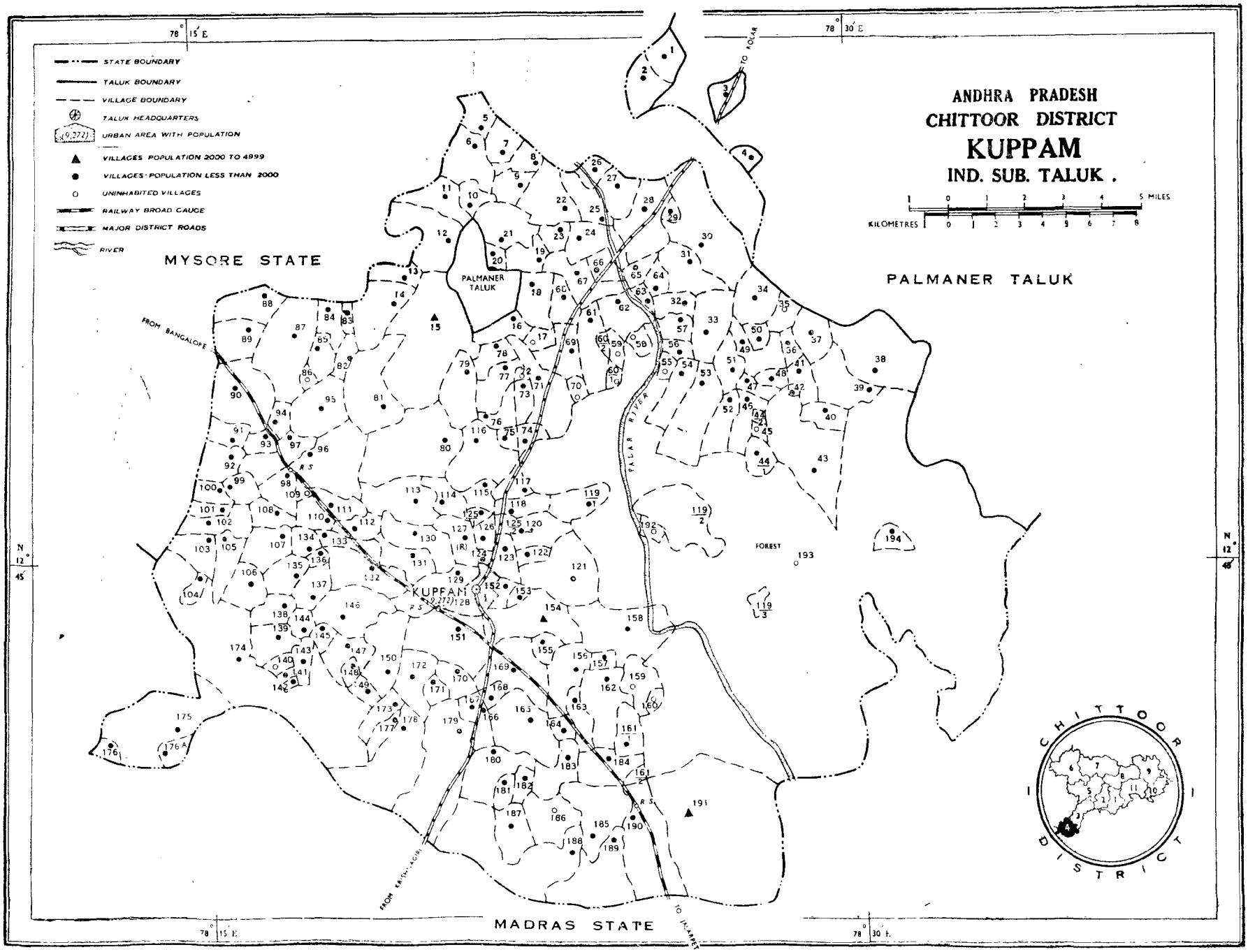
ANDHRA PRADESH
CHITTOOR DISTRICT
KUPPAM
IND. SUB. TALUK .
STATE BOUNDARY
TALUK BOUNDARY
VILLAGE BOUNDARY
TALUK HEADQUARTERS
URBAN AREA WITH POPULATION
VILLAGES POPULATION 2000 TO 4999
VILLAGES POPULATION LESS THAN 2000
UNINHABITED VILLAGES
RAILWAY BROAD GAUGE
MAJOR DISTRICT ROADS
RIVER
KILOMETRES
5 MILES
MYSORE STATE
PALMANER TALUK
PALMANER TALUK
KUPPAM
FOREST
PALAR RIVER
FROM BANGALORE
TO KOLAR
FROM KANDILI(R)
TO HOSUR
MADRAS STATE
78° 15' E
78° 30' E
N 12° 45'
CHITTOOR DISTRICT

ALPHABETICAL LIST OF VILLAGES

KUPPAM INDEPENDENT SUB-TALUK

1961 Location Code No.	Name of Village
191	Adavibudugur
187	Adavimulakalapalle
96	Agaram
106	Alugumanipalle
33	Ammavaripeta
134	Anagarlapalle
55	Anchinayanikuppam
86	Anganamalakothur
7	Anikera
50	Ankireddipalle
66	Arimuthanapalle
89	Athinatham
184	Avulanatham
90	Avulathimmanapalle
36	Balaobanapalle
43	Balla
125	Bandasettipalle
70	Banthimadugu Gollapalle
140	Bathalapalle
117	Beggilipalle
5	Bellakogila
10	Bendanakuppam
75	Bennayanur
151	Bevanapalle
48	Bhattuvaripalle
111	Bijiganipalle
88	Bissanatham
167	Bodaguttapalle
122	Boggupalle
37	Bondalagunta
25	Boyanapalle
105	Boyanapalle
101	Burugulapalle
127	Byruganipalle
144	Chalarlapalle
126	Chamaguttapalle
110	Cheekatipalle
79	Cheemanapalle
183	Chekkunatham
3	Cheldiganipalle
60	Chillamanipalle
155	Chinna Bangarunatham
181	Chinna Boggupalle
26	Chinna Gandlapalle
92	Chinna Gollapalle
129	Chinna Kurabalapalle
188	Chinna Obba
103	Chinna Parthikunta
20	Chinthakampalle
64	Chowdampalle
31	Dandikuppam
85	Dasamanipalle
121	Dasegowniyur
136	Dinnepalle
82	Dommarathippanapalle
67	Donkumanipalle
154	Ekarlapalle
124	Ellajjanuru
19	Ganjarlapalle
149	Gattappanayanipalle
14	Gesikapalle
118	Gokarlapalle
58	Gollapalledinne
172	Gonugur
46	Govindapalle
98	Gudipalle
171	Gudlakadirepalle
143	Gudlanayanipalle
130	Gundlasagaram
28	Gundusettipalle
123	Guttapalle
108	Irisiganipalle
16	Jalliganipalle
61	Jangalapalle
139	Jarugu
174	Jarugukonda
59	Jeedimanipalle
23	Joniganur
52	Joukupalle
71	Kadapalle
35	Kadasinakuppam
69	Kadiriobanapalle
63	Kadirimuthanapalle
163	Kakimadugu
133	Kakinayanichigarlapalle
152	Kamathanur
17	Kanamaladoddi
113	Kanamanapalle
186	Kanamapacharlapalle
41	Kanchanaballa
119	Kangundi
193	Kangundi
78	Karlagatta
83	Karumatla
153	Kathimanipalle
24	Kenamanipalle
34	Killakupadu
100	Kodiganipalle
57	Kolamadugu
1	Kollupalle
12	Koneru Kuppam
2	Konganapalle
178	Koormanipalle
94	Kotachembagiri
112	Kotapalle
176A	Kothamaganapalle
162	Kothapalle
145	Krishnadasanapalle
27	Krishnapuram
45	Krishnapuramdinne
156	Kunjegowniyur
128	Kuppam
95	Kuppuganipalle
157	Kuttiganipalle
84	Lingapuramdinne
73	Madanapalle
99	Malavanikothur
132	Maldepalle
177	Marapalle
29	Mathamsanthimpalle
161	Mittapalle
18	Morasanapalle
22	Motakothuru
185	Mottakadirinur
81	Muddanapalle
168	Mulakalapalle
179	Nadimur
131	Nakkanapalle
116	Nalagampalle
8	Nallappareddiyuru
65	Nallarallapalle
53	Nanjampeta
160	Nimmakampalle
158	Noolakunta
175	Onnappanayakankothur
93	Ontipalle
39	Pacharumakulapalle
180	Paipalyam
150	Palarlapalle
42	Papireddiyuru
169	Pedda Bangarunatham
182	Pedda Boggupalle
91	Pedda Gollapalle
164	Pedda Gopanapalle
44	Pedda Kurabalapalle
104	Pedda Parthikunta
51	Pedduganuru
11	Peddur
74	Podur
87	Pogurupalle
190	Ponnangur
138	Porakuntlapalle
76	Prithichamanur
147	Rajanam
4	Rajupeta
15	Rallabudugur
40	Reddivanipodu
62	Redlapalle
9	Regadadinnepalle
159	Sajjalapalle
102	Sanganapalle
56	Santhimpalle
13	Sathu
120	Seegalapalle
21	Settiballa
114	Settipalle
115	Settipalle
38	Singasamudram
97	Sirigiripalle
54	Sivaramapuram
135	Sodiganipalyam
107	Sonnarasanapalle
30	Sonnegownipalle
72	Sonnegownipalle
176	Thaliagraharam
77	Thambiganipalle
137	Thimmanayanipalle
68	Thummisi
189	Tsadumur
47	Unisiganipalle
142	Urinayanikothur
141	Urinayanipalle
173	Urlaobanapalle
6	Vadagandlapalle
148	Varamanur
165	Vasanadu
166	Vasanadu Gollapalle
194	Veeranamalai
170	Vendugampalle
109	Vengepalle
192	Venkatesapuram
32	Vetagirikothur
49	Vijalapuram
80	Yamaganipalle
146	Yanadipalle

Location Code No.	Name of Village	Facilities					Areas in Sq. miles	Occupied Residential Houses		Total number of persons enumerated (including inmates of Institutions and Houseless Persons)			Scheduled Castes		Scheduled Tribes		Literate & Educated persons	
		Educational	Medica	Drinking water	Communications	Electricity		No. of Houses	No. of Households	P	M	F	M	F	M	F	M	F
(1)	(2)	(3)	(4)	(5)	(6)	(7)	(8)	(9)	(10)	(11)	(12)	(13)	(14)	(15)	(16)	(17)	(18)	(19)
	KUPPAM IND. SUB-TALUK Total						**292.0**	**18,290**	**18,650**	**97,065**	**48,986**	**48,079**	**6,356**	**6,537**	**631**	**573**	**11,191**	**2,832**
	Rural						**290.4**	**16,595**	**16,781**	**87,793**	**44,257**	**43,536**	**5,947**	**6,102**	**629**	**573**	**8,613**	**1,496**
	Urban						**1.6**	**1,695**	**1,869**	**9,272**	**4,729**	**4,543**	**409**	**435**	**2**	..	**2,578**	**1,336**
1	Kollupalle	..	..	W	..	..	4.56	65	64	350	177	173	30	21	..	..	25	6
2	Konganapalle	P	..	W	R	..	4.62	113	113	657	351	306	116	100	..	..	98	22
3	Cheldiganipalle	P	..	W	Po,R	..	6.81	85	86	464	232	232	32	33	..	..	78	18
4	Rajupeta	P	..	W	R	..	1.10	57	57	326	168	158	56	47	..	..	43	13
5	Bellakogila	P	..	W	..	..	2.10	58	58	316	152	164	58	47	..	..	33	2
6	Vadagandlapalle	..	..	W	..	..	4.20	81	81	462	230	232	73	83	..	..	38	4
7	Anikera	..	..	W	..	..	2.15	54	54	261	124	137	13	16	..	..	21	5
8	Nallappareddiyuru	P	..	W	Po	..	3.19	75	75	380	183	197	..	..	..	..	64	11
9	Regadadinnepalle	..	..	W	..	..	2.24	45	45	220	106	114	17	11	..	..	6	1
10	Bendanakuppam	P	..	W	..	..	1.90	36	36	155	80	75	5	5	..	..	27	8
11	Peddur	..	..	W	..	..	3.80	63	63	333	168	165	2	3	..	..	23	..
12	Koneru Kuppam	P	..	W	..	..	4.16	91	91	382	183	199	15	18	..	..	49	6
13	Sathu	..	..	W	..	..	3.52	47	47	283	142	141	21	18	..	..	15	5
14	Gesikapalle	..	..	W	..	..	10.11	105	105	560	267	293	59	66	..	..	31	4
15	Rallabudugur	P	..	W	Po,R	..	0.06	428	428	2,065	1,006	1,059	31	49	..	..	309	126
16	Jalliganipalle	..	..	W	R	..	3.43	56	56	292	144	148	..	..	..	..	3	..
17	Kanamaladoddi							*Uninhabited*										
18	Morasanapalle	..	..	W	R	..	7.93	207	207	1,076	514	562	47	49	..	..	103	16
19	Ganjarlapalle	..	..	W	..	..	5.81	110	110	561	292	269	12	7	..	..	35	3
20	Chinthakampalle	..	..	W	..	..	1.74	22	22	126	65	61	4	5	..	..	4	3
21	Settiballa	P	..	W	..	..	2.86	117	117	583	299	284	10	9	..	..	105	11
22	Motakothuru	2P	..	W	R	..	12.36	158	158	857	436	421	103	102	..	..	132	28
23	Joniganur	..	..	N.A.	..	E	..	33	33	139	68	71	22	21	..	..	5	..
24	Kenamanipalle	P	..	W	R	..	2.58	114	114	525	276	249	29	21	..	..	35	8
25	Boyanapalle	..	..	Canal	..	..	2.32	70	70	408	227	181	23	22	..	..	66	10
26	Chinna Gandlapalle	..	..	W	..	..	2.14	34	34	206	110	96	8	7	..	..	16	..
27	Krishnapuram	P	..	W	..	E (D)	4.89	163	163	869	449	420	36	29	..	..	142	20
28	Gundusettipalle	..	..	W	R	..	0.63	136	136	790	409	381	150	145	..	..	88	12
29	Mathamsanthimpalle	..	..	W	..	..	1.36	24	24	127	65	62	..	..	..	..	21	1
30	Sonnegownipalle	..	..	W	..	..	3.62	217	217	1,149	580	569	76	93	..	..	99	20

(1)	(2)	(3)	(4)	(5)	(6)	(7)	(8)	(9)	(10)	(11)	(12)	(13)	(14)	(15)	(16)	(17)	(18)	(19)
31	Dandikuppam	P	..	W	R	E (D)	1.51	104	104	532	275	257	38	37	..	..	88	24
32	Vetagirikothur	..	..	W	..	..	0.67	44	44	199	93	106	26	26	..	..	16	1
33	Ammavaripeta	..	..	W	R	..	1.29	33	34	185	97	88	19	22	..	..	21	..
34	Killakupadu	..	..	Riv	R	..	1.08	3	3	15	9	6	..	..	..	..	2	..
35	Kadasinakuppam						0.59	*Uninhabited*										
36	Balaobanapalle	..	..	W	R	..	0.29	47	47	278	138	140	3	..	1	1	42	2
37	Bondalagunta	..	..	W	R	..	1.31	43	43	225	115	110	13	10	..	..	10	1
38	Singasamudram	P	..	W	Po	..	4.08	200	200	938	495	443	275	244	..	..	109	19
39	Pacharumakulapalle	..	..	W	..	..	1.29	74	74	397	199	198	17	21	..	..	7	..
40	Reddivanipodu	..	..	N. A.	..	..	0.47	1	1	9	6	3	..	..	..	..	..	..
41	Kanchanaballa	P	..	W	..	..	0.84	138	138	594	284	310	39	38	4	5	100	15
42	Papireddiyuru	..	..	N. A.	..	..	0.13	1	1	3	2	1	..	..	..	..	..	..
43	Balla	P	..	W	R	..	4.57	229	229	1,218	611	607	293	310	..	..	136	44
44	Pedda Kurabalapalle	..	..	W	R	..	0.85	77	77	457	237	220	30	25	8	6	20	..
45	Krishnapuramdinne						0.12	*Uninhabited*										
46	Govindapalle	..	..	W	R	..	0.95	61	61	323	170	153	56	60	..	..	50	6
47	Unisiganipalle	P	..	W	R	..	0.56	124	124	676	332	344	6	8	..	..	90	16
48	Bhattuvaripalle	..	..	W	..	..	1.11	13	13	81	35	46	..	..	..	..	19	19
49	Vijalapuram	P	..	W	Po, R	..	0.84	121	121	615	326	289	39	31	3	3	117	41
50	Ankireddipalle	..	..	W	..	..	0.20	34	34	183	97	86	..	..	..	..	19	..
51	Pedduganuru	..	..	W	R	..	0.93	129	130	694	348	346	3	..	..	..	104	21
52	Joukupalle	..	..	W	..	..	0.83	46	46	210	116	94	9	5	9	3	10	7
53	Nanjampeta	..	..	W	..	..	1.34	122	122	705	357	348	25	23	14	15	84	9
54	Sivaramapuram	P	..	W	Po	..	0.71	149	151	632	320	312	79	97	..	..	82	19
55	Anchinayanikuppam						0.36	*Uninhabited*										
56	Santhimpalle	..	..	W	..	..	0.35	13	13	71	39	32	..	..	..	..	..	..
57	Kolamadugu	..	..	W	..	..	0.70	60	60	294	141	153	7	10	..	..	17	3
58	Gollapalledinne						0.09	*Uninhabited*										
59	Jeedimanipalle						0.52	*Uninhabited*										
60	Chillamanipalle						0.38	*Uninhabited*										
61	Jangalapalle	..	..	W	..	..	0.11	50	50	220	113	107	..	..	..	..	45	..
62	Redlapalle	..	..	Riv	..	..	0.64	49	49	260	126	134	..	..	..	..	25	..
63	Kadirimuthanapalle	..	..	W	..	..	0.34	13	13	71	33	38	3	4	..	..	1	..
64	Chowdampalle	..	..	W	..	..	0.28	27	27	133	63	70	10	9	7	5	10	..
65	Nallarallapalle	..	..	W	..	E	0.44	33	33	177	85	92	20	19	..	..	12	..
66	Arimuthanapalle	P	..	W	Po, R	..	0.65	49	49	231	122	109	..	..	..	..	20	8
67	Donkumanipalle	P	..	W	R	..	2.40	219	219	1,174	598	576	138	121	..	..	116	20
68	Thummisi	P	..	W	R	..	8.36	80	80	422	210	212	9	8	..	..	74	20
69	Kadiriobanapalle	..	..	W	R		..	5	5	27	17	10	..	..	..	..	..	..
70	Banthimadugu Gollapalle						..	*Uninhabited*										
71	Kadapalle	P	..	W	R	..	3.04	100	100	582	301	281	..	..	..	..	28	4
72	Sonnegownipalle						3.60	*Uninhabited*										
73	Madanapalle	..	..	W	..	..	1.01	38	38	254	139	115	8	8	..	..	7	..
74	Podur	..	..	W	R	..	3.50	19	19	120	66	54	1	..	..	..	3	1
75	Bennayanur	..	..	N.A.	..	..	..	2	2	9	6	3	..	..	..	..	..	..

Location Code No.	Name of Village		WORKERS																					
			Total Workers (I—IX)		I Cultivator		II Agricultural Labourer		III Mining, Quarrying, Livestock, Forestry, etc.		IV Household Industry		V Manufacturing other than Household Industry		VI Construction		VII Trade & Commerce		VIII Transport, Storage & Communications		IX Other Services		X Non-Workers	
			M	F	M	F	M	F	M	F	M	F	M	F	M	F	M	F	M	F	M	F	M	F
(1)	(2)		(20)	(21)	(22)	(23)	(24)	(25)	(26)	(27)	(28)	(29)	(30)	(31)	(32)	(33)	(34)	(35)	(36)	(37)	(38)	(39)	(40)	(41)
	KUPPAM IND. SUB-TALUK	Total	32,551	23,575	20,940	16,909	3,682	4,310	155	15	4,178	1,683	791	23	304	87	872	268	239	2	1,390	278	16,435	24,504
		Rural	29,962	22,816	20,623	16,767	3,501	4,022	103	6	3,892	1,571	241	6	243	78	440	203	86	..	833	163	14,295	20,720
		Urban	2,589	597	317	142	181	288	52	9	286	112	550	17	61	9	432	65	153	2	557	115	2,140	3,784
1	Kollupalle		127	92	82	63	18	19	..	..	18	4	..	..	..	..	4	1	..	..	5	5	50	81
2	Konganapalle		227	127	148	75	47	47	..	..	23	2	1	..	..	..	4	2	..	..	4	1	124	179
3	Cheldiganipalle		167	60	102	42	19	11	2	..	23	4	..	..	..	..	8	2	..	..	13	1	65	172
4	Rajupeta		111	57	40	23	50	30	2	..	10	3	..	..	..	..	3	..	1	..	5	1	57	101
5	Bellakogila		105	82	61	57	10	12	3	..	31	13	..	..	..	..	..	..	..	..	..	..	47	82
6	Vadagandlapalle		150	136	86	85	14	17	1	..	47	33	..	..	..	..	..	..	..	..	2	1	80	96
7	Anikera		90	77	38	53	9	11	..	..	41	12	..	..	..	..	..	..	..	..	2	1	34	60
8	Nallappareddiyuru		121	111	77	92	8	10	..	..	30	9	..	..	..	..	3	..	1	..	2	..	62	86
9	Regadadinnepalle		71	63	35	35	6	6	..	..	30	21	..	..	..	..	..	..	..	..	..	1	35	51
10	Bendanakuppam		54	36	20	16	15	13	..	..	15	7	..	..	..	..	2	..	..	..	2	..	26	39
11	Peddur		123	96	46	56	18	16	..	..	55	23	..	..	..	..	1	1	..	..	3	..	45	69
12	Koneru Kuppam		135	105	71	48	42	38	..	..	15	19	5	..	..	..	1	..	..	..	1	..	48	94
13	Sathu		108	71	82	63	6	..	..	..	19	8	..	..	..	..	..	..	..	..	1	..	34	70
14	Gesikapalle		197	167	125	110	21	12	2	..	41	41	..	..	1	..	2	..	..	..	5	4	70	126
15	Rallabudugur		633	432	458	345	45	37	..	..	56	41	2	..	..	..	40	6	..	..	32	3	373	627
16	Jalliganipalle		105	102	90	94	..	..	..	..	13	8	..	..	..	..	..	..	..	..	2	..	39	46
17	*Kanamaladoddi*								*Uninhabited*															
18	Morasanapalle		381	312	265	245	23	20	3	..	65	40	..	..	..	..	5	3	1	..	19	4	133	250
19	Ganjarlapalle		199	139	145	93	4	9	..	..	50	37	..	..	..	..	..	..	..	..	..	..	93	130
20	Chinthakampalle		47	41	35	32	2	4	..	..	10	5	..	..	..	..	..	..	..	..	..	..	18	20
21	*Settiballa*		219	196	180	156	8	15	..	..	25	25	..	..	..	..	3	..	..	..	3	..	80	88
22	Motakothuru		279	211	198	161	22	34	..	..	33	13	1	..	3	..	8	2	1	..	13	1	157	210
23	Joniganur		48	42	40	31	4	6	..	..	4	5	..	..	..	..	..	..	..	..	..	..	20	29
24	Kenamanipalle		179	142	144	110	12	22	..	..	13	7	2	..	..	..	1	2	..	..	7	1	97	107
25	Boyanapalle		143	95	61	50	43	41	19	1	14	2	..	..	..	..	1	1	1	..	4	..	84	86
26	Chinna Gandlapalle		84	61	46	43	19	16	..	..	18	2	..	..	..	..	..	..	..	..	1	..	26	35
27	Krishnapuram		312	235	195	167	33	45	8	..	44	17	13	1	1	..	4	1	..	..	14	4	137	185
28	Gundusettipalle		283	248	219	200	35	41	6	..	20	5	..	..	1	..	..	1	..	..	2	1	126	133
29	Mathamsanthimpalle		48	42	40	36	7	6	..	..	1	..	..	..	..	..	..	..	..	..	..	.	17	20
30	Sonnegownipalle		352	271	287	229	21	26	..	..	26	13	..	..	..	..	3	1	..	..	15	2	228	298

(1)	(2)	(20)	(21)	(22)	(23)	(24)	(25)	(26)	(27)	(28)	(29)	(30)	(31)	(32)	(33)	(34)	(35)	(36)	(37)	(38)	(39)	(40)	(41)
31	Dandikuppam	177	132	131	111	12	10	1	..	24	8	..	..	..	..	3	1	..	..	6	2	98	125
32	Vetagirikothur	64	34	52	23	3	10	..	..	6	..	..	..	..	..	2	..	..	..	1	1	29	72
33	Ammavaripeta	76	57	59	45	9	9	..	..	8	2	..	..	..	..	..	1	..	..	..	..	21	31
34	Killakupadu	9	2	9	2	..	..	..	..	..	..	..	..	..	..	..	..	..	..	..	..	..	4
35	Kadasinakuppam	*Uninhabited*																					
36	Balaobanapalle	101	85	64	68	1	3	..	..	32	14	..	..	..	..	1	..	..	..	3	..	37	55
37	Bondalagunta	70	68	61	52	4	12	..	..	3	4	..	..	..	..	..	..	..	..	2	..	45	42
38	Singasamudram	343	81	305	54	7	5	..	..	24	22	..	..	..	..	4	..	..	..	3	..	152	362
39	Pacharumakulapalle	130	108	75	88	8	10	..	..	46	9	..	..	..	..	1	1	..	..	..	..	69	90
40	Reddivanipodu	5	2	4	2	..	..	..	..	1	..	..	..	..	..	..	..	..	..	..	..	1	1
41	Kanchanaballa	192	130	129	97	32	31	..	..	17	1	..	..	..	..	6	1	..	..	8	..	92	180
42	Papireddiyuru	2	1	2	1	..	..	..	..	..	..	..	..	..	..	..	..	..	..	..	..	..	..
43	Balla	404	221	203	22	164	180	..	..	28	16	..	..	..	..	5	2	..	..	4	1	207	386
44	Pedda Kurabalapalle	168	111	104	85	31	26	..	..	29	..	..	..	..	..	1	..	..	..	3	..	69	109
45	Krishnapuramdinne	*Uninhabited*																					
46	Govindapalle	110	83	57	46	39	35	..	..	7	2	..	..	..	..	2	..	..	..	5	..	60	70
47	Unisiganipalle	226	180	148	144	28	25	..	..	34	7	1	..	1	..	6	..	..	..	8	4	106	164
48	Bhattuvaripalle	22	22	8	8	2	1	..	..	1	..	..	..	..	..	..	..	..	..	11	13	13	24
49	Vijalapuram	210	169	116	102	62	48	..	..	14	11	..	..	..	..	6	4	2	..	10	4	116	120
50	Ankireddipalle	53	49	27	33	9	11	..	..	13	5	..	..	..	..	1	..	..	..	3	..	44	37
51	Peddaganuru	244	183	172	151	33	16	..	..	32	13	..	..	..	..	1	..	2	..	4	3	104	163
52	Joukupalle	71	55	46	40	9	11	..	..	13	1	..	..	..	..	2	3	..	..	1	..	45	39
53	Nanjampeta	205	120	126	87	31	30	..	..	27	2	5	..	1	..	10	1	..	..	5	..	152	228
54	Sivaramapuram	227	191	125	113	52	68	..	..	27	5	..	1	..	..	2	2	1	..	20	2	93	121
55	Anchinayanikuppam	*Uninhabited*																					
56	Santhimpalle	25	13	22	13	..	..	..	..	3	..	..	..	..	..	..	..	..	..	..	..	14	19
57	Kolamadugu	102	93	82	81	4	8	..	..	15	4	1	..	..	..	..	..	..	..	..	..	39	60
58	Gollapalledinne	*Uninhabited*																					
59	Jeedimanipalle	*Uninhabited*																					
60	Chillamanipalle	*Uninhabited*																					
61	Jangalapalle	85	69	64	56	2	4	..	..	18	8	..	..	..	..	..	1	..	..	1	..	28	38
62	Redlapalle	92	79	55	57	10	14	..	..	23	7	..	..	..	..	1	..	..	..	3	1	34	55
63	Kadirimuthanapalle	26	20	21	16	2	3	..	..	3	1	..	..	..	..	..	..	..	..	..	..	7	18
64	Chowdampalle	45	32	33	22	11	9	..	..	..	1	..	..	..	..	..	..	..	..	1	..	18	38
65	Nallarallapalle	65	50	50	45	3	3	..	..	11	2	..	..	1	..	..	..	..	..	..	..	20	42
66	Arimuthanapalle	74	53	47	39	9	10	3	..	5	..	..	..	1	..	2	3	..	..	7	1	48	56
67	Donkumanipalle	399	284	281	201	13	26	6	..	78	50	..	..	1	..	9	3	..	..	11	4	199	292
68	Thummisi	148	126	108	93	9	21	..	1	24	8	..	..	..	..	3	3	..	..	4	..	62	86
69	Kadiriobanapalle	11	7	6	5	..	..	..	..	5	2	..	..	..	..	..	..	..	..	..	..	6	3
70	Banthimadugu Gollapalle	*Uninhabited*																					
71	Kadapalle	216	181	179	156	7	12	..	..	28	11	..	..	..	..	1	..	..	..	1	2	85	100
72	Sonnegownipalle	*Uninhabited*																					
73	Madanapalle	107	85	92	78	3	3	..	..	12	4	..	..	..	..	..	..	..	..	..	..	32	30
74	Podur	46	35	38	35	8	..	..	..	..	..	..	..	..	..	..	..	..	..	..	..	20	19
75	Bennayanur	5	2	4	2	..	..	..	..	1	..	..	..	..	..	..	..	..	..	..	..	1	1

VILLAGE DIRECTORY

CHITTOOR DISTRICT

KUPPAM IND. SUB-TALUK

Location Code No.	Name of Village	Facilities					Area in Sq. miles	Occupied Residential Houses		Total number of persons enumerated (including inmates of Institutions and Houseless Persons)			Scheduled Castes		Scheduled Tribes		Literate & Educated Persons	
		Educational	Medical	Drinking water	Communications	Electricity		No. of Houses	No. of Households	P	M	F	M	F	M	F	M	F
(1)	(2)	(3)	(4)	(5)	(6)	(7)	(8)	(9)	(10)	(11)	(12)	(13)	(14)	(15)	(16)	(17)	(18)	(19)
76	Prithichamanur	..	..	N.A.	..	..	..	2	2	9	6	3	..	..	..	..	1	..
77	Thambiganipalle	..	..	W	..	..	1.02	30	30	159	71	88	27	36	..	..	7	..
78	Karlagatta	P	..	W	..	..	2.32	179	180	897	469	428	75	74	..	..	42	7
79	Cheemanapalle	..	..	W	..	..	0.97	45	45	169	83	86	6	4	..	..	3	1
80	Yamaganipalle	P	..	W	Po,R	..	4.56	360	360	1,907	943	964	39	52	2	4	136	9
81	Muddanapalle	P	..	W	..	..	15.11	224	224	1,131	568	563	42	45	..	..	81	8
82	Dommarathippanapalle	..	..	W	..	..	1.32	32	32	143	79	64	..	..	..	..	25	1
83	Karumatla	..	..	W	..	..	3.00	29	29	130	62	68	16	20	..	..	29	..
84	Lingapuramdinne	..	..	W	..	..	0.74	34	34	184	80	95	..	..	..	..	32	..
85	Dasamanipalle	..	..	W	..	..	0.82	65	65	322	167	155	17	18	..	..	65	5
86	Anganamalakothur						0.26	*Uninhabited*										
87	Pogurupalle	P	..	W	Po	..	3.90	174	174	779	403	376	110	126	..	..	122	6
88	Bissanatham	..	..	W	Po	E	1.46	16	27	102	53	49	13	9	..	..	19	7
89	Athinatham	..	..	W	..	..	2.63	44	49	245	116	129	18	25	..	..	21	2
90	Avulathimmanapalle	..	..	W	..	..	1.25	151	153	745	362	383	74	82	..	..	55	3
91	Pedda Gollapalle	..	..	W	..	..	0.72	24	33	173	84	89	..	..	..	..	1	..
92	Chinnagollapalle	..	..	W	..	..	1.52	70	71	402	195	207	25	30	..	..	64	7
93	Ontipalle	..	..	W	..	..	0.75	181	182	369	185	184	14	13	..	..	36	12
94	Kotachembagiri	..	..	W	..	..	0.54	48	48	254	131	123	67	64	..	..	3	4
95	Kuppuganipalle	P	..	W	..	..	1.91	85	89	479	240	239	23	29	..	..	84	9
96	Agaram	P	..	W	..	..	3.86	149	150	745	372	373	17	16	..	..	90	12
97	Sirigiripalle	..	..	W	..	..	0.96	95	97	444	226	218	1	..	..	..	63	11
98	Gudipalle	P	..	W	R,Rly	E	0.96	191	191	950	488	462	40	61	..	..	105	12
99	Malavanikothur	..	..	W	..	..	0.61	22	22	117	62	55	..	..	..	..	5	..
100	Kodiganipalle	..	..	W	..	..	0.72	46	46	216	114	102	..	..	..	..	8	1
101	Burugulapalle	P	..	W	..	..	0.46	19	19	161	81	80	..	..	..	..	6	..
102	Sanganapalle	P	..	W	R	..	1.48	73	109	618	318	300	110	110	..	..	36	6
103	Chinna Parthikunta	..	..	W	..	..	1.26	55	68	338	178	160	..	..	..	..	20	2
104	Pedda Parthikunta	..	..	W	R	..	0.39	40	40	253	127	126	..	..	..	..	1	..
105	Boyanapalle	..	..	W	..	..	1.24	83	84	429	214	215	..	..	..	..	49	5
106	Alugumanipalle	..	..	W	..	..	1.18	40	40	220	117	103	..	..	..	..	4	..
107	Sonnarasanapalle	..	..	W	..	..	1.40	86	86	409	214	195	1	..	..	..	42	5
108	Irisiganipalle	..	..	W	..	..	1.12	35	35	166	84	82	32	26	..	..	20	4
109	Vengepalle						0.22	*Uninhabited*										
110	Cheekatipalle						0.98	62	63	277	146	131	83	89	..	..	35	

(1)	(2)	(3)	(4)	(5)	(6)	(7)	(8)	(9)	(10)	(11)	(12)	(13)	(14)	(15)	(16)	(17)	(18)	(19)
111	Bijiganipalle	..	..	W	..	..	0.83	32	32	169	90	79	8	6	..	..	9	1
112	Kotapalle	..	..	W	..	..	0.72	46	46	233	111	122	..	..	..	..	2	..
113	Kanamanapalle	..	..	W	..	..	2.49	195	195	909	458	451	35	31	..	..	106	31
114	Settipalle	P	..	W	Po,R	..	0.92	86	86	438	216	222	..	..	..	..	12	..
115	Settipalle	..	..	W	..	E (D&I)	1.27	160	160	874	428	446	90	91	..	..	105	15
116	Nalagampalle	P	..	W	Po,R	E	2.84	185	185	1,087	565	522	34	30	..	..	35	7
117	Beggilipalle	..	..	W	..	..	1.30	134	134	753	378	375	58	48	9	6	86	12
118	Gokarlapalle	..	..	W	..	..	0.68	24	24	110	59	51	13	14	..	..	7	..
119	Kangundi	..	..	W	..	..	3.14	242	242	1,238	614	624	134	137	95	87	118	25
120	Seegalapalle	P	..	W	Po,R	..	0.77	112	112	494	251	243	49	50	..	..	12	1
121	Dasegowniyur	..	..	W	..	..	2.05	156	156	767	391	376	69	81	..	..	76	10
122	Boggupalle	P	..	W	Po,R	..	0.53	72	72	409	205	204	6	2	..	..	32	..
123	Guttapalle	..	..	W	R	..	0.40	39	39	193	100	93	30	29	..	..	15	1
124	Ellajjanuru	P	..	W	R	..	0.18	33	33	171	89	82	1	..	..	..	6	..
125	Bandasettipalle	..	..	W	R	..	0.57	66	66	368	192	176	28	26	..	..	11	7
126	Chamaguttapalle	..	..	N.A.	..	..	0.46	122	122	602	313	289	111	102	..	..	68	19
127	Byruganipalle	..	..	W	..	..	2.00	214	214	990	479	511	96	120	..	..	100	57
128	Kuppam						1.72	*Urban Area (Kuppam Town)*										
129	Chinnakurabalapalle	..	..	W	..	..	..	120	120	560	272	288	119	129	..	..	54	10
130	Gundlasagaram	..	..	W	R	..	1.81	103	103	453	230	223	19	29	..	..	94	21
131	Nakkanapalle	..	..	W	..	..	1.56	56	56	275	143	132	..	..	..	..	54	6
132	Maldepalle	..	..	W	..	..	1.86	55	55	245	125	120	13	17	..	..	14	2
133	Kakinayanichigarlapalle	..	..	W	..	..	0.83	80	80	397	197	200	25	33	..	..	6	..
134	Anagarlapalle	..	..	W	..	..	0.40	19	19	93	46	47	1	..	..	..	15	..
135	Sodiganipalyam	P	..	W	Po	..	1.05	80	80	413	204	209	70	70	..	..	37	7
136	Dinnepalle	..	..	W	..	..	0.32	17	17	110	60	50	..	..	..	..	7	..
137	Thimmanayanipalle	..	..	W	R	..	..	43	43	185	98	87	..	..	..	..	1	..
138	Porakuntlapalle	..	..	W	..	..	1.30	67	67	347	175	172	..	1	..	..	8	3
139	Jarugu	..	..	W	..	..	0.50	51	51	262	126	136	12	18	..	..	39	3
140	Bathalapalle						0.28	*Uninhabited*										
141	Urinayanipalle	..	..	W	..	..	0.26	46	46	177	94	83	6	8	..	..	4	..
142	Urinayanikothur	..	..	W	..	..	0.41	25	25	150	77	73	..	..	..	..	..	..
143	Gudlanayanipalle	P	..	W	Po,R	..	0.84	137	137	613	313	300	42	33	..	..	109	12
144	Chalarlapalle	..	..	W	..	..	0.48	74	74	283	143	140	..	..	..	..	2	..
145	Krishnadasanapalle	P	..	W	R	..	0.75	68	109	479	233	246	..	..	..	..	109	19
146	Yanadipalle	..	..	W	R	..	2.62	169	170	789	405	384	11	8	..	..	43	..
147	Rajanam	..	..	W	R	..	1.51	69	72	325	166	159	..	..	..	..	56	13
148	Varamanur	..	..	W	R	..	0.50	17	18	95	49	46	..	..	..	..	..	2
149	Gattappanayanipalle	..	..	W	R	..	0.51	24	25	140	71	69	..	..	..	..	28	..
150	Palarlapalle	..	..	W	R	..	1.03	94	94	497	235	262	155	197	..	..	21	8
151	Bevanapalle	P	..	W	R	..	1.99	317	317	1,646	791	855	324	326	..	..	163	24
152	Kamathanur	P	..	W	R	E(1)	0.51	89	89	468	240	228	51	47	..	..	116	20
153	Kathimanipalle	..	..	W	..	..	0.33	34	34	193	111	82	..	..	..	..	40	3
154	Ekarlapalle	P	..	W	..	..	3.49	242	242	2,043	1,021	1,022	130	125	..	..	268	44
155	Chinnabangarunatham	..	..	W	..	..	0.28	52	52	268	124	144	..	..	..	..	34	1

Location Code No.	Name of Village	WORKERS																					
				I		II		III		IV		V		VI		VII		VIII		IX		X	
		Total Workers (I–IX)		Cultivator		Agricultural Labourer		Mining, Quarrying, Livestock, Forestry, etc.		Household Industry		Manufacturing other than Household Industry		Construction		Trade & Commerce		Transport, Storage & Communications		Other Services		Non-Workers	
		M	F	M	F	M	F	M	F	M	F	M	F	M	F	M	F	M	F	M	F	M	F
(1)	(2)	(20)	(21)	(22)	(23)	(24)	(25)	(26)	(27)	(28)	(29)	(30)	(31)	(32)	(33)	(34)	(35)	(36)	(37)	(38)	(39)	(40)	(41)
76	Prithichamanur	4	2	2	2	2	..	..	..	..	..	..	..	..	..	..	..	..	..	..	..	2	1
77	Thambiganipalle	48	41	40	34	3	3	..	..	4	4	..	..	..	..	..	..	..	..	1	..	23	47
78	Karlagatta	336	297	270	251	14	38	..	..	44	4	1	..	1	1	3	..	..	..	3	3	133	131
79	Cheemanapalle	56	52	38	50	10	..	..	..	7	2	..	..	..	..	..	..	..	..	1	..	27	34
80	Yamaganipalle	682	605	439	375	21	55	3	..	183	169	3	..	4	.	18	5	1	..	10	1	261	359
81	Muddanapalle	412	324	217	220	75	33	5	..	103	68	..	..	..	..	6	3	..	..	6	..	156	239
82	Dommarathippanapalle	57	26	36	19	13	3	..	..	6	4	..	..	..	..	1	..	1	..	..	..	22	38
83	Kurumatla	40	36	24	27	1	2	5	..	7	7	..	..	..	..	2	..	..	..	1	..	22	32
84	Lingapuramdinne	64	42	62	39	..	1	..	..	2	2	..	..	..	..	..	..	..	..	..	..	25	53
85	Dasamanipalle	113	56	93	43	5	10	2	..	12	3	..	..	..	..	1	..	..	..	..	..	54	99
86	Anganamalakothur	*Uninhabited*																					
87	Pogurupalle	294	161	222	136	18	23	5	..	37	..	..	..	..	..	2	2	1	..	9	..	109	215
88	Bissanatham	36	8	32	7	..	1	1	..	..	..	..	..	..	..	..	..	1	..	2	..	17	41
89	Athinatham	83	55	70	43	1	7	..	..	6	5	..	..	2	..	.	..	1	..	3	..	33	74
90	Avulathimmanapalle	267	160	147	67	8	25	4	..	83	68	..	..	16	..	7	..	1	..	1	..	95	223
91	Peddagollapalle	62	30	56	27	2	1	..	..	4	2	..	..	..	..	..	..	..	..	..	..	22	59
92	Chinnagollapalle	130	59	88	42	10	11	1	..	18	5	..	..	12	..	..	1	..	..	1	..	65	148
93	Ontipalle	119	37	96	17	8	17	..	..	1	2	..	..	..	..	3	1	10	..	1	..	66	147
94	Kotachembagiri	77	39	66	23	8	16	1	..	..	..	..	..	..	..	..	..	1	..	1	..	54	84
95	Kuppuganipalle	161	78	126	62	4	3	1	..	19	11	..	..	3	..	3	1	..	..	5	1	79	161
96	Agaram	280	258	210	194	23	34	..	..	33	28	1	..	..	..	3	1	..	..	10	1	92	115
97	Sirigiripalle	147	34	114	22	14	11	..	..	11	1	..	..	..	..	3	..	..	..	5	..	79	184
98	Gudipalle	304	249	197	181	14	25	..	..	43	33	7	..	3	..	23	5	4	..	13	5	184	213
99	Malavanikothur	47	14	30	8	3	1	..	..	12	5	..	..	..	..	..	..	..	..	..	..	15	41
100	Kodiganipalle	81	31	50	16	12	13	..	..	9	1	7	..	..	..	3	1	..	..	..	..	33	71
101	Burugulapalle	51	10	48	9	..	..	..	..	2	1	..	..	..	..	1	..	..	..	..	..	30	70
102	Sanganapalle	214	93	187	85	13	6	.	..	6	1	..	..	..	..	3	1	..	..	5	..	104	207
103	Chinna Parthikunta	119	69	87	58	18	7	..	..	7	4	..	..	1	..	1	..	..	..	5	..	59	91
104	Pedda Parthikunta	79	38	74	36	3	2	..	..	..	..	..	..	..	..	..	..	..	..	2	..	48	88
105	Boyanapalle	155	109	110	90	17	11	..	..	21	6	..	..	..	..	..	..	..	..	7	2	59	106
106	Alugumanipalle	74	67	43	48	22	15	..	..	9	4	..	..	..	..	..	..	..	..	..	..	43	36
107	Sonnarasanapalle	156	84	125	78	9	3	..	..	14	3	..	..	.	..	..	..	1	..	7	..	58	111
108	Irisiganipalle	59	21	46	12	4	9	1	..	5	..	..	..	..	..	..	..	..	..	3	..	25	61
109	Vengepalle	*Uninhabited*																					
110	Cheekatipalle	121	93	67	50	33	38	..	..	14	4	..	..	6	..	..	1	..	..	1	..	25	38

(1)	(2)	(20)	(21)	(22)	(23)	(24)	(25)	(26)	(27)	(28)	(29)	(30)	(31)	(32)	(33)	(34)	(35)	(36)	(37)	(38)	(39)	(40)	(41)
111	Bijiganipalle	71	54	42	35	6	3	..	..	23	16	..	..	..	..	..	..	..	..	..	..	19	25
112	Kotapalle	83	73	25	46	41	20	..	..	16	6	..	..	..	..	..	..	..	..	1	1	28	49
113	Kanamanapalle	296	253	168	176	83	74	..	..	21	2	..	..	..	..	5	1	2	..	17	..	162	198
114	Settipalle	135	117	101	105	12	10	..	..	12	1	2	..	5	..	1	1	..	..	2	..	81	105
115	Settipalle	278	250	218	197	38	48	1	..	9	5	8	..	..	..	2	..	1	..	1	..	150	196
116	Nalagampalle	386	334	264	236	8	15	..	..	16	6	..	..	96	77	..	..	..	..	2	..	179	188
117	Beggitipalle	257	214	177	186	9	18	..	..	45	7	9	..	..	..	8	2	..	..	9	1	121	161
118	Gokarlapalle	48	33	35	25	8	8	..	..	5	..	..	..	..	..	..	..	..	..	..	..	11	18
119	Kangundi	419	337	241	213	115	104	..	..	41	15	..	..	..	..	4	5	..	..	18	..	195	287
120	Seegalapalle	181	152	102	84	58	68	..	..	20	..	..	..	..	..	..	..	..	..	1	..	70	91
121	Dasegowniyur	271	261	222	243	27	17	..	..	12	1	..	..	..	–	..	..	1	..	9	..	120	115
122	Boggupalle	158	118	107	93	28	20	..	..	18	4	..	..	..	..	..	..	..	..	5	1	47	86
123	Guttapalle	71	51	48	36	9	12	..	..	10	1	2	..	..	..	1	2	..	..	1	..	29	42
124	Ellajjanuru	66	57	39	34	9	18	..	..	9	5	9	..	..	..	..	..	..	..	..	..	23	25
125	Bandasettipalle	129	103	40	26	61	61	..	..	23	16	4	..	..	..	..	..	..	..	1	..	63	73
126	Chamaguttapalle	217	134	96	21	16	97	..	..	35	16	..	..	..	..	7	..	..	..	63	..	96	155
127	Byruganipalle	304	201	110	63	124	128	..	..	10	1	27	..	4	..	10	6	2	..	17	3	175	310
128	Kuppam	*Urban Area (Kuppam Town)*																					
129	Chinna Kurabalapalle	167	145	121	111	32	30	..	..	3	2	..	..	4	..	4	..	..	..	3	2	105	143
130	Gundlasagaram	147	100	123	69	15	21	..	..	5	8	1	..	..	..	1	2	..	..	2	..	83	123
131	Nakkanapalle	106	94	90	82	10	9	..	..	5	3	..	..	..	..	1	..	..	..	..	..	37	38
132	Maldepalle	101	96	81	79	10	16	..	..	8	1	..	..	..	..	..	..	..	..	2	..	24	24
133	Kakinayanichigarlapalle	150	138	84	90	41	31	..	..	17	14	..	..	2	..	1	2	..	..	5	1	47	62
134	Anagarlapalle	35	32	22	28	..	1	..	..	13	3	..	..	..	..	..	..	..	..	..	..	11	15
135	Sodiganipalyam	145	126	117	118	16	5	..	..	8	3	..	..	1	..	..	..	..	..	3	..	59	83
136	Dinnepalle	44	38	32	33	4	2	..	..	7	3	..	..	1	..	..	..	..	..	..	..	16	12
137	Thimmanayanipalle	64	64	54	61	4	2	..	..	6	1	..	..	..	..	..	..	..	..	..	..	34	23
138	Porakuntlapalle	129	102	74	70	27	23	..	..	26	8	1	..	..	..	1	..	..	..	..	1	46	70
139	Jarugu	93	81	72	74	9	5	..	..	8	1	..	..	..	..	2	..	..	..	2	1	33	55
140	Bathalapalle	*Uninhabited*																					
141	Urinayanipalle	70	57	39	40	7	15	..	..	23	2	..	..	..	..	..	..	..	..	1	..	24	26
142	Urinayanikothur	55	45	43	41	..	1	..	..	12	3	..	..	..	..	..	..	..	..	..	..	22	28
143	Gudlanayanipalle	207	171	172	162	2	5	..	..	13	1	..	..	8	..	5	1	2	..	5	2	106	129
144	Chalarlapalle	109	96	51	70	32	18	..	..	24	8	..	..	..	..	1	..	..	..	1	..	34	44
145	Krishnadasanapalle	150	65	116	41	14	23	..	..	13	..	..	..	1	..	..	..	..	..	6	1	83	181
146	Yanadipalle	282	199	241	174	14	18	..	..	18	4	1	..	..	..	2	..	..	..	6	3	123	185
147	Rajanam	125	107	102	67	17	40	..	..	2	..	..	..	..	..	..	..	..	..	4	..	41	52
148	Varamanur	34	33	31	30	3	3	..	..	..	..	..	..	..	..	..	..	..	..	..	..	15	13
149	Gattappanayanipalle	57	48	56	48	1	..	..	..	..	..	..	..	..	..	..	..	..	..	..	..	14	21
150	Palarlapalle	162	169	118	119	12	25	3	..	16	7	2	..	..	..	10	18	..	..	1	..	73	93
151	Bevanapalle	470	302	203	76	175	205	7	..	23	8	37	1	..	..	2	8	3	..	20	4	321	553
152	Kamathanur	165	105	122	63	19	36	..	..	10	1	3	..	..	..	5	3	1	..	5	2	75	123
153	Kathimanipalle	74	54	59	44	7	8	..	..	7	2	..	..	.	..	1	..	..	..	..	..	37	28
154	Ekarlapalle	628	604	377	449	76	114	..	..	62	30	51	1	12	..	9	4	6	..	35	6	393	418
155	Chinna Bangarunatham	90	45	85	44	..	1	3	..	1	..	..	..	..	..	..	..	1	..	..	..	34	99

Location Code No.	Name of Village	Facilities					Area in Sq. miles	Occupied Residential Houses		Total number of persons enumerated (including inmates of Institutions and Houseless Persons			Scheduled Castes		Scheduled Tribes		Literate & Educated Persons	
		Educational	Medical	Drinking water	Communications	Electricity		No. of Houses	No. of Households	P	M	F	M	F	M	F	M	F
(1)	(2)	(3)	(4)	(5)	(6)	(7)	(8)	(9)	(10)	(11)	(12)	(13)	(14)	(15)	(16)	(17)	(18)	(19)
156	Kunjegowniyur	..	..	W	..	..	1.81	158	158	837	411	426	20	19	..	..	38	9
157	Kuttiganipalle	..	..	N.A.	..	..	1.23	41	41	186	96	90	1	..	..	..	23	..
158	Noolakunta	P	..	W	..	..	2.57	135	135	795	400	395	64	73	..	..	75	10
159	Sajjalapalle						0.89	*Uninhabited*										
160	Nimmakampalle						1.08	*Uninhabited*										
161	Mittapalle	P	..	W	Po,R	..	1.09	163	163	1,164	601	563	42	34	13	18	106	9
162	Kothapalle	P	..	W	..	..	1.08	210	210	1,211	618	593	104	93	1	..	77	15
163	Kakimadugu	..	..	N.A.	..	..	0.42	69	69	349	171	178	6	7	..	..	20	..
164	Pedda Gopanapalle	..	..	W	R	..	0.36	56	56	308	151	157	..	..	..	..	24	1
165	Vasanadu	P	..	W	Po,R	..	2.10	244	244	1,293	652	641	54	61	..	..	130	27
166	Vasanadu Gollapalle	..	..	W	R	..	0.29	45	45	228	113	115	..	..	..	..	17	1
167	Bodaguttapalle	..	..	W	R	..	0.46	25	25	109	57	52	56	49	..	..	7	1
168	Mulakalapalle	..	..	W	..	..	0.42	55	56	335	171	164	2	3	..	..	12	..
169	Pedda Bangarunatham	P	..	W	Po	..	1.63	93	93	477	240	237	21	23	..	..	98	28
170	Vendugampalle	P	..	W	Po,R	..	0.69	230	231	1,230	600	630	..	..	..	..	90	21
171	Gudlakadirepalle	..	..	W	R	..	0.34	77	77	409	209	200	..	..	..	..	13	..
172	Gonugur	P	..	W	R	..	0.99	180	180	829	390	439	78	92	..	..	159	43
173	Urlaobanapalle	..	..	W	..	.	0.67	60	73	422	221	201	..	..	..	..	43	13
174	Jarugukonda	..	..	N.A.	..	..	N.A.	1	1	2	2	..	..	..	..	..	2	..
175	Onnappanayakankothur	..	..	W	..	..	0.92	66	66	395	189	206	94	97	..	..	55	2
176	Thaliagraharam	..	..	W	..	..	0.26	47	47	218	113	105	..	..	..	..	52	29
176A	Kothamaganapalle	..	..	W	..	..	N.A.	46	46	264	127	137	14	17	..	..	22	3
177	Marapalle	..	..	W	R	..	0.58	42	42	244	129	115	9	16	..	..	23	3
178	Koormanipalle	..	..	W	R	..	3 81	97	97	437	220	217	51	57	..	..	9	..
179	Nadimur	..	..	N.A.	R	..	3.86	142	142	750	396	354	13	9	..	..	27	3
180	Paipalyam	P	..	W	R	..	1.70	276	276	1,530	788	742	39	32	..	..	239	24
181	Chinna Boggupalle	..	..	W	R	..	0.38	106	106	601	306	295	5	7	..	..	40	4
182	Pedda Boggupalle	..	..	W	..	..	0 50	10	10	59	27	32	27	32	..	..	1	..
183	Chekkunatham	..	..	W	..	..	1.52	220	220	1,256	632	624	61	63	..	..	79	7
184	Avulanatham	..	..	W	R	..	1.56	83	83	457	221	236	71	74	..	..	33	5
185	Mottakadirinur	..	..	W	..	..	1.78	205	206	1,044	512	532	15	19	25	26	118	17
186	Kanamapacharlapalle	..	..	W	..	..	0.40	*Uninhabited*										
187	Adavimulakalapalle	..	..	W	..	..	1.11	53	53	288	148	140	1	2	18	15	10	..
188	Chinna Obba	..	..	W	..	..	4.95	114	114	588	295	292	6	6	..	..	6	..
189	Tsadumur	P	..	W	R	..	1.14	52	52	433	231	202	..	..	..	..	34	2
190	Ponnangur	P	..	W	Po	..	1.34	160	182	1,119	545	574	39	47	4	6	105	11
191	Adavibudugur	P	..	W	..	..	10.98	454	454	2,784	1,405	1,379	237	262	..	..	142	15
192	Venkatesapuram						0.72	*Uninhabited*										
193	Kangundi						8.53	*Uninhabited*										
194	Veeranamalai	P	..	W	..	..	4.20	311	320	1,753	910	843	13	8	416	373	54	5

Location Code No.	Name of Village	WORKERS																					
		Total Workers (I–IX)		I Cultivator		II Agricultural Labourer		III Mining, Quarrying, Livestock, Forestry, etc.		IV Household Industry		V Manufacturing other than Household Industry		VI Construction		VII Trade & Commerce		VIII Transport, Storage & Communications		IX Other Services		X Non-Workers	
		M	F	M	F	M	F	M	F	M	F	M	F	M	F	M	F	M	F	M	F	M	F
(1)	(2)	(20)	(21)	(22)	(23)	(24)	(25)	(26)	(27)	(28)	(29)	(30)	(31)	(32)	(33)	(34)	(35)	(36)	(37)	(38)	(39)	(40)	(41)
156	Kunjegowniyur	274	229	192	190	15	23	..	..	58	10	..	..	1	..	2	..	..	..	6	6	187	197
157	Kuttiganipalle	65	44	46	33	4	6	..	..	10	..	..	..	..	..	2	1	..	..	3	4	31	46
158	Noolakunta	260	173	156	128	11	31	..	..	71	10	..	..	1	..	9	2	1	..	11	2	140	222
159	Sajjalapalle									*Uninhabited*													
160	Nimmakampalle									*Uninhabited*													
161	Mittapalle	400	326	309	262	43	57	..	..	32	6	..	..	..	..	5	1	3	..	8	..	201	237
162	Kothapalle	415	370	237	251	49	83	2	..	98	19	..	1	..	..	11	11	3	..	15	5	203	223
163	Kakimadugu	119	110	67	63	22	33	..	..	21	12	..	..	..	..	7	2	..	..	2	..	52	68
164	Pedda Gopanapalle	106	101	94	91	2	7	..	..	6	3	3	..	..	..	..	..	1	..	..	..	45	56
165	Vasanadu	410	297	323	247	30	42	..	..	33	4	..	..	..	..	10	4	1	..	13	..	242	344
166	Vasanadu Gollapalle	77	59	55	38	5	16	..	..	14	3	..	..	..	..	..	1	..	..	3	1	36	56
167	Bodaguttapalle	42	29	31	14	4	12	..	..	7	3	..	..	..	..	..	..	..	..	..	..	15	23
168	Mulakalapalle	118	108	85	79	4	11	..	..	28	18	..	..	..	..	1	..	..	..	..	..	53	56
169	Pedda Bangarunatham	155	72	113	51	18	14	..	..	4	5	..	..	11	..	1	1	1	..	7	1	85	165
170	Vendugampalle	404	381	293	291	20	52	..	..	57	34	6	..	1	..	4	2	3	..	20	2	196	249
171	Gudlakadirepalle	140	109	78	76	20	23	1	..	40	9	..	..	..	..	1	1	..	..	..	..	69	91
172	Gonugur	287	296	205	218	44	71	..	..	8	..	4	..	2	..	7	2	..	..	17	5	103	143
173	Urlaobanapalle	170	152	154	137	13	13	..	..	..	..	..	..	1	..	..	2	..	..	2	..	51	49
174	Jarugukonda	1	..	..	..	..	..	1	..	..	..	..	..	..	..	..	..	..	..	..	..	1	..
175	Onnappanayakankothur	130	83	112	65	6	9	..	..	11	9	..	..	..	..	..	..	..	..	1	..	59	123
176	Thaliagraharam	65	26	39	18	12	8	..	..	5	..	..	..	..	..	1	..	..	..	3	..	48	79
176A	Kothamaganapalle	77	43	63	34	11	9	..	..	..	..	..	..	..	..	..	..	..	..	3	..	50	94
177	Marapalle	87	59	84	55	2	3	..	..	..	..	..	..	..	..	..	..	..	..	1	1	42	56
178	Koormanipalle	133	140	126	131	4	8	..	..	..	..	..	..	..	..	3	1	..	..	..	..	87	77
179	Nadimur	250	218	220	201	13	12	..	..	7	..	1	..	1	..	2	5	..	..	6	..	146	136
180	Paipalyam	516	363	365	309	31	44	..	..	100	2	..	..	..	..	4	6	1	..	15	2	272	379
181	Chinna Boggupalle	230	173	174	148	27	21	..	..	27	4	..	..	..	..	2	..	..	..	..	..	76	122
182	Pedda Boggupalle.	19	12	9	8	7	4	..	..	2	..	..	..	..	..	..	..	..	..	1	..	8	20
183	Chekkunatham	397	347	283	267	59	69	..	..	25	8	18	..	2	..	2	1	..	..	8	2	235	277
184	Avulanatham	138	138	54	68	40	59	..	..	21	6	..	..	15	..	..	3	2	..	6	2	83	98
185	Mottakadirinur	325	301	235	244	33	44	..	..	20	6	1	1	10	..	5	4	14	..	7	2	187	231
186	Kanamapacharlapalle									*Uninhabited*													
187	Adavimulakalapalle	99	82	86	77	9	5	..	..	4	..	..	..	..	..	..	..	..	..	..	..	49	58
188	Chinna Obba	207	187	162	152	27	33	..	..	18	2	..	..	..	..	..	..	..	..	..	..	89	105
189	Tsadumur	160	115	119	96	25	16	..	..	7	..	..	..	1	..	2	1	..	..	6	2	71	87
190	Ponnangur	347	305	241	230	28	43	..	3	47	16	1	..	4	..	13	13	3	..	10	..	198	269
191	Adavibudugur	926	663	657	533	80	86	..	1	168	25	..	..	..	..	6	7	1	..	14	11	479	716
192	Venkatesapuram									*Uninhabited*													
193	Kangundi									*Uninhabited*													
194	Veeranamalai	603	507	403	406	16	35	..	..	164	56	..	..	..	..	12	6	1	..	7	4	307	336

Statement showing the Jurisdiction of Enumerators' Blocks in the Urban Areas of Kuppam Independent Sub-Taluk

Ward/ Locality No.	Enumerator's Block No. and its Jurisdiction		
	E.B. No.	House Numbers Included in the Block	
		From	To
(1)	(2)	(3)	(4)
KUPPAM TOWN			
Ward 1	E.B. 114	1-1-1	1-1-53
		1-2-1	1-2-49
	E.B. 115	1-3-1	1-3-65
		1-4-1	1-4-47
Ward 2	E.B. 116	2-3-1	2-3-168
	E.B. 117	2-2-1	2-2-43
		2-4-1	2-4-43
	E.B. 118	2-5-1	2-5-105
		2-1-1	2-1-58
Ward 3	E.B. 119	3-1-1	3-1-259
	E.B. 120	3-2-1	3-2-29
		3-3-1	3-3-12
		3-4-1	3-4-22
		3-5-1	3-5-24
Ward 4	E.B. 121	4-1-1	4-1-29
		4-2-1	4-2-12
		4-3-1	4-3-12
		4-4-1	4-4-85
Ward 4 (*Contd.*)	E.B. 122	4-5-1	4-5-95
		4-6-1	4-6-39
		4-7-1	4-7-16
Ward 5	E.B. 123	5-1-1	5-1-95
		5-3-1	5-3-56
	E.B. 124	5-2-1	5-2-116
Ward 6	E.B. 125	6-1-1	6-1-184
		6-1-185	6-1-275
	E.B. 126	6-2-1	6-2-59
		6-3-1	6-3-35
Ward 7	E.B. 127	7-1-1	7-1-90
		7-2-1	7-2-32
		7-3-1	7-3-53
	E.B. 128	7-4-1	7-4-63
		7-5-1	7-5-29
		7-6-1	7-6-20

TOWN DIRECTORY

(Kuppam Town)

Location Code No.	Name of Town/Ward or Locality or Block/ Enumerator's Block No.	Facilities					Area in Sq. miles	Occupied Residential Houses		Total number of persons enumerated (including inmates of Institutions and Houseless persons)			Scheduled Castes		Scheduled Tribes		Literate & Educated Persons	
		Educational	Medical	Drinking Water	Communications	Electricity		No. of Houses	No. of Households	P	M	F	M	F	M	F	M	F
(1)	(2)	(3)	(4)	(5)	(6)	(7)	(8)	(9)	(10)	(11)	(12)	(13)	(14)	(15)	(16)	(17)	(18)	(19)
KUPPAM TOWN P.		4P,H	D	W	Po,To, R,Rh, Rly	E(D&I)	1.57	1,695	1,869	9,272	4,729	4,543	409	435	2	..	2,578	1,336
Ward 1	E.B. 114							105	131	657	331	326	..	..	..	..	208	108
	E.B. 115							67	78	335	158	177	8	9	..	..	67	43
						Ward Total		172	209	992	489	503	8	9	..	..	275	151
Ward 2	E.B. 116							132	133	658	327	331	7	7	..	..	201	103
	E.B. 117							123	123	587	285	302	4	..	..	..	208	150
	E.B. 118							139	142	619	282	337	203	244	..	..	66	15
						Ward Total		394	398	1,864	894	970	214	251	..	..	475	268
Ward 3	E.B. 119							49	53	598	329	269	8	2	..	..	221	129
	E.B. 120							72	77	359	188	171	..	..	..	..	130	87
						Ward Total		121	130	957	517	440	8	2	..	..	351	216
Ward 4	E.B. 121							103	138	733	382	351	2	1	..	..	255	159
	E.B. 122							149	149	765	405	360	20	..	2	..	267	179
						Ward Total		252	287	1,498	787	711	22	1	2	..	522	338
Ward 5	E.B. 123							143	154	673	343	330	6	7	..	..	164	67
	E.B. 124							153	155	726	370	356	17	20	..	..	158	39
						Ward Total		296	309	1,399	713	686	23	27	..	..	322	106
Ward 6	E.B. 125							112	151	698	391	307	25	20	..	..	190	102
	E.B. 126							113	133	641	314	327	107	122	..	..	155	67
						Ward Total		225	284	1,339	705	634	132	142	..	..	345	169
Ward 7	E.B. 127							118	134	600	291	309	..	..	..	..	115	35
	E.B. 128							117	118	623	333	290	2	3	..	..	173	53
						Ward Total		235	252	1,223	624	599	2	3	..	..	288	88

TOWN DIRECTORY

CHITTOOR DISTRICT — *(Kuppam Town)* — KUPPAM IND. SUB-TALUK

Location Code No.	Name of Town/Ward or Locality or Block/ Enumerator's Block No.	WORKERS																					
				I		II		III		IV		V		VI		VII		VIII		IX		X	
		Total Workers (I—IX)		Cultivator		Agricultural Labourer		Mining, Quarrying, Livestock, Forestry, etc.		Household Industry		Manufacturing other than Household Industry		Construction		Trade & Commerce		Transport, Storage & Communications		Other Services		Non-Workers	
		M	F	M	F	M	F	M	F	M	F	M	F	M	F	M	F	M	F	M	F	M	F
(1)	(2)	(20)	(21)	(22)	(23)	(24)	(25)	(26)	(27)	(28)	(29)	(30)	(31)	(32)	(33)	(34)	(35)	(36)	(37)	(38)	(39)	(40)	(41)
KUPPAM TOWN P.		2,589	759	317	142	181	288	52	9	286	112	550	17	61	9	432	65	153	2	557	115	2,140	3,784
Ward 1	E.B. 114	173	50	32	6	9	17	..	..	32	20	35	..	3	..	41	3	1	..	20	4	158	276
	E.B. 115	108	60	30	12	25	42	1	..	9	3	14	..	2	..	13	3	6	..	8	..	50	117
	Ward Total	281	110	62	18	34	59	1	..	41	23	49	..	5	..	54	6	7	..	28	4	208	393
Ward 2	E.B. 116	180	92	61	24	38	52	2	..	7	6	14	..	3	..	19	2	5	..	31	8	147	239
	E.B. 117	148	42	30	6	5	2	16	3	19	18	17	..	4	..	27	3	3	1	27	9	137	260
	E.B. 118	180	194	63	59	75	121	..	..	23	11	9	..	2	..	2	2	1	..	5	1	102	143
	Ward Total	508	328	154	89	118	175	18	3	49	35	40	..	9	..	48	7	9	1	63	18	386	642
Ward 3	E.B. 119	172	19	11	2	..	..	..	..	13	6	11	..	3	..	39	2	5	..	90	9	157	250
	E.B. 120	83	22	2	1	6	13	2	..	1	1	15	..	7	..	5	..	5	..	40	7	105	149
	Ward Total	255	41	13	3	6	13	2	..	14	7	26	..	10	..	44	2	10	..	130	16	262	399
Ward 4	E.B. 121	170	18	9	2	1	5	2	..	45	6	13	2	7	..	23	..	14	..	56	3	212	333
	E.B. 122	176	19	5	..	..	..	..	..	19	6	27	1	2	..	50	1	9	..	64	11	229	341
	Ward Total	346	37	14	2	1	5	2	..	64	12	40	3	9	..	73	1	23	..	120	14	441	674
Ward 5	E.B. 123	204	54	15	..	5	18	2	..	16	4	61	6	5	4	34	14	42	1	24	7	139	276
	E.B. 124	230	52	9	12	11	16	..	..	22	4	75	4	11	5	31	2	24	..	47	9	140	304
	Ward Total	434	106	24	12	16	34	2	..	38	8	136	10	16	9	65	16	66	1	71	16	279	580
Ward 6	E.B. 125	230	21	5	1	2	..	3	2	10	6	118	2	2	..	46	8	4	..	40	2	161	286
	E.B. 126	181	16	10	..	..	..	5	1	32	3	49	..	5	..	30	3	24	..	26	9	133	311
	Ward Total	411	37	15	1	2	..	8	3	42	9	167	2	7	..	76	11	28	..	66	11	294	597
Ward 7	E.B. 127	174	66	28	13	..	1	11	..	14	12	28	..	4	..	30	4	5	..	54	36	117	243
	E.B. 128	180	34	7	4	4	1	8	3	24	6	64	2	1	..	42	18	5	..	25	..	153	256
	Ward Total	354	100	35	17		2	19	3	38	18	92	2	5	..	72	22	10	..	79	36	270	499

PUNGANUR TALUK

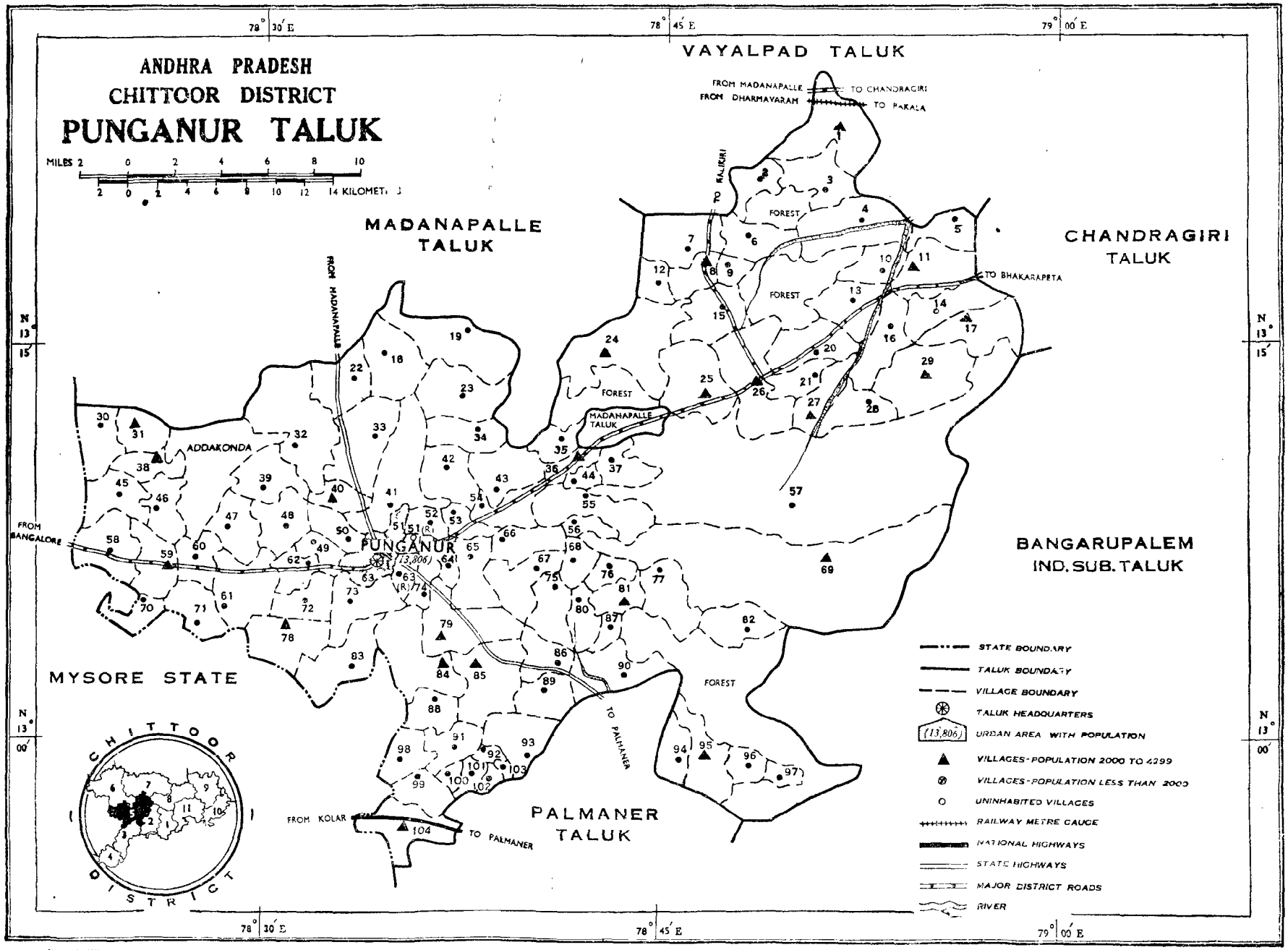

N. G. SWAMY.

Prepared at the Office of the Superintendent of Census Operations, Andhra Pradesh, Hyderabad.

ALPHABETICAL LIST OF VILLAGES

PUNGANUR TALUK

1961 Location Code No.	Name of Village
10	Ammagaripalle
91	Appinepalle
83	Aradigunta
39	Arikela
57	Avulapalle
19	Bandlapai
65	Bandlapalle
79	Battamdoddi
40	Bheemaganipalle
22	Bodevaripalle
93	Bommarajupalle
17	Booragamanda
52	Chadalla
89	Chalamangalam
92	Chamaneru
55	Charala
31	Chembakur
29	Cherukuvaripalle
2	Chinthamakulapalle
43	Chinthamakulapalle (Pudipatla)
71	Chokkandlapalle
36	Chowdepalle
23	Diguvapalle
56	Durgasamudram
58	Elavanellore
14	Errathivaripalle
49	Etavakili
64	Ethur
24	Gaddamvaripalle
87	Gamkonda
104	Gandrajupalle
13	Gongivaripalle
98	Gundugallu
25	Irikipenta
97	Jagamarla
34	Kagathi
4	Kambhamvaripalle
9	Kamireddivaripalle
8	Kandur
38	Kappalle
84	Karsanapalle
42	Katiperi
95	Keelapatla
90	Kogileru
80	Kolathur
66	Kothakota
94	Kothapalle
62	Kudurucheemanapalle
74	Kummaranatham
70	Kurijala
53	Laddigam
72	Magandlapalle
48	Malenatham
50	Mangalam
73	Melumdoddi
51	Melupatla
47	Miniki
32	Mittachintavaripalle
7	Mittapalle
96	Mogilepalle
61	Moogavadi
103	Mudarampalle
85	Muthukur
16	Nadigadda
20	Nadimpalle
45	Nadimpalle
77	Nagireddipalle
27	Nanjampet *alias* Chadambylu
30	Nariganipalle
67	Nekkondi
15	Nellimanda
102	Nidigunta
3	Palamanda
33	Palyampalle
37	Pandillapalle
99	Pasupathur
82	Peddakappalle
46	Pedda Kurapalle
86	Pedda Panjani
69	Pedda Upparapalle
88	Pedda Velagatur
35	Pedda Yellakuntla
54	Pudipatla
63	Punganur
41	Raganipalle
59	Ramasamudram
81	Rayalpeta
11	Sadum
18	Sandramakulapalle
100	Sankarayalapet
44	Settipeta
101	Sivadi
26	Somala
76	Suddaguntlapalle
12	Thamminayanipalle
5	Thatiguntapalyam
21	Thimmanayanipalle
75	Thurlapalle
28	Upparapalle
6	Valligatla
78	Vanamaladinne
68	Veerapalle
60	Voolapadu
1	Vootupalle

Location Code No.	Name of Village	Facilities					Area in Sq. miles	Occupied Residential Houses		Total number of persons enumerated (including inmates of Institutions and Houseless Persons)			Scheduled Castes		Scheduled Tribes		Literate & Educated persons	
		Educational	Medical	Drinking water	Communications	Electricity		No. of Houses	No. of Households	P	M	F	M	F	M	F	M	F
(1)	(2)	(3)	(4)	(5)	(6)	(7)	(8)	(9)	(10)	(11)	(12)	(13)	(14)	(15)	(16)	(17)	(18)	(19)
PUNGANUR TALUK	Total						665.6	31,758	32,162	168,850	85,994	82,856	13,400	12,770	1,161	1,130	23,135	6,189
	Rural						655.6	29,361	29,585	155,044	79,071	75,973	12,890	12,209	1,158	1,127	19,986	4,556
	Urban						10.0	2,397	2,577	13,806	6,923	6,883	510	561	3	3	3,149	1,633
1 Vootupalle		P	..	W	Po	..	8.26	430	442	2,251	1,117	1,134	177	155	16	16	283	23
2 Chinthamakulapalle		..	..	W	..	..	2.75	119	119	561	352	309	89	73	..	..	86	14
3 Palamanda		P	..	W	Po,R	..	5.18	213	213	1,227	600	627	150	156	13	18	114	21
4 Kambhamvaripalle		P	..	W	Po	..	7.10	305	309	1,588	806	782	108	109	6	10	195	24
5 Thatiguntapalyam		P	..	W	..	..	3.27	237	237	1,158	603	555	100	101	..	..	178	21
6 Valligatla		P	..	W	Po	..	5.39	329	329	1,804	932	872	108	110	..	..	188	38
7 Mittapalle		..	..	W	..	..	5.04	110	110	646	325	321	30	40	3	2	95	11
8 Kandur		2P,H	..	W	Po,R	..	7.04	634	634	3,419	1,700	1,719	256	249	..	..	603	280
9 Kamireddivaripalle		P	..	W	Po	..	4.50	177	177	840	424	416	139	132	..	..	87	10
10 Ammagaripalle		2P	..	W	..	E	4.58	383	385	1,925	992	933	167	159	18	15	274	65
11 Sadum		2P,H	D	W	Po,R	E(D&I)	4.58	587	620	2,923	1,491	1,432	118	116	14	11	605	258
12 Thamminayanipalle		2P	..	W	..	..	1.12	245	245	1,268	666	602	104	102	..	..	68	11
13 Gongivaripalle		P	..	W	..	..	5.09	157	157	864	456	408	101	90	..	..	106	11
14 Errathivaripalle		P	..	W	..	..	2.03	236	236	1,096	557	539	54	56	4	4	140	26
15 Nellimanda		P	..	W	Po,R	..	5.95	345	345	1,615	809	806	128	98	..	..	268	69
16 Nadigadda		P	..	W	Po,R	E(D)	2.87	236	236	1,330	654	676	117	105	..	..	178	56
17 Booragamanda		2P	..	W	Po	..	19.44	425	426	2,262	1,155	1,107	206	70	4	3	299	62
18 Sandramakulapalle		P	..	W	Po	..	13.07	166	166	1,422	752	670	109	91	12	7	189	48
19 Bandlapai		..	..	W	..	..	5.83	81	81	517	267	250	85	73	..	..	49	2
20 Nadimpalle		..	..	W	Po	..	3.13	189	189	963	503	460	72	78	16	9	229	16
21 Thimmanayanipalle		..	..	W	..	..	3.28	261	261	1,243	638	605	62	52	..	..	156	26
22 Bodevaripalle		P	..	W	Po	..	5.35	191	206	1,040	532	508	79	90	..	..	146	32
23 Diguvapalle		P	..	W	..	..	8.00	212	212	1,240	633	607	85	78	..	..	139	17
24 Gaddamvaripalle		..	..	W	Po	..	5.82	414	415	2,273	1,136	1,137	336	327	..	..	235	31
25 Irikipenta		2P	..	W	Po	..	7.57	469	469	2,128	1,117	1,011	146	120	10	7	271	66
26 Somala		2P	D	W	Po,6 Rh	..	10.42	625	625	3,136	1,586	1,550	233	209	12	15	692	200
27 Nanjampet *alias* Chadambylu		P	..	W	Po	..	3.57	510	510	2,627	1,351	1,276	46	50	4	4	349	121
28 Upparapalle		P	..	W	..	..	5.03	331	331	1,706	900	806	102	95	30	17	205	19
29 Cherukuvaripalle		3P	..	W	Po,R	..	6.71	573	590	2,969	1,544	1,425	255	241	30	35	414	92
30 Nariganipalle		P	..	W	Po	..	3.43	265	265	1,413	722	691	149	137	..	..	123	21

(1)	(2)	(3)	(4)	(5)	(6)	(7)	(8)	(9)	(10)	(11)	(12)	(13)	(14)	(15)	(16)	(17)	(18)	(19)
31	Chembakur	P,M	..	W	Po,R	..	3.37	514	519	2,723	1,427	1,296	218	252	1	3	510	225
32	Mittachintavaripalle	P	..	W	Po	..	9.38	320	345	1,680	862	818	111	99	107	125	96	12
33	Palyampalle	2P	..	W	Po	..	5.43	338	338	1,869	938	931	71	50	444	457	134	15
34	Kagathi	..	..	W	Po	..	4.84	292	292	1,510	776	734	115	110	1	..	89	17
35	Pedda Yellakuntla	..	..	W	R	..	0.43	119	119	638	331	307	72	73	..	..	35	..
36	Chowdepalle	P,H	Rhc	W	Po,R	..	4.76	727	727	3,751	1,924	1,827	212	195	..	..	932	401
37	Pandillapalle	..	..	W	..	..	2.35	187	187	1,004	527	477	115	118	..	..	115	8
38	Kappalle	P	..	W	R	..	1.79	400	400	2,108	1,094	1,014	168	153	5	2	150	11
39	Arikela	P	..	W	Po	..	3.98	378	379	1,892	981	911	136	134	..	..	157	20
40	Bheemaganipalle	P	..	W	Po	..	6.75	378	378	2,546	1,288	1,258	161	151	53	52	255	38
41	Raganipalle	P	..	W	..	..	5.53	378	378	1,415	707	708	126	123	3	5	170	25
42	Katiperi	P	..	W	..	..	4.03	226	226	1,192	618	574	128	116	3	3	175	42
43	Chinthamakulapalle (Pudipatla)	P	..	W	R	..	4.98	177	177	1,018	505	513	90	85	..	..	133	27
44	Settipeta	..	..	W	Po	..	1.40	177	177	925	489	436	68	48	..	..	122	14
45	Nadimpalle	P	..	W	Po	..	4.29	312	312	1,684	852	832	120	122	..	..	127	19
46	Pedda Kurapalle	P	..	W	R	..	2.36	312	312	1,270	660	610	107	103	..	..	139	18
47	Miniki	P	..	W	Po,R	..	3.62	246	247	1,091	576	515	151	147	..	..	97	7
48	Malenatham	P	..	W	..	..	3.62	200	204	1,769	897	872	156	150	..	..	224	32
49	Etavakili	P	..	W	Po,R	..	2.49	211	211	1,163	582	581	90	94	..	..	211	68
50	Mangalam	P	..	W	..	..	3.12	344	347	1,953	987	966	79	63	..	..	304	35
51	Melupatla (*Rural*)	..	..	..	..	..	4.00	*Uninhabited*										
52	Chadalla	P	..	W	Po	..	3.25	208	209	1,136	577	559	75	68	..	..	159	9
53	Laddigam	P	..	W	..	..	2.20	156	156	741	373	368	105	107	..	..	77	17
54	Pudipatla	P	..	W	Po	..	4.27	303	303	1,613	832	781	183	167	..	..	220	41
55	Charala	P	..	W	Po	..	7.46	358	358	1,714	861	853	198	193	..	..	252	50
56	Durgasamudram	P	..	W	..	..	1.86	270	270	1,507	763	744	118	124	20	13	159	11
57	Avulapalle	P	..	W	..	..	2.75	366	373	1,821	955	866	59	51	..	..	211	32
58	Elavanellore	..	..	W	R	..	3.99	132	145	843	426	417	94	95	..	..	80	10
59	Ramasamudram	P	D	W	Po,R	..	2.98	470	470	2,537	1,264	1,273	243	229	..	..	456	184
60	Voolapadu	P	..	W	R	..	3.59	227	227	1,180	612	568	62	51	..	..	111	12
61	Moogavadi	P	..	W	..	..	4.59	393	393	1,713	861	852	169	162	..	..	243	36
62	Kudurucheemanapalle	P	..	W	R	..	2.04	191	191	987	491	496	56	56	..	..	138	17
63	Punganur (*Rural*)	..	..	..	..	..	3.97	122	122	542	280	262	113	118	..	..	32	..
64	Ethur	2P	..	W	Po	..	3.32	202	202	1,141	557	584	119	132	..	..	148	18
65	Bandlapalle	P	..	W	Po	..	3.18	189	196	1,164	591	573	85	95	16	11	145	16
66	Kothakota	P	..	W	Po	..	3.57	272	273	1,411	727	684	109	105	..	..	167	32
67	Nekkondi	P	..	W	Po	..	4.34	243	249	1,366	682	684	162	154	..	..	165	42
68	Veerapalle	P	..	W	R	..	2.67	126	129	787	396	391	89	77	..	..	150	28
69	Pedda Uparapalle	..	..	W	Po	..	3.17	856	856	4,558	2,332	2,226	294	269	55	64	522	145
70	Kurijala	P	..	W	..	..	2.13	123	123	681	348	333	75	77	..	..	98	16
71	Chokkandlapalle	P	..	W	..	..	4.23	253	260	1,353	681	672	131	131	..	..	169	25
72	Magandlapalle	P	..	W	Po	..	2.35	196	196	1,036	534	502	109	97	..	..	161	13
73	Melumdoddi	P	..	W	..	..	4.98	315	329	1,668	848	820	193	180	..	..	204	34
74	Kummaranatham	..	..	W	..	..	2.25	179	179	925	486	439	122	102	..	..	117	24
75	Thurlapalle	P	..	W	Po	..	3.95	164	183	893	459	434	73	66	..	..	91	15

Location Code No.	Name of Village		WORKERS																			
			Total Workers (I—IX)		I Cultivator		II Agricultural Labourer		III Mining, Quarrying, Livestock, Forestry, etc.		IV Household Industry		V Manufacturing other than Household Industry		VI Construction		VII Trade & Commerce		VIII Transport, Storage & Communications		IX Other Services		X Non-Workers	
			M	F	M	F	M	F	M	F	M	F	M	F	M	F	M	F	M	F	M	F	M	F
(1)	(2)		(20)	(21)	(22)	(23)	(24)	(25)	(26)	(27)	(28)	(29)	(30)	(31)	(32)	(33)	(34)	(35)	(36)	(37)	(38)	(39)	(40)	(41)
PUNGANUR TALUK		Total	55,471	35,443	37,302	23,600	8,512	9,466	81	66	4,263	1,267	438	23	259	33	1,878	305	353	..	2,385	683	30,523	47,413
		Rural	51,608	33,810	36,187	22,799	8,237	9,021	60	52	3,793	1,112	251	10	160	33	1,070	266	114	..	1,736	517	27,463	42,163
		Urban	3,863	1,633	1,115	801	275	445	21	14	470	155	187	13	99	..	808	39	239	..	649	166	3,060	5,250
1	Vootupalle		706	641	582	493	77	117	..	..	17	9	1	..	2	..	8	6	..	..	19	16	411	493
2	Chinthamakulapalle		220	162	181	134	19	21	..	..	12	3	1	..	..	..	..	1	..	..	7	3	132	147
3	Palamanda		397	325	238	126	120	185	..	..	19	4	..	..	..	..	5	2	1	..	14	8	203	302
4	Kambhamvaripalle		523	409	413	342	49	46	..	..	24	3	3	..	11	5	2	1	..	..	21	12	283	373
5	Thatiguntapalyam		393	335	299	256	70	70	..	..	6	..	6	..	..	..	..	..	..	..	12	9	210	220
6	Valligatla		628	546	458	415	100	102	..	..	34	9	..	..	4	6	5	3	..	..	27	11	304	326
7	Mittapalle		214	176	185	155	11	10	..	..	10	8	2	..	3	..	..	..	..	..	3	3	111	145
8	Kandur		1,063	766	573	423	214	315	..	..	98	13	11	..	2	..	101	4	5	..	59	11	637	953
9	Kamireddivaripalle		289	173	140	29	106	123	..	..	17	1	1	..	4	..	8	12	1	..	12	8	135	243
10	Ammagaripalle		599	459	402	249	97	153	4	..	47	27	15	..	14	9	2	9	..	..	18	12	393	474
11	Sadum		917	559	454	311	143	171	..	..	98	46	9	..	13	..	78	9	6	..	116	22	574	873
12	Thamminayanipalle		466	373	365	289	37	59	16	7	37	14	3	..	..	..	..	..	..	..	8	4	200	229
13	Gongivaripalle		279	232	195	169	64	54	..	..	4	..	5	..	..	..	..	1	..	..	11	8	177	176
14	Errathivaripalle		350	299	214	177	86	109	..	..	24	7	15	..	..	..	2	..	..	..	9	6	207	240
15	Nellimanda		524	456	254	189	235	250	..	..	11	11	2	..	1	..	7	2	1	..	13	4	285	350
16	Nadigadda		414	284	290	240	38	33	..	..	38	1	13	..	..	..	12	1	1	..	22	9	240	392
17	Booragamanda		777	708	546	406	174	267	..	..	38	25	..	..	1	..	..	1	..	..	18	9	378	399
18	Sandramakulapalle		480	286	304	167	109	106	..	..	40	1	1	..	..	..	4	1	2	..	20	11	272	384
19	Bandlapai		184	161	178	159	4	2	..	..	..	..	..	..	..	..	..	..	..	..	2	..	83	89
20	Nadimpalle		347	314	252	268	25	35	..	..	56	3	..	..	2	..	3	3	1	..	8	5	156	146
21	Thimmanayanipalle		438	311	299	229	61	60	..	..	58	13	7	..	..	..	4	4	..	..	9	5	200	294
22	Bodevaripalle		358	225	280	190	53	28	..	..	5	4	..	..	1	..	2	1	1	..	16	2	174	283
23	Diguvapalle		406	288	306	241	47	35	..	..	42	7	1	..	1	..	..	..	1	..	8	5	227	319
24	Gaddamvaripalle		722	567	401	315	237	231	..	..	53	9	1	..	1	..	5	4	2	..	22	8	415	569
25	Irikipenta		731	454	531	246	96	182	..	..	51	13	2	..	20	2	6	3	..	..	25	8	386	557
26	Somala		1,048	779	547	461	194	232	..	..	168	61	7	2	3	..	48	8	4	..	77	15	538	771
27	Nanjampet *alias* Chadambylu		890	482	496	236	169	189	..	..	166	43	1	..	1	..	21	4	2	..	34	10	461	794
28	Upparapalle		622	431	443	237	92	177	..	..	60	3	5	..	1	..	1	..	..	..	20	14	278	375
29	Cherukuvaripalle		980	616	566	303	286	282	1	..	61	9	5	2	..	..	10	3	4	..	47	17	564	809
30	Nariganipalle		485	351	407	280	71	70	..	..	..	..	..	..	..	..	..	1	..	..	7	..	237	340

(1)	(2)	(20)	(21)	(22)	(23)	(24)	(25)	(26)	(27)	(28)	(29)	(30)	(31)	(32)	(33)	(34)	(35)	(36)	(37)	(38)	(39)	(40)	(41)
31	Chembakur	877	289	553	149	111	101	..	..	41	15	5	..	1	..	93	5	9	..	64	19	550	1,007
32	Mittachintavaripalle	593	289	513	248	60	34	..	..	7	1	..	..	..	..	2	6	1	..	10	..	269	529
33	Palyampalle	637	355	424	242	107	59	18	41	58	8	4	..	3	..	6	1	1	..	16	4	301	576
34	Kagathi	499	204	382	147	61	52	..	..	26	2	2	..	1	1	19	1	1	..	7	1	277	530
35	Pedda Yellakuntla	241	136	228	131	6	5	..	..	4	..	..	..	..	..	..	..	..	..	3	..	90	171
36	Chowdepalle	1,115	785	495	356	222	307	..	1	127	73	8	..	1	..	118	30	13	..	131	18	809	1,042
37	Pandillapalle	339	162	203	84	60	73	2	..	56	2	5	..	2	..	2	1	..	..	9	2	188	315
38	Kappalle	731	306	476	116	160	164	..	..	40	14	..	..	..	..	2	..	..	..	53	12	363	708
39	Arikela	681	325	437	206	106	109	..	..	103	5	1	..	3	..	5	3	2	..	24	2	300	586
40	Bheemaganipalle	838	703	665	604	101	82	..	..	28	12	29	..	..	..	4	3	1	..	10	2	450	555
41	Raganipalle	455	403	284	298	91	80	1	..	57	18	..	..	..	..	4	3	1	..	17	4	252	305
42	Katiperi	406	286	288	214	60	51	3	..	28	13	2	1	1	..	6	3	..	..	18	4	212	288
43	Chinthamakulapalle (Pudipatla)	325	336	290	321	17	12	..	..	14	1	..	..	..	..	2	..	..	..	2	2	180	177
44	Settipeta	321	231	262	194	13	18	..	..	33	16	..	..	..	..	..	1	2	..	11	2	168	205
45	Nadimpalle	594	199	400	52	44	39	..	..	71	70	2	..	..	..	4	..	2	..	71	38	258	633
46	Pedda Kurapalle	455	166	368	129	28	28	..	..	44	3	5	..	2	..	..	2	..	..	8	4	205	444
47	Miniki	386	182	274	118	35	38	..	..	58	24	1	..	..	..	6	2	3	..	9	..	190	333
48	Malenatham	581	434	422	308	83	100	..	..	59	16	1	..	..	..	7	3	..	..	9	7	316	438
49	Etavakili	367	275	282	209	36	56	..	..	9	4	4	1	..	..	22	3	1	..	13	2	215	306
50	Mangalam	675	570	524	429	74	99	..	..	61	30	..	..	..	..	7	11	..	..	9	1	312	96
51	Melupatla (*Rural*)									*Uninhabited*													
52	Chadalla	388	272	318	219	41	45	..	..	7	4	..	..	2	..	8	1	2	..	10	3	189	287
53	Laddigam	242	182	146	128	61	48	..	..	21	3	..	..	..	..	7	2	..	..	7	1	131	186
54	Pudipatla	539	377	469	321	24	45	2	..	29	7	2	..	..	..	5	2	1	..	7	2	293	404
55	Charala	638	588	400	386	203	199	..	..	10	..	..	..	..	..	12	1	..	..	13	2	223	265
56	Durgasamudram	473	256	367	136	98	120	..	..	1	..	..	..	..	..	2	..	1	..	4	..	290	488
57	Avulapalle	685	516	458	357	120	139	..	..	67	11	7	..	9	1	7	4	..	..	17	4	270	350
58	Elavanellore	310	143	251	89	8	29	..	..	36	21	8	..	..	..	..	..	..	..	7	4	116	274
59	Ramasamudram	830	502	548	302	114	152	8	2	64	29	1	..	3	..	67	13	5	..	20	4	434	771
60	Voolapadu	417	222	292	120	100	102	..	..	17	..	..	..	..	..	1	..	..	.	7	..	195	346
61	Moogavadi	574	395	424	274	94	109	..	..	33	8	..	..	..	..	8	1	..	..	15	3	287	457
62	Kuduruchcemanapalle	333	224	215	150	45	50	..	..	48	20	3	..	1	..	7	..	..	..	14	4	158	272
63	Punganur (*Rural*)	203	127	102	65	66	49	..	..	25	11	..	..	6	..	..	1	1	..	3	1	77	135
64	Ethur	364	320	224	187	113	101	..	..	14	28	..	..	1	..	4	..	..	..	8	4	193	264
65	Bandlapalle	399	302	303	223	39	49	..	..	42	22	..	..	..	..	6	4	..	..	9	4	192	271
66	Kothakota	448	242	322	150	94	83	..	..	11	2	..	..	..	..	6	4	3	..	12	3	279	442
67	Nekkondi	460	216	365	164	49	44	..	..	27	4	..	..	..	..	2	3	1	..	16	1	222	468
68	Veerapalle	266	189	159	123	81	56	..	..	14	7	..	..	..	..	1	..	..	..	11	3	130	202
69	Pedda Uparapalle	1,541	943	793	456	441	442	..	..	228	29	7	..	2	..	31	1	3	..	36	15	791	1,283
70	Kurijala	255	193	196	162	7	9	..	..	46	19	..	..	..	..	..	..	..	..	6	3	93	140
71	Chokkandlapalle	445	241	367	185	17	15	..	..	49	34	1	2	1	..	3	2	1	..	6	3	236	431
72	Maganlapalle	361	284	348	279	1	2	..	..	1	..	..	..	2	..	3	2	2	..	4	1	173	218
73	Melumdoddi	561	514	441	424	61	79	..	..	40	10	..	..	1	..	2	..	3	..	13	1	287	306
74	Kummaranatham	316	248	267	198	34	49	..	..	3	..	..	..	2	..	5	1	..	..	5	..	170	191
75	Thurlapalle	329	237	273	220	22	16	..	..	26	1	..	..	..	..	3	..	1	..	4	..	130	197

VILLAGE DIRECTORY

CHITTOOR DISTRICT

PUNGANUR TALUK

Location Code No.	Name of Village	Facilities					Area in Sq. miles	Occupied Residential Houses		Total number of persons enumerated (including inmates of Institutions and Houseless Persons)			Scheduled Castes		Scheduled Tribes		Literate & Educated persons	
		Educational	Medical	Drinking water	Communications	Electricity		No. of Houses	No. of Households	P	M	F	M	F	M	F	M	F
(1)	(2)	(3)	(4)	(5)	(6)	(7)	(8)	(9)	(10)	(11)	(12)	(13)	(14)	(15)	(16)	(17)	(18)	(19)
76	Suddaguntlapalle	P	..	W	..	..	1.35	101	101	473	230	243	42	57	..	..	14	2
77	Nagireddipalle	P	..	W	..	..	3.20	248	248	1,235	622	613	158	135	..	..	19	12
78	Vanamaladinne	P	..	W	Po	..	4.88	467	469	2,596	1,334	1,262	320	314	..	..	348	95
79	Battamdoddi	P	..	W	..	..	4.69	370	370	2,045	1,067	978	126	105	..	..	184	15
80	Kolathur	P	..	W	Po	..	2.05	353	353	1,889	960	929	225	194	..	..	250	52
81	Rayalpeta	2P	D	W	Po,R	..	5.43	454	454	2,304	1,159	1,145	140	140	4	4	514	245
82	Peddakappalle	P	..	W	..	..	4.54	270	270	1,445	755	690	99	102	30	24	116	11
83	Aradigunta	P	..	W	Po	..	3.37	243	243	1,328	669	659	37	42	27	26	130	11
84	Karsanapalle	P	..	W	Po	..	6.21	442	442	2,316	1,179	1,137	241	237	36	22	284	24
85	Muthukur	P	..	W	Po	..	7.72	457	457	2,387	1,222	1,165	247	235	12	14	302	52
86	Pedda Panjani	P	..	W	Po,R	..	7.03	250	250	1,301	567	634	98	95	..	..	130	17
87	Gamkonda	P	..	W	Po	..	0.18	173	173	893	450	443	154	146	3	4	78	10
88	Pedda Velagatur	P	..	W	R	..	3.96	219	219	1,255	623	632	87	88	..	..	173	23
89	Chalamangalam	P	..	W	..	..	3.25	250	250	1,279	657	622	126	110	..	..	157	27
90	Kogileeru	P	..	W	..	..	6.58	207	207	902	464	438	47	37	..	..	57	12
91	Appinepalle	P	..	W	R	..	4.78	240	240	1,309	619	690	46	49	..	..	278	61
92	Chamaneru	..	..	W	..	..	1.23	118	118	585	297	288	46	61	..	..	65	12
93	Bommarajupalle	P	..	W	..	..	4.60	255	258	1,400	693	707	107	126	..	..	127	10
94	Kothapalle	P	..	W	..	E	4.34	320	329	1,671	858	813	158	156	82	76	174	29
95	Keelapatla	P	..	W	Po	..	4.90	396	404	2,008	1,051	957	226	213	14	15	304	105
96	Mogilepalle	..	..	W	..	..	1.02	34	34	166	86	80	..	..	..	..	9	1
97	Jagamarla	..	..	W	..	..	1.12	39	39	284	153	131	5	1	50	34	43	6
98	Gundugallu	P	..	W	Po	..	4.31	318	318	1,851	927	924	181	178	..	..	277	59
99	Pasupathur	..	..	W	..	..	2.91	187	187	1,051	547	514	106	104	..	..	61	7
100	Sankarayalapet	P	..	W	R	..	3.36	112	112	560	275	285	3	4	..	..	100	40
101	Sivadi	..	..	W	Po	..	1.35	124	124	682	336	346	65	61	..	..	61	7
102	Nidigunta	P	..	W	..	..	2.73	161	161	814	430	384	89	81	..	..	147	32
103	Mudarampalle	..	..	W	..	..	2.40	64	64	343	175	168	42	34	..	..	11	..
104	Gandrajupalle	P	..	W	Po,R	..	5.83	484	484	2,590	1,288	1,302	228	250	..	..	159	27

Location Code No.	Name of Village	WORKERS																					
		Total Workers (I–IX)		I Cultivator		II Agricultural Labourer		III Mining, Quarrying, Livestock, Forestry, etc.		IV Household Industry		V Manufacturing other than Household Industry		VI Construction		VII Trade & Commerce		VIII Transport, Storage & Communications		IX Other Services		X Non-Workers	
		M	F	M	F	M	F	M	F	M	F	M	F	M	F	M	F	M	F	M	F	M	F
(1)	(2)	(20)	(21)	(22)	(23)	(24)	(25)	(26)	(27)	(28)	(29)	(30)	(31)	(32)	(33)	(34)	(35)	(36)	(37)	(38)	(39)	(40)	(41)
76	Suddaguntlapalle	137	87	53	17	80	67	..	..	3	1	..	..	.	..	..	1	..	..	1	1	93	156
77	Nagireddipalle	417	182	349	142	58	39	..	..	..	..	1	..	..	..	2	..	..	..	7	1	205	431
78	Vanamaladinne	863	441	665	365	95	56	..	..	68	13	9	..	..	..	6	2	1	..	19	5	471	821
79	Battamdoddi	680	590	628	541	36	48	..	..	6	..	..	..	..	..	..	1	1	..	9	..	387	388
80	Ko'athur	570	338	447	244	74	82	..	..	9	1	3	..	9	2	13	5	1	..	14	4	390	591
81	Rayalpeta	679	302	389	141	118	136	1	..	49	8	4	2	..	..	66	7	7	..	45	8	480	843
82	Peddakappalle	523	391	420	321	80	60	..	..	7	5	1	..	..	..	7	1	..	..	8	4	232	299
83	Aradigunta	433	217	367	195	30	19	..	..	23	2	1	..	..	..	3	..	1	..	8	1	236	442
84	Karsanapalle	796	561	612	443	79	91	..	..	79	22	1	..	3	1	9	2	1	..	12	2	383	576
85	Muthukur	816	554	638	406	99	137	..	..	33	7	1	..	..	..	26	1	1	..	18	3	406	611
86	Pedda Panjani	413	344	305	243	83	96	..	..	5	..	2	..	..	..	4	4	..	..	14	1	254	290
87	Gamkonda	292	118	141	39	139	75	..	..	4	..	..	..	..	..	..	..	..	..	8	4	158	325
88	Pedda Velagatur	401	310	339	285	13	4	1	1	27	5	..	..	3	1	8	9	..	..	10	5	222	322
89	Chalamangalam	437	153	308	67	70	65	..	..	47	20	2	..	2	..	3	..	1	..	4	1	220	469
90	Kogileru	317	245	154	102	139	136	..	..	9	..	..	..	..	..	6	4	..	..	9	3	147	193
91	Appineppalle	406	179	387	161	15	17	..	..	1	..	..	..	..	..	..	..	1	..	2	1	213	511
92	Chamaneru	186	103	169	90	11	10	..	..	2	2	..	..	1	..	..	..	..	..	3	1	111	185
93	Bommarajupalle	489	267	365	198	25	39	2	..	64	16	7	..	12	5	2	5	..	..	12	4	204	440
94	Kothapalle	568	391	376	255	107	113	..	..	74	19	..	..	..	..	3	1	..	..	8	3	290	422
95	Keelapatla	685	369	408	176	140	154	..	..	103	27	..	..	1	..	11	6	..	..	22	6	366	588
96	Mogilepalle	47	30	34	21	7	3	..	..	2	..	..	..	..	..	4	6	..	..	..	..	39	50
97	Jagamarla	97	66	62	50	13	13	..	..	19	1	..	..	..	..	..	..	..	..	3	2	56	65
98	Gundugallu	569	214	455	164	35	37	1	..	29	8	1	..	..	..	28	1	1	..	19	4	358	710
99	Pasupathur	367	179	358	170	5	6	..	..	2	1	..	..	..	..	..	1	..	..	2	1	180	335
100	Sankarayalapet	167	58	125	46	18	11	..	..	8	..	..	..	..	..	10	1	3	..	3	..	108	227
101	Sivadi	218	106	169	49	37	57	..	..	2	..	..	..	..	..	1	..	1	..	8	..	118	240
102	Nidigunta	249	118	127	40	55	67	..	..	21	5	3	..	..	..	16	..	..	..	27	6	181	266
103	Mudarampalle	101	33	96	29	4	4	..	..	1	..	..	..	..	..	..	..	..	..	..	..	74	135
104	Gandrajupalle	742	327	624	191	80	126	..	..	19	5	..	..	..	..	9	4	1	..	9	1	546	975

Statement showing the Jurisdiction of Enumerators' Blocks in the Urban Areas of Punganur Taluk

Ward / Locality / Block No.	Enumerator's Block No. and its Jurisdiction		
	E.B. No.	House Numbers included in the Block	
		From	To
(1)	(2)	(3)	(4)
PUNGANUR TOWN			
Ward 1	E.B. 124	1-1	1-94
	E.B. 125	1-95	1-176
Ward 2	E.B. 126	2-1	2-80
	E.B. 127	2-81	2-157
Ward 3	E.B. 128	3-1	3-79A
	E.B. 129	3-79B	3-159
Ward 4	E.B. 130	4-1	4-100
	E.B. 131	4-101	4-189
Ward 5	E.B. 132	5-1	5-94
	E.B. 133	5-94A	5-221
	E.B. 134	5-222	5-459
Ward 6	E.B. 135	6-1	6-94
	E.B. 136	6-94A	6-217
Ward 7	E.B. 137	7-1	7-154
	E.B. 138	7-155	7-271
Ward 8	E.B. 139	8-1	8-31A
	E.B. 140	8-31B	8-222B
Ward 9	E.B. 141	9-1	9-123
	E.B. 142	9-124	9-230
Ward 10	E.B. 143	10-1	10-85
	E.B. 144	10-86	10-162
Ward 11	E.B. 145	11-1	11-120
	E.B. 146	11-121	11-245
Ward 12	E.B. 147	12-1	12-119
	E.B. 148	12-120	12-226

TOWN DIRECTORY

CHITTOOR DISTRICT — *(Punganur Town)* — PUNGANUR TALUK

Location Code No.	Name of Town/Ward or Locality or Block Enumerator's Block No.	Facilities					Area in Sq. miles	Occupied Residential Houses		Total number of persons enumerated (including inmates of Institutions and Houseless Persons)			Scheduled Castes		Scheduled Tribes		Literate & Educated Persons	
		Educational	Medical	Drinking water	Communications	Electricity		No. of Houses	No. of Households	P	M	F	M	F	M	F	M	F
(1)	(2)	(3)	(4)	(5)	(6)	(7)	(8)	(9)	(10)	(11)	(12)	(13)	(14)	(15)	(16)	(17)	(18)	(19)
PUNGANUR TOWN P.		4P,H	D	W	Po,To, R,Rh	E(D&I)	10.06	2,397	2,577	13,806	6,923	6,883	510	561	3	3	3,149	1,633
Ward 1	E.B. 124							87	87	463	233	230	..	..	..	..	98	27
	E.B. 125							77	87	454	220	234	84	79	..	..	80	28
	Ward Total							**164**	**174**	**917**	**453**	**464**	**84**	**79**	..	..	**178**	**55**
Ward 2	E.B. 126							76	76	429	213	216	..	..	..	..	50	13
	E.B. 127							71	72	380	200	180	..	..	..	..	94	28
	Ward Total							**147**	**148**	**809**	**413**	**396**	..	..	..	..	**144**	**41**
Ward 3	E.B. 128							87	95	561	261	300	1	..	..	..	81	37
	E.B. 129							74	82	390	193	197	..	..	..	..	89	49
	Ward Total							**161**	**177**	**951**	**454**	**497**	**1**	..	..	..	**170**	**86**
Ward 4	E.B. 130							102	104	571	280	291	..	1	..	..	116	19
	E.B. 131							83	99	575	305	270	35	37	..	..	73	27
	Ward Total							**185**	**203**	**1,146**	**585**	**561**	**35**	**38**	..	..	**189**	**46**
Ward 5	E.B. 132							75	87	564	283	281	1	..	..	..	137	99
	E.B. 133							118	120	677	360	317	..	..	..	..	123	73
	E.B. 134							95	100	698	346	352	..	..	..	..	246	181
	Ward Total							**288**	**307**	**1,939**	**989**	**950**	**1**	..	..	..	**506**	**353**
Ward 6	E.B. 135							100	100	549	272	277	1	..	..	..	125	61
	E B. 136							110	110	520	251	269	184	207	1	..	86	21
	Ward Total							**210**	**210**	**1,069**	**523**	**546**	**185**	**207**	**1**	..	**211**	**82**
Ward 7	E.B. 137							117	119	562	302	260	..	..	..	..	185	129
	E.B. 138							131	132	639	316	323	..	..	..	..	228	156
	Ward Total							**248**	**251**	**1,201**	**618**	**583**	..	..	..	..	**413**	**285**
Ward 8	E.B. 139							45	45	162	79	83	..	..	..	..	44	21
	E.B. 140							170	223	1,074	522	552	3	4	2	3	299	126
	Ward Total							**215**	**268**	**1,236**	**601**	**635**	**3**	**4**	**2**	**3**	**343**	**147**
Ward 9	E.B. 141							111	117	607	301	306	14	10	..	..	148	93
	E.B. 142							133	137	640	318	322	62	75	..	..	134	63
	Ward Total							**244**	**254**	**1,247**	**619**	**628**	**76**	**85**	..	..	**282**	**156**

(1)	(2)	(3)	(4)	(5)	(6)	(7)	(8)	(9)	(10)	(11)	(12)	(13)	(14)	(15)	(16)	(17)	(18)	(19)
Ward 10	E.B. 143	.	.	.	.	.	.	73	92	514	260	254	..	..	..	..	120	90
	E.B. 144	.	.	.	.	.	.	75	75	425	225	200	..	..	..	..	113	59
	Ward Total							**148**	**167**	**939**	**485**	**454**	..	..	..	..	**233**	**149**
Ward 11	E.B. 145	.	.	.	.	.	.	106	120	612	326	286	..	..	..	..	141	91
	E.B. 146	.	.	.	.	.	.	93	96	720	351	369	..	..	..	..	158	108
	Ward Total							**199**	**216**	**1,332**	**677**	**655**	..	..	..	..	**299**	**199**
Ward 12	E.B. 147	.	.	.	.	.	.	98	98	486	240	246	47	52	..	..	95	21
	E.B. 148	.	.	.	.	.	.	90	104	534	266	268	78	96	..	..	86	13
	Ward Total							**188**	**202**	**1,020**	**506**	**514**	**125**	**148**	..	..	**181**	**34**

Location Code No.	Name of Town/Ward or Locality or Block/ Enumerator's Block No.	WORKERS																					
				I		II		III		IV		V		VI		VII		VIII		IX		X	
		Total Workers (I—IX)		Cultivator		Agricultural Labourer		Mining, Quarrying, Livestock, Forestry, etc.		Household Industry		Manufacturing other than Household Industry		Construction		Trade & Commerce		Transport, Storage & Communications		Other Services		Non-Workers	
		M	F	M	F	M	F	M	F	M	F	M	F	M	F	M	F	M	F	M	F	M	F
(1)	(2)	(20)	(21)	(22)	(23)	(24)	(25)	(26)	(27)	(28)	(29)	(30)	(31)	(32)	(33)	(34)	(35)	(36)	(37)	(38)	(39)	(40)	(41)
PUNGANUR TOWN P.		3,863	1,633	1,115	801	275	445	21	14	470	155	187	13	99	..	808	39	239	..	649	166	3,060	5,250
Ward 1	E.B. 124	139	34	34	11	7	18	..	1	23	..	13	1	4	..	34	1	15	..	9	2	94	196
	E.B. 125	107	64	11	9	14	39	3	1	31	14	10	..	..	..	21	..	10	..	7	1	113	170
	Ward Total	246	98	45	20	21	57	3	2	54	14	23	1	4	..	55	1	25	..	16	3	207	366
Ward 2	E.B. 126	136	78	78	44	18	22	2	1	16	8	2	..	..	..	19	..	2	..	8	3	77	138
	E.B. 127	116	56	27	22	8	5	2	..	28	17	..	1	8	..	24	4	4	..	15	7	84	124
	Ward Total	252	134	105	66	26	27	4	1	44	25	2	1	8	..	34	4	6	..	23	10	161	262
Ward 3	E.B. 128	149	118	86	100	10	6	..	..	21	11	..	..	4	..	10	..	7	..	11	1	112	182
	E.B. 129	119	83	41	47	19	26	..	2	17	5	5	..	4	..	13	1	4	..	16	2	74	114
	Ward Total	268	201	127	147	29	32	..	2	38	16	5	..	8	..	23	1	11	..	27	3	186	296
Ward 4	E.B 130	175	123	111	106	5	12	1	..	16	1	..	..	11	..	4	..	5	..	22	4	105	168
	E.B. 131	170	37	32	11	11	19	..	..	9	5	26	..	4	..	65	2	4	..	19	..	135	233
	Ward Total	345	160	143	117	16	31	1	..	25	6	26	..	15	..	69	2	9	..	41	4	240	401
Ward 5	E.B. 132	150	26	23	10	..	4	..	..	11	6	18	..	6	..	66	1	3	..	23	5	133	255
	E.B. 133	200	57	50	12	4	21	..	..	10	9	17	..	10	..	73	2	21	..	15	13	160	260
	E.B. 134	158	32	4	9	..	3	..	4	26	14	5	..	..	..	103	2	9	..	11	..	188	320
	Ward Total	508	115	77	31	4	28	..	4	47	29	40	..	16	..	242	5	33	..	49	18	481	835
Ward 6	E.B. 135	153	84	49	53	9	22	..	..	24	6	9	..	4	..	33	2	17	..	8	1	119	193
	E.B. 136	137	124	17	10	57	102	4	1	6	2	6	3	2	..	10	3	1	..	34	3	114	145
	Ward Total	290	208	66	63	66	124	4	1	30	8	15	3	6	..	43	5	18	..	42	4	233	338
Ward 7	E.B. 137	146	26	22	7	..	..	..	..	11	5	6	..	2	..	25	1	3	..	77	13	156	234
	E.B. 138	158	36	19	17	3	3	..	..	14	4	8	..	4	..	23	2	9	..	78	10	158	287
	Ward Total	304	62	41	24	3	3	.	..	25	9	14	..	6	..	48	3	12	..	155	23	314	521
Ward 8	E.B. 139	42	24	6	10	..	9	1	1	3	1	1	..	1	..	5	..	2	..	23	3	37	59
	E.B. 140	305	179	113	120	2	6	1	..	47	17	4	..	24	..	34	10	18	..	62	26	217	373
	Ward Total	347	203	119	130	2	15	2	1	50	18	5	..	25	..	39	10	20	..	85	29	254	432
Ward 9	E.B. 141	174	92	58	54	8	12	..	1	26	7	5	..	..	..	26	4	19	..	32	14	127	214
	E.B. 142	169	81	25	20	36	55	1	..	15	..	6	1	4	..	19	2	10	..	53	3	149	241
	Ward Total	343	173	83	74	44	67	1	1	41	7	11	1	4	..	45	6	29	..	85	17	276	455

(1)	(2)	(20)	(21)	(22)	(23)	(24)	(25)	(26)	(27)	(28)	(29)	(30)	(31)	(32)	(33)	(34)	(35)	(36)	(37)	(38)	(39)	(40)	(41)
Ward 10	E.B. 143 . .	146	25	21	1	3	1	..	..	32	1	2	..	..	..	32	..	30	..	26	22	114	229
	E.B. 144 . .	114	12	13	..	..	1	..	..	27	3	5	4	4	..	34	1	16	..	15	3	111	188
	Ward Total	**260**	**37**	**34**	**1**	**3**	**2**	..	..	**59**	**4**	**7**	**4**	**4**	..	**66**	**1**	**46**	..	**41**	**25**	**225**	**417**
Ward 11	E.B. 145 . .	176	34	48	10	..	3	5	..	17	7	22	..	..	..	50	..	10	..	24	14	150	252
	E.B. 146 . .	199	25	16	2	1	..	..	1	25	6	16	3	3	..	86	..	18	..	34	13	152	344
	Ward Total	**375**	**59**	**64**	**12**	**1**	**3**	**5**	**1**	**42**	**13**	**38**	**3**	**3**	..	**136**	..	**28**	..	**58**	**27**	**302**	**596**
Ward 12	E.B. 147 . .	156	118	117	89	19	27	..	..	2	1	1	..	..	..	5	1	1	..	11	..	84	128
	E.B. 148 . .	169	65	94	22	41	29	1	1	13	5	..	..	..	..	3	..	1	..	16	3	97	203
	Ward Total	**325**	**183**	**211**	**166**	**60**	**56**	**1**	**1**	**15**	**6**	**1**	..	..	..	**8**	**1**	**2**	..	**27**	**3**	**181**	**331**

MADANAPALLE TALUK

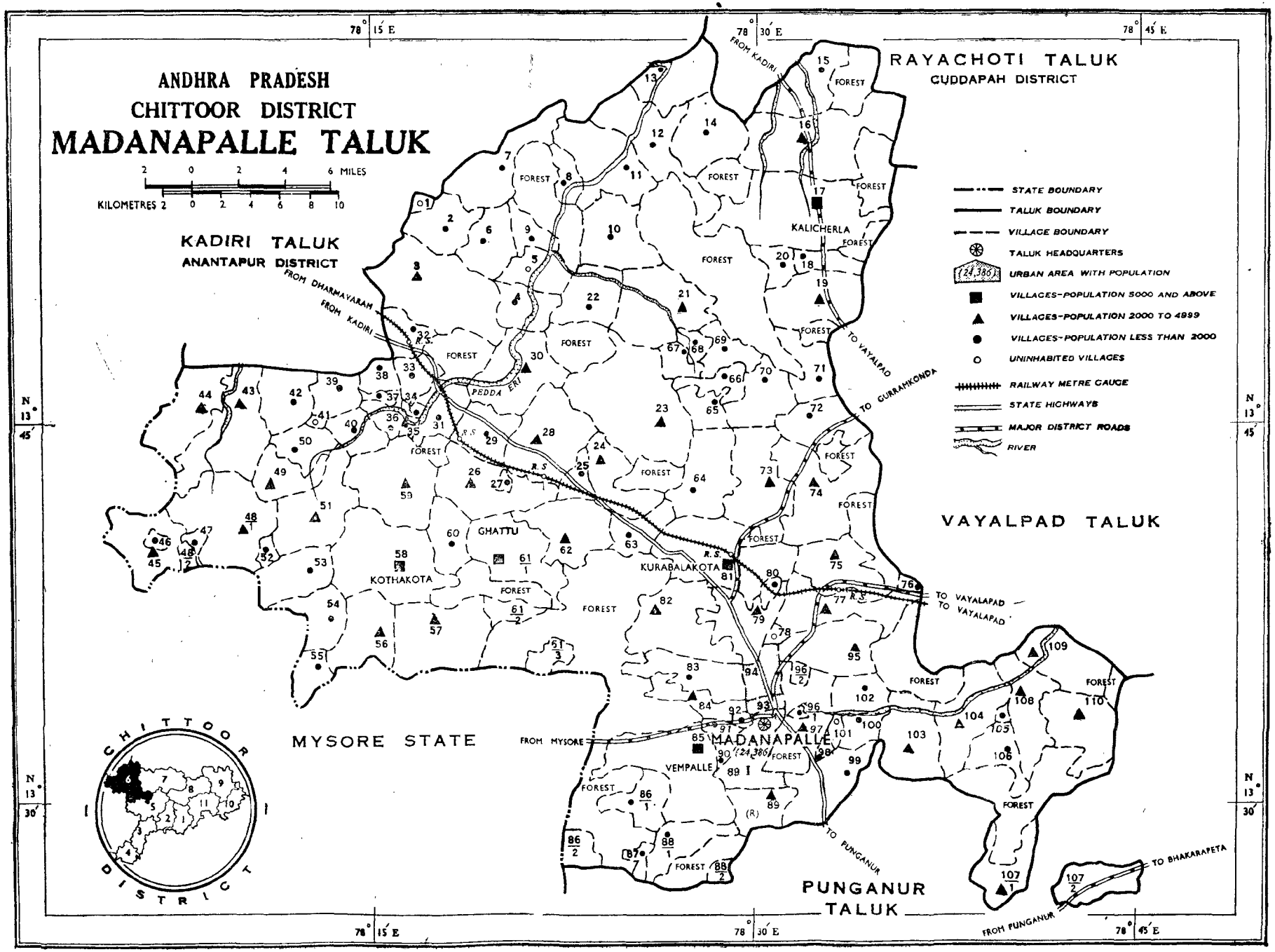

M. J. SADIQ

Prepared at the Office of the Superintendent of Census Operations,
Andhra Pradesh, Hyderabad.

ALPHABETICAL LIST OF VILLAGES

MADANAPALLE TALUK

1961 Location Code No.	Name of Village
109	Agraharam
52	Amallabandakota
46	Ananthapuram
79	Angallu
90	Ankisettipalle
57	Badikayalapalle
94	Bandameeda Kammapalle
12	Bandrevu
97	Basinikonda
62	Bayyappagaripalle
56	Beerangi
51	Boorlapalle
55	Boochipalle
80	Brahmanavoddupalle
28	Burakayalakota
1	Chennappagaripalle
34	Chenniahgaripalle
47	Chinnapongupalle
75	Chinna Thippasamudram
91	Chippili
6	Chowdasamudram
105	Chowkillavaripalle
30	Devalacheruvu
27	Devarapalle
4	Diguvapalem
13	Diguvapalle
9	Gangireddipalle
61	Ghattu
24	Gollapalle
10	Gopidinne
2	Gudupalle
60	Gummasamudram
22	Gundlapalle
41	Jagadamvaripalle
33	Kadirinadhunikota
17	Kalicherla
7	Kalvapalle
36	Kamasalavandlapalle
93	Kammapalle
43	Kandukuru
66	Kannemadugu
65	Kannemadugupoliem *alias* Marrimakulapalle
76	Kasiraopet
42	Katnagallu
83	Kollabylu
107	Kondamarri
23	Kosuvaripalle
71	Kotakonda
11	Kotala
63	Kotavuru
58	Kothakota
77	Kothavaripalle
5	Kotlapalle
72	Kukkarajupalle
81	Kurabalakota

1961 Location Code No.	Name of Village
100	Machireddigaripalle
40	Madamuru
89	Madanapalle
50	Maddiahgaripalle
26	Maddinayanipalle
86	Malepadu
53	Mallela
37	Marellagadda
74	Matlavaripalle
98	Molakaladinne
73	Mudivedu
82	Mulakalacheruvu
14	Musalikunta
104	Mushtur
78	Muthakanavaripalle
35	Nadigaddathimmanapalle
38	Nayanicheruvupalle
108	Nimmanapalle
101	Pamiahgaripalle
67	Panchalamarri
15	Papepalle
92	Papireddigaripalle
44	Pattemvandlapalle
16	Peddamandem
31	Peddapalyam
49	Pedda Thippasamudram
88	Penchupadu
64	Pichalavandlapalle
84	Ponnetipalyam
95	Pothapolu
39	Pulikallu
102	Rachavetivaripalle
59	Rangasamudram
103	Reddivaripalle
70	Renimakulapalle
54	Sampathikota
18	Siddavaram
20	Sivapuram
3	Sompalle
21	Tamballapalle
106	Tavalam
87	Theneegalavandlapalle
82	Thettu
25	Thummanamgunta
48	Thummarakunta
45	T. Sadam
99	Valasapalle
19	Veligallu
85	Vempalle
110	Vengamvaripalle
96	Venkappakota
29	Vepurikota
69	Yeddulavanipalle
68	Yerrasanipalle
8	Zunzurupenta

VILLAGE DIRECTORY

CHITTOOR DISTRICT — MADANAPALLE TALUK

Location Code No.	Name of Village	Facilities: Educational	Facilities: Medical	Facilities: Drinking water	Facilities: Communications	Facilities: Electricity	Area in Sq. miles	Occupied Residential Houses: No. of Houses	Occupied Residential Houses: No. of Households	Total number of persons enumerated (including inmates of Institutions and Houseless Persons: P	M	F	Scheduled Castes: M	Scheduled Castes: F	Scheduled Tribes: M	Scheduled Tribes: F	Literate & Educated Persons: M	Literate & Educated Persons: F
(1)	(2)	(3)	(4)	(5)	(6)	(7)	(8)	(9)	(10)	(11)	(12)	(13)	(14)	(15)	(16)	(17)	(18)	(19)
MADANAPALLE TALUK	**Total**						**838.4**	**44,933**	**45,117**	**227,824**	**117,812**	**110,012**	**12,386**	**11,519**	**3,251**	**2,987**	**31,427**	**9,304**
	Rural						**836.6**	**40,357**	**40,479**	**203,438**	**105,048**	**98,390**	**11,934**	**11,187**	**3,190**	**2,940**	**24,022**	**5,135**
	Urban						**1.8**	**4,576**	**4,638**	**24,386**	**12,764**	**11,622**	**452**	**332**	**61**	**47**	**7,405**	**4,169**
1	Chennappagaripalle						0.34		*Uninhabited*									
2	Gudupalle	..	..	W	Po,R	..	5.38	387	387	1,743	896	847	54	48	39	32	243	49
3	Sompalle	..	..	W	Po,R	..	18.34	854	854	4,311	2,242	2,069	266	218	18	14	490	59
4	Diguvapalem	..	..	W	R	..	5.27	66	66	317	180	137	16	12	..	..	10	2
5	Kotlapalle						4.48		*Uninhabited*									
6	Chowdasamudram	..	..	W	Po,R	..	6.03	402	403	1,957	1,027	930	160	139	75	70	254	71
7	Kalvapalle	..	..	W	Po,R	..	10.34	202	202	1,016	526	490	42	35	..	..	69	10
8	Zunzurupenta	..	..	W	R	..	5.49	115	115	519	275	244	5	4	..	..	81	2
9	Gangireddipalle	..	..	W	R	..	7.54	134	136	677	365	312	29	28	84	83	70	16
10	Gopidinne	..	..	W	Po,R	..	11.89	361	361	1,686	870	816	95	102	104	80	187	23
11	Kotala	P	..	W	R	..	12.05	388	389	1,741	899	842	56	60	172	161	136	25
12	Bandrevu	..	..	W	Po,R	..	12.83	353	353	1,715	913	802	48	46	216	169	165	14
13	Diguvapalle	..	..	W	R	..	6.50	63	63	278	140	138	13	11	55	48	9	..
14	Musalikunta	..	..	W	Po,R	..	9.91	426	426	1,873	945	928	44	42	259	263	169	28
15	Papepalle	..	..	W	Po,R	..	11.15	374	399	1,939	992	947	76	73	..	..	208	22
16	Peddamandem	P	..	W	Po,R	..	18.05	883	885	4,321	2,228	2,093	180	173	21	19	498	59
17	Kalicherla	P,M	D	W	Po,R	..	27.04	1,033	1,074	5,166	2,726	2,440	123	123	150	138	526	147
18	Siddavaram	..	..	W	Po,R	..	2.75	166	166	792	422	370	42	46	3	2	120	25
19	Veligallu	..	..	W	Po,R	..	10.99	589	589	2,955	1,469	1,486	113	113	22	23	406	138
20	Sivapuram	..	..	W	R	..	5.15	149	149	660	362	298	18	7	6	4	61	7
21	Tamballapalle	P,H	D	W	Po,R	E (D)	15.72	850	850	4,076	2,098	1,978	70	72	40	43	616	133
22	Gundlapalle	..	..	W	R	..	8.19	248	248	1,184	632	552	35	38	1	..	124	13
23	Kosuvaripalle	P	..	W	Po,R	..	24.37	890	890	4,648	2,402	2,246	143	117	53	51	626	93
24	Gollapalle	P	..	W	Po,R	..	7.28	469	469	2,612	1,349	1,263	159	145	22	12	424	42
25	Thummanamgunta	P	..	W	Po,R,Rly	..	2.74	197	197	1,015	518	497	78	65	..	..	110	15
26	Maddinayanipalle	P	..	W	Po,R	..	12.19	595	595	3,097	1,575	1,522	175	175	17	12	262	33
27	Devarapalle	..	..	W	R	..	0.23	9	9	37	19	18	..	..	..	..	1	..
28	Burakayalakota	P	D	W	Po,R	..	11.74	696	696	3,391	1,790	1,601	344	318	57	49	471	117
29	Vepurikota	..	..	W	Po,R	..	4.10	325	325	1,631	820	811	67	65	1	6	232	17
30	Devalacheruvu	P	..	W	Po,R	E	11.15	590	590	2,670	1,367	1,303	54	58	..	..	309	59

(1)	(2)	(3)	(4)	(5)	(6)	(7)	(8)	(9)	(10)	(11)	(12)	(13)	(14)	(15)	(16)	(17)	(18)	(19)
31	**Peddapalyam**	..	..	W	Po,R	..	7.07	246	258	1,302	664	638	123	110	..	..	148	33
32	**Mulakalacheruvu**	..	D	W	Po,R,Rh, Rly	..	2.80	377	382	1,918	1,004	914	85	81	7	11	242	79
33	**Kadirinadhunikota**	P	..	W	Po,R	..	4.98	196	196	1,023	541	482	78	72	..	..	163	38
34	**Chenniahgaripalle**	..	..	W	R	..	0.49	25	25	108	51	57	26	33	..	..	6	3
35	**Nadigaddathimmanapalle**	..	..	W	R		N.A.	3	3	11	6	5	1	..	..	..	..	..
36	**Kamasalavandlapalle**	P	..	W	R	..	2.23	67	67	292	150	142	25	27	..	..	17	2
37	**Marellagadda**	..	..	W	R	..	0.31	23	23	123	66	57	..	..	..	..	10	2
38	**Nayanicheruvupalle**	P	..	W	R	..	2.59	129	129	668	328	340	100	123	..	..	60	8
39	**Pulikallu**	..	..	W	Po,R	..	3.68	276	276	1,493	822	671	110	86	2	4	213	33
40	**Madamuru**	..	..	W	R	..	3.93	157	159	658	324	334	22	33	1	..	20	4
41	**Jagadamvaripalle**						0.21	*Uninhabited*										
42	**Katnagallu**	P	..	W	Po,R	..	6.34	271	271	1,490	773	717	160	142	..	..	179	20
43	**Kandukuru**	P	..	W	Po,R	..	11.67	595	595	2,955	1,535	1,420	156	148	45	40	406	128
44	**Pattemvandlapalle**	P	..	W	Po,R	..	9.83	490	490	3,021	1,583	1,438	292	228	118	118	262	44
45	**T. Sadam**	P	..	W	Po,R	..	8.15	730	730	2,524	1,305	1,219	235	217	..	..	165	59
46	**Ananthapuram**	..	..	W	R	..	0.45	24	24	99	49	50	4	7	..	..	5	..
47	**Chinnapongupalle**	..	..	W	Po,R	..	0.50	19	19	146	71	75	25	25	..	..	3	..
48	**Thummarakunta**	..	..	W	R	..	14.87	521	521	2,996	1,517	1,479	352	352	1	1	124	12
49	**Pedda Thippasamudram**	P,H	..	W	Po,R	..	4.84	959	959	4,734	2,397	2,337	254	233	..	..	756	332
50	**Maddiahgaripalle**	..	..	W	R,Rh	..	4.01	257	271	1,321	682	639	19	26	7	7	152	38
51	**Boorlapalle**	P	..	W	Po,R	..	9.91	442	442	2,196	1,124	1,072	154	64	4	3	210	20
52	**Amallabandakota**	..	..	W	R	..	0.51	22	22	109	59	50	..	..	..	..	7	8
53	**Mallela**	P	..	W	Po, R	..	7.26	387	387	1,824	954	870	147	139	..	..	111	24
54	**Sampathikota**	P	..	W	Po, R	..	4.61	138	138	725	362	363	37	39	..	1	43	5
55	**Boochipalle**	P	..	W	R	..	2.23	118	118	735	366	369	81	104	1	..	90	16
56	**Beerangi**	P	..	W	Po, R	..	8.39	442	442	2,427	1,243	1,184	159	151	37	35	226	29
57	**Badikayalapalle**	P	..	W	Po, R	..	14.32	616	617	3,382	1,719	1,663	181	186	25	28	325	100
58	**Kothakota**	P, H	D	W	Po, R	..	11.58	1,564	1,564	7,953	4,077	3,876	171	164	91	95	1,167	448
59	**Rangasamudram**	P	..	W	Po, R	..	11.09	937	939	4,850	2,516	2,334	207	213	4	1	546	132
60	**Gummasamudram**	..	..	W	Po, R	..	5.03	365	365	1,905	985	920	143	147	20	17	199	30
61	**Ghattu**	P	..	W	Po, R	..	28.67	1,018	1,018	5,199	2,754	2,445	324	313	47	46	688	127
62	**Bayyappagaripalle**	P	..	W	Po, R	..	7.89	494	494	2,500	1,273	1,227	229	216	42	36	330	27
63	**Kotavuru**	P	..	W	Po, R	E (D&I)	4.41	273	283	1,604	858	746	84	72	2	1	177	16
64	**Pichalavandlapalle**	P	..	W	Po, R	..	9.28	310	310	1,635	834	801	50	39	26	24	263	6
65	**Kannemadugupoliem *alias* Marrimakulapalle**	..	..	W	R	..	3.37	108	108	524	268	256	20	17	..	..	68	8
66	**Kannemadugu**	P	..	W	Po,R	..	2.61	238	239	1,073	540	533	39	41	5	5	198	32
67	**Panchalamarri**	..	..	W	R	..	1.98	117	117	566	324	342	53	65	15	7	60	3
68	**Yerrasanipalle**	..	..	W	R	..	1.53	125	125	654	330	324	..	..	12	9	59	4
69	**Yeddulavanipalle**	..	..	W	Po, R	..	5.43	232	232	1,131	596	535	50	35	9	9	144	13
70	**Renimakulapalle**	P	..	W	Po, R	..	6.86	361	361	1,790	936	854	98	86	10	7	306	37
71	**Kotakonda**	..	..	W	R	..	6.53	290	290	1,440	751	689	25	21	112	104	156	21
72	**Kukkarajupalle**	..	..	W	Po, R	..	6.73	354	354	1,791	919	872	50	47	20	15	251	34
73	**Mudivedu**	P	..	W	Po, R	..	11.54	1,041	1,041	3,966	2,044	1,922	137	139	12	7	462	136
74	**Matlavaripalle**	P	..	W	Po, R	..	16.73	391	391	2,087	1,087	1,000	42	51	46	40	228	12
75	**Chinna Thippasamudram**	P	D	W	Po, R	E (D)	9.78	856	856	4,485	2,295	2,190	299	285	119	112	519	124

Location Code No.	Name of Village		WORKERS																					
			Total Workers (I—IX)		I Cultivator		II Agricultural Labourer		III Mining, Quarrying, Livestock, Forestry, etc.		IV Household Industry		V Manufacturing other than Household Industry		VI Construction		VII Trade & Commerce		VIII Transport, Storage & Communications		IX Other Services		X Non-Workers	
			M	F	M	F	M	F	M	F	M	F	M	F	M	F	M	F	M	F	M	F	M	F
(1)	(2)		(20)	(21)	(22)	(23)	(24)	(25)	(26)	(27)	(28)	(29)	(30)	(31)	(32)	(33)	(34)	(35)	(36)	(37)	(38)	(39)	(40)	(41)
	MADANAPALLE TALUK	Total	73,865	50,534	43,724	32,178	11,463	13,266	176	57	6,907	2,173	1,160	70	965	140	3,212	662	1,093	4	5,165	1,984	43,947	59,478
		Rural	67,529	48,599	43,231	32,048	10,965	12,752	105	24	6,642	1,767	378	39	670	118	1,873	478	353	4	3,312	1,369	37,519	49,791
		Urban	6,336	1,935	493	130	498	514	71	33	265	406	782	31	295	22	1,339	184	740	..	1,853	615	6,428	9,687
1	Chennappagaripalle										*Uninhabited*													
2	Gudupalle		615	390	346	209	170	167	..	..	47	2	3	..	4	..	16	2	2	..	27	10	281	457
3	Sompalle		1,429	1,022	868	664	288	321	..	1	155	14	3	..	3	..	45	5	2	.	65	17	813	1,047
4	Diguvapalem		117	70	92	52	18	16	..	..	2	..	..	..	..	..	1	..	.	..	4	2	63	67
5	Kotlapalle										*Uninhabited*													
6	Chowdasamudram		667	404	354	210	101	153	..	..	143	21	..	..	1	..	28	9	4	..	36	11	360	526
7	Kalvapalle		359	256	250	214	16	24	..	..	74	6	..	..	..	.	6	1	1	..	12	11	167	234
8	Zunzurupenta		200	152	129	116	11	26	..	..	45	3	..	1	..	.	..	..	..	..	15	6	75	92
9	Gangireddipalle		248	172	151	105	36	48	1	2	53	16	..	..	..	..	1	..	..	..	6	1	117	140
10	Gopidinne		584	467	347	296	127	151	..	..	85	11	..	..	1	..	7	1	1	..	16	8	286	349
11	Kotala		608	536	449	445	69	68	..	..	64	14	.	.	1	..	2	4	..	..	23	5	291	306
12	Bandrevu		622	475	391	306	143	149	..	..	48	4	..	..	1	..	3	1	2	..	34	15	291	327
13	Diguvapalle		94	74	72	55	16	17	..	..	5	1	..	..	..	..	..	..	..	..	1	1	46	64
14	Musalikunta		642	557	475	278	85	254	..	..	52	5	..	..	..	..	7	..	2	..	21	20	303	371
15	Papepalle		679	566	314	255	100	93	..	..	233	203	1	1	.	..	3	3	1	..	27	11	313	381
16	Peddamandem		1,552	1,140	1,037	744	175	311	..	..	245	41	1	..	6	..	32	6	5	..	51	38	676	953
17	Kalicherla		1,833	1,157	1,177	564	334	374	1	..	227	167	1	1	21	25	32	16	2	..	38	10	893	1,283
18	Siddavaram		260	184	180	124	26	56	..	..	35	..	..	..	..	..	6	..	1	..	12	4	162	186
19	Veligallu		1,010	643	677	441	315	147	..	..	159	44	..	..	2	..	26	3	2	..	29	8	459	843
20	Sivapuram		254	188	171	115	19	15	..	..	49	52	..	..	..	..	1	1	..	..	14	5	108	110
21	Tamballapalle		1,317	907	733	545	248	260	1	1	105	12	11	..	7	..	81	59	6	..	125	30	781	1,071
22	Gundlapalle		407	315	272	262	76	42	..	..	45	4	..	..	..	..	3	3	..	..	11	4	225	237
23	Kosuvaripalle		1,572	1,309	1,000	1,030	138	209	..	..	282	31	10	1	6	..	43	13	3	..	90	25	830	937
24	Gollapalle		908	659	649	511	76	119	..	..	113	19	6	..	14	..	16	4	1	..	33	6	441	604
25	Thummanamgunta		324	280	216	210	32	50	..	..	47	5	1	..	6	..	7	5	2	..	13	10	194	217
26	Maddinayanipalle		1,065	839	783	617	96	99	..	..	140	102	1	..	3	1	7	9	2	..	33	11	510	683
27	Devarapalle		11	10	10	8	..	2	..	..	1	..	..	..	..	..	..	..	..	..	..	..	8	8
28	Burakayalakota		1,046	673	524	391	266	220	..	..	104	18	4	..	29	7	52	11	14	..	3	26	744	928
29	Vepurikota		527	481	400	397	63	71	..	..	35	5	2	..	..	..	4	1	2	..	21	7	293	330
30	Devalacheruvu		879	719	639	522	184	184	..	..	25	..	..	.	..	1	5	5	3	..	23	7	488	584

(1)	(2)	(20)	(21)	(22)	(23)	(24)	(25)	(26)	(27)	(28)	(29)	(30)	(31)	(32)	(33)	(34)	(35)	(36)	(37)	(38)	(39)	(40)	(41)
31	Peddapalyam	412	377	278	292	57	67	4	..	44	9	..	..	1	..	5	4	6	..	17	5	252	261
32	Mulakalacheruvu	649	412	282	237	137	147	..	..	65	8	8	..	20	4	59	7	30	1	48	8	355	502
33	Kadirinadhunikota	348	250	243	179	41	60	..	..	11	1	3	..	15	..	13	2	2	..	20	8	193	232
34	Chenniahgaripalle	36	24	28	22	4	1	..	..	3	..	..	..	..	..	..	..	..	..	1	1	15	33
35	Nadigaddathimmanapalle	4	1	1	1	1	..	1	..	1	..	..	..	..	..	..	..	..	..	..	.	2	4
36	Kamasalavandlapalle	88	58	77	54	4	3	.	..	3	..	..	..	..	..	2	..	..	..	2	1	62	84
37	Marellagadda	40	30	38	29	1	1	..	..	1	..	..	..	..	..	..	..	..	..	..	..	26	27
38	Nayanicheruvupalle	201	179	154	151	9	22	..	..	28	3	..	..	1	1	5	1	..	..	4	1	127	161
39	Pulikallu	498	339	317	240	49	85	..	..	86	5	9	..	..	..	16	3	3	..	18	6	324	332
40	Madamuru	207	179	164	150	21	26	1	..	14	1	..	..	..	..	2	1	..	..	5	1	117	155
41	Jagadamvaripalle	*Uninhabited*																					
42	Katnagallu	491	398	361	315	84	71	..	..	27	..	2	..	1	..	3	5	..	..	13	7	282	319
43	Kandukuru	927	585	495	389	202	163	3	3	80	7	7	..	5	..	72	5	4	..	59	18	608	835
44	Pattemvandlapalle	1,027	801	739	555	213	219	15	..	33	4	..	..	..	..	10	14	1	..	16	9	556	637
45	T. Sadam	821	307	617	170	130	130	..	..	14	..	..	..	..	..	37	4	2	..	21	3	484	912
46	Ananthapuram	34	10	33	5	1	5	..	..	..	..	..	..	..	..	..	..	..	..	..	..	15	40
47	Chinnapongupalle	49	40	47	38	2	2	..	..	..	..	..	..	..	..	..	..	..	..	..	..	22	35
48	Thummarakunta	1,048	772	779	584	152	169	..	..	67	2	..	..	2	..	12	4	1	..	35	13	469	707
49	Pedda Thippasamudram	1,450	869	869	501	248	294	20	4	119	21	9	..	5	..	92	12	2	..	86	37	947	1,468
50	Maddiahgaripalle	467	322	366	262	45	43	..	..	13	2	2	..	..	..	23	6	..	..	18	9	215	317
51	Boorlapalle	709	553	496	392	119	144	..	1	55	8	9	..	4	..	6	1	3	..	17	7	415	519
52	Amallabandakotu	46	18	26	8	11	7	..	..	8	3	..	..	..	..	1	..	..	..	..	..	13	32
53	Mallela	624	294	419	184	119	104	..	..	68	3	..	..	..	..	7	..	..	..	11	3	330	576
54	Sampathikotu	250	203	203	144	33	50	..	..	3	1	..	..	..	..	..	2	..	..	11	6	112	160
55	Boochipalle	227	198	170	142	17	49	..	..	30	5	..	..	..	..	6	..	..	..	4	2	139	171
56	Beerangi	771	519	540	400	96	99	..	..	82	11	..	..	..	..	25	2	2	..	26	7	472	665
57	Badikayalapalle	1,005	405	727	288	182	110	..	..	53	5	..	..	..	..	19	..	1	..	23	2	714	1,258
58	Kothakota	2,411	1,573	1,249	952	453	529	1	..	179	22	20	..	56	..	274	18	14	..	165	52	1,666	2,303
59	Rangasamudram	1,503	985	1,093	638	331	331	..	..	24	2	..	..	..	..	16	2	4	..	35	12	1,013	1,349
60	Gummasamudram	629	527	489	412	69	86	..	..	48	22	..	..	..	..	4	2	2	..	17	5	356	393
61	Ghattu	1,804	1,326	1,123	901	184	237	2	..	229	25	8	1	6	..	43	8	2	..	207	154	950	1,119
62	Bayyappagaripalle	844	641	611	500	100	98	..	..	99	31	1	..	..	..	3	1	2	..	28	11	429	586
63	Kotavuru	579	431	279	219	86	120	..	1	72	29	8	2	77	38	6	7	1	..	50	15	279	315
64	Pichalavandlapalle	603	556	441	449	71	87	..	..	68	5	..	..	..	..	3	..	1	..	19	15	231	245
65	Kannemadugupoliem *alias* Marrimakulapalle	178	178	129	141	25	28	..	..	16	9	..	..	..	..	1	..	..	..	7	..	90	78
66	Kannemadugu	353	340	225	242	48	66	..	..	36	9	..	..	..	..	2	1	1	..	41	22	187	193
67	Panchalamarri	210	188	151	158	35	29	..	..	11	..	..	..	..	..	..	..	..	..	13	1	114	154
68	Yerrasanipalle	219	204	157	173	23	24	4	2	24	1	..	..	..	..	1	..	..	..	10	4	111	120
69	Yeddulavanipalle	402	318	283	275	25	28	..	..	69	7	1	..	1	..	4	2	2	..	17	6	194	217
70	Renimakulapalle	664	584	494	477	39	57	..	..	90	33	..	1	13	..	6	7	3	..	19	9	272	270
71	Kotakonda	507	431	447	404	26	22	..	..	14	4	3	..	..	..	5	..	..	..	12	1	244	258
72	Kukkarajupalle	602	415	472	336	60	70	..	..	47	3	..	..	..	..	..	2	1	..	22	4	317	457
73	Mudivedu	1,290	869	917	621	150	191	..	..	100	36	9	..	7	..	38	11	3	..	66	10	754	1,053
74	Matlavaripalle	697	325	506	235	43	58	10	..	91	16	8	..	15	6	1	..	2	..	21	10	390	675
75	Chinna Thippasamudram	1,396	1,015	684	582	294	365	..	..	130	22	23	3	47	5	96	16	45	2	77	20	899	1,175

Location Code No.	Name of Village	Facilities					Area in Sq. miles	Occupied Residential Houses		Total number of persons enumerated (including inmates of Institutions and Houseless Persons)			Scheduled Castes		Scheduled Tribes		Literate & Educated persons	
		Educational	Medical	Drinking water	Communications	Electricity		No. of Houses	No. of Households	P	M	F	M	F	M	F	M	F
(1)	(2)	(3)	(4)	(5)	(6)	(7)	(8)	(9)	(10)	(11)	(12)	(13)	(14)	(15)	(16)	(17)	(18)	(19)
76	Kasiraopet	..	..	W	R	..	0.90	7	7	52	27	25	24	25	..	..	..	..
77	Kothavaripalle	P	..	W	Po, R	..	11.09	745	745	3,745	1,936	1,809	299	289	5	4	354	44
78	Muthakanavaripalle						0.27	*Uninhabited*										
79	Angallu	P	..	W	Po,R	E(D)	6.94	547	547	2,752	1,427	1,325	93	75	17	12	281	43
80	Brahmanavoddupalle	..	..	W	R	..	0.38	30	30	210	104	106	3	5	..	..	2	1
81	Kurabalakota	P,H	D	W	Po,R,Rly	E(D)	17.19	1,313	1,313	6,481	3,268	3,213	253	231	14	17	1,083	256
82	Thettu	P,H	..	W	Po,R	E(I)	18.62	652	652	3,416	1,788	1,628	175	178	45	40	394	109
83	Kollabylu	..	..	W	R	..	8.79	232	232	1,266	654	612	142	122	..	..	110	7
84	Ponnetipalyam	P	..	W	Po,R	..	6.26	587	587	2,927	1,496	1,431	266	288	304	284	356	88
85	Vempalle	P	..	W	Po,R	..	24.18	1,116	1,116	5,747	2,941	2,806	324	293	57	40	540	108
86	Malepadu	..	..	W	Po,R	..	13.60	344	344	1,790	900	890	70	79	54	63	100	5
87	Theneegalavandlapalle	..	..	W	R	..	2.64	60	60	315	173	142	24	16	22	18	19	4
88	Penchupadu	P	..	W	Po,R	..	9.97	302	302	1,721	895	826	258	209	54	57	137	12
89	Madanapalle (*Rural*)						0.21	494	494	2,484	1,274	1,210	162	143	179	157	201	35
90	Ankisettipalle	..	..	W	R	..	1.27	114	114	601	301	300	79	79	63	66	43	5
91	Chippili	P	..	W	R	..	7.92	10	10	59	27	32	6	4	..	..	3	..
92	Papireddigaripalle	P	..	W	R	..	0.82	33	33	177	92	85	20	22	..	..	36	7
93	Kammapalle						N.A.	*Urban Area (Included in Madanapalle Town)*										
94	Bandameeda Kammapalle						N.A.	*Urban Area (Included in Madanapalle Town)*										
95	Pothapolu	P,M	Hos	W	Po,R	E(D&I)	9.74	721	723	3,959	2,153	1,806	319	251	..	..	726	231
96	Venkappakota	..	..	W	R	..	1.18	103	103	541	279	262	34	39	..	..	76	27
97	Basinikonda	P	..	W	Po,R	E(D)	0.22	456	456	2,380	1,213	1,167	194	185	9	6	286	51
98	Molakaladinne	..	..	W	R	..	0.31	34	34	197	106	91	4	2	..	..	12	..
99	Valasapalle	P	..	W	Po,R	..	7.55	195	195	1,028	536	492	91	90	1	2	87	18
100	Machireddigaripalle	P	..	W	R	..	0.66	144	144	797	402	395	107	99	..	..	128	30
101	Pamiahgaripalle						8.48	*Uninhabited*										
102	Rachavetivaripalle	P	..	W	Po,R	..	5.78	238	238	1,239	644	595	146	143	1	2	173	34
103	Reddivaripalle	P	..	W	Po,R	..	2.72	446	446	2,452	1,272	1,180	225	225	66	57	301	61
104	Mushtur	P	..	W	Po,R	..	12.34	512	512	2,705	1,377	1,328	228	183	1	4	294	53
105	Chowkillavaripalle	..	..	W	R	..	0.30	63	63	348	178	170	35	30	..	..	36	14
106	Tavalam	P	..	W	Po,R	..	10.85	246	246	1,298	670	628	90	97	11	7	140	21
107	Kondamarri	P	..	W	Po,R	..	12.67	556	556	2,792	1,411	1,381	210	227	22	33	184	47
108	Nimmanapalle	P	Rhc	W	Po,R	..	7.92	580	580	3,173	1,644	1,529	302	284	..	..	520	210
109	Agraharam	P	..	W	Po,R	..	8.48	545	545	2,473	1,299	1,174	286	238	..	..	422	103
110	Vengamvaripalle	..	..	W	Po,R	..	12.73	513	514	2,753	1,432	1,321	113	126	10	9	337	45

Location Code No.	Name of Village	WORKERS																					
		Total Workers (I—IX)		I		II		III		IV		V		VI		VII		VIII		IX		X	
				Cultivator		Agricultural Labourer		Mining, Quarrying, Livestock, Forestry, etc.		Household Industry		Manufacturing other than Household Industry		Construction		Trade & Commerce		Transport, Storage & Communications		Other Services		Non-Workers	
		M	F	M	F	M	F	M	F	M	F	M	F	M	F	M	F	M	F	M	F	M	F
(1)	(2)	(20)	(21)	(22)	(23)	(24)	(25)	(26)	(27)	(28)	(29)	(30)	(31)	(32)	(33)	(34)	(35)	(36)	(37)	(38)	(39)	(40)	(41)
76	Kasiraopet	20	13	9	11	..	..	..	..	9	1	..	..	..	..	2	1	..	..	..	..	7	12
77	Kothavaripalle	1,276	985	661	488	272	308	..	..	199	139	3	..	31	2	21	12	9	..	80	36	660	824
78	Muthakanavaripalle									*Uninhabited*													
79	Angallu	936	755	558	508	98	152	1	1	93	17	41	1	2	..	24	2	3	..	116	74	491	570
80	Brahmanavoddupalle	70	50	44	42	10	6	..	..	11	2	1	..	..	..	..	..	..	..	4	..	34	56
81	Kurabalakota	2,058	1,623	1,093	1,037	430	511	1	..	180	29	23	13	24	..	186	4	22	1	99	28	1,210	1,590
82	Thettu	1,065	817	652	510	192	215	13	..	74	13	7	..	16	6	15	9	9	..	87	64	723	811
83	Kollabylu	403	344	313	283	58	54	..	..	24	5	..	..	..	..	1	..	..	..	7	2	251	268
84	Ponnetipalyam	929	703	413	344	196	292	2	2	159	26	18	3	23	1	37	23	12	..	69	12	567	728
85	Vempalle	1,964	1,722	1,432	1,259	276	341	1	..	167	70	1	..	1	..	33	18	2	..	51	34	977	1,084
86	Malepadu	589	410	467	336	90	64	..	..	4	..	..	..	..	..	5	..	..	..	23	10	311	480
87	Theneegalavandlapalle	103	90	78	72	19	16	..	..	..	..	..	..	..	..	..	..	..	..	6	2	70	52
88	Penchupadu	576	477	381	338	140	123	..	..	26	2	2	..	..	..	4	..	1	..	22	14	319	349
89	Madanapalle (*Rural*)	836	459	457	191	106	136	..	..	90	28	5	..	90	20	34	35	3	..	51	49	438	751
90	Ankisettipalle	186	182	147	147	18	26	..	..	13	1	3	3	1	..	..	2	1	..	3	3	115	118
91	Chippili	20	20	17	19	3	1	..	..	..	..	..	..	..	..	..	..	..	..	..	..	7	12
92	Papireddigaripalle	49	52	31	24	9	28	..	..	2	..	3	..	1	..	1	..	..	..	2	..	43	33
93	Kammapalle					*Urban Area (Included in Madanapalle Town)*																	
94	Bandameeda Kammapalle					*Urban Area (Included in Madanapalle Town)*																	
95	Pothapolu	1,347	733	719	415	148	167	7	..	93	33	21	..	16	1	49	8	60	..	234	109	806	1,073
96	Venkappakota	140	100	42	28	15	30	12	6	18	11	6	..	2	..	4	..	7	..	34	25	139	162
97	Basinikonda	760	633	383	329	188	227	2	..	84	58	4	1	50	..	6	4	8	..	35	14	453	534
98	Molakaladinne	60	40	9	30	2	..	..	..	2	3	46	7	..	..	..	..	1	..	..	..	46	51
99	Valasapalle	351	270	219	184	53	54	..	..	56	24	4	..	5	..	2	3	2	..	10	5	185	222
100	Machireddigaripalle	253	197	148	89	61	82	..	..	16	7	..	..	2	..	8	13	..	..	18	6	149	198
101	Pamiahgaripalle									*Uninhabited*													
102	Rachavetivaripalle	429	263	249	122	100	106	..	..	52	33	5	..	7	..	2	..	2	..	12	2	215	332
103	Reddivaripalle	836	557	513	322	184	198	..	..	83	12	..	..	1	..	13	8	1	..	41	17	436	623
104	Mushtur	819	650	440	321	296	299	..	..	33	13	..	..	4	..	7	8	1	..	38	9	558	678
105	Chowkillavaripalle	124	58	63	17	58	37	..	..	2	2	..	..	..	..	..	..	..	..	1	2	54	112
106	Tavalam	424	259	206	86	168	156	..	..	32	15	..	..	1	..	5	..	..	..	12	2	246	369
107	Kondamarri	946	648	793	507	115	137	..	..	5	1	7	..	..	..	6	2	1	..	19	1	465	733
108	Nimmanapalle	1,005	478	638	153	201	301	..	..	58	8	1	..	3	..	36	5	7	..	61	11	639	1,051
109	Agraharam	906	728	463	312	283	370	2	..	106	26	2	..	..	..	10	7	1	..	39	13	393	446
110	Vengamvaripalle	900	589	668	391	108	172	..	..	78	13	1	..	9	..	10	2	2	..	24	11	532	732

Statement showing the Jurisdiction of Enumerators' Blocks in the Urban Areas of Madanapalle Taluk

Ward / Locality / Block No.	Enumerator's Block No. and its Jurisdiction			Ward / Locality / Block No.	Enumerator's Block No. and its Jurisdiction		
	E.B. No.	House Numbers included in the Block			E.B. No.	House Numbers included in the Block	
		From	To			From	To
(1)	(2)	(3)	(4)	(1)	(2)	(3)	(4)
MADANAPALLE TOWN							
Ward 1	E.B. 262	1-1	1-192	Ward 8	E.B. 283	8-1	8-144
	E.B. 263	1-193	1-325		E.B. 284	8-145	8-233
	E.B. 264	1-326	1-448				
	E.B. 265	1-449	1-597	Ward 9	E.B. 286	9-1	9-103
					E.B. 287	9-104	9-199
Ward 2	E.B. 267	2-1	2-164	Ward 10	E.B. 288	10-1	10-116
	E.B. 268	2-165	2-264		E.B. 289	10-117	10-227
	E.B. 269	2-265	2-396(1)				
				Ward 11	E.B. 290	11-1	11-101
Ward 3	E.B. 270	3-1	3-130		E.B. 291	11-102	11-201
	E.B. 271	3-131	3-251		E.B. 292	11-202	11-302
	E.B. 272	3-252	3-356				
				Ward 12	E.B. 293	12-1	12-108
Ward 4	E.B. 273	4-1	4-126		E.B. 294	12-109	12-180
	E.B. 274	4-127	4-242		E.B. 295	12-181	12-305
	E.B. 275	4-243	4-342				
				Ward 13	E.B. 296	13-1	13-98
Ward 5	E.B. 276	5-1	5-224		E.B. 297	13-99	13-209
	E.B 277	5-225	5-378				
				Ward 14	E.B. 298	14-1	14-114
Ward 6	E.B. 279	6-1	6-208		E.B. 299	14-115	14-224
	E.B. 280	6-209	6-346		E.B. 300	14-225	14-354
Ward 7	E.B. 281	7-1	7-113	Ward 15	E.B. 301	15-1	15-101
	E.B. 282	7-114	7-210		E.B. 302	15-102	15-208

Note :— Enumerators' Blocks Nos. 266, 278 and 285 have been deleted and the houses originally assigned to these Enumerators' Blocks have been readjusted among other Enumerators' Blocks.

TOWN DIRECTORY

(Madanapalle Town)

Location Code No.	Name of Town/Ward or Locality or Block/ Enumerator's Block No.	Facilities: Educational	Facilities: Medical	Facilities: Drinking water	Facilities: Communications	Facilities: Electricity	Area in Sq. miles	Occupied Residential Houses: No. of Houses	Occupied Residential Houses: No. of Households	Total number of persons enumerated (including inmates of Institutions and Houseless persons): P	M	F	Scheduled Castes: M	Scheduled Castes: F	Scheduled Tribes: M	Scheduled Tribes: F	Literate & Educated persons: M	Literate & Educated persons: F
(1)	(2)	(3)	(4)	(5)	(6)	(7)	(8)	(9)	(10)	(11)	(12)	(13)	(14)	(15)	(16)	(17)	(18)	(19)
MADANAPALLE TOWN P.		7P,M, 3Hos 4H,T, C		W	Po,To, R,2Rh	E(D&I)	1.77	4,576	4,638	24,386	12,764	11,622	452	332	61	47	7,405	4,169
Ward 1	E.B. 262							199	200	918	562	356	27	16	..	..	404	122
	E.B. 263							113	117	804	443	361	8	..	6	3	259	119
	E.B. 264							132	134	789	475	314	72	..	9	..	331	153
	E.B. 265							136	148	803	429	374	47	63	1	7	233	104
							Ward Total	**580**	**599**	**3,314**	**1,909**	**1,405**	**154**	**79**	**16**	**10**	**1,227**	**498**
Ward 2	E.B. 267							89	89	449	236	213	..	..	..	..	123	70
	E.B. 268							105	105	602	300	302	..	..	..	..	202	169
	E.B. 269							135	135	658	366	292	7	5	26	20	179	63
							Ward Total	**329**	**329**	**1,709**	**902**	**807**	**7**	**5**	**26**	**20**	**504**	**302**
Ward 3	E.B. 270							146	146	698	341	357	2	3	..	..	247	124
	E.B. 271							140	140	710	353	357	..	..	..	..	223	126
	E.B. 272							140	141	668	341	327	..	..	..	..	178	77
							Ward Total	**426**	**427**	**2,076**	**1,035**	**1,041**	**2**	**3**	..	..	**648**	**327**
Ward 4	E.B. 273							120	120	621	301	320	1	..	..	..	205	145
	E.B. 274							104	104	553	270	283	..	..	..	..	204	165
	E.B. 275							125	136	523	280	243	1	..	..	..	202	121
							Ward Total	**349**	**360**	**1,697**	**851**	**846**	**2**	..	..	..	**611**	**431**
Ward 5	E.B. 276							134	136	817	435	382	1	..	..	..	316	176
	E.B. 277							144	144	791	421	370	..	..	..	..	214	117
							Ward Total	**278**	**280**	**1,608**	**856**	**752**	**1**	..	..	..	**530**	**293**
Ward 6	E.B. 279							120	121	710	396	314	15	..	..	..	260	161
	E.B. 280							118	118	728	385	343	..	..	..	..	199	118
							Ward Total	**238**	**239**	**1,438**	**781**	**657**	**15**	..	..	..	**459**	**279**
Ward 7	E.B. 281							110	110	494	256	238	4	4	..	..	73	15
	E.B. 282							95	95	467	230	237	..	..	..	..	110	72
							Ward Total	**205**	**205**	**961**	**486**	**475**	**4**	**4**	..	..	**183**	**87**
Ward 8	E.B. 283							117	142	822	416	406	..	..	..	..	160	60
	E.B. 284							80	80	452	229	223	..	..	..	..	96	40
							Ward Total	**197**	**222**	**1,274**	**645**	**629**	..	..	..	..	**256**	**100**

(1)	(2)	(3)	(4)	(5)	(6)	(7)	(8)	(9)	(10)	(11)	(12)	(13)	(14)	(15)	(16)	(17)	(18)	(19)
Ward 9	E.B. 286							119	119	704	370	334	..	..	..	..	248	160
	E.B. 287							116	116	716	356	360	..	..	..	..	168	20
							Ward Total	**235**	**235**	**1,420**	**726**	**694**	..	..	..	..	**416**	**180**
Ward 10	E.B. 288							99	99	556	295	261	..	..	..	..	196	123
	E.B. 289							143	143	731	401	330	1	2	16	16	232	114
							Ward Total	**242**	**242**	**1,287**	**696**	**591**	**1**	**2**	**16**	**16**	**428**	**237**
Ward 11	E.B. 290							107	107	627	311	316	..	..	..	..	244	172
	E.B. 291							123	124	611	324	287	16	8	..	..	215	117
	E.B. 292							118	118	620	323	297	4	1	..	..	217	144
							Ward Total	**348**	**349**	**1,858**	**958**	**900**	**20**	**9**	..	..	**676**	**433**
Ward 12	E.B. 293							132	132	680	368	312	4	2	..	..	268	147
	E.B. 294							129	129	607	323	284	25	24	3	1	205	118
	E.B. 295							176	176	913	437	476	31	42	..	..	234	212
							Ward Total	**437**	**437**	**2,200**	**1,128**	**1,072**	**60**	**68**	**3**	**1**	**707**	**477**
Ward 13	E.B. 296							124	125	609	292	317	3	2	..	..	181	153
	E.B. 297							48	48	318	132	186	1	3	..	..	120	161
							Ward Total	**172**	**173**	**927**	**424**	**503**	**4**	**5**	..	..	**301**	**314**
Ward 14	E.B. 298							123	123	582	293	289	9	..	..	..	183	124
	E.B. 299							107	108	556	303	253	56	42	..	..	153	70
	E.B. 300							111	111	507	260	247	32	36	..	..	2	1
							Ward Total	**341**	**342**	**1,645**	**856**	**789**	**97**	**78**	..	..	**338**	**195**
Ward 15	E.B. 301							101	101	512	275	237	..	..	..	..	81	6
	E.B.302							98	98	460	236	224	85	79	..	..	40	10
							Ward Total	**199**	**199**	**972**	**511**	**461**	**85**	**79**	..	..	**121**	**16**

CHITTOOR DISTRICT

TOWN DIRECTORY

(Madanapalle Town)

MADANAPALLE TALUK

Location Code No.	Name of Town/Ward or Locality or Block/ Enumerator's Block No.	WORKERS																					
		Total Workers (I—IX)		I Cultivator		II Agricultural Labourer		III Mining, Quarrying, Livestock, Forestry, etc.		IV Household Industry		V Manufacturing other than Household Industry		VI Construction		VII Trade & Commerce		VIII Transport, Storage & Communications		IX Other Services		X Non-Workers	
		M	F	M	F	M	F	M	F	M	F	M	F	M	F	M	F	M	F	M	F	M	F
(1)	(2)	(20)	(21)	(22)	(23)	(24)	(25)	(26)	(27)	(28)	(29)	(30)	(31)	(32)	(33)	(34)	(35)	(36)	(37)	(38)	(39)	(40)	(41)
	MADANAPALLE TOWN P.	**6,336**	**1,935**	**493**	**130**	**498**	**514**	**71**	**33**	**265**	**406**	**782**	**31**	**295**	**22**	**1,339**	**184**	**740**	**..**	**1,853**	**615**	**6,428**	**9,687**
Ward 1	E.B. 262	233	32	22	1	6	..	3	..	14	4	17	..	15	..	24	7	9	..	123	20	329	324
	E.B. 263	196	90	37	6	16	..	1	..	9	29	10	..	14	..	16	4	9	..	84	51	247	271
	E.B. 264	137	29	22	5	4	..	2	1	4	1	11	..	17	1	15	1	10	..	52	20	338	285
	E.B. 265	174	29	26	..	6	1	..	..	3	1	18	1	8	1	29	1	9	..	75	24	255	345
	Ward Total	**740**	**180**	**107**	**12**	**32**	**1**	**6**	**1**	**30**	**35**	**56**	**1**	**54**	**2**	**84**	**13**	**37**	**..**	**334**	**115**	**1,169**	**1,225**
Ward 2	E.B. 267	120	14	..	..	..	..	..	1	2	1	19	..	1	..	29	1	27	..	42	11	116	199
	E.B. 268	123	19	8	..	..	..	2	3	1	..	6	..	2	..	41	..	16	..	47	16	177	283
	E.B. 269	204	84	10	2	1	17	24	2	15	31	15	4	23	..	37	20	21	..	58	8	162	208
	Ward Total	**447**	**117**	**18**	**2**	**1**	**17**	**26**	**6**	**18**	**32**	**40**	**4**	**26**	**..**	**107**	**21**	**64**	**..**	**147**	**35**	**455**	**690**
Ward 3	E.B. 270	176	91	1	1	8	8	..	11	13	18	28	5	8	..	47	16	23	..	48	32	165	265
	E.B. 271	194	45	5	..	..	3	..	..	4	17	44	..	18	..	64	6	23	..	36	19	159	312
	E.B. 272	180	77	4	3	1	16	8	4	..	32	47	..	12	1	54	8	18	..	36	13	161	250
	Ward Total	**550**	**213**	**10**	**4**	**9**	**27**	**8**	**15**	**17**	**67**	**119**	**5**	**38**	**1**	**165**	**30**	**64**	**..**	**120**	**64**	**485**	**828**
Ward 4	E.B. 273	167	45	20	6	5	1	5	4	1	2	6	..	3	..	36	3	10	..	81	29	134	275
	E.B. 274	130	12	3	..	1	2	..	..	2	6	37	..	..	..	44	..	11	..	32	4	140	271
	E.B. 275	128	30	3	..	1	2	..	1	3	8	9	..	4	..	44	1	8	..	56	18	152	213
	Ward Total	**425**	**87**	**26**	**6**	**7**	**5**	**5**	**5**	**6**	**16**	**52**	**..**	**7**	**..**	**124**	**4**	**29**	**..**	**169**	**51**	**426**	**759**
Ward 5	E.B. 276	186	28	4	2	1	9	..	..	..	4	7	..	..	..	102	4	15	..	57	9	249	354
	E.B. 277	231	27	9	2	3	13	2	..	9	2	35	1	2	..	31	3	46	..	94	6	190	343
	Ward Total	**417**	**55**	**13**	**4**	**4**	**22**	**2**	**..**	**9**	**6**	**42**	**1**	**2**	**..**	**133**	**7**	**61**	**..**	**151**	**15**	**439**	**697**
Ward 6	E.B. 279	213	16	11	1	..	..	..	..	8	6	13	..	2	..	98	1	19	..	62	8	183	298
	E.B. 280	222	88	86	18	34	1	14	..	7	48	14	1	7	1	24	10	10	..	26	9	163	255
	Ward Total	**435**	**104**	**97**	**19**	**34**	**1**	**14**	**..**	**15**	**54**	**27**	**1**	**9**	**1**	**122**	**11**	**29**	**..**	**88**	**17**	**346**	**553**
Ward 7	E.B. 281	149	121	3	6	13	48	1	1	3	7	2	..	..	..	94	46	3	..	30	13	107	117
	E.B. 282	127	74	4	..	14	18	..	..	20	30	20	2	1	..	23	10	23	..	22	14	103	163
	Ward Total	**276**	**195**	**7**	**6**	**27**	**66**	**1**	**1**	**23**	**37**	**22**	**2**	**1**	**..**	**117**	**56**	**26**	**..**	**52**	**27**	**210**	**280**
Ward 8	E.B. 283	252	28	2	..	..	2	..	..	6	8	55	1	5	..	56	..	79	..	49	17	164	378
	E.B. 284	93	6	..	..	..	..	..	..	8	1	7	..	5	..	24	2	22	..	27	3	136	217
	Ward Total	**345**	**34**	**2**	**..**	**..**	**2**	**..**	**..**	**14**	**9**	**62**	**1**	**10**	**..**	**80**	**2**	**101**	**..**	**76**	**20**	**300**	**595**

(1)	(2)	(20)	(21)	(22)	(23)	(24)	(25)	(26)	(27)	(28)	(29)	(30)	(31)	(32)	(33)	(34)	(35)	(36)	(37)	(38)	(39)	(40)	(41)
Ward 9	E.B. 286 . .	227	22	1	..	..	2	..	1	5	10	46	5	..	..	110	..	43	..	22	4	143	312
	E.B. 287 . .	194	7	..	..	..	..	..	..	..	1	53	..	7	..	69	..	45	..	20	6	162	353
	Ward Total	**421**	**29**	**1**	..	..	**2**	..	**1**	**5**	**11**	**99**	**5**	**7**	..	**179**	..	**88**	..	**42**	**10**	**305**	**665**
Ward 10	E.B. 288 . .	150	19	10	2	1	2	..	..	17	5	19	2	4	..	43	2	16	..	40	6	145	242
	E.B. 289 . .	195	70	10	1	3	28	1	..	3	8	35	3	22	6	33	12	20	..	68	12	206	260
	Ward Total	**345**	**89**	**20**	**3**	**4**	**30**	**1**	..	**20**	**13**	**54**	**5**	**26**	**6**	**76**	**14**	**36**	..	**108**	**18**	**351**	**502**
Ward 11	E.B. 290 . .	130	24	6	..	..	1	..	..	..	10	17	1	11	1	21	1	24	..	51	10	181	292
	E.B. 291 . .	148	50	13	1	12	..	3	1	3	16	21	..	10	..	14	3	18	..	54	29	176	237
	E.B. 292 . .	144	39	15	..	2	2	..	..	2	11	36	..	5	1	18	7	19	..	47	18	179	258
	Ward Total	**422**	**113**	**34**	**1**	**14**	**3**	**3**	**1**	**5**	**37**	**74**	**1**	**26**	**2**	**53**	**11**	**61**	..	**152**	**57**	**536**	**787**
Ward 12	E.B. 293 . .	133	24	14	3	3	4	..	..	1	3	20	..	1	..	14	2	15	..	65	12	235	288
	E.B. 294 . .	153	51	1	2	17	23	1	..	3	7	24	1	5	..	14	2	27	..	61	16	170	233
	E.B. 295 . .	237	72	3	..	3	2	1	1	8	7	27	3	22	3	27	5	43	..	103	51	200	404
	Ward Total	**523**	**147**	**18**	**5**	**23**	**29**	**2**	**1**	**12**	**17**	**71**	**4**	**28**	**3**	**55**	**9**	**85**	..	**229**	**79**	**605**	**925**
Ward 13	E.B. 296 . .	138	36	3	..	1	1	..	..	5	4	35	1	14	2	13	2	21	..	46	26	154	281
	E.B. 297 . .	43	42	1	..	..	..	..	..	..	1	1	..	1	..	..	..	1	..	39	41	89	144
	Ward Total	**181**	**78**	**4**	..	**1**	**1**	..	..	**5**	**5**	**36**	**1**	**15**	**2**	**13**	**2**	**22**	..	**85**	**67**	**243**	**425**
Ward 14	E.B. 298 . .	154	50	26	..	13	6	2	1	7	11	8	..	15	5	18	1	23	..	42	26	139	239
	E.B. 299 . .	163	55	34	4	44	33	..	..	16	15	9	..	19	..	4	..	10	..	27	3	140	198
	E.B. 300 . .	186	146	2	1	175	138	..	..	6	4	2	..	..	..	1	2	..	..	..	1	74	101
	Ward Total	**503**	**251**	**62**	**5**	**232**	**177**	**2**	**1**	**29**	**30**	**19**	..	**34**	**5**	**23**	**3**	**33**	..	**69**	**30**	**353**	**538**
Ward 15	E.B. 301 .	168	137	44	49	44	48	..	1	51	34	5	..	6	..	6	1	3	..	9	4	107	100
	E.B. 302 . .	138	106	30	14	66	83	1	..	6	3	4	..	6	..	2	..	1	..	22	6	98	118
	Ward Total	**306**	**243**	**74**	**63**	**110**	**131**	**1**	**1**	**57**	**37**	**9**	..	**12**	..	**8**	**1**	**4**	..	**31**	**10**	**205**	**218**

VAYALPAD TALUK

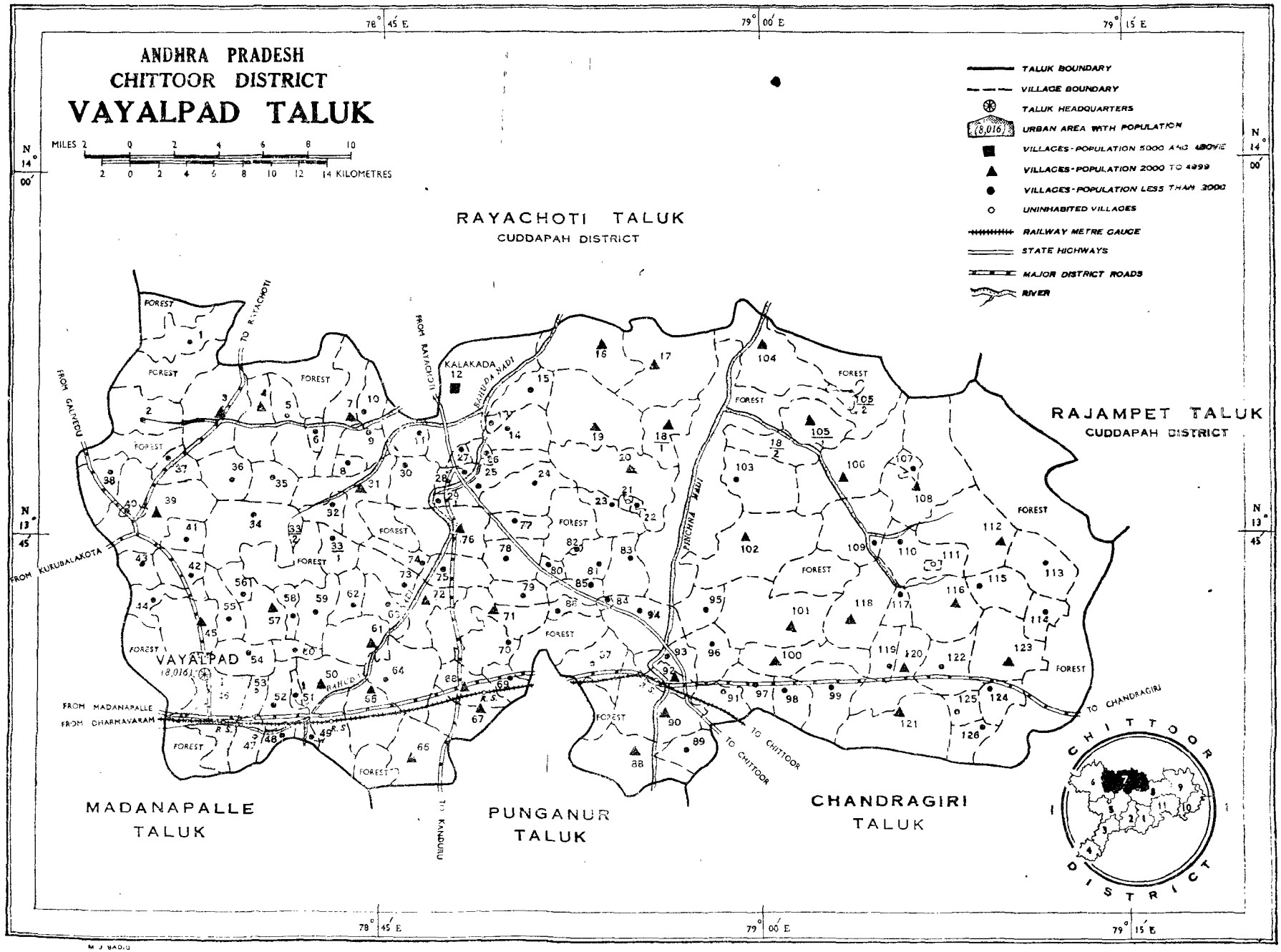
ANDHRA PRADESH
CHITTOOR DISTRICT
VAYALPAD TALUK
MILES 2 0 2 4 6 8 10
2 0 2 4 6 8 10 12 14 KILOMETRES
78° 45' E
79° 00' E
79° 15' E
N 14° 00'
N 13° 45'
TALUK BOUNDARY
VILLAGE BOUNDARY
TALUK HEADQUARTERS
(8,016) URBAN AREA WITH POPULATION
VILLAGES-POPULATION 5000 AND ABOVE
VILLAGES-POPULATION 2000 TO 4999
VILLAGES-POPULATION LESS THAN 2000
UNINHABITED VILLAGES
RAILWAY METRE GAUGE
STATE HIGHWAYS
MAJOR DISTRICT ROADS
RIVER
RAYACHOTI TALUK
CUDDAPAH DISTRICT
RAJAMPET TALUK
CUDDAPAH DISTRICT
MADANAPALLE TALUK
PUNGANUR TALUK
CHANDRAGIRI TALUK
VAYALPAD
(8,016)
KALAKADA
FOREST
FROM RAYACHOTI
TO RAYACHOTI
FROM GALIVEDU
FROM KURUBALAKOTA
FROM MADANAPALLE
FROM CHARMAVARAM
TO KANDUKUR
TO CHANDRAGIRI
TO CHITTOOR
TO CHITTOOR
PINCHANI VAGU
CHITTOOR DISTRICT

ALPHABETICAL LIST OF VILLAGES

VAYALPAD TALUK

1961 Location Code No.	Name of Village
89	Agraharam
42	Amilepalle
48	Aramadaka
43	Arigelavaripalle
84	Avuvaripalle
60	Ayyavaripalle
97	Bandakindapalle
124	Bhakarapet
108	Bodevandlapalle
93	Bodumalluvaripalle
99	Bommiahgaripalle
13	Boppasamudram
62	Budidaveedu
63	Chakirevupalle
74	Cheekatipalle
3	Cherlopalle
120	Chinnagottigallu
113	Chintagunta
52	Chintalavaripalle
50	Chintaparthi
37	Chitiboyanapalle
123	Chittecherla
114	Devarakonda
9	Devulapalle
125	Digavuru
90	Doddipalle
106	Ellamanda
14	Galivaripalle
65	Gandaboyanapalle
30	Gangapuram
109	Ganugachinta
19	Garnimitta
83	Gorantlapalle
96	Gudarevupalle
10	Gudibanda
76	Gundloor
39	Gurramkonda
66	Guttapalem
78	Gyarampalle
26	Hissapalle
51	Jamallapalle
95	Jandla
54	Jarravaripalle
104	Jillellamanda
35	Kadirayacheruvu
12	Kalakada
11	Kalakadadoddi
68	Kalikiri
67	Kalikirireddivaripalle
115	Kamalayyavaripalle
20	Kambhamvaripalle
22	Kasireddipalle
85	Kavalipalle
21	Kethamreddipalle
40	Khandriga
7	Kona
117	Kotabylu
47	Kuraparthi
69	Kurlakunta
6	Madinenipalem
16	Maddipatlavandlapalle
86	Maddulacheruvu
29	Mahal
28	Mahalrajupalle
61	Manchuru
18	Marella
71	Marrikuntapalle
41	Marrimakulapalle
57	Marripadu
77	Matampalle
72	Medikurthi
103	Mellacheruvu
118	Motumalleia
33	Mudiamvaripalle
94	Muduvulavemula
49	Mugalamarri
79	Munellapalle
5	Nadimcherla
4	Nadimkhandriga
59	Nagarimadugu
32	Nawabpet
112	Nerabylu
17	Nuthanakalva
75	Pallavolu
73	Parapatla
1	Pasalavandlapalle
70	Pathegada
98	Pedda Gottigallu
101	Pedda Malleia
92	Piler
27	Pothavaripalle
55	Ramapuram
119	Rangannagarigadda
8	Rathiguntlapalle
88	Regalla
100	Rompicherla
38	Sangasamudram
36	Sarimadugu
44	Settivaripalle
81	Sorakayalapeta
102	Talupula
45	Tarigonda
56	Tarigondarajupalle
64	Thatiguntlapalle
24	Theethavakuntapalle
25	Thimmapuram
121	Thippireddigaripalle
15	Thuvvapalle
80	Tsandravaripalle
122	Tsattevaripalem
110	Udayamanikyam
111	Udayamanikyam Agraharam
105	Ustikayalapenta
23	Vagalla
46	Vayalpad
58	Velagapalle
107	Venkataramarajupuram Agraharam
87	Vepulabylu
53	Vittalam
126	Yegavuru
2	Yellutla
34	Yenugondapalem
82	Yerlampalle
91	Yerraguntlapalle
31	Yerrakotapalle
116	Yerravaripalem

VILLAGE DIRECTORY

CHITTOOR DISTRICT

VAYALPAD TALUK

Location Code No.	Name of Village	Facilities					Area in Sq. miles	Occupied Residential Houses		Total number of persons enumerated (including inmates of Institutions and Houseless Persons)			Scheduled Castes		Scheduled Tribes		Literate& Educated Persons	
		Educational	Medical	Drinking water	Communications	Electricity		No. of Houses	No. of Households	P	M	F	M	F	M	F	M	F
(1)	(2)	(3)	(4)	(5)	(6)	(7)	(8)	(9)	(10)	(11)	(12)	(13)	(14)	(15)	(16)	(17)	(18)	(19)
VAYALPAD TALUK	Total						792.0	42,770	43,111	214,119	110,383	103,736	13,726	12,941	2,587	2,388	34,727	9,206
	Rural						783.0	41,145	41,420	206,103	106,205	99,898	13,243	12,509	2,564	2,374	32,700	8,306
	Urban						9.0	1,625	1,691	8,016	4,178	3,838	483	432	23	14	2,027	900
1	Pasalavandlapalle	P	..	W	R	..	2.25	241	241	1,130	585	545	33	23	16	12	67	2
2	Yellutla	P	..	W	Po,R	..	6.66	385	385	1,923	1,016	907	113	91	..	..	254	29
3	Cherlopalle	P,H	..	W	Po,R	..	9.51	500	510	2,602	1,384	1,218	101	103	40	31	437	101
4	Nadimkhandriga	P	..	W	Po,R	..	2.28	483	484	2,370	1,244	1,126	112	109	..	..	359	45
5	Nadimcherla	P	..	W	Po,R	..	6.16	312	312	1,887	969	918	101	86	..	..	359	115
6	Madinenipalem	..	..	W	..	..	1.00	2	2	13	5	8	..	..	..	..	2	..
7	Kona	P	..	W	Po,R	..	6.70	403	403	2,043	1,036	1,007	95	86	6	6	328	48
8	Rathiguntlapalle	P	..	W	R	..	1.18	162	162	766	418	348	54	43	..	..	118	13
9	Devulapalle	P	..	W	..	..	2.85	221	221	1,040	543	497	129	110	..	..	156	20
10	Gudibanda	P	..	W	Po	..	2.68	273	275	1,357	710	647	70	59	..	..	157	28
11	Kalakadadoddi	P	..	W	..	..	2.56	165	187	1,035	521	514	120	127	..	..	162	26
12	Kalakada	P,M	..	W,Riv	Po,R	..	15.73	995	1,040	5,302	2,785	2,517	232	206	32	29	832	211
13	Boppasamudram	P	..	W	R	..	0.84	41	41	205	108	97	..	..	..	..	29	..
14	Galivaripalle	2P	..	W	Po,R	..	4.75	188	188	972	513	459	73	73	12	10	96	2
15	Thuvvapalle	2P	..	W	Po,R	..	4.51	190	190	970	510	460	77	82	4	3	136	16
16	Maddipatlavandlapalle	3P	..	W	Po,R	..	9.90	695	695	3,704	1,908	1,796	327	298	8	5	485	134
17	Nuthanakalva	5P	..	W	Po,R	..	12.91	677	677	3,621	1,869	1,752	187	197	4	4	510	133
18	Marella	5P	..	W	Po	..	9.49	547	547	2,787	1,428	1,359	114	93	14	11	395	91
19	Garnimitta	7P	Rhc	W	Po,R	..	12.13	748	748	3,684	1,883	1,801	230	210	84	90	457	94
20	Kambhamvaripalle	7P	..	W	Po,R	..	13.23	798	800	4,101	2,150	1,951	311	263	109	99	532	98
21	Kethamreddipalle						0.05	*Uninhabited*										
22	Kasireddipalle	..	..	W	..	..	0.11	8	8	50	29	21	..	..	..	..	16	2
23	Vagalla	2P	..	W	Po,R	..	3.45	378	378	1,794	895	899	150	143	13	10	156	40
24	Theethavakuntapalle	2P	..	W	..	..	6.55	170	170	935	510	425	42	26	2	5	131	19
25	Thimmapuram	4P	..	N.A.	Po,R	..	2.03	363	363	1,836	924	912	106	116	8	9	260	54
26	Hissapalle	P	..	N.A.	R	..	0.95	37	37	191	93	98	15	12	5	5	30	2
27	Pothavaripalle	..	..	W	..	..	0.97	49	49	242	119	123	39	37	..	..	21	1
28	Mahalrajupalle	2P	..	W	R	..	2.23	177	177	884	445	439	52	43	2	5	153	17
29	Mahal	P,H	..	W	PoR	..	5.60	265	265	1,497	756	741	40	43	..	..	386	224
30	Gungapuram	P	..	W	..	..	5.66	175	175	897	483	414	28	26	..	..	132	17

(1)	(2)	(3)	(4)	(5)	(6)	(7)	(8)	(9)	(10)	(11)	(12)	(13)	(14)	(15)	(16)	(17)	(18)	(19)
31	Yerrakotapalle	P	Rhc	W	Po,R	..	7.90	458	458	2,309	1,208	1,101	111	98	4	2	334	57
32	Nawabpet	P	..	W	Po	..	2.16	108	109	593	311	282	67	62	13	10	89	23
33	Mudiamvaripalle	P	..	W	..	..	3.60	134	134	672	342	330	38	32	..	..	114	34
34	Yenugondapalem	P	..	W	Po	..	9.29	337	337	1,841	953	888	77	73	222	196	161	27
35	Kadirayacheruvu	P	..	W	Po,R	..	4.09	269	270	1,242	644	598	62	52	9	5	194	44
36	Sarimadugu	P	..	W	Po,R	..	4.82	230	232	1,179	586	593	28	32	68	65	180	28
37	Chitiboyanapalle	..	..	N.A.	..	..	2.88	10	10	67	34	33	2	3	13	12	2	2
38	Sangasamudram	2P	..	W	Po,R	..	10.44	339	339	1,576	808	768	44	36	..	..	220	27
39	Gurramkonda	3P,H	..	W	Po,R	..	12.01	724	724	3,588	1,836	1,752	104	103	2	4	825	421
40	Khandriga	..	..	W	R	E (D&I)	13.25	56	56	317	165	152	2	..	..	..	44	22
41	Marrimakulapalle	P	..	W	Po	E	2.12	132	132	668	342	326	91	84	23	18	107	21
42	Amilepalle	P	..	W	Po,R	..	2.21	124	124	653	342	311	30	26	22	14	106	24
43	Arigelavaripalle	P	..	W	..	..	2.57	77	77	354	180	174	31	39	9	12	70	18
44	Settivaripalle	2P	..	W	Po	..	3.96	190	190	1,005	521	484	115	107	3	..	181	34
45	Tarigonda	3P,M	..	W	Po,R	E (D&I)	6.86	484	491	3,206	1,642	1,564	113	110	2	..	679	259
46	Vayalpad	..	..				8.97	*Urban Area (Vayalpad Town)*										
47	Kuraparthi	P	..	W	Po	E	3.27	223	223	1,199	609	590	105	92	..	..	171	24
48	Aramadaka	..	..	W	..	..	1.91	99	100	455	227	228	107	109	..	..	83	9
49	Mugalamarri	P	..	W	..	E	7.87	116	116	505	239	266	82	94	7	10	94	35
50	Chintaparthi	7P,M	..	W	Po,R,Rh, Rly	E(D&I)	8.77	833	856	4,236	2,194	2,042	429	400	8	8	808	259
51	Jamallapalle	P	..	W	R	E	0.52	39	43	206	110	96	4	3	..	..	38	8
52	Chintalavaripalle	P	..	W	Po	E(D)	4.06	141	147	778	382	396	59	67	..	..	153	29
53	Vittalam	P	..	W	R	E(D)	1.87	117	117	654	331	323	109	100	4	3	85	15
54	Jarravaripalle	2P	..	W	R	..	4.11	242	245	1,215	636	579	104	117	..	..	111	7
55	Ramapuram	2P	..	W	Po,R	..	3.54	250	258	1,370	693	677	120	104	..	..	181	31
56	Tarigondarajupalle	2P	..	W	..	..	2.17	224	224	1,146	592	554	108	119	..	..	192	37
57	Marripadu	2P	..	W	Po,R	..	5.14	521	521	2,551	1,285	1,266	101	111	17	15	461	180
58	Velagapalle	P	..	W	..	..	0.76	71	74	419	223	196	52	47	..	..	69	11
59	Nagarimadugu	2P	..	W	R	..	4.30	206	206	1,040	523	517	126	119	4	3	157	27
60	Ayyavaripalle	P	..	W	R	..	1.94	123	123	571	297	274	80	74	..	..	164	39
61	Manchuru	4P	..	W	Po,R	..	8.91	484	484	2,144	1,126	1,018	161	151	10	6	438	76
62	Budidaveedu	P	..	W	Po	..	3.17	150	150	707	370	337	295	262	..	..	135	
63	Chakirevupalle	P	..	W	..	..	6.53	275	275	1,309	648	661	49	52	1	3	217	44
64	Thatiguntlapalle	P	..	W	Po	E	6.53	390	390	1,993	1,007	986	202	205	..	..	331	67
65	Gandaboyanapalle	2P	..	W	Po,R	E(D)	6.38	430	430	2,253	1,163	1,090	136	139	13	13	348	117
66	Guttapalem	7P	..	W	Po,R	..	7.62	620	620	3,222	1,657	1,565	284	235	8	10	495	78
67	Kalikirireddivaripalle	3P	..	W	R	..	4.96	570	570	2,841	1,478	1,363	144	140	1	2	515	129
68	Kalikiri	6P,H	D	W	Po,To,R, Rly,Rh	E(D&I)	4.32	827	842	3,966	1,989	1,977	338	327	9	6	905	376
69	Kurlakunta	P	..	W	R	E	3.02	139	139	873	464	409	141	120	4	4	128	37
70	Pathegada	3P	..	W	Po,R	E	4.81	288	288	1,432	716	716	30	17	9	9	149	16
71	Marrikuntapalle	P	..	W	Po,R	E	7.95	412	412	2,108	1,054	1,054	260	267	..	..	305	43
72	Medikurthi	P	..	W	Po	..	5.74	587	587	2,900	1,488	1,412	129	110	..	..	389	102
73	Parapatla	P	..	W	R	..	3.62	156	156	745	360	385	63	69	10	11	131	19
74	Cheekatipalle	P	..	W	R	..	0.02	110	110	622	324	298	33	40	4	2	97	18
75	Pallavolu	3P	..	W	Po,R	..	2.73	331	331	1,632	842	790	40	39	35	30	300	87

Location Code No.	Name of Village		WORKERS																					
			Total Workers (I–IX)		I Cultivator		II Agricultural Labourer		III Mining, Quarrying, Livestock, Forestry, etc.		IV Household Industry		V Manufacturing other than Household Industry		VI Construction		VII Trade & Commerce		VIII Transport, Storage & Communications		IX Other Services		X Non-Workers	
			M	F	M	F	M	F	M	F	M	F	M	F	M	F	M	F	M	F	M	F	M	F
(1)	(2)		(20)	(21)	(22)	(23)	(24)	(25)	(26)	(27)	(28)	(29)	(30)	(31)	(32)	(33)	(34)	(35)	(36)	(37)	(38)	(39)	(40)	(41)
VAYALPAD TALUK		Total	70,039	48,491	41,012	29,612	11,653	14,146	135	35	8,705	2,389	619	54	741	206	2,424	479	424	4	4,326	1,566	40,344	55,245
		Rural	67,735	47,308	40,300	29,207	11,344	13,610	69	28	8,394	2,263	545	50	683	206	2,133	456	351	4	3,916	1,484	38,470	52,590
		Urban	2,304	1,183	712	405	309	536	66	7	311	126	74	4	58	..	291	23	73	..	410	82	1,874	2,655
1	Pasalavandlapalle		405	314	254	249	21	32	..	..	101	30	..	..	4	..	3	..	1	..	21	3	180	231
2	Yellutla		689	510	373	296	109	176	..	..	146	9	2	..	12	..	7	10	2	..	38	19	327	397
3	Cherlopalle		897	680	509	409	196	222	2	..	97	12	7	..	9	..	24	9	4	..	49	28	487	538
4	Nadimkhandriga		797	604	483	408	58	162	1	1	134	9	10	..	40	5	24	4	5	..	42	15	447	522
5	Nadimcherla		596	381	317	173	99	145	1	..	95	25	33	5	3	19	9	2	2	..	37	12	373	537
6	Madinenipalem		3		4	4	..	..	..	..	1	..	..	..	..	..	..	..	..	..	..	..	2	4
7	Kona		643	381	338	187	138	139	..	..	129	40	1	..	1	..	10	2	3	..	23	13	393	626
8	Rathiguntlapalle		277	202	199	151	21	36	..	..	40	4	1	..	..	..	1	..	..	..	15	11	141	146
9	Devulapalle		369	268	221	163	76	93	..	..	50	4	..	..	2	..	7	1	..	..	13	7	174	229
10	Gudibanda		445	275	221	108	83	149	1	..	102	8	8	..	3	..	8	1	..	..	19	9	265	372
11	Kalakadadoddi		332	222	218	159	51	55	..	..	40	5	1	..	2	..	3	..	1	..	16	3	189	292
12	Kalakada		1,789	862	968	499	220	248	..	1	258	67	9	1	20	3	175	6	8	..	131	37	996	1,655
13	Boppasamudram		73	62	46	48	1	13	1	..	20	..	..	..	..	..	1	..	..	..	4	1	35	35
14	Galivaripalle		354	307	259	222	31	69	..	..	52	7	..	..	..	..	2	..	..	..	10	9	159	152
15	Thuvvapalle		344	288	189	179	41	67	..	..	88	22	..	..	10	9	6	4	1	..	9	7	166	172
16	Maddipatlavandlapalle		1,213	822	601	362	311	388	..	..	214	33	4	..	7	7	22	6	3	..	51	26	695	974
17	Nuthanakalva		1,175	762	749	367	239	307	..	..	147	59	2	..	..	..	15	12	1	..	22	17	694	990
18	Maretla		869	452	602	116	128	299	..	..	92	22	1	..	..	..	10	6	..	..	36	9	559	907
19	Garnimitta		1,272	940	838	619	148	243	..	..	154	31	8	..	6	1	38	14	1	..	79	32	611	861
20	Kambhamvaripalle		1,359	886	634	432	348	368	..	..	190	35	32	..	33	9	37	3	7	..	78	39	791	1,065
21	Kethamreddipalle										*Uninhabited*													
22	Kasireddipalle		17	..	11	..	1	..	..	..	5	..	..	..	..	..	..	..	..	..	..	..	12	21
23	Vagalla		554	417	340	256	103	143	..	..	35	7	1	..	..	..	31	..	..	..	44	11	341	482
24	Theethavakuntapalle		318	250	171	164	24	17	8	7	88	47	2	..	6	3	5	6	..	..	14	6	192	175
25	Thimmapuram		594	440	298	234	83	101	4	4	112	60	25	3	19	5	15	6	1	..	37	27	330	472
26	Hissapalle		62	56	50	45	1	9	..	..	9	2	..	..	..	..	..	..	..	..	2	..	31	42
27	Pothavaripalle		72	71	57	60	10	9	..	..	4	2	..	..	..	..	..	..	..	..	1	..	47	52
28	Mahalrajupalle		283	257	166	176	23	24	..	..	68	45	..	..	..	..	1	..	1	..	24	12	162	182
29	Mahal		396	82	166	57	37	18	1	..	61	4	7	..	9	..	86	..	1	..	28	3	360	659
30	Gangapuram		290	192	183	128	27	54	1	..	56	5	10	..	..	..	2	1	..	..	11	4	193	222

(1)	(2)	(20)	(21)	(22)	(23)	(24)	(25)	(26)	(27)	(28)	(29)	(30)	(31)	(32)	(33)	(34)	(35)	(36)	(37)	(38)	(39)	(40)	(41)
31	Yerrakotapalle	772	558	477	352	132	177	..	..	84	6	6	..	2	..	23	1	2	..	46	22	436	543
32	Nawabpet	212	164	103	89	34	59	..	..	57	9	..	..	..	..	2	1	2	..	14	6	99	118
33	Mudiamvaripalle	228	192	111	84	48	73	..	..	58	18	1	..	..	..	4	4	..	..	6	13	114	138
34	Yenugondapalem	636	530	505	458	57	55	..	..	55	6	..	..	..	..	3	5	1	..	15	6	317	358
35	Kadirayacheruvu	440	319	276	193	42	77	2	..	91	32	6	..	2	1	12	8	1	..	8	8	204	279
36	Sarimadugu	381	321	254	242	30	60	..	..	79	11	..	..	1	..	..	3	..	..	17	5	205	272
37	Chitiboyanapalle	22	19	10	11	4	7	7	..	1	1	..	..	..	..	..	..	..	..	..	..	12	14
38	Sangasamudram	473	263	266	100	72	127	..	..	59	24	18	..	1	..	22	7	..	..	35	5	335	505
39	Gurramkonda	1,043	493	550	214	218	234	1	..	125	27	4	..	4	..	45	2	15	..	81	16	793	1,259
40	Khandriga	102	21	68	11	4	10	..	..	17	..	..	..	..	..	11	..	2	..	..	..	63	131
41	Marrimakulapalle	216	110	117	9	59	95	..	..	23	1	..	..	1	..	6	1	1	..	9	4	126	216
42	Amilepalle	245	177	152	113	56	55	..	..	15	3	1	..	5	..	3	1	..	..	13	5	97	134
43	Arigelavaripalle	110	67	58	10	31	52	1	..	10	4	..	..	..	..	1	..	..	..	9	1	70	107
44	Settivaripalle	331	234	203	109	52	97	..	..	50	24	5	1	..	..	2	..	2	..	17	3	190	250
45	Tarigonda	1,003	656	574	373	137	197	..	..	169	46	10	1	..	..	45	12	6	..	62	27	639	908
46	Vayalpad	*Urban Area (Vayalpad Town)*																					
47	Kuraparthi	422	360	390	322	17	33	..	..	7	3	..	..	..	..	2	..	..	..	6	2	187	230
48	Aramadaka	150	132	100	61	18	70	4	1	9	..	..	..	15	..	..	..	..	..	4	..	77	96
49	Mugalamarri	158	143	96	79	32	58	..	..	13	3	1	..	11	..	..	2	..	..	5	1	81	123
50	Chintaparthi	1,353	1,055	772	648	312	349	1	2	89	15	10	..	4	..	68	11	13	..	84	30	841	987
51	Jamallapalle	79	62	38	16	36	43	..	..	2	2	..	..	..	..	1	1	..	..	2	..	31	34
52	Chintalavaripalle	251	214	135	117	33	40	..	..	24	7	1	..	37	31	18	16	..	..	3	3	131	182
53	Vittalam	226	189	109	105	43	55	..	..	49	19	..	..	5	..	5	6	1	..	14	4	105	134
54	Jarravaripalle	427	350	156	146	167	157	..	.	3	..	13	1	56	38	..	..	..	..	32	8	209	229
55	Ramapuram	468	428	275	248	109	156	..	..	42	10	..	..	..	..	12	6	2	..	28	8	225	249
56	Tarigondarajupalle	393	336	263	237	101	91	..	..	7	..	2	..	..	..	5	1	..	..	15	7	199	218
57	Marripadu	793	441	364	212	149	163	1	..	102	12	10	1	22	1	69	19	19	..	57	33	492	825
58	Velagapalle	157	126	102	86	30	31	..	..	21	5	..	..	..	..	2	3	..	..	2	1	66	70
59	Nagarimadugu	355	282	237	211	40	55	1	..	48	2	..	1	2	..	5	1	..	..	22	12	168	235
60	Ayyavaripalle	177	140	100	72	51	60	..	..	17	2	..	..	..	..	2	..	..	..	7	6	120	134
61	Manchuru	732	555	528	414	53	109	..	..	85	9	..	..	1	..	14	6	5	..	46	17	394	463
62	Budidaveedu	233	206	146	110	60	86	..	..	12	..	..	..	..	..	4	1	..	..	11	9	137	131
63	Chakirevupalle	421	427	259	231	100	183	..	..	33	2	15	..	..	..	1	..	..	..	13	11	227	234
64	Thatiguntlapalle	670	544	398	345	69	140	1	..	142	27	7	4	5	2	7	5	1	..	40	21	337	442
65	Gandaboyanapalle	740	476	457	327	83	112	..	..	97	27	19	..	6	..	19	..	2	..	57	10	423	614
66	Guttapalem	1,001	866	499	518	265	272	..	..	152	37	..	..	15	11	16	5	1	..	53	23	656	699
67	Kalikirireddivaripalle	902	694	327	298	190	278	..	..	165	69	33	..	24	2	61	10	3	..	99	37	576	669
68	Kalikiri	1,152	585	335	260	237	219	..	..	127	28	9	3	28	..	165	18	33	1	218	56	837	1,392
69	Kurlakunta	289	190	94	53	93	94	..	..	56	17	5	1	27	17	..	..	1	..	13	8	175	219
70	Pathegada	431	289	328	163	40	106	..	..	27	6	2	..	..	..	16	1	2	..	16	13	285	427
71	Marrikuntapalle	668	565	381	289	171	255	1	..	70	6	3	..	6	1	19	5	..	..	17	9	386	489
72	Medikurthi	890	507	521	287	151	149	..	..	110	46	8	1	2	..	39	6	8	..	51	18	598	905
73	Parapatla	225	229	141	145	54	75	..	1	21	5	..	..	..	..	2	..	..	..	7	3	135	156
74	Cheekatipalle	205	135	121	76	39	51	..	..	27	2	4	..	..	..	1	..	..	..	13	6	119	163
75	Pallavolu	542	340	291	195	139	116	..	..	46	10	11	..	5	1	13	1	11	..	26	17	300	450

Location Code No.	Name of Village	Facilities					Area in Sq. miles	Occupied Residential Houses		Total number of persons enumerated (including inmates of Institutions and Houseless Persons)			Scheduled Castes		Scheduled Tribes		Literate & Educated persons	
		Educational	Medical	Drinking water	Communications	Electricity		No. of Houses	No. of Households	P	M	F	M	F	M	F	M	F
(1)	(2)	(3)	(4)	(5)	(6)	(7)	(8)	(9)	(10)	(11)	(12)	(13)	(14)	(15)	(16)	(17)	(18)	(19)
76	Gundloor	6P	..	W	Po,R	..	7.98	698	698	3,630	1,846	1,784	162	145	1	..	554	143
77	Matampalle	P	..	W	Po,R	..	3.49	119	119	677	353	324	12	17	3	2	88	25
78	Gyarampalle	2P,H	..	W	Po,R	..	4.25	291	291	1,454	813	641	110	77	..	..	385	81
79	Munellapalle	P	..	W	..	..	2.91	195	195	936	463	473	34	47	..	..	176	29
80	Tsandravaripalle	P	..	W	Po,R	..	1.80	194	194	925	497	428	1	..	..	..	205	37
81	Sorakayalapeta	P	..	W	Po,R	..	4.35	238	238	1,173	607	566	55	52	2	3	152	32
82	Yerlampalle	..	..	N.A.	..	..	0.05	6	6	24	12	12	..	..	..	..	6	2
83	Gorantlapalle	3P	..	W	Po	..	4.39	385	385	1,829	925	904	77	75	51	48	273	63
84	Avuvaripalle	P	..	W	..	..	0.23	39	39	225	115	110	..	..	4	2	58	13
85	Kavalipalle	P	..	W	..	..	0.89	52	52	298	150	148	22	20	..	..	38	4
86	Maddulacheruvu	P	..	W	R	..	N.A.	67	67	398	199	199	1	..	..	..	45	5
87	Vepulabylu	P	..	W,Tk	R	..	5.52	363	364	1,932	980	952	131	111	7	10	263	22
88	Regallu	P	..	W	Po,R	E	11.27	655	657	3,190	1,670	1,520	244	287	9	8	417	48
89	Agraharam	P	..	W,Tk	Po,R	..	2.21	277	297	1,415	715	700	53	48	..	..	260	74
90	Doddipalle	2P	..	W,Tk	Po	..	9.72	647	653	3,359	1,744	1,615	259	267	34	44	519	86
91	Yerraguntlapalle	2P	..	W	R	..	3.21	181	183	928	477	451	61	47	12	13	113	8
92	Piler	3P,H	D	W	Po,To,R, Rly,Rh	E(D&I)	2.57	962	973	4,820	2,512	2,308	202	156	53	42	1,349	633
93	Bodumalluvaripalle	P	..	W	Po,R	..	3.15	300	300	1,508	755	753	89	91	1	3	232	36
94	Mudupulavemula	P	..	W	Po,R	..	3.51	281	283	1,477	767	710	86	73	44	46	178	43
95	Jandia	P	..	W	Po,R	..	3.26	225	225	1,058	550	508	65	59	134	126	133	23
96	Gudarevupalle	P	..	W	Po,R	..	4.19	258	258	1,242	639	603	121	113	116	114	146	19
97	Bandakindapalle	2P	..	W	Po,R	..	1.96	169	169	875	462	413	83	77	5	4	1	47
98	Peddagottigallu	P	..	W	Po,R	..	3.25	207	216	1,051	525	526	132	127	25	22	178	32
99	Bommiahgaripalle	P	..	W	R	E	7.02	389	389	1,763	931	832	230	215	10	10	254	75
100	Rompicherla	P,H	D	W	Po,R	E(D&I)	6.71	900	900	4,609	2,369	2,240	83	95	3	4	872	392
101	Peddamallela	2P	..	W	Po	..	12.41	833	833	3,993	2,078	1,915	270	274	44	35	672	104
102	Talupula	P	..	W	Po,R	..	11.56	680	680	3,114	1,618	1,496	56	58	38	25	425	82
103	Mellacheruvu	P	..	W	Po,R	..	6.79	214	214	1,086	577	509	28	30	12	11	139	19
104	Jillellamanda	3P	..	W	Po	..	9.73	574	574	2,973	1,534	1,439	83	77	489	450	217	64
105	Ustikayala Penta	P	..	W	Po,R,Rh	..	0.67	434	434	2,191	1,117	1,074	151	164	39	38	318	77
106	Ellamanda	2P	..	W	Po,R	..	13.95	549	594	2,806	1,424	1,382	201	186	87	81	295	64
107	Venkataramarajupuram Agraharam	P	..	W	R	..	1.18	138	138	658	351	307	22	17	..	..	98	31
108	Bodevandlapalle	4P	..	W	Po,R	..	14.62	792	792	3,605	1,886	1,719	150	136	233	204	448	95
109	Ganugachinta	P	..	W	Po	..	8.62	381	381	1,970	990	980	163	175	19	16	207	27
110	Udayamanikyam	P	..	W	Po,R	..	7.39	409	409	1,896	969	927	161	147	45	50	303	73

(1)	(2)	(3)	(4)	(5)	(6)	(7)	(8)	(9)	(10)	(11)	(12)	(13)	(14)	(15)	(16)	(17)	(18)	(19)
111	Udayamanikyam Agraharam							*Uninhabited*										
112	Nerabylu . .	3P,H	..	W	Po,R,Rh	..	10.62	583	589	2,728	1,428	1,300	182	174	17	15	534	190
113	Chintagunta . .	P	..	W	Po	..	6.41	281	286	1,305	680	625	51	56	6	9	226	49
114	Devarakonda . .	2P	..	W	..	..	2.92	190	190	806	402	404	108	105	..	..	72	6
115	Kamalayyavaripalle . .	2P	..	W	Po,R	..	4.60	306	310	1,398	713	685	65	67	34	34	269	25
116	Yerravaripalem . .	2P,M	D	W	Po,R,2Rh	..	7.54	598	598	2,793	1,440	1,353	73	66	22	22	463	100
117	Kotabylu . .	P	..	W	..	..	1.76	163	163	744	375	369	41	36	1	1	55	9
118	Motumallela . .	P	..	W	Po	..	8.45	449	449	2,021	1,031	990	151	142	21	25	298	50
119	Rangannagarigadda . .	P	..	W	Po	..	2.64	140	140	629	331	298	24	27	..	..	123	13
120	Chinnagottigallu . .	4P,M	Rhc	W	Po,R	E (D&I)	7.01	728	728	3,447	1,766	1,681	241	218	..	..	713	242
121	Thippireddigaripalle . .	3P	..	W	Po,R	..	11.66	723	723	3,395	1,774	1,621	317	273	11	11	510	121
122	Tsattevaripalem . .	P	..	W	Po,R	..	6.19	392	392	1,892	988	904	228	203	6	4	418	118
123	Chittecherla . .	4P	..	W	Po	..	14.76	567	567	2,800	1,425	1,375	138	133	10	5	360	134
124	Bhakarapet . .	2P,M	..	W	Po,R,Rh	..	2.77	261	266	1,232	633	599	125	109	2	2	191	58
125	Digavuru . .	P	..	W	..	..	2.25	237	238	1,080	542	538	83	85	2	5	124	16
126	Yegavuru . .	P	..	W	Po	..	3.03	131	131	545	277	268	61	61	19	23	47	8

VILLAGE DIRECTORY

CHITTOOR DISTRICT — VAYALPAD TALUK

Location Code No. (1)	Name of Village (2)	WORKERS																					
		Total Workers (I—IX)		I Cultivator		II Agricultural Labourer		III Mining, Quarrying, Livestock, Forestry, etc.		IV Household Industry		V Manufacturing other than Household Industry		VI Construction		VII Trade & Commerce		VIII Transport, Storage & Communications		IX Other Services		X Non-Workers	
		M (20)	F (21)	M (22)	F (23)	M (24)	F (25)	M (26)	F (27)	M (28)	F (29)	M (30)	F (31)	M (32)	F (33)	M (34)	F (35)	M (36)	F (37)	M (38)	F (39)	M (40)	F (41)
76	Gundloor	1,099	830	704	623	112	123	..	..	128	32	20	1	19	6	28	4	4	..	84	41	747	954
77	Matampalle	209	171	101	94	28	46	4	..	49	21	..	..	5	4	5	3	2	..	15	3	144	153
78	Gyarampalle	467	377	289	263	70	74	..	..	43	6	1	..	19	8	2	6	..	..	43	20	346	264
79	Munellapalle	274	239	204	203	19	27	..	..	22	1	..	..	..	..	14	..	..	..	15	8	189	234
80	Tsandravaripalle	273	231	212	186	29	31	1	..	9	4	1	..	1	..	8	7	1	..	11	3	224	197
81	Sorakayalpeta	393	215	234	65	105	126	..	..	22	6	1	..	4	..	2	2	3	..	22	16	214	351
82	Yerlampalle	9	8	9	8	..	..	..	..	..	..	..	..	..	..	..	..	..	..	..	..	3	4
83	Gorantlapalle	575	474	342	328	121	115	..	..	66	18	3	..	..	..	10	1	3	..	30	12	350	430
84	Avuvaripalle	81	49	51	34	3	5	..	..	16	5	..	..	..	..	1	..	..	..	10	5	34	61
85	Kavalipalle	98	62	49	28	14	18	..	..	31	13	3	..	..	..	..	2	..	..	1	1	52	86
86	Maddulacheruvu	130	85	83	58	3	6	..	..	36	16	2	..	..	..	3	3	..	..	3	2	69	114
87	Vepulabylu	627	589	409	420	83	124	..	..	71	28	5	..	13	..	11	4	5	..	30	13	353	363
88	Regallu	1,228	967	933	777	133	143	..	..	109	30	17	..	..	..	6	6	1	..	29	11	442	553
89	Agraharam	514	512	346	409	92	83	..	..	44	6	1	..	2	..	1	..	..	..	28	14	201	188
90	Doddipalle	1,134	931	659	620	259	264	..	..	104	13	7	2	21	..	15	7	2	..	67	25	610	684
91	Yerraguntlapalle	286	263	228	222	21	27	..	..	13	2	2	..	..	..	4	..	2	..	16	12	191	188
92	Piler	1,391	464	388	218	152	112	5	..	163	37	34	9	27	2	246	15	68	1	308	70	1,121	1,844
93	Bodumalluvaripalle	478	415	241	216	138	172	2	..	57	15	1	..	4	..	5	2	13	1	17	9	277	338
94	Mudupulavemula	488	428	289	263	117	145	1	..	48	12	4	..	5	..	4	2	..	..	20	6	279	282
95	Jandla	322	221	210	116	90	100	..	..	11	1	..	..	..	..	1	..	1	..	9	4	228	287
96	Gudarevupalle	450	402	320	303	55	81	1	..	45	16	..	..	..	..	1	..	1	..	27	2	189	201
97	Bandakindapalle	325	238	201	168	63	63	1	..	38	3	..	..	1	..	9	..	..	..	12	4	137	175
98	Peddagottigallu	365	301	267	214	26	50	..	..	39	20	7	..	10	4	1	3	1	..	14	10	160	225
99	Bommiahgaripalle	612	418	400	268	94	78	..	..	57	37	10	8	8	..	2	6	2	..	39	21	319	414
100	Rompicherla	1,459	696	673	410	207	202	..	..	253	52	18	1	14	2	164	5	24	..	106	24	910	1,544
101	Peddamallela	1,363	895	983	581	154	175	..	..	160	107	3	..	..	..	13	11	1	..	49	21	715	1,020
102	Talupula	1,155	865	726	538	121	149	5	6	226	128	2	..	4	..	18	13	6	..	47	31	463	631
103	Mellacheruvu	364	280	268	240	25	28	..	..	52	12	1	..	..	..	1	..	2	..	15	..	213	229
104	Jillelamanda	931	568	538	245	164	270	..	..	168	23	..	..	..	..	10	7	1	..	50	23	603	871
105	Ustikayalapenta	756	633	490	430	135	130	1	..	72	55	5	..	..	..	18	10	3	..	32	8	361	441
106	Ellamanda	972	514	624	241	281	258	..	..	24	6	..	..	..	..	4	1	4	..	35	8	452	868
107	Venkataramarajupuram Agraharam	232	88	153	32	45	49	..	..	23	2	..	..	..	..	3	2	..	..	8	3	119	219
108	Bodevandlapalle	1,268	1,005	847	718	255	220	..	..	92	42	2	..	5	..	7	2	3	..	57	23	618	714
109	Ganugachinta	643	495	556	431	62	56	..	..	10	4	..	..	..	..	1	..	..	..	14	4	347	485
110	Udayamanikyam	615	372	357	109	160	195	..	..	66	46	3	..	..	..	7	9	2	..	20	13	354	555

(1)	(2)	(20)	(21)	(22)	(23)	(24)	(25)	(26)	(27)	(28)	(29)	(30)	(31)	(32)	(33)	(34)	(35)	(36)	(37)	(38)	(39)	(40)	(41)
111	Udayamanikya Agraharam .									*Uninhabited*													
112	Nerabylu . .	885	263	481	131	213	84	..	..	68	33	1	1	..	..	56	9	6	..	60	5	543	1,037
113	Chintagunta . .	422	305	292	221	61	69	..	..	41	4	6	3	..	..	1	3	1	..	20	5	258	320
114	Devarakonda . .	261	215	155	138	41	60	..	..	53	8	..	..	..	..	1	2	..	..	11	7	141	189
115	Kamalayyavaripalle . .	460	368	330	289	45	63	..	..	66	7	..	..	..	..	4	1	2	..	13	8	253	317
116	Yerravaripalem . .	913	545	557	358	163	116	..	..	113	49	4	..	7	5	14	4	3	..	52	13	527	808
117	Kotabylu . .	256	269	175	199	10	9	..	..	69	61	..	..	..	..	1	..	..	..	1	..	119	100
118	Motumallela . .	708	640	456	444	133	162	..	..	74	18	1	..	5	..	7	3	..	..	32	13	323	350
119	Rangannagarigadda . .	214	134	106	69	58	50	..	..	33	13	..	..	..	..	9	..	..	..	8	2	117	164
120	Chinnagottigallu .	1,120	596	615	340	185	198	1	..	116	22	4	1	4	..	71	8	6	1	118	26	646	1,085
121	Thippireddigaripalle . .	1,168	832	890	65	104	108	7	4	97	20	4	1	29	9	12	12	..	..	25	26	606	789
122	Tsattevaripalem . .	657	512	477	401	123	88	..	..	11	4	..	..	1	..	3	3	1	..	41	16	331	392
123	Chittecherla . .	953	603	728	441	134	132	..	..	42	14	..	..	..	..	26	7	..	..	23	9	472	772
124	Bhakarapet . .	379	244	163	142	71	86	..	..	76	9	1	..	1	..	14	3	1	..	52	4	254	355
125	Digavuru . .	363	334	230	254	56	47	..	1	51	5	3	..	..	..	2	2	..	..	21	25	179	204
126	Yegavuru . .	179	170	111	139	25	26	..	..	33	..	..	..	1	..	..	4	..	..	9	1	98	98

Statement showing the Jurisdiction of Enumerators' Blocks in the Urban Areas of Vayalpad Taluk

Ward/ Locality/ Block No.	Enumerator's Block No. and its Jurisdiction		
	E.B. No.	House Numbers Included in the Block	
		From	To
(1)	(2)	(3)	(4)
VAYALPAD TOWN			
Blocks 1&4	E.B. 88	1-1	1-158
		4-1	4-111
Block 2	E.B. 89	2-1	2-258
Block 3	E.B. 90	3-1	3-245
Block 5	E.B. 100	5-1	5-91
Block 6	E.B. 91	6-1	6-230
Block 7	E.B. 92	7-1	7-156
	E.B. 93	7-157	7-312
Block 8	E.B. 94	8-1	8-215
Block 9	E.B. 95	9-1	9-152
Block 10	E.B. 96	10-1	10-162
Block 11	E.B. 97	11-1	11-165
Blocks 12,13, & 14	E.B. 98	12-1	12-39
		13-1	13-65
		14-1	14-47
Blocks 15,16, 17&18	E.B. 99	15-1	15-34
		16-1	16-56
		17-1	17-12
		18-1	18-33

CHITTOOR DISTRICT

TOWN DIRECTORY

(Vayalpad Town)

VAYALPAD TALUK

Location Code No.	Name of Town/Ward or Locality or Block/ Enumerator's Block No.	Facilities					Area in Sq. miles	Occupied Residential Houses		Total number of persons enumerated (including inmates of Institutions and Houseless persons)			Scheduled Castes		Scheduled Tribes		Literate & Educated persons	
		Educational	Medical	Drinking water	Communications	Electricity		No. of Houses	No. of Households	P	M	F	M	F	M	F	M	F
(1)	(2)	(3)	(4)	(5)	(6)	(7)	(8)	(9)	(10)	(11)	(12)	(13)	(14)	(15)	(16)	(17)	(18)	(19)
VAYALPAD TOWN P.		7P, H	D	W	Po,To, R,Rly, Rh	E(D&I)	8.97	**1,625**	**1,691**	**8,016**	**4,178**	**3,838**	**483**	**432**	**23**	**14**	**2,027**	**900**
Blocks 1&4	E.B. 88							147	147	693	355	338	2	2	..	..	266	151
Block 2	E.B. 89							92	95	539	273	266	..	..	..	..	201	152
Block 3	E.B. 90							146	148	695	372	323	..	..	5	3	216	118
Block 5	E.B. 100							74	79	433	230	203	20	..	..	..	132	56
Block 6	E.B. 91							161	161	748	418	330	12	3	..	..	206	70
Block 7	E.B. 92							133	133	580	289	291	..	..	..	..	163	83
	E.B. 93							121	150	651	335	316	18	15	1	1	158	65
						Block Total		**254**	**283**	**1,231**	**624**	**607**	**18**	**15**	**1**	**1**	**321**	**148**
Block 8	E.B. 94							172	175	816	416	400	..	..	..	..	220	103
Block 9	E.B. 95							130	130	519	261	258	259	252	..	..	105	26
Block 10	E.B. 96							106	116	535	287	248	80	70	..	..	123	28
Block 11	E.B. 97							120	124	571	293	278	21	13	..	..	104	27
Blocks 12,13 & 14	E.B. 98							115	125	615	309	306	20	22	8	7	58	12
Blocks 15,16, 17&18	E.B. 99							108	108	621	340	281	51	55	9	3	75	9

TOWN DIRECTORY

(Vayalpad Town)

CHITTOOR DISTRICT — VAYALPAD TALUK

Location Code No.	Name of Town/Ward or Locality or Block/ Enumerator's Block No.	WORKERS																			
		Total Workers (I—IX)		I Cultivator		II Agricultural Labourer		III Mining, Quarrying, Livestock, Forestry, etc.		IV Household Industry		V Manufacturing other than Household Industry		VI Construction		VII Trade & Commerce		VIII Transport, Storage & Communications		IX Other Services		X Non-Workers	
		M	F	M	F	M	F	M	F	M	F	M	F	M	F	M	F	M	F	M	F	M	F
(1)	(2)	(20)	(21)	(22)	(23)	(24)	(25)	(26)	(27)	(28)	(29)	(30)	(31)	(32)	(33)	(34)	(35)	(36)	(37)	(38)	(39)	(40)	(41)
VAYALPAD TOWN P.		2,304	1,183	712	405	309	536	66	7	311	126	74	4	58	..	291	23	73	..	410	82	1,874	2,655
Blocks 1&4	E.B. 88 . .	189	39	55	8	3	7	..	..	9	9	1	1	..	..	18	1	5	..	98	13	166	299
Block 2	E.B. 89 . .	128	10	9	5	1	..	3	..	24	3	..	..	1	..	66	2	..	..	24	..	145	256
Block 3	E.B. 90 . .	188	46	27	16	9	12	..	..	36	9	7	..	1	..	51	2	13	..	44	7	184	277
Block 5	E.B. 100 . .	105	45	33	20	4	14	..	..	5	4	4	..	2	..	28	2	9	..	20	5	125	158
Block 6	E.B. 91 . .	222	113	46	61	12	20	8	..	19	10	9	1	34	..	27	5	1	..	66	16	196	217
Block 7	E.B. 92 . .	129	58	18	17	7	10	3	..	19	20	..	1	3	..	11	1	9	..	59	9	160	233
	E.B. 93 . .	146	73	8	1	65	67	..	..	11	..	..	..	3	..	8	..	17	..	34	5	189	243
	Block Total	275	131	26	18	72	77	3	..	30	20	..	1	6	..	19	1	26	..	93	14	349	476
Block 8	E.B. 94 . .	241	82	65	38	46	25	2	..	50	3	5	..	2	..	32	1	4	..	35	15	175	318
Block 9	E.B. 95 . .	149	158	32	30	41	108	3	..	16	7	5	1	3	..	24	6	8	..	17	6	112	100
Block 10	E.B. 96 . .	188	160	107	80	26	57	20	4	20	14	2	..	..	..	8	2	1	..	4	3	99	88
Block 11	E.B. 97 . .	191	52	70	29	18	19	1	..	31	2	39	..	3	..	18	..	6	..	5	2	102	226
Blocks 12,13 &14	E.B. 98 . .	223	180	116	1	22	131	3	1	71	45	1	..	6	..	..	1	..	..	4	1	86	126
Blocks 15,16 17&18	E.B. 99 . .	205	167	126	99	55	66	23	2	..	..	1	..	..	..	..	..	..	..	..	..	135	114

CHANDRAGIRI TALUK

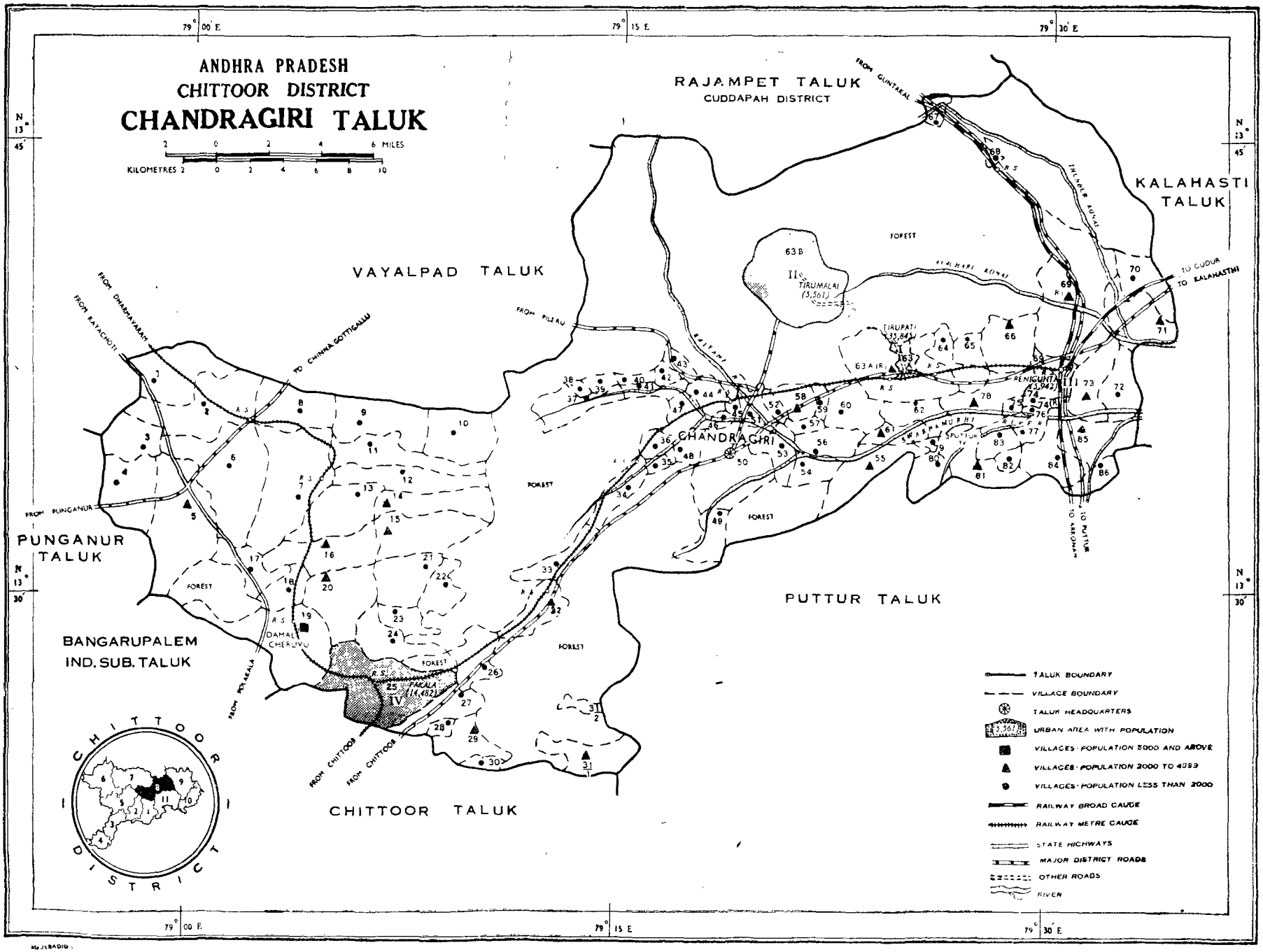
ANDHRA PRADESH
CHITTOOR DISTRICT
CHANDRAGIRI TALUK
2 0 2 4 6 MILES
KILOMETRES 2 0 2 4 6 8 10
79° 00' E
79° 15' E
79° 30' E
N 13° 45'
N 13° 30'
RAJAMPET TALUK
CUDDAPAH DISTRICT
FROM GUNTAKAL
KALAHASTI TALUK
TO CUDUR
TO KALAHASTHI
VAYALPAD TALUK
FROM DHARMAYAMS
FROM RAYACHOTI
TO CHINNA GOTTIGALLU
FROM PILERU
TIRUMALAI (3,561)
TIRUPATI (35,845)
RENIGUNTA (15,942)
CHANDRAGIRI
SWARNAMUKHI RIVER
FOREST
PUNGANUR TALUK
FROM PUNGANUR
BANGARUPALEM IND. SUB. TALUK
DAMALCHERUVU
PAKALA (14,482)
PUTTUR TALUK
TO PUTTUR
TO ARKONAM
FROM KOLAMALA
FROM CHITTOOR
FROM CHITTOOR
CHITTOOR TALUK
CHITTOOR DISTRICT
TALUK BOUNDARY
VILLAGE BOUNDARY
TALUK HEADQUARTERS
URBAN AREA WITH POPULATION
VILLAGES - POPULATION 5000 AND ABOVE
VILLAGES - POPULATION 2000 TO 4999
VILLAGES - POPULATION LESS THAN 2000
RAILWAY BROAD GAUGE
RAILWAY METRE GAUGE
STATE HIGHWAYS
MAJOR DISTRICT ROADS
OTHER ROADS
RIVER

ALPHABETICAL LIST OF VILLAGES

CHANDRAGIRI TALUK

1961 Location Code No.	Name of Village
30	Achchamma Agraharam
27	Adenapalle
48	Agarala
36	Aithepalle
64	Akkarampalle
42	Arepalle
86	Athur
62	Avilala
2	Ayyavandlapalle
67	Balupalle
7	Bandaruvaripalle
38	Bhimavaram
4	Bodireddigaripalle
50	Chandragiri
59	Cherlopalle
39	Chinnaramapuram
19	Damalcheruvu
6	Devalampeta
49	Dornakambala
55	Durgasamudram
26	Gadanki
10	Gaddamvaripalle
85	Gajulamandyam
22	Ganigapenta
56	Gollapalle
24	Gorpadu
31	Jakkidona
5	Kalluru
33	Kalroadpalle
52	Kaluru
69	Karakambadi
15	Kavetigaripalle
37	Kondireddi Khandriga
47	Kotala
73	Kothapalem
82	Kothuru
75	Kotramangalam
70	Krishnapuram
80	Kuntrapakam
72	Kurukalva
21	Maddinayanipalle
57	Mallavaram
71	Mallavaram
35	Mamandur
68	Mamandur
66	Mangalam
11	Mangalampet
51	Mittapalem
20	Mogarala
34	Mungilipattu Kothapalle
28	Nagamma Agraharam
43	Nagapatla
45	Narasingapuram
29	Oddepalle
83	Padi
17	Padipatlabylu
25	Pakala
32	Panapakam
23	Peddaramapuram
60	Perur
58	Pudipatla
41	Pulliahgaripalle
1	Ramireddigaripalle (K)
9	Ramireddigaripalle
44	Ramireddipalle
13	Rayavaripalle
8	Reddivaripalle
46	Reddivaripalle
54	Sanambatla
76	Sanjeevarayanipatteda
40	Seshapuram
84	Soorappakasam
79	Thanapalle
77	Thandlam
65	Thimminaidupalem
53	Thondavada
18	Thotathimmiahpalle
74	Thukivakkam
61	Thummalagunta
78	Tiruchanoor
63B	Tirumalai
63A	Tirupati
16	Vallivedu
12	Vallivetivaripalle
81	Vemuru
3	Venkatadasaripalle
14	Yellamkivaripalle

Location Code No.	Name of Village		Facilities: Educational	Medical	Drinking water	Communications	Electricity	Area in Sq. miles	Occupied Residential Houses: No. of Houses	No. of Households	Total number of persons enumerated (including inmates of Institutions and Houseless Persons): P	M	F	Scheduled Castes: M	F	Scheduled Tribes: M	F	Literate & Educated Persons: M	F
(1)	(2)		(3)	(4)	(5)	(6)	(7)	(8)	(9)	(10)	(11)	(12)	(13)	(14)	(15)	(16)	(17)	(18)	(19)
CHANDRAGIRI TALUK	Total							**544.0**	**41,675**	**42,100**	**200,375**	**103,889**	**96,486**	**15,384**	**14,568**	**2,320**	**2,003**	**45,775**	**16,603**
	Rural							**528.6**	**28,691**	**28,827**	**138,545**	**71,063**	**67,482**	**13,156**	**12,675**	**1,734**	**1,581**	**24,553**	**6,784**
	Urban							**15.4**	**12,984**	**13,273**	**61,830**	**32,826**	**29,004**	**2,228**	**1,893**	**586**	**422**	**21,222**	**9,819**
1	Ramireddigaripalle (K)	.	P	..	W	R	..	5 84	275	275	1,290	651	639	128	130	6	2	233	30
2	Ayyavandlapalle	.	P	..	W	..	..	4 71	237	237	1,040	537	503	48	44	..	..	155	29
3	Venkatadasaripalle	.	P	..	W	R	..	4 61	216	217	967	483	484	42	43	3	2	64	12
4	Bodireddigaripalle	.	P	..	W	R	..	3.56	332	332	1,633	857	776	132	122	38	40	225	27
5	Kalluru	.	P	..	W	Po,R,Rh	E (D)	4.08	630	630	3,363	1,737	1,626	152	150	4	3	827	236
6	Devalampeta	.	P	..	W	R	..	3.69	288	288	1,417	729	688	86	72	5	11	300	43
7	Bandaruvaripalle	.	M,	Rhc	W	Po	..	3.86	285	285	1,580	828	752	23	20	2	..	225	47
8	Reddivaripalle	.	3P	..	W	R	E (D)	4.73	375	375	1,408	725	683	128	129	..	..	335	134
9	Ramireddigaripalle	.	P	..	W	Po,R	..	2.25	213	214	1,030	543	487	191	193	..	..	140	27
10	Gaddamvaripalle	.	P	..	W	..	..	3.55	229	230	1,118	576	542	53	47	31	36	195	56
11	Mangalampet	.	P	..	W	Po,R,Rly	E (D)	3.76	398	399	1,941	1,009	932	117	106	..	..	446	185
12	Vallivetivaripalle	.	P	..	W	..	..	1.43	78	78	439	227	212	151	129	..	..	68	13
13	Rayavaripalle	.	P	..	W	..	..	3.03	212	212	1,164	604	560	101	82	11	13	165	27
14	Yellamkivaripalle	.	P	..	W	R	..	2.36	397	397	2,000	1,028	972	169	170	7	5	312	85
15	Kavetigaripalle	.	3P	..	W	R	..	3.25	508	508	2,538	1,282	1,256	240	217	11	9	449	103
16	Vallivedu	.	P	..	W	Po	E (D)	3.03	428	464	2,642	1,360	1,282	333	308	14	17	367	65
17	Padipatlabylu	.	P	..	W	R	..	11.10	287	287	1,437	719	719	40	50	17	11	122	12
18	Thotathimmiahpalle	.	P	..	W	..	..	1 61	138	138	729	385	344	20	20	5	6	173	38
19	Damalcheruvu	.	P,M	..	W	Po,R,Rly	E (D&I)	11.13	1,225	1,232	6,203	3,180	3,023	619	590	11	11	1,327	314
20	Mogarala	.	P	..	W	Po,R	E (D&I)	5.85	467	467	2,511	1,282	1,229	241	222	3	4	377	61
21	Maddinayanipalle	.	3P	..	W	Po	E	3.96	324	324	1,624	851	773	174	154	..	..	252	127
22	Ganigapenta	.	P	..	W	..	E (D)	9.54	270	270	1,296	674	622	69	64	39	51	161	19
23	Peddaramapuram	.	P	..	W	Po	E (D)	1.67	203	203	1,009	520	489	115	111	..	..	299	55
24	Gorpadu	.	P	..	W	Po	E	4.21	365	365	1,780	889	891	273	280	7	8	344	101
25	Pakala	.						11.87	*Urban Area*	(*Pakala Town*)									
26	Gadanki	.	3P,M	..	W	Po,R	E(D&I)	8.06	376	376	1,868	990	878	132	125	44	31	305	52
27	Adenapalle	.	3P	..	W	Po	..	3.60	227	227	1,207	608	599	143	148	12	5	262	81
28	Nagamma Agraharam	.	..	..	N.A.	..	..	0.63	2	2	21	7	5	..	..	7	5	..	..
29	Oddipalle	.	P	..	W	Po,R	E(D&I)	6.34	409	409	2,091	1,066	1,025	237	231	7	2	296	70
30	Achchamma Agraharam	.	P	..	W	..	..	0.38	121	121	673	341	332	26	10	3	2	158	28

(1)	(2)	(3)	(4)	(5)	(6)	(7)	(8)	(9)	(10)	(11)	(12)	(13)	(14)	(15)	(16)	(17)	(18)	(19)
31	Jakkidona	2P	..	W	Po	..	16.07	435	435	2,388	1,218	1,170	156	153	68	58	225	40
32	Panapakam	3P	..	W	Po,R,Rh, Rly	E(D)	11.75	521	524	2,814	1,452	1,362	224	190	9	9	527	138
33	Kalroadpalle	2P	..	W	R	..	11.87	377	379	1,802	937	865	224	225	73	72	326	119
34	Mungilipattu Kothapalle	2P	..	W	Po,R,Rly	E(D&I)	10.85	356	357	1,554	795	759	109	104	25	25	290	105
35	Mamandur	..	..	W	R,Rly	..	1.90	52	52	238	128	110	27	15	..	..	21	4
36	Aithepalle	2P	..	W	Po,R	E(D&I)	3.49	353	353	1,650	815	835	228	238	62	54	331	130
37	Kondireddi Khandriga	..	..	W	..	..	12.42	72	72	347	174	173	55	56	16	18	29	6
38	Bhimavaram	P	..	W	Po	E(D)	5.73	216	219	958	464	494	177	181	..	..	161	71
39	Chinnaramapuram	P	..	W	..	E(D)	3.03	75	75	386	198	188	16	5	4	20	81	23
40	Seshapuram	2P	..	W	..	E(D)	1.83	204	204	1,032	531	501	138	127	5	3	172	73
41	Puliiahgaripalle	P	..	W	..	E(D)	2.15	254	254	1,096	541	555	169	165	4	4	236	109
42	Arepalle	P	..	W	Rh	E(D)	0.87	293	293	1,279	657	622	124	108	8	6	208	36
43	Nagapatla	..	..	W	..	..	9.39	3	3	8	4	4	1	1	..	..	4	3
44	Ramireddipalle	P	..	W	..	E(D)	3.08	200	200	980	503	477	171	167	2	4	154	22
45	Narasingapuram	P	..	W	Po	E(D&I)	0.35	363	371	1,622	846	776	175	146	13	11	459	157
46	Reddivaripalle	P	..	W	..	..	0.38	63	63	296	139	157	3	1	..	..	43	19
47	Kotala	P	..	W	Po	E(D)	2.13	377	377	1,655	845	810	219	189	4	3	287	84
48	Agarala	P	..	W	R	E(D)	2.42	151	151	694	352	342	45	43	..	..	75	21
49	Dornakambala	P	..	W	Po	E(D)	7.26	378	378	1,705	880	825	143	131	5	2	159	22
50	Chandragiri	4P,H	D	W	Po,To,R, Rh,Rly	E(D&I)	13.52	1,569	1,569	7,404	3,761	3,643	522	484	43	35	1,609	679
51	Mittapalem	3P,T	..	W	Po,R	E(D)	8.50	396	396	1,836	967	869	208	223	47	44	398	95
52	Kaluru	P	..	W	R	..	0.63	107	110	551	273	278	72	72	2	4	112	33
53	Thondavada	P	..	W	Po,R	E(D&I)	19.95	310	310	1,416	717	699	146	138	69	62	262	112
54	Sanambatla	P	..	W	Po	E(D)	3.80	220	220	1,112	577	535	86	91	22	16	226	72
55	Durgasamudram	3P	..	W	Po	..	0.36	535	537	2,420	1,238	1,182	310	297	43	29	296	68
56	Gollapalle	2P	..	W	..	E(D&I)	1.12	345	345	1,684	853	831	277	282	24	20	221	42
57	Mallavaram	P	..	W	..	..	0.80	224	224	1,115	570	545	77	75	..	..	252	85
58	Pudipatla	2P	..	W	Po,R	E(D&I)	8.34	851	852	3,628	1,794	1,834	276	243	33	28	814	222
59	Cherlopalle	P	..	W	R	..	1.52	195	195	963	494	469	11	8	..	..	214	60
60	Perur	P	..	W	R	E(D)	2.34	376	376	1,868	953	915	98	115	16	14	310	40
61	Thummalagunta	4P	..	W	..	E(D)	2.29	588	588	3,031	1,544	1,487	416	381	23	22	411	70
62	Avilala	P	..	W	R	E	3.56	163	163	810	409	401	105	96	33	24	125	29
63A	Tirupathi (*Rural*)						58.38	1,001	1,001	4,886	2,666	2,220	756	809	106	90	1,375	465
63B	*Tirumalai*								*Urban Area (Tirumalai Town)*									
64	Akkarampalle	P	Hos	W	Po	E(D&I)	12.69	123	123	618	372	246	25	6	64	49	107	9
65	Thimminaidupalem	P	..	W	..	..	..	211	211	1,003	518	485	192	196	28	26	49	4
66	Mangalam	P	..	W	Po	..	5.09	448	452	2,286	1,157	1,129	253	239	16	14	224	29
67	Balupalle	..	..	N.A.	..	..	..	12	12	57	29	28	..	..	28	27	1	..
68	Mamandur	P	..	W	Po,Rh	..	8.52	169	169	681	349	332	18	14	44	41	75	11
69	Karakambadi(*Rural*)	P	..	W	Po	..	2.58	649	656	2,949	1,485	1,464	253	262	185	177	449	128

Location Code No.	Name of Village	WORKERS: Total Workers (I–IX)		I: Cultivator		II: Agricultural Labourer		III: Mining, Quarrying, Livestock, Forestry, etc.		IV: Household Industry		V: Manufacturing other than Household Industry		VI: Construction		VII: Trade & Commerce		VIII: Transport, Storage & Communications		IX: Other Services		X: Non-Workers	
		M	F	M	F	M	F	M	F	M	F	M	F	M	F	M	F	M	F	M	F	M	F
(1)	(2)	(20)	(21)	(22)	(23)	(24)	(25)	(26)	(27)	(28)	(29)	(30)	(31)	(32)	(33)	(34)	(35)	(36)	(37)	(38)	(39)	(40)	(41)
CHANDRAGIRI TALUK	Total	62,265	28,750	25,007	11,579	10,635	9,626	409	144	5,485	3,167	2,520	307	1,500	187	3,889	1,199	3,191	51	9,629	2,490	41,624	67,736
	Rural	45,285	24,646	23,569	10,934	10,029	9,155	251	85	4,150	2,236	1,032	142	792	108	1,303	710	519	2	3,640	1,274	25,778	42,836
	Urban	16,980	4,104	1,438	645	606	471	158	59	1,335	931	1,488	165	708	79	2,586	489	2,672	49	5,989	1,216	15,846	24,900
1	Ramireddigaripalle (K)	455	304	359	247	28	25	..	..	47	28	..	..	..	..	..	4	10	..	11	..	196	335
2	Ayyavandlapalle	344	281	283	247	41	28	..	..	5	2	..	..	1	..	3	..	..	..	11	4	193	222
3	Venkatadasaripalle	316	52	234	5	45	33	..	..	18	9	7	..	..	..	3	..	..	..	9	5	167	432
4	Bodireddigaripalle	540	319	387	240	119	71	..	..	6	..	3	1	3	..	..	..	2	..	20	7	317	457
5	Kalluru	1,055	149	560	54	120	41	4	..	80	9	6	..	8	..	162	10	4	..	111	35	682	1,477
6	Devalampeta	495	328	352	217	72	80	..	..	27	7	..	..	1	..	2	2	1	..	40	22	234	360
7	Bandaruvaripalle	541	354	454	310	30	27	..	..	29	3	..	..	2	..	1	..	1	..	24	14	287	398
8	Reddivaripalle	455	253	220	184	57	34	..	..	18	4	40	11	5	..	16	4	19	..	80	16	270	430
9	Ramireddigaripalle	363	232	218	151	91	68	..	..	37	1	..	..	5	..	..	1	..	..	12	11	180	255
10	Gaddamvaripalle	402	194	216	100	164	85	..	..	8	8	..	..	..	..	1	1	1	..	12	..	174	348
11	Mangalampet	607	169	262	63	179	82	2	1	51	9	3	..	10	..	38	5	22	..	40	9	402	763
12	Vallivetivaripalle	147	103	27	23	48	33	4	1	55	42	..	..	2	..	..	1	2	..	9	3	80	109
13	Rayavaripalle	417	269	219	157	77	58	9	6	44	6	1	..	..	..	..	4	..	..	67	38	187	291
14	Yellamkivaripalle	645	243	335	77	78	89	1	..	67	22	27	5	5	..	33	1	4	..	95	49	383	729
15	Kavetigaripalle	857	519	500	286	175	149	..	..	85	48	..	..	41	15	23	8	4	..	29	13	425	737
16	Vallivedu	853	616	500	378	226	197	..	..	22	20	3	..	30	..	25	4	6	..	41	17	507	666
17	Padipatlabylu	478	221	340	140	75	67	..	..	32	4	7	..	3	..	2	2	1	..	18	8	240	498
18	Thotathimmiahpalle	272	132	224	118	12	9	..	..	12	2	..	..	14	..	..	..	..	..	10	3	113	212
19	Damalcheruvu	1,986	860	1,106	465	483	307	1	..	124	37	3	..	24	..	118	15	30	1	97	35	1,194	2,163
20	Mogarala	831	454	460	237	181	139	..	..	101	56	2	1	18	4	39	3	1	..	29	14	451	775
21	Maddinayanipalle	533	169	362	79	124	82	..	..	29	4	2	..	..	..	..	2	..	..	16	2	318	604
22	Ganigapenta	462	331	223	187	114	102	1	..	95	26	3	..	2	..	1	1	..	..	23	15	212	291
23	Peddaramapuram	331	63	280	48	20	12	..	..	14	..	..	..	..	..	..	..	..	..	17	3	189	426
24	Gorpadu	570	310	356	136	138	128	..	..	39	43	..	..	4	..	1	1	7	..	25	2	319	581
25	Pakala	*Urban Area (Pakala Town)*																					
26	Gadanki	650	204	508	133	77	47	..	..	3	2	3	..	12	..	13	15	2	..	32	7	340	674
27	Adenapalle	392	193	208	91	113	78	7	4	32	8	..	..	10	..	..	..	1	..	21	12	216	406
28	Nagamma Agraharam	4	4	..	..	4	4	..	..	..	..	..	..	..	..	..	..	..	..	..	..	3	1
29	Oddepalle	729	405	436	207	178	164	..	..	58	12	..	..	1	..	14	7	1	..	41	15	337	620
30	Achchamma Agraharam	222	196	182	179	27	12	1	..	5	1	1	..	..	..	..	..	..	..	6	4	119	136

(1)	(2)	(20)	(21)	(22)	(23)	(24)	(25)	(26)	(27)	(28)	(29)	(30)	(31)	(32)	(33)	(34)	(35)	(36)	(37)	(38)	(39)	(40)	(41)
31	Jakkidona	819	405	615	280	118	97	..	..	37	5	..	..	4	..	6	4	2	..	37	19	399	765
32	Panapakam	850	327	442	126	214	160	2	..	75	15	..	..	13	..	31	11	21	1	52	14	602	1,035
33	Kalroadpalle	603	494	273	271	210	172	..	1	74	23	1	..	2	..	12	6	..	..	31	21	334	371
34	Mungilipattu Kothapalle	533	194	294	48	129	106	..	..	66	11	1	..	4	..	6	8	2	..	31	21	262	565
35	Mamandur	91	60	68	36	16	18	..	..	3	4	2	..	..	..	..	..	..	..	2	2	37	50
36	Aithepalle	530	310	221	76	143	153	..	1	106	66	3	1	3	..	21	2	1	..	32	11	285	525
37	Kondireddi Khandriga	118	75	86	26	26	46	..	..	..	..	..	..	..	..	2	..	..	..	4	3	56	98
38	Bhimavaram	316	168	134	25	133	127	..	..	24	6	..	..	..	..	1	..	1	..	23	10	148	326
39	Chinnaramapuram	138	34	74	5	21	15	..	..	17	5	11	5	..	..	5	..	2	..	8	4	60	154
40	Seshapuram	347	185	228	113	83	61	..	1	23	1	..	..	..	..	..	..	..	..	13	9	184	316
41	Pulliahgaripalle	372	303	181	161	107	107	2	..	31	11	1	..	10	..	4	5	3	..	33	19	169	252
42	Arepalle	405	226	204	72	118	118	16	..	24	12	..	..	2	..	6	9	..	..	35	15	252	396
43	Nagapatla	3	..	..	..	..	..	..	..	..	..	..	..	..	..	..	..	..	..	3	..	1	4
44	Ramireddipalle	304	115	154	19	95	82	3	..	23	5	..	..	4	..	3	4	5	..	17	5	199	362
45	Narasingapuram	485	239	160	27	89	125	4	..	54	49	3	..	..	..	40	24	30	..	105	14	361	537
46	Reddivaripalle	89	22	48	5	34	15	..	..	..	..	..	..	..	..	1	1	1	..	5	1	50	135
47	Kotala	580	301	327	100	97	128	15	..	72	38	..	..	..	..	21	20	10	..	38	15	265	509
48	Agarala	229	137	113	58	33	35	..	..	15	16	57	13	..	..	2	7	1	..	8	8	123	205
49	Dornakambala	571	285	315	125	82	93	13	14	110	24	1	..	3	..	10	12	3	..	34	17	309	540
50	Chandragiri	2,054	667	709	116	452	401	2	..	170	32	47	1	20	..	136	50	53	..	465	67	1,707	2,976
51	Mittapalem	562	283	237	28	174	184	..	..	56	50	4	..	8	..	11	6	5	..	67	15	405	586
52	Kaluru	164	120	44	17	71	83	4	..	26	14	1	..	1	..	6	3	2	..	9	3	109	158
53	Thondavada	435	238	198	51	113	127	3	2	67	19	5	1	3	..	5	19	4	..	37	19	282	461
54	Sanambatla	388	242	231	104	107	117	..	..	30	10	..	..	..	..	1	5	1	..	18	6	189	293
55	Durgasamudram	851	286	387	54	245	118	4	..	74	44	..	..	2	..	36	17	1	..	102	53	387	896
56	Gollapalle	563	240	369	83	95	97	..	..	41	27	30	20	2	..	3	7	..	..	23	6	290	591
57	Mallavaram	367	284	246	180	38	46	..	..	52	41	..	..	1	..	5	10	..	..	25	7	203	261
58	Pudipatla	1,115	812	395	284	206	277	31	12	228	157	3	2	6	..	71	42	15	..	160	38	679	1,022
59	Cherlopalle	342	160	132	29	19	41	1	..	104	51	3	..	21	5	5	11	4	..	53	23	152	309
60	Perur	600	466	349	256	103	102	5	2	34	30	63	52	..	..	11	15	7	..	28	9	353	449
61	Thummalagunta	1,035	543	516	154	228	188	2	1	96	135	10	..	100	16	12	26	2	..	69	23	509	944
62	Avilala	273	182	163	35	66	92	4	1	19	49	..	..	2	..	2	2	3	..	14	3	136	219
63A	Tirupati (*Rural*)	1,315	793	192	148	329	418	68	34	96	28	26	1	169	59	44	33	88	..	303	72	1,351	1,427
63B	Tirumalai													*Urban Area (Tirumalai Town)*									
64	Akkaampalle	180	138	65	55	56	35	2	..	36	34	..	..	..	..	10	7	1	..	10	7	192	108
65	Thimminaidupalem	362	198	156	58	154	103	1	1	35	19	..	..	3	..	..	9	2	..	11	8	156	287
66	Mangalam	799	481	521	305	87	100	5	..	78	40	24	7	37	4	4	10	9	..	34	15	358	648
67	Balupalle	22	18	..	..	21	18	..	..	..	..	..	..	..	..	..	..	..	..	1	..	7	10
68	Mamandur	222	126	80	41	104	77	1	..	4	4	..	..	5	..	3	..	12	..	13	4	127	206
69	Karakambadi (*Rural*)	984	735	406	295	302	309	..	..	148	70	13	..	12	1	44	31	7	..	52	29	501	729

Location Code No.	Name of Village	Facilities					Area in Sq. miles	Occupied Residential Houses		Total number of persons enumerated (including inmates of Institutions and Houseless Persons			Scheduled Castes		Scheduled Tribes		Literate & Educated Persons	
		Educational	Medical	Drinking water	Communications	Electricity		No. of Houses	No. of Households	P	M	F	M	F	M	F	M	F
(1)	(2)	(3)	(4)	(5)	(6)	(7)	(8)	(9)	(10)	(11)	(12)	(13)	(14)	(15)	(16)	(17)	(18)	(19)
70	Krishnapuram	P	..	W	Po	..	2.42	344	344	1,664	858	806	271	251	49	48	144	15
71	Mallavaram	3P	..	W	Po,R	E(D)	1.33	630	649	2,937	1,462	1,475	340	357	105	85	388	11
72	Kurukalva	P	..	W	..	..	3.05	262	262	1,239	632	607	96	96	1	2	171	35
73	Kothapalem	P	..	W	..	..	2.54	475	490	2,265	1,132	1,133	206	213	18	20	486	110
74	Thukivakkam (*Rural*)	P	..	W	Po,R,Rh	E	3.52	431	431	1,904	1,014	890	198	192	6	9	588	167
75	Kotramangalam	..	..	W	..	..	0.49	60	60	257	132	125	42	44	..	..	40	5
76	Sanjeevarayanipatteda	P	..	W	..	..	0.12	45	45	210	100	110	..	..	1	1	14	8
77	Thandlam	P	..	W	Po	..	1.34	128	128	712	345	367	123	133	2	3	106	39
78	Tiruchanoor	P,M	..	W	Po,R	E(D&I)	0.06	691	691	2,885	1,445	1,440	55	52	27	27	538	265
79	Thanapalle	P	..	W	..	..	0.43	140	149	651	320	331	43	44	22	16	157	66
80	Kuntrapakam	P	..	W	Po	..	2.66	378	378	1,783	931	852	173	137	21	22	248	33
81	Vemuru	4P	..	W	Po	E(D)	1.77	887	887	4,285	2,171	2,114	485	461	3	2	411	116
82	Kothuru	..	..	W	..	E	0.59	27	27	112	60	52	6	6	5	4	14	2
83	Padi	P	..	W	Po,R	..	1.41	337	337	1,589	822	767	59	47	4	3	291	59
84	Soorappakasam	P	..	W	R	..	3.20	364	364	1,597	847	750	60	50	25	25	234	19
85	Gajulamandyam	P	..	W	Po,R	..	3.84	402	414	2,096	1,147	949	123	150	15	11	622	185
86	Athur	2P	..	W	Po,R	..	1.93	340	340	1,527	753	774	188	199	19	18	201	37

Location Code No.	Name of Village	WORKERS																					
		Total Workers (I—IX)		I Cultivator		II Agricultural Labourer		III Mining, Quarrying, Livestock, Forestry, etc.		IV Household Industry		V Manufacturing other than Household Industry		VI Construction		VII Trade & Commerce		VIII Transport, Storage & Communications		IX Other Services		X Non-Workers	
		M	F	M	F	M	F	M	F	M	F	M	F	M	F	M	F	M	F	M	F	M	F
(1)	(2)	(20)	(21)	(22)	(23)	(24)	(25)	(26)	(27)	(28)	(29)	(30)	(31)	(32)	(33)	(34)	(35)	(36)	(37)	(38)	(39)	(40)	(41)
70	Krishnapuram	583	238	357	71	170	147	1	..	26	5	..	..	11	..	1	9	1	..	16	6	275	568
71	Mallavaram	976	653	453	278	287	304	1	..	122	20	13	1	25	1	13	21	2	..	60	28	486	822
72	Kurukalva	422	250	226	53	95	87	..	1	62	96	8	..	12	1	2	8	2	..	15	4	210	357
73	Kothapalem	748	636	287	337	144	208	8	..	25	48	142	3	34	..	11	12	23	..	74	28	384	497
74	Thukivakkam (*Rural*)	676	142	160	16	63	69	5	..	9	7	324	4	26	1	8	7	16	..	65	38	338	748
75	Kotramangalam	98	96	57	39	30	35	..	..	3	17	1	..	..	..	2	1	..	..	5	4	34	29
76	Sanjeevarayanipatteda	71	58	29	29	11	22	..	..	13	1	10	..	3	..	..	1	..	..	5	5	29	52
77	Thandlam	232	162	105	60	85	72	..	..	13	17	12	..	2	..	2	4	..	..	13	9	113	205
78	Tiruchanoor	909	405	335	98	125	189	4	..	114	38	30	2	9	..	80	33	46	..	166	40	536	1,035
79	Thanapalle	220	138	99	59	45	34	..	..	38	33	..	..	..	..	14	1	..	..	24	11	100	193
80	Kuntrapakam	631	524	264	198	272	248	1	..	62	54	..	1	..	..	13	8	1	..	18	15	300	328
81	Vemuru	1,470	1,100	998	679	341	353	2	..	57	32	..	..	2	..	13	11	3	..	54	25	701	1,014
82	Kothuru	41	9	18	1	9	4	..	..	11	4	2	..	..	..	1	..	..	..	..	..	19	43
83	Padi	566	375	221	70	109	116	7	2	181	140	9	2	..	..	11	26	..	..	28	19	256	392
84	Soorappakasam	574	396	300	172	135	133	1	..	60	48	18	6	26	..	22	21	1	..	11	16	273	354
85	Gajulamandyam	598	348	249	66	131	115	2	..	39	94	30	2	4	1	27	28	5	..	111	42	549	601
86	Athur	502	297	267	83	163	177	1	..	24	24	13	..	..	..	8	7	2	..	24	6	251	477

Statement showing the Jurisdiction of Enumerators' Blocks in the Urban Areas of Chandragiri Taluk

Ward / Locality Block No.	Enumerator's Block No. and its Jurisdiction		
	E.B. No.	House Numbers Included in the Block	
		From	To
(1)	(2)	(3)	(4)
TIRUPATI TOWN			
Ward 1	E.B. 1	1-1	1-140A
	E.B. 2	1-141	1-325
	E.B. 3	1-326	1-457
	E.B. 4	1-458	1-606
Ward 2	E.B. 5	2-1	2-166
	E.B. 6	2-167	2-348
Ward 3	E.B. 7	3-1	3-147(1)
	E.B. 8	3-148	3-330
Ward 4	E.B. 9	4-1	4-154
	E.B. 10	4-155	4-290
	E.B. 11	4-291	4-540
	E.B. 12	4-541	4-761
Ward 5	E.B. 13	5-1	5-160
	E.B. 14	5-161	5-286
Ward 6	E.B. 15	6-1	6-130
	E.B. 16	6-131	6-285
	E.B. 17	6-286	6-400
	E.B. 18	6-401	6-526
Ward 7	E.B. 19	7-1	7-180
	E.B. 20	7-181	7-333
Ward 8	E.B. 21	8-1	8-225
	E.B. 22	8-226	8-390
	E.B. 23	8-391	8-542
Ward 9	E.B. 24	9-1	9-90
	E.B. 25	9-91	9-171
Ward 10	E.B. 26	10-1	10-165
	E.B. 27	10-166	10-295
	E.B. 28	10-296	10-410
	E.B. 29	10-411	10-583
Ward 11	E.B. 30	11-1	11-185
	E.B. 31	11-186	11-331
Ward 12	E.B. 32	12-1	12-130
	E.B. 33	12-131	12-255
	E.B. 34	12-256	12-385
	E.B. 35	12-386	12-505
	E.B. 36	12-506	12-569
Ward 13	E.B. 37	13-1	13-115
	E.B. 38	13-116	13-245
	E.B. 39	13-246	13-347
	E.B. 40	13-390	13-525
Ward 14	E.B. 41	14-1	14-110
	E.B. 42	14-111	14-300 (3)
	E.B. 51, E.B. 52	14-186 (T.T.D. Choultry)	
Ward 15	E.B. 43	15-1	15-120
	E.B. 44	15-121	15-274
Ward 16	E.B. 45	16-1	16-180
	E.B. 46	16-181	16-368
	E.B. 47	16-369	16-466
Ward 17	E.B. 48	17-1	17-90
	E.B. 49	17-91	17-215
	E.B. 50	17-216	17-334
TIRUMALAI TOWN			
Block 1	E.B. 259	1-1	1-178
	E.B. 260	1-179	1-427
Block 2	E.B. 261	2-1	2-166
	E.B. 262	2-167	2-319
Block 2 *contd.*	E.B. 263	2-320	2-360 (V)
	E.B. 264	2-360 (W)	2-425
Block 3	E.B. 265	3-1	3-113 (C)
	E.B. 266	3-114	3-158
RENIGUNTA TOWN			
Blocks 1&4	E.B. 216	1-1	1-70
		4-1	4-40
Blocks 2&3	E.B. 217	2-1	2-68 (B)
		3-1	3-62
Blocks 5&6	E.B. 218	5-1	5-83
		6-1	6-31(B)
Blocks 7,9&14	E.B. 219	7-1	7-25 (A)
		9-1	9-17
		14-1	14-75 (A)
Blocks 8&11	E.B. 220	8-1	8-52
		11-1	11-34(A)
Block 10	E.B. 221	10-1	10-87
Block 12	E.B. 222	12-1	12-95(A)
	E.B. 223	12-96	12-192
Block 13	E.B. 224	13-1	13-123

Statement showing the Jurisdiction of Enumerators' Blocks in the Urban Areas of Chandragiri Taluk

Ward/ Locality/ Block No.	Enumerator's Block No. and its Jurisdiction			Ward/ Locality/ Block No.	Enumerator's Block No. and its Jurisdiction		
	E.B. No.	House Numbers Included in the Block			E.B. No.	House Numbers Included in the Block	
		From	To			From	To
(1)	(2)	(3)	(4)	(1)	(2)	(3)	(4)
			PAKALA TOWN				
Block 1	E.B. 66	1-1	1-100	Block 14	E.B. 80	14-1	14-87
Blocks 2&3	E.B. 67	2-1 3-1	2-107 3-76	Block 15	E.B. 81	15-1	15-116
				Block 16	E.B. 82	16-1	16-45 (D)
Blocks 4&5	E.B. 69	4-1 5-1	4-66(A) 5-102	Block 17	E.B. 83	17-1	17-71
				Block 18	E.B. 84	18-1	18-92
Block 6	E.B. 71	6-1	6-136	Block 19	E.B. 85	19-1	19-86
Blocks 7&9	E.B. 72	7-1 9-1	7-70 9-75	Block 20	E.B. 86	20-1	20-84 (A)
				Block 21	E.B. 87	21-1	21-147
Block 8	E.B. 73	8-1	8-99 (A)	Block 22	E.B. 88	22-1	22-116
	E.B. 74	8-100	8-166 (D)	Block 23	E.B. 89	23-1	23-125
				Block 24	E.B. 90	24-1	24-135
Block 10	E.B. 76	10-1	10-108 (B)	Block 25	E.B. 91	25-1	25-120
Block 11	E.B. 77	11-1	11-78	Blocks 26&28	E.B. 92	26-1 28-1	26-84 28-83
Block 12	E.B. 78	12-1	12-76				
Block 13	E.B. 79	13-1	13-108	Block 27	E.B. 93	27-1	27-122

Note :— Enumerators' Blocks Nos. 68,70&75 have been deleted and the houses originally allotted to them have been clubbed with other Enumerators' Blocks.

Location Code No.	Name of Town/Ward or Locality or Block/ Enumerator's Block No.	Facilities: Educational	Facilities: Medical	Facilities: Drinking water	Facilities: Communications	Facilities: Electricity	Area in Sq. miles	Occupied Residential Houses: No. of Houses	Occupied Residential Houses: No. of Households	Total number of persons enumerated (including inmates of Institutions and Houseless persons): P	M	F	Scheduled Castes: M	Scheduled Castes: F	Scheduled Tribes: M	Scheduled Tribes: F	Literate & Educated persons: M	Literate & Educated persons: F
(1)	(2)	(3)	(4)	(5)	(6)	(7)	(8)	(9)	(10)	(11)	(12)	(13)	(14)	(15)	(16)	(17)	(18)	(19)
TIRUPATI TOWN M		19P,M, 3H,4C, 5T	Hos,D	S,W	Po,To, R,Rly, Rh	E(D&I)	1.70	7,523	7,703	35,845	19,230	16,615	413	134	381	235	13,537	6,293
Ward 1	E.B. 1							144	153	806	435	371	17	4	14	2	347	169
	E.B. 2							152	152	735	383	352	33	27	..	..	232	156
	E.B. 3							157	157	664	336	328	21	19	..	..	185	63
	E.B. 4							168	168	619	307	312	19	9	146	101	70	26
	Ward Total							621	630	2,824	1,461	1,363	90	59	160	103	834	414
Ward 2	E.B. 5							164	164	779	458	321	..	..	..	..	364	134
	E.B. 6							228	228	1,074	568	506	17	9	64	37	380	155
	Ward Total							392	392	1,853	1,026	827	17	9	64	37	744	289
Ward 3	E.B. 7							143	145	783	396	387	..	..	..	..	274	176
	E.B. 8							153	154	758	420	348	..	..	..	..	314	181
	Ward Total							296	299	1,551	816	735	..	..	..	..	588	357
Ward 4	E.B. 9							175	176	774	412	362	..	..	..	..	278	82
	E.B. 10							169	169	673	350	323	..	..	9	..	255	51
	E.B. 11							234	234	814	414	400	31	30	..	..	157	27
	E.B. 12							135	135	531	284	247	..	..	..	..	133	24
	Ward Total							713	714	2,792	1,460	1,332	31	30	9	..	823	184
Ward 5	E.B. 13							150	150	727	403	324	24	10	..	..	315	146
	E.B. 14							127	127	600	323	277	..	..	..	..	226	166
	Ward Total							277	277	1,327	726	601	24	10	..	..	581	312
Ward 6	E.B. 15							129	129	784	497	287	17	5	..	..	430	149
	E.B. 16							155	155	740	400	340	..	..	..	..	283	129
	E.B. 17							174	174	714	353	361	..	..	..	..	211	121
	E.B. 18							123	123	517	272	245	..	..	..	..	147	49
	Ward Total							581	581	2,755	1,522	1,233	17	5	..	..	1,071	448
Ward 7	E.B. 19							165	167	806	429	377	..	..	..	..	337	230
	E.B. 20							173	175	809	459	350	..	..	..	..	404	218
	Ward Total							338	342	1,615	888	727	..	..	..	..	741	448
Ward 8	E.B. 21							100	101	647	444	203	..	..	..	..	360	76
	E.B. 22							155	159	796	422	374	..	..	..	..	351	244
	E.B. 23							174	175	777	414	363	4	..	..	..	327	146
	Ward Total							429	435	2,220	1,280	940	4	..	..	..	1,038	466

(1)	(2)	(3)	(4)	(5)	(6)	(7)	(8)	(9)	(10)	(11)	(12)	(13)	(14)	(15)	(16)	(17)	(18)	(19)
Ward 9	E.B. 24	.	.	.	.	.	.	76	82	457	244	213	..	..	..	..	215	132
	E.B. 25	.	.	.	.	.	.	97	98	519	273	246	..	..	..	..	224	156
	Ward Total							**173**	**180**	**976**	**517**	**459**	..	..	..	..	**439**	**288**
Ward 10	E.B. 26	.	.	.	.	.	.	147	147	683	356	327	..	..	..	..	270	135
	E.B. 27	.	.	.	.	.	.	169	169	862	495	367	69	..	..	..	409	171
	E.B. 28	.	.	.	.	.	.	175	175	818	441	377	11	1	..	..	322	141
	E.B. 29	.	.	.	.	.	.	152	165	685	340	345	..	..	..	..	198	53
	Ward Total							**643**	**656**	**3,048**	**1,632**	**1,416**	**80**	**1**	..	..	**1,199**	**500**
Ward 11	E.B. 30	.	.	.	.	.	.	94	98	512	304	208	..	..	..	..	238	73
	E.B. 31	.	.	.	.	.	.	91	94	521	299	222	22	..	..	..	216	111
	Ward Total							**185**	**192**	**1,033**	**603**	**430**	**22**	..	..	..	**454**	**184**
Ward 12	E.B. 32	.	.	.	.	.	.	137	145	642	321	321	..	..	..	..	249	129
	E.B. 33	.	.	.	.	.	.	142	155	683	355	328	11	..	..	..	253	110
	E.B. 34	.	.	.	.	.	.	108	130	593	321	272	..	..	..	..	230	108
	E.B. 35	.	.	.	.	.	.	129	129	618	351	267	..	..	..	..	272	109
	E.B. 36	.	.	.	.	.	.	153	153	624	309	315	10	..	..	..	224	117
	Ward Total							**669**	**712**	**3,160**	**1,657**	**1,503**	**21**	..	..	..	**1,228**	**573**
Ward 13	E.B. 37	.	.	.	.	.	.	159	159	692	352	340	4	..	..	..	204	94
	E.B. 38	.	.	.	.	.	.	136	136	670	364	306	12	..	..	..	245	96
	E.B. 39	.	.	.	.	.	.	128	128	557	279	278	8	..	14	5	168	74
	E.B. 40	.	.	.	.	.	.	203	203	823	457	366	..	..	109	87	267	85
	Ward Total							**626**	**626**	**2,742**	**1,452**	**1,290**	**24**	..	**123**	**92**	**884**	**349**
Ward 14	E.B. 41	.	.	.	.	.	.	214	214	894	470	424	..	..	..	..	360	206
	E.B. 42	.	.	.	.	.	.	171	180	949	523	426	13	4	..	..	358	188
	E.B. 51	.	.	.	.	.	.	1	8	27	20	7	..	..	..	..	14	4
	E.B. 52	.	.	.	.	.	.	4	4	19	8	11	..	..	..	..	5	5
	Ward Total							**390**	**406**	**1,889**	**1,021**	**868**	**13**	**4**	..	..	**737**	**403**
Ward 15	E.B. 43	.	.	.	.	.	.	113	123	639	335	304	19	8	..	..	253	213
	E.B. 44	.	.	.	.	.	.	128	143	646	347	299	..	..	..	..	276	184
	Ward Total							**241**	**266**	**1,285**	**682**	**603**	**19**	**8**	..	..	**529**	**397**
Ward 16	E.B. 45	.	.	.	.	.	.	194	194	847	434	413	..	..	..	..	303	116
	E.B. 46	.	.	.	.	.	.	144	150	850	419	431	..	..	..	..	321	167
	E.B. 47	.	.	.	.	.	.	167	183	900	503	397	25	8	10	3	313	124
	Ward Total							**505**	**527**	**2,597**	**1,356**	**1,241**	**25**	**8**	**10**	**3**	**937**	**407**
Ward 17	E.B. 48	.	.	.	.	.	.	145	150	725	402	323	12	..	..	..	230	68
	E.B. 49	.	.	.	.	.	.	141	141	611	306	305	..	..	..	..	168	58
	E.B. 50	.	.	.	.	.	.	145	164	680	376	304	14	..	15	..	276	119
	Ward Total							**431**	**455**	**2,016**	**1,084**	**932**	**26**	..	**15**	..	**674**	**245**
Yatra Special								13	13	162	47	115	..	..	..	..	36	29

CHITTOOR DISTRICT

TOWN DIRECTORY

(Tirupati Town)

CHANDRAGIRI TALUK

Location Code No.	Name of Town/Ward or Locality or Block/ Enumerator's Block No.	WORKERS																					
		Total Workers (I—IX)		I Cultivator		II Agricultural Labourer		III Mining, Quarrying, Livestock, Forestry, etc.		IV Household Industry		V Manufacturing other than Household Industry		VI Construction		VII Trade & Commerce		VIII Transport, Storage & Communications		IX Other Services		X Non-Workers	
		M	F	M	F	M	F	M	F	M	F	M	F	M	F	M	F	M	F	M	F	M	F
(1)	(2)	(20)	(21)	(22)	(23)	(24)	(25)	(26)	(27)	(28)	(29)	(30)	(31)	(32)	(33)	(34)	(35)	(36)	(37)	(38)	(39)	(40)	(41)
TIRUPATI TOWN M.		9,450	2,203	243	55	39	6	115	52	900	730	1,064	128	492	46	1,781	378	919	4	3,897	804	9,780	14,412
Ward 1	E.B. 1	213	38	1	..	..	..	1	..	14	11	23	1	2	1	42	6	20	..	110	19	222	333
	E.B. 2	208	54	3	2	..	..	12	..	4	7	32	8	5	2	65	21	10	..	77	14	175	298
	E.B. 3	202	69	..	..	1	..	11	10	35	28	18	2	38	6	33	8	7	..	59	15	134	259
	E.B. 4	208	110	..	..	..	..	18	14	54	36	7	4	10	1	23	10	20	..	76	45	99	202
	Ward Total	831	271	4	2	1	..	42	24	107	82	80	15	55	10	163	45	57	..	322	93	630	1,092
Ward 2	E.B. 5	200	47	..	..	..	..	1	..	19	23	26	1	6	..	46	7	24	..	78	16	258	274
	E.B. 6	268	97	..	..	..	..	4	2	26	47	10	..	8	6	61	7	11	..	148	35	300	409
	Ward Total	468	144	..	..	..	..	5	2	45	70	36	1	14	6	107	14	35	..	226	51	558	683
Ward 3	E.B. 7	198	31	1	..	1	..	..	..	15	13	42	5	3	..	62	1	10	..	64	12	198	356
	E.B. 8	197	39	3	2	..	..	1	..	49	16	8	..	7	..	65	10	9	1	55	10	223	309
	Ward Total	395	70	4	2	1	..	1	..	64	29	50	5	10	..	127	11	19	1	119	22	421	665
Ward 4	E.B. 9	248	69	1	..	..	..	2	..	35	31	26	1	14	6	104	14	6	..	60	17	164	293
	E.B. 10	211	96	..	..	..	..	1	..	64	76	35	3	7	..	48	11	11	..	45	6	139	227
	E.B. 11	263	127	..	..	..	..	..	..	46	15	8	2	26	4	18	13	13	..	152	93	151	273
	E.B. 12	175	57	..	..	..	..	13	11	21	11	16	..	13	1	25	9	11	..	76	25	109	190
	Ward Total	897	349	1	..	..	..	16	11	166	133	85	6	60	11	195	47	41	..	333	141	563	983
Ward 5	E.B. 13	159	17	..	..	2	..	..	..	2	..	11	..	5	..	43	2	6	..	90	15	244	307
	E.B. 14	145	22	..	..	..	..	..	..	30	11	8	1	4	..	33	1	6	..	64	9	178	255
	Ward Total	304	39	..	..	2	..	..	..	32	11	19	1	9	..	76	3	12	..	154	24	422	562
Ward 6	E.B. 15	116	29	..	..	..	..	..	..	3	8	6	..	2	..	6	2	12	1	87	18	381	258
	E.B. 16	180	28	..	..	..	..	1	..	3	..	55	11	13	..	28	2	4	..	76	15	220	312
	E.B. 17	205	66	..	..	..	..	3	1	25	38	95	2	9	..	20	13	11	..	42	12	148	295
	E.B. 18	148	26	2	..	..	..	..	..	21	17	44	..	1	..	22	1	5	..	53	8	124	219
	Ward Total	649	149	2	..	..	..	4	1	52	63	200	13	25	..	76	18	32	1	258	53	873	1,084
Ward 7	E.B. 19	176	10	..	..	..	..	1	..	8	1	9	..	..	..	26	2	17	..	115	7	253	367
	E.B. 20	186	18	6	..	..	..	..	..	8	8	10	1	6	..	35	1	12	..	109	8	273	332
	Ward Total	362	28	6	..	..	..	1	..	16	9	19	1	6	..	61	3	29	..	224	15	526	699
Ward 8	E.B. 21	86	1	..	..	..	..	..	..	..	..	3	..	..	..	57	..	..	..	26	1	358	202
	E.B. 22	175	29	7	2	..	..	..	..	6	14	8	3	2	..	64	3	10	..	78	7	247	345
	E.B. 23	202	56	6	2	2	..	16	1	40	33	7	1	6	..	51	14	19	..	55	5	212	307
	Ward Total	463	86	13	4	2	..	16	1	46	47	18	4	8	..	172	17	29	..	159	13	817	854

(1)	(2)	(20)	(21)	(22)	(23)	(24)	(25)	(26)	(27)	(28)	(29)	(30)	(31)	(32)	(33)	(34)	(35)	(36)	(37)	(38)	(39)	(40)	(41)
Ward 9	E.B. 24 . .	93	10	2	..	..	..	..	..	8	3	7	2	1	..	18	2	10	..	47	3	151	203
	E.B. 25 . .	111	11	1	1	..	..	1	..	10	5	10	1	2	..	42	1	11	..	34	3	162	235
	Ward Total	**204**	**21**	**3**	**1**	..	..	**1**	..	**18**	**8**	**17**	**3**	**3**	..	**60**	**3**	**21**	..	**81**	**6**	**313**	**438**
Ward 10	E.B. 26 . .	171	45	7	4	..	..	6	..	..	..	14	7	7	..	49	22	15	..	73	12	185	282
	E.B. 27 . .	204	36	6	4	..	..	3	..	4	6	24	5	7	..	33	2	32	..	95	19	291	331
	E.B. 28 . .	196	62	6	3	1	1	4	..	10	24	25	2	23	..	23	9	27	..	77	23	245	315
	E.B. 29 . .	198	60	..	..	2	1	5	2	8	21	43	..	32	3	26	9	25	..	57	24	142	285
	Ward Total	**769**	**203**	**19**	**11**	**3**	**2**	**18**	**2**	**22**	**51**	**106**	**14**	**69**	**3**	**131**	**42**	**99**	..	**302**	**78**	**863**	**1,213**
Ward 11	E.B. 30 . .	167	22	2	..	..	..	..	..	23	11	12	..	..	..	37	3	4	..	89	8	137	186
	E.B. 31 . .	156	10	..	..	..	..	..	..	17	2	8	1	..	..	47	4	6	..	78	3	143	212
	Ward Total	**323**	**32**	**2**	..	..	..	..	..	**40**	**13**	**20**	**1**	..	..	**84**	**7**	**10**	..	**167**	**11**	**280**	**398**
Ward 12	E.B. 32 . .	181	30	7	1	..	..	..	..	15	7	34	3	8	..	26	11	12	..	79	8	140	291
	E.B. 33 . .	162	36	14	1	2	..	..	1	30	8	14	..	9	..	27	13	23	..	43	13	193	292
	E.B. 34 . .	147	27	6	1	..	..	..	..	2	8	23	..	25	1	20	2	20	1	51	14	174	245
	E.B. 35 . .	165	28	13	..	..	..	..	..	27	10	7	1	21	..	22	6	12	..	63	11	186	239
	E.B. 36 . .	166	32	5	1	..	..	2	1	10	9	14	1	20	..	27	6	28	1	60	13	143	283
	Ward Total	**821**	**153**	**45**	**4**	**2**	..	**2**	**2**	**84**	**42**	**92**	**5**	**83**	**1**	**122**	**38**	**95**	**2**	**296**	**59**	**836**	**1,350**
Ward 13	E.B. 37 . .	179	18	28	2	2	..	..	..	1	3	12	..	14	..	22	5	35	..	65	8	173	322
	E.B. 38 . .	204	38	32	9	5	..	..	..	22	7	7	1	14	3	30	6	37	..	57	12	160	268
	E.B. 39 . .	162	39	13	2	..	1	..	..	13	5	12	1	13	3	38	10	22	..	51	17	117	239
	E.B. 40 . .	243	76	4	1	..	2	2	..	5	10	36	2	8	1	20	7	27	..	141	53	214	290
	Ward Total	**788**	**171**	**77**	**14**	**7**	**3**	**2**	..	**41**	**25**	**67**	**4**	**49**	**7**	**110**	**28**	**121**	..	**314**	**90**	**664**	**1,119**
Ward 14	E.B. 41 . .	223	63	6	2	..	..	..	..	9	18	36	11	15	1	17	4	31	..	109	27	247	361
	E.B. 42 . .	291	57	9	2	..	..	..	..	5	22	30	2	31	1	42	7	63	..	111	23	232	369
	E.B. 51 . .	17	1	1	..	..	..	..	..	..	..	3	..	..	..	1	..	..	..	12	1	3	6
	E.B. 52 . .	7	1	..	..	..	..	..	..	..	..	2	..	..	..	..	..	..	..	5	1	1	10
	Ward Total	**538**	**122**	**16**	**4**	..	..	..	..	**14**	**40**	**71**	**13**	**46**	**2**	**60**	**11**	**94**	..	**237**	**52**	**483**	**746**
Ward 15	E.B. 43 . .	161	10	10	1	..	..	..	..	2	..	7	..	2	..	17	1	21	..	102	8	174	294
	E.B. 44 . .	132	6	5	..	..	..	..	..	1	1	3	..	2	..	26	..	8	..	87	5	215	293
	Ward Total	**293**	**16**	**15**	**1**	..	..	..	..	**3**	**1**	**10**	..	**4**	..	**43**	**1**	**29**	..	**189**	**13**	**389**	**587**
Ward 16	E.B. 45 . .	229	75	6	4	4	..	..	2	17	24	34	8	7	2	31	16	34	..	96	19	205	338
	E.B. 46 . .	223	59	11	4	3	1	1	2	11	26	26	2	5	1	31	9	34	..	101	14	196	372
	E.B. 47 . .	265	49	..	..	..	..	1	..	30	27	19	3	15	..	15	1	68	..	117	18	238	348
	Ward Total	**717**	**183**	**17**	**8**	**7**	**1**	**2**	**4**	**58**	**77**	**79**	**13**	**27**	**3**	**77**	**26**	**136**	..	**314**	**51**	**639**	**1,058**
Ward 17	E.B. 48 . .	246	49	4	3	14	..	3	2	56	3	23	1	6	..	41	27	17	..	82	13	156	274
	E.B. 49 . .	180	71	5	1	..	..	2	3	22	12	45	25	11	3	34	15	14	..	47	12	126	234
	E.B. 50 . .	169	46	4	..	..	..	..	..	14	14	26	3	7	..	32	22	21	..	65	7	207	258
	Ward Total	**595**	**166**	**13**	**4**	**14**	..	**5**	**5**	**92**	**29**	**94**	**29**	**24**	**3**	**107**	**64**	**52**	..	**194**	**32**	**489**	**766**
Yatra Special		**33**	..	6	..	..	..	..	..	..	..	**1**	..	..	..	**10**	..	**8**	..	**8**	..	**14**	**115**

TOWN DIRECTORY

CHITTOOR DISTRICT — *(Tirumalai & Renigunta Towns)* — CHANDRAGIRI TALUK

Location Code No.	Name of Town/Ward or Locality or Block/ Enumerator's Block No.	Facilities: Educational	Medical	Drinking water	Communications	Electricity	Area in Sq. miles	Occupied Residential Houses: No. of Houses	No. of Households	Total number of persons enumerated (including inmates of Institutions and Houseless Persons): P	M	F	Scheduled Castes: M	F	Scheduled Tribes: M	F	Literate& Educated Persons: M	F
(1)	(2)	(3)	(4)	(5)	(6)	(7)	(8)	(9)	(10)	(11)	(12)	(13)	(14)	(15)	(16)	(17)	(18)	(19)
TIRUMALAI TOWN P.		2P	D	S,W	Po,R, Rh	E(D)	1.25	1,355	1,390	5,561	3,048	2,513	26	6	138	135	1,684	679
Block 1	E.B. 259							154	156	667	336	331	2	..	..	..	245	154
	E.B. 260							155	155	649	359	290	..	..	..	..	218	107
	Block Total							309	311	1,316	695	621	2	..	..	..	463	261
Block 2	E.B. 261							169	175	706	375	331	..	..	..	..	240	100
	E.B. 262							176	176	621	313	308	..	..	..	..	188	99
	E.B. 263							209	210	764	401	363	6	3	..	..	200	73
	E.B. 264							175	178	618	316	302	..	..	118	118	110	60
	Block Total							729	739	2,709	1,405	1,304	6	3	118	118	738	332
Block 3	E.B. 265							230	253	1,086	670	416	18	3	20	17	316	44
	E.B. 266							87	87	450	278	172	..	..	..	..	167	42
	Block Total							317	340	1,536	948	588	18	3	20	17	483	86
RENIGUNTA TOWN P.		2P,2H Rhc	Hos,D,	S,W	Po,To, R,Rly	E(D&I)	0.59	1,300	1,310	5,942	3,096	2,846	478	462	4	2	1,952	900
Blocks 1&4	E.B. 216							129	130	606	322	284	..	..	..	..	199	76
Blocks 2&3	E.B. 217							160	162	767	413	354	..	..	..	..	308	143
Blocks 5&6	E.B. 218							152	152	681	347	334	..	..	4	2	240	138
Blocks 7,9&14	E.B. 219							140	140	624	325	299	51	48	..	..	232	97
Blocks 8&11	E.B. 220							159	159	724	366	358	..	..	..	..	269	139
Block 10	E.B. 221							127	128	577	303	274	..	..	..	..	195	57
Block 12	E.B. 222							96	100	500	264	236	6	5	..	..	199	135
	E.B. 223							210	211	790	413	377	185	179	..	..	214	90
Block 13	E.B. 224							127	128	673	343	330	236	230	..	..	96	25

CHITTOOR DISTRICT

TOWN DIRECTORY

(Tirumalai & Renigunta Towns)

CHANDRAGIRI TALUK

Location Code No.	Name of Town/Ward or Locality or Block/ Enumerator's Block No.	WORKERS																					
				I		II		III		IV		V		VI		VII		VIII		IX		X	
		Total Workers (I—IX)		Cultivator		Agricultural Labourer		Mining, Quarrying, Livestock, Forestry, etc.		Household Industry		Manufacturing other than Household Industry		Construction		Trade & Commerce		Transport, Storage & Communications		Other Services		Non-Workers	
		M	F	M	F	M	F	M	F	M	F	M	F	M	F	M	F	M	F	M	F	M	F
(1)	(2)	(20)	(21)	(22)	(23)	(24)	(25)	(26)	(27)	(28)	(29)	(30)	(31)	(32)	(33)	(34)	(35)	(36)	(37)	(38)	(39)	(40)	(41)
TIRUMALAI TOWN P.		**1,899**	**365**	**4**	**1**	..	..	**29**	**4**	**92**	**49**	**47**	**16**	**76**	**5**	**315**	**51**	**32**	**1**	**1,304**	**238**	**1,149**	**2,148**
Block 1	E.B. 259 . .	174	24	..	..	..	..	..	..	5	6	6	2	9	..	57	4	3	..	94	12	162	307
	E.B. 260 . .	208	32	..	..	..	..	..	..	12	13	7	..	2	..	43	3	1	..	143	16	151	258
	Block Total	**382**	**56**	..	..	..	..	..	..	**17**	**19**	**13**	**2**	**11**	..	**100**	**7**	**4**	..	**237**	**28**	**313**	**565**
Block 2	E.B. 261 . .	234	37	4	..	..	..	1	..	32	4	2	1	13	..	53	7	2	..	127	25	141	294
	E.B. 262 . .	189	33	..	..	..	..	4	..	15	8	..	..	10	..	13	3	..	..	147	22	124	275
	E.B. 263 . .	258	72	..	..	..	..	21	3	17	8	7	4	19	4	25	7	5	..	164	46	143	291
	E.B. 264 . .	201	69	..	1	..	..	3	1	1	4	3	6	7	1	34	4	2	..	151	52	115	233
	Block Total	**882**	**211**	**4**	**1**	..	..	**29**	**4**	**65**	**24**	**12**	**11**	**49**	**5**	**125**	**21**	**9**	..	**589**	**145**	**523**	**1,093**
Block 3	E.B. 265 . .	449	82	..	..	..	..	..	..	..	2	18	1	16	..	52	19	15	1	348	59	221	334
	E.B. 266 . .	186	16	..	..	..	..	..	..	10	4	4	2	..	..	38	4	4	..	130	6	92	156
	Block Total	**635**	**98**	..	..	..	..	..	..	**10**	**6**	**22**	**3**	**16**	..	**90**	**23**	**19**	**1**	**478**	**65**	**313**	**490**
RENIGUNTA TOWN P.		**1,666**	**150**	**75**	**6**	**21**	**2**	**2**	**1**	**74**	**15**	**245**	**14**	**44**	**4**	**187**	**18**	**713**	**33**	**305**	**57**	**1,430**	**2,696**
Blocks 1&4	E.B. 216 . .	175	21	9	..	..	2	..	..	22	5	32	5	5	..	22	4	50	..	35	5	147	263
Blocks 2&3	E.B. 217 . .	222	18	..	..	..	..	..	..	23		24	..	..	..	75	8	37	..	63	5	191	336
Blocks 5&6	E.B. 218 . .	192	30	4	1	..	..	..	..	..	3	28	3	6	2	29	1	70	1	55	19	155	304
Blocks 7,9&14	E.B. 219 . .	166	5	1	..	..	..	..	..	4	..	32	1	9	..	7	..	81	1	32	3	159	294
Blocks 8&11	E.B. 220 . .	205	6	7	..	2	..	..	..	12	1	24	1	4	..	25	..	93	..	38	4	161	352
Block 10	E.B. 221 . .	158	13	9	..	2	..	1	..	..	1	40	2	9	1	22	3	42	1	33	5	145	261
Block 12	E.B. 222 . .	129	5	2	..	3	..	1	..	..	..	4	..	1	..	2	..	99	2	17	3	135	231
	E.B. 223 . .	228	15	6	1	6	..	..	..	12	..	32	1	..	..	1	..	166	11	5	2	185	362
Block 13	E.B. 224 . .	191	37	37	4	8	..	..	1	1	..	29	1	10	1	4	2	75	17	27	11	152	293

TOWN DIRECTORY

CHITTOOR DISTRICT — *(Pakala Town)* — CHANDRAGIRI TALUK

Location Code No.	Name of Town/Ward or Locality or Block/ Enumerator's Block No.	Facilities: Educational	Facilities: Medical	Facilities: Drinking Water	Facilities: Communications	Facilities: Electricity	Area in Sq. miles	Occupied Residential Houses: No. of Houses	Occupied Residential Houses: No. of Households	Total number of persons enumerated (including inmates of Institutions and Houseless persons): P	M	F	Scheduled Castes: M	Scheduled Castes: F	Scheduled Tribes: M	Scheduled Tribes: F	Literate & Educated Persons: M	Literate & Educated Persons: F
(1)	(2)	(3)	(4)	(5)	(6)	(7)	(8)	(9)	(10)	(11)	(12)	(13)	(14)	(15)	(16)	(17)	(18)	(19)
PAKALA TOWN P.		IIP,H	D	W	Po,R, Rly	E(D&I)	11.87	2,806	2,870	14,482	7,452	7,030	1,311	1,291	63	50	4,049	1,947
Block 1	E.B. 66							102	102	507	256	251	21	24	..	..	150	55
Blocks 2&3	E.B. 67							156	156	743	369	374	1	1	..	..	273	197
Blocks 4&5	E.B. 69							137	137	678	351	327	..	..	..	..	250	163
Block 6	E.B. 71							105	107	515	260	255	..	..	..	..	185	109
Blocks 7&9	E.B. 72							152	152	762	419	343	20	8	..	..	271	159
Block 8	E.B. 73							91	108	535	269	266	8	8	..	..	201	126
	E.B. 74							116	126	550	295	255	4	2	..	..	213	144
							Block Total	207	234	1,085	564	521	12	10	..	..	414	270
Block 10	E.B. 76							102	120	615	321	294	3	..	..	..	192	104
Block 11	E.B. 77							103	103	522	277	245	88	77	14	10	77	21
Block 12	E.B. 78							119	120	716	379	337	120	131	8	3	157	52
Block 13	E.B. 79							127	127	757	398	359	156	143	..	..	151	38
Block 14	E.B. 80							85	86	456	238	218	36	38	11	9	89	26
Block 15	E.B. 81							113	115	518	267	251	45	41	..	..	102	24
Block 16	E.B. 82							100	102	481	232	249	49	59	2	3	129	29
Block 17	E.B. 83							84	87	515	281	234	83	93	10	9	161	27
Block 18	E.B. 84							83	84	411	202	209	28	31	..	..	91	25
Block 19	E.B. 85							84	91	465	242	223	98	88	10	9	87	33
Block 20	E.B. 86							85	85	482	242	240	62	59	..	..	78	11
Block 21	E.B. 87							143	143	691	353	338	7	9	..	..	148	34
Block 22	E.B. 88							106	106	537	271	266	83	72	..	..	128	43
Block 23	E.B. 89							125	125	578	294	284	76	84	3	1	140	35
Block 24	E.B. 90							117	117	605	293	312	201	224	..	..	114	43
Block 25	E.B. 91							123	123	620	319	301	46	29	..	..	227	176
Blocks 26&28	E.B. 92							136	136	638	316	322	47	42	..	..	202	119
Block 27	E.B. 93							112	112	585	308	277	29	28	5	6	233	154

CHITTOOR DISTRICT

TOWN DIRECTORY

(Pakala Town)

CHANDRAGIRI TALUK

Location Code No.	Name of Town / Ward or Locality or Block / Enumerator's Block No.	WORKERS																					
				I		II		III		IV		V		VI		VII		VIII		IX		X	
		Total Workers (I—IX)		Cultivator		Agricultural Labourer		Mining, Quarrying, Livestock, Forestry, etc.		Household Industry		Manufacturing other than Household Industry		Construction		Trade & Commerce		Transport, Storage & Communications		Other Services		Non-Workers	
		M	F	M	F	M	F	M	F	M	F	M	F	M	F	M	F	M	F	M	F	M	F
(1)	(2)	(20)	(21)	(22)	(23)	(24)	(25)	(26)	(27)	(28)	(29)	(30)	(31)	(32)	(33)	(34)	(35)	(36)	(37)	(38)	(39)	(40)	(41)
PAKALA TOWN P.		3,965	1,386	1,116	583	546	463	12	2	269	137	132	7	96	24	303	42	1,008	11	483	117	3,487	5,644
Block 1	E.B. 66	125	33	..	..	..	..	..	..	7	..	6	2	4	1	60	22	14	..	34	8	131	218
Blocks 2&3	E.B. 67	190	14	2	..	..	..	1	..	26	..	8	1	1	..	42	4	55	..	55	9	179	360
Blocks 4&5	E.B. 69	173	24	19	4	1	1	1	..	19	3	4	1	1	..	59	2	36	..	33	13	178	303
Block 6	E.B. 71	106	3	13	..	3	..	..	..	4	..	4	..	2	..	31	1	27	..	22	2	154	252
Blocks 7&9	E.B. 72	166	14	19	..	4	2	1	..	9	4	4	..	5	1	12	..	67	..	45	7	253	329
Block 8	E.B. 73	131	9	7	1	1	4	1	..	5	1	10	..	1	..	20	1	63	..	23	2	138	257
	E.B. 74	150	21	2	..	10	12	..	..	12	2	1	..	2	..	23	3	48	..	52	4	145	234
	Block Total	281	30	9	1	11	16	1	..	17	3	11	..	3	..	43	4	111	..	75	6	283	491
Block 10	E.B. 76	165	46	59	35	8	..	..	..	4	3	4	1	2	..	10	1	57	1	21	5	156	248
Block 11	E.B. 77	172	111	68	58	44	36	..	..	32	12	..	..	4	..	1	..	14	..	9	5	105	134
Block 12	E.B. 78	239	71	119	25	55	43	..	..	8	..	8	..	6	..	1	..	17	..	25	3	140	266
Block 13	E.B. 79	202	29	28	2	60	27	4	..	12	..	47	..	18	..	10	..	15	..	8	..	196	330
Block 14	E.B. 80	145	79	90	44	25	28	..	2	1	4	6	..	..	..	1	1	20	..	2	..	93	139
Block 15	E.B. 81	172	84	119	55	29	20	1	..	..	5	1	1	2	..	3	1	6	..	11	2	95	167
Block 16	E.B. 82	143	91	68	48	31	26	..	..	7	10	2	..	1	..	1	..	24	..	9	7	89	158
Block 17	E.B. 83	164	99	93	73	32	25	..	..	3	1	..	..	..	..	..	..	29	..	7	..	117	135
Block 18	E.B. 84	127	84	43	38	29	35	..	..	17	5	..	..	1	..	1	1	4	1	32	4	75	125
Block 19	E.B. 85	153	117	65	42	54	52	..	..	10	15	..	..	10	7	..	..	4	..	10	1	89	106
Block 20	E.B. 86	152	100	84	36	29	40	..	..	14	14	6	..	..	..	1	1	12	..	6	9	90	140
Block 21	E.B. 87	210	118	128	62	10	7	..	..	26	29	2	..	30	15	..	1	6	..	8	4	143	220
Block 22	E.B. 88	167	56	33	27	39	11	2	..	32	13	8	..	1	..	9	1	31	..	12	4	104	210
Block 23	E.B. 89	167	83	51	23	35	36	..	..	17	16	4	1	1	..	9	2	34	..	16	5	127	201
Block 24	E.B. 90	143	72	6	10	47	58	..	..	1	..	6	..	3	..	8	..	49	..	23	4	150	240
Block 25	E.B. 91	138	16	..	..	..	..	1	..	2	..	..	..	1	..	1	..	118	4	15	12	181	285
Blocks 26&28	E.B. 92	144	6	..	..	..	..	..	..	1	..	1	..	..	..	..	..	140	5	2	1	172	316
Block 27	E.B. 93	121	6	..	..	..	..	..	..	..	..	..	..	..	..	..	..	118	..	3	6	187	271

Note :— Enumerators' Blocks Nos. 68, 70 and 75 in Pakala Town have been deleted and the houses originally assigned to these Enumerators' Blocks have been distributed among other Enumerators' Blocks.

KALAHASTI TALUK

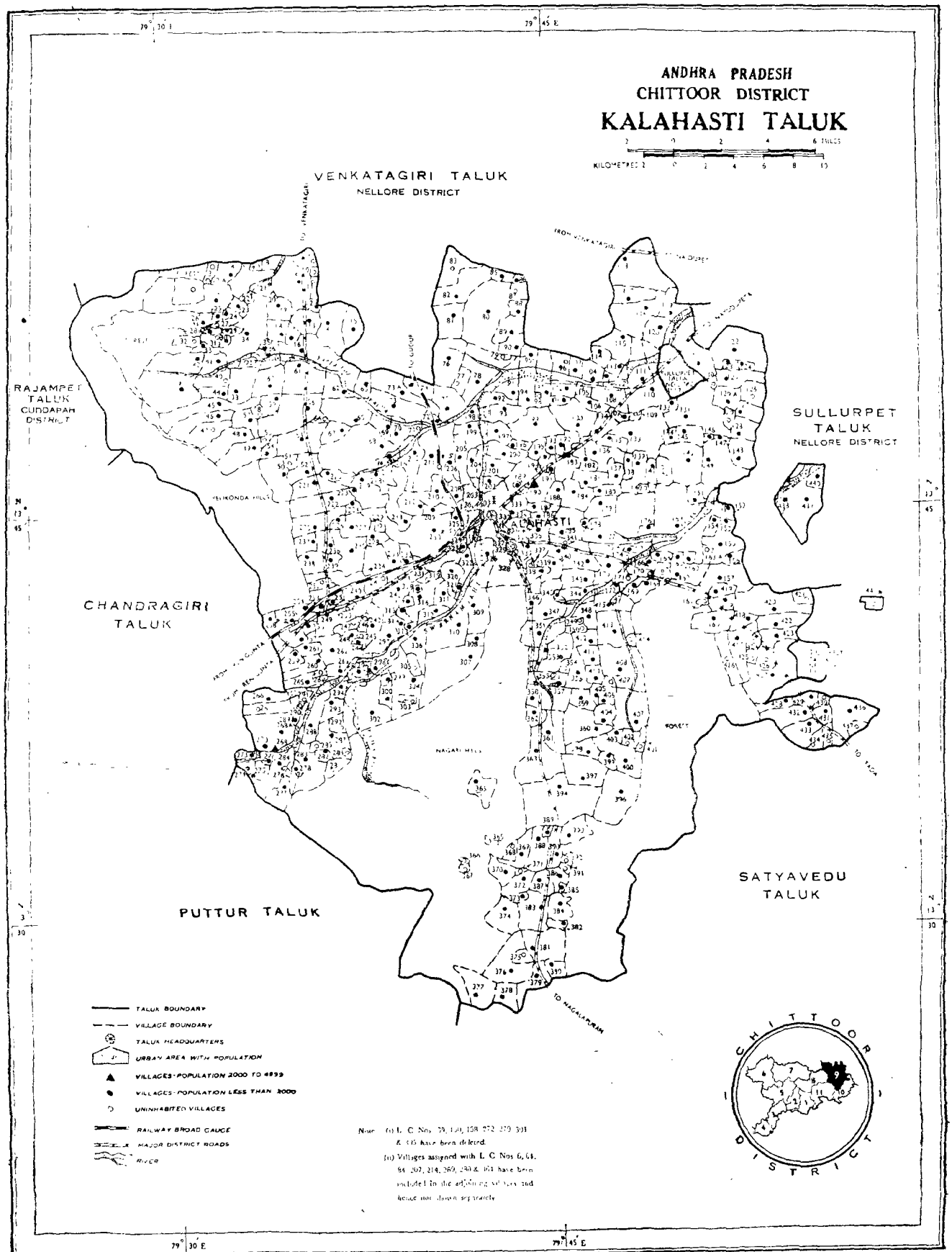

Note (i) L. C. Nos. 39, 140, 158, 272, 279, 303 & 435 have been deleted.

(ii) Villages assigned with L. C. Nos. 6, 68, 94, 207, 214, 269, 280 & 303 have been included in the adjoining villages and hence not shown separately.

Prepared at the Office of the Superintendent of Census Operations, Andhra Pradesh, Hyderabad.

ALPHABETICAL LIST OF VILLAGES

KALAHASTI TALUK

1961 Location Code No.	Name of Village
126	Abakavari Khandriga
310	Abbabatlapalle
440	Achchukatla
407	Adaram
365	Adavaram
134	Akkagaripeta
211	Akkurthi
164	Alathur
326	Allimadugu
253	Amandur
17	Ammacheruvu
320	Ammapalyam
250	Ammavarigunta
50	Amudur
114	Anakavolu
71	Ananthapadmanabhapuram
359	Ananthapadmanabhapuram
163	Ananthapuram *alias* Racheruvu
66	Andanalagunta
356	Angericheruvu
414	Angeripalem
408	Anjur
252	Annasagaragunta
329	Appalayagunta
381	Arai
208	Aravakothur
203	Ardhalamittaputtur
143	Ardhamala
145	Arlapadu
264	Arugorla Khandriga
11	Athigunta
46	Bahadur Venkatapuram
399	Bakkapothugunta
20	Bakkathallagunta
207	Balajipanthula Agraharam
163A	Balakrishnapuram
251	Balakrishnapuram
279	Balakrishnapuram (Near Alathur)
77	Balamambapuram
297	Bandarupalle
247	Bandrathi Khandriga *alias* Kovanurivari Khandriga
333	Basavaiahpalem
176	Basavannagunta
27	Basiddumallu
30	Bathalapalle
352	Bhairaju Khandriga
180	Bhavanishankarapuram
15	Bheemavaram
106	Bheemavaram
29	Bhiminenigunta
216	Bodavaripalle
317	Bokkasampalyam
364	Bommanagunta *alias* Sampath Jayalakshmipuram
413	Bonupalle
214	Botramanigunta
405	Brahmanacheruvu *alias* Darbhavari Khandriga
44	Brahmanapalle
360	Brahmanapalle
419	Buchinaidu Khandriga *alias* Cheruvuvari Khandriga
391	Chandrakanteswarapuram
385	Chandrasekharapuram
436	Chavalilingamanaidupalle
341	Chellamambapuram
409	Chellamambapuram
64	Chellammagaripet *alias* Pallampet
242	Chellapalyam
287	Chellur
131	Chembedu
78	Chemuru
274	Chennampalle
125	Chennappanaidupet
87	Chennasamudram
231	Cherlopalle
319	Cherlopalle Vyayasayapu Khandriga
210	Cherukulapadu
334	Cherukuragappanaidu Khandriga
235	Chindepalle
195	Chinna Kannali
91	Chinna Kanuparthi
366	Chinna Maila
261	Chinnanjimedu
156	Chinna Palavedu
191	Chinna Singamala
152	Chinnayyagunta
170	Chintagunta
223	Chintagunta
53	Chinthalapalem
102	Chinthapudi
347	Chittathur
76	Chiyyavaram
75	Chodavaram
322	Chukkalanidigallu
355	Chuttugunta
95	Dainedu
426	Damavaripalyam
376	Diguvaputtur
316	Diguvaveedhi
119	Dirasamala
343	Dongalamudur
10	Dorrugunta
236	Durgiperi
118	Dwarakapuram
112	Edapudi
327	Edulagunta *alias* Chilakavari Khandriga
377	Eguvaputtur
132	Eguvathageli
318	Eguvaveedhi
403	Ellamanyam Khandriga
59	Ellampalle
16	Empedu
217	Erragudipadu
148	Erragunta Khandriga *alias* Erragunta
32	Errakalahastigunta
63	Erramareddipalle
420	Gajulapelluru
33	Gandlapalle
62	Gangalapudi
105	Gangaraju Khandriga *alias* Juvvalamanda
55	Gantalagunta *alias* Sivaramapuram
368	Geddagunta *alias* Venkatapuram
411	Gilakasamudram
328	Gnanamambapuram
351	Gnanamambapuram *alias* Pavanavari Khandriga
189	Gnanamma Khandriga *alias* Gnanamambapuram
292	Gnanampet
45	Gollapalle *alias* Venkatapuram
421	Gorripudi
82	Gottipudi
19	Govindaraopalle
289	Govindavaram
179	Gowdamala
283	Gudimallam
137	Gummadigunta
204	Gundelagunta *alias* Leelanadheswarapuram
213	Guntakindapalle
410	Guntipedu
193	Gurukulapalyam
196	Ilaganur
5	Inagaluru
259	Isukathageli
9	Jaggarajupalle
153	Jambugolam
225	Jangalapalle
121	Jeelapatur
212	Jingilipalyam
332	Kalahasti
42	Kalampalle
388	Kalathur
28	Kalavagunta
103	Kalavakur
188	Kallipudi
432	Kallivettu
206	Kammakothur
428	Kammapalle
160	Kampalyam
157	Kanamanambedu
412	Kanchanapalle
422	Kanchanaputtur
302	Kandadu
400	Kandlur
26	Kandragunta
232	Kapagunneri
120	Kappagunta Khandriga
423	Karakambattu
344	Karakollu
427	Karani
357	Karlapudi
220	Karnamgunta
80	Kasaram
373	Kasiviswanathapuram
224	Katrakayalagunta
393	Katrapalle
115	Kattumodalu Jangalapalle
168	Katur
353	Kavanur
291	Keesarapalyam
262	Kobaka
107	Kocharlavaripalle *alias* Srirangavenkatapuram
314	Kodandaramapuram *alias* Venkatapuram
349	Kollaperaiahgunta
8	Komativanigunta *alias* Srirangavenkatapuram
22	Komativanigunta *alias* Singaracharyula Khandriga
192	Kommanigunta
201	Kompalle Raghavaiah Khandriga
99	Konathaneri
79	Kondachenu Khandriga

ALPHABETICAL LIST OF VILLAGES

KALAHASTI TALUK--*Contd.*

1961 Location Code No.	Name of Village
85	Kondrajupalle
58	Konerigunta
93	Konnali
186	Kornagunta *alias* North Khandriga
337	Kotchalagunta
280	Kothacheruvu Khandriga
416	Kothacheruvu Khandriga
273	Kothakalva
346	Kothakhandriga *alias* Varalakshmipuram
177	Kothapalem
315	Kothapalem Mittakhandriga
4	Kothapallechinthala
263	Kothaveerapuram
111	Kothur
48	Kothur *alias* Chellamambapuram
237	Krishnampalle
281	Kukkalakunta
417	Kukkambakam
390	Kumaravenkatabhoopalapuram
430	Kumaravenkatapuram
6	Kummaravenkatappanaidupeta
354	Kundellagunta
380	Kunnamkalathur
57	Kuntipudi
248	Kuppaiah Khandriga *alias* Thimmasamudram
182	Kuravakanneri
433	Kurinjalam
244	Lakshmikumaravenkatapuram
437	Lakshmipuram *alias* Lakshmambapuram
424	Lakshmipuram *alias* Veeranna Khandriga
435	Lakshmipuram(Near Tanegallu)
266	Leelanadheswarapuram *alias* Jinkalamitta
136	Lingamanaidupalle
67	Madamala
3	Madavarikhandriga
228	Maddiledu
12	Madhavagiripalle
265	Madhavamala
294	Madibaka
129	Madinenipalyam
389	Mahadevapuram
293	Mahankalideviputtur
92	Malleswarapuram
181	Malligunta
117	Mambakam
21	Mamidigunta *alias* Akkamambapuram
35	Mangalagunta
331	Mangalapalle Venkatarayudu Khandriga
69	Mangalapuri
241	Mangamambapuram
439	Manganellore
243	Mannasamudram
2	Mannavaram
123	Marellagunta
254	Marrigunta
362	Marrigunta
233	Marrimakulachenu Khandriga
268	Marrimanda
394	Matham Anapathirajula Khandriga
88	Mavidigunta
43	Melachur
240	Merlapaka
379	Middi Khandriga
296	Modugulapalyam
52	Mollampalle
68	Muchchivolu
70	Muddumudi
96	Mummidigunta
288	Munagalapalyam
101	Muppalavari Khandriga
47	Murthipalem
304	Musalipedu
167	Musaliyellammagunta
238	Nachaneri
239	Nagampalle
246	Nagasanigunta
127	Nallagundla Khandriga
128	Nandimala
209	Narayanapuram
271	Narlavari Khandriga
159	Neerpakota
338	Nellimani Khandriga
100	Neluballe
25	Nimmarallapalle
73	Obulayapalle
330	Odde Khandriga
372	Ollur
401	Pagadamanigunta
219	Pagali
116	Palachur
56	Pallam
173	Pallamala
324	Panagallu
222	Panguru
172	Papanaidugunta *alias* Lakshminarasimhapuram
269	Papanaidupet
38	Papanapalle
151	Parlapalle
342	Parlapalle
36	Pathagunta
370	Pathapalem
260	Pathaveerapuram
129A	Pathipadu
198	Peddagunta Agraharam
190	Pedda Kannali
94	Pedda Kanuparthi
367	Pedda Maila
257	Peddanjimedu
155	Pedda Palavedu
194	Pedda Singamala
110	Pellakur
325	Penkulapadu
275	Pennagadam
197	Pennalapadu
205	Penubaka
284	Penumallam
363	Perindesam
113	Perumallapalle
7	Petagunta
104	Pidikitimala
89	Pillamedu
290	Pillarigunta
267	Polayyagunta
14	Poli
306	Ponneripalle
154	Poosalapalle
258	Pothumanigunta
183	Poyya
200	Pudi
396	Pudi *alias* Chennakesavapuram
321	Pullareddi Khandriga
97	Pullur
98	Pullurcheruvuthattu Khandriga
133	Punabaka
135	Punabakacheruvuthattu Khandriga
144	Punabaka Thurpu Khandriga
149	Putheri
234	Rachagunneri
300	Rachapalyam
140	Raghavapuram
361	Ragigunta
24	Rajugunta
124	Rajulapalem
221	Rajulapalem
229	Ramachandrapuram
312	Ramalingapuram
345	Ramalingapuram (Near Chittathur)
49	Ramanujapalle
83	Ramapuram
307	Ramapuram
81	Rambhatlapalle
146	Ramireddipalle
397	Rangaiahgunta
270	Ravillavari Khandriga
108	Ravulapadu
387	Rayapedu
303	Reddigunta
278	Reddigunta (Near Gudimallam)
31	Reddigunta (Near Kalavagunta)
1	Reddigunta *alias* Sitharamapuram
73A	Reddipalle
23	Repalle
139	Rowthusooramala
84	Rudramurthipuram
286	Sadasivapuram
383	Sadasivapuram
308	Sahasralingeswarapuram
378	Sakthiganeswarapuram
187	Sambayyapalyam
299	Saraswatikhandriga *alias* Sowbhagyavidyapuram
441	Sathambedu
425	Sathugunta *alias* Chittavari Khandriga
256	Seetharamapeta
142	Settigunta
109	Sethumadhavapuram
402	Seshiahgunta
2A	Siddagunta *alias* Siddeswarapuram
374	Siddamanaidu Khandriga
298	Siddiahgunta *alias* Laksminarasimhapuram
72	Siddugunta *alias* Umamaheswarapuram
122	Sirasanambedu
74	Sitaramapuram *alias* Erragunta Khandriga
227	Sivagiripalle
339	Sivanadhapalyam
138	Sivaramapuram
460	Sooramala

ALPHABETICAL LIST OF VILLAGES

KALAHASTI TALUK–*Concld.*

1961 Location Code No.	Name of Village
406	Sooramala
434	Srikrishnapuram
386	Srikrishnapuram *alias* Kanchannachanganna Khandriga
169	Srikrishnapuram *alias* Nakkavari Kbandriga
348	Srikrishnapuram *alias* Saddikuti Khandriga
226	Srinivasapuram
382	Srinivasapuram *alias* Marappareddi Khandriga
350	Srivenkatapuram
313	Subbanaidu Khandriga
392	Subrahmanyapuram
438	Suddamadugutnageli
375	Suryanarayanapuram
369	Swarnalingeswarapuram
175	Swarnamambapuram
431	Thalarivettu
418	Thanegallu
185	Thangellapalyam
162	Thangellapuram *alias* Chinnappa Agraharam
184	Thatiparthi
335	Thatiparthi Seetaramaiah Khandriga
147	Therripadu
178	Thikkalathur
340	Thimmabhupalapuram
398	Thimmanaidugunta
358	Thimmasamudram
18	Thimmavaram
174	Thirumalapuram Thurpu Khandriga
323	Thirumanjanamvari Khandriga *alias* Thimmabhupalapuram
282	Thirupanambedu
311	Thondamanadu
336	Thotlambedu
415	Thummalagunta Agraharam *alias* Srikalahastipuram
215	Udamalapudi
305	Ulasagunta *alias* Bharatapuram
171	Umamaheswarapuram
130	Ummalagunta
230	Urandur
285	Vadlagunta
384	Vagathur
60	Vagavedu
371	Valapalagunta
40	Valasagunta
13	Vampalle
166	Vedalasrinivasapuram
309	Vedam
277	Vedullacheruvu
34	Velampadu
61	Vengalampalle *alias* Endrapalle
245	Vengamambapuram (Near Kobaka)
141	Vengamambaparum
276	Venkatammagunta
54	Venkatampalem
255	Venkatapuram
404	Venkatapuram *alias* Gurukula Khandriga
295	Venkatapuram *alias* Lakshminarasamambapuram
218	Venkatapuram *alias* Venkataramapuram
86	Venkateswarapuram
37	Venugopalapuram
166A	Venugopalapuram *alias* Katur Agraharam
90	Venugopalapuram *alias* Rallapalle
429	Venugopalapuram *alias* Tiruchanurvari Khandriga
161	Vidwanmaharajapuram
165	Vijayagopalapuram
268A	Vikruthimala
51	Vippala Khandriga *alias* Balamambapuram
202	Visalapuram
199	Virupakshapuram
65	Yalavedu
41	Yarlapudi
249	Yerpedu

Location Code No.	Name of Village	Facilities: Educational	Medical	Drinking water	Communications	Electricity	Area in Sq. miles	Occupied Residential Houses: No. of Houses	No. of Households	Total number of persons enumerated (including inmates of Institutions and Houseless Persons): P	M	F	Scheduled Castes: M	F	Scheduled Tribes: M	F	Literate & Educated Persons: M	F
(1)	(2)	(3)	(4)	(5)	(6)	(7)	(8)	(9)	(10)	(11)	(12)	(13)	(14)	(15)	(16)	(17)	(18)	(19)
	KALAHASTI TALUK Total						609.6	33,422	33,914	165,571	84,550	81,021	20,676	19,306	6,278	5,644	24,969	7,580
	Rural						602.3	27,961	28,193	139,111	71,198	67,913	19,484	18,250	5,631	5,037	17,728	4,290
	Urban						7.3	5,461	5,721	26,460	13,352	13,108	1,192	1,056	647	607	7,241	3,290
1	Reddigunta *alias* Sitharamapuram						0.16	*Uninhabited*										
2	Mannavaram	P	..	W	..	..	2.40	66	66	344	176	168	49	44	..	..	63	13
2A	Siddagunta *alias* Siddeswarapuram						0.16	*Uninhabited*										
3	Madavari Khandriga						0.01	*Uninhabited*										
4	Kothapalle Chinthala	..	..	W	..	..	0.04	17	17	99	55	44	..	..	..	..	2	..
5	Inagaluru	P	..	W	R	..	6.51	176	176	831	442	389	245	195	27	18	97	18
6	Kummara Venkatappanaidupeta						0.64	*Included in Village No. 5*										
7	Petagunta						2.45	*Uninhabited*										
8	Komativanigunta *alias* Srirangavenkatapuram						0.64	*Uninhabited*										
9	Jaggarajupalle						0.27	*Uninhabited*										
10	Dorrugunta						0.09	*Uninhabited*										
11	Athigunta						0.09	*Uninhabited*										
12	Madhavagiripalle	..	..	W	..	..	0.40	9	9	47	26	21	26	21	..	..	1	1
13	Vampalle	..	..	W	R	..	1.00	13	13	63	37	26	..	..	10	5	2	..
14	Poli	P	..	W	Po	..	11.20	72	72	397	210	187	112	85	..	..	66	9
15	Bheemavaram	P	..	W	..	..	N.A.	40	40	186	104	82	43	31	..	..	14	..
16	Empedu	P	..	W	R	..	2.29	99	99	480	250	230	65	75	11	3	54	7
17	Ammacheruvu	..	..	W	..	..	6.18	20	20	114	62	52	6	5	8	6	5	2
18	Thimmavaram	P	..	W	..	..	0.40	40	40	196	99	97	21	19	16	23	24	11
19	Govindaraopalle	..	..	W	..	..	1.00	15	15	99	52	47	31	32	3	3	10	2
20	Bakkathallagunta						0.16	*Uninhabited*										
21	Mamidigunta *alias* Akkamambapuram	..	..	W	..	..	0.32	50	50	207	102	105	37	44	..	..	14	..
22	Komativanigunta *alias* Singaracharyula Khandriga						0.09	*Uninhabited*										
23	Repalle	..	..	W	..	..	0.24	6	6	45	25	20	1	..	..	..	1	..
24	Rajugunta	..	..	W	..	..	0.01	43	44	206	112	94	47	38	25	20	18	2
25	Nimmarallapalle	..	..	W	..	..	0.48	37	37	168	84	84	15	16	14	15	7	..

(1)	(2)	(3)	(4)	(5)	(6)	(7)	(8)	(9)	(10)	(11)	(12)	(13)	(14)	(15)	(16)	(17)	(18)	(19)
26	Kandragunta	..	..	W	..	..	0.48	7	7	32	19	13	..	..	..	..	1	..
27	Basiddumallu						N.A.	*Uninhabited*										
28	Kalavagunta	P	..	W	..	..	12.80	71	75	354	183	171	41	43	13	11	67	7
29	Bhiminenigunta	..	..	W	..	..	0.08	2	2	8	5	3	..	..	5	3	..	..
30	Bathalapalle	..	..	W	..	..	0.16	29	29	151	72	79	..	..	24	23	8	1
31	Reddigunta (Near Kalavagunta)						0.16	*Uninhabited*										
32	Errakalahastigunta						0.08	*Uninhabited*										
33	Gandlapalle	..	..	W	..	..	0.80	25	25	132	71	61	9	6	2	8	12	1
34	Velampadu	P	..	W	Po	..	4.24	157	157	840	408	432	137	115	14	11	70	29
35	Mangalagunta	..	..	W	..	..	0.16	7	7	52	27	25	3	..	..	..	9	1
36	Pathagunta	..	..	W	..	..	0.48	42	42	238	121	117	47	39	11	7	28	6
37	Venugopalapuram						N.A.	*Uninhabited*										
38	Papanapalle	..	..	W	..	..	2.29	73	73	393	200	193	22	21	..	..	19	9
40	Valasagunta						N.A.	*Uninhabited*										
41	Yarlapudi	P	..	W	..	..	1.92	68	68	329	163	166	32	25	10	13	32	5
42	Kalampalle	..	..	W	..	..	1.76	42	42	119	59	60	..	..	26	27	9	1
43	Melachur	P	..	W	..	..	12.80	84	84	400	213	187	..	..	200	173	33	25
44	Brahmanapalle	..	..	W	..	..	0.80	48	48	240	128	112	49	36	..	..	54	12
45	Gollapalle *alias* Venkatapuram	P	..	W	..	..	11.20	117	117	519	273	246	36	30	74	83	93	30
46	Bahadur Venkatapuram	P	..	W	Po	..	3.20	115	115	550	287	263	87	89	..	..	53	7
47	Murthipalem						1.60	*Uninhabited*										
48	Kothur *alias* Chellamambapuram	..	..	W	..	..	0.59	11	11	46	21	25	..	..	15	21	1	..
49	Ramanujapalle	..	..	W	..	..	3.84	25	25	151	84	67	16	10	..	..	6	..
50	Amudur	P	..	W	..	..	8.00	118	118	662	332	330	245	250	4	3	54	5
51	Vippala Khandriga *alias* Balamambapuram						N.A.	*Uninhabited*										
52	Mollampalle	..	..	W	R	..	2.88	7	7	46	25	21	..	..	16	10	5	..
53	Chinthalapalem	P	..	W	R	..	3.20	56	56	294	166	128	75	49	5	6	27	4
54	Venkatampalem	..	..	W	..	..	0.24	13	13	60	30	30	..	..	8	7	1	..
55	Gantalagunta *alias* Sivaramapuram						0.16	*Uninhabited*										
56	Pallam	P	..	W	Po	..	4.34	207	209	1,100	573	527	173	155	33	28	183	51
57	Kuntipudi	P	..	W	..	..	1.44	25	25	167	87	80	9	14	..	..	13	5
58	Konerigunta						N.A.	*Uninhabited*										
59	Ellampalle	..	..	W	..	..	0.48	42	48	238	149	139	22	32	7	8	10	1
60	Vagavedu	P	..	W	..	..	3.00	96	98	550	284	266	108	105	1	..	101	17
61	Vengalampalle *alias* Endrapalle	..	..	W	..	..	2.40	57	57	314	153	161	2	2	2	1	18	3
62	Gangalapudi	..	..	W	..	..	1.36	74	74	389	189	200	52	61	10	8	43	3
63	Erramareddipalle	..	..	W	..	..	N.A.	55	55	200	105	95	..	..	..	..	9	3
64	Chellammagaripet *alias* Pallampet						0.16	*Included in Village No. 56*										
65	Yalavedu	P	..	W	..	..	1.28	17	17	461	236	225	80	72	7	5	53	6
66	Andanalagunta						0.08	*Uninhabited*										

Note :—L.C. No. 39 has been deleted.

Location Code No.	Name of Village		WORKERS																					
			Total Workers (I–IX)		I		II		III		IV		V		VI		VII		VIII		IX		X	
					Cultivator		Agricultural Labourer		Mining, Quarrying, Livestock, Forestry, etc.		Household Industry		Manufacturing other than Household Industry		Construction		Trade & Commerce		Transport, Storage & Communications		Other Services		Non-Workers	
			M	F	M	F	M	F	M	F	M	F	M	F	M	F	M	F	M	F	M	F	M	F
(1)	(2)		(20)	(21)	(22)	(23)	(24)	(25)	(26)	(27)	(28)	(29)	(30)	(31)	(32)	(33)	(34)	(35)	(36)	(37)	(38)	(39)	(40)	(41)
	KALAHASTI TALUK	Total	55,350	32,485	27,818	13,262	12,872	12,572	435	219	7,089	4,175	1,198	134	332	47	1,655	715	437	5	3,514	1,356	29,200	48,536
		Rural	47,555	28,584	27,236	12,996	12,401	11,970	314	177	4,337	1,964	372	37	206	44	668	482	93	2	1,928	912	23,643	39,329
		Urban	7,795	3,901	582	266	471	602	121	42	2,752	2,211	826	97	126	3	987	233	344	3	1,586	444	5,557	9,207
1	Reddigunta *alias* Sitharamapuram										*Uninhabited*													
2	Mannavaram		109	31	100	25	2	3	..	..	3	..	.	..	..	..	..	..	..	..	4	3	67	137
2A	Siddagunta *alias* Siddeswarapuram										*Uninhabited*													
3	Madavari Khandriga										*Uninhabited*													
4	Kothapalle Chinthala		26	22	25	19	1	..	..	..	..	3	..	..	.	..	..	..	..	..	..	..	29	22
5	Inagaluru		308	23	166	130	61	56	..	..	65	18	5	..	..	..	1	20	1	..	9	7	134	158
6	Kummara Venkatappanaidupeta										*Included in Village No. 5*													
7	Petagunta										*Uninhabited*													
8	Komativanigunta *alias* Srirangavenkatapuram										*Uninhabited*													
9	Jaggarajupalle										*Uninhabited*													
10	Dorrugunta										*Uninhabited*													
11	Athigunta										*Uninhabited*													
12	Madhavagiripalle		19	9	14	4	1	4	..	..	4	..	..	..	..	..	..	..	..	..	..	1	7	12
13	Vampalle		26	3	11	1	6	1	..	..	6	..	..	..	..	..	..	1	..	..	3	..	11	23
14	Poli		138	63	110	59	1	..	2	..	9	3	..	..	..	..	3	1	1	..	12	..	72	124
15	Bheemavaram		68	23	54	23	..	..	..	..	9	..	..	..	..	..	3	..	..	..	2	..	36	59
16	Empedu		170	82	101	32	35	40	..	..	16	..	5	5	1	..	3	..	..	..	9	5	80	148
17	Ammacheruvu		32	12	21	5	9	7	..	..	2	..	..	..	..	..	..	..	..	..	..	..	30	40
18	Thimmavaram		62	22	46	9	10	12	..	..	2	..	..	..	..	..	..	..	..	..	4	1	37	75
19	Govindaraopalle		31	18	27	15	..	..	..	..	4	2	..	..	..	..	..	1	..	..	..	..	21	29
20	Bakkathallagunta										*Uninhabited*													
21	Mamidigunta *alias* Akkamambapuram		60	53	48	39	9	9	..	..	..	1	..	..	..	..	..	..	..	..	3	4	42	52
22	Komativanigunta *alias* Singaracharyula Khandriga										*Uninhabited*													
23	Repalle		15	6	10	4	4	2	1	..	..	..	..	..	..	..	..	..	..	..	..	..	10	14
24	Rajugunta		66	31	49	1	12	28	..	..	3	2	..	..	..	..	..	..	..	..	2	..	46	63
25	Nimmarallapalle		55	31	35	19	12	11	..	..	3	1	3	..	..	..	..	..	..	..	2	..	29	53

(1)	(2)	(20)	(21)	(22)	(23)	(24)	(25)	(26)	(27)	(28)	(29)	(30)	(31)	(32)	(33)	(34)	(35)	(36)	(37)	(38)	(39)	(40)	(41)
26	Kandragunta	11	..	11	..	..	..	..	..	..	..	..	..	..	..	..	..	..	..	..	..	8	13
27	Basiddumallu	*Uninhabited*																					
28	Kalavagunta	113	19	92	4	10	9	..	..	5	2	..	..	..	..	1	2	..	..	5	2	70	152
29	Bhimineniguntа	4	1	..	..	1	1	..	..	..	..	..	..	..	..	..	..	..	..	3	..	1	2
30	Bathalapalle	46	40	36	21	5	9	..	..	5	10	..	..	..	..	..	..	..	..	..	..	26	39
31	Reddigunta (Near Kalava Gunta)	*Uninhabited*																					
32	Errakalahastigunta	*Uninhabited*																					
33	Gandlapalle	40	5	28	3	2	1	..	..	9	1	..	..	..	..	..	..	..	..	1	..	31	56
34	Velampadu	283	198	165	105	98	89	..	..	6	3	6	..	..	..	3	1	..	..	5	..	125	234
35	Mangalagunta	20	4	15	4	2	..	..	..	3	..	..	..	..	..	..	..	..	..	..	..	7	21
36	Pathagunta	82	37	58	25	11	11	..	..	6	..	..	..	..	..	..	..	..	..	7	1	39	80
37	Venugopalapuram	*Uninhabited*																					
38	Papanapalle	151	36	137	27	1	1	..	..	12	7	..	..	..	..	..	..	..	..	1	1	49	157
40	Valasagunta	*Uninhabited*																					
41	Yarlapudi	117	76	90	44	22	30	..	..	..	..	..	..	..	..	..	..	..	..	5	2	46	90
42	Kalampalle	46	28	24	9	20	19	..	..	2	..	..	..	..	..	..	..	..	..	..	..	13	32
43	Melachur	131	34	94	7	30	24	..	..	2	..	..	..	..	..	..	..	..	..	5	3	82	153
44	Brahmanapalle	88	25	65	9	19	14	..	..	2	1	..	..	..	..	..	..	..	..	2	1	40	87
45	Gollapalle *alias* Venkatapuram	193	35	166	29	1	1	..	..	19	3	..	..	..	..	3	..	1	..	3	2	80	211
46	Bahadur Venkatapuram	180	42	145	2	22	37	..	..	4	..	..	..	..	..	..	..	1	..	8	3	107	221
47	Murthipalem	*Uninhabited*																					
48	Kothur *alias* Chellamambapuram	16	12	11	..	5	12	..	..	..	..	..	..	..	..	..	..	..	..	..	..	5	13
49	Ramanujapalle	47	12	36	..	9	11	..	..	2	1	..	..	..	..	..	..	..	..	..	..	37	55
50	Amudur	238	109	211	103	5	6	..	..	17	..	..	..	..	..	1	..	..	..	4	..	94	221
51	Vippala Khandriga *alias* Balamambapuram	*Uninhabited*																					
52	Mollampalle	19	16	19	16	..	..	..	..	..	..	..	..	..	..	..	..	..	..	..	..	6	5
53	Chinthalapalem	116	34	104	32	..	..	..	..	8	2	2	..	..	..	..	..	..	..	2	..	50	94
54	Venkatampalem	22	11	21	11	..	..	..	..	1	..	..	..	..	..	..	..	..	..	..	..	8	19
55	Gantalagunta *alias* Sivaramapuram	*Uninhabited*																					
56	Pallam	381	152	230	40	89	98	..	..	29	6	..	..	..	..	9	1	1	..	23	7	192	375
57	Kuntipudi	68	20	52	8	9	12	..	..	5	..	1	..	..	..	..	..	..	..	1	..	19	60
58	Konerigunta	*Uninhabited*																					
59	Ellampalle	104	74	76	63	7	6	..	..	18	4	..	..	..	..	..	..	..	..	3	1	45	65
60	Vagavedu	187	138	101	92	53	37	..	..	27	4	..	..	..	..	..	1	..	..	6	4	97	128
61	Vengalampalle *alias* Endrapalle	92	52	72	37	3	5	..	..	13	7	..	..	..	..	1	..	..	..	3	3	61	109
62	Gangalapudi	129	80	72	53	25	23	2	..	15	..	1	1	4	..	2	..	..	..	8	3	60	120
63	Erramareddipalle	74	52	68	48	..	2	..	..	1	..	..	..	1	..	1	..	..	..	3	2	31	43
64	Chellammagaripet *alias* Pallampet	*Included in Village No. 56*																					
65	Yalavedu	155	93	74	41	49	44	..	..	24	4	..	..	..	..	..	2	..	..	8	2	81	132
66	Andanalagunta	*Uninhabited*																					

Note:—L. C. No. 39 has been deleted.

Location Code No.	Name of Village	Facilities					Area in Sq. miles	Occupied Residential Houses		Total number of persons enumerated (including inmates of Institutions and Houseless Persons)			Scheduled Castes		Scheduled Tribes		Literate & Educated Persons	
		Educational	Medical	Drinking water	Communications	Electricity		No. of Houses	No. of Households	P	M	F	M	F	M	F	M	F
(1)	(2)	(3)	(4)	(5)	(6)	(7)	(8)	(9)	(10)	(11)	(12)	(13)	(14)	(15)	(16)	(17)	(18)	(19)
67	Madamala	..	..	W	..	..	0.98	53	53	306	157	149	59	40	9	5	26	5
68	Muchchivolu	P	..	W	Po	..	4.53	229	229	1,166	589	577	137	124	5	5	140	20
69	Mangalapuri	..	..	W	..	..	0.24	62	62	324	165	159	1	..	21	13	6	1
70	Muddumudi	..	..	W	..	..	0.48	50	50	244	118	126	107	108	..	..	9	..
71	Ananthapadmanabhapuram						N.A.	*Uninhabited*										
72	Siddugunta *alias* Umamaheswarapuram	..	..	W	..	..	0.16	15	15	53	24	29	23	28	..	..	4	..
73	Obulayapalle	P	..	W	Po	..	2.43	85	85	492	271	221	57	54	29	29	77	11
73A	Reddipalle	..	..	W	..	..	1.68	74	74	346	183	163	62	55	15	12	6	..
74	Sitaramapuram *alias* Erragunta Khandriga	..	..	W	..	..	0.88	1	1	5	2	3	..	..	..	..	..	..
75	Chodavaram	..	..	W	Po	..	2.18	92	92	491	246	245	42	40	12	11	59	17
76	Chiyyavaram	P	..	W	..	..	1.12	158	158	879	465	414	46	44	11	10	101	27
77	Balamambapuram						N.A.	*Uninhabited*										
78	Chemuru	..	..	W	..	..	5.36	74	74	440	219	221	82	76	6	7	17	2
79	Kondachenu Khandriga						0.16	*Uninhabited*										
80	Kasaram	P	..	W	Po	..	4.69	227	241	1,286	665	621	156	144	34	29	166	40
81	Rambhatlapalle	P	..	W	..	..	N.A.	84	84	425	220	205	89	74	9	8	25	5
82	Gottipudi	P	..	W	..	..	2.22	89	89	391	199	192	39	41	42	38	32	9
83	Ramapuram						N.A.	*Uninhabited*										
84	Rudramurthipuram						N.A.	*Included in Village No.* 80										
85	Kondrajupalle	..	..	W	..	..	N.A.	22	22	123	66	57	12	10	..	..	25	3
86	Venkateswarapuram	..	..	W	..	..	0.32	7	7	38	19	19	..	..	..	..	4	..
87	Chennasamudram						N.A.	*Uninhabited*										
88	Mavidigunta	..	..	W	..	..	N.A.	39	39	258	134	124	37	30	6	8	52	2
89	Pillamedu	P	..	W	..	..	2.01	103	103	509	266	243	97	82	24	20	98	21
90	Venugopalapuram *alias* Rallapalle	..	..	W	..	..	N.A.	8	8	40	19	21	19	21	..	..	..	..
91	Chinna Kanuparthi	P	..	W	..	..	0.64	73	73	400	205	195	85	82	2	2	54	5
92	Malleswarapuram	..	..	W	..	..	N.A.	7	7	32	13	19	13	19	..	..	2	1
93	Konnali	P	..	W	..	..	0.92	35	35	234	126	108	24	23	22	18	36	12
94	Pedda Kanuparthi	P	..	W	Po	..	1.60	107	107	603	303	300	113	106	14	9	89	17
95	Dainedu	P	..	W	..	..	0.64	44	44	217	105	112	35	36	7	7	42	8
96	Mummidigunta						N.A.	*Uninhabited*										
97	Pullur	P	..	W	..	..	2.40	172	172	869	436	433	210	198	22	20	92	11
98	Pullur Cheruvuthattu Khandriga						N.A.	*Uninhabited*										

(1)	(2)	(3)	(4)	(5)	(6)	(7)	(8)	(9)	(10)	(11)	(12)	(13)	(14)	(15)	(16)	(17)	(18)	(19)
99	Konathaneri	P	..	W	..	..	2.24	244	244	1,337	717	620	289	263	32	35	229	49
100	Neluballe	P	..	W	Po	..	4.29	136	139	710	340	370	110	119	24	27	107	33
101	Muppalavari Khandriga	..	..	W	..	..	0.10	13	13	68	34	34	27	28	..	..	5	3
102	Chinthapudi	P	..	W	..	..	0.80	114	114	593	303	290	92	79	3	4	49	16
103	Kalavakur	P	..	Tk	..	..	3.20	83	87	463	238	225	82	79	37	32	42	14
104	Pidikitimala	P	..	W	..	..	0.80	31	31	169	89	80	28	24	16	12	12	5
105	Gangaraju Khandriga *alias* Juvvalamanda						0.08	*Uninhabited*										
106	Bheemavaram	..	..	Tk,W	..	..	N.A.	54	54	288	146	142	64	11	9	58	16	3
107	Kocharlavaripalle *alias* Srirangavenkatapuram	..	..	W	R	..	N.A.	8	8	36	16	20	1	..	3	6	2	1
108	Ravulapadu	P	..	W	..	..	0.51	92	92	461	225	236	47	49	20	21	27	7
109	Sethumadhavapuram						0.16	*Uninhabited*										
110	Pellakur	P	..	W	Po,R	..	1.92	149	149	588	304	284	138	122	15	17	77	16
111	Kothur	..	..	W	..	..	0.32	69	69	373	192	181	36	39	7	6	41	18
112	Edapudi	..	..	W	..	..	0.16	18	18	90	43	47	..	..	8	10	1	..
113	Perumallapalle	..	..	W	..	..	0.48	36	36	178	90	88	26	20	25	25	8	3
114	Anakavolu	..	..	W,Tk	..	..	2.40	58	58	248	124	124	65	64	1	3	21	2
115	Kattumodalu Jangalapalle	..	..	Tk	..	..	2.40	40	40	206	94	112	19	20	21	24	19	5
116	Palachur	P	..	W	..	..	4.80	176	176	820	420	400	128	115	37	39	117	33
117	Mambakam	..	..	Riv	..	..	0.48	51	51	237	120	117	75	67	17	16	12	5
118	Dwarakapuram	P	..	Tk	R	..	N.A.	58	58	298	130	168	38	54	17	24	24	7
119	Dirasamala	..	..	Tk	..	..	0.24	46	46	229	114	115	11	14	8	5	15	1
120	Kappagunta Khandriga	..	..	W	..	..	0.40	49	49	213	101	112	..	..	17	14	18	5
121	Jeelapatur	P	..	W	Po	..	7.12	132	132	589	300	289	105	101	21	22	88	34
122	Sirasanambedu	P	..	Tk,W	R	..	N.A.	320	320	1,422	731	691	133	145	45	39	327	116
123	Marellagunta	..	..	W	..	..	N.A.	8	8	36	20	16	20	16	..	..	..	..
124	Rajulapalem	..	..	W	..	..	N.A.	31	31	169	91	78	..	..	17	14	12	..
125	Chennappanaidupet	P	..	W	..	..	0.64	122	122	540	269	271	101	98	19	17	52	10
126	Abakavari Khandriga						N.A.	*Uninhabited*										
127	Nallagundla Khandriga	..	..	W	..	..	0.48	19	19	98	50	48	8	8	4	3	10	1
128	Nandimala	P	..	W	..	..	0.48	61	61	332	158	174	57	61	47	46	28	13
129	Madinenipalyam						0.48	*Uninhabited*										
129A	Pathipadu	..	..	W	..	..	0.64	28	28	100	48	52	..	..	4	3	..	..
130	Ummalagunta						N.A.	*Uninhabited*										
131	Chembedu	P	..	W	..	..	6.59	368	368	1,591	796	795	296	286	39	40	228	77
132	Eguvathageli	..	..	W	..	..	0.24	19	19	101	49	52	16	18	..	..	14	2
133	Punabaka	P	..	W	..	..	4.48	232	232	1,024	520	504	255	246	66	58	114	61
134	Akkagaripeta	P	..	W	Po,R	..	N.A.	67	67	315	168	147	70	63	4	4	48	18
135	Punabakacheruvu-thattu Khandriga	..	..	Tk	..	..	N.A.	34	34	163	83	80	36	33	3	2	14	..
136	Lingamanaidupalle	P	..	W	..	..	1.76	71	72	328	187	141	87	52	2	4	49	23
137	Gummadigunta	..	..	W	..	..	0.32	10	10	46	22	24	1	..	2	2	..	..
138	Sivaramapuram	..	..	W	..	..	0.24	15	15	81	43	38	18	17	9	7	2	3
139	Rowthusooramala	P	..	W	..	..	4.00	55	55	336	172	164	51	53	30	25	36	15
140	Raghavapuram						0.40	*Uninhabited*										

Location Code No.	Name of Village	WORKERS																					
				I		II		III		IV		V		VI		VII		VIII		IX		X	
		Total Workers (I—IX)		Cultivator		Agricultural Labourer		Mining, Quarrying, Livestock, Forestry, etc.		Household Industry		Manufacturing other than Household Industry		Construction		Trade & Commerce		Transport, Storage & Communications		Other Services		Non-Workers	
		M	F	M	F	M	F	M	F	M	F	M	F	M	F	M	F	M	F	M	F	M	F
(1)	(2)	(20)	(21)	(22)	(23)	(24)	(25)	(26)	(27)	(28)	(29)	(30)	(31)	(32)	(33)	(34)	(35)	(36)	(37)	(38)	(39)	(40)	(41)
67	Madamala	108	48	54	15	36	25	4	..	7	2	..	..	..	..	1	2	..	..	6	4	49	101
68	Muchchivolu	429	413	262	328	85	69	..	..	63	3	..	..	..	..	3	8	2	..	14	5	160	164
69	Mangalapuri	110	7	82	3	17	..	..	..	9	1	..	..	..	..	1	3	..	..	1	..	55	152
70	Muddumudi	88	68	55	47	20	17	..	..	12	1	..	..	..	..	..	..	..	..	1	3	30	58
71	Ananthapadmanabhapuram	*Uninhabited*																					
72	Siddugunta *alias* Umamaheswarapuram	16	15	12	1	2	14	..	..	..	..	..	..	2	..	..	..	..	..	..	..	8	14
73	Obulayapalle	177	49	131	4	17	41	..	..	18	..	..	..	4	..	1	1	2	..	4	3	94	172
73A	Reddipalle	116	56	49	22	43	31	..	..	16	..	..	..	..	..	3	1	..	..	5	2	67	107
74	Sitaramapuram *alias* Erragunta Khandriga	1	1	..	..	1	1	..	..	..	..	..	..	..	..	..	..	..	..	..	..	1	2
75	Chodavaram	171	141	106	112	28	24	..	..	24	2	..	..	..	..	2	..	..	..	11	3	75	104
76	Chiyyavaram	331	259	139	43	154	203	1	..	21	5	..	..	..	..	2	..	..	..	14	8	134	155
77	Balamambapuram	*Uninhabited*																					
78	Chemuru	165	151	101	124	46	22	..	..	14	1	..	..	..	..	..	1	..	..	4	3	54	70
79	Kondachenu Khandriga	*Uninhabited*																					
80	Kasaram	439	277	306	187	80	68	..	..	30	15	..	..	..	..	6	1	1	..	16	6	226	344
81	Rambhatlapalle	159	128	74	63	61	57	2	..	13	..	..	..	..	..	3	4	..	..	6	4	61	77
82	Gottipudi	135	120	65	64	54	50	..	..	10	..	..	..	..	..	1	3	..	..	5	3	64	72
83	Ramapuram	*Uninhabited*																					
84	Rudramurthipuram	*Included in Village No. 80*																					
85	Kondrajupalle	46	33	27	23	9	10	2	..	6	..	..	..	..	..	..	..	..	..	2	..	20	24
86	Venkateswarapuram	15	17	15	17	..	..	..	..	..	..	..	..	..	..	..	..	..	..	..	..	4	2
87	Chennasamudram	*Uninhabited*																					
88	Mavidigunta	93	68	58	44	28	22	1	..	6	2	..	..	..	..	..	..	..	..	..	..	41	56
89	Pillamedu	172	156	107	103	45	51	..	..	7	..	..	..	..	..	8	..	1	..	4	2	94	87
90	Venugopalapuram *alias* Rallapalle	16	18	1	9	15	9	..	..	..	..	..	..	..	..	..	..	..	..	..	..	3	3
91	Chinna Kanuparthi	135	75	124	31	9	34	..	..	1	4	..	..	..	..	..	..	..	..	1	6	70	120
92	Malleswarapuram	10	8	7	..	3	7	..	..	..	1	..	..	..	..	..	..	..	..	..	..	3	11
93	Konnali	80	20	55	2	17	17	..	..	7	..	..	..	..	..	..	1	..	..	1	..	46	88
94	Pedda Kanuparthi	193	113	156	67	10	42	..	..	17	2	..	..	..	..	2	..	1	..	7	2	110	187
95	Dainedu	71	66	48	54	18	10	..	..	2	1	..	..	..	..	..	..	..	..	3	1	34	46
96	Mummdigunta	*Uninhabited*																					
97	Pullur	289	148	204	99	39	36	..	..	21	5	..	..	3	..	2	6	..	..	20	2	147	285
98	Pullurcheruvuthattu Khandriga	*Uninhabited*																					

(1)	(2)	(20)	(21)	(22)	(23)	(24)	(25)	(26)	(27)	(28)	(29)	(30)	(31)	(32)	(33)	(34)	(35)	(36)	(37)	(38)	(39)	(40)	(41)
99	Konathaneri	470	198	245	48	180	137	4	..	17	..	..	..	1	..	3	6	1	..	19	7	247	422
100	Neluballe	229	135	121	33	91	92	2	..	4	1	..	..	..	..	1	4	..	..	10	5	111	235
101	Muppalavari Khandriga	23	17	11	1	11	16	..	..	1	..	..	..	..	..	..	..	..	..	..	..	11	17
102	Chinthapudi	200	152	120	94	44	40	1	..	29	13	..	..	..	..	..	4	..	..	6	1	103	138
103	Kalavakur	165	90	68	15	75	62	..	..	11	..	..	..	..	..	..	4	..	..	11	9	73	135
104	Pidikitimala	63	39	26	9	32	29	..	..	3	..	..	..	..	..	1	..	..	..	1	1	26	41
105	Gangaraju Khandriga *alias* Juvvalamanda									*Uninhabited*													
106	Bheemavaram	95	69	55	46	25	18	..	..	12	2	..	..	..	..	..	..	..	..	3	3	51	73
107	Kochalavaripalle *alias* Srirangavenkatapuram	10	8	3	1	4	3	..	..	2	4	..	..	..	..	1	..	..	..	..	..	6	12
108	Ravulapadu	138	61	61	7	60	44	..	..	4	2	2	..	2	..	4	6	..	..	5	2	87	175
109	Sethumadhavapuram									*Uninhabited*													
110	Pellakur	207	84	70	4	108	75	..	..	5	..	..	..	1	..	9	2	1	..	13	3	97	200
111	Kothur	124	34	92	14	18	17	..	..	8	..	3	..	..	..	1	2	..	..	2	1	68	147
112	Edapudi	31	25	19	13	12	12	..	..	..	..	..	..	..	..	..	..	..	..	..	..	12	22
113	Perumallapalle	67	45	29	16	35	28	..	..	..	..	..	..	..	..	1	..	..	..	2	1	23	43
114	Anakavolu	94	41	75	31	6	6	..	..	9	..	..	..	..	..	..	2	..	..	4	2	30	83
115	Kattumodalu Jangalapalle	60	44	42	29	10	13	..	..	5	1	..	..	..	..	1	..	1	..	1	1	34	68
116	Palachur	290	118	184	54	71	50	1	..	16	..	..	..	..	..	3	3	1	..	14	11	130	282
117	Mambakam	81	43	37	6	30	34	..	..	11	3	..	..	..	..	..	..	..	..	3	..	39	74
118	Dwarakapuram	89	55	48	12	26	39	1	..	12	3	..	..	..	..	..	..	..	..	2	1	41	113
119	Dirasamala	82	37	39	9	27	27	..	..	14	1	..	..	..	..	2	..	..	..	..	..	32	78
120	Kappagunta Khandriga	68	26	40	11	22	13	..	..	6	2	..	..	..	..	..	..	..	..	..	..	33	86
121	Jeelapatur	205	93	99	16	80	73	..	..	13	..	..	..	..	..	4	2	1	..	8	2	95	196
122	Sirasanambedu	505	324	194	104	109	68	174	137	6	..	..	..	2	..	4	8	3	..	13	7	226	367
123	Marellagunta	10	8	1	..	9	8	..	..	..	..	..	..	..	..	..	..	..	..	..	..	10	8
124	Rajulapalem	50	29	26	13	19	13	..	..	3	2	..	..	..	..	..	..	..	..	2	1	41	49
125	Chennappanaidupet	195	98	131	52	40	37	..	..	13	5	..	..	..	..	4	..	..	..	7	4	74	173
126	Abakavari Khandriga									*Uninhabited*													
127	Nallagundla Khandriga	32	23	26	19	2	3	..	..	2	..	2	..	..	..	..	1	..	..	..	.	18	25
128	Nandimala	111	74	81	54	24	16	..	..	3	1	..	..	..	..	1	1	..	..	2	2	47	100
129	Madirepalyam									*Uninhabited*													
129A	Pathipadu	38	31	32	13	5	18	..	..	1	..	..	..	..	..	..	..	..	..	..	..	10	21
130	Ummalagunta									*Uninhabited*													
131	Chembedu	549	388	229	107	238	222	1	1	50	33	..	..	..	..	5	10	2	..	24	15	247	407
132	Eguvathageli	32	8	17	..	13	8	..	..	2	..	..	..	..	..	..	..	..	..	..	..	17	44
133	Punabaka	356	200	214	14	91	156	..	..	20	3	..	..	..	..	4	3	..	..	27	24	164	304
134	Akkagaripeta	115	49	63	3	39	38	..	..	2	..	..	..	..	..	1	1	1	..	9	7	53	98
135	Punabakacheruvu-thattu Khandriga	55	28	30	7	25	21	..	..	..	..	..	..	..	..	..	..	..	..	..	..	28	52
136	Lingamanaidupalle	125	57	57	9	43	34	..	..	22	9	..	..	..	..	1	3	..	..	2	2	62	84
137	Gummadigunta	19	3	14	1	2	1	..	..	3	1	..	..	..	..	..	..	..	..	..	..	3	21
138	Sivaramapuram	24	20	6	6	18	14	..	..	..	..	..	..	..	..	..	..	..	..	..	..	19	18
139	Rowthusooramala	103	66	39	26	50	38	..	..	5	..	1	..	..	..	1	2	..	..	7	..	69	98
140	Raghavapuram									*Uninhabited*													

Location Code No.	Name of Village	Facilities					Area in Sq. miles	Occupied Residential Houses		Total number of persons enumerated (including inmates of Institutions and Houseless Persons)			Scheduled Castes		Scheduled Tribes		Literate & Educated Persons	
		Educational	Medical	Drinking water	Communications	Electricity		No. of Houses	No. of Households	P	M	F	M	F	M	F	M	F
(1)	(2)	(3)	(4)	(5)	(6)	(7)	(8)	(9)	(10)	(11)	(12)	(13)	(14)	(15)	(16)	(17)	(18)	(19)
141	Vengamambapuram	..	..	N.A.	..	..	0.32	14	14	82	43	39	25	28	..	..	5	..
142	Settigunta						0.16	*Uninhabited*										
143	Ardhamala	P	..	W	Po	..	1.92	107	107	511	261	250	93	83	11	13	52	11
144	Punabaka Thurpu Khandriga	..	..	W	..	..	N.A.	21	21	99	49	50	..	..	49	50	9	..
145	Arlapadu	P	..	W	..	..	1.60	73	73	322	172	150	70	60	12	7	49	27
146	Ramireddipalle	..	..	W	..	..	0.24	5	5	24	12	12	..	..	8	5	3	7
147	Therripadu	..	..	W	..	..	N.A.	5	5	33	17	16	7	5	10	11	3	..
148	Erragunta Khandriga *alias* Erragunta	..	..	N.A.	..	..	N.A.	7	7	30	14	16	..	..	13	12	..	..
149	Putheri	..	..	W	..	..	1.72	89	89	396	191	205	121	117	19	20	27	6
151	Parlapalle	..	..	W	..	..	0.96	48	48	221	93	128	1	2	13	11	11	5
152	Chinnayyagunta	..	..	W	..	..	N.A.	18	18	68	32	36	..	..	6	7	1	..
153	Jambugolam	..	..	W	..	..	N.A.	32	32	126	60	66	21	23	13	12	20	6
154	Poosalapalle	..	..	W	..	..	N.A.	39	39	164	93	71	37	37	..	..	10	3
155	Pedda Palavedu	..	..	W	..	..	3.51	67	67	342	176	166	84	73	8	13	15	10
156	Chinna Palavedu	..	..	W	..	..	0.24	24	24	114	56	58	8	10	6	5	11	1
157	Kanamanambedu	P	..	W	..	..	2.63	143	143	610	316	294	159	133	46	39	91	41
159	Neerpakota	P	..	W	..	..	3.18	183	183	806	410	396	173	182	91	70	76	18
160	Kampalyam	P	..	W	..	..	4.84	100	106	529	261	268	134	125	3	3	82	32
161	Vidwanmaharajapuram						N.A.	*Uninhabited*										
162	Thangellapuram *alias* Chinnappa Agraharam	..	..	W	R	..	0.04	19	19	67	35	32	7	8	..	..	6	1
163	Ananthapuram *alias* Racheruvu	..	..	W	..	..	0.06	30	30	152	81	71	7	12	12	8	20	8
163A	Balakrishnapuram						N.A.	*Uninhabited*										
164	Alathur	P	..	W	Po	..	7.47	280	280	1,220	639	581	144	145	73	67	140	38
165	Vijayagopalapuram	..	..	W	..	..	0.04	2	2	14	7	7	..	..	..	..	7	5
166	Vedala Srinivasapuram	..	..	N.A.	..	..	N.A.	30	30	154	73	81	53	59	..	..	7	1
166A	Venugopalapuram *alias* Katur Agraharam	..	..	W	..	..	N.A.	20	21	98	50	48	18	12	..	..	4	7
167	Musaliyellammagunta						0.96	*Uninhabited*										
168	Katur	P	..	W	Po,R	..	4.29	159	159	773	378	395	103	109	34	31	81	29
169	Srikrishnapuram *alias* Nakkavari Khandriga	..	..	W	..	..	N.A.	10	10	61	34	27	..	..	3	5	9	1
170	Chintagunta						0.04	*Uninhabited*										

(1)	(2)	(3)	(4)	(5)	(6)	(7)	(8)	(9)	(10)	(11)	(12)	(13)	(14)	(15)	(16)	(17)	(18)	(19)
171	Umamaheswarapuram							*Uninhabited*										
172	Papanaidugunta *alias* Lakshminarasimhapuram	..	..	N.A.	..	..		6	6	27	14	13	..	..	14	13	..	..
173	Pallamala	..	..	W	Po	..	0.90	118	128	583	293	290	103	97	14	9	102	50
174	Thirumalapuram Thurpu Khandriga						0.08	*Uninhabited*										
175	Swarnamambapuram	..	..	N.A.	..	..	0.10	17	17	93	44	49	..	..	1	1	10	..
176	Basavannagunta	..	..	W	..	..	0.11	30	30	152	75	77	44	48	31	29	..	..
177	Kothapalem	..	..	Tk	..	..	3.98	119	119	519	268	251	53	49	9	11	65	6
178	Thikkalathur	..	..	Tk	..	..	0.72	16	16	78	37	41	9	12	8	9	7	..
179	Gowdamala	..	..	Tk	..	..	0.26	40	40	167	82	85	68	71	13	13	2	1
180	Bhavanisankarapuram	..	..	Tk	Po	..	0.35	56	56	279	143	136	65	53	1	1	30	8
181	Malligunta	..	..	Tk	..	..	3.20	19	19	93	49	44	41	40	3	2	13	1
182	Kuravakanneri	..	..	Tk	..	..	2.40	28	28	124	61	63	48	49	13	14	..	..
183	Poyya	..	..	W	..	..	3.35	122	131	650	339	311	120	113	6	5	110	14
184	Thatiparthi	..	..	W	..	..	N.A.	54	54	250	127	123	66	58	..	..	48	14
185	Thangellapalyam	..	..	W	R	..	2.47	119	119	549	280	269	108	100	39	42	36	11
186	Kornagunta *alias* North Khandriga	..	..	W	..	..	N.A.	12	12	70	36	34	36	34	..	..	2	..
187	Sambayyapalyam	..	..	W	..	..	2.35	154	154	689	350	339	42	38	2	3	52	..
188	Kallipudi	..	..	N.A.	..	..	N.A.	85	85	405	215	190	50	44	20	18	33	1
189	Gnanamma Khandriga *alias* Gnanamambapuram	..	..	W	..	..	0.40	81	81	369	182	187	78	58	1	6	22	1
190	Pedda Kannali	..	..	W	Po,R	E	3.12	465	465	2,372	1,214	1,158	268	222	154	123	337	88
191	Chinna Singamala	..	..	W	..	..	0.16	74	74	329	173	156	46	39	61	5	69	13
192	Kommanigunta	..	..	W	..	..	N.A.	48	50	259	131	128	58	61	4	1	31	16
193	Gurukulapalyam	..	..	W	..	..	0.54	50	50	225	117	108	37	40	32	32	22	5
194	Pedda Singamala	..	..	W	..	..	0.32	89	89	455	233	222	103	93	27	24	75	13
195	Chinna Kannali	..	..	W	..	E	2·30	24	24	131	53	78	..	..	22	38	17	8
196	Ilaganur	..	..	W	..	..	0.40	69	69	328	166	162	97	100	7	3	17	3
197	Pennalapadu	P	..	W	..	..	1.60	90	90	470	226	244	99	90	10	7	66	14
198	Peddagunta Agraharam	..	..	W	..	..	0.16	10	10	62	37	25	..	..	..	..	2	..
199	Virupakshapuram	P	..	W	..	..	0.40	72	72	374	185	189	103	104	6	5	16	2
200	Pudi	P	..	W	Po	E	2.70	208	208	1,069	569	500	237	225	71	51	125	24
201	Kompalle Raghavaiah Khandriga	..	..	W	..	..	0.24	4	4	28	21	7	5	2	12	4	8	..
202	Visalapuram	..	..	N.A.	..	..	0.08	3	3	12	9	3	..	..	9	3	..	..
203	Ardhalamitta Puttur						2.00	*Urban Area (Included in Kalahasti Town)*										
204	Gundelagunta *alias* Leelanadheswarapuram	..	..	W	..	..	0.40	71	71	334	172	162	..	..	..	..	17	1
205	Penubaka	..	..	W	..	..	2.95	129	130	622	312	310	257	257	4	3	45	11
206	Kammakothur	P	..	W	..	..	1.92	112	142	638	341	297	151	129	5	4	102	18
207	Balajipanthula Agraharam							*Included in Village No. 203*										
208	Aravakothur	P	..	W	Po	..	0.98	155	155	866	451	415	19	25	..	..	187	26
209	Narayanapuram	..	..	W	..	..	4.27	17	35	438	233	205	20	9	4	3	42	12
210	Cherukulapadu	..	..	W	..	..	..	27	40	192	107	85	85	71	..	..	13	1

Note :—L. C. Nos. 150 and 158 have been deleted.

VILLAGE DIRECTORY

CHITTOOR DISTRICT — KALAHASTI TALUK

Location Code No.	Name of Village	WORKERS: Total Workers (I–IX)		I Cultivator		II Agricultural Labourer		III Mining, Quarrying, Livestock, Forestry, etc.		IV Household Industry		V Manufacturing other than Household Industry		VI Construction		VII Trade & Commerce		VIII Transport, Storage & Communications		IX Other Services		X Non-Workers	
		M	F	M	F	M	F	M	F	M	F	M	F	M	F	M	F	M	F	M	F	M	F
(1)	(2)	(20)	(21)	(22)	(23)	(24)	(25)	(26)	(27)	(28)	(29)	(30)	(31)	(32)	(33)	(34)	(35)	(36)	(37)	(38)	(39)	(40)	(41)
141	Vengamambapuram	28	23	3	15	22	8	..	..	..	..	3	..	..	..	..	..	..	..	..	..	15	16
142	Settigunta	*Uninhabited*																					
143	Ardhamala	174	84	75	20	70	55	1	..	22	5	..	..	..	..	..	..	..	..	6	4	87	166
144	Punabaka Thurpu Khandriga	35	31	1	..	34	31	..	..	..	..	..	..	..	..	..	..	..	..	..	..	14	19
145	Arlapadu	105	43	54	2	42	39	5	1	..	..	1	..	..	..	1	..	..	..	2	1	67	107
146	Ramireddipalle	2	2	..	..	2	2	..	..	..	..	..	..	..	..	..	..	..	..	..	..	10	10
147	Therripadu	12	5	7	..	5	5	..	..	..	..	..	..	..	..	..	..	..	..	..	..	5	11
148	Erragunta Khandriga *alias* Erragunta	11	8	2	..	9	8	..	..	..	..	..	..	..	..	..	..	..	..	..	..	3	8
149	Putheri	136	66	79	9	49	56	..	..	3	..	..	..	..	..	1	..	..	..	4	1	55	139
151	Parlapalle	75	19	58	4	14	15	..	..	2	..	..	..	..	..	..	..	..	..	1	..	18	109
152	Chinnayyagunta	21	11	12	..	8	11	..	..	1	..	..	..	..	..	..	..	..	..	..	..	11	25
153	Jambugolam	44	6	34	1	9	5	..	..	..	..	..	..	..	..	..	..	..	..	1	..	16	60
154	Poosalapalle	60	36	43	2	14	34	..	..	1	..	..	..	..	..	1	..	..	..	1	..	33	35
155	Pedda Palavedu	114	63	45	15	48	29	..	1	13	6	2	3	..	..	1	5	..	..	5	4	62	103
156	Chinna Palavedu	34	12	22	4	9	5	..	..	..	..	..	..	..	..	..	1	..	..	3	2	22	46
157	Kanamanambedu	197	123	55	18	119	97	1	..	12	5	..	..	..	..	1	1	1	..	8	2	119	171
159	Neerpakota	277	213	71	47	144	148	..	..	25	7	1	1	8	..	17	6	..	..	11	4	133	183
160	Kampalyam	168	111	79	42	57	59	3	1	16	6	..	..	..	..	4	..	..	..	9	3	93	157
161	Vidwanmaharajapuram	*Uninhabited*																					
162	Thangellapuram *alias* Chinnappa Agraharam	24	13	10	6	12	5	..	..	2	1	..	..	..	..	..	1	..	..	..	..	11	19
163	Ananthapuram *alias* Racheruvu	51	22	25	4	24	17	1	..	..	..	..	..	..	..	..	..	..	..	1	1	30	49
163A	Balakrishnapuram	*Uninhabited*																					
164	Alathur	420	157	223	16	95	102	12	6	59	18	..	1	..	..	15	4	2	..	14	10	219	424
165	Vijayagopalapuram	7	..	7	..	..	..	..	..	..	..	..	..	..	..	..	..	..	..	..	..	..	7
166	Vedala Srinivasapuram	54	33	47	2	7	31	..	..	..	..	..	..	..	..	..	..	..	..	..	..	19	48
166A	Venugopalapuram *alias* Katur Agraharam	35	18	29	5	3	12	..	..	3	1	..	..	..	..	..	..	..	..	..	..	15	30
167	Musaliyellammagunta	*Uninhabited*																					
168	Katur	255	105	104	12	118	79	..	..	18	5	..	..	..	..	..	..	..	..	15	9	123	290
169	Srikrishnapuram *alias* Nakkavari Khandriga	18	5	16	..	1	2	..	..	1	..	..	..	..	..	..	..	..	..	..	3	16	22
170	Chintagunta	*Uninhabited*																					

(1)	(2)	(20)	(21)	(22)	(23)	(24)	(25)	(26)	(27)	(28)	(29)	(30)	(31)	(32)	(33)	(34)	(35)	(36)	(37)	(38)	(39)	(40)	(41)
171	Umamaheswarapuram									*Uninhabited*													
172	Papanaidugunta *alias* Lakshminarasimhapuram	12	..	3	..	7	..	..	..	2	..	..	..	..	..	..	..	..	..	..	..	2	13
173	Pallamala	201	69	115	8	44	51	1	..	16	2	..	..	..	..	..	1	2	..	23	7	92	221
174	Thirumalapuram Thurpu Khandriga									*Uninhabited*													
175	Swarnamambapuram	37	22	27	13	3	6	..	..	6	2	..	..	..	..	..	..	..	..	1	1	7	27
176	Basavannagunta	50	48	38	36	3	10	..	..	9	2	..	..	..	..	..	..	..	..	..	..	25	29
177	Kothapalem	192	129	72	64	80	53	..	..	18	4	..	..	..	..	16	6	..	..	6	2	76	122
178	Thikkalathur	25	22	14	8	9	14	..	..	2	..	..	..	..	..	..	..	..	..	..	..	12	19
179	Gowdamala	63	49	56	2	7	46	..	..	..	..	..	..	..	..	..	..	..	1	..	..	19	36
180	Bhavanisankarapuram	101	65	57	56	29	6	..	..	9	..	..	..	..	..	..	..	..	..	6	3	42	71
181	Malligunta	39	17	28	9	6	8	..	..	4	..	..	..	..	..	..	..	..	..	1	..	10	27
182	Kuravakanneri	43	36	15	12	21	21	..	..	7	2	..	..	..	..	..	1	..	..	..	..	18	27
183	Poyya	233	124	73	12	75	63	..	..	65	42	..	..	..	..	6	3	..	..	14	4	106	187
184	Thatiparthi	88	45	66	30	11	15	..	..	9	..	..	..	..	..	..	..	..	..	2	..	39	78
185	Thangellapalyam	197	93	113	7	64	83	1	..	10	..	..	..	..	..	1	1	..	..	8	2	83	176
186	Kornagunta *alias* North Khandriga	25	19	16	..	6	19	..	..	2	..	..	..	..	..	..	..	..	..	1	..	11	15
187	Sambayyapalyam	242	207	156	131	78	67	..	..	3	3	2	1	..	..	..	5	..	..	3	..	108	132
188	Kallipudi	126	103	100	67	23	34	..	..	..	..	..	..	..	..	1	..	..	..	2	2	89	87
189	Gnanamma Khandriga *alias* Gnanamambapuram	120	93	36	19	37	55	..	..	38	5	1	..	2	..	4	14	..	..	2	..	62	94
190	Pedda Kannali	779	619	429	361	267	236	..	..	33	3	3	..	4	..	8	8	3	..	32	11	435	539
191	Chinna Singamala	113	70	27	1	29	27	..	..	53	33	..	..	..	..	..	6	..	..	4	3	60	86
192	Kommanigunta	81	39	29	1	37	30	..	..	12	5	..	..	..	..	1	1	..	..	2	2	50	89
193	Gurukulapalyam	78	44	34	5	37	37	2	..	3	..	..	..	..	..	..	..	..	..	2	2	39	64
194	Pedda Singamala	149	91	49	11	57	54	..	..	35	17	2	..	..	..	3	6	..	..	3	3	84	131
195	Chinna Kannali	35	44	15	18	20	25	..	..	..	1	..	..	..	..	..	..	..	..	..	..	18	34
196	Ilaganur	119	79	58	23	48	53	..	..	11	..	..	..	..	..	..	2	..	..	2	1	47	83
197	Pennalapadu	160	72	103	10	24	52	2	..	23	4	..	..	..	..	..	6	..	..	8	..	66	172
198	Peddagunta Agraharam	31	18	31	18	..	..	..	..	..	..	..	..	..	..	..	..	..	..	..	..	6	7
199	Virupakshapuram	132	102	59	50	49	41	..	..	23	8	..	..	..	..	..	..	..	..	1	3	53	87
200	Pudi	382	159	158	5	138	128	7	1	21	1	1	..	12	11	27	8	2	..	16	5	187	341
201	Kompalle Raghavaiah Khandriga	12	5	4	..	8	5	..	..	..	..	..	..	..	..	..	..	..	..	..	..	9	2
202	Visalapuram	8	1	..	..	5	1	..	..	3	..	..	..	..	..	..	..	..	..	..	..	1	2
203	Ardhalamitta Puttur									*Urban Area (Included in Kalahasti Town)*													
204	Gundelgunta *alias* Leelanadheswarapuram	115	104	85	74	11	15	..	..	16	8	1	..	..	..	1	5	..	..	1	2	57	58
205	Penubaka	178	53	120	14	23	29	..	..	27	10	2	..	..	..	..	..	..	..	6	..	134	257
206	Kammakothur	231	75	161	14	54	53	..	..	9	1	..	..	..	..	2	1	..	..	5	6	110	222
207	Balajipanthula Agraharam									*Included in Village No. 203*													
208	Aravakothur	297	211	106	139	19	41	..	..	17	3	118	..	15	..	9	18	3	..	10	10	154	204
209	Narayanapuram	153	93	93	81	13	7	..	..	1	1	37	..	4	..	2	3	..	..	3	1	80	112
210	Cherukulapadu	76	36	50	35	6	1	..	..	..	..	10	..	7	..	..	..	..	..	3	..	31	49

Note :—L.C.Nos. 150 and 158 have been deleted.

Location Code No.	Name of Village	Facilities: Educational	Medical	Drinking water	Communications	Electricity	Area in Sq. miles	Occupied Residential Houses: No. of Houses	No. of Households	Total number of persons enumerated (including inmates of Institutions and Houseless Persons): P	M	F	Scheduled Castes: M	F	Scheduled Tribes: M	F	Literate & Educated Persons: M	F
(1)	(2)	(3)	(4)	(5)	(6)	(7)	(8)	(9)	(10)	(11)	(12)	(13)	(14)	(15)	(16)	(17)	(18)	(19)
211	Akkurthi	P	..	W	Po,Rly	..	4.35	180	212	1,039	537	502	156	152	12	9	205	41
212	Jingilipalyam	..	..	W	..	..	0.37	40	40	186	103	83	35	32	..	..	13	4
213	Guntakindapalle	P	..	W	..	..	0.56	118	118	600	302	298	79	72	3	7	76	14
214	Botramanigunta	*Included in Village No. 213*																
215	Udamalpudi	..	.	W	..	..	1.97	32	39	200	109	91	50	44	15	10	4	..
216	Bodavaripalle	..	..	N.A.	..	..	0.37	3	3	12	8	4	8	4	..	..	1	..
217	Erragudipadu	..	..	W	..	..	0.65	51	51	267	134	133	69	71	..	..	20	3
218	Venkatapuram *alias* Venkataramapuram	..	..	W	..	E	0.32	4	4	16	8	8	..	..	7	..	..	..
219	Pagali	..	..	W	..	..	2.48	36	36	226	119	107	14	10	6	5	9	..
220	Karnamgunta	..	..	W	..	..	0.34	8	8	23	13	10	13	10	..	..	1	..
221	Rajulapalem	..	..	W	..	..	N.A.	58	58	333	182	151	50	52	8	7	46	22
222	Panguru	P	..	W	Po,R	..	3.71	146	146	789	394	395	159	158	9	11	168	50
223	Chintagunta	..	..	N.A.	..	..	0.04	2	2	4	3	1	..	..	..	..	..	..
224	Katrakayalagunta	..	..	W	..	E	N.A.	43	43	233	116	117	46	44	8	9	40	16
225	Jangalapalle	P	..	W	R	..	2.40	66	66	296	134	162	38	39	4	3	48	11
226	Srinivasapuram	..	..	W	..	E	0.32	28	28	130	61	69	1	6	5	7	36	6
227	Sivagiripalle	..	..	W	..	..	N.A.	9	9	45	22	23	..	..	2	4	8	1
228	Maddiledu	P	..	W	Po	..	0.96	131	132	612	310	302	58	62	17	17	136	29
229	Ramachandrapuram						0.32	*Uninhabited*										
230	Urandur	P	..	W	Po	..	3.79	315	315	1,578	828	750	172	168	49	42	240	62
231	Cherlopalle	..	..	W	..	..	0.40	139	139	743	364	379	113	114	12	17	105	25
232	Kapagunneri	P	..	W	Po	E(D&I)	1.04	146	146	778	381	397	62	47	21	18	151	28
233	Marrimakulachenu Khandriga	..	..	W	..	..	0.59	37	37	204	104	100	78	79	22	16	12	..
234	Rachagunneri	..	..	W	..	..	0.72	36	36	198	102	96	27	22	11	10	29	3
235	Chindepalle	P	..	W	..	..	2.85	103	103	503	251	252	98	90	26	24	93	17
236	Durgiperi	..	..	W	..	..	N.A.	56	56	282	139	143	6	16	3	1	16	3
237	Krishnampalle	..	..	W	R	..	2.53	48	48	213	119	94	22	17	..	..	26	..
238	Nachaneri	P	..	W	..	..	15.61	53	53	252	117	135	34	28	..	..	26	2
239	Nagampalle	..	..	W	R	..	N.A.	45	45	259	130	129	28	27	..	..	21	3
240	Merlapaka	P	..	W	R	..	3.15	162	162	836	432	404	136	126	7	2	120	25
241	Mangamambapuram						0.19	*Uninhabited*										
242	Chellapalyam	P	..	W	..	..	1.67	119	120	605	306	299	70	58	27	30	61	2
243	Mannasamudram	..	..	W	..	..	0.94	124	124	594	295	299	58	57	22	20	82	14
244	Lakshmikumaravenkatapuram	..	..	W	..	..	N.A.	2	2	10	5	5	..	..	5	5	..	..

(1)	(2)	(3)	(4)	(5)	(6)	(7)	(8)	(9)	(10)	(11)	(12)	(13)	(14)	(15)	(16)	(17)	(18)	(19)
245	Vengamambapuram (Near Kobaka)						0.08	*Uninhabited*										
246	Nagasanigunta						0.16	*Uninhabited*										
247	Bandrathi Khandriga *alias* Kovanurivari Khandriga						0.16	*Uninhabited*										
248	Kuppaiah Khandriga *alias* Thimmasamudram	..	..	W,Tk	..	..	0.24	13	13	55	27	28	23	23	4	5	..	..
249	Yerpedu	P	..	W,Tk	Po,R,Rly	E(D&I)	3.36	225	225	991	511	480	101	85	35	31	224	85
250	Ammavarigunta						N.A.	*Uninhabited*										
251	Balakrishnapuram	..	..	W,Tk	..	..	10.18	37	37	175	83	92	..	..	3	..	28	3
252	Annasagaragunta						0.64	*Uninhabited*										
253	Amandur	..	..	W,Tk	..	..	N.A.	43	55	510	348	162	13	4	8	5	288	94
254	Marrigunta	..	..	W,Tk	Rh	..	0.24	53	53	220	99	121	..	..	..	..	48	13
255	Venkatapuram	..	..	W,Tk	R	..	0.32	55	55	237	123	114	3	1	..	..	52	9
256	Seetharamapeta	P	..	W,Tk	..	..	0.10	35	35	136	68	68	..	..	9	5	16	7
257	Peddanjimedu	P	..	W,Tk	Po,R	..	2.70	124	124	670	335	335	55	71	13	10	120	23
258	Pothumanigunta	..	..	W,Tk	R	..	N.A.	6	6	20	13	7	..	..	..	..	1	..
259	Isukathageli	..	..	W,Tk	..	..	N.A.	127	127	711	353	358	35	33	27	27	86	15
260	Pathaveerapuram	P	..	W,Tk	..	..	1.76	204	204	1,016	518	498	59	55	28	31	117	19
261	Chinnanjimedu	..	..	W,Tk	..	..	3.66	122	125	778	401	377	93	83	24	14	149	34
262	Kobaka	..	..	W,Tk	..	E(D&I)	3.56	118	120	617	316	301	151	126	18	14	85	36
263	Kothaveerapuram	..	..	W,Tk	..	..	N.A.	149	149	690	365	325	68	58	19	12	66	13
264	Arugorla Khandriga						N.A.	*Uninhabited*										
265	Madhavamala	P	..	W,Tk	Po	E(D)	1.28	156	156	914	481	433	127	96	38	46	105	26
266	Leelanadheswarapuram *alias* Jinkalamitta	..	..	W,Tk	..	..	0.02	1	1	7	2	5	..	..	..	..	2	..
267	Polayyagunta						0.96	*Uninhabited*										
268	Marrimanda	P,M	..	W,Tk	Po	E(D&I)	0.08	544	544	2,436	1,202	1,234	55	55	32	35	613	150
268A	Vikruthimala	..	..	N.A.	..	..	4.38	188	188	940	492	448	99	93	23	16	128	22
269	Papanaidupet						*Included in Village No 268*											
270	Ravillavari Khandriga	..	..	W	..	..	N.A.	54	60	305	155	150	..	..	44	45	46	1
271	Narlavari Khandriga	..	..	W,Tk	..	..	0.24	9	9	34	19	15	..	..	18	14	..	..
273	Kothakalva	..	..	W,Tk	..	..	0.12	36	36	184	92	92	..	..	25	24	39	13
274	Chennampalle	P	..	W	..	..	0.19	88	88	453	209	244	26	44	..	..	59	12
275	Pennagadam	..	..	W	..	E	0.40	94	94	431	226	205	12	103	16	18	71	11
276	Venkatammagunta						0.08	*Uninhabited*										
277	Vedullacheruvu	..	..	W	..	..	0.21	6	6	31	21	10	..	..	16	9	3	..
278	Reddigunta (Near Gudimallam)	..	..	W	..	..	0.16	9	9	32	19	13	..	..	..	..	..	..
279	Balakrishnapuram (Near Alathur)						*Included in Village No. 163A*											
280	Kothacheruvu Khandriga						*Included in Village No. 283*											
281	Kukkalakunta						0.14	*Uninhabited*										
282	Thirupanambedu	..	..	W	..	..	0.16	38	38	193	93	100	36	32	..	..	16	3
283	Gudimallam	P	..	W	Po	E	1.59	206	206	995	534	461	82	53	39	37	208	24
284	Penumallam	P	..	W	..	E(D)	4.30	107	107	495	258	237	69	56	9	10	82	22
285	Vadlagunta						0.02	*Uninhabited*										

Note :—L.C. No. 272 has been deleted.

Location Code No.	Name of Village	WORKERS																					
		Total Workers (I-IX)		I		II		III		IV		V		VI		VII		VIII		IX		X	
				Cultivator		Agricultural Labourer		Mining, Quarrying, Livestock, Forestry, etc.		Household Industry		Manufacturing other than Household Industry		Construction		Trade & Commerce		Transport, Storage & Communications		Other Services		Non-Workers	
		M	F	M	F	M	F	M	F	M	F	M	F	M	F	M	F	M	F	M	F	M	F
(1)	(2)	(20)	(21)	(22)	(23)	(24)	(25)	(26)	(27)	(28)	(29)	(30)	(31)	(32)	(33)	(34)	(35)	(36)	(37)	(38)	(39)	(40)	(41)
211	Akkurthi	371	175	284	113	44	52	1	..	10	1	..	..	3	..	7	5	6	..	16	4	166	327
212	Jingilipalyam	80	38	40	17	37	20	..	..	..	..	2	..	..	..	1	1	..	..	..	..	23	45
213	Guntakindapalle	198	127	127	70	56	50	..	..	..	..	1	..	..	..	2	1	..	..	12	6	104	171
214	Botramanigunta	*Included in Village No. 213*																					
215	Udamalpudi	70	41	59	38	6	2	..	..	4	1	..	..	..	..	1	..	..	..	..	..	39	50
216	Bodavaripalle	7	3	2	1	5	2	..	..	..	..	..	..	..	..	..	..	..	..	..	..	1	1
217	Erragudipadu	93	82	62	60	23	19	..	..	6	2	..	..	..	..	..	..	..	..	2	1	41	51
218	Venkatapuram *alias* Venkataramapuram	6	3	1	..	4	3	..	..	1	..	..	..	..	..	..	..	..	..	..	..	2	5
219	Pagali	83	52	62	30	19	19	..	..	1	3	..	..	..	..	..	..	..	..	1	..	36	55
220	Karnamgunta	12	9	..	..	..	..	..	..	..	..	..	..	..	..	..	..	..	..	12	9	1	1
221	Rajulapalem	133	102	101	74	23	26	..	..	6	2	..	..	..	..	1	..	..	..	2	..	49	49
222	Panguru	279	158	126	46	109	98	..	..	23	2	..	..	..	..	1	3	1	..	19	9	115	237
223	Chintagunta	3	1	3	1	..	..	..	..	..	..	..	..	..	..	..	..	..	..	..	..	..	..
224	Katrakayalagunta	83	75	43	47	31	25	1	..	4	2	..	..	..	..	..	..	..	..	4	1	33	42
225	Jangalapalle	99	105	47	81	11	15	..	1	18	2	..	..	..	..	17	2	1	..	5	4	35	57
226	Srinivasapuram	42	46	24	38	2	6	..	..	12	2	..	..	..	..	3	..	..	..	1	..	19	23
227	Sivagiripalle	15	15	13	14	1	1	..	..	1	..	..	..	..	..	..	..	..	..	..	..	7	8
228	Maddiledu	211	138	115	84	17	40	..	..	68	8	..	..	..	..	2	2	..	..	9	4	99	164
229	Ramachandrapuram	*Uninhabited*																					
230	Urandur	526	171	318	30	132	133	..	..	16	..	12	..	1	..	8	4	3	..	36	4	302	579
231	Cherlopalle	234	101	130	12	65	72	1	..	16	12	..	..	3	..	3	2	..	..	16	3	130	278
232	Kapagunneri	261	194	145	127	55	43	4	..	36	21	..	..	4	..	7	1	2	..	8	2	120	203
233	Marrimakulachenu Khandriga	73	61	18	6	54	53	..	..	..	1	..	..	..	..	..	1	..	..	1	..	31	39
234	Rachagunneri	68	36	57	30	5	5	..	..	2	..	..	..	1	..	..	1	..	..	3	..	34	60
235	Chindepalle	170	147	118	102	33	36	..	..	6	5	..	..	..	..	3	2	1	..	9	2	81	105
236	Durgiperi	91	81	65	65	8	8	..	..	13	7	..	..	1	..	2	1	..	..	2	..	48	62
237	Krishnampalle	81	62	44	41	21	18	..	..	8	2	3	..	..	..	..	..	..	..	5	1	38	32
238	Nachaneri	95	86	74	76	7	6	..	..	5	1	..	..	..	..	2	1	..	..	7	2	22	49
239	Nagampalle	77	56	49	39	9	12	..	..	17	3	..	..	1	..	..	1	..	..	1	1	53	73
240	Merlapaka	290	137	169	80	59	48	..	..	34	4	..	..	12	..	..	..	..	..	16	5	142	267
241	Mangamambapuram	*Uninhabited*																					
242	Chellapalyam	188	135	79	16	68	78	..	..	33	27	..	..	..	..	1	8	..	..	7	6	118	164
243	Mannasamudram	204	178	151	127	32	35	..	..	16	13	..	..	..	..	..	..	..	..	5	3	91	121
244	Lakshmikumaravenkatapuram	4	3	..	..	2	2	2	1	..	..	..	..	..	..	..	..	..	..	..	..	1	2

(1)	(2)	(20)	(21)	(22)	(23)	(24)	(25)	(26)	(27)	(28)	(29)	(30)	(31)	(32)	(33)	(34)	(35)	(36)	(37)	(38)	(39)	(40)	(41)
245	Vengamambapuram (Near Kobaka)									*Uninhabited*													
246	Nagasanigunta									*Uninhabited*													
247	Bandrathi Khandriga *alias* Kovanurivari Khandriga									*Uninhabited*													
248	Kuppaiah Khandriga *alias* Thimmasamudram	24	15	5	6	14	9	..	..	5	..	..	..	..	..	..	..	..	..	..	..	3	13
249	Yerpedu	316	105	126	19	89	70	1	..	37	4	6	1	3	..	13	5	6	..	35	6	195	375
250	Ammavarigunta									*Uninhabited*													
251	Balakrishnapuram	59	30	40	23	3	2	..	..	8	3	..	..	5	..	1	..	1	..	1	2	24	62
252	Annasagaragunta									*Uninhabited*													
253	Amandur	84	18	31	8	8	1	3	..	4	2	4	..	4	..	..	..	..	..	30	7	264	144
254	Marrigunta	62	56	22	19	24	23	..	..	1	1	4	6	1	..	2	1	..	..	8	6	37	65
255	Venkatapuram	79	45	37	25	17	15	..	..	3	1	1	..	2	..	5	..	8	1	6	4	44	68
256	Seetharamapeta	49	39	17	10	25	25	..	..	3	2	..	..	..	..	1	1	..	..	3	1	19	29
257	Peddanjimedu	225	111	124	53	61	36	..	..	24	20	..	..	3	..	4	..	..	..	9	2	110	224
258	Pothumanigunta	11	5	8	2	3	3	..	..	..	..	..	..	..	..	..	..	..	..	..	..	2	2
259	Isukathageli	240	93	197	73	10	15	..	..	23	3	..	..	..	..	2	..	..	..	8	2	113	265
260	Pathaveerapuram	357	203	254	139	54	47	..	..	32	12	..	..	6	..	5	..	..	..	6	5	161	295
261	Chinnanjimedu	265	121	171	80	30	18	..	..	40	14	..	..	1	..	4	..	1	..	18	9	136	256
262	Kobaka	207	96	113	33	42	41	..	..	27	6	3	..	4	2	3	2	..	..	15	12	109	205
263	Kothaveerapuram	236	171	107	72	62	81	9	3	42	8	..	..	..	..	11	6	..	..	5	1	129	154
264	Arugorla Khandriga									*Uninhabited*													
265	Madhavamala	330	236	162	114	108	88	..	..	21	6	..	..	32	24	..	..	..	..	7	4	151	197
266	Leelanadheswarapuram *alias* Jinkalamitta	2	..	..	..	1	..	..	..	..	..	1	..	..	..	..	..	..	..	..	..	..	5
267	Polayyagunta									*Uninhabited*													
268	Marrimanda	697	639	110	72	50	63	5	3	373	450	20	..	3	3	60	30	6	..	70	18	505	595
268A	Vikruthimala	339	216	187	85	72	80	1	..	53	44	..	..	..	..	6	2	..	..	20	5	153	232
269	Papanaidupet									*Included in Village No. 268*													
270	Ravillavari Khandriga	95	40	50	3	11	11	..	..	8	5	1	..	..	..	13	8	1	..	11	13	60	110
271	Narlavari Khandriga	13	7	..	1	1	2	..	..	..	..	..	..	..	..	11	..	..	..	1	4	6	8
273	Kothakalva	61	42	25	6	8	10	..	..	22	24	..	..	..	..	..	..	1	..	5	2	31	50
274	Chennampalle	136	134	82	44	21	29	..	..	25	58	..	..	..	..	2	1	..	..	6	2	73	110
275	Pennagadam	148	87	67	8	24	38	..	..	36	31	..	..	..	..	11	2	..	..	10	8	78	118
276	Venkatammagunta									*Uninhabited*													
277	Vedullacheruvu	16	2	4	..	7	2	..	..	3	..	..	..	..	..	2	..	..	..	..	..	5	8
278	Reddigunta (Near Gudimallam)	9	6	..	..	2	5	..	..	..	..	..	..	..	..	7	1	..	..	..	..	10	7
279	Balakrishnapuram (Near Alathur)									*Included in Village No. 163A*													
280	Kothacheruvu Khandriga									*Included in Village No. 283*													
281	Kukkalagunta									*Uninhabited*													
282	Thirupanambedu	62	40	19	13	33	21	2	..	5	5	..	..	..	..	1	..	..	..	2	1	31	60
283	Gudimallam	366	257	247	162	89	81	..	..	17	9	..	..	..	..	2	1	..	..	11	4	168	204
284	Penumallam	160	90	75	24	58	56	..	..	13	4	..	..	..	..	9	4	..	..	5	2	98	147
285	Vadlagunta									*Uninhabited*													

Note :—L. C. No. 272 has been deleted.

Location Code No.	Name of Village	Facilities					Area in Sq. miles	Occupied Residential Houses		Total number of persons enumerated (including inmates of Institutions and Houseless Persons)			Scheduled Castes		Scheduled Tribes		Literate & Educated Persons	
		Educational	Medical	Drinking water	Communications	Electricity		No. of Houses	No. of Households	P	M	F	M	F	M	F	M	F
(1)	(2)	(3)	(4)	(5)	(6)	(7)	(8)	(9)	(10)	(11)	(12)	(13)	(14)	(15)	(16)	(17)	(18)	(19)
286	Sadasivapuram						3.60	*Uninhabited*										
287	Chellur	P	..	W	..	..	4.30	182	184	966	507	459	164	157	73	67	128	19
288	Munagalapalyam	P	..	W	Po	E(D)	0.64	145	147	816	422	394	54	50	40	33	158	31
289	Govindavaram	..	..	W	..	..	0.24	47	47	227	116	111	18	16	4	3	40	9
290	Pillarigunta						0.08	*Uninhabited*										
291	Keesarapalyam						0.09	*Uninhabited*										
292	Gnanampet						0.48	*Uninhabited*										
293	Mahankalideviputtur	P	..	W	..	E(D)	2.69	157	157	933	478	455	140	128	46	34	107	20
294	Madibaka	..	..	W	..	E(D)	0.32	144	144	685	352	333	50	58	35	35	115	20
295	Venkatapuram *alias* Lakshmi-narasamambapuram	..	..	W	..	..	0.72	14	14	70	32	38	..	..	2	3	2	..
296	Modugulapalyam	P	..	W	Po	E	1.59	109	109	523	283	240	106	86	5	4	87	8
297	Bandarupalle	..	..	W	Po	..	1.20	264	264	1,239	625	614	42	43	37	24	118	7
298	Siddiahgunta *alias* Lakshmi-narasimhapuram	..	..	W	..	..	N.A.	23	23	147	77	70	..	..	..	..	6	..
299	Saraswati Khandriga *alias* Sowbhagyavidyapuram	P	..	W	..	..	N.A.	125	125	614	321	293	7	6	9	5	60	7
300	Rachapalyam	..	..	W	..	..	1.60	41	41	196	104	92	..	..	33	23	1	1
302	Kandadu	P	..	W	Po	E(D)	3.55	169	169	1,033	527	505	203	209	22	19	137	66
303	Reddigunta						0.08	*Uninhabited*										
304	Musalipedu	P	..	W	..	..	3.30	159	159	818	419	399	108	94	39	26	132	41
305	Ulasagunta *alias* Bharatapuram						0.08	*Uninhabited*										
306	Ponneripalle	..	..	W	..	..	0.21	2	2	10	6	4	..	..	2	1	2	..
307	Ramapuram	P	..	W	..	..	8.00	97	97	512	266	246	96	76	26	24	61	7
308	Sahasralingeswarapuram	..	..	W	..	..	0.16	2	2	11	5	6	..	..	5	6	..	..
309	Vedam	P	..	W	Po	..	4.10	206	206	941	492	449	118	92	82	76	92	17
310	Abbabatlapalle	..	..	W	..	..	1.02	52	52	243	131	112	40	31	12	14	14	2
311	Thondamanadu	P	..	W	..	E	2.00	204	204	999	506	493	162	152	14	13	151	65
312	Ramalingapuram	..	..	W	..	..	0.11	70	70	349	181	168	65	51	22	25	33	1
313	Subbanaidu Khandriga	..	..	W	..	..	0.24	79	79	410	202	208	61	57	23	22	8	2
314	Kodandaramapuram *alias* Venkatapuram	..	..	W	..	..	N.A.	130	130	637	329	308	..	..	..	..	45	5
315	Kothapalem Mittakhandriga	..	..	W	..	..	N.A.	31	31	134	71	63	71	63	..	..	2	..
316	Diguvaveedhi	..	..	W	..	..	N.A.	77	77	380	197	183	..	..	32	29	79	13
317	Bokkasampalyam	..	..	W	Po	..	0.40	88	90	412	216	196	..	..	13	8	42	12
318	Eguvaveedhi	P	..	W	Po	..	2.99	224	224	1,083	551	532	152	156	34	22	162	47
319	Cherlopalle Vyayasayapu Khandriga						0.21	*Uninhabited*										

(1)	(2)	(3)	(4)	(5)	(6)	(7)	(8)	(9)	(10)	(11)	(12)	(13)	(14)	(15)	(16)	(17)	(18)	(19)
320	Ammapalyam	P	..	W	..	E	1.12	120	120	735	357	378	94	102	4	6	166	68
321	Pullareddi Khandriga	P	..	W	Po	E	N.A.	133	133	639	315	324	83	93	35	35	117	32
322	Chukkalanidigallu	P	..	W	..	..	0.64	113	113	472	249	223	75	115	47	38	35	16
323	Thirumanjanamvari Khandriga *alias* Thimmabhupalapuram	..	..	W	..	..	N.A.	107	107	508	260	248	49	37	..	..	59	7
324	Panagallu						1.25	*Urban Area (Included in Kalahasti Town)*										
325	Penkulapadu	..	..	W	..	..	0.20	67	67	347	175	172	67	75	..	..	68	6
326	Allimadugu	..	..	W	..	..	0.45	34	34	136	74	62	..	..	54	45	7	4
327	Edulagunta *alias* Chilakavari Khandriga	..	..	W	..	..	0.21	10	10	38	21	17	..	..	9	4	7	4
328	Gnanamambapuram						0.40	*Uninhabited*										
329	Appalayagunta						0.04	*Uninhabited*										
330	Odde Khandriga	..	..	W	R	..	N.A.	30	30	99	46	53	..	..	1	1	3	..
331	Mangalapalle Venkatarayudu Khandriga						0.11	*Urban Area (Included in Kalahasti Town)*										
332	Kalahasti						3.94	*Urban Area (Included in Kalahasti Town)*										
333	Basavaiahpalem	..	..	W	..	..	0.56	65	65	283	138	145	..	..	1	5	27	3
334	Cherukuragappanaidu Khandriga	..	..	W	..	..	0.24	23	23	108	58	50	..	..	..	..	3	1
335	Thatiparthi Seetaramaiah Khandriga	..	..	W	R	..	0.14	4	4	17	8	9	..	..	8	8	..	..
336	Thotlambedu	P	..	W	R	..	3.43	87	87	364	187	177	78	85	28	30	44	6
337	Kotchalagunta						0.24	*Uninhabited*										
338	Nellimani Khandriga	..	..	W	..	..	0.56	19	19	103	54	49	31	26	..	..	4	1
339	Sivanadhapalyam	..	..	W	..	..	3.22	50	50	223	120	103	68	63	..	..	18	..
340	Thimmabhupalapuram	P	..	W	..	..	0.25	65	65	316	165	151	73	78	..	..	39	3
341	Chellamambapuram						N.A.	*Uninhabited*										
342	Parlapalle	P	..	W	R	..	0.96	113	113	455	240	215	76	59	..	..	89	8
343	Dongalamudur	..	..	W	..	..	N.A.	28	28	138	71	67	63	62	3	2	13	2
344	Karakollu	..	..	W	..	..	0.32	67	67	376	193	183	66	57	..	..	61	21
345	Ramalingapuram (Near Chittathur)	..	..	W	..	..	9.11	12	12	65	34	31	..	..	23	16	2	..
346	Kothakhandriga *alias* Varalakshmipuram	..	..	W	..	E	N.A.	9	9	43	21	22	..	..	1	2	4	..
347	Chittathur	P	..	W	..	..	5.25	175	175	982	500	482	124	103	10	12	167	62
348	Srikrishnapuram *alias* Saddikuti Khandriga	..	..	W	..	..	N.A.	12	12	69	38	31	27	20	..	..	9	..
349	Kollaperaiahgunta						N.A.	*Uninhabited*										
350	Srivenkatapuram						N.A.	*Uninhabited*										
351	Gnanamambapuram *alias* Pavanavari Khandriga	..	..	W	..	..	2.17	93	93	525	275	250	52	45	22	17	63	23
352	Bhairaju Khandriga	..	..	W	..	..	N.A.	53	53	236	120	116	34	34	42	42	11	2
353	Kavanur	P	..	W	Po	..	3.67	107	107	592	300	292	124	130	82	54	79	41
354	Kundellagunta						0.40	*Uninhabited*										
355	Chuttugunta						0.16	*Uninhabited*										
356	Angericheruvu	..	..	W	..	..	N.A.	28	28	131	62	69	4	5	7	6	6	..
357	Karlapudi	..	..	W	..	..	N.A.	57	57	300	162	138	63	55	..	..	40	20

Note :—L. C. No. 301 has been deleted.

Location Code No.	Name of Village	WORKERS																					
		Total Workers (I-IX)		I Cultivator		II Agricultural Labourer		III Mining, Quarrying, Livestock, Forestry, etc.		IV Household Industry		V Manufacturing other than Household Industry		VI Construction		VII Trade & Commerce		VIII Transport, Storage & Communications		IX Other Services		X Non-Workers	
		M	F	M	F	M	F	M	F	M	F	M	F	M	F	M	F	M	F	M	F	M	F
(1)	(2)	(20)	(21)	(22)	(23)	(24)	(25)	(26)	(27)	(28)	(29)	(30)	(31)	(32)	(33)	(34)	(35)	(36)	(37)	(38)	(39)	(40)	(41)
286	Sadasivapuram									*Uninhabited*													
287	Chellur	373	244	193	108	129	120	..	..	41	1	..	..	..	..	1	..	..	..	9	15	134	215
288	Munagalapalyam	271	60	170	4	83	48	..	..	7	..	..	..	1	..	2	1	..	..	8	7	151	334
289	Govindavaram	76	25	41	1	19	15	..	..	12	6	..	..	..	..	..	..	..	..	4	3	40	86
290	Pillarigunta									*Uninhabited*													
291	Keesarapalyam									*Uninhabited*													
292	Gnanampet									*Uninhabited*													
293	Mahankalideviputtur	318	201	130	54	135	130	1	..	33	6	..	..	..	..	..	2	..	..	19	9	160	254
294	Madibaka	245	83	157	12	54	63	..	..	21	1	..	..	..	..	4	..	..	..	9	7	107	250
295	Venkatapuram *alias* Lakshminarasamambapuram	25	13	22	10	..	1	1	2	2	..	..	..	..	..	..	..	..	..	..	..	7	25
296	Modugulapalyam	197	159	93	26	44	81	3	3	46	41	..	..	..	..	1	5	1	..	9	3	86	81
297	Bandarupalle	407	333	325	252	42	67	..	..	32	7	..	..	..	..	1	3	..	..	7	4	218	281
298	Siddiahgunta *alias* Lakshminarasimhapuram	55	45	40	30	10	10	..	..	4	5	..	..	1	..	..	..	..	..	..	..	22	25
299	Saraswati Khandriga *alias* Sowbhagyavidyapuram	199	166	175	136	15	26	..	..	5	1	..	..	..	..	..	3	..	..	4	..	122	127
300	Rachapalyam	65	43	46	25	18	17	..	..	1	..	..	..	..	..	..	1	..	..	..	..	39	49
302	Kandadu	324	93	185	9	94	56	6	4	24	15	..	..	..	..	1	..	..	..	14	9	203	413
303	Reddigunta									*Uninhabited*													
304	Musalipedu	289	195	204	143	60	44	..	..	10	2	..	..	..	..	..	1	..	..	15	5	130	204
305	Ulasagunta *alias* Bharatapuram									*Uninhabited*													
306	Ponneripalle	6	4	4	4	2	..	..	..	..	..	..	..	..	..	..	..	..	..	..	..	..	..
307	Ramapuram	174	77	132	38	30	35	1	..	2	..	..	..	..	..	..	1	..	..	9	3	92	169
308	Sahasralingeswarapuram	3	4	..	..	3	4	..	..	..	..	..	..	..	..	..	..	..	..	..	..	2	2
309	Vedam	341	162	211	12	82	110	1	..	37	38	..	..	1	..	..	1	..	..	9	1	151	287
310	Abbabatlapalle	91	35	64	7	20	23	4	3	1	..	..	..	..	..	..	1	..	..	2	1	40	77
311	Thondamanadu	305	172	104	33	114	116	2	1	50	11	..	..	..	..	7	6	..	..	28	5	201	321
312	Ramalingapuram	123	89	92	62	10	7	..	..	9	9	..	..	..	..	..	..	..	..	12	11	58	79
313	Subbanaidu Khandriga	126	63	89	6	34	54	..	..	2	2	..	..	..	..	..	..	..	..	1	1	76	145
314	Kodandaramapuram *alias* Venkatapuram	217	167	172	124	43	39	..	..	..	..	..	..	..	..	..	3	..	..	2	1	112	141
315	Kothapalem Mittakhandriga	39	37	13	..	26	37	..	..	..	..	..	..	..	..	..	..	..	..	..	..	32	26
316	Diguvaveedhi	129	119	93	91	27	20	..	..	5	1	..	..	..	..	..	3	..	.	4	4	68	64
317	Bokkasampalyam	134	51	88	16	35	32	..	..	1	1	..	..	..	..	2	1	1	..	7	1	82	145
318	Eguvaveedhi	382	286	168	143	130	118	..	..	54	10	..	..	..	..	11	3	..	..	19	12	169	246
319	Cherlopalle Vyayasayapu Khandriga									*Uninhabited*													

(1)	(2)	(20)	(21)	(22)	(23)	(24)	(25)	(26)	(27)	(28)	(29)	(30)	(31)	(32)	(33)	(34)	(35)	(36)	(37)	(38)	(39)	(40)	(41)
320	Ammapalyam	225	85	135	5	60	72	..	..	13	..	..	..	..	..	4	3	..	..	13	5	132	293
321	Pullareddi Khandriga	197	138	111	58	67	68	..	..	12	4	..	..	..	..	..	3	..	..	7	5	118	186
322	Chukkalanidigallu	159	88	98	42	44	39	..	..	5	2	3	..	..	..	1	2	..	..	8	3	90	135
323	Thirumanjanamvari Khandriga *alias* Thimmabhupalapuram	171	142	109	77	51	60	..	..	7	3	1	..	1	..	..	1	..	..	2	1	89	106
324	Panagallu	*Urban Area (Included in Kalahasti Town)*																					
325	Penkulapadu	117	41	91	7	13	34	..	..	1	..	5	..	3	..	..	..	1	..	3	..	58	131
326	Allimadugu	50	18	14	4	22	11	9	1	2	..	..	..	..	..	3	2	..	..	..	..	24	44
327	Edulagunta *alias* Chilakavari Khandriga	13	4	..	..	6	4	..	..	..	..	..	..	..	..	..	..	..	..	7	..	8	13
328	Gnanamambapuram	*Uninhabited*																					
329	Appalayagunta	*Uninhabited*																					
330	Odde Khandriga	33	34	17	12	1	6	..	..	..	1	..	..	..	..	..	..	..	..	15	15	13	19
331	Mangalapalle Venkatarayudu Khandriga	*Urban Area (Included in Kalahasti Town)*																					
332	Kalahasti	*Urban Area (Included in Kalahasti Town)*																					
333	Basavaiahpalem	102	43	65	22	22	17	..	..	13	3	..	..	..	..	1	1	..	..	1	..	36	102
334	Charukuragappanaidu Khandriga	36	12	18	4	7	6	..	..	..	..	..	..	..	..	..	..	..	..	11	2	22	38
335	Thatiparthi Seetaramaiah Khandriga	5	5	..	..	3	4	..	..	..	..	..	..	..	..	..	..	..	..	2	1	3	4
336	Thotlambedu	134	96	43	14	44	56	6	4	15	4	2	..	..	..	5	11	1	..	18	7	53	81
337	Kotchalagunta	*Uninhabited*																					
338	Nellimani Khandriga	38	22	24	5	7	16	..	..	6	..	..	..	..	..	..	..	..	..	1	1	16	27
339	Sivanadhapalyam	80	45	60	28	15	16	..	..	2	..	2	..	..	..	..	..	..	..	1	1	40	58
340	Thimmabhupalapuram	97	68	82	10	12	57	..	..	3	..	..	..	..	..	..	..	..	..	..	1	68	83
341	Chellamambapuram	*Uninhabited*																					
342	Parlapalle	158	96	110	67	27	26	..	..	9	2	..	..	1	..	5	..	..	..	6	1	82	119
343	Dongalamudur	42	30	36	25	4	4	..	..	2	1	..	..	..	..	..	..	..	..	..	..	29	37
344	Karakollu	137	45	91	21	39	23	..	..	2	..	..	..	..	..	1	1	..	..	4	..	56	138
345	Ramalingapuram (Near Chittathur)	22	11	14	6	6	5	..	..	2	..	..	..	..	..	..	..	..	..	..	..	12	20
346	Kothakhandriga *alias* Varalakshmipuram	11	..	7	..	3	..	..	..	..	..	..	..	..	..	..	..	..	..	1	..	10	22
347	Chittathur	350	176	134	67	157	90	..	..	36	13	..	..	1	..	2	2	..	..	20	4	150	306
348	Srikrishnapuram *alias* Saddikuti Khandriga	22	15	6	..	14	14	..	..	2	..	..	..	..	..	..	1	..	..	..	..	16	16
349	Kollaperaiahgunta	*Uninhabited*																					
350	Srivenkatapuram	*Uninhabited*																					
351	Gnanamambapuram *alias* Pavanavari Khandriga	169	118	72	48	53	47	3	1	25	5	..	..	1	..	9	14	..	..	6	3	106	132
352	Bhairaju Khandirga	86	64	32	25	37	36	2	..	10	1	..	..	2	..	..	1	..	..	3	1	34	52
353	Kavanur	208	167	121	80	77	81	..	..	5	2	..	..	..	..	1	..	..	..	4	4	92	125
354	Kundellagunta	*Uninhabited*																					
355	Chuttugunta	*Uninhabited*																					
356	Angericheruvu	46	47	29	30	2	9	2	1	11	6	1	..	..	..	1	1	..	..	..	..	16	22
357	Karlapudi	114	94	68	52	40	41	..	..	1	..	..	..	..	..	..	..	..	..	5	1	48	44

Note:—L. C. No. 301 has been deleted.

Location Code No.	Name of Village	Facilities					Area in Sq. miles	Occupied Residential Houses		Total number of persons enumerated (including inmates of Institutions and Houseless Persons)			Scheduled Castes		Scheduled Tribes		Literate & Educated Persons	
		Educational	Medical	Drinking water	Communications	Electricity		No. of Houses	No. of Households	P	M	F	M	F	M	F	M	F
(1)	(2)	(3)	(4)	(5)	(6)	(7)	(8)	(9)	(10)	(11)	(12)	(13)	(14)	(15)	(16)	(17)	(18)	(19)
358	Thimmasamudram	P	..	W	..	..	4.80	161	163	863	452	411	90	77	50	34	112	17
359	Ananthapadmanabhapuram	..	..	W	..	..	1.60	9	9	53	24	29	24	29	..	..	..	..
360	Brahmanapalle	..	..	W	Po	..	4.21	128	128	606	305	301	117	126	16	14	81	31
361	Ragigunta	P	..	W	Po	..	6.94	98	99	590	302	288	1	..	16	12	65	14
362	Marrigunta	..	..	W	..	..	0.24	42	42	243	115	128	..	..	3	2	12	..
363	Perindesam	P	..	W	..	..	2.32	161	162	899	483	416	308	278	3	2	66	9
364	Bommanagunta *alias* Sampath Jayalakshmipuram	*Included in Village No. 363*																
365	Adavaram	..	..	W	..	..	16.68	218	218	1,135	580	555	144	133	54	48	101	24
366	Chinna Maila	*Uninhabited*					0.24											
367	Pedda Maila	*Uninhabited*					0.24											
368	Geddagunta *alias* Venkatapuram	*Uninhabited*					N.A.											
369	Swarnalingeswarapuram	..	..	W	..	..	0.33	39	39	196	107	89	..	..	32	21	15	2
370	Pathapalem	..	..	W	..	..	6.99	102	102	561	288	273	120	108	12	12	64	5
371	Valapalagunta	*Uninhabited*					N.A.											
372	Ollur	P	..	W	Po	..	4.50	203	215	959	490	469	135	133	36	24	165	23
373	Kasiviswanathapuram	..	..	W	..	..	0.48	43	43	217	112	105	13	9	..	..	9	4
374	Siddamanaidu Khandriga	..	..	W	..	..	1.72	78	78	345	178	167	45	37	..	..	11	1
375	Suryanarayanapuram	*Uninhabited*					N.A.											
376	Diguvaputtur	P	..	W	..	..	3.73	101	101	493	245	248	48	42	19	26	24	5
377	Eguvaputtur	..	..	W	..	..	1.78	46	46	232	126	106	31	20	3	3	24	2
378	Sakthiganeswarapuram	..	..	W	..	..	N.A.	105	105	505	256	249	24	13	13	20	41	11
379	Middi Khandriga	P	..	W	..	..	0.80	97	97	431	223	208	..	..	..	..	37	6
380	Kunnamkalathur	..	..	W	..	..	N.A.	33	33	154	78	76	..	..	..	..	4	..
381	Arai	P	..	W	Po	..	3.66	269	269	1,272	666	606	115	107	23	22	146	14
382	Srinivasapuram *alias* Marappareddi Khandriga	..	..	W	..	..	N.A.	84	84	368	195	173	..	..	..	..	34	1
383	Sadasivapuram	P	..	W	..	..	3.00	157	159	631	297	334	31	49	4	4	86	18
384	Vagathur	..	..	W	..	..	6.53	82	84	383	193	190	103	95	20	15	48	5
385	Chandrasekharapuram	..	..	W	..	..	0.08	3	3	12	4	8	..	..	4	8	..	..
386	Srikrishnapuram *alias* Kanchanachanganna Khandriga	..	..	W	..	..	0.20	20	20	92	49	43	..	..	..	..	8	..
387	Rayapedu	P	..	W	..	..	1.60	128	128	685	339	346	117	110	..	..	97	22
388	Kalathur	P	..	W	..	..	3.64	306	307	1,413	712	701	230	212	49	47	202	32
389	Mahadevapuram	..	..	W	..	..	N.A.	35	35	130	49	81	5	9	6	6	4	1

(1)	(2)	(3)	(4)	(5)	(6)	(7)	(8)	(9)	(10)	(11)	(12)	(13)	(14)	(15)	(16)	(17)	(18)	(19)
390	Kumaravenkatabhoopalapuram	..	..	W	..	..	1.52	44	44	233	131	102	32	24	..	..	39	6
391	Chandrakanteswarapuram .						0.08	*Uninhabited*										
392	Subrahmanyapuram . .						0.64	*Uninhabited*										
393	Katrapalle . .	P	..	W	..	..	7.03	183	193	914	470	444	139	114	71	75	92	27
394	Matham Anapathirajula Khandriga . .	P	..	W	..	..	0.80	315	315	1,471	759	712	204	168	43	36	106	23
396	Pudi *alias* Chennakesavapuram	..	..	W	..	..	5.18	208	208	1,040	535	505	17	21	67	42	116	17
397	Rangaiahgunta . .	..	..	W	..	..	0.80	51	51	256	135	121	21	15	8	7	11	1
398	Thimmanaidugunta . .	..	..	W	..	..	N.A.	9	9	38	26	12	..	..	26	12	..	..
399	Bakkapothugunta . .	..	..	W	..	..	0.98	18	18	84	44	40	..	..	..	..	3	..
400	Kandlur . .	..	..	W	..	..	N.A.	96	96	540	281	259	107	86	34	31	66	18
401	Pagadamanigunta . .						0.08	*Uninhabited*										
402	Seshiahgunta . .						N.A.	*Uninhabited*										
403	Ellamanyam Khandriga .	..	..	W	..	..	N.A.	73	73	272	140	132	111	101	1	3	22	3
404	Venkatapuram *alias* Gurukula Khandriga .	..	..	W	..	..	N.A.	107	107	419	209	210	33	30	3	5	31	..
405	Brahmanacheruvu *alias* Darbhavari Khandriga .	..	..	W	..	..	N.A.	32	32	179	96	83	25	20	11	9	2	..
406	Sooramala . .	P	..	W	..	..	0.56	136	136	698	340	358	61	56	18	19	60	4
407	Adaram . .	P	..	W	..	..	6.40	138	138	646	335	311	53	51	62	46	81	21
408	Anjur . .	P	..	W	Po	..	3.08	225	225	1,015	500	515	117	121	110	103	81	19
409	Chellamambapuram . .						N.A.	*Uninhabited*										
410	Guntipedu . .	..	..	W	..	..	1.92	83	83	427	202	225	63	68	13	14	18	2
411	Gilakasamudram . .	..	..	W	..	..	N.A.	10	10	50	24	26	24	26	..	..	..	..
412	Kanchanapalle . .	..	..	W	..	..	3.30	120	120	509	258	251	75	77	53	41	86	35
413	Bonupalle . .	P	..	W	..	..	1.28	107	107	503	266	237	70	71	9	8	34	6
414	Angeripalem . .						0.48	*Uninhabited*										
415	Thummalagunta Agraharam *alias* Srikalahastipuram .	..	..	W	..	..	N.A.	25	25	99	52	47	..	..	7	7	2	..
416	Kothacheruvu Khandriga .						0.24	*Uninhabited*										
417	Kukkambakam . .	..	..	W	..	..	2.02	131	131	628	327	301	89	76	8	4	92	19
418	Thanegallu . .	..	..	W	..	..	0.24	3	3	17	10	7	..	..	8	4	..	..
419	Buchinaidu Khandriga *alias* Cheruvuvari Khandriga .	P,M	..	W	Po	..	0.92	152	152	817	417	400	37	46	77	67	137	59
420	Gajulapelluru . .	P	..	W	Po	..	5.60	179	179	817	407	410	96	96	34	24	119	62
421	Gorripudi . .						0.48	*Uninhabited*										
422	Kanchanaputtur . .	P	..	W	..	..	3.70	124	128	579	292	287	83	77	15	14	69	10
423	Karakambattu . .	..	..	W	..	..	0.96	57	57	246	128	118	10	9	21	13	29	..
424	Lakshmipuram *alias* Veeranna Khandriga . .						0.32	*Uninhabited*										
425	Sathugunta *alias* Chittavari Khandriga . .						N.A.	*Uninhabited*										
426	Damavaripalyam . .						0.08	*Uninhabited*										
427	Karani . .	..	..	W	..	..	0.38	87	87	375	181	194	84	90	35	40	19	4
428	Kammapalle . .	..	..	W	..	..	N.A.	31	31	148	79	69	..	..	10	12	6	..
429	Venugopalapuram *alias* Tiruchanurvari Khandriga	..	..	W	..	..	0.29	81	81	340	182	158	..	..	81	80	32	6

Note:—L.C.No. 395 has been deleted.

Location Code No.	Name of Village	WORKERS																					
		Total Workers (I-IX)		I Cultivator		II Agricultural Labourer		III Mining, Quarrying, Livestock, Forestry, etc.		IV Household Industry		V Manufacturing other than Household Industry		VI Construction		VII Trade & Commerce		VIII Transport, Storage & Communications		IX Other Services		X Non-Workers	
		M	F	M	F	M	F	M	F	M	F	M	F	M	F	M	F	M	F	M	F	M	F
(1)	(2)	(20)	(21)	(22)	(23)	(24)	(25)	(26)	(27)	(28)	(29)	(30)	(31)	(32)	(33)	(34)	(35)	(36)	(37)	(38)	(39)	(40)	(41)
358	Thimmasamudram	297	256	188	162	90	88	..	..	2	..	..	..	..	..	5	..	1	..	11	6	155	155
359	Ananthapadmanabhapuram	17	12	2	1	10	9	..	..	5	2	..	..	..	..	..	..	..	..	..	..	7	17
360	Brahmanapalle	207	128	89	11	83	85	..	..	19	17	..	..	3	..	4	5	..	..	9	10	98	173
361	Ragigunta	222	138	170	118	13	6	..	..	19	8	..	..	..	..	2	..	2	..	16	6	80	150
362	Marrigunta	95	73	83	62	7	8	..	..	5	2	..	..	..	..	..	1	..	..	..	..	20	55
363	Perindesam	293	181	184	82	96	90	..	..	2	5	..	..	..	..	1	1	..	..	10	3	190	235
364	Bommanagunta *alias* Sampath Jayalakshmipuram	*Included in Village No. 363*																					
365	Adavaram	388	263	183	147	104	96	..	..	82	14	..	..	1	..	3	..	..	..	15	6	192	292
366	Chinna Maila	*Uninhabited*																					
367	Pedda Maila	*Uninhabited*																					
368	Geddagunta *alias* Venkatapuram	*Uninhabited*																					
369	Swarnalingeswarapuram	72	53	25	30	29	22	..	..	16	..	..	..	..	..	..	..	..	..	2	1	35	36
370	Pathapalem	213	188	175	163	3	17	..	..	28	2	..	..	..	..	1	2	..	..	6	4	75	85
371	Valapalagunta	*Uninhabited*																					
372	Ollur	349	160	181	10	102	138	2	..	30	4	..	..	1	..	10	2	..	..	23	6	141	309
373	Kasiviswanathapuram	83	49	71	44	4	4	..	..	4	..	..	..	..	..	..	..	..	..	4	1	29	56
374	Siddamanaidu Khandriga	124	92	113	77	11	14	..	..	..	1	..	..	..	..	..	..	..	..	..	..	54	75
375	Suryanarayanapuram	*Uninhabited*																					
376	Diguvaputtur	166	105	78	47	68	53	..	..	4	3	..	..	..	..	3	1	..	..	13	1	79	143
377	Eguvaputtur	82	25	53	9	24	14	..	..	..	..	..	..	..	..	..	..	..	..	5	2	44	81
378	Sakthiganeswarapuram	166	120	114	76	44	41	..	..	4	1	..	..	..	..	..	..	..	..	4	2	90	129
379	Middi Khandriga	157	71	133	59	17	10	..	..	2	2	..	..	..	..	..	..	..	..	5	..	66	137
380	Kunnamkalathur	57	39	44	28	13	11	..	..	..	..	..	..	..	..	..	..	..	..	..	..	21	37
381	Arai	440	244	285	111	100	114	..	..	32	14	..	..	..	..	4	..	1	..	18	5	226	362
382	Srinivasapuram *alias* Marappareddi Khandriga	129	105	72	42	24	8	..	..	28	49	..	..	1	..	..	2	..	..	4	4	66	68
383	Sadasivapuram	207	180	171	142	15	31	..	..	12	5	..	..	..	..	1	1	..	..	8	1	90	154
384	Vagathur	138	92	53	20	71	64	4	..	4	6	..	..	..	..	..	..	..	..	6	2	55	98
385	Chandrasekharapuram	4	3	2	1	2	2	..	..	..	..	..	..	..	..	..	..	..	..	..	..	..	5
386	Srikrishnapuram *alias* Kanchannachanganna Khandriga	36	29	34	25	2	4	..	..	..	..	..	..	..	..	..	..	..	..	..	..	13	14
387	Rayapedu	237	98	116	48	60	21	..	..	39	23	..	..	..	..	14	1	1	..	7	5	102	248
388	Kalathur	522	446	314	267	176	146	..	..	19	18	..	..	..	..	7	6	..	..	6	9	190	255
389	Mahadevapuram	40	48	16	21	20	24	..	..	4	2	..	..	..	..	..	1	..	..	..	..	9	33

(1)	(2)	(20)	(21)	(22)	(23)	(24)	(25)	(26)	(27)	(28)	(29)	(30)	(31)	(32)	(33)	(34)	(35)	(36)	(37)	(38)	(39)	(40)	(41)
390	Kumaravenkatabhoopalapuram	81	23	50	16	16	4	..	..	4	3	1	..	..	..	3	..	..	..	7	..	50	79
391	Chandrakanteswarapuram									*Uninhabited*													
392	Subrahmanyapuram									*Uninhabited*													
393	Katrapalle	329	279	263	226	51	49	..	..	8	1	..	..	..	..	2	1	1	..	4	2	141	165
394	Matham Anapathirajula Khandriga	520	173	320	53	161	106	..	..	13	3	..	..	3	..	8	5	2	..	13	6	239	539
396	Pudi *alias* Chennakesavapuram	361	268	184	134	146	114	..	..	10	4	..	..	..	..	2	4	..	..	19	12	174	237
397	Rangaiahgunta	86	57	36	19	48	37	..	..	..	..	..	..	..	..	..	..	..	..	2	1	49	64
398	Thimmanaidugunta	15	11	..	..	15	11	..	..	..	..	..	..	..	..	..	..	..	..	..	..	11	1
399	Bakkapothugunta	28	19	5	3	18	11	..	..	4	5	..	..	..	..	..	..	..	..	1	..	16	21
400	Kandlur	182	131	106	68	63	56	..	..	2	1	1		..	..	7	6	1	..	2	..	99	128
401	Pagadamanigunta									*Uninhabited*													
402	Seshiahgunta									*Uninhabited*													
403	Ellamanyam Khandriga	110	84	25	20	38	52	..	..	17	4	5	1	19	4	3	1	..	..	3	2	30	48
404	Venkatapuram *alias* Gurukula Khandriga	157	117	62	34	59	64	2	..	20	6	..	..	..	..	5	9	..	..	7	4	54	93
405	Brahmanacheruvu *alias* Darbhavari Khandriga	72	43	50	32	11	8	..	..	10	3	..	..	..	..	..	..	..	..	1	..	24	40
406	Sooramala	223	216	147	96	56	114	..	..	10	3	..	..	..	..	6	3	..	..	4	..	117	142
407	Adaram	227	112	104	36	93	64	..	..	16	4	..	..	..	..	5	2	1	..	8	6	108	199
408	Anjur	337	142	224	65	93	71	..	..	7	3	..	..	..	..	4	..	1	..	8	3	163	373
409	Chellamambapuram									*Uninhabited*													
410	Guntipedu	128	50	62	5	47	41	..	..	8	1	..	..	..	..	7	1	..	..	4	2	74	175
411	Gilakasamudram	20	13	3	..	17	13	..	..	..	..	..	..	..	..	..	..	..	..	..	..	4	13
412	Kanchanapalle	173	73	70	1	83	62	..	..	12	2	..	..	..	..	3	2	..	..	5	6	85	178
413	Bonupalle	174	54	136	12	31	42	..	..	5	..	..	..	..	..	..	..	..	..	2	..	92	183
414	Angeripalem									*Uninhabited*													
415	Thummalagunta Agraharam *alias* Srikalahastipuram	32	22	12	2	20	19	..	..	..	..	..	..	..	..	..	..	..	..	..	1	20	25
416	Kothacheruvu Khandriga									*Uninhabited*													
417	Kukkambakam	196	86	112	15	13	1	..	..	16	2	17	13	..	..	2	2	..	..	36	53	131	215
418	Thanegallu	6	3	..	..	6	3	..	..	..	..	..	..	..	..	..	..	..	..	..	..	4	4
419	Buchinaidu Khandriga *alias* Cheruvu Khandriga	233	94	145	23	45	50	..	1	19	7	6	3	..	..	6	1	..	..	12	9	184	306
420	Gajulapelluru	266	174	94	31	92	86	..	..	57	42	..	..	2	..	2	2	1	..	18	13	141	236
421	Gorripudi									*Uninhabited*													
422	Kanchanaputtur	208	174	116	79	42	63	..	..	45	30	..	..	..	..	..	..	..	..	5	2	84	113
423	Karakambattu	79	54	59	38	19	16	..	..	..	..	..	..	..	..	..	..	..	..	1	..	49	64
424	Lakshmipuram *alias* Veeranna Khandriga									*Uninhabited*													
425	Sathugunta *alias* Chittavari Khandriga									*Uninhabited*													
426	Damavaripalyam									*Uninhabited*													
427	Karani	112	96	25	9	72	71	..	..	15	14	..	..	..	..	..	..	..	..	..	2	69	98
428	Kammapalle	51	20	40	12	10	7	..	..	..	..	..	..	..	..	..	..	..	..	1	1	28	49
429	Venugopalapuram *alias* Thiruchanurvari Khandriga	116	65	43	12	62	50	..	..	9	2	..	..	..	..	..	..	..	..	2	1	66	93

Note:— L.C.No. 395 has been deleted.

Location Code No.	Name of Village	Facilities: Educational	Facilities: Medical	Facilities: Drinking water	Facilities: Communications	Facilities: Electricity	Area in Sq. miles	Occupied Residential Houses: No. of Houses	Occupied Residential Houses: No. of Households	Total number of persons enumerated (including inmates of Institutions and Houseless Persons): P	M	F	Scheduled Castes: M	Scheduled Castes: F	Scheduled Tribes: M	Scheduled Tribes: F	Literate & Educated Persons: M	Literate & Educated Persons: F
(1)	(2)	(3)	(4)	(5)	(6)	(7)	(8)	(9)	(10)	(11)	(12)	(13)	(14)	(15)	(16)	(17)	(18)	(19)
430	Kumaravenkatapuram						N.A.	*Uninhabited*										
431	Thalarivettu	P	..	W	Po,R	..	0.92	206	206	809	397	412	179	168	3	6	81	38
432	Kallivettu	P	..	W	..	..	0.31	181	181	804	406	398	124	104	28	27	114	37
433	Kurinjalam	..	..	W	..	..	1.14	44	44	228	115	113	13	10	9	8	36	6
434	Srikrishnapuram						N.A.	*Uninhabited*										
435	Lakshmipuram (Near Thanegallu)						0.32	*Uninhabited*										
436	Chavalilingamanaidupalle	..	..	W	Po	..	1.37	279	279	1,310	686	624	167	135	46	49	293	93
437	Lakshmipuram *alias* Lakshmambapuram						N.A.	*Uninhabited*										
438	Suddamaduguthageli	..	..	W	..	..	0.24	1	1	5	2	3	..	..	2	3	..	..
439	Manganellore	P	..	W	..	..	1.20	144	144	725	371	354	94	87	66	52	101	40
440	Achchukatla	..	..	W	..	..	0.11	19	19	81	49	32	34	24	..	..	11	3
441	Sathambedu						N.A.	67	67	360	169	191	127	135	..	..	37	6

Location Code No.	Name of Village	WORKERS: Total Workers (I—IX): M	Total Workers (I—IX): F	I Cultivator: M	I Cultivator: F	II Agricultural Labourer: M	II Agricultural Labourer: F	III Mining, Quarrying, Livestock, Forestry, etc.: M	III Mining, Quarrying, Livestock, Forestry, etc.: F	IV Household Industry: M	IV Household Industry: F	V Manufacturing other than Household Industry: M	V Manufacturing other than Household Industry: F	VI Construction: M	VI Construction: F	VII Trade & Commerce: M	VII Trade & Commerce: F	VIII Transport, Storage & Communications: M	VIII Transport, Storage & Communications: F	IX Other Services: M	IX Other Services: F	X Non-Workers: M	X Non-Workers: F
(1)	(2)	(20)	(21)	(22)	(23)	(24)	(25)	(26)	(27)	(28)	(29)	(30)	(31)	(32)	(33)	(34)	(35)	(36)	(37)	(38)	(39)	(40)	(41)
430	Kumaravenkatapuram									*Uninhabited*													
431	Thalarivettu	267	214	107	69	74	96	..	..	76	43	..	..	..	..	4	2	1	..	5	4	130	198
432	Kallivettu	280	231	155	115	39	36	..	..	74	70	..	..	..	..	..	..	..	..	12	10	126	167
433	Kurinjalam	70	36	50	21	6	6	..	..	11	7	..	..	..	..	..	..	..	..	3	2	45	77
434	Srikrishnapuram									*Uninhabited*													
435	Lakshmipuram (Near Thanegallu)									*Uninhabited*													
436	Chavalilingamanaidupalle	461	205	272	121	76	60	..	..	44	22	55	1	1	..	2	..	1	..	10	1	225	419
437	Lakshmipuram *alias* Lakshmambapuram									*Uninhabited*													
438	Suddamaduguthageli	2	2	..	..	1	2	..	..	1	..	..	..	..	..	..	..	..	..	..	.	..	1
439	Manganellore	248	152	98	32	99	79	..	..	36	32	..	..	..	..	2	2	1	..	12	7	123	202
440	Achchukatla	27	16	10	..	16	16	..	..	..	..	..	..	..	..	1	..	..	..	..	..	22	16
441	Sathambedu	115	112	29	45	63	57	..	..	20	8	..	..	..	..	..	..	..	..	3	2	54	79

Statement showing the Jurisdiction of Enumerators' Blocks in the Urban Areas of Kalahasti Taluk

Ward / Locality / Block No.	Enumerator's Block No. and its Jurisdiction		
	E.B. No.	House Numbers included in the Block	
		From	To
(1)	(2)	(3)	(4)
KALAHASTI TOWN			
Block 1	E.B. 1	1-1	1-154
	E.B. 2	1-155	1-316
	E.B. 3	1-317	1-435
	E.B. 4	1-437	1-555(3)
	E.B. 5	1-557	1-696
	E.B. 6	1-697 (1)	1-811
Block 2	E.B. 7	2-3	2-156(3)
	E.B. 8	2-157(1)	2-330
	E.B. 9	2-331	2-457A (3)
Block 3	E.B. 10	3-1	3-152
	E.B. 11	3-153	3-357(2)
Block 4	E.B. 12	4-1	4-180
	E.B. 13	4-180A	4-341
Block 5	E.B. 14	5-1	5-139
	E.B. 15	5-140	5-323
Block 6	E.B. 16	6-2	6-127
	E.B. 17	6-127A	6-246
	E.B. 18	6-247	6-416B
Block 7	E.B. 19	7-2	7-199
	E.B. 20	7-199A	7-353
Block 8	E.B. 21	8-1	8-147
	E.B. 22	8-148	8-326
Block 9	E.B. 23	9-1	9-120
	E.B. 24	9-121(1)	9-247(3)
Block 10	E.B. 25	10-1	10-189
	E.B. 26	10-190	10-376
Block 11	E.B. 27	11-1	11-133(1)
	E.B. 28	11-133(2)	11-254(2)
Block 12	E.B. 29	12-1	12-127(2)
	E.B. 30	12-128	12-289
Block 13	E.B. 31	13-1	13-138
	E.B. 32	13-139	13-282
Block 14	E.B. 33	14-1	14-103
Block 15	E.B. 34	15-1(1)	15-96
Blocks 16&18	E.B. 35	16-1	16-70
		18-1	18-63
Block 17	E.B. 36	17-1	17-87
Block 19	E.B. 37	19-1	19-95G
Blocks 20&24	E.B. 38	20-1	20-98
		24-2	24-82J
Block 21	E.B. 39	21-1	21-116 C
Blocks 22&23	E.B. 40	22-7	22-48
		23-1(1)	23-85

Note :—In Kalahasti Town houses bearing Nos. 1-436, 1-556, 2-1, 2-2, 6-1, 7-1, 22-1 to 22-6, and 24-1 have not been assigned to any Enumerator's Block as they were not existing at the time of Census Enumeration.

TOWN DIRECTORY

CHITTOOR DISTRICT — *(Kalahasti Town)* — KALAHASTI TALUK

Location Code No.	Name of Town/Ward or Locality or Block/ Enumerator's Block No.	Facilities: Educational	Facilities: Medical	Facilities: Drinking water	Facilities: Communications	Facilities: Electricity	Area in Sq. miles	Occupied Residential Houses: No. of Houses	Occupied Residential Houses: No. of Households	Total number of persons enumerated (including inmates of Institutions and Houseless Persons): P	M	F	Scheduled Castes: M	Scheduled Castes: F	Scheduled Tribes: M	Scheduled Tribes: F	Literate & Educated Persons: M	Literate & Educated Persons: F
(1)	(2)	(3)	(4)	(5)	(6)	(7)	(8)	(9)	(10)	(11)	(12)	(13)	(14)	(15)	(16)	(17)	(18)	(19)
	KALAHASTI TOWN M.	15P,M, H,2T	Hos,	W, Riv	Po,To, R,Rly, Rh	E(D&1)	7.30	5,461	5,721	26,460	13,352	13,108	1,192	1,056	647	607	7,241	3,290
Block 1	E.B. 1							131	132	614	302	312	201	160	..	..	156	55
	E.B. 2							131	142	618	328	290	52	36	..	..	154	77
	E.B. 3							130	134	612	297	315	..	..	..	..	178	60
	E.B. 4							118	129	635	347	288	43	..	..	..	247	75
	E.B. 5							139	146	651	319	332	..	..	..	..	208	100
	E.B. 6							91	93	619	318	301	..	..	12	10	180	81
							Block Total	740	776	3,749	1,911	1,838	296	196	12	10	1,123	448
Block 2	E.B. 7							124	136	662	332	330	..	..	1	1	243	163
	E.B. 8							134	135	656	331	325	..	..	..	..	230	149
	E.B. 9							107	116	624	318	306	1	..	2	..	254	216
							Block Total	365	387	1,942	981	961	1	..	3	1	727	528
Block 3	E.B. 10							178	191	749	393	356	1	..	79	67	213	111
	E.B. 11							208	208	708	372	336	7	4	39	44	227	148
							Block Total	386	399	1,457	765	692	8	4	118	111	440	259
Block 4	E.B. 12							177	181	808	401	407	8	..	35	31	257	128
	E.B. 13							162	173	809	411	398	..	..	34	31	229	106
							Block Total	339	354	1,617	812	805	8	..	69	62	486	234
Block 5	E.B. 14							147	148	757	354	403	3	5	1	..	213	152
	E.B. 15							167	171	733	340	393	..	..	28	33	186	94
							Block Total	314	319	1,490	694	796	3	5	29	33	399	246
Block 6	E.B. 16							116	120	617	302	315	..	..	3	9	113	20
	E.B. 17							141	144	663	336	327	..	..	2	2	107	18
	E.B. 18							141	148	646	329	317	..	..	73	77	165	74
							Block Total	398	412	1,926	967	959	..	..	78	88	385	112
Block 7	E.B. 19							180	186	816	408	408	6	..	16	22	268	150
	E.B. 20							170	171	748	385	363	..	..	..	..	218	56
							Block Total	350	357	1,564	793	771	6	..	16	22	486	206
Block 8	E.B. 21							146	152	710	344	366	..	..	..	..	178	97
	E.B. 22							141	141	738	366	372	..	5	6	3	209	135
							Block Total	287	293	1,448	710	738	..	5	6	3	387	232

(1)	(2)	(3)	(4)	(5)	(6)	(7)	(8)	(9)	(10)	(11)	(12)	(13)	(14)	(15)	(16)	(17)	(18)	(19)
Block 9	E.B. 23							142	150	705	380	325	12	9	20	19	237	76
	E.B. 24							135	149	674	333	341	..	..	..	..	201	49
	Block Total							**277**	**299**	**1,379**	**713**	**666**	**12**	**9**	**20**	**19**	**438**	**125**
Block 10	E.B. 25							110	113	619	310	309	..	..	11	13	238	162
	E.B. 26							149	149	609	286	323	..	1	48	49	116	46
	Block Total							**259**	**262**	**1,228**	**596**	**632**	..	**1**	**59**	**62**	**354**	**208**
Block 11	E.B. 27							112	114	511	254	257	..	..	..	..	117	37
	E.B. 28							131	144	621	305	316	85	85	..	..	136	30
	Block Total							**243**	**258**	**1,132**	**559**	**573**	**85**	**85**	..	..	**253**	**67**
Block 12	E.B. 29							101	106	431	223	208	..	..	..	..	144	42
	E.B. 30							105	114	692	405	287	15	9	65	58	275	83
	Block Total							**206**	**220**	**1,123**	**628**	**495**	**15**	**9**	**65**	**58**	**419**	**125**
Block 13	E.B. 31							156	159	791	390	401	361	349	..	..	133	31
	E.B. 32							146	146	775	384	391	363	354	..	..	58	18
	Block Total							**302**	**305**	**1,566**	**774**	**792**	**724**	**703**	..	..	**191**	**49**
Block 14	E.B. 33							115	122	597	337	260	..	..	83	36	179	44
Block 15	E.B. 34							137	137	628	326	302	..	..	22	25	152	50
Blocks 16&18	E.B. 35							130	145	597	317	280	14	13	..	..	130	32
Block 17	E.B. 36							116	138	735	302	433	11	21	4	7	113	175
Block 19	E.B. 37							108	109	496	257	239	..	..	2	2	147	45
Blocks 20&24	E.B. 38							154	161	718	359	359	9	5	6	2	195	38
Block 21	E.B. 39							107	116	506	262	244	..	..	..	..	108	39
Blocks 22&23	E.B. 40							128	152	562	289	273	..	..	55	66	129	28

CHITTOOR DISTRICT

TOWN DIRECTORY

(Kalahasti Town)

KALAHASTI TALUK

Location Code No.	Name of Town/Ward or Locality or Block/ Enumerator's Block No.		WORKERS																					
			Total Workers (I–IX)		I Cultivator		II Agricultural Labourer		III Mining, Quarrying, Livestock, Forestry, etc.		IV Household Industry		V Manufacturing other than Household Industry		VI Construction		VII Trade & Commerce		VIII Transport, *Storage &* Communications		IX Other Services		X Non-Workers	
			M	F	M	F	M	F	M	F	M	F	M	F	M	F	M	F	M	F	M	F	M	F
(1)	(2)		(20)	(21)	(22)	(23)	(24)	(25)	(26)	(27)	(28)	(29)	(30)	(31)	(32)	(33)	(34)	(35)	(36)	(37)	(38)	(39)	(40)	(41)
KALAHASTI TOWN	M.		7,795	3,901	582	266	471	602	121	42	2,752	2,211	826	97	126	3	987	233	344	3	1,586	444	5,557	9,207
Block 1	E.B. 1 . .		165	125	7	35	3	44	..	..	43	14	3	..	3	..	76	22	9	..	21	10	137	187
	E.B. 2 . .		185	51	12	..	..	..	22	..	52	45	25	2	6	..	24	..	6	..	38	4	143	239
	E.B. 3 . .		181	128	5	2	3	..	..	..	89	121	18	..	10	..	21	..	4	..	31	5	116	187
	E.B. 4 . .		155	49	5	4	..	..	..	..	31	26	15	3	10	..	31	5	11	..	52	11	192	239
	E.B. 5 . .		191	40	2	..	..	..	2	..	55	21	17	..	7	..	21	5	14	..	73	14	128	292
	E.B. 6 . .		174	105	7	..	..	..	..	..	67	96	22	..	..	..	32	1	16	..	30	8	144	196
	Block Total		1,051	498	38	41	6	44	24	..	337	323	100	5	36	..	205	33	60	..	245	52	860	1,340
Block 2	E.B. 7 . .		199	47	14	3	..	..	2	..	21	24	16	3	6	..	54	4	16	1	70	12	133	283
	E.B. 8 . .		164	26	11	1	..	..	..	..	19	3	17	4	3	..	39	4	19	..	56	14	167	299
	E.B. 9 . .		170	13	6	2	..	..	..	..	1	3	7	2	1	..	34	..	12	..	109	6	148	293
	Block Total		533	86	31	6	..	..	2	..	41	30	40	9	10	..	127	8	47	1	235	32	448	875
Block 3	E.B. 10 . .		203	70	6	4	3	3	16	7	33	15	23	12	8	..	48	10	13	..	53	19	190	286
	E.B. 11 . .		194	44	9	1	11	1	..	..	6	2	7	..	..	..	61	32	15	..	85	8	178	292
	Block Total		397	114	15	5	14	4	16	7	39	17	30	12	8	..	109	42	28	..	138	27	368	578
Block 4	E.B. 12 . .		241	83	6	3	2	..	5	1	68	39	14	..	1	..	44	22	8	..	93	18	160	324
	E.B. 13 . .		227	110	..	..	..	..	5	..	97	73	21	4	3	1	41	13	7	1	53	18	184	288
	Block Total		468	193	6	3	2	..	10	1	165	112	35	4	4	1	85	35	15	1	146	36	344	612
Block 5	E.B. 14 . .		199	66	25	8	4	6	1	..	52	38	10	1	7	..	24	6	12	..	64	7	155	337
	E.B. 15 . .		218	97	2	1	2	..	..	..	88	60	5	..	6	..	32	4	17	..	66	32	122	296
	Block Total		417	163	27	9	6	6	1	..	140	98	15	1	13	..	56	10	29	..	130	39	277	633
Block 6	E.B. 16 . .		196	167	3	..	3	..	..	..	104	161	32	1	1	..	18	5	18	..	17	..	106	148
	E.B. 17 . .		228	190	1	..	2	1	..	..	166	187	15	..	1	..	7	..	22	..	14	2	108	137
	E.B. 18 . .		200	100	11	1	9	7	27	16	59	41	16	7	2	..	19	8	7	..	50	20	129	217
	Block Total		624	457	15	1	14	8	27	16	329	389	63	8	4	..	44	13	47	..	81	22	343	502
Block 7	E.B. 19 . .		242	75	23	7	4	2	..	..	60	28	11	3	3	..	43	7	11	..	87	28	166	333
	E.B. 20 . .		238	165	13	7	18	10	..	..	144	135	8	..	7	..	20	5	1	..	27	8	147	198
	Block Total		480	240	36	14	22	12	..	..	204	163	19	3	10	..	63	12	12	..	114	36	313	531
Block 8	E.B. 21 . .		224	97	20	3	3	3	..	..	129	69	7	1	3	..	15	8	8	..	39	13	120	269
	E.B. 22 . .		189	49	9	2	1	..	1	..	86	41	..	..	1	..	41	1	9	..	41	5	177	323
	Block Total		413	146	29	5	4	3	1	..	215	110	7	1	4	..	56	9	17	..	80	18	297	592

(1)	(2)	(20)	(21)	(22)	(23)	(24)	(25)	(26)	(27)	(28)	(29)	(30)	(31)	(32)	(33)	(34)	(35)	(36)	(37)	(38)	(39)	(40)	(41)
Block 9	E.B. 23 . .	223	128	2	..	..	..	..	..	125	115	2	..	..	..	26	4	3	..	65	9	157	197
	E.B. 24 . .	223	210	1	..	..	..	..	..	195	210	1	..	..	..	17	..	1	..	8	..	110	131
	Block Total	**446**	**338**	**3**	..	..	..	..	..	**320**	**325**	**3**	..	..	..	**43**	**4**	**4**	..	**73**	**9**	**267**	**328**
Block 10	E.B. 25 . .	140	20	13	2	..	..	..	..	32	10	8	2	..	..	60	2	6	..	21	4	170	289
	E.B. 26 . .	196	125	13	3	14	20	5	3	124	66	2	1	..	..	15	11	2	..	21	21	90	198
	Block Total	**336**	**145**	**26**	**5**	**14**	**20**	**5**	**3**	**156**	**76**	**10**	**3**	..	..	**75**	**13**	**8**	..	**42**	**25**	**260**	**487**
Block 11	E.B. 27 . .	167	149	9	1	..	..	..	..	108	128	19	2	2	..	10	6	2	..	17	12	87	108
	E.B. 28 . .	193	157	5	..	4	43	..	..	110	106	5	1	1	..	6	4	13	..	49	3	112	159
	Block Total	**360**	**306**	**14**	**1**	**4**	**43**	..	..	**218**	**234**	**24**	**3**	**3**	..	**16**	**10**	**15**	..	**66**	**15**	**199**	**267**
Block 12	E.B. 29 . .	150	124	7	..	..	..	..	..	116	109	1	..	12	1	3	7	..	..	11	7	73	84
	E.B. 30 . .	167	128	3	..	..	..	11	3	124	101	13	6	2	..	4	5	..	..	10	13	238	159
	Block Total	**317**	**252**	**10**	..	..	..	**11**	**3**	**240**	**210**	**14**	**6**	**14**	**1**	**7**	**12**	..	..	**21**	**20**	**311**	**243**
Block 13	E.B. 31 . .	273	239	64	28	161	199	..	..	40	7	2	3	..	..	1	1	..	..	5	1	117	162
	E.B. 32 . .	253	209	57	25	143	163	..	..	33	12	..	..	..	..	10	3	..	..	10	6	131	182
	Block Total	**526**	**448**	**121**	**53**	**304**	**362**	..	..	**73**	**19**	**2**	**3**	..	..	**11**	**4**	..	..	**15**	**7**	**248**	**344**
Block 14	E.B. 33 . .	152	28	20	3	4	..	3	..	21	8	50	2	1	..	24	6	3	..	25	9	185	232
Block 15	E.B. 34 . .	197	43	13	..	3	3	..	..	43	15	73	6	3	..	16	3	6	..	40	16	129	259
Blocks 16&18	E.B. 35 . .	184	53	21	..	48	33	1	..	12	3	59	10	1	..	21	4	7	..	14	3	133	227
Block 17	E.B. 36 . .	136	82	18	4	14	34	4	2	16	22	45	2	2	..	3	3	40	1	14	14	146	351
Block 19	E.B. 37 . .	164	39	24	9	1	..	1	..	58	17	50	4	5	1	7	1	2	..	16	7	93	200
Blocks 20&24	E.B. 38 . .	250	133	63	60	7	16	4	2	49	23	78	4	3	..	8	7	2	..	36	21	109	226
Block 21	E.B. 39 . .	159	59	18	21	3	14	1	1	53	13	59	3	5	..	4	2	2	..	14	5	103	185
Blocks 22&23	E.B. 40 . .	165	78	34	26	1	..	10	7	23	4	50	8	..	..	7	2	..	..	40	31	124	195

SATYAVEDU TALUK

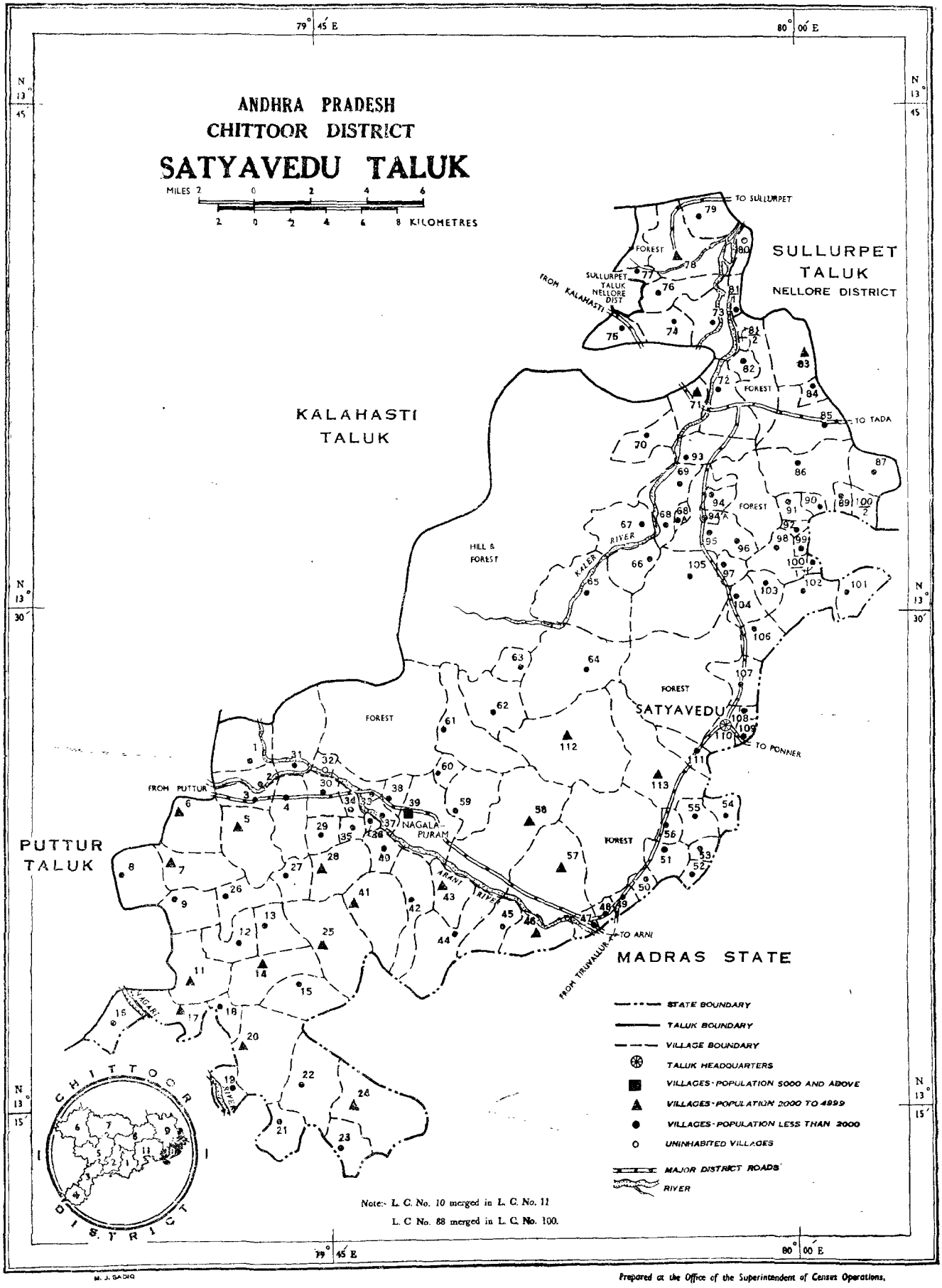

Note:- L. C. No. 10 merged in L. C. No. 11

L. C No. 88 merged in L. C. No. 100.

M. J. SADIQ

Prepared at the Office of the Superintendent of Census Operations, Andhra Pradesh, Hyderabad.

ALPHABETICAL LIST OF VILLAGES

SATYAVEDU TALUK

1961 Location Code No.	Name of Village
27	Agaram
26	Alapakam
51	Ambakam
76	Ambur
34	Appambattu
99	Appayapalem
93	Arudur
8	Arur
101	Arur
25	Attur
77	Ayyavaripalem
58	Baitakodiambedu
63	Beerakuppam
12	Buchiramatham
7	Chavarambakam
85	Chedulapakam
90	Chengambakam
98	Chervi
45	Chilamathuru *alias* Banglow
86	Chilamathuru
106	China Itivakam
94A	Chinnapandur
109	Dalavai Agraharam
48	Dasikuppam
6	Elakatur
95	Enadivettu
92	Gollavaripalem
42	Govardhanagiri *alias* Pulipadu
81	Gudlavaripalem
19	Illathur
102	Irugulam
80	Isukapalem
15	Jaganndadhapuram
54	Kadirvedu
62	Kadivedu
72	Kadur
37	Kalanjeri
73	Kalathur
10	Kalikapuram
13	Kaliyambakam
70	Kambakam
112	Kannavaram
57	Karani
83	Karipakam
43	Karur *alias* Krishnagiri
1	Kavanur
4	Keelapudi
103	Kolladam
3	Koppedu Acharyula Khandriga
22	Kosalanagaram
107	Kothamarikuppam
17	Kothur Venkatapuram
69	Kovurpadu
38	Krishnapuram
9	Kunamarajupalem
79	Kuvvakollai
113	Madanambedu
53	Madanamjeri
96	Madanapalem
23	Maharajapuram
100	Mallavaripalem
18	Mangalam
74	Marudavada
91	Mopurpalle
31	Mudiyur
39	Nagalapuram
108	Narasaraja Agraharam
29	Neervoy
82	Nellatur
75	Nelvoy
5	Nindra
16	Oruthangalgollalakuppam
11	Padiri
68A	Padirikuppam
68	Pandur
14	Pannur
21	Patha Arcot
104	Peda Itivakam
56	Peradam
30	Pisatur
65	Pravalavarneswarapuram
50	Pudukuppam
44	Pulikundram
94	Racherla
66	Rajagopalapuram
36	Rajanagaram
97	Rallakuppam
33	Ramagiri
40	Ramapuram
32	Reppalapattu
61	Sadasivasankarapuram
78	Santavelur
110	Satyavedu
49	Sénneri
46	Shamsheerbahadurpet
89	Siddama Agraharam
55	Siramambudur
41	Sivagiri
2	Sreeramapuram
24	Sriharirurum
47	Suratapalle
67	Thondambattu
64	Thripurantakapuramkota
52	Tondukuli
87	Tondur
105	Vanallur
71	Varadiahpalem
35	Velur
60	Velur
59	Vembakam
28	Vengalathur
111	Venkatraju Khandriga
20	Vijayapuram
84	Vittayapalem

VILLAGE DIRECTORY

CHITTOOR DISTRICT — SATYAVEDU TALUK

Location Code No.	Name of Village	Facilities: Educational	Medical	Drinking water	Communications	Electricity	Area in Sq. miles	Occupied Residential Houses: No. of Houses	No. of Households	Total number of persons enumerated (including inmates of Institutions and Houseless Persons): P	M	F	Scheduled Castes: M	F	Scheduled Tribes: M	F	Literate & Educated Persons: M	F
(1)	(2)	(3)	(4)	(5)	(6)	(7)	(8)	(9)	(10)	(11)	(12)	(13)	(14)	(15)	(16)	(17)	(18)	(19)
	SATYAVEDU TALUK Total						387.2	30,143	30,921	142,377	71,985	70,392	18,801	18,130	3,759	3,407	17,701	4,237
	Rural						387.2	30,143	30,921	142,377	71,985	70,392	18,801	18,130	3,759	3,407	17,701	4,237
	Urban						..	..	..	..	..	..	..	..	..	..	..	..
1	Kavanur	P	..	W,Tk	R	..	2.24	299	317	1,449	733	716	237	224	16	18	86	10
2	Sreeramapuram	P	..	Tk	R	..	1.22	217	225	1,130	596	534	156	145	20	15	152	23
3	Koppedu Acharyula Khandriga	P	..	W	R	..	1.02	227	228	1,203	602	601	225	227	17	14	136	22
4	Keelapudi	P	..	W	R	..	2.84	372	391	1,806	945	861	246	208	51	52	243	34
5	Nindra	P	..	Tk	Po,R	..	3.74	512	536	2,554	1,281	1,273	410	395	95	85	354	110
6	Elakatur	P	..	W	R	..	3.90	377	439	2,023	1,001	1,022	255	244	24	32	157	16
7	Chavarambakam	P	..	W	Po,R	..	2.33	440	453	2,046	1,029	1,017	213	191	105	101	277	53
8	Arur	P	..	W	Po,R	..	2.11	396	416	1,908	944	964	168	159	32	35	190	35
9	Kunamarajupalem	P	..	W	R	..	1.02	111	125	1,534	757	777	156	178	19	17	137	18
10	Kalikapuram	*Included in Village No. 11*																
11	Padiri	P	..	W,Tk	Po,R	..	1.30	540	546	2,636	1,340	1,296	258	231	..	..	329	49
12	Buchiranatham	P	..	W,Tk	R	..	1.56	198	202	1,029	534	495	149	127	..	..	135	19
13	Kaliyambakam	P	..	W,Tk	R	..	2.35	380	410	1,926	997	929	353	322	8	6	233	57
14	Pannur	P,M	..	W,Tk	Po,R	..	2.19	453	461	2,180	1,119	1,061	360	309	63	67	307	77
15	Jagannadhapuram	P	..	W,Tk	R	..	2.03	234	238	1,026	519	507	53	29	84	100	157	59
16	Oruthangalgollalakuppam	P	..	W,Tk	..	..	3.00	399	409	1,689	811	878	116	126	..	..	218	38
17	Kothur Venkatapuram	P	..	W,Tk	Po,R	..	2.33	429	430	2,066	1,035	1,031	331	324	29	25	262	58
18	Mangalam	P	..	W,Tk	..	..	2.34	254	255	1,333	695	638	44	45	..	..	219	38
19	Illathur	P	..	W,Tk	..	..	1.78	203	205	1,094	568	526	184	169	19	15	133	32
20	Vijayapuram	P	..	W,Tk	Po	..	6.03	678	678	3,006	1,515	1,491	396	396	58	48	222	46
21	Patha Arcot	P	..	W	Po,R	..	2.73	462	463	1,792	910	882	155	137	31	35	206	53
22	Kosalanagaram	P	..	W	Po,R	..	4.63	305	305	1,271	645	626	66	52	59	56	159	31
23	Maharajapuram	P	..	W	R	..	1.90	171	171	709	346	363	88	116	4	2	87	4
24	Sriharipuram	P	..	W	R	..	5.77	537	539	2,410	1,221	1,189	285	295	88	83	214	45
25	Attur	P	..	W	R	..	5.66	452	478	2,314	1,161	1,153	305	311	34	36	339	77
26	Alapakam	P	..	W	R	..	N.A.	390	400	1,902	937	965	220	249	7	3	223	45
27	Agaram	P	..	W	R	..	1.81	269	272	1,287	652	635	206	209	31	27	162	36
28	Vengalathur	P,H	..	W	Po,R	..	4.38	449	449	2,049	1,041	1,008	374	366	26	23	283	39
29	Neervoy	P	..	W	R	..	1.15	200	211	987	499	488	327	314	15	8	83	17
30	Pisatur	P	..	W	Po,R,Rh	..	1.88	409	421	1,890	962	928	109	110	44	37	331	49

(1)	(2)	(3)	(4)	(5)	(6)	(7)	(8)	(9)	(10)	(11)	(12)	(13)	(14)	(15)	(16)	(17)	(18)	(19)
31	Mudiyur	P	..	W	R	..	4.93	249	253	1,162	589	573	106	88	39	32	60	4
32	Reppalapattu						0.63	*Uninhabited*										
33	Ramagiri	P	..	W	R	..	1.19	327	348	1,596	811	785	154	161	17	15	233	42
34	Appambattu	..	..	W	R	..	0.56	111	113	531	297	234	14	10	..	..	57	1
35	Velur	P	..	W	R	..	1.18	202	202	941	466	475	186	194	9	14	144	70
36	Rajanagaram	P	..	W	R	..	0.36	229	232	1,012	519	493	59	53	28	32	197	59
37	Kalanjeri	P	..	W	R	..	0.57	110	110	563	279	284	109	101	5	5	34	4
38	Krishnapuram	P	..	W	R	..	0.94	203	206	945	465	480	212	204	17	19	223	68
39	Nagalapuram	P,H	D	W	Po,R,Rh	..	5.53	1,434	1,482	6,377	3,187	3,190	1,044	1,009	86	88	949	384
40	Ramapuram	P	..	W	R	..	1.56	419	420	1,863	905	958	221	233	20	24	281	75
41	Sivagiri	P	..	W	R	..	5.01	428	428	2,045	1,056	989	244	223	59	67	254	79
42	Govardhanagiri *alias* Pulipadu	P	..	W	R	..	3.49	333	333	1,625	825	800	198	198	25	29	172	51
43	Karur *alias* Krishnagiri	P	.	W	R	..	2.43	549	562	2,855	1,429	1,426	189	179	72	59	292	51
44	Pulikundram	P	..	W	Po,R	..	5.51	211	214	1,098	573	525	132	115	8	7	109	31
45	Chilamathuru *alias* Banglow	P	..	W	R	..	2.27	172	178	844	427	417	95	111	5	6	69	7
46	Shamsheer Bahadurpet	P	..	W	R	..	2.29	384	459	2,158	1,065	1,093	353	362	22	22	188	30
47	Suratapalle	..	..	W	R	..	0.73	133	134	606	300	306	..	..	35	36	71	24
48	Dasikuppam	P	..	W	R	..	0.41	157	157	719	367	352	119	107	25	17	118	21
49	Senneri	P	..	W	R	..	1.25	172	173	336	173	163	72	59	28	23	36	7
50	Pudukuppam	..	..	W	R	..	0.16	180	181	962	495	467	..	..	..	..	91	2
51	Ambakam	P	..	W	R	..	3.18	49	49	890	438	452	160	177	28	19	74	7
52	Tondukuli	..	..	W	R	..	0.63	20	20	90	45	45	..	..	..	..	3	..
53	Madanamjeri	P	..	W	R	..	1.46	104	105	479	244	235	96	89	..	..	35	4
54	Kadirvedu	P	..	W	R	..	1.29	180	184	974	497	477	183	186	9	7	140	35
55	Sirunambudur	P	..	W	R	..	1.43	215	215	1,011	528	483	299	267	78	79	105	21
56	Peradam	..	..	W	R	..	0.82	58	58	281	140	141	16	9	15	15	25	1
57	Karani	P	..	W	R	..	7.56	432	451	2,108	1,065	1,043	129	115	36	33	237	34
58	Baitakodiambedu	P	..	W	R	..	10.10	492	501	2,269	1,124	1,145	295	292	41	41	269	66
59	Vembakam	P	..	W	..	..	2.95	349	349	1,713	867	846	303	287	20	14	137	23
60	Velur	P	..	W	..	..	0.99	170	170	773	398	375	237	216	23	24	48	6
61	Sadasivasankarapuram	P	..	W	Po	..	5.27	404	407	1,719	850	869	213	191	38	31	91	13
62	Kadivedu	P	..	W	..	..	3.88	424	429	1,904	976	928	291	275	91	73	194	44
63	Beerakuppam	P	..	W	Po	..	1.51	209	209	1,100	573	527	294	260	42	28	85	16
64	Thripurantakapuramkota	..	..	W	..	..	8.33	382	382	1,828	907	921	189	210	14	12	198	52
65	Pravalavarneswarapuram	P	..	W	..	..	6.26	299	299	1,399	714	685	179	187	80	77	136	54
66	Rajagopalapuram	P	..	W	..	..	2.38	375	383	1,676	857	819	238	238	68	56	187	20
67	Thondambattu	..	..	W	..	..	3.25	252	252	1,136	579	557	121	122	61	47	137	36
68	Pandur	P	..	W	R	..	2.22	432	432	1,846	907	939	251	258	63	49	213	76
68A	Padirikuppam	..	..	W	R	..	0.14	27	27	127	68	59	11	13	26	21	3	..
69	Kovurpadu	..	..	W	R	..	0.33	50	50	180	87	93	26	30	9	8	15	3
70	Kambakam	P	..	W,Tk	Po,R,Rh	..	2.62	282	286	1,214	585	629	185	192	69	71	132	29
71	Varadiahpalem	P,H	D	W	Po,R	..	1.65	470	509	2,197	1,071	1,126	128	124	87	90	472	155
72	Kadur	P	..	W,Tk	R	..	3.49	248	248	1,111	548	563	209	204	32	29	136	53
73	Kalathur	P	..	W,Tk	R	..	3.52	173	173	808	417	391	131	109	45	39	98	23
74	Marudavada	P	..	Tk	R	..	1.88	166	174	667	322	345	89	82	31	22	101	36

Location Code No.	Name of Village		WORKERS																			
			Total Workers (I–IX)		I Cultivator		II Agricultural Labourer		III Mining, Quarrying, Livestock, Forestry, etc.		IV Household Industry		V Manufacturing other than Household Industry		VI Construction		VII Trade & Commerce		VIII Transport, Storage & Communications		IX Other Services		X Non-Workers	
			M	F	M	F	M	F	M	F	M	F	M	F	M	F	M	F	M	F	M	F	M	F
(1)	(2)		(20)	(21)	(22)	(23)	(24)	(25)	(26)	(27)	(28)	(29)	(30)	(31)	(32)	(33)	(34)	(35)	(36)	(37)	(38)	(39)	(40)	(41)
SATYAVEDU TALUK		Total	47,827	30,308	21,237	10,598	15,455	15,362	289	99	6,459	2,747	182	43	171	2	1,376	491	148	3	2,510	963	24,158	40,084
		Rural	47,827	30,308	21,237	10,598	15,455	15,362	289	99	6,459	2,747	182	43	171	2	1,376	491	148	3	2,510	963	24,158	40,084
		Urban	..	..	..	..	..	..	..	..	..	..	..	..	..	..	..	..	..	..	..	..	..	..
1	Kavanur		518	286	226	17	225	249	..	..	44	10	..	..	1	..	13	3	..	..	9	7	215	430
2	Sreeramapuram		388	201	200	75	130	102	..	..	22	7	3	..	..	..	5	9	1	..	27	8	208	333
3	Koppedu Acharyulu Khandriga		392	233	214	57	126	164	..	..	26	5	..	..	..	..	4	1	..	..	22	6	210	368
4	Keelapudi		554	179	357	22	156	146	1	..	24	5	..	..	..	..	..	..	1	..	15	6	391	682
5	Nindra		837	414	413	73	252	294	4	..	75	19	3	..	1	..	41	15	1	..	47	13	444	859
6	Elakatur		700	487	391	228	184	210	2	1	100	37	..	..	..	..	8	5	..	..	15	6	301	535
7	Chavarambakam		701	494	346	217	242	248	..	..	71	15	2	..	..	..	11	2	3	..	26	12	328	523
8	Arur		659	494	405	266	163	185	..	..	54	18	1	..	4	..	5	10	1	..	26	15	285	470
9	Kunamarajupalem		493	371	278	186	96	114	1	1	89	41	..	..	..	..	8	16	1	..	20	13	264	406
10	Kalikapuram		*Included in Village No. 11*																					
11	Padiri		919	456	518	162	260	264	..	..	103	15	..	..	..	..	8	3	1	..	29	12	421	840
12	Buchiranatham		350	167	228	38	85	112	..	..	23	7	..	..	2	..	4	1	..	..	8	9	184	328
13	Kaliyambakam		660	381	238	47	257	258	5	1	93	53	1	..	3	..	28	5	..	..	35	17	337	548
14	Pannur		706	461	303	101	260	322	..	..	82	18	..	..	..	..	9	4	6	..	46	16	413	600
15	Jagannadhapuram		328	242	153	84	96	124	1	..	54	19	..	..	..	..	8	5	..	..	16	10	191	265
16	Orathangalgollalakuppam		518	459	300	235	125	194	..	..	66	14	..	..	..	..	8	5	..	..	19	11	293	419
17	Kothur Venkatapuram		690	368	349	151	189	176	1	..	89	29	13	1	..	..	13	1	1	..	35	10	345	663
18	Mangalam		490	269	303	170	77	61	1	..	65	20	3	..	..	..	14	6	..	..	27	12	205	369
19	Illathur		368	201	164	29	126	132	3	..	50	22	..	..	..	..	6	6	..	..	19	12	200	325
20	Vijayapuram		1,037	683	498	230	393	422	1	..	82	18	..	..	4	..	14	2	2	..	43	11	478	808
21	Patha Arcot		610	405	326	190	138	182	4	..	99	21	..	..	2	..	12	..	2	..	27	12	300	477
22	Kosala Nagaram		436	299	238	166	64	90	..	..	84	25	..	..	..	..	38	13	..	..	12	5	209	327
23	Maharajapuram		210	223	111	113	49	85	..	..	29	6	1	..	..	..	14	12	..	..	6	7	136	140
24	Sriharipuram		851	652	438	365	166	230	..	..	174	18	..	..	1	..	35	21	2	..	35	18	370	537
25	Attur		764	440	347	73	241	249	..	..	109	86	2	..	..	..	22	7	..	..	43	25	397	713
26	Alapakam		651	519	371	258	174	195	..	..	67	44	6	..	4	..	6	6	1	1	22	15	286	446
27	Agaram		420	181	224	32	132	138	..	..	44	3	..	..	..	..	5	3	..	..	15	5	232	454
28	Vengalathur		656	252	306	29	240	215	..	..	47	3	3	..	6	..	13	1	2	1	39	3	385	756
29	Neervoy		362	311	94	205	245	89	..	..	6	6	..	..	..	..	2	2	..	..	15	9	137	177
30	Pisatur		640	518	292	306	149	154	4	..	72	24	..	..	19	1	32	15	6	..	66	18	322	410

(1)	(2)	(20)	(21)	(22)	(23)	(24)	(25)	(26)	(27)	(28)	(29)	(30)	(31)	(32)	(33)	(34)	(35)	(36)	(37)	(38)	(39)	(40)	(41)
31	Mudiyur	415	347	194	168	92	145	45	3	67	19	..	..	..	..	5	4	..	..	12	8	174	226
32	Reppalapattu									*Uninhabited*													
33	Ramagiri	550	399	208	114	212	234	..	..	60	24	4	1	1	..	32	12	1	..	32	14	261	386
34	Appambattu	182	60	115	5	53	50	..	..	8	1	1	..	..	..	2	4	..	..	3	..	115	174
35	Velur	320	199	139	53	160	133	..	..	5	2	..	..	..	..	1	..	..	..	15	11	146	276
36	Rajanagaram	330	154	60	4	82	84	1	..	74	44	4	1	8	..	77	12	2	..	22	9	189	339
37	Kalanjeri	169	34	77	5	80	26	..	..	1	..	..	..	..	..	..	..	..	..	11	3	110	250
38	Krishnapuram	318	225	145	72	100	133	..	..	24	4	3	1	4	..	9	7	2	..	31	8	147	255
39	Nagalapuram	2,073	900	559	95	718	660	33	8	369	72	25	8	20	..	146	14	26	..	177	43	1,114	2,290
40	Ramapuram	594	462	206	129	232	272	2	..	62	41	..	..	..	..	49	8	1	..	42	12	311	496
41	Sivagiri	694	449	89	143	331	296	..	..	27	3	..	..	7	..	9	..	1	..	30	7	362	540
42	Govardhanagiri *alias* Pulipadu	559	286	222	14	180	185	..	..	96	50	3	..	..	..	19	13	..	..	39	24	266	514
43	Karur *alias* Krishnagiri	947	430	419	127	368	249	29	..	77	17	22	17	1	..	6	3	..	..	25	17	482	906
44	Pulikundram	374	246	174	94	133	137	..	..	43	8	..	..	..	..	5	..	3	1	16	6	199	279
45	Chilamathur *alias* Banglow	285	205	102	46	108	116	..	..	54	37	..	..	2	..	3	1	..	..	16	5	142	212
46	Shamsheerbahadurpet	717	530	263	159	267	319	..	..	57	19	..	..	..	..	97	17	..	..	33	16	348	563
47	Suratapalle	192	132	85	67	53	53	..	..	24	1	1	..	6	..	9	8	1	..	13	3	108	174
48	Dasikuppam	229	174	66	34	83	124	..	..	24	6	23	4	..	..	12	4	1	..	20	2	138	178
49	Senneri	106	77	41	25	49	52	..	..	1	..	2	..	3	..	1	..	1	..	8	..	67	86
50	Pudukuppam	329	138	183	41	89	79	..	..	49	8	..	..	..	..	1	8	..	..	7	2	166	329
51	Ambakam	309	245	101	84	140	145	2	1	51	6	..	..	..	..	6	5	..	..	9	4	129	207
52	Tondukuli	28	29	28	28	..	1	..	..	..	..	..	..	..	..	..	..	..	..	..	..	17	16
53	Madanamjeri	153	127	93	74	55	52	..	..	1	..	..	..	..	..	..	1	..	..	4	..	91	108
54	Kadirvedu	336	189	185	81	64	78	4	..	22	14	..	..	..	..	6	7	..	..	55	9	161	288
55	Sirunambuder	330	228	152	89	115	113	6	5	41	12	..	..	..	..	5	..	2	..	9	9	198	255
56	Peradam	86	56	47	31	15	12	8	5	5	..	..	..	..	..	2	3	..	..	9	5	54	85
57	Karani	669	382	233	76	289	260	..	..	84	33	1	..	2	..	28	..	3	..	29	13	396	661
58	Baitakodiambedu	746	463	282	106	285	294	5	..	101	32	3	..	..	..	33	14	2	..	35	17	378	682
59	Vembakam	577	516	344	281	208	223	..	..	12	4	..	..	..	..	4	4	..	..	9	4	290	330
60	Velur	297	241	88	79	190	157	..	..	11	3	..	..	..	..	2	..	..	..	6	2	101	134
61	Sadasivasankarapuram	663	651	300	322	313	289	..	..	23	10	..	..	..	..	6	14	1	..	20	16	187	218
62	Kadivedu	656	511	344	240	191	224	5	..	87	33	..	..	..	..	6	4	2	..	21	10	320	417
63	Beerakuppam	368	280	166	100	140	163	..	..	40	10	2	..	..	..	5	..	3	..	12	7	205	247
64	Thripurantakapuramkota	626	508	415	350	95	119	..	..	81	33	..	..	..	..	3	1	..	..	32	5	281	413
65	Pravalavarneswarapuram	515	296	244	68	205	208	..	..	38	11	1	..	..	..	7	3	..	..	20	6	199	389
66	Rajagopalapuram	569	395	293	190	175	171	10	3	50	15	..	..	..	..	16	..	1	..	24	16	288	424
67	Thondambattu	378	261	237	126	97	114	..	..	23	10	..	..	..	..	5	1	..	..	16	10	201	296
68	Pandur	587	384	205	100	282	250	3	..	37	6	2	..	1	..	15	7	3	..	39	21	320	555
68A	Padirikuppam	52	31	3	..	49	31	..	..	..	..	..	..	..	..	..	..	..	..	..	..	16	28
69	Kovurpadu	60	44	17	7	35	35	1	..	2	..	..	..	..	..	1	..	..	..	4	2	27	49
70	Kambakam	401	291	158	99	147	142	..	..	57	30	..	..	..	..	17	14	1	..	21	6	184	338
71	Varadiahpalem	724	451	139	79	102	95	9	5	339	238	5	1	1	..	45	8	6	..	78	25	347	675
72	Kadur	360	190	149	67	123	102	1	..	49	15	1	..	4	..	8	1	5	..	20	5	188	373
73	Kalathur	283	168	160	82	100	82	..	..	7	1	..	..	..	..	..	1	..	..	16	2	134	223
74	Marudavada	251	229	109	97	58	47	..	..	70	69	..	..	..	..	5	9	..	..	9	7	71	116

Location Code No.	Name of Village	Facilities					Area in Sq. miles	Occupied Residential Houses		Total number of persons enumerated (including inmates of Institutions and Houseless Persons)			Scheduled Castes		Scheduled Tribes		Literate & Educated Persons	
		Educational	Medical	Drinking water	Communications	Electricity		No. of Houses	No. of Households	P	M	F	M	F	M	F	M	F
(1)	(2)	(3)	(4)	(5)	(6)	(7)	(8)	(9)	(10)	(11)	(12)	(13)	(14)	(15)	(16)	(17)	(18)	(19)
75	Nelvoy	P,M	..	W,Tk	R	..	1.29	78	78	321	164	157	54	44	5	5	9	..
76	Ambur	P	..	W,Tk	R	..	2.00	109	110	447	229	218	98	85	21	17	71	20
77	Ayyavaripalem	..	..	W	R	..	0.44	49	49	245	128	117	22	20	5	4	17	3
78	Santavelur	P	D	W,Tk	Po,R	..	5.52	583	583	2,483	1,255	1,228	378	392	188	154	287	106
79	Kuvvakollai	..	..	W	R	..	2.39	139	139	661	330	331	109	87	..	..	52	20
80	Isukapalem						0.75	*Uninhabited*										
81	Gudalavaripalem	..	..	W	R	..	0.67	142	144	626	313	313	68	51	20	21	66	12
82	Nellatur	..	..	W	R	..	1.19	85	85	385	195	190	49	52	15	9	14	3
83	Karipakam	P	..	W	Po,R	..	4.16	502	502	2,396	1,214	1,182	309	308	143	117	433	83
84	Vittayapalem	..	..	W	R	..	0.67	38	38	161	93	68	73	58	..	..	25	3
85	Chedulapakam	P	..	W,Tk	R	..	4.96	249	259	1,177	599	578	300	295	78	77	134	59
86	Chilamathuru	P	..	W	R	..	5.30	267	280	1,303	666	637	213	203	32	21	186	28
87	Tondur	..	..	W	R	..	2.34	48	51	244	135	109	80	59	7	6	10	2
88	Ramachandrapuram						*Included in Village No. 100*											
89	Siddama Agraharam	..	..	W	R	..	0.75	30	31	128	71	57	..	..	..	..	3	1
90	Chengambakam	..	..	W	R	..	0.59	30	30	149	72	77	19	27	..	..	10	..
91	Mopurpalle	..	..	W	..	..	0.92	63	63	304	154	150	52	47	6	2	29	5
92	Gollavaripalem	..	..	W	..	..	0.31	32	32	149	69	80	47	66	..	..	6	..
93	Arudur	P	..	W	..	..	2.85	323	323	1,488	738	750	256	246	77	66	228	78
94	Racherla	P	..	W	..	..	1.02	108	108	494	243	251	114	117	13	8	41	6
94A	Chinnapandur	..	..	W	R	..	0.92	126	126	196	96	100	..	..	5	1	5	..
95	Enadivettu	..	..	W	R	..	0.43	96	96	390	198	192	30	38	..	..	59	9
96	Madanapalem	..	..	W	..	..	0.22	5	5	24	13	11	..	..	13	11	..	..
97	Rallakuppam	..	..	W	R	..	0.71	71	71	307	162	145	29	27	5	5	33	7
98	Chervi	P	..	W	..	..	3.53	206	206	885	459	426	97	72	40	39	126	28
99	Appayapalem	..	..	W	..	..	0.46	18	18	80	42	38	23	21	6	5	3	..
100	Mallavaripalem	P	..	W	..	..	2.97	71	71	380	189	191	62	74	4	4	19	4
101	Arur	P	..	W	..	..	2.31	114	114	502	270	232	43	40	25	19	30	2
102	Irugulam	P	..	W	Po	..	2.82	497	509	1,966	967	999	311	309	84	75	277	91
103	Kolladam	P	..	W	..	..	2.07	199	202	821	394	427	138	147	36	34	100	36
104	Peda Itivakam	P	..	W	R	..	1.62	204	204	942	503	439	201	190	18	16	68	11
105	Vanallur	..	..	W	R	..	8.92	139	139	582	293	289	106	108	7	5	25	14
106	China Itivakam	P	..	W	R	..	1.80	124	141	584	315	269	65	47	34	25	114	23
107	Kothamari kuppam	P	..	W	R	..	2.37	323	363	1,678	884	794	136	124	103	86	362	125
108	Narasaraja Agraharam	..	..	W	R	..	0.27	114	122	498	265	233	..	..	8	7	72	1
109	Dalavai Agraharam	..	..	W	R	..	0.66	174	175	850	439	411	163	162	5	6	102	26
110	Satyavedu	P,H	Hos,D	W	Po,R,2Rh	E	1.95	976	1,038	4,940	2,536	2,404	387	346	242	216	1,190	335
111	Venkatraju Khandriga	..	..	W	R	..	1.10	85	85	440	223	217	35	38	..	..	94	14
112	Kannavaram	P	..	W	..	..	10.05	495	499	2,388	1,226	1,162	223	197	13	14	133	16
113	Madanambedu	..	..	W	R	..	7.04	603	612	2,776	1,413	1,363	286	285	16	12	385	59

Location Code No.	Name of Village	WORKERS																					
				I		II		III		IV		V		VI		VII		VIII		IX		X	
		Total Workers (I–IX)		Cultivator		Agricultural Labourer		Mining, Quarrying, Livestock, Forestry, etc.		Household Industry		Manufacturing other than Household Industry		Construction		Trade & Commerce		Transport, Storage & Communications		Other Services		Non-Workers	
		M	F	M	F	M	F	M	F	M	F	M	F	M	F	M	F	M	F	M	F	M	F
(1)	(2)	(20)	(21)	(22)	(23)	(24)	(25)	(26)	(27)	(28)	(29)	(30)	(31)	(32)	(33)	(34)	(35)	(36)	(37)	(38)	(39)	(40)	(41)
75	Nelvoy	121	106	72	74	28	25	..	..	10	2	4	2	1	1	..	1	..	..	6	1	43	51
76	Ambur	161	103	75	63	44	32	..	..	21	1	..	..	..	..	3	3	..	..	18	4	68	115
77	Ayyavaripalem	93	65	53	44	15	11	..	..	22	9	..	..	..	..	..	..	..	..	3	1	35	52
78	Santavelur	824	445	265	94	406	316	1	..	74	8	3	..	..	..	29	7	3	..	43	20	431	783
79	Kuvvakollai	220	150	124	60	68	75	..	..	20	13	..	..	..	..	..	..	..	..	8	2	110	181
80	Isukapalem	*Uninhabited*																					
81	Gudlavaripalem	222	60	95	7	73	39	..	..	48	11	..	..	..	..	1	..	..	..	5	3	91	253
82	Nellatur	128	87	108	74	11	9	..	..	..	..	..	..	..	..	4	1	..	..	5	3	67	103
83	Karipakom	825	752	167	106	236	247	4	3	364	371	4	1	19	..	11	12	1	..	19	12	389	430
84	Vittayapalem	66	43	17	13	32	30	..	..	12	..	..	..	5	..	..	..	..	.	..	..	27	25
85	Chedulapakam	392	319	97	114	219	185	..	1	44	7	1	..	9	..	5	4	1	..	16	8	207	259
86	Chilamathuru	465	253	231	138	141	100	12	..	40	11	..	..	5	..	4	4	..	..	32	10	201	374
87	Tondur	86	62	43	33	31	26	..	..	8	2	..	..	1	..	1	..	..	..	2	1	49	47
88	Ramachandrapuram	*Included in Village No. 100*																					
89	Siddama Agraharam	52	36	30	30	16	5	..	..	5	..	..	..	..	..	..	..	..	..	1	1	19	21
90	Chengambakam	51	32	49	29	1	3	..	..	1	..	..	..	..	..	..	..	..	..	..	..	21	45
91	Mapupalle	101	49	61	18	34	28	..	..	..	..	..	..	..	..	..	1	..	..	6	2	53	101
92	Gollavaripalem	50	35	38	23	7	11	..	..	..	..	..	..	..	..	1	..	..	..	4	1	19	45
93	Arudur	488	464	123	122	179	201	10	5	136	113	..	..	..	..	14	7	..	..	26	16	250	286
94	Racherla	152	89	57	8	70	79	..	..	15	..	..	..	3	..	2	..	..	..	5	2	91	162
94A	Chinnapandur	61	48	1	1	58	47	..	..	1	..	..	..	..	..	1	..	..	..	..	..	35	52
95	Enadirettu	141	35	102	10	19	20	..	..	14	2	..	..	..	..	1	..	..	..	5	3	57	157
96	Madanapalem	8	6	..	..	8	6	..	..	..	..	..	..	..	..	..	..	..	..	..	..	5	5
97	Rallakuppam	109	34	65	3	25	25	..	..	12	3	..	..	..	..	1	2	..	..	6	1	53	111
98	Cheryi	318	119	216	9	50	97	..	..	34	8	..	..	..	..	6	2	..	..	12	3	141	307
99	Appayapalem	28	13	14	..	14	13	..	..	..	..	..	..	..	..	..	..	..	..	..	..	14	25
100	Mallavaripalem	102	38	26	1	63	37	1	..	5	..	..	..	..	..	3	..	..	..	4	..	87	153
101	Arur	178	57	92	4	65	47	..	..	14	2	..	.	1	..	..	..	..	..	6	4	92	175
102	Irugulam	675	428	297	189	242	195	1	..	43	12	12	2	..	..	15	7	16	..	49	23	292	571
103	Kolladam	254	182	144	53	69	97	1	..	22	15	2	1	..	..	5	6	..	..	11	10	140	245
104	Peda Itivakam	310	160	161	46	93	95	..	1	42	9	..	..	..	..	2	3	1	..	11	6	193	279
105	Vanallur	197	36	144	13	32	22	..	..	11	..	..	..	..	..	2	1	..	..	8	..	96	253
106	China Itivakam	191	44	87	12	44	22	..	..	42	5	..	..	..	..	5	1	2	..	11	4	124	225
107	Kothamari Kuppam	542	395	176	78	145	144	8	9	153	141	2	..	3	..	19	5	..	..	36	18	342	399
108	Narasaraja Agraharam	170	113	56	29	30	60	..	..	76	22	..	..	..	..	4	2	..	..	4	..	95	120
109	Davalai Agraharam	277	122	96	54	87	38	3	..	59	23	4	..	4	..	5	3	1	..	18	4	162	289
110	Satyavedu	1,503	730	229	54	343	239	51	47	483	316	9	2	10	..	111	22	21	..	246	50	1,033	1,674
111	Venkatraju Khandriga	152	101	73	54	32	37	..	..	23	3	..	..	1	..	5	1	..	..	18	6	71	116
112	Kannavaram	850	516	532	314	176	180	..	..	112	10	..	..	..	..	11	2	1	..	18	10	376	646
113	Madanambedu	949	712	351	248	346	361	5	..	197	79	..	1	2	..	11	3	2	..	35	20	464	651

PUTTUR TALUK

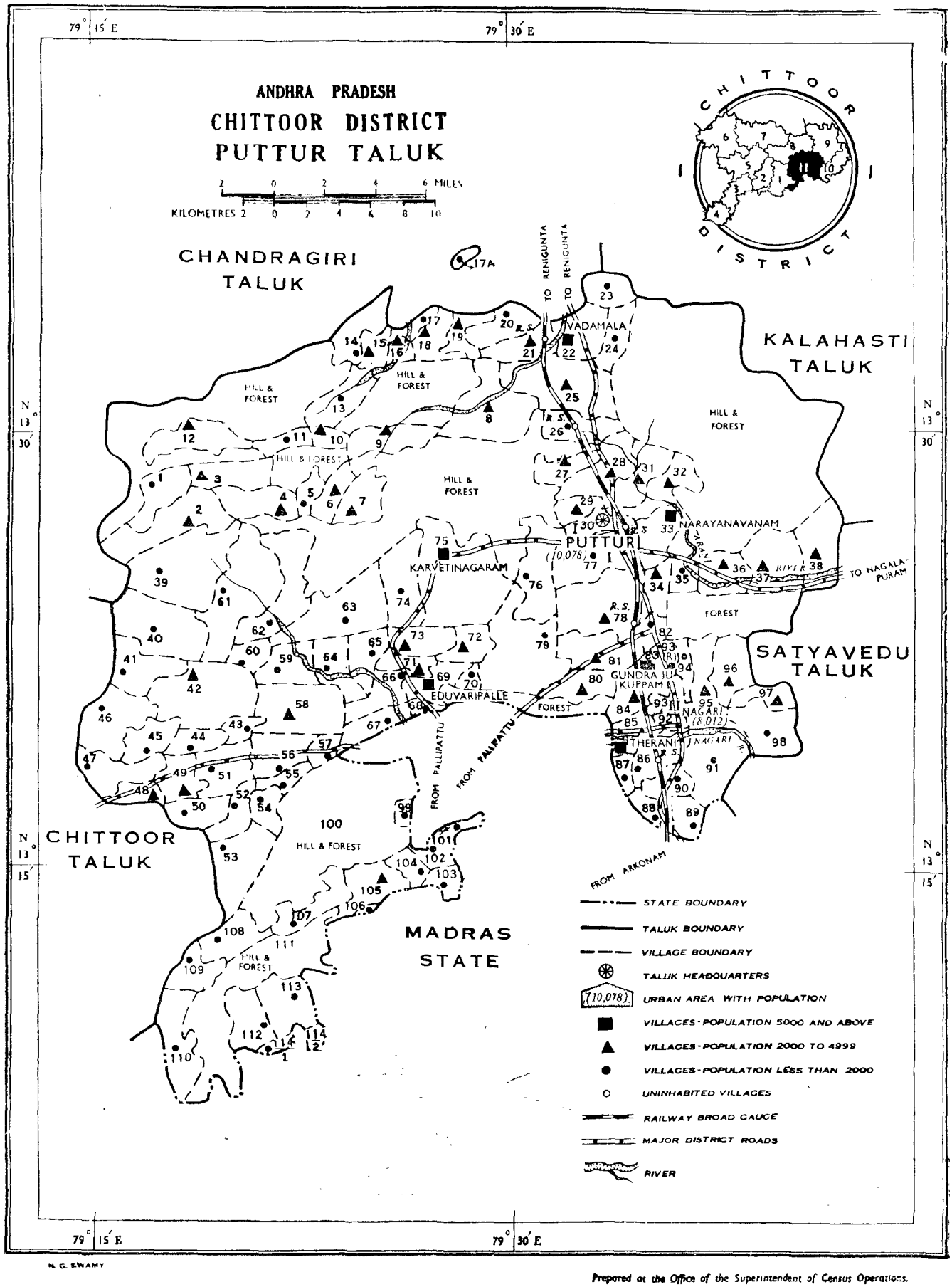

N. G. SWAMY

Prepared at the Office of the Superintendent of Census Operations, Andhra Pradesh, Hyderabad.

ALPHABETICAL LIST OF VILLAGES

PUTTUR TALUK

1961 Location Code No.	Name of Village
97	Agaram
66	Alathur
26	Alimelumangapuram
42	Allamadugu
108	Amudala
71	Annur
12	Anupalle
36	Aranyam Khandriga
49	Arimakulapalle
103	Balagopalapuram
45	Bommiahpalle
61	Chenchugudi
76	Cherlopalle
58	Chillamakulapalle
51	Chinnathayyur
10	Chittathurkalepalle
68	Chokkamadugu
14	Chuttuguntaramapuram
98	Damarapakam
46	Devalampeta
41	Devaragudipalle
52	Durgarajapuram
69	Eduvaripalle
29	Eswarapuram
57	Giddamakarajapuram
60	Goduguchinta
83	Gundrajukuppam
96	Iruguvai
94	Kakavedu
23	Kallur
18	Kammapalle
55	Kannikapuram
75	Karvetinagaram
65	Kathirapalle
47	Katikapalle
17	Kattakinda Venkatapuram
1	Kaverimaharajulungari Agraharam
20	Kayam
35	Keelagaram
92	Keelapattu
59	Kesavarajupura Agraharam
72	Kethumalmaharajupuram
114	Kodandaramapuram
5	Komaragunta
48	Kothapalle
102	Krishnajammapuram
80	Kumarabommarajupuram
9	Kuppambadur
70	Lakshmirajupeta
7	Mambedu
95	Mangadu
44	Mangunta
106	Matavalam
86	Melapattu
3	Mondivenganapalle
67	Muddikuppam
87	Mudipane
15	Nadavalur
93	Nagari
91	Nagarajukuppam
77	Nandimangalam
112	Narasimharajupuram
33	Narayanavanam
16	Nennur
32	Nesanur
11	Nethakuppam
6	Pachikapallam
24	Padireduaranyam
54	Padmapuram
38	Palamangalam Dakshinapukhandriga
105	Palasamudram
82	Parameswaramangalam
2	Pathagunta
19	Pathiputtur
62	Perumallapalle *alias* Porakapalle
43	Pillarikuppam
64	Ponnagallu
13	Prasannavenkateswarapuram
21	Pudi
53	Pullur
30	Puttur
109	Puttur
73	Rajakumara Venkataperumal Bahadurvaripeta
110	Ramakrishnapuram
34	Samudayam
84	Sathrawada
8	Seetharampuram
101	Siddirajukhandriga
104	Sreekaverirajupuram
25	Sreevenkataperumallarajupuram
27	Sribommarajupuram
56	Srirangarajapuram
79	Surendranagaram
28	Thaduku
89	Thaduku
85	Therani
74	Thirumala Kondamambagaripeta
81	Thirumalakuppam
113	Thirumalarajupuram
31	Thorur
37	Thumbur
22	Vadamala
99	Vanadurgapuram
4	Vedurukuppam
90	Veerakaverirajupuram
107	Vengalrajukuppam
88	Venkatanarasimharajuvaripeta
40	Venugopalapuram
50	Venugopalapuram
78	Vepagunta *alias* Alimelumangapuram
39	Veperi
63	Yerramarajupalle
17A	Yogimallavaram

Location Code No.	Name of Village	Facilities: Educational	Facilities: Medical	Facilities: Drinking water	Facilities: Communications	Facilities: Electricity	Area in Sq. miles	Occupied Residential Houses: No. of Houses	Occupied Residential Houses: No. of Households	Total number of persons enumerated (including inmates of Institutions and Houseless Persons): P	M	F	Scheduled Castes: M	Scheduled Castes: F	Scheduled Tribes: M	Scheduled Tribes: F	Literate & Educated Persons: M	Literate & Educated Persons: F
(1)	(2)	(3)	(4)	(5)	(6)	(7)	(8)	(9)	(10)	(11)	(12)	(13)	(14)	(15)	(16)	(17)	(18)	(19)
PUTTUR TALUK	**Total**						**601.6**	**49,267**	**50,480**	**246,446**	**124,879**	**121,567**	**26,620**	**27,055**	**3,333**	**3,435**	**40,194**	**10,633**
	Rural						**598.4**	**45,969**	**46,731**	**228,356**	**115,691**	**112,665**	**25,913**	**26,352**	**3,152**	**3,174**	**35,295**	**8,641**
	Urban						**3.2**	**3,298**	**3,749**	**18,090**	**9,188**	**8,902**	**707**	**703**	**181**	**261**	**4,899**	**1,992**
1	Kaverimaharajulungari Agraharam	P	..	W	Po,R	..	2.53	246	246	1,176	597	579	137	136	9	7	144	31
2	Pathagunta	P	..	W	Po,R	..	4.78	491	491	2,418	1,244	1,174	246	232	3	5	391	99
3	Mondivenganapalle	P	..	W	R	..	4.56	433	434	2,229	1,172	1,057	127	122	52	65	241	15
4	Vedurukuppam	P,M	..	W	Po,R	..	4.65	419	419	2,011	1,032	979	219	202	19	22	194	25
5	Komaragunta	P	..	W	R	..	4.73	452	452	1,767	903	864	133	129	6	2	166	18
6	Pachikapallam	P	..	W	Po,R	..	3.58	710	710	3,285	1,697	1,588	260	258	..	..	417	72
7	Mambedu	P	..	W	Po,R	..	3.99	612	612	2,924	1,522	1,402	352	331	10	9	238	24
8	Seetharampuram	P	..	W,Tk	Po,R	..	4.05	522	522	2,492	1,277	1,215	240	223	13	9	262	60
9	Kuppambadur	M	D	W	Po,R	..	3.73	938	938	4,204	2,109	2,095	370	355	8	6	536	131
10	Chittathurkalepalle	P	..	W	Po,R	..	6.70	646	646	2,743	1,333	1,410	309	338	5	2	338	71
11	Nethakuppam	P	..	W	R	..	3.80	438	438	1,994	984	1,010	256	280	21	27	139	29
12	Anupalle	P	..	W	Po,R	E	3.17	422	422	2,122	1,089	1,033	73	71	33	31	90	4
13	Prasannavenkateswarapuram	P	..	W	Po,R	..	1.79	239	249	1,127	549	578	37	36	14	13	138	17
14	Chuttuguntaramapuram	P	..	W	Po,R	..	2.63	306	306	1,396	728	668	122	114	8	7	232	39
15	Nadavalur	P	..	W	Po,R	..	2.57	725	726	3,389	1,673	1,716	309	324	17	21	576	137
16	Nennur	P	..	W	R	E	2.37	446	446	2,195	1,107	1,088	284	288	38	29	403	85
17	Kattakinda Venkatapuram	P,M	..	W	R	E(D)	1.46	391	397	1,908	969	939	127	135	3	4	280	75
17A	Yogimallavaram	P	..	W	..	..	0.11	83	83	506	258	248	1	..	4	8	125	14
18	Kammapalle	P	..	W	Po,R	E(D&I)	2.17	536	536	2,637	1,285	1,352	428	416	28	29	492	183
19	Pathiputtur	P	..	W	Po,R	..	2.23	600	600	2,843	1,440	1,403	306	381	12	12	532	187
20	Kayam	P	..	W	R	..	2.57	209	209	991	492	499	79	91	29	29	201	54
21	Pudi	P	..	W	Po,R,Rly)	..	4.87	661	682	3,183	1,600	1,583	512	599	13	4	537	135
22	Vadamala	P,H	..	W	Po,R	E(D)	5.07	1,037	1,037	5,327	2,803	2,524	465	461	95	88	1,100	338
23	Kallur	..	..	W	R	..	3.00	344	344	1,561	796	765	133	125	23	21	280	50
24	Padireduaranyam	P	.	W	Po,R	..	1.49	44	44	232	123	109	..	..	31	47	21	2
25	Sreevenkataperumallarajupuram	P	..	W,Tk	Po,R	..	5.78	606	606	3,032	1,578	1,454	376	383	78	58	495	146
26	Alimelumangapuram	P	..	W,Tk	Po	..	2.87	310	310	1,618	820	798	169	159	76	72	295	98
27	Sribommarajupuram	P	..	W,Tk	Po,R	..	3.37	474	474	2,122	1,101	1,021	265	244	104	122	307	103
28	Thaduku	P	..	W,Tk	R,Rly	E(D)	5.25	571	571	3,286	1,752	1,534	424	469	89	78	465	100
29	Eswarapuram	P	..	W	R	..	2.68	446	446	2,028	1,013	1,015	154	152	39	37	289	100

(1)	(2)	(3)	(4)	(5)	(6)	(7)	(8)	(9)	(10)	(11)	(12)	(13)	(14)	(15)	(16)	(17)	(18)	(19)
30	**Puttur**						2.00	*Urban area (Puttur Town)*										
31	Thorur	P	..	W	Po	..	2.63	616	684	3,269	1,591	1,678	251	281	14	17	505	95
32	Nesanur	P	..	W	Po	..	2.79	629	630	2,995	1,556	1,439	34	21	41	39	286	53
33	Narayanavanam	P,M	..	W	Po,R	E (D&I)	4.33	2,067	2,123	10,027	5,030	4,997	605	681	108	97	2,272	522
34	Samudayam	P	..	W	R	..	3.90	820	820	3,912	1,930	1,982	972	995	100	131	325	45
35	Keelagaram	P	..	W	Po,R	..	2.79	412	412	1,875	945	930	315	332	62	62	207	20
36	Aranyam Khandriga	P	..	W	Po,R	E	2.48	450	450	2,328	1,188	1,140	343	328	65	71	283	70
37	Thumbur	P	..	W	Po,R	..	2.88	470	546	2,646	1,366	1,280	270	283	62	51	380	69
38	Palamangalam Dakshinapu Khandriga	P	..	W	Po,R	..	3.21	485	563	2,756	1,389	1,367	297	266	64	54	527	81
39	Veperi	P	..	W	Po,R	..	3.68	346	346	1,787	906	881	208	227	2	2	216	58
40	Venugopalapuram	P	..	W	..	..	5.75	338	338	1,712	896	816	335	337	11	14	184	16
41	Devaragudipalle	P	..	W	Po,R	..	1.48	217	217	1,075	550	525	100	108	..	..	105	21
42	Allamadugu	P	..	W	Po,R	..	17.87	370	370	2,281	1,123	1,158	309	319	44	45	268	67
43	Pillarikuppam	P	..	W	R	..	3.67	243	243	942	452	490	148	168	29	31	102	18
44	Mangunta	P	..	W	Po,R	..	3.10	201	201	953	502	451	129	106	10	10	110	23
45	Bommiahpalle	P	..	W	Po,R	..	4.70	342	342	1,902	958	944	409	412	8	11	342	102
46	Devalampeta	P,H	..	W	R	..	8.17	234	234	1,310	668	642	123	114	7	6	244	75
47	Katikapalle	P	..	W	Po,R	..	0.39	345	345	1,945	991	954	403	394	11	11	275	58
48	Kothapalle	P	..	W	Po,R	..	3.76	426	426	2,157	1,040	1,117	226	242	..	..	415	129
49	Arimakulapalle	P	..	W	Po,R	..	1.43	354	354	2,184	1,154	1,030	169	139	..	..	342	49
50	Venugopalapuram	P	..	W	R	..	2.89	95	96	514	257	257	29	36	3	8	60	9
51	Chinnathayyur	P	..	W	R	..	3.64	302	302	1,671	816	855	378	412	3	6	226	68
52	Durgarajapuram	P	..	W	Po,R	..	1.07	151	151	843	437	406	123	124	2	7	89	11
53	Pullur	P	..	W	Po,R	..	3.57	233	233	1,443	737	706	132	125	17	16	111	14
54	Padmapuram	P	..	W	R	..	1.76	104	104	561	269	292	111	121	6	5	46	8
55	Kannikapuram	P	..	W	R	..	3.26	178	179	876	434	442	204	218	7	3	102	18
56	Srirangarajapuram	P	..	W	Po,R	..	2.86	301	306	1,640	807	833	217	229	5	6	324	90
57	Giddamakarajapuram	P	..	W	Po,R	..	3.03	245	245	1,275	619	656	73	99	26	26	238	87
58	Chillamakulapalle	P	..	W	R	..	1.21	505	505	2,318	1,151	1,167	485	462	..	..	196	51
59	Kesavarajupura Agraharam	P	..	W,Tk	R	..	1.05	280	280	1,330	669	661	77	85	42	40	125	22
60	Goduguchinta	P	..	W	R	..	0.96	109	109	429	208	221	..	..	5	3	75	10
61	Chenchugudi	P	..	W	R	..	3.68	149	156	758	390	368	90	80	7	12	105	19
62	Perumallapalle *alias* Porakapalle	P	..	W	Po,R	..	2.53	301	301	1,443	744	699	128	134	16	11	162	33
63	Yerramarajupalle	P	..	W,Tk	Po,R	..	2.01	253	253	1,208	605	603	141	134	2	4	192	13
64	Ponnagallu	P	..	W,Tk	Po,R	..	0.40	169	169	837	440	397	27	25	..	..	117	20
65	Kathirapalle	P	..	W,Tk	Po,R	..	4.57	304	304	1,476	712	764	192	184	27	33	230	58
66	Alathur	P	..	W,Tk	R	..	7.00	425	425	1,999	979	1,020	302	313	20	21	351	119
67	Muddikuppam	P	..	W,Tk	R	..	5.01	309	309	1,470	755	715	158	145	9	10	262	50
68	Chokkamadugu	P	..	W,Tk	R	..	0.68	45	45	219	115	104	41	34	5	5	38	5
69	Eduvaripalle	P	..	W,Tk	Po,R	..	1.30	1,070	1,070	5,029	2,579	2,450	741	717	16	16	924	238
70	Lakshmirajupeta	P	..	W,Tk	R	..	0.40	77	77	321	161	160	2	..	..	..	31	4
71	Annur	P	..	W	Po,R	..	3.03	515	515	2,377	1,182	1,195	16	630	44	48	421	156
72	Kethumalmaharajupuram	P	..	W,Tk	Po,R	..	4.25	723	723	3,482	1,741	1,749	344	332	31	40	563	114
73	Rajakumara Venkataperumal Bahadurvaripeta	P	..	W,Tk	Po,R	..	6.24	471	509	2,497	1,232	1,265	467	464	5	5	424	124

Location Code No.	Name of Village		WORKERS																			
			Total Workers (I-IX)		I Cultivator		II Agricultural Labourer		III Mining, Quarrying, Livestock, Forestry, etc.		IV Household Industry		V Manufacturing other than Household Industry		VI Construction		VII Trade & Commerce		VIII Transport, Storage & Communications		IX Other Services		X Non-Workers	
			M	F	M	F	M	F	M	F	M	F	M	F	M	F	M	F	M	F	M	F	M	F
(1)	(2)		(20)	(21)	(22)	(23)	(24)	(25)	(26)	(27)	(28)	(29)	(30)	(31)	(32)	(33)	(34)	(35)	(36)	(37)	(38)	(39)	(40)	(41)
PUTTUR TALUK		Total	82,210	55,374	39,797	23,149	18,486	20,555	248	105	13,460	7,984	680	166	1,810	577	2,148	832	886	17	4,695	1,989	42,669	66,193
		Rural	76,759	52,754	39,290	22,986	17,813	19,896	223	97	11,733	6,677	482	134	1,726	571	1,421	711	457	12	3,614	1,670	38,932	59,911
		Urban	5,451	2,620	507	163	673	659	25	8	1,727	1,307	198	32	84	6	727	121	429	5	1,081	319	3,737	6,282
1	Kaverimaharajulungari Agraharam		421	376	286	262	72	91	..	..	44	8	..	..	2	1	4	2	..	..	13	12	176	203
2	Pathagunta		865	611	549	421	150	149	1	..	96	20	2	..	4	..	24	9	2	..	37	12	379	563
3	Mondivenganapalle		809	505	557	302	163	172	..	..	58	14	1	..	2	..	2	4	1	..	25	13	363	552
4	Vedurukuppam		738	461	484	278	126	140	..	..	47	21	4	..	21	2	7	4	2	..	47	16	294	518
5	Komaragunta		609	523	466	408	65	84	..	..	48	13	1	..	1	..	4	2	..	..	24	16	294	341
6	Pachikapallam		1,193	980	825	717	202	210	8	..	85	9	1	..	6	4	13	7	3	..	50	33	504	608
7	Mambedu		1,026	788	640	483	160	239	..	..	168	29	10	..	..	..	13	10	..	..	35	27	496	614
8	Seetharampuram		890	728	513	495	141	179	..	..	188	29	4	..	3	1	8	5	1	..	32	19	387	487
9	Kuppambadur		1,481	984	759	408	445	454	1	..	156	27	..	..	24	30	19	30	2	..	75	35	628	1,111
10	Chittathurkalepalle		962	779	575	415	226	286	..	..	110	42	..	..	..	..	19	10	..	..	32	26	371	631
11	Nethakuppam		689	514	436	263	202	227	..	..	21	2	..	..	..	..	2	9	..	..		13	295	496
12	Anupalle		731	534	534	369	155	155	..	..	22	2	..	..	1	..	4	..	2	..	13	8	358	499
13	Prasannavenkateswarapuram		399	301	264	185	98	92	..	..	23	7	..	..	..	..	1	4	..	..	13	13	150	277
14	Chuttuguntaramapuram		516	449	316	297	114	111	19	10	20	6	8	4	1	..	12	10	2	..	24	11	212	219
15	Nadavalur		1,154	954	743	611	257	295	..	..	76	6	..	..	..	..	15	7	1	..	62	35	519	762
16	Nennur		744	467	385	200	273	245	..	..	47	3	..	..	1	..	7	3	..	..	31	16	363	621
17	Kattakinda Venkatapuram		669	426	388	245	211	172	..	..	23	1	3	..	..	..	5	..	..	..	39	8	300	513
17A	Yogimallavaram		172	165	17	5	1	..	..	..	144	152	..	..	1	..	..	4	..	..	9	4	86	83
18	Kammapalle		845	551	423	221	293	270	1	..	57	28	12	..	..	..	10	8	1	..	48	24	440	801
19	Pathiputtur		945	463	476	172	248	223	..	..	130	38	2	..	2	..	19	12	11	..	57	18	495	940
20	Kayam		324	284	153	149	103	109	..	..	44	12	2	..	..	..	4	8	..	..	18	6	168	215
21	Pudi		1,052	770	445	308	315	342	2	..	164	86	7	..	23	..	25	11	31	2	40	21	548	813
22	Vadamala		1,858	954	662	350	321	372	4	2	185	63	35	3	325	44	102	22	22	1	202	97	945	1,570
23	Kallur		548	451	433	343	48	72	6	3	23	18	7	..	..	..	3	4	1	..	27	11	248	314
24	Padi Reduaranyam		82	75	65	57	13	17	..	..	3	..	..	..	..	..	..	..	..	..	1	1	41	34
25	Sreevenkataperumallarajupuram		1,049	909	430	436	300	315	1	..	83	24	7	..	178	71	7	6	4	..	39	57	529	545
26	Alimelumangapuram		501	323	244	167	152	125	..	..	45	13	1	..	13	..	3	1	20	2	23	15	319	475
27	Sribommarajupuram		716	421	272	145	294	226	4	..	87	28	2	..	1	..	26	7	3	..	27	15	385	600
28	Thaduku		1,187	772	577	368	255	239	1	..	84	52	35	2	179	72	6	3	8	..	42	36	565	762
29	Eswarapuram		676	485	331	296	117	136	19	15	65	15	9	..	18	1	27	2	16	..	74	20	337	530

(1)	(2)	(20)	(21)	(22)	(23)	(24)	(25)	(26)	(27)	(28)	(29)	(30)	(31)	(32)	(33)	(34)	(35)	(36)	(37)	(38)	(39)	(40)	(41)
30	Puttur							*Urban Area (Puttur Town)*															
31	Thorur	1,017	872	371	233	258	374	15	4	306	219	2	1	..	..	20	27	4	..	41	14	574	806
32	Nesanur	1,088	649	669	317	241	233	10	7	130	74	1	..	..	..	7	6	1	..	29	12	468	790
33	Narayanavanam	3,319	2,901	610	418	490	546	30	26	1,819	1,803	33	5	24	8	115	26	33	1	165	68	1,711	2,096
34	Samudayam	1,326	1,134	707	585	422	440	12	7	123	77	3	..	3	..	5	3	6	..	45	22	604	848
35	Keelagaram	655	587	353	317	112	147	..	..	179	106	..	..	..	..	4	14	..	..	7	3	290	343
36	Aranyam Khandriga	714	338	338	86	303	236	..	..	34	5	..	..	..	..	9	1	3	..	27	10	474	802
37	Thumbur	961	683	338	150	302	307	1	..	258	192	2	2	5	..	12	13	1	..	42	19	405	597
38	Palamangalam Dakshinapu Khandriga	933	618	246	114	241	209	..	..	388	271	..	..	2	..	23	14	2	..	31	10	456	749
39	Veperi	641	446	385	241	132	149	..	..	83	24	..	..	9	7	8	10	..	..	24	15	265	435
40	Venugopalapuram	617	509	277	220	204	215	..	..	49	13	1	..	31	17	28	29	..	1	27	14	279	307
41	Devaragudipalle	389	305	317	220	44	67	..	..	14	7	..	..	..	..	2	1	1	..	11	10	161	220
42	Allamadugu	812	657	573	444	174	175	..	..	18	1	..	..	20	15	1	3	1	..	25	19	311	501
43	Pillarikuppam	313	220	228	99	54	107	..	..	9	..	..	..	..	..	2	3	..	..	20	11	139	270
44	Mangunta	348	269	248	174	63	81	..	..	13	..	1	..	..	..	.	1	1	..	22	13	154	182
45	Bommiahpalle	607	341	447	222	112	108	..	..	16	1	2	..	..	..	3	..	..	..	27	10	351	603
46	Devalampeta	427	159	241	73	69	62	..	..	54	12	1	..	..	..	17	4	4	..	41	8	241	483
47	Katikapalle	632	323	370	112	158	184	..	..	65	16	1	..	3	..	11	8	..	..	24	3	359	631
48	Kothapalle	648	398	388	229	143	146	2	..	19	5	1	..	2	..	48	4	2	..	43	14	392	719
49	Arimakulapalle	767	243	624	164	90	74	..	..	20	..	..	..	1	..	8	1	1	..	23	4	387	787
50	Venugopalapuram	184	163	147	115	15	37	..	..	11	..	..	..	1	..	..	1	..	..	10	10	73	94
51	Chinnathayyur	564	454	349	196	133	227	5	..	25	7	..	..	4	..	1	1	2	..	45	23	252	401
52	Durgarajapuram	305	214	255	133	30	71	2	..	5	4	..	..	..	..	2	1	..	..	11	5	132	192
53	Pullur	453	316	333	232	92	83	..	..	11	..	2	..	..	..	..	..	1	..	14	1	284	390
54	Padmapuram	175	153	111	79	47	57	..	..	13	15	..	..	..	..	2	..	..	..	2	2	94	139
55	Kannikapuram	276	195	143	88	112	103	..	..	9	..	1	..	2	..	..	..	1	..	8	4	158	247
56	Srirangarajapuram	525	314	261	96	157	167	4	..	60	31	..	..	..	..	11	..	1	..	31	20	282	519
57	Giddamakarajapuram	403	342	270	206	99	124	1	..	16	4	..	..	3	..	1	..	1	..	12	8	216	314
58	Chillamakulapalle	813	331	582	160	127	157	..	..	54	5	12	..	..	..	5	2	..	..	33	7	338	836
59	Kesavarajupura Agraharam	457	255	333	179	55	57	2	..	45	13	..	..	..	..	7	2	..	..	15	4	212	406
60	Goduguchinta	153	63	118	43	4	9	..	..	21	3	..	..	..	..	3	4	..	..	7	4	55	158
61	Chenchugudi	259	219	161	136	66	61	..	..	14	8	..	..	..	..	3	3	1	..	14	11	131	149
62	Perumallapalle *alias* Porakapalle	514	408	358	289	84	90	..	..	47	12	..	..	..	..	..	4	..	..	25	13	230	291
63	Yerramarajupalle	436	359	310	275	34	51	1	..	48	9	2	..	..	..	2	1	2	..	37	23	169	244
64	Ponnagallu	284	121	204	94	25	14	..	..	38	11	2	..	..	..	1	1	1	..	13	1	156	276
65	Kathirapalle	488	347	293	140	90	137	..	..	80	40	3	..	..	..	2	18	2	..	18	12	224	417
66	Alathur	611	544	429	382	90	121	3	..	46	14	..	..	..	..	6	13	1	..	36	14	368	476
67	Muddikuppam	491	424	282	245	121	127	..	..	44	33	6	..	..	..	4	10	3	..	31	9	264	291
68	Chokkamadugu	71	67	50	41	20	26	..	..	..	..	..	..	..	..	..	..	..	..	1	..	44	37
69	Eduvaripalle	1,659	1,131	932	522	360	442	13	..	212	91	5	6	8	..	41	35	6	..	82	35	920	1,319
70	Lakshmirajupeta	122	90	98	67	11	19	..	..	5	..	..	..	5	..	1	1	..	..	2	3	39	70
71	Annur	751	572	469	179	179	366	2	..	64	14	..	..	..	..	3	4	3	..	31	9	431	623
72	Kethumalmaharajupuram	1,111	580	755	256	209	284	4	..	86	8	2	2	..	..	14	17	1	..	40	13	630	1,161
73	RajakumaraVenkataperumal Bahadurvaripeta	791	598	425	284	178	249	3	..	96	44	4	..	24	4	28	3	3	..	30	14	441	667

VILLAGE DIRECTORY

CHITTOOR DISTRICT — PUTTUR TALUK

Location Code No.	Name of Village	Facilities: Educational	Facilities: Medical	Facilities: Drinking water	Facilities: Communications	Facilities: Electricity	Area in Sq. miles	Occupied Residential Houses: No. of Houses	Occupied Residential Houses: No. of Households	Total number of persons, enumerated (including inmates of Institutions and Houseless Persons): P	M	F	Scheduled Castes: M	Scheduled Castes: F	Scheduled Tribes: M	Scheduled Tribes: F	Literate & Educated Persons: M	Literate & Educated Persons: F
(1)	(2)	(3)	(4)	(5)	(6)	(7)	(8)	(9)	(10)	(11)	(12)	(13)	(14)	(15)	(16)	(17)	(18)	(19)
74	Thirumala Kondamambagaripeta	P	..	W,Tk	Po,R	..	1.50	376	376	1,877	958	919	218	216	53	46	248	65
75	Karvetinagaram	2P,H,T	D,	W,Tk	Po,To,R	E(D)	6.06	1,319	1,319	6,617	3,437	3,180	638	617	177	179	1,463	573
76	Cherlopalle	P	..	W	Po,R	..	7.69	379	379	1,813	929	884	221	200	68	64	343	90
77	Nandimangalam	P	..	W	Po,R	..	4.41	363	363	1,871	960	911	246	232	94	93	193	67
78	Vepagunta *alias* Alimelumangapuram	P	..	W,Tk	Po,R,Rly	E(D)	1.66	548	548	2,641	1,294	1,347	565	636	5	6	515	163
79	Surendranagaram	P	..	W,Tk	Po,R	E(D)	4.35	359	359	1,813	938	875	131	107	59	53	191	43
80	Kumarabommarajupuram	P	..	W	Po,R	..	5.29	414	414	2,042	1,043	999	270	283	97	106	228	73
81	Thirumalakuppam	P	..	W	Po,R	..	2.67	687	687	3,454	1,731	1,723	474	495	52	43	464	139
82	Parameswaramangalam	P	..	W	Po,R	..	1.89	296	354	1,894	944	950	278	278	13	17	309	103
83	Gundrajukuppam	P	..	W	Po,R	..	3.40	873	944	5,302	2,768	2,534	599	621	37	31	944	151
84	Sathrawada	P	..	W	Po,R	E(D&I)	4.39	1,038	1,044	4,981	2,568	2,413	521	595	33	45	964	116
85	Therani	P,M	..	W	Po,To,R	..	2.48	1,336	1,353	6,817	3,454	3,363	157	147	4	5	1,452	201
86	Melapattu	P	..	W	R	E(D)	1.24	341	354	1,681	856	825	199	243	64	47	305	131
87	Mudipalle	P	..	W	Po,R	E(D)	4.96	390	399	1,853	927	926	223	211	65	63	350	101
88	Venkatanarasimharajuvaripeta	P	..	W	R,Rly	..	5.00	311	388	1,606	793	813	50	40	69	74	364	164
89	Thaduku	P	..	W	Po,R	..	1.59	98	102	480	252	228	115	114	..	..	21	3
90	Veerakaverirajupuram	P	..	W	R	..	2.86	270	273	1,136	534	602	78	58	7	10	152	37
91	Nagarajukuppam	P	..	W	Po	..	4.87	289	289	1,488	765	723	85	90	6	5	104	17
92	Keelapattu	P	..	W	R	E(D&I)	1.69	155	155	752	372	380	133	125	..	..	70	17
93	Nagari (*Rural*)	..	..	W	..		N.A.	6	6	49	28	21	..	..	3	2	3	..
94	Kakavedu	P	..	W	R	E(D)	3.27	400	409	1,881	933	948	308	337	94	102	234	63
95	Mangadu	P	..	W	Po,R	..	3.02	581	689	3,060	1,592	1,468	348	306	32	30	455	99
96	Iruguvai	P	..	W	Po	..	2.86	540	541	2,663	1,335	1,328	293	291	78	70	312	71
97	Agaram	P	..	W	Po	..	2.20	552	554	2,467	1,260	1,207	253	253	80	88	339	98
98	Damarapakam	P	..	W,Tk	Po	..	2.30	327	339	1,563	743	820	173	211	56	71	222	88
99	Vanadurgapuram	P	..	W	R	..	1.14	246	246	756	387	369	31	31	15	13	100	20
101	Siddirajukhandriga	P	..	W,Tk	R	..	0.67	67	67	339	182	157	41	30	6	5	57	8
102	Krishnajammapuram	P	..	W,Tk	R	..	1.22	209	211	1,145	580	565	123	117	17	10	175	28
103	Balagopalapuram	P	..	W	R	..	0.68	117	117	526	260	266	77	82	..	..	69	18
104	Sreekaverirajupuram	P	..	W,Tk	R	..	3.00	204	204	1,067	541	526	134	118	3	3	210	88

Location Code No.	Name of Village	WORKERS																					
				I		II		III		IV		V		VI		VII		VIII		IX		X	
		Total Workers (I–IX)		Cultivator		Agricultural Labourer		Mining, Quarrying, Livestock, Forestry, etc.		Household Industry		Manufacturing other than Household Industry		Construction		Trade & Commerce		Transport, Storage & Communications		Other Services		Non-Workers	
		M	F	M	F	M	F	M	F	M	F	M	F	M	F	M	F	M	F	M	F	M	F
(1)	(2)	(20)	(21)	(22)	(23)	(24)	(25)	(26)	(27)	(28)	(29)	(30)	(31)	(32)	(33)	(34)	(35)	(36)	(37)	(38)	(39)	(40)	(41)
74	Thirumala Kondamambagaripeta	628	384	401	177	194	189	..	..	22	9	..	..	..	..	3	3	..	..	8	6	330	535
75	Karvetinagaram	1,990	963	611	148	483	588	9	2	505	153	9	4	17	2	98	18	30	..	228	48	1,447	2,217
76	Cherlopalle	608	373	331	150	178	193	..	..	64	6	2	..	..	..	10	10	3	..	20	14	321	511
77	Nandimangalam	663	519	303	236	258	251	6	10	58	8	3	1	8	..	..	1	5	..	22	12	297	392
78	Vepagunta *alias* Alimelumangapuram	829	457	299	81	208	294	2	1	98	31	4	..	94	11	18	16	35	2	71	21	465	890
79	Surendranagaram	608	331	299	133	168	152	..	..	122	26	..	..	..	..	4	6	..	..	15	14	330	544
80	Kumarabommarajupuram	653	332	263	56	215	208	2	..	139	48	..	..	2	..	9	7	1	..	22	13	390	667
81	Thirumalakuppam	1,157	909	388	186	358	440	2	1	154	119	28	68	117	59	11	12	49	2	50	22	574	814
82	Parameswaramangalam	637	446	274	161	128	199	2	..	104	49	9	..	50	7	12	16	18	..	40	14	307	504
83	Gundrajukuppam	1,905	1,359	393	150	178	313	2	1	805	636	19	..	390	204	28	10	9	..	81	45	863	1,175
84	Sathrawada	1,719	1,027	460	176	450	440	4	..	682	379	21	..	2	2	42	17	1	..	57	13	849	1,386
85	Therani	2,184	1,615	633	283	158	230	11	6	1,123	999	44	23	2	..	107	15	12	..	94	59	1,270	1,748
86	Melapattu	542	308	226	115	166	134	..	..	9	7	7	6	58	4	9	3	32	..	35	39	314	517
87	Mudipalle	609	354	255	81	208	229	1	..	90	26	..	..	7	..	7	2	2	..	39	16	318	572
88	Venkatanarasimharajuvaripeta	483	178	243	22	135	138	..	..	30	1	15	..	..	..	37	12	7	..	16	5	310	635
89	Thaduku	161	111	60	23	82	81	..	..	6	..	..	..	1	..	1	..	..	..	11	7	91	117
90	Veerakaverirajupuram	286	126	151	39	100	83	..	..	7	..	..	..	6	..	13	1	1	..	8	3	248	476
91	Nagarajukuppam	513	356	343	161	126	176	..	..	31	12	..	..	..	..	..	1	2	..	11	6	252	367
92	Keelapattu	262	170	75	22	102	112	..	..	27	22	5	..	1	..	11	7	6	..	35	7	110	210
93	Nagari (*Rural*)	17	8	15	7	2	1	..	..	..	..	..	..	..	..	..	..	..	..	..	..	11	13
94	Kakavedu	659	393	242	71	316	300	..	..	57	7	2	..	2	..	11	3	..	..	29	12	274	555
95	Mangadu	1,043	781	458	337	325	351	..	..	154	61	69	4	1	..	4	9	1	..	31	19	549	687
96	Iruguvai	843	597	377	120	323	439	..	..	76	11	..	..	..	..	27	8	1	..	39	19	492	731
97	*Agaram*	788	623	333	220	346	377	1	..	43	10	2	..	3	..	11	4	10	..	39	12	472	584
98	Damarapakam	454	217	220	22	172	167	..	..	25	8	..	..	..	..	14	8	3	..	20	12	289	603
99	Vanadurgapuram	264	167	171	96	51	64	..	..	30	1	..	..	..	..	1	2	..	..	11	4	123	202
101	Siddirajukhandriga	124	74	92	42	21	29	..	..	3	2	..	..	2	..	1	1	1	..	4	..	58	83
102	Krishnajammapuram	402	343	224	202	101	120	..	..	46	1	..	..	..	..	11	7	..	..	20	13	178	222
103	Balagopalapuram	171	155	45	29	32	56	..	2	78	57	2	3	3	2	3	2	..	1	8	3	89	111
104	Sreekaverirajupuram	326	311	206	183	53	105	1	..	55	12	..	..	..	..	3	4	..	..	8	7	215	215

Note :—L. C. No. 100 represents Hill and Forest area and hence not given in the above Directory.

Location Code No.	Name of Village	Facilities					Area in Sq. miles	Occupied Residential Houses		Total number of persons enumerated (including inmates of Institutions and Houseless Persons)			Scheduled Castes		Scheduled Tribes		Literate & Educated Persons	
		Educational	Medical	Drinking water	Communications	Electricity		No. of Houses	No. of Households	P	M	F	M	F	M	F	M	F
(1)	(2)	(3)	(4)	(5)	(6)	(7)	(8)	(9)	(10)	(11)	(12)	(13)	(14)	(15)	(16)	(17)	(18)	(19)
105	Palasamudram	P	..	W,Tk	R	..	2.82	455	455	2,422	1,257	1,165	474	469	9	9	510	173
106	Matavalam	P	..	W,Tk	R	..	0.06	62	62	302	138	164	..	..	8	6	84	32
107	Vengalrajukuppam	P,M	..	W,Tk	R	..	2.26	227	227	1,514	760	754	132	166	10	15	237	90
108	Amudala	P	..	W,Tk	R	..	3.08	270	270	1,459	725	734	221	241	..	..	185	34
109	Puttur	P	..	W,Tk	R	..	1.27	108	108	556	273	283	30	29	..	..	113	20
110	Ramakrishnapuram	P	..	W,Tk	..	..	1.72	104	104	634	314	320	169	187	..	..	104	14
112	Narasimharajupuram	..	..	W,Tk	R	..	2.31	239	239	1,251	651	600	45	46	6	6	156	23
113	Thirumalarajupuram	P	..	W,Tk	R	..	0.85	129	129	625	309	316	128	137	..	..	125	29
114	Kodandaramapuram	..	..	W,Tk	..	..	1.92	248	248	1,141	580	561	95	83	16	16	200	37

Location Code No.	Name of Village	WORKERS																					
				I		II		III		IV		V		VI		VII		VIII		IX		X	
		Total Workers (I-IX)		Cultivator		Agricultural Labourer		Mining, Quarrying, Livestock, Forestry, etc.		Household Industry		Manufacturing other than Household Industry		Construction		Trade & Commerce		Transport, Storage & Communications		Other Services		Non-Workers	
		M	F	M	F	M	F	M	F	M	F	M	F	M	F	M	F	M	F	M	F	M	F
(1)	(2)	(20)	(21)	(22)	(23)	(24)	(25)	(26)	(27)	(28)	(29)	(30)	(31)	(32)	(33)	(34)	(35)	(36)	(37)	(38)	(39)	(40)	(41)
105	Palasamudram	774	440	529	240	176	178	..	..	17	6	..	..	6	3	13	1	1	..	32	12	483	725
106	Matavalam	93	57	54	34	8	15	..	..	11	5	..	..	..	..	7	2	..	..	13	1	45	107
107	Vengalarajukuppam	461	300	260	124	159	163	..	..	14	3	..	..	..	..	1	3	1	..	26	7	299	454
108	Amudala	508	303	347	179	122	114	..	..	5	1	1	..	1	..	6	2	3	..	23	7	217	431
109	Puttur	180	93	136	72	17	16	..	..	14	..	..	..	..	..	..	..	..	..	13	5	93	190
110	Ramakrishnapuram	223	180	153	78	51	98	..	..	10	..	..	..	..	..	1	..	..	..	8	4	91	140
112	Narasimharajupuram	457	291	397	250	45	39	3	..	8	1	..	..	..	..	1	..	..	..	3	1	194	309
113	Thirumalarajupuram	200	71	145	11	42	55	..	..	1	..	..	..	..	..	4	1	..	..	8	4	109	245
114	Kodandaramapuram	374	117	238	38	86	73	..	..	17	..	..	..	..	..	31	4	1	..	7	2	206	444

Note :—L. C. No. 111 represents Hill and Forest area and hence not given in the above Directory.

Statement showing the Jurisdiction of Enumerators' Blocks in the Urban Areas of Puttur Taluk

Ward/ Locality/ Block No.	Enumerator's Block No. and its Jurisdiction		
	E.B. No.	House Numbers included in the Block	
		From	To
(1)	(2)	(3)	(4)
PUTTUR TOWN			
Wards 1&5	E.B. 83	1-1 5-1	1-109 5-74
Ward 2	E.B. 84	2-1	2-191
Ward 3	E.B. 85	3-1	3-119
	E.B. 86	3-120	3-291
Ward 4	E.B. 87	4-1	4-153
Ward 6	E.B. 88	6-1	6-102
	E.B. 89	6-103	6-181
Ward 7	E.B. 90	7-1	7-140
Ward 8	E.B. 91	8-1	8-77
	E.B. 92	8-78	8-188
Ward 9	E.B. 93	9-1	9-117
Ward 10	E.B. 94	10-1	10-117
	E.B. 95	10-118	10-237
Ward 11	E.B. 96	11-1	11-146
NAGARI TOWN			
Ward 1	E.B. 260	1-1	1-141
Ward 2	E.B. 261	2-1	2-127
Ward 3	E.B. 262	3-1	3-140
Ward 4	E.B. 263	4-1	4-136
Ward 5	E.B. 264	5-1	5-174
Wards 6&12	E.B. 265	6-1 12-1	6-181 12-80
Ward 7	E.B. 266	7-1	7-169
Ward 8	E.B. 267	8-1	8-93
Ward 9	E.B. 268	9-1	9-147
Ward 10	E.B. 269	10-1	10-230
Ward 11	E.B. 270	11-1	11-150

CHITTOOR DISTRICT

TOWN DIRECTORY

(Puttur Town)

PUTTUR TALUK

Location Code No.	Name of Town/Ward or Locality or Block/ Enumerator's Block No.	Facilities: Educational	Facilities: Medical	Facilities: Drinking water	Facilities: Communications	Facilities: Electricity	Area in Sq. miles	Occupied Residential Houses: No. of Houses	Occupied Residential Houses: No. of Households	Total number of persons enumerated (including inmates of Institutions and Houseless Persons): P	M	F	Scheduled Castes: M	Scheduled Castes: F	Scheduled Tribes: M	Scheduled Tribes: F	Literate& *Educated* Persons: M	Literate& *Educated* Persons: F
(1)	(2)	(3)	(4)	(5)	(6)	(7)	(8)	(9)	(10)	(11)	(12)	(13)	(14)	(15)	(16)	(17)	(18)	(19)
PUTTUR TOWN P.		3P, M, H	D	W	Po,To, R,Rly, 3Rh	E(D&I)	2.00	1,834	2,106	10,078	5,115	4,963	408	404	147	224	2,840	1,146
Wards 1&5	E.B. 83	.	.	.	.	.	.	153	203	958	491	467	..	..	14	21	339	200
Ward 2	E.B. 84	.	.	.	.	.	.	188	189	920	481	439	16	6	1	1	307	150
Ward 3	E.B. 85	.	.	.	.	.	.	167	169	833	418	415	219	18	27	30	175	74
	E.B. 86	.	.	.	.	.	.	167	170	771	395	376	1	..	2	1	278	187
						Ward Total		334	339	1,604	813	791	220	218	29	31	453	261
Ward 4	E.B. 87	.	.	.	.	.	.	121	125	642	349	293	..	..	..	..	255	112
Ward 6	E.B. 88	.	.	.	.	.	.	79	89	429	207	222	..	..	..	..	126	30
	E.B. 89	.	.	.	.	.	.	81	94	473	241	232	..	..	9	7	126	26
						Ward Total		160	183	902	448	454	..	..	9	7	252	56
Ward 7	E.B. 90	.	.	.	.	.	.	135	174	778	397	381	..	..	6	..	229	82
Ward 8	E.B. 91	.	.	.	.	.	.	70	123	538	270	268	..	..	15	14	113	41
	E.B. 92	.	.	.	.	.	.	105	124	591	300	291	..	..	5	10	163	22
						Ward Total		175	247	1,129	570	559	..	..	20	24	276	63
Ward 9	E.B. 93	.	.	.	.	.	.	121	159	812	404	408	..	..	..	..	246	85
Ward 10	E.B. 94	.	.	.	.	.	.	118	153	777	401	376	11	13	3	11	204	37
	E.B. 95	.	.	.	.	.	.	189	194	23	397	426	39	49	11	76	179	82
						Ward Total		307	347	1,600	798	802	50	62	14	87	383	119
Ward 11	E.B. 96	.	.	.	.	.	.	140	140	733	364	369	122	118	54	53	100	18

TOWN DIRECTORY

CHITTOOR DISTRICT — *(Puttur Town)* — PUTTUR TALUK

Location Code No.	Name of Town/Ward or Locality or Block/ Enumerator's Block No.	WORKERS																					
		Total Workers (I-IX)		I Cultivator		II Agricultural Labourer		III Mining, Quarrying, Livestock, Forestry, etc.		IV Household Industry		V Manufacturing other than Household Industry		VI Construction		VII Trade & Commerce		VIII Transport, Storage & Communications		IX Other Services		X Non-Workers	
		M	F	M	F	M	F	M	F	M	F	M	F	M	F	M	F	M	F	M	F	M	F
(1)	(2)	(20)	(21)	(22)	(23)	(24)	(25)	(26)	(27)	(28)	(29)	(30)	(31)	(32)	(33)	(34)	(35)	(36)	(37)	(38)	(39)	(40)	(41)
	PUTTUR TOWN P.	3,069	1,491	278	104	259	242	13	5	1,049	861	107	12	44	5	368	84	301	2	650	176	2,046	3,472
	Wards 1&5 E.B. 83 . .	269	63	33	21	5	2	1	..	40	11	4	..	..	..	55	11	30	..	101	18	222	404
	Ward 2 E.B. 84 . .	254	42	7	3	3	1	1	..	12	3	38	4	5	..	68	16	15	..	105	15	227	397
	Ward 3 E.B. 85 . .	265	165	38	28	105	99	1	..	20	12	11	..	2	..	13	..	15	..	60	26	153	250
	E.B. 86 . .	185	39	8	1	1	1	..	..	24	18	8	..	2	..	12	2	26	..	104	17	210	337
	Ward Total	450	204	46	29	106	100	1	..	44	30	19	..	4	..	25	2	41	..	164	43	363	587
	Ward 4 E.B. 87 . .	224	87	4	1	..	..	..	..	78	80	9	..	2	1	46	..	11	..	74	5	125	206
	Ward 6 E.B. 88 . .	132	64	4	..	3	..	..	..	72	55	2	1	1	..	25	6	14	..	11	2	75	158
	E.B. 89 . .	143	100	9	..	1	6	2	..	79	76	3	..	2	1	14	4	18	..	15	13	98	132
	Ward Total	275	164	13	..	4	6	2	..	151	131	5	1	3	1	39	10	32	..	26	15	173	290
	Ward 7 E.B. 90 . .	218	66	14	3	..	..	..	..	70	49	11	3	8	..	25	6	52	..	38	5	179	315
	Ward 8 E.B. 91 . .	168	88	19	6	11	17	2	1	60	39	4	..	2	1	21	2	9	..	40	22	102	180
	E.B. 92 . .	197	140	11	9	4	3	2	3	129	107	3	..	1	..	6	..	20	..	21	18	103	151
	Ward Total	365	228	30	15	15	20	4	4	189	146	7	..	3	1	27	2	29	..	61	40	205	331
	Ward 9 E.B. 93 . .	271	166	11	8	..	..	..	..	164	143	8	1	2	..	39	1	26	2	21	11	133	242
	Ward 10 E.B. 94 . .	270	211	6	5	2	2	2	1	199	187	3	..	..	..	24	8	13	..	21	8	131	165
	E.B. 95 . .	248	149	10	1	20	20	2	..	99	81	3	3	17	2	15	28	49	..	33	14	149	277
	Ward Total	518	360	16	6	22	22	4	1	298	268	6	3	17	2	39	36	62	..	54	22	280	442
	Ward 11 E.B. 96 . .	225	111	104	18	104	91	..	..	3	..	..	..	..	..	5	..	3	..	6	2	139	258

TOWN DIRECTORY

(Nagari Town)

CHITTOOR DISTRICT

PUTTUR TALUK

Location Code No.	Name of Town/Ward or Locality or Block/ Enumerator's Block No.	Facilities					Area in Sq. miles	Occupied Residential Houses		Total number of persons enumerated (including inmates of Institutions and Houseless Persons)			Scheduled Castes		Scheduled Tribes		Literate & Educated Persons	
		Educational	Medical	Drinking Water	Communications	Electricity		No. of Houses	No. of Households	P	M	F	M	F	M	F	M	F
(1)	(2)	(3)	(4)	(5)	(6)	(7)	(8)	(9)	(10)	(11)	(12)	(13)	(14)	(15)	(16)	(17)	(18)	(19)
NAGARI TOWN P.		4P,H	Hos, Rhc,D	W	Po,To, R,Rly	E(D&I)	1.17	1,464	1,643	8,012	4,073	3,939	299	299	34	37	2,059	846
Ward 1	E.B. 260							108	158	692	355	337	1	..	1	2	204	102
Ward 2	E B. 261							108	150	704	346	358	..	..	1	4	238	143
Ward 3	E B. 262							131	139	646	304	342	..	..	..	..	186	87
Ward 4	E.B. 263							119	157	712	338	374	13	12	..	..	189	119
Ward 5	E.B. 264							108	114	574	289	285	..	..	19	19	161	72
Wards 6&12	E.B. 265							182	187	958	507	451	3	8	11	10	216	65
Ward 7	E.B. 266							167	171	821	421	400	..	..	..	..	242	68
Ward 8	E.B. 267							97	98	529	277	252	..	..	..	..	198	62
Ward 9	E.B. 268							140	152	767	401	366	..	..	2	2	227	40
Ward 10	E.B. 269							147	155	757	380	377	80	78	..	..	43	4
Ward 11	E.B. 270							157	162	852	455	397	202	201	..	..	155	84

CHITTOOR DISTRICT

TOWN DIRECTORY

(Nagari Town)

PUTTUR TALUK

Location Code No.	Name of Town/Ward or Locality or Block/ Enumerator's Block No.	Total Workers (I–IX)		WORKERS I Cultivator		II Agricultural Labourer		III Mining, Quarrying, Livestock, Forestry, etc.		IV Household Industry		V Manufacturing other than Household Industry		VI Construction		VII Trade & Commerce		VIII Transport, Storage & Communications		IX Other Services		X Non-Workers	
		M	F	M	F	M	F	M	F	M	F	M	F	M	F	M	F	M	F	M	F	M	F
(1)	(2)	(20)	(21)	(22)	(23)	(24)	(25)	(26)	(27)	(28)	(29)	(30)	(31)	(32)	(33)	(34)	(35)	(36)	(37)	(38)	(39)	(40)	(41)
NAGARI TOWN P.		2,382	1,129	229	59	414	417	12	3	678	446	91	20	40	1	359	37	128	3	431	143	1,691	2,810
Ward 1	E.B. 260 . .	198	39	19	2	5	16	1	..	17	2	16	3	12	..	46	6	20	..	62	10	157	298
Ward 2	E.B. 261 . .	182	32	32	6	2	3	..	..	17	2	12	8	10	..	50	1	9	..	50	12	164	326
Ward 3	E.B. 262 . .	173	86	29	14	31	47	..	..	19	3	11	4	2	..	33	11	9	..	39	7	131	256
Ward 4	E.B. 263 . .	189	59	35	1	19	35	1	..	24	3	5	1	1	..	40	4	18	..	46	15	149	315
Ward 5	E.B. 264 . .	198	48	8	1	6	4	2	..	57	15	11	1	3	..	43	6	26	..	42	21	91	237
Wards 6&12	E.B. 265 . .	327	117	65	33	48	48	4	..	56	24	12	1	4	..	69	3	15	..	54	8	180	334
Ward 7	E.B. 266 . .	253	152	9	2	2	..	..	..	152	125	5	..	7	..	30	4	10	3	38	18	168	248
Ward 8	E.B. 267 . .	148	116	1	..	..	..	..	..	95	109	6	..	..	..	28	..	9	..	9	7	129	136
Ward 9	E.B. 268 . .	242	197	5	..	5	12	1	..	188	162	7	1	1	1	9	2	1	..	25	19	159	169
Ward 10	E.B. 269 . .	229	131	25	..	140	123	3	3	45	1	..	..	..	..	2	..	7	..	7	4	151	246
Ward 11	E.B. 270 . .	243	152	1	..	156	129	..	..	8	..	6	1	..	..	9	..	4	..	59	22	212	245

Note :—The following abbreviations have been used in the above Village and Town Directories.

N. A. : Not ascertainable

(*i*) *Educational facilities are shown by the following symbols under col. 3:*—

P: Primary School, M: Middle School, H: High School, C: Higher Institutions including Colleges, T: Technical Institutions

(*ii*) *Medical and Public Health facilities are shown by the following symbols under col. 4:*—

D: Dispensaries, Rhc: Rural Health Centres, Hos: Hospitals, Mcw: Maternity Child Welfare Centres

(*iii*) *Drinking Water facilities are shown by the following symbols under col. 5:*—

S: Safe or protected water supply including Tube Wells *etc.*, W: Wells, Tk: Tank, Riv: River

(*iv*) *Communication and Transport facilities are shown by the following symbols under col. 6:*—

Po: Post Office, To: Telegraph Office or Public Call Office, Rh: Rest House and Choultry, R: Road, Rly: Railway

(*v*) *Electrification facilities are shown by the following symbols under col. 7:*—

E: Electricity, E (I): Electricity in Industrial use, E (A): Electricity in Agricultural use, E (D): Electricity in Domestic use

SUB-TABLE I TO VILLAGE & TOWN DIRECTORY

SOURCE OF IRRIGATION, CROPS RAISED AND VALUE OF LAND

Location Code No. of Village	Source of irrigation	Crops raised			Value of land per acre (in Rupees)			
		Important irrigated crops raised	Important dry crops raised	Whether mainly wet or dry	Wet land		Dry land	
					High	Low	High	Low
(1)	(2)	(3)	(4)	(5)	(6)	(7)	(8)	(9)
			1 CHITTOOR TALUK					
1	C	P,Su	R,J	Dry	5,000	2,000	1,500	500
2,3	Tk	P,Su	R,J	Dry	4,000	1,500	1,000	500
4	Tk	P,Su	J	Dry	4,500	1,500	1,500	500
5,11	Tk	P,Su	R,G,J	Dry	6,000	3,000	1,500	750
6,8,9,10	Tk	P,Su	J,G	Dry	4,500	2,000	1,000	500
7	Tk	P,Su	J,G	Dry	..	..	1,000	500
12,19	Tk	P,Su	R,J,G	Dry	4,000	1,000	2,000	500
13	Tk	P,Su	J,G	Dry	4,500	2,500	600	300
14,15	Tk	P,Su	R,J,G	Dry	4,500	1,500	3,000	1,000
16	Tk	P	R,J,G	Dry	4,500	2,500	500	300
17	Tk	P	R,J,G	Dry	7,000	3,000	1,000	500
18	Tk	P	R,J,G	Dry	6,000	3,000	1,000	500
20	Tk,W	P	R,J,G	Dry	6,000	1,500	1,500	500
21,22,23,24, 25,26,27,28, 29,30,31,32, 33,34,35,36, 37,38,39,40, 52,53,54	Tk,W,C	P,Su	R,G	Dry	3,000	2,000	1,000	500
41	C	P,Su	R,J,G	Dry	3,000	2,500	2,000	1,500
42	C	P,Su	R,J,G	Dry	8,000	3,000	1,000	500
43	C	P,Su	R,J,G	Dry	3,000	1,000	700	300
44	C	P,Su	R,J,G	Wet	7,000	3,000	4,000	1,000
45,105,115	Tk,W,C	P,Su	R,J,G	Dry	7,500	4,500	2,000	250
46	W	P	R,G	Dry	4,100	700	2,000	200
47,97	W	P,Su	R,G	Dry	4,000	1,000	2,000	300
48	Tk,W,C	P,Su	R,J,G	Dry	5,000	3,000	3,000	1,500
49	Tk,W,C	P,Su	R,J,G	Dry	6,000	500	2,000	500
50	Tk,W,C	P,Su	R,J,G	Dry	1,000	750	4,500	300
51	Tk,W,C	P,Su	R,G	Dry	6,000	1,500	2,500	1,000
55	Tk,W,C	P,Su	R,G	Dry	5,000	1,500	3,000	500
56	Tk,W,C	P,Su	R,G	Dry	3,000	1,500	1,500	1,000
57	Tk,W,C	P,Su	R,G	Dry	3,000	1,500	3,000	500
58	Tk,W,C	P,Su	R,G	Dry	5,000	1,000	3,000	500
59	Tk,W,C	P,Su	R,G	Dry	7,500	2,000	3,000	500
60	Tk,W,C	P,Su	R,J,G	Dry	2,000	1,000	1,000	500
61	Tk,W,C	P,Su	R,G	Dry	6,000	1,500	3,000	1,600
62	Tk,W,C	P,Su	R,J,G	Dry	5,000	4,000	3,500	2,000
63	Tk,W,C	P,Su	R,G	N.A.	2,000	800	1,500	600
64	C	P,Su	R,J,G	Dry	4,000	2,000	2,500	100
65	Tk,W,C	P,Su	R,J,G	Dry	2,000	500	2,500	1,000
66	Tk,W,C	P,Su	R,J,G	Dry	2,500	1,000	1,500	750
67,68,69,70,72, 73,106,109,110, 111,112,114,116	Tk,W,C	P,Su	R,J,G	Dry	5,000	500	3,000	250
71	Tk,W,C	P,Su	R,J,G	Dry	3,000	2,000	1,500	1,000
74	Tk,W,C	P,Su	R,J,G	Dry	6,000	2,000	3,000	1,000
75	Tk,W,C	P,Su	R,G	Dry	3,000	2,000	2,000	1,000
76	Tk,W,C	P,Su	R,G	Dry	6,000	1,500	3,000	1,000
77	Tk,W,C	P,Su	R,J,G	Dry	5,000	1,000	6,000	1,000
78	Tk,W	P,Su	R,J,G	Dry	3,000	1,000	1,000	200
79	Tk,W	P,Su	R,J,G	N.A.	3,000	1,500	1,000	200
80	Tk,W,C	P,Su	R,J,G	Dry	4,000	2,000	3,000	1,500
81,82	Tk,W,C	P,Su	R,J,G	Dry	4,000	600	1,500	200
83,92	W	P,Su	R,G	Dry	3,500	600	2,000	300
84,86	W	P,Su	R,G	Dry	4,000	1,000	2,000	300
85	W	P,Su	R,G	Dry	3,500	700	2,000	200
87	W	P,Su	R,G	Dry	5,000	1,000	2,500	300
88,89	W	P,Su	G	Dry	3,000	1,000	1,500	250
90	W	..	R,G	Dry	..	..	2,000	300
93	W	P	R,G	Dry	2,500	500	1,000	100
94	W	P,Su	R,G	Dry	3,500	500	1,700	300
95	W	Su	R,G	Dry	..	..	1,000	200
96	W	P,Su	R,G	Dry	4,000	500	2,000	300

SUB-TABLE 1 TO VILLAGE & TOWN DIRECTORY—*Contd.*

SOURCE OF IRRIGATION, CROPS RAISED AND VALUE OF LAND

Location Code No. of Village	Source of irrigation	Crops raised			Value of land per acre (in Rupees)			
		Important irrigated crops raised	Important dry crops raised	Whether mainly wet or dry	Wet land		Dry land	
					High	Low	High	Low
(1)	(2)	(3)	(4)	(5)	(6)	(7)	(8)	(9)
			1 CHITTOOR TALUK—*Concld.*					
98	W	Su	R,G	Dry	3,000	500	1,500	300
99,100	W	P,Su	R,G	Dry	4,000	1,500	2,000	500
101,102	W	P,Su	G	Dry	6,000	4,000	2,000	250
103,104,107	W	P,Su	G	Dry	5,000	2,000	3,000	1,000
108	Tk,W,C	P,Su	R,J,G	Dry	2,000	1,000	800	300
113	Tk,W,C	P,Su	R,J,G	Dry	5,000	3,000	2,000	1,000
117	W	P,Su	R,G	Dry	1,000	250	2,500	1,000
118	W	P,Su	G	Dry	3,500	2,000	1,000	500
119,122	W	P,Su	G	Dry	6,000	4,000	3,500	1,500
120	W	P,Su	G	Dry	4,000	2,000	1,000	500
121	W	P,Su	R,G	Dry	..	..	1,500	1,000
			2 BANGARUPALEM INDEPENDENT SUB-TALUK					
1,12,13,14, 16,17,18, 19,26,27	Tk,W,C,Riv	P,Su	G	N.A.	3,000	2,000	1,000	200
2	N.A.	N.A.	G,J	N.A.	..	..	1,000	200
3	Tk,W	P,Su	G	N.A.	3,500	2,500	1,000	300
4,38,39	Tk,W	P,Su	G	N.A.	3,500	2,000	1,000	300
5	Tk,W	P,Su	G	N.A.	3,000	1,500	1,000	300
6,7	Tk,W,Riv	P,Su	G	N.A.	3,500	2,000	1,500	500
8,9,10,11	Tk,W	P,Su	G	N.A.	2,500	2,000	1,000	200
15	Tk,W	P,Su	G	N.A.	3,500	2,500	1,200	300
20	Tk,W,Riv	P,Su	G	N.A.	4,000	2,000	1,500	500
21,22	W,Riv	P,Su	G	N.A.	3,000	1,500	1,000	200
23,24	Tk,Riv,C	P,Su	G	N.A.	5,000	3,000	1,500	500
25	Tk,Riv,C	P,Su	G	N.A.	4,000	2,500	1,200	400
28,34	Tk,Riv,C	P,Su	G	N.A.	8,000	4,000	1,500	500
29,30,31, 32,33,35, 36,37	Tk	P,Su	G	N.A.	4,000	2,000	1,000	300
40	Tk	P,Su	G	N.A.	4,000	3,000	1,200	400
41,42,43,44	Tk,W	P,Su	G	N.A.	5,000	4,000	1,500	500
45,46,47	Tk,W	P,Su	G	N.A.	3,000	2,000	800	200
48	Tk,W	P,Su	G	N.A.	2,000	1,500	500	200
49	Tk,W	P,Su	G	N.A.	4,000	2,500	1,200	300
50	Tk,W	P,Su	G	N.A.	2,500	1,500	800	200
51,52,53,54	Tk,W	P,Su	G	N.A.	5,000	3,000	750	200
55	Tk,W	P,Su	G	N.A.	5,000	4,000	1,000	500
56,57,58	Tk,W	P,Su	G	N.A.	4,000	2,500	1,600	200
59,60,61,63	Tk,W	P,Su	G	N.A.	2,500	1,500	600	200
62	Tk,W	P,Su	G	N.A.	3,000	2,000	1,000	300
			3 PALAMANER TALUK					
1,4	Tk,W,C	P,Su	R,J,G,Ch	N.A.	3,500	1,000	1,000	100
2	Tk,W,C	P,Su	R,J,G,Ch	N.A.	1,500	300	1,000	250
3	Tk,W,C	P,Su	R,J,G,Ch	N.A.	2,000	500	1,500	300
5,6,8,13	Tk	P,Su	R,G,Ch	N.A.	2,000	500	1,000	200
7	Tk	P,Su	R,G	N.A.	3,000	1,000	1,000	500
9	Tk	P,Su	R,J,G,Ch	N.A.	1,000	500	500	300
10	Tk	P,Su	R,J,G,Ch	N.A.	3,000	450	2,000	350
11	Tk	P,Su	R,G	N.A.	4,000	1,000	3,000	500
12	Tk	P,Su	R,G	N.A.	1,000	500	500	100
14	Tk	P,Su	R,J,G,Ch	N.A.	2,000	1,000	2,000	1,000
15	Tk	P	R,G	N.A.	1,500	1,000	500	100
16	Tk	P	R,G	N.A.	2,000	1,000	500	100
17,18,28	Tk	P	R,G	N.A.	2,000	500	500	100
19	Tk	P	R,G	N.A.	4,000	1,000	500	300
20	Tk	P	R,G	N.A.	7,000	2,000	700	300

SUB-TABLE 1 TO VILLAGE & TOWN DIRECTORY—*Contd.*

SOURCE OF IRRIGATION, CROPS RAISED AND VALUE OF LAND

Location Code No. of Village	Source of irrigation	Crops raised			Value of land per acre (in Rupees)			
		Important irrigated crops raised	Important dry crops raised	Whether mainly wet or dry	Wet land		Dry land	
					High	Low	High	Low
(1)	(2)	(3)	(4)	(5)	(6)	(7)	(8)	(9)
			3 PALMANER TALUK—*Concld.*					
21	Tk	P	R,G	N.A.	4,000	1,000	500	200
22	Tk	P	R,G	N.A.	1,500	300	500	100
23	Tk	P	R,G	N.A.	2,000	1,000	500	300
24	Tk	P	R,G	N.A.	4,000	2,000	500	300
25	Tk	P	R,G	N.A.	3,000	750	600	200
26	N.A.	P	R,G	N.A.	N.A.	N.A.	500	300
27	N,A,	N.A.	N.A.	N.A.	N.A.	N.A.	N.A.	N.A.
29,30,31,32,41	..	..	R,G	Dry	500	200	300	100
33,43	Tk	P,Su	R,J,G,Ch	N.A.	2,000	1,000	1,000	500
34	Tk	P	R,G	N.A.	1,500	500	300	150
35	Tk	P	R,G	N,A.	1,000	500	300	200
36	Tk	P	R,G	N,A.	1,500	1,000	400	250
37	Tk	P	R,G	N.A.	2,500	700	300	150
38	Tk	P	R,G	N.A.	2,000	1,000	300	100
39	Tk	P	R,G	N.A.	1,000	500	750	100
40	Tk	P	R,G	N.A.	1,000	500	100	50
42	N.A.	P,Su	R,G	N.A.	1,000	200	500	200
44,49	..	..	R,G	Dry	500	300	500	100
45	Tk	P,Su	R,J,G,Ch	N.A.	2,500	1,000	1,000	500
46,69	Tk,W	P,Su	R,J,G,Ch	N.A.	1,000	500	500	300
47,48,80, 81,82,83, 84,85	Tk,W	P,Su	R,J,G,Ch	N.A.	750	500	500	300
50,51	Tk	P,Su	R,J,G,Ch	N.A.	3,000	1,000	3,000	500
52	Tk	P,Su	R,J,G,Ch	N.A.	3,000	500	2,000	300
53,67,70, 71,72,78, 79,86	W	P,Su	R,J,G	N.A.	800	500	500	300
54,55,57, 62,63,64, 65,66	W	P,Su	R,J,G	N.A.	1,500	700	600	300
56,58,59, 60,61	Tk,W	P,Su	R,G	N.A.	1,200	750	800	400
68,76,77	Tk,W	P,Su	R,G	N.A.	600	300	400	200
73,74,75,87, 88,89,90,91, 92,93,94,95, 96,97,98 99, 100,101,102, 103,104,105, 106	Tk,W	P,Su	R,G	N.A.	1,600	500	1,000	200
			4 KUPPAM INDEPENDENT SUB-TALUK					
1,2	N.A	P,Su	R,J	N.A.	2,000	500	500	200
3,187	Tk	N.A	N.A.	N.A.	N.A.	N.A.	N.A.	N.A.
4,30	Tk	P	R,G	N.A.	1,500	800	600	300
5,6,7,8,9	Tk	P,Su	R,J	N.A.	1,500	600	300	100
10,11,12	Tk	P,Su	R,J,G	N.A.	2,000	500	400	100
13,15,20	N.A.	P,Su	R,J	N.A.	2,000	500	300	100
14,16,81,82,83	N.A.	P,Su	R,J	N.A.	1,500	500	500	100
17	Tk	P,Su	R,J	N.A.	1,500	500	300	50
18	Tk	P,Su	R,J	N.A.	2,000	500	500	50
19,68	Tk	P,Su	R,J	N.A.	2,000	600	300	50
21,22	Tk	P,Su	R,J	N.A.	1,500	800	500	200
23,72, 75,76, 120,174	N.A.	N.A.	N.A.	N.A.	N.A.	N.A.	N.A.	N.A.
24	Tk	P	R	N.A.	1,750	500	850	225
25	C	..	J,Sa	N.A.	1,750	500	850	235
26,27,28,29	N.A.	P,Su	R,J,Sa	N.A.	2,000	500	500	300
31	Tk	P	R	N.A.	3,000	1,500	750	200
32,15,56	Tk	P	R	N.A.	1,000	200	300	50
33	Tk	P	R	N.A.	2,000	1,000	500	100
34	Tk	P	R,G	N.A.	300	100	100	50
35	Tk	P	R,G	N.A.	500	150	200	50

SUB-TABLE 1 TO VILLAGE & TOWN DIRECTORY—*Contd.*

SOURCE OF IRRIGATION, CROPS RAISED AND VALUE OF LAND

Location Code No. of Village	Source of irrigation	Crops raised			Value of land per acre (in Rupees)			
		Important irrigated Crops raised	Important dry crops raised	Whether mainly wet or dry	Wet land		Dry land	
					High	Low	High	Low
(1)	(2)	(3)	(4)	(5)	(6)	(7)	(8)	(9)
			4 KUPPAM INDEPENDENT SUB-TALUK—*Contd.*					
36	Tk	P	R,G	N.A.	2,000	750	750	100
37	Tk	P	R	N.A.	1,000	200	300	50
38	Tk	P	R,G	N.A.	2,000	350	400	50
39,41	Tk	P	R	N.A.	2,000	500	500	100
40	Tk	P	R	N.A.	300	100	100	30
42	Tk		R	N.A.	1,000	300	300	50
43	Tk	P,Su	R,S,Sa	N.A.	1,000	500	600	250
44	Tk	P,Su	R,S,Sa	N.A.	1,000	500	600	300
45	Tk	P,Su	R,G,J,S	N.A.	800	400	400	150
46,51,52	Tk	P,Su	R,J,S	N.A.	1,500	500	500	100
47,48	Tk	P	R,G	N.A.	1,500	500	800	300
49	Tk	P	R,G	N.A.	2,500	1,000	850	300
50	Tk	P	R,G	N.A.	1,000	300	300	50
53	Tk	P,Su	R,S,Sa	N.A.	2,000	500	600	150
54	Tk	P	R,J	N.A.	3,500	500	800	50
57	Tk	P	R,J	N.A.	2,000	300	500	50
58,59,60	..	..	G	N.A.	..	..	300	50
61,62,63	Tk	P	R	N.A.	1,000	100	500	100
64,65 66	Tk,W	P	R	N.A.	2,000	1,000	500	100
67	Tk	P	R,G	N.A.	1,000	250	300	100
69	Tk	P,Su	R,J	N.A.	2,000	500	300	50
70	N.A.	N.A.	N.A.	N.A.	1,500	N.A.	500	N.A.
71,73, 74,77, 78,79 84,85,86, 87,88,89, 90,91,92, 93,94,95,	Tk	P,Su	R,J,G	N.A.	1,500	500	400	75
96,97,98, 103,104, 105,106, 108,109, 111,128	Tk	P,Su	R,J,S,Sa,Hg	N.A.	5,000	2,000	1,000	200
80,99,100,101, 102,107,110, 112,113,114, 115,116,118, 127,129,130, 131,132,133, 134,135,136, 137,138,139, 140,141,142, 143,144,145, 146,147,148	Tk	P,Su	R,J,S,Sa,Hg,M	N.A.	5,000	1,000	1,000	200
117	TK	P	R,J,Sa	N.A.	3,000	1,500	1,000	250
119	TK	P	R,J,	N.A.	300	50	300	20
121,122,123	TK	P	R,J,Sa	N.A.	3,000	1,000	1,000	500
124	TK	P	R,J,Sa	N.A.	5,000	500	1,500	200
125	TK	P	R,J,Sa	N.A.	N.A.	N.A.	N.A.	N.A.
126	TK	P	R,J,Sa	N.A.	4,000	1,000	400	100
149	TK	P	R,J,Sa	N.A.	4,000	300	250	100
150	TK		R	Dry	3,500	1,500	N.A.	N.A.
151	TK	P	R,J,Sa	N.A.	3,500	1,500	1,000	250
152,154	TK	P	R	N.A.	N.A.	N.A.	N.A.	N.A.
153	TK	P	R	N.A.	2,000	1,500	1,000	300
155	N.A.	N.A.	R,J,Sa	N.A.	N.A.	N.A.	N.A.	N.A.
156	TK	..	R,J,Sa	N.A.	600	200	400	200
157	..	..	R	N.A.	1,500	500	500	150
158	TK	..	R	Dry	2,000	800	1,000	300
159	TK	..	R	N.A	2,500	1,000	1,500	500
160	..	..	R,J	Dry	..	..	100	50
161,184	TK,C	P	R	N.A.	500	300	500	300
162	TK	P	R,J	N.A.	2,000	800	1,500	50
163	TK,C	P	R,J	N.A.	2,000	900	800	200

SUB-TABLE 1 TO VILLAGE & TOWN DIRECTORY—*Contd.*

SOURCE OF IRRIGATION, CROPS RAISED AND VALUE OF LAND

Location Code No. of Village	Source of irrigation	Crops raised			Value of land per acre (in Rupees)			
		Important irrigated crops raised	Important dry crops raised	Whether mainly wet or dry	Wet land		Dry land	
					High	Low	High	Low
(1)	(2)	(3)	(4)	(5)	(6)	(7)	(8)	(9)
			4 KUPPAM INDEPENDENT SUB-TALUK—*Concld.*					
164	C	P	R,J	N.A.	200	100	400	100
165	TK	P	R,J	N.A.	2,500	2,000	800	500
166	..	..	R,J	Dry	700	500	N.A.	N.A.
167	TK	P	R	N.A.	750	500	300	200
168	TK	P	R	N.A.	1,000	750	500	300
169,170,172	TK	P	R	N.A.	2,000	1,500	1,000	500
171	..	..	R,J	Dry	..	..	250	100
173,177	TK	P	R	N.A,	1,000	750	500	300
175,176,176A	N.A.	P	R	N.A.	600	300	400	50
178,179	TK	P	R,J	N.A.	1,500	1,000	1,000	200
180,181	TK	P	R	N.A.	1,000	500	1,000	500
182	..	..	R,J	N.A.	1,400	1,300	500	300
183	TK	..	R,J	N.A.	1,000	500	600	200
185,188	TK	P	R	N.A.	400	300	500	400
186	..	..	R	N.A.	1,000	500	500	300
189	TK	P	R	N.A.	500	300	500	400
190	TK	P	R	N.A.	800	400	700	600
191	..	P	R	Dry	..	..	300	200
192	..	..	R,J	Dry	..	..	200	15
193	..	..	R,J	N.A.	..	..	300	50
194	TK	P	R,G	N.A.	1,000	310	400	100
			5 PUNGANUR TALUK					
1,17	Tk,W	P	S,G	N.A.	4,000	1,000	1,000	500
2,9	Tk,W	P	S,G	N.A.	3,000	1,000	500	100
3,4,29	Tk,W	P	S,G	N.A.	4,000	2,000	1,000	500
5	Tk,W	P	S,G	N.A.	4,000	1,000	1,000	100
6,7,8,12	Tk,W	P	S,G	N.A.	4,000	1,000	800	200
10,13	Tk,W	P	S,G	N.A.	4,000	2,000	500	200
11	Tk,W	P	S,G	N.A.	4,000	1,000	1,000	200
14	Tk,W	P	S,G	N.A.	3,000	1,500	1,000	500
15	Tk,W	P	S,G	N.A.	4,000	1,000	500	200
16	Tk,W	P	S,G	N.A.	5,000	2,000	1,000	500
18	Tk,W	P,Su	R,S,J,G	Dry	2,000	900	1,000	500
19,21	Tk,W	P,Su	R,S,J,G	N.A.	1,000	500	500	200
20	Tk,W	P	R,S	N.A.	1,000	700	500	300
22	Tk,W	P,Su	R,S,J	Dry	1,200	800	600	200
23	Tk,W	P,Su	R,S,J	Dry	1,000	200	500	200
24,44	Tk,W	P	R,S	N.A.	500	350	350	20
25	Tk,W	P	R,S	N.A.	2,000	500	500	100
26	Tk,W	P	R,S	N.A.	1,000	500	700	400
27	Tk	P	R,S	N.A.	4,000	500	500	75
28	Tk,W	P	R,S	N.A.	2,500	500	400	75
30	Tk,W	P,Su	R,S,J	Dry	1,000	200	500	50
31,38	Tk,W	P,Su	R,S,J	Dry	1,500	500	1,500	300
32	Tk,W	P,Su	R,S,J	Dry	1,000	200	300	50
33	Tk,W	P,Su	R,S,J	Dry	1,000	500	500	200
34,42	Tk,W	P,Su	R,S,J	Dry	1,000	500	800	200
35	Tk,W	P	R,S	N.A.	500	300	250	100
36	Tk,W	P	R,S	N.A.	600	350	137	100
37	Tk,W	P	R,S	N.A.	400	200	250	100
39	Tk,W	P,Su	R,S,J	Dry	1,500	300	500	50
40	Tk,W	P,Su	R,S,J	Dry	1,200	800	600	200
41,50,51	Tk,W	P,Su	R,S,J	Dry	2,000	500	1,000	500
43,53,55	Tk,W	P	R,S,J	N.A.	2,000	1,000	500	100
45,46	Tk,W	P,Su	R,S	Dry	1,000	250	800	50
47,60,61,62	Tk,W	P,Su	R,S,J	Dry	1,000	500	600	100
48,49	Tk,W	P,Su	R,S,J	Dry	1,500	500	1,000	200
52	Tk,W	P,Su	R,S,J	N.A.	1,500	800	600	200
54,56	Tk,W	P	R,S	N.A.	1,000	500	400	200
57	Tk,W	P	R,S	N.A.	4,000	750	1,000	150
58,59	Tk,W	P,Su	R,S,J,Sa	Dry	1,000	250	800	50

SUB-TABLE 1 TO VILLAGE & TOWN DIRECTORY—*Contd.*

SOURCE OF IRRIGATION, CROPS RAISED AND VALUE OF LAND

Location Code No. of Village	Source of irrigation	Crops raised			Value of land per acre (in Rupees)			
		Important irrigated Crops raised	Important dry crops raised	Whether mainly wet or dry	Wet land		Dry land	
					High	Low	High	Low
(1)	(2)	(3)	(4)	(5)	(6)	(7)	(8)	(9)
			5 PUNGANUR TALUK—*Concld.*					
63	Tk,W	P,Su	R,S,J,Sa	Dry	2,000	1,500	1,000	500
64	Tk,W	P,Su	R,S,J,Sa	N.A.	1,500	600	1,000	500
65	Tk,W	P,Su	R,S,J,Sa	Dry	1,500	1,000	1,000	300
66	Tk,W	P,Su	R,S,J,Sa	Dry	1,000	500	500	100
67	Tk,W	P,Su	R,S,J,Sa	Dry	1,000	400	250	50
68	Tk,W	P,Su	R,S,J,Sa	Dry	1,000	500	350	200
69	Tk,W	P	R,S	Dry	4,000	750	1,000	150
70,71	Tk,W	P,Su	R,S,J,Sa	Dry	1,000	200	500	50
72	Tk,W	N.A.	R,G	N.A.	1,200	500	500	150
73	Tk,W	P,Su	R,S,J,Sa	N.A.	1,500	500	700	200
74	Tk,W	P,Su	R,S,J,Sa	N.A.	1,500	800	1,000	300
75	Tk,W	P,Su	R,S,J,Sa	Dry	3,000	1,000	200	100
76	Tk,W	P,Su	R,S,J,Sa	Dry	2,000	500	500	200
77	Tk,W	P,Su	R,S,J,Sa	Dry	1,500	500	800	400
78	Tk,W	N.A.	R,G	Dry	1,600	500	500	200
79	Th,W	N.A.	R,G	Dry	1,600	400	500	300
80	Tk,W	P,Su	R,S,J,Sa	Dry	3,000	1,500	500	300
81	Tk,W	P,Su	R,S,J,Sa	Dry	2,000	750	500	200
82	Tk,W	P,Su	R,S,J,Sa	Dry	500	300	150	100
83	Tk,W	N.A.	R,G	Dry	1,200	500	500	150
84	Tk,W	N.A.	R,G	Dry	1,700	500	600	300
85	Tk,W	P,Su	R,S,J,Sa	Dry	1,500	500	600	200
86	Tk,W	P,Su	R,S,J,Sa	Dry	1,500	500	500	300
87	N.A.	P,Su	R,S,J,Sa	Dry	1,000	500	400	150
88	Tk,W	P,Su	R,S,J,Sa,Gg,Rg	Dry	1,000	500	400	200
89	Tk,W	N.A.	R,G	Dry	1,700	400	500	200
90	Tk,W	P,Su	R,S,J,Sa	Dry	1,500	750	400	200
91	Tk,W	N.A.	R,G	Dry	2,500	900	500	200
92	Tk,W	N.A.	R,G	Dry	2,000	700	400	200
93	Tk,W	N.A.	R,G	Dry	1,500	500	500	200
94,95	Tk,W	P,Su	R,S,J,Sa	Dry	1,500	750	500	200
96,97	Tk,W	P,Su	R,S,J,Sa	Dry	1,000	750	400	150
98	Tk,W	N.A.	R,G	Dry	2,000	800	600	300
99	Tk,W	N.A.	R,G	Dry	1,600	600	500	200
100,101	Tk,W	N.A.	R,G	Dry	2,500	800	600	200
102	Tk,W	N.A.	R,G	Dry	2,500	900	600	200
103	Tk,W	N.A.	R,G	Dry	2,100	700	400	200
104	Tk,W	N.A.	R,G	Dry	1,800	700	600	200
			6 MADANAPALLE TALUK					
1,2,3,4,5,6, 7,8,9,10,11, 12,13,14,15, 16,17,18,19, 20,21,22,23, 24,25,26,27, 28,29,30,31, 32,33,34,35, 36,37,38,39, 40,41,42,43, 44,45,46,47, 48,49,50,51, 52,53,54,55, 56,57,58,59, 60,61,62,63, 64,65,66,67, 68,69,70,71, 72,73,74,75, 76,77,78,79, 80,81,82,83, 84,85,86,87, 88,89,90,91, 92,93,94,95, 96,97,98,99, 100,101,102, 103,104,105, 106,107,108, 109,110	Tk,W,C	P,Su,Bl	R,S,G,K	N.A.	2,500	500	1,500	300

SUB-TABLE I TO VILLAGE & TOWN DIRECTORY—*Contd.*

SOURCE OF IRRIGATION, CROPS RAISED AND VALUE OF LAND

Location Code No. of Village	Source of irrigation	Crops raised			Value of land per acre (in Rupees)			
		Important irrigated Crops raised	Important dry crops raised	Whether mainly wet or dry	Wet land		Dry land	
					High	Low	High	Low
(1)	(2)	(3)	(4)	(5)	(6)	(7)	(8)	(9)
			7 VAYALPAD TALUK					
1,2,3,4,5,6, 7,8,9,10.11, 12,27,30.31, 32,33,35.36, 37	Tk,W	P,Su	R,S,J,G	N.A.	2,000	1,000	1,000	500
13	Tk,W	P,Su	R,S,J,G	Dry	6,000	500	1,000	200
14	Tk,W	P,Su	R,S,J,G	Dry	6,000	300	1,000	100
15	Tk,W	P	R,S,J,G Rg,Hg	N.A.	6,000	200	1,000	50
16	Tk,W	P,Su	R,S,J,G	Dry	3,000	1,000	600	100
17	Tk,W	P,Su	R,S,J,G	Dry	6,000	2,000	1,000	300
18,19,34, 38,39,40, 41,42,43, 44,45,46, 47,48,49, 50,51,52, 53,54,55, 56,57,58, 59,60,61	Tk,W	P,Su	R,S,J,G	Dry	3,000	1,000	1,000	100
20	Tk,W	P,Su	R,S,J,G	Dry	14,000	1,000	1,000	50
21,22	Tk,W	..	R,S,J,G	Dry	..	..	1,000	300
23	Tk,W	P,Su	R,S,J,G	Dry	6,000	2,000	2,000	500
24	Tk,W	P,Su	R,S,J,G	Dry	4,000	1,000	800	100
25,104	Tk,W	P,Su	R,S,J,G	Dry	6,000	1,000	1,000	100
26	Tk,W	P,Su	R,S,J,G	Dry	2,500	1,500	700	100
28	Tk,W	P,Su	R,S,J,G	Dry	2,500	2,000	700	100
29	Tk	P,R	S,J,G,Rg,Hg	N.A.	4,000	2,000	N.A.	200
62	Tk,W	P,Su	R,S,J,G	N.A.	3,000	1,000	500	100
63	Tk,W	P,Su	R,S,J,G	Dry	3,000	1,000	600	100
64,65	Tk	P,R	S,J,G,Rg	N.A.	2,000	1,000	600	200
66	Tk,W	P,R	S,J,G,Rg,Hg	N.A.	4,000	1,500	650	50
67	Tk,W	P,R	S,J,G,Rg	N.A.	6,000	500	2,000	250
68	Tk,W	P,R	S,J,G,Rg,Hg	N.A.	8,000	2,000	1,000	200
69	Tk,W	P,R	S,J,G,Rg,Hg	N.A.	4,000	1,000	800	50
70	Tk,W	P,R	S,J,G,Rg,Hg	N.A.	5,000	1,000	1,000	50
71,73	Tk,W	P	R,S,T,Rg,Hg	N.A.	2,000	1,000	300	100
72	Tk,W	P,R	S,J,G,Rg,Hg	N.A.	4,000	400	500	100
74	Tk,W	P,R	S,J,G,Rg,Hg	N.A.	2,000	1,000	500	100
75	Tk,W	P,Su	R,S,J,G,Rg,Hg	N.A.	4,000	2,000	1,200	100
76	Tk,W	P,Su	R,S,J,G,Rg,Hg	N.A.	5,000	500	600	100
77	Tk,W	P,Su	R,S,J,G	Dry	2,500	250	600	30
78	Tk,W	P,R,Su	S,J,G,Rg,Hg	N.A.	1,500	50	1,000	50
79	Tk,W	P,R,Su	S,J,G,Rg	N.A.	1,500	300	500	100
80	Tk,W	P,R,Su	S,J,G,Rg	N.A.	1,500	250	500	100
81,83	Tk,W	P,Su	R,S,J,G	Dry	6,000	1,500	1,500	100
82	Tk,W	P,Su	R,S,J,G	Dry	..	..	1,000	100
84,85,86,87, 88,89,90,91, 92,93,94,95, 96,97,98,99, 100,101,102, 103,105,106, 107,108,109, 110,112,113, 114,115,116, 123,124	Tk,W	P,Su	R,S,J,G	N.A.	4,000	800	600	100
111,117,118, 119,120.121, 122,125,126	Tk,W	P,Su	R,S,J,G	N.A.	2,000	500	1,500	200

SUB-TABLE I TO VILLAGE & TOWN DIRECTORY—*Contd.*

SOURCE OF IRRIGATION, CROPS RAISED AND VALUE OF LAND

Location Code No. of Village	Source of irrigation	Crops raised: Important irrigated Crops raised	Crops raised: Important dry crops raised	Crops raised: Whether mainly wet or dry	Value of land per acre (in Rupees): Wet land: High	Wet land: Low	Dry land: High	Dry land: Low
(1)	(2)	(3)	(4)	(5)	(6)	(7)	(8)	(9)
			8 CHANDRAGIRI TALUK					
1,2,61,74	Tk,C	P,Su,Bl	R,S,G,Rg	N.A.	3,000	1,000	1,000	300
3,4,8,10,12	C	P	S,G,Rg	N.A.	4,000	2,000	1,500	500
5,6,7,9	C	P	S,G,Rg	N.A.	5,000	2,000	2,000	500
11	C	P	R,S,G,Rg	N.A.	5,000	2,500	2,000	500
13,57	C	P	R,S,G,Rg	N.A.	4,000	1,500	1,000	300
14	C	P	R,S,G,Rg	N.A.	5,000	2,000	1,500	500
15	C	P	R,S,G,J,Rg	N.A.	5,000	1,500	1,500	500
16,42, 43,55, 85,86	Tk,C	P,Su	R,S,G,Rg,Gi	N.A.	3,000	1,000	1,000	500
17	Tk,C	P	R,S,G,Rg	N.A.	2,000	1,000	1,000	300
18	Tk,C	P	S,G,J,Rg	N.A.	1,000	500	2,000	1,000
19	Tk,C	P,Su	R,S,G,J,Rg	N.A.	7,500	2,000	1,500	200
20	Tk,C	P,Su	R,S,G,J	N.A.	16,000	500	1,000	50
21,29,30	Tk,C	P,Su	R,S,G,J	N.A.	6,000	2,000	1,500	500
22,46,52,54,65	C	P,Su	R,S,G,J	N.A.	4,000	1,000	1,000	500
23,24	Tk,C	P	R,S,G,Rg	N.A.	5,400	3,000	1,500	700
25	Tk,C	P,Su	R,S,G,Rg	N.A.	7,000	3,500	2,000	1,000
26	Tk,C	P,Su	R,S,G,Rg	N.A.	4,000	2,000	2,000	1,000
27,28,45	Tk,C	P,Su	R,G,Rg	N.A.	6,000	2,000	1,000	500
31	Tk	P,Su	R,G,J,Rg	N.A.	3,000	1,500	1,000	500
32	Tk,C	P,Su	R,S,G,J,Rg	N.A.	3,000	1,000	1,500	500
33	Tk,C	P,Su	R,G	N.A.	8,000	4,000	1,000	500
34	C	P,Su	S,G	N.A.	8,000	4,000	3,000	500
35	C	P,Su	S,G	N.A.	5,000	2,000	1,000	500
36	C	P,Su	R,G	N.A.	6,000	3,000	1,500	500
37,77	C	P,Su	R,S,G,Rg	N.A.	2,500	1,000	1,000	300
38	C	P,Su	S,G	N.A.	4,000	3,000	2,000	500
39	C	P,Su	R,G,Rg	N.A.	3,000	2,000	1,500	500
40	C	P,Su	R,G	N.A.	3,000	2,000	2,500	1,000
41	C	P,Su	R,G	N.A.	8,000	3,000	1,000	500
44	C	P,Su	R	N.A.	5,000	1,000	1,000	500
47,79,80	Tk,C	P,Su,Bl	R,S,G,Gi	N.A.	5,000	1,500	1,000	500
48	C	P,Su	R,S,G	N.A.	6,000	1,000	1,000	500
49	N.A.	P,Su	G,Rg	N.A.	..	..	3,000	1,000
50	C	P,Su	R,G,J	N.A.	7,000	2,000	1,500	500
51	C	P,Su	R,S,G,J	N.A.	9,000	3,000	1,000	500
53	C	P,Su	R,G,J	N.A.	6,000	2,000	4,000	400
56	C	P,Su	G	N.A.	4,000	1,000	1,000	300
58	C	P,Su	R,S,G	N.A.	4,000	1,500	2,500	500
59	N.A.	P,Su	R,S,G	N.A.	..	..	3,000	500
60	Tk,C	P,Su	R,S,G	N.A.	5,000	1,500	2,000	500
62	C	P,Bl	R,S	N.A.	2,500	1,000	1,400	300
63	C	P,Su	R,S	N.A.	6,000	2,000	3,000	1,000
64	N.A.	P	R,S,G,J	N.A.	3,000	1,000	1,000	500
66	C	P	R,S,G,J	N.A.	2,000	500	700	200
67	C	N.A.	N.A.	N.A.	N.A.	N.A.	N.A.	N.A.
68	C	P	G	N.A.	700	150	200	50
69	N.A.	P	R,S,G	N.A.	1,500	500	300	50
70	C	P	R,S,G	N.A.	1,500	900	200	50
71	C	P	R,S,G	N.A.	2,500	1,000	1,200	400
72	C	P	R,S,G	N.A.	1,500	500	1,000	200
73	C	P	R,S,G	N.A.	1,500	500	500	100
75,76	Tk,C	P	R,S,G	N.A.	2,500	1,000	1,000	500
78	C	P	R,S,G	N.A.	2,500	750	1,000	300
81,83	C	P	R,S,G,Gi	N.A.	4,000	1,000	1,000	300
82	C	P	R,S,G,Gi	N.A.	1,500	500	500	200
84	C	P	R,S,G,Gi	N.A.	3,000	1,000	1,500	500

SUB-TABLE 1 TO VILLAGE & TOWN DIRECTORY—*Contd.*

SOURCE OF IRRIGATION, CROPS RAISED AND VALUE OF LAND

Location Code No. of Village	Source of irrigation	Crops raised			Value of land per acre (in Rupees)			
		Important irrigated Crops raised	Important dry crops raised	Whether mainly wet or dry	Wet land		Dry land	
					High	Low	High	Low
(1)	(2)	(3)	(4)	(5)	(6)	(7)	(8)	(9)
			9 KALAHASTI TALUK					
1,2,2A,3,4, 5,7,8,9,10, 11,12,13,14, 15,16,17,18, 19,20,21,22, 23,24,25,26, 27,28,29,30, 31,32,33,34, 35,36,37,38, 40,41,42,43, 44,45,46,47, 48,49,50,51, 52,53,54,55, 56,57,58,59, 60,61,62,63, 65,66,67,68, 69,70,71,72, 73,73A, 74, 75,76,77,78, 79,80,81,82	Tk	P	R,S,G	N.A.	2,000	1,000	500	200
83,85,86,87, 88,89,90,91, 92,93,94,95, 96,97,98,99, 100,101,102, 103,104,105, 106, 129A, 130,131,132, 133,134,135, 136,137,138, 139,140,141, 142,143,144, 152,153,154, 155,156,157, 159,160,161, 162,163,163A 164,165,166, 166A,167,168 169,170,171, 172	Tk	P	R,S,G	N.A.	3,000	1,000	1,000	500
107,108,109. 110,111,112, 113,114,115, 116,117,118, 119,120,121, 122,123,124, 125,126,127, 128,129	Tk	P	R,S,G	N.A.	3,000	1,000	1,000	500
145,146,147, 148,149,151	Tk	P	..	N.A.	3,000	2,000	..	..
173,174,175, 176,177,178, 179,180,181, 182,183,184, 185,186,187, 188,189,190, 191,192,193, 194,195,328, 329,330,331, 332,333,334, 335,336,337, 338,339,340, 341,342,343, 344,345,346, 347,348,349, 350,351,352, 353,354	Tk	P	G	N.A.	3,000	1,500	1,000	500

SUB-TABLE 1 TO VILLAGE & TOWN DIRECTORY—*Contd.*

SOURCE OF IRRIGATION, CROPS RAISED AND VALUE OF LAND

Location Code No. of Village	Source of irrigation	Crops raised			Value of land per acre (in Rupees)			
		Important irrigated crops raised	Important dry crops raised	Whether mainly wet or dry	Wet land		Dry land	
					High	Low	High	Low
(1)	(2)	(3)	(4)	(5)	(6)	(7)	(8)	(9)
			9 KALAHASTI TALUK—*Contd.*					
196,197,198, 199,200,201, 202,203,204, 205,206,208, 209,210,211, 212,213,215, 216,217,218, 219,220,221, 222,223,224, 225,226,227, 228,229,230, 231,232,233, 234,235,236, 237,238,239, 240,241,242, 243,244,245, 246,247,248, 249,250,251, 252,253,254, 255,256,257, 258,259,260, 261,262,263, 264,265,266, 267,268,269, 270,271,272, 273,	Tk	P	R,S,G	N.A.	2,000	1,000	1,000	500
274,275,276, 277,278,281, 282,283,284, 285,286,287, 288,289,290, 291,292,293, 294,295,296, 297,298,299, 300,302,303, 304,305,306, 307,308,309, 310,311,312, 313,314,315, 316,317,318, 319,320,321, 322,323,324, 325,326,327	Tk,W	P	R,G	N.A.	2,500	1,500	1,000	500
355,356,357, 358,359,360, 361,362,363, 365,366,367, 368,369,370, 371,372,373, 374,375,376, 377,378,379, 380,381,382,	Tk	P	R,S	N.A.	3,000	1,500	1,000	400
383,384,385, 386,387,388, 389,390,391, 392,393,394, 396,397,398, 399,400,401, 402,403,404, 405,406,407, 408,409,410, 411,412,413, 414	N.A.	P	R	N.A.	3,000	1,500	1,000	500

SUB-TABLE 1 TO VILLAGE & TOWN DIRECTORY—*Contd.*

SOURCE OF IRRIGATION, CROPS RAISED AND VALUE OF LAND

Location Code No. of Village	Source of irrigation	Crops raised			Value of land per acre (in Rupees)			
		Important irrigated Crops raised	Important dry crops raised	Whether mainly wet or dry	Wet land		Dry land	
					High	Low	High	Low
(1)	(2)	(3)	(4)	(5)	(6)	(7)	(8)	(9)
			9 KALAHASTI TALUK—*Concld.*					
415,416,417, 418,419,420, 421,422,423, 424,425,426, 427,428,429, 430,431,432, 433,434,435, 436,437,438, 439,440	Tk	P	R	N.A.	3,000	1,500	1,000	500
			10 SATYAVEDU TALUK					
1	Tk,C	P	R,S,G	N.A.	2,000	1,000	1,000	100
2	Tk	P	R,S,G	N.A.	2,000	1,000	1,000	500
3	Tk	P	R,S,G	N.A.	3,000	2,500	2,500	2,000
4	Tk	P	R,S,G	N.A.	3,000	1,500	2,500	1,500
5	Tk	P	R,S,G	N.A.	3,000	1,000	2,000	100
6	Tk,C	P	R,S,G	N.A.	1,000	300	2,000	200
7	Tk,C	P	R,S,G	N.A.	1,000	200	1,200	300
8	Tk,C	P	R,S,G	N.A.	5,000	3,500	3,500	1,500
9,10	Tk	P	R,S,G	N.A.	1,500	800	1,000	500
11,12	Tk,C	P	R	N.A.	2,500	500	2,000	500
13	Tk	P	R	N.A.	3,000	1,500	2,000	1,000
14	Tk	P	R	N.A.	3,000	1,000	2,500	750
15	Tk	P	R	N.A.	3,000	1,000	1,500	100
16	Tk	P	R	N.A.	3,000	500	1,500	150
17	Tk	P	R	N.A.	3,000	1,500	3,000	500
18	Tk	P	R	N.A.	3,000	300	1,000	100
19	Tk	P	R	N.A.	3,000	500	3,000	400
20	Tk	P	R	N.A.	1,000	300	2,000	150
21	Tk	P	R	N.A.	3,000	2,000	3,000	75
22	Tk	P	R	N.A.	..	..	3,000	75
23	Tk	P	R	N.A.	3,000	1,500	3,000	400
24	Tk	P	R	N.A.	1,500	200	1,000	400
25	Tk,C	P	R	N.A.	6,500	3,500	3,000	2,000
26	Tk	P	R,S,G	N.A.	2,500	500	700	300
27	Tk	P	R,S,G	N.A.	1,000	500	700	300
28	Tk	P	R,S,G	N.A.	8,000	2,000	5,000	1,000
29	Tk	P	R,Gi	N.A.	6,000	2,000	4,000	1,500
30	Tk	P	R	N.A.	9,000	3,000	5,000	1,500
31	Tk	P	R,Gi	N.A.	8,000	3,000	5,000	1,000
32	Tk	P	R,Gi	N.A.	7,000	2,500	4,000	1,000
33	Tk	P	R,Gi	N.A.	7,000	3,000	3,000	1,000
34	Tk	P	R	N.A.	8,000	2,000	4,000	1,000
35	Tk	P	R,Gi	N.A	4,000	2,000	3,000	1,000
36	Tk	P	R,Gi	N.A.	7,000	3,000	4,000	1,000
37	Tk	P	R,Ch	N.A.	7,000	3,000	3,000	1,000
38	Tk	P	R,Ch	N.A.	7,000	3,000	3,000	1,500
39	Tk	P	Gi,Ch	N.A.	7,000	3,000	4,000	1,500
40	Tk	P	Gi,Ch	N.A.	7,500	2,500	5,000	1,500
41,46	Tk	P	Gi,Ch	N.A.	6,000	2,000	3,000	1,000
42	Tk	P	Gi,Ch	N.A.	15,000	2,500	12,000	3,000
43	Tk	P	Gi,Ch	N.A.	6,000	2,000	4,000	1,000
44	Tk	P	Gi,Ch	N.A.	5,000	3,000	7,000	2,000
45,47	Tk	P	Gi,Ch	N.A.	5,000	2,000	3,000	1,000
48,49,50	Tk	P	Gi,Ch	N.A.	2,000	1,000	2,000	100
51	Tk	P	R	N.A.	2,000	1,000	2,000	1,000
52	Tk	P	R	N.A.	1,000	500	300	100
53	Tk	P	R	N.A.	1,000	500	200	100
54	Tk	P	R	N.A.	1,000	500	200	200
55	Tk	P	R	N.A.	1,000	700	300	50
56	Tk	P	R	N.A.	2,000	1,000	500	100

SUB-TABLE 1 TO VILLAGE & TOWN DIRECTORY—*Contd.*

SOURCE OF IRRIGATION, CROPS RAISED AND VALUE OF LAND

Location Code No. of Village	Source of irrigation	Crops raised			Value of land per acre (in Rupees)			
		Important irrigated crops raised	Important dry crops raised	Whether mainly wet or dry	Wet land		Dry land	
					High	Low	High	Low
(1)	(2)	(3)	(4)	(5)	(6)	(7)	(8)	(9)
			10 SATYAVEDU TALUK—*Concld.*					
57	Tk	P	R,Ch	N.A.	6,000	2,000	4,000	1,000
58	Tk	P	R,Ch	N.A.	5,000	1,000	6,000	1,500
59	Tk	P	R	N.A.	3,000	800	500	100
60	Tk	P	R	N.A.	3,000	1,000	700	300
61	Tk	P	R	N.A.	3,000	1,000	1,500	300
62	Tk	P	R	N.A.	3,200	750	600	300
63	Tk	P	R	N.A.	3,000	1,000	700	300
64	Tk	P	R	N.A.	3,000	1,000	1,000	300
65,68	Tk	P	R	N.A.	3,000	1,000	1,000	500
66	Tk	P	R	N.A.	1,000	500	700	500
67	Tk	P	R	N.A.	700	200	500	50
68A	Tk	P	R	N.A.	1,000	500	500	200
69	Tk	P	R	N.A.	2,000	300	200	56
70	Tk	P	R	N.A.	2,000	1,000	500	400
71	Tk	P	R	N.A.	2,500	1,500	3,000	1,500
72	Tk	P	R	N.A.	2,500	1,000	500	300
73	Tk,C	P	..	N.A.	1,500	400	400	100
74	Tk	P	..	N.A.	2,000	500	200	100
75	Tk,C	P	..	N.A.	2,000	1,000	500	200
76	Tk,C	P	..	N,A.	2,500	1,000	500	350
77	Tk	P	..	N.A.	500	100	200	50
78	Tk	P	..	N.A.	4,000	1,000	500	75
79	Tk	P	..	N.A.	2,000	500	500	56
80	W	..	R	N.A.	..	..	100	50
81	Tk,C	..	R	N.A.	1,000	500	200	50
82	Tk,C	..	R	N.A.	1,000	400	750	400
83	Tk	P	..	N.A.	1,500	500	600	100
84	Tk,C	P	..	N.A.	750	300	400	100
85	Tk	P	..	N.A.	1,500	500	600	150
86	Tk,C	P	..	N.A.	2,000	1,000	200	100
87	Tk	..	R	N.A.	200	50	100	25
88	N.A.	N.A.	N.A.	N.A.	..	..	1,000	200
89	Tk	..	R	N.A.	300	100	150	50
90	Tk	P	..	N.A.	1,000	500	250	50
91,93, 94,94A	Tk	P	..	N.A.	1,500	500	800	50
92	Tk	P	..	N.A.	500	200	100	50
95	Tk	P	..	N.A.	700	500	500	200
96,104	Tk	P	R	N.A.	1,000	500	300	100
97	Tk	P	..	N.A.	1,000	500	400	150
98	Tk	P	R	N.A.	2,000	1,000	200	100
99	Tk	P	R	N.A.	1,000	500	400	100
100	Tk	P	R	N.A.	1,000	400	200	100
101	Tk	P	R	N.A.	1,800	1,200	200	35
102	Tk	P	R	N.A.	2,000	500	500	200
103	Tk	P	R	N.A.	1,000	800	300	200
105	Tk	P	R	N.A.	1,000	500	150	100
106	Tk	P	R	N.A.	1,000	500	300	200
107	Tk	P	R	N.A.	2,000	1,000	200	100
108	Tk	P	R	N.A.	1,500	1,000	800	100
109	Tk	P	R	N.A.	1,000	500	400	100
110	Tk	P	R	N.A.	2,500	500	1,000	500
111	Tk	P	R	N.A.	2,000	1,000	500	200
112	Tk	P	..	N.A.	2,000	800	500	100
113	Tk	P	R	N.A.	1,200	500	800	200
			11 PUTTUR TALUK					
1,41,82	Tk,W	P,Su	R,J,G,S	N.A.	2,000	1,500	1,000	500
2,50,52,79	Tk,W,C	P,Su	R,J,G,S	N.A.	2,500	2,000	1,500	1,000
3	Tk,W	P,Su	R,J,G,S	N.A.	2,500	1,000	1,000	750
4	Tk,W	P,Su	R,J,G,S	N.A.	3,500	2,000	1,000	500
5	Tk,W	P,Su	R,J,G,S	N.A.	3,000	2,000	1,000	300

SUB-TABLE 1 TO VILLAGE & TOWN DIRECTORY—*Contd.*

SOURCE OF IRRIGATION, CROPS RAISED AND VALUE OF LAND

Location Code No. of Village	Source of irrigation	Crops raised: Important irrigated crops raised	Crops raised: Important dry crops raised	Crops raised: Whether mainly wet or dry	Value of land per acre (in Rupees): Wet land: High	Wet land: Low	Dry land: High	Dry land: Low
(1)	(2)	(3)	(4)	(5)	(6)	(7)	(8)	(9)
			11 PUTTUR TALUK—*Contd.*					
6	Tk,W	P,Su	R,J,G,S	N.A.	3,500	3,000	2,000	1,500
7	Tk,W	P,Su	R,J,G,S	N.A.	3,500	3,000	2,000	1,000
8	Tk,W	P	R,J,G,S	N.A.	1,500	500	700	500
9	Tk,W	P,Su	R,J,G,S	N.A.	2,000	1,000	1,500	750
10,26	Tk,W	P,Su	R,J,G,S	N.A.	2,000	1,000	1,500	500
11	Tk,W	P,Su	R,J,G,S	N.A.	1,000	700	600	500
12	Tk,W	P,Su	P,J,G,S	N.A.	1,000	500	1,500	500
13	Tk,W	P,Su	R,J,G,S	N.A.	2,500	1,500	1,500	500
14	Tk,W	P,Su	R,J,G,S	N.A.	2,000	1,000	1,000	300
15,16,18,22,61	Tk,W,C	P,Su	R,J,G,S	N.A.	2,500	1,500	1,000	500
17	Tk,W,C	P,Su	R,J,G,S	N.A.	3,000	2,000	1,000	500
19	Tk,W,C	P,Su	R,J,G,S	N.A.	2,500	1,500	2,000	1,000
20,47,58,76	Tk,W,C	P,Su	R,J,G,S	N.A.	3,000	2,000	2,000	1,000
21,24	Tk,W,C	P,Su	R,J,G,S	N.A.	3,000	1,500	2,500	1,000
23	Tk,W,C	P,Su	R,J,G,S	N.A.	N.A.	N.A.	N.A.	N.A.
25	Tk,W	P	R,J,G,S	N.A.	3,000	2,000	1,500	500
27	Tk,W	P	R,J,G,S	N.A.	2,500	1,500	1,000	600
28	Tk,W	P	R,J,G,S	N.A.	3,000	2,000	1,500	1,000
29,37,57,80	Tk,W	P,Su	R,J,G,S	N.A.	4,000	3,000	2,000	1,000
30,110	Tk,W	P,Su	R,G,S	N.A.	2,000	1,000	2,000	500
31,109	Tk,W	P,Su	R,J,G,S	N.A.	6,000	4,000	3,000	2,000
32,33,35,36,38,56	Tk,W,C	P,Su	R,J,G,S	N.A.	5,000	4,000	3,000	2,000
34	Tk,W	P,Su	R,J,G,S	N.A.	3,000	1,500	1,000	500
39	Tk,W	P,Su	R,J,G,S	N.A.	3,000	2,000	1,500	600
40,62,83	Tk,W	P,Su	R,J,G,S	N.A.	3,000	2,500	1,500	1,000
42	Tk,W	P,Su	R,J,G,S	N.A.	4,000	2,500	1,500	1,000
43,44,45	Tk,W,C	P,Su	R,J,G,S	N.A.	3,500	3,000	2,500	1,500
46	Tk,W,C	P,Su	R,J,G,Rg	N.A.	3,500	3,000	2,000	1,500
48	Tk	P,Su	R,J,G,S	N.A.	5,000	3,000	3,000	2,000
49	Tk	P,Su	R,J,G,S	N.A.	4,000	2,500	2,000	1,500
51	Tk	P,Su	R,J,G,S	N.A.	4,000	2,000	2,500	1,000
53	Tk	P,Su	R,J,G,S	N.A.	3,000	2,000	2,000	1,500
54,60	Tk,W,C	P,Su	R,J,G,S	N.A.	3,000	2,500	2,000	1,500
55	Tk	P,Su	R,J,G,S	N.A.	2,500	2,000	1,500	1,000
59	Tk,W,C	P,Su	R,J,G,S	N.A.	5,000	3,000	2,500	1,500
63,73	Tk,W	P,Su	R,J,G,S	N.A.	2,500	1,000	2,000	500
64	Tk,W	P,Su	R,J,G,S	N.A.	4,000	3,000	2,500	1,000
65	Tk,W	P,Su	R,J,G,S	N.A.	5,500	3,000	3,000	1,000
66,69	Tk,W	P,Su	R,J,G,S	N.A.	4,000	3,000	2,500	1,500
67	Tk,W	P,Su	R,J,G,S	N.A.	1,000	500	2,000	500
68	Tk	P	R,J,G,S,Rg	N.A.	N.A.	N.A.	N.A.	N.A.
70	Tk,W	P,Su	R,J,G,S	N.A.	4,500	3,000	2,500	1,000
71	Tk,W	P,Su	R,C,S	N.A.	4,500	3,500	3,000	1,500
72	Tk,W	P,Su	R,J,G,S	N.A.	3,500	2,000	2,000	1,000
74	Tk,W,C	P,Su	R,G,S	N.A.	5,000	3,500	3,000	1,500
75	Tk,W,C	P,Su	R,G,S	N.A.	7,500	5,000	5,000	2,500
77,81	Tk,W,C	P,Su	R,J,G,S	N.A.	5,000	3,000	3,000	2,000
78	Tk,W,C	P,Su	R,J,G,S	N.A.	6,000	5,000	4,000	330
84	Tk,W,C	P,Su	R,J,G,S	N.A.	2,900	450	2,200	900
85	Tk,W,C	P,Su	R,J,G,S	N.A.	2,000	750	2,000	125
86,88,89	Tk,W,C	P,Su	R,J,G,S	N.A.	2,700	900	2,600	200
87,95	Tk,W,C	P,Su	R,J,G,S	N.A.	2,500	1,000	1,500	1,000
90	Tk,C	P,Su	R,J,G,S	N.A.	2,400	1,000	2,400	100
91	Tk,C	P,Su	R,J,G,S	N.A.	1,900	600	1,500	100
92	Tk,C	P,Su	R,J,G,S	N.A.	2,400	1,000	2,400	1,000
93	Tk,C	P,Su	R,J,G,S	N.A.	2,700	700	2,600	200
94	Tk,C	P,Su	R,J,G,S	N.A.	2,500	1,000	1,500	100
96	Tk,C	P,Su	R,J,G,S	N.A.	2,500	2,000	2,000	1,200
97	Tk,C	P,Su	R,G,S	N.A.	3,300	1,300	2,500	1,000
98	Tk,C	P,Su	R,G,S	N.A.	3,500	1,500	3,500	1,500
99,113	W	P,Su	R,J,G,S	N.A.	..	..	1,000	500

SUB-TABLE 1 TO VILLAGE & TOWN DIRECTORY—*Concld.*

SOURCE OF IRRIGATION, CROPS RAISED AND VALUE OF LAND

Location Code No. of Village	Source of irrigation	Crops raised			Value of land per acre (in Rupees)			
		Important irrigated crops raised	Important dry crops raised	Whether mainly wet or dry	Wet land		Dry land	
					High	Low	High	Low
(1)	(2)	(3)	(4)	(5)	(6)	(7)	(8)	(9)
			11 PUTTUR TALUK—*Concld.*					
101	W,C	P Su	R,J,G,S	N.A.	..	..	2,000	500
105	Tk	P	R,J,G,S	N.A.	3,500	1,500	2,500	1,000
106,107	Tk,W	P,Su	R,J,G,S	N.A.	..	..	2,000	500
102,108	Tk,W	P,Su	R,J,G,S	N.A.	2,000	1,000	3,000	500
104	Tk,W	P,Su	R,J,G,S	N.A.	2,000	500	2,000	500
105	Tk,W	P,Su	R,J,G,S	N.A.	1,000	500	2,000	500
112	Tk,W	P,Su	R,G,S	N.A.	2,000	1,000	1,000	500
114	Tk,W	P,Su	R,G,S	N.A.	N.A.	N.A.	N.A.	N.A.

Source : Taluk Tahsildars

The following abbreviations have been used in the above Sub-Table :—

N.A. : Not Ascertainable.

Irrigation Sources

W : Well
Tk : Tank or Kunta
C : Canal
Riv : River or Stream
Sc : Spring Channel

Cereal Crops

J : Jonna or Cholam or Jowar
K : Korra
M : Maize
P : Paddy
R : Ragi
S : Sajja or Cumbu or Bajra
Sa : Samai

Pulses

Bg : Bengal Gram
Gg : Green Gram
Hg : Horse Gram
Rg : Red Gram

Other Crops

Bl : Betelvines
Ch : Chillies
G : Groundnut
Gi : Gingelly
O : Onions
Su : Sugarcane

SUB-TABLE 2 TO VILLAGE & TOWN DIRECTORY

CO-OPERATIVE SOCIETIES

CHITTOOR DISTRICT

Total : 849 **Rural : 751** **Urban : 98**

CHITTOOR TALUK

Total : 146 *Rural : 120* *Urban : 26*

Rural :

Paturu SSCS; Yerracheruvupalle 2SSCS; Thalupulapalle SSCS; Potukanuma SSCS; Kothakota 3SSCS; Chitipiralla CS; Goduguchinta SSCS; Polavaram SSCS ; Puthalapattu SSCS ; Thenepalle PJCS, SSCS ; Baitapalle SSCS ; Palakuru 3SSCS ; Vavilithota SSCS ; Muthireval 4SSCS ; Penumuru 2SSCS ; Guntipalle SSCS ; Samireddipalle SSCS ; Pulikallu 2SSCS ; Vezzupalle 2SSCS ; Satambakkam SSCS ; Doddipalle SSCS ; Mangasamudram SSCS; Thenebanda SSCS; Kukkalapalle MSCS, SSCS; Iruvaram 2MSCS ; Gandlapalle MSCS; SSCS ; Kattamanchi MSCS, PJCS ; Peddakalva 2SSCS; Kotagaram SSCS; Nellepalle SSCS; Viraganelluru SSCS ; Gollapalle SSCS; Gangadhara Nellore PJCS, SSCS; Vepanjeri SSCS ; Vinjam 2SSCS ; Varathuru SSCS ; Thungundram SSCS ; Kothavenkatapuram SSCS ; Ellapalle 2SSCS ; Ambodharapalle SSCS ; Mahadevamangalam 2SSCS ; Bhakara Narasingarayanipeta 2SSCS ; Mukkalatturu SSCS ; Velukuru MSCS, SSCS ; Diguvamasapalle PJCS, SSCS ; Bandapalle SSCS ; Narigapalle SSCS; Anupalle SSCS ; Mapakshi SSCS ; Jangalapalle SSCS ; Madhavaram SSCS ; Konapalle SSCS ; Periyambadi SSCS ; Yadamari PJCS, CS, 3SSCS; Peddasettipalle SSCS ; Thumminda SSCS ; Bodaguttapalle SSCS ; Kanathala Cheruvu SSCS; Patrapalle 2SSCS ; Kotalam SSCS; Chittapara SSCS ; Bandapalle SSCS; Papasamudram SSCS ; Gudipala 2SSCS ; Basavapalle 2SSCS; Kothapalle MSCS, 3SSCS ; Ramapuram PJCS, SSCS; Muthukurupalle SSCS; Mogaralapalle 2SSCS; Perumalla Khandriga SSCS ; Chintalagunta SSCS ; Ananthapuram 3SSCS ; Cheelapalle SSCS; Ramapuram 2SSCS; Thimmepalle SSCS; Pasumanda 2SSCS ; Nangamangalam SSCS; Bommasamudram 2SSCS; Mandikrishnapuram SSCS

Urban

Chittoor MCS, SPCS, 3MSCS, 10CS, HBCS, 6SSCS, 4WCS

2 BANGARUPALEM IND. SUB-TALUK

Total : 50 *Rural : 50* *Urban : Nil*

Rural :

Gundlapalle SSCS; Polakala 2SSCS; Nampalle LSCS, SSCS; Irala (Avirala) SSCS; Sanganapalle PJCS; Kollapalle SSCS; Pullur PJCS, SSCS; Kaminayanipalle SSCS; Patnam SSCS; Uthara Brahmanapalle SSCS; Puttur SSCS; Tavanampalle HBCS, SSCS; Diguvatadakara SSCS; Diguvamagham LSCS; Pallecheruvu SSCS; Putramaddi SSCS; Aragonda SSCS; Eechaneri SSCS; Cherlopalle SSCS; Sarakallu SSCS; Mallakunta SSCS; Paimagham SSCS; Setteri SSCS; Kuppam WCS, SSCS; Nallamgadu SSCS ; Sadakuppam SSCS; Mathyam SSCS; Nalagampalle 2PJCS; Venkatagiri SSCS ; Paleru SSCS ; Mogili SSCS ; Keeramanda SSCS; Ragimanipenta SSCS ; Gollapalle SSCS ; Jambuvaripalle SSCS ; Thamburganipalle 2SSCS; Gundlakattamanchi SSCS; Mahasamudram SSCS; Budithireddipalle SSCS; Koormaipalle SSCS; Kasiralla PJCS, 2SSCS

3 PALMANER TALUK

Total : 54 *Rural : 47* *Urban : 7*

Rural :

Pedda Chellaragunta SSCS; Settipalle SSCS; Lakkanapalle SSCS; Thotakanuma 2SSCS; Baireddypalle SSCS, SPCS; PJCS; Belupalle SSCS; Keelapalle SSCS; Pathikonda SSCS; Mamadugu SSCS; Dandapalle SSCS; Kalagaturu LCCS; Kallupalle SSCS; Melumayi SSCS; Gangavaram SSCS; Moram SSCS; Jallipeta SSCS;Samudrapalle SSCS; Baipagaripalle SSCS; Nellipatla 2SSCS; Kadapanatham SSCS; Pathurnatham 3SSCS; Gonumakulapalle SSCS; Krishnapuram SSCS, MSCS; Jownipalle SSCS; Nernipalle SSCS; Bodiguttapalle SSCS; Venkatagirikota 2SSCS, PHBCS; Gudipalle SSCS; Kumbharlapalle SSCS; Yalakallu SSCS; Mudaramdoddi SSCS; Ogu SSCS; Bairupalle SSCS; Kongatam SSCS; Ramakuppam SSCS;Manendram SSCS; Giddapalle SSCS; Peddur SSCS

Urban:

Palmaner 3SSCS, SPCS, 2CS, HBCS

4 KUPPAM INDEPENDENT SUB-TALUK

Total : 39 *Rural : 35* *Urban : 4*

Rural :

Kollupalle SSCS ; Konganapalle SSCS ; Bendanakuppam SSCS ; Rallabudugur LSCS ; Morasanapalle SSCS ; Motakothuru SSCS ; Krishnapuram SSCS ; Singasamudram SSCS ; Kanchanaballa SSCS ; Balla SSCS ; Unisiganipalle SSCS ; Sivaramapuram SSCS ; Donkumanipallle SSCS ; Thambiganipalle SSCS . Dommarathippanapalle SSCS ; Pogurupalle SSCS ; Agaram SSCS ; Sanganapalle CFCS; Cheekatipalle SSCS ; Kanamanapalle SSCS ; Nalagampalle SSCS ; Beggilipalle SSCS ; Chamaguttapalle SSCS ; Chinnakurabalapalle SSCS ; Gudlasagaram SSCS ; Gudlanayanipalle SSCS ; Krishnadasanapalle SSCS ; Bevanapalle SSCS ; Kamathanur SSCS ; Chinnabangarunatham FiCS ; Kuttiganipalle SSCS ; Gonugur SSCS ; Paipalyam SSCS ; Adavibudugur SSCS ; Veeranamalai SSCS

Urban :

Kuppam PJCS, SSCS, HBCS, Toy Makers Co-Operative Society

SUB-TABLE 2 TO VILLAGE & TOWN DIRECTORY—*Contd.*

CO-OPERATIVE SOCIETIES

5 PUNGANUR TALUK

Total: 81 *Rural*: 76 *Urban*: 5

Rural:

Chinthamakulapalle 2 SSCS; Kambhamvaripalle SSCS; Thatiguntapalyam SSCS; Valligatla SSCS; Kandur SSCS; Kamireddivaripalle SSCS; Ammagaripalle SSCS; Sadum SSCS; Thamminayanipalle SSCS; Gongivaripalle SSCS; Errathivaripalle SSCS; Nellimanda SSCS; Nadigadda SSCS; Booragamanda SSCS; Chinthamakulapalle (Pudipatla) SSCS; Thimmanayanipalle SSCS; Bodevaripalle SSCS; Gaddemvaripalle SSCS; Irikipenta SSCS; Somala SSCS; Nanjampet *alias* Chadambylu SSCS; Cherukuvaripalle SSCS; Chembakur SSCS; Mittachintavaripalle SSCS; Palyampalle SSCS; Chowdepalle SSCS MSCS; Arikela SSCS; Bheemaganipalle SSCS; Raganipalle SSCS; Settipeta SSCS; Pedda Kurapalle SSCS; Etavakili SSCS; Chadalla SSCS; Laddigam SSCS; Pudipatla SSCS; Charala SSCS; Avulapalle SSCS; Elavanellore SSCS; Ramasamudram SSCS; Voolapadu SSCS; Moogavadi SSCS; Kudurucheemanapalle SSCS; Bandlapalle SSCS; Kothakota SSCS; Nekkondi SSCS; Veerapalle SSCS; Peddaupparapalle 2 SSCS; Magandlapalle SSCS; Kummaranatham SSCS; Nagireddipalle 3SSCS; Vanamaladinne 2SSCS; Battamdoddi SSCS; Kolathur SSCS; Rayalpeta SSCS; Aradigunta SSCS; Karsanapalle SSCS; Muthukur SSCS; Pedda Panjani SSCS; Peddavelagatur SSCS; Chalamangalam SSCS; Kogileru SSCS; Appinepalle SSCS; Kothapalle MSCS; Keelapatla SSCS; Gundugallu SSCS; Pasupathur SSCS; Sankarayalapet SSCS; Sivadi SSCS; Nidigunta SSCS; Gandrajupalle SSCS

Urban:

Punganur SPCS, 3CS, HBCS.

6 MADANAPALLE TALUK

Total: 83 *Rural*: 69 *Urban*: 14

Rural:

Gudupalle SSCS; Sompalle SSCS; Chowdasamudram SSCS; Gangireddipalle SSCS; Kotala SSCS; Musalikunta SSCS; Peddamandem MSCS; Kalicherla PJCS; Veligallu PJCS; Kosuvaripalle LSCS; Gollapalle SSCS; Thummanagunta SSCS; Maddinayanipalle PJCS, SSCS; Burakayalakota LSCS; Vepurikota SSCS; Peddapalyam LSCS; Mulakalacheruvu SSCS; Madamuru SSCS; Kandukuru LSCS; Tsadam, LSCS; PJCS; Pedda Thippasamudram SSCS; Maddiahgaripalle SSCS; Mallela SSCS; Beerangi SSCS; Badikayalapalle SSCS; Kothakota SSCS, HBCS; PJCS; Rangasamudram SSCS; Gummasamudram SSCS; Ghattu SSCS; Bayyappagaripalle SSCS; Kotavuru SSCS, HBCS; Pichalavandlapalle SSCS, Marrimakulapalle SSCS; Kannemadugu SSCS; Renimakulapalle SSCS; Kotakonda SSCS; Kukkarajupalle SSCS, WCS; Mudivedu SSCS; Matlavaripalle SSCS; Chinnathippasamudram SSCS; Kothavaripalle SSCS; Angallu SSCS; Kurabalakota LSCS; Thettu SSCS; Kollabylu SSCS; Ponnetipalyam 2 SSCS; Vempalle 2 SSCS; Malepadu SSCS; Penchupadu SSCS; Ankisettipalle MSCS; Pothapolu SSCS; Basinikonda SSCS, MSCS; Valasapalle SSCS, MSCS, PJCS; Rachavetivaripalle SSCS; Reddivaripalle SSCS; Kondamarri SSCS; Nimmanapalle SSCS, PJCS

Urban:

Madanapalle 2MSCS, 5 CS, SSCS, 2WCS, HBCS, T & LWCS, Agricultural Non-credit Co-operative Society, Ladies Cottage Industrial Co-operative Society.

7 VAYALPAD TALUK

Total: 71 *Rural*: 64 *Urban*: 7

Rural:

Pasalavandlapalle SSCS; Yellutla SSCS; Cherlopalle SSCS; Nadimkhandriga SSCS; PJCS; Nadimcherla SSCS, LCCS; Marella SSCS; Garnimitta LCSS; Vagalla SSCS; Theethavakuntapalle SSCS; Yerrakotpalle SSCS; Nawabpet SSCS; Kadirayacheruvu SSCS, PJCS; Sarimadugu SSCS; Chitboyanapalle SSCS; Sangasamudram SSCS; Gurramkonda SSCS, T&LWCS; Marrimakulapalle SSCS; Amilepalle SSCS; Arigeiavaripalle SSCS; Chintaparthi LSCS; Jarravaripalle PJCS; Chakirevupalle SSCS, PJCS; Guttapalem SSCS; Kalikiri MSCS; Thrift and Savings, HBCS; Medikurthi SSCS, Thrift and Savings; Parapatla SSCS; Pallvolu SSCS; Gundloor LSCS; Matampalle PJCS; Gyarampalle Fire and Match Works Co-operative Society, SSCS; Munellapalle SSCS; T. Sandravaripalle SSCS; Gorantlapalle SSCS; Regallu SSCS; Piler LSCS; Bandakindapalle SSCS; Bommiahgaripalle SSCS; Rompicherla LSCS; Ustikayalapenta SSCS; Comb Makers Co-operative Society; Ellamanda LSCS; Bodevandlapalle LSCS; Ujayamanikyam Agraharam SSCS; Nerabylu Comb Makers Co-operative Society; Kamalayyavaripalle SSCS; Yerravaripalem LSCS; Kotabylu SSCS; Motumallela SSCS; Chinnagottigallu LSCS, Match Works Co-operative Society; Thippireddigaripalle 2SSCS; Tsattevaripalem SSCS; Bhakarapet SSCS; Yegavuru SSCS

Urban:

Vayalpad LSCS, SPCS, MSCS, 2CS, HBCS, Community Development Cottage Industrial Co-operative Society

SUB-TABLE 2 TO VILLAGE & TOWN DIRECTORY—*Contd.*

CO-OPERATIVE SOCIETIES

8 CHANDRAGIRI TALUK

Total : 86 *Rural : 65* *Urban : 21*

Rural :

Ayyavandlapalle CS; Venkatadasaripalle CS; Bodireddigaripalle CS; Kalluru LSCS; Devalampeta 2CS; Bandaruvaripalle CS, LSCS; Ramireddigaripalle CS; Gaddamvaripalle CS; Mangalampet CS; Rayavaripalle CS; Vallivedu LSCS; Padipatlabylu CS; Damalcheruvu 2CS; Mogarala CS; Maddinayanipalle CS; Peddaramapuram CS; Gadanki LSCS; Oddepalle CS ; Panapakam CS; Kalroadpalle CS ; Mungilipattukothapalle LSCS ; Mamandur CS ; Bhimavaram LSCS ; Narasingapuram LSCS ; Kotala CS ; Chandragiri MSCS, PJCS, 2CS, HBCS, LSCS ; Thondavada LSCS; Sanambatla PJCS; Durgasamudram LSCS; Gollapalle CS; Pudipatla PJCS; Thumalagunta LSCS; Avilala CS; Thimminaidupalem PJCS, CS ; Mangalam 2CS ; Mamandur Charcoal Production Co-operative Society ; Karakambadi 2CS ; Krishnapuram CS ; Mallavaram 2CS ; Kothapalem CS; Thukivakkam CS; Kotramangalam CS; Thandlam CS; Tiruchanoor WCS, LSCS; Thanepalle CS; Kuntrapakam CS; Vemuru 3CS; Kothuru CS; Padi CS; Gajulamandyam LSCS

Urban :

Tirupati 6SSCS, 5CS, 3HBCS, PJCS; Tirumalai MSCS; Pakala 3CS, SSCS, HBCS

9 KALAHASTI TALUK

Total : 88 *Rural : 80* *Urban : 8*

Rural :

Inagaluru CS; Empedu CS; Kalavagunta CS; Velampadu CS; Melachur CS; Brahmanapalle CS; Pallam CS; Vengalampalle *alias* Endrapalle PJCS; Erramareddipalle CS; Yalavedu CS; Muchchivolu CS; Chodavaram CS; Kasaram LSCS; Gottipudi CS; Pillamedu CS; Peddakanuparthi CS ; Konathaneri CS ; Chintapudi CS ; Kalavakur CS ; Palachur CS, Dwarakapuram CS ; Jeelapatur CS ; Chembedu LSCS ; Lingamanaidupalle LSCS ; Rowthusooramala CS; Chinnapalavedu CS; Alathur CS ; Katur LSCS; Pallamala CS; Poyya CS; Thangellapalyam CS; Peddakannali CS; Pedda Singamala CS; Ilaganur CS; Pudi LSCS; Penubaka CS, PCJS; Aravakothur CS; Akkurthi CS; Guntakindapalle CS; Pangur CS; Sambayyapalyam CS; Jangalapalle CS; Urandur PJCS; Kapagunneri LSCS; Chindepalle CS; Merlapaka CS; Mannasamudram CS; Yerpedu CS; Pathaveerapuram PJCS, CS; Chinnanjimedu CS ; Kobaka CS; Papanaidupet WCS; Ramapurum CS; Vedam CS; Diguvaveedhi LSCS; Bokkasampalyam CS; Chukkalamnidigallu CS; Penkulapadu CS; Basavaiahpalam CS; Thotlambedu CS; Parlapalle CS; Karakollu LSCS; Kavanur CS; Adavaram CS; G. Venkatapuram CS; Oliur CS; Arai PJCS, CS; Vagathur CS; Kalathur CS; Katrapalle CS; Pudi *alias* Chennakesavapuram CS; Sooramala PJCS; Guntipedu CS; Kukkambakam CS; Kanchanaputtur CS; Kallivettu WCS; Manganellore CS

Urban

Kalahasti MCS, MSCS, 2CS, SSCS, 2WCS, HBCS

10 SATYAVEDU TALUK

Total : 44 *Rural : 44* *Urban : Nil*

Rural :

Sreeramapuram CS; Koppedu Acharyulu Khandriga CS; Nindra LSCS; Elakatur CS; Chavarambakam CS; Kunamarajupalem CS; Kalikapuram CS; Paderi CS; Buchiranatham CS; Kariyambakam 2CS; Pannur LSCS; Kothurvenkatapuram CS; Mangalam CS; Illathur CS; Vijayapuram CS; Patha Arcot 2CS; Kosalanagaram 2CS; Srinaripuram CS; Attur CS; Agaram CS; Neervoy CS; Ramagiri CS; Appambattu CS; Kalanjeri CS; Nagalapuram WCS, 2CS; Sivagiri CFCS, CS; Govardhanagiri *alias* Pulipadu CS; Karani PJCS; Beerakuppam CS; Varadiahpalem WCS; Kadur CS ; Santavelur LCCS, CS; Karipakam WCS; Arudur WCS; Kothamarikuppam WCS; Satyavedu WCS; Kannavaram CS

11 PUTTUR TALUK

Total : 107 *Rural : 101* *Urban : 6*

Rural :

Pathagunta CS ; Vedurukuppam CS ; Pachikapallam CS ; Mambedu CS; Seetharampuram CS; Kuppambadur CS; Chittathurkalapalle CS; Nadavalur 2CS ; Kammapalem CS ; Pathiputtur CS ; Kayam CS; Pudi CS ; Vadamala 3 CS ; Kallur CS ; Sreevenkataperumallarajupuram CS ; Alimelumangapuram CS ; Thaduku CS ; Thorur WCS ; Nesanur CS ; Narayanavanam PJCS, WCS, CS ; Samudayam CS ; Aranyamkhandriga CS ; Thumbur CS ; Palamangalam Dakshinapukhandriga PJCS, 2WCS, LSCS; Veperi CS ; Venugopalapuram CS ; Allamadugu CS ; Pillarikuppam CS ; Mangunta CS ; Bommiahpalle CS ; Devalampeta 2CS ; Katikapalle 2CS; Kotnapalle 3CS ; Arimakulapalle CS; Puller CS ; Kannikapuram CS ; Srirangarajapuram 2 CS ; Giddamakarajapuram CS; Chillamakulapalle 2CS ; Goduguchinta CS;

SUB-TABLE 2 TO VILLAGE & TOWN DIRECTORY–*Concld.*

CO-OPERATIVE SOCIETIES

11 PUTTUR TALUK—*Concld.*

Yerramarajupalle CS ; Ponnagallu CS ; Muddikuppam PJCS, 2CS; Eduvaripalle PJCS, 3CS ; Lakshmirajupeta CS ; Annur CS ; Kethumalmaharajupuram CS ; Rajakumara Venkata Perumal Bahaduruvaripeta LSCS ; Karvetinagaram LSCS ; Cherlopalle 2CS ; Vepagunta *alias* Alimelumangapuram LSCS, CS ; Surendranagaram C S; Kumarabommarajupuram CS ; Thirumalakuppam CS ; Parameswaramangalam CS ; Gundrajukuppam CS ; Sathrawada CS, WCS ; Therani WCS, CS ; Mudipalle CS ; Thaduku CS ; Veerakaverirajupuram CS ; Nagarajukuppam CS ; Keelapattu CS ; Kakavedu CS ; Mangadu LSCS ; Iruguvai CS ; Agaram CS; Damarapakam 2CS ; Vanadurgapuram CS ; Palasamudram CS ; Vengalrajukuppam CS ; Amudala CS ; Puttur PJCS ; Ramakrishnapuram PJCS, CS ; Narasimharajupuram PJCS, CS

Urban:

Puttur, MSCS, WCS, HBCS ; Nagari MCS, HBCS, Cattle Breeding Society

---

Source : Registrar of Co-operative Societies

The following abbreviations have been used in the above Sub-Table for the various types of Co-operative societies

CFCS :	Collective Farming Co-operative Society	MSCS :	Milk Supply Co-operative Society
CS :	Co-operative Society	PJCS :	Palm Jaggery Co-operative Society
Fi CS :	Fishermen's Co-operative Society	SPCS :	Sale of other produce Co-operative Society
HBCS :	House Building Co-operative Society	SSCS :	Small sized Credit Society
LCCS :	Land Colonisation Co-operative Society	T&LWCS:	Tanning and Leather Workers' Co-operative Society
LSCS :	Large Sized Co-operative Society	WCS :	Weavers' Co-operative Society
MCS :	Marketing Co-operative Society		

SUB-TABLE 3 TO VILLAGE & TOWN DIRECTORY

POLICE STATIONS AND OUT-POSTS

Name of District Taluk (1)	Number of Police Stations and Out-Posts and their location (2)
CHITTOOR DISTRICT	61 **[Rural : 41; Urban : 20]**
CHITTOOR TALUK	5 [*Rural* : 3—Puthalapattu (1); Bhakara Narsingarayanipeta (1); Naraharipet (1) *Urban* : 2—Chittoor (2)]
BANGARUPALEM IND. SUB-TALUK	2 [*Rural* : 2—Irala (Avirala) (1); Venkatagiri (1) *Urban* : Nil]
PALMANER TALUK	3 [*Rural* : 2—Baireddypalle (1); Venkatagirikota (1) *Urban* : 1—Palmaner (1)]
KUPPAM IND. SUB-TALUK	3 [*Rural* : 1—Rallabudugur (1) *Urban* : 2—Kuppam (2)]
PUNGANUR TALUK	6 [*Rural* : 5—Sadum(1); Somala (1); Chowdepalle (1); Panjani (1); Sugalimitta (1) *Urban* : 1—Punganur (1)]
MADANAPALLE TALUK	9 [*Rural* : 7—Tamballapalle (1); Pedda Thippasamudram (1); Ghattu (1); Mudivedu (1); Horsley Hills (1); Arogyavaram (1); Nimmanapalle (1) *Urban* : 2—Madanapalle (2)]
VAYALPAD TALUK	9 [*Rural* : 8—Gurramkonda (1); Kallur (1); Kalakada (1); Kalikiri (1); Kambhamvaripalle (1); Piler (1); Bhakarapet (1); Nerabylu (1) *Urban* : 1—Vayalpad (1)]
CHANDRAGIRI TALUK	10 [*Rural* : 2—Chandragiri (1); Tiruchanoor (1) *Urban* : 8—Tirupati (3); Tirumalai (1); Renigunta (2); Pakala (2)]
KALAHASTI TALUK	5 [*Rural* : 4—Pallam (1); Pellakur (1); Pallamala (1); Yerpedu (1) *Urban* : 1—Kalahasti (1)]
SATYAVEDU TALUK	4 [*Rural* : 4—Nindra (1); Nagalapuram (1); Varadiahpalem (1); Satyavedu (1) *Urban* : Nil]
PUTTUR TALUK	5 [*Rural* : 3—Vadamala (1); Kollagunta (1); Karvetinagaram (1) *Urban* : 2—Puttur (1); Nagari (1)]

Source:—Inspector-General of Police

SUB-TABLE 4 TO VILLAGE & TOWN DIRECTORY

VETERINARY HOSPITALS, DISPENSARIES AND FIRST AID CENTRES

Name of District Taluk	Number of Veterinary Institutions and their location		
	Veterinary Hospitals	Veterinary Dispensaries	Veterinary First Aid Centres
(1)	(2)	(3)	(4)
CHITTOOR DISTRICT	**2 [Rural : Nil ; Urban : 2]**	**14 [Rural : 8 ; Urban : 6]**	**2 [Rural : 2 ; Urban : Nil]**
CHITTOOR TALUK	1 [*Rural* : Nil *Urban* : 1-Chittoor (1)]	Nil	Nil
BANGARUPALEM IND. SUB-TALUK	Nil	1 [*Rural* : 1-Bangarupalem (1) *Urban* : Nil]	Nil
PALMANER TALUK	Nil	1 [*Rural* : Nil *Urban* : 1-Palmaner (1)]	Nil
KUPPAM IND. SUB-TALUK	Nil	1 [*Rural* : Nil *Urban* : 1-Kuppam (1)]	Nil
PUNGANUR TALUK	Nil	2 [*Rural* : 1-Sadum (1) *Urban* : 1-Punganur (1)]	Nil
MADANAPALLE TALUK	1 [*Rural* : Nil *Urban* : 1-Madanapalle (1)]	1 [*Rural* : 1-Pedda Thippa-samudram (1) *Urban* : Nil]	1 [*Rural* : 1-Chinna Thippa-samudram (1) *Urban* : Nil]
VAYALPAD TALUK	Nil	3 [*Rural* : 2-Gyarampalle (1); Piler (1) *Urban* : 1-Vayalpad (1)]	Nil
CHANDRAGIRI TALUK	Nil	Nil	1 [*Rural* : 1-Kavetigaripalle (1) *Urban* : Nil]
KALAHASTI TALUK	Nil	1 [*Rural* : Nil *Urban* : 1-Kalahasti (1)]	Nil
SATYAVEDU TALUK	Nil	3 [*Rural* : 3-Satyavedu (1); Nagalapuram (1); Varadiahpalem (1) *Urban* : Nil]	Nil
PUTTUR TALUK	Nil	1 [*Rural* : Nil *Urban* : 1-Puttur(1)]	Nil

Source :—1. Director of Animal Husbandry
2. Collector, Chittoor

SUB-TABLE 5 TO VILLAGE & TOWN DIRECTORY

READING ROOMS

Name of District/Taluk	Number of Reading Rooms and their location
(1)	(2)
CHITTOOR DISTRICT	75 [**Rural** : 50; **Urban** : 25]
CHITTOOR TALUK	18 [*Rural* : 6—Puthalapattu (1); Thimmasamudram(1); Mangasamudram (1); Thenebanda (1); Iruvaram (1); Diguvamasapalle (1) *Urban* : 12—Chittoor (12)]
BANGARUPALEM IND. SUB-TALUK	8 [*Rural* : 8—Uthara Brahmanapalle (1); Pullur (1); Tavanampalle (1); Eguvatadakara (1); Diguvamagham (1); Pallecheruvu (1); Aragonda (1); Gandupalle (1) *Ubran* : Nil]
PALMANER TALUK	5 [*Rural* : 5—Venkatagirikota (1); Yalakallu (1); Mudaramdoddi (1); Kongatam (1); Ramakuppam (1) *Urban* : Nil]
KUPPAM IND. SUB-TALUK	4 [*Rural* : 3—Unisiganipalle (1); Sivaramapuram (2) *Urban* : 1—Kuppam (1)]
PUNGANUR TALUK	1 [*Rural* : Nil *Urban* : 1—Punganur (1)]
MADANAPALLE TALUK	1 [*Rural* : Nil *Urban* : 1—Madanapalle (1)]
VAYALPAD TALUK	6 [*Rural* : 5—Chintaparthi (1); Manchuru (1); Medikurthi (1); Piler (1); Yerravaripalem (1) *Urban* : 1—Vayalpad (1)]
CHANDRAGIRI TALUK	11 [*Rural* : 7—Mungilipattu-Kothapalle (1); Aithepalle (1); Narasingapuram (1); Thondavada (1); Chandragiri (2); Gajulamandyam (1) *Urban* : 4—Tirupati (4)]
KALAHASTI TALUK	6 [*Rural* : 3—Velampalle (1); Yerpedu (1); Pangallu (1) *Urban* : 3—Kalahasti (3)]
SATYAVEDU TALUK	12 [*Rural* : 12-Elakatur (1); Chavarambakam (1); Arur (1); Buchiranatham (1); Kaliyambakam (1); Pannur (1); Jagannadhapuram (1); Kothurvenkatapuram (1); Mangalam (1); Hlathur (1); Pisatur (1); Varadiahpalem (1) *Urban* : Nil]
PUTTUR TALUK	3 [*Rural* : 1—Karvetinagaram (1) *Urban* : 2—Puttur (1); Nagari (1)]

Source :—Taluk Tahsildars

SUB-TABLE 6 TO VILLAGE & TOWN DIRECTORY

PLACES OF PUBLIC ENTERTAINMENTS (CINEMAS)

Name of District / Taluk (1)	Number of Public Entertainments (Cinemas) and their Location (2)
CHITTOOR DISTRICT	**67 [Rural : 29, Urban : 38]**
CHITTOOR TALUK	4 [*Rural* : Nil *Urban* : 4—Chittoor (4)]
BANGARUPALEM IND. SUB-TALUK	2 [*Rural* : 2—Bangarupalem (2)]
PALMANER TALUK	1 [*Rural* : Nil *Urban* : 1—Palmaner (1)]
KUPPAM IND. SUB-TALUK	Nil
PUNGANUR TALUK	10 [*Rural* : 2—Sadum (2) *Urban* : 8—Punganur (8)]
MADANAPALLE TALUK	3 [*Rural* : Nil *Urban* : 3—Madanapalle (3)]
VAYALPAD TALUK	10 [*Rural* : 8—Chinnagottigallu (1); Kalakada (1); Mahal (1); Kalikiri (4); Rompicherla (1) *Urban* : 2—Vayalpad (2)]
CHANDRAGIRI TALUK	11 [*Rural* : 4—Kalluru (1); Chandragiri (3) *Urban* : 7—Tirupati (5); Renigunta (1); Pakala (1)]
KALAHASTI TALUK	3 [*Rural* : Nil *Urban* : 3—Kalahasti (3)]
SATYAVEDU TALUK	7 [*Rural* : 7—Nagalapuram (2); Rajanagaram (1); Satyavedu (4)]
PUTTUR TALUK	16 [*Rural* : 6—K. Karvetinagaram (2); Vadamala (1); Pachikapallam (1); Palamangalam-dakshinapu Khandriga (2) *Urban* 10—Puttur (5); Nagari (5)]

Source :—Collector, Chittoor

SUB-TABLE 7 TO VILLAGE & TOWN DIRECTORY

INDUSTRIAL ESTABLISHMENTS

CHITTOOR DISTRICT

[Note:—In the Sub-Table below relating to Industrial Establishments, the units of various Industries existing in villages and towns are given. The particulars are given separately for the Rural and Urban areas. The industries are arranged, first for the district total, in the ascending order of Minor Groups of Industries under the Indian Standard Industrial Classification showing the total number of establishments within brackets next to each Minor Group code number, for Total, Rural and Urban separately. The figures for the various taluks are also presented showing first the total numbers on the pattern adopted for the district totals, followed by the particulars for the villages and towns in that taluk in the order of the Village Town Directory. Against each Village/Town are shown the Minor Group Code Numbers of the Industries or Crafts found in that Village Town with the number of units engaged in the Minor Group in brackets against each of the Groups.]

Total : 044 (4), 200 (286), 202 (191), 205 (22), 207 (502), 209 (23), 211 (5), 212 (1), 214 (45), 216 (2), 218(17), 220 (528), 224 (1), 230 (13), 231 (207), 232 (1), 233 (20), 235 (6,126), 238 (11), 239 (1), 242 (1), 244 (336), 255 (103), 262 (5), 273 (546), 274 (10), 277 (63), 280 (7), 281 (1), 284 (187), 288 (2,485), 289 (1,296), 290 (1), 300 (1), 301 (3), 302 (38), 303 (1), 310 (363), 311 (673), 313 (28), 320 (4), 331 (1), 332 (3), 333 (1), 334 (6), 335 (11), 340 (13), 342 (67), 343 (445), 344 (3), 345 (9), 346 (3), 350 (1,777), 353 (258), 357 (1), 365 (1), 365 (338), 366(1) 367 (3), 368 (14), 369 (700), 378 (1), 379 (7), 384 (38), 388 (122), 390 (1), 392 (21), 393 (690), 394 (1), 399 (79)

Rural : 044 (4), 200 (183), 202 (189), 205 (7), 207 (488), 209 (6), 211 (5), 212 (1), 214 (12), 220 (434), 224 (1), 230 (13), 231 (207), 233 (20), 235 (5,578), 238 (11), 242 (1), 244 (336), 255 (103), 262 (5), 273 (323), 274 (4), 277 (63), 280 (6), 284 (185), 288 (2,429), 289 (1,263), 290 (1), 310 (361), 311 (644), 313 (28), 313 (1), 335 (2), 340 (12), 342 (66), 343 (439), 344 (3), 345 (9), 346 (3), 350 (1,765), 353 (255), 357 (1), 363 (1), 365 (312), 368 (2), 369 (671), 388 (8), 393 (567), 399 (42)

Urban: 200 (103), 202 (2), 205 (15), 207 (14), 209 (17), 214 (33), 216 (2), 218 (17), 220 (94), 232 (1), 235 (548), 239 (1), 273 (223), 274 (6), 280 (1), 281 (1), 284 (2), 288 (56), 289 (28), 300 (1), 301 (3), 302 (38), 303 (1), 310 (2), 311 (29), 320 (4), 331 (1), 332 (2), 333 (1), 334 (6), 335 (9), 340 (1), 342 (1), 343 (6), 350 (12), 353 (3), 365 (26), 366 (1), 367 (3), 368 (12), 369 (29), 378 (1), 379 (7), 384 (38), 388 (114), 390 (1), 392 (21), 393 (123), 394 (1), 399 (37)

1 CHITTOOR TALUK

Total : 044 (4), 200 (55), 202 (140), 205 (16), 207 (65), 209 (7), 212 (1), 214 (12), 218 (7), 220 (68), 235 (235), 238 (1), 239 (1), 244 (14), 273 (115), 277 (37), 281 (1), 284 (4), 288 (227), 289 (155), 300 (1), 301 (3), 302 (10), 303 (1), 310 (108), 311 (93), 333 (1), 334 (5), 335 (1), 342 (1), 343 (103), 350 (261), 367 (1), 368 (6), 369 (100), 379 (2), 384 (27), 388 (53), 390 (1), 392 (9), 393 (102), 394 (1), 399 (17)

Rural : 044 (4), 200 (25), 202 (140), 205 (5), 207 (65), 212 (1), 220 (4), 235 (172), 238 (1), 244 (14), 273 (14), 277 (37), 284 (4) 288 (185), 289 (145), 310 (106), 311 (72), 343 (103), 350 (257), 369 (92), 388 (1), 393 (63)

Urban : 200 (30), 205 (11), 209 (7), 214 (12), 218 (7), 220 (64), 235 (63), 239 (1), 273 (101), 281 (1), 288 (42), 289 (10), 300 (1), 301 (3), 302 (10), 303 (1), 310 (2), 311 (21), 333 (1), 334 (5), 335 (1), 342 (1), 350 (4), 367 (1), 368 (6), 369 (8), 379 (2), 384 (27), 388 (52), 390 (1), 392 (9), 393 (39), 394 (1), 399 (17)

Rural :

Paturu 273 (2), 288 (10), 369 (2), 393 (1); Yerracheruvupalle 350 (6), 393(1); Thalapulapalle 369 (1), 393 (1); Potukanuma 207 (3), 235 (2), 244 (14), 289 (2), 311 (6), 350 (20), 369 (2), 393 (2); Kothakota 288 (5), 289 (5), 311 (1), 350 (6), 369 (3), 393 (2); Goduguchinta 350 (1), 369 (2); Venuthanapalle 202 (140) ; Polavaram 288 (2), 289 (11), 350 (20), 369 (6), 393 (1) ; Puthalapattu 288 (2), 289 (6), 310 (1), 311 (6), 350 (7), 369 (4), 393 (1); Thenepalle 273 (3), 289 (1), 393 (1) ; Baitapalle 207 (2), 289 (2) ; Palakuru 207 (5), 289 (1), 350 (16) ; Oddepalle 350 (1) ; Vavilithota 289 (7), 350 (4), 393 (1) ; Muthireval 284 (1), 289 (6), 310 (5), 311 (5), 350 (4), 369 (1); Nanjarapalle 289 (2) ; Kaligiri 350 (2) ; Chinnamareddi Khandriga 289 (2), 369 (1) ; Chintapenta 044 (4), 393 (2) ; Penumuru 289 (7), 350 (17), 393 (3) ; Guntipalle 235 (71), 289 (4), 311 (6), 343 (20), 350 (6), 369 (3); Samireddipalle 235 (9), 289 (3), 350 (3), 393 (2) ; Pulikallu 235 (42), 288 (5), 350 (5) ; Venzupalle 200 (15), 350 (2) ; Satambakkam 350 (3) ; Kalavagunta 207 (1), 343 (20), 350 (3) ; Murukambattu 200 (2), 311 (6), 350 (1), 369 (1), 393 (3); Doddipalle 359 (2); Thimmasamudram *(Rural)* 282 (39), 289 (1), 310(3), 311 (3), 369 (2); Mangasamudram (*Rural*) 350 (3); Chittoor (*Rural*) 350 (1); Taenebanda 205 (5), 207 (3), 220 (3), 277(12), 289(2), 310 (24), 365 (17), 369 (1); Kukkalapalle 343(23) ; Iruvaram (*Rural*) 288 (3) ; Kattamanchi (*Rural*) 235 (43) ; Peddakalva 207 (2), 288 (5), 289 (3), 350 (2), 393 (12) ; Kotrakona 289 (7), 369 (6); Kalijavedu 207 (2), 288 (6), 289(4), 350 (3), 369 (4); Nandanur 207 (6), 288(69), 289(2), 350(11), 369(1); Kotagaram 288(2), 350(1); Nellepalle 289(1), 369 (1) ; Viraganelluru 288 (2), 350 (3), 369 (1) ; Agaramangalam 207 (2), 289 (2), 350 (2), 369 (2), 393 (3); Gangadhara Nellore 273 (5), 289 (1), 350 (11) ; Vepanjeri 289(1), 311 (4), 350 (4) ; Vinjam 235 (5), 288 (7), 289 (5), 311 (9), 350 (4), 393 (2) ; Varathuru 289 (1), 350 (1) ; Thungundram 289 (1), 350 (15); Pathapalyam 289 (3), 350 (4), 369 (3), 393 (4) ; Ellapalle 207 (1), 288 (1), 289 (2), 310 (5), 311(5); Ainbodharapalle 289 (1), 369 (1) ; Mahadevamangalam 289 (4), 350 (1), 369 (2), 393 (6) ; Bhakara Narasingarayanipeta 207 (23), 288 (1), 277 (4), 284 (3), 289 (1), 350 (2), 369 (4); 393 (4) ; Mukkalatturu 207 (3), 288 (1), 289 (6), 311 (11), 350 (3); Velukuru 288 (3), 289 (2), 350 (1), 369 (1); Digavamasapalle 350 (8), 369 (12), 393 (1); Narigapalle 289 (5), 311 (4), 343 (23), 350 (5), 369 (6), 393 (2); Anupalle 289 (2), 310 (6), 311 (6), 350 (1), 369 (1) ; Madhavaram 207 (6), 289 (2), 350 (6), Konapalle 289 (2), 310 (50); Periyambadi 288 (4), 350 (2), Yedamari 207 (5), 220 (1), 277 (1), 289 (4), 350 (1), 369 (2), 393 (1); Peddasettipalle 288 (1), 350 (5) ; Thumminda 288 (7), 289 (4), 369 (2) ; Siddareddipalle 277 (20); Patrapalle 289 (1), 310 (3), 350 (8), 369 (2) ; Vasanthapuram 207 (1), 273 (1) ; Kothapalle 200 (1); Ramapuram 289 (2), 350 (2), 369 (3), 393 (1) ; Mogaralapalle 289 (2), 350 (4), 359 (1), 393 (1); Perumalla Khandriga 212 (1); Ananthapuram 350 (4), 393 (1) ; Cheelapalle 289 (1), 369 (2), 393 (1) ; Naragallu 273 (1), 283 (1), 289 (4), 350 (4), 369 (2); Ramapuram 288 (9), 289 (3), 310 (9), 350 (1), 393 (1) ; Thimmepalle 200 (2), 350 (2) ; Pasumanda 283 (1); Marakalakuppam 273 (1), 393 (2) ; Nangamangalam 200 (2), 273 (1), 388 (1); Bommasamudram 200 (3), 289 (4), 350 (3), 369 (4)

Urban :

Chittoor 200 (30), 205 (11), 209 (7), 214 (12), 218 (7), 220 (64), 235 (63), 239 (1), 273 (101), 281 (1), 288 (42), 289 (10), 300 (1), 301 (3), 302 (10), 303 (1), 310 (2), 311 (21), 333 (1), 334 (5), 335 (1), 342 (1), 350 (4), 367 (1), 368 (6), 369 (8), 379 (2), 384 (27), 388 (52), 390 (1), 392 (9), 393 (39), 394 (1), 399 (17)

SUB-TABLE 7 TO VILLAGE & TOWN DIRECTORY—*Cont l.*

INDUSTRIAL ESTABLISHMENTS

2 BANGARUPALEM INDEPENDENT SUB-TALUK

Total : 200 (21), 202 (49), 207 (50), 220 (1), 231 (3), 235 (65), 238 (10), 242 (1), 244 (37), 273 (18), 274 (2), 280 (5), 284 (5), 288 (152), 289 (97), 311 (74), 335 (2), 343 (293), 344 (1), 350 (134), 369 (44), 393 (70), 399 (1)

Rural : 200 (21), 202 (49), 207 (50), 220 (1), 231 (3), 235 (65), 238 (10), 242 (1), 244 (37), 273 (18), 274 (2), 280 (5), 284 (5), 288(182), 289 (97), 311 (74), 335 (2), 343 (293), 344 (1), 350 (134), 369 (44), 393 (70), 399 (1)

Urban : Nil

Rural :

Gundlapalle 288 (2), 289 (2), 350 (6), 369 (3), 393 (1); Polakala 200 (1), 207 (3), 235 (6), 273 (4), 288 (2), 289 (3), 350 (6), 369 (1); Nampalle 200 (2), 289 (1), 311 (40), 350 (20), 393 (10); Morampalle 235 (8), 289 (3), 350 (4); Irala (Avirala) 200 (1), 350 (1), 393 (1); Venkatasamudra Agraharam 200 (1); Erlampalle 288 (10), 289 (4), 350 (2); Pullur 238 (10), 288 (11), 393 (3); Kaminayanipalle 235 (20); Mudigolam 207 (2), 235 (4), 289 (8), 350 (3), 369 (3), 393 (4); Chigarapalle 350 (1), 393 (1), Kanipakam 200 (1), 207 (12), 288 (3), 289 (3), 350 (5), 369 (3), 393 (7); Patnam 200 (2), 288 (7), 289 (6), 350 (5), 369 (4), 393 (3); Punyasamudram 207 (1), 273 (1), 289 (3), 311 (1), 350 (7); Uthara Brahmanapalle 207 (1), 231 (3), 235 (3), 244 (1), 273 (2), 280 (5), 289 (3), 335 (2); Puttur 200 (1), 289 (3), 350 (2), 393 (2); Tavanampalle 200 (1), 273 (1), Diguvatadakara 235 (2), 273 (1), 289 (4); Eguvatadakara 207 (1), 289 (3), 350 (10); Diguvamagham 207 (4), 274 (2), 311 (6), 350 (4); Pallecheruvu 273(3), 289 (1), 343 (7); Kothapalle 289 (7), 369 (7); Putramaddi 235 (3), 289(1), 350(3), 393(1); Aragonda 200 (1), 288(31), 289 (5), 350 (5), 369(1), 393 (6); Cherlopalle 350 (4); Sarakallu 235 (10), 288 (2), 350 (2), 369 (2), 393 (1); Mallakunta 200 (1), 235 (4), 289 (2); Gandupalle 369 (2), 393 (2); Setteri 200 (1); Kuppam 200 (1), 207 (3), 244 (25), 288 (20), 289(7), 350 (7), 369 (2), 393 (7); Nallamgadu 289 (4), 350 (3); Sadakuppam 289 (1); Mathyam 207 (3), 235 (4), 284 (5), 289 (3), 311 (4), 350 (2), 393 (1); Muttukur 200 (2); Venkatagiri 273 (1), 369 (1), 399 (1); Paleru 200 (1), 288 (1), 311 (2), 350 (3); Mogili 207 (4), 273 (2), 288 (2), 289 (6), 350 (2), 369 (5), 393 (7); Tekumanda 393 (1); Keeramanda 288 (2), 289 (2), 350 (2); Kalvapalle Mogilappa Khandriga 288 (10), 289 (1), 393(2); Gollapalle 200 (1), 207 (2), 220 (1), 288 (25), 289 (4), 311 (1), 343 (15), 344 (1), 350 (6), 369 (1), 393 (1); Jambuvaripalle 273 (1); Kalluru-palle 242 (1); Thambuganipalle 235 (1), 288 (1), 289 (2), 311 (6), 343 (15), 350 (1), 393 (1); Gundlakattamanchi 200 (2), 207 (10), 288 (50), 350 (10), 369 (6), 393 (5); Mazarakothapalle 273 (1), 289 (2); Budithireddipalle 350 (1); Bodabandla 288 (1); Madireddipalle 273 (1), 289 (1), 311 (8), 343 (200), 369 (1), 393 (1); Gollapalle 343 (56), 350 (6), 393 (2); Kasiralla 200 (1), 202 (49), 289 (1), 350 (1), 369 (1); Nadimpalle 207 (4), 244 (11), 288(2), 289 (1), 311 (6), 369 (1)

3 PALMANER TALUK

Total : 200 (3), 207 (23), 209 (2), 214 (2), 218 (1), 230 (9), 235 (8), 244 (53), 255 (1), 262 (5), 273 (46), 288 (166), 289 (83), 310 (15), 311 (25), 340 (1), 350 (146), 369 (53), 378 (1), 384 (1), 388 (11), 393 (41), 399 (1)

Rural : 200(13), 207 (3), 230 (9), 235 (8), 244 (53), 255 (1), 262 (5), 273 (22), 288 (164), 289 (82), 310 (15), 311 (23), 350 (144), 369 (49), 388 (2), 393 (38)

Urban : 200 (10), 209 (2), 214 (2), 218 (1), 273 (24), 288 (2), 289 (1), 311 (2), 340 (1), 350 (2), 369 (4), 378 (1), 384 (1), 388 (9), 393 (3), 399 (1)

Rural :

Peddacheilaragunta 350(3), Lakkanapalle 209(2), 350(5), 369(4); Gollacheemanapalle 289(2), 369(3), 393(1), Alapalle 369(1); Theertham 273(5), 289(4), 350(4), 369(5), 393(1); Thotakanuma 288(2), 350(2), 369(2); Baireddypalle 200(3), 289(10), 350(2), 369(4), 393(7); Kammanapalle 262(5), 311(6), 350(11), 369(2), Belupalle 200(1), Keelapalle 255(1), Pathikonda 289(3), 350(10), Mamadugu 238(20), 311 (15); Jeedimakulapalle 350(7), 369(3), Dandapalle 230(4), 288(3), 311(2), Kalagaturu 207(2), 288(11), 289(2), 310(4), 350(2), 369(2); Kallupalle 235(1) 350(15), 369(2), 393(5); Maredupalle 244(10), Palmaner (Rural) 235(3), 244(25), 289(1); Moram 350(1), 369(1); Kolamasanapalle 200(2), 288(25), 350(1), 388(2); Pengaragunta 235(2), 369(1); Baipagaripalle 235(2), 273(2), 289(6), 350(7); Nellipatla 289(3), 350(12), 369(2), 393(2); Gownithimmepalle 350(1), 369(1), 393(1); Kadapanatham 289(2); Pathurnatham 289(19), 310(10); Krishnapuram 273(1), 350(5); Jownipalle 273(2), 393(1); Venkatagirikota 244(18), 289 22), 350(19), 369(3), 393(4); Yalakallu 288(20), 369(3); Mudaramdoddi 209(1), 288(35), 350(6), 369(3), 393(2); Chinthamakulapalle 289(2), 350(2), 369(2), 393(4); Bandapalle 288(23), 289(1); Kothakota 200(1); Ogu 288(10), 289(2), 350(5), 369(1), 393(2); Bairupalle 289(2), 310(1) 350(3), 393(2); Pedda Bharanipalle 200(1), 350(2); Padigaiakuppam 273(1); Kongatam 350(1); Pamuganipalle 200(1), 288(1), 350(4), 393(3); Ramakuppam 200(1), 230(5), 273(11), 288(14), 350(3), 369(1); Muddanapalle 350(2), 369(2); Gorivimakulapalle 350(7); Peddur 207(1), 289(1), 350(2), 369(1), 393(3)

Urban :

Palmaner 200(10), 209(2), 214 (2), 218 (1), 273(24), 288(2), 289(1), 311(2), 340(1), 350(2), 369(4), 378(1), 384(1), 388(9), 393(3), 399(1)

4 KUPPAM INDEPENDENT SUB-TALUK

Total : 200 (24), 207 (5), 220 (2), 235 (1), 244 (11), 255 (20), 273 (14), 274 (5), 284 (45), 288 (62), 289 (12), 302 (1), 311 (8), 332 (1), 335 (4), 340 (1), 343 (6), 344 (2), 350 (56), 369 (27), 388 (3), 393 (26), 399 (16)

Rural : 200 (14), 207 (5), 235 (1), 244 (11), 255 (20), 273 (6), 274 (2), 284 (45), 288 (61), 289 (9), 311 (8), 340 (1), 344 (2), 350 (56), 369 (23), 393 (24), 399 (15)

Urban : 200 (10), 220 (2), 273 (8), 274 (3), 288 (1), 289 (3), 302 (1), 332 (1), 335 (4), 343 (6), 369 (4), 388 (3), 393 (2), 399 (1)

SUB-TABLE 7 TO VILLAGE & TOWN DIRECTORY—*Contd.*

INDUSTRIAL ESTABLISHMENTS

4 KUPPAM INDEPENDENT SUB-TALUK—*Concld.*

Rural

Konganapalle 274(2), 288(6), Cheldiganipalle 311(1) Rajupeta 350(5), Regadadinnepalle 200(2); Rallabudugur 235(1), 244(2), 289(1), 393(2), Ganjarlapalle 255(2), 288(15), 369(3), 393(2), Settiballa 288(1), Motakothuru 288(2), 350(2), 393(3), Kenamanipalle 200(2), 369(2), Krishnapuram 200(1), 350(3), Gundusettipalle 340(1), 369(2) 393(1), Dandikuppam 393(1), Ammavaripeta 273(1), Kanchanaballa 288(5), 350(2), 393(1); Govindapalle 200(2), Unisiganipalle 289(4), 311(1), 369(7), 393(1), Vijalapuram 350(5), 369(1), 393(1); Nanjampeta 200(2); Sivaramapuram 273(1); Nallarallapalle 393(1); Arimuthanapalle 200(1), 288(10); Yamaganipalle 244(4), 255(2), 350(1); Pogurupalle 350(15), 393(5); Gudipalle 200(1), 350(11); Settipalle 200(1), 244(5); 311(6), 369(1); Beggilipalle 350(2); Kangundi 284(45); Bandasettipalle 399(5); Chamaguttapalle 289(2), 399(6); Byruganipalle 344(2), Maldepalle 288(4); Krishnadasanapalle 288(9), 350(4); Bevanapalle 207(3), 393(1); Kathimanipalle 200(1); Kuttiganipalle 393(1); Noolakunta 273(1); Mittapalle 288(9); 289(2), 393(1); Thaliagraharam 369(5); Paipalyam 207(2), 255(16), 350(6), 369(2), 393(3), 399(4); Chekkunatham 200(1); Ponnangur 273(3)

Urban:

Kuppam 200(10), 220(2), 273(8), 274(3), 283(1), 289(3), 302(1), 332(1), 335(4), 343(6), 369(4), 388(3), 393(2), 399(1)

5 PUNGANUR TALUK

Total: **200 (10), 202 (2), 205 (1), 207 (22), 209 (2), 214 (1), 218 (1), 220 (4), 235 (70), 244 (82), 255 (73), 273 (38), 284 (1), 288 (306), 289 (77) 302 (1), 311 (46), 342 (12), 350 (148), 369 (56), 384 (1), 388 (8), 393 (93), 399 (3)**

Rural: **200 (7), 205 (1), 207 (21), 235 (70), 244 (82), 255 (73), 273 (32), 284 (1), 288 (306), 289 (77), 311 (46), 342 (12), 350 (148), 369(56), 388 (1), 393 (81), 399 (1)**

Urban: **200 (3), 202 (2), 207 (1), 209 (2), 214 (1), 218 (1), 220 (4), 273 (6), 302 (1), 384 (1), 388 (7), 393 (12), 399 (2)**

Rural:

Vootupalle 288 (1), 350 (2), 369 (3); Palamanda 350 (2), 369 (2); Kambhamvaripalle 350 (3); Thatiguntapalyam 350 (2); 393 (2), Valligatla 288 (2), 311 (8) 350 (6); Mittapalle 311 (3), 350(1); Kandur 200 (1), 244 (5), 288 (3), 350 (1), 369 (1), 393(3); Ammagaripalle 207 (2), 235 (4), 288 (1), 350 (1); Sadum 200(1), 235 (20), 273 (20), 289 (4), 350 (2), 369 (3), 393 (2); Thamminayanipalle 288 (10), 350 (1), 369 (1), 393 (1); Gongivaripalle 289 (1), 350 (2); Errathivaripalle 289 (1), 350 (1); Nellimanda 288 (50), 289 (5), 369 (2); Nadigadda 350 (9); Booragamanda 207 (6), 235 (30), 289(5), 311 (2), 350 (4); Sandramakulapalle 288 (1), 311 (2), 350 (3), 369 (3); Nadimpalle 235 (4), 289 (1), 311 (2), 350 (1), 369 (2), 393 (1); Thimmanayanipalle 369 (1); Gaddamvaripalle 350 (1), 393 (2); Somala 235 (12), 288 (8), 289 (1), 350 (4); Nanjampet *alias* Chadambylu 200 (1), 244 (30), 288 (7), 350 (3); Upparapalle 288 (2), 350 (2); Chembakur 200 (1); Mittachintavaripalle 288 (3), 369 (2), 393 (1); Chowdepalle 205 (1), 207 (4), 273 (8), 288 (45), 342 (4), 353(3), 393 (6); Pandillapalle 283 (2), 350 (3), 369 (3); Arikela 288 (6), 311 (2), 350 (10), 393 (4); Bheemaganipalle 244 (5); Raganipalle 369 (1); Kaliperi 244(2), 289 (1), 311 (1); Chinthamakulapalle 207 (2), 288 (2), 289 (1), 311 (3), 350 (7), 393 (2); Settipeta 288 (4), 289 (2), 350 (1), 393 (1); Peddakurapalle 255 (20), 288 (20); Malenatham 350 (3); Chadalla 255 (10) 350 (2), 369 (2); Laddigam 350 (3); Pudipatla 289 (4), 350 (3); Charala 289(1), 350 (2), 399 (1); Avulapalle 288 (12), 289 (2), 350 (4), 369 (2), 393 (1); Elavanellore 288 (9), 311 (5), 369 (1), Ramasamudram 200(2), 255 (8), 288 (14), 289 (5), 342 (6), 350 (3), 369 (5), 393 (2); Moogavadi 255 (10), 288 (2), 369 (2), 393(2); Kuduruchcemanapalle 350 (2); Ethur 289(5), 350 (4), Kothakota 207 (1), 255 (20), 289 (2), 350 (3), 393 (1); Nekkondi 289 (1); Veerapalle 289 (1), 311 (11), 393 (5); Pedda Upparapalle 200 (1), 288 (4), 289 (2), 350 (3), 369 (5), 393 (6), Kurijala 289 (1), 342 (2), 369 (1), 393 (1); Chokkandlapalle 244 (20), 350 (3); Melumdoddi 288 (1); Thurlapalle 288 (10), 350 (3); Nagireddipalle 255 (5), 288 (6), 311 (1), 393 (2); Vanamaladinne 283 (16) 289 (4), 350 (4); Battamdoddi 369 (1); Kolathur 289 (5), 311 (4), 350 (2), 369 (4), 393 (2); Rayalpeta 289 (1), 350 (4), 393 (2); Karsanapalle 350 (2), 369 (1), 393 (4); Muthukur 350 (4); Peddapanjani 288 (12), 289 (5); 369 (5), Peddavelagatur 289 (1); Chalamangalam 244 (29), 288 (15), 289 (2), 350 (2); Appinepalle 273 (2), 289 (2), 350 (1), 393 (1); Kothapalle 288 (30), 311(2), 350 (3), 369 (1), 393 (3); Keelapatla 207 (6), 284 (1), 289 (11), 350 (11), 369 (2); Gundugallu 288 (6), 350 (2), 393 (20); Sankarayalapet 273 (1), 388 (1); Gandrajupalle 273 (1), 288 (2), 393 (4)

Urban:

Punganur 200 (3), 202 (2), 207 (1), 209 (2), 214 (1), 218 (1), 220 (4), 273 (6), 302 (1), 384 (1), 388 (7), 393 (12), 399 (2)

6 MADANAPALLE TALUK

Total: **200 (4), 207 (35), 218 (2), 220 (1), 235 (57), 244 (36), 255 (6), 273 (71), 274 (3), 277 (26), 284 (7), 288 (481), 289 (65), 302 (9), 310 (22), 311 (89), 320 (1), 334 (1), 335 (2), 346 (3), 350 (101), 365 (1), 369 (45), 379 (2), 384 (3), 388 (25), 392 (3), 393 (52), 399 (6)**

Rural: **200 (1), 207 (33), 235 (43), 244 (36), 255 (6), 273 (42), 277 (26), 284 (7), 288 (477), 289 (59), 310 (22), 311 (89), 346 (3), 350 (101), 369 (42), 393 (46), 399 (1)**

Urban: **200 (3), 207 (2), 218 (2), 220 (1), 235 (14), 273 (29), 274 (3), 288 (4), 289 (6), 302 (9), 320 1), 334 (1), 335 (2), 365 (1), 369 (3), 379 (2), 384 (3), 388 (25), 392 (3), 393 (6), 399 (5)**

Rural:

Gudupalle 393 (1); Sompalle 207 (1), 235 (1); Chowdasamudram 273 (1), 393 (1); Kalvapalle 288 (5), 289 (4), 310 (8), 369 (6); Zunzurupenta 235 (1); Gopidinne 289 (1); Kotala 273 (1); Bandrevu 288 (6); 311 (25), 393 (2); Peddamandem 244 (12), 284 (7), 288 (100), 350 (6); Siddavaram 288 (25); Veligallu 244 (4), 288 (100), 311 (6); 350 (4); Sivapuram 288 (40); Gundlapalle 273 (1); Gollapalle 288 (10), 350 (3), 393 (3); Thummanamgunta 350 (2), 393(1), Maddinayanipalle 288 (60); Burakayalakota 207 (2), 244 (8), 288 (6), 289 (6), 350 (5), 369 (4), 393(3); Vepurikota 288 (4), 350 (1); Devalacheruvu 235(1), 311 (20), 350 (4), 369 (3), 393 (1); Mulakalacheruvu 207 (2), 288 (20), 289 (3), 346 (3), 369 (7) 393 (3);

SUB-TABLE 7 TO VILLAGE & TOWN DIRECTORY—*Contd.*

INDUSTRIAL ESTABLISHMENTS

6 MADANAPALLE TALUK—*Concld.*

Nayanicheruvupalle 288 (4), 310 (14), 350 (3), 369 (1); Pulikallu 273 (6); Kathagallu 369 (1); Kandukuru 273 (6), 288 (2), 289 (3), 311 (1), 350 (4), 369 (1); Pattemvandlapalle 255 (6), 369 (3); T. Sadam 288 (3), 289 (2), 350 (2); Thummarakunta 235 (18), 350 (2); Pedda Thippasamudram 277 (26), 288 (8), 289 (2), 350 (2), 393 (2); Maddiahgaripalle 288 (1), 289 (1), 309 (1); 393 (1); Boorlapalle 235 (1), 273 (2), 369 (1); Mallela 273 (5), 289 (2), 350 (3), 369 (1) 393 (1); Sampathikota 311 (2); Boochipalle 207 (14), 311 (12), 350 (1); Badikayalapalle 350(1), 393 (1); Kothakota 207 (3), 235 (11), 288 (2), 350 (2), 369 (5), 393 (12); Rangasamudram 289 (3), 311 (6), 350 (4), 369 (1); Gummasamudram 235 (7), 288 (20), 350 (3); Bayyappagaripalle 273 (4) 288 (9), 311 (5), 350 (9); Kotavuru 350 (2); Marrimakulapalle 393 (2); Kannemadugu 207 (4), 289 (2), 350 (4); 369 (3), Panchalamarri, 273 (2), 288 (2), 289 (5), 311 (5), Kotakonda 288 (50), 289 (2); Kukkarajupalle 244 (12), 273 (3), 289 (2), 311 (7), 350 (6), 393 (3); Madivedu 273 (10), 289 (3), 350 (8), 393 (9); Chinnathippasamudram 207 (1), 350 (8); Angallu 200 (1), 207 (3); Kurabalakota 207 (1); Thettu 235(2), 350 (1); Ankisettipalle 235 (1); Kammapalle 207 (1); Bandameeda Kammapalle 207 (1); Pothapolu 399 (1); Reddivaripalle 273 (1); Nimmanapalle 289 (8); Agraharam 289 (5), 350 (5), 369 (2); Vengamvaripalle 289 (5), 350 (6), 369 (2)

Urban:

Madanapalle 200 (3), 207 (2), 218 (2), 220 (1), 235 (14), 273 (29), 274 (3), 288 (4), 289 (6), 302 (9), 320 (1), 334(1), 335 (2), 365 (1), 369 (3), 379 (2), 384 (3), 388 (25), 392 (3), 393 (6), 399(5)

7 VAYALPAD TALUK

Total: 200 (24), 207 (36), 209 (2), 211 (5), 214 (3), 220 (47), 230(2), 231 (75), 235 (372), 244 (19), 255 (3) 273 (116), 284 (1), 288 (347), 289 (144), 310 (41), 311 (80), 313 (3), 350 (191), 368 (2), 369 (111), 388 (2), 393 (65)

Rural: 200 (20), 207 (33), 209 (1), 211 (5), 214 (3), 220 (44), 230 (2), 231 (75), 235 (372), 244 (19), 255 (3), 273 (103), 284 (1), 288 (347), 289 (142) 310 (41), 311 (80), 313 (3), 350 (191), 368 (2), 369 (111), 388 (2), 393 (55)

Urban: 200 (4), 207 (3), 209 (1), 220 (3), 273 (13), 289 (2), 393 (10)

Rural:

Yellutla 273 (4), 289 (4), 350 (3), 369 (2), 393 (1); Cherlopalle 200 (1), 273 (3); Nadimkhandriga 288 (20), 350 (5), 369 (5), 393 (3); Nadimcherla 235 (8), 273 (2), 288 (13), 289 (2), 311 (8), 350 (3), 369 (1), 393 (8); Kona 200 (1); Gudibanda 235 (42), 273 (3), 288 (3), 311 (5), 350 (2), 369 (3); Kalakada 200 (2), 273 (4), 369 (1), 388 (1); Boppasamudram 235 (4), 273 (1); Thuvvapalle 235 (10), 288 (8), 350 (4), 369 (4); Nuthanakalva 235 (25), 244 (2), 350 (4), 369 (4); Kambhamvaripalle 288 (6), 289 (1), 350 (4), Theethavakuntapalle 288 (6), 289 (2), 350 (4); Thimmapuram 235 (40), 273 (10), 350 (9); Mahalrajupalle 235 (45), 288 (8), 289 (4); Mahal 207 (6), 273 (20), 289 (8), 368 (2); Yerrakotapalle 230 (2), 235 (1), 273 (1), 369 (1); Nawabpet 273 (1), 350 (1), 369 (1), 393 (1); Mediamvaripalle 350 (9); Sarimadugu 273 (3), 288 (3), 289 (6), 250(2),369 (1); Sangasamudram 288 (1);Marrimakulapalle 289 (3), 311 (10), 350 (2); Amilepalle 207 (3), 244 (3), 255 (3) 273, (2), 288 (19), 289 (1), 311 (3); Settivaripalle 207 (3), 288 (33), 311 (8), 369 (1), 393 (1); Tarigonda 200 (2), 214 (1), 220 (2); Aramadaka 289 (2); Chintaparthi 200 (3), 207 (1), 369 (3), 393 (1); Jamallapalle 311 (3); Jarravaripalle 207 (3), 350 (3) 369 (1); Marripadu 244 (6), 288 (10), 289 (7), 350 (4), 393 (2); Velagapalle 369 (5); Nagarimadugu 311 (13), 350 (1), 393 (5); Ayyavaripalle 289 (1), 350 (1), 369 (1); Manchuru 231 (75), 235 (2), 244 (2), 273 (5), 289 (2), 310 (18), 350 (7), 369 (3), 393 (3); Chakirevupalle 235 (1), 273 (4), 289 (3), 369 (1); Thatiguntlapalle 207 (8), 289 (3), 289 (4), 350 (3), 393 (1); Candaboyanapalle 288 (4), 350 (3); Guttapalem 393 (1); Kalikirireddivaripalle 235 (70), 288 (40), 289 (5), 311 (10), 350 (10), 369 (4), 393 (2); Kalikiri 200 (5), 207 (5), 220 (40), 350 (10), 369 (3); Kurlakunta 288 (3), 289 (5), 350 (10); Pathegada 369 (2); Medikurthi 200 (1), 207 (1), 288 (40), 289 (4), 350 (5); Pallavolu 235 (20), 288 (14), 289 (3), 311 (3), 369 (3), 393 (3); Gundloor 200 (1), 207 (1), 289 (7), 350 (4), 369 (3), 393 (8); Munellapalle 289 (4), 311 (2), 369 (1); Tsandravaripalle 235 (1), 288 (1); Sorakayalapeta 289 (2), 311 (5), 350 (2), 369(3); Vepulabylu 350 (5), 393 (1); Agraharam 289 (4); Doddipalle 235 (4), 284 (1), 288 (2), 289 (2), 310 (6), 350 (2), 369 (2), 393 (2); Piler 207 (1), 209 (1), 273(9), 369 (1), 388 (1), 393 (3); Jandla 289 (2), 350 (3), Gudarevupalle 350 (4), 369 (8); Bandakindapalle 289 (2), 369 (1); Peddagottigallu 244 (6), 288 (6), 289 (5), 350 (5),369 (5); Bommiahgaripalle 235 (1), 288 (5), 289 (2), 350 (12), 369 (1), 393 (2); Rompicherla 220 (2),235 (9), 273 (3), 369 (1), Talupula 235 (5), 310 (4), 350 (10); Jillellamanda 211 (5), 273 (7), 288 (4), 289 (3), 369 (7); Ustikayalapenta 273 (5), 288 (1), 289 (7); Ellamanda 288 (5), 310 (13), 311 (10), 313 (3), 350 (5); Venkata Rama Raju Puram Agraharam 273 (3), 288 (4), 289 (1); Bodevandlapalle 288 (20), 289 (25), 350 (20), 369 (25); Udayamanikyam Agraharam 235 (40), 288(12); Nerabylu 214 (2), 273(5), 393 (1); Devarakonda 289 (3); Yerravaripalem 200(2), 288 (33), 289(3), 350 (4), 369 (2), 393 (3); Kotabylu 235 (40), 288 (20), Chinnagottigallu 200 (2), 235 (4), 273 (4), 393 (3); Chittecherla 273 (1); Bhakarapet 273 (2), 829 (2), 350 (1); Digavuru 207(1), 273 (1), 289 (1), 350 (5), 369 (1)

Urban:

Vayalpad 200 (4), 207 (3), 209 (1), 220 (3), 273 (13), 289 (2), 393 (13)

8 CHANDRAGIRI TALUK

Total: 200 (56), 205 (4), 207 (61), 209 (4), 214 (18), 216 (2), 218 (3), 220 (5), 230 (1), 231 (59), 232 (1), 235 (362), 244 (10), 273 (59), 280 (2), 284 (94), 288 (125), 289 (126), 290 (1), 302 (10), 310 (18), 311 (69), 320 (3), 331 (1), 332 (2), 335 (2), 340 (1), 343 (5), 345 (5), 350 (146), 353 (9), 357 (1), 363 (1), 365 (34), 366 (1), 368 (2), 369 (63), 379 (2), 384 (4), 388 (6), 392 (4), 393 (53), 399 (18)

Rural: 200 (35), 207 (58), 209 (3), 214 (6), 220 (3), 230 (1), 231 (59), 235 (349), 244 (10), 273 (30), 280 (1), 284 (92), 288 (121), 289 (125), 290(1), 310 (18), 311 (67), 332 (1), 340 (1), 343 (5), 345 (5), 350 (142), 353 (6), 357 (1), 363 (1), 365 (21), 369 (55), 393 (35), 399 (12)

Urban: 200 (21), 205 (4), 207 (3), 209 (1), 214 (12), 216 (2), 218 (3), 220 (2), 232 (1), 235 (13), 273 (29), 280 (1), 284 (2), 288 (4), 289 (1), 302 (10) 311 (2), 320 (3), 331 (1), 332 (1), 335 (2), 350 (4), 353 (3), 365 (13), 366 (1), 368 (2), 369 (8), 379 (2), 384 (4), 388 (6), 392 (4), 393 (18), 399 (6)

SUB-TABLE 7 TO VILLAGE & TOWN DIRECTORY—*Contd.*

INDUSTRIAL ESTABLISHMENTS

8 CHANDRAGIRI TALUK—*Concld.*

Rural:

Kalluru 200 (1), 235 (4), 289 (2), 369 (5), 393 (2); Devalampeta 200 (1); Bandaruvaripalle 235 (2); Reddivaripalle 200 (1), 207 (1); Mangalampet 200 (2), 273 (7), 350 (6), 393 (2); Rayavaripalle 207 (2), 289 (1), 369 (1); Yellamkivaripalle 200 (1), 288 (7), 369 (1); Kavetigaripalle 235 (1), 244 (8), 284 (15), 288 (12), 289 (15), 350 (2), 369 (10); Vallivedu 350 (10); Padipatlabylu 350 (2); Thotathimmiahpalle 289 (1), 350 (3); Damalcheruvu 200 (2), 214 (2), 273 (1), 288 (1), 289 (2), 310 (2), 311 (2), 350 (1), 369 (4), 393 (2); Mogarala 200 (2), 207 (1), 209 (1), 273 (5), 393 (1); Maddinayanipalle 207 (5), 288 (7), 289(1), 369 (5), 393 (1); Ganigapenta 207 (2), 273 (2), 288 (6), 289 (5), 350 (3); Peddaramapuram 288 (10), 289 (5), 350 (2), 393 (1); Gorpadu 244 (2), 288 (3), 289 (2), 350 (2); Gadanki 200 (2); Adenapalle 289 (1), 350 (2), 369 (2); Oddipalle 289 (3), 350 (6), 369(2), 393 (3); Achchamma Agraharam 207 (2), 289 (1), 343 (1), 350 (8), 369 (1); Jakkidona 288 (1), 289 (6), 350 (2), 393 (1); Panapakam 235 (5), 289 (5), 350 (10); Kalroadpalle 200 (1); Mungilipattu Kothapalle 200 (1), 288 (1), 350 (3); Mamandur 393 (1); Aithepalle 200 (1), 289 (1), 350 (4); Bhimavaram 393 (1); Seshapuram 289 (1), 393 (1); Arepalle 235 (1), 350 (1); Ramireddipalle 288 (1), 289 (2), 311 (5), 350 (4); Narasingapuram 200 (1), 207 (28), 273 (3), 289 (3), 350 (2); Kotala 289 (3), 393 (3); Agarala 289 (2); Dornakambala 288 (1), 393 (1), 399 (12); Chandragiri 200 (4), 207 (2), 209 (1), 214 (4), 220 (3), 273(6), 280(1), 288 (7), 289 (3), 350 (1), 369 (1), 393 (3); Mittapalem 200 (2), 288 (2), 289 (1), 350 (4); Kaluru 235 (10), 288 (2), 310 (8), 311 (9); Thondavada 200 (1), 235(1), 289 (6), 350 (5), 369 (4), 393 (2); Sanambatla 207 (1), 289 (7), 310 (2), 350 (6); Durgasamudram 289 (3), 350 (4), 365 (1); Gollapalle 200 (1), 235 (40), 288 (2), 289 (4), 365 (1), 369 (1), 393 (2), Pudipatla 200 (3), 235 (170), 311 (50), 350 (2), 365 (14); Cherlopalle 207 (2), 235 (23), 288 (2), 289 (2), 350(4); Perur 343 (3), 350 (1), 393 (1); Thummalagunta 235 (2), 289 (6), 350 (1); Avilala 350 (2); Tirupati (Rural) 200 (1), 290 (1), 311 (1), 350 (1); Akkarampalle 288 (19), 289 (1); Mangalam 284 (5), 350 (1), 369 (2); Karakambadi 288 (1). 289 (5), 310 (6), 350 (1), 393 (1); Krishnapuram 289 (1); Mallavaram 207 (3), 284 (1), 288 (6); Kurukalva 200 (1), 235 (1), 284 (8), 289 (1), 350 (5), 353 (6), 369 (4); Kothapalem 289 (2), 350 (2), 393 (1); Thukivakkam 200 (1), 200 (1), 231 (59), 332 (1); Sanjeevarayanipatteda 289 (3), 350 (2); Tiruchanoor 200 (2), 273 (2), 284 (63), 288 (30), 343 (1), 345 (5), 357 (1), 363 (1), 365 (5); Thanapalle 289 (2), 350 (13), 369 (2), 393 (2); Kuntrapakam 200 (1); Vemuru 200 (1), 235 (6), 289 (8), 340 (1), 350 (5), 369 (5), Kothuru 350 (1); Padi 200 (1), 207 (5), 209 (1), 235 (81), 273(2), 289 (4), 350 (5), 369 (2); Soorappakasam 207 (4), 235 (2), 273 (2), 289 (3), 350 (3), 369 (2), 393(3); Athur 289 (1), 369 (1)

Urban;

Tirupati 200 (9), 205 (4), 207 (1), 209 (1), 214 (7), 220 (2), 235 (10), 273 (21), 280 (1), 302 (10), 311 (2), 320 (3), 365 (13), 366 (1), 379 (1), 388 (3), 392 (2), 393 (13), 399 (5)

Tirumalai 207 (1), 235 (3), 273 (8), 284 (2), 350 (4), 393 (1)

Renigunta 200 (4), 214 (4), 216 (2), 232 (1), 288 (4), 289 (1), 331 (1), 335 (2), 368 (2), 369 (5), 384 (4), 388 (1)

Pakala 200 (8), 207 (1), 214 (1), 218 (3), 332 (1), 353 (3), 369 (3), 379 (1), 388 (2), 392 (2), 393 (4), 399 (1)

9 KALAHASTI TALUK

Total: 200 (21), 207 (19), 209 (1), 214 (1), 218 (1), 220 (21), 230 (1), 231 (1), 235 (311), 244 (7), 273 (3), 284 (21), 288 (241), 289 (172), 302 (5), 310 (30), 311 (113), 313 (25), 340 (4), 342 (34), 343 (29), 350 (189), 353 (230), 365 (243), 367 (2), 368 (4), 369 (40), 379 (1), 388 (8), 392 (5), 393 (45), 399 (10)

Rural: 200 (8), 207 (16), 220 (8), 230 (1), 231 (1), 235 (296), 244 (7), 273 (3), 284 (21), 288 (238), 289 (168), 310 (30), 311 (113), 313 (25), 340 (4), 342 (34), 343 (29), 350 (189), 353 (230), 365 (231), 369 (39), 393 (31), 399 (6)

Urban: 200 (13), 207 (3), 209 (1), 214 (1), 218 (1), 220 (13), 235 (15), 288 (3), 289 (4), 302 (5), 365 (12), 367 (2), 368 (4), 369 (1), 379 (1), 388 (8), 392 (5), 393 (14), 399 (4)

Rural:

Mannavaram 289 (4); Inagaluru 230 (1), 343 (3), 350 (12), Empedu 288 (15); Thimmavaram 350 (8); Nimmarallapalle 288 (2), 284 (11); Kalavagunta 289 (2); Gandlapalle 289 (1), 311 (3); Velampadu 235 (1); Papanapalle 350 (6); Kalampalle 288 (2); Gollapalle *alias* Venkatapuram 353 (2); Amudur 350 (1); Chinthalapalem 200 (1); Chellammagaripet *alias* Pallampet 289 (1), 393 (2); Vengalampalle *alias* Endrapalle 350 (8); Gangalapudi 289 (1); Yalavedu 289 (2); Madamala 350 (1); Muchchivolu 220 (1), 273 (1), 289 (1); Mangalapuri 350 (8); Muddumudi 289 (1); Obulayapalle 289 (8); Chiyyavaram 289 (1), 311 (12); Chemuru 289 (1), 350 (3); Kasaram 231 (1), 244 (2), 288 (1), 289 (5), 311 (1), 393 (2); Gottipudi 350 (6); Pillamedu 288 (25), 289 (2); Konnali 393 (1); Peddakanuparthi 207 (1), 235 (1), 289 (4), 393 (3); Dianedu 289 (1); Pullur 288 (2), 289 (1); Chinthapudi 288 (2), 350 (10); Kalavakur 311 (2), 369 (4); Ravulapadu 288 (3), 289 (2), 350 (4); Kothur 393 (1); Palachur 235 (6); Rajulapalem 289 (1), 350 (8), 369 (4); Chembedu 393 (1); Akkagaripeta 289 (2); Punubakacheruvuthattu Khandriga 200 (1); Lingamanaidupalle 288 (16), 289 (3) Rowthusooramala 289 (2), 393 (1); Punabakathurpu Khandriga 200 (1); Putheri 200 (1), 288 (9), 289 (2); Parlapalle 289 (1); Jambugolam 289 (2); Peddapalavedu 289 (2), 369 (1), 393 (1); Kanamanambedu 289 (1), 311 (1); Neerpakota 200(1); Kampalyam 289 (2); Ananthapuram *alias* (Racheruvu) 350 (8); Alathur 288 (2), 289 (2), 350 (2); Vedala Srinivasapuram 207 (1), 288 (2); Katur 288 (5), 289 (3); Pallamala 220 (3), 235 (5), 289 (1); Kothapalem 289 (1); Thikkalathur 289 (1), 350 (1); Bhavanisankarapuram 289 (1), 369 (1); Thangellapalyam 350 (2); Kallipudi 244 (1); Peddakannali 289 (3), 353 (3), 399 (6); Peddasingamala 200 (1); Pennalapadu 289 (1); Virupakshapuram 350 (1); Pudi 207 (2), 289 (1), 369 (1); Ardhalamittaputtur 365 (79); Penubaka 235 (2), 288 (5), 289 (6), 311 (5), 393 (1); Kammakothur 235 (15), 289 (5); Akkurthi 289 (2); Jingilipalyam 289 (1); Guntakindapalle 311 (10), 313 (3); Udamalpudi 369 (1); Panguru 207 (1), 311 (5), 350 (3); Jangalapalle 353 (18); Srinivasapuram 353 (4); Sivagiripalle 289 (1); Urandur 289 (2), 311 (10), 353 (6), 393 (1); Cherlopalle 353 (2); Kapagunneri 289 (1), 393 (1); Nachaneri 350 (5); Nagampalle 289 (1), 369 (2); Merlapaka 289 (1), 393 (1); Chellapalyam 235 (15); Mannasamudram 289 (2), 393 (1); Yerpedu 207 (7), 289 (3); Peddanjimedu 288 (10); Isukathageli 350 (1); Pathaveerapuram 288 (1), 289 (3); Kobaka 289 (1), 350 (2); Kothaveerapuram 342 (7), 393 (1); Madhavamala 284 (8), 393 (1); Marrimanda 200 (1), 288 (1), 289 (7), 353 (48); Papanaidupet 207 (2), 235 (30), 353 (130); Ravillavari Khandriga 369 (1); Chennampalle 289 (1), 350 (1); Gudimallam 288 (20); Penumallam 289 (1); Chellur 350 (4), 393 (2),

SUB-TABLE 7 TO VILLAGE & TOWN DIRECTORY--*Contd.*

INDUSTRIAL ESTABLISHMENTS

9 KALAHASTI TALUK—*Concld.*

Munagalapalyam 207 (2), 350 (10); Mahankalideviputtur 289 (1), 369 (5); Madibaka 289 (1); Modugulapalyam 235 (20), 350 (2); Bandarupalle 289 (15), 311 (9), 350 (10), 393 (2); Kandadu 353 (20); Musalipedu 288 (9), 289 (3), 350 (3), 369 (2), 393 (2); Thondamanadu 235 (51), 289 (3), 310 (10), 311 (40), 313 (22), 350 (2); Ramalingapuram 220 (4); Eguvaveedhi 289 (2), 311 (6), 393 (2); Pullareddi Khandriga 350 (3); Chukkalanidigallu 235 (1), Panagallu 350 (10), 365 (150); Penkulapadu 365 (2); Basavaiahpalem 235 (6), 340 (4); Thotlambedu 235 (1), 288 (4), 289 (2); Thimmabhupalapuram 289(1); Parlapalle 289(2), 350(1); Chittathur 235 (11), 289(3), 350 (5); Srikrishnapuram *alias* Siddikuta Khandriga 273 (2), 289 (1); Karlapudi 288 (13); Brahmanapalle 289 (3), 350 (1), 369 (2); Ragigunta 288 (1); 289 (2), 350 (5), 369 (2); Perindesam 350 (3); Swarnalingeswarapuram 288 (4), 289 (3); Pathapalem 288(1), 289 (1), 310 (20), 311 (7), 342 (27); Rayapedu 288 (17), 289 (1); Kalathur 235 (8); Kumaravenkatabhoopalapuram 200 (1); Katrapalle, 289 (4), 350 (2), 369 (3), 393 (1); Matham Anapathirajula Khandriga 289 (1), 350 (5), 369 (1); Kandlur 288 (2), 289 (1), 350 (1), 369 (1); Sooramala 289 (1), 350 (1), 369 (1), 393 (1); Adaram 289 (2); Anjur 288 (10), 289 (2), 350 (3); Guntipedu 288 (1), 289 (3), 350 (2); Kanchanapalle 369 (2); Bonupalle 284 (2), 288 (1); Kukkambakam 350 (5); Buchinaidu Khandriga *alias* Cheruvuvari Khandriga 311 (2), 369 (5); Gajulapelluru 244 (4), 288 (20); Kanchanaputtur 235 (2), 288 (8), 289 (2); Karani 235 (19); Thalarivettu 288 (10), 350 (7); Kallivettu 235 (43), 288 (6); Chavallilingamanaidupalle 235 (19), 288 (5), 343 (26); Manganellore 235 (40), 288 (3)

Urban:

Kalahasti 200 (13), 207 (3), 209 (1), 214 (1), 218 (1), 220 (13), 235 (15), 288 (3), 289 (4), 302 (5), 365 (12), 367 (2), 368 (4), 369 (1), 379 (1), 388 (8), 392 (5), 393 (14), 399 (4)

10 SATYAVEDU TALUK

Total : 200 (26), 205 (1), 207 (46), 214 (1), 220 (68), 224 (1), 231 (37), 235 (677), 273 (24), 284 (2), 288 (15), 289 (116), 310 (42), 311 (14), 350 (100), 369 (46), 388 (2), 393 (33), 399 (6)

Rural : 200(26), 205(1), 207(46), 214(1), 220(68), 224(1), 231(37), 235(677), 273(24), 284(2), 288(15), 289(116), 310(42), 311(14), 350(100), 369(46), 388(2), 393(33), 399(6)

Urban : Nil

Rural:

Kavanur 289(3); Sreeramapuram 200(1), 289(1), 350(1), 369(1); Koppedu Acharyula Khandriga 235(1), 289(4), 350(1), 369(2); Keelapudi 350(10); Nindra 273(3), 289(2), 350(2), 393(5), 399(2); Elakatur 289(3), 350(1), 393(2); Chavarambakam 350(7), 369(1); Arur 200(1), 231(5), 289(4), 350(4); Kunamarajupalem 289(1), 350(1), 393(1); Padiri 235(12), 289(4), 393(2); Buchiranatham 235(1); Kaliyambakam 273(1), 289(4), 350(1); Pannur 273(1), 289(5), 350(1), 393(2); Jagannadhapuram 207(5), 288(1), 289(2), 350(3), 369(2); Oruthangalgollalakuppam 289(1), 350(4), 369(1); Kothurvenkatapuram 200(1); Mangalam 207(20), 235(8), 289(5); Illathur 289(2), 350(7), 369(2), 393(1); Vijayapuram 207(1), 289(3), 310(1), 311(3), 350(2), 369(1), 393(1); Patha Arcot 288(2), 350(4); Kosala Nagaram 310(6), 311(5); Maharajapuram 289(2), 310(20), 350(1); Sriharipuram 289(9), 369(3), 393(1); Attur 200(1), 289(3), 350(2), 369(2), 393(3); Alapakam 273(1), 289(8), 350(2), 369(1); Agaram 200(1), 350(4), 369(4); Vengalathur 289(8), 350(3), 393(3); Neervoy 289(1), 350(2); Pisatur 388(1); Ramagiri 200(1), 388(1); Velur 350(2); Rajanagaram 207(20), 273(15); Kalanjeri 200(1), 220(1); Nagalapuram 200(2), 369(1); Ramapuram 289(1); Govardhanagiri *alias* Pulipadu 200(1), 289(1), 350(3), 393(2); Karur *alias* Krishnagiri 235(5), 393(1); Pulikundram 288(10), 289(1), 311(1), 369(1); Suratapalle 200(1), 205(1); Pudukuppam 224(1), 284(2), 289(1), 350(2), 369(1); Ambakam 289(5); Kadirvedu 235(5), 289(2); Sirunambudur 220(35); Karani 220(31), 311(4), 350(2); Baitakodiambedu 235(2); Vembakam 289(3), 350(4); Sadasivasankarapuram 235(2), 369(11), 393(6); Kadivedu 289(1), 350(2); Beerakuppam 273(3), 289(2), 393(2); Pravalavarneswarapuram 289(2); Rajagopalapuram 235(1), 289(2), 350(1), 369(1), 399(1); Thondambattu 289(1), 399(2); Varadiahpalem 200(2), 231(7), 235(35); Kadur 235(10), 369(10); Kalathur 289(1); Santavelur 200(4), 393(1); Karipakam 200(1), 231(25), 235(431), 288(2); Chedulapakam 235(18); Arudur 235(47), 289(2), 350(2); Racherla 200(2); Irugulam 200(2), 220(1), 235(3); Kolladam 200(1), 235(5) 289(5); Peda Itivakam 235(30), 350(3); Kothamarikuppam 235(17), 310(15), 311(1), 350(6); Narasaraja Agraharam 235(6); Satyavedu 200(3), 214(1), 235(32), 289(1), 399(1); Venkatraju Khandriga 289(2), 369(1); Kannavaram 235(4), 289(8), 350(10); Madanambedu 235(2)

11 PUTTUR TALUK

Total : 200(22), 207(160), 209(5), 214(7), 218(2), 220(311), 231(32), 233(20), 235(3968), 244(67), 273(42), 284(7), 288(333), 289(249), 302(2), 310(87), 311(62), 340(6), 342(20), 343(9), 345(4), 350(305), 353(19), 365(60), 369(115), 384(2), 388(4), 393(110), 399(1)

Rural : 200 (13), 207 (158), 209 (2), 214 (2), 220 (306), 231 (32), 233 (20), 235 (3525), 244 (67), 273 (29), 284 (7), 288 (333), 289 (248), 310 (87), 311 (58), 340 (6), 342 (20), 343 (9), 345 (4), 350 (303), 353 (19), 365 (60), 369 (114), 393 (91)

Urban : 200(9), 207(2), 209(3), 214(5), 218 (2), 220(5), 235(443), 273(13), 289 (1), 302 (2), 311(4), 350 (2), 369 (1), 384 (2), 388(4), 393 (19), 399(1)

Rural:

Pathagunta 207 (2), 288 (2), 289 (4); Mondivenganapalle 288 (2), 350 (5); Vedurukuppam 310 (1), 311 (1), 350 (2); Komaragunta 207 (8), 289 (4), 350 (4), 369 (2), 393 (2); Pachikapallam 207 (4), 289 (16), 310 (4), 350 (10), 369 (1); Mambedu 289 (1), 310 (7), 350 (2); Seetharampuram 289 (12), 310 (10), 311 (10), 350 (4); Kuppambadur 207 (6), 273 (4), 289(4), 350 (7), 369 (5), 393 (5); Chittathurkalapalle 207 (3), 235 (12), 289 (9), 350 (5), 369(3), 393 (11); Nethakuppam 207 (3), 289 (3), 350 (3), 369 (2), 393 (1); Anupalle 200 (1), 350, (3) 369 (8); Prasannavenkateswarapuram 207 (1), 289 (1); Chuttuguntaramapuram 244 (5), 310 (2), 369 (2), Nadavalur 207 (2), 220 (4), 289 (3), 350 (12), 369 (2) 393 (2), Nennur, 207 (11), 289 (4), 350 (1); Kattakindavenkatapuram 207 (23), 214 (2), 235 (30), 288 (3), 289 (5); Kammapalle 200 (3), 350 (7), 393 (1), Pathiputtur 207 (7), 220 (20). 235 (25), 273 (6), 289 (7), 350 (1), 369 (5), 393 (5); Kayam 207 (11), 235 (14), 289 (5), 393 (2), Pudi 220 (32), 235 (3), 289 (7), 350 (19), 369 (2), Vadamala 207 (14),

SUB-TABLE 7 TO VILLAGE & TOWN DIRECTORY—*Contd.*

INDUSTRIAL ESTABLISHMENTS

11 PUTTUR TALUK—*Concld.*

231 (23), 235 (16), 273 (15), 289 (10), 350 (8), 369 (6), 393 (6), Kallur 231(4), 289 (2), 350 (2), 353(19), 369 (1), 393 (1); Padireduaranyam 369(1); Sreevenkataperumallarajupuram 289 (1); Alimelumangapuram 289 (5), 350 (1) 369 (1); Sribommarajupuram 207 (1), 235(1), 289(2), 350 (2), 369(2), 393 (2); Thaduku 350 (2), 369 (1); Eswarapuram 207 (1), 273 (1), 350 (4), 369 (1), Thorur 207 (1), 209 (1), 231 (2), 235 (83), 284 (3), 288 (3), 289 (8), 350 (7), 369(1), 393 (2); Nesanur 288 (20), 289 (2), 350 (2); Narayanavanam 207 (3), 235 (1396), 289 (5), 350 (22), 393 (6); Samudayam 288 (30), 289 (10), 369 (10), Keelagaram 207 (10), 235 (35), 284 (4), 288 (60); Aranyamkhandriga 289 (3), 311 (2), 350 (4); Thumbur 235 (84), 273 (3), 289 (5), 311 (15), 350 (8), 393 (3); Palamangalam Dakshinapu Khandriga 235 (106), 288 (2), 289 (2) 311 (2) 350 (5), 393 (6); Veperi 200 (1); Venugopalapuram 207 (2), 289 (2); Allamadugu 207 (2), 289 (2), 350 (3), 393 (1); Pillarikuppam 289 (1), 311 (5), 350 (2), 369 (1); Mangunta 289 (3) 311 (10), 350 (1); Bommiahpalle 289 (4), 369 (3); Devalampeta 207 (8); Kothapalle 289 (2), 350 (2), 369 (1), 393 (1); Arimakulapalle 288 (30) 289 (2) 343 (5), 350 (16); Chinnathayyur 289 (8); Durgarajapuram 288 (1); Pullur 288 (5); 289 (3), 311 (5), 350 (2), 369 (3), 393 (1); Padmapuram 350 (7); Kannikapuram 350 (1); Sriranga-rajapuram 350 (3); Giddamakarajapuram 288 (6); Chillamakulapalle 310 (11), 350 (3); Kesavarajupura Agraharam 207 (1); Chenchugudi 289 (1); Perumallapalle *alias* Porakapalle 207 (3) 289 (1), 310 (3) 369 (2), 393 (2); Yerramarajupalle 289 (1), 393 (1); Ponnagallu 207 (3), 289 (5), 350 (5), 393 (7); Kathirapalle 350 (4), Alathur 207 (5), 288 (10), 289 (8); Muddikuppam 207 (5), 244 (37), 288 (1), 289 (1), 350 (11); Eduvaripalle 231 (1), 235 (49), 288 (16), 289 (3), 350 (4), 369 (2); Annur 288 (32), 350 (3); Kethumalmaharajupuram 235 (1), 289 (7), 310 (3), 369 (6); Rajakumara Venkata-perumal Bahadurvaripeta 244 (25), 288 (3), 289 (1), 350 (4), 369 (1); Karvetinagaram 220 (250) 288 (50), 311 (2), 340 (6), 343 (4), 345 (2), 350 (6), 369 (7), 393 (5); Cherlopalle 289 (6), 369 (5); Nandimangalam 207 (1), 209 (1), 350 (2), 369 (4); Vepagunta *alias* Alimelumangapuram 235 (9), 289 (9), 350 (2), 393 (4); Surendranagaram 235 (5) 289 (4), 311(2), 350(2), 393 (1); Kumarabommarajupuram 235(10), 288(2), 310 (10), 350 (4), 393 (2); Thirumala-kuppam 289(3), 350 (4), 369 (2); Parameswaramangalam 207 (2), 289 (2), 369 (1), 393 (2); Gundrajukuppam 235 (350), 350 (9); Sathrawada 200 (2), 235 (500), 289 (3), 365 (60), 369 (1); Therani 233 (10), 235 (776), 288 (38) 289 (1), 350 (1), 369 (5); Melapattu 231 (2), 350 (1); Mudipalle 207 (3), 288 (2), 289 (4), 310 (4), 311 (4), 350 (5), 369 (2), 393 (3); Venkatanarasimharajuvaripeta 288 (3), 350 (2), 369 (1); Thaduku 207(3), 289(2), 345(2), 369 (1); Veera-kaverirajupuram 289 (1); Nagarajukuppam 289 (1), 350 (6); Keelapattu 289 (1); Kakavedu 207 (1), 233 (10), 350 (3), 369 (1), 393 (1); Mangadu 207 (4), 289 (3), 350(4), 369 (1), 393(1); Iruguvai207 (1), 235(7), 289(1), 350 (7), 369(3), 393(1); Agaram 235 (1), 289(6) 369(1); Damarapakam 207(3), 288 (3), 350 (5), 369 (1); Vanadurgapuram 200 (7); Sreekaverirajupuram 235 (11), 289 (1), 350 (1), 369 (2); Palasamudram 289 (5), 310 (20), 350 (10), 369 (1), 393 (3); Matavalam 200 (3); Vengalrajukuppam 200 (2), Ramakrishnapuram 235 (1); Kodandaramapuram 288 (9), 310 (12), 342 (20), 350 (6), 355 (2)

Urban:

Puttur: 200 (4), 209 (3), 214 (5), 218 (1), 220 (5), 235 (315), 273 (6), 302 (2), 350 (2), 369 (1), 384 (2), 388 (4) 393 (17)
Nagari: 200 (5), 207 (2), 218 (1), 235 (128), 273 (7), 289 (1), 311 (4), 393 (2), 399 (1)

Detailed description of Industrial Code (Minor Group) Numbers under which the Industrial Establishments are arranged in the above Sub-Table.

Minor Group No.	Description as per the Indian Standard Industrial Classification
(1)	(2)
044	Rearing of bees for the production of honey, wax and collection of honey
200	Production of rice, atta, flour, etc., by milling, dehusking and processing of crops and food grains
202	Production of indigenous sugar, gur from sugar cane or palm juice and production of candy
205	Production of bread, biscuits, cake and other bakery products
207	Production of edible fats and oils (other than hydrogenated oil)
209	Production of other food products such as sweetmeat and condiments, muri, murki, chira, khoi, cocoa, chocolate, toffee, lozenge
211	Production of country liquor
212	Production of indigenous liquor such as toddy, liquor from mahua, palm juice
214	Production of aerated and mineral water
216	Production of ice cream
218	Processing of coffee in curing works
220	Manufacture of bidi
224	Manufacture of snuff
230	Cotton ginning, cleaning, pressing and baling
231	Cotton spinning (other than in mills)
232	Cotton spinning and weaving in mills
233	Cotton dyeing, bleaching
235	Cotton weaving in handlooms
238	Manufacturing of cotton nets
239	Manufacturing of cotton, cordage, rope and twine
242	Dyeing and bleaching of jute
244	Manufacture of other products like rope, cordage from jute and similar fibre such as hemp, mesta
255	Wool weaving in handloom
262	Spinning of silk other than in mills
273	Making of textile garments including rain coats and headgear
274	Manufacture of made up textile goods except wearing apparel such as curtains, pillow cases, bedding materials, mattress, textile bags
277	Manufacture of coir and coir products

SUB-TABLE 7 TO VILLAGE & TOWN DIRECTORY—*Concld.*

INDUSTRIAL ESTABLISHMENTS

Minor Group No.	Description as per the Indian Standard Industrial Classification
(1)	(2)
280	Sawing and planing of wood
281	Manufacture of wooden furniture and fixtures
284	Manufacture of other wooden products such as utensils, toys artwares
288	Manufacture of materials from cork, bamboo, cane, leaves and other allied products
289	Manufacture of other wood and allied products not covered above
290	Manufacture of pulp from wood, rags, waste paper, and other fibres and the conversion of such pulp into any kind of paper and paper board in mill
300	Printing and publishing of newspapers and periodicals
301	Printing and publishing of books
302	All other types of printing including lithography, engraving, etching, block making and other work connected with printing industry
303	All types of binding, stitching, sizing and other allied work connected with binding industry
310	Currying, tanning and finishing of hides and skins and preparation of finished leather
311	Manufacture of shoes and other leather foot-wear
313	Manufacture of leather products (except those covered by code Nos. 311, 312) such as leather upholstery, suitcases, pocket books, cigarette and key cases, purses, saddlery, whip and other articles
320	Manufacture of tyres and tubes
331	Manufacture of dyes, paints, colours and varnishes
332	Manufacture of fertilizers
333	Manufacture of ammunition, explosives and fire works
334	Manufacture of matches
335	Manufacture of medicines, pharmaceutical preparations perfumes, cosmetics and other toilet preparations except soap
340	Manufacture of structural clay products such as bricks, tiles
342	Manufacture of lime
343	Manufacture of structural stone goods, stone dressing and stone crushing
344	Manufacture of stone wares, other than images
345	Manufacture of stone images
346	Manufacture of plaster of Paris and its Products
350	Manufacture of earthenware and earthen pottery
353	Manufacture of glass bangles and beads
357	Manufacture of glass and glass products except optical and photographic lenses and glass products covered above
363	Manufacture of structural steel products such as joist, rail sheet, plate
365	Manufacture of brass and bell metal products
366	Manufacture of aluminium products
367	Manufacture of metal products (other than of iron brass bell metal and aluminium) such as tin can
368	Enamelling, galvanising, plating (including electroplating) polishing and welding of metal products
369	Manufacture of sundry hardwares such as G. I. pipe, wire net, bolt, screw, bucket, cutlery (This will also include the manufacture of sundry ferrous engineering products done by jobbing engineering concerns which cannot be classified in major groups 36, 37, 38 and 39
378	Manufacture of electronic equipment such as radio, microphone
379	Manufacture of electric machinery and apparatus appliances not specified above
384	Repairing and servicing of Motor vehicles
388	Repairing of bicycles and tricycles
390	Manufacture of optical instruments, and lenses, opthalmic goods and photographic equipment and supplies
392	Assembling and repairing of watches and clocks
393	Manufacture of jewellery, silver ware and wares using gold and other precious metals
394	Manufacture and tuning of musical instruments
399	Manufacture and repair work of goods not assignable to any other group

SUB-TABLE 8 TO VILLAGE & TOWN DIRECTORY

DISTRIBUTION OF ARTICLES OF CRAFTS BY MAIN MATERIAL USED, NUMBER OF PERSONS EMPLOYED IN PRODUCTION, SOURCE OF DESIGN, MANUFACTURE, MARKETING AND EARNINGS

(*RURAL*)

Branch of Industry Major Group of Indian Standard Industrial Classification	Name of Article produced	Name of main material used	No. of Villages engaged in manufacture	No. of persons employed in production			No. of Villages engaged in manufacture of articles of		No. of Villages which produced for sale in open markets	No. of Villages where there are co-operative sales societies	Average earnings per worker per day (in Rupees and Paise)
				Persons	Males	Females	Traditional designs	All other designs			
(1)	(2)	(3)	(4)	(5)	(6)	(7)	(8)	(9)	(10)	(11)	(12)
CHITTOOR DISTRICT											
No. of Villages in the District : 1,558											
No. of Villages for which questionnaire were received : 928											
No. of Villages for which Houselists were referred to : 630											
(*From questionnaire*)											
04 Livestock & Hunting	Honey	N.A.	2	9	7	2	..	..	2	..	2.00
20 Foodstuffs	Jaggery	Sugarcane	1	450	225	225	..	..	1	..	3.00
	Edible oils	Oil seeds	100	1,462	1,071	391	..	..	99	12	1.25 to 2.50
	Palmgur	Toddy	1	150	100	60	..	..	1	..	N. A.*
22 Tobacco Products	Beedis	Tobacco	16	1,023	762	261	..	..	16	1	1.00 to 3.00
23 Textile—Cotton	Dyed & printed fabrics	Dyes	1	30	30	..	1	..	1	..	2.00
	Ginned cotton	Cotton	2	10	10	..	..	..	2	..	1.25 to 1.50
	Nets (for fishing)	Yarn	3	79	43	36	2	1	1	..	1.50 to 3.00
	Sarees, dhoties etc.,	Cotton yarn	151	16,581	10,454	6,127	151	..	151	40	2.00 to 4.00
	Cotton yarn	Ginned cotton	10	312	167	145	..	..	6	2	1.50 to 20.0
24 Textile-Jute	Fibre	Bombay hemp or (hibiscus-Cannabinus) Gogu fibre	1	26	26	..	..	..	..	..	N.A.

SUB-TABLE 8 TO VILLAGE & TOWN DIRECTORY—*Contd.*

DISTRIBUTION OF ARTICLES OF CRAFTS BY MAIN MATERIAL USED, NUMBER OF PERSONS EMPLOYED IN PRODUCTION, SOURCE OF DESIGN, MANUFACTURE, MARKETING AND EARNINGS

(RURAL)

Branch of Industry Major Group of Indian Standard Industrial Classification	Name of Article produced	Name of main material used	No. of Villages engaged in manufacture	No. of persons employed in production			No. of Villages engaged in manufacture of articles of		No. of Villages which produced for sale in open markets	No. of Villages where there are co-operative sales societies	Average earnings per worker per day (in Rupees and Paise)
				Persons	Males	Females	Traditional designs	All other designs			
(1)	(2)	(3)	(4)	(5)	(6)	(7)	(8)	(9)	(10)	(11)	(12)
				CHITTOOR DISTRICT—*Contd.*							
24 Textile—Jute	Ropes	Bombay hemp or Gogu fibre or Hibiscus canabinus fibre	10	796	532	264	..	..	31	1	0.75 to 2.00
		Fibre	3								
		Jute fibre	4								
		Kittalinara	3								
		Palm fibre	17								
25 Textile—Wool	Woollen rugs (cumblis)	Wool	15	570	336	234	15	..	15	3	2.00 to 2.50
26 Textile—Silk	Silk yarn	Raw silk	2	21	10	11	..	..	2	..	2.00
	Silk cloth	Silk yarn	1	32	24	8	1	..	1	..	2.50
27 Textile—Miscellaneous	Beds & pillows	Cloth cotton	3	69	47	22	..	..	3	..	1.00 to 2.50
	Coir products	Coir	3	177	107	70	2	1	3	..	1.00 to 2.00
	Cotton dolls	Cotton	1	1	1	..	..	1	1	..	2.00
	Embroidered goods	Coloured thread of Cotton, Wool & Silk	1	1	1	..	..	1	..	..	N.A.
	Stitched garments	Cloth, thread	54	493	317	176	..	54	10	1	1.00 to 4.00
28 Manufacture of wood and wooden products	Baskets etc.,	Bamboo	148	3,092	1,892	1,200	165	..	165	18	1.00 to 1.75
		Datepalm Leaves	17								
	Chairs, tables, cots, stools etc.,	Wood	433	2,856	2,286	570	433	..	433	125	1.50 to 4.50
	Leaf Plates	Leaves	8	212	83	129	..	..	2	..	1.00 to 1.50

(1)	(2)	(3)	(4)	(5)	(6)	(7)	(8)	(9)	(10)	(11)	(12)
	Mats	Datepalm Leaves Grass Jute fibre Jambu	77 14 2 20	3,983	1,846	2,137	113	..	107	7	0.75 to 2.00
	Wooden combs	Wood	13	106	66	40	6	7	13	..	1.00 to 2.00
	Wooden toys	Wood Sandle wood & Redsandles	7 8	215	211	4	..	15	15	2	2.00 to 3.00
31 Leather and Leather products	Shoes, chappals, hides & skins	Leather	135	2,325	1,715	610	135	..	135	2	1.50 to 4.00
33 Chemicals & Chemical products	Ayurvedic medicines	Herbs	1	2	2	..	..	..	1	..	N.A.
34-35 Non-Metallic Mineral Products other than Petroleum and Coal	Bricks & Tiles	Clay	2	68	41	27	..	..	2	..	3.00 to 5.00
	Cement products	Cement, sand	1	3	2	1	..	1	1	..	2.50
	Stone images & statues	Stone	2	5	5	..	2	..	2	..	N A.
	Stone products	Stone	9	1,041	789	252	2	7	9	..	1.00 to 2.50
	Bangles	Chowdu, Clay & glass	2	12	12	..	2	..	2	..	2.00
	Pots, Jugs etc.	Clay	439	4,898	3,182	1,716	439	..	439	49	1.00 to 2.00
36 Basic Metals and their products except machinery and Transport equipment	Iron implements	Iron & Steel	270	1,377	1,116	261	270	..	250	3	2.50 to 4.00
	Brass utensils	Brass metal	4	70	58	12	4	..	4	..	3.00 to 3,50
	Metal Images	Brass	5	51	33	18	..	5	5	1	N.A.
39 Miscellaneous Manufacturing Industries	Bead garlands	Beads	7	275	59	216	5	2	7	..	2.00
	False hair-bunches	Hair	2	12	6	6	..	..	2	..	1.00
	Gold & Silver articles	Gold & Silver	212	944	785	159	212	..	212	1	3.00 to 5.00
	Musical instruments	N.A.	1	10	10	..	1	..	1	..	N.A.

SUB-TABLE 8 TO VILLAGE & TOWN DIRECTORY—*Contd.*

DISTRIBUTION OF ARTICLES OF CRAFTS BY MAIN MATERIAL USED, NUMBER OF PERSONS EMPLOYED IN PRODUCTION, SOURCE OF DESIGN, MANUFACTURE, MARKETING AND EARNINGS

(*RURAL*)

Branch of Industry Major Group of Indian Standard Industrial Classification	Name of Article produced	Name of main material used	No. of Villages engaged in manufacture	No. of persons employed in production			No. of Villages engaged in manufacture of articles of		No. of Villages which produced for sale in open markets	No. of Villages where there are co-operative sales societies	Average earnings per worker per day (in Rupees and (Paise)
				Persons	Males	Females	Traditional designs	All other designs			
(1)	(2)	(3)	(4)	(5)	(6)	(7)	(8)	(9)	(10)	(11)	(12)
				CHITTOOR DISTRICT—*Contd.*							
				(*Supplement from Houselists*)							
20 Foodstuffs	Edible oils		11	51							
22 Tobacco poducts	Beedis		3	14							
23 Textile—Cotton	Cotton yarn		2	5							
	Sarees, dhoties, etc.		19	502							
27 Textile-Miscellaneous	Stitched garments		39	93							
28 Manufacture of wood and wooden products	Baskets etc.		3	28							
	Chairs, tables cots, stools etc.		53	173							
	Wooden toys		2	8							
31 Leather and leather products	Shoes, chappals, hides & skins		5	31	N.A.	N.A.	N.A.	N.A.	N.A.	N.A.	N.A.
33 Chemicals and Chemical products	Sandal wood oil		1	57							
34-35 Non-Metallic Mineral Products other than Petroleum & Coal	Stone products		2	245							
	Pots, jugs etc.		52	248							
36 Basic Metals and their products except Machinery and Transport equipment	Iron implements		25	102							
39 Miscellaneous Manufacturing Industries	Bead garlands		2	31							
	Gold & Silver articles		49	109							

(1)	(2)	(3)	(4)	(5)	(6)	(7)	(8)	(9)	(10)	(11)	(12)
			1 CHITTOOR TALUK								
		No. of Villages in the Taluk	:	120							
		No. of Villages for which questionnaire were received	:	103							
		No. of Villages for which Houselists were referred to	:	17							
			(*From questionnaire*)								
04 Livestock & Hunting	Honey	N.A.	1	4	4	..	..	..	1	..	2.00
20 Foodstuffs	Jaggery	Sugarcane	1	450	225	225	..	..	1	..	3.00
	Edible oils	Oil seeds	15	205	131	74	..	..	15	1	1.25 to 2.00
22 Tobacco Poducts	Beedis	Tobacco	1	6	2	4	..	..	1	..	2.50
23 Textile—Cotton	Nets (for fishing)	Yarn	1	3	2	1	1	..	..	..	2.00
	Sarees, dhoties etc.	Yarn	7	492	255	237	7	..	7	3	2.50
24 Textile—Jute	Ropes	Kittalinara	1	19	16	3	..	..	1	..	N.A.
27 Textile—Miscellaneous	Coir products	Coir	2	62	42	20	2	..	2	..	1.00
	Stitched garments	Cloth	4	12	10	2	..	4	..	..	3.00
28 Manufacture of wood and wooden products	Baskets etc.	Bamboos Datepalm Leaves	4 11	139	85	54	15	..	15	..	1.25
	Chairs, tables etc.	Wood	51	321	252	69	51	..	51	19	4.00
	Leaf plates	Leaves	1	10	10	..	..	..	..	..	1.50
	Mats	Datepalm Leaves	11	356	192	164	11	..	11	1	1.75
	Wooden combs	Wood	2	7	7	..	2	..	2	..	1.00
31 Leather and Leather products	Shoes, hides & skins	Leather	16	414	281	133	16	..	16	..	2.00
34-35 Non-Metallic Mineral products other than Petroleum & Coal	Bricks & tiles	Clay	1	60	37	23	..	..	1	..	3.00

SUB-TABLE 8 TO VILLAGE & TOWN DIRECTORY—*Contd.*

DISTRIBUTION OF ARTICLES OF CRAFTS BY MAIN MATERIAL USED, NUMBER OF PERSONS EMPLOYED IN PRODUCTION, SOURCE OF DESIGN, MANUFACTURE, MARKETING AND EARNINGS

(RURAL)

Branch of Industry Major Group of Indian Standard Industrial Classification	Name of Article produced	Name of main material used	No. of Villages engaged in manufacture	No. of persons employed in production			No. of Villages engaged in manufacture of articles of		No. of Villages which produced for sale in open markets	No. of Villages where there are co-operative sales societies	Average earnings per worker per day (in Rupees and Paise)
				Persons	Males	Females	Traditional designs	All other designs			
(1)	(2)	(3)	(4)	(5)	(6)	(7)	(8)	(9)	(10)	(11)	(12)
1 CHITTOOR TALUK—*Contd.*											
34-35 Non-Metallic Mineral products other than Petroleum & Coal	Stone products	Stone	4	667	535	132	..	4	4	..	1.00
	Pots, jugs etc.,	Clay	54	655	418	237	54	..	54	7	1.50
36 Basic Metals and their products except machinery and Transport equipment	Iron implements	Iron & Steel	40	219	167	52	40	..	40	2	2.50
39 Miscellaneous Manufacturing Industries	Gold & silver articles	Gold & Silver	25	121	92	29	25	..	25	..	4.00
(*Supplement from Houselists*)											
27 Textile-Miscellaneous	Stitched garments		4	5							
28 Manufacture of wood and wooden products	Chairs, tables etc.		7	28							
	Wooden toys		1	1							
31 Leather and Leather products	Shoes, hides & skins		1	6	N.A.	N.A.	N.A.	N.A.	N.A.	N.A.	N.A.
34-35 Non-Metallic Mineral Products other than Petroleum & Coal	Pots, jugs etc.		8	32							
36 Basic Metals and their products except machinery and Transport equipment	Iron Implements		5	56							
39 Miscellaneous Manufacturing Industries	Gold & silver articles		8	18							

(1)	(2)	(3)	(4)	(5)	(6)	(7)	(8)	(9)	(10)	(11)	(12)
2 BANGARUPALEM INDEPENDENT SUB-TALUK											
	No. of Villages in the Sub-Taluk :						63				
	No. of Villages for which questionnaire were received :						57				
	No. of Villages for which Houselists were referred to :						6				
		(From questionnaire)									
20 Foodstuffs	Edible oils	Oil seeds	15	215	189	26	..	..	15	3	2.00
	Palm-gur	Toddy	1	160	100	60	..	..	1	..	N.A.
22 Tobacco Products	Beedis	Tobacco	1	4	2	2	..	..	1	..	3.00
23 Textile—Cotton	Net (for fishing)	Yarn	1	75	40	35	1	..	..	..	1.50
	Cotton yarn	Cotton	3	33	20	13	..	..	2	..	N.A.
	Sarees, dhoties etc.,	Yarn	11	127	75	52	11	..	11	4	4.00
24 Textile-Jute	Ropes	Bombay hemp	3	61	46	15	..	..	3	..	N.A.
27 Textile-Miscellaneous	Beds & Pillows	Cotton	1	4	2	2	..	..	1	..	N.A.
	Stitched garments	Cloth	10	27	23	4	..	10	3	1	2.50
28 Manufacture of wood and wooden products	Baskets etc.,	Bamboos	12	383	245	138	12	..	12	2	1.50
	Chairs, tables etc.,	Wood	38	211	174	37	38	..	38	12	4.00
	Mats	Grass	9	141	113	28	9	..	8	..	2.00
	Wooden combs	Wood	1	9	7	2	1	..	1	..	2.00
31 Leather and Leather products	Shoes, hides & skins	Leather	11	203	123	80	11	..	11	1	2.50
33 Chemicals & Chemical products	Ayurvedic medicines	Herbs	1	2	2	..	..	..	1	..	N.A.
34-35 Non-Metallic Mineral products other than Petroleum and Coal	Pots, jugs etc.,	Clay	32	486	306	180	32	..	32	10	2.00
36 Basic Metals and their products except machinery and Transport equipment	Iron implements	Iron & Steel	20	68	63	5	20	..	20	..	3.00
39 Miscellaneous Manufacturing Industries	Gold & silver articles	Gold & Silver	25	108	86	22	25	..	25	..	4.00

DISTRIBUTION OF ARTICLES OF CRAFTS BY MAIN MATERIAL USED, NUMBER OF PERSONS EMPLOYED IN PRODUCTION SOURCE OF DESIGN, MANUFACTURE, MARKETING AND EARNINGS

(RURAL)

Branch of Industry Major Group of Indian Standard Industrial Classification	Name of Article produced	Name of main material used	No. of Villages engaged in manufacture	No. of persons employed in production			No. of Villages engaged in manufacture of articles of		No. of Villages which produced for sale in open markets	No. of Villages where there are co-operative sales societies	Average earnings per worker per day (in Rupees and (Paise)
				Persons	Males	Females	Traditional designs	All other designs			
(1)	(2)	(3)	(4)	(5)	(6)	(7)	(8)	(9)	(10)	(11)	(12)
2 BANGARUPALEM INDEPENDENT SUB-TALUK—*Concld.*											
(Supplement from Houselists)											
27 Textile-Miscellaneous	Stitched garments		3	4	N.A.	N.A.	N.A.	N.A.	N.A.	N.A.	N.A.
36 Basic Metals & their products except Machinery & Transport equipment	Iron implements		1	1							
39 Miscellaneous Manufacturing Industries	Gold & Silver articles		1	1							
3 PALMANER TALUK											
No. of Villages in the Taluk : 106											
No. of Villages for which questionnaire were received : 56											
No. of Villages for which Houselists were referred to : 50											
(From questionnaire)											
20 Foodstuffs	Edible oils	Oil seeds	2	7	5	2	..	..	2	..	1.25 to 1.50
23 Textile—Cotton	Ginned cotton	Cotton	1	8	8	..	..	..	1	..	1.25
	Sarees, dhoties etc.	Yarn	4	26	14	12	4	..	4	2	2.00
24 Textile—Jute	Ropes	Fibre	3	62	46	16	..	..	3	..	0.75
25 Textile—Wool	Woollen rugs (cumblis)	Wool	2	115	80	35	2	..	2	..	N.A.
26 Textile—Silk	Silk yarn	Raw silk	1	18	8	10	..	..	1	..	N.A.
27 Textile—Miscellaneous	Beds and pillows	Cotton	1	5	5	..	..	..	1	..	1.00

(1)	(2)	(3)	(4)	(5)	(6)	(7)	(8)	(9)	(10)	(11)	(12)
	Stitched garments	Cloth	3	18	18	..	..	3	..	..	1.00 to 2.00
28 Manufacture of wood and wooden products	Baskets etc.	Bamboos	8	275	173	102	8	..	8	3	1.00
	Chairs, tables etc.,	Wood	15	123	119	4	15	..	15	5	1.50 to 4.00
	Mats	Jambu	7	95	65	30	7	..	7	..	0.75
31 Leather and Leather products	Shoes, hides & skins	Leather	7	45	41	4	7	..	7	..	1.50
34-35 Non-Metallic Mineral products other than Petroleum & Coal	Stone products	Stone	1	320	220	100	..	1	1	..	2.00
	Pots, jugs etc.	Clay	28	333	225	108	28	..	28	4	1.00
36 Basic Metals and their products except Machinery and Transport equipment	Iron implements	Iron & steel	24	100	96	4	24	..	24	1	4.00
39 Miscellaneous Manufacturing Industries	Gold & silver articles	Gold & silver	15	67	67	..	15	..	15	..	3.00 to 4.50
		(Supplement from Houselists)									
23 Textile—Cotton	Sarees, dhoties etc.		1	5							
27 Textile—Miscellaneous	Stitched garments		3	4							
28 Manufacture of wood and wooden products	Chairs, tables etc.		2	3	N.A.	N.A.	N.A.	N.A.	N.A.	N.A.	N.A.
34-35 Non-Metallic Mineral products other than Petroleum & Coal	Pots, jugs etc.		7	40							
36 Basic Metals and their products except Machinery and Transport equipment	Iron implements		1	4							
39 Miscellaneous Manufacturing Industries	Gold & silver articles		5	13							

4 KUPPAM INDEPENDENT SUB-TALUK

No. of Villages in the Sub-Taluk : 195
No. of Villages for which questionnaire were received : 35
No. of Villages for which Houselists were referred to : 160

(From questionnaire)

20 Foodstuffs	Edible oils	Oil seeds	1	2	2						1 50
24 Textile-Jute	Ropes	Gogu (hibiscus Canabinus) fibre	3	96	71	25	..	..	3	1	1.50

SUB-TABLE 8 TO VILLAGE & TOWN DIRECTORY—*Contd.*

DISTRIBUTION OF ARTICLES OF CRAFTS BY MAIN MATERIAL USED, NUMBER OF PERSONS EMPLOYED IN PRODUCTION, SOURCE OF DESIGN, MANUFACTURE, MARKETING AND EARNINGS

(*RURAL*)

Branch of Industry Major Group of Indian Standard Industrial Classification	Name of Article produced	Name of main material used	No. of Villages engaged in manufacture	No. of persons employed in production			No. of Villages engaged in manufacture of articles of		No. of Villages which produced for sale in open markets	No. of Villages where there are co-operative sales societies	Average earnings per worker per day (in Rupees and (Paise)
				Persons	Males	Females	Traditional designs	All other designs			
(1)	(2)	(3)	(4)	(5)	(6)	(7)	(8)	(9)	(10)	(11)	(12)
			4 KUPPAM INDEPENDENT SUB-TALUK—*Concld.*								
25 Textile-Wool	Woollen rugs (cumblis)	Wool	4	51	31	20	4	..	4	1	2.00
26 Textile—Silk	Silk yarn	Raw silk	1	3	2	1	..	..	1	..	2.00
27 Textile—Miscellaneous	Beds & pillows	Cloth & Cotton	1	60	40	20	..	..	1	..	2.50
28 Manufacture of wood and wooden Products	Baskets.,	Bamboo	4	42	31	11	4	..	4	..	1.00
	Chairs, tables etc.,	Wood	3	10	10	..	3	..	3	1	3.50
	Mats	Datepalm leaves	4	61	41	20	7	..	7	..	1.25
		Jambu	3								
	Wooden toys	Wood	1	66	66	..	..	1	1	1	N.A.
31 Leather & Leather Products	Shoes, hides & skins	Leather	3	43	22	21	3	..	3	1	2.25
34-35 Non-Metallic Mineral Products other than Petroleum & Coal	Pots, jugs etc.	Clay	11	149	83	66	11	..	11	5	2.00
36 Basic Metals & their products except Machinery & Transport equipment	Iron implements	Iron	9	38	36	2	9	..	9	..	3.00
39 Miscellaneous Maaufacturing Industries	False hair bunches	Hair	1	10	4	6	..	..	1	..	1.00
	Gold & Silver articles	Gold & Silver	10	33	28	5	10	..	10	..	3.50

(1)	(2)	(3)	(4)	(5)	(6)	(7)	(8)	(9)	(10)	(11)	(12)
			(Supplement from Houselists)								
27 Textile—Miscellaneous . . .	Stitched garments		4	5	N.A.	N.A.	N.A.	N.A.	N.A.	N.A.	N.A.
33 Chemicals & Chemical products .	Sandal wood oil		1	57							
34-35 Non-Metallic Mineral products other than petroleum and coal	Stone products		2	245							
36 Basic Metals and their products except machinery and transport equipment	Iron implements		3	8							
39 Miscellaneous Manufacturing industries	Gold & Silver articles		3	6							

5 PUNGANUR TALUK

No. of Villages in the Taluk : 103
No. of Villages for which questionnaire were received : 88
No. of Villages for which Houselists were referred to : 15

			(From questionnaire)								
20 Foodstuffs	Edible oils	Oil seeds	5	26	17	9	..	..	5	1	2.50
23 Textile-Cotton	Nets (for fishing)	Yarn	1	1	1	..	..	1	1	..	3.00
	Cotton yarn	Cotton	2	35	9	26	..	..	1	1	1.50
	Sarees, dhoties etc.,	Yarn	5	167	85	82	5	..	5	2	2.00
24 Textile-Jute	Ropes	Palm fibre	8	196	137	59	..	..	8	..	1.00
25 Textile-Wool	Woollen rugs (cumblis)	Wool	6	372	196	176	6	..	6	1	2.50
26 Textile-Silk	Silk cloth	Silk yarn		32	24	8	1	..	1	..	2.50
27 Textile—Miscellaneous . . .	Stitched garments	Cloth	3	34	34	..	..	3	..	..	2.50
28 Manufacture of wood and wooden products	Baskets etc.	Bamboos Datepalm leaves	4 18	275	191	84	22	..	22	7	1.00
	Chairs, tables etc.	Wood	25	162	140	22	25	..	25	12	4.00

SUB-TABLE 8 TO VILLAGE & TOWN DIRECTORY—*Contd.*

DISTRIBUTION OF ARTICLES OF CRAFTS BY MAIN MATERIAL USED, NUMBER OF PERSONS EMPLOYED IN PRODUCTION, SOURCE OF DESIGN, MANUFACTURE, MARKETING AND EARNINGS

(RURAL)

Branch of Industry Major Group of Indian Standard Industrial Classification	Name of Article produced	Name of main material used	No. of Villages engaged in manufacture	No. of persons employed in production			No. of Villages engaged in manufacture of articles of		No. of Villages which produced for sale in open markets	No. of Villages where there are co-operative sales societies	Average earnings per worker per day (in Rupees and Paise)
				Persons	Males	Females	Traditional designs	All other designs			
(1)	(2)	(3)	(4)	(5)	(6)	(7)	(8)	(9)	(10)	(11)	(12)
				5 PUNGANUR TALUK—*Concld.*							
28 Manufacture of wood and wooden products	Leaf plates	Leaves	1	45	45	..	..	..	..	..	1.00
	Mats	Datepalm leaves Jambu	3 10	232	120	112	13	..	13	2	1.00
	Wooden combs	Wood	3	34	19	15	..	3	3	..	1.00
	Wooden toys	Wood	1	4		..	..	1	1	..	3.00
31 Leather & Leather products . .	Shoes, hides & skins	Leather	12	48	45	3	12	..	12	..	3.00
34-35 Non-Metallic Mineral Products other than Petroleum and coal	Pots, jugs etc.	Clay	48	296	210	86	48	..	48	7	1.50
36 Basic Metals and their products except machinery and transport equipment	Iron implements	Iron & Steel	27	118	111	7	27	..	27	..	2.50
	Metal images	Brass	1	4	4	..	..	1	1	..	N.A.
39 Miscellaneous Manufacturing Industries	Gold & silver articles	Gold & Silver	25	145	123	22	25	..	25	..	5.00
			(Supplement from Houselists)								
27 Textile Miscellaneous . . .	Stitched garments		3	3	N.A	N.A.	N.A.	N.A.	N.A.	N.A.	N.A.
36 Basic-Metals and their products except machinery and transport equipment	Iron implements		2	3							
39 Miscellaneous Manufacturing Industries	Gold & silver articles		1	1							

6 MADANAPALLE TALUK

No. of Villages in the Taluk : 109
No. of Villages for which questionnaire were received : 54
No. of Villages for which Houselists were referred to : 55

(From questionnaire)

(1)	(2)	(3)	(4)	(5)	(6)	(7)	(8)	(9)	(10)	(11)	(12)
20 Foodstuffs	Edible oils	Oil seeds	2	40	20	20	..	..	2	..	2.50
23 Textile—Cotton	Sarees, dhoties etc.	Yarn	6	67	42	25	6	..	6	2	2.00
24 Textile—Jute	Fibre	Bombay hemp (hibiscus cannabinus fibre)	1	26	26	..	..	..	..	..	N.A.
	Ropes	Kittalinara	2	33	23	10	..	..	2	..	2.00
25 Textile—Wool	Woollen rugs (cumblis)	Wool	1	9	6	3	1	..	1	1	2.50
27 Textile—Miscellaneous . . .	Coir products	Coir	1	115	65	50	..	1	1	..	2.00
	Stitched garments	Cloth	7	71	54	17	..	7	..	..	3.00
28 Manufacture of wood and wooden products	Baskets etc.	Bamboos	10	138	88	50	10	..	10	2	1.00
	Chairs, tables etc.	Wood	18	121	106	15	18	..	18	7	4.50
	Leaf plates	Leaves	1	22	10	12	..	..	..	..	1.00
	Mats	Datepalm leaves	14	1,612	515	1,097	14	..	14	1	1.00
	Wooden combs	Wood	1	20	8	12	..	1	1	..	1.00
	Wooden toys	Wood	1	1	1	..	..	1	1	..	3.00
31 Leather and Leather products	Shoes, hides & skins	Leather	12	170	130	40	12	..	12	..	2.50
34-35 Non-Metallic Mineral Products other than Petroleum & Coal	Pots, jugs etc.	Clay	26	277	171	106	26	..	26	1	1.50
36 Basic Metals and their products except Machinery and Transport equipment	Iron implements	Iron	13	79	66	13	13	..	13	..	3.00
39 Miscellaneous Manufacturing Industries	Gold & Silver articles	Gold & Silver	12	72	56	6	12	..	12	1	3.00

SUB-TABLE 8 TO VILLAGE & TOWN DIRECTORY—*Contd.*

DISTRIBUTION OF ARTICLES OF CRAFTS BY MAIN MATERIAL USED, NUMBER OF PERSONS EMPLOYED IN PRODUCTION, SOURCE OF DESIGN, MANUFACTURE, MARKETING AND EARNINGS

(RURAL)

Branch of Industry Major Group of Indian Standard Industrial Classification	Name of Article produced	Name of main material used	No. of Villages engaged in manufacture	No. of persons employed in production			No. of Villages engaged in manufacture of articles of		No. of Villages which produced for sale in open markets	No. of Villages where there are co-operative sales societies	Average earnings per worker per day (in Rupees and Paise)
				Persons	Males	Females	Traditional designs	All other designs			
(1)	(2)	(3)	(4)	(5)	(6)	(7)	(8)	(9)	(10)	(11)	(12)
6 MADANAPALLE TALUK—*Concld.*											
(Supplement from Houselists)											
20 Foodstuffs	Edible oils		2	2							
23 Textile—Cotton	Sarees, dhoties etc.		3	3							
27 Textile—Miscellaneous	Stitched garments		7	15							
28 Manufacture of wood and wooden products	Chairs, tables etc.		1	2	N.A.	N.A.	N.A.	N.A.	N.A.	N.A.	N.A.
34-35 Non-Metallic Mineral Products other than Petroleum & Coal	Pots, jugs etc.		1	1							
36 Basic Metals and their products except machinery and Transport equipment	Iron implements		2	2							
39 Miscellaneous Manufacturing Industries	Gold & Silver articles		6	6							
7 VAYALPAD TALUK											
No. of Villages in the Taluk : 125											
No. of Villages for which questionnaire were received : 92											
No. of Villages for which Houselists were referred to : 33											
(From questionnaire)											
04 Livestock & Hunting	Honey	N.A.	1	5	3	2	..	..	1	..	2.00
20 Foodstuffs	Edible oils	Oil seeds	10	218	195	23	..	..	10	1	2.50
22 Tobacco Products	Beedis	Tobacco	2	365	300	65	..	..	2	..	1.00
23 Textile—Cotton	Ginned cotton	Cotton	1	2	2	..	..	..	1	..	1.50

(1)	(2)	(3)	(4)	(5)	(6)	(7)	(8)	(9)	(10)	(11)	(12)
	Cotton yarn	Cotton	1	140	40	100	..	..	1	..	2.00
	Sarees, dhoties, etc.,	Yarn	28	2,206	1,304	902	28	..	28	..	3.00
24 Textile—Jute	Ropes	Palm fibre	8	41	28	13	..	..	5	..	N.A.
25 Textile—Wool	Wollen rugs (cumblis)	Wool	2	23	23	..	2	..	2	..	2.00
27 Textile—Miscellaneous . . .	Cotton dolls	Cotton	1	1	1	..	..	1	1	..	2.00
	Stitched garments	Cloth	19	258	117	141	..	19	5	..	2.50
28 Manufacture of wood and wooden products	Baskets etc.	Bamboos	22	498	301	197	22	..	22	..	1.00
	Chairs, tables etc.	Wood	43	327	255	72	43	..	43	11	4.00
	Mats	Datepalm leaves	35	1,040	575	465	35	..	35	..	N.A.
	Wooden combs	Wood	2	10	5	5	..	2	2	..	1.00
31 Leather and Leather products . .	Shoes, hides & skins	Leather	19	294	229	65	19	..	19	..	2.00
34–35 Non-Metallic Mineral Products other than Petroleum & Coal	Stone products	Stone	1	43	24	19	..	1	1	..	N.A.
	Pots, jugs etc.	Clay	54	723	524	199	54	..	54	2	1.50
36 Basic Metals and their products except Machinery and transport equipment	Iron implements	Iron	43	285	217	68	43	..	43	..	2.50
	Brass utensils	Brass	1	2	2	..	1	..	1	..	3.00
39 Miscellaneous Manufacturing Industries	Gold & Silver articles	Gold & Silver	21	100	88	12	21	..	21	..	4.00
		(Supplement from Houselists)									
20 Foodstuffs	Edible oils		1	1							
22 Tobacco Products . . .	Beedis		1	8							
27 Textile—Miscellaneous . . .	Stitched garments		2	14	N.A.	N.A.	N.A.	N.A.	N.A.	N.A.	N.A.
36 Basic Metals and their products except Machinery and Transport equipment	Iron implements		2	4							
39 Miscellaneous Manufacturing Industries	Gold & Silver articles		4	7							

SUB-TABLE 8 TO VILLAGE & TOWN DIRECTORY—*Contd.*

DISTRIBUTION OF ARTICLES OF CRAFTS BY MAIN MATERIAL USED, NUMBER OF PERSONS EMPLOYED IN PRODUCTION, SOURCE OF DESIGN, MANUFACTURE, MARKETING AND EARNINGS

(*RURAL*)

Branch of Industry Major Group of Indian Standard Industrial Classification	Name of Article produced	Name of main material used	No. of Villages engaged in manufacture	No. of persons employed in production			No. of Villages engaged in manufacture of articles of		No. of Villages which produced for sale in open markets	No. of Villages where there are co-operative sales societies	Average earnings per worker per day (in Rupees and Paise)
				Persons	Males	Females	Traditional designs	All other designs			
(1)	(2)	(3)	(4)	(5)	(6)	(7)	(8)	(9)	(10)	(11)	(12)
8 CHANDRAGIRI TALUK											
No. of Villages in the Taluk :			85								
No. of Villages for which questionnaire were received :			80								
No. of Villages for which Houselists were referred to :			5								
(*From questionnaire*)											
20 Foodstuffs	Edible oils	Oil seeds	10	53	31	22	..	..	10	3	1.50 to 2.00
23 Textile—Cotton	Cotton yarn	Cotton	1	59	59	..	..	..	1	1	N.A.
	Sarees dhoties, etc.	Yarn	14	1,276	676	600	14	..	14	3	2.75
24 Textile—Jute	Ropes	Bombay hemp	2	17	11	6	..	..	..	..	1.00
27 Textile—Miscellaneous	Stitched garments	Cloth	2	7	5	2	..	2	1	..	3.00 to 4.00
28 Manufacture of wood and wooden products	Baskets etc.	Bamboos	19	207	131	76	19	..	19	2	1.75
	Chairs, tables etc.	Wood	42	230	187	43	42	..	42	14	3.00 to 4.00
	Leaf plates	Leaves	1	25	..	25	..	..	1	..	1.00
	Mats	Datepalm leaves	3	53	20	33	3	..	3	1	1.00
	Wooden combs	Wood	1	10	10	..	..	1	1	..	1.00
	Wooden toys	Wood	4	85	85	..	..	4	4	1	2.00
31 Leather & Leather products	Shoes, hides & skins	Leather	6	257	151	106	6	..	6	..	3.00 to 4.00

(1)	(2)	(3)	(4)	(5)	(6)	(7)	(8)	(9)	(10)	(11)	(12)
34-35 Non-Metallic Mineral products other than petroleum & coal	Cement products	Cement	1	3	2	1	..	1	1	..	2.50
	Pots, jugs etc.	Clay	37	342	196	146	37	..	37	5	1.25 to 2.00
36 Basic Metals & their products except Machinery & Transport equipment	Iron implements	Iron & steel	20	113	86	27	20	..	20	..	3.00 to 4.00
	Metal images	Brass	4	47	29	18	..	4	4	1	3.00 to 5.00
39 Miscellaneous Manufacturing Industries	Bead garlands	Beads	1	10	..	10	..	1	1	..	2 00
	Gold & Silver articles	Gold & silver	17	44	36	8	17	..	17	..	4.00 to 5.00

(*Supplement from Houselists*)

20 Foodstuffs	Edible oils		2	30							
22 Tobacco products. . . .	Beedis		1	5							
23 Textile—Cotton	Sarees, dhoties, etc.		2	4							
27 Textile—Miscellaneous . . .	Stitched garments		3	21							
28 Manufacture of wood and wooden products	Baskets		1	21	N.A.	N.A.	N.A.	N.A.	N.A.	N.A.	N.A.
	Chairs, tables etc.		4	11							
34-35 Non-Metallic Mineral Products other than petroleum and coal	Pots, Jugs, etc.		5	21							
39 Miscellaneous Manufacturing Industries	Gold & Silver articles		4	9							

9 KALAHASTI TALUK

No. of Villages in the Taluk : 427
No. of Villages for which questionnaire were received : 200
No. of Villages for which Houselists were referred to : 227

(*From questionnaire*)

20 Foodstuffs	Edible oils	Oil seeds	8	119	71	48	..	..	8	..	2.00
22 Tobacco products. . . .	Beedis	Tobacco	3	15	10	5	..	..	3	..	1.50

DISTRIBUTION OF ARTICLES OF CRAFTS BY MAIN MATERIAL USED, NUMBER OF PERSONS EMPLOYED IN PRODUCTION, SOURCE OF DESIGN, MANUFACTURE, MARKETING AND EARNINGS

(RURAL)

Branch of Industry Major Group of Indian Standard Industrial Classification	Name of Article produced	Name of main material used	No. of Villages engaged in manufacture	No. of persons employed in production			No. of Villages engaged in manufacture of articles of		No. of Villages which produced for sale in open markets	No. of Villages where there are co-operative sales societies	Average earnings per worker per day (in Rupees and Paise)
				Persons	Males	Females	Traditional designs	All other designs			
(1)	(2)	(3)	(4)	(5)	(6)	(7)	(8)	(9)	(10)	(11)	(12)
			9 KALAHASTI TALUK—*Contd.*								
23 Textile—Cotton	Sarees, dhoties etc.	Cotton, yarn	30	1,162	624	538	30	..	30	14	3.50
24 Textile-Jute	Ropes	Gogu fibre (hibiscus canabinus fibre)	2	4	3	1	..	..	2	..	1.50
27 Textile—Miscellaneous	Stitched garments	Cloth, Thread	1	2	2	..	..	1	..	..	3.00
28 Manufacture of wood and wooden products	Baskets etc.	Bamboos	27	414	229	185	27	..	27	1	1.50
	Chairs, tables, cots, stools etc.	Wood	91	722	510	212	91	..	91	19	4.50
	Leaf plates	Leaves	1	30	10	20	..	..	..	..	1.00
	Mats	Datepalm leaves	5	100	46	54	8	..	3	2	2.00
		Grass	1								
		Jute fibre	2								
	Wooden combs	Wood	3	16	10	6	3	..	3	..	2.00
	Wooden toys	Sandal wood Red Sanders etc.	5	44	40	4	..	5	5	..	2.00
31 Leather & Leather products	Shoes, Chappals hides & skins	Leather	18	354	230	124	18	..	18	..	3.00
34-35 Non-Metallic Mineral Products other than petroleum & coal	Bricks & tiles	Clay	1	8	4	4	..	..	1	..	5.00
	Stone products	Stone	1	5	5	..	1	..	1	..	2.50

(1)	(2)	(3)	(4)	(5)	(6)	(7)	(8)	(9)	(10)	(11)	(12)
	Bangles	Chowdu, clay & glass	2	12	12	..	2	..	2	..	2.00
	Pots, jugs etc.	Clay	54	565	377	188	54	..	54	4	2.00
36 Basic Metals & their products except Machinery & Transport equipment	Iron implements	Iron rods etc.	24	108	83	25	24	..	4	..	4.00
	Brass utensils	Brassmetal	1	6	4	2	1	..	1	..	3.50
39 Miscellaneous Manufacturing Industries	Bead garlands	Beads	5	145	59	86	5	..	5	..	N.A.
	Gold & Silver articles	Gold & Silver	22	83	55	28	22	..	22	..	4.00
		(Supplement from Houselists)									
20 Foodstuffs	Edible Oils		1	1							
23 Textile—Cotton . . .	Sarees, dhoties etc.		3	82							
27 Textile-Miscellaneous . . .	Stitched garments		2	4							
28 Manufacture of wood and wooden products	Chairs, tables, cots, stools etc.		13	22							
31 Leather & Leather products	Shoes, chappals, hides & skins		1	4	N.A.	N.A.	N.A.	N.A.	N.A.	N.A.	N.A.
34-35 Non-Metallic Mineral Products other than petroleum & coal	Pots, jugs, etc.		8	34							
36 Basic Metals and their products except Machinery & transport equipment	Iron implements		2	2							
39 Miscellaneous Manufacturing Industries	Bead garlands		2	31							
	Gold & Silver articles		3	3							

SUB TABLE 8 TO VILLAGE & TOWN DIRECTORY—*Contd.*

DISTRIBUTION OF ARTICLES OF CRAFTS BY MAIN MATERIAL USED, NUMBER OF PERSONS EMPLOYED IN PRODUCTION, SOURCE OF DESIGN, MANUFACTURE, MARKETING AND EARNINGS

(RURAL)

Branch of Industry Major Group of Indian Standard Industrial Classification	Name of Article produced	Name of main material used	No. of Villages engaged in manufacture	No. of persons employed in production			No. of Villages engaged in manufacture of articles of		No. of Villages which produced for sale in open markets	No. of Villages where there are co-operative sales societies	Average earnings per worker per day (in Rupees and Paise)
				Persons	Males	Females	Tradi-tional designs	All other designs			
(1)	(2)	(3)	(4)	(5)	(6)	(7)	(8)	(9)	(10)	(11)	(12)
10 SATYAVEDU TALUK											
No. of Villages in the Taluk : 113											
No. of Villages for which questionnaire were received : 62											
No of Villages for which Houselists were referred to : 51											
(From questionnaire)											
20 Foodstuffs	Edible oils	Oil seeds	3	54	47	7	..	..	2	1	1.23 to 1.50
22 Tobacco products	Beedis	Tobacco	5	136	93	43	..	..	5	1	2.00
23 Textile—Cotton	Cotton yarn	Cotton	1	15	9	6	..	..	1	..	2.00
	Sarees, dhoties, etc.	Yarn	19	3,019	1,750	1,269	19	..	19	2	3.50
27 Textile—Miscellaneous	Stitched garments	Cloth	1	15	15	..	..	1	..	..	3.00
28 Manufacture of wood and wooden products	Baskets etc.	Bamboos Datepalm leaves	3 2	64	39	25	5	..	5	1	1.00
	Chairs, tables, etc.,	Wood	33	201	161	40	33	..	33	4	3.00
31 Leather and Leather products	Shoes, hides & skins	Leather	6	136	126	10	6	..	6	..	3.00
34–35 Non-Metallic Mineral products other than Petroleum & Coal	Stone products	Stone	1	2	1	1	..	1	1	..	2.00
	Pots, jugs, etc.	Clay	26	239	153	86	26	..	26	..	1.00
36 Basic Metals and their products except Machinery and Transport equipment	Iron implements	Iron	10	40	32	8	10	..	10	..	2.50
39 Miscellaneous Manufacturing Industries	Gold & Silver articles	Gold & Silver	10	34	25	9	10	..	10	..	3.00

(1)	(2)	(3)	(4)	(5)	(6)	(7)	(8)	(9)	(10)	(11)	(12)
			(Supplement from Houselists)								
20 Foodstuffs	Edible oils		2	8							
22 Tobacco products	Beedis		1	1							
23 Textile Cotton	Cotton yarn		1	4							
	Saries, dhoties etc.,		8	231							
27 Textile-Miscellaneous	Stitched garments		7	14							
28 Manufacture of wood and wooden products	Baskets		1	2							
	Chairs, tables etc.,		21	80	N.A.	N.A.	N.A.	N.A.	N.A	N.A.	N.A.
31 Leather and Leather products	Shoes, hides & skins		3	21							
34-35 Non-Metallic Mineral products other than Petroleum & Coal	Pots, jugs etc.,		19	78							
36 Basic Metals and their products except Machinery and Transport equipment	Iron implements		5	12							
39 Miscellaneous Manufacturing Industries	Gold & silver articles		11	32							

11 PUTTUR TALUK

No. of Villages in the Taluk : 112
No. of Villages for which questionnaire were received : 101
No. of Villages for which Houselists were referred to : 11

(From questionnaire)

20 Foodstuffs	**Edible oils**	**Oil seeds**	29	523	363	160	..	..	29	2	2.00
22 Tobacco Products	**Beedis**	**Tobacco**	4	497	355	142	..	..	4	..	2.50
23 Textile—Cotton	**Dyed & printed fabrics**	**Dyes**	1	20	30	..	1	..	1	..	2.00
	Cotton yarn	**Ginned cotton**	2	30	30	..	..	..	1	..	N.A.
	Sarees, dhoties etc.,	**Cotton yarn**	27	8,039	5,629	2,410	27	..	27	8	3.00
24 Textile—Jute	**Ropes**	**Jute fibre**	4	267	151	116	..	..	4	..	1.00
		Palm fibre	1								

DISTRIBUTION OF ARTICLES OF CRAFTS BY MAIN MATERIAL USED, NUMBER OF PERSONS EMPLOYED IN PRODUCTION, SOURCE OF DESIGN, MANUFACTURE, MARKETING AND EARNINGS

(RURAL)

Branch of Industry Major Group of Indian Standard Industrial Classification	Name of Article produced	Name of main material used	No. of Villages engaged in manufacture	No. of persons employed in production			No. of Villages engaged in manufacture of articles of		No. of Villages which produced for sale in open markets	No. of Villages where there are co-operative sales societies	Average earnings per worker per day (in Rupees and Paise)
				Persons	Males	Females	Traditional designs	All other designs			
(1)	(2)	(3)	(4)	(5)	(6)	(7)	(8)	(9)	(10)	(11)	(12)
			11 PUTTUR TALUK—*Contd.*								
27 Textile-Miscellaneous	Embroidered goods	Coloured threads cotton, wool & silk thread	1	1	1	..	..	1	..	..	N.A.
	Stitched garments	Cloth & thread	4	49	39	10	..	4	..	..	2.50
28 Manufacture of wood and wooden Products	Baskets	Bamboos	21	657	379	278	21	..	21	..	1.50
	Chairs, tables, cots, stools etc.	Wood	74	428	372	56	74	..	74	21	4.00
	Leaf plates	Leaves	3	80	8	72	..	..	1	..	1.00
	Mats	Datepalm leaves Grass	2 4	293	159	134	6	..	6	..	2.00
	Wooden toys	Sandal wood Red sanders	3	15	15	..	..	3	3	..	2.50
31 Leather & Leather Products	Shoes, chappals, hides & skins	Leather	25	361	337	24	25	..	25	..	N.A.
34-35 Non-Metallic Mineral products other than Petroleum & Coal	Stone images & statues	Stone	2	5	5	..	2	..	2	..	N.A.
	Stone products	Stone	1	4	4	..	1	..	1	..	2.00
	Pots, jugs, etc.	Clay	69	833	519	314	69	..	69	4	2.00

(1)	(2)	(3)	(4)	(5)	(6)	(7)	(8)	(9)	(10)	(11)	(12)
36 Basic Metals & their products except machinery & Transport equipmment	Iron implements	Iron rods etc.	40	209	159	50	40	..	30	..	2.50
	Brass utensils	Brass metal	2	62	52	10	2	..	2	..	3.00
39 Miscellaneous Manufacturing Industries	Bead garlands	Beads	1	120	..	120	..	1	1	..	N.A.
	False hair bunches	Hair	1	2	2	..	..	..	1	..	N.A.
	Gold & silver articles	Gold & silver	30	137	129	8	30	..	30	..	4.00
	Musical instruments	N.A.	1	10	10	..	1	..	1	..	N.A.
		(Supplement from Houselists)									
20 Foodstuffs	Edible oils		3	9							
23 Textile–Cotton	Cotton yarn		1	1							
	Sarees, dhoties etc.,		2	177							
27 Textile–Miscellaneous	Stitched garments		1	4							
28 Manufacture of wood and wooden Products	Baskets		1	5							
	Chairs, tables cots, stools etc.,		5	27	N.A.	N.A.	N.A.	N.A.	N.A.	N.A.	N.A.
	Wooden toys		1	7							
34-35 Non-Metallic Mineral Products other than Petroleum & Coal	Pots, jugs etc.,		4	42							
36 Basic Metals & their products except machinery & Transport equipment	Iron implements		2	10							
39 Miscellaneous Manufacturing Industries	Gold & silver articles		3	13							

SUB-TABLE 8 TO VILLAGE & TOWN DIRECTORY—*Contd.*

DISTRIBUTION OF ARTICLES OF CRAFTS BY MAIN MATERIAL USED, NUMBER OF PERSONS EMPLOYED IN PRODUCTION, SOURCE OF DESIGN, MANUFACTURE, MARKETING AND EARNINGS

(URBAN)

Branch of Industry Major Group of Indian Standard Industrial Classification	Name of Article produced	Name of main material used	No. of Towns engaged in manufacture	No. of persons employed in production			No. of Towns engaged in manufacture of articles of		No. of Towns which produced for sale in open markets	No. of Towns where there are co-operative sales societies	Average earnings per worker per day (in Rupees and (Paise)
				Persons	Males	Females	Traditional designs	All other designs			
(1)	(2)	(3)	(4)	(5)	(6)	(7)	(8)	(9)	(10)	(11)	(12)
CHITTOOR DISTRICT—ALL TOWNS											
		No. of Towns in the District :		13							
		No. of Towns for which questionnaire were received :		7							
		No. of Towns for which Houselists were referred to :		6							
			(From questionnaire)								
20 Foodstuffs	Edible oils	Oil seeds	2	331	219	162	..	..	2	..	2.00
22 Tobacco Products	Beadis	Tobacco	3	963	682	281	..	..	3	..	1.50 to 2.50
23 Textile—Cotton	Dyed & Printed fabrics	Dyes	2	32	32	..	..	2	2	..	2.00
	Ginned cotton	Cotton	1	5	5	..	..	..	1	..	N.A.
	Sarees, dhoties etc.	Cotton yarn	4	3,394	1,952	1,442	4	..	4	4	2.00 to 3.50
24 Textile—Jute	Ropes	Fibre	1	210	80	130	..	..	1	..	0.75
27 Textile—Miscellaneous	Embroidery goods	Cotton & coloured thread	1	73	..	73	..	1	1	..	N.A.
	Stitched garments	Cloth thread	1	60	60	..	..	1	..	..	2.50
28 Manufacture of wood and wooden products	Baskets etc.	Bamboos	2	66	44	22	2	..	2	..	1.00 to 1.50
	Chairs, tables, cots, stools etc.	Wood	5	251	187	64	5	..	5	1	1.50 to 4.50
	Wooden combs	Wood	1	22	22	..	..	..	1	..	2.00
31 Leather and Leather products	Shoes, Chappals hides & skins	Leather	1	220	120	100	1	..	1	..	3.00

(1)	(2)	(3)	(4)	(5)	(6)	(7)	(8)	(9)	(10)	(11)	(12)
34-35 Non-Metallic Mineral Products other than Petroleum & Coal	Pots, jugs, etc.	Clay	4	111	76	35	4	..	4	..	1.00 to 2.00
36 Basic Metals and their products except machinery and Transport equipment	Brass utensils	Brass metal	1	1,292	1,153	139	1	..	1	..	3.50
	Iron implements	Iron rods etc.	3	43	43	..	3	..	3	..	2.50 to 4.00
39 Miscellaneous Manufacturing Industries	Gold & silver articles	Gold & silver	4	84	72	12	4	..	4	..	4.00 to 5.00
		(Supplement from Houselists)									
20 Foodstuffs	Edible oils		1(1)	2							
22 Tobacco Products	Beedis		4(16)	459							
23 Textile—Cotton	Dyed & printed fabrics		4(22)	229							
	Ginned Cotton		1(1)	6							
	Cotton yarn		2(4)	82							
	Sarees, dhoties etc.		1(3)	59							
27 Textile-Miscellaneous	Beds & Pillows		1(2)	68							
	Stitched garments		6(43)	319							
28 Manufacture of wood and wooden products	Baskets		1(2)	112	N.A.	N.A.	N.A	N.A.	N.A.	N.A.	N.A.
	Cane furniture etc.		1(1)	1							
	Chairs, tables cots, stools etc.		5(10)	74							
	Framed photos		3(5)	5							
	Leaf plates		1(2)	5							
30 Printing and publishing	Bound books		2(2)	6							
31 Leather and Leather products	Shoes, chappals, hides & skins		3(6)	72							
33 Chemicals and Chemical products	Ayurvedic medicines		1(1)	2							
	Matches		2(4)	44							

Note : The figures given in brackets under column 4 indicate the number of Wards/Localities in which the Crafts are in practice

SUB-TABLE 8 TO VILLAGE & TOWN DIRECTORY—*Contd.*

DISTRIBUTION OF ARTICLES OF CRAFTS BY MAIN MATERIAL USED, NUMBER OF PERSONS EMPLOYED IN PRODUCTION, SOURCE OF DESIGN, MANUFACTURE, MARKETING AND EARNINGS

(URBAN)

Branch of Industry Major Group of Indian Standard Industrial Classification	Name of Article produced	Name of main material used	No. of Towns engaged in manufacture	No. of persons employed in production			No. of Towns engaged in manufacture of articles of		No. of Towns which produced for sale in open markets	No. of Towns where there are co-operative sales societies	Average earnings per worker per day (in Rupees and Paise)
				Persons	Males	Females	Traditional designs	All other designs			
(1)	(2)	(3)	(4)	(5)	(6)	(7)	(8)	(9)	(10)	(11)	(12)
CHITTOOR DISTRICT—ALL TOWNS—*Concld.*											
33 Chemicals and Chemical products	Scents		1(1)	6							
34-35 Non-Metallic Mineral products other than Petroleum & Coal	Cement pipes		1(1)	20							
	Stone grinders etc.		2(3)	77							
	Pots, jugs etc.		1(1)	3							
36 Basic Metals and their products except Machinery and Transport equipment	Brass utensils		2(4)	72	N.A.	N.A.	N.A.	N.A.	N.A.	N.A.	N.A.
	Iron Implements		3(11)	23							
	Tin articles		3(3)	6							
	Trunk boxes		1(2)	2							
39 Miscellaneous Manufacturing Industries	False hair bunches		1(4)	48							
	Gold & Silver articles		6(22)	147							

(1)	(2)	(3)	(4)	(5)	(6)	(7)	(8)	(9)	(10)	(11)	(12)

CHITTOOR TALUK—CHITTOOR TOWN

No. of Towns in the Taluk : 1

No. of Towns for which Houselists were referred to : 1

(Supplement from Houselists)

22	Tobacco Products	Beedis	1(10)	371	N.A.	N.A.	N.A	N.A.	N.A.	N.A.	N.A.
23	Textile-Cotton	Dyed & printed fabrics	1(8)	145							
		Cotton yarn	1(3)	62							
		Sarees, dhoties etc.	1(3)	59							
27	Textile-Miscellaneous	Stitched garments	1(16)	199							
28	Manufacture of wood and wooden products	Baskets etc.	1(2)	112							
		Cane furniture	1(1)	1							
		Chairs, tables, cots, stools etc.	1(5)	57							
		Leaf plates	1(2)	5							
		Framed photos	1(1)	1							
30	Printing & Publishing	Bound books	1(1)	4							
31	Leather & Leather products	Shoes, chappals, skins etc.	1(3)	67							
33	Chemicals & Chemical products	Ayurvedic medicines	1(1)	2							
		Matches	1(3)	34							
34-35	Non-Metallic Mineral Products other than Petroleum & Coal	Cement pipes	1(1)	20							
		Pots	1(1)	3							
36	Basic Metals and their products except machinery and Transport equipment	Iron implements	1(4)	11							
		Brass utensils	1(1)	1							
		Tin articles	1(1)	4							
39	Miscellaneous Manufacturing Industries	Gold & Silver articles	1(8)	90							

SUB-TABLE 8 TO VILLAGE & TOWN DIRECTORY—*Contd.*

DISTRIBUTION OF ARTICLES OF CRAFTS BY MAIN MATERIAL USED, NUMBER OF PERSONS EMPLOYED IN PRODUCTION, SOURCE OF DESIGN, MANUFACTURE, MARKETING AND EARNINGS

(URBAN)

Branch of Industry Major Group of Indian Standard Industrial Classification	Name of Article produced	Name of main material used	No. of Towns engaged in manufacture	No. of persons employed in production			No. of Towns engaged in manufacture of articles of		No. of Towns which produced for sale in open markets	No. of Towns where there are co-operative sales societies	Average earnings per worker per day (in Rupees and (Paise)
				Persons	Males	Females	Traditional designs	All other designs			
(1)	(2)	(3)	(4)	(5)	(6)	(7)	(8)	(9)	(10)	(11)	(12)
PALMANER TALUK—PALMANER TOWN											
No. of Towns in the Taluk : 1											
No. of Towns for which questionnaire were received : 1											
(From questionnaire)											
23 Textile—Cotton	Sarees, dhoties etc.	Cotton yarn	1	17	10	7	1	..	1	1	2.00
24 Textile—Jute	Ropes	Fibre	1	210	80	130	..	..	1	..	0.75
27 Textile—Miscellaneous	Embroidery goods	Yarn	1	73	..	73	..	1	1	..	N.A.
28 Manufacture of wood and wooden products	Baskets	Bamboos	1	6	4	2	1	..	1	..	1.00
	Chairs, tables cots, stools etc.	Wood	1	1	1	..	1	..	1	..	1.50 to 4.00
34-35 Non-Metallic Mineral Products other than petroleum & coal	Pots, jugs etc.	Clay	1	6	4	2	1	..	1	..	1.00
KUPPAM INDEPENDENT SUB-TALUK—KUPPAM TOWN											
No. of Towns in the Sub-Taluk: 1											
No. of Towns for which Houselists were referred to: 1											
(Supplement from Houselists)											
22 Tobacco Products	Beedis		1(1)	16							
23 Textile—Cotton	Dyed & Printed fabrics		1(1)	1							
27 Textile—Miscellaneous	Beds & pillows		1(2)	68	N.A.	N.A.	N.A.	N.A.	N.A.	N.A.	N.A.
	Stitched garments		1(4)	11							
28 Manufacture of wood and wooden products	Chairs, cots, tables stools etc.		1(2)	6							

	(2)	(3)	(4)	(5)	(6)	(7)	(8)	(9)	(10)	(11)	(12)
33 Chemicals and Chemical products .	Scents		1(1)	6							
34-35 Non-Metallic Mineral Products other than petroleum & coal	Stone grinders etc.		1(3)	77	N.A.	N.A.	N.A.	N.A.	N.A.	N.A.	N.A.
36 Basic Metals and their products except machinery and Transport equipment	Iron Implements		1(4)	5							
39 Miscellaneous Manufacturing Industries	Gold & Silver articles		1(1)	2							

PUNGANUR TALUK—PUNGANUR TOWN

No. of Towns in the Taluk: 1
No. of Towns for which questionnaire were received: 1

(From questionnaire)

22 Tobacco Products . . .	Beedis	Tobacco	1	230	150	80	..	..	1	..	N.A.
28 Manufacture of wood and wooden products	Chairs, tables cots, stools etc.	Wood	1	100	100	..	1	..	1	1	4.00
34-35 Non-Metallic Mineral Products other than petroleum & coal	Pots, jugs etc.	Clay	1	18	10	8	1	..	1	..	1.50
39 Miscellaneous Manufacturing Industries	Gold & Silver articles	Gold & Silver	1	25	25	..	1	..	1	..	5.00

MADANAPALLE TALUK—MADANAPALLE TOWN

No. of Towns in the Taluk: 1
No. of Towns for which Houselists were referred to: 1

(Supplement from Houselists)

23 Textile-Cotton	Dyed & printed fabrics		1(5)	16							
27 Textile-Miscellaneous . . .	Stitched garments		1(9)	36							
28 Manufacture of wood and wooden products	Chairs, tables, cots, stools etc.		1(1)	2							
30 Printing & Publishing . . .	Bound books		1(1)	2							
31 Leather & Leather products . .	Shoes, chappals, hides & skins		1(1)	1	N.A.	N.A.	N.A.	N.A.	N.A.	N.A.	N.A.
33 Chemicals and Chemical products .	Matches		1(1)	10							
36 Basic Metals and their products except machinery and Transport equipment	Tin articles		1(1)	1							
39 Miscellaneous Manufacturing Industries	Gold & Silver articles		1(3)	6							

SUB-TABLE 8 TO VILLAGE & TOWN DIRECTORY—*Contd.*

DISTRIBUTION OF ARTICLES OF CRAFTS BY MAIN MATERIAL USED, NUMBER OF PERSONS EMPLOYED IN PRODUCTION, SOURCE OF DESIGN, MANUFACTURE, MARKETING AND EARNINGS

(URBAN)

Branch of Industry Major Group of Indian Standard Industrial Classification	Name of Article produced	Name of main material used	No. of Towns engaged in manufacture	No. of persons employed in production			No. of Towns engaged in manufacture of articles of		No. of Towns which produced for sale in open markets	No. of Towns where there are co-operative sales societies	Average earnings per worker per day (in Rupees and Paise)
				Persons	Males	Females	Traditional designs	All other designs			
(1)	(2)	(3)	(4)	(5)	(6)	(7)	(8)	(9)	(10)	(11)	(12)
VAYALPAD TALUK — VAYALPAD TOWN											
No. of Towns in the Taluk: 1											
No. of Towns for which Houselists were referred to : 1											
(Supplement from Houselists)											
22 Tobacco Products . . .	Beedis		1(2)	14	N.A.	N.A.	N.A.	N.A.	N.A.	N.A.	N.A.
27 Textile—Miscellaneous . . .	Stitched garments		1(3)	17							
28 Manufacture of wood and wooden products	Chairs, tables, cots, stools etc.,		1(1)	2							
39 Miscellaneous Manufacturing Industries	Gold & Silver articles		1(3)	13							
CHANDRAGIRI TALUK — RENIGUNTA, PAKALA, TIRUPATI & TIRUMALAI TOWNS											
No. of Towns in the Taluk : 4											
No. of Towns for which questionnaire were received : 2											
No. of Towns for which Houselists were referred to : 2											
(From questionnaire)											
28 Manufacture of wood and wooden products	Chairs, tables etc.	Wood	1	25	15	10	1	..	1	..	3.00 to 4.00
36 Basic Metals and their products except Machinery and Transport equipment	Iron implements	Iron	1	3	3	..	1	..	1	..	3.00 to 4.00
39 Miscellaneous Manufacturing Industries	Gold & silver articles	Gold & Silver	1	4	2	2	1	..	1	..	4.00 to 5.00

(1)	(2)	(3)	(4)	(5)	(6)	(7)	(8)	(9)	(10)	(11)	(12)
			(Supplement from Houselists)								
20 Foodstuffs	Edible oils		1(1)	2							
22 Tobacco Products . . .	Beedis		1(3)	58							
23 Textile—Cotton	Dyed & printed fabrics		1(8)	67							
	Ginned cotton		1(1)	6							
	Cotton yarn		1(1)	20							
27 Textile—Miscellaneous . . .	Stitched garments		2(11)	56							
28 Manufacture of wood and wooden products	Chairs, tables cots, stools etc.,		1(1)	7							
	Framed photos		2(4)	4							
31 Leather and Leather products . .	Shoes, chappals, hides & skins		1(2)	4	N.A.	N.A.	N.A.	N.A.	N.A.	N.A.	N.A.
36 Basic Metals and their products except Machinery and Transport equipment	Iron implements		1(3)	7							
	Brass utensils		1(3)	71							
	Tin articles		1(1)	1							
	Trunk boxes		1(2)	2							
39 Miscellaneous Manufacturing Industries	False hair bunches		1(4)	48							
	Gold & Silver articles		2(7)	36							

KALAHASTI TALUK — KALAHASTI TOWN

No. of Towns in the Taluk : 1
No. of Towns for which questionnaire were received : 1
(From questionnaire)

20	Foodstuffs . . .	Edible oils	Oil seeds	1	375	215	160	..	..	1	..	2.00
22	Tobacco Products . . .	Beedis	Tobacco	1	518	332	186	..	..	1	..	1.50
23	Textile—Cotton . . .	Ginned cotton	Raw cotton	1	5	5	..	..	..	1	..	N.A.
		Sarees, dhoties etc.	Cotton, Yarn	1	1,977	1,142	835	1	..	1	1	3.50

SUB-TABLE 8 TO VILLAGE & TOWN DIRECTORY—*Concld.*

DISTRIBUTION OF ARTICLES OF CRAFTS BY MAIN MATERIAL USED, NUMBER OF PERSONS EMPLOYED IN PRODUCTION, SOURCE OF DESIGN, MANUFACTURE, MARKETING AND EARNINGS

(*URBAN*)

Branch of Industry Major Group of Indian Standard Industrial Classification	Name of Article produced	Name of main material used	No. of Towns engaged in manufacture	No. of persons employed in production			No. of Towns engaged in manufacture of articles of		No. of Towns which produced for sale in open markets	No. of Towns where there are co-operative sales societies	Average earnings per worker per day (in Rupees and (Paise)
				Persons	Males	Females	Traditional designs	All other designs			
(1)	(2)	(3)	(4)	(5)	(6)	(7)	(8)	(9)	(10)	(11)	(12)
			KALAHASTI TALUK—KALAHASTI TOWN—*Concld.*								
28 Manufacture of wood and wooden products	Chairs, tables, cots, stools etc.,	Wood	1	101	51	50	1	..	1	..	4.50
	Wooden combs	Wood	1	22	22	..	..	..	1	..	2.00
31 Leather and Leather products	Shoes, chappals	hides & skins Leather	1	220	120	100	1	..	1	..	3.00
34-35 Non-Metallic Mineral Products other than Petroleum & Coal	Pots, jugs etc.	Clay	1	42	27	15	1	..	1	..	2.00
36 Basic Metals and their products except Machinery and Transport equipment	Iron implements	Iron rods etc.	1	15	15	..	1	..	1	..	4.00
	Brass utensils	Brass metal	1	1,292	1,153	139	1	..	1	..	3.50
39 Miscellaneous Manufacturing Industries	Gold & Silver articles	Gold & Silver	1	35	25	10	1	..	1	..	4.00
		PUTTUR TALUK—PUTTUR & NAGARI TOWNS									
		No. of Towns in the Taluk: 2									
		No. of Towns for which questionnaire were received: 2									
		(*From questionnaire*)									
20 Foodstuffs	Edible oils	Oil seeds	1	6	4		..	..	1	..	2.00
22 Tobacco Products	Beedis	Tobacco	1	215	200	15	..	..	1	..	2.50
23 Textile–Cotton	Dyed & printed fabrics	Dyes	2	32	32	..	..	2	2	..	2.00
	Sarees, dhoties etc.,	Cotton yarn	2	1,400	800	600	2	..	2	2	3.00

(1)	(2)	(3)	(4)	(5)	(6)	(7)	(8)	(9)	(10)	(11)	(12)
27 Textile—Miscellaneous . . .	Stitched garments	Cloth & thread	1	60	60	..	..	1	..	..	2.50
28 Manufacture of wood and wooden products	Baskets etc.	Bamboos	1	60	40	20	1	..	1	..	1.50
	Chairs, tables, cots, stools etc.	Wood	1	24	20	4	1	..	1	..	4.00
34-35 Non-Metallic Mineral Produets other than petroleum and Coal	Pots, jugs etc.	Clay	1	45	35	10	1	..	1	..	2.00
36 Basic Metals and their products except machinery and Transport equipment	Iron implements	Iron rods etc.	1	25	25	..	1	..	1	..	2.50
39 Miscellaneous Manufacturing Industries	Gold & Silver articles	Gold & Silver	1	20	20	..	1	..	1	..	4.00

N.A. : Not ascertainable

Note : The figures given for Towns in brackets under column 4 in Sub-Table 8 above indicate the Wards/Localities in which the Crafts are in practice.

ANNEXURE TO SUB-TABLE 8

(List of Villages talukwise, for which the Rural Craft Survey Schedules were received and the present Tables built up)

1 CHITTOOR TALUK

L. C. No. (1)	Name of Village (2)	L.C. No. (1)	Name of Village (2)	L.C. No. (1)	Name of Village (2)
1	Paturu	41	Doddipalle	77	Diguvamasapalle
2	Yerracheruvupalle	42	Thimmasamudram (*Rural*)	78	Bandapalle
3	Thalupulapalle	43	Mangasamudram (*Rural*)	80	Narigapalle
4	Potukanuma	44	Chittoor (*Rural*)	81	Anupalle
5	Kothakota	45	Thenebanda	82	Mapakshi
6	Chitipiralla	46	Kukkalapalle	83	Jangalapalle
9	Goduguchinta	47	Iruvaram (*Rural*)	84	Madhavaram
10	Venuthanapalle	49	Gandlapalle (*Rural*)	85	Konapalle
11	Polavaram	50	Kattamanchi (*Rural*)	86	Periyambadi
12	Puthalapattu	51	Peddakalva	87	Yadamari
13	Akananambattu	52	Kotrakona	88	Peddasettipalle
14	Vepanapalle	53	Kalijavedu	89	Thumminda
15	Thenepalle	54	Nandanur	90	Otivaripalle
16	Baitapalle	55	Kotagaram	92	Siddareddipalle
17	Peta Agraharam	56	Nellepalle	93	Modipalle
19	Oddepalle	57	Kondepalle	94	Bodaguttapalle
20	Vavilithota	58	Viraganelluru	95	Kanathala Cheruvu
21	Muthireval	59	Agaramangalam	96	Kammapalle
22	Nanjarapalle	60	Gollapalle	97	Patrapalle
23	Kaligiri	61	Gangadhara Nellore	98	Kotalam
24	Chinnamareddi Khandriga	62	Vepanjeri	99	Chittapara
25	Chintapenta	63	Vinjam	102	Gudipala
26	Ammaganipalle	64	Varathuru	103	Vasanthapuram
28	Charvaganipalle	65	Pachigunta	104	Basavapalle
29	Penumuru	66	Thungundram	105	Kothapalle
30	Kamachennayyapalle	67	Pathapalyam	106	Ramapuram
32	Guntipalle	68	Kothavenkatapuram	108	Mogaralapalle
33	Mopireddipalle	69	Ellapalle	109	Perumalla Khandriga
34	Samireddipalle	70	Ambodharapalle	112	Ananthapuram
36	Pulikallu	71	Mahadevamangalam	113	Cheelapalle
37	Vezzupalle	72	Bhakara Narasingarayanipeta	114	Naragallu
38	Satambakkam	73	Muthukuru	115	Ramapuram
39	Kalavagunta	74	Mukkalatturu	116	Thimmepalle
40	Murukambattu	76	Velukuru	117	Pasumanda

2 BANGARUPALEM INDEPENDENT SUB-TALUK

1	Gundlapalle	24	Pallecheruvu	44	Mogili
3	Polakala	25	Karakampalle	45	Tekumanda
4	Nampalle	26	Kothapalle	46	Keeramanda
5	Morampalle	27	Putramaddi	48	Kalvapalle Mogilappa Khandriga
6	Irala (Avirala)	28	Aragonda	49	Ragimanipenta
8	Erlampalle	30	Cheriopalle	50	Gollapalle
11	Pullur	31	Sarakallu	51	Jambuvaripalle
12	Kaminayanipalle	32	Mallakunta	52	Kallurupalle
13	Mudigolam	33	Gandupalle	53	Thambuganipalle
14	Chigarapalle	34	Paimagham	54	Gundlakattamanchi
15	Kanipakam	35	Setteri	55	Mahasamudram
16	Patnam	36	Kuppam	56	Mazarakothapalle
17	Punyasamudram	37	Nallamgadu	57	Budithireddipalle
18	Uthara Brahmanapalle	38	Sadakuppam	58	Koormaipalle
19	Puttur	39	Mathyam	59	Bodabandla
20	Tavanampalle	40	Muttukur	60	Madireddipalle
21	Diguvatadakara	41	Nalagampalle	61	Gollapalle
22	Eguvatadakara	42	Venkatagiri	62	Kasiralla
23	Diguvamagham	43	Paleru	63	Nadimpalle

3 PALMANER TALUK

1	Peddachellaragunta	5	Alapalle	8	Thotakanuma
3	Lakkanapalle	6	Kambhampalle	10	Devadoddi
4	Gollacheemanapalle	7	Theertham	11	Baireddypalle

ANNEXURE TO SUB-TABLE 8--Contd.

(List of Villages talukwise, for which the Rural Craft Survey Schedules were received and the present Tables built up)

3 PALMANER TALUK—*Concld.*

L. C. No. (1)	Name of Village (2)	L. C. No. (1)	Name of Village (2)	L. C. No. (1)	Name of Village (2)
12	Ganginayanipalle	37	Kurmayi	73	Bandapalle
13	Kammanapalle	39	Baipagaripalle	74	Kothakota
15	Keelapalle	43	Nellipatla	76	Ogu
16	Pathikonda	50	Gowaithimmepalle	78	Bairupalle
17	Mamadugu	51	Kadapanatham	79	Pedda Bharanipalle
18	Jeedimakulapalle	52	Pathurnatham	82	Sivunikuppam
19	Dandapalle	54	Krishnapuram	84	Kongatam
20	Kalagaturu	55	Jownipalle	86	Pamuganipalle
21	Kallupalle	58	Paipalle	91	Kempasamudram
22	Melumayi	59	Nernipalle	93	Ramakuppam
23	Maredupalle	60	Bodiguttapalle	95	Manendram
25	Palmaner (*Rural*)	63	Venkatagirikota	96	Muddanapalle
28	Moram	68	Yalakallu	101	Gorivimakulapalle
33	Kolamasanapalle	69	Mudaramdoddi	102	Pandyalamadugu
34	Jallipeta	70	Boyachinnaganapalle	103	Peddur
35	Pengaragunta	71	Chinthamakulapalle		

4 KUPPAM INDEPENDENT SUB-TALUK

2	Konganapalle	49	Vijalapuram	145	Krishnadasanapalle
3	Cheldiganipalle	50	Ankireddipalle	151	Bevanapalle
4	Rajupeta	66	Arimuthanapalle	152	Kamathanur
11	Peddur	80	Yamaganipalle	153	Kathimanipalle
15	Rallabudugur	87	Pogurupalle	154	Ekarlapalle
19	Ganjarlapalle	98	Gudipalle	158	Noolakunta
21	Settiballa	114	Settipalle	159	Sajjalapalle
22	Motakothuru	115	Settipalle	160	Nimmakampalle
27	Krishnapuram	117	Beggilipalle	161	Mittapalle
28	Gundusettipalle	119	Kangundi	176	Thaliagraharam
41	Kanchanaballa	126	Chamaguttapalle	180	Paipalyam
47	Unisiganipalle	132	Maldepalle		

5 PUNGANUR TALUK

1	Vootupalle	32	Mittachintavaripalle	68	Veerapalle
2	Chinthamakulapalle	35	Pedda Yellakuntla	69	Pedda Upparapalle
3	Palamanda	36	Chowdepalle	70	Kurijala
4	Kambhamvaripalle	37	Pendillapalle	71	Chokkandlapalle
5	Thatiguntapalyam	39	Arikela	72	Magandlapalle
6	Valligatla	40	Bheemaganipalle	73	Melumdoddi
7	Mittapalle	41	Raganipalle	75	Thurlapalle
8	Kandur	42	Katiperi	77	Nagireddipalle
9	Kamireddivaripalle	43	Chinthamakulapalle (Pudipatla)	78	Vanamaladinne
10	Ammagaripalle	44	Settipeta	79	Battam Doddi
11	Sadum	46	Pedda Kurapalle	80	Kolathur
12	Thamminayanipalle	48	Malenatham	81	Rayalpeta
13	Gongivaripalle	49	Etavakili	84	Karsanapalle
14	Errathivaripalle	50	Mangalam	85	Muthukur
15	Nellimanda	51	Melupatla (*Rural*)	86	Pedda Panjani
16	Nadigadda	52	Chadalla	87	Gamkonda
17	Booragamanda	54	Pudipatla	88	Peddavelagatur
18	Sandramakulapalle	55	Charala	89	Chalamangalam
20	Nadimpalle	56	Durga Samudram	90	Kogileru
21	Thimmanayanipalle	57	Avulapalle	91	Appinapalle
22	Bodevaripalle	58	Elavanellore	92	Chamaneru
23	Diguvapalle	59	Ramasamudram	93	Bommarajupalle
24	Gaddamvaripalle	60	Voolapadu	94	Kothapalle
26	Somala	61	Moogavadi	95	Keelapatla
27	Nanjampet *alias* Chadambylu	62	Kuducheemanapalle	96	Mogilepalle
28	Upparapalle	63	Punganur (*Rural*)	97	Jagamarla
29	Cherukuvaripalle	64	Ethur	98	Gundugallu
30	Nariganipalle	66	Kothakota	101	Sivadi
31	Chembakur	67	Nekkondi	102	Nidigunta
				104	Gandrajupalle

ANNEXURE TO SUB-TABLE 8—Contd.

(List of Villages talukwise, for which the Rural Craft Survey Schedules were received and the present Tables built up)

L. C. No. (1)	Name of Village (2)	L.C. No. (1)	Name of Village (2)	L.C. No. (1)	Name of Village (2)
		6 MADANAPALLE TALUK			
7	Kalvapalle	38	Nayanicheruvupalle	61	Ghattu
8	Zunzurupenta	39	Pulikallu	62	Bayyappagaripalle
9	Gangireddipalle	42	Katnagallu	63	Kotavuru
10	Gopidinne	43	Kandukuru	65	Kannemadugupoliem *alias* Marrimakulapalle
12	Bandrevu	44	Pattemvandlapalle		
16	Peddamandem	45	T. Sadam	66	Kannemadugu
18	Siddavaram	46	Ananthapuram	67	Panchalamarri
19	Veligallu	47	Chinnapongupalle	71	Kotakonda
20	Sivapuram	48	Thummarakunta	72	Kukkarajupalle
22	Gundlapalle	49	Pedda Thippasamudram	73	Mudivedu
24	Gollapalle	50	Maddiahgaripalle	74	Matlavaripalle
25	Thummanamgunta	53	Mallela	75	Chinna Thippasamudram
26	Maddinayanipalle	54	Sampathikota	82	Thettu
28	Burakayalakota	55	Boochipalle	95	Pothapolu
29	Vepurikota	57	Badikayalapalle	102	Rachavetivaripalle
30	Devalacheruvu	58	Kothakota	108	Nimmanapalle
32	Mulakalacheruvu	59	Rangasamudram	109	Agraharam
33	Kadirinathunikota	60	Gummasamudram	110	Vengamvaripalle
37	Marellagadda				
		7 VAYALPAD TALUK			
1	Pasalavandlapalle	49	Mugalamarri	87	Vepulabylu
2	Yellutla	51	Jamallapalle	89	Agraharam
3	Cherlopalle	52	Chintalavaripalle	90	Doddipalle
4	Nadimkhandriga	53	Vittalam	91	Yerraguntlapalle
5	Nadimcherla	54	Jarravaripalle	93	Bodumalluvaripalle
8	Rathiguntlapalle	57	Marripadu	94	Mudupulavemula
10	Gudibanda	58	Velagapalle	95	Jandla
11	Kalakadadoddi	59	Nagarimadugu	96	Gudarevupalle
12	Kalakada	60	Ayyavaripalle	97	Bandakindapalle
13	Boppasamudram	61	Manchuru	98	Peddagottigallu
15	Thuvvapalle	62	Budidaveedu	99	Bommiahgaripalle
17	Nuthanakalva	63	Chakirevupalle	100	Rompicherla
19	Garnimitta	64	Thatiguntlapalle	101	Peddamallela
20	Kambhamvaripalle	65	Gandaboyanapalle	102	Talupula
24	Theethavakuntapalle	66	Guttapalem	103	Maliacheruvu
25	Thimmapuram	68	Kalikiri	104	Jillellamanda
27	Pothavaripalle	69	Korlakunta	105	Ustikayala Penta
28	Mahalrajupalle	70	Pathegada	106	Ellamanda
29	Mahal	71	Marrikuntapalle	107	Venkataramarajupuram Agraharam
31	Yerrakotapalle	72	Medikurthi		
32	Nawabpet	73	Parapatla	108	Bodevandlapalle
33	Mudiamvaripalle	74	Cheekatipalle	110	Udayamanikyam
34	Yenugondapalem	75	Pallavolu	114	Devarakonda
35	Kadirayacheruvu	76	Gundloor	116	Yerravaripalem
36	Sarimadugu	77	Matampalle	117	Kotabylu
38	Sangasamudram	78	Gyarampalle	118	Motumallela
41	Marrimakulapalle	79	Munellapalle	120	Chinnagottigallu
42	Amilepalle	80	Tsandravaripalle	123	Chittecherla
44	Settivaripalle	81	Sorakayalapeta	124	Bhakarapet
45	Turigonda	84	Avuvaripalle	125	Digavuru
48	Aramadaka	86	Maddulacheruvu	126	Yegavuru
		8 CHANDRAGIRI TALUK			
1	Ramireddigaripalle (K)	7	Bandaruvaripalle	13	Rayavaripalle
2	Ayyavandlapalle	8	Reddivaripalle	14	Yellankivaripalle
3	Venkatadasaripalle	9	Ramireddigaripalle	15	Kavetigaripalle
4	Bodireddigaripalle	10	Gaddamvaripalle	16	Vallivedu
5	Kalluru	11	Mangalampet	17	Padipatlabylu
6	Devalampeta	12	Vellivetivaripalle	18	Thotathimmiahpalle

ANNEXURE TO SUB-TABLE 8—Contd.

(List of Villages talukwise, for which the Rural Craft Survey Schedules were received and the present Tables built up)

8 CHANDRAGIRI TALUK—*Concld.*

L.C. No. (1)	Name of Village (2)
19	Damalcheruvu
20	Mogarala
21	Maddinayanipalle
22	Ganigapenta
23	Peddaramapuram
24	Gorpadu
26	Gadanki
27	Adenapalle
29	Oddepalle
30	Achchamma Agraharam
31	Jakkidona
32	Panapakam
33	Kalroadpalle
34	Mungilipattu Kothapalle
35	Mamandur
36	Aithepalle
37	Kondireddi Khandriga
38	Bhimavaram
39	Chinnaramapuram
40	Seshapuram
41	Pulliahgaripalle
	Arspalle
	Nagapatla
	Ramireddipalle
	Kotala
	Agarala
	Dornakambala
	Chandragiri
	Mittapalem
	Kaluru
	Thondavada
	Sanambatla
	Durgasamudram
	Gollapalle
	Mallavaram
	Pudipatla
	Cherlopalle
	Perur
	Thummalagunta
	Avilala
	Tirupathi (*Rural*)
	Akkaramapalle
65	Thimminaidupalem
66	Mangalam
68	Mamandur
69	Karakambadi (*Rural*)
70	Krishnapuram
71	Mallavaram
72	Kurukalva
73	Kothapalem
74	Thukivakkam (*Rural*)
75	Kotramangalam
76	Sanjeevirayanipatteda
77	Thandlam
78	Tiruchanoor
79	Thanapalle
80	Kuntrapakam
81	Vemuru
83	Padi
84	Soorappakasam
85	Gajulamandyam
86	Athur

9 KALAHASTI TALUK

L.C. No. (1)	Name of Village (2)
2	Mannavaram
4	Kothapallechinthala
5	Inagaluru
6	Kummara Venkatappanaidupeta
13	Vampalle
14	Poli
16	Empedu
17	Ammacheruvu
18	Thimmavaram
19	Govindaraopalle
21	Mamidigunta *alias* Akkamambapuram
25	Nimmarallapalle
26	Kandragunta
28	Kalavagunta
33	Gandlapalle
34	Velampadu
36	Pathagunta
37	Venugopalapuram
38	Papanapalle
41	Yarlapudi
42	Kalampalle
44	Brahmanapalle
45	Gollapalle *alias* Venkatapuram
50	Amudur
53	Chinthalapalem
55	Gantalagunta *alias* Sivarampuram
56	Pallam
57	Kuntipudi
62	Gangalapudi
63	Erramareddipalle
65	Yalavedu
68	Muchivolu
69	Mangalapuri
70	Muddumudi
73	Obulayyapalle
75	Chodavaram
76	Chiyyavaram
78	Chemuru
80	Kasaram
81	Rambhatlapalle
82	Gottipudi
87	Chennasamudram
89	Pillamedu
93	Konnali
94	Peddakanuparthi
97	Pullur
99	Konathaneri
100	Neluballe
102	Chinthapudi
103	Kalavakur
106	Bheemavaram
108	Ravulapadu
111	Kothur
116	Palachur
118	Dwarakapuram
120	Kappaguntakhandriga
121	Jeelapatur
122	Sirasanambedu
124	Rajulapalem
125	Chennappanaidupet
128	Nandimala
131	Chembedu
133	Punabaka
134	Akkagaripeta
136	Lingamanaidupalle
137	Gummadigunta
138	Sivaramapuram
139	Rowthusooramala
141	Vengamambapuram
143	Ardhamala
144	Punabaka Thurpu Khandriga
145	Arlapadu
149	Putheri
151	Parlapalle
153	Jambugolam
154	Poosalapalle
155	Peddapalavedu
157	Kanamanambedu
159	Neerpakota
160	Kampalyam
163	Ananthapuram *alias* Racheruvu
164	Alathur
166	Vedalasrinivasapuram
168	Katur
172	Papanaidugunta *alias* Lakshminarasimhapuram
173	Pallamala
175	Swarnamambapuram
180	Bhavanisankarapuram
181	Malligunta
184	Thatiparthi
185	Thangellapalyam
188	Kallipudi
190	Peddakannali
197	Pennalapadu
200	Pudi
205	Penubaka
206	Kammakothur
208	Aravakothur
213	Guntakindapalle
217	Erragudipadu
219	Pagali
222	Panguru
224	Katrakayalagunta
225	Jangalapalle
226	Srinivasapuram
227	Sivagiripalle
230	Urandur
231	Cherlopalle
232	Kapagunneri
233	Marrimakulachenu Khandriga
234	Rachagunneri
236	Durgiperi
237	Krishnampalle
238	Nachaneri
239	Nagampalle
240	Merlapaka

ANNEXURE TO SUB-TABLE 8—Contd.

(List of Villages talukwise, for which the Rural Craft Survey Schedules were received and the present Tables built up)

L. C. No. (1)	Name of Village (2)	L. C. No. (1)	Name of Village (2)	L. C. No. (1)	Name of Village (2)
		9 KALAHASTI TALUK—*Concld.*			
242	Chellapalyam	317	Bokkasampalyam	382	Srinivasapuram *alias* Marappareddi Khandriga
243	Mannasamudram	318	Eguvaveedhi	387	Rayapedu
248	Kuppaiah Khandriga *alias* Thimmasamudram	320	Ammapalyam	388	Kalathur
249	Yerpedu	321	Pullareddi Khandriga	393	Katrapalle
257	Peddanjimedu	322	Chukkalanidigallu	394	Matham Anapathirajula Khandriga
259	Isukathageli	323	Thirumanjanamvari Khandriga *alias* Thimmabhupalapuram	396	Pudi *alias* Chennakesavapuram
260	Pathaveerapuram	325	Penkulapadu	400	Kandlur
262	Kobaka	333	Basavaiahpalem	403	Ellamanyam Khandriga
263	Kothaveerapuram	334	Cherukuragappanaidu Khandriga	404	Venkatapuram *alias* Gurukula Khandriga
265	Madhavamala	336	Thotlambedu	406	Sooramala
268	Marrimanda	340	Thimmabhupalapuram	407	Adaram
274	Chennampalle	347	Chittathur	408	Anjur
283	Gudimallam	352	Bhairaju Khandirga	410	Guntipedu
284	Penumallam	353	Kavanur	412	Kanchanapalle
286	Sadasivapuram	357	Karlapudi	413	Bonupalle
287	Chellur	359	Ananthapadmanabhapuram	417	Kukkambakam
293	Mahankalideviputtur	360	Brahmanapalle	419	Buchinaidu Khandriga *alias* Cheruvuvari Khandriga
294	Madibaka	361	Ragigunta	420	Gajulapelluru
296	Modugulapalyam	362	Marrigunta	421	Gorripudi
297	Bandarupalle	363	Perindesam	422	Kanchanaputtur
299	Saraswati Khandriga *alias* Sowbhagyavidyapuram	365	Adavaram	423	Karakambattu
302	Kandadu	370	Pathapalem	431	Thalarivettu
304	Musalipedu	372	Ollur	432	Kallivettu
309	Vedam	373	Kasiviswanathapuram	433	Kurinjalam
310	Abbabatlapalle	374	Siddamanaidu Khandriga	436	Chavalilingamanaidupalle
311	Thondamanadu	376	Diguvaputtur	439	Manganellore
312	Ramalingapuram	377	Eguvaputtur		
313	Subbanaidu Khandriga	379	Middi Khandriga		
314	Kodandaramapuram *alias* Venkatapuram	381	Arai		
		10 SATYAVEDU TALUK			
6	Elakatur	45	Chilamathuru *alias* Banglow	69	Kovurpadu
7	Chavarambakam	46	Shamsheerbahadurpet	72	Kadur
8	Arur	48	Dasikuppam	73	Kalathur
11	Padiri	50	Pudukuppam	74	Marudavada
15	Jagannadhapuram	51	Ambakam	76	Ambur
17	Kothur Venkatapuram	53	Madanamjeri	77	Ayyavaripalem
18	Mangalam	54	Kadirvedu	78	Santavelur
19	Illathur	55	Sirunambudur	81	Gudalavaripalem
21	Patha Arcot	56	Peradam	83	Karipakam
23	Maharajapuram	57	Karani	84	Vittayapalem
25	Attur	58	Baitakodiambedu	91	Mopurpalle
27	Agaram	59	Vembakam	93	Arudur
28	Vengalathur	60	Velur	101	Arur
29	Neervoy	61	Sadasivasankarapuram	102	Irugulam
34	Appambattu	62	Kadivedu	103	Kolladam
35	Velur	63	Beerakuppam	104	Peda Itivakam
36	Rajanagaram	64	Thripurantakapuramkota	107	Kothamari Kuppam
38	Krishnapuram	65	Pravalavarneswarapuram	111	Venkatraju Khandriga
39	Nagalapuram	66	Rajagopalapuram	112	Kannavaram
40	Ramapuram	67	Thondambattu	113	Madanambedu
44	Pulikundram	68	Pandur		
		11 PUTTUR TALUK			
1	Kaverimaharajulungari Agraharam	3	Mondivenganapalle	5	Komaragunta
2	Pathagunta	4	Vedurukuppam	6	Pachikapallam

ANNEXURE TO SUB-TABLE 8—Concld.

(List of Villages talukwise, for which the Rural Craft Survey Schedules were received and the present Tables built up)

L.C. No.	Name of Village	L. C. No.	Name of Village	L. C. No.	Name of Village
(1)	(2)	(1)	(2)	(1)	(2)
			11 PUTTUR TALUK—*Concld.*		
7	Mambedu	41	Devaragudipalle	75	Karvetinagaram
8	Seetharampuram	42	Allamadugu	76	Cherlopalle
9	Kuppambadur	43	Pillarikuppam	78	Vepagunta *alias* Alimelumangapuram
10	Chittathurkalepalle	44	Mangunta	79	Surendranagaram
11	Nethakuppam	45	Bommiahpalle	80	Kumarabommarajupuram
12	Anupalle	46	Devalampeta	81	Thirumalakuppam
14	Chuttuguntaramapuram	47	Katikapalle	82	Parameswaramangalam
15	Nadavalur	48	Kothapalle	83	Gundrajukuppam
16	Nennur	49	Arimakulapalle	84	Sathrawada
17	Kattakinda Venkatapuram	50	Venugopalapuram	85	Therani
18	Kammapalle	51	Chinnathayyur	86	Melapattu
19	Pathiputtur	52	Durgarajapuram	87	Mudipalle
20	Kayam	53	Pullur	88	Venkatanarasimharajuvaripeta
21	Pudi	54	Padmapuram	89	Thaduku
22	Vadamala	55	Kannikapuram	90	Veerakaverirajupuram
23	Kallur	56	Srirangarajapuram	91	Nagarajukuppam
24	Padi Reduaranyam	57	Giddamakarajapuram	92	Keelapattu
25	Sreevenkataperumallarajupuram	58	Chillamakulapalle	94	Kakavedu
26	Alimelumangapuram	59	Kesavarajupura Agraharam	95	Mangadu
27	Sribommarajupuram	60	Goduguchinta	96	Iruguvai
28	Thaduku	61	Chenchugudi	97	Agaram
29	Eswarapuram	62	Perumallapalle *alias* Porakapalle	98	Damarapakam
31	Thorur	64	Ponnagallu	99	Vanadurgapuram
32	Nesanur	65	Kathirapalle	101	Siddirajukhandriga
33	Narayanavanam	66	Alathur	102	Krishnajammapuram
34	Samudayam	67	Muddikuppam	104	Sreekaverirajupuram
35	Keelagaram	68	Chokkamadugu	105	Palasamudram
36	Aranyam Khandriga	69	Eduvaripalle	106	Matavalam
37	Thumbur	71	Annur	107	Vengalrajukuppam
38	Palamangalam Dakshinapu Khandriga	72	Kethumalmaharajupuram	109	Puttur
39	Veperi	73	Rajakumara Venkataperumal Bahadurvaripeta	112	Narasimharajupuram
40	Venugopalapuram			113	Thirumalarajupuram
				114	Kodandaramapuram

SUB-TABLE 9 TO VILLAGE & TOWN DIRECTORY

DISTRIBUTION OF ARTISAN COMMUNITIES

(*RURAL*)

Sl. No.	Name of Caste or Community	Name of Craft	No. of Villages surveyed	Total No. of families in the Villages covered by the survey	No. of families working	Total No. of adult workers			No. of families working under co-operation	No. of families working in	
						Persons	Males	Females		Own Houses	Workshops set up by their employers
(1)	(2)	(3)	(4)	(5)	(6)	(7)	(8)	(9)	(10)	(11)	(12)
		CHITTOOR DISTRICT									
		No. of Villages in the District :				1,558					
		No. of Villages for which questionnaire were received:				928					
1	Adi Andhra	Basket making	4	664	69	136	80	56	..	69	..
		Beedi making	1		1	1	1	..	..	1	..
		Carpentry	2		2	4	2	2	..	2	..
		Mat weaving	1		6	12	..	12	..	6	..
		Rope making	2		23	45	25	20	..	23	..
		Shoe-making	19		132	283	234	49	..	132	..
		Weaving	1		9	30	12	18	..	9	..
2	Achari	Blacksmithy	1	6	3	3	3	..	..	3	..
		Carpentry	1		2	2	2	..	..	2	..
		Goldsmithy	1		1	1	1	..	..	1	..
3	Adi Dravida	Carpentry	1	310	2	2	1	1	..	2	..
		Mat weaving	2		17	28	14	14	..	17	..
		Rope making	1		37	155	85	70	..	37	..
		Shoe-making	4		55	149	74	75	..	55	..
4	Agamudi	Bricks making	1	49	10	24	15	9	..	10	..
		Weaving	2		4	6	4	2	..	4	..
5	Balija	Basket making	1	2,396	2	23	12	11	..	2	..
		Bangles making	2		10	12	12	..	..	10	..
		Bead garlands making	3		24	57	23	34	..	24	..
		Beedi making	1		1	1	1	..	..	1	..
		Brass works	1		3	6	4	2	..	3	..
		Carpentry	10		36	99	99	..	..	36	..
		Cement works	1		1	3	2	1	..	1	..
		Coir products	1		20	50	30	20	..	20	..
		Mat weaving	10		180	338	159	179	..	180	..
		Oil seeds crushing	1		2	4	4	..	..	2	..
		Rope making	1		2	2	2	..	..	2	..
		Spinning	4		14	20	12	8	..	14	..
		Tailoring	10		27	28	28	..	..	27	..
		Wooden toys making	4		42	42	42	..	..	42	..
		Weaving	15		187	420	241	179	..	187	..
6	Banda	False hair making	1	1	1	2	2	..	..	1	..
7	Bestha	Carpentry	1	37	1	1	1	..	..	1	..
		Mat weaving	1		15	65	45	20	..	15	..
		Weaving	1		1	2	1	1	..	1	..
8	Brahmin	Ayurvedic medicines making	1	65	1	1	1	..	..	1	..
		Leaf plates stitching	1		12	12	..	12	..	12	..
9	Boya	Carpentry	2	243	5	22	17	5	..	5	..
		Rope making	4		62	73	70	3	..	62	..
		Stone products	1		67	249	121	128	..	67	..
		Wooden toys making	1		3	4	4	..	..	3	..
10	Chakali	Carpentry	1	50	1	4	2	2	..	1	..
		Mat weaving	1		2	3	2	1	..	2	..
		Net weaving (for fishing)	1		1	1	1	..	..	1	..
		Spinning	3		8	19	13	6	..	8	..
		Tailoring	1		2	2	2	..	..	2	..
		Weaving	1		1	1	1	..	..	1	..

SUB-TABLE 9 TO VILLAGE & TOWN DIRECTORY—*Contd.*

DISTRIBUTION OF ARTISAN COMMUNITIES

(*RURAL*)

Sl. No.	Name of Caste or Community	Name of Craft	No. of Villages surveyed	Total No. of families in the Villages covered by the survey	No. of families working	Total No. of adult workers			No. of families working under co-operation	No. of families working in	
						Persons	Males	Females		Own Houses	Workshops set up by their employers
(1)	(2)	(3)	(4)	(5)	(6)	(7)	(8)	(9)	(10)	(11)	(12)
					CHITTOOR DISTRICT—*Contd.*						
11	Chata Srivaishnava	Carpentry	1	1	1	2	1	1	..	1	..
12	Christian	Carpentry	1	18	1	1	1	..	..	1	..
		Embroidery	1		1	1	1	..	..	1	..
		Shoe-making	1		5	5	5	..	..	5	..
		Weaving	1		2	2	2	..	..	2	..
13	Dasara	Spinning	1	83	3	3	3	..	..	3	..
		Tailoring	1		7	7	7	..	..	7	..
		Weaving	2		27	124	77	47	..	27	..
14	Desuru kapu	Leaf plates stitching	1	34	32	60	..	60	..	32	..
15	Devanga	Weaving	19	1,111	965	3,427	1,914	1,513	..	965	..
16	Dommara	Mat-weaving	1	99	16	45	20	25	..	16	..
		Wooden combs making	12		58	105	65	40	..	58	..
17	Dudekula	Ginning	1	55	4	8	8	..	..	4	..
		Woollen rugs weaving	1		5	6	6	..	..	5	..
18	Ediga	Bead garlands making	2	367	121	122	1	121	..	121	..
		Carpentry	1		1	3	1	2	..	1	..
		Mat weaving	6		43	138	62	76	..	43	..
		Oil seeds crushing	2		3	3	3	..	..	3	..
		Palm gur making	1		49	160	100	60	..	49	..
		Spinning	1		3	3	3	..	..	3	..
		Tailoring	3		4	6	4	2	..	4	..
		Weaving	2		17	33	15	18	..	17	..
		Wooden toys making	1		2	2	2	..	..	2	..
19	Gajula Balija	Jaggery	1	153	130	400	200	200	..	130	..
		Mat weaving	1		10	10	10	..	..	10	..
		Tailoring	1		3	3	3	..	..	3	..
20	Gandla	Carpentry	1	884	3	10	6	4	..	3	..
		Mat weaving	1		3	7	7	..	..	3	..
		Oil seeds crushing	90		559	1,256	946	310	..	559	..
		Tailoring	1		2	2	2	..	..	2	..
21	Gavalla	Oil seeds crushing	2	17	17	84	44	40	..	17	..
22	Golla	Bead garlands making	1	213	2	2	..	2	..	2	..
		Carpentry	4		4	4	4	..	..	4	..
		Spinning	1		1	1	1	..	..	1	..
		Wooden toys making	1		1	1	1	..	..	1	..
		Weaving	3		46	152	96	56	..	46	..
23	Gowd	Mat weaving	1	1	1	2	2	..	..	1	..
24	Harijans	Basket making	3	3,018	7	27	15	12	..	7	..
		Carpentry	15		35	46	45	1	..	35	..
		Mat weaving	14		87	221	118	103	..	87	..
		Shoe-making	24		280	590	376	214	..	280	..
		Spinning	1		3	3	3	..	..	3	..
		Tailoring	4		9	11	7	4	..	9	..
		Weaving	3		52	157	69	88	..	52	..

SUB-TABLE 9 TO VILLAGE & TOWN DIRECTORY—*Contd.*

DISTRIBUTION OF ARTISAN COMMUNITIES

(*RURAL*)

Sl. No.	Nome of Caste or Community	Name of Craft	No. of Villages surveyed	Total No. of families in the Villages covered by the survey	No. of families working	Total No. of adult workers			No. of *families* working under co-operation	No. of families working in	
						Persons	Males	Females		Own Houses	Workshops set up by their employers
(1)	(2)	(3)	(4)	(5)	(6)	(7)	(8)	(9)	(10)	(11)	(12)
				CHITTOOR DISTRICT—*Contd.*							
25	Jandra	Weaving	3	84	84	409	235	174	..	84	..
26	Janapa	Tailoring	1	2	2	2	2	..	..	2	..
27	Jangam	Carpentry	1	47	1	1	1	..	..	1	..
		Mat-weaving	3		13	35	19	16	..	13	..
		Spinning	1		3	3	..	3	..	3	..
		Tailoring	1		2	3	3	..	..	2	..
		Weaving	5		13	34	17	17	..	13	..
		Wooden toys making	1		4	4	4	..	..	4	..
28	Kaikala	Spinning	1	328	5	15	9	6	..	5	..
		Weaving	25		297	1,021	549	472	..	297	..
29	Kamma	Bead garlands making	1	398	1	2	..	2	..	1	..
		Beedi making	1		3	19	7	12	..	3	..
		Blacksmithy	1		3	3	3	..	..	3	..
		Carpentry	1		2	2	2	..	..	2	..
		Oil seeds crushing	2		3	18	10	8	..	3	..
		Spinning	2		55	97	31	66	..	55	..
		Tailoring	3		13	15	5	10	..	13	..
30	Kammara	Blacksmithy	117	635	307	547	457	90	..	307	..
		Carpentry	26		70	127	99	28	..	70	..
		Goldsmithy	2		2	2	2	..	..	2	..
31	Kamsali	Blacksmithy	146	2,235	386	716	560	156	..	386	..
		Brass works	1		60	60	50	10	..	60	..
		Carpentry	223		674	1,222	994	228	..	674	..
		Goldsmithy	205		534	926	772	154	..	534	..
		Metal images making	5		25	51	33	18	..	25	..
		Sculpture	1		2	2	2	..	..	2	..
		Weaving	1		5	26	16	10	..	5	..
		Wooden toys making	7		51	63	59	4	..	51	..
32	Kanchara	Blacksmithy	2	5	5	12	8	4	..	5	..
33	Kapu	Bead garlands making	2	1,433	3	5	..	5	..	3	..
		Quilt making	1		20	60	40	20	..	20	..
		Carpentry	5		7	8	8	..	..	7	..
		Jaggery	1		10	50	25	25	..	10	..
		Mat weaving	3		14	18	14	4	..	14	..
		Silk spinning	1		4	16	6	10	..	4	..
		Spinning	2		60	83	49	34	..	60	..
		Stone products	1		4	4	4	..	..	4	..
		Tailoring	3		3	5	3	2	..	3	..
		Wooden toys making	1		1	1	1	..	..	1	..
		Weaving	1		58	260	150	110	..	58	..
34	Karnam	Bead garlands making	1	8	4	4	..	4	..	4	..
		Weaving	1		4	10	7	3	..	4	..
35	Koricha or Koracha	Basket making	9	181	102	265	177	88	..	102	..
		Mat weaving	2		12	13	12	1	..	12	..
		Rope making	4		32	71	51	20	..	32	..

SUB-TABLE 9 TO VILLAGE & TOWN DIRECTORY—*Contd.*

DISTRIBUTION OF ARTISAN COMMUNITIES

(*RURAL*)

Sl. No.	Name of Caste or Community	Name of Craft	No. of Villages surveyed	Total No. of families in the Villages covered by the survey	No. of families working	Total No. of adult workers			No. of families working under co-operation	No. of families working in	
						Persons	Males	Females		Own Houses	Workshops set up by their employers
(1)	(2)	(3)	(4)	(5)	(6)	(7)	(8)	(9)	(10)	(11)	(12)
					CHITTOOR DISTRICT—*Contd.*						
36	Kshatriya	Bead garlands making	1	144	20	54	24	30	..	20	..
		Carpentry	1		2	2	2	..	..	2	..
		Shoe-making	1		2	2	2	..	..	2	..
		Tailoring	1		2	2	2	..	..	2	..
		Weaving	1		1	2	1	1	..	1	..
37	Kulala	Pottery	2	11	11	30	22	8	..	11	..
38	Kummari	Blacksmithy	1	2,451	2	6	6	..	..	2	..
		Pottery	437		1,978	4,868	3,160	1,708	..	1,978	..
		Weaving	2		5	10	5	5	..	5	..
39	Kuruva or Kuruba	Carpentry	2	533	3	3	3	..	..	3	..
		Rope making	1		3	9	4	5	..	3	..
		Woollen rugs weaving	14		210	564	330	234	..	210	..
40	Linga Balija	Silk spinning	1	1	1	3	2	1	..	1	..
41	Madiga	Basket making	12	1,413	194	409	257	152	..	194	..
		Coir products	1		13	60	35	25	..	13	..
		Mat weaving	2		11	15	11	4	..	11	..
		Rope making	4		21	51	41	10	..	21	..
		Shoe-making	86		713	1,282	1,012	270	..	713	..
42	Mala	Basket making	2	431	28	54	37	17	..	28	..
		Carpentry	3		7	23	13	10	..	7	..
		Coir products	1		13	55	30	25	..	13	..
		Mat weaving	7		136	404	243	161	..	136	..
		Weaving	1		7	9	6	3		7	..
43	Mala Dasu	Carpentry	1	7	2	3	3	..	..	2	..
44	Mangali	Mat weaving	1	7	1	5	3	2	..	1	..
		False hair making	1		4	10	4	6	..	4	..
		Spinning	1		1	1	1	..	..	1	..
45	Marathi	Blacksmithy	1	9	5	15	10	5	..	5	..
		Carpentry	1		1	3	3	..	..	1	..
46	Medara	Basket making	42	369	212	577	334	243	..	212	..
		Mat weaving	6		136	233	131	102	..	136	..
47	Modaliar	Spinning	1	41	1	1	1	..	..	1	..
		Tailoring	1		1	1	1	..	..	1	..
48	Muslim	Basket making	4	4,955	7	21	14	7	..	7	..
		Beedi making	10		270	495	392	103	..	270	..
		Blacksmithy	7		16	42	42	..	..	16	..
		Brass works	2		3	4	4	..	..	3	..
		Bricks making	1		4	8	4	4	..	4	..
		Carpentry	22		88	182	157	25	..	88	..
		Cotton dolls	1		1	1	1	..	..	1	..
		Ginning	1		2	2	2	..	..	2	..
		Goldsmithy	1		2	2	2	..	..	2	..
		Mat weaving	39		319	1,122	532	590	..	319	..

SUB-TABLE 9 TO VILLAGE & TOWN DIRECTORY—*Contd.*

DISTRIBUTION OF ARTISAN COMMUNITIES

(*RURAL*)

Sl. No.	Name of Caste or Community	Name of Craft	No. of Villages surveyed	Total No. of families in the Villages covered by the survey	No. of families working	Total No. of adult workers			No. of families working under co-operation	No. of families working in	
						Persons	Males	Females		Own Houses	Workshops set up by their employers
(1)	(2)	(3)	(4)	(5)	(6)	(7)	(8)	(9)	(10)	(11)	(12)
		CHITTOOR DISTRICT—*Contd.*									
48	Muslim—*Contd.*	Oil seeds crushing	5		45	93	61	32	..	45	..
		Fibre making	1		12	26	26	..	..	12	..
		Quilt making	2		6	9	7	2	..	6	..
		Rope making	1		4	20	15	5	..	4	..
		Silk weaving	1		15	32	24	8	..	15	..
		Spinning	1		5	6	..	6	..	5	..
		Stone products	2		123	389	389	..	..	123	..
		Tailoring	28		140	213	165	48	..	140	..
		Weaving	5		53	116	63	53	..	53	..
49	Mutharacha	Bead garlands making	2		14	22	11	11	..	14	..
		Beedi making	4		59	110	98	12	..	59	..
		Leaf plates stitching	1		30	30	10	20	..	30	..
		Spinning	1	462	15	15	15	..	..	15	..
		Tailoring	1		2	2	2	..	..	2	..
		Weaving	7		42	122	73	49	2	40	..
50	Palle	Bead garlands making	1		5	7	..	7	..	5	..
		Mat weaving	1		6	6	6	..	..	6	..
		Rope making	2		12	38	22	16	..	12	..
		Spinning	1	89	3	3	3	..	..	3	..
		Tailoring	1		1	1	1	..	..	1	..
		Weaving	2		18	18	18	..	..	18	..
51	Palle Kapu	Mat weaving	1	83	12	13	12	1	..	12	..
52	Palaekiri	Carpentry	1	103	1	1	1	..	..	1	..
53	Pambala	Musical instruments making	1	12	10	10	10	..	..	10	..
		Weaving	1		2	7	3	4	..	2	..
54	Raju	Carpentry	1	19	1	1	1	..	..	1	..
55	Sale	Net weaving (for fishing)	1		1	3	2	1	..	1	..
		Tailoring	2	1,579	5	6	5	1	..	5	..
		Weaving	48		1,448	2,606	1,868	738	60	1,388	..
56	Sembadi	Net weaving (for fishing)	1	10	10	75	40	35	..	10	..
57	Sengunda	Weaving	9	2,332	2,311	4,887	3,357	1,530	..	2,311	..
58	Sikari	Basket making	1	38	38	65	30	35	..	38	..
59	Sugali	Tailoring	1	68	68	102	..	102	..	68	..
60	Thogata	Mat weaving	4		8	16	10	6	..	8	..
		Tailoring	2	832	6	9	6	3	..	6	..
		Weaving	30		651	1,901	1,125	776	..	651	..
61	Uppara	Basket making	1	8	8	30	15	15	..	8	..
62	Uppuvadde	Rope making	1	11	11	35	20	15	..	11	..

SUB-TABLE 9 TO VILLAGE & TOWN DIRECTORY—*Contd.*

DISTRIBUTION OF ARTISAN COMMUNITIES

(RURAL)

Sl. No.	Name of Caste or Community	Name of Craft	No. of Villages surveyed	Total No. of families in the Villages covered by the survey	No. of families working	Total No. of adult workers			No. of families working under co-operation	No. of families working in	
						Persons	Males	Females		Own Houses	Workshops set up by their employers
(1)	(2)	(3)	(4)	(5)	(6)	(7)	(8)	(9)	(10)	(11)	(12)
					CHITTOOR DISTRICT—Contd.						
63	Vadde	Basket making	1	243	3	4	3	1	..	3	..
		Blacksmithy	1		1	1	1	..	..	1	..
		Carpentry	1		2	2	2	..	..	2	..
		Mat weaving	1		1	1	1	..	..	1	..
		Rope making	2		33	107	55	52	..	33	..
		Stone products	1		20	43	24	19	..	20	..
		Tailoring	1		1	1	1	..	..	1	..
64	Vadla	Carpentry	8	33	12	20	18	2	..	12	..
65	Vadrangi	Blacksmithy	5	413	13	27	21	6	..	13	..
		Carpentry	138		361	726	616	110	..	361	..
		Goldsmithy	1		1	1	1	..	..	1	..
		Leaf plates stitching	1		2	2	..	2	..	2	..
		Stone products	1		13	22	18	4	..	13	..
66	Vadiya	Basket making	1	15	1	3	3	..	..	3	..
		Oil seeds crushing	1		1	1	1	..	..	1	..
67	Vadde Boya	Rope making	1	5	2	2	2	..	..	2	..
68	Vadde Kapu	Weaving	1	1	1	2	1	1	..	1	..
69	Vaisya	Leaf plates stitching	3	268	63	63	55	8	..	63	..
		Spinnig	1		5	6	..	6	..	5	..
		Tailoring	5		15	17	15	2	..	15	..
70	Valluyar	Spinning	1	38	3	3	3	..	..	3	..
71	Valmiki	Basket making	1	373	15	15	12	3	..	15	..
		Blacksmithy	1		4	5	5	..	..	4	..
		Carpentry	6		9	14	12	2	..	9	..
		Mat weaving	2		35	95	45	50	..	35	..
		Stone products	1		100	320	220	100	..	100	..
72	Vanne Kapu	Carpentry	1	56	2	2	2	..	..	2	..
		Weaving	1		1	2	2	..	..	1	..
		Wooden toys making	1		1	1	1	..	..	1	..
73	Vanne Reddy	Tailoring	1	158	3	3	3	..	..	3	..
74	Vanniya	Ayurvedic medicines making	1	878	1	1	1	..	..	1	..
		Beedi making	1		3	6	2	4	..	3	..
		Bricks making	1		15	36	22	14	..	15	..
		Carpentry	3		5	6	6	..	..	5	..
		Goldsmithy	1		2	9	4	5	..	2	..
		Mat weaving	3		4	10	7	3	..	4	..
		Rope making	2		38	41	41	..	..	38	..
		Stone products	1		10	12	12	..	..	10	..
		Weaving	7		354	520	371	149	..	354	..
		Wooden toys making	1		30	30	30	..	15	15	..
75	Velama	Carpentry	1	209	1	1	1	..	..	1	..
		Weaving	1		8	10	10	..	..	8	..
76	Vetagiri	Basket making	1		1	1	12	3	..	1	..

SUB-TABLE 9 TO VILLAGE & TOWN DIRECTORY—*Contd.*

DISTRIBUTION OF ARTISAN COMMUNITIES

(RURAL)

Sl. No.	Name of Caste or Community	Name of Craft	No. of Villages surveyed	Total No. of families in the Villages covered by the survey	No. of families working	Total No. of adult workers			No. of families working under co-operation	No. of families working in	
						Persons	Males	Females		Own Houses	Work-shops set up by their employers
(1)	(2)	(3)	(4)	(5)	(6)	(7)	(8)	(9)	(10)	(11)	(12)
		CHITTOOR DISTRICT—*Concld.*									
77	Yadava	Leaf plates stitching	1	437	6	18	8	10	..	6	..
		Mat weaving	1		4	4	4	..	..	4	..
		Silk spinning	1		1	2	2	..	..	1	..
		Stone products	1		1	2	1	1	..	1	..
		Tailoring	1		7	7	7	..	..	7	..
		Wooden toys making	1		1	1	1	..	..	1	..
		Wooden combs making	1		1	1	1	..	..	1	..
		Weaving	3		6	9	7	2	..	6	..
78	Yenadi	Basket making	3	104	33	76	39	37	..	33	..
		Beedi making	1		1	1	1	..	..	1	..
		Honey extraction	1		4	4	4	..	..	4	..
		Mat weaving	2		3	3	1	2	..	3	..
		Weaving	1		25	120	70	50	..	25	..
79	Yerukula	Basket making	91	762	510	1,376	856	520	..	510	..
		Honey extraction	1		5	5	3	2	..	5	..
		Mat weaving	8		53	121	56	65	..	53	..
		Rope making	13		44	93	69	24	..	44	..
80	Unspecified Castes	Basket making	1	1,010	3	8	6	2	..	3	..
		Beedi making	1		250	390	260	130	..	250	..
		Carpentry	2		73	307	160	147	..	73	..
		Coir products	1		1	12	12	..	..	1	..
		Dyeing & Printing	1		10	30	30	..	..	10	..
		Goldsmithy	1		2	3	3	..	..	2	..
		Leaf plates stitching	2		10	27	10	17	..	10	..
		Mat weaving	2		440	1,000	300	700	..	440	..
		Oil seeds crushing	2		2	3	2	1	..	2	..
		Rope making	1		30	54	30	24	..	30	..
		Sculpture	1		2	3	3	..	..	2	..
		Shoe-making	2		12	14	12	2	..	12	..
		Spinning	2		30	30	20	10	..	30	..
		Tailoring	8		37	45	43	2	..	37	..
		Wooden toys making	1		45	66	66	..	..	45	..
		Weaving	2		59	126	68	58	..	59	..
		1 CHITTOOR TALUK									
		No. of Villages in the Taluk :						120			
		No. of Villages for which questionnaire were received :						103			
1	Adi Andhra	Weaving	1	24	9	30	12	18	..	9	..
2	Adi Dravida	Mat weaving	2	94	17	28	14	14	..	17	..
3	Agamudi	Bricks making	1	42	10	24	15	9	..	10	..
4	Balija	Carpentry	1	115	3	4	4	..	..	3	..
		Coir products	1		20	50	30	20	..	20	..
5	Boya	Rope making	1	87	14	19	16	3	..	14	..
		Stone products	1		67	249	121	128	..	67	..
6	Dommara	Wooden combs making	2	8	4	7	7	..	..	4	..

SUB-TABLE 9 TO VILLACE & TOWN DIRECTORY—*Contd.*

DISTRIBUTION OF ARTISAN COMMUNITIES

(*RURAL*)

Sl. No.	Name of Caste or Community	Name of Craft	No. of Villages surveyed	Total No. of families in the Villages covered by the survey	No. of families working	Total No. of adult workers			No. of families working under co-operation	No. of families working in	
						Persons	Males	Females		Own Houses	Workshops set up by their employers
(1)	(2)	(3)	(4)	(5)	(6)	(7)	(8)	(9)	(10)	(11)	(12)
			1 CHITTOOR TALUK—*Contd.*								
7	Ediga	Mat weaving	1	16	2	2	1	1	..	2	..
8	Gajula Balija	Jaggery	1	153	130	400	200	200	..	130	..
		Mat weaving	1		10	10	10	..	..	10	..
		Tailoring	1		3	3	3	..	..	3	..
9	Gandla	Oil seeds crushing	14	69	62	190	124	66	..	62	..
10	Harijan	Carpentry	1	342	1	1	1	..	..	1	..
		Mat weaving	3		12	40	20	20	..	12	..
		Shoe-making	4		86	257	164	93	..	86	..
		Tailoring	2		6	6	4	2	..	6	..
		Weaving	1		36	119	48	71	..	36	..
11	Jangam	Tailoring	1	5	2	3	3	..	..	2	..
12	Kamsali	Blacksmithy	12	137	23	86	56	30	..	23	..
		Carpentry	21		35	92	69	23	..	35	..
		Goldsmithy	25		58	121	92	29	..	58	..
13	Kamma	Blacksmithy	1	20	3	3	3	..	..	3	..
		Oil seeds crushing	1		2	15	7	8	..	2	..
14	Kammara	Blacksmithy	27	101	66	118	102	16	..	66	..
		Carpentry	12		33	72	51	21	..	33	..
15	Kapu	Carpentry	1	48	2	3	3	..	..	2	..
		Jaggery making	1		10	50	25	25	..	10	..
16	Kshatriya	Carpentry	1	2	2	2	2	..	..	2	..
17	Kulala	Pottery	1	5	5	18	10	8	..	5	..
18	Kummari	Pottery	53	294	239	637	408	229	..	239	..
19	Madiga	Shoe-making	12	104	82	157	117	40	..	82	..
		Basket making	1		9	13	13	..	..	9	..
20	Mala	Mat weaving	3	104	104	257	135	122	..	104	..
21	Medara	Basket making	4	8	8	12	5	7	..	8	..
22	Muslim	Mat weaving	1	166	10	19	12	7	..	10	..
		Stone products	1		120	384	384	..	..	120	..
		Weaving	1		2	2	2	..	..	2	..
23	Sale	Weaving	6	130	125	341	193	148	..	125	..
		Net weaving (for fishing)	1		1	3	2	1	..	1	..
24	Vadla	Carpentry	4	8	8	16	14	2	..	8	..
25	Vadrangi	Blacksmithy	1	73	4	12	6	6	..	4	..
		Carpentry	23		56	128	105	23	..	56	..
		Stone products	1		13	22	18	4	..	13	..

SUB-TABLE 9 TO VILLAGE & TOWN DIRECTORY—*Contd.*

DISTRIBUTION OF ARTISAN COMMUNITIES

(RURAL)

Sl. No.	Name of Caste or Community	Name of Craft	No. of Villages surveyed	Total No. of families in the Villages covered by the survey	No. of families working	Total No. of adult workers			No. of families working under co-operation	No. of families working in	
						Persons	Males	Females		Own Houses	Workshops set up by their employers
(1)	(2)	(3)	(4)	(5)	(6)	(7)	(8)	(9)	(10)	(11)	(12)
				1 CHITTOOR TALUK—*Concld.*							
26	Vaisya	Leaf plates stitching	1		10	10	10	..	..	10	..
27	Vanniya	Beedi making	1	182	3	6	2	4	..	3	..
		Bricks making	1		15	36	22	14	..	15	..
		Carpentry	2		2	3	3	..	..	2	..
		Stone products	1		10	12	12	..	..	10	..
28	Vetagiri	Basket making	1	1	1	3	2	1	..	1	..
29	Yenadi	Honey extraction	1	4	4	4	4	..	..	4	..
30	Yerukula	Basket making	8	46	45	103	59	44	..	45	..
31	Unspecified Castes	Basket making	1	4	3	8	6	2	..	3	..
		Coir Products	1		1	12	12	..	..	1	..
				2 BANGARUPALEM INDEPENDENT SUB-TALUK							
		Number of Villages in the Sub-Taluk :		63							
		Number of Villages for which questionnaire were received:		57							
1	Adi Andhra	Shoe-making	3	11	10	13	13	..	..	10	..
2	Adi Dravida	Carpentry	1	156	2	2	1	1	..	2	..
		Shoe-making	3		54	146	71	75	..	54	..
3	Balija	Basket making	1	202	2	23	12	11	..	2	..
		Carpentry	1		4	4	4	..	..	4	..
		Mat weaving	3		60	70	70	..	..	60	..
		Tailoring	3		3	3	3	..	..	3	..
4	Besta	Carpentry	1	8	1	1	1	..	..	1	..
5	Brahmin	Ayurvedic medicines making	1	5	1	1	1	..	..	1	..
6	Boya	Rope making	1	48	25	25	25	..	..	25	..
7	Chakali	Tailoring	1	2	2	2	2	..	..	2	..
8	Dommara	Wooden combs making	1	5	5	9	7	2	..	5	..
9	Ediga	Palm gur making	1	49	49	160	100	60	..	49	..
10	Gandla	Oil seeds crushing	14	209	129	212	186	26	..	129	..
11	Gowd	Mat weaving	1	1	1	2	2	..	..	1	..
12	Harijan	Carpentry	2	145	4	4	4	..	..	4	..
		Mat weaving	1		10	55	30	25	..	10	..
		Tailoring	1		2	4	2	2	..	2	..
		Weaving	1		3	3	1	2	..	3	..

SUB-TABLE 9 TO VILLAGE & TOWN DIRECTORY—*Contd.*

DISTRIBUTION OF ARTISAN COMMUNITIES

(RURAL)

Sl. No.	Name of Caste or Community	Name of Craft	No. of Villages surveyed	Total No. of families in the Villages covered by the survey	No. of families working	Total No. of adult workers			No. of families working under co-operation	No. of families working in	
						Persons	Males	Females		Own Houses	Workshops set up by their employers
(1)	(2)	(3)	(4)	(5)	(6)	(7)	(8)	(9)	(10)	(11)	(12)
		2 BANGARUPALEM INDEPENDENT SUB-TALUK—*Concld.*									
13	Jangam	Carpentry	1	10	1	1	1	..	..	1	..
		Spinning	1		3	3	..	3	..	3	..
		Weaving	1		3	7	4	3	..	3	..
14	Kamma	Oil seeds crushing	1	4	1	3	3	..	..	1	..
		Tailoring	1		3	3	3	..	..	3	..
15	Kammara	Blacksmithy	9	267	28	41	37	4	..	28	..
		Carpentry	6		9	14	14	..	..	9	..
16	Kamsali	Blacksmithy	12	166	20	25	24	1	..	20	..
		Carpentry	19		43	91	67	24	..	43	..
		Goldsmithy	25		65	108	86	22	..	65	..
17	Kanchara	Blacksmithy	1	2	2	2	2	..	..	2	..
18	Kapu	Tailoring	1	44	1	1	1	..	..	1	..
19	Kummari	Pottery	32	240	198	486	306	180	..	198	..
20	Madiga	Shoe-making	6	55	44	44	39	5	..	44	..
21	Mala	Carpentry	1	60	3	3	3	..	..	3	..
22	Medara	Basket making	2	2	2	3	2	1	..	2	..
23	Muslim	Beedi making	1	118	1	4	2	2	..	1	..
		Mat weaving	2		3	4	4	..	..	3	..
		Quilt making	1		1	4	2	2	..	1	..
		Tailoring	3		4	5	4	1	..	4	..
24	Palaekiri	Carpentry	1	103	1	1	1	..	..	1	..
25	Sale	Tailoring	1	72	4	5	4	1	..	4	..
		Weaving	9		59	117	70	47	..	59	..
26	Sembadi	Net weaving (for fishing)	1	10	10	75	40	35	..	10	..
27	Vadde	Tailoring	1	1	1	1	1	..	..	1	..
28	Vadrangi	Carpentry	12	50	43	70	65	5	..	43	..
29	Vanniya	Ayurvedic medicines making	1	45	1	1	1	..	..	1	..
		Carpentry	1		3	3	3	..	..	3	..
		Mat weaving	3		4	10	7	3	..	4	..
		Rope making	1		1	1	1	..	..	1	..
30	Uppu Vadde	Rope making	1	11	11	35	20	15	..	11	..
31	Yerukula	Basket making	10	185	157	357	231	126	..	157	..
32	Unspecified castes	Carpentry	1	35	3	17	10	7	..	3	..
		Spinning	2		30	30	20	10	..	30	..
		Tailoring	1		2	3	3	..	..	2	..

SUB-TABLE 9 TO VILLAGE & TOWN DIRECTORY—*Contd.*

DISTRIBUTION OF ARTISAN COMMUNITIES

(RURAL)

Sl. No.	Name of Caste or Community	Name of Craft	No. of Villages surveyed	Total No. of families in the Villages covered by the survey	No. of families working	Total No. of adult workers			No. of families working under co-operation	No. of families working in	
						Persons	Males	Females		Own Houses	Workshops set up by their employers
(1)	(2)	(3)	(4)	(5)	(6)	(7)	(8)	(9)	(10)	(11)	(12)
		3 PALMANER TALUK									
		Number of Villages in the Taluk:				106					
		Number of Villages for which questionnaire were received:				56					
1	Achari	Blacksmithy	1	6	3	3	3	..	..	3	..
		Carpentry	1		2	2	2	..	..	2	..
		Goldsmithy	1		1	1	1	..	..	1	..
2	Dudekula	Ginning	1	50	4	8	8	..	..	4	..
3	Gandla	Carpentry	1	13	3	10	6	4	..	3	..
		Mat weaving	1		3	7	7	..	..	3	..
		Oil seeds crushing	2		3	7	5	2	..	3	..
4	Harijan	Carpentry	1	255	2	3	3	..	..	2	..
		Mat weaving	1		6	15	10	5	..	6	..
		Shoe-making	3		12	13	13	..	..	12	..
5	Jangam	Mat weaving	1	2	2	8	3	5	..	2	..
6	Janapa	Tailoring	1	2	2	2	2	..	..	2	..
7	Kaikala	Weaving	1	2	2	5	3	2	..	2	..
8	Kammara	Blacksmithy	14	28	26	47	43	4	..	26	..
9	Kamsali	Blacksmithy	10	257	43	50	50	..	..	43	..
		Carpentry	4		45	45	45	..	..	45	..
		Goldsmithy	14		41	66	66	..	..	41	..
10	Kapu	Silk spinning	1	11	4	16	6	10	..	4	..
11	Koricha or Koracha	Basket making	4	89	45	130	78	52	..	45	..
		Mat weaving	2		12	13	12	1	..	12	..
		Rope making	2		26	26	26	..	..	26	..
12	Kummari	Pottery	28	375	158	333	225	108	..	158	..
13	Kuruba	Woollen rugs weaving	2	73	46	115	80	35	..	46	..
14	Madiga	Basket making	2	86	42	69	47	22	..	42	..
		Shoe-making	4		28	32	28	4	..	28	..
15	Mala	Basket making	1	42	27	53	36	17	..	27	..
16	Mangali	Mat weaving	1	2	1	5	3	2	..	1	..
17	Muslim	Carpentry	1	135	1	1	1	..	..	1	..
		Mat weaving	4		19	46	29	17	..	19	..
		Quilt making	1		5	5	5	..	..	5	..
		Tailoring	1		11	11	11	..	..	11	..
18	Palle	Rope making	1	10	10	36	20	16	..	10	..
19	Sale	Weaving	3	16	6	21	11	10	..	6	..

SUB-TABLE 9 TO VILLAGE & TOWN DIRECTORY—*Contd.*

DISTRIBUTION OF ARTISAN COMMUNITIES

(*RURAL*)

Sl. No.	Name of Caste or Community	Name of Craft	No. of Villages surveyed	Total No. of families in the Villages covered by the survey	No. of families working	Total No. of adult workers			No. of families working under co-operation	No. of families working in	
						Persons	Males	Females		Own Houses	Workshops set up by their employers
(1)	(2)	(3)	(4)	(5)	(6)	(7)	(8)	(9)	(10)	(11)	(12)
				3 PALMANER TALUK—*Concld.*							
20	Vadde	Carpentry	1	40	2	2	2	..	..	2	..
		Mat weaving	1		1	1	1	..	..	1	..
21	Vadrangi	Carpentry	6	21	21	60	60	..	..	21	..
22	Valmiki	Stone products	1	150	100	320	220	100	..	100	..
23	Yadava	Silk spinning	1	17	1	2	2	..	..	1	..
24	Yerukula	Basket making	1	8	8	23	12	11	..	8	..
25	Unspecified castes	Tailoring	1	5	5	5	5	..	..	5	..
				4 KUPPAM INDEPENDENT SUB-TALUK							
		Number of Villages in the Sub Taluk :		195							
		Number of Villages for which questionnaire were received :		35							
1	Balija	Mat weaving	2	8	7	9	7	2	..	7	..
2	Gandla	Oil seeds crushing	1	2	2	2	2	..	..	2	..
3	Harijan	Mat weaving	1	1	1	2	1	1	..	1	..
4	Jangam	Mat weaving	2	13	11	27	16	11	..	11	..
5	Kammara	Blacksmithy	1	3	2	4	4	..	..	2	..
6	Kamsali	Blacksmithy	8	47	24	34	32	2	..	24	..
		Carpentry	2		5	6	6	..	..	5	..
		Goldsmithy	10		15	33	28	5	..	15	..
7	Kapu	Quilt making	1	40	20	60	40	20	..	20	..
		Mat weaving	1		4	6	4	2	..	4	..
8	Koracha	Rope making	2	8	6	45	25	20	..	6	..
9	Kulala	Pottery	1	6	6	12	12	..	..	6	..
10	Kummari	Pottery	10	52	51	137	71	66	..	51	..
11	Kuruba	Rope making	1	40	3	9	4	5	..	3	..
		Woollen rugs weaving	4		22	51	31	20	..	22	..
12	Linga Balija	Silk spinning	1	1	1	3	2	1	..	1	..
13	Madiga	Basket making	1	12	4	8	4	4	..	4	..
		Shoe-making	3		8	43	22	21	..	8	..
14	Mangali	False hair making	1	4	4	10	4	6	..	4	..

SUB-TABLE 9 TO VILLAGE & TOWN DIRECTORY—*Contd.*

DISTRIBUTION OF ARTISAN COMMUNITIES

(*RURAL*)

Sl. No.	Name of Caste or Community	Name of Craft	No. of Villages surveyed	Total No. of families in the Villages covered by the survey	No. of families working	Total No. of adult workers			No. of families working under co-operation	No. of families working in	
						Persons	Males	Females		Own Houses	Workshops set up by their employers
(1)	(2)	(3)	(4)	(5)	(6)	(7)	(8)	(9)	(10)	(11)	(12)
			4 KUPPAM INDEPENDENT SUB-TALUK—*Concld.*								
15	Medara	Basket making	2	12	12	22	15	7	..	12	..
16	Muslim	Mat weaving	2	41	7	11	7	4	..	7	..
17	Palle	Mat weaving	1	8	6	6	6	..	..	6	..
		Rope making	1		2	2	2	..	..	2	..
18	Valmiki	Carpentry	1	2	2	4	4	..	..	2	..
19	Vanniya	Rope making	1	50	37	40	40	..	..	37	..
20	Yerukula	Basket making	1	9	9	12	12	..	..	9	..
21	Unspecified castes	Wooden toys making	1	45	45	66	66	..	..	45	..
			5 PUNGANUR TALUK								
		Number of Villages in the Taluk :			103						
		Number of Villages for which questionnaire were received :			88						
1	Adi Andhra	Carpentry	1	169	1	1	1	..	..	1	..
		Rope making	2		23	45	25	20	..	23	..
		Shoe-making	3		5	8	7	1	..	5	..
2	Adi Dravida	Shoe-making	1	1	1	3	3	..	..	1	..
3	Balija	Carpentry	3	155	15	72	72	..	..	15	..
		Mat weaving	1		20	22	2	20	..	20	..
		Spinning	1		5	8	..	8	..	5	..
4	Boya	Rope making	2	66	23	29	29	..	..	23	..
		Wooden toys making	1		3	4	4	..	..	3	..
5	Chakali	Spinning	1	5	4	15	9	6	..	4	..
		Net weaving (for fishing)	1		1	1	1	..	..	1	..
6	Chata Srivaishnava	Carpentry	1	1	1	2	1	1	..	1	..
7	Devanga	Weaving	2	48	32	90	46	44	..	32	..
8	Dommara	Wooden combs making	3	15	15	34	19	15	..	15	..
9	Dudekula	Woollen rugs weaving	1	5	5	6	6	..	..	5	..
10	Gandla	Oil seeds crushing	6	67	19	26	17	9	..	19	..
11	Harijan	Carpentry	3	236	3	4	4	..	..	3	..
		Shoe making	1		5	6	6	..	..	5	..
12	Jandra	Weaving	1	4	4	9	5	4	..	4	..

SUB-TABLE 9 TO VILLAGE & TOWN DIRECTORY—*Contd.*

DISTRIBUTION OF ARTISAN COMMUNITIES

(RURAL)

Sl. No.	Name of Caste or Community	Name of Craft	No. of Villages surveyed	Total No. of families in the Villages covered by the survey	No. of families working	Total No. of adult workers			No. of families working under co-operation	No. of families working in	
						Persons	Males	Females		Own Houses	Workshops set up by their employers
(1)	(2)	(3)	(4)	(5)	(6)	(7)	(8)	(9)	(10)	(11)	(12)
				5 PUNGANUR TALUK—*Contd.*							
13	Kammara	Blacksmithy	11	41	22	37	36	1	..	22	..
		Carpentry	1		5	8	5	3	..	5	..
14	Kamsali	Blacksmithy	16	172	58	76	70	6	..	58	..
		Carpentry	7		18	30	24	6	..	18	..
		Goldsmithy	25		73	145	123	22	..	73	..
		Metal images making	1		1	4	4	..	..	1	..
15	Kapu	Carpentry	1	77	1	1	1	..	..	1	..
		Mat weaving	1		9	11	9	2	..	9	..
16	Koricha or Koracha	Basket making	4	83	56	134	98	36	..	56	..
17	Kummari	Pottery	48	163	145	296	210	86	..	145	..
18	Kuruva or Kuruba	Carpentry	1	232	1	1	1	..	..	1	..
		Woollen rugs weaving	5		113	366	190	176	..	113	..
19	Madiga	Rope making	3	107	18	48	38	10	..	18	..
		Shoe-making	6		19	27	27	..	..	19	..
20	Mala	Basket making	1	43	1	1	1	..	..	1	..
		Carpentry	1		2	16	6	10	..	2	..
21	Medara	Basket making	11	59	34	79	53	26	..	34	..
		Mat weaving	1		7	15	8	7	..	7	..
22	Muslim	Basket making	3	529	5	16	10	6	..	5	..
		Carpentry	1		3	4	4	..	..	3	..
		Mat weaving	8		98	157	87	70	..	98	..
		Silk weaving	1		15	32	24	8	..	15	..
		Spinning	1		5	6	..	6	..	5	..
		Rope making	1		4	20	15	5	..	4	..
23	Sale	Weaving	2	35	34	68	34	34	..	34	..
24	Thogata	Mat weaving	1	3	3	7	4	3	..	3	..
25	Vadde	Basket making	1	79	3	4	3	1	..	3	..
26	Vadrangi	Carpentry	7	14	10	20	18	2	..	10	..
27	Valmiki	Blacksmithy	1	132	4	5	5	..	..	4	..
		Basket making	1		15	15	12	3	..	15	..
		Carpentry	1		2	2	2	..	..	2	..
28	Velama	Carpentry	1	1	1	1	1	..	..	1	..
29	Vaisya	Leaf plates stitching	1	130	45	45	45	..	..	45	..
		Spinning	1		5	6	..	6	..	5	..
		Tailoring	1		8	8	8	..	..	8	..

SUB-TABLE 9 TO VILLAGE & TOWN DIRECTORY—*Contd.*

DISTRIBUTION OF ARTISAN COMMUNITIES

(*RURAL*)

Sl. No.	Nome of Caste or Community	Name of Craft	No. of Villages surveyed	Total No. of families in the Villages covered by the survey	No. of families working	Total No. of adult workers			No. of families working under co-operation	No. of families working in	
						Persons	Males	Females		Own Houses	Workshops set up by their employe
(1)	(2)	(3)	(4)	(5)	(6)	(7)	(8)	(9)	(10)	(11)	(12)
				5 PUNGANUR TALUK—*Concld.*							
30	Yerukula	Basket making	6	16	10	26	14	12	..	10	..
		Mat weaving	1		6	20	10	10	..	6	..
31	Unspecified castes	Rope making	1	54	30	54	30	24	..	30	..
		Shoe-making	1		2	4	2	2	..	2	..
		Tailoring	2		22	26	26	..	..	22	..
				6 MADANAPALLE TALUK							
		No. of Villages in the Taluk :						109			
		No. of Villages for which questionnaire were received :						54			
1	AdiAndhra	Shoe-making	1	146	5	16	10	6	..	5	..
2	Balija	Carpentry	2	283	4	7	7	..	..	4	..
		Mat weaving	1		50	190	70	120	..	50	..
		Tailoring	1		2	2	2	..	..	2	..
3	Boya	Carpentry	1	36	4	21	16	5	..	4	..
4	Christian	Shoe-making	1	13	5	5	5	..	..	5	..
		Weaving	1		2	2	2	..	..	2	..
5	Dommara	Wooden combs making	1	16	7	20	8	12	..	7	..
6	Ediga	Mat weaving	2	11	11	31	11	20	..	11	..
7	Gandla	Oil seeds crushing	2	19	18	40	20	20	..	18	..
8	Harijan	Basket making	1	1,033	1	3	2	1	..	1	..
		Carpentry	4		19	22	22	..	..	19	..
		Shoe-making	3		27	49	30	19	..	27	..
		Weaving	1		13	35	20	15	..	13	..
9	Kammara	Blacksmithy	5	14	14	29	24	5	..	14	..
10	Kanchara	Blacksmithy	1	3	3	10	6	4	..	3	..
11	Kamsali	Blacksmithy	4	74	11	20	16	4	..	11	..
		Carpentry	3		4	5	5	..	..	4	..
		Goldsmithy	12		44	72	56	16	..	44	..
12	Kapu	Carpentry	3	277	4	4	4	..	..	4	..
		Tailoring	1		1	1	1	..	..	1	..
13	Koracha	Basket making	1	1	1	1	1	..	..	1	..
14	Kshatriya	Weaving	1	8	1	2	1	1	..	1	..
15	Kummari	Balcksmithy	1	106	2	6	6	..	..	2	..
		Pottery	26		100	277	171	106	..	100	..

SUB-TABLE 9 TO VILLAGE & TOWN DIRECTORY—*Contd.*

DISTRIBUTION OF ARTISAN COMMUNITIES

(*RURAL*)

Sl. No.	Name of Caste or Community	Name of Craft	No. of Villages surveyed	Total No. of families in the Villages covered by the survey	No. of families working	Total No. of adult workers			No. of families working under co-operation	No. of families working in	
						Persons	Males	Females		Own Houses	Workshops set up by their employers
(1)	(2)	(3)	(4)	(5)	(6)	(7)	(8)	(9)	(10)	(11)	(12)
			6 MADANAPALLE TALUK—*Concld.*								
16	Kuruba	Woollen rugs weaving	1	130	6	9	6	3	...	6	..
17	Madiga	Basket making	1	188	3	4	1	3	..	3	..
		Mat weaving	1		10	13	10	3	..	10	..
		Coir products	1		13	60	35	25	..	13	..
		Shoe-making	7		84	100	85	15	..	84	..
18	Mala	Coir products	1	58	13	55	30	25	..	13	..
		Mat weaving	1		2	5	3	2	..	2	..
		Weaving	1		7	9	6	3	..	7	..
19	Medara	Basket making	3	18	18	63	38	25	..	18	..
20	Muslim	Basket making	1	1,166	2	5	4	1	..	2	..
		Blacksmithy	4		8	13	13	..	..	8	..
		Carpentry	9		24	40	38	2	..	24	..
		Fibre making	1		12	26	26	..	..	12	..
		Mat weaving	5		156	277	76	201	..	156	..
		Tailoring	7		40	64	47	17	..	40	..
21	Sale	Tailoring	1	13	1	1	1	..	..	1	..
		Weaving	3		12	6	5	1	..	12	..
22	Thogata	Mat weaving	1	7	2	6	3	3	..	2	..
		Weaving	1		5	13	8	5	..	5	..
23	Vadde	Blacksmithy	1	20	1	1	1	..	..	1	..
24	Vadrangi	Carpentry	2	9	9	21	13	8	..	9	..
25	Vaisya	Tailoring	1	41	3	3	3	..	..	3	..
26	Valmiki	Carpentry	1	80	1	1	1	..	..	1	..
		Mat weaving	1		30	70	30	40	..	30	..
27	Yadava	Wooden toys making	1	8	1	1	1	..	..	1	..
28	Yerukula	Basket making	8	71	31	62	42	20	..	31	..
		Mat weaving	2		8	20	12	8	..	8	..
		Rope making	2		14	33	23	10	..	14	..
29	Unspecified Castes	Mat weaving	2	445	440	1,000	300	700	..	440	..
		Leaf plates stitching	1		5	22	10	12	..	5	..
		7 VAYALPAD TALUK									
		Number of Villages in the Taluk :			125						
		Number of Villages for which questionnaire were received :			92						
1	Adi Andhra	Shoe-making	2	34	18	44	30	14	..	18	..

SUB-TABLE 9 TO VILLAGE & TOWN DIRECTORY—*Contd.*

DISTRIBUTION OF ARTISAN COMMUNITIES

(*RURAL*)

Sl. No.	Name of Caste or Community	Name of Craft	No. of Villages surveyed	Total No. of families in the Villages covered by the survey	No. of families working	Total No. of adult workers			No. of families working under co-operation	No. of families working in	
						Persons	Males	Females		Own Houses	Workshops set up by their employers
(1)	(2)	(3)	(4)	(5)	(6)	(7)	(8)	(9)	(10)	(11)	(12)
					7 VAYALPAD TALUK—*Contd.*						
2	Balija	Carpentry	3		10	12	12	..	..	10	..
		Mat weaving	2		40	40	6	34	..	40	..
		Oil seeds crushing	1	616	2	4	4	..	..	2	..
		Rope making	1		2	2	2	..	..	2	..
		Tailoring	3		7	7	7	..	..	7	..
3	Bestha	Mat weaving	1	25	15	65	45	20	..	15	..
4	Boya	Carpentry	1	6	1	1	1	..	..	1	..
5	Chakali	Carpentry	1	10	1	4	2	2	..	1	..
6	Dommara	Wooden combs making	2	12	12	10	5	5	..	12	..
7	Ediga	Carpentry	1		1	3	1	2	..	1	..
		Oil seeds crushing	2	32	3	3	3	..	..	3	..
		Tailoring	2		3	5	3	2	..	3	..
8	Gandla	Oil seeds crushing	6	205	87	188	177	11	..	87	..
9	Golla	Carpentry	4	10	4	4	4	..	..	4	..
10	Harijan	Carpentry	2		4	6	6	..	..	4	..
		Mat weaving	4	425	12	21	12	9	..	12	..
		Shoe-making	5		39	54	43	11	..	39	..
11	Jandra	Weaving	2	80	80	400	230	170	..	80	..
12	Kamma	Carpentry	1	107	2	2	2	..	..	2	..
		Spinning	1		50	92	26	66	..	50	..
13	Kammara	Blacksmithy	13	50	50	68	54	14	..	50	..
14	Kamsali	Blackmithy	27		80	183	129	54	..	80	..
		Carpentry	15	275	65	117	78	39	..	65	..
		Goldsmithy	21		87	100	88	12	..	87	..
15	Kapu	Spinning	1	62	25	48	14	34	..	25	..
		Tailoring	1		1	3	1	2	..	1	..
16	Kummari	Pottery	54	325	320	723	524	199	..	320	..
17	Kuruba	Carpentry	1	58	2	2	2	..	..	2	..
		Woollen rugs weaving	2		23	23	23	..	..	23	..
18	Madiga	Shoe-making	12	201	130	196	156	40	..	130	..
19	Mala	Mat weaving	2	77	28	140	103	37	..	28	..
20	Marathi	Carpentry	1	1	1	3	3	..	..	1	..
21	Medara	Basket making	2	149	20	58	28	30	..	20	..
		Mat weaving	5		129	218	123	95	..	129	..

SUB-TABLE 9 TO VILLAGE & TOWN DIRECTORY—*Contd.*

DISTRIBUTION OF ARTISAN COMMUNITIES

(*RURAL*)

Sl. No.	Name of Caste or Community	Name of Craft	No. of Villages surveyed	Total No. of families in the Villages covered by the survey	No. of families working	Total No. of adult workers			No. of families working under co-operation	No. of families working in	
						Persons	Males	Females		Own Houses	Workshops set up by their employers
(1)	(2)	(3)	(4)	(5)	(6)	(7)	(8)	(9)	(10)	(11)	(12)
				7 VAYALPAD TALUK—*Concld.*							
22	Muslim	Beedi making	2	2,316	190	365	300	65	..	190	..
		Blacksmithy	3		8	29	29	..	..	8	..
		Brass works	1		2	2	2	..	..	2	..
		Carpentry	8		41	108	92	16	..	41	..
		Cotton dolls making	1		1	1	1	..	..	1	..
		Ginning	1		2	2	2	..	..	2	..
		Mat weaving	13		185	449	235	214	..	185	..
		Oil seeds crushing	2		12	22	10	12	..	12	..
		Tailoring	14		77	125	95	30	..	77	..
23	Sale	Weaving	4	62	26	52	34	18	..	26	..
24	Sugali	Tailoring	1	68	68	102	..	102	..	68	..
25	Thogata	Mat weaving	2	762	3	3	3	..	..	3	..
		Tailoring	2		6	9	6	3	..	6	..
		Weaving	22		593	1,754	1,040	714	..	593	..
26	Vadde	Stone products	1	40	20	43	24	19	..	20	..
27	Vadrangi	Blacksmithy	1	39	5	5	5	..	..	5	..
		Carpentry	11		33	58	47	11	..	33	..
28	Vadiya	Basket making	1	15	3	3	3	..	..	3	..
		Oil seeds crushing	1		1	1	1	..	..	1	..
29	Vaisya	Tailoring	1	3	2	4	2	2	..	2	..
30	Valmiki	Carpentry	3	9	4	7	5	2	..	4	..
		Mat weaving	1		5	25	15	10	..	5	..
31	Yenadi	Basket making	1	11	4	5	3	2	..	4	
32	Yerukula	Basket making	19	205	117	432	267	165	..	11	
		Honey extraction	1		5	5	3	2	..		
		Mat weaving	4		38	79	33	46	..	38	
		Rope making	7		20	39	26	13	..	20	..
33	Unspecified Castes	Tailoring	2	3	3	3	3	..	..	3	..
				8 CHANDRAGIRI TALUK							
		Number of Villages in the Taluk:						85			
		Number or Villages for which questionnaire were received :						80			
1	Adi Andhra	Mat weaving	1	6	6	12	..	12	..	6	..
2	Balija	Cement works	1	148	1	3	2	1	..	1	..
		Spinning	1		5	5	5	..	..	5	..
		Weaving	4		46	107	59	48	..	46	..
		Wooden toys making	1		31	31	31	..	..	31	..

SUB-TABLE 9 TO VILLAGE & TOWN DIRECTORY—*Contd.*

DISTRIBUTION OF ARTISAN COMMUNITIES

(*RURAL*)

Sl. No.	Name of Caste or Community	Name of Craft	No. of Villages surveyed	Total No. of families in the Villages covered by the survey	No. of families working	Total No. of adult workers			No. of families working under co-operation	No. of families working in	
						Persons	Males	Females		Own Houses	Workshops set up by their employers
(1)	(2)	(3)	(4)	(5)	(6)	(7)	(8)	(9)	(10)	(11)	(12)
			8 CHANDRAGIRI TALUK—*Contd.*								
3	Brahmin	Leaf plates stitching	1	60	12	12	..	12	..	12	..
4	Chakali	Spinning	1	7	3	3	3	..	..	3	..
5	Devanga	Weaving	3	205	204	746	395	351	..	204	..
6	Dommara	Wooden combs making	1	10	10	10	10	..	..	10	..
7	Ediga	Mat weaving	1	49	10	20	..	20	..	10	..
		Weaving	1		15	30	13	17	..	15	..
		Wooden toys making	1		2	2	2	..	..	2	..
8	Gandla	Oil seeds crushing	10	27	25	53	31	22	..	25	..
9	Golla	Bead garlands making	1	5	2	2	..	2	..	2	..
10	Harijan	Carpentry	2	53	2	6	5	1	..	2	..
		Shoe-making	2		19	19	19	..	..	19	..
11	Jangam	Weaving	1	2	2	7	4	3	..	2	..
12	Kaikala	Weaving	1	7	7	16	9	7	..	7	..
13	Kammara	Blacksmithy	8	24	18	31	26	5	..	18	..
		Carpentry	1		5	5	3	2	..	5	..
14	Kamsali	Blacksmithy	13	233	30	64	47	17	..	30	..
		Carpentry	25		77	138	110	28	..	77	..
		Goldsmithy	17		27	44	36	8	..	27	..
		Metal images making	4		24	47	29	18	..	24	..
		Wooden toys making	3		21	22	22	..	..	21	..
15	Kapu	Bead garlands making	1	64	2	4	..	4	..	2	..
		Spinning	1		35	35	35	..	..	35	..
16	Karnam	Weaving	1	4	4	10	7	3	..	4	..
17	Kummari	Pottery	37	153	136	342	196	146	..	136	..
18	Madiga	Shoe-making	4	65	65	238	132	106	..	65	..
19	Medara	Basket making	3	8	8	15	10	5	..	8	..
20	Mangali	Spinning	1	1	1	1	1	..	..	1	..
21	Marathi	Blacksmithy	1	8	5	15	10	5	..	5	..
22	Muslim	Carpentry	1	88	5	12	5	7	..	5	..
		Mat weaving	1		4	4	4	..	..	4	..
		Tailoring	1		2	2	2	..	..	2	..
		Weaving	2		40	92	45	47	..	40	..

SUB-TABLE 9 TO VILLAGE & TOWN DIRECTORY—*Contd.*

DISTRIBUTION OF ARTISAN COMMUNITIES

(*RURAL*)

Sl. No.	Name of Caste or Community	Name of Craft	No. of Villages surveyed	Total No. of families in the Villages covered by the survey	No. of families working	Total No. of adult workers			No. of families working under co-operation	No. of families working in	
						Persons	Males	Females		Own Houses	Workshops set up by their employers
(1)	(2)	(3)	(4)	(5)	(6)	(7)	(8)	(9)	(10)	(11)	(12)
		8 CHANDRAGIRI TALUK—*Concld.*									
23	Mutharacha	Bead garlands making	1	24	2	4	..	4	..	2	..
		Spinning	1		15	15	15	..	..	15	..
24	Palle Kapu	Mat weaving	1	83	12	13	12	1	..	12	..
25	Sale	Weaving	7	102	93	248	134	114	..	93	..
26	Thogata	Weaving	2	6	6	18	9	9	..	6	..
27	Vadde	Rope making	1	38	8	15	9	6	..	8	..
28	Vadrangi	Blacksmithy	1	35	1	3	3	..	..	1	..
		Carpentry	16		34	69	64	5	..	34	..
29	Vadde Boya	Rope making	1	5	2	2	2	..	..	2	..
30	Vaisya	Leaf plates stitching	1	15	8	8	..	8	..	8	..
31	Vanniya	Weaving	1	89	1	2	1	1	..	1	..
		Wooden toys making	1		30	30	30	..	15	15	..
32	Yadava	Mat weaving	1	41	4	4	4	..	..	4	..
33	Yerukula	Basket making	16	66	66	192	121	71	..	66	..
34	Unspecified Castes	Leaf plates stitching	1	7	5	5	..	5	..	5	..
		Tailoring	1		2	5	3	2	..	2	..
		9 KALAHASTI TALUK									
		Number of Villages in the Taluk :				427					
		Number of Villages for which questionnaire were received :				200					
1	Adi Andhra	Shoe-making	1	41	2	13	8	5	..	2	..
2	Balija	Bangles making	2	306	10	12	12	..	..	10	..
		Bead garlands making	3		24	57	23	34	..	24	..
		Beedi making	1		1	1	1	..	..	1	..
		Brass works	1		3	6	4	2	..	3	..
		Tailoring	1		1	2	2	..	..	1	..
		Weaving	4		26	48	27	21	..	26	..
		Wooden toys making	1		2	2	2	..	..	2	..
3	Bestha	Weaving	1	4	1	2	1	1	..	1	..
4	Chakali	Mat weaving	1	4	2	3	2	1	..	2	..
5	Christian	Carpentry	1	1	1	1	1	..	..	1	..

SUB-TABLE 9 TO VILLAGE & TOWN DIRECTORY—*Contd.*

DISTRIBUTION OF ARTISAN COMMUNITIES

(RURAL)

Sl. No.	Name of Caste or Community	Name of Craft	No. of Villages surveyed	Total No. of families in the Villages covered by the survey	No. of families working	Total No. of adult workers			No. of of families working under co-operation	No. of families working in	
						Persons	Males	Females		Own Houses	Workshops set up by their employers
(1)	(2)	(3)	(4)	(5)	(6)	(7)	(8)	(9)	(10)	(11)	(12)
				9 KALAHASTI TALUK—*Contd.*							
6	Devanga	Weaving	7	90	84	247	139	108	..	84	..
7	Dommara	Mat weaving	1	33	16	45	20	25	..	16	..
		Wooden combs making	2		5	15	9	6	..	5	..
8	Ediga	Bead garlands making	1	10	1	2	1	1	..	1	..
9	Gandla	Oil seeds crushing	6	32	14	35	27	8	..	14	..
10	Gavalla	Oil seeds crushing	2	17	17	84	44	40	..	17	..
11	Harijan	Basket making	1	207	2	4	2	2	..	2	..
		Mat weaving	1		15	28	10	18	..	15	..
		Shoe-making	6		92	192	101	91	..	92	..
12	Jangam	Weaving	1	2	2	6	2	4	..	2	..
13	Kaikala	Weaving	17	235	210	772	400	372	..	210	..
14	Kamma	Bead garlands making	1	4	1	2	..	2	..	1	..
15	Kammari	Blacksmithy	8	35	32	65	43	22	..	32	..
		Carpentry	1		2	4	4	..	..	2	..
		Goldsmithy	1		1	1	1	..	..	1	..
16	Kamsali	Blacksmithy	15	418	22	41	38	3	..	22	..
		Carpentry	64		169	330	277	53	..	169	..
		Goldsmithy	21		34	82	54	28	..	34	..
		Wooden toys making	4		30	41	37	4	..	30	..
17	Kapu	Bead garlands making	1	35	1	1	..	1	..	1	..
18	Karnam	Bead garlands making	1	4	4	4	..	4	..	4	..
19	Kshatriya	Bead garlands making	1	29	20	54	24	30	..	20	..
20	Kummari	Pottery	54	263	214	565	377	188	..	214	..
		Weaving	1		1	2	1	1	..	1	..
21	Madiga	Basket making	1	131	1	1	1	..	..	1	..
		Shoe-making	12		88	149	121	28	..	88	..
22	Mala Dasu	Carpentry	1	7	2	3	3	..	..	2	..
23	Mala	Carpentry	1	47	2	4	4	..	..	2	..
		Mats weaving	1		2	2	2	..	..	2	..
24	Medara	Basket making	8	80	80	234	133	101	..	80	..

SUB-TABLE 9 TO VILLAGE & TOWN DIRECTORY—*Contd.*

DISTRIBUTION OF ARTISAN COMMUNITIES

(*RURAL*)

Sl. No.	Name of Caste or Community	Name of Craft	No. of Villages surveyed	Total No. of families in the Villages covered by the survey	No. of families working	Total No. of adult workers			No. of families working under co-operation	No. of families working in	
						Persons	Males	Females		Own Houses	Workshops set up by their employers
(1)	(2)	(3)	(4)	(5)	(6)	(7)	(8)	(9)	(10)	(11)	(12)
				9 KALAHASTI TALUK—*Concld.*							
25	Muslim	Beedi making	2	49	7	14	9	5	..	7	..
		Bricks making	1		4	8	4	4	..	4	..
		Carpentry	2		14	17	17	..	..	14	..
		Mat weaving	1		4	17	10	7	..	4	..
		Stone products	1		3	5	5	..	..	3	..
		Weaving	1		1	2	1	1	..	1	..
26	Mutharacha	Bead garlands making	1	74	12	18	11	7	..	12	..
		Leaf plates stitching	1		30	30	10	20	..	30	..
		Weaving	1		6	15	8	7	..	6	..
27	Palle	Bead garlands making	1	23	5	7	..	7	..	5	..
28	Raju	Carpentry	1	19	1	1	1	..	..	1	..
29	Sale	Weaving	3	3	3	6	3	3	..	3	..
30	Vadrangi	Blacksmithy	1	40	1	2	2	..	..	1	..
		Carpentry	22		39	72	53	19	..	39	..
31	Vanniya	Weaving	1	38	38	60	40	20	..	38	..
32	Vanne Kapu	Weaving	1	54	1	2	2	..	..	1	..
		Wooden toys making	1		1	1	1	..	..	1	..
33	Yadava	Wooden combs making	1	42	1	1	1	..	..	1	..
34	Yenadi	Basket making	1	14	9	46	21	25	..	9	..
		Mat weaving	2		3	3	1	2	..	3	..
35	Yerukula	Basket making	17	127	50	129	72	57	..	50	..
		Mat weaving	1		1	2	1	1	..	1	..
		Rope making	2		3	4	3	1	..	3	..
36	Unspecified Castes	Carpentry	1	74	70	290	150	140	..	70	..
				10 SATYAVEDU TALUK							
		Number of Villages in the Taluk :			113						
		Number of Villages for which questionnaire were received :			62						
1	Adi Andhra	Beedi making	1	60	1	1	1	..	..	1	..
		Shoe-making	3		59	129	119	10	..	59	..
2	Balija	Weaving	2	68	38	52	38	14	..	38	..
3	Chakali	Weaving	1	3	1	1	1	..	..	1	..

SUB-TABLE 9 TO VILLAGE & TOWN DIRECTORY—*Contd.*

DISTRIBUTION OF ARTISAN COMMUNITIES

(*RURAL*)

Sl. No.	Name of Caste or Community	Name of Craft	No. of Villages surveyed	Total No. of families in the Villages covered by the survey	No. of families working	Total No. of adult workers			No. of families working under co-operation	No. of families working in	
						Persons	Males	Females		Own Houses	Workshops set up by their employers
(1)	(2)	(3)	(4)	(5)	(6)	(7)	(8)	(9)	(10)	(11)	(12)
				10 SATYAVEDU TALUK—*Contd.*							
4	Devanga	Weaving	7	768	645	2,344	1,334	1,010	..	645	..
5	Gandla	Oil seeds crushing	3	66	45	54	47	7	..	45	..
		Tailoring	1		2	2	2	..	..	2	..
6	Golla	Weaving	2	75	40	146	90	56	..	40	..
7	Jangam	Weaving	2	7	6	14	7	7	..	6	..
8	Kaikala	Spinning	1	53	5	15	9	6	..	5	..
		Weaving	4		47	136	76	60	..	47	..
9	Kamma	Beedi making	1	18	3	19	7	12	..	3	..
		Tailoring	1		2	2	2	..	..	2	..
10	Kammara	Blacksmithy	1	7	2	5	5	..	..	2	..
		Goldsmithy	1		1	1	1	..	..	1	..
11	Kamsali	Blacksmithy	9	119	20	35	27	8	..	20	..
		Carpentry	21		76	146	116	30	..	76	..
		Goldsmithy	8		14	24	20	4	..	14	..
12	Kummari	Pottery	26	102	95	239	153	86	..	95	..
		Weaving	1		4	8	4	4	..	4	..
13	Madiga	Shoe-making	3	46	7	7	7	..	..	7	..
14	Medara	Basket making	1	2	2	5	2	3	..	2	..
15	Muslim	Beedi making	4	153	68	100	74	26	..	68	..
		Tailoring	1		3	3	3	..	..	3	..
		Weaving	1		10	20	15	5	..	10	..
16	Mutharacha	Beedi making	2	238	6	15	10	5	..	6	..
		Weaving	5		34	103	63	40	2	32	..
17	Palle	Weaving	1	30	10	10	10	..	..	10	..
18	Pambala	Weaving	1	2	2	7	3	4	..	2	..
19	Thogata	Weaving	4	29	22	46	28	18	..	22	..
20	Vadrangi	Carpentry	12	35	31	53	43	10	..	31	..
21	Uppara	Basket making	1	8	8	30	15	15	..	8	..
22	Vanne Kapu	Carpentry	1	2	2	2	2	..	..	2	..

SUB-TABLE 9 TO VILLAGE & TOWN DIRECTORY—*Contd.*

DISTRIBUTION OF ARTISAN COMMUNITIES

(*RURAL*)

Sl. No.	Name of Caste or Community	Name of Craft	No. of Villages surveyed	Total No. of families in the Villages covered by the survey	No. of families working	Total No. of adult workers			No. of families working under co-operation	No. of families working in	
						Persons	Males	Females		Own Houses	Workshops set up by their employers
(1)	(2)	(3)	(4)	(5)	(6)	(7)	(8)	(9)	(10)	(11)	(12)
				10 SATYAVEDU TALUK—*Concld.*							
23	Vadde Kapu	Weaving	1	1	1	2	1	1	..	1	..
24	Velama	Weaving	1	208	8	10	10	..	..	8	..
25	Vanniya	Goldsmithy	1	159	2	9	4	5	..	2	..
26	Vaisya	Tailoring	1	40	1	1	1	..	..	1	..
27	Yadava	Stone works	1	31	1	2	1	1	..	1	..
		Tailoring	1		7	7	7	..	..	7	..
28	Yenadi	Beedi making	1	38	1	1	1	..	..	1	..
		Weaving	1		25	120	70	50	..	25	..
29	Yerukula	Basket making	3	13	13	29	22	7	..	13	..
				11 PUTTUR TALUK							
		Number of Villages in the Taluk :						112			
		Number of Villages for which questionnaire were received :						101			
1	Adi Andhra	Basket making	4	173	69	136	80	56	..	69	..
		Carpentry	1		1	3	1	2	..	1	..
		Shoe-making	6		33	60	47	13	..	33	..
2	Adi Dravida	Rope making	1	59	37	155	85	70	..	37	..
3	Agamudi	Weaving	2	7	4	6	4	2	..	4	..
4	Balija	Mat weaving	1	495	3	7	4	3	..	3	..
		Spinning	2		4	7	7	..	..	4	..
		Tailoring	2		14	14	14	..	..	14	..
		Wooden toys making	2		9	9	9	..	..	9	..
		Weaving	5		77	213	117	96	..	77	..
5	Banda	False hair making	1	1	1	2	2	..	..	1	..
6	Chakali	Spinning	1	19	1	1	1	..	..	1	..
7	Christian	Embroidery	1	4	1	1	1	..	..	1	..
8	Dasari	Spinning	1	83	3	3	3	..	..	3	..
		Tailoring	1		7	7	7	..	..	3	..
		Weaving	2		27	124	77	47	..	27	..
9	Desuru Kapu	Leaf plates stitching	1	34	32	60	..	60	..	32	..
10	Ediga	Bead garlands making	1	200	120	120	..	120	..	120	..
		Mat weaving	2		20	85	50	35	..	20	..
		Spinning	1		3	3	3	..	..	3	..
		Tailoring	1		1	1	1	..	..	1	..
		Weaving	1		2	3	2	1	..	2	..

SUB-TABLE 9 TO VILLAGE & TOWN DIRECTORY—*Contd.*

DISTRIBUTION OF ARTISAN COMMUNITIES

(RURAL)

Sl. No.	Name of Caste or Community	Name of Craft	No. of Villages surveyed	Total No. of families in the Villages covered by the survey	No. of families working	Total No. of adult workers			No. of families working under co-operation	No. of families working in	
						Persons	Males	Females		Own Houses	Workshops set up by their employers
(1)	(2)	(3)	(4)	(5)	(6)	(7)	(8)	(9)	(10)	(11)	(12)
					11 PUTTUR TALUK—*Contd.*						
11	Gandla	Oil seeds crushing	26	175	155	449	310	139	..	155	..
12	Golla	Spinning	1	123	1	1	1	..	..	1	..
		Wooden toys making	1		1	1	1	..	..	1	..
		Weaving	1		6	6	6	..	..	6	..
13	Harijan	Basket making	1	321	4	20	11	9	..	4	..
		Mat weaving	3		31	60	35	25	..	31	..
		Spinning	1		3	3	3	..	..	3	..
		Tailoring	1		1	1	1	..	..	1	..
14	Jangam	Wooden toys making	1	6	4	4	4	..	..	4	..
15	Kaikala	Weaving	2	31	31	92	61	31	..	31	..
16	Kamma	Spinning	1	245	5	5	5	..	..	5	..
		Tailoring	1		8	10	..	10	..	8	..
17	Kammara	Blacksmithy	20	65	47	102	83	19	..	47	..
		Carpentry	5		16	24	22	2	..	16	..
18	Kamsali	Blacksmithy	20	337	55	102	71	31	..	55	..
		Brass works	1		60	60	50	10	..	60	..
		Carpentry	42		137	222	197	25	..	137	..
		Goldsmithy	27		76	131	123	8	..	76	..
		Sculpture	1		2	2	2	..	..	2	..
		Weaving	1		5	26	16	10	..	5	..
19	Kapu	Mat weaving	1	775	1	1	1	..	..	1	..
		Stone products	1		4	4	4	..	..	4	..
		Wooden toys making	1		1	1	1	..	..	1	..
		Weaving	1		58	260	150	110	..	58	..
20	Kshatriya	Shoe-making	1	105	2	2	2	..	..	2	..
		Tailoring	1		2	2	2	..	..	2	..
21	Kummari	Pottery	69	378	322	833	519	314	..	322	..
22	Madiga	Basket making	6	418	135	314	191	123	..	135	..
		Mat weaving	1		1	2	1	1	..	1	..
		Rope making	1		3	3	3	..	..	3	..
		Shoe-making	17		158	280	278	11	..	158	..
23	Medara	Basket making	6	31	28	86	48	38	..	28	..
24	Modaliar	Spinning	1	41	1	1	1	..	..	1	..
		Tailoring	1		1	1	1	..	..	1	..
25	Muslim	Beedi making	1	94	4	12	7	5	..	4	..
		Brass works	1		1	2	2	..	..	1	..
		Goldsmithy	1		2	2	2	..	..	2	..
		Mat weaving	2		33	138	68	70	..	33	..
		Oil seeds crushing	3		33	71	51	20	..	33	..
		Tailoring	1		3	3	3	..	..	3	..

SUB-TABLE 9 TO VILLAGE & TOWN DIRECTORY—*Contd.*

DISTRIBUTION OF ARTISAN COMMUNITIES

(RURAL)

Sl. No.	Name of Caste or Community	Name of Craft	No. of Villages surveyed	Total No. of families in the Villages covered by the survey	No. of families working	Total No. of adult workers			No. of families working under co-operation	No. of families working in	
						Persons	Males	Females		Own Houses	Workshops set up by their employers
(1)	(2)	(3)	(4)	(5)	(6)	(7)	(8)	(9)	(10)	(11)	(12)
			11 PUTTUR TALUK—*Concld.*								
26	Mutharacha	Beedi making	2	126	53	95	88	7	..	53	..
		Tailoring	1		2	2	2	..	..	2	..
		Weaving	1		2	4	2	2	..	2	..
27	Palle	Spinning	1	18	3	3	3	..	..	3	..
		Tailoring	1		1	1	1	..	..	1	..
		Weaving	1		8	8	8	..	..	8	..
28	Pambala	Musical instruments making	1	10	10	10	10	..	..	10	..
29	Sale	Weaving	11	1,146	1,090	1,747	1,384	363	60	1,030	..
30	Sengunda	Weaving	9	2,332	2,311	4,887	3,357	1,530	..	2,311	..
31	Sikari	Basket making	1	38	38	65	30	35	..	38	..
32	Thogata	Weaving	1	25	25	70	40	30	..	25	..
33	Vadde	Rope making	1	25	25	92	46	46	..	25	..
34	Vadla	Carpentry	4	25	4	4	4	..	..	4	..
35	Vadrangi	Blacksmithy	1	97	2	5	5	..	..	2	..
		Carpentry	27		85	175	148	27	..	85	..
		Goldsmithy	1		1	1	1	..	..	1	..
		Leaf plates stitching	1		2	2	..	2	..	2	..
36	Vaisya	Tailoring	1	29	1	1	1	..	..	1	..
37	Valluyar	Spinning	1	38	3	3	3	..	..	3	..
38	Vanne Reddy	Tailoring	1	158	3	3	3	..	..	3	..
39	Vanniya	Weaving	5	315	315	458	330	128	..	315	..
40	Yadava	Leaf plates stitching	1	298	6	18	8	10	..	6	..
		Weaving	3		6	9	7	2	..	6	..
41	Yenadi	Basket making	1	37	20	25	15	10	..	20	..
42	Yerukula	Basket making	2	16	4	11	4	7	..	4	..
		Rope making	2		7	17	17	..	..	7	..
43	Unspecified Castes	Beedi making	1	338	250	390	260	130	..	250	..
		Dyeing & Printing	1		10	30	30	..	..	10	..
		Goldsmithy	1		2	3	3	..	..	2	..
		Oil seeds crushing	2		2	3	2	1	..	2	..
		Sculpture	1		2	3	3	..	..	2	..
		Shoe-making	1		10	10	10	..	..	10	..
		Tailoring	1		3	3	3	..	..	3	..
		Weaving	2		59	126	68	58	..	59	..

SUB-TABLE 9 TO VILLAGE & TOWN DIRECTORY—*Contd.*

DISTRIBUTION OF ARTISAN COMMUNITIES

(URBAN)

Sl. No.	Name of Caste or Community	Name of Craft	No. of Towns surveyed	Total No. of families in the Towns covered by the survey	No. of families working	Total No. of adult workers			No. of families working under co-operation	No. of families working in	
						Persons	Males	Females		Own Houses	Workshops set up by their employers
(1)	(2)	(3)	(4)	(5)	(6)	(7)	(8)	(9)	(10)	(11)	(12)
		CHITTOOR DISTRICT									
		No. of Towns in the District :				13					
		No. of Towns for which questionnaire were received :				7					
1	Balija	Beedi making	1	1,013	6	17	8	9	..	6	..
		Brass works	1		140	250	225	25	11	129	..
		Carpentry	1		70	100	100	..	..	70	..
		Dyeing & Printing	1		5	10	10	..	..	5	..
2	Bestha	Weaving	1	8	5	5	5	..	..	5	..
3	Chakali	Brass works	1	1	1	7	5	2	..	1	..
4	Christian	Embroidery	1	407	15	73	..	73	..	15	..
5	Gandla	Oil seeds crushing	1	240	165	375	215	160	..	165	..
6	Endra	Brass works	1	98	38	38	38	..	..	38	..
7	Harijan	Brass works	1	101	101	137	125	12	10	91	..
8	Kaikala	Weaving	1	179	155	698	355	343	..	155	..
9	Kamsali	Blacksmithy	1	129	2	3	3	..	..	2	..
		Brass works	1		2	9	5	4	..	2	..
		Carpentry	1		30	95	45	50	..	30	..
		Goldsmithy	4		56	84	72	12	..	56	..
10	Kapu	Brass works	1	37	15	55	35	20	..	15	..
		Carpentry	1		1	1	1	..	..	1	..
11	Koracha	Basket making	1	57	4	6	4	2	..	4	..
12	Kummari	Pottery	4	90	70	111	76	35	..	70	..
13	Madiga	Shoe-making	1	90	70	220	120	100	..	70	..
14	Malayali	Carpentry	1	20	20	24	20	4	..	20	..
15	Medara	Basket making	1	25	25	60	40	20	..	25	..
16	Modaliar	Brass works	1	38	38	108	105	3	..	1	37
17	Muslim	Beedi making	2	918	416	731	474	257	..	416	..
		Cotton Ginning	1		5	5	5	..	..	5	..
		Wooden combs making	1		15	22	22	..	..	15	..
18	Palle	Dyeing & Printing	1	50	5	10	10	..	..	5	..
19	Reddy	Brass works	1	100	100	130	120	10	..	10	90
20	Sale	Weaving	2	357	351	1,266	772	494	..	351	..
21	Sengunda	Weaving	2	900	900	1,400	800	600	500	400	..

SUB-TABLE 9 TO VILLAGE & TOWN DIRECTORY—*Contd.*

DISTRIBUTION OF ARTISAN COMMUNITIES

(URBAN)

Sl. No.	Name of Caste or Community	Name of Craft	No. of Towns surveyed	Total No. of families in the Towns covered by the survey	No. of families working	Total No. of adult workers			No. of families working under co-operation	No. of families working in	
						Persons	Males	Females		Own Houses	Workshops set up by their employers
(1)	(2)	(3)	(4)	(5)	(6)	(7)	(8)	(9)	(10)	(11)	(12)
				CHITTOOR DISTRICT—*Concld.*							
22	Vadde	Rope making	1	62	50	210	80	130	..	50	..
23	Vadrangi	Carpentry	2	10	10	31	21	10	..	10	..
24	Vanne Kapu	Brass works	1	68	57	177	150	27	..	20	37
25	Vanniya	Brass works	1	100	100	130	120	10	..	10	90
26	Vanniya Balija	Oil seeds crushing	1	4	4	6	4	2	..	4	..
27	Yadava	Brass works	1	37	37	114	100	14	..	..	37
28	Yenadi	Brass works	1	101	101	137	125	12	10	..	91
29	Unspecified Castes	Beedi making	1	232	100	215	200	15	..	100	..
		Blacksmithy	2		40	40	40	..	..	25	15
		Dyeing & printing	1		2	12	12	..	..	2	..
		Tailoring	1		60	60	60	..	..	60	..
		Weaving	1		15	25	20	5	..	..	15
				PALMANER TALUK—PALMANER TOWN							
		No. of Towns in the Taluk :	1								
		No. of Towns for which questionnaire were received :	1								
1	Christian	Embroidery	1	407	15	73	..	73	..	15	..
2	Kapu	Carpentry	1	22	1	1	1	..	..	1	..
3	Koracha	Basket making	1	57	4	6	4	2	..	4	..
4	Kummari	Pottery	1	5	5	6	4	2	..	5	..
5	Sale	Weaving	1	17	15	17	10	7	..	15	..
6	Vadde	Rope making	1	62	50	210	80	130	..	50	..
				PUNGANUR TALUK—PUNGANUR TOWN							
		No. of Towns in the Taluk :	1								
		No. of Towns for which questionnaire were received :	1								
1	Balija	Carpentry	1	350	70	100	100	..	..	70	..
2	Kamsali	Goldsmithy	1	20	20	25	25	..	..	20	..
3	Kummari	Pottery	1	5	5	18	10	8	..	5	..
4	Muslim	Beedi making	1	600	200	230	150	80	..	200	..

SUB-TABLE 9 TO VILLAGE & TOWN DIRECTORY—*Contd.*

DISTRIBUTION OF ARTISAN COMMUNITIES

(*URBAN*)

Sl. No.	Name of Caste or Community	Name of Craft	No. of Towns surveyed	Total No. of families in the Towns covered by the survey	No. of families working	Total No. of adult workers			No. of families working under co-operation	No. of families working in	
						Persons	Males	Females		Own Houses	Workshops set up by their employers
(1)	(2)	(3)	(4)	(5)	(6)	(7)	(8)	(9)	(10)	(11)	(12)
		CHANDRAGIRI TALUK—RENIGUNTA & PAKALA TOWNS									
		No. of Towns in the Taluk : 4									
		No. of Towns for which questionnaire were received : 2									
1	Kamsali	Blacksmithy	1	4	2	3	3	..	..	2	..
		Goldsmithy	1		1	4	2	2	..	1	..
2	Vadrangi	Carpentry	1	4	4	25	15	10	..	4	..
		KALAHASTI TALUK—KALAHASTI TOWN									
		No. of Towns in the Taluk : 1									
		No. of Towns for which questionnaire were received : 1									
1	Balija	Beedi making	1	363	6	17	8	9	..	6	..
		Brass works	1		140	250	225	25	11	129	..
2	Bestha	Weaving	1	8	5	5	5	..	..	5	..
3	Chakali	Brass works	1	1	1	7	5	2	..	1	..
4	Endra	Brass works	1	98	38	38	38	..	..	38	..
5	Gandla	Oil seeds crushing	1	240	165	375	215	160	..	165	..
6	Harijan	Brass works	1	101	101	137	125	12	10	91	..
7	Kamsali	Brass works	1	85	2	9	5	4	..	2	..
		Carpentry	1		30	95	45	50	..	30	..
		Goldsmithy	1		15	35	25	10	..	15	..
8	Kaikala	Weaving	1	179	155	698	355	343	..	155	..
9	Kapu	Brass works	1	15	15	55	35	20	..	15	..
10	Kummari	Pottery	1	50	30	42	27	15	..	30	..
11	Madiga	Tanning & shoe-making	1	90	70	220	120	100	..	70	..
12	Modaliar	Brass works	1	38	38	108	105	3	..	1	37
13	Muslim	Beedi making	1	318	216	501	324	177	..	16	..
		Cotton ginning	1		5	5	5	..	..	5	..
		Wooden combs making	1		15	22	22	..	..	15	..
14	Reddy	Brass works	1	100	100	130	120	10	..	10	90
15	Sale	Weaving	1	340	336	1,249	762	487	..	336	..
16	Vadrangi	Carpentry	1	6	6	6	6	..	..	6	..

SUB-TABLE 9 TO VILLAGE & TOWN DIRECTORY—*Concld.*

DISTRIBUTION OF ARTISAN COMMUNITIES

(*URBAN*)

Sl. No.	Name of Caste or Community	Name of Craft	No. of Towns surveyed	Total No. of families in the Towns covered by the survey	No. of families working	Total No. of adult workers			No. of families working under co-operation	No. of families working in	
						Persons	Males	Females		Own Houses	Workshops set up by their employers
(1)	(2)	(3)	(4)	(5)	(6)	(7)	(8)	(9)	(10)	(11)	(12)
			KALAHASTI TALUK—KALAHASTI TOWN—*Concld.*								
17	Vanne Kapu	Brass works	1	68	57	177	150	27	..	20	37
18	Vanniya	Brass works	1	100	100	130	120	10	..	10	90
19	Yadava	Brass works	1	37	37	114	100	14	..	..	37
20	Yenadi	Brass works	1	101	101	137	125	12	10	..	91
21	Unspecified Castes	Blacksmithy	1	45	15	15	15	..	..	..	15
		Weaving	1		15	25	20	5	..	..	15
		PUTTUR TALUK—PUTTUR & NAGARI TOWNS									
		No. of Towns in the Taluk : 2									
		No. of Towns for which questionnaire were recieved : 2									
1	Balija	Dyeing & Printing	1	300	5	10	10	..	..	5	..
2	Kamsali	Goldsmithy	1	20	20	20	20	..	..	20	..
3	Kummari	Pottery	1	30	30	45	35	10	..	30	..
4	Malayali	Carpentry	1	20	20	24	20	4	..	20	..
5	Medara	Basket making	1	25	25	60	40	20	..	25	..
6	Palle	Dyeing & Printing	1	50	5	10	10	..	..	5	..
7	Sengunda	Weaving	2	900	900	1,400	800	600	500	400	..
8	Vanniya Balija	Oil seeds crushing	1	4	4	6	4	2	..	4	..
9	Unspecified Castes	Beedi making	1	187	100	215	200	15	..	100	..
		Blacksmithy	1		2	12	12	..	..	2	..
		Dyeing & Printing	1		25	25	25	..	..	25	..
		Tailoring	1		60	60	60	..	..	60	..

SUB-TABLE 10 TO VILLAGE & TOWN DIRECTORY

LIST OF VERY SKILLED CRAFTSMEN OF EACH COMMUNITY

(RURAL)

Location Code No.	Name of Village	Name of Craft	Name of Caste or Community	Names of skilled Craftsmen
(1)	(2)	(3)	(4)	(5)
		Number of Villages in the District :		1,558
		Number of Villages for which questionnaire were received :		928
		1 CHITTOOR TALUK		
3	Bandarlapalle h/o Thalupulapalle	Blacksmithy	Kamsali	P. Chengalraya Chari
		Goldsmithy	Kamsali	P. Narasimha Chari
5	Motakampalle h/o Kothakota	Blacksmithy	Kammara	Karavala Pedabha Chari
		Carpentry	Kammara	Karavala Chinnabha Chari Veluru Venkatraya Chari
11	Polavaram	Goldsmithy	Kamsali	Karamala Neelakanta Chari
		Carpentry	Kamsali	Nadamuni Achari
		Blacksmithy	Kamsali	Karamala Munuswamy Achari
		Pottery	Kummari	Rama Setti Garudappasetti
		Basket making	Yerukula	Peddadoni (*alias*) Rangadu
11	Pantapalle h/o Polavaram	Carpentry	Vadrangi	K. Appaswamy Achari
12	Puthalapattu	Pottery	Kummari	K. Subbaiah Setti Gurappa Siddaiah Setti
		Mat weaving	Ediga	Balaiah
		Blacksmithy	Kamsali	Subbaiah Achari
		Carpentry	Vadrangi	Malkonda Chari
16	Baitapalle	Carpentry	Kamsali	Paluru Ramachandra Chari Paluru Chengalraya Chari
16	Maddulapalle h/o Baitapalle	Oil seeds crushing	Gandla	Ramaiah Chinnabba
18	*Kammaguttapalle* h/o Palakuru	Pottery	Kummari	B. Munuswamy Setti B. Gundanna Setti B. Peddabbiah Setti B. Rajaiah Setti
25	Toorpupalle h/o Chintapenta	Goldsmithy	Kamsali	V. Doraswamy Achari
32	Kovuri Varipalle h/o Guntipalle	Carpentry	Vadrangi	Thangavelu Chari
34	Samireddipalle	Goldsmithy	Kamsali	Ramakrishna Chari

SUB-TABLE 10 TO VILLAGE & TOWN DIRECTORY—*Contd.*

LIST OF VERY SKILLED CRAFTSMEN OF EACH COMMUNITY

(RURAL)

Location Code No.	Name of Village	Name of Craft	Name of Caste or Community	Names of skilled Craftsmen
(1)	(2)	(3)	(4)	(5)
		1 CHITTOOR TALUK—*Concld.*		
53	Nasampalle h/o Kalijavedu	Blacksmithy	Kamsali	Veeraswamy Achari
		Pottery	Kummari	Rangappa Setti Krishnappa Setti
		Basket making	Yerukula	Murugesham
		Mat weaving	Muslim	Hussain Saheb
			Harijan	Samadanam
63	Menatapalle h/o Vinjam	Carpentry	Kamsali	Munuswamy Achari
		Goldsmithy	Kamsali	Ramachary Manikyam Achari
71	Thiruveedhi Kuppam h/o Mahadevamangalam	Carpentry	Kamsali	Muniswamy Achari Doraswamachari
72	Atmakur h/o Bhakara Narasingarayanipeta	Pottery	Kummari	Apparu Setti Ganesha Setti
86	Pullaiahgaripalle h/o Periyambadi	Blacksmithy	Kamsali	Ramachari
		Pottery	Kummari	Varadayya
		Carpentry	Vadrangi	Madhavachari
87	Perumallapalle h/o Yadamari	Blacksmithy	Kamsali	Munuswamachary Krishnamachary Sankarachari Kotilingachary Kannachari Arumughamachari Kannappachari
114	Naragallu	Blacksmithy	Kammara	Munuswamy Achari Sundarachary
		Carpentry	Harijan	Swaminadan
117	Krishnajammapuram h o Pasumanda	Basket making	Yerukula	Doraswamy
		2 BANGARUPALEM INDEPENDENT SUB-TALUK		
3	Erlipalle h o Polakala	Blacksmithy	Kamsali	Rajamani Achari
		Carpentry	Kamsali	Munirathanam Achari
8	Divitivanipalle h/o Erlampalle	Basket making	Balija	Poola Gangaiah Poola Errappa
14	Chigaripalle	Pottery	Kummari	Munaswami Setti

SUB-TABLE 10 TO VILLAGE & TOWN DIRECTORY—*Contd.*

LIST OF VERY SKILLED CRAFTSMEN OF EACH COMMUNITY

(*RURAL*)

Location Code No.	Name of Village	Name of Craft	Name of Caste or Community	Names of skilled Craftsmen
(1)	(2)	(3)	(4)	(5)
	2 BANGARUPALEM INDEPENDENT SUB-TALUK—*Contd.*			
18	Uthra Brahmanapalle	Weaving	Harijan	Doraswamy Changalrayan Rangan
18	Eguvamaredupalle h/o Uthra Brahmanapalle	Tailoring	Kamma	R. Rajagopal Naidu
23	Diguvamagham	Shoe-making	Madiga	Doraswamy Chinnaiah
23	Veerlagudipalle h/o Diguvamagham	Pottery	Kummari	Peddabba Setti Lakshmanna Chinnaswami Setti Krishnaiah Setti
		Shoe-making	Adi Andhra	Bodaiah Gangaiah Lakshmaiah
28	Madhavaneri h/o Aragonda	Basket making	Yerukula	Siddulaiah Valigam Doraswamy Kannaiah
		Pottery	Kummari	Narayanaswamy Muni Rathnam
		Carpentry	Vadrangi	Ponna Achari
37	Kothuru h/o Nallamgadu	Pottery	Kummari	Anjaneyulu Setti Munuswamy Setti Aralipalle Peddabba *alias* Munuswamy Setti
		Carpentry	Harijan	Velkuru Ramaiah Talari Mogalaiah
39	Jonnagumakala h/o Mathyam	Wooden Combs making	Domnara	Pedabba Gopalu Chinnaiah Doraswamy
		Shoe-making	Adi Andhra	Chinna Ramudu Kuttigadu Guravaiah
43	Palesu	Pottery	Kummari	Narasimhulu Setti
		Shoe-making	Madiga	Yellappa Ragappa
		Basket making	Medara	Chengalrayappa
46	Keeramanda	Pottery	Kummari	N. T. Gopal Odayar

SUB-TABLE 10 TO VILLAGE & TOWN DIRECTORY—*Contd.*

LIST OF VERY SKILLED CRAFTSMEN OF EACH COMMUNITY

(RURAL)

Location Code No.	Name of Village	Name of Craft	Name of Caste or Community	Names of skilled Craftsmen
(1)	(2)	(3)	(4)	(5)
		2 BANGARUPALEM INDEPENDENT SUB-TALUK—*Concld.*		
50	Gollapalle	Blacksmithy	Kamsali	V. Ramachandrachary V. Manikyachary
		Carpentry	Kamsali	V. Muniratnam Achary
50	Bangaripalem h/o Gollapalle	Carpentry	Kamsali	Nayani Kadirappa
		Goldsmithy	Kamsali	Radhachary
50	Gurramkondavalla h/o Gollapalle	Basket making	Yerukula	Lingaiah
		Carpentry	Kamsali	Chinnabbachary
		Pottery	Kummari	Gangaiah Setti
		3 PALMANER TALUK		
8	Dandikuppam h/o Thotakanuma	Carpentry	Kamsali	Ramachandrachary
11	Baireddypalle	Blacksmithy	Kammara	Krishnamachary Sivasankarachary
		Carpentry	Vadrangi	Subramanyachary
		Goldsmithy	Kamsali	K. Adi Muniachary
		Pottery	Kummari	Vinayaka Vadayar
13	Kammanapalle	Blacksmithy	Kamsali	Laxmanachary
		Shoe-making	Harijan	Sonteppa
		Silk spinning	Kapu	E. Nagi Reddi
16	Pathikonda	Carpentry	Gandla	G. Ramaiah
		Stone works	Valmiki	Ramana Boyudu
		Pottery	Kummari	Papanna
19	Nagireddipalle h/o Dandapalle	Cotton ginning	Muslim	Shaik Ali Sahib Ameer Basha Saheb
20	Kalagatturu	Basket making	Koricha or Koracha	Venkataswamy
		Mat weaving	Muslim	Gafoor Saheb
33	Doddipalle h/o Kolamasanipalle	Basket making	Koricha or Koracha	Chengalrayappa
		Mat weaving	Mangali	Narasappa
		Pottery	Kummari	Mahendra Vadayar

SUB-TABLE 10 TO VILLAGE & TOWN DIRECTORY—*Contd.*

LIST OF VERY SKILLED CRAFTSMEN OF EACH COMMUNITY

(RURAL)

Location Code No.	Name of Village	Name of Craft	Name of Caste or Community	Names of skilled Craftsmen
(1)	(2)	(3)	(4)	(5)
		3 PALMANER TALUK—*Concld.*		
50	Kadathottapalle h/o Gownithimmepalle	Blacksmithy	Kamsali	Munaswamachary
		Goldsmithy	Kamsali	Munarama Chary
		Pottery	Kummari	Rajamanikyam
59	Nernipalle	Pottery	Kummari	K. Ponnappa
63	Venkatagiri Kota	Blacksmithy	Kamsali	Balachary
		Carpentry	Kamsali	Doraswamy Achary
		Goldsmithy	Kamsali	Seenachary
		Pottery	Kummari	Ramaswamy Vadayar
		Rope making	Koricha or Koracha	Kallaradu
78	Bairupalle	Carpentry	Vadde	Vaddi Gangulappa
		Goldsmithy	Kamsali	Subbachary
		Pottery	Kummari	Nanjappa
		Shoe-making	Madiga	Papanna
		4 KUPPAM INDEPENDENT SUB-TALUK		
15	Rallabudugur	Blacksmithy	Kamsali	Pillachary
		Carpentry	Kamsali	Laxmanachary
		Basket making	Medara	Papanna
22	Sogadaballa h/o Motakothuru	Goldsmithy	Kamsali	Ramachary
		Pottery	Kummari	Munivenkatappa
27	Krishnapuram	Pottery	Kummari	Ramappa Chengappa
47	Aniganur h/o Unisiganipalle	Blacksmithy	Kamsali	Rajachary
117	Beggilipalle	Pottery	Kummari	Chinnaiah Vadayar
161	Vepur h/o Mittapalle	Mat weaving	Muslim	Abdullah Baba Mastan Saheb Rasool Saheb Pedda Pasha Chinna Pasha

SUB-TABLE 10 TO VILLAGE & TOWN DIRECTORY—*Contd.*

LIST OF VERY SKILLED CRAFTSMEN OF EACH COMMUNITY

(*RURAL*)

Location Code No.	Name of Village	Name of Craft	Name of Caste or Community	Names of skilled Craftsmen
(1)	(2)	(3)	(4)	(5)
		4 KUPPAM INDEPENDENT SUB-TALUK—*Concld.*		
161	Vepuru h/o Mittapalle—*Concld.*		Balija	Babanna
			Harijan	Seth
176	Thallagraharam	Blacksmithy	Kamsali	M. Rajachary
		5 PUNGANUR TALUK		
6	Valligatla	Pottery	Kummari	Basappa Krishnaiah Gangulappa Nagaiah Chennappa
7	Mittapalle	Pottery	Kummari	Muneppa
		Shoe-making	Madiga	Ganganna
8	Kandur	Pottery	Kummari	Ramanna
		Mat weaving	Muslim	Shaik Bada Saheb
		Rope making	Madiga	Ganganna
		Goldsmithy	Kamsali	Kesavachary
		Blacksmithy	Kammara	Karamala Peddannachary
12	Tamminayanipalle	Blacksmithy	Kammara	Narayanachary
		Goldsmithy	Kamsali	Venkataswamy Acharr
		Mat weaving	Muslim	Hussain Saheb
		Pottery	Kummari	Basavaraju
17	Booragamanda	Pottery	Kummari	Buddenna Chengaiah Munevva
		Weaving	Sale	Bojjapapaiah Karna Veerappa Karna Chengaiah Karana Nagaiah Subbulamma Chengaiah Jakkala Peddanna Pitchika Chengaiah
		Oil seeds crushing	Gandla	Subbarayudu Buragura Ramudu Nagaiah
20	Nadimpalle	Blacksmithy	Kamsali	V. Muniratnamachary

SUB-TABLE 10 TO VILLAGE & TOWN DIRECTORY—*Contd.*

LIST OF VERY SKILLED CRAFTSMEN OF EACH COMMUNITY

(*RURAL*)

Location Code No.	Name of Village	Name of Craft	Name of Caste or Community	Names of skilled Craftsmen
(1)	(2)	(3)	(4)	(5)
		5 PUNGANUR TALUK—*Contd.*		
20	Nadimpalle—*Concld.*	Goldsmithy	Kamsali	G. Ramachary
		Carpentry	Adi Andhra	N. Ramaiah
		Pottery	Kummari	A. Channaiah
		Tanning & Shoe-making	Adi Andhra	V. Ganganna
		Weaving	Jandra	B. Venkataswamy
27	Nanjampet *alias* Chadambylu	Basket making	Medara	Chittoor Venkataswamy
		Pottery	Kummari	Munappa
37	Pandillapalle	Pottery	Kummari	Gurappa Gangulappa Munivenkatappa Pullanna
		Basket making	Yerukula	Venkatappa
			Medara	Kuppaiah Narayana
		Blacksmithy	Kammara	Venkataswamy Govindaiah Balappa Venkata Ramanachary
43	Chinthamakulapalle (Pudipatla)	Basket making	Yerukula	Veerappa
		Carpentry	Kuruva	Nagappa
55	Charala	Sculpture	Kamsali	Sri Mariswamy Achary
57	Avulapalle	Basket making	Medara	Munichengappa
		Pottery	Kummari	Krishnaiah
57	Patrapalle h/o Avulapalle	Blacksmithy	Kamsali	Ramachary Sanjeevachary
		Carpentry	Kamsali	Venkatagiri Achary
		Goldsmithy	Kamsali	Chengachary
58	Elavanellore	Blacksmithy	Kamsali	Ramachary
		Tanning & Shoe-making	Harijan	Venkatappa
61	Moogavadi	Woollen rugs weaving	Kurava or Kuruba	Marrepugari Munuswamy Marrepugari Munneppa Venpannagri Kenpanna

SUB-TABLE 10 TO VILLAGE & TOWN DIRECTORY– *Contd.*

LIST OF VERY SKILLED CRAFTSMEN OF EACH COMMUNITY

(RURAL)

Location Code No.	Name of Village	Name of Craft	Name of Caste or Community	Names of skilled Craftsmen
(1)	(2)	(3)	(4)	(5)
		5 PUNGANUR TALUK—*Concld.*		
62	Moogavadi—*Concld.*	Goldsmithy	Kamsali	Karamala Munuswamy Venkataswamy
69	Pedda Upparapalle	Blacksmithy	Kamsali	Karamala Sarabhaiah Achary Karamala Ramaiahchary Karamala Narayanachary Karamala Mogilappa Achary Karamala Ramachary
		Basket making	Yerukula	Kuppaiah Raghunadham Govindu
			Medara	Subbanna
		Goldsmithy	Kamsali	Adhikari Venkatappachary Adhikari Agistachary Adhikari Krishnamachary Adhikari Ramachary Penakacharla Srinivasachary
		Pottery	Kummari	Munuswamy Ramaiah Rangappa Munivenkatappa Anneppa
		Wooden combs making	Dommara	Muneppa Venkatappa Goonenna
85	Muthukur	Pottery	Kummari	Gurappa
		Spinning	Muslim	Seenne Saheb
104	Marlapalle h/o Gandrajupalle	Basket making	Koricha or Koracha	K. Subbanna
		Goldsmithy	Kamsali	K. Munuswamy Achary
		6 MADANAPALLE TALUK		
26	Maddinayanipalle	Mat weaving	Valmiki	Talari Venkatamma Mallakka Bavannagari Venkata Lakshmi
		Mat weaving	Ediga	Akkulamma Venkatamma Ramappa Gopalu
			Muslim	Hussain Saheb Buddu Saheb Imam Bi
29	Vepurikota	Basket making	Madiga	Kadirappa
		Pottery	Kummari	Ramaiah

SUB-TABLE 10 TO VILLAGE & TOWN DIRECTORY—*Contd.*

LIST OF VERY SKILLED CRAFTSMEN OF EACH COMMUNITY

(RURAL)

Location Code No.	Name of Village	Name of Craft	Name of Caste or Community	Names of skilled Craftsmen
(1)	(2)	(3)	(4)	(5)
		6 MADANAPALLE TALUK—*Concld.*		
32	Mulakalacheruvu	Goldsmithy	Kamsali	Venkata Siddappa
		Carpentry	Kamsali	S. Adinarayanappa
			Kapu	W. Ramanna
38	Nayanicheruvupalle	Basket making	Yerukula	Venkataswamy Nagappa
		Pottery	Kummari	Subbanna Pedda Venkata Ramanna Chinna Venkata Ramanna Tippanna
55	Boochipalle	Oil Seeds crushing	Gandla	Ramaiah Subbaiah
		Pottery	Kummari	Venkatarayappa
		Shoe-making	Madiga	Veerappa
65	Kannemadugupoliem *alias* Marrimakulapalle	Goldsmithy	Kamsali	K. Venkatramanachary Brahmaiah Achary
66	Kannemadugu	Pottery	Kummari	Uttanna
		Blacksmithy	Muslim	Fakkeer Saheb
		7 VAYALPAD TALUK		
13	Boppasamudram	Weaving	Thogata	Boianapu Venkatramiah Koramutta Narayana
20	Kambhamvaripalle	Basket making	Yerukula	Sangadala Venkatappa
		Carpentry	Vadrangi	K. Narayanachary
		Pottery	Kummari	Gadagullanna
29	Mahal	Carpentry	Muslim	Gade Shaik Mahmod Ghosh
41	Marrimakulapalle	Blacksmithy	Kammara	Nagoji
		Carpentry	Chakali	Ramanna
		Pottery	Kummari	Venkatappa
		Shoe-making	Madiga	Peddavenkataswamy
42	Amilepalle	Mat weaving	Muslim	C.Beebi Nannima K.Hajara
		Rope making	Yerukula	Venkatramana C. Chamanchi

SUB-TABLE 10 TO VILLAGE & TOWN DIRECTORY—*Contd.*

LIST OF VERY SKILLED CRAFTSMEN OF EACH COMMUNITY

(RURAL)

Location Code No.	Name of Village	Name of Craft	Name of Caste or Community	Names of skilled Craftsmen
(1)	(2)	(3)	(4)	(5)
		7 VAYALPAD TALUK—*Contd.*		
42	Amilepalle—*Concld.*	Shoe-making	Madiga	R. Yerrappa R. Chinna Reddappa
		Woollen rugs weaving	Kuruva or Kuruba	B. Narasappa M. Venkatappa
54	Jarravaripalle	Blacksmithy	Kammara	Tamabachary
		Oil seeds crushing	Gandla	Venkatramana
		Pottery	Kummari	Ratnamu
59	Nagarimadugu	Goldsmithy	Kamsali	Narayanachary Venkataswamy Achary
		Shoe-making	Madiga	Guntappa Ramaiah
		Pottery	Kummari	Ramanna
60	Ayyavaripalle	Blacksmithy	Kamsali	Karamula Munuswamy Achari
		Carpentry	Valmiki	Banugu Yallaiah
		Pottery	Kummari	K. Siddaiah
61	Manchuru	Carpentry	Harijan	Gunte Chinnappa
		Goldsmithy	Kamsali	Annayyachary
		Tailoring	Unclassified castes	Venkatramana
69	Kurlakunta	Basket making	Yerukula	B. Venkatappa
70	Pathegada	Blacksmithy	Kamsali	Chalapathi Achary Narayanachary
75	Pallavolu	Basket making	Yerukula	Pullaiah Nasanna Chinna Pullaiah Venkataswamy Naganna Chinna Naganna Chennappa Mallappa Nalla Naganna Venkatramaiah B. Chinnappa Buttanna Siddiah Chinna Siddaiah
		Blacksmithy	Kammara	Subbarayudu Venktarayudu Narayana Siddaiah Kasappa Venktramulu

SUB-TABLE 10 TO VILLAGE & TOWN DIRECTORY—*Contd.*

LIST OF VERY SKILLED CRAFTSMEN OF EACH COMMUNITY

(RURAL)

Location Code No.	Name of Village	Name of Craft	Name of Caste or Community	Names of skilled Craftsmen
(1)	(2)	(3)	(4)	(5)
		5 VAYALPAD TALUK—*Contd.*		
75	Pallavolu—*Concld.*	Carpentry	Kamsali	Subbaiah Venkataswamy Choundaiah
		Shoe-making	Madiga	Chinna Chennappa Kadirappa Yerrappa
		Weaving	Thogata	M. V. Ramaiah P. Papaiah K. Subbarayudu K. Chenchunagaiah Y. Gangulaiah K. Narayadu P. Venkataiah M. Venkataiah L. Subbaiah L. Venkatesu P. Gangulaiah M. Siddaiah G. Venkatesu M. Laxmaiah P. Narayana V. Gangaiah P. Nagaraju P. Hanumanthu C. Ramaiah P. Subbaiah
76	Gundloor	Carpentry	Muslim	Murad Saheb Syed Jafar Saheb
80	Tsandravaripalle	Weaving	Thogata	Madaka Nagaiah
106	Ellamanda	Pottery	Kummari	Chenganna Gurappa Uttaiah
108	Bodevandlapalle	Carpentry	Kamsali	M. H. Ramachandrachary
116	Yerravaripalem	Pottery	Kummari	V. Venkatramaiah K. Chinnabba M. Uttanna
117	Kotabylu	Weaving	Thogata	M. Narayana M. Subbaiah M. Venkataseshaiah K. Narayana
124	Bhakarapet	Carpentry	Kamsali	Chennakonam Eswarachary
		Pottery	Kummari	Chilakuri Subbarayudu Narasimhachary
125	Digavuru	Blacksmithy	Vadrangi	K. Madhavachary
		Carpentry	Kammara	K. Dasaradhachary

SUB-TABLE 10 TO VILLAGE & TOWN DIRECTORY—*Contd.*

LIST OF VERY SKILLED CRAFTSMEN OF EACH COMMUNITY

(RURAL)

Location Code No. (1)	Name of Village (2)	Name of Craft (3)	Name of Caste or Community (4)	Names of skilled Craftsmen (5)
		7 VAYALPAD TALUK—*Concld.*		
125	Digavuru—*Concld.*	Pottery	Kummari	A. Venkatramaiah A. Chennappa A. Peddanna A. Nachanna
		Oil seeds crushing	Gandla	Borreddi Rami Reddi
		8 CHANDRAGIRI TALUK		
14	Yellamkivaripalle	Mat weaving	Adi Andhra	Bodolla Nagamma Yerrolla Papakka
15	Edullacheruvu Vodepalle h/o Kavetigaripalle	Wooden toys making	Kamsali	V. Srinivasachary V. China Munuswamy Achary V. Madhavachary
		Carpentry	Kamsali	P. Venkatesachary J. Raghavulu
19	Manginainapalle h/o Damalcheruvu	Tanning & Shoe-making	Madiga	Varadaiah Yerraiah Nancharaiah Mataiah
36	Aithepalle	Carpentry	Vadrangi	Kuppachary
50	Malliahpalle h o Chandragiri	Basket making	Medara	Savada Balaiah Savada Bodabbi Pujari Ramaswamy
		Carpentry	Vadrangi	Guntukola Ankachary
52	Kaluru	Shoe-making	Harijan	B. Munuswamy D. Changaiah K. Munuswamy J. Guravaiah
54	Sanambatla	Carpentry	Kamsali	Veligaram Krishnamachary Veligaram Eswarachary
		Pottery	Kummari	Ranganayaka Vadayar Muragesam Vadayar Manikyam Vadayar Munuswamy Vadayar
56	Paidipalle h/o Gollapalle	Basket making	Yerukula	Bandi Changaiah Bandi Batteyya Bandi Guraviah
66	Mangalam	Carpentry	Muslim	Hussain Saheb Madar Saheb Afzal Saheb Baba Saheb Chota Saheb
69	Renigunta Agraharam h/o Karakambadi	Carpentry	Kamsali	Ramaswamy Achary Ponna Achary Desia Achary

SUB-TABLE 10 TO VILLAGE & TOWN DIRECTORY—*Contd.*

LIST OF VERY SKILLED CRAFTSMEN OF EACH COMMUNITY

(RURAL)

Location Code No.	Name of Village	Name of Craft	Name of Caste or Community	Names of skilled Craftsmen
(1)	(2)	(3)	(4)	(5)
		8 CHANDRAGIRI TALUK—*Concld.*		
72	Jeepalem h/o Kurukalva	Wooden toys making	Kamsali	Adimoolam Munyachary
73	Yellamandyam h/o Kothapalem	Carpentry	Kamsali	K. Ramalingachary
		Pottery	Kummari	Gamsham Vadivelu
73	Thathiahkalva h/o Kothapalem	Carpentry	Kamsali	Muniswamy Achary
		Goldsmithy	Kamsali	Krishnamachary
79	Thanapalle	Pottery	Kummari	Naragantidasu Setti Karakunta Narayanasetti Naraganti Muniswamysetty Kalavakunta Krishnaiahsetti Tainepalli Chengaiahsetti Kalavakunta Muniratnam Taivepalli Subbaiahsetti
		9 KALAHASTI TALUK		
2	Mannavaram	Carpentry	Kamsali	Appava Achary Govinda Battudu Venkaiah Subbaramaiah Veeraswamy Ramakrishna Bathudu Chinnasubbaiah
5	Inagaluru	Pottery	Kummari	Guduru Chinnaiah Nagella Venkataiah
16	Empedu	Mat weaving	Harijan	Genta Bodemma Padam Ankamma Padam Buddamma Kuthuru Narasamma Budatati Ragamma Kutlur Rosamma Budatati Veeraiah Padam Ramaiah
28	Kalavagunta	Wooden combs making	Dommara	Nayencherugadu Gunnaiah Guddivadu Bontamma
33	Gandlapalle	Carpentry	Kamsali	Subbaiah Chengaiah Krishnaiah
		Shoe-making	Madiga	Narisigadu Venkatiah Jnanadu Kotadu Narayudu Komanurodu

SUB-TABLE 10 TO VILLAGE & TOWN DIRECTORY—*Contd.*

LIST OF VERY SKILLED CRAFTSMEN OF EACH COMMUNITY

(RURAL)

Location Code No.	Name of Village	Name of Craft	Name of Caste or Community	Names of skilled Craftsmen
(1)	(2)	(3)	(4)	(5)
		9 KALAHASTI TALUK—*Contd.*		
38	Papanapalle	Pottery	Kummari	Pulikonda Subbaiah Pulikonda Mangaiah Pulikonda Krishnaiah Pulikonda Venkatramaiah Pulikonda Yanadayya Koduri Munuswamy
42	Kalampalle	Basket making	Medara	Venkatesu Rangaiah Subbaiah Subbakka Ankamma Nagamma
55	Gantalagunta *alias* Sivaramapuram	Wooden toys making	Kamsali	P. Elumalai P. Doraswamy Achary
73	Obulayapalle	Carpentry	Kamsali	Ramapuram Ponnachary Jambada Munuswamy Achary Ramapuram Nayanachary
73A	Reddipalle	Carpentry	Kamsali	Ponnangalam Munuswamy Achary Ponnangalam Pachayyappachary
124	Rajulapalem	Carpentry	Kamsali	Ramachary
		Blacksmithy	do	Subbachary
134	Akkagaripeta	Carpentry	Maladasu	Kutluru Gnanabrahmam Kutluru Yashayi
163	Ananthapuram *alias* Racheruvu	Pottery	Kummari	Yadavalli Ankaiah Nallapati Venkatramaiah
166A	Venugopalapuram *alias* Katur Agraharam	Basket making	Yerukula	Siddaiah Polaiah Challaiah Kishtadu Veeraiah Saroja
		Oil seeds crushing	Gavalla or Gamatla	Nadhamuni Ratnaiah Subramanyam Munemma
180	Bhavanisankarapuram	Carpentry	Kamsali	A. Subbaramaiah A. Balaramaiah A. Changaiah
188	Kallipudi	Rope making	Yerukula	Koneti Yerraiah
200	Pudi	Carpentry	Kamsali	Amuri Krishnamachary
		Oil seeds crushing	Gandla	Mulinti Velumalai Setti

SUB-TABLE 10 TO VILLAGE & TOWN DIRECTORY—*Contd*

LIST OF VERY SKILLED CRAFTSMEN OF EACH COMMUNITY

(*RURAL*)

Location Code No.	Name of Village	Name of Craft	Name of Caste or Community	Names of skilled Craftsmen
(1)	(2)	(3)	(4)	(5)
		9 KALAHASTI TALUK—*Concld.*		
257	Peddanjimedu	Basket making	Medara	Ramanji Gunnaiah Kole Subbaiah Kole Gangaiah Kole Chinagangaiah Tamineni Bodeyya Tamineni Venkatramiah Kole Karraiah
260	Pathaveerapuram	Basket making	Yerukula	Killa Battaiah Nameruguttl Changaiah O. Gangaiah
263	Kothaveerapuram	Goldsmithy	Kamsali	Raghavachary Subramanyachary
265	Madhavamala	Wooden toys making	Kamsali	P. Veerachary V. Munuswamy Achary P. Chinnagopalachary P. Subbachary P. N. Chary P. Radhakrishnachary
363	Perindesam	Pottery	Kummari	Chandavasi Munuswamy
387	Rayapedu	Basket making	Medara	Amuru Pedamunuswamy Tamineni Munaswamy Mulapaka Chenchaiah Mulapaka Chinachenchaiah Ramanjulu Gangulu Mandiyam Chengaiah Nagaram Rangaiah Tiruveedi Subbaiah Nagaram Sanjeevaiah Nagaram Ankaiah Kule Kannaiah Devarani Venkatesu Devarani Sriramulu Tamineni Kannappa
		Wooden combs making	Yadava	Ramakrishnaiah Venaiah Balaramaiah
388	Kalathur	Weaving	Kaikala	Geriki Venkatasubbaiah
393	Katrapalle	Blacksmithy	Kamsali	Sreenivasulu
		Pottery	Kummari	Siddaiah
396	Pudi *alias* Chennakesavapuram	Mat weaving	Muslim	Syed Khan
		Wooden combs making	Dommara	S. Munikrishnaiah
407	Adaram	Carpentry	Kamsali	Rajachary
		10 SATYAVEDU TALUK		
51	Ambakam	Carpentry	Kamsali	Subramanyachary Ratnamachary
65	Pravalavarneswarapuram	Carpentry	Vadrangi	K. Patchapa Achary K. Rajagopalachary Subramanyamachary Krishnamachary
83	Karipakam	Basket making	Yerukula	Nagaih

SUB-TABLE 10 TO VILLAGE & TOWN DIRECTORY—*Contd.*

LIST OF VERY SKILLED CRAFTSMEN OF EACH COMMUNITY

(RURAL)

Location Code No.	Name of Village	Name of Craft	Name of Caste or Community	Names of skilled Craftsmen
(1)	(2)	(3)	(4)	(5)
		11 PUTTUR TALUK		
5	Komaragunta	Carpentry	Kamsali	A. Govindachary
8	Seetharampuram	Carpentry	Kamsali	Nindra Narasimhachary
		Pottery	Kummari	Podilu Narasaiah
		Tanning & shoe-making	Madiga	Melendram Dibbaiah
22	Vadamala	Emdroidery	Christian	Kochvedam Rajam Jacob
45	Bommaiahpalle	Blacksmithy	Kammara	Krishnamachary
		Carpentry	Vadla	Cinnamuniyachary
49	Arimakulapalle	Carpentry	Vadrangi	K. Kannaiah Achary
49	Srungararajasekarapuram h/o Arimakulapalle	Carpentry Pottery	Vadrang Kummari	Ayal Setti Munaswami Setti Gopalu Setti Govinda Setti Rosiah Setti
53	Pullur	Pottery	Kummari	Narasaiah
		Tanning & shoe-making	Madiga	Vasu *alias* Narasiah
78	Vepagunta *alias* Alimelumangapuram	Goldsmithy	Kamsali	Eswarachary
79	Surendranagaram	Carpentry	Kamsali	Doraswami Achary
		Goldsmithy	Kamsali	Kalluru Chengalraya
		Pottery	Kummari	Dudala Rangaiah
		Tanning & shoe-making	Madiga	B. Muniswamy
		Weaving	Balija	N. Munuswamy
82	Parameswaramangalam	Blacksmithy	Kammara	Doraswamachary Balachary Ramakrishnachary
		Goldsmithy	Kamsali	Ramachandrachary
		Oil seeds crushing	Gandla	Kannappasetti
91	Kavetipuram h. o Nagarajukuppam	Pottery	Kummari	Munuswamy Setti Rangaswamy Setti Chinnabha *alias* Munuswamy Setti
94	Thummalraju Kandriga h/o Kakavedu	Oil seeds crushing	Unspecified caste	Perandoru Dasappa Setti Manganna
105	Palasamudram	Blacksmithy	Kamsali	Ramanujachary
		Carpentry	Kamsali	Govindachary Basavachary
		Goldsmithy	Kamsali	Chandrachary Tyagarayachary
		Pottery	Kummari	Munuswami Setti Kuppa Setti
		Tanning & shoe-making	Madiga	Yellaiah Gangaiah

SUB-TABLE 10 TO VILLAGE & TOWN DIRECTORY—*Concld.*

LIST OF VERY SKILLED CRAFTSMEN OF EACH COMMUNITY

(URBAN)

Location Code No.	Name of Town/ Location/Ward/Street	Name of Craft	Name of Caste or Community	Names of skilled Craftsmen
(1)	(2)	(3)	(4)	(5)
	CHITTOOR DISTRICT			
	No. of Towns in the District : 13			
	No. of Towns for which questionnaire were received : 7			
	PALMANER TALUK—PALMANER TOWN			
	Ward-10	Carpentry	Kapu	Singiri Narayana Reddy
	KALAHASTI TALUK—KALAHASTI TOWN			
	Kothapeta	Wooden combs making	Musilm	Shaik Abdul Basha Saheb
	Blocks No. 7 & 8	Carpentry	Kamsali	Sirivella Krishnamachary
		Goldsmithy	Kamsali	Vadivelu Achari
		Oil seeds crushing	Gandla	Chalamaiah Setti
		Weaving	Kaikala	Gurijala Ramaiah Setti
		Wooden combs making	Muslim	Razak Saheb
	Padmasalepet	Weaving	Sale	Bathala Tiruvengalamu Sadhu Kuppayya Poola Muniswamy
	Sannidhi street	Oil seeds crushing	Gandla	Vanjavakam Nadhamuni Setti
		Brass works	Unspecified Caste	Kandata Chenchu Ramiah Ponnu Somireddy T. N. Ramalingachari T. Veeraiah

Note :— Out of the thirteen towns in the district the names of skilled Craftsmen have been reported in respect of above two towns only. The particulars relating to the other 11 towns in the district are not available.

FAIRS AND FESTIVALS

L. C. No.	Name of Village/ Town	Distance from the nearest Railway Station/ City or Town	Name of the Fair or Festival	Period when the Fair or Festival is held and duration
(1)	(2)	(3)	(4)	(5)
		1 CHITTOOR TALUK		
5	Kothakota	1 furlong from the 15th milestone on the Chittoor-Tirupati bus route; 1 mile from Kothakota Railway Station and 15 miles from Chittoor	Srirama Navami	Chaitra Suddha Navami (March-April) 9 days
15	Thenepalle	On the Chittoor-Cuddapah road at the 14th milestone; and 3 miles from Putalapattu Railway Station on Villupuram-Renigunta Railway line	Chinnamma Aradhana	On a Friday in every month 1 day
29	Penumuru	7 miles from Putalapattu Railway Station; 10 miles from Pakala Railway Station; 14 miles to the South of Chittoor; 21 miles to the East of Karvetinagaram; and 30 miles to the North of Tirupati	Sankara Jayanthi	Vaisakham (April-May) 3 days
30	Kamachennayyapalle	10 miles from Putalapattu Railway Station and 17 miles from Chittoor	Sri Krishna Jayanthi	Sravana Bahula Ashtami (July-August) 10 days
I	Chittoor	District headquarters and a Railway Station on Villupuram - Renigunta Railway line and 100 miles from Madras. There are communication facilities to all important towns in the Andhra Pradesh, Madras and Mysore states	Kodanda Ramaswamy festival	From Chaitra Suddha Navami (March-April) 12 days
46	Kukkalapalle	3 furlongs from the 3rd milestone on Chittoor-Palmaner road; and 3 1/2 miles from Chittoor Railway Station and town	Virupakshamma festival	Pushyam (December-January) 15 days
53	Kalijavedu	2 miles from Nandanur on Chitoor-Puttur road; 8 miles 3 furlongs from Chittoor Railway Station and town	Ponnamma festival	Chaitram (March-April) 1 day
61	Gangadhara Nellore	6 1/4 miles from Chittoor Railway Station and town	Alli Yellamma festival	Pushyam (December-January) 4 days
63	Vinjam	On the 6th mile of Gangadhara Nellore-Agaram road; 4 miles by foot-path from the 13th milestone on Chittoor-Puttur road and 12 miles from Chittoor Railway Station and town	Siddeswaraswamy Giripradakshinam festival	In Pushyam during Sankranti on 15th January 1 day
66	Thungundram	On the 12 4/8th milestone on Chittoor-Avalakonda motor route and 13 miles from Chittoor	Ganga Jatara	Vaisakam (April-May) 3 days
69	Ellapalle	2 miles from Chittoor-Tiruttani trunk road; 8 miles from Ramapuram Railway Station and 11 miles from Chittoor	Virupakshamma festival	Sravanam (July-August) 3 days
70	Ambodharapalle	1 1/2 miles from Chittoor-Avalakonda road; 8 miles from Ramapuram Railway Station and 13 1/2 miles from Chittoor	Marina Gangamma Jatara	Chaitra Suddha Purnima (March-April) 1 day
71	Mahadevamangalam	1 mile from Chittoor-Avalakonda road; 10 miles from Ramapuram Railway Station and 11 miles from Chittoor	Gangamma Jatara	Not known
72	Bhakara Narasingarayanipeta	About 4 miles from Chittoor-Tiruttani trunk road; 10 miles from Ramapuram Railway Station and 12 miles from Chittoor	Kodanda Ramaswamy Pushpa Pallaki Uthsavam	In Viasakham (April-May) 10 days
72(d)	Kadapagunta h/o Bhakara-Narasingarayanipeta	3 miles from Chittoor-Tiruttani trunk road and 9 miles from Ramapuram Railway Station	Kadapalamma Uthsavam	Ashadham (June-July)
72(f)	Anegallu h/o Bhakara Narasingarayanipeta	2 miles from Chittoor-Tiruttani trunk road and 8 miles from Ramapuram Railway Station	Gangamma Jatara	In Vaisakham (April-May) 3 days
72(h)	Murthinayanipalle h/o Bhakara Narasingarayanipeta	2 miles from Chittoor-Tiruttani trunk road and 8 miles from Ramapuram Railway Station	Muthyalamma festival	Pushyam (December-January) 5 days

FAIRS AND FESTIVALS

L. C. No.	Name of Village/ Town	Distance from the nearest Railway Station/ City or Town	Name of the Fair or Festival	Period when the Fair or Festival is held and duration
(1)	(2)	(3)	(4)	(5)
		1 CHITTOOR TALUK—*Contd.*		
72(i)	Rasimireddipalle h/o Bhakara Narasingarayanipeta	2 1/2 miles from Chittoor-Tiruttani trunk road and 8 miles from Ramapuram Railway Station	Muthyalamma Jatara	Twice in a year in Pushyam (December-January) and in Ashadham (June-July) 1 day on each occasion
73(b)	Arathila, h/o Muthukuru	2 miles from Peyanapalle Railway Station on Villupuram-Renigunta line; 3 miles from Chittoor-Tiruttani road and 12 miles from Chittoor	Drowpadamma festival	Phalgunam (February—March) 20 days
73(c)	Jambugolampalle h/o Muthukuru	1 1/2 miles from 7th milestone on Chittoor-Tiruttani road; and 8 1/2 miles from Chittoor	Dharmarajula festival	In Jaistham (May-June) 20 days
74	Mukkalatturu	7 1/2 miles from Chittoor Railway Station	Mukkumari Gangamma Jatara	In Pushyam during Sankranti from 13th to 16th January 4 days
76	Velukuru	3 furlongs to the South of Chittoor-Puttur road and 5 miles from Chittoor Railway Station	Muthyalamma Jatara	In Pushyam during Sankranti from 13th to 16th January 4 days
80	Narigapalle	1 1/4 miles from Madras-Bangalore trunk road; 3 miles from Peyanapalle Railway Station and 6 miles from Chittoor	Muthyalamma Jatara	From a Friday to Sunday either in Vaisakham (April-May) or in Ashadam (June-July) 3 days
84	Madhavaram	3/4th mile from Chittoor-Gudiyatham road; 1 1/2 miles from Bangalore-Madras trunk road: and 3 miles from Chittoor Railway Station	Gangamma Jatara	Jaistham (May-June) 2 days
87	Yadamari	On Chittoor-Gudiyatham road and 6 miles from Chittoor	Varadarajaswamy Brahmothsavam	Vaisakham (April-May) Festival 10 days, Fair 15 days
96	Kammapalle	6 furlongs from Chittoor-Tiruttani road and 7 miles from Chittoor Railway Station	Gangamma Jatara	Vaisakham (April-May) 3 days
99	Chittapara	4 1/2 miles to the West of the 3rd milestone on Chittoor-Katpadi road	Gangamma Jatara	Chaitram (March-April) 2 days
100	Bandapalle	5 miles to the West of the 8 4/8th milestone on Chittoor-Katpadi road	Gangamma Jatara	Chaitram (March-April) 2 days
101	Papasamudram	2 miles to the West of Bombay-Madras trunk road; 5 miles from Bommasamudram Railway Station; and 10 miles to the South of Chittoor	Adi Shakti Aradhana	On the third Tuesday in Chaitram (March-April) 1 day
106	Ramapuram	A Railway Station on Villupuram-Renigunta Metre Gauge Section of the Southern Railway; and 15 miles from Chittoor	Ganga Jatara	On the third Tuesday in Chaitram (March-April) 1 day
111	Thalambedu	8 miles from Chittoor	Drowpadamma festival	In Bhadrapadam (August-September) 20 days
112	Ananthapuram	Beside Chittoor-Tiruttani trunk road; 6 miles from Ramapuram Railway Station and 10 miles from Chittoor	Gangamma Jatara	In Jaistham (May-June) 3 days
112(b)	Venkatapuram h/o Ananthapuram	2 miles from Chittoor-Tiruttani road; 3 miles from Peyanapalle Railway Station and 10 miles from Chittoor	Arathala Gangamma festival	In Jaistham (May-June) 3 days

FAIRS AND FESTIVALS

L.C. No. (1)	Name of Village/ Town (2)	Distance from the nearest Railway Station City or Town (3)	Name of the Fair or Festival (4)	Period when the Fair or Festival is held and duration (5)
		1 CHITTOOR TALUK—*Concld.*		
112(a)	Kurchiveedu h/o Ananthapuram	By the side of Ramapuram–Narasingarayanipeta road; 1 mile from Chittoor-Tiruttani road; 5 miles from Ramapuram Railway Station; and 11 miles from Chittoor	Dharmarajula festival	Vaisakham (1st May to 9th June) 40 days
116	Thimmepalle	13 miles from Chittoor	Gangamma festival	Vaisakha Suddha Triodasi to Purnima (April–May) 3 days
116(a)	Gollapalle h/o Thimmepalle	3 furlongs to the North of Ramapuram Railway Station	Nagambika pujas	On all Sundays, Tuesdays and Fridays
116(b)	Venkata Lakshmambapuram h/o Thimmapalle	1 furlong to the East of Ramapuram Railway Station	Yagneswaraswamy paruveta festival	Chaitra Suddha Purnima (March–April) 1 day
117(a)	Krishnajammapuram h o Pasumanda	3/4th mile to the West of Ramapuram Railway Station	Virupakshamma Pujas	Every Friday
118	Marakalapuram	5 furlongs from Madras-Bangalore road; 1 mile from Bommasamudram Railway Station on Katpadi-Gudur line; 10 miles from Vellore; 13 1/2 miles from Chittoor; and 85 miles from Madras	Renukamba Uthsavam	In Pushyam during Sankranti on 15th January 1 day
119	Nangamangalam	1 3/4th miles from Madras-Bangalore trunk road; 14 miles from Chittoor; and 84 miles from Madras	Nangamangalamma festival	Pushyam (December–January) 3 days
122(a)	Gollamadugu h/o Mandikrishnapuram	4 furlongs to the North-West of Bommasamudram; 2 miles to the East of Bommasamudram; and 14 miles from Chittoor	Desimaramma festival	From Magha Bahula Chathurdasi (January–February) 2 days
		2 BANGARUPALEM INDEPENDENT SUB-TALUK		
6	Irala (Avirala)	11miles from Putalapattu by footpath; 15 1/2 miles to the North-East of Chittoor Railway Station; and 22 miles from Bangarupalem	Mattampalle Veerabhadraswamy festival	From Magha Bahula Chathurdasi (January–February) 15 days
11	Pullur	1 mile from Pakala-Chittoor bus route; 5 miles from Putalapattu; and 12 miles from Bangarupalem	Venkateswaraswamy Brahmothsavam	From Bhadrapada Suddha Saptnami (August–September) 5 days
12	Kaminayanipalle	On Irala–Chittoor bus route; 7 miles from Putalapattu Railway Station; and 20 miles from Bangarupalem	Gangamma Jatara	Chaitram (March–April) 2 days
17	Punyasamudram	6 miles from Chittoor Railway Station and 15 miles from Bangarupalem by road	Pedaramma Aradhana	In Jaistham (May–June) or Ashadham (June–July)
18	Uthara Brahmanapalle	6 furlongs to the North of 7 1/4th milestone on Chittoor–Aragonda road	Krishnaperumallaswamy festival	In Pushyam during Sankranti, generally on 15th January 1 day
19	Puttur	1 mile to the South of the 8th milestone on Chittoor-Aragonda road; and 7 miles from Chittoor Railway Station	Kodandaramaswamy festival	In Ashadham (June–July) 10 days
20	Tavanampalle	On the 8th milestone of Aragonda-Chittoor road; 8 1/4 miles from Chittoor; and 13 miles from Bangarupalem	Grama Devathala Uthsavam	In Jaistham (May–June) or Ashadham (June–July)
21	Diguvatadakara	10 miles from Chittoor Railway Station	Gangamma Aradhana	In Jaistham (May–June) 2 days

FAIRS AND FESTIVALS

L.C. No.	Name of Village/ Town	Distance from the nearest Railway Station/ City or Town	Name of the Fair or Festival	Period when the Fair or Festival is held and duration
(1)	(2)	(3)	(4)	(5)
		2 BANGARUPALEM INDEPENDENT SUB-TALUK—*Concld.*		
44	Mogili	On Madras-Bombay National Highway at 15th milestone; 5 miles from Bangarupalem; 18 miles from Chittoor Railway Station	Mogileswaraswamy Brahmothsavam	From Magha Suddha Dasami (January-February) 10 days
61	Gollapalle	One mile to the West from the 7th milestone on Chittoor-Gudiyatham road; and 8 miles from Chittoor Railway Station	Gangamma Jatara	In Jaistham (May-June) 1 day
		3 PALMANER TALUK		
2	Settipalle	3/4th mile to the East of Kadapanatham-Punganur road; 12 miles from Palmaner; and 37 miles from Kuppam Railway Station	Gangamma Jatara	In Pushyam *i. e.*, during Sankranti on 15th January 1 day
3	Lakkanapalle	2 furlongs from Kadapanatham-Punganur road; 14 miles from Palmaner; and 37 miles from Kuppam Railway Station	Venugopalaswamy festival	Asviyuja Suddha Padyami to Dasami (September—October) 10 days
10	Devadoddi	Beside Palmaner-Kuppam road; and about 30 miles from Kuppam Railway Station	Venugopalaswamy festival	Phalguna Suddha Purnima to Bahula Vidiya (February-March) 3 days
12	Ganginayanipalle	One mile to the South of Kadapanatham-Sankarayalapeta road and about 35 miles from Kuppam Railway Station	Challapuremma Jatara	On a Wednesday after Magha Sudda Purnima (January-February) 1 day
14	Belupalle	1 mile from Chittoor-Kuppam road; 9 1/2 miles from Palmaner; 34 miles from Chittoor Railway Station and 38 miles from Kuppam Railway Station	Kalyana Venkataramanaswamy car festival	Vaisakha Suddha Purnima (April-May) 5 days
15	Keelapalle	9 miles from Palmaner and 34 miles from Chittoor Railway Station	Gopalakrishnaswamy Garudothsavam	Not known 9 days
16	Pathikonda	8 miles from Palmaner; and 33 miles from Chittoor Railway Station	Bhairavaswamy festival	Magha Bahula Triodasi to Amavasya (January-February) 3 days
19	Dandapalle	About 4 1/2 miles from Palmaner; and 28 miles from Chittoor Railway Station	Lakshminarayanaswamy and Anjaneyaswamy festivals	Asviyuja Suddha Padyami to Dasami (September-October) 10 or 15 days
22	Melumayi	1 mile from the 27th milestone on the Chittoor-Madanapalle road; 3 miles from Palmaner and 27 miles from Chittoor Railway Station	Kodandaramaswamy festival	From Chaitra Suddha Navami (March-April) 10 days
1	Palmaner	Taluk headquarters; 25 miles from Chittoor; 33 miles from Madanapalle; and 47 miles from Kuppam	1. Kasi Visweswaraswamy Brahmothsavam	Magha Suddha Sapthami to Bahula Vidiya (January-February) 12 days
			2. Tirupati Gangamma Jatara	In Vaisakham (April-May) 3 or 4 days
33	Kolamasanapalle	7 miles from Palmaner and 31 miles from Chittoor Railway Station	Arimanu Gangamma Jatara	From Magha Suddha Panchami (January-February) 3 days
37	Kurmayi	3 3/4 miles from Palmaner-Gudiyatham road	Varadarajaswamy festival	In Ashadham (June-July)

FAIRS AND FESTIVALS

L.C. No. (1)	Name of Village/ Town (2)	Distance from the nearest Railway Station/ City or Town (3)	Name of the Fair or Festival (4)	Period when the Fair or Festival is held and duration (5)
		3 PALMANER TALUK—*Concld.*		
39	Baipagaripalle	On Palmaner-Gudiyatham road at the 7th milestone and 18 miles from Gudiyatham Railway Station	Peddapuli Gangamma Jatara	In Pushyam during Sankranti generally (on 13th and 14th January) 2 days
43	Nellipatla	14 miles from Palmaner	Eswara festival	From Magha Bahula Triodasi (January-February 5 days
51	Kadapanatham	30 miles from Kuppam Railway Station	Nalagondarayaswamy car festival	From Phalguna Suddha Purnima (February-March) 8 days
63	Venkatagirikota	22 miles from Kuppam Railway Station and 25 miles from Palmaner by bus. There is bus communication to Bangalore	Venugopalaswamy Brahmothsavam	Magha Suddha Navami to Bahula Vidiya (January-February) 9 days
81	Padigalakuppam	1 furlong from Chittoor-Kuppam road	Basaveswaraswamy festival	Magha Bahula Chathurdasi (January-February) 1 day
93	Ramakuppam	3 miles to the East of 14 3 milestone on Kuppam-Chittoor road; 17 miles from Kuppam Railway Station. 34 miles from Palmaner; 59 miles from Chittoor; and 67 miles from Chandragiri	Kasivisweswaraswamy festival	In Chaitram (March-April) 10 days
		4 KUPPAM INDEPENDENT SUB-TALUK		
11	Peddur	8 miles from Marikuppam Railway Station on Marikuppam-Bangarupet Broad Gauge Section of the Southern Railway; and 12 miles from Kuppam	Chowdeswari Jatara	Asviyuja Suddha Dasami (September-October) 1 day
15	Rallabudugur	10 miles from Kuppam and 80 miles from Madanapalle	Venkataramanaswamy and Kodanda Ramaswamy festivals	In Phalgunam (February-March) 15 days
24	Kenamanipalle	3 miles from Kuppam Railway Station by cart route	1. Srinivasaswamy Brahmothsavam	Phalguna Bahula Padyami to Dasami (February-March) 10 days
			2. Kasivisweswaraswamy Jayanthi	Vaisakha Suddha Panchami to Navami (February-March) 5 days
41	Kanchanaballa	14 miles from Kuppam Railway Station	Tirupati Gangamma Jatara	In Vaisakham (April-May) 3 days
57	Kolamadugu	10 miles from Kuppam Railway Station	Veerabhadraswamy Brahmothsavam	In Magham (January-February) 5 days
78	Karlagatta	6 miles from Kuppam Railway Station; 13 miles from Kolar gold fields and 60 miles from Chittoor	Veerabhadraswamy festival	No fixed date 2 days
80	Yamaganipalle	4 miles to the North of Kuppam Railway Station	Drowpadi Agnigundam or Dharmaraju festival	From Vaisakha Suddha Panchami (April-May) 20 days
92	Chinnagollapalle	1 mile from Gudupalle Railway Station and 8 miles from Kuppam	Gangadhara Parameswaraswamy festival	In Chaitram (March-April) 9 days
93	Ontipalle	2 furlongs from Gudupalle Railway Station and 7 miles from Kuppam	Ralla Gangamamba Parusha	Chaitra Suddha Triodasi (March-April) 13 or 14 days

FAIRS AND FESTIVALS

L. C. No.	Name of Village / Town	Distance from the nearest Railway Station / City or Town	Name of the Fair or Festival	Period when the Fair or Festival is held and duration
(1)	(2)	(3)	(4)	(5)
		4 KUPPAM INDEPENDENT SUB-TALUK—*Concld.*		
110	Cheekatipalle	2 miles from Gudupalle Railway Station and 7 miles from Kuppam	Sri Rama festival	Chaitra Suddha Navami (March-April) 1 day
114	Settipalle	On Kuppam-Palmaner road; 3 miles from Kuppam	Venugopalaswamy Brahmothsavam	From Chaitra Suddha Padyami (March-April) 10 days
114(a)	Kanchibandarlapalle h/o Settipalle	1 1/2 miles to the West of Kuppam-Palmaner road and 4 miles from Kuppam	Sallapuremma festival	In Jaistham (May-June) 8 days
117	Beggilipalle	3 miles from Kuppam	Maremma Jatara	In Chaitram (March-April) or Visakham (April-May) 9 days
1	Kuppam	Taluk headquarters and a Railway Station on Madras-Bangalore Broad Gauge Section of the Southern Railway	Someswaraswamy Brahmothsavam	From Magha Suddha Dasami (January-February) 9 days
130	Gundlasagaram	About 2 miles from Kuppam	Agni Maremma Parusha	From Chaitra Suddha Vidiya (March-April) 13 days
152	Kamathanur	1 mile from Kuppam	Dandu Gangamma festival	In Phalgunam (February-March) 12 days
164	Peddagopanapalle	3 miles from Mulanur Railway Station and 4 1/2 miles from Kuppam	Maremma Jatara	In Vaisakham (April-May) 11 days
172	Gonugur	4 furlongs from Kuppam-Krishnagiri road and 2 1/2 miles from Kuppam	Prasanna Veerabhadraswamy festival	In Vaisakham (April-May) 10 days
193	Kangundi	On Kuppam-Vijalapuram road; 6 miles from Kuppam; 7 miles from Vijalapuram	Malleswaraswamy and Basaveswaraswamy festivals	From Magha Bahula Chathurdasi (January-February) 3 days
		5 PUNGANUR TALUK		
1	Vootupalle	On Tirupati-Madanapalle road at 28th milestone; 5 miles from Kalikiri Railway Station on Pakala-Dharmavaram Metre Gauge Section of Southern Railway	Mallikarjunaswamy festival	Magha Bahula Chathurdasi and Amavasya (January—February) 2 days
2	Chinthamakulapalle	2 furlongs from the 6/4th milestone on Punganur-Tirupati road	Kadiri Narasimhaswamyvari festival	Phalguna Suddha Purnima (February-March) 1 day
3	Palamanda	Beside Punganur-Kavvaru road about 4 miles from Kalikiri Railway Station; 36 miles from Revenue Divisional headquarters Madanapalle; 38 miles from Punganur; and 43 miles from Chittoor	Kasiviswanathaswamy festival	From Magha Bahula Chathurdasi (January-February) 10 days
4	Kambhamvaripalle	About 8 miles from Kalikiri Railway Station and 28 miles from Punganur	Gangamma Jatara	On last Sunday in the dark fortnight of Phalgunam (February-March) before Ugadi 1 day
8	Kandur	7 miles from Kalikiri Railway Station; 26 miles from Punganur and 50 miles from Chittoor	Kandur Gangamma Jatara	On first Sunday; Monday and Tuesday before Ugadi *i. e.* in Phalgunam (February-March) 3 days
10	Ammagaripalle	Beside Kallur-Punganur road; 13 miles from Pulicherla Railway Station on Pakala-Dharmavaram Metre Gauge Section of the Southern Railway; 27 miles from Punganur; 35 miles from Chittoor; and 42 miles from Madanapalle	Gangamma Jatara	In Vaisakham (April-May) 3 days

FAIRS AND FESTIVALS

L. C. No. (1)	Name of Village/ Town (2)	Distance from the nearest Railway Station/ City or Town (3)	Name of the Fair or Festival (4)	Period when the Fair or Festival is held and duration (5)
		$ PUNGANUR TALUK—*Contd.*		
14	Errathivaripalle	2 miles from Sodam; and 10 1/2 miles from Pulicherla Railway Station	Sallapuramma Jatara	Magha Suddha Purnima (January-February) 1 day
17	Booragamanda	2 miles from Punganur-Tirupati motor road; 10 miles from Pulicherla Railway Station; and 32 miles from Punganur by road	Prasanna Lakshmivenkateswaraswamy Brahmothsavam	From Phalguna Suddha Ekadasi (February-March) 10 days
18	Shandramakulapalle	1 1/4 miles from the 150th milestone on Madras-Bombay National Highway; 12 miles from Punganur; and 15miles from Madanapalle Railway Station	Veerabhadraswamy festival	From Phalguna Suddha Purnima (February-March) 2 days
21	Thimmanayanipalle	16 miles from Pulicherla Railway Station and 23 miles from Punganur	Venkateswaraswamy Garudothsavam	During Vaikuntha Ekadasi *i. e.*, on Margasira Suddha Ekadasi (November-December) 1 day
22	Bodevaripalle	Between Punganur and Madanapalle on Madras-Bombay National Highway at the 147/4 milestone; 7 1/2 miles from Punganur; and 16 miles from Madanapalle Road Railway Station	Chowdeswaridevi Deeparadhana	Vaisakha Suddha Purnima (April-May) 1 day
26	Somala	13 miles from Kalikiri Railway Station	Eswara festival	In Jaistham (May-June) 1 day
31	Chembakur	12 miles to the South of Madanapalle; 15 miles to the West of Punganur and 20 miles from Madanapalle Road Railway Station	Gattu Venkatramanaswamy festival	In Phalgunam (February-March) 10 days
34	Kagathi	3 miles to the North of Punganur-Chowdepalle road; 8 miles from Punganur and 22 miles from Chittoor Railway Station	Gangamma Jatara	On a Sunday or Thursday in Sravanam (July-August) 1 day
36	Chowdepalle	22 miles from Kalikiri Railway Station	Eswara festival	In Chaitram (March-April) 1 day
38	Kappalle	On Ramasamudram-Madanapalle road at the 13/4 milestone; 15 miles from Punganur and 23 miles from Madanapalle Road Railway Station	Bandi Gangamma Jatara	Vaisakha Suddha Purnima (April-May) 1 day
38(i)	Gajjalavaripalle h/o Kappalle	4 miles from Ramasamudram on Ramasamudram-Punganur bus route	Bendemma festival	In Chaitram (March-April) 3 days
40	Bheemaganipalle	1/2 mile from the 143rd milestone on Chittoor-Madanapalle road	Bheemeswaraswamy Rathothsavam	Jaistha Suddha Ashtami to Purnima (May-June) 8 days
42	Katiperi	2 miles to the North of Punganur-Chowdepalle road and 5 miles from Punganur by road	Gangamma Jatara	On a Tuesday and Wednesday in Jaistham (May-June) 2 days
50	Mangalam	1 mile from Punganur by foot-path; and 2 miles by bus and 22 miles from MadanaPalle Road Railway Station	Gangamma Jatara	On the Tuesday and Wednesday before Ugadi *i. e.*, in Phalgunam (February—March) 2 days
53	Laddigam	About 28 miles from Kalikiri Railway Station	Neelakanteswaraswamy festival	Magha Bahula Chathurdasi (January-February) 1 day
55	Charala	On the 3rd milestone on Chowdepalle-Palmaner road; 13 miles from Punganur and 23 miles from Kalikiri Railway Station	Rathasapthami	Magha Suddha Sapthami (January-February) 1 day

FAIRS AND FESTIVALS

L.C. No. (1)	Name of Village / Town (2)	Distance from the nearest Railway Station / City or Town (3)	Name of the Fair or Festival (4)	Period when the Fair or Festival is held and duration (5)
		5 PUNGANUR TALUK—*Contd.*		
57	Avulapalle	21 miles from Kalikiri Railway Station	Venkateswaraswamy festival	In Pushyam (December-January) 1 day
58	Elavanellore	2 furlongs from the 13th milestone on Punganur-Srinivasapuram road	Chennarayaswamy pujas	On all Saturdays in Sravanam (July-August) 4 days
59	Ramasamudram	10 miles from Punganur on Punganur-Srinivasapuram road	1. Janardhanaswamy festival	In Pushyam (December—January) 4 days
			2. Kasivisweswaraswamy festival	In Magham (January-February) 6 days
61	Moogavadi	1/2 mile to the South of Punganur-Srinivasapuram road; 6 miles from Punganur; and 27 miles from Madanapalle Road Railway Station	Pundareeswaraswamy festival	Magha Bahula Dwadasi to Phalguna Suddha Vidiya (February-March) 6 days
61(d)	Gollapalle h/o Moogavadi	6 furlongs to the South of Punganur-Srinivasapuram road; 7 miles from Punganur; and 28 miles from Madanapalle Road Railway Station	Kasiviswanadhaswamy festival	Magha Bahula Chathurdasi (January-February) 1 day
1	Punganur	Taluk headquarters; 18 miles from Palmaner; 23 miles from Madanapalle Road Railway Station; 28 miles from Srinivasapurem Railway Sation on Bangarpet-Bangalore Narrow Gauge Section of the Southern Railway; and Kalikiri Railway Station on Dharmavaram-Pakala Metre Gauge Section of the Southern Railway; and 45 miles from Chittoor. There are communication facilities to Madras, Mysore, Chittoor, Tirupati and Cuddapah	1. Sugulur Gangamma Jatara	On the last Tuesday and Wednesday in Phalgunam (February-March) before Ugadi 2 days
			2. Manikyarayaswamy Brahmothsavam	Vaisakha Suddha Ashtami to Purnima (April-May) 8 days
			3. Kalyana Venkateswaraswamy festival	Phalguna Suddha Purnima (February-March) 1 day
67	Nekkondi	5 miles to the East of Punganur	Prasanna Agastheeswaraswamy festival	Magha Bahula Ashtami to Phalguna Suddha Vidiya (January-February) 10 days
84	Karsanapalle	About 6 miles from Punganur	Harakeswaraswamy festival	From Magha Bahula Chathurdasi (January-February) 5 days
88	Pedda Velagatur	On Punganur-Kadapanatham road; about 7 miles from Punganur; and 15 miles from Palmaner	Varadarajaswamy Aradhana	Not available
89	Chalamangalam	2 miles from Pankasi and 12 miles from Punganur	Someswaraswamy Rathothsavam	Vaisakha Suddha Navami to Purnima (April-May) 7 days
93	Bommarajupalle	12 miles from Punganur and 30 miles from Madanapalle Road Railway Station	Obuleswaraswamy Jatara	Ashadham (June-July) 2 days
94	Kothapalle	3 miles from Palmaner	Buruju Gangamma Pongallu	In Pushyam (December-January) 1 day
95	Keelapatla	4 1/2 miles from Palmaner and 25 miles from Chittoor	Konetirayaswamy Brahmothsavam	Vaisakha Suddha Ashtami to Purnima (April-May) 8 days

FAIRS AND FESTIVALS

L.C. No. (1)	Name of Village/ Town (2)	Distance from the nearest Railway Station/ City or Town (3)	Name of the Fair or Festival (4)	Period when the Fair or Festival is held and duration (5)
		5 PUNGANUR TALUK—*Concld.*		
98	Gundugallu	3 miles from Gandrajupalle and 10 miles from Punganur	Kodanda Ramaswamy Rathothsavam	Vaisakha Suddha Panchami to Purnima (April-May) 11 days
99	Pasupathur	About 3 miles from Gandrajupalle and 10 miles from Punganur	Sallapuri Gangamma Jatara	Magha Suddha Purnima (January-February) 1 day
104(k)	Jangalapalle h/o Gandrajupalle	1 1/2 miles from Punganur on Punganur-Ramasamudram bus route	Sri Rama festival	Chaitra Suddha Sapthami to Ekadasi (March-April) 5 days
		6 MADANAPALLE TALUK		
3	Sompalle	4 miles from Mulakalacheruvu Railway Station on Dharmavaram - Pakala Metre Gauge Section of the Southern Railway and 30 miles from Madanapalle	Kota Chowdeswari Jatara	According to the convenience of the Villagers 10 days
11	Kotala	About 13 miles from Mulakalacheruvu Railway Station	Venkataramanaswamy festival	In Vaisakham (April-May) 10 days
15	Papepalle	One mile from 14/3 milestone on Galiveedu-Gurramkonda road; 25 miles from Kurabalakota Railway Station and 36 miles from Madanapalle	Lakshmi Narasimha-swamy Brahmothsavam	Phalguna Suddha Dwadasi to Bahula Shashti (February-March) 10 days
17	Kalicherla	21 miles from Kurabalakota Railway Station and 30 miles from Madanapalle	Poleramma Jatara	From Chaitra Suddha Purnima (March-April) 10 days
19	Veligallu	14 miles from Kurabalakota Railway Station; 16 miles from Vayalpad; and 22 miles to the North of Madanapalle	Gangamma Jatara	Vaisakha Bahula Padyami to Tadiya (April-May) 3 days
21	Tamballapalle	On Mudivedu-Nambulapulikunta road; 13 miles from Kurabalakota Railway Station and 22 miles from Madanapalle	Mallikarjunaswamy festival	From Magha Bahula Triodasi (January-February) 10 days
23	Kosuvaripalle	11 miles from Kurabalakota Railway Station and 19 miles to the North-West of Madanapalle	Venkataramanaswamy Rathothsavam	Magha Suddha Dasami to Bahula Chaviti (January February) 10 days
26	Maddinayanipalle	2 miles from Battulapuram Railway Station and 25 miles from Madanapalle	Sangameswaraswamy festival	Magha Bahula Ekadasi to Amavasya (January-February) 5 days
32	Mulakalacheruvu	A Railway Station on Pakala-Dharmavaram Metre Gauge Section of the Southern Railway and 26 miles from Madanapalle	Maha Sivaratri festival	Magha Bahula Chathurdasi (January-February) 1 day
44	Pattemvandlapalle	13 miles from Mulakalacheruvu Railway Station and 39 miles from Madanapalle *via* Kandukur	Eswaraswamy Rathothsavam	From Magha Bahula Triodasi (January-February) 7 days
45	Tsadam	20 miles from Battulapuram Railway Station and 34 miles from Madanapalle	Sangameswaraswamy Rathothsavam	Magha Bahula Navami to Phalguna Suddha Vidiya (January-February) 9 days

FAIRS AND FESTIVALS

L. C. No.	Name of Village/ Town	Distance from the nearest Railway Station/ City or Town	Name of the Fair or Festival	Period when the Fair or Festival is held and duration
(1)	(2)	(3)	(4)	(5)
		6 MADANAPALLE TALUK—*Contd.*		
56	Beerangi	12 miles from the Battulapuram Railway Station and 25 miles from Madanapalle	Beerangamma Jatara	Jaistha Suddha Purnima to Bahula Panchami (May-June) 6 days
61	Ghattu	5 miles from Tummanamgutta Railway Station and 18 miles from Madanapalle	Venkataramanaswamy Rathothsavam	Vaisakha Bahula Dasami to Jaistha Suddha Tadiya (April-May) 9 days
73	Mudivedu	4 miles from Kurabalakota Railway Station and 12 miles from Madanapalle by bus	1. Buruju Gangamama Jatara	Vaisakha Suddha Purnima (April-May) 1 day
			2. Dandu Maremma Jatara	Phalguna Suddha Panchami and Shashti (February-March) 2 days
75	Chinna Thippasamudram	1/2 mile from Madanapalle Road Railway Station; 5 miles from Vayalpad and 8 miles from Madanapalle	Malleswaraswamy festival	Magha Bahula Chatburdasi (January-February) 1 day
77	Kothavaripalle	3 miles from Madanapalle and 10 miles from Madanapalle Road Railway Station	Narasimhaswamy festival	Phalguna Suddha Purnima and Bahula Padyami (February-March) 2 days
77(1)	Reddivaripalle h/o Kothavaripalle	On Madanapalle-Nimmanapalle road 6 miles from Madanapalle and 8 miles from Vayalpad Railway Station	Venkateswaraswamy festival	In Jaistham (May-June) 3 days
81	Kurabalakota	A Railway Station on Dharmavaram-Pakala line and 8 miles from Madanapalle	Kodandaramaswamy Brahmothsavam	Chaitra Suddha Sapthami to Bahula Padyami (March-April) 10 days
82	Thettu	Near 162 milestone on Madras-Bombay National Highway; 4 miles from Kurabalakota Railway Station and 11 miles from Madanapalle	Venugopalaswamy Brahmothsavam	Chaitra Bahula Amavasya (March-April) 1 day
88	Penchupadu	On Madanapalle-Chembakur road at the 17 2 milestone and 15 miles from Madanapalle road Railway Station	Chennakesavaswamy festival	Vaisakha Suddha Purnima to Bahula Vidiya (April-May) 3 days
1	Madanapalle	Taluk headquarters on Bombay-Madras National Highway; 8 miles from Madanapalle road Railway Station on Dharmavaram-Pakala Metre Guage Section of the Southern Railway. There are communication facilities to Chittoor, Tirupati, Cuddapah, Anantapur and Bangalore	1. Prasanna Venkateswaraswamy Rathothsavam	Vaisakha Suddha Navami to Bahula Vidiya (April-May) 9 days
			2. Someswaraswamy-Pushpa Pallaki Uthsavam	Magha Bahula Chathurdasi (January-February) 1 day
104	Mushtoor	On the bank of Bahuda river; 6 miles from Vayalpad Railway Station; and 10 miles from Madanapalle	Gangamma Jatara	Once in 3 or 5 years in Jaistham (May-June) 3 days

FAIRS AND FESTIVALS

L. C. No. (1)	Name of Village/ Town (2)	Distance from the nearest Railway Station/ City or Town (3)	Name of the Fair or Festival (4)	Period when the Fair or Festival is held and duration (5)
		6 MADANAPALLE TALUK—*Concld.*		
107	Kondamarri	20 miles from Kalikiri Railway Station	Lakshmi Narasimhaswamy festival	On Saturday in Sravanam (July-August) 4 or 5 days
109	Agraharam	5 miles from Chinthaparthi Railway Station; and 14 miles from Madanapalle of which 12 miles by bus upto Nimmanapalle and the rest by walk	Kodandaramaswamy festival	Vaisakha Suddha Triodasi to Bahula Chaviti (April-May) 7 days
110	Vengamvaripalle	3 miles from Nimmanapalle; 7 miles from Chinthaparthi Railway Station by foot-path; 14 miles from Madanapalle of which 11 miles can be covered by bus and the rest by walk	1. Gundalamma Jatara	Jaistha Suddha Purnima (May-June) 1 day
			2. Chowdeswari Jyothi Uthsavam	From the first Friday in Chaitram (March-April) 3 days
			3. Srirama Navami	Chaitra Suddha Navami and Dasami (March-April) 2 days
		7 VAYALPAD TALUK		
12	Kalakada	12 miles from Kalikiri Railway Station	Maha Sivaratri	From Magha Bahula Chathurdasi (January-February) 10 days
45	Tarigonda	27 miles from Pulicherla Railway Station	Maha Sivaratri	From Magha Bahula Chathurdasi (January-February) 3 days
1	Vayalpad	Taluk headquarters; and a Railway Station on Pakala-Dharmavaram Metre Gauge Section of the Southern Railway; 56 miles from Chittoor. There are communication facilities by bus and by train to other important towns	Ramaswamy Rathothsavam	Chaitra Suddha Shashti to Triodasi (March-April) 8 days
50	Chintaparthi	A Railway Station on Pakala-Dharmavaram Metre Gauge Section of the Southern Railway; and 6 miles from Vayalpad	Gunti Gangamma Jatara	Phalguna Suddha Sapthami and Ashtami (February-March) 2 days
53	Vittalam	2 3/4 miles from Vayalpad on Chittoor-Tirupati road	Vithaleswaraswamy festival	On a day in Jaistham (May-June) 1 day
57	Marripad	6 1/2 miles from Vayalpad Railway Station and town of which 4 miles can be covered by bus and 2 1/2 miles by walk	Veerabhadraswamy festival	Magha Bahula Triodasi and Chathurdasi (January-February) 2 days
61	Manchuru	3 miles from Gundaboyanipalle on Madanapalle-Tirupati road; 5 miles from Kalikiri Railway Station; and 11 miles from Vayalpad	Anantapuramma Jatara	Phalguna Suddha Sapthami and Ashtami (February-March) 2 days
66	Guttapalem	4 miles to the West of Kalikiri-Punganur road	Malleswaraswamy festival	Magha Bahula Chathurdasi (January-February) 1 day
68	Kalikiri	A Railway Station on Pakala-Dharmavaram Metre Gauge Section of the Southern Railway; 13 miles from Vayalpad; and 22 miles from Chittoor	1. Narasimhaswamy festival	Ashadham (June-July) 1 day
			2. Yellama Jatara	In Sravanam (July-August) 3 days

FAIRS AND FESTIVALS

L. C. No.	Name of Village / Town	Distance from the nearest Railway Station / City or Town	Name of the Fair or Festival	Period when the Fair or Festival is held and duration
(1)	(2)	(3)	(4)	(5)
		7 VAYALPAD TALUK—*Concld.*		
72	Medikurthi	2 miles from Cuddapah-Punganur road; 5 miles from Kalikiri Railway Station; and 12 miles from Vayalpad	Lakshminarayana-swamy festival	Vaisakha Suddha Chathurdasi to Bahula Sapthami (April-May) 9 days
76	Gundloor	8 miles from Kalikiri Railway Station and 14 miles from Vayalpad	Mulasthanamma Jatara	In Ashadham (June-July) 2 days
102	Talupula	9 miles from Piler	Gundala Malleswara-swamy festival	Magha Bahula Triodasi and Chathurdasi (January-February) 2 days
112	Nerabylu	On Bhakarapet-Talakona road to the South-West of Vayalpad at the 9th milestone; 18 miles from Pulicherla Railway Station; 48 miles from Vayalpad and 52 miles from Madanapalle	Talakona Siddheswara-swamy festival	Magha Bahula Chathurdasi and Amavasya (January-February) 2 days
122	Tsattevaripalem	1 1/4 mile to the North of Piler-Bhakarapet road; 10 miles from Pulicherla Railway Station; 35 miles from Vayalpad and 48 miles from Madanapalle	Bandakonda Siddheswaraswamy festival	Magha Bahula Chathurdasi and Amavasya (January-Febuary) 2 days
		8 CHANDRAGIRI TALUK		
6	Devalampeta	Between Kallur and Pulicherla and 2 miles from Pulicherla Railway Station on Pakala-Dharmavaram Metre Gauge Section of the Southern Railway	Lakshmi Narasimha swamy Brahmothsavam	From Phalguna Suddha Dasami (February-March) 9 days
8	Reddivaripalle	About a mile from Pulicherla Railway Station;	Gangamma Jatara	In Ashadham (June-July) 1 day
15	Kavetigaripalle	3 miles from Domalchervu Railway Station; and 10 miles from Mangalampeta Railway Station on Pakala-Dharmavaram line	Malleswaraswamy festival	Magha Bahula Chathurdasi (January-February) 1 day
16	Vallivedu	4 miles from Domalchervu Railway Station; and 28 miles from Chandragiri	Varadarajaswamy festival	During Sankranti generally from 13th January 4 days
22	Ganigapenta	5 miles from Pakala Railway Station; and 25 miles from Chandragiri	Pothuluri Veerabrahmendraswamy festival	Magha Bahula Triodasi, Chathurdasi and Amavasya (January-February) 3 days
31	Jakkidona	26 miles from Chandragiri	Mahabharathothsavam	In Jaistham (May-June) 20 days
35	Mamandur	2 miles from Mungellapet Railway Station on Villupuram-Renigunta line and 5 miles from Chandragiri	Gangamma Jatara	October-November 1 day
36	Aithepalle	3 or 4 miles from Chandragiri	Gangamma Jatara	Twice a year, in Chaitram (March-April) and Kartikam (October-November), 1 day on each occasion
37	Kondireddi Kandriga	9 miles from Chandragiri	Gangamma Jatara	Last Tuesday and Wednesday in Chaitram (March-April) 2 days

FAIRS AND FESTIVALS

L.C. No. (1)	Name of Village/ Town (2)	Distance from the nearest Railway Station/ City or Town (3)	Name of the Fair or Festival (4)	Period when the Fair or Festival is held and duration (5)
		8 CHANDRAGIRI TALUK—*Contd.*		
38	Bhimavaram	7 miles from Chandragiri	Gangamm Jatara	Last Tuesday in Chaitram (March-April) 1 day
41	Pulliahgaripalle	3 miles from Chandragiri	Gangamma Jatara	In Jaistham (May-June) 2 days
42	Arepalle	On Chandragiri-Tirupati road; 3 miles from Chandragiri	Gangamma Jatara	In Vaisakham (April-May) 2 days
45	Narasingapuram	About a mile from Chandragiri	Srirama Navami	From Chaitra Suddha Navami (March-April) 9 days
47	Kotala	About 2 miles from Chandragiri	Srirama Navami	Chaitra Suddha Navami (March-April) 9 days
48	Agarala	About 3 miles from Chandragiri	Arimani Gangamma Jatara	During Sankranti generally from 13th January 3 days
50	Chandragiri	Taluk headquarters and on Villupuram-Renigunta line, 7 miles to the West of Tirupati	Gangamma Jatara	Margasiram (November-December)
51	Mittapalem	About a mile from Chandragiri	Srirama Navami	Chaitra Suddha Navami (March-April) 1 day
53	Thondavada	About 2 miles from Chandragiri and 6 miles from Tirupati	Agastheswaraswamy Mukkoti Uthsavam	Kartika Suddha Purnima (October-November) 1 day
54	Sanambatla	1 1/2 miles from Chandragiri-Tirupati road and 3 miles from Chandragiri	Gangamma Jatara	In Chaitram (March-April) 3 days
55	Durgasamudram	4 miles from Tirupati and 5 miles from Chandragiri	Gangamma Jatara	In Vaisakham (April-May) 2 days
56	Gollapalle	4 miles from Tirupati East Railway Station and 5 miles from Chandragiri	Gangamma Jatara	In Vaisakham (April-May) 2 days
57	Mallavaram	4 furlongs from Tirupati-Chittoor road and 2 1/2 miles from Chandragiri	Gangamma Jatara	From third Tuesday to fourth Tuesday of Chaitram (March-April) 8 days
58	Pudipatla	3 1/2 miles from Tirupati Railway Station	Gangamma Jatara	From third Tuesday to fourth Tuesday of Chaitram (March-April) 8 days
61	Chiguruvada Utharapu Kandriga h/o Thummalagunta	1 mile from Tirupati-Rayalchervu road and about 2 miles from Tirupati	Gangamma Jatara	In the last week of Chaitram (March-April) 1 or 2 days
62	Avilala	On Tirupati-Rayalchervu road; 3 miles from Tirupati East Railway Station; and 10 miles from Chandragiri	Sivaratri	Magha Bahula Chathurdasi (January-February) 1 day
I	Tirupati	A Railway Station in the name of Tirupati East on Renigunta-Pakala Section of the Southern Railway; 6 miles from Renigunta; 7 miles from Chandragiri; 25 miles from Pakala and 90 miles from Madras	1. Brahmothsavam	Asviyuja Suddha Padyami to Dasami (September-October) 10 days

FAIRS AND FESTIVALS

L.C. No.	Name of Village/ Town	Distance from the nearest Railway Station/ City or Town	Name of the Fair or Festival	Period when the Fair or Festival is held and duration
(1)	(2)	(3)	(4)	(5)
		8 CHANDRAGIRI TALUK—*Concld.*		
1	Tirupati—*Concld.*		2. Gangamma Jatara	On the fourth Tuesday in Chaitram (March-April)
			3. Kodanda Ramaswamy Brahmothsavam	From 2 or 3 days before Ugadi *i. e.*, Chaitra Suddha Padyami and ends 2 or 3 days before Srirama Navami *i. e.*, Chaitra Suddha Navami (March-April) 9 days
			4. Govindarajaswamy Brahmothsavam	From Aslesha star in Jaistham to Anuradha star (May-June)
63A(e)	Dasarimatam h/o Tirupati	2 furlongs from Tirupati East Railway Station; and 8 miles from Chandragiri	Mathamma Jatara	In Jaistham (May-June) 1 day
64	Akkarampalle	1 mile from Tirupati	Chanthalamma Jatara	In Vaisakham (April-May)
66(n)	Settipalle h/o Mangalam	On Tirupati-Renigunta road; 3 miles from Tirupati Railway Station and 10 miles from Chandragiri	Srirama Navami	From Chaitra Suddha Navami (March-April) 10 days
69	Karakambadi	3 miles from Renigunta Railway Station and 15 miles from Chandragiri	Kattaputtalamma Jatara	In the dark fortnight of Bhadrapadam (August-September) 1 day
73(a)	Guruvarajapalle h/o Kothapalem	Beside Renigunta-Kalahasti road about 1/2 mile from Renigunta Railway Station	Srirama Navami	Chaitra Suddha Navami (March-April) 1 day
74(e)	Renigunta h/o Thukivakkam	A Railway Junction on Madras-Raichur Broad Gauge Section of the Southern Railway; and 15 miles from Chandragiri	Gangamma Jatara	Ashadham (June-July) 1 day
77	Thandlam	12 miles from Chandragiri	Gangamma Jatara	From the last week of Vaisakham to the second week of Jaistham (May-June) 20 days
78	Tiruchanoor	3 miles from Tirupati East Railway Station	Alivelu Mangamma festival	In Vaisakham (April-May) 5 days
81	Vemuru	14 miles from Tirupati Railway Station	Grama Jatara	In Jaistham (May-June) 2 days
81(m)	Voddepalle h/o Vemur	6 miles from Pakala Railway Station and 18 miles from Chandragiri	Danikonda Gangamma Jatara	In Chaitram (March-April) 1 day
81(p)	Panakam h/o Vemuru	14 miles from Tirupati Railway Station	Grama Jatara	Vaisakham (April-May) 2 days
81(t)	Brahmanapalle h/o Vemuru	On Tirupati-Pudi road; 21/2 miles from Pudi Railway Station and 13 miles from Chandragiri	Yellamma Jatara	In Vaisakham (April-May) 10 days
83	Padi	1 mile to the East of Tiruchanoor; 5 miles to the East of Tirupati; and 12 miles from Chandragiri	Mogilamma Jatara	Jaistha Suddha Panchami to Dasami (May-June) 6 days
85	Gajulamandyam	2 miles from Renigunta and Pudi Railway Stations and 11 miles from Chandragiri	Sivaratri	Magha Bahula Chathurdasi (January-February) 1 day

FAIRS AND FESTIVALS

L. C. No.	Name of Village Town	Distance from the nearest Railway Station/ City or Town	Name of the Fair or Festival	Period when the Fair or Festival is held and duration
(1)	(2)	(3)	(4)	(5)
		9 KALAHASTI TALUK		
53	Chinthalapalem	8 miles from Yerpedu Railway Station on Gudur-Renigunta Section of the Southern Railway	Chintalamma Aradhana	Kartika Suddha Sapthami to Dasami (October-November) 4 days
80	Kasaram	4 miles from Yellakaru Railway Station; and 8 miles from Chandragiri	Pandurangaswamy festival	In Chaitram (March-April) 7 days
117	Mambakam	2 1/2 miles to the South of Naidupet-Venkatagiri road; 3 miles from Naidupet-Kalahasti bus route; and 16 miles from Kalahasti	Pothuraju festival	In the bright fortnight of Magham (January-February) 5 days
119	Dirasamala	1 1/2 miles from Kalahasti-Naidupet bus route; 6 1/2 miles from Naidupet; and 12 miles from Kalahasti	Pothuraju festival	In Jaistham (May-June) 3 or 5 days
120	Kappagunta Khaddriga	7 miles from Naidupet Railway Station and 10 miles from Kalahasti	Thummalamma Jatara	In Vaisakham (April-May) 3 to 5 days
122	Sirasanambedu	1 mile from Naidupet-Kalahasti motor route; 4 miles from Naidupet and 16 miles from Kalahasti	Siddheswara Mahothsavam	In Pushyam (December-January) 3 days
131	Chembedu	2 miles from Pellakuru motor route; 10 miles from Kalahasti by road; and 12 miles from Kalahasti Railway Station	Veerabhadraswamy festival	During Sankranti *i. e.*, in Pushyam (13th to 15th January) 1 day
191	Chinna Singamala	On Kalahasti-Naidupet road and 4 miles from Kalahasti	Veerabhadraswamy festival	In Sravanam (July-August) or in Bhadrapadam (August-September) Period not available
205	Penubaka	1 furlong to the East of Kalahasti-Venkatagiri road; about 2 miles from Kalahasti	Maremma Jatara	In Chaitram (March-April) 2 days
212	Jingilipalyam	3 miles from Kalahasti Railway Station	Kalahasti Zamindar Aradhana	Magham (January—February) 1 day
221	Rajulapalem	4 furlongs from the 10th milestone on Byraju Kandriga-Papanaidupet road; 7 miles from Yerpedu Railway Station; and 11 miles from Kalahasti	Poleramma Jatara	On a Tuesday in Margasiram (November-December) 2 days
222	Panguru	1 furlong from Venkatagiri-Kalahasti—Tirupati bus route; 5 miles from Yerpedu Railway Station and 12 miles from Kalahasti	Grama Sakthi festival	In Phalgunam (February-March) 10 days
225	Jangalapalle	3 furlongs from Kalahasti-Venkatagiri bus route; 5 miles from Yerpedu Railway Station; and 12 miles from Kalahasti	Poleramma Jatara	In the last week of Chaitram (March-April) 2 days
230	Urandur	About 3 miles from Kalahasti	Neelakantheswaraswamy Brahmothsavam	Sravana Suddha Ekadasi to Babula Panchami (July-August) 10 days
253	Amandur	1 1/2 miles from Yerpedu Railway Station	Malayalaswamyvari pujalu	Magha Suddha Ekadasi and Dwadasi (January-February) 2 days
269	Papanaidupet	On the bank of river Suvarnamukhi; 5 miles from Renigunta Railway Station; and 22 miles from Kalahasti	Dharmaraiula festival	Not available 10 days

FAIRS AND FESTIVALS

L. C. No.	Name of Village/ Town	Distance from the nearest Railway Station/ City or Town	Name of the Fair or Festival	Period when the Fair or Festival is held and duration
(1)	(2)	(3)	(4)	(5)
		9 KALAHASTI TALUK—*Concld.*		
299	Saraswati Kandriga *alias* Sowbhagyavidyapuram	4 furlongs from Byraju Kandriga-Papanaidupet road; 6 miles from Byraju Kandriga; and 10 miles from Kalahasti	Palamanamma festival	In Sravanam (July-August) 3 days
302	Kandadu	2 furlongs from the 10th milestone on Byraju Kandriga-Papanaidupet road; 7 miles from Yerpedu Railway Station and 11 miles from Kalahasti	Ganga Jatara	From a Tuesday in Chaitram (March-April) 3 days
304	Musalipedu	At the 5th milestone on Byraju Kandriga-Papanaidupet road; 5 miles from Yerpedu Railway Station; and 9 miles from Kalahasti	Nalla Gangamma Jatara	Vaisakha Suddha Sapthami to Purnima (April-May) 9 days
328	Gnanamambapuram	About a mile from Kalahasti	Kalahasteeswara Giri Pradakshanam	Twice in a year in Pushyam (December-January) and on Phalguna Suddha Vidiya (February-March) 2 days
1	Kalahasti	On the Bank of river Swarnamukhi; Taluk headquarters and a Railway Station on Gudur-Renigunta section of the Southern Railway and 30 miles from Chandragiri	Maha Sivaratri	Magha Bahula Navami to Phalguna Suddha Panchami (January-February) 12 days
347	Chittathur	On Kalahasti-Puligunta road; 10 miles from Kalahasti	Poli Nancharamma Jatara	In Pushyam (December-January) 1 day
365	Adavaram	4 miles to the West of the 10th milestone on Middi Kandriga-Kalahasti road and 14 miles from Kalahasti	Aretamma festival	In Chaitram (March-April) 1 day
369	Swarnalingeswarapuram	1 1/2 miles to the West of 10th Milestone on Kalahasti-Middi Kandriga road	Ankalamma Jatara	In Ashadham (June-July) 1 day
370	Pathapalem	19 miles from Kalahasti Railway Station	Mathamma Jatara	In Vaisakham (April-May) 2 days
388	Kalathur	5 furlong from the 15/5 milestone on Kalahasti-Middi Kandriga road	Ankalamma Jatara	Ashadham (June-July) 5 days
393	Katrapalle	19 miles from Kalahasti Railway Station	Poleramma Jatara	Vaisakham (April-May) 1 day
403	Yellamanyam Khandriga	14 miles from Kalahasti Railway Station	Mathamma Jatara	In Vaisakham (April-May) 5 days
406	Sooramala	3 miles from Kalahasti-Naidupet road and 6 miles from Kalahasti	Sri Rama Jayanti	Chaitra Suddha Navami to Bahula Ashtami (March-April) 15 days
436	Chavalilingamnaidupalle	8 miles from Tada Railway Station and 22 miles from Kalahasti	Dharmaraju festival	During Sankranti (generally on 15th January) 1 day
		10 SATYAVEDU TALUK		
4	Keelapudi	150 yards from the 13th milestone on Puttur-Nagalkadmur road; 24 miles from Satyavedu and 42 miles from Chandragiri	Gramadevatala Jatara	Magha Suddha Purnima (January-February) 1 day
5	Nindra	At the 10th milestone on Nagari-Nagalapuram road; 27 miles from Satyavedu; 35 miles from Chittoor; and 42 miles from Chandragiri	Gangamma Jatara	From fourth Tuesday in Vaisakham (April-May) 2 days

FAIRS AND FESTIVALS

L. C. No.	Name of Village/ Town	Distance from the nearest Railway Station/ City or Town	Name of the Fair or Festival	Period when the Fair or Festival is held and duration
(1)	(2)	(3)	(4)	(5)
		10 SATYAVEDU TALUK—*Contd.*		
7	Chavarambakam	One furlong from Nagari-Nagalapuram road and 9 miles from Nagari	Giri Pradakshanoth-savam	During Sankranti generally on 15 January 1 day
14	Pannur	10 miles from Nagari Railway Station and 30 miles from Satyavedu	Pedda Nancharamma Jatara	Phalgunam (February-March) 2 days
15	Jagannadhapuram	11 miles from Nagari Railway Station and 31 miles from Satyavedu	Gramadevetala Jatara	On last Wednesday in the dark fortnight of Phalgunam (February-March) 1 day
16	Oruthangalgollala Kuppam	4 miles from Nagari Railway Station; 12 miles from Pisatur and 35 miles from Satyavedu	Srirama Navami	From Chaitra Suddha Navami (March-April) 10 days
17	Kothur Venkatapuram	7 miles from Nagari	Srirama Navami	From Chaitra Suddha Navami (March-April) 10 days
18	Mangalam	8 miles to the West of Nagari Railway Station; 12 miles from Nagalapuram; and 31 miles from Satyavedu	Srirama Navami	From Chaitra Suddha Navami (March-April) 12 days
20	Vijayapuram	9 miles from Tiruttani Railway Station	Gramadevatala Jatara	In Chaitram (March-April) Period not available
22	Kosalanagaram	10 miles from Tiruttani Railway Station and 40 miles from Satyavedu	Hanumantharajaswamy festival	Vaisakha Suddha Purnima (February-March) 1 day
25	Attur	11 miles from Nagari Railway Station; 35 miles from Satyavedu and 50 miles from Chandragiri	Dharmaraju Brahmost-savam	In the bright fortnight of Jaistham (May-June) 11 days
29	Neervoy	15 miles from Puttur Railway Station and 24 miles from Satyavedu	Gangamma Jatara	In Vaisakham (April-May) 1 day
30	Pisatur	On the bank of river Aruna; 14 miles from Puttur Railway Station	Dharmaraju festival	In Jaistham (May-June) 10 days
33	Ramagiri	On Puttur-Madras Road; 16 miles from Puttur and 47 miles from Madras	Mahasivaratri	From Magha Bahula Chathurdasi (January-February) 2 days
36	Rajanagaram	17 miles from Puttur Railway Station and 22 miles from Satyavedu	Poleramma Jatara	From a Wednesday to the next Wednesday in the bright fortnight of Vaisakham (April-May) or in the bright fortnight of Jaistham (May-June) 8 days
38	Krishnapuram	Beside Puttur-Nagalapuram road; 18 miles from Puttur Railway Station and 19 miles from Satyavedu	Gramadevatala Jatara	From a Sunday to Wednesday in the bright fortnight of Vaisakham (April-May) or Jaistham (May-June) 4 days
39	Nagalapuram	On Puttur-Madras road; and 18 miles from Puttur	Vedanarayanaswamy Brahmothsavam	In Vaisakham (April-May) 3 days

FAIRS AND FESTIVALS

L.C. No. (1)	Name of Village / Town (2)	Distance from the nearest Railway Station / City or Town (3)	Name of the Fair or Festival (4)	Period when the Fair or Festival is held and duration (5)
		10 SATYAVEDU TALUK—*Contd.*		
43	Karur *alias* Krishnagiri	20 miles from Puttur Railway Station	Grama Jatara	In Jaistham (May-June)
45	Chilamathur *alias* Banglow	3 miles from Tada Railway Station and 18 miles from Satyavedu	Chellalamma Jatara	No fixed date; according to the convenience of the Villagers
46	Shamsheer Bahadurpet	Beside Aruna river and 22 miles from Puttur Railway Station	Thottethamma Aradhana	Jaistham (May-June) Period not available
57	Karani	11 miles from Satyavedu and 16 miles from Tiruvallur	Suratapalle Marakathambika Valmikeswara Aradhana	In Vaisakham (April-May) 10 days
58	Baitakodiambedu	On Puttur-Madras road and 20 miles from Puttur Railway Station	Gangamma Jatara	In the bright fortnight of Chaitram (March-April) 5 days
63	Beerakuppam	27 miles from Puttur Railway Station of which 18 miles by bus and 9 miles by foot	Dharmaraju festival	In Ashadham (June-July) 11 days
64	Thripurantakapuramkota	26 miles from Puttur Railway Station	Santhana Venugopalaswamy festival	Chaitra Suddha Purnima (March-April) 1 day
65	Pravalavarneswarapuram	14 miles from Satyavedu and 16 miles from Tada Railway Station	Yagathamma Jatara	In Vaisakham (April-May) 5 days
67	Thondambattu	3 miles to the West of 8/3 milestone on Satyavedu-Tada road	Siddheswaraswamy Samaradhana	Once in two years on a Sunday in Jaistham (May-June) 1 day
72	Kadur	14 miles from Satyavedu	Venkateswaraswamy festival	From Third Saturday in Sravanam (July-August) 2 days
73	Kalathur	7 miles from Sullurpet Railway Station and 20 miles from Satyavedu	Venkateswaraswamy Brahmothsavam	From Pushya Bahula Amavasya (December-January) 2 or 3 days
74	Marudavada	6 miles from Sullurpet Railway Station; about 19 miles from Satyavedu and 20 miles from Kalahasti	Gramadevatala Jatara	In Magham (January-February) or Phalgunam (February-March) Period not available
75	Nelvoy	10 miles from Tada Railway Station; and 13 miles from Satyavedu	Venkateswaraswamy festival	On all Saturdays in Bhadrapadam (August-September) 4 or 5 days
76	Ambur	8 miles from Sullurpet Railway Station and 18 miles from Satyavedu	Kamakshamma paruveta festival	In Kartikam (October-November) or Margasiram (November-December) or Pushyam (December-January) Period not available
78	Santavelur	9 miles from Sullurupet Railway Station	Pasula Puttalamma festival	Pushya Bahula Triodasi (December-January) 1 day
82	Nellatur	8 miles from Tada Railway Station and 14 1/2 miles from Satyavedu	Marreswaraswamy	In Vaisakham (April-May) 3 days

FAIRS AND FESTIVALS

L. C. No. (1)	Name of Village/ Town (2)	Distance from the nearest Railway Station/ City or Town (3)	Name of the Fair or Festival (4)	Period when the Fair or Festival is held and duration (5)
		10 SATYAVEDU TALUK—*Concld*		
83	Karipakam	4 miles from Bathalavallam	Chamundeswari festival	Asviyuja Suddha Padyami to Dasami (September-October) 10 days
93	Arudur	8 miles from Tada Railway Station; and 12 miles from Satyavedu	Thummalamma Jatara	No fixed date, according to the convenience of the Villagers 2 or 3 days
101	Arur	7 miles from Satyavedu	Dharmaraju festival	In Vaisakham (April-May)
107	Kothamari Kuppam	2 miles from Satyavedu	Poleramma Jatara	Once in 2 years on a Wednesday and Thursday in Vaisakham (April-May) 2 days
108	Narasaraja Agraharam	About 6 furlongs from Satyavedu and 14 miles from Kavarapeta Railway Station	Poleramma Jatara	On Wednesday in Vaisakham (April-May) 1 day
110	Satyavedu	Taluk headquarters; 14 miles from Kavarapeta Railway Station and 36 miles to the South of Kalahasti	Mathangeeswaraswamy Brahmothsavam	Jaistha Suddha Panchami to Purnima (May-June) 11 days
112	Kannavaram	24 miles from Balijapeta Railway Station and 35 miles from Satyavedu	Ankalamma Jatara	In Phalgunam (February-March)
		11 PUTTUR TALUK		
2(c)	Upparapalle h/o Pathagunta	About 24 miles from Puttur Railway Station	Dharmarajaswamy festival	In Sravanam (July-August) 10 days
6	Pachikapalem	About 22 miles from Puttur Railway Station	Dharmarajaswamy festival	In Sravanam (July-August) 10 days
9	Kuppambaduru	11 miles from Tirupati; 13 miles from Karvetinagaram; 20 miles from Puttur and 32 miles from Chittoor	Gangamma Jatara	In Vaisakham (April-May) 2 days
9(a)	Rayalcheruvu h/o Kuppambaduru	11 miles from Tirupati Railway Station and 20 miles from Puttur	Gangamma Jatara	In First week of Jaistham (May-June) 7 days
10	Chittathurkalepalle	12 miles from Tirupati and 21 miles from Puttur	Muthyalamma Jatara	In Vaisakham (April-May) 3 days
11	Nethakuppam	On Tirupati-Rayalcheruvu road; 5 miles from Rayalcheruvu and 15 miles from Tirupati	Dharmaraju festival	From Jaistha Sudha Ekadasi (May-June) 18 days
15	Nadavalur	At the 5/6 milestone on Tirupati-Rayalcheruvu road and 18 miles from Puttur	Gangamma Jatara	In Jaistham (May-June)
16	Nennur	2 miles from Tirupati-Rayalcheruvu bus route; 6 miles from Tirupati Railway Station; and 15 miles from Puttur	Yellamma Jatara	During Sankranti (generally on 16th January) 1 day
17(b)	Sorakayalapalem h/o Kattakinda Venkatapuram	5 miles from Pudi Railway Station and 14 miles from Puttur	Muthyalamma Jatara	During Sankranti(generally on 16th January) 1 day

FAIRS AND FESTIVALS

L. C. No.	Name of Village/ Town	Distance from the nearest Railway Station/ City or Town	Name of the Fair or Festival	Period when the Fair or Festival is held and duration
(1)	(2)	(3)	(4)	(5)
		11 PUTTUR TALUK—*Contd.*		
19	Pathiputtur	2 1/2 miles to the West of Pudi Railway Station; and 12 miles from Puttur	Prasanna Venkateswaraswamy Brahmothsavam	Asviyujam (September October)
21	Pudi	A Railway Station on Madras-Renigunta Broad Gauge Section of the Southern Railway; and 9 miles from Puttur	Ganga Jatara	In Vaisakham (April-May) or Jaistham (May-June) 2 days
24	Padireduaranyam	3 miles from Pudi Railway Station	Maha Sivaratri	Magha Bahula Chathurdasi to Amavasya (January-February) 3 days
1	Puttur	A taluk headquarters in Chittoor district about 42 miles from Chitoor	Drowpadamma Tirunala	In Sravanam (July-August) 10 days
31	Thorur	2 miles from Puttur Railway Station and town	Polakshamma Jatara	From a Friday in the bright fortnight of Vaisakham (April-May) 9 days
33	Narayanavanam	5 miles from Puttur Railway Station	Venkateswaraswamy Brahmothsavam	In Asviyujam (September-October) 10 days
33(i)	Kailasanadhakona h/o Narayanavanam	5 1/2 miles from Puttur Railway Station	Holy bath	Margasiram (November-December) 21 days
34	Samudayam	3 miles from Puttur Railway Station	Avanakshamma Brahmothsavam	In Chaitram (March-April) 15 days
36	Aranyamkhandriga	Beside the 7th milestone on Puttur-Nagalapuram road and 7 miles from Puttur	Kamalasanareswaraswamy Lakshabilvarchana	In Magham (January-February) 9 or 10 days
47(a)	Marripalle Dakshinapu-Khandriga h/o Katikapalle	15 miles from Chittoor; 23 miles from Karvetinagaram and 30 miles from Puttur	Dharmaraju festival	In Sravaram (July-August) 15 days
49	Arimakulapalle	15 miles from Chittoor; 19 miles from Karvetinagaram; and 26 miles from Puttur	Arimani Gangamma Jatara	Magham(January-February) 10 days
51	Chinnathayyur	16 miles from Chittoor; 19 miles from Karvetinagaram and 26 miles from Puttur	Sri Krishnaswamy festival	In Magham (January-Febbruary) 9 days
51(c)	Jangalapalle h/o Chinnathayyur	1 1/2 miles from Puttur-Chittoor road; 17 miles from Chittoor; 18 miles from Karvetinagaram and 26 miles from Puttur	Sri Dharmaraju festival	Once in 3 years in Chaitram (March-April) or Vaisakham (April-May) 19 days
53	Puller	19 miles from Karvetinagaram; 25 miles from Chittoor; and 26 miles from Puttur by road	Kuppamma Jatara	During Sankranti (generally on 15th and 16th January) 2 days
55(a)	Ambara Maharajapuram h/o Kannikapuram	17 miles from Karvetinagaram; 23 miles from Chittoor and 24 miles from Puttur	Sri Krishnaswamy festival	In Magham (January-February) 9 days
59	Kesavarajupura Agraharam	About 18 miles from Karvetinagaram	Chinthalagunta Gangamma Jatara	From Sunday in Ashadham (June-July) 3 days

FAIRS AND FESTIVALS

L. C. No.	Name of Village/ Town	Distance from the nearest Railway Station/ City or Town	Name of the Fair or Festival	Period when the Fair or Festival is held and duration
(1)	(2)	(3)	(4)	(5)
		11 PUTTUR TALUK—*Concld.*		
63	Yerramarajupalle	1 1/2 miles to the South of the 25th milestone on Chittoor-Penumur road; 17 miles from Puttur Railway Station and 26 1/2 miles from Chittoor	Grama Jatara	On a Tuesday and Wednesday in Jaistham (May-June) 2 days
66	Alathur	13 miles from Chittoor and 14 miles from Puttur	Gangamma Jatara	In Sravanam (July-August) 8 days
69(e)	Konagunta h/o Eduvaripalle	1/2 mile from Puttur-Chittoor road; 14 miles from Puttur and 26 miles from Chittoor	Dharmaraju festival	In the bright fortnight of Chaitram (March-April) or Vaisakham (April-May) 10 to 16 days
72	Kethumalmaharajupuram	At the 7th milestone on Chittoor-Surendranagaram bus route; 10 1/2 miles from Puttur Railway Station and 33 miles from Chittoor	Grama Jatara	From Chaitra Suddha Panchami (March-April) 8 days
72(a)	Domadaramaharajupuram h/o Kethumalmaharajupuram	At the 6th milestone on Chittoor-Surendranagaram bus route; 10 1/2 miles from Puttur and 33 miles from Chittoor	Grama Jatara	From Chaitra Suddha Panchami (March-April) 8 days
73	Rajakumara Venkataperumalraja Bahadurvaripeta	6 furlongs to the West of the 30/7 milestone of Chittoor-Puttur road; 10 miles from Puttur Railway Station and 31 1/2 miles from Chittoor	Gangamma Jatara	In Phalgunam (February-March) 9 days
75	Karvetinagaram	7 1/2 miles from Puttur and 33 miles from Chittoor	Drowpadamma festival	In the bright fortnight of Ashadham (June-July) 10 days
79	Surendranagaram	1 mile to the South of the 37/1 milestone on Chittoor-Puttur road; 4 miles from Puttur and 38 miles from Chittoor	Poleramma Jatara	In Chaitram (March-April) 8 days
83	Gundrajukuppam	2 1/2 miles from Nagari Railway Station	Drowpadidevi Agni Tirunala	In Ashadham (June-July) 12 days
84	Sathrawada	1 1/2 miles from Nagari Railway Station	Gangamma Jatara	In Bhadrapadam (September-October) 1 day
85	Therani	About 2 miles from Nagari Railway Station	Gangamma Jatara	In Bhadrapadam (September-October) 1 day
11	Nagari	A Railway Station on the Madras-Renigunta Broad Gauge Section of the Southern Railway equi-distant from Arkonam and Renigunta at about 20 miles	Kariya Manikyaswamy Brahmothsavam	In Ashadham (June-July) 1 day
95	Mangadu	4 furlongs to the North of the 2nd milestone on Nagari-Nagalapuram road and about 3 miles from Nagari Railway Station	Gangamma Jatara	In Vaisakham (April-May) 2 days
97	Agaram	About 5 miles from Nagari Railway Station	Venugopalaswamy Brahmothsavam	In Jaistham (May-June) 1 day
105	Palasamudram	18 miles from Tiruthani Railway Station and 25 miles from Puttur	Balagurunadhaswamy festival	Magha Suddha Sapthami (January-February) 1 day

LIST OF AGENTS FOR THE ANDHRA PRADESH GOVERNMENT PUBLICATIONS

In the Twin Cities of Hyderabad and Secunderabad

BOOK LOVERS (PRIVATE) LIMITED, Sultan Bazar, Hyderabad

LABOUR LAW PUBLICATIONS, Sultan Bazar, Hyderabad

Y. B. SATHE AND SONS, Law Book Sellers, Sultan Bazar, Hyderabad

SWARAJYA BOOK DEPOT, Book Sellers, Lakdikapool, Saifabad, Hyderabad

HINDUSTAN DIARY PUBLISHERS, Secunderabad

In Mufassal

BOOK LOVERS (PRIVATE) LIMITED, Guntur

BOOK AND REVIEW CENTRE, Vijayawada

TRIVENI PUBLISHERS, Masulipatnam

M. SESHACHALAM & COMPANY, Masulipatnam

In other States

ACCOUNT TEST INSTITUTE, Egmore, Madras

FIRMA K. L. MUKHOPADYA, Book Sellers, Culcutta