

CENSUS OF INDIA 1971

SERIES-14

MYSORE

DISTRICT CENSUS HANDBOOK

RAICHUR DISTRICT

PART X-A : TOWN AND VILLAGE DIRECTORY

PART X-B : PRIMARY CENSUS ABSTRACT

P. PADMANABHA
OF THE INDIAN ADMINISTRATIVE SERVICE
DIRECTOR OF CENSUS OPERATIONS
MYSORE

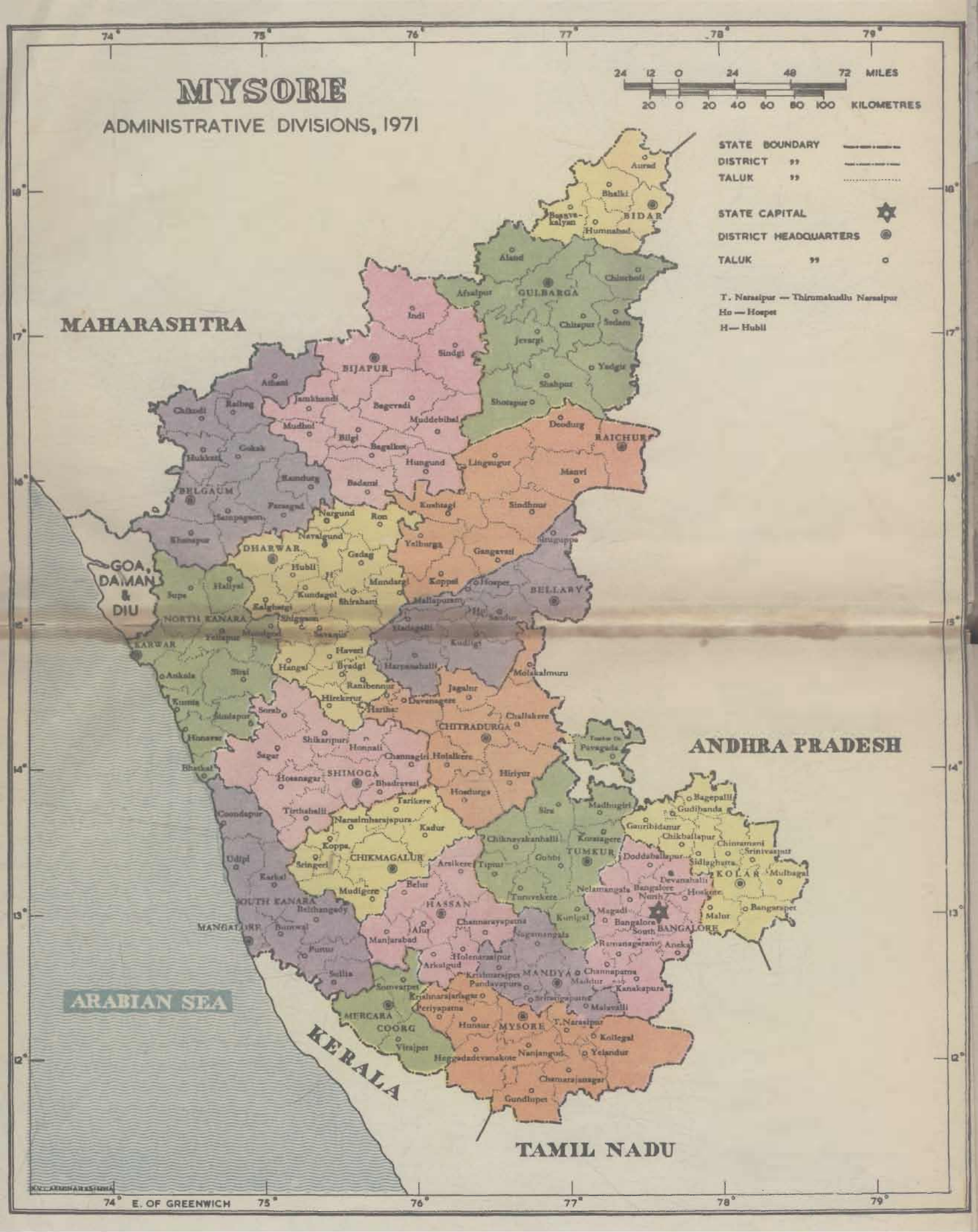
MYSORE
ADMINISTRATIVE DIVISIONS, 1971
24 12 0 24 48 72 MILES
20 0 20 40 60 80 100 KILOMETRES
STATE BOUNDARY
DISTRICT ,,
TALUK ,,
STATE CAPITAL
DISTRICT HEADQUARTERS
TALUK ,,
T. Narasipur — Thirumakudlu Narsipur
Ho — Hospet
H — Hubli
MAHARASHTRA
GOA, DAMAN & DIU
ANDHRA PRADESH
TAMIL NADU
KERALA
ARABIAN SEA
BIDAR
GULBARGA
RAICHUR
BIJAPUR
BELGAUM
DHARWAR
NORTH KANARA
SOUTH KANARA
BELLARY
CHITRADURGA
SHIMOGA
CHIKMAGALUR
HASSAN
MANDYA
MYSORE
COORG
TUMKUR
KOLAR
BANGALORE
Aurad
Bhalki
Basava-kalyan
Humnabad
Aland
Chincholi
Afzalpur
Indi
Sindgi
Jevargi
Chittapur
Sedam
Yadgir
Shahpur
Shorapur
Athani
Jamkhandi
Bagevadi
Muddebihal
Chikodi
Raibag
Mudhol
Bilgi
Gokak
Hukkeri
Bagalkot
Hungund
Ramdurg
Badami
Lingsugur
Manvi
Deodurg
Sindhnur
Kushtagi
Parasgad
Sampgaon
Nargund
Ron
Navalgund
Gadag
Yelburga
Gangavati
Koppal
Mundargi
Shirahatti
Mallapuram
Hadagalli
Kudligi
Molakalmuru
Jagalur
Davanagere
Harihar
Challakere
Hiriyur
Hosdurga
Tarikere
Kadur
Chikmagalur
Koppa
Sringeri
Karkal
Udipi
Coondapur
Tirthahalli
Narasimharajapura
Shikaripuri
Honnali
Channagiri
Holalkere
Sagar
Hosanagar
Bhadravati
Sorab
Hunsur
Honavar
Kumta
Ankola
Sirsi
Yellapur
Mundgod
Haliyal
Supa
Kalghatgi
Kundgol
Shiggaon
Hubli
Havari
Hangal
Byadgi
Ranibennur
Hirekerur
Harpanahalli
Siruguppa
Sandur
Hospet
Kuppal
Gudibanda
Madhugiri
Sira
Gauribidanur
Chikballapur
Chintamani
Srinivaspur
Dodballapur
Sidlaghatta
Kolar
Mulbagal
Devanahalli
Nelamangala
Bangalore North
Hoskote
Bangarapet
Malur
Magadi
Bangalore South
Kunigal
Tumkur
Gubbi
Tiptur
Turuvekere
Chikkanayakanhalli
Kunigal
Belur
Mudigere
Belthangady
Bantwal
Mangalore
Puttur
Sullia
Alur
Manjarabad
Channarayapatna
Holenarasipur
Arkalgud
Krishnarajpet
Pandavapura
Nagamangala
Ramanagaram
Aneka
Maddur
Channapatna
Kanakapura
Malavalli
Srirangapatna
Somvarpet
Krishnarajanagar
Periyapatna
Mercara
Virajpet
Hunsur
T. Narasipur
Kollegal
Yelandur
Nanjangud
Heggadadevanakote
Chamarajanagar
Gundlupet
74°
75°
76°
77°
78°
79°
E. OF GREENWICH

TUNGABHADRA DAM, MUNIRABAD

(Motif on the Cover)

The dam illustrated on the cover page is the one across the river Tungabhadra at Munirabad, Raichur District. It is situated at a distance of about 6 kms. from Hospet town of Bellary District. The main dam in masonry is 5,712 feet in length, with an earthen dam 500 feet and a composite dam 1,527 feet long. Its maximum height is 162 feet over the deepest foundations and its width is 93.50 feet. On the top of the dam is a roadway 22 feet wide. The spillway is designed for a maximum discharge of 6,50,000 cusecs through 33 lift type crest gates. The catchment area of the reservoir is 10,880 square miles. The capacity of the reservoir, which has a vast expanse of water-spread area of over 146 square miles, is 133 T.M. cubic feet, and the area under irrigation by the project is 12·1 lakh acres, of which an extent of 8,10,000 acres lies in Mysore State and the rest in Andhra Pradesh.

The project was taken up in 1945, as a joint venture by the then Governments of Madras and Hyderabad. With the re-organisation of States in November 1956, it has become the concern of the Governments of Mysore and Andhra Pradesh.

The command area of the Tungabhadra project is served mainly by three canals, *viz.*, the left bank canal serving the irrigable area of Raichur District, the right bank low level canal and the right bank high level canal serving the irrigable areas in Bellary District of Mysore State and parts of Andhra Pradesh. In all an extent of 5,80,000 acres in Raichur District is irrigated by the left bank canal and this extent is spread over in six out of the nine taluks of Raichur District.

PREFACE

It has been the tradition of the Census of India to present demographic data in as detailed a manner as possible so as to serve effectively the interests of the users of census data. It has also been a tradition to publish special volumes which incorporate both demographic and non-census data which are considered to be of great utility. In accordance with this practice, taluk and village tables used to be published which were, in the 1951 Census, replaced by the District Census Handbook series. These Handbooks replaced Part IV—Taluk Tables and Part V—Village Tables of the earlier censuses and presented a large number of tables of economic, demographic and social significance for taluks and urban areas. The 1961 District Census Handbooks were improved by extending the coverage and administrative statistics were also presented for each district for the preceding decade. The 1971 Census continues, as part of its Tabulation Plan, the District Census Handbook series.

The District Census Handbook is presented in three parts for each District. Part A incorporates the Town and Village Directories. Part B incorporates the Primary Census Abstract and includes data, in the case of the rural areas, at the village level and in the case of urban areas at the block level. Part C incorporates other Census Tables and administrative statistics. For convenience, Parts A and B of the District Census Handbook are presented in one volume while Part C by itself is a separate volume.

Explanatory notes have been incorporated explaining the scope and content of the various statements, column headings etc. In addition, in Part B, an introduction is included wherein the changes in the jurisdiction, if any, of the district or of the taluks and the changes in the number of villages between 1961 and 1971 are explained. It would be useful to read these notes before one goes to the tables.

In this volume, the district and taluk maps have been incorporated. These maps have been prepared in this office on the basis of maps obtained from the competent authorities concerned. In the district map, to avoid crowding, the names of villages where community facilities exist have not been mentioned but their location code numbers have been indicated. Similarly, in the taluk maps, villages are indicated by their Location Code numbers. For the names of the villages, one would have to refer to the alphabetical list of villages of each of the taluks concerned. These alphabetical lists are incorporated in Parts A and B of this volume.

In the preparation of Part A of the District Census Handbook we have had the ready and full co-operation of all the Departments of the State Government. Our whole-hearted thanks are tendered to them gratefully. Part B is essentially demographic in nature and has been the end product of the tabulation of the enumeration results.

In the preparation of this volume we have had the benefit of the guidance and advice of Sri. A. Chandra Sekhar, I.A.S., Registrar General and Census Commissioner for India. We have also been considerably assisted by the willing co-operation of Sri. K. D. Ballal, Deputy Registrar General, Dr. B. K. Roy Burman, Deputy Registrar General (Social Studies) and Sri. K. K. Chakravorty, Assistant Registrar General. We are deeply indebted to them for all the assistance rendered.

The District Census Handbook (Parts A and B) presented in this volume is among the first few of the 1971 Census publications. Its early preparation has laid a heavy burden on all the officers and staff of this office. To each one of them I am deeply obliged. The Director of Printing and Stationery of the State Government has ensured printing in time and to him we offer our thanks. This is a State Government Publication and the interest evinced by the State Government has encouraged us, for which our thanks are tendered.

February, 1974

P. PADMANABHA

CONTENTS

		PAGES
Preface		*iii*

PART-A TOWN AND VILLAGE DIRECTORY

Town Directory

Explanatory Notes	..	3–7
Statement—I Status, Growth History and Functional Category of Towns	..	8–9
Statement—II Physical Aspects and Location of Towns, 1969	..	10–11
Statement—III Municipal Finance 1968–69	..	12–13
Statement—IV Civic and other Amenities 1969–70	..	14–15
Statement—V Medical, Educational, Recreational and Cultural Facilities in Towns 1969–70	..	16–17
Statement—VI Trade, Commerce, Industry and Banking 1969–70	..	18–19
Statement—VII Population by Religion and Scheduled Castes/Scheduled Tribes, 1971		20–21

Village Directory

Explanatory Notes	..	25–27
Deodurg Taluk	..	30–41
Gangavati Taluk	..	46–55
Koppal Taluk	..	60–69
Kushtagi Taluk	..	74–83
Lingsugur Taluk	..	88–99
Manvi Taluk	..	104–113
Raichur Taluk	..	118–127
Sindhnur Taluk	..	132–141
Yelburga Taluk	..	146–153

APPENDICES

PAGES

Appendix-I Alphabetical List of Villages

Appendix—I—(i)	Deodurg Taluk	..	42–43
Appendix—I—(ii)	Gangavati Taluk	..	56–57
Appendix—I—(iii)	Koppal Taluk	..	70–71
Appendix—I—(iv)	Kushtagi Taluk	..	84–85
Appendix—I—(v)	Lingsugur Taluk	..	100–101
Appendix—I—(vi)	Manvi Taluk	..	114–115
Appendix—I—(vii)	Raichur Taluk	..	128–129
Appendix—I—(viii)	Sindhnur Taluk	..	142–143
Appendix—I—(ix)	Yelburga Taluk	..	154–155
Appendix—II	Talukwise Abstract of Educational, Medical and other Amenities	..	158–159
Appendix—III	Brief Note on places of Religious, Historical or Archaeological Importance	..	162–166

PART-B PRIMARY CENSUS ABSTRACT

Introduction	..	169–170
Explanatory Note	..	171–175
Salient Demographic Indicators of the Districts	..	176–177
Figures at a glance	..	178
District Primary Census Abstract	..	180–192

Taluk Primary Census Abstract with Alphabetical List of Villages

Deodurg Taluk	..	197–214
Gangavati Taluk	..	216–232
Koppal Taluk	..	234–251
Kushtagi Taluk	..	254–268
Lingsugur Taluk	..	271–292
Manvi Taluk	..	294–308
Raichur Taluk	..	310–334
Sindhnur Taluk	..	336–350
Yelburga Taluk	..	352–361
Appendix—I List of Hamlets having population of 500 and more	..	365
Appendix—II List of Scheduled Castes and Scheduled Tribes in Mysore State	..	369–372

LIST OF MAPS, CHARTS AND DIAGRAMS

Maps

		Facing Page
1.	State Map of Mysore	Title page
2.	District Map of Raichur	.. 1
3.	Deodurg Taluk	.. 198
4.	Gangavati Taluk	.. 216
5.	Koppal Taluk	.. 234
6.	Kushtagi Taluk	.. 254
7.	Lingsugur Taluk	.. 272
8.	Manvi Taluk	.. 294
9.	Raichur Taluk	.. 310
10.	Sindhnur Taluk	.. 336
11.	Yelburga Taluk	.. 352

Charts and Diagrams

1.	Growth of population, 1901-1971—Mysore State—Pictorial Representation	.. 166
2.	Growth of Population, 1901-1971—Raichur District—Pictorial Representation	.. 167
3.	Growth of Population, Mysore State and Raichur District, 1901-1971—Graphical Representation	.. 178
4.	Workers & Non-workers—Diagrammatic Representation—Mysore State	.. 192
5.	Workers & Non-workers—Diagrammatic Representation—Raichur District	.. 193
6.	Workers classified by industrial categories—Diagrammatic Representation—Mysore State	.. 362
7.	Workers classified by industrial categories—Diagrammatic Representation—Raichur District	.. 363

TOWN DIRECTORY

TOWN DIRECTORY

EXPLANATORY NOTES

The Town Directory consists of seven Statements the titles of which are as follows :—

Statement	I	Status, Growth History and Functional Category of Towns.
Statement	II	Physical Aspects and Location of Towns, 1969.
Statement	III	Municipal Finance, 1968–69.
Statement	IV	Civic and Other Amenities, 1969–70.
Statement	V	Medical, Educational, Recreational and Cultural Facilities in Towns, 1969–70.
Statement	VI	Trade, Commerce, Industry and Banking, 1969–70.
Statement	VII	Population by Religion and Scheduled Castes and Scheduled Tribes, 1971.

Statements I and VII have been compiled in this office and Statements II to VI by obtaining the data from the Local Bodies having administrative control over the towns. The scope of the data and the meaning of the abbreviations used in each Statement are explained herein:

The concept of urban agglomeration has been adopted for presenting certain basic results of the 1971 Census. Smaller towns that are contiguous to a city or a major town and come within its urban influence are grouped together to constitute such agglomerations. In Mysore, five such agglomerations (*viz.*, those named after *Bangalore*, *Mangalore*, *Belgaum*, *Bhadravati* and *Kolar Gold Fields*) have been recognised. In the Town Directory statements also, information relating to the Agglomeration and its constituent units has been presented at one place in bold print so that the serial order in which the Towns in a District are arranged does not get interrupted. Thus the names of the units which constitute the Agglomeration appear twice in each statement even though the particulars are provided at one place only.

STATEMENT I : *Status, Growth History and Functional Category of Towns*

COLUMN 3 : LOCATION CODE NO.—Location Code assigned to the town in the 1971 Census consists of two elements an arabic numeral and one roman numeral separated by an oblique. The arabic numeral indicates the order of the District within the State when arranged in alphabetical order. Similarly the roman numeral indicates the order of the town within the District when arranged alphabetically.

COLUMN 4: NAME OF TALUK.—Name of the taluk in which the particular town is situated is given here.

COLUMN 5: CIVIC ADMINISTRATION STATUS 1970.—The following abbreviations are used to indicate the civic administration status :

(1) Municipal Corporation	C
(2) Municipality	M
(3) Town Committee/Town Area Committee/Council	TC
(4) Cantonment Board	CB
(5) Town Panchayat	TP
(6) Village Panchayat Committee	P
(7) Sanitary Board	SB
(8) Notified Area Committee/Council	NAC
(9) Others such as Town Board Industrial Township. Project Areas not administered by any Civic Authority	Indicated in full

COLUMNS 6 TO 13 : POPULATION OF THE TOWN AT THE CENSUSES OF 1901 TO 1971.—Population figures for the towns since 1901 indicate their growth from Census to Census. Such figures have not, however, been furnished for the previous Census in respect of towns treated as towns for the first time in 1971 Census since they were rural areas formerly. The 1971 Census population figures are furnished in Column 13.

COLUMNS 14 AND 15 : FUNCTIONAL CATEGORY 1961 CENSUS AND 1971 CENSUS.—In 1961 Census the workers were classified into nine industrial categories according to their activity, as follows :

I. Cultivator ;
II. Agricultural labourer ;
III. Mining, quarrying, livestock, forestry, fishing, hunting, plantations, orchards and allied activities ;
IV. Household industry ;
V. Manufacture—other than household industry ;
VI. Construction ;
VII. Trade and commerce ;
VIII. Transport, storage and communications ; and
IX. Other services.

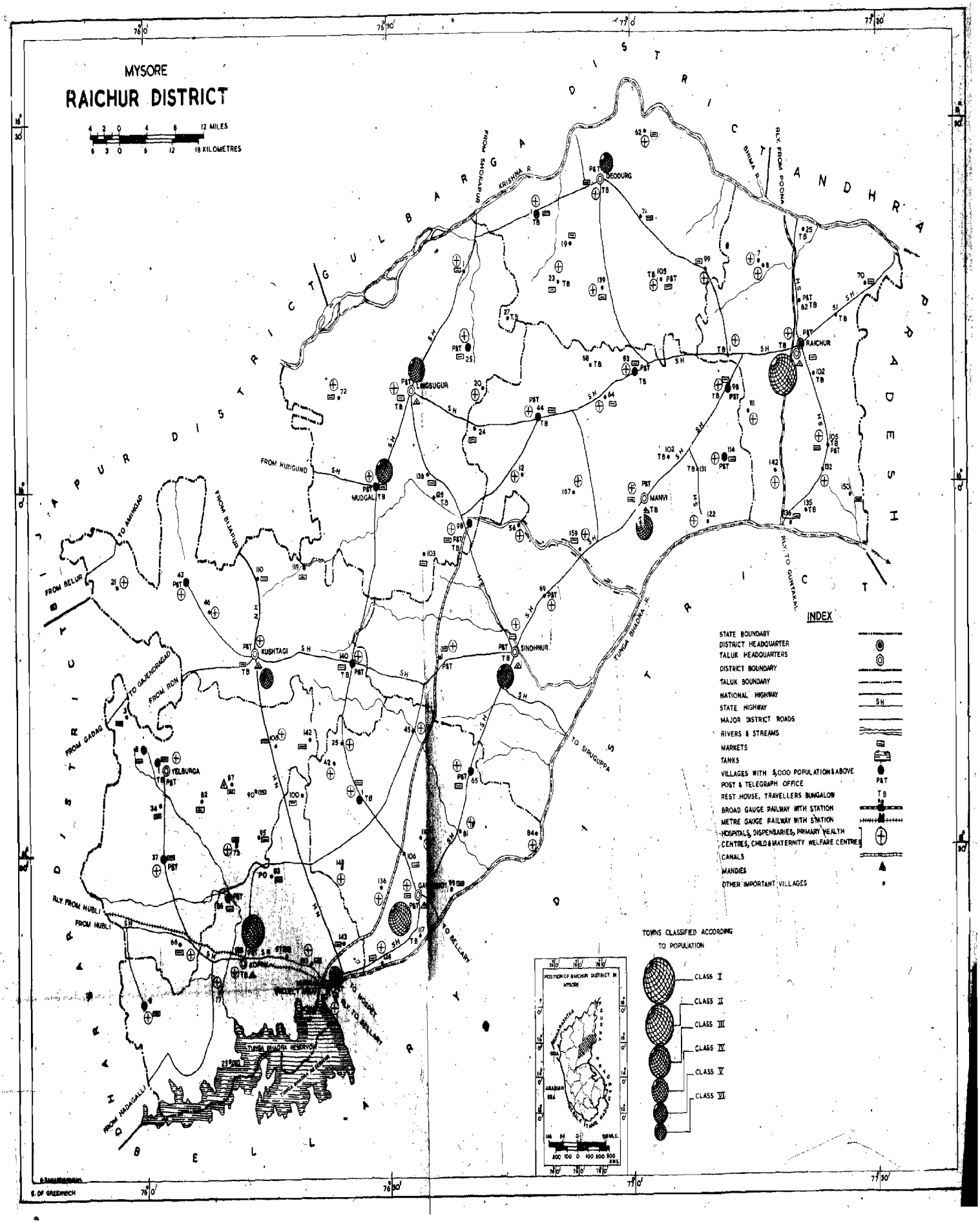
MYSORE
RAICHUR DISTRICT
4 2 0 4 8 12 MILES
6 3 0 5 12 18 KILOMETRES
MAHARASHTRA STATE
ANDHRA PRADESH STATE
KARNATAKA STATE
BIJAPUR DISTRICT
GULBARGA DISTRICT
BELLARY DISTRICT
DEODURG
RAICHUR
MUDGAL
MANVI
SINDHNUR
KUSHTAGI
YELBURGA
LINGSUGUR
KOPPAL
GANGAVATI
TUNGA BHADRA RESERVOIR
TUNGA BHADRA R.
KRISHNA R.
BHIMA R.
FROM SHOLAPUR
RLY. FROM POONA
FROM HUNGUND
FROM BIJAPUR
TO AMINGAD
FROM BELUR
TO GAJENDRAGAD
FROM RON
FROM GADAG
RLY. FROM HUBLI
FROM HUBLI
FROM HADAGALLI
TO SIRUGUPPA
RLY. TO GUNTAKAL
TO BELLARY
INDEX
STATE BOUNDARY
DISTRICT HEADQUARTER
TALUK HEADQUARTERS
DISTRICT BOUNDARY
TALUK BOUNDARY
NATIONAL HIGHWAY
STATE HIGHWAY
MAJOR DISTRICT ROADS
RIVERS & STREAMS
MARKETS
TANKS
VILLAGES WITH 5,000 POPULATION & ABOVE
POST & TELEGRAPH OFFICE
REST HOUSE, TRAVELLERS BUNGALOW
BROAD GAUGE RAILWAY WITH STATION
METRE GAUGE RAILWAY WITH STATION
HOSPITALS, DISPENSARIES, PRIMARY HEALTH CENTRES, CHILD & MATERNITY WELFARE CENTRES
CANALS
MANDIES
OTHER IMPORTANT VILLAGES
TOWNS CLASSIFIED ACCORDING TO POPULATION
CLASS I
CLASS II
CLASS III
CLASS IV
CLASS V
CLASS VI
POSITION OF RAICHUR DISTRICT IN MYSORE
ARABIAN SEA
BAY OF BENGAL
76°10'
76°30'
77°0'
77°30'
16°30'
16°0'

The 1971 Census classification of workers remains basically the same but for the following deviations:

(i) Category III of the 1961 classification has been split into two by recognising 'mining and quarrying' as an independent category and it now bears Category Number IV.

(ii) As a consequence of (i) above, the IV category of 1961 has been grouped with Category V and particulars of workers engaged in 'manufacturing, processing, servicing and repairs activities' have been presented under two sub-headings, *viz.*,

V (*a*) Household Industry, and
(*b*) Other than Household Industry.

In order to determine the functional category of towns, these nine industrial categories are combined and re-grouped to yield five broad classifications by economic activity as under :—

Economic activity	*Industrial category number as per*	
	1961 *Census*	1971 *Census*
(1) Primary activities	I, II & III	I, II, III & IV
(2) Industry	IV, V & VI	V (*a*), V (*b*) & VI
(3) Trade and Commerce	VII	VII
(4) Transport	VIII	VIII
(5) Services	IX	IX

Then, for each town the percentage of workers under each of these five classes of economic activities to the total number of workers is calculated. If the percentage under any of these five activities equals or exceed 40, such a town is regarded as *monofunctional* and that activity is specified in column 14 or 15. If the percentages are less than 40 in each and if the figures against any two add up to 60 or more, then such a town is regarded as *bifunctional* and the two predominant activities are specified under Column 14 or 15. In case, the percentages of any two of the activities do not add up to 60 per cent such a town is regarded as *multifunctional* and in such a case, three of the predominant activities are specified under column 14 or 15.

STATEMENT II : *Physical Aspects and Location of Towns*, 1969

COLUMN 3 : ALTITUDE.—Altitude is given in metres above Mean Sea Level. The asterisk mark indicates that the data have been furnished by the Director-General of Observatories. In all other cases information as furnished by the Director, Southern Circle, Survey of India, has been adopted.

COLUMN 4: ANNUAL RAINFALL (in millimetres).—An asterisk mark, placed at the top of the data, indicates that the data have been furnished by the Director-General of Observatories and also that it is 30 years (1931–60) standard normal. In other cases, the figure represents the average rain all over the period 1960–69 (yearwise data obtained from the Bureau of Economics and Statistics, Mysore).

COLUMNS 5 AND 6 : MAXIMUM AND MINIMUM TEMPERATURE (in Degree Centigrade).—The asterisk mark indicates that the data have been furnished by the Director-General of Observatories and also that it is 30 years standard normal (1931–1960).

Since specific information is not available for most of the towns, corresponding data, available for the nearest town situated at approximately the same altitude, have been adopted. Such entries are distinguished by the notation 'N' (nearest).

Note : In Columns 3 to 6 when data in respect of the particular town are not available, corresponding data for the nearest town are given, and in such cases the symbol 'N' (nearest) has been used.

COLUMNS 7 TO 14 : NAME OF, AND ROAD DISTANCE TO, IMPORTANT CENTRES.—Column headings are self-explanatory. Distances are given in kilometres. If the referent town itself happens to be the headquarters of district, or sub-division, taluk, etc., then the distance is noted as O in the relevant column. In column 12 when one or more bus routes pass through the town, the name of the town is repeated and distance is indicated as O. In Column 13, the abbreviations R and C stand for River and Canal respectively.

STATEMENT III : *Municipal Finance*, 1968–69

Actual receipt and expenditure of the civic administrative body are furnished.

In the case of industrial townships and the like where civic amenities are the responsibility of the factory authorities themselves, the relevant particulars have been obtained from these authorities. Generally, as no taxes are levied by the factory authorities, receipts are mainly by way of house rent (if provided by the authority) and, water and electricity charges recovered from the occupants of the residential quarters. Under expenditure, the amount spent on social overheads are shown.

City Improvement Trust Boards have been functioning only in the cities of Bangalore and Mysore. In Mandya during 1968–69, the Sugar Factory was responsible for providing amenities to the residents in Mandya Sugar Town, now included within the municipal limits of Mandya. In these cases, the receipt and expenditure are furnished separately for the two agencies.

STATEMENT IV : *Civic and Other Amenities*, 1969–70

COLUMN 3 : ROAD LENGTH.—Total length of all types of roads (*i.e.*, Cement, asphalt, metalled, mud, etc.) including the length of National and State Highways lying within the town limits is given in kilometres. Wherever information is available separately for *pucca* roads and *katcha* roads this has been noted in this column.

COLUMN 4 : SYSTEM OF SEWERAGE/DRAINAGE.—The codes used for this column are :

(i) Sewer (either combined or separate)	..	S
(ii) Open Surface Drains	..	OSD
(iii) Box Drains	..	BSD
(iv) Sylk pattern Drains	..	SD

Even when only a portion of the town is served by any particular type of sewerage or drainage, the relevant code or codes have been entered under this column.

COLUMN 5 : WATER-BORNE LATRINES :—Total number of flush-out latrines in the town (both private and public) has been indicated in this column. It is only in a few towns that such latrines are connected to sewers.

COLUMN 6 : SERVICE LATRINES.—Total number of service (also called daily cleaned or DC for short) latrines, both private and public, in the town is entered under this column.

COLUMN 7 : OTHER TYPES OF LATRINES.—Total number of other types of latrines, if any, in the town is furnished here.

COLUMN 8 : METHOD OF DISPOSAL OF NIGHT-SOIL.—The manner in which the night-soil is collected and transported to the trenching grounds is indicated and this column using the following abbreviations :—

(1) Headloads	..	HL
(2) Baskets	..	B
(3) Wheel Barrows	..	WB
(4) Hand Carts	..	HC
(5) Others such as bullock carts, trucks, night-soil tankers, tempos, etc.	..	Specified without using abbreviations

For flush-out latrines which are connected to sewers 'S' is the abbreviation used. If such latrines are connected to septic tanks 'ST' is used.

COLUMNS 9 AND 10: PROTECTED WATER SUPPLY: SOURCE AND CAPACITY.—In column 9 source of protected water supply is indicated using the following codes :

(1) River	..	R
(2) Tank/Lake	..	TK
(3) Tube Well	..	TW
(4) Bore Well	..	BW
(5) Canal	..	C
(6) Reservoir	..	RES
(7) Open Wells	..	W

In column 9, in respect of towns not having protected water supply a dash is used.

The quantity of water supply led out from the Storage Tank to the consumers per day is given in litres in column 10. By " Protected water supply " is meant supply of water through taps irrespective of whether the water so supplied has been filtered and chlorinated or not.

COLUMN 11 : FIRE-FIGHTING SERVICE.—Whether fire-fighting services exist or not within the limits of the town has been indicated by 'Yes' or 'No' as appropriate.

COLUMNS 12 TO 16 : ELECTRIFICATION.—Under these columns, data regarding number of electrical connections (installations) are furnished. Information relates to the period 1969–70 generally. The data obtained from the Municipal authorities were got cross-checked with those obtained from the Mysore State Electricity Board.

Definitions of the column headings are as follows :—

(i) *Domestic.*—Connections to residential buildings, schools, temples, non-commercial hostel buildings, and hospitals for lighting, heating and cooking are classified as domestic connections. All-electic-homes are also included under this category.

(ii) *Commercial.*—Connections to commercial establishments such as wholesale and retail shops, hotels, restaurants, tea stalls, cinema theatres, offices, private nursing homes, shops run by medical practitioners, commercial hostels and such other premises which

are used either partly or wholly for commercial purposes are classified as commercial connections.

(iii) *Industrial.*—Such connections (either high tension or low tension) include supply of power to industrial establishments where processes of manufacturing, servicing or repairs are carried on with the use of power. Apart from factories, smaller establishments such as flour mills, hullers, coffee grinders etc., also come within the purview of this category.

(iv) *Road Lighting.*—The actual number of street lights in the town has been furnished.

(v) *Others.*—Connections to pumpsets, water-works, temporary connections etc., are furnished under this column wherever information was readily available. Data under this column are not uniform and hence cannot be compared.

STATEMENT V : *Medical, Educational, Recreational and Cultural Facilities in Towns*, 1969-70

COLUMN 3 : HOSPITALS, DISPENSARIES, T.B. CLINICS, HEALTH CENTRES, NURSING HOMES.—Particulars regarding the different types of medical institutions functioning in the town are indicated by the following codes :

(i) Hospital (equipped with facilities for the treatment of in-patients.)	H
(ii) Dispensary ..	D
(iii) Health Centre (under this category the Government of India Pattern Primary Health Centres are also included) ..	HC
(iv) T.B. Clinic (if being run as an independent unit) ..	TBC
(v) Family Planning Centres ..	FC
(vi) Leprosy Centre or Clinic ..	LC
(vii) Others, such as private nursing homes and clinics run by registered medical practitioners	O

Wherever Family Planning Centres (FC) and Maternity Wards (MW) are attached to Hospitals or Primary Health Centres, this has been indicated within brackets using the codes FC or MW as the case may be. Under (i) to (vi) above, only the institutions run by Government, local bodies or religious and social institutions have been included. Full data on such facilities offered by private agencies are not readily available.

COLUMN 4: BEDS.—Number of beds provided for in-patients in the medical institutions mentioned under Column 3 is noted here.

COLUMN 5: COLLEGES: ARTS, SCIENCE, COMMERCE, ETC.—The number of colleges in the town providing general education in different faculties has been indicated under this column using the following abbreviations:

(i) Arts only ..	A
(ii) Science only ..	S
(iii) Commerce only ..	C
(iv) Arts and Science ..	AS
(v) Arts and Commerce ..	AC
(vi) Science and Commerce ..	SC
(vii) Arts, Science and Commerce ..	ASC
(viii) Law ..	L
(ix) College of Education ..	Ed.
(x) Agricultural ..	Ag.
(xi) Home Science ..	HS
(xii) College for Oriental Degrees (Sanskrit, etc.) ..	OS
(xiii) Teacher's Certificate Course ..	TCH

Since no special provision has been made for certain professional subjects such as law, education etc., in the format, these have been included under Column 5.

COLUMN 6 : MEDICAL COLLEGES.—Colleges providing education in Allopathic, Ayurvedic, Unani and Homeopathic systems of medicine have been indicated separately using the abbreviations 'Al' for Allopathic, 'Ay' for Ayurvedic, 'Un' for Unani and 'Ho' for Homeopathy. For Dental College the abbreviation 'D' has been used.

COLUMNS 7 AND 8 : ENGINEERING COLLEGES AND POLYTECHNICS—These are self-explanatory.

COLUMN 9 : RECOGNISED SHORTHAND, TYPEWRITING AND OTHER VOCATIONAL TRAINING INSTITUTES :—Abbreviations used in this column are as follows :

(i) Shorthand Institute ..	Sh.
(ii) Typewriting Institute ..	Type
(iii) Both Shorthand and Typewriting ..	Sh. Type
(iv) Artisan Training Centre/Institute ..	ATI
(v) Occupational Training Institute ..	OTI
(vi) Industrial Training Institute ..	ITI
(vii) Tailoring Training Centre ..	TT
(viii) Gramodyog Training Centre ..	GT
(ix) Technical Training Centre ..	TTC
(x) Others; specified in the Statement separately.	

COLUMNS 10 TO 12 : HIGHER SECONDARY OR SECONDARY, JUNIOR SECONDARY OR MIDDLE AND PRIMARY SCHOOLS.—Schools providing Primary and Secondary education have been classified according to the system of categorisation adopted by the Director of Public Instructions in Mysore, Bangalore.

(i) High Schools and Higher Secondary Schools are those where education is provided from Standard VIII and upwards upto Standard X or XI. These include composite schools which provide education from Standard I or Standard V upto Standard X or XI. Such composite schools have been treated as single units and their number indicated under column 10.

(ii) Junior Secondary or Middle Schools are those which provide education from Standards I to VII or V to VII.

(iii) Primary Schools are those where education is provided upto Standard IV.

(Under columns 10 to 12, Urdu, Tamil and Marathi medium schools, if any, in the town are also included.)

COLUMN 13 : OTHER EDUCATIONAL FACILITIES.—Others include nursery schools and Sanskrit and Arabic Schools which provide religious education etc., and which are not classified as schools or colleges.

COLUMN 14 : STADIA.—The number of stadia, if any, built according to modern standards has been shown under this column. Ordinary playgrounds attached to educational institutions, voluntary organisations etc., and also 'parks' do not come within the purview of this column.

COLUMN 15 : CINEMAS.—Touring Talkies of temporary nature are excluded and only the number of permanent cinema theatres is given under this column.

COLUMN 16: AUDITORIA/DRAMA HALLS.—Number of auditoria and drama halls in the town is furnished.

COLUMN 17 : PUBLIC LIBRARIES INCLUDING READING ROOMS.—Information about public libraries and reading rooms has been furnished clubbing the two, except in a few cases where data are separately available. 'PL' and 'RR' are the abbreviations used to denote Public Library and Reading Room respectively.

STATEMENT VI : *Trade, Commerce, Industry and Banking*, 1969–70

COLUMNS 3 TO 5 : IMPORTS.—Names of three most important commodities imported into the town either for local consumption or for export in the same or modified form, have been indicated here.

COLUMNS 6 TO 8 : EXPORTS.—Names of three most important commodities exported, based on the estimated value or volume of transactions, have been indicated here.

COLUMNS 9 TO 11 : MANUFACTURE.—Names of three important commodities manufactured in the town based on volume or value of commodities produced have been indicated. Wherever relevant, names of articles manufactured in the town and known for their uniqueness have been included even though the volume or value of such products may not be appreciable or important from the point of view of scale of operation.

COLUMN 12 : NUMBER OF BANKS.—Banks include both commercial and co-operative banks and for computing the numbers, each branch has been treated as a unit.

COLUMN 13 : NUMBER OF AGRICULTURAL CREDIT SOCIETIES.—Self-explanatory.

COLUMN 14 : NUMBER OF NON-AGRICULTURAL CREDIT SOCIETIES.—Non-agricultural credit societies include Industrial Co-operatives, House Building Co-operatives, Consumers' Co-operatives, Employees' Co-operatives, Fishreman Co-operatives and the like which provide credit for non-agricultural purposes.

COLUMN 15 : REMARKS.—Remarks, if any, are given in this column.

STATEMENT VII : *Population by Religion and Scheduled Castes/Scheduled Tribes*, 1971

This shows the distribution of population by religion and the numerical strength of Scheduled Castes and Scheduled Tribes.

STATEMENT

STATUS, GROWTH, HISTORY

Sl. No.	Name of Town	Location Code No.	Name of Taluk	Civic administration status in 1970	Population of the town			
					1901	1911	1921	1931
1	2	3	4	5	6	7	8	9
1.	Deodurg ..	16/I	Deodurg	M	6,773	6,837	6,652	6,412
2.	Gangavati ..	16/II	Gangavati	M	6,245	6,663	6,027	6,722
3.	Koppal ..	16/III	Koppal	M	8,903	7,558	9,187	9,979
4.	Kushtagi ..	16/IV	Kushtagi	M	*	*	*	4,460
5.	Lingsugur ..	16/V	Lingsugur	M	*	*	*	...
6.	Manvi ..	16/VI	Manvi	M	6,253	6,679	6,250	6,500
7.	Mudgal ..	16/VII	Lingsugur	M	7,729	6,947	4,507	4,955
8.	Munirabad Project Area (SA) ..	16/VIII	Koppal	Project Area	*	*	*	*
9.	Raichur ..	16/IX	Raichur	M	22,165	25,034	26,374	27,910
10.	Sindhnur ..	16/X	Sindhnur	M	5,242	5,578	4,623	5,553

* Not classified as town during relevant census.

I

AND FUNCTIONAL CATEGORY OF TOWNS

at the Censuses of				Functional Category 1961 Census	Functional Category 1971 Census
1941	1951	1961	1971		
10	11	12	13	14	15
7,433	7,767	8,560	9,674	Primary Activities-*cum*-Industry	Primary Activities-*cum*-Industry-*cum*-Trade and Commerce
7,613	16,263	19,026	34,647	Primary Activities	Primary Activities
13,970	17,314	19,530	27,277	Primary Activities-*cum*-Industry	Primary Activities-*cum*-Services-*cum*-Industry
*	6,082	7,204	9,048	Primary Activities	Primary Activities
*	7,835	9,565	12,327	Primary Activities	Primary Activities
7,312	7,903	8,715	13,909	Primary Activities-*cum*-Services	Primary Activities
6,226	7,054	8,916	10,499	Primary Activities	Primary Activities
*	18,555	6,322	5,942	Services	Services
34,972	54,032	63,329	79,831	Services	Trade and Commerce-*cum*-Transport, Storage & Communications-*cum*-Services.
6,377	7,516	9,455	14,317	Primary Activities	Primary Activities

* Not classified as town during relevant census.

STATEMENT

PHYSICAL ASPECTS

Sl. No.	Name of Town	PHYSICAL ASPECTS				NAME OF
		Altitude (in metres)	Annual Rainfall (in mm)	Temperature (in Centigrade)		Nearest city with population of one lakh or more
				Maximum	Minimum	
1	2	3	4	5	6	7
1.	Deodurg ...	400	645·06	42·7[N]	13·8[N]	Gulbarga City—170
2.	Gangavati ...	404	509·14	41·1[N]	14·0[N]	Bellary City—61
3.	Koppal ...	549	594·65	41·5[N]	10·3[N]	Bellary City—97
4.	Kushtagi ...	640	563·82	40·2[N]	13·0[N]	Bellary City—129
5.	Lingsugur ...	500	620·89	43·2[N]	10·0[N]	Bellary City—142
6.	Manvi ...	376	588·36	42·7[N]	13·8[N]	Bellary City—128
7.	Mudgal ...	543	620·89[N]	41·5[N]	10·3[N]	Bellary City—143
8.	Munirabad Project Area (SA) ...	469	594·65[N]	43·2[N]	10·0[N]	Bellary City—70
9.	Raichur ...	400*	713·30*	42·7*	13·8*	Bellary City—174
10.	Sindhnur ...	395	573·20	42·7[N]	13·8[N]	Bellary City—87

II

AND LOCATION OF TOWNS, 1969

AND ROAD DISTANCE (KM.) FROM

State H.Q.	District H.Q.	Sub-divisional H.Q. Taluk H.Q.	Railway Station	Bus Route	Navigable river/canal (if within 10 Kms.)	Sea port (if within 50 Kms.)
8	9	10	11	12	13	14
Bangalore City—508	Raichur—60	Raichur—60 Deodurg—0	Raichur—60	Deodurg—0	..	—
Bangalore City—360	Raichur—142	Koppal—48 Gangavati—0	Ginigera—35	Gangavati—0	—	—
Bangalore City—370	Raichur—195	Koppal—0 Koppal—0	Koppal—0	Koppal—0	..	—
Bangalore City—435	Raichur—142	Lingsugur—69 Kushtagi—0	Koppal—50	Kushtagi—0	..	—
Bangalore City—435	Raichur—93	Lingsugur—0 Lingsugur—0	Raichur—93	Lingsugur—0	..	—
Bangalore City—432	Raichur—44	Raichur—44 Manvi—0	Raichur—44	Manvi—0	..	—
Bangalore City—435	Raichur—112	Lingsugur—19 Lingsugur—19	Raichur—112	Mudgal—0	..	—
Bangalore City—350	Raichur—200	Koppal—23 Koppal—23	Munirabad—0	Munirabad—0	..	..
Bangalore City—475	Raichur—0	Raichur—0 Raichur—0	Raichur—0	Raichur—0	..	..
Bangalore City—390	Raichur—87	Lingsugur—54 Sindhnur—0	Tornagal—60	Sindhnur—0	..	..

STATEMENT

MUNICIPAL

Sl. No.	Name of Town	Receipts (Rs.)						
		Receipt through taxes, etc.	Revenue derived from municipal properties and powers apart from taxation	Government grant	Loan	Advances	Other sources	**Total receipts**
1	2	3	4	5	6	7	8	9
1.	Deodurg ..	37,393	1,487	8,544	..	..	9,853	**57,277**
2.	Gangavati ..	626,777	26,450	19,893	..	11,547	40,190	**724,857**
3.	Koppal ..	105,430	2,220	24,677	..	4,140	263,513	**399,980**
4.	Kushtagi ..	28,740	6,564	9,596	..	..	9,560	**54,460**
5.	Lingsugur ..	52,248	8,110	13,118	..	..	20,684	**94,160**
6.	Manvi ..	66,565	3,269	14,635	..	..	8	**84,477**
7.	Mudgal ..	26,878	6,892	9,500	..	..	1,119	**44,379**
8.	Munirabad Project Area (SA) ...	...			PROJECT AREA			
9.	Raichur ..	2,010,574	203,555	36,237	..	140,529	332,489	**2,723,384**
10.	Sindhnur ..	65,472	14,951	13,363	50,000	2,485	13,326	**159,597**

III

FINANCE, 1968–69

Expenditure (Rs.)							
General Administration	Public safety	Public health and conveniences	Public works	Public Institutions	Others	**Total expenditure**	Sl. No.
10	11	12	13	14	15	**16**	1
11,483	12,243	24,541	730	..	11,955	**60,952**	1
168,861	202,998	180,828	298,030	..	52,658	**903,375**	2
111,751	18,322	107,758	33,194	..	89,972	**360,997**	3
3,383	6,061	20,558	1,246	..	20,319	**51,567**	4
40,812	10,013	28,089	18,718	..	8,727	**106,359**	5
31,619	9,332	29,943	22,080	600	2,251	**95,825**	6
8,265	5,472	25,052	200	..	2,400	**41,389**	7
			Information not available				8
437,781	277,351	695,475	643,460	101,967	1,713,085	**3,869,119**	9
35,650	**14,479**	**30,456**	**36,413**	**140**	**30,084**	**147,222**	10

STATEMENT

CIVIC AND OTHER

Sl. No.	Name of Town	Road length (in Kms.)	System of sewerage/ drainage	No. of latrines			Method of disposal of night soil
				Water borne	Service	Others	
1	2	3	4	5	6	7	8
1.	Deodurg ...	4	OSD	5	50	16	HL
2.	Gangavati ...	6	OSD	60	240	25	WB
3.	Koppal ..	11	OSD	20	150	...	HC and WB
4.	Kushtagi ...	6	OSD	30	75	10	HL
5.	Lingsugur ..	10	OSD	10	215	25	Bullock Carts
6.	Manvi ..	4	OSD	35	300	78	HL and WB
7.	Mudgal ..	13	OSD	2	105	3	HL
8.	Munirabad Project Area (SA)	8	OSD	750	250	..	ST; HC
9.	Raichur ..	68	OSD	140	800	538	ST; HL and Tractor
10.	Sindhnur ..	10	OSD	10	200	..	WB

IV

AMENITIES, 1969–70

Protected water supply		Fire fighting service	Electrification (No. of connections)					Sl. No.
Source	Capacity (Litres)		Domestic	Industrial	Commercial	Road lighting (points)	Others	
9	10	11	12	13	14	15	16	
..	..	No	389	19	110	195	25	1
C	568,245	No	889	72	556	603	..	2
C	954,652	No	1,089	82	441	621	..	3
..	..	No	403	18	168	204	..	4
W	68,189	No	502	22	204	194	27	5
...	...	No	750	31	102	160	...	6
...	...	No	264	12	97	169	16	7
RES	654,618	No	1,000	10	25	300	—	8
R	5,455,200	Yes	3,500	225	3,000	3,774	50	9
...	..	No	607	24	125	227	—	10

STATEMENT

MEDICAL, EDUCATIONAL, RECREATIONAL

Sl. No.	Name of Town	Medical facilities		Educational			
		Hospitals, Dispensaries/ T.B. Clinics, Health Centres/ Nursing Homes	Beds in medical institutions noted at Col. 3	Arts/Science/ Commerce Colleges	Medical Colleges	Engineering Colleges	Polytechnics
1	2	3	4	5	6	7	8
1.	Deodurg	H—1 O—6	22 ..	..	..	..	...
2.	Gangavati	H—1 O—20	16 ..	A—1	..	..	..
3.	Koppal	H—1 O—18	18 ..	AS—1	..	..	..
4.	Kushtagi	H (MW)—1 O—6	6 ...	..	..	..	..
5.	Lingsugur	H—1 O—3	10	...	...	..	..
6.	Manvi	H—1	6	..	..	..	..
7.	Mudgal	HC—1 O—2	6 ..	...	..	..	..
8.	Munirabad Project Area (SA)	H—1	25	...	...	...	...
9.	Raichur	H—1 TBC—1 FC—1 O—15	150 50	AS—1 C—1 TCH—1	...	...	1
10.	Sindhnur	H—1 O—3	8	TCH—1	...	...	...

V

AND CULTURAL FACILITIES IN TOWNS, 1969–70

(Figures indicate number of units)

Facilities					Recreational and Cultural Facilities				
Recognised shorthand, typewriting and other vocational training institutes	Higher Secondary or Secondary Schools	Junior Secondary/ Middle Schools	Primary Schools	Others	Stadia	Cinemas	Auditoria/ Drama Halls	Public Libraries including reading rooms	Sl. No.
9	10	11	12	13	14	15	16	17	
..	1	1	4	..	..	1	..	1	1
1 (Gramsevak Training Centre)	2	4	6	..	..	4	..	1	2
Sh.Type—3	2	3	7	..	..	1	..	1	3
..	1	2	4	..	..	1	..	..	4
..	1	4	1	1	..	1	..	..	5
..	1	3	2	..	..	2	..	..	6
..	1	1	5	..	..	1	..	..	7
Sh.Type—1	1	1	..	1	..	..	1	..	8
Type—3 Sh—2 ITI—1 Agricultural Training Centre-1	9	15	4	..	..	4	3	3	9
..	1	2	3	..	..	..	..	1	10

STATEMENT

TRADE, COMMERCE, INDUSTRY

Sl. No.	Name of Town	Names of three most important commodities imported			Names of three most important commodities exported		
		1st	2nd	3rd	1st	2nd	3rd
1	2	3	4	5	6	7	8
1.	Deodurg	Rice	Wheat	Khandsari (Red Sugar)	Cotton	Groundnuts	Jowar
2.	Gangavati	Food Grains	Cloth	Hardware	Rice	Groundnuts	Jaggery
3.	Koppal	Groundnuts	Raw Cotton	Jowar, Millet and Paddy	Groundnut Oil	Lint	Jowar and Rice
4.	Kushtagi	Rice	Sugar	Cloth	Groundnuts	Cotton	Jowar
5.	Lingsugur	Diesel Oil	Rice	Provisions	Groundnuts	Cotton	..
6.	Manvi	Jowar	Turdall	Tractors and other Agricultural Implements	Groundnuts	Cotton	Paddy
7.	Mudgal	Jowar	Groundnuts	Bajra	Groundnuts	Jowar	Cotton
8.	Munirabad Project Area (SA)	Earth Moving Machineries	..	..	..	..	..
9.	Raichur	Cotton	Groundnuts	Jowar	Lint	Groundnuts	Paddy
10.	Sindhnur	Groundnut Oil	Turdall	Provisions	Cotton	Rice	Jowar

VI

AND BANKING, 1969–70

Names of three most important commodities manufactured			Number of Banks	Number of agricultural credit societies	Number of non-agricultural credit societies	Remarks	Sl. No.
1st	2nd	3rd					
9	10	11	12	13	14	15	
Sarees	Groundnut Oil	..	2	2	2	..	1
Groundnut Oil	..	..	4	2	1	..	2
Groundnut Oil	Plastic Ware	Handloom Fabrics	6	1	3	..	3
..	..	..	2	3	4	..	4
Groundnut Oil	..	..	3	4	1	..	5
..	..	..	3	1	..	—	6
—	..	..	1	1	1	—	7
..	..	..	..	..	—	—	8
Groundnut Oil	Rice	Tur Dall	10	1	20	—	9
—	..	..	3	4	2	—	10

STATEMENT

POPULATION BY RELIGION AND/SCHEDULED

Sl. No.	Name of Town	Religion*							
		Buddhist		Christian		Hindu		Jain	
		Males	Females	Males	Females	Males	Females	Males	Females
1	2	3	4	5	6	7	8	9	10
1.	Deodurg	..	..	4	12	3,273	3,185	..	..
2.	Gangavati	..	..	263	259	11,949	11,368	122	88
3.	Koppal	..	..	92	88	9,137	8,389	247	191
4.	Kushtagi	1	..	3	..	3,628	3,538	29	19
5.	Lingsugur	..	..	17	13	4,628	4,720	21	20
6.	Manvi	3	2	35	43	4,563	4,513	3	5
7.	Mudgal	..	..	180	172	2,769	2,816	53	43
8.	Munirabad Project Area (SA)	..	..	121	106	2,024	1,757	13	18
9.	Raichur	12	11	787	514	27,907	25,779	438	410
10.	Sindhnur	..	..	8	10	4,750	4,413	197	135

* No persons have been returned under category "***Religion not stated***" from any town in this District.

VII

CASTES/SCHEDULED TRIBES, 1971

Religion*						Scheduled Castes		Scheduled Tribes		Sl. No.
Muslim		Sikhs		Others						
Males	Females	Males	Females	Males	Females	Males	Females	Males	Females	
11	12	13	14	15	16	17	18	19	20	
1,643	1,557	..	..	..	..	420	408	12	11	1
5,455	5,137	6	..	..	..	2,196	2,348	30	22	2
4,662	4,471	..	..	..	..	746	801	78	66	3
957	874	..	..	..	..	273	282	..	..	4
1,505	1,403	..	..	..	..	317	376	4	1	5
2,468	2,274	..	..	..	..	454	493	43	29	6
2,251	2,215	..	..	..	..	290	397	13	19	7
1,009	894	..	..	..	..	324	277	3	..	8
12,325	11,612	17	7	5	7	4,971	4,958	34	38	9
2,519	2,285	..	..	..	..	283	319	..	..	10

VILLAGE DIRECTORY



VILLAGE DIRECTORY

EXPLANATORY NOTES

The Village Directory consists of eighteen columns and provides villagewise information about the amenities and land use pattern in the villages. In the case of *Becharak* (un-inhabited) villages, information is furnished only regarding land use (Cols. 3 and 11 to 15). Data presented in Columns 1 to 18 have been obtained mainly from the Tahsildars and Deputy Commissioners. Towards the end of 1969, blank forms (with Kannada version of column headings) and copies of instructions printed in Kannada (explaining the manner in which each column should be filled) were mailed to the Tahsildars who, in turn, distributed these forms to their Revenue Inspectors and collected the information.

The completed forms received back in this Directorate were scrutinised and omissions and mistakes observed were rectified, either by field visits to districts or through correspondence or both. The scope of each column heading and abbreviations used a e given below :

COLUMN 1 : LOCATION CODE.—With a view to ensuring that every village, inhabited or un-inhabited in the taluk is taken into account for purposes of Census Operations, location code numbers are assigned to each of the villages in a particular order. This number is noted under this column.

COLUMN 2 : NAME OF THE VILLAGE.—In this column, the name of the *asli* (Main) village is given. An *asli* village may have some hamlets associated with it. The information in Columns 3 to 18, therefore, is for the *asli* village and for the hamlets, if any, together. However, the names of hamlets with a population of 500 and over are mentioned below the name of the *asli* village with details, in Columns 4 to 9, of amenities located in these hamlets.

In some cases, large parts of the original village are now included in municipal areas, leaving a small portion out of municipal jurisdiction. The latter is considered 'Rural' and classified as a village. To render the position clear the word Rural is mentioned in brackets against such places.

COLUMN 3 : TOTAL AREA OF THE VILLAGE.—The total geographical area of the village has been furnished in acres.

COLUMNS 4 TO 9 : Amenities available within the Village.

COLUMN 4 : EDUCATIONAL.—Codes used to indicate the availability of educational facilities within the village are :

(i) For schools providing education from Standard I to IV. These are generally called Lower Primary Schools ..	Pr. S.
(ii) For schools providing education either from Standard I to VII or from Standard V to VII ..	Mid. S.
(iii) For schools providing education either from Standard I to X or V to X or VIII to X. (This includes Higher Secondary Schools, *i.e.*, XI Standard also) ..	Sec. S.
(iv) All colleges including vocational colleges—C	

NOTE : Where more than one such institution exists the number is noted within brackets.

COLUMN 5 : MEDICAL.—Medical facilities available within the village have been indicated by the following codes :

(i) Hospital equipped with beds for in-patients ..	H
(ii) Dispensary ..	D
(iii) Health Centre including Government of India Pattern Primary Health Centre ..	HC
(iv) Health Unit of Old Mysore Type ..	HU
(v) Family Planning Centre ..	FC
(iv) Subsidised Medical Practitioner ..	SMP
(vii) Maternity and Child Welfare Centre ..	MCW

COLUMN 6 : POWER SUPPLY.—'E' is noted in this column if electricity is supplied to the village either for industrial (or agricultural) purposes or lighting or both.

COLUMN 7 : DRINKING WATER.—The codes used to indicate the sources of drinking water in the village are :

(i) Taps	.. T
(ii) Wells	.. W
(iii) Tanks	.. TK
(iv) Tube Wells	.. TW
(v) Rivers	.. R
(iv) Canals	.. C
(vii) Fountains	.. F
(viii) Hand Pumps	.. HP
(ix) Other sources such as ponds, streams, etc.	O

COLUMN 8 : COMMUNICATIONS.—The following codes are used :

(i) *Pucca* Road, *i.e.*, the road surface may be cement, asphalt, metal or water bound macadum	.. PR
(ii) *Katcha* Road, *i.e.*, roads with natural soil, including cart-tracks	.. KR
(iii) Railway Station	.. T
(iv) Navigable River	.. R
(v) Navigable Canal	.. C

In case a village is served by *Pucca* Roads as also by *Katcha* Roads, the latter have not been taken into consideration for purposes of this column.

A village is assumed to be served by any of these communication facilities if such facilities are available within one mile of the village.

COLUMN 9 : POSTAL AND TELEGRAPH.—Postal and Telegraph facilities available within the limits of the village have been indicated by the following codes:

(i) Post Office : This may be a branch or sub-office or may even be the office of the extra departmental delivery agency	PO
(ii) Telegraph Office	.. TO
(iii) Post and Telegraph facilities	.. PTO
(iv) Telephone connection (apart from public call office, if any, the connections given to private parties have also been considered)	.. Phone

COLUMN 10 : STAPLE FOOD.—Staple food (*i.e.*, staple cereals) of the major portion of the population of the village has been indicated here.

COLUMNS 11 TO 15 : Land Use.—This information is based on annual village records for 1968-69 generally:

COLUMN 11 : FOREST.—All lands actually classified as forest or administered as forests under any legal enactment dealing with forests, whether State-owned or, Private, have been shown under this column. Wherever forest lands have been assigned for cultivation, the corresponding areas have been excluded from forest area and included under cultivated land.

COLUMN 12 : IRRIGATED.—The net area irrigated from both private and public sources of water supply is indicated using the following abbreviations :

(i) Canal	.. C
(ii) Well (with or without electricity)	.. W
(iii) Tube well (with or without electricity)	.. TW
(iv) Tank	.. TK
(v) River	.. R
(vi) Water fall	.. WF
(vii) Others	.. O

Under this column, all lands classified as wet and garden lands by the Survey and Settlement Department are included. In South Kanara District, however, the extent of wet lands (which are classified into Class I, Class II and Class III) only are shown under Column 12 and the garden lands are shown under Column 13 along with "other dry". All the three classes of wet lands in South Kanara District yield one crop of paddy ; Class II land yields an additional crop and Class I yields two additional crops both of which are generally paddy. For all the three classes of wet land, rain is generally the source of water supply.

In Coorg District the rainfed wet lands have been included under Column 13 along with the area under plantation crops, such as, coffee, cardamom, orange, etc. So also in the Districts of Shimoga, Chikmagalur and North Kanara rainfed wet lands yielding paddy are shown under Column 13.

COLUMN 13 ; UNIRRIGATED.—The extent of unirrigated but cultivated lands including current fallows, if any, has been furnished under this column.

This column also includes data on the special categories referred to in the note on Column 12 above.

COLUMN 14 : CULTIVABLE WASTE.—The area noted under this column includes lands fit for cultivation but not cultivated for more than five years in

succession. Such lands, which are not put to any use, may be either fallow or covered with shrubs and jungle. They may be assessed or unassessed and may lie in isolated blocks or within cultivated holdings. Lands under thatching grasses, bamboo bushes and other groves for fuel, etc., which are not already included under orchards or forests, have also been included here. All grazing lands whether they are permanent pastures or not, are also included under this column.

A little clarification would be necessary regarding lands considered 'cultivable waste'. In certain Districts of the State *Gomala or Gairana* (pastures) are set apart in each village for purposes of grazing the village cattle and generally these are considered as 'not available for cultivation'. However, when applications for assignment of lands are received, the revenue authorities work out whether any lands out of the existing pastures can be considered as in excess of requirement in relation to the number of livestock and whether such lands can be granted for cultivation. Thus the availability or otherwise of any portion of village pastures varies from year to year.

Further, the area noted under this column may not always be available for cultivation as quite often such areas are found to be either already under occupation, authorised or un-authorised, and even authorised lands might not have been entered as being 'cultivated' in the village records in a few cases. Some portions of pastures may also be actually un-cultivable being hillocks and barren fields. The area furnished under this column is, therefore, only approximate.

COLUMN 15 : AREA NOT AVAILABLE FOR CULTIVATION.—The area noted under this column includes the land not available for cultivation such as barren and uncultivable lands and also lands put to non-agricultural uses. Land put to non-agricultural use includes all lands occupied by buildings, roads and railways, area under water, *e.g.*, rivers, canals and tanks and land put to uses other than agricultural.

Barren and un-cultivable land covers hills, mountains, etc., and lands which cannot be brought under cultivation unless at a high cost.

COLUMN 16 : NEAREST TOWN AND DISTANCE.—Name of the nearest Census town irrespective of whether it is located in the same district or not has been noted.

COLUMN 17 : MARKETS HELD IN THE VILLAGE.—The days on which weekly markets are held are indicated here.

COLUMN 18 : REMARKS.—Particulars of religious, historical or archaeological importance besides interesting information, if any, regarding a village as available from published material has been briefly given in Appendix No. III. The reference to this Appendix has been indicated by numbers in such cases in this column.

General : (i) For each Taluk, Appendix I furnishes the villages arranged in an alphabetical order to facilitate cross reference.

(ii) Appendix II gives Talukwise abstract of educational, medical and other amenities in respect of only the rural areas.

(iii) In a few cases, villages have been classified as Census Towns because they happen to satisfy the livelihood test or other characteristics which were applied for determination of urban areas. In such cases, for information the land use statistics are furnished in a separate Appendix for the District as a whole.

DEODURG TALUK

VILLAGE AMENITIES AND

RAICHUR DISTRICT

LOCATION CODE 16

Location Code No.	Name of the Village	Total area of the Village (in acres)	Amenities available within the Village						Staple Food
			Educational	Medical	Power supply	Drinking water	Communication	Postal and Telegraph	
1	2	3	4	5	6	7	8	9	10
1.	Jalhalli ..	2,557	Mid.S., Sec.S.	H (FC)	E	W	PR	PO	Jowar
2.	Yerkamandoddi ..	951				Uninhabited			..
3.	Lingadhalli ..	3,165	Pr.S.	..	..	W	KR	..	Jowar
4.	Chapalki ..	1,725				Uninhabited			..
5.	Mudgot ..	626	Pr.S.	..	..	W	KR	..	Jowar
6.	Buddinni ..	523				Uninhabited			..
7.	Bagur ..	1,339	Pr.S.	..	..	W	KR	..	Jowar
8.	Herundi ..	1,662	Pr.S.	..	..	W	KR	PO	Jowar
9.	Jamaldinni ..	767	Pr.S.	..	..	W	PR	..	Jowar
10.	Mednapur ..	907	Pr.S.	..	..	W	KR	..	Jowar
11.	Hampargundi ..	1,081				Uninhabited			..
12.	Kardigud ..	1,782	Pr.S.	..	E	W	PR	PO	Jowar
13.	Amrapur ..	575	Pr.S.	..	..	W	KR	..	Jowar
14.	Navalgud ..	985	Pr.S.	..	..	W	PR	..	Jowar
15.	Suladgud ..	3,848	..	..	..	W	KR	..	Jowar
16.	Mandalgud ..	747	Pr.S.	..	..	W	KR	..	Jowar
17.	Gajaldinni ..	750	Pr.S.	..	..	W	KR	..	Jowar
18.	Mukanhal ..	502	Pr.S.	..	..	W	KR	..	Jowar
19.	Mundargi ..	5,112	Mid.S.	..	E	W	KR	PO	Jowar
20.	Ganajali ..	1,751	Pr.S.	..	E	W	KR	..	Jowar
21.	Devatgal ..	2,024	Pr.S.	..	..	W	KR	..	Jowar
22.	Katmalli ..	535	..	..	..	W	KR	..	Jowar
23.	Galag ..	9,821	Mid.S.	D	..	W	KR	PO	Jowar
24.	Chadkalgudda ..	1,298	Pr.S.	..	..	W	KR	..	Jowar
25.	Madarkal ..	502	Pr.S.	...	...	W	KR	..	Jowar
26.	Devergud ..	1,790	Pr.S.	..	..	W	KR	..	Jowar
27.	Wandli ..	3,947	Mid.S.	..	E	W	KR	PO	Jowar
28.	Mudalgund ..	2,199	Pr.S.	..	...	W	KR	..	Jowar
29.	Ooti ..	1,462	Pr.S.	..	...	W	KR	..	Jowar
30.	Sunnadkal ..	1,896	Pr.S.	..	..	W	KR	..	Jowar
31.	Palkanmardi ..	2,194	Pr.S.	...	...	W	KR	...	Jowar
32.	Huligud ..	2,807	..	..	...	W	KR	...	Jowar
33.	Kakaldoddi ..	415	Pr.S.	...	E	W	KR	..	Jowar
34.	Kamaldinni ..	697	Pr.S.	...	E	W	KR	...	Jowar
35.	Parapur ..	1,938	...	—	—	W	KR	...	Jowar

DIRECTORY

LAND USE

DEODURG TALUK

LOCATION CODE 1

Land use (*i.e.*, area under different types of land use in acres rounded to the nearest unit)					Nearest Town and Distance in Kms.	Day or days of the market/ *hat*, if any, held in the Village	Remarks including any place of religious, historical or archaeological interest	Location Code No.
Forest	Irrigated	Unirrigated	Cultivable waste	Area not available for cultivation				
11	12	13	14	15	16	17	18	1
..	205 (TK) (W)	1,820	412	120	Deodurg—22	Monday	..	1
..	..	858	83	10	..	..	..	2
..	..	2,741	91	333	Lingsugur—30	..	..	3
..	..	1,530	71	124	..	..	..	4
..	..	532	2	92	Lingsugur—32	..	..	5
..	..	431	..	92	..	..	..	6
..	..	1,193	63	83	Lingsugur—29	..	..	7
..	40 (W)	1,241	50	331	Lingsugur—24	..	..	8
..	17 (W)	707	32	11	Deodurg—10	..	..	9
..	..	656	64	187	Deodurg—10	..	..	10
..	..	656	174	251	..	..	..	11
..	5 (W)	1,381	315	81	Deodurg—13	..	..	12
..	9 (W)	485	58	23	Deodurg—10	..	..	13
..	6	841	93	45	Deodurg—10	..	..	14
..	2 (TK)	1,373	285	2,188	Deodurg—10	..	..	15
..	15 (TK) (W)	637	75	20	Deodurg—14	..	..	16
..	8 (W)	653	15	74	Deodurg—16	..	..	17
..	24 (TK) (W)	440	26	12	Deodurg—16	..	..	18
32	93 (TK) (W)	3,442	1,381	164	Deodurg—19	Sunday	..	19
..	15 (W)	1,616	67	53	Deodurg—21	..	..	20
..	5 (W)	1,817	184	18	Deodurg—24	..	..	21
..	119 (W)	359	44	13	Deodurg—24	..	..	22
2,943	262 (TK) (W)	5,429	715	472	Deodurg—32	Friday	..	23
..	14 (TK) (W)	1,192	80	12	Deodurg—35	..	..	24
..	1 (W)	450	21	30	Deodurg—35	..	..	25
..	..	1,496	228	66	Deodurg—32	..	..	26
..	46 (W)	3,622	228	51	Deodurg—35	..	..	27
..	3(W)	1,848	259	89	Deodurg—32	..	..	28
..	4 (TK) (W)	987	449	22	Deodurg—32	..	..	29
..	9 (TK) (W)	1,434	208	245	Deodurg—32	...	..	30
..	3 (W)	1,971	164	56	Deodurg—37	..	..	31
..	2 (W)	2,224	280	301	Deodurg—32	..	..	32
..	60 (W)	277	71	7	Deodurg—32	..	..	33
..	76 (W)	528	88	5	Deodurg—25	..	..	34
..	99 (TK) (W)	1,228	343	268	Deodurg—23	..	..	35

VILLAGE AMENITIES AND

RAICHUR DISTRICT

LOCATION CODE 16

Location Code No.	Name of the Village	Total area of the Village (in acres)	Amenities available within the Village						Staple Food
			Educational	Medical	Power Supply	Drinking water	Communication	Postal and Telegraph	
1	2	3	4	5	6	7	8	9	10
36.	Timmapur ..	527				Uninhabited			
37.	Mudwaigaddi ..	296				Uninhabited			
38.	Horhatti ..	844				Uninhabited			
39.	Makaldoddi ..	779	Pr.S.	..	E	W	KR	..	Jowar
40.	Bhogi Ranangund ..	827	Pr.S.	..	..	W	KR	..	Jowar
41.	Gandhal ..	3,022	Pr.S.	..	E	W	KR	PO	Jowar
42.	Naglapur ..	763	..	..	..	O	KR	..	Jowar
43.	Somanmardi ..	2,695	Pr.S.	..	..	W	KR	..	Jowar
44.	Hosur Siddapur ..	2,912	Pr.S.	..	E	W	KR	..	Jowar
45.	Boman Halli ..	1,955	Pr.S.	..	..	W	KR	..	Jowar
46.	Bassapur ..	2,067	N.A.	N.A.	N.A.	N.A.	N.A.	N.A.	Jowar
47.	Bunkaldoddi ..	4,279	Pr.S.	..	E	W	PR	..	Jowar
48.	Veergot ..	1,597	Pr.S.	..	..	W, R	KR	..	Jowar
49.	Chinchodi ..	2,311	Mid.S.	..	..	W	PR	PO	Jowar
50.	Yergudda ..	941	Pr.S.	..	..	W	PR	..	Jowar
51.	Deodurg (Rural) ..	9,620*	Pr.S.	..	..	W	PR	..	Rice, Navani*
52.	Nagargund ..	2,376	Pr.S.	..	..	W	PR	..	Rice, Navani
53.	Joladhadgi ..	2,957	Pr.S.	..	..	R	PR	..	Rice, Navani
54.	Dondambli ..	2,707	Pr.S.	..	..	W	PR	PO	Rice, Navani
55.	Benkal ..	1,665	Pr.S.	..	..	W	PR	..	Rice, Navani
56.	Konchapli ..	2,162	Pr.S.	..	..	W, R	PR	PO	Rice, Navani
57.	Myadergol ..	1,088	..	..	..	R	PR	..	Rice, Navani
58.	Karkihalli ..	1,226	Pr.S.	..	..	R	PR	..	Rice, Navani
59.	Paratpur ..	964	Pr.S.	..	..	W	PR	..	Rice, Navani
60.	Hamnur ..	1,639	..	..	..	W	PR	..	Rice, Navani
61.	Arshangi ..	2,191	Pr.S.	..	..	W	PR	..	Rice, Navani
62.	Kopper ..	5,282	Mid.S.	D	..	R	PR	PO	Rice, Navani
63.	Kurkihalli ..	2,706	Pr.S.	..	..	R	PR	..	Rice, Navani
64.	Yatgal ..	2,970	Pr.S.	..	..	R	PR	..	Rice, Navani
65.	Herur ..	3,251	Pr.S.	..	..	R	PR	..	Rice, Navani
66.	Salkyapur ..	1,474	Pr.S.	..	..	W	PR	..	Rice, Navani
67.	Chickbudur ..	4,323	Mid.S.	..	..	W	PR	PO	Rice, Navani
68.	Gopendeverhalli ..	575	Pr.S.	..	..	W	PR	..	Rice, Navani
69.	Nagarhal ..	942	Pr.S.	..	..	W	PR	..	Rice, Navani
70.	Guntarhal ..	1,618	Pr.S.	..	..	W	PR	..	Rice, Navani

* Includes area under Municipal area of Deodurg town also.

* Navani = Italian Millet. N.A. = Information Not Available.

DIRECTORY

LAND USE

DEODURG TALUK

LOCATION CODE 1

Land use (*i.e.*, area under different types of land use in acres rounded to the nearest unit)					Nearest Town and Distance in Kms.	Day or days of the market/ *hat*, if any, held in the Village	Remarks including any place of religious, historical or archaeological interest	Location Code No.
Forest	Irrigated	Unirrigated	Cultivable waste	Area not available for cultivation				
11	12	13	14	15	16	17	18	1
..	8 (TK) (W)	448	68	3	...	—	—	36
..	2 (W)	287	7	..	..	—	—	37
..	14 (W)	757	64	9	..	—	—	38
..	39 (TK) (W)	684	47	9	Deodurg—29	...	...	39
..	37 (W)	760	14	16	Deodurg—32	—	—	40
..	92 (W)	2,203	183	544	Deodurg—34	..	..	41
..	..	321	110	332	Deodurg—34	..	..	42
45	79 (TK) (W)	1,544	131	896	Deodurg—34	..	..	43
..	11 (W)	2,316	345	240	Deodurg—25	..	..	44
33	59 (TK) (W)	1,320	459	84	Deodurg—28	..	..	45
..	..	626	471	970	Lingsugur—38	—	...	46
7	6 (W)	2,142	201	1,923	Lingsugur—30	...	..	47
2	..	627	191	777	Lingsugur—32	..	..	48
..	..	2,028	120	163	Lingsugur—32	..	..	49
..	5 (W)	874	59	3	Lingsugur—28	..	..	50
..	315 (TK)	6,149	1,439	1,717	Deodurg—0	...	..	51
..	22 (TK) (W)	1,767	274	313	Deodurg—3	...	...	52
..	..	2,577	138	242	Deodurg—8	...	...	53
..	..	2,479	58	170	Deodurg—10	—	...	54
..	..	1,511	37	117	Deodurg—11	—	...	55
..	6 (W)	1,641	23	492	Deodurg—16	—	—	56
..	..	798	2	288	Deodurg—16	...	..	57
..	..	1,038	15	173	Deodurg—14	...	..	58
..	..	814	16	134	Deodurg—11	..	..	59
..	13 (W)	1,582	...	44	Deodurg—10	...	..	60
..	..	2,102	60	29	Deodurg—10	..	...	61
..	10 (W)	4,704	68	500	Deodurg—14	Wednesday	...	62
..	21 (TK) (W)	2,337	36	312	Deodurg—18	—	...	63
..	21 (TK) (W)	2,726	31	192	Deodurg—18	—	..	64
..	9 (TK) (W)	2,980	52	210	Deodurg—22	—	...	65
...	..	1,306	6	162	Deodurg—19	...	...	66
..	2 (W)	4,292	6	23	Deodurg—19	...	..	67
..	3 (W)	553	16	3	Deodurg—19	...	...	68
...	..	898	39	5	Deodurg—16	...	...	69
...	..	1,556	38	24	Deodurg—13	—	...	70

VILLAGE AMENITIES AND

RAICHUR DISTRICT

LOCATION CODE 16

Location Code No.	Name of the Village	Total area of the Village (in acres)	Amenities available within the Village						Staple Food
			Educational	Medical	Power supply	Drinking water	Communication	Postal and Telegraph	
1	2	3	4	5	6	7	8	9	10
71.	Masarkal ..	8,265	Mid.S.	..	E	W	PR	PO	Rice, Navani
72.	Chick-Hunkoni ..	1,273	Pr.S.	..	E	W	PR	..	Rice, Navani
73.	Yeramsal ..	1,002	Pr.S.	..	..	W	KR	..	Rice, Navani
74.	Jarbandi ..	1,692	Pr.S.	..	..	W	PR	..	Rice, Navani
75.	Sugarhal ..	1,376	Pr.S.	..	..	W	KR	..	Rice, Navani
76.	Ramanhal ..	751	Pr.S.	..	..	W	PR	..	Rice, Navani
77.	Hemanhal ..	1,027	Pr.S.	..	..	W	PR	..	Rice, Navani
78.	Gundgurthi ..	1,122	Pr.S.	..	..	W	KR	PO	Rice, Navani
79.	Kamdhal ..	746	Pr.S.	..	..	W	PR	..	Rice, Navani
80.	Kharegud ..	1,219	Pr.S.	..	..	W	PR	..	Rice, Navani
81.	Devergud ..	1,312	Pr.S.	..	..	W	PR	..	Rice, Navani
82.	Sasvigera ..	3,341	Pr.S.	..	..	O	KR	..	..
83.	Hirehonkuni ..	230	..	..	..	Uninhabited	..	..	..
84.	Miyapur ..	2,293	Pr.S.	..	..	W	KR	..	Rice, Navani
85.	Kotigud ..	1,609	Pr.S.	..	..	W	PR	..	Rice, Navani
86.	Manasgal ..	185	Pr.S.	..	..	W	PR	..	Rice, Navani
87.	Kaligina Irabgera ..	3,638	Pr.S.	..	..	W	PR	PO	Rice, Navani
88.	Guddada Irabgera ..	296	..	..	..	O	KR	..	Rice, Navani
89.	Nimbaidoddi ..	334	..	..	..	Uninhabited	..	..	..
90.	Samandar ..	2,468	Pr.S.	..	..	W	PR	..	Rice, Navani
91.	Venglapur ..	1,750	Pr.S.	..	..	..	KR	..	Rice, Navani
92.	Karegud ..	3,091	Mid.S.	..	E	W	PR	PO	Rice, Navani
93.	Nilvanji ..	2,514	Pr.S.	..	..	W	PR	..	Rice, Navani
94.	Anjal ..	2,367	Pr.S.	..	..	R	PR	..	Rice, Navani
95.	Anchesugur ..	2,084	Pr.S.	..	..	R	KR	..	Rice, Navani
96.	Gopalpur ..	1,886	Pr.S.	..	..	W	KR	PO	Rice, Navani
97.	Vegdamli ..	1,210	Pr.S.	..	..	R	KR	..	Rice, Navani
98.	Huvinhadgi ..	1,520	Pr.S.	..	..	R	PR	..	Rice, Navani
99.	Gabbur ..	13,186	Mid.S., Sec.S.	D	E	W	PR	PO	Jowar
100.	Laxminarayanpur ..	322	..	..	..	Uninhabited	..	..	..
101.	Masidpur ..	2,983	Pr.S.	..	..	O	PR	..	Jowar
102.	Ganekal ..	3,747	Pr.S.	..	..	W	PR	PO	Jowar
103.	Neelgal ..	3,252	Mid.S.	..	E	TK	PR	PO	Jowar
104.	Maladkal ..	6,846	Mid.S.	..	E	W	KR	PO	Jowar
105.	Ramdurg ..	4,060	Mid.S.	D	E	W	KR	PTO, Phone	Jowar

DIRECTORY

LAND USE

DEODURG TALUK

LOCATION CODE 1

Land use (*i.e.*, area under different types of land use in acres rounded to the nearest unit)					Nearest Town and Distance in Kms.	Day or days of the market/ *hat*, if any, held in the Village	Remarks including any place of religious, historical or archaeological interest	Location Code No.
Forest	Irrigated	Unirrigated	Cultivable waste	Area not available for cultivation				
11	12	13	14	15	16	17	18	1
..	104 (TK) (W)	7,619	32	510	Deodurg—8	Wednesday	..	71
..	163 (TK) (W)	1,052	43	15	Deodurg—5	..	..	72
..	19 (W)	969	2	12	Deodurg—8	..	..	73
..	42 (W)	1,623	..	27	Deodurg—8	..	..	74
..	92 (TK) (W)	1,152	99	33	Deodurg—8	..	..	75
..	55 (TK) (W)	635	35	26	Deodurg—8	..	..	76
..	..	1,007	..	20	Deodurg—8	..	..	77
..	68 (TK) (W)	1,004	29	21	Deodurg—6	..	..	78
..	24 (W)	678	35	9	Deodurg—6	..	..	79
..	3 (W)	1,103	96	17	Deodurg—5	..	..	80
..	23 (TK) (W)	1,227	41	21	Deodurg—5	..	..	81
..	22 (TK)	2,323	108	888	Deodurg—6	..	..	82
..	46 (TK)	176	7	1	..	..	..	83
98	4 (TK) (W)	2,067	99	25	Deodurg—8	..	..	84
..	..	1,533	67	9	Deodurg—10	..	..	85
..	6 (W)	153	21	5	Deodurg—10	..	..	86
..	36 (TK) (W)	2,633	279	690	Deodurg—11	..	..	87
..	..	269	24	3	Deodurg—11	..	..	88
..	..	148	40	146	..	..	..	89
94	18	162	128	2,066	Deodurg—13	..	..	90
46	..	478	2	1,224	..	..	..	91
..	7 (TK) (W)	2,117	569	398	Deodurg—6	..	..	92
..	1 (W)	2,203	132	178	Deodurg—10	..	..	93
..	...	2,062	73	232	Deodurg—10	..	..	94
...	2 (W)	1,741	42	299	Deodurg—11	..	..	95
..	15 (W)	1,774	5	92	Deodurg—8	..	..	96
..	1 (W)	1,135	6	68	Deodurg—8	..	..	97
..	..	1,427	5	88	Deodurg—8	..	..	98
..	27 (W)	12,537	280	342	Raichur—29	Thursday	1	99
..	..	318	...	4	..	..	..	100
..	...	2,925	14	44	Raichur—35	..	..	101
..	344 (C)	3,307	51	45	Raichur—30	..	..	102
..	1,307 (C)	1,887	..	58	Raichur—27	..	..	103
..	121 (TK) (W)	6,641	47	37	Raichur—35	..	..	104
..	151 (TK) (C)	3,657	..	252	Raichur—37	Friday	..	105

VILLAGE AMENITIES AND

RAICHUR DISTRICT

LOCATION CODE 16

Location Code No.	Name of the Village	Total area of the Village (in acres)	Amenities available within the Village						Staple Food
			Educational	Medical	Power supply	Drinking water	Communication	Postal and Telegraph	
1	2	3	4	5	6	7	8	9	10
106.	Khardigud ..	1,047	Pr.S.	..	..	W	KR	..	Jowar
107.	Durg ..	870	..	..	..	Uninhabited	..	..	..
108.	Andankhed ..	764	..	..	..	Uninhabited	..	..	..
109.	Tippapur ..	522	..	..	..	Uninhabited	..	..	..
110.	Javgud ..	1,327	..	..	..	Uninhabited	..	..	..
111.	Kadligud ..	279	...	...	..	Uninhabited	..	..	..
112.	Aldharti ..	1,116	Pr.S.	..	..	W	KR	..	Jowar
113.	Kakargal ..	1,860	Pr.S.	..	E	W	PR	..	Jowar
114.	Sunkeshwarhal ..	2,073	Mid.S.	..	E	W	PR	PO	Jowar
115.	Amrapur ..	1,303	Pr.S.	..	..	W	KR	..	Jowar
116.	Haddinhal ..	1,257	Mid.S.	..	..	O	PR	..	Jowar
117.	Ingaladhal ..	1,473	Pr.S.	..	..	W	KR	..	Jowar
118.	Budinhal ..	2,027	Pr.S.	..	..	O	KR	..	Jowar
119.	Hirebudur ..	5,297	Mid.S.	..	..	O	KR	..	Jowar
120.	Masihal ..	1,146	Pr.S.	..	..	O	KR	..	Jowar
121.	Matpalli ..	1,532	Pr.S.	..	..	O	KR	..	Jowar
122.	Itagi ..	2,822	Pr.S.	..	..	R	KR	PO	Jowar
123.	Gagal ..	806	..	..	..	R	..	..	Jowar
124.	Gugal ..	1,967	Pr.S.	..	..	R	KR	..	Jowar
125.	Chick Rai Kumpi ..	855	Pr.S.	..	..	R	..	..	Jowar
126.	Hire Rai Kumpi ..	5,761	Mid.S.	..	..	R	KR	PO	Jowar
127.	Apprahal ..	1,370	..	..	..	W	KR	..	Jowar, Konga
128.	Baswantpur ..	1,513	Pr.S.	..	..	W	KR	..	Jowar
129.	Madarkal ..	2,599	Pr.S.	..	..	O	KR	PO	Jowar
130.	Hemnal ..	2,199	Pr.S.	..	..	O	KR	..	Jowar
131.	Bomanhal ..	1,880	Pr.S.	..	..	W	KR	..	Jowar
132.	Kolur ..	2,654	Pr.S.	..	..	O	KR	..	Jowar
133.	Shavantgera ..	2,061	Mid.S.	..	..	W	..	PO	Jowar
134.	Henchinal ..	857	Pr.S.	..	..	O	KR	..	Jowar
135.	Chick-Kudalgi ..	852	..	..	..	O	KR	..	Jowar
136.	Honnatgi ..	1,450	Pr.S.	..	..	W	KR	..	Jowar
137.	Hire Kudalgi ..	1,459	..	..	..	O	KR	..	Jowar
138.	Khanapur ..	5,185	Pr.S.	..	..	W	KR	PO	Jowar
139.	Arkera ..	8,391	Mid.S.	D	E	W	KR	PO	Jowar, Rice
140.	Piligund ..	1,053	Pr.S.	..	..	W	KR	..	Jowar, Rice

DIRECTORY

LAND USE

DEODURG TALUK

LOCATION CODE 1

Land use (*i.e.*, area under different types of land use in acres rounded to the nearest unit)					Nearest Town and Distance in Kms.	Day or days of the market/ *hat*, if any, held in the Village	Remarks including any place of religious, historical or archaeological interest	Location Code No.
Forest	Irrigated	Unirrigated	Cultivable waste	Area not available for cultivation				
11	12	13	14	15	16	17	18	1
...	..	930	59	58	Deodurg—30	..	..	106
..	215 (TK)	139	445	71	..	..	..	107
..	63 (TK)	584	14	13	..	..	..	108
..	110 (W) (TK)	372	13	27	..	..	..	109
..	104 (TK) (W)	1,034	188	1	..	..	..	110
...	37 (TK)	242	..	..	..	..	..	111
...	9 (W)	482	176	449	Deodurg—26	..	..	112
...	..	1,436	..	424	Deodurg—16	..	..	113
...	84 (TK) (W)	1,956	..	33	Deodurg—20	..	..	114
..	42 (TK) (W)	1,151	31	79	Raichur—22	..	..	115
..	30 (W) (TK)	1,211	..	16	Deodurg—32	..	..	116
..	8 (W)	1,351	72	42	Deodurg—35	..	..	117
..	2 (W)	2,014	7	4	Deodurg—36	..	..	118
..	7 (W)	5,168	53	69	Deodurg—38	..	..	119
..	3 (W)	1,134	..	9	Deodurg—32	..	..	120
..	12	1,512	..	8	Deodurg—35	..	..	121
..	33 (W)	2,546	32	211	Deodurg—42	..	..	122
..	..	686	5	115	Raichur—42	..	..	123
..	..	1,604	7	356	Raichur—42	..	..	124
..	3 (W)	711	..	141	Raichur—42	..	..	125
..	14 (W)	5,422	28	297	Deodurg—42	..	..	126
..	..	1,168	69	133	Raichur—40	..	..	127
..	9 (TK) (W)	1,443	27	34	Raichur—38	..	..	128
..	32 (TK) (W)	2,344	6	217	Raichur—42	..	..	129
..	44 (TK) (W)	2,124	11	20	Deodurg—32	..	..	130
..	30 (TK) (W)	1,792	20	38	Raichur—37	..	...	131
..	6 (W)	2,440	48	160	Deodurg—34	..	..	132
..	18 (W)	2,029	..	14	Deodurg—38	..	..	133
..	..	817	..	40	Deodurg—35	..	..	134
..	5 (W)	785	22	40	Raichur—32	...	...	135
...	3 (W)	1,418	10	19	Deodurg—35	..	..	136
...	6 (W)	1,443	..	10	Deodurg—32	..	...	137
..	165 (TK) (W)	4,746	..	274	Deodurg—34	..	..	138
..	87 (TK)	5,450	839	2,015	Deodurg—24	Thursday	..	139
..	40 (TK) (W)	824	177	12	Deodurg—32	...	..	140

RAICHUR DISTRICT

LOCATION CODE 16

Location Code No.	Name of the Village	Total area of the Village (in acres)	Amenities available within the Village						Staple Food
			Educational	Medical	Power supply	Drinking water	Communication	Postal and Telegraph	
1	2	3	4	5	6	7	8	9	10
141.	Mallinaikandoddi	683	Pr.S.	..	..	W	KR	..	Rice, Jowar
142.	Malkamdinni	1,061	Pr.S.	..	..	W	KR	..	Rice, Jowar
143.	Kardona	1,070	..	..	..	W	KR	..	Rice, Jowar
144.	Honkatmalu	1,552	Pr.S.	..	..	W	..	..	Jowar
145.	Kothdoddi	807	Pr.S.	..	..	W	KR	PO	Rice, Jowar
146.	Pilikal	264	..	..	..	Uninhabited	..	..	..
147.	Hemnur	2,484	Mid.S.	..	..	W	KR	..	Rice, Jowar
148.	Yal Doddi	468	..	..	..	W	KR	..	Rice, Jowar
149.	Chikal Doddi	362	..	..	..	W	KR	..	Rice, Jowar
150.	Teggihal	1,016	Pr.S.	..	..	W	KR	..	Rice, Jowar
151.	Chintalkunta	2,915	Pr.S.	..	..	W	..	..	Rice, Jowar
152.	Jinnapur	1,518	Pr.S.	..	..	W	KR	..	Rice, Jowar
153.	Shakapur	1,106	Pr.S.	..	..	W	KR	..	Rice, Jowar
154.	Mustoor	618	Pr.S.	..	..	W	KR	PO	Rice, Jowar
155.	Gejji Bhavi	701	Pr.S.	..	..	W	..	..	Rice, Jowar
156.	Hungunbad	1,475	Pr.S.	..	..	W	..	..	Jowar
157.	Shivangi	1,812	Pr.S.	..	..	W	KR	PO	Rice, Jowar
158.	Jarbandi	867	Pr.S.	..	..	W	KR	..	Rice, Jowar
159.	Haljadal Dinni	1,304	Mid.S.	..	..	W	KR	..	Jowar
160.	Buddinni	1,162	Pr.S.	..	..	W	..	..	Jowar
161.	Rampur	623	..	..	..	Uninhabited	..	..	..
162.	Govindpalli	1,146	Pr.S.	..	..	W	..	..	Jowar
163.	Jagatkal	2,884	Mid.S.	..	..	O	PR	..	Rice, Jowar
164.	Sutardinni	342	..	..	..	Uninhabited	..	..	..
165.	Nagad Dinni	2,889	Mid.S.	..	..	W	PR	PO	Jowar
166.	Tippaldinni	607	Pr.S.	..	..	W	..	..	Jowar
167.	Yermarus	2,045	Pr.S.	..	..	W	..	..	Jowar
168.	Heggad Dinni	1,445	Pr.S.	..	..	W	..	..	Jowar, Rice
169.	Markam Dinni	1,180	Pr.S.	..	..	W	KR	..	Jowar, Rice
170.	Jagir Jadal Dinni	2,174	Mid.S.	..	E	W	KR	PO	Jowar, Rice
171.	Rekalmardi	1,220	..	..	..	W	KR	..	Jowar
172.	Agarhal	933	Pr.S.	..	..	W	KR	..	Jowar
173.	Nagoli	3,437	Pr.S.	..	..	W	..	..	Jowar, Rice
174.	Malledevergud	620	Pr.S.	..	..	W	KR	..	Jowar, Rice
175.	Bandegud	1,312	Pr.S.	..	..	W	...	..	Jowar

DIRECTORY

LAND USE

DEODURG TALUK

LOCATION CODE 1

Land use (*i.e.*, area under different types of land use in acres rounded to the nearest unit)					Nearest Town and Distance in Kms.	Day or days of the market/ *hat*, if any, held in the Village	Remarks including any place of religious, historical or archaeological interest	Location Code No.
Forest	Irrigated	Unirrigated	Cultivable waste	Area not available for cultivation				
11	12	13	14	15	16	17	18	1
..	21 (TK) (W)	419	224	19	Deodurg—24	..	..	141
37	149 (TK) (W)	698	159	18	Deodurg—26	..	..	142
..	23 (TK)	944	96	7	Deodurg—48	..	..	143
..	46 (TK) (W)	1,410	64	32	Deodurg—24	..	..	144
..	27 (TK) (W)	199	100	481	Deodurg—26	..	..	145
..	24 (W)	223	15	2	..	..	..	146
..	111 (TK) (W)	2,176	183	14	Deodurg—16	..	..	147
..	..	417	49	2	Deodurg—16	..	..	148
..	..	289	69	4	Deodurg—16	..	..	149
..	43 (TK) (W)	943	..	30	Deodurg—16	..	..	150
..	11 (TK) (W)	2,597	203	104	Deodurg—24	..	..	151
..	41 (TK) (W)	1,230	141	106	Deodurg—26	..	..	152
..	57 (TK) (W)	963	..	86	Deodurg—32	..	..	153
..	38 (TK) (W)	554	..	26	Deodurg—26	..	..	154
..	104 (TK) (W)	535	..	62	Deodurg—28	..	..	155
..	8 (W)	1,413	28	26	Deodurg—32	..	..	156
..	73 (TK) (W)	1,588	136	15	Deodurg—35	..	..	157
..	10 (W)	698	107	52	Deodurg—32	..	..	158
..	21 (W)	1,204	..	79	Deodurg—29	..	..	159
..	2 (W)	1,113	..	47	Deodurg—32	..	..	160
..	..	532	11	80	..	..	..	161
..	19 (TK) (W)	751	168	208	Deodurg—34	..	..	162
..	1 (W)	2,845	14	24	Deodurg—48	..	..	163
..	112 (C)	221	2	7	..	..	..	164
..	188 (C)	2,647	10	44	Manvi—32	..	..	165
..	..	594	..	13	Manvi—26	..	..	166
..	94	1,793	88	70	Manvi—32	..	..	167
..	245 (C)	1,172	10	18	Manvi—37	..	..	168
..	11 (W)	1,155	4	10	Deodurg—48	..	..	169
22	25 (W)	1,700	257	170	Deodurg—40	..	..	170
..	..	1,189	6	25	Deodurg—35	..	..	171
..	22 (W)	847	52	12	Deodurg—40	..	..	172
..	475 (TK) (W)	2,715	133	114	Deodurg—40	..	..	173
..	3 (W)	567	30	20	Deodurg—34	..	..	174
..	..	796	38	478	Deodurg—24	..	..	175

RAICHUR DISTRICT

LOCATION CODE 16

Location Code No.	Name of the Village	Total area of the Village (in acres)	Amenities available within the Village						Staple Food
			Educational	Medical	Power supply	Drinking water	Communication	Postal and Telegraph	
1	2	3	4	5	6	7	8	9	10
176.	Jutmardi ..	1,438	..	..	..	W	KR	..	Jowar
177.	Kyadigera ..	8,262	Pr.S.	..	..	W	KR	..	Jowar
178.	Alkod ..	2,340	Pr.S.	..	..	W	KR	PO	Jowar
179.	Shavantgal ..	1,975	Pr.S.	..	..	W	..	..	Jowar
180.	Akalkumpi ..	2,478	Pr.S.	..	..	W	KR	..	Jowar
181.	Anwar ..	2,097	Pr.S.	...	...	W	KR	..	Jowar
182.	Adkalgud ..	955	..	...	..	W	..	..	Jowar
183.	Bhumangund ..	1,323	Pr.S.	...	...	W	KR	..	Jowar
184.	Mallapur ..	1,507	Pr.S.	...	...	W	..	..	Jowar
185.	Mailapur ..	304	...	—	—	Uninhabited	...	—	—
186.	Benderganekal ..	3,845	Mid.S.	—	E	W	KR	PO	Jowar
187.	Pandyan ..	860	Pr.S.	...	—	W	KR	..	Jowar
188.	Kachapur ..	1,511	..	—	—	Uninhabited	..	—	..

DIRECTORY

LAND USE

DEODURG TALUK

LOCATION CODE 1

Land use (*i.e.*, area under different types of land use in acres rounded to the nearest unit)					Nearest Town and Distance in Kms.	Day or days of the market/ *hat*, if any, held in the Village	Remarks including any place of religious, historical or archaeological interest	Location Code No.
Forest	Irrigated	Unirrigated	Cultivable waste	Area not available for cultivation				
11	12	13	14	15	16	17	18	1
..	10 (TK)	1,213	208	7	Deodurg—29	..	..	176
226	5 (W)	6,134	1,097	800	Deodurg—32	..		177
..	84 (TK) (W)	1,774	428	54	Deodurg—32	..	..	178
..	..	1,742	174	59	Manvi—32	..	..	179
..	2 (W)	1,907	192	377	Deodurg—32	..	..	180
..	1 (W)	1,528	232	336	Deodurg—40	..	..	181
..	4 (W)	704	94	153	Deodurg—40	..	..	182
..	15 (TK)	1,205	89	14	Deodurg—34	..	..	183
9	9 (W)	1,037	142	310	Deodurg—32	..	..	184
..	..	268	36	..	..	..	..	185
..	121 (TK) (W)	3,043	523	158	Deodurg—24	..	..	186
..	15 (W)	765	72	8	Deodurg—24	..	..	187
..	4 (TK) (W)	918	134	455	..	..	..	188

APPENDIX—I (i)

ALPHABETICAL LIST OF VILLAGES

RAICHUR DISTRICT

LOCATION CODE NO. 16

DEODURG TALUK

LOCATION CODE NO. 1

Sl. No.	Name of Village	Location Code No.
1.	Adkalgud	182
2.	Agrahal	172
3.	Akalkumpi	180
4.	Aldharti	112
5.	Alkod	178
6.	Amrapur	13
7.	Amrapur	115
8.	Anche Sugur	95
9.	Andankhed	108
10.	Anjal	94
11.	Anwar	181
12.	Apprahal	127
13.	Arkera	139
14.	Arshangi	61
15.	Bagur	7
16.	Bandegud	175
17.	Bassapur	46
18.	Baswantpur	128
19.	Bender Ganekal	186
20.	Benkal	55
21.	Bhogiraman Gund	40
22.	Bhumangund	183
23.	Bomanhal	131
24.	Bomanhalli	45
25.	Buddinni	6
26.	Buddinni	160
27.	Budinhal	118
28.	Bunkaldoddi	47
29.	Chadkalgudda	24
30.	Chapalki	4
31.	Chick Budur	67
32.	Chick Hunkoni	72
33.	Chick Kudalgi	135
34.	Chick Rai Kumpi	125
35.	Chikal Doddi	149
36.	Chinchodi	49
37.	Chintalkunta	151
38.	Deodurg (Rural)	51
39.	Devergud	26
40.	Devergud	81
41.	Devatgal	21
42.	Dondambli	54
43.	Durg	107
44.	Gabbur	99
45.	Gagal	123
46.	Gajaldinni	17
47.	Galag	23
48.	Ganajali	20
49.	Gandhal	41
50.	Ganekal	102
51.	Gejjibhavi	155
52.	Gopalpur	96
53.	Gopendevethalli	68
54.	Govindpalli	162
55.	Guddada Irabgera	88
56.	Gugal	124
57.	Gundgurthi	78
58.	Guntarhal	70
59.	Haddinhal	116
60.	Hal-Jadal Dinni	159
61.	Hamnur	60
62.	Hampergundi	11
63.	Heggaddinni	168
64.	Hemanhal	77
65.	Hemnal	130
66.	Hemnur	147
67.	Henchinal	134
68.	Herundi	8
69.	Herur	65
70.	Hirebudur	119
71.	Hirehonkuni	83
72.	Hirekudalgi	137
73.	Hireraikumpi	126
74.	Honkatmalli	144
75.	Honnatgi	136
76.	Horhatti	38
77.	Hosur Siddapur	44
78.	Huligud	32
79.	Hungunbad	156
80.	Huvanhadgi	98
81.	Ingaladhal	117
82.	Itagi	122
83.	Jagatkal	163
84.	Jagirjadaldinni	170
85.	Jalhalli	1
86.	Jamaldinni	9
87.	Jarbandi	74
88.	Jarbandi	158
89.	Javgud	110
90.	Jinnapur	152
91.	Joladhadgi	53
92.	Jutmardi	176
93.	Kachapur	188
94.	Kadligud	111
95.	Kakaldoddi	33

APPENDEX—I (i) (*Concld.*)

ALPHABETICAL LIST OF VILLAGES

RAICHUR DISTRICT — DEODURG TALUK

LOCATION CODE NO. 16 — LOCATION CODE NO. 1

Sl. No.	Name of Village	Location Code No.
96.	Kakargal	113
97.	Kaliginairabgera	87
98.	Kamaldinni	34
99.	Kamdhal	79
100.	Kardigud	12
101.	Kardona	143
102.	Karegud	92
103.	Karkihalli	58
104.	Katmalli	22
105.	Khanapur	138
106.	Khardigud	106
107.	Kharegud	80
108.	Kolur	132
109.	Konchapli	56
110.	Kopper	62
111.	Koth Doddi	145
112.	Kotigud	85
113.	Kurkihalli	63
114.	Kyadigera	177
115.	Laxminarayanpur	100
116.	Lingadhalli	3
117.	Madarkal	25
118.	Madarkal	129
119.	Mailapur	185
120.	Makaldoddi	39
121.	Maladkal	104
122.	Malkamdinni	142
123.	Mallapur	184
124.	Malledevergud	174
125.	Mallinaikandoddi	141
126.	Manasgal	86
127.	Mandalgud	16
128.	Markamdinni	169
129.	Masarkal	71
130.	Masidpur	101
131.	Masihal	120
132.	Matpalli	121
133.	Mednapur	10
134.	Miyapur	84
135.	Mudalgund	28
136.	Mudgot	5
137.	Mudwaigaddi	37
138.	Mukanhal	18
139.	Mundargi	19
140.	Mustoor	154
141.	Myadergol	57
142.	Nagadinni	165
143.	Nagargund	52
144.	Nagarhal	69
145.	Naglapur	42
146.	Nagoli	173
147.	Navalgud	14
148.	Neelgal	103
149.	Nilvanji	93
150.	Nimbaidoddi	89
151.	Ooti	29
152.	Palkanmardi	31
153.	Pandyan	187
154.	Parapur	35
155.	Paratpur	59
156.	Piligund	140
157.	Pilikal	146
158.	Ramanhal	76
159.	Ramdurg	105
160.	Rampur	161
161.	Rekal Mardi	171
162.	Salkyapur	66
163.	Samandar	90
164.	Sasvigera	82
165.	Shakapar	153
166.	Shavantgal	179
167.	Shavantgera	133
168.	Shivangi	157
169.	Somanmardi	43
170.	Sugarhal	75
171.	Saladgud	15
172.	Sunkeshwarhal	114
173.	Sunnadkal	30
174.	Sutardinni	164
175.	Teggihal	150
176.	Timmapur	36
177.	Tippaldinni	166
178.	Tippapur	109
179.	Veergot	48
180.	Vegdambli	97
181.	Venglapur	91
182.	Wandli	27
183.	Yaldoddi	148
184.	Yatgal	64
185.	Yelamsal	73
186.	Yergudda	50
187.	Yerkamandoddi	2
188.	Yermarus	167

GANGAVATI TALUK

VILLAGE AMENITIES AND

RAICHUR DISTRICT

LOCATION CODE 16

Location Code No.	Name of the Village	Total area of the Village (in acres)	Amenities available within the Village						Staple Food
			Educational	Medical	Power supply	Drinking water	Communication	Postal and Telegraph	
1	2	3	4	5	6	7	8	9	10
1.	Kanakgiri ..	9,900	Pr.S. (3) Mid. S. Sec.S.	HC, FC	E	W	PR	PO, Phone	Rice, Jowar
2.	Neerloti ..	1,419	Pr.S.	..	..	W	KR	..	Rice, Jowar
3.	Khyad (khurd) ..	338	Pr.S.	..	..	W	KR	..	Rice, Jowar
4.	Khyad (kalan) ..	1,378	Pr.S.	..	..	W	KR	PO	Rice, Jowar
5.	Malligwad ..	1,110	Pr.S.	..	..	W	KR	..	Rice, Jowar
6.	Bomchihal ..	612	..	..	..	Uninhabited	..	..	..
7.	Gorvihanchnal ..	670	..	..	..	W	KR	..	Rice, Jowar
8.	Katapurkhalsa ..	1,327	Pr.S.	..	..	W	KR	..	Rice, Jowar
9.	Kalkera ..	4,092	Pr.S.	..	..	W	KR	PO	Rice, Jowar
10.	Benkanhal ..	1,285	Pr.S.	..	..	W	KR	..	Rice, Jowar
11.	Sulekal ..	3,449	Pr.S.	..	..	W	PR	PO	Rice, Jowar
12.	Tippanhal ..	1,097	Pr.S.	..	..	W	PR	..	Rice, Jowar
13.	Bankapura ...	2,278	Pr.S.	..	..	W	KR	..	Rice, Jowar
14.	Kardigudda ..	688	..	..	..	Uninhabited	..	..	..
15.	Medinal (kalan) ..	2,390	Mid.S.	..	..	W	KR	PO	Rice, Jowar
16.	Medinal (Khurd) ...	1,879	Pr.S.	..	..	W	KR	..	Rice, Jowar
17.	Ramdurg ..	2,990	Pr.S.	..	..	W	KR	..	Rice, Jowar
18.	Bomsagar ..	1,459	Pr.S.	..	..	W	KR	..	Rice, Jowar
19.	Gudlakampur ..	1,110	..	..	..	Uninhabited	..	..	..
20.	Muslapur ..	1,173	Pr.S.	..	..	W	KR	PO	Rice, Jowar
21.	Rampur ..	815	Pr.S.	..	..	W	KR	..	Rice, Jowar
22.	Obalbanda ..	869	Mid.S.	..	..	W	KR	..	Rice, Jowar
23.	Jalihuda ..	981	Pr.S.	..	..	W	KR	..	Rice, Jowar
24.	Naglapur ..	1,660	Pr.S.	..	..	W	KR	..	Rice, Jowar
25.	Hulihyder ..	3,748	Mid.S.	D	E	W	PR	PO	Jowar, Bajra
26.	Hosgudda ...	897	Pr.S.	..	..	W	KR	..	Jowar, Bajra
27.	Guddadur ..	1,598	Pr.S.	..	..	W	KR	..	Jowar, Bajra
28.	Godinal ..	2,916	Pr.S.	..	..	W	KR	..	Jowar, Bajra
29.	Sirwar ...	2,152	Pr.S.	..	..	W	KR	..	Jowar, Bajra
30.	Hanmanhal ..	1,761	Pr.S.	..	..	W	PR	..	Jowar, Bajra
31.	Kankapur ..	798	Pr.S.	..	..	W	PR	..	Jowar, Rice
32.	Bailakampur ..	1,537	Pr.S.	..	..	W	KR	..	Jowar, Rice
33.	Basrihal ..	2,972	Pr.S.	..	..	W	KR	..	Rice, Jowar
34.	Somsagar ..	2,127	Pr.S.	..	..	W	KR	..	Rice, Jowar
35.	Kannermadu ..	2,521	Pr.S.	..	..	W	KR	..	Rice, Jowar

DIRECTORY

LAND USE

GANGAVATI TALUK

LOCATION CODE 2

Land use (*i.e.*, area under different types of land use in acres rounded to the nearest unit)					Nearest Town and Distance in Kms.	Day or days of the market/ *hat*, if any, held in the Village	Remarks including any place of religious, historical or archaeological interest	Location Code No.
Forest	Irrigated	Unirrigated	Cultivable waste	Area not available for cultivation				
11	12	13	14	15	16	17	18	1
..	2,050 (TK)	7,125	92	633	Gangavati—21	Monday	1	1
..	5 (W)	1,343	..	71	Gangavati—22	..	..	2
..	1 (W)	325	..	11	Gangavati—26	..	..	3
..	12 (W) (C)	1,271	13	82	Gangavati—26	..	..	4
..	11 (C)	974	..	125	Gangavati—26	..	..	5
..	..	572	..	40	..	..	..	6
..	11 (C)	484	29	146	Gangavati—22	..	..	7
..	..	1,141	..	186	Gangavati—26	..	..	8
..	19 (C)	3,729	31	313	Gangavati—19	..	..	9
..	..	1,253	..	32	Gangavati—21	..	..	10
..	34 (C)	2,469	168	778	Gangavati—18	..	..	11
..	36 (C) (O)	844	94	123	Gangavati—19	..	..	12
..	16 (O)	1,620	9	633	Gangavati—21	..	..	13
..	..	526	..	162	..	..	..	14
..	6 (W)	1,680	..	704	Gangavati—27	..	..	15
..	34 (O)	1,049	24	772	Gangavati—29	..	..	16
..	6 (TK)	944	13	2,027	Gangavati—24	..	..	17
..	..	412	249	798	Gangavati—24	..	..	18
..	10 (O)	717	..	382	..	..	..	19
..	12 (O)	1,050	2	109	Gangavati—32	..	..	20
..	50 (TK)	601	37	127	Gangavati—21	..	..	21
..	..	702	..	167	Gangavati—24	..	..	22
..	15 (O)	824	6	136	Gangavati—26	..	..	23
..	1 (W)	1,431	31	197	Gangavati—26	..	..	24
..	..	3,374	132	242	Gangavati—30	..	..	25
..	..	843	..	54	Gangavati—34	..	..	26
..	34 (C) (W)	1,334	165	66	Gangavati—30	..	..	27
..	..	2,413	23	480	Gangavati—24	..	..	28
..	98 (TK)	1,694	7	353	Gangavati—26	..	..	29
..	..	1,662	..	99	Gangavati—27	..	..	30
..	..	691	..	107	Gangavati—27	..	..	31
..	2 (W)	1,347	29	159	Gangavati—24	..	..	32
..	..	2,851	11	110	Gangavati—24	..	..	33
..	1 (W)	1,913	10	203	Gangavati—22	..	..	34
..	17 (C)	1,952	26	526	Gangavati—24	..	..	35

VILLAGE AMENITIES AND

RAICHUR DISTRICT

LOCATION CODE 16

Location Code No.	Name of the Village	Total area of the Village (in acres)	Amenities available within the Village						Staple Food
			Educational	Medical	Power supply	Drinking water	Communication	Postal and Telegraph	
1	2	3	4	5	6	7	8	9	10
36.	Parapur ..	785	Pr.S.	..	..	W	KR	..	Rice, Jowar
37.	Ingaldal ..	787	Pr.S.	..	..	W	KR	..	Rice, Jowar
38.	Hulsanhatti ..	1,056	Pr.S.	..	..	W	KR	..	Rice, Jowar
39.	Advibhavi ..	2,158	Pr.S.	..	..	W	KR	..	Rice, Jowar
40.	Devlapur ..	1,624	Pr.S.	..	E	W	KR	..	Rice, Jowar
41.	Wadderkalkhurd ..	1,658	NA	NA	NA	NA	NA	NA	Rice, Jowar
42.	Gouripur ..	1,157	Pr.S.	D	..	W	KR	PO	Jowar, Rice
43.	Layadhunsi ..	2,321	Pr.S.	..	..	W	PR	..	Jowar, Rice
44.	Varankhed ..	1,440	Pr.S.	..	..	W	PR	..	Jowar, Rice
45.	Nowli ..	8,683	Mid.S.	HU	E	W	KR	PO	Jowar, Rice
46.	Adapur ..	1,698	Pr.S.	..	E	W	KR	..	Jowar, Rice
47.	Bhairapur ..	650	..	..	..	W	KR	..	Jowar, Rice
48.	Chirchangudda ..	1,378	Pr.S.	..	..	W	KR	..	Jowar, Rice
49.	Dankankal (Khurd) ..	1,378	Pr.S.	..	..	W	KR	..	Jowar, Rice
50.	Dankankal (Kalan) ..	2,508	Pr.S.	..	..	W	KR	..	Jowar, Rice
51.	Jeeral Kalgudi ..	2,946	Pr.S.	..	..	C	KR	..	Jowar, Rice
52.	Jeeral ..	1,585	Mid.S.	..	..	W	KR	PO	Jowar, Rice
53.	Wadki ..	1,909	Pr.S.	..	..	W	KR	..	Jowar, Rice
54.	Hatti ..	1,286	..	..	..	..	..	..	Jowar, Rice
55.	Akalkumpi ..	1,937	Pr.S.	..	..	W	KR	..	Jowar, Rice
56.	Katapur (Umli) ..	1,311	Pr.S.	..	..	W	KR	..	Jowar, Rice
57.	Mallapur ...	930	Pr.S.	..	..	W	KR	..	Jowar, Rice
58.	Kardona ..	2,837	Pr.S.	..	..	W	KR	PO	Jowar, Rice
59.	Yettinhatti ..	2,210	Pr.S.	..	..	W	KR	..	Jowar, Rice
60.	Bunhatti ..	1,258	Pr.S.	..	..	W	KR	..	Jowar, Rice
61.	Eachanhal ..	1,184	Pr.S.	..	..	W	KR	..	Jowar, Rice
62.	Uddihal ..	2,587	Pr.S.	..	..	W	KR	..	Jowar, Rice
63.	Kyarihal ..	1,223	..	..	..	W	KR	..	Jowar, Rice
64.	Sankanhal ...	955	Pr.S.	..	..	W	KR	..	Jowar, Rice
65.	Karatgi ...	7,383	Pr.S., Mid.S., Sec.S.	HU	E	W	PR	PTO, Phone	Jowar, Rice
66.	Budugumpa ..	2,707	Mid.S.	..	E	W	KR	PO	Jowar, Rice
67.	Timmapur ..	2,815	Pr.S.	..	..	W	KR	..	Jowar, Rice
68.	Halsamudra ..	1,553	Pr.S.	..	..	W	KR	..	Jowar, Rice
69.	Yerdona ..	6,339	Pr.S., Mid.S.	..	E	W	KR	PO	Jowar, Rice
70.	Marlanhalli ..	1,508	Pr.S.	..	..	C	PR	...	Jowar, Rice

NA—Information not available.

DIRECTORY

LAND USE

GANGAVATI TALUK

LOCATION CODE 2

Land use (*i.e.*, area under different types of land use in acres rounded to the nearest unit)					Nearest Town and Distance in Kms.	Day or days of the market/ *hat*, if any, held in the Village	Remarks including any place of religious, historical or archaeological interest	Location Code No.
Forest	Irrigated	Unirrigated	Cultivable waste	Area not available for cultivation				
11	12	13	14	15	16	17	18	1
..	10 (W) (C)	693	33	49	Gangavati—26	..	..	36
..	16 (W) (TK)	608	85	78	Gangavati—24	..	..	37
..	13 (W) (C)	965	11	67	Gangavati—33	..	..	38
..	3 (W)	1,558	264	333	Gangavati—22	..	..	39
..	22 (C) (O)	1,172	265	165	Gangavati—30	..	..	40
..	21 (C)	1,026	393	218	Gangavati—28	..	..	41
..	1 (W)	928	67	161	Gangavati—24	..	..	42
..	33 (O) (C)	2,056	..	232	Gangavati—32	..	..	43
..	2 (W)	1,358	20	60	Gangavati—30	..	..	44
269	32 (C)	7,607	406	369	Gangavati—43	..	..	45
..	1 (W)	1,340	92	265	Gangavati—37	..	..	46
..	..	623	..	27	Gangavati—45	..	..	47
..	1 (W)	1,259	..	118	Gangavati—22	..	..	48
..	354 (C)	894	9	121	Gangavati—19	..	..	49
..	490 (C)	1,969	9	40	Gangavati—19	..	..	50
..	759 (C)	1,985	1	201	Gangavati—19	..	..	51
..	11 (O)	1,434	...	140	Gangavati—22	..	..	52
..	5 (W)	1,835	...	69	Gangavati—26	..	..	53
..	..	1,079	...	207	Gangavati—29	..	..	54
..	1 (W)	1,137	141	658	Gangavati—30	..	..	55
..	9 (C)	1,184	..	118	Gangavati—33	..	..	56
..	...	854	..	76	Gangavati—29	..	..	57
..	82 (TK) (O)	2,083	173	499	Gangavati—30	..	..	58
..	51 (C) (W)	1,812	20	327	Gangavati—35	..	..	59
..	27 (C)	1,123	...	108	Gangavati—32	..	..	60
..	1 (W)	1,014	..	169	Gangavati—32	..	..	61
..	1 (C) (W)	2,299	44	243	Gangavati—38	..	..	62
...	27 (C)	1,025	..	171	Gangavati—35	..	..	63
...	2 (W)	887	3	63	Gangavati—33	..	..	64
..	3,562 (C)	3,436	96	289	Sindhnur—22	Wednesday	..	65
..	1,562 (C)	1,055	..	90	G ngavati—26	..	..	66
..	1,591 (C)	1,049	..	175	Gangavati—26	..	..	67
..	914 (C)	533	8	98	Gangavati—26	..	..	68
..	3,402 (C)	2,438	424	75	Gangavati—22	..	2	69
...	857 (C)	488	20	143	Gangavati—21	..	..	70

VILLAGE AMENITIES AND

RAICHUR DISTRICT

LOCATION CODE 16

Location Code No.	Name of the Village	Total area of the Village (in acres)	Amenities available within the Village						Staple Food
			Educational	Medical	Power supply	Drinking water	Communi-cation	Postal and Telegraph	
1	2	3	4	5	6	7	8	9	10
71.	Juratgi ..	1,137	Pr.S.	..	..	W	KR	...	Jowar, Rice
72.	Hulkihal ..	3,239	Mid.S.	..	..	W	KR	...	Jowar, Rice
73.	Tondihal ..	2,507	Pr.S.	..	..	C	KR	..	Jowar, Rice
74.	Hagedal ..	1,351	Pr.S.	..	..	W	KR	..	Jowar, Rice
75.	Chellur ..	3,060	Mid.S.	..	E	W	KR	PO, Phone	Jowar, Rice
76.	Somanhal ..	3,427	Pr.S.	...	...	C	PR	..	Rice, Jowar
77.	Gudur ..	2,070	Pr.S.	...	...	W	PR	..	Rice, Jowar
78.	Mylapur ..	4,615	Mid.S.	...	...	C	PR	PO	Rice, Jowar
79.	Bevinhal ..	4,135	Mid.S.	...	...	W	KR	...	Rice, Jowar
80.	Pannapur ..	1,636	Pr.S.	...	...	W	KR	...	Rice, Jowar
81.	Siddapur ..	3,694	Mid.S.	HU	E	C	PR	PO	Rice, Jowar
82.	Kottankal ..	1,861	Pr.S.	..	...	C	KR	..	Rice, Jowar
83.	Eliganoor ..	3,352	Pr.S.	..	...	W	KR	..	Rice, Jowar
84.	Nandihalli ..	2,171	Mid.S.	D	...	R	KR	..	Rice, Jowar
85.	Kakkargol ..	5,276	Pr.S.	..	..	R	KR	...	Rice, Jowar
86.	Shalignoor ..	1,071		..	..	R	KR	..	Rice, Jowar
87.	Bennur ..	4,017	Pr.S.	..	..	R	KR	..	Rice, Jowar
88.	Ulenoor ..	4,185	Mid.S.	..	..	R	KR	PO	Rice, Jowar
89.	Jamapur ..	2,124	Pr.S.	..	..	R	KR	..	Rice, Jowar
90.	Kuntoji ..	3,758	Pr.S.	..	..	C	KR	..	Rice, Jowar
91.	Mustur ..	5,434	Pr.S. (2) Mid.S.	..	..	R	KR	..	Rice, Jowar
92.	Bargur ..	1,836	Mid.S.	..	..	C	KR	..	Rice, Jowar
93.	Krishnapur ..	1,127	..	..	..	C	PR	...	Rice, Jowar
94.	Singanhal ..	2,373	Pr.S.	..	..	C	KR	..	Rice, Jowar
95.	Gundur ..	4,806	Pr.S.	..	..	C	KR	PO	Rice, Jowar
96.	Marli ..	2,800	Mid.S.	..	E	W	PR	PO	Rice, Jowar
97.	Achar Narsapur ..	1,390	Mid.S.	..	E	W	PR	..	Rice, Jowar
98.	Danapur ..	1,749	Mid.S.	..	E	C,W	PR	PO	Rice, Jowar
99.	Hebbal ..	4,373	Pr.S. (2)	..	E	C	PR	PO, Phone	Rice, Jowar
100.	Ayodhya ..	1,581	Pr.S. (2)	..	E	R	PR	..	Rice, Jowar
101.	Achlapur ..	258	NA	NA	NA	NA	NA	NA	Rice, Jowar
102.	Jantkal (Khurd) ..	1,471	Mid.S.	..	E	R	PR	PO	Rice, Jowar
103.	Jangamarkalgudi ..	2,013	Pr.S.	..	E	C	PR	..	Rice, Jowar
104.	Batterhanchnal ..	1,623	Pr.S.	..	..	C	KR	..	Rice, Jowar
105.	Gonal ..	874	..	..	..	W	PR	..	Rice, Jowar

DIRECTORY

LAND USE

GANGAVATI TALUK

LOCATION CODE 2

Land use (*i.e.*, area under different types of land use in acres rounded to the nearest unit)					Nearest Town and Distance in Kms.	Day or days of the market/ *hat*, if any, held in the Village	Remarks including any place of religious, historical or archaeological interest	Location Code No.
Forest	Irrigated	Unirrigated	Cultivable waste	Area not available for cultivation				
11	12	13	14	15	16	17	18	1
..	719 (C)	322	34	62	Gangavati—22	..	—	71
..	1,813 (C)	1,199	87	140	Gangavati—24	..	—	72
..	1,798 (C)	384	144	181	Gangavati—29	..	..	73
..	974 (C)	292	..	85	Gangavati—26	—	..	74
..	1,846 (C)	1,081	..	133	Gangavati—27	—	—	75
..	695 (C)	2,435	50	247	Gangavati—38	—	..	76
..	..	2,045	—	25	Gangavati—38	—	..	77
..	417 (R) (C)	4,118	..	80	Sindhnur—33	—	..	78
..	2,354 (R) (C)	1,646	31	104	Sindhnur—24	—	..	79
..	1,061 (R) (C)	552	4	19	Sindhnur—30	..	..	80
..	1,099 (C)	1,853	257	485	Gangavati—18	..	..	81
..	997 (C)	664	86	114	Gangavati—21	..	..	82
..	2,071 (C)	1,046	124	111	Gangavati—24	..	..	83
..	1,289 (C)	745	—	137	Gangavati—37	—	..	84
..	2,467 (C)	971	—	1,838	Gangavati—35	—	..	85
..	528 (C)	393	..	150	Gangavati—29	..	..	86
..	2,505 (C)	1,100	13	399	Gangavati—32	—	—	87
..	2,446 (C)	1,370	24	345	Gangavati—34	..	..	88
..	1,210 (C)	664	24	226	Gangavati—32	..	—	89
531	1,477 (C)	964	335	451	Gangavati—21	..	..	90
..	2,866 (C)	1,477	296	795	Gangavati—16	..	..	91
..	1,258 (C)	161	197	220	Gangavati—19	..	..	92
..	996 (C)	..	23	108	Gangavati—16	..	..	93
..	1,562 (C)	577	111	123	Gangavati—26	..	..	94
..	3,199 (C)	633	489	485	Gangavati—21	..	..	95
68	1,462 (C)	862	24	384	Gangavati—8	..	..	96
..	936 (C)	362	37	55	Gangavati—10	..	..	97
..	1,150 (C)	272	96	231	Gangavati—8	..	..	98
..	3,550 (C)	570	30	223	Gangavati—11	Thursday	..	99
..	1,124 (C)	235	64	158	Gangavati—8	..	—	100
—	167 (C)	71	16	4	Gangavati—6	—	—	101
..	841 (C)	165	49	416	Gangavati—8	—	—	102
..	1,563 (C)	141	129	180	Gangavati—5	..	—	103
..	640 (C)	401	390	192	Gangavati—8	—	—	104
..	267 (C)	282	202	123	Gangavati—5	—	—	105

VILLAGE AMENITIES AND

RAICHUR DISTRICT

LOCATION CODE 16

Location Code No.	Name of the Village	Total area of the Village (in acres)	Amenities available within the Village						Staple Food
			Educational	Medical	Power Supply	Drinking water	Communication	Postal and Telegraph	
1	2	3	4	5	6	7	8	9	10
106.	Herur ..	2,479	Mid.S., Sec.S.	..	E	W	PR	PO, Phone	Jowar, Rice
107.	Markumbi ..	766	Pr.S.	..	..	W	KR	..	Jowar, Rice
108.	Guldal ..	1,560	Pr.S.	..	..	W	KR	..	Jowar, Rice
109.	Kesakkihanchnal ..	865	Pr.S.	..	..	W	KR	..	Jowar, Rice
110.	Hanwal ..	5,957	Mid.S.	D	..	W	KR	PO	Jowar, Rice
111.	Hoskera ..	2,506	Prs.S., Mid.S.	..	..	C	KR	PO	Jowar, Rice
112.	Gangavati (Rural) ..	5,864*	..	..	..	W	PR	..	Jowar, Rice
113.	Virpapur ..	1,121	Pr.S.	..	E	T	PR	..	Jowar, Rice
114.	Jantkal (Kalan) ..	907	Pr.S., Mid.S.	..	E	T	PR	PO	Jowar, Rice
115.	Hosalli ..	571	Mid.S.	..	E	W	PR	PO	Jowar, Rice
116.	Nagarhalli ..	449	Pr.S.	..	..	W	PR	..	Jowar, Rice
117.	Vipra ..	782	..	..	..	..	..	..	Jowar, Rice
118.	Sangapur ..	1,775	Mid.S.	..	E	W	KR	PO	Jowar, Rice
119.	Rajapur ..	388	..	..	..	Uninhabited	..	..	..
120.	Singangund ..	410	..	..	..	R	KR	..	Jowar, Rice
121.	Krishnapur ..	202	NA	NA	NA	NA	NA	NA	Jowar, Rice
122.	Baswandurg ..	1,357	Pr.S.	..	..	W	PR	..	Rice, Jowar
123.	Ramdurg ..	391	..	..	..	W	KR	..	Rice, Jowar
124.	Anagundi ..	1,783	Mid.S.	HU	E	R	PR	PO	Rice, Jowar
125.	Chickrampur ..	932	..	..	..	W	KR	..	Rice, Jowar
126.	Hanmanhalli ..	464	..	..	..	W	KR	..	Rice, Jowar
127.	Virpapurgaddi ..	820	..	..	E	O	KR	..	Rice, Jowar
128.	Anjanhalli ..	476	..	..	..	O	KR	..	Rice, Jowar
129.	Sanapur ..	1,640	Pr.S.	..	E	R	KR	..	Rice, Jowar
130.	Tirmalapur ..	701	..	..	..	W	KR	..	Rice, Jowar
131.	Rangapur ..	939	Pr.S.	..	..	C	KR	..	Rice, Jowar
132.	Laxmipur ..	2,497	..	..	..	Uninhabited	..	..	..
133.	Temba ..	1,758	..	..	..	..	..	..	Jowar, Rice
134.	Rampur ..	816	Pr.S.	..	E	W	PR	..	Rice, Jowar
135.	Mallapur ..	2,357	Mid.S.	..	E	O	PR	PO	Rice, Jowar
136.	Venkatagiri ..	2,774	Pr.S.	D	..	W	KR	PO	Jowar, Rice
137.	Dasanhal ..	1,446	Pr.S.	..	..	W	KR	..	Jowar, Rice
138.	Arhal ..	2,158	Pr.S.	..	..	W	KR	..	Jowar, Rice
139.	Baglapur ..	838	..	..	..	Uninhabited	..	..	..
140.	Wadderhatti ..	1,343	Pr.S.	..	E	W	PR	PO, Phone	Jowar, Rice

* Includes Municipal areas also. NA = Information not available.

DIRECTORY

LAND USE

GANGAVATI TALUK

LOCATION CODE 2

Land use (*i.e.*, area under different types of land use in acres rounded to the nearest unit)					Nearest Town and Distance in Kms.	Day or days of the market/ *hat*, if any, held in the Village	Remarks including any place of religious, historical or archaeological interest	Location Code No.
Forest	Irrigated	Unirrigated	Cultivable waste	Area not available for cultivation				
11	12	13	14	15	16	17	18	1
..	1,392 (C)	786	63	238	Gangavati—8	Sunday	..	106
..	629 (C)	17	35	85	Gangavati—13	..	..	107
..	772 (C)	438	269	81	Gangavati—13	..	..	108
..	255 (C)	441	62	107	Gangavati—13	..	..	109
..	3,506 (C)	1,528	308	615	Gangavati—16	..	..	110
198	1,394 (C)	705	..	209	Gangavati—11	..	..	111
..	2,309 (C)	1,730	190	1,635	Gangavati—0	..	..	112
..	114 (C)	414	111	455	Gangavati—2	..	..	113
..	731 (C)	68	17	91	Gangavati—2	..	..	114
..	493 (C)	42	6	30	Gangavati—3	..	..	115
..	304 (C)	10	15	120	Gangavati—5	..	..	116
..	409 (C)	59	39	275	Gangavati—5	..	..	117
..	428 (C)	120	47	1,180	Gangavati—5	..	..	118
..	101 (C)	48	18	221	..	..	..	119
..	165 (C)	42	..	203	Gangavati—8	..	..	120
..	128 (C)	7	2	65	Gangavati—8	..	..	121
..	102 (C)	332	27	896	Gangavati—8	..	..	122
..	264 (C)	25	..	102	Gangavati—10	..	..	123
..	493 (C)	113	18	1,159	Hospet—10	Wednesday	3	124
..	205 (C)	117	2	608	Gangavati—10	..	..	125
..	188 (C)	6	19	251	Gangavati—11	..	..	126
..	48 (C)	120	..	652	Gangavati—11	..	..	127
..	30 (C)	7	103	336	Gangavati—13	..	..	128
..	50 (C)	134	..	1,456	Gangavati—10	..	..	129
..	60 (C)	88	..	553	Gangavati—13	..	..	130
..	93 (C)	..	..	846	Gangavati—13	..	..	131
..	112 (C)	219	71	2,095	..	..	..	132
..	..	27	..	1,731	Gangavati—10	..	..	133
..	193 (C)	144	22	457	Gangavati—10	..	..	134
..	136 (C)	594	46	1,581	Gangavati—10	..	..	135
6	35 (TK)	1,355	125	1,253	Gangavati—10	..	..	136
..	295 (C) (O)	806	193	152	Gangavati—6	..	..	137
..	935 (C)	803	174	246	Gangavati—6	..	..	138
..	518 (C)	220	79	21	..	..	..	139
..	554 (C)	639	46	104	Gangavati—3	..	..	140

RAICHUR DISTRICT

LOCATION CODE 16

Location Code No.	Name of the Village	Total area of the Village (in acres)	Amenities available within the Village						Staple Food
			Educational	Medical	Power supply	Drinking water	Communication	Postal and Telegraph	
1	2	3	4	5	6	7	8	9	10
141.	Basapattna ..	3,118	Mid.S.	..	E	W	PR	..	Jowar, Rice
142.	Benkal (Kalan) ..	3,138	Mid.S.	..	..	W	KR	..	Jowar, Rice
143.	Benkal (Khurd) ..	5,866	Pr.S.	..	..	W	PR	PO	Jowar, Rice
144.	Lingadhalli ..	1,105	Pr.S.	..	..	W	PR	..	Jowar, Rice
145.	Yemmigudda ..	3,411	..	..	..	W	PR	..	Jowar, Rice
146.	Mukkumpa ..	486	Pr.S.	..	..	W	PR	..	Rice, Jowar
147.	Hampasdurg ..	2,932	Pr.S.	..	..	W	KR	..	Rice, Jowar
148.	Agoli ..	4,920	Mid.S.	D	..	W	KR	PO	Jowar, Rice
149.	Vithlapur ..	2,092	Pr.S.	..	..	W	KR	..	Jowar, Rice
150.	Mallapur ..	1,659	..	..	..	Uninhabited	..	..	..
151.	Battar Narsapur ..	1,761	Pr.S.	..	..	W	KR	..	Jowar, Rice
152.	Arlihalli ..	1,372	Pr.S.	..	..	C	PR	PO	Jowar, Rice
153.	Kesarhatti ..	1,825	Mid.S.	..	E	W	PR	PO	Jowar, Rice
154.	Malkanmardi ..	2,235	Pr.S.	..	..	W	KR	..	Jowar, Rice
155.	Udamkal ..	1,382	Mid.S.	..	..	W	KR	PO	Jowar, Rice
156.	Gaddi ..	1,387	..	..	..	W	KR	..	Jowar, Rice
157.	Banderhal ..	1,248	Pr.S.	..	..	W	KR	..	Jowar, Rice

DIRECTORY

LAND USE

GANGAVATI TALUK

LOCATION CODE 2

Land use (*i.e.*, area under different types of land use in acres rounded to the nearest unit)					Nearest Town and Distance in Kms.	Day or days of the market/ *hat*, if any, held in the Village	Remarks including any place of religious, historical or archaeological interest	Location Code No.
Forest	Irrigated	Unirrigated	Cultivable waste	Area not available for cultivation				
11	12	13	14	15	16	17	18	1
..	1,424 (C)	711	57	926	Gangavati—5	..	..	141
1,227	49 (O) (C)	1,708	..	154	Gangavati—11	..	..	142
..	22 (O)	1,143	158	4,543	Gangavati—14	..	..	143
...	9 (O)	356	..	740	Gangavati—16	..	..	144
..	40 (TK) (O)	993	94	2,274	Gangavati—16	..	..	145
...	10 (O)	348	12	116	Gangavati—18	..	..	146
..	2 (W)	801	146	1,983	Gangavati—21	..	..	147
2,616	16 (C) (O)	1,657	62	569	Gangavati—19	..	..	148
...	18 (O)	1,806	..	268	Gangavati—14	..	..	149
...	...	1,414	66	179	...	...	..	150
..	87 (C)	1,607	47	20	Gangavati—18	..	..	151
..	4 (O)	1,174	31	163	Gangavati—13	..	..	152
..	671 (C)	1,004	30	120	Gangavati—11	..	..	153
..	1 (W)	1,763	..	471	Gangavati—17	..	..	154
..	46 (O) (W)	951	147	238	Gangavati—14	..	..	155
531	29 (O) (W)	799	..	28	Gangavati—13	..	..	156
..	23 (O)	559	..	666	Gangavati—11	..	..	157

APPENDIX—I (ii)

ALPHABETICAL LIST OF VILLAGES

RAICHUR DISTRICT

LOCATION CODE NO. 16

GANGAVATI TALUK

LOCATION CODE NO.2

Sl. No.	Name of Village	Location Code No.
1.	Achar Narsapur	97
2.	Achlapur	101
3.	Adapur	46
4.	Advibhavi	39
5.	Agoli	148
6.	Akalkumpi	55
7.	Anagundi	124
8.	Anjanhalli	128
9.	Arhal	138
10.	Arlihalli	152
11.	Ayodhya	100
12.	Baglapur	139
13.	Bailakampur	32
14.	Banderhal	157
15.	Bankapur	13
16.	Bargur	92
17.	Basapattna	141
18.	Basrihal	33
19.	Baswandurg	122
20.	Battarnarsapur	151
21.	Batterhanchnal	104
22.	Benkal (Kalan)	142
23.	Benkal (Khurd)	143
24.	Benkanhal	10
25.	Bennur	87
26.	Bevinhal	79
27.	Bhairapur	47
28.	Bomchihal	6
29.	Bomsagar	18
30.	Budugumpa	66
31.	Bunhatti	60
32.	Chellur	75
33.	Chickrampur	125
34.	Chirchangudda	48
35.	Danapur	98
36.	Dankankal (Kalan)	50
37.	Dankankal (Khurd)	49
38.	Dasanhal	137
39.	Devlapur	40
40.	Eachanhal	61
41.	Eliganoor	83
42.	Gaddi	156
43.	Gangavati (Rural)	112
44.	Godinal	28
45.	Gonal	105
46.	Gorvi-Hanchnal	7
47.	Gouripur	42
48.	Guddadur	27
49.	Gudlakampur	19
50.	Gudur	77
51.	Guldal	108
52.	Gundur	95
53.	Hagedal	74
54.	Halsamudra	68
55.	Hampasdurg	147
56.	Hanmanhal	30
57.	Hanmanhalli	126
58.	Hanwal	110
59.	Hatti	54
60.	Hebbal	99
61.	Herur	106
62.	Hosalli	115
63.	Hosgudda	26
64.	Hoskera	111
65.	Hulihyder	25
66.	Hulkihal	72
67.	Hulsanhatti	38
68.	Ingaldal	37
69.	Jalihuda	23
70.	Jamapur	89
71.	Jangamarkalgudi	103
72.	Jantkal (Khurd)	102
73.	Jantkal (Kalan)	114
74.	Jeeral	52
75.	Jeeralkalgudi	51
76.	Juratgi	71
77.	Kakkargol	85
78.	Kalkera	9
79.	Kanakgiri	1
80.	Kankapur	31
81.	Kannermadu	35
82.	Karatgi	65
83.	Kardigudda	14
84.	Kardona	58
85.	Katapur (Khalsa)	8
86.	Katapur (Umli)	56
87.	Kesakkihanchnal	109
88.	Kesarhatti	153
89.	Khyad (Kalan)	4

APPENDIX—I (ii) (*Concld.*)

ALPHABETICAL LIST OF VILLAGES

RAICHUR DISTRICT — GANGAVATI TALUK

LOCATION CODE NO. 16 — LOCATION CODE NO. 2

Sl. No.	Name of Village	Location Code No.
90.	Khyad (Khurd)	3
91.	Kottankal	82
92.	Krishnapur	93
93.	Krishnapur	121
94.	*Kuntoji*	90
95.	Kyarihal	63
96.	Laxmipur	132
97.	Layadhunsi	43
98.	Lingadhalli	144
99.	Malkanmardi	154
100.	Mallapur	57
101.	Mallapur	135
102.	Mallapur	150
103.	Malligwad	5
104.	Markumbi	107
105.	Marlanhalli	70
106.	Marli	96
107.	Medenal (Kalan)	15
108.	Medinal (Khurd)	16
109.	Mukkumpa	146
110.	Muslapur	20
111.	Mustur	91
112.	Mylapur	78
113.	Naglapur	24
114.	Nagarhalli	116
115.	Nandihalli	84
116.	Neerloti	2
117.	Nowli	45
118.	Obalbanda	22
119.	Pannapur	80
120.	Parapur	36
121.	Rajapur	119
122.	Ramdurg	17
123.	Ramdurg	123
124.	Rampur	21
125.	Rampur	134
126.	Rangapur	131
127.	*Sanapur*	129
128.	Sangapur	118
129.	Sankanhal	64
130.	Shalignoor	86
131.	Siddapur	81
132.	Singangund	120
133.	Singanhal	94
134.	Sirwar	29
135.	Somanhal	76
136.	Somsagar	34
137.	Sulekal	11
138.	Temba	133
139.	Timmapur	67
140.	Tippanhal	12
141.	Tirmalapur	130
142.	Tondihal	73
143.	Udamkal	155
144.	Uddihal	62
145.	Ulenoor	88
146.	Varankhed	44
147.	Venkatagiri	136
148.	Vipra	117
149.	Virpapur	113
150.	Virpapurgaddi	127
151.	Vithlapur	149
152.	Wadderhatti	140
153.	Wadderkalkhurd	41
154.	Wadki	53
155.	Yemmigudda	145
156.	Yerdona	69
157.	Yettinhatti	59

KOPPAL TALUK

VILLAGE AMENITIES AND

RAICHUR DISTRICT

LOCATION CODE 16

Location Code No.	Name of the Village	Total area of the Village (in acres)	Amenities available within the Village						Staple Food
			Educational	Medical	Power supply	Drinking water	Communication	Postal and Telegraph	
1	2	3	4	5	6	7	8	9	10
1.	Alwandi ..	11,270	Pr.S., Mid.S.	..	E	TK	PR	PO, Phone	Jowar
2.	Raghunathanhalli ..	1,575	Pr.S.	..	..	W	PR	..	Jowar
3.	Hatti ..	2,076	Pr.S.	..	..	W	PR	..	Jowar
4.	Belgatti ..	1,228	Pr.S.	..	..	W	PR	PO	Jowar
5.	Ghatreddihal ..	2,550	Pr.S.	..	..	TK	KR	PO	Jowar
6.	Allipur ..	1,155	..	..	..	Uninhabited	..	..	..
7.	Murlapur ..	'1565	Pr.S.	..	..	TK	PR	PO	Jowar
8.	Kowlur ..	25,469	Mid.S.	D	E	TK	PR	PO	Jowar
9.	Gudigera ..	375	Pr.S.	..	..	TK	KR	..	Jowar
10.	Halgera ..	4,989	Mid.S.	..	E	W	PR	PO	Jowar
11.	Wadganhal ..	1,478	Pr.S.	..	..	W	PR	PO	Jowar
12.	Hanwal ..	2,049	Pr.S.	..	E	W	KR	PO	Jowar
13.	Handral ..	1,902	Pr.S.	..	..	TK	KR	PO	Jowar
14.	Narsipur ..	643	..	..	..	Uninhabited	..	..	..
15.	Katrahalli ..	2,414	Pr.S.	..	E	W	KR	PO	Jowar
16.	Chiksindogi ..	1,721	Pr.S.,Mid.S.,Sec.S.	..	E	W	KR	PO	Jowar
17.	Hiresindogi ..	4,480	..	D	E	W	PR	PO	Jowar
18.	Mainahalli ..	2,038	Pr.S.	..	E	W	KR	PO	Jowar
19.	Bikanhalli ..	1,969	Pr.S.	..	E	W	PR	PO	Jowar
20.	Biserhalli ..	3,445	Mid.S.	..	E	W	KR	PO	Jowar
21.	Domberhalli ..	590	Pr.S.	..	E	W	KR	..	Jowar
22.	Belur ..	1,941	Pr.S.	..	E	W	PR	PO	Jowar
23.	Katarkigudlanur ..	9,475	Mid.S.	..	..	W	PR	PO	Jowar
24.	Neeralgi ..	3,398	Pr.S.	..	E	W	PR	PO	Jowar
25.	Mattur ..	3,295	Pr.S.	..	..	W	PR	..	Jowar
26.	Hunukunti ..	3,057	Pr.S.	..	..	W	PR	..	Jowar
27.	Tigari ..	2,794	Pr.S.	..	E	W	PR	PO	Jowar
28.	Nilogi ..	2,625	..	..	..	W	KR	..	Jowar
29.	Pura ..	718	Submerged under T.B. Project. Former residents of this village have moved						
30.	Halwagli ..	1,660	Pr.S.	..	..	W	KR	..	Jowar
31.	Keslapur ..	902	Pr.S.	..	..	W	KR	..	Jowar
32.	Hydernagar ..	1,041	Pr.S.	..	..	..	KR	..	Jowar
33.	Bochanhalli ..	2,047	Mid.S.	..	..	W	PR	..	Jowar
34.	Betgera ..	8,172	Mid.S., Sec.S.	..	E	TK	PR	PO	Jowar
35.	Moranhalli	1,929	Pr.S.	..	..	W	PR	..	Jowar

DIRECTORY

LAND USE

KOPPAL TALUK

LOCATION CODE 3

Land use (*i.e.*, area under different types of land use in acres rounded to the nearest unit)					Nearest Town and Distance in Kms.	Day or days of the market/ *hat*, if any, held in the Village	Remarks including any place of religious, historical or archaeological interest	Location Code No.
Forest	Irrigated	Unirrigated	Cultivable waste	Area not available for cultivation				
11	12	13	14	15	16	17	18	1
..	34	10,533	..	703	Koppal—54*	..	..	1
..	..	1,403	2	170	Koppal—54*	..	..	2
..	13 (W)	1,786	..	277	Koppal—55	..	..	3
..	..	1,180	..	48	Koppal—55*	..	..	4
..	..	2,443	..	107	Koppal—52*	..	..	5
..	..	1,080	..	75	..	..	..	6
..	..	1,382	..	183	Koppal—51*	..	..	7
..	26	24,380	..	1,063	Koppal—48*	Friday	..	8
..	..	336	..	39	Koppal—44	..	..	9
..	20	4,646	35	288	Koppal—10	..	..	10
..	9	1,341	58	70	Koppal—13	..	..	11
..	24	1,855	2	168	Koppal—13	..	..	12
..	37	1,711	50	104	Koppal—32	..	..	13
..	..	612	4	27	..	..	..	14
..	22	2,181	33	178	Koppal—13	..	..	15
..	56	1,449	27	189	Koppal—8*	..	..	16
..	50	4,089	..	341	Koppal—37*	..	..	17
..	2	1,958	..	78	Koppal—36*	..	..	18
..	5	1,871	..	93	Koppal—36*	..	..	19
..	9	3,272	5	159	Koppal—37*	..	..	20
..	36	505	..	49	Koppal—40*	..	..	21
..	..	1,244	39	658	Koppal—42*	..	..	22
..	..	4,452	..	5,023	Koppal—16	Friday	..	23
..	..	3,068	..	330	Koppal—23	..	..	24
..	..	2,887	77	331	Koppal—25	..	..	25
..	..	1,363	..	1,694	Koppal—30	..	..	26
..	..	2,493	2	299	Koppal—32	..	..	27
..	..	1,275	10	1,340	Koppal—36	..	..	28
over to the area within the limits of Nilogi.								29
..	..	611	..	1,049	Koppal—38*	..	..	30
..	..	570	..	332	Koppal—45	..	..	31
..	..	987	..	54	Koppal—45	..	..	32
..	..	1,203	..	844	Koppal—35	..	..	33
..	6	7,918	..	248	Koppal—35	..	..	34
..	...	1,876	..	53	Koppal—38	..	..	35

RAICHUR DISTRICT

LOCATION CODE 16

Location Code No.	Name of the Village	Total area of the Village (in acres)	Amenities available within the Village						Staple Food
			Educational	Medical	Power Supply	Drinking water	Communication	Postal and Telegraph	
1	2	3	4	5	6	7	8	9	10
36.	Bhairapur ..	2,097	Pr.S.	..	E	W	KR	..	Jowar
37.	Kalhalli ..	1,222	..	..	..	Uninhabited	—	—	..
38.	Kampli ..	941	Pr.S.	..	E	TK	KR	..	Jowar
39.	Gunhalli ..	823	Pr.S.	..	..	W	KR	..	Jowar
40.	Horthatanhal ..	672	Pr.S.	..	..	W	KR	..	Jowar
41.	Manglapur ..	467	Pr.S.	..	..	W	KR	..	Jowar
42.	Kolur ..	1,444	Pr.S.	..	..	W	KR	..	Jowar
43.	Dadegal ..	1,201	Pr.S.	..	..	W	PR	..	Jowar
44.	Yettinhatti ..	2,904	Pr.S.	..	..	W	KR	..	Jowar
45.	Bhagyanagar* .. [KOPPAL RURAL]	11,299*	Pr.S.	..	E	W	KR	PO	Jowar
(i)	Bhagynagar ..	..	Pr.S.	..	..	W	KR	PO	Jowar
46.	Ojanhalli ..	2,408	Pr.S.	..	..	W	KR	..	Jowar
47.	Naregal ..	2,734	Pr.S.	..	E	W	KR	..	Jowar
48.	Chilwadgi ..	2,051	Pr.S.	..	E	W	KR	..	Jowar
49.	Devlapur ..	840	..	..	E	W	KR	..	Jowar
50.	Madinur ..	3,562	Mid.S.	..	E	W	KR	PO	Jowar
51.	Kalkera ..	1,692	Pr.S.	..	..	W	KR	..	Jowar
52.	Hatti ..	2,051	Pr.S.	..	..	W	KR	..	Jowar
53.	Tankankal ..	1,860	Pr.S.	..	..	W	KR	..	Jowar
54.	Hanmanhalli ..	792	Pr.S.	..	..	W	KR	..	Jowar
55.	Kidadhal ..	1,734	Pr.S.	..	E	W	PR	..	Jowar
56.	Kutganhalli ..	1,721	Pr.S.	..	E	W	KR	..	Jowar
57.	Ginigera ..	2,354	Mid.S.	..	E	W	PR, T	PO	Jowar
58.	Gabbur ..	979	Pr.S.	..	E	W	KR	..	Jowar
59.	Kankapur ..	1,609	Pr.S.	..	E	W	KR, T	..	Jowar
60.	Lingadhalli ..	500	Pr.S.	..	..	W	KR	..	Jowar
61.	Rudrapur ..	731	..	..	..	Uninhabited	..	—	—
62.	Shahapur ..	931	Pr.S.	..	E	W	KR	..	Jowar
63.	Hosakankapur† ...	..	..	..	..	..	..	..	..
64.	Allanagar ...	705	Pr.S.	..	...	W	KR	..	Jowar
65.	Basapur ...	2,645	Pr.S.	...	E	W	PR	—	Jowar
66.	Halwarti —	2,444	Pr.S.	...	E	W	KR	..	Jowar
67.	Kunikera —	3,653	Pr.S.	..	—	W	KR	PO	Jowar
68.	Hireboganhal —	3,573	Pr.S.	...	E	W	KR	..	Jowar
69.	Chikboganhal —	3,063	Pr.S.	...	...	W	KR	..	Jowar
70.	Karkihalli ..	11,456	Pr.S.	—	...	W	KR	..	Jowar

* Includes Municipal area also. There is no revenue village by name Bhagyanagar. Former residents of Belvinhal which is now submerged live in a colony established in the revenue limits of Koppal.

† There is no pucca revenue village by this name. The former residents of Sankalapur and Belvinhal villages which are now submerged under TBP, have shifted to a site in the revenue limits of Kanakapur.

DIRECTORY

LAND USE

KOPPAL TALUK

LOCATION CODE 3

Land use (*i.e.*, area under different types of land use in acres rounded to the nearest unit)					Nearest Town and Distance in Kms.	Day or days of the market/ *hat*, if any, held in the Village	Remarks including any place of religious, historical or archaeological interest	Location Code No.
Forest	Irrigated	Unirrigated	Cultivable waste	Area not available for cultivation				
11	12	13	14	15	16	17	18	1
...	2	1,899	..	196	Koppal—40	..	..	36
...	4	1,145	..	73	..	..	..	37
...	36	835	2	68	Koppal—38	..	..	38
...	3	676	65	79	Koppal—10	..	..	39
...	41 (W)	450	88	93	Koppal—6	..	..	40
...	3	370	..	94	Koppal—5	..	..	41
...	..	1,238	37	169	Koppal—6	..	..	42
...	1	1,016	..	184	Koppal—3	..	..	43
...	1	2,755	..	148	Koppal—3	..	..	44
...	35	8,939	1,224	1,101	Encloses Koppal Town—0	..	..	45
...	...	...	...	...	...	..	..	(i)
...	36	2,124	..	248	Koppal—8	..	..	46
...	48	2,430	38	218	Koppal—10	..	..	47
...	20	1,775	118	138	Koppal—6	..	..	48
...	...	657	140	43	Koppal—13	..	..	49
...	5	3,153	...	404	Koppal—16	..	..	50
...	52	1,411	154	75	Koppal—16	..	...	51
...	...	1,899	90	62	Koppal—13	..	..	52
...	...	1,450	314	96	Koppal—10	..	..	53
...	3	735	20	34	Koppal—22	...	..	54
...	1	1,571	1	161	Koppal—5	...	..	55
...	...	1,550	80	91	Koppal—22	..	..	56
...	209 (TK)	1,567	391	187	Koppal—11	Saturday	..	57
...	1	801	...	177	Koppal—16	..	..	58
467	2	956	92	92	Koppal—13	..	..	59
...	31	391	63	15	Koppal—24	...	..	60
466	...	265	...	...	...	...	..	61
...	12	786	65	68	Koppal—24	...	..	62
..	...	...	...	...	...	...	..	63
...	...	480	180	45	Koppal—14	...	..	64
...	42 (TK)	2,226	147	230	Koppal—10	...	..	65
...	...	2,178	200	66	Koppal—10	...	..	66
...	89	3,018	422	124	Koppal—16	...	..	67
...	...	2,246	..	1,327	Koppal—18	...	..	68
...	...	531	4	2,528	Koppal—19	...	..	69
218	...	753	10,118	367	Koppal—21	...	...	70

RAICHUR DISTRICT

LOCATION CODE 16

Location Code No.	Name of the Village	Total area of the Village (in acres)	Amenities available within the Village						Staple Food
			Educational	Medical	Power supply	Drinking water	Communication	Postal and Telegraph	
1	2	3	4	5	6	7	8	9	10
71.	Lachankera ..	5,217	Pr.S.	..	..	W	KR	..	Jowar
72.	Hyati ..	4,747	Pr.S.	..	E	W	KR	..	Jowar
73.	Mundergi ..	1,887	Submerged under Tungabhadra Reservoir former residents shifted to portion						
74.	Mellikeri ..	1,363	..	..	..	W	KR	..	Jowar
75.	Hoshalli ..	1,062	...	..	E	W	KR	..	Jowar
76.	Muddaballi ..	2,592	Mid.S., Sec.S.	..	E	W	PR	PO	Jowar
77.	Gondbal ..	3,774	Pr.S.	..	E	W	PR	PO	Jowar
78.	Budihal ..	784	Pr.S.	..	E	W	PR	PO	Jowar
79.	Chukankal ..	1,202	Pr.S.	..	..	W	KR	..	Jowar
80.	Bahaddurbanda ..	1,947	Pr.S.	..	E	W	KR	PO	Jowar
81.	Huvinhal ..	1,412	Pr.S.	..	..	W	KR	..	Jowar
82.	Belvinhal† ..	1,520	Submerged under Tungabhadra Reservoir.						
83.	Irkalgad ..	2,859	Mid.S.	..	..	W	PR	PO	Jowar
84.	Tadkankapur ..	1,427	Pr.S.	..	..	W	KR	..	Jowar
85.	Budsettinhal ..	1,507	Pr.S.	..	E	W	KR	..	Jowar
86.	Kinhal ..	3,617	Mid.S.	..	E	W	KR	PTO. Phone	Jowar
87.	Mudlapur ..	703	..	..	E	W	KR	..	Jowar
88.	Hanmanhatti ..	1,190	Pr.S.	..	..	W	KR	..	Jowar
89.	Wadderhatti ..	468	Pr.S.	..	..	W	KR	..	Jowar
90.	Chamlapur ..	869	Pr.S.	..	...	W	KR	..	Jowar
91.	Gosaldoddi ..	452	..	...	...	W	KR	...	Jowar
92.	Kodadhal ..	1,083	Pr.S.	..	..	W	PR	..	Jowar
93.	Chilkmukki ..	1,975	Pr.S.	..	..	W	PR	PO	Jowar
94.	Sidganhalli ..	919	..	..	..	W	KR	..	Jowar
95.	Hiresulikera ..	2,261	Pr.S.	..	...	W	KR	..	Jowar
96.	Chiksulikera ..	1,046	Pr.S.	...	...	W	KR	..	Jowar
97.	Achar Timmapur ..	1,832	NA	NA	NA	NA	NA	NA	Jowar
98.	Challari ..	1,514	Pr.S.	..	..	W	KR	..	Jowar
99.	Hirebommanhal ..	2,938	Pr.S., Mid.S.	..	..	W	KR	..	Jowar
100.	Chikbommanhal ..	1,896	Mid.S.	..	..	W	KR	..	Jowar
101.	Uplapur ...	551	Pr.S.	...	..	W	KR	..	Jowar
102.	Ganganhal ..	934	Pr.S.	..	..	W	KR	..	Jowar
103.	Hasgal ..	1,637	Pr.S.	..	..	W	PR	..	Jowar
104.	Hosur ..	1,576	..	..	..	W	PR	..	Jowar
105.	Arsinkera ...	2,797	..	...	..	W	KR	..	Jowar

* There is no Pucca revenue village by this name. The former residents of Sankalapur and Belvinhal villages which are now submerged under TBP, have shifted to a site in the revenue limits of Kanakapur.

† Submerged under TB Reservoir. Former residents have moved to revenue limits of Koppal and have established a colony called Bhagyanagar. NA—Information not available.

DIRECTORY

LAND USE

KOPPAL TALUK

LOCATION CODE 3

Land use (*i.e.*, area under different types of land use in acres rounded to the nearest unit)					Nearest Town and Distance in Kms.	Day or days of the market/ *hat*, if any, held in the Village	Remarks including any place of religious, historical or archaeological interest	Location Code No.
Forest	Irrigated	Unirrigated	Cultivable waste	Area not available for cultivation				
11	12	13	14	15	16	17	18	1
..	8	1,799	151	3,329	Koppal—19	..	..	71
..	..	1,632	1	3,114	Koppal—24	..	..	72
of Hyatic Village.								73
...	4	1,064	11	284	Koppal—24	..	..	74
..	88 (W)	800	72	102	Koppal—8	..	..	75
..	13	2,389	7	183	Koppal—8	..	...	76
..	...	2,053	8	1,713	Koppal—11	..	..	77
..	6	709	...	69	Koppal—19	..	...	78
..	9	1,111	47	35	Koppal—3	..	...	79
..	23 (W)	1,637	..	287	Koppal—3	..	...	80
..	..	1,294	47	71	Koppal—5	..	...	81
..	..	..	..	..	..	..	...	82
..	127	2,335	241	156	Koppal—14	Monday	...	83
..	..	1,261	129	37	Koppal—16	...	...	84
..	3	1,239	193	72	Koppal—20	...	...	85
..	71	2,957	126	463	Koppal—13	Sunday	...	86
..	29	564	2	108	Koppal—14	..	...	87
..	..	921	181	88	Koppal—16	..	...	88
..	...	415	9	44	Koppal—16	...	...	89
..	6	771	58	34	Koppal—18	...	...	90
..	1	404	...	47	Koppal—19	...	...	91
..	6	895	158	24	Koppal—18	..	...	92
319	13	1,501	69	73	Koppal—19	...	...	93
..	37	862	...	20	Koppal—21	...	...	94
..	18	1,632	556	55	Koppal—22	...	...	95
..	28	884	79	55	Koppal—24	...	...	96
..	8	1,623	...	201	Koppal—26	...	...	97
..	19	1,281	77	137	Koppal—28	...	...	98
..	62	2,641	76	159	Koppal—30	...	..	99
...	9	1,668	124	95	Koppal—30	Friday	...	100
...	10	517	4	20	Koppal—28	...	...	101
...	21	757	102	54	Koppal—28	...	...	102
184	1	1,235	98	119	Koppal—26	...	...	103
214	4	1,221	62	75	Koppal—21	...	...	104
1,388	...	1,106	75	228	Koppal—21	...	...	105

RAICHUR DISTRICT

LOCATION CODE 16

Location Code No.	Name of the Village	Total area of the Village (in acres)	Amenities available within the Village						Staple Food
			Educational	Medical	Power supply	Drinking water	Communication	Postal and Telegraph	
1	2	3	4	5	6	7	8	9	10
106.	Metgal	1,629	Pr.S.	..	..	W	KR	..	Jowar
107.	Jinnapur	1,309	Pr.S.	..	..	W	KR	..	Jowar
108.	Hoshalli	707	..	..	..	Uninhabited	..	..	..
109.	Wanballari	2,484	Pr.S.	..	..	W	KR	..	Jowar
110.	Kukanpalli	3,013	Pr.S.	..	..	W	KR	..	Jowar
111.	Indergi	9,065	Mid.S.	..	...	W	KR	..	Jowar
112.	Jabbalgudda	2,344	Pr.S.	..	..	W	PR	..	Jowar
113.	Koma Ramankunta	4,186	..	..	..	Uninhabited	..	..	..
114.	Halekunta	1,188	Pr.S.	..	..	W	KR	..	Jowar
115.	Bandikunta	1,052	..	..	..	Uninhabited	..	..	..
116.	Chandergiri	861	..	..	..	Uninhabited	..	..	..
117.	Nageshanhalli	1,652	Pr.S.	..	..	W	KR	..	Jowar
118.	Sultanpure	799	..	..	..	Uninhabited	..	..	..
119.	Bilebhavi	1,375	Pr.S.	..	..	W	KR	..	Jowar
120.	Budgumpa	1,330	Pr.S.	..	..	W	PR	..	Jowar
121.	Amarapur	535	..	..	..	Uninhabited	..	..	..
122.	Dhangaldoddi	1,758	Pr.S.	..	..	W	KR	..	Jowar
123.	Bhimnur	1,340	Pr.S.	..	..	W	KR	..	Jowar
124.	Halhalli	1,606	Pr.S.	..	..	W	KR	..	Jowar
125.	Tawergera	3,631	Pr.S.	...	..	W	KR	..	Jowar
126.	Sangapur	445	..	..	..	W	KR	..	Jowar
127.	Lebgera	1,921	Pr.S.	..	E	W	KR	..	Jowar
128.	Kamnur	2,423	Mid.S.	..	..	W	KR	PO	Jowar
129.	Kardigudda	698	..	..	..	Uninhabited	..	..	..
130.	Abbigera	1,181	Pr.S.	...	E	W	KR	..	Jowar
131.	Kenchandoni	815	..	..	..	W	KR	..	Jowar
132.	Yelamgera	2,911	Pr.S.	..	..	W	KR	..	Jowar
133.	Hittanhal	1,432	Mid.S., Sec.S.	D	E	W	PR; T	PO	Jowar, Rice
134.	Chik-Khasankandi	1,731	..	..	..	Uninhabited	..	..	..
135.	Hire-Khasankandi	2,354	Pr.S.	...	E	W	KR	..	Jowar, Rice
136.	Bevinhalli	1,317	Pr.S.	..	E	W	KR	..	Jowar
137.	Guldhalli	1,844	Mid.S.	..	..	W	PR	PO	Jowar
138.	Kerihalli	2,378	Pr.S.	...	...	W	PR	..	Jowar
139.	Agalkera	1,555	Mid.S.	...	E	W	PR	PO	Jowar, Rice
140.	Shivapur	3,309	Pr.S.	...	E	W	PR	...	Jowar, Rice

DIRECTORY

LAND USE

KOPPAL TALUK

LOCATION CODE 3

Land use (*i.e.*, area under different types of land use in acres rounded to the nearest unit)					Nearest Town and Distance in Kms.	Day or days of the market/ *hat*, if any, held in the Village	Remarks including any place of religious, historical or archaeological interest	Location Code No.
Forest	Irrigated	Unirrigated	Cultivable waste	Area not available for cultivation				
11	12	13	14	15	16	17	18	1
283	–	1,119	87	140	Koppal—19	..	..	106
57	–	1,097	100	55	Koppal—19	..	..	107
–	–	602	53	52	..	..	..	108
716	2	1,567	97	102	Koppal 19	..	..	109
..	9	2,460	374	170	Koppal—19	..	..	110
6,095	62	2,844	...	64	Koppal—21	..	..	111
610	...	970	673	91	Koppal—29	..	..	112
4,186	...	...	...	–	..	...	..	113
891	1	257	–	39	Koppal—19	..	...	114
953	–	94	–	5	...	...	..	115
–	–	300	–	561	–	...	...	116
–	–	552	830	270	Koppal—24	...	...	117
431	2	327	..	39	..	..	...	118
444	–	722	129	80	Koppal—21	...	...	119
–	5	1,162	137	26	Koppal—24	...	...	120
–	–	371	148	16	–	..	...	121
–	2	1,339	293	124	Koppal—26	..	...	122
–	34	1,143	89	74	Koppal—16	...	...	123
–	13	1,325	...	268	Koppal—18	...	...	124
–	59	2,923	–	649	Koppal—22	...	...	125
–	15	362	52	16	Koppal—16	...	...	126
–	81	1,663	141	36	Koppal—18	...	..	127
–	51	2,074	122	176	Koppal—13	...	...	128
–	7	612	26	53	–	...	...	129
–	20	1,029	79	53	Koppal—16	...	...	130
–	14	611	38	152	Koppal—16	...	...	131
–	8	2,142	567	194	Koppal—16	...	..	132
–	248	777	158	249	Munirabad—6	6	Monday	133
1,296	–	435	...	–	...	...	..	134
570	–	1,338	258	188	Munirabad—8	...	...	135
304	–	875	106	32	Munirabad—6	...	...	136
–	...	1,635	106	103	Koppal—13	..	...	137
...	10	1,866	394	108	Koppal—16	..	...	138
496	450	302	...	307	Munirabad—10	...	..	139
1,299	769	362	...	879	Munirabad—13	...	...	140

RAICHUR DISTRICT

LOCATION CODE 16

Location Code No.	Name of the Village	Total area of the Village (in acres)	Amenities available within the Village						Staple Food
			Educational	Medical	Power supply	Drinking water	Communication	Postal and Telegraph	
1	2	3	4	5	6	7	8	9	10
141.	Achalapur ..	872	..	..	..	Uninhabited	..	..	..
142.	Hussainpur ..	814	..	..	..	Uninhabited	..	..	..
143.	Bandiharlapur ..	1,584	Pr.S.	..	E	W	PR	PO	Jowar, Rice
144.	Basapur ..	1,218	..	..	E	W	PR	..	Jowar, Rice
145.	Ayodya ..	242	..	..	..	Uninhabited	..	..	...
146.	Narayanpet ..	445	..	..	E	R	KR	..	Rice
147.	Attivatti ..	435	NA	NA	NA	NA	NA	NA	Rice
148.	Rajarampet ..	264	..	..	..	Uninhabited	..	..	...
149.	Mohammadnagar ..	1,047	Pr.S.	..	E	W	KR	..	Rice
150.	Hulgi ..	961	Pr.S.	..	E	W	PR,T	..	Jowar, Rice
151.	Kampsagar ..	843	Pr.S.	..	E	W	KR	..	Jowar, Rice
152.	Munirabad (Rural) ..	1,032*	Mid.S., Sec.S.	D	E	W	PR, T	PO	Jowar, Rice
153.	Holimudlapur ..	1,667	Pr.S.	..	..	R	KR	..	Jowar, Rice
154.	Hosaningapur†	304			Sub-merged	under	T.B.Project		
155.	Hoshalli ..	1,317	Pr.S.	..	E	W	PR	..	Jowar, Rice
	(i) *Hosaningapur* ..	..	..	..	..	W	PR	...	Jowar, Rice
156.	Bullapur ..	379	..	..	..	Uninhabited	..	...	...

* Includes the area under Munirabad Notified Area also.

† Area noted in Column 3 relates to Ningapura which is now entirely submerged under Tungabhadra Reservoir. Former residents of this village have moved to a site within the limits of HOSAHALLI and this new village site is called Hosaningapura. This newly established colony has been treated as a hamlet of Hosahalli. NA = Information not available.

DIRECTORY

LAND USE

KOPPAL TALUK

LOCATION CODE 3

Land use (*i.e.*, area under different types of land use in acres rounded to the nearest unit)					Nearest Town and Distance in Kms.	Day or days of the market/ *hat*, if any, held in the Village	Remarks including any place of religious, historical or archaeological interest	Location Code No.
Forest	Irrigated	Unirrigated	Cultivable waste	Area not available for cultivation				
11	12	13	14	15	16	17	18	1
854	2	16	..	..	..	..	..	141
797	...	11	..	6	..	..	..	142
893	338	35	152	166	Munirabad—16	Monday	..	143
954	167	89	..	8	Munirabad—18	..	..	144
—	169	11	16	46	..	..	..	145
—	157	12	98	178	Munirabad—21	..	..	146
—	188	30	..	217	Munirabad—20	..	..	147
107	105	23	..	29	..	..	..	148
—	140	195	508	204	Munirabad—20	..	..	149
—	439	40	26	456	Munirabad—5	..	..	150
—	625	75	34	109	Munirabad—6	..	..	151
—	617	117	142	156	Munirabad—0	..	..	152
—	260	12	301	1,094	Munirabad—3	..	..	153
—	—	...	...	..	..	..	..	154
—	151	495	..	671	Munirabad—6	..	..	155
—	—	—	...	..	..	..	..	(i)
379	—	...	..	..	..	..	..	156

APPENDIX I—(iii)

ALPHABETICAL LIST OF VILLAGES

RAICHUR DISTRICT

LOCATION CODE NO. 16

KOPPAL TALUK

LOCATION CODE NO. 3

Sl. No.	Name of Village	Location Code No.
1.	Abbigera	130
2.	Achalapur	141
3.	Achar Timmapur	97
4.	Agal Khera	139
5.	Allanagar	64
6.	Allipur	6
7.	Alwandi	1
8.	Amarapur	121
9.	Arsinkera	105
10.	Attivatti	147
11.	Ayodya	145
12.	Bahaddur Banda	80
13.	Bandi Harlapur	143
14.	Bandi Kunta	115
15.	Basapur	65
16.	Basapur	144
17.	Belgatti	4
18.	Belur	22
19.	Belvinhal	82
20.	Betgera	34
21.	Bevinhalli	136
22.	*Bhagyanagar (Koppal Rural)*	45
23.	Bhairapur	36
24.	Bhimnur	123
25.	Bikanhalli	19
26.	Bilebhavi	119
27.	Biserhalli	20
28.	Bochanhalli	33
29.	Budgumpa	120
30.	Budihal	78
31.	Budsettinhal	85
32.	Bullapur	156
33.	Challari	98
34.	Chamlapur	90
35.	Chandergiri	116
36.	Chikboganhal	69
37.	Chikbommanhal	100
38.	Chik Khasankandi	134
39.	Chik Sindogi	16
40.	Chiksulikera	96
41.	Chilkmukki	93
42.	Chilwadgi	48
43.	Chukankal	79
44.	Dadegal	43
45.	Devlapur	49
46.	Dhangaldoddi	122
47.	Domberhalli	21
48.	Gabbur	58
49.	Ganganhal	102
50.	Ghatreddihal	5
51.	Ginigera	57
52.	Gondbal	77
53.	Gosaldoddi	91
54.	Gudigera	9
55.	Guldhalli	137
56.	Gunhalli	39
57.	Halekunta	114
58.	Halgera	10
59.	Halhalli	124
60.	Halwagli	30
61.	Halwarti	66
62.	Handral	13
63.	Hanmanhalli	54
64.	Hanmanhatti	88
65.	Hanwal	12
66.	Hasgal	103
67.	Hatti	3
68.	Hatti	52
69.	Hireboganhal	68
70.	Hirebommanhal	99
71.	Hirekhasankandi	135
72.	Hiresindogi	17
73.	Hiresulikera	95
74.	Hittanhal	133
75.	Holimudlapur	153
76.	Horthatanhal	40
77.	Hosakankapur	63
78.	Hosaningapur	154
79.	Hoshalli	75
80.	Hoshalli	108
81.	Hoshalli	155
82.	Hosur	104
83.	Hulgi	150
84.	Hunukunti	26
85.	Hussainpur	142
86.	Huvinhal	81
87.	Hyati	72
88.	Hydernagar	32
89.	Indergi	111
90.	Irkalgad	83
91.	Jabbalgudda	112
92.	Jinnapur	107
93.	Kalhalli	37
94.	Kalkera	51

APPENDIX I—(iii) (*Concld.*)

ALPHABETICAL LIST OF VILLAGES

RAICHUR DISTRICT — KOPPAL TALUK

LOCATION CODE NO. 16 — LOCATION CODE NO. 3

Sl. No.	Name of Village	Location Code No.
95.	Kamnur	128
96.	Kampli	38
97.	Kampsagar	151
98.	Kankapur	59
99.	Kardigudda	129
100.	Karkihalli	70
101.	Katarki Gudlanur	23
102.	Katrahalli	15
103.	Kenchandoni	131
104.	Kerihalli	138
105.	Keslapur	31
106.	Kidadhal	55
107.	Kinhal	86
108.	Kodadhal	92
109.	Kolur	42
110.	Komaramankunta	113
111.	Kowlur	8
112.	Kukanpalli	110
113.	Kunikera	67
114.	Kutganhalli	56
115.	Lachankera	71
116.	Lebgera	127
117.	Lingadhalli	60
118.	Madinur	50
119.	Mainahalli	18
120.	Manglapur	41
121.	Mattur	25
122.	Mellikeri	74
123.	Metgal	106
124.	Mohammadnagar	149
125.	Moranhalli	35
126.	Muddaballi	76
127.	Mudlapur	87
128.	Mundergi	73
129.	Munirabad (Rural)	152
130.	Murlapur	7
131.	Nageshanhalli	117
132.	Narayanpet	146
133.	Naregal	47
134.	Narsipur	14
135.	Neeralgi	24
136.	Nilogi	28
137.	Ojanhalli	46
138.	Pura	29
139.	Raghunathanhalli	2
140.	Rajarampet	148
141.	Rudrapur	61
142.	Sangapur	126
143.	Shahapur	62
144.	Shivapur	140
145.	Sidganhalli	94
146.	Sultanpur	118
147.	Tadkankapur	84
148.	Tankankal	53
149.	Tawergera	125
150.	Tigari	27
151.	Uplapur	101
152.	Wadderhatti	89
153.	Wadganhal	11
154.	Wanballari	109
155.	Yelamgera	132
156.	Yettinhatti	44

KUSHTAGI TALUK

VILLAGE AMENITIES AND

RAICHUR DISTRICT

LOCATION CODE 16

Location Code No.	Name of the Village	Total area of the Village (in acres)	Amenities available within the Village						Staple Food
			Educational	Medical	Power supply	Drinking water	Communication	Postal and Telegraph	
1	2	3	4	5	6	7	8	9	10
1.	Gudadur (Jagir)	1,668	Mid.S.	—	E	W	KR	PO	Jowar, Navani
2.	Mastkatti	998	Pr.S.	—	—	W	KR	..	Jowar, Navani
3.	Malgitti	1,924	Mid.S.	—	—	W	KR	PO	Jowar, Navani
4.	Akkeri	525	..	—	—	Uninhabited		...	...
5.	Kadival	794	Pr.S.	—	—	W	KR	—	Jowar, Navani
6.	Patalchinti	1,659	Pr.S.	—	—	W	KR	...	Jowar, Navani
7.	Rangapur	991	Pr.S.	...	...	W	KR	...	Jowar, Navani
8.	Kodatgeri	1,384	Pr.S.	...	..	W	KR	..	Jowar, Navani
9.	Masbinkurbanhal	1,146	..	...	...	W	KR	..	Jowar, Navani
10.	Bilekal	853	Pr.S.	...	...	W	KR	PO	Jowar, Navani
11.	Basapur	484	Pr.S.	...	...	W	KR	...	Jowar, Navani
12.	Bommanhal	1,137	Pr.S.	...	...	W	KR	...	Jowar, Navani
13.	Rampur	2,597	Pr.S.	..	..	W	KR	..	Jowar, Navani
14.	Wakandurg	2,455	Pr.S.	...	..	W	KR	PO	Jowar, Navani
15.	Achnoor	2,040	—	...	...	Uninhabited		..	...
16.	Nilogal	1,362	Mid.S.	...	..	W	KR	PO	Jowar, Navani
17.	Mittalkod	2,276	Pr.S.	..	E	W	KR	..	Jowar, Navani
18.	Tuggaldona	3,498	Pr.S.	..	..	W	KR	..	Jowar, Navani
19.	Shadalgera	1,639	Pr.S.	..	...	W	KR	..	Jowar, Navani
20.	Nirlakoppa	541	..	..	...	W	KR	...	Jowar, Navani
21.	Hanmanhal	1,844	Mid.S.,Sec.S.	HC	...	W	KR	PO	Jowar, Navani
22.	Gudad Develapur	1,316	Pr.S.	..	—	W	KR	...	Jowar, Navani
23.	Konapur	723	Pr.S.	..	—	W	KR	...	Jowar, Navani
24.	Paramanhatti	538	Pr.S.	..	...	W	KR	...	Jowar, Navani
25.	Badimnhal	818	Pr.S.	..	—	W	KR	...	Jowar, Navani
26.	Timmanhatti	813	—	...	...	W	KR	...	Jowar, Navani
27.	Venkatapur	481	Pr.S.	...	...	W	KR	...	Jowar, Navani
28.	Gudad Irkal	1,270	Pr.S.	..	..	W	KR	..	Jowar, Navani
29.	Gorabihal	1,021	Pr.S.	..	...	W	KR	...	Jowar, Navani
30.	Madnhal	964	Pr.S.	..	...	W	KR	..	Jowar, Navani
31.	Yerigeri	1,351	Mid.S.	..	E	W	KR	PO	Jowar, Navani
32.	Kumblavati	2,096	Pr.S.	..	..	W	KR	PO	Jowar, Navani
33.	Benkanhal	3,404	Pr.S.	...	...	W	KR	PO	Jowar, Navani
34.	Yelbunchi	2,512	Pr.S.	...	...	W	KR	PO	Jowar, Navani
35.	Mugnoor	1,689	Pr.S.	—	—	W	KR	PO	Jowar, Navani

DIRECTORY

LAND USE

KUSHTAGI TALUK

LOCATION CODE 4

Land use (*i.e.*, area under different types of land use in acres rounded to the nearest unit)					Nearest Town and Distance in Kms.	Day or days of the market/ *hat*, if any, held in the Village	Remarks including any place of religious, historical or archaeological interest	Location Code No.
Forest	Irrigated	Unirrigated	Cultivable waste	Area not available for cultivation				
11	12	13	14	15	16	17	18	1
..	15 (W)	1,616	9	28	Gajendragad—13	..	..	1
..	3 (W)	958	12	25	Gajendragad—13	..	..	2
...	60 (W)	1,343	122	399	Gajendragad—16	..	..	3
..	...	490	21	14	...	..	...	4
..	...	532	4	258	Badami—24	..	..	5
..	23 (W)	1,582	13	41	Badami—16	..	..	6
..	10 (W)	856	98	27	Badami—13	..	..	7
..	..	988	114	282	Badami—16	..	..	8
..	17 (W) (O)	1,046	42	41	Badami—16	..	..	9
..	...	827	..	26	Badami—10	..	..	10
...	1 (W)	460	20	3	Badami—13	..	..	11
..	4 (W) (O)	1,019	108	6	Badami—16	..	..	12
..	19 (O)	990	216	1,372	Badami—10	..	..	13
..	75 (TK) (O)	1,252	196	932	Badami—13	..	..	14
..	38 (TK)	1,204	88	710	Badami—16	..	..	15
..	31 (W) (O)	1,209	69	53	Badami—16	..	..	16
..	5 (W)	1,658	318	295	Badami—13	..	..	17
..	31 (W) (O)	1,879	279	1,309	Badami—16	..	..	18
..	54 (W)	1,469	58	58	Badami—13	..	..	19
...	...	492	36	13	Badami—16	..	..	20
..	..	1,759	81	4	Badami—24	..	..	21
..	..	1,057	151	108	Badami—10	..	..	22
..	5 (W)	556	77	85	Badami—16	..	..	23
..	13 (W) (O)	449	69	7	Badami—10	..	..	24
..	6 (W) (O)	778	...	34	Badami—8	..	...	25
...	...	657	150	6	Badami—6	..	...	26
..	4 (W)	469	3	5	Badami—8	..	..	27
...	17 (W)	999	149	105	Badami—10	..	..	28
..	...	974	36	11	Gajendragad—24	..	..	29
...	11 (W)	943	4	6	Gajendragad—10	..	..	30
...	18 (W)	1,296	19	18	Gajendragad—24	..	..	31
..	56 (W)	2,016	12	12	Gajendragad—16	..	..	32
..	17 (O)	3,166	21	200	Gajendragad—13	..	..	33
...	62 (TK) (O)	2,377	18	55	Gajendragad—6	..	...	34
...	44 (TK) (O)	1,620	16	9	Gajendragad—8	...	...	35

VILLAGE AMENITIES AND

RAICHUR DISTRICT

LOCATION CODE 16

Location Code No.	Name of the Village	Total area of the Village (in acres)	Amenities available within the Village						Staple Food
			Educational	Medical	Power supply	Drinking water	Communication	Postal and Telegraph	
1	2	3	4	5	6	7	8	9	10
36.	Chickgonnagar ..	762	Pr.S.	..	...	W	KR	...	Jowar, Navani
37.	Hiregonnagar ..	1,865	Prs.S.,Mid.S.	..	...	W	KR	PO	Jowar, Navani
(i)	*Narasapur* ..	..	Pr.S.	..	...	W	KR	...	...
38.	Varikal ..	939	Pr.S.	..	...	W	KR	...	Jowar, Navani
39.	Gadchinti ..	1,531	Pr.S.	..	...	W	KR	...	Jowar, Navani
40.	Habalkatti ..	968	Mid.S.	..	..	W	KR	PO	Jowar, Navani
41.	Tumrikoppa ..	860	Pr.S.	..	..	W	KR	...	Jowar, Navani
42.	Parsapur ..	511	...	..	..	Uninhabited		...	
43.	Hanamsagar ..	3,917	Pr.S., Mid.S.Sec.S.	D	E	W	PR	PTO,Phone	Jowar, Navani
44.	Hosalli ..	812	Pr.S.	..	..	W	PR	...	Jowar, Navani
45.	Malkapur ..	1,021	Pr.S.	..	..	W	PR	..	Jowar, Navani
46.	Chalgera ..	6,619	Mid.S.,Sec.S.	HC	E	W	PR	PO	Jowar, Navani
47.	Talugeri ..	3,737	Mid.S.	..	E	W	PR	PO	Jowar, Navani
48.	Kordakera ..	2,015	Mid.S.	..	...	W	PR	PO	Jowar, Navani
49.	Chicknandihal ..	881	Pr.S.	...	...	W	PR	...	Jowar, Navani
50.	Yelburthi ..	2,534	Pr.S.	...	...	W	PR	...	Jowar, Navani
51.	Hirebannigol ..	2,374	Mid.S.	..	...	W	PR	PO	Jowar, Navani
52.	Kankoppa ..	891	Pr.S.	..	...	W	KR	...	Jowar, Navani
53.	Donnegudda ..	1,223	Pr.S.	..	...	W	KR	...	Jowar, Navani
54.	Bisnhal ..	724	Pr.S.	..	...	W	KR	...	Jowar, Navani
55.	Hirenandihal ..	3,446	Pr.S.	...	...	W	KR	...	Jowar, Navani
56.	Parasapur ..	1,655	Pr.S.	..	...	W	KR	...	Jowar, Navani
57.	Bhingikoppa ..	422	...	..	...	Uninhabited		...	...
58.	Kalalbandi ..	2,064	Mid.S.	..	...	W	KR	PO	Jowar, Navani
59.	Zhoolkatti ..	1,568	Pr.S.	...	...	W	PR	..	Jowar, Navani
60.	Zhunjalkoppa ..	946	...	...	...	W	PR	..	Jowar, Navani
61.	Madikera ..	1,727	Pr.S.	...	...	W	KR	..	Jowar, Navani
62.	Mavinutagi ..	2,639	Pr.s.	..	E	W	KR	..	Jowar, Navani
63.	Chandragiri ..	2,160	Pr.S.	..	...	W	KR	..	Jowar, Navani
64.	Beelagi ..	2,393	Pr.S.	..	...	W	KR	..	Jowar, Navani
65.	Kabbargi ..	2,834	Mid.S.	...	...	W	KR	PO	Jowar, Navani
66.	*Usalkop* ..	742	...	...	...	Uninhabited		...	...
67.	Honmatti ..	703	...	...	...	Uninhabited		...	...
68.	Tatakunti ..	262	...	...	..	Uninhabited		..	...
69.	Bandargal ..	1,398	Pr.S.	...	...	W	KR	..	Jowar, Navani
70.	Katapur ..	3,625	Mid.S.	...	...	W	KR	PO	Jowar ,Navani

DIRECTORY

LAND USE

KUSHTAGI TALUK

LOCATION CODE 4

Land use (*i.e.*, area under different types of land use in acres rounded to the nearest unit)					Nearest Town and Distance in Kms.	Day or days of the market/ *hat*, if any, held in the Village	Remarks including any place of religious, historical or archaeological interest	Location Code No.
Forest	Irrigated	Unirrigated	Cultivable waste	Area not available for cultivation				
11	12	13	14	15	16	17	18	1
..	...	739	12	11	Gajendragad—16	..	..	36
..	...	1,772	56	37	Gajendragad—10	..	..	37
..	...	..	..	..	..	..	..	(i)
..	10 (W)	846	55	28	Gajendragad—13	..	..	38
..	38 (W)	1,277	202	14	Gajendragad—16	..	..	39
..	4 (W)	918	10	36	Gajendragad—10	..	..	40
..	2 (O)	851	...	7	Gajendragad—8	..	..	41
..	...	486	24	1	...	..	..	42
..	117 (C)	3,074	379	347	Badami—32	..	..	43
..	20 (TK)	771	4	17	Badami—6	..	..	44
..	28 (W)	940	...	53	Badami—16	..	..	45
..	49 (O) (W)	6,387	116	67	Kushtagi—10	..	..	46
..	10 (W)	3,660	..	67	Kushtagi—6	..	..	47
..	1 (W)	1,905	25	84	Kushtagi—8	..	..	48
..	...	845	2	34	Kushtagi—10	..	..	49
..	6 (W)	2,286	103	139	Kushtagi—16	..	..	50
..	14 (W)	2,307	15	38	Kushtagi—8	..	..	51
..	11 (O)	877	...	3	Kushtagi—13	..	..	52
..	3 (O)	1,191	13	16	Kushtagi—14	..	..	53
..	60 (W) (O)	645	..	19	Kushtagi—16	..	..	54
..	11 (W)	3,392	23	20	Kushtagi—6	..	..	55
..	...	1,648	...	7	Kushtagi—8	..	..	56
..	...	415	...	7	...	..	..	57
..	48 (TK) (O)	1,940	...	76	Kushtagi—6	..	..	58
..	17 (O)	1,471	26	54	Kushtagi—11	...	..	59
..	4 (W)	935	...	7	Kushtagi—16	...	..	60
...	36	1,537	16	138	Kushtagi—6	...	..	61
..	57 (TK) (O)	1,770	262	550	Kushtagi—10	...	...	62
..	31 (O)	1,029	150	950	Kushtagi—16	...	...	63
..	68 (TK)	1,036	82	1,207	Kushtagi—13	...	...	64
...	85 (TK)	1,551	267	931	Kushtagi—10	...	...	65
...	...	722	...	20	...	...	...	66
...	...	656	25	22	...	...	...	67
...	...	255	...	7	...	...	...	68
...	2 (W)	1,343	...	53	Kushtagi—16	...	...	69
...	4 (W)	3,429	9	183	Kushtagi—10	...	...	70

VILLAGE AMENITIES AND

RAICHUR DISTRICT

LOCATION CODE 16

Location Code No.	Name of the Village	Total area of the Village (in acres)	Amenities available within the Village						Staple Food
			Educational	Medical	Power supply	Drinking water	Communication	Postal and Telegraph	
1	2	3	4	5	6	7	8	9	10
71.	Kalgonhal ..	677	Pr.S.	..	..	W	KR	..	Jowar, Navani
72.	Turkanur ..	448	..	..	..	Uninhabited	...	..	...
73.	Puratageri ..	748	Pr.S.	..	..	W	KR	..	Jowar, Navani
74.	Kadoor ..	1,107	Pr.S.	..	..	W	KR	..	Jowar, Navani
75.	Yerigonhal ..	671	Pr.S.	..	..	W	KR	..	Jowar, Navani
76.	Huchinur ..	820	Pr.S.	...	...	W	KR	...	Jowar, Navani
77.	Antarthana ...	1,199	Pr.S.	..	...	W	KR	..	Jowar, Navani
78.	Hulgera ..	9,014	Mid.S.	...	...	W	KR	PO	Jowar, Navani
79.	Sebankatti ..	2,300	Pr.S.	...	...	W	KR	..	Jowar, Navani
80.	Mannerhal ...	2,170	Pr.S.	...	...	W	KR	PO	Jowar, Navani
81.	Mudhuatagi ...	3,692	Pr.S.	...	...	W	KR	—	Jowar, Navani
82.	Develapur ...	742	Pr.S.	...	...	W	KR	—	Jowar, Navani
83.	Hanamageri ..	734	Pr.S.	...	...	W	KR	...	Jowar, Navani
84.	Hulsegeri ..	1,303	Pr.S.	...	...	W	KR	...	Jowar, Navani
85.	Advibhavi ..	2,617	Pr.S.	...	...	W	KR	—	Jowar, Navani
86.	Miyapur ...	2,326	Pr.S.	...	...	W	KR	—	Jowar, Navani
87.	Mensageri ...	2,532	Pr.S.	...	...	W	KR	...	Jowar, Navani
88.	Kyadiguppa ..	4,086	Mid.S.	..	E	W	PR	PO	Jowar, Navani
89.	Kade Kuppa ..	1,773	Pr.S.	..	..	W	PR	...	Jowar, Navani
90.	Timmanhatti ...	537	...	..	...	Uninhabited		—	—
91.	Topalkatti ...	1,700	Pr.S.	...	...	W	KR	—	Jowar, Navani
92.	Nerebenchi ...	1,215	Pr.S.	..	E	W	PR	...	Jowar, Navani
93.	Kurbanhal ..	1,268	Pr.S.	..	...	W	PR	...	Jowar, Navani
94.	Shakapur ..	1,305	Pr.S.	..	...	W	KR	PO	Jowar, Navani
95.	Madalgatti ...	1,173	Pr.S.	..	...	W	PR	—	Jowar, Navani
96.	Byalihal ...	1,719	Pr.S.	...	...	W	PR	—	Jowar, Navani
97.	Nidsesi ...	2,751	Pr.S.	...	E	W	PR	—	Jowar, Navani
98.	Gorvarbencha Matti ..	715	...	...	...	W	PR	..	Jowar, Navani
99.	Vanageri ...	4,755	Pr.S.	..	...	W	KR	PO	Jowar, Navani
100.	Tekkalki ...	1,449	Pr.S.	..	...	W	PR	...	Jowar, Navani
101.	Bichkal ...	5,370	Mid.S.	...	E	W	PR	PO	Jowar, Navani
102.	Mankalkeri ...	809		...	...	Uninhabited			
103.	Kawalboodur ..	813	Pr.S.	...	...	W	KR	—	Jowar, Navani
104.	Kesarur ..	1,719	Pr.S.	...	...	W	PR	—	Jowar, Navani
105.	Upparbasapur ..	1,110	...	...	...	Uninhabited		—	—

DIRECTORY

LAND USE

KUSHTAGI TALUK

LOCATION CODE 4

Land use (*i.e.*, area under different types of land use in acres rounded to the nearest unit)					Nearest Town and Distance in Kms.	Day or days of the market/ *hat*, if any, held in the Village	Remarks including any place of religious, historical or archaeological interest	Location Code No.
Forest	Irrigated	Unirrigated	Cultivable waste	Area not available for cultivation				
11	12	13	14	15	16	17	18	1
..	..	621	..	56	Kushtagi—13	..	..	71
...	..	424	2	22	..	..	..	72
..	48 (TK) (O)	640	..	60	Kushtagi—13	..	..	73
..	—	1,042	4	61	Kushtagi—10	..	..	74
..	8 (W)	611	3	49	Kushtagi—16	..	..	75
..	1 (W)	792	4	23	Kushtagi—13	..	..	76
...	5 (W)	1,121	..	73	Kushtagi—10	..	..	77
..	17 (O)	8,321	315	361	Kushtagi—13	..	..	78
..	2 (W)	2,171	116	11	Kushtagi—8	..	..	79
..	30 (W) (O)	1,958	118	64	Kushtagi—10	..	..	80
..	48 (O)	3,363	...	281	Kushtagi—14	..	..	81
..	..	678	37	27	Kushtagi—8	..	..	82
..	10 (W) (O)	675	39	10	Kushtagi—10	..	..	83
..	..	1,227	..	76	Kushtagi—16	..	..	84
..	8 (W)	2,326	197	86	Kushtagi—13	..	..	85
..	..	2,277	29	20	Kushtagi—13	..	..	86
..	6 (O)	2,021	253	252	Kushtagi—16	..	..	87
..	26 (W)	3,645	321	94	Kushtagi—16	..	..	88
..	1 (W)	1,725	..	47	Kushtagi—14	..	..	89
..	...	517	...	20	..	..	..	90
..	..	1,641	51	8	Kushtagi—16	..	..	91
..	..	1,171	21	23	Kushtagi—19	..	..	92
..	15 (W)	1,132	49	72	Kushtagi—16	..	..	93
..	2 (W)	1,216	49	38	Kushtagi—22	..	..	94
..	1 (W)	1,099	27	46	Kushtagi—16	..	..	95
..	4 (W)	1,672	19	24	Kushtagi—19	...	..	96
..	9 (W)	2,476	...	266	Kushtagi—13	...	..	97
..	..	685	..	30	Kushtagi—10	..	..	98
..	4 (W)	4,569	23	159	Kushtagi—16	..	..	99
..	...	1,395	...	54	Kushtagi—16	..	..	100
..	11 (W)	5,098	17	244	Kushtagi—16	..	..	101
..	—	782	...	27	..	..	..	102
..	1 (W)	767	10	35	Kushtagi—16	..	..	103
..	3 (W)	1,626	...	90	Kushtagi—16	..	..	104
...	2 (W)	1,051	7	50	...	...	...	105

RAICHUR DISTRICT

LOCATION CODE 16

Location Code No.	Name of the Village	Total area of the Village (in acres)	Amenities available within the Village						Staple Food
			Educational	Medical	Power supply	Drinking water	Communication	Postal and Telegraph	
1	2	3	4	5	6	7	8	9	10
106.	Kalkeri	1,487	Pr.S.	..	..	W	KR	..	Jowar, Navani
107.	Nadavalkop	916	..	..	..	W	KR	..	Jowar, Navani
108.	Tonsihal	888	Pr.S.	..	..	W	KR	..	Jowar, Navani
109.	Gotagi	4,184	Mid.S.	..	..	W	KR	PO	Jowar, Navani
110.	Dotihal	750	Mid.S., Sec.S.	..	E	W	PR	PO	Jowar, Navani
111.	Kesoor	910	Pr.S.	..	..	W	PR	..	Jowar, Navani
112.	Matur	1,595	Pr.S.	..	..	W	PR	..	Jowar, Navani
113.	Jalihal	1,782	Pr.S.	..	..	W	KR	..	Jowar, Navani
114.	Ryawanki	1,163	Pr.S.	..	..	W	KR	..	Jowar, Navani
115.	Sirguppa	3,832	Mid.S.	..	..	W	KR	PO	Jowar, Navani
116.	Balutagi	2,460	Pr.S.	..	..	W	KR	PO	Jowar, Navani
117.	Megur	1,240	Pr.S.	..	..	W	KR	..	Jowar, Navani
118.	Banhatti	688	Pr.S.	..	..	W	KR	..	Jowar, Navani
119.	Mudenoor	1,942	Mid.S.	..	..	W	PR	PO	Jowar, Navani
120.	Benchamatti	784	..	..	..	W	KR	..	Jowar, Navani
121.	Kudloor	1,043	Pr.S.	...	..	W	PR	..	Jowar, Navani
122.	Teggihal	1,294	Pr.S.	..	..	W	PR	..	Jowar, Navani
123.	Madapur	2,094	Pr.S.	..	..	W	KR	..	Jowar, Navani
124.	Gonhal (K)	1,470	Pr.S.	..	..	W	PR	..	Jowar, Navani
125.	Basapur (M)	1,175	...	...	...	W	PR	...	Jowar, Navani
126.	Hosur (K)	1,214	Pr.S.	...	...	W	PR	..	Jowar, Navani
127.	Rampur (Jagir)	766	Pr.S.	...	...	W	KR	..	Jowar, Navani
128.	Gudadur (M)	1,323	Pr.S.	..	...	W	KR	PO	Jowar, Navani
129.	Tengunti	2,082	Pr.S.	...	...	W	PR	..	Jowar, Navani
130.	Gumgeri	2,844	Pr.S.	...	E	W	PR	PO	Jowar, Navani
131.	Ganganhal	1,396	Pr.S.	...	...	W	PR	..	Jowar, Navani
132.	Hiremannapur	4,973	Mid.S.	...	E	W	PR	PO	Jowar, Navani
133.	Hanchinhal	6,744	Pr.S.	...	E	W	PR	..	Jowar, Navani
134.	Nawalhalli	2,613	Pr.S.	...	E	W	PR	PO	Jowar, Navani
135.	Mayadhunsi	856		...	...	Uninhabited		...	...
136.	Rampur (M)	999	Pr.S.	...	...	W	PR	...	Jowar, Navani
137.	Neerloti	1,497	Pr.S.	...	...	W	KR	...	Jowar, Navani
138.	Nagarhal	1,817	Pr.S.	...	...	W	KR	...	Jowar, Navani
139.	Kandakur	6,191	Mid.S.	...	...	W	KR	PO	Jowar, Navani
140.	Tawargera	14,722	Pr.S., Mid.S.	HC, FC	E	W	PR	PTO	Jowar, Navani

DIRECTORY

LAND USE

KUSHTAGI TALUK

LOCATION CODE 4

Land use (*i.e.*, area under different types of land use in acres rounded to the nearest unit)					Nearest Town and Distance in Kms.	Day or days of the market/ *hat*, if any, held in the Village	Remarks including any place of religious, historical or archaeological interest	Location Code No.
Forest	Irrigated	Unirrigated	Cultivable waste	Area not available for cultivation				
11	12	13	14	15	16	17	18	1
..	1 (W)	1,336	110	40	Kushtagi—16	..	..	106
..	..	878	19	19	Ilkal—24	..	..	107
..	..	852	15	21	Ilkal—16	..	..	108
..	4 (W)	3,968	94	118	Ilkal—19	..	..	109
..	8 (W)	681	..	61	Ilkal—16	Saturday	..	110
..	3 (W)	861	..	46	Ilkal—19	..	..	111
..	1 (W)	1,553	..	41	Ilkal—19	..	..	112
..	2 (C)	1,710	..	70	Ilkal—16	..	..	113
..	3 (W)	1,141	..	19	Ilkal—24	..	..	114
..	15 (W) (C)	3,665	5	147	Ilkal—10	..	..	115
..	31 (W) (C)	2,333	27	69	Ilkal—6	..	..	116
..	10 (W)	1,168	8	54	Ilkal—13	..	..	117
..	..	655	..	33	Ilkal—6	..	..	118
..	14 (W)	1,774	..	154	Kushtagi—16	Monday	..	119
..	..	698	58	28	Kushtagi—10	..	..	120
..	..	1,002	..	41	Kushtagi—16	..	..	121
..	..	1,231	..	63	Kushtagi—10	..	..	122
..	..	2,069	..	25	Kushtagi—13	..	..	123
..	..	1,419	..	51	Kushtagi—16	..	..	124
..	..	1,133	..	42	Kushtagi—13	..	..	125
..	..	1,169	..	45	Kushtagi—16	..	..	126
..	..	699	..	67	Kushtagi—19	..	..	127
..	..	1,287	3	33	Kushtagi—16	..	..	128
..	..	1,995	..	87	Kushtagi—19	..	..	129
..	..	2,753	3	88	Kushtagi—6	..	..	130
..	4 (W)	1,342	..	50	Kushtagi—10	..	..	131
..	10 (W)	3,755	152	1,056	Kushtagi—10	..	..	132
..	4 (W)	6,233	363	144	Kushtagi—8	..	..	133
..	2 (C) (O)	2,195	145	271	Kushtagi—13	..	..	134
..	..	769	33	54	..	..	..	135
..	..	985	..	14	Kushtagi—13	..	..	136
..	4 (W)	1,373	33	87	Kushtagi—16	..	..	137
..	..	1,517	47	253	Kushtagi—22	..	..	138
..	15 (W)	5,760	75	341	Kushtagi—19	..	..	139
918	31 (W)	1,200	798	974	Kushtagi—24	Saturday	..	140

RAICHUR DISTRICT

LOCATION CODE 16

Location Code No.	Name of the Village	Total area of the Village (in acres)	Amenities available within the Village						Staple Food
			Educational	Medical	Power supply	Drinking water	Communication	Postal and Telegraph	
1	2	3	4	5	6	7	8	9	10
141.	Manedhal ..	4,427	Mid.S.	..	E	W	PR	PO	Jowar, Navani
142.	Hiremukartihal ..	1,298	Pr.S.	..	..	W	KR	..	Jowar, Navani
143.	Siddapur ..	1,524	Pr.S.	..	..	W	KR	..	Jowar, Navani
144.	Virupapur ..	1,011	Pr.S.	..	..	W	KR	..	Jowar, Navani
145.	Hadagli ..	724	..	..	..	W	KR	...	Jowar, Navani
146.	Homminhal ..	3,597	Pr.S.	..	..	W	KR	..	Jowar, Navani
147.	Lingadhalli ..	3,274	Pr.S.	..	..	W	KR	PO	Jowar, Navani
148.	Chickmukartinhal ..	821	..	..	..	W	KR	..	Jowar, Navani
149.	*Bachinhal* ..	925	Pr.S.	..	..	W	KR	..	Jowar, Navani
150.	Gudadhanamsagar ..	1,525	..	..	..	W	KR	..	Jowar, Navani
151.	Huliyapur ..	2,730	Pr.S.	..	..	W	KR	..	Jowar, Navani
152.	Nandapur ..	2,444	Pr.S.	..	..	W	KR	..	Jowar, Navani
153.	Vithalapur ..	966	Pr.S.	..	..	W	KR	..	Jowar, Navani
154.	Idlapur ..	1,194	Pr.S.	..	..	W	KR	..	Jowar, Navani
155.	Jumlapur ..	1,844	Mid.S.	..	..	W	KR	PO	Jowar, Navani
156.	Ainapur ..	868	..	..	..	Uninhabited	..	..	...
157.	Sasvihal ..	3,024	Pr.S.	..	..	W	KR	..	Jowar, Navani
158.	Advibhavi ..	1,177	Pr.S.	..	..	W	KR	..	Jowar, Navani
159.	Mudalgundi ..	1,976	Pr.S.	..	..	W	KR	..	Jowar, Navani
160.	Kidadur ..	1,744	Pr.S.	..	..	W	KR	..	Jowar, Navani
161.	Kalmalli ..	4,459	Pr.S.(2)	..	..	W	KR	PO	Jowar, Navani
(i)	*Amarapur* ..	..	Pr.S.	..	..	W	KR	...	–
162.	Myadardokki ..	3,906	Pr.S.	..	..	W	KR	..	Jowar, Navani
163.	Zhoolkunti ..	1,712	Pr.S.	..	..	W	..	..	Jowar, Navani
164.	Garjanhal ..	2,062	Pr.S.	..	..	W	KR	...	Jowar, Navani
165.	Konapur ..	1,247	..	..	..	Uninhabited	..	...	–
166.	Kilarhatti ..	2,552	Pr.S.	..	..	W	PR	PO	Jowar, Navani
167.	Narinhal ..	2,249	Pr.S.	..	..	W	PR	..	Jowar, Navani
168.	Umlirampur ..	571	..	..	..	W	KR	..	Jowar, Navani
169.	Hagaldhal ..	2,576	Pr.S.	..	..	W	KR	..	Jowar, Navani
170.	Teminhal ..	1,807	Pr.S.	..	..	W	KR	..	Jowar, Navani
171.	Kanhal ..	2,363	..	..	..	W	KR	..	Jowar, Navani
172.	Pura ..	2,567	Pr.S.	..	..	W	KR	..	Jowar, Navani
173.	Sanganhal ..	1,257	Pr.S.	..	..	W	KR	..	Jowar, Navani
174.	Ganganhal ..	851	..	..	..	W	KR	..	Jowar, Navani
175.	Hongaddi ..	683	Pr.S.	..	...	W	KR	...	Jowar, Navani
176.	Mettinhal ..	1,351	...	...	...	W	KR	...	Jowar, Navani

DIRECTORY

LAND USE

KUSHTAGI TALUK

LOCATION CODE 4

Land use (*i.e.*, area under different types of land use in acres rounded to the nearest unit)					Nearest Town and Distance in Kms.	Day or days of the market/ *hat*, if any, held in the Village	Remarks including any place of religious, historical or archaeological interest	Location Code No.
Forest	Irrigated	Unirrigated	Cultivable waste	Area not available for cultivation				
11	12	13	14	15	16	17	18	1
348	..	3,314	370	395	Kushtagi—19	...	..	141
..	28 (W)	1,183	..	87	Kushtagi—24	..	..	142
..	5 (O)	1,351	112	56	Kushtagi—16	..	..	143
..	..	928	54	29	Kushtagi—19	..	..	144
..	..	699	...	25	Kushtagi—16	..	..	145
...	...	1,774	78	1,745	Kushtagi—19	...	..	146
...	..	2,899	320	55	Kushtagi—22	..	..	147
...	..	729	..	92	Kushtagi—14	..	..	148
...	..	770	47	108	Kushtagi—16	...	..	149
...	3	1,040	182	300	Kushtagi—24	..	..	150
...	8 (O)	2,259	263	200	Kushtagi—16	...	...	151
...	..	2,330	33	81	Kushtagi—19	...	..	152
...	..	915	3	48	Kushtagi—22	..	..	153
...	..	1,143	28	23	Kushtagi—19	..	..	154
..	..	1,773	28	43	Kushtagi—22	..	..	155
..	..	797	46	25	...	..	..	156
..	..	2,818	84	122	Kushtagi—24	..	..	157
..	..	972	89	116	Kushtagi—26	..	..	158
369	..	1,494	68	45	Kushtagi—22	..	..	159
...	..	1,700	..	44	Kushtagi—26	..	..	160
115	..	3,789	483	72	Kushtagi—24	..	..	161
...		..	..	..	...	..	..	(i)
116	..	3,277	469	44	Kushtagi—19	..	..	162
...	..	1,548	161	3	Kushtagi—24	..	..	163
...	..	1,859	168	35	Kushtagi—24	..	..	164
167	..	1,017	42	21	...	..	...	165
576	..	1,367	374	235	Kushtagi—32	..	...	166
..	..	1,950	102	197	Kushtagi—26	..	...	167
..	..	494	28	49	Kushtagi—24	..	..	168
..	..	2,317	38	221	Kushtagi—19	..	..	169
..	..	1,783	..	24	Kushtagi—24	..	..	170
...	..	2,056	58	249	Kushtagi—16	..	..	171
..	..	2,246	200	121	Kushtagi—32	..	1	172
..	..	1,138	72	47	Kushtagi—19	..	..	173
..	..	768	56	27	Kushtagi—24	..	..	174
...	...	460	151	72	Kushtagi—24	..	..	175
...	...	862	408	81	Kushtagi—19	...	...	176

APPENDIX I—(iv)

ALPHABETICAL LIST OF VILLAGES

RAICHUR DISTRICT

LOCATION CODE NO. 16

KUSHTAGI TALUK

LOCATION CODE NO. 4

Sl. No.	Name of Village	Location Code No.
1.	Achnoor	15
2.	Advibhavi	85
3.	Advibhavi	158
4.	Ainapur	156
5.	Akkeri	4
6.	Antarthana	77
7.	Bachinhal	149
8.	Badimnhal	25
9.	Balutagi	116
10.	Bandargal	69
11.	Banhatti	118
12.	Basapur	11
13.	Basapur (M)	125
14.	Beelagi	64
15.	Benchamatti	120
16.	Benkanhal	33
17.	Bhingikoppa	57
18.	Bichkal	101
19.	Bilekal	10
20.	Bisnhal	54
21.	Bommanhal	12
22.	Byalihal	96
23.	Chalgera	46
24.	Chandragiri	63
25.	Chickgonnagar	36
26.	Chickmukartinhal	148
27.	Chicknandihal	49
28.	Develapur	82
29.	Donnegudda	53
30.	Dotihal	110
31.	Gadchinti	39
32.	Ganganhal	131
33.	Ganganhal	174
34.	Garjanal	164
35.	Gonhal (K)	124
36.	Gorabihal	29
37.	Gorvar Benchamatti	98
38.	Gotagi	109
39.	Gudad Devalapur	22
40.	Gudad Hanamsagar	150
41.	Gudad Irkal	28
42.	Gudadur (Jagir)	1
43.	Gudadur (M)	128
44.	Gumgeri	130
45.	Habalkatti	40
46.	Hadagli	145
47.	Hagaldhal	169
48.	Hanamageri	83
49.	Hanamsagar	43
50.	Hanchinhal	133
51.	Hanmanhal	21
52.	Hirebannigol	51
53.	Hiregonnagar	37
54.	Hiremannapur	132
55.	Hiremukartihal	142
56.	Hirenandihal	55
57.	Homminhal	146
58.	Hongaddi	175
59.	Honmatti	67
60.	Hosalli	44
61.	Hosur (K)	126
62.	Huchinur	76
63.	Hulgera	78
64.	Huliyapur	151
65.	Hulsegeri	84
66.	Idlapur	154
67.	Jalihal	113
68.	Jumlapur	155
69.	Kabbargi	65
70.	Kadekoppa	89
71.	Kadival	5
72.	Kadoor	74
73.	Kalalbandi	58
74.	Kalgonhal	71
75.	Kalkeri	106
76.	Kalmalli	161
77.	Kandakur	139
78.	Kanhal	171
79.	Kankoppa	52
80.	Katapur	70
81.	Kawalboodur	103
82.	Kesarur	104
83.	Kesoor	111
84.	Kidadur	160
85.	Kilarhatti	166
86.	Kodatgeri	8
87.	Konapur	23
88.	Konapur	165
89.	Kordakera	48
90.	Kudloor	121
91.	Kumblavati	32
92.	Kurbahal	93
93.	Kyadiguppa	88

APPENDIX I—(iv) (*Concld.*)

ALPHABETICAL LIST OF VILLAGES

RAICHUR DISTRICT

LOCATION CODE NO. 16

KUSHTAGI TALUK

LOCATION CODE NO. 4

Sl. No.	Name of Village	Location Code No.
94.	Lingadhalli ..	147
95.	Madalgatti ..	95
96.	Madapur ..	123
97.	Madikera ..	61
98.	Madnhal ..	30
99.	Malgitti ..	3
100.	Malkapur ..	45
101.	Manedhal ..	141
102.	Mankalkeri ..	102
103.	Mannerhal ..	80
104.	Masbinkurbanhal ..	9
105.	Mastkatti ..	2
106.	Matur ..	112
107.	Mavinutagi ..	62
108.	Mayadhunsi ..	135
109.	Megur ..	117
110.	Mensageri ..	87
111.	Mettinhal ..	176
112.	Mittalkod ..	17
113.	Miyapur ..	86
114.	Mudalgundi ..	159
115.	Mudenoor ..	119
116.	Mudhvatagi ...	81
117.	Mugnoor ...	35
118.	Myadardokki ..	162
119.	Nadavalkop ..	107
120.	Nagarhal ..	138
121.	Nandapur ..	152
122.	Narinhal ...	167
123.	Nawalhalli ..	134
124.	Neerloti ..	137
125.	Nerebenchi ..	92
126.	Nidsesi ...	97
127.	Nilogal ..	16
128.	Nirlakoppa ..	20
129.	Paramanhatti ..	24
130.	Parasapur ..	56
131.	Parsapur ..	42
132.	Patalchinti ..	6
133.	Pura ..	172
134.	Puratageri ..	73
135.	Ramur ..	13
136.	Rampur (Jagir) ..	127
137.	Rampur (M) ..	136
138.	Rangapur ..	7
139.	Ryawanki ..	114
140.	Sanganhal ..	173
141.	Sasvihal ..	157
142.	Sebankatti ..	79
143.	Shadalgera ..	19
144.	Shakapur ..	94
145.	Siddapur ..	143
146.	Sirguppa ..	115
147.	Talugeri ..	47
148.	Tatakunti ..	68
149.	Tawargera ..	140
150.	Teggihal ..	122
151.	Tekkalki ...	100
152.	Teminhal ..	170
153.	Tengunti ..	129
154.	Tonsihal ..	108
155.	Topalkatti ..	91
156.	Timmanhatti ..	90
157.	Timmanhatti ..	26
158.	Tuggaldona ..	18
159.	Tumikoppa ..	41
160.	Turkanur ..	72
161.	Umli Rampur ..	168
162.	Uppar Besapur ..	105
163.	Usalkop ..	66
164.	Vanageri ..	99
165.	Varikal ..	38
166.	Venkatapur ..	27
167.	Virupapur ..	144
168.	Vithalapur ..	153
169.	Wakandurg ..	14
170.	Yelbunchi ..	34
171.	Yelburthi ..	50
172.	Yerigiri ..	31
173.	Yerigonhal ..	75
174.	Zhoolkatti ..	59
175.	Zhoolkunti ..	163
176.	Zhunjalkoppa ..	60

LINGSUGUR TALUK

VILLAGE AMENITIES AND

RAICHUR DISTRICT

LOCATION CODE 16

Location Code No.	Name of the Village	Total area of the Village (in acres)	Amenities available within the Village						Staple Food
			Educational	Medical	Power supply	Drinking water	Communication	Postal and Telegraph	
1	2	3	4	5	6	7	8	9	10
1.	Gurgunta ...	9,550	Pr.S., Mid.S., Sec.S.	D	E	T	PR	PO	Jowar, Rice
2.	Golpalli ...	5,060	Pr.S.	...	...	W	PR	..	Jowar, Rice
3.	Paidoddi ...	1,757	Pr.S.	...	...	W	KR	..	Jowar, Rice
4.	Yergunti ...	6,389	Pr.S.	..	..	W	KR	..	Jowar, Rice
5.	Hosagudda ..	1,228	..	..	..	W	KR	..	Jowar, Rice
6.	Bandebhavi ..	2,874	Pr.S.	..	..	W	KR	..	Jowar, Rice
7.	Goudur ..	3,238	Mid.S.	..	..	W	KR	PO	Jowar, Rice
8.	Machnoor ..	3,531	Pr.S.	..	..	W	KR	..	Jowar, Rice
9.	Yelgutti ..	4,025	Pr.S.	..	..	W	KR	PO	Jowar, Rice
10.	Kaddona ..	1,036	..	..	..	W	KR	..	Jowar, Rice
11.	Tawag ..	819	Pr.S.	..	E	W	KR	PO	Jowar, Rice
12.	Roudalbanda ..	1,079	Mid.S.	..	E	TK	KR	PO	Jowar, Rice
13.	Hosur ..	1,819	Pr.S.	..	..	TK	PR	..	Jowar, Rice
14.	Mallapur ..	1,714	Pr.S.	..	..	W	KR	..	Jowar, Rice
15.	Anwari ...	9,011	Mid.S.	..	E	W	KR	PO	Jowar, Rice
16.	Hirenagnur ..	7,335	Pr.S.	...	E	W	KR	PO	Jowar, Rice
17.	Chukenhutti ...	866	..	...	..	W	KR	..	Jowar, Rice
18.	Veerapur ..	1,164	Pr.S.	..	E	W	KR	..	Rice, Jowar
19.	Chikkanognur ..	1,511	Pr.S.	...	E	W	KR	PO	Jowar
20.	Gajjalgutta ..	1,543	Pr.S., Mid.S., Sec.S.	H.U.	E	W	KR	PO	Jowar
21.	Chickhesrur ..	4,173	Mid.S.	..	E	W	PR	PO	Jowar
22.	Hire Hesarur ..	3,747	Pr.S.	..	E	W	PR	PO	Jowar
23.	Nilogal ..	4,286	Mid.S.	..	E	W	KR	PO	Jowar
24.	Gudadanhal ..	674	Mid.S.	..	..	W	KR	PO	Jowar, Rice
25.	Hutti Village ..	1,063	Pr.S., Mid.S. Sec.S.	D	E	T,W	PR	PTO, Phone	Jowar, Rice
	(i) *Hutti Camp* (1) ..	..	..	..	...	...	..	..	..
	(ii) *Hutti Camp* (2) ..	..	..	..	...	...	..	..	..
	(iii) *Hutti Camp* (3) ..	..	..	..	..	...	..	..	..
26.	Mednapur ..	2,871	Pr.S.	...	...	W	PR	PO	Jowar, Rice
27.	Kotha ..	17,778	Mid.S.	...	E	W	KR	PO	Jowar, Rice
28.	Benchaldoddi ...	3,707	..	...	..	W	KR	..	Jowar, Rice
29.	Chikaldoddi ..	803	...	...	..	Uninhabited	..	..	...
30.	Parampur ..	2,092	Pr.S.	...	..	W	KR	..	Jowar, Rice
31.	Deverbhupur ...	2,749	Pr.S.	...	E	W	PR	PO	Jowar, Rice
32.	Yerdona ..	4,745	Mid.S.	...	E	W	PR	PO	Jowar, Rice
33.	Honahalli ..	7,137	Mid.S.	..	E	W	PR	..	Jowar, Rice
34.	Phulbhavi ..	3,267	Pr.S.	...	..	W	KR	..	Rice, Jowar
35.	Shilhalli (Tugli) ..	1,921	..	..	..	R	KR	..	Rice, Jowar

DIRECTORY

LAND USE

LINGSUGUR TALUK

LOCATION CODE 5

Land use (*i.e.*, area under different types of land use in acres rounded to the nearest unit)					Nearest Town and Distance in Kms.	Day or days of the market/ *hat*, if any, held in the Village	Remarks including any place of religious, historical or archaeological interest	Location Code No.
Forest	Irrigated	Unirrigated	Cultivable waste	Area not available for cultivation				
11	12	13	14	15	16	17	18	1
1,173	..	7,143	787	447	Lingsugur—20	Friday	..	1
3,109	..	1,603	348	..	Lingsugur—24	..	..	2
550	..	818	141	248	Lingsugur—26	..	..	3
4,441	..	1,888	10	50	Lingsugur—30	..	..	4
386	..	644	185	13	Lingsugur—26	..	..	5
1,621	..	1,159	31	63	Lingsugur—27	..	..	6
..	..	2,884	294	60	Lingsugur—24	..	..	7
489	..	2,614	428	..	Lingsugur—26	..	..	8
1,380	..	2,388	199	58	Lingsugur—30	..	..	9
..	..	1,004	4	28	Lingsugur—20	..	..	10
...	..	789	..	30	Lingsugur—24	..	..	11
..	..	1,045	..	34	Lingsugur—25	..	..	12
..	..	1,681	118	20	Lingsugur—26	..	..	13
..	..	1,601	89	24	Lingsugur—27	..	..	14
..	..	8,076	837	98	Lingsugur—29	..	..	15
..	..	7,257	..	78	Lingsugur—24	..	..	16
..	..	678	170	18	Lingsugur—25	..	..	17
..	..	1,139	..	25	Lingsugur—25	..	..	18
..	..	1,464	..	47	Lingsugur—26	..	..	19
..	..	1,338	172	33	Lingsugur—24	..	..	20
..	..	3,127	954	92	Lingsugur—18	..	..	21
..	..	3,558	179	10	Lingsugur—19	..	..	22
..	..	3,944	109	233	Lingsugur—25	..	..	23
..	..	584	..	90	Lingsugur—13	..	..	24
..	..	379	..	684	Lingsugur—17	Sunday	..	25
								(i)
								(ii)
								(iii)
...	..	1,921	..	950	Lingsugur—13	..	..	26
...	..	17,164	42	572	Lingsugur—18	..	..	27
..	..	2,413	...	1,294	Lingsugur—20	..	..	28
..	—	774	...	29	..	...	..	29
1,184	...	807	—	101	Lingsugur—20	—	..	30
..	..	1,951	34	764	Lingsugur—14	..	1	31
1,060	..	3,400	230	55	Lingsugur—10	..	...	32
..	..	6,182	757	198	Lingsugur—8	..	...	33
688	..	2,012	424	143	Lingsugur—12	..	...	34
...	...	955	772	194	Lingsugur—16	...	...	35

RAICHUR DISTRICT

LOCATION CODE 16

Location Code No.	Name of the Village	Total area of the Village (in acres)	Amenities available within the Village						Staple Food
			Educational	Medical	Power supply	Drinking water	Communication	Postal and Telegraph	
1	2	3	4	5	6	7	8	9	10
36.	Jaldurga ..	2,517	Pr.S.	..	..	R	..	..	Rice, Jowar
37.	Hanchinal ..	2,166	Pr.S.	..	E	R	..	..	Jowar, Rice
38.	Yalgunti ..	714	..	..	..	R	..	..	Jowar, Rice
39.	Yerdoddi ..	1,253	Pr.S.	..	..	R	..	..	Jowar, Rice
40.	Kadadargaddi ..	1,116	..	..	..	R	..	..	Jowar, Rice
41.	Gonwatla ..	3,040	Pr.S.	..	..	R	KR	PO	Jowar, Rice
42.	Gontagola ..	6,878	Pr.S.	..	..	W	KR	..	Jowar, Rice
43.	Ramlooti ..	2,048	..	..	..	W	KR	..	Jowar, Rice
44.	Aidbhavi ..	3,142	Pr.S.	..	..	W	KR	..	Jowar, Rice
45.	Tanmankall ..	2,030	Pr.S.	..	..	W	KR	..	Jowar, Rice
46.	Gadgi ..	1,056	..	...	..	W	PR	..	Jowar, Rice
47.	Raidurga ..	761	...	..	..	W	KR	..	Jowar, Rice
48.	Lingsugur (Rural) ..	9,527*	..	..	..	Uninhabited	..	..	..
49.	Kardkal ..	7,602	Mid.S.	..	..	W	PR	PO	Jowar, Rice
50.	Huligad ..	1,693	..	..	..	W	PR	...	Jowar, Rice
51.	Sarjapur ..	2,159	Mid.S.	..	E	W	PR	PO	Jowar, Rice
52.	Kuppigud ..	2,063	Pr.S.	..	E	W	PR	..	Jowar, Rice
53.	Amrawati ..	985	Pr.S.	..	..	W	KR	..	Jowar, Rice
54.	Sanbal ..	5,322	Pr.S.	..	..	W	KR	PO	Jowar
55.	Buddinni ...	526	Pr.S.	..	..	W	KR	...	Jowar
56.	Hovvinbhavi ..	1,808	Pr.S.	..	..	W	KR	..	Jowar, Rice
57.	Jungamarhalli ..	469	..	..	..	Uninhabited	..	...	...
58.	Basapur ..	2,934	Pr.S.	..	..	W	KR	...	Jowar
59.	Gonwar ..	4,504	Pr.S.	..	..	W	KR	PO	Jowar, Rice
60.	Narkaldinni ...	590	Pr.S.	..	...	W	KR	...	Jowar, Rice
61.	Advibhavi ..	1,537	Pr.S.	..	..	W	PR	...	Jowar, Rice
62.	Rampur ..	1,086	Pr.S.	..	..	W	KR	..	Jowar, Rice
63.	Hunkunti ..	2,362	Pr.S.	..	..	W	KR	..	Jowar, Rice
64.	Kali Lingsugur ..	2,918	Pr.S.	..	..	W	KR	PO	Jowar, Rice
65.	Bhupur ..	1,688	Pr.S.	..	..	W	KR	PO	Jowar, Rice
66.	Mavinbhavi ..	2,998	Pr.S.	..	..	W	KR	..	Jowar, Rice
67.	Kachapur ..	2,604	Pr.S.	..	..	W	KR	..	Jowar, Rice
68.	Gundsagar ..	2,107	Pr.S.	..	..	W	KR	..	Jowar, Rice
69.	Chitranhal ..	1,671	Pr.S.	..	..	W	KR	..	Jowar, Rice
70.	Margatnal ...	957	Pr.S.	...	...	W	KR	...	Jowar, Rice

*Includes are under Municipal limits also.

DIRECTORY

LAND USE

LINGSUGUR TALUK

LOCATION CODE 5

Land use (*i.e.*, area under different types of land use in acres rounded to the nearest unit)					Nearest Town and Distance in Kms.	Day or days of the market/ *hat*, if any, held in the Village	Remarks including any place of religious, historical or archaeological interest	Location Code No.
Forest	Irrigated	Unirrigated	Cultivable waste	Area not available for cultivation				
11	12	13	14	15	16	17	18	1
...	...	2,219	..	298	Lingsugur—20	..	2	36
...	...	1,666	...	500	Lingsugur— 19	..	..	37
...	...	359	...	355	Lingsugur—22	..	..	38
...	..	647	36	570	Lingsugur—24	..	..	39
...	...	634	95	387	Lingsugur—25	...	...	40
...	...	1,653	1,134	253	Lingsugur—23	..	..	41
3,311	4	2,908	305	350	Lingsugur—24	..	..	42
...	...	951	..	1,097	Lingsugur—25	..	..	43
1,244	..	1,810	..	88	Lingsugur—27	..	..	44
821	...	994	20	195	Lingsugur—26	..	..	45
..	..	291	..	765	Lingsugur—28	..	...	46
..	..	555	35	171	Lingsugur—24	..	...	47
..	..	9,066	98	363	...	..	..	48
..	54 (W)	7,448	..	100	Lingsugur—0	..	..	49
..	18 (W)	1,506	11	158	Lingsugur—2	..	..	50
...	..	2,039	...	120	Lingsugur— 7	...	..	51
..	..	1,979	...	84	Lingsugur— 7	..	..	52
..	..	899	...	86	Lingsugur— 12	..	..	53
..	...	5,140	170	12	Lingsugur— 26	..	..	54
..	...	498	...	28	Lingsugur— 26	..	..	55
...	...	918	867	23	Lingsugur— 24	...	...	56
...	...	405	33	31	...	...	...	57
...	...	1,523	1,369	42	Lingsugur— 20	..	...	58
..	...	4,392	18	94	Lingsugur— 15	..	...	59
..	..	575	...	15	Lingsugur— 22	..	..	60
..	1 (TK)	1,391	38	107	Lingsugur— 6	..	...	61
..	..	996	...	90	Lingsugur— 6	..	..	62
..	..	2,261	...	101	Lingsugur— 6	..	...	63
..	...	2,739	56	123	Lingsugur—6	..	...	64
..	..	1,550	104	34	Lingsugur— 8	..	...	65
..	..	2,860	32	106	Mudgal—14	...	...	66
...	...	2,491	18	95	Mudgal—12	..	...	67
...	29	2,018	25	35	Mudgal—14	..	..	68
...	...	1,573	42	56	Lingsugur—11	..	...	69
...	...	881	51	25	Lingsugur—17	...	...	70

RAICHUR DISTRICT

LOCATION CODE 16

Location Code No.	Name of the Village	Total area of the Village (in acres)	Amenities available within the Village						Staple Food
			Educational	Medical	Power supply	Drinking water	Communication	Postal and Telegraph	
1	2	3	4	5	6	7	8	9	10
71.	Neralkera	1,597	Pr.S.	...	E	W	PR	PO	Jowar, Rice
72.	Anahosur	8,186	Mid.S.	HC	E	W	PR	PO	Jowar, Rice
73.	Hanumangudda (Hosur)	804	Pr.S.	..	..	W	KR	..	Jowar, Rice
74.	Julgudda	1,605	Pr.S.	..	..	W	KR	..	Jowar, Rice
75.	Nowli	2,199	Pr.S.	..	...	R	KR	..	Jowar, Rice
76.	Kamaldinni	1,478	Pr.S.	...	...	R	KR	...	Jowar, Rice
77.	Chitapur	4,503	Pr.S.	...	...	R	KR	PO	Jowar, Rice
78.	Jawoor (Big)	1,436	Pr.S.	...	...	W, R	PR	PO	Jowar
79.	Bendona	849	Pr.S.	...	...	W	PR	...	Jowar, Rice
80.	Nandihal	584	Pr.S.	...	...	W	KR	...	Rice, Jowar
81.	Jawoor (Small)	595	Pr.S.	...	...	R	KR	...	Jowar
82.	Roudal Banda	1,421	Pr.S.	..	...	R	PR	PO	Jowar
83.	Jungi Rampur	891	Pr.S.	...	...	W	KR	...	Jowar
84.	Toralbenchi	2,012	Pr.S.	...	...	W	KR	...	Jowar, Rice
85.	Upperi (Small)	1,238	Pr.S.	...	...	W	KR	...	Jowar
86.	Upperi (Big)	1,654	Pr.S.	...	...	W	KR	...	Jowar
87.	Sunkal	2,052	Pr.S.	...	...	W	KR	...	Jowar
88.	Halbhavi	4,305	Pr.S.	...	...	W	PR	...	Jowar, Rice
89.	Yergunti	710	Pr.S.	...	...	W	PR	...	Jowar
90.	Eachanhal	4,491	Mid.S.	...	E	W	PR	PO	Jowar, Rice
91.	Kesarhutti	1,784	Pr.S.	..	..	W	KR	..	Jowar, Rice
92.	Gorebal	2,863	Pr.S.	..	..	W	KR	PO	Jowar, Rice
93.	Mincheri	1,602	Pr.S.	..	..	W	KR	..	Jowar
94.	Jalibenchi	1,260	Pr.S.	..	..	W	KR	..	Jowar
95.	Kalapur	2,517	Pr.S.	..	...	W	KR	..	Jowar
96.	Aidanhal	2,050	Pr.S.	...	...	W	KR	..	Jowar, Bajra
97.	Yelgaldinni	1,360	Pr.S.	...	...	W	PR	..	Jowar, Rice
98.	Maski	10,919	Pr.S., Mid.S., Sec.S.	HC	E	C, W	PR	PTO, Phone	Jowar
99.	Medarnhal	2,063	Pr.S.	...	...	W	PR	...	Jowar
100.	Antergungi (Small)	733	...	...	Uninhabited	...	..	...	..
101.	Antergungi (Big)	1,398	Pr.S.	...	...	W	PR	PO	Jowar
102.	Nagerbenchi	3,410	Pr.S.	..	...	W	PR	PO	Jowar
103.	Medikenhal	5,951	Mid.S.	..	E	W	PR	PO	Jowar
104.	Erapur	288	..	..	Uninhabited	..	..	...	..
105.	Kamandaldinni	540	..	..	Uninhabited	..	..	...	..

DIRECTORY

LAND USE

LINGSUGUR TALUK

LOCATION CODE 5

Land use (*i.e.*, area under different types of land use in acres rounded to the nearest unit)					Nearest Town and Distance in Kms.	Day or days of the market/ *hat*, if any, held in the Village	Remarks including any place of religious, historical or archaeological interest	Location Code No.
Forest	Irrigated	Unirrigated	Cultivable waste	Area not available for cultivation				
11	12	13	14	15	16	17	18	1
...	..	1,452	41	104	Lingsugur—10	..	..	71
...	...	7,398	399	389	Lingsugur—14	Thursday	..	72
—	...	762	—	42	Mudgal—15	..	..	73
—	...	1,523	—	82	Mudgal—16	..	...	74
—	—	1,872	—	327	Mudgal—24	...	...	75
—	...	1,140	..	338	Lingsugur—23	..	...	76
—	—	4,402	..	101	Lingsugur—24	..	..	77
..	...	1,381	..	55	Lingsugur—23	..	..	78
..	...	810	25	14	Lingsugur—19	..	..	79
...	..	520	..	64	Lingsugur—19	..	...	80
—	—	—	555	40	Lingsugur—23	...	—	81
—	—	1,349	—	72	Lingsugur—23	...	—	82
—	—	851	—	40	Lingsugur—20	...	—	83
—	—	1,521	400	91	Lingsugur—14	...	...	84
—	—	1,057	106	75	Lingsugur—16	...	—	85
—	—	1,367	147	140	Lingsugur—17	..	..	86
—	—	1,400	491	161	Lingsugur—18	..	..	87
533	12 (TK)	2,560	797	403	Lingsugur—13	..	..	88
...	..	640	53	17	Lingsugur—12	...	...	89
—	23 (TK)	3,852	474	142	Lingsugur—10	—	—	90
..	4 (W)	1,619	142	19	Lingsugur—5	..	...	91
..	18 (W)	2,514	163	168	Lingsugur—10	..	..	92
...	...	1,523	..	79	Lingsugur—8	...	...	93
...	..	1,073	118	69	Lingsugur—5	...	...	94
..	3 (W)	2,265	..	249	Lingsugur—5	..	..	95
..	—	1,932	..	118	Lingsugur—3	...	...	96
—	—	1,204	90	66	Lingsugur—2	..	..	97
...	20 (W)	9,842	503	554	Lingsugur—26	Sunday	3	98
—	—	1,841	198	24	Lingsugur—30	..	...	99
—	—	645	51	37	—	...	...	100
—	—	1,286	92	20	Lingsugur—32	..	...	101
...	...	3,215	128	67	Lingsugur—33	..	...	102
—	30 (W)	4,965	576	380	Mudgal—22	Friday	..	103
—	1 (W)	252	15	20	—	—	—	104
—	...	422	88	30	—	—	—	105

RAICHUR DISTRICT

LOCATION CODE 16

Location Code No.	Name of the Village	Total area of the Village (in acres)	Amenities available within the Village						Staple Food
			Educational	Medical	Power supply	Drinking water	Communication	Postal and Telegraph	
1	2	3	4	5	6	7	8	9	10
106.	Talekhan ..	6,100	Pr.S.	..	..	W	KR	PO	Jowar
107.	Baggalgudda ..	1,766	..	..	..	W	KR	..	Jowar
108.	Yerdoddi ..	2,779	Pr.S.	..	..	W	KR	..	Jowar
109.	Desaibhogapur ..	3,869	Pr.S.	..	..	W	PR	..	Jowar
110.	Hadgali ..	4,045	Pr.S.	..	..	W	KR	..	Jowar
111.	Sompur ..	587	..	..	..	Uninhabited	..	..	..
112.	Kannal ..	1,645	Mid.S.	..	..	W	KR	PO	Jowar
113.	Vyasanandihal ..	1,426	Pr.S.	..	..	W	KR	..	Jowar
114.	Timmapur ..	3,991	Pr.S.	..	..	W	KR	..	Jowar
115.	Bailgudda ..	3,915	Pr.S.	..	..	W	PR	..	Jowar
116.	Tirthbhavi ..	1,385	Pr.S.	..	..	W	PR	..	Jowar
117.	Nirloti ..	1,009	..	..	..	W	KR	..	Jowar
118.	Advibhavi (Maski) ..	630	Pr.S.	..	..	W	KR	..	Jowar
119.	Dignaikanbhavi ..	1,838	Pr.S.	..	..	W	KR	..	Jowar
120.	Mudaldinni ..	1,981	Pr.S.	..	..	C, W	PR	..	Jowar
121.	Jakkermudu ..	2,505	Pr.S.	..	..	W	PR	..	Jowar
122.	Sultanpur ..	1,402	..	..	..	C	KR	..	Jowar
123.	Venkatapur ..	2,447	Pr.S.	..	..	C, W.	KR	..	Jowar
124.	Belladamardi ..	2,637	Pr.S.	..	..	C, W.	KR	..	Jowar
125.	Benkanhal ..	578	Pr.S.	..	..	C, W.	KR	..	Jowar
126.	Katgal ..	1,457	Pr.S.	..	..	W	PR	..	Jowar
127.	Askihal ..	1,440	Pr.S.	..	..	W	KR	..	Jowar
128.	Maraldinni ..	2,409	Pr.S.	..	..	C, W	KR	PO	Jowar
129.	Dabbermadu ..	949	..	..	..	W	KR	..	Jowar
130.	Nagalopur ..	338	..	..	..	Uninhabited	..	..	..
131.	Mattur ..	5,582	Mid.S.	..	E	W	KR	PO	Jowar
132.	Kadadarnahal ..	1,633	..	..	..	W	PR	..	Jowar
133.	Gudihal ..	2,500	Pr.S.	..	E	W	KR	..	Jowar
134.	Taribhavi ..	1,171	..	..	E	W	PR	..	Jowar
135.	Buddinni ..	1,577	Pr.S.	..	E	W	PR	..	Jowar
136.	Kunikellur ..	1,492	Pr.S.	..	E	W	PR	..	Jowar
137.	Mittikellur ..	1,797	..	..	E	W	PR	..	Jowar
138.	Santikellur ..	5,898	Mid.S.	..	E	W	PR	PO	Jowar
139.	Muslikarlikunti ..	2,032	Pr.S.	..	E	W	PR	..	Jowar
140.	Bendikarlikunti ..	1,507	Pr.S.	..	..	W	PR	..	Jowar

DIRECTORY

LAND USE

LINGSUGUR TALUK

LOCATION CODE 4

Land use (*i.e.*, area under different types of land use in acres rounded to the nearest unit)					Nearest Town and Distance in Kms.	Day or days of the market/ *hat*, if any, held in the Village	Remarks including any place of religious, historical or archaeological interest	Location Code No
Forest	Irrigated	Unirrigated	Cultivable waste	Area not available for cultivation				
11	12	13	14	15	16	17	18	1
..	8 (TK)	5,510	387	195	Mudgal—18	..	..	106
..	—	1,148	560	58	Mudgal—16	..	..	107
..	..	2,537	194	48	Mudgal—15	..	..	108
..	5 (TK)	2,988	660	216	Mudgal—16	..	..	109
..	12 (TK)	3,829	60	144	Mudgal—13	..	..	110
..	..	525	44	18	..	..	...	111
..	..	1,575	..	70	Mudgal—8	..	..	112
..	..	1,169	..	257	Mudgal—8	..	..	113
..	..	3,409	301	281	Mudgal—10	..	...	114
..	..	3,275	370	270	Mudgal—16	..	...	115
..	..	1,060	294	31	Mudgal—16	..	...	116
...	..	658	308	43	Mudgal—18	..	...	117
...	—	560	61	9	Mudgal—16	...	...	118
...	5 (TK)	1,532	228	73	Mudgal—14	...	...	119
...	..	1,638	280	63	Mudgal— 10	..	...	120
...	—	2,307	24	174	Mudgal— 6	..	...	121
..	4 (W)	1,261	64	73	Mudgal— 10	..	..	122
...	..	1,936	416	95	Lingsugur—24	..	..	123
..	2 (W)	2,401	193	41	Lingsugur—26	..	..	124
..	..	506	22	50	Mudgal—16	..	...	125
...	—	1,311	123	23	Lingsugur—22	...	...	126
..	...	984	306	150	Mudgal— 18	..	..	127
...	...	1,760	559	90	Mudgal— 16	..	...	128
..	...	820	30	99	Mudgal—10	...	...	129
...	...	280	..	58	...	...	...	130
..	...	5,297	148	137	Mudgal— 6	..	...	131
...	2 (W)	1,613	...	18	Mudgal— 4	..	..	132
...	10 (TK)	2,412	..	78	Mudgal— 5	..	...	133
...	..	1,129	..	42	Mudgal—5	..	..	134
...	...	1,505	..	72	Mudgal—6	..	...	135
...	...	1,463	..	29	Mudgal—10	..	..	136
...	..	1,675	71	51	Mudgal—10	..	..	137
...	..	5,370	..	528	Lingsugur—15	Wednesday	..	138
...	..	1,996	..	36	Lingsugur—14	..	..	139
...	..	1,400	68	39	Lingsugur—18	..	...	140

RAICHUR DISTRICT

LOCATION CODE 16

Location Code No.	Name of the Village	Total area of the Village (in acres)	Amenities available within the Village						Staple Food
			Educational	Medical	Power supply	Drinking water	Communication	Postal and Telegraph	
1	2	3	4	5	6	7	8	9	10
141.	Ankasdoddi	1,963	Mid.S.	..	E	W	PR	PO	Jowar
142.	Mudwal	2,747	..	..	..	W	PR	..	Jowar
143.	Mudgal (Rural)	13,381*	..	..	..	W	PR	..	Jowar, Bajra
144.	Jantapur	3,517	Pr.S.	..	..	W	KR	..	Jowar, Bajra
145.	Bannigol	4,351	Pr.S.	..	..	W	KR	PO	Jowar, Bajra
146.	Piklihal	1,320	Pr.S.	..	..	W	PR	..	Jowar, Bajra
147.	Uimeshwar	1,295	Pr.S.	..	..	W	PR	..	Jowar, Bajra
148.	Naglapur	913	Pr.S.	..	..	C	PR	PO	Jowar, Bajra
149.	Chattar	3,110	Pr.S.	..	..	W	PR	..	Jowar, Bajra
150.	Kummarkhed	2,933	Pr.S.	..	..	W	KR	..	Jowar, Bajra
151.	Tudki	2,216	..	..	..	W	PR	..	Jowar, Bajra
152.	Heggapur	774	..	..	..	C	KR	..	Jowar, Bajra
153.	Vyakarnhal	3,384	Pr.S.	..	..	C	KR	..	Jowar, Bajra
154.	Matli	2,179	Pr.S.	..	..	C	KR	..	Jowar, Bajra
155.	Talikat	2,816	Pr.S.	..	..	C	KR	..	Jowar, Bajra
156.	Makapur	1,780	Pr.S.	..	..	C	KR	PO	Jowar, Bajra
157.	Hunur	1,540	..	..	..	C	KR	..	Jowar, Bajra
158.	Turadgi	1,839	Pr.S.	..	..	C	KR	..	Jowar, Bajra
159.	Aryabhogapur	1,436	Pr.S.	..	..	W	KR	..	Jowar, Bajra
160.	Wandali	1,094	Pr.S.	..	..	W	KR	..	Jowar, Bajra
161.	Bellihal	1,420	Pr.S.	..	..	W	KR	..	Jowar, Bajra
162.	Ramatnal	2,408	Pr.S.	..	..	W	KR	..	Jowar, Bajra
163.	Komlapur	945	Pr.S.	..	..	W	KR	..	Jowar, Bajra
164.	Kansavi	3,347	Pr.S.	..	..	W	KR	PO	Jowar, Bajra
165.	Adapur	1,825	Pr.S.	..	..	W	KR	..	Jowar, Bajra
166.	Yerdihal (Khurd)	1,242	Pr.S.	..	..	W	KR	..	Jowar, Bajra
167.	Yerdihal (Big)	1,896	Pr.S.	..	..	W	KR	..	Jowar, Bajra
168.	Amdihal	2,096	Pr.S.	..	..	W	PR	PO	Jowar, Bajra
169.	Bellihal	3,104	Pr.S.	..	..	W	PR	..	Jowar, Bajra
170.	Upper Nandihal	2,504	Pr.S.	..	..	W	KR	..	Jowar, Bajra
171.	Lukkihal (Big)	2,518	Pr.S.	..	..	W	KR	PO	Jowar, Bajra
172.	Lukkihal (Khurd)	1,099	Pr.S.	..	..	W	KR	..	Jowar, Bajra
173.	Killarhutti	2,592	Pr.S.	..	..	W	KR	..	Jowar, Bajra
174.	Bandisunkapur	707	Pr.S.	..	..	W	KR	..	Jowar, Bajra
175.	Bommanhal	2,355	Pr.S.	..	E	W	KR	..	Jowar, Bajra

* Includes Municipal areas also.

DIRECTORY

LAND USE

LINGSUGUR TALUK

LOCATION CODE 5

Land use (*i.e.*, area under different types of land use in acres rounded to the nearest unit)					Nearest Town and Distance in Kms.	Day or days of the market/ *hat*, if any, held in the Village	Remarks including any place of religious, historical or archaeological interest	Location Code No.
Forest	Irrigated	Unirrigated	Cultivable waste	Area not available for cultivation				
11	12	13	14	15	16	17	18	1
..	..	1,882	12	69	Lingsugur—20	..	..	141
...	...	2,618	40	89	Lingsugur—23	..	4	142
...	...	11,398	1,181	802	Mudgal—0	Monday	..	143
...	...	3,455	..	62	Mudgal—7	..	..	144
...	...	4,243	..	108	Mudgal—7	..	..	145
..	..	1,271	...	49	Mudgal—5	..	..	146
...	...	1,208	..	87	Mudgal—7	..	...	147
...	...	863	..	50	Mudgal—10	..	..	148
...	...	2,695	158	257	Mudgal—14	..	..	149
...	...	2,692	174	67	Mudgal—17	..	..	150
..	..	1,915	198	103	Mudgal—18	...	..	151
...	...	630	..	144	Mudgal—12	..	...	152
...	...	2,989	..	395	Mudgal—13	..	..	153
...	...	1,999	..	180	Mudgal—16	..	..	154
...	...	2,659	..	157	Mudgal—18	..	..	155
...	...	1,706	..	74	Mudgal—20	...	...	156
...	..	1,480	..	60	Mudgal—21	..	..	157
...	...	1,766	..	73	Mudgal—21	..	..	158
..	..	1,061	334	41	Mudgal—23	..	..	159
..	..	1,038	3	53	Mudgal—22	..	..	160
...	..	1,307	31	82	Mudgal—24	...	..	161
...	..	2,353	..	55	Mudgal—26	..	..	162
...	..	926	..	19	Mudgal—15	..	..	163
...	..	3,087	163	97	Mudgal—15	..	..	164
...	..	1,782	...	43	Mudgal—13	...	..	165
..	..	1,230	..	12	Mudgal—10	..	..	166
...	..	1,854	..	42	Mudgal—10	..	..	167
..	..	1,856	..	240	Mudgal—10	..	..	168
...	..	2,939	82	83	Mudgal—12	..	..	169
...	..	2,244	195	65	Mudgal—12	..	..	170
...	..	2,373	38	107	Mudgal—16	..	..	171
..	..	1,042	..	57	Mudgal—16	..	..	172
...	...	2,154	216	222	Mudgal—15	..	..	173
...	..	616	70	21	Mudgal—14	...	..	174
...	..	2,245	103	7	Mudgal—15	..	..	175

RAICHUR DISTRICT

LOCATION CODE 16

Location Code No.	Name of the Village	Total area of the Village (in acres)	Amenities available within the Village						Staple Food
			Educational	Medical	Power supply	Drinking water	Communication	Postal and Telegraph	
1	2	3	4	5	6	7	8	9	10
176.	Sajjalgud ..	1,229	Pr.S., Mid.S. Sec.S.	..	E	W	KR	PO	Jowar, Bajra
177.	Konnur ..	1,716	Pr.S.	..	..	W	KR	..	Jowar, Bajra
178.	Uppanhal ..	1,084	Pr.S.	..	..	R	KR	..	Jowar, Bajra
179.	Ankanhal ..	1,098	..	..	..	R	KR	..	Jowar, Bajra
180	Tondihal ..	1,571	Pr.S.	..	..	W	KR	...	Jowar, Bajra
181.	Mallapur ..	432	..	..	Uninhabited	..	..	...	—
182.	Halkawatgi ..	2,580	Pr.S.	..	..	W	KR	PO	Jowar, Bajra
183.	Palgaldinni ..	1,405	Pr.S.	..	..	W	KR	..	Jowar, Bajra
184.	Rampur ..	1,157	Pr.S.	..	..	C	KR	..	Jowar, Bajra
185.	Tumbalguddi ..	563	..	..	..	W	KR	...	Jowar, Bajra
186.	Nagarhal ..	3,109	Mid.S.	..	E	W	KR	PO	Jowar, Bajra
187.	Bhogapur ..	1,207	Pr.S.	..	E	W	KR	..	Jowar, Bajra
188.	Baiyapur ..	1,297	Pr.S.	..	E	W	KR	..	Jowar, Bajra
189.	Kairwadgi ..	5,044	Pr.S.	..	..	W	KR	PO	Jowar, Bajra
190.	Advibhavi ..	3,093	Pr.S.	..	..	W	KR	...	Jowar, Bajra
191.	Ashihal ..	1,400	Pr.S.	..	..	W	PR	PO	Jowar, Bajra
192.	Khanapurhutti ..	2,292	Pr.S.	..	..	W	KR	..	Jowar, Bajra

DIRECTORY

LAND USE

LINGSUGUR TALUK

LOCATION CODE 5

Land use (*i.e.*, area under different types of land use in acres rounded to the nearest unit)					Nearest Town and Distance in Kms.	Day or days of the market/ *hat*, if any, held in the Village	Remarks including any place of religious, historical or archaeological interest	Location Code No.
Forest	Irrigated	Unirrigated	Cultivable waste	Area not available for cultivation				
11	12	13	14	15	16	17	18	1
...	...	1,143	23	63	Mudgal– 18	...	...	176
...	...	...	1,656	60	Mudgal—20	...	..	177
...	...	1,011	..	73	Mudgal—26	..	..	178
...	...	1,043	17	38	Mudgal—24	..	..	179
...	...	1,417	40	114	Mudgal– 22	..	..	180
...	...	366	...	66	...	...	...	181
...	...	2,272	91	217	Mudgal– 20	...	..	182
...	...	1,350	13	42	Mudgal– 20	..	..	183
...	...	1,038	75	44	Mudgal– 20	..	..	184
...	...	502	4	57	Mudgal– 20	..	..	185
..	..	2,804	138	167	Mudgal– 18	..	..	186
...	...	1,135	39	33	Mudgal– 15	...	...	187
...	..	1,165	96	36	Mudgal– 14	..	...	188
..	..	4,586	296	162	Mudgal– 11	..	..	189
..	..	3,030	..	63	Mudgal– 8	..	..	190
..	..	1,300	..	100	Mudgal– 8	..	..	191
..	..	2,190	58	44	Mudgal—5	..	..	192

APPENDIX I—(v)

ALPHABETICAL LIST OF VILLAGES

RAICHUR DISTRICT — LINGSUGUR TALUK

LOCATION CODE NO. 16 — LOCATION CODE NO. 5

Sl. No.	Name of Village	Location Code No.
1.	Adapur	165
2.	Advibhavi	61
3.	Advibhavi	190
4.	Advibhavi (Maski)	118
5.	Aidanhal	96
6.	Aidbhavi	44
7.	Amdihal	168
8.	Amrawati	53
9.	Anahosur	72
10.	Ankanhal	179
11.	Ankasdoddi	101
12.	Antergungi (Big)	141
13.	Antergungi (Small)	100
14.	Anwari	15
15.	Aryabhogapur	159
16.	Ashihal	191
17.	Askihal	127
18.	Baggalgudda	107
19.	Bailgudda	115
20.	Baiyapur	188
21.	Bandebhavi	6
22.	Bandisunkapur	174
23.	Bannigol	145
24.	Basapur	58
25.	Belladamardi	124
26.	Bellihal	161
27.	Bellihal	169
28.	Benchaldoddi	28
29.	Bendikarlkunti	140
30.	Bendona	79
31.	Benkanhal	125
32.	Bhogapur	187
33.	Bhupur	65
34.	Bommanhal	175
35.	Buddinni	55
36.	Buddinni	135
37.	Chattar	149
38.	Chickhesrur	21
39.	Chikaldoddi	29
40.	Chikkanognur	19
41.	Chitapur	77
42.	Chitranhal	69
43.	Chukenhutti	17
44.	Dabbermadu	129
45.	Desaibhogapur	109
46.	Deverbhupur	31
47.	Dignaikanbhavi	119
48.	Eachanhal	90
49.	Erapur	104

Sl. No.	Name of Village	Location Code No.
50.	Gadgi	46
51.	Gajjalgutta	20
52.	Golpalli	2
53.	Gontagola	42
54.	Gonwar	59
55.	Gonwatla	41
56.	Gorebal	92
57.	Goudur	7
58.	Gudadanhal	24
59.	Gudihal	133
60.	Gundsagar	68
61.	Gurgunta	1
62.	Hadgali	110
63.	Halbhavi	88
64.	Halkawatgi	182
65.	Hanchinal	37
66.	Hanumangudda (Hosur)	73
67.	Heggapur	152
68.	Hirehesarur	22
69.	Hirenagnur	16
70.	Honahalli	33
71.	Hosagudda	5
72.	Hosur	13
73.	Hovvinbhavi	56
74.	Huligud	50
75.	Hunkunti	63
76.	Hunur	157
77.	Hutti Village	25
78.	Jakkermudu	121
79.	Jaldurga	36
80.	Jali Benchi	94
81.	Jantapur	144
82.	Jawoor (Big)	78
83.	Jawoor (Small)	81
84.	Julgudda	74
85.	Jungamarahalli	57
86.	Jungirampur	83
87.	Kachapur	67
88.	Kadadargaddi	40
89.	Kadadarnahal	132
90.	Kaddona	10
91.	Kairwadgi	189
92.	Kalapur	95
93.	Kali Lingsugur	64
94.	Kamaldinni	76
95.	Kamandaldinni	105
96.	Kannal	112
97.	Kansavi	164
98.	Kardikal	49
99.	Katgal	126

APPENDEX I—(v) (*Concld.*)

ALPHABETICAL LIST OF VILLAGES

RAICHUR DISTRICT — LINGSUGUR TALUK

LOCATION CODE No. 16 — LOCATION CODE No. 5

Sl. No.	Name of Village	Location Code No.
100.	Kesarhutti ..	91
101.	Khanapurhutti ..	192
102.	Killarhutti ..	173
103.	Komlapur ..	163
104.	Konnur ..	177
105.	Kotha ..	27
106.	Kummarkhed ..	150
107.	Kunikellur ..	136
108.	Kuppigud ..	52
109.	Lingsugur (Rural) ..	48
110.	Lukkihal (Big) ..	171
111.	Lukkihal (Khurd) ..	172
112.	Machnoor ..	8
113.	Makapur ..	156
114.	Mallapur ..	14
115.	Mallapur ..	181
116.	Maraldinni ..	128
117.	Margatnal ..	70
118.	Marli ..	154
119.	Maski ..	98
120.	Mattur ..	131
121.	Mavinbhavi ..	66
122.	Medarnhal ..	99
123.	Medikenhal ..	103
124.	Mednapur ...	26
125.	Mincheri ..	93
126.	Mittikellur ..	137
127.	Mudaldinni ..	120
128.	Mudgal (Rural) ..	143
129.	Mudwal ...	142
130.	Muslikarlikunti ...	139
131.	Nagalopur ...	130
132.	Nagarhal ...	186
133.	Nagerbenchi ...	102
134.	Naglapur ...	148
135.	Nandihal ...	80
136.	Narkaldinni ...	60
137.	Neralkera ...	71
138.	Nilogal ...	23
139.	Nirloti ...	117
140.	Nowli ...	75
141.	Paidoddi ...	3
142.	Palgaldinni ..	183
143.	Parampur ..	30
144.	Phulbhavi ..	34
145.	Piklihal ..	146
146.	Raidurga ...	47
147.	Ramatnal ...	162
148.	Ranlooti ..	43
149.	Rampur ..	62
150.	Rampur ..	184
151.	Roudal Banda ..	12
152.	Roudal Banda ..	82
153.	Sajjalgud ..	176
154.	Sanbal ..	54
155.	Santikellur ..	138
156.	Sarjapur ..	51
157.	Shilhalli (Tugli) ..	35
158.	Sompur ..	111
159.	Sultanpur ..	122
160.	Sunkal ..	87
161.	Talekhan ..	106
162.	Talikat ..	155
163.	Tanmankall ..	45
164.	Taribhavi ..	134
165.	Tawag ..	11
166.	Timmapur ..	114
167.	Tirthbhavi ..	116
168.	Tondihal ..	180
169.	Toralbenchi ..	84
170.	Tudki ..	151
171.	Tumbalguddi ..	185
172.	Turadgi ..	158
173.	Ulimeshwar ..	147
174.	Uppanhal ..	178
175.	Upperi (Big) ..	86
176.	Upperi (Small) ..	85
177.	Uppernandihal ..	170
178.	Veerapur ..	18
179.	Venkatapur ..	123
180.	Vyakarnhal ..	153
181.	Vyasanandihal ..	113
182.	Wandali ..	160
183.	Yalgunti ..	38
184.	Yelgaldinni ..	97
185.	Yelgutti ..	9
186.	Yerdihal (Big) ..	167
187.	Yerdihal (Khurd) ..	166
188.	Yerdoddi ..	39
189.	Yerdoddi ..	108
190.	Yerdona ..	32
191.	Yergunti ...	4
192.	Yergunti ..	89

MANVI TALUK

RAICHUR DISTRICT

LOCATION CODE 16

Location Code No.	Name of the Village	Total area of the Village (in acres)	Amenities available within the Village						Staple Food
			Educational	Medical	Power supply	Drinking water	Communication	Postal and Telegraph	
1	2	3	4	5	6	7	8	9	10
1.	Halapur ..	750	Mid.S.	..	..	W	PR	PO	Jowar
2.	Nandihal ..	537	..	..	..	Uninhabited	..	..	..
3.	Joladrasi ..	1,621	..	..	..	Uninhabited	..	..	..
4.	Gogehebbal ..	1,296	Pr.S.	..	..	O	PR	..	Jowar
5.	Chikkadinni ..	1,925	Pr.S.	..	..	O	KR	..	Jowar
6.	Hiredinni ..	3,452	Pr.S.	..	..	W	KR	..	Jowar
7.	Maladgudi ..	4,036	Pr.S.	..	..	W	KR	..	Jowar
8.	Donmardi ..	1,489	Pr.S.	..	..	W	KR	..	Jowar
9.	Sunknoor ..	1,785	Pr.S.	..	..	C, W	KR	..	Jowar
10.	Markamdinni ..	1,790	Pr.S.	..	..	O	KR	PO	Jowar
11.	Malkapur ..	1,314	Pr.S.	..	..	O	KR	...	Jowar
12.	Toraldinni ..	3,272	Pr.S.	FC	..	O, W	PR	PO	Jowar
13.	Chikkaudbal ..	921	..	..	..	Uninhabited	..	..	..
14.	Jangamarhalli ..	845	Pr.S.	..	..	O	PR	..	Jowar
15.	Yedaldinni ..	1,173	Pr.S.	..	..	W	PR	..	Jowar
16.	Tuggaldinni ..	930	Pr.S.	..	..	C, W	KR	..	Jowar
17.	Hanchanhal ..	806	..	..	..	C	KR	..	Jowar
18.	Kabberhal ..	651	...	..	..	Uninhabited	..	..	...
19.	Hirekadboor ..	1,920	Pr.S.	..	..	W	KR	..	Jowar
20.	S. Ramaldinni ..	1,344	..	..	..	O	KR	..	Jowar
21.	Jinnapur ..	833	Pr.S.	..	..	O, C,W	KR	...	Jowar
22.	M. Ramaldinni ..	734	..	..	..	O	KR	...	Jowar
23.	Nagaldinni ..	888	..	..	..	O	KR	..	Jowar
24.	Pamankallur ..	2,600	Mid.S.	..	E	W	PR	PO	Jowar
25.	Kotekal ..	2,187	Pr.S.	..	..	W	PR	...	Jowar
26.	Ameengad ..	1,309	Mid.S.	..	E	W	PR	PO	Jowar
27.	Nelkola ..	1,436	..	..	..	W	KR	PO	Jowar
28.	Yatgal ..	2,746	Pr.S.	..	..	W	KR	..	Jowar
29.	Kachapur ..	1,571	Pr.S.	..	..	W	KR	..	Jowar
30.	Eklaspur ..	2,829	Pr.S.	..	..	W	PR	..	Jowar
31.	Watgal ..	7,137	Mid.S.	..	..	W	PR	PO	Jowar
32.	Parsapur ..	1,575	Pr.S.	..	..	W	PR	..	Jowar
33.	Basapur ..	2,752	Pr.S.	..	..	W	PR	..	Jowar
34.	Irkal ..	1,693	Pr.S.	..	..	O	KR	..	Jowar
35.	Jutalhal ..	185	..	..	..	Uninhabited	..	..	..

DIRECTORY

LAND USE

MANVI TALUK

LOCATION CODE 6

Land use (*i.e.*, area under different types of land use in acres rounded to the nearest unit)					Nearest Town and Distance in Kms.	Day or days of the market/ *hat*, if any, held in the Village	Remarks including any place of religious, historical or archaeological interest	Location Code No.
Forest	Irrigated	Unirrigated	Cultivable waste	Area not available for cultivation				
11	12	13	14	15	16	17	18	1
..	11 (C)	655	17	67	Lingsugur—36	..	..	1
..	..	440	..	97	..	..	..	2
..	834 (C)	725	..	62	..	..	..	3
..	649 (C)	556	59	32	Lingsugur—32	..	..	4
..	1,744 (C)	16	58	107	Lingsugur—35	..	..	5
..	2,522 (C)	839	..	91	Lingsugur—35	..	..	6
..	2,641 (C)	1,220	93	82	Manvi—36	..	..	7
..	1,460 (C)	..	..	29	Manvi—34	..	..	8
...	1,460 (C)	291	..	34	Lingsugur—38	..	..	9
...	1,002 (C)	538	62	188	Lingsugur—40	..	..	10
..	1,161 (C)	...	48	105	Lingsugur—40	..	..	11
..	2,211 (C)	803	130	128	Lingsugur—37	..	..	12
..	862 (C)	18	..	41	..	..	..	13
..	796 (C)	..	31	18	Lingsugur—40	..	..	14
..	898 (C)	233	24	18	Lingsugur—40	..	..	15
..	194 (C)	618	49	69	Lingsugur—38	..	..	16
..	622 (C)	117	7	60	Sindhnur—32	..	..	17
..	540 (C)	72	..	39	..	..	..	18
..	163 (C)	1,689	52	16	Sindhnur—26	..	..	19
...	657 (C)	657	..	30	Sindhnur—28	..	..	20
..	...	785	..	48	Lingsugur—34	..	..	21
..	..	678	8	48	Lingsugur—35	..	..	22
..	..	675	118	95	Lingsugur—35	..	..	23
..	55 (C) (W)	2,289	197	59	Lingsugur—16	Thursday	..	24
..	9 (W)	1,674	90	414	Lingsugur—17	..	1	25
..	..	1,209	75	25	Lingsugur—21	..	...	26
..	..	860	15	561	Lingsugur—21	..	...	27
1,311	4 (W)	1,284	124	23	Lingsugur—22	..	...	28
632	4 (W)	768	80	87	Lingsugur—22	..	..	29
881	142 (TK)	1,524	150	132	Lingsugur—24	..	...	30
..	12 (W)	6,372	590	163	Lingsugur—24	..	...	31
...	..	1,460	..	115	Lingsugur—30	..	...	32
..	74 (C)	2,505	114	59	Lingsugur—33	..	..	33
..	6 (C)	1,569	100	18	Lingsugur—30	..	..	34
..	166 (C)	..	..	19	..	..	..	35

RAICHUR DISTRICT

LOCATION CODE 16

Location Code No.	Name of the Village	Total area of the Village (in acres)	Amenities available within the Village						Staple Food
			Educational	Medical	Power Supply	Drinking water	Communication	Postal and Telegraph	
1	2	3	4	5	6	7	8	9	10
36.	Chilkaragi ..	1,960	Pr.S.	..	..	O	KR	..	Jowar
37.	Gudihal ..	1,662	Mid.S.	.	..	O	KR	..	Jowar
38.	Hilalpur ..	1,280	Pr.S.	..	..	W	KR	..	Jowar
39.	Benchmardi ..	1,802	Pr.S.	..	..	W	KR	..	Jowar
40.	Harvapur ..	831	Pr.S.	..	..	W	KR	..	Jowar
41.	Togalgal ..	955	..	..	..	Uninhabited	..	..	..
42.	Anandgal ..	1,771	Pr.S.	..	E	W	KR	..	Jowar
43.	Tupdoor ..	1,263	Pr.S.	..	..	W	KR	..	Jowar
44.	Kowtal ..	15,075	Pr.S., Mid.S., Sec.S.	FC	E	T	PR	PTO, Phone	Rice, Jowar
45.	Timmapur ..	1,460	Pr.S.	..	..	W	KR	..	Bajra, Jowar
46.	Toppaldoddi ..	2,683	Pr.S.	..	..	W	KR	..	Bajra, Jowar
47.	Chinchirki ..	2,575	Pr.S.	..	..	W	PR	..	Bajra, Jowar
48.	Buddinni (Umli) ..	977	Pr.S.	..	..	W	PR	..	Bajra, Jowar
49.	Huda ..	1,351	Pr.S.	..	..	W	KR	..	Bajra, Jowar
50.	Heer ..	2,731	Mid.S.	..	..	W	PR	PO	Bajra, Jowar
51.	Yapalaparti ..	588	..	..	..	Uninhabited		..	..
52.	Donmardi ..	1,675	Pr.S.	..	..	W	PR	..	Bajra, Jowar
53.	Bomsandoddi ..	259	..	..	..	Uninhabited		..	..
54.	Kasandoddi ..	649	Pr.S.	..	..	W	PR	..	Bajra, Jowar
55.	Saidapur ..	1,485	Pr.S.	..	..	W	KR	..	Bajra, Jowar
56.	Hussainpur ..	2,661	Pr.S.	..	..	W	KR	..	Bajra, Jowar
57.	Gud-dinni (Umli) ..	908	..	..	..	W	KR	..	Bajra, Jowar
58.	Chikkahangi ..	1,656	Pr.S.	..	..	W	PR	..	Bajra, Jowar
59.	Hirehangi ..	1,808	Pr.S.	..	..	W	PR	PO	Bajra, Jowar
60.	Potapur ..	2,001	Pr.S.	..	..	W	PR	..	Bajra, Jowar
61.	Goldinni ..	1,196	Pr.S.	..	..	W	KR	..	Bajra, Jowar
62.	Chikkabadardinni ..	794	Pr.S.	..	..	O	KR	..	Bajra, Jowar
63.	Dewatgal ..	1,804	Pr.S.	..	..	O	KR	..	Rice, Jowar
64.	Malat ..	5,079	Mid.S.	FC	E	C, W	PR	PO	Jowar, Rice
65.	Patkandoddi ..	2,163	Pr.S.	..	..	W	PR	..	Jowar, Rice
66.	Kalamgere ..	1,999	Pr.S.	...	..	W	KR	..	Jowar, Rice
67.	Bullapur ..	2,032	..	..	..	W	KR	..	Jowar, Rice
68.	Kurkunda ..	3,779	Pr.S.	...	E	W	PR	PO	Jowar, Rice
69.	Wadwati ..	2,258	Pr.S.	..	..	W	PR	..	Jowar, Rice
70.	Narbanda ..	1,885	Pr.S.	..	..	W	PR	..	Jowar, Rice

DIRECTORY

LAND USE

MANVI TALUK

LOCATION CODE 6

Land use (*i.e.*, area under different types of land use in acres rounded to the nearest unit)					Nearest Town and Distance in Kms.	Day or days of the market/ *hat*, if any, held in the Village	Remarks including any place of religious, historical or archaeological interest	Location Code No.
Forest	Irrigated	Unirrigated	Cultivable waste	Area not available for cultivation				
11	12	13	14	15	16	17	18	1
..	19 (W)	1,758	162	21	Lingsugur—26	..	..	36
..	..	1,369	42	251	Lingsugur—27	..	..	37
..	..	912	128	240	Lingsugur—25	..	..	38
..	4 (W)	1,596	167	35	Lingsugur– 25	..	..	39
..	5 (W)	731	86	9	Lingsugur– 20	..	..	40
..	..	883	67	5	..	..	..	41
..	75 (W) (TK)	1,594	82	20	Lingsugur– 20	..	..	42
..	..	1,048	100	115	Lingsugur– 21	..	..	43
1,068	561 (C) (TK)	12,849	436	161	Lingsugur– 28	Wednesday	2	44
...	...	727	65	668	Lingsugur– 33	..	..	45
..	..	2,330	234	119	Lingsugur—34	..	..	46
..	12 (W)	2,206	154	203	Lingsugur—35	..	..	47
..	..	830	101	46	Lingsugur—37	..	..	48
..	..	1,266	62	23	Lingsugur—40	..	..	49
..	11 (W)	2,625	22	73	Lingsugur—39	..	...	50
...	...	560	14	14	..	..	..	51
..	1 (W)	1,209	198	267	Lingsugur—43	..	..	52
...	4 (W)	204	38	13	..	..	..	53
...	1 (W)	494	98	56	Lingsugur—43	..	..	54
...	...	1,210	220	55	Lingsugur—43	..	..	55
...	...	1,570	135	956	Lingsugur—43	..	..	56
...	5 (W)	782	92	29	Lingsugur—35	..	..	57
...	..	1,530	30	96	Lingsugur—34	..	..	58
...	4 (W)	1,644	96	64	Lingsugur—34	..	..	59
...	..	1,644	93	264	Manvi—35	..	...	60
...	2 (W)	1,092	81	21	Manvi—35	..	..	61
...	4 (W)	698	50	42	Manvi—35	...	..	62
...	353 (W) (O)	1,103	68	280	Manvi—36	...	..	63
...	31 (C)	4,675	312	61	Manvi—29	Tuesday	..	64
...	6 (W)	1,982	117	58	Manvi—27	..	...	65
...	...	1,322	665	12	Manvi—30	...	...	66
...	2 (W)	1,691	94	245	Manvi—30	...	...	67
...	13 (W)	3,178	216	372	Manvi—29	...	...	68
...	15 (W)	1,969	80	194	Manvi—30	...	...	69
...	..	1,677	183	25	Manvi—28	...	...	70

VILLAGE AMENITIES AND

RAICHUR DISTRICT

LOCATION CODE 16

Location Code No.	Name of the Village	Total area of the Village (in acres)	Amenities available within the Village						Staple Food
			Educational	Medical	Power supply	Drinking water	Communication	Postal and Telegraph	
1	2	3	4	5	6	7	8	9	10
71.	Hunched ..	1,178	Pr.S.	..	..	W	KR	..	Jowar, Rice
72.	Murkigud ..	1,900	Pr.S.	..	..	W	KR	..	Jowar, Rice
73.	Marat ..	924	Pr.S.	..	..	W	KR	..	Jowar, Rice
74.	Nawalkal ..	3,481	Pr.S.	..	E	W	PR	PO	Jowar, Rice
75.	Hosur (nugdoni) ..	3,060	Pr.S.	..	..	O	KR	..	Jowar, Rice
76.	Ballatgi ..	7,561	Mid.S.	..	E	O	KR	PO	Jowar, Rice
77.	Aldhal ..	2,783	Pr.S.	..	..	O	KR	..	Jowar, Rice
78.	Gavigat ..	4,113	Pr.S.	..	..	O	KR	..	Jowar, Rice
79.	Nakkunda ..	3,868	Mid.S.	..	E	W	KR	PO	Jowar, Rice
80.	Bagalwad ..	7,523	Mid.S.	..	E	W	KR	PO	Jowar, Rice
81.	Hire-Badardinni ..	2,017	Pr.S.	..	..	O	KR	..	Jowar, Rice
82.	Nugdoni ..	2,038	Pr.S.	..	..	O	KR	..	Jowar, Rice
83.	Sirwar ..	7,173	Pr.S., Mid.S., Sec.S.	D	E	C, W	PR	PTO, Phone	Jowar, Rice
84.	Jakkaldinni	1,680	Pr.S.	..	E	W	PR	..	Jowar, Rice
85.	Atnur ..	8,800	Mid.S.	..	E	W	PR	PO	Jowar, Rice
86.	Shakapur ..	730	Pr.S.	..	..	C,W	KR	..	Jowar, Rice
87.	Singad-Dinni ..	1,708	..	..	..	C	KR	..	Jowar, Rice
88.	Ganadinni ..	3,571	Pr.S.	..	..	C	KR	PO	Jowar, Rice
89.	Halli ..	835	..	..	..	C	KR	..	Jowar, Rice
90.	Sanhosur ..	2,025	Pr.S.	..	..	C	KR	..	Jowar, Rice
91.	Gud-Dinni (Khalsa)	8,379	Pr.S.	..	..	C	PR	PO	Jowar, Rice
92.	Sangapur ..	2,668	Pr.S.	..	..	C	KR	..	Jowar, Rice
93.	Jambaldinni ..	2,034	Pr.S.	..	..	C	KR	PO	Jowar, Rice
94.	Kad-Dinni ..	2,019	Pr.S.	..	..	C	KR	..	Jowar, Rice
95.	Chagbhavi ..	2,840	Pr.S.	..	..	C	KR	..	Jowar, Rice
96.	Lakkam-Dinni ..	2,049	Pr.S.	..	..	W	KR	PO	Jowar, Rice
97.	Jalapur ..	3,016	Pr.S.	..	..	C,W	KR	..	Jowar, Rice
98.	Kallur ..	21,966	Pr.S., Mid.S. Sec.S.	D	E	W	PR	PTO, Phone	Jowar, Rice
99.	Kapgal ..	4,362	Mid.S.	..	..	C	PR	PO	Jowar, Rice
100.	Bettadur ..	2,143	Pr.S.	..	..	W	PR	..	Jowar, Rice
101.	Neermanvi ..	6,239	Mid.S.	..	E	W	PR	PO	Jowar, Rice
102.	Govindoddi ..	806	..	..	..	C	KR	..	Jowar, Rice
103.	Chimlapur ..	1,456	Pr.S.	..	..	C	KR	..	Jowar, Rice
104.	Kardigud ..	1,231	Pr.S.	..	..	W	PR	PO	Jowar, Rice
105.	Naslapur ..	1,782	Pr.S.	..	..	C	KR	..	Jowar, Rice

DIRECTORY

LAND USE

MANVI TALUK

LOCATION CODE 6

Land use (*i.e.*, area under different types of land use in acres rounded to the nearest unit)					Nearest Town and Distance in Kms.	Day or days of the market/ *hat*, if any, held in the Village	Remarks including any place of religious, historical or archaeological interest	Location Code No.
Forest	Irrigated	Unirrigated	Cultivable waste	Area not available for cultivation				
11	12	13	14	15	16	17	18	1
..	14 (W)	982	137	45	Manvi—27	..	..	71
..	..	1,683	143	74	Manvi—26	..	..	72
..	1 (W)	889	21	13	Manvi– 26	..	..	73
..	895 (C)	2,452	81	53	Manvi– 24	..	..	74
..	1,801 (C) (W)	1,190	...	69	Manvi– 21	..	..	75
..	5,570 (C)	1,808	65	118	Manvi– 16	..	..	76
..	1,533 (C)	1,156	19	75	Manvi– 13	..	..	77
..	2,450 (C)	1,363	151	149	Manvi—16	..	..	78
..	3,108 (C)	579	170	11	Manvi– 19	..	..	79
..	3,603 (C)	3,522	262	136	Manvi– 24	..	..	80
..	1,601 (C)	318	29	69	Manvi–22	..	..	81
...	285 (C)	1,700	6	47	Manvi–21	..	..	82
..	2,620 (W)	4,005	123	425	Manvi—19	Monday	..	83
..	1,534 (C)	111	7	28	Manvi—23	..	..	84
..	3,224 (C)	5,365	16	195	Raichur—27	..	..	85
...	557 (C)	127	25	21	Manvi—25	..	..	86
...	1,234 (C)	461	5	8	Manvi—26	..	..	87
...	2,609 (C)	852	50	60	Manvi—26	..	..	88
...	719 (C)	81	23	12	Manvi—19	..	..	89
...	1,759 (C)	187	51	28	Manvi—16	..	..	90
...	6,396 (C)	1,633	80	270	Manvi—8	..	..	91
..	1,649 (C)	891	98	30	Manvi—6	..	..	92
..	1,488 (C)	442	47	57	Manvi—11	..	..	93
...	1,621 (C)	199	74	125	Manvi—14	..	..	94
..	2,726 (C)	61	49	4	Manvi—12	..	..	95
..	382 (C)	1,566	33	68	Manvi—18	..	..	96
..	734 (C)	2,035	47	200	Manvi—18	..	..	97
..	18,794 (C)	2,667	354	151	Raichur—20	Sunday	3	98
..	1,192 (W)	3,058	38	74	Manvi—11	..	..	99
..	1,807 (C)	192	70	74	Manvi—10	..	..	100
..	3,324 (C)	2,027	225	663	Manvi—10	..	..	101
..	755 (C)	14	16	21	Manvi– 8	..	..	102
..	1,339 (C)	58	25	34	Manvi—8	..	..	103
..	871 (C)	270	..	90	Manvi—5	..	..	104
..	1,390 (C)	71	43	278	Manvi—6	..	..	105

RAICHUR DISTRICT

LOCATION CODE 16

Location Code No.	Name of the Village	Total area of the Village (in acres)	Amenities available within the Village						Staple Food
			Educational	Medical	Power Supply	Drinking water	Communication	Postal and Telegraph	
1	2	3	4	5	6	7	8	9	10
106.	Malligmadu ..	2,439	Pr.S.	..	..	C	KR	..	Rice, Jowar
107.	Harvi ..	3,612	Mid.S.	..	E	W	KR	PO	Rice, Jowar
108.	Madgiri ..	6,897	Mid.S.	..	E	W	KR	PO	Rice, Jowar
109.	Tupdur (Khalsa) ..	1,382	..	..	..	W	KR	..	Rice, Jowar
110.	Bomanhal ..	1,357	Pr.S.	..	..	C	KR	..	Rice, Jowar
111.	Bevinur ..	932	Pr.S.	..	..	C	KR	..	Rice, Jowar
112.	Machnur ..	3,333	Pr.S.	..	..	C	KR	PO	Rice, Jowar
113.	Hokrani ..	4,304	Pr.S.	..	..	C, W	KR	PO	Rice, Jowar
114.	Kurdi ..	14,267	Pr.S., Mid.S., Sec.S.	D	E	W	PR	PTO, Phone	Rice, Jowar
115.	Aroli ..	5,157	Mid.S.	..	..	W	KR	PO	Rice, Jowar
116.	Advikhanapur ..	1,973	Pr.S.	..	..	W	KR	..	Rice, Jowar
117.	Rajoli ..	2,459	Mid.S.	.	..	W	KR	PO	Rice, Jowar
118.	Waikamdinni ..	1,463	Pr.S.	.	..	W	KR	..	Rice, Jowar
119.	Kamalat ..	1,090	Pr.S.	..	..	W	KR	..	Rice, Jowar
120.	Jukur ..	1,678	Pr.S.	..	..	W	PR	PO	Rice, Jowar
121.	Tammapur ..	1,160	..	...	...	R	KR	..	Rice, Jowar
122.	Rajalbanda ..	784	Pr.S.	D	E	W	PR	PO	Rice, Jowar
123.	Arnalli ..	2,036	Pr.S.	...	E	W	KR	..	Rice, Jowar
124.	Pannur (Umli) ..	1,745	Pr.S.	..	..	W	KR	...	Rice, Jowar
125.	Sadapur ...	1,510	Pr.S.	...	...	W	KR	..	Rice, Jowar
126.	Korvi ..	4,094	Pr.S.	...	...	W	KR	PO	Rice, Jowar
127.	Bapur ..	1,594	..	..	..	O	KR	..	Rice, Jowar
128.	Seekal ..	1,594	Pr.S.	..	..	O	KR	...	Rice, Jowar
129.	Murharpur ..	1,084	Pr.S.	..	...	W	KR	...	Rice, Jowar
130.	Sunkeshwar ..	2,663	Mid.S.	..	...	W	KR	PO	Rice, Jowar
131.	Bailmarchad ...	3,389	Pr.S.	...	...	W	PR	...	Rice, Jowar
132.	Gorkal ..	7,567	Mid.S.	...	E	W	PR	PO	Rice, Jowar
133.	Manvi (Rural) ..	10,983*	..	...	..	C	PR	..	Rice, Jowar
134.	Rabbankal ...	1,482	Pr.S.	...	...	W	KR	...	Rice, Jowar
135.	Daddal ..	1,278	Pr.S.	...	E	W	KR	...	Rice, Jowar
136.	Katarki ..	1,760	Pr.S.	..	...	W	KR	..	Rice, Jowar
137.	Madlapur ..	3,164	Mid.S.	..	..	W	KR	PO	Rice, Jowar
138.	Burhanpur ..	1,142	..	...	...	W	PR	...	Rice, Jowar
139.	Rangdhal ..	898	Pr.S.	..	..	O	PR	...	Rice, Jowar
140.	Buddinni (Umli) ..	795	..	..	..	O	PR	...	Rice, Jowar

* Includes the area under Municipality.

DIRECTORY

LAND USE

MANVI TALUK

LOCATION CODE 6

Land use (*i.e.*, area under different types of land use in acres rounded to the nearest unit)					Nearest Town and Distance in Kms.	Day or days of the market/ *hat*, if any, held in the Village	Remarks including any place of religious, historical or archaeological interest	Location Code No.
Forest	Irrigated	Unirrigated	Cultivable waste	Area not available for cultivation				
11	12	13	14	15	16	17	18	1
...	1,868 (W)	527	28	16	Manvi—10	..	..	106
...	2,780 (C)	782	22	28	Manvi—10	..	..	107
...	5,943 (W)	757	131	66	Manvi—13	..	..	108
..	1,124 (C)	218	10	30	Manvi—13	..	..	109
..	8 (C)	1,282	13	54	Manvi—14	..	..	110
...	297 (C)	589	25	21	Manvi—15	..	..	111
...	1,838 (C)	1,373	45	77	Manvi—16	..	..	112
...	505 (C)	3,736	..	63	Manvi—17	..	..	113
...	12,547 (C)	1,388	81	251	Manvi—21	Sunday	..	114
...	1,535 (C)	3,425	45	152	Raichur—24	..	..	115
...	1,457 (C)	403	3	110	Raichur—27	..	..	116
...	772 (C)	1,063	37	587	Manvi—27	..	..	117
...	835 (C)	534	26	68	Manvi—26	..	..	118
...	4 (W)	1,060	12	14	Manvi—26	..	..	119
...	61 (W)	1,190	4	423	Manvi—26	..	..	120
..	8 (W)	965	40	147	Manvi—24	..	..	121
...	248 (C)	269	141	126	Manvi—22	..	..	122
...	1,191 (C)	588	39	218	Manvi—20	..	..	123
..	1,500 (C)	82	28	126	Manvi—16	..	..	124
..	901 (C)	486	31	44	Manvi—12	..	..	125
...	2,005 (C)	1,560	69	460	Manvi—13	..	..	126
...	1,126 (C)	413	6	49	Manvi—5	..	..	127
...	957 (C)	458	12	167	Manvi—6	..	..	128
...	429 (C)	481	40	134	Manvi—8	..	..	129
...	1,201 (C)	1,315	53	94	Manvi—10	..	..	130
...	1,190 (C)	1,515	523	161	Manvi—14	..	..	131
...	30 (W) (TK)	6,760	45	732	Manvi—16	..	..	132
...	5,867 (W)	4,080	701	335	Manvi—0	Wednesday	..	133
...	737 (W)	559	17	169	Manvi—5	..	..	134
...	631 (C)	295	60	292	Manvi—13	..	..	135
...	1,088 (C)	232	28	412	Manvi—8	..	..	136
...	2,314 (C)	576	153	121	Manvi—8	..	..	137
...	538 (C)	416	..	188	Manvi—6	..	..	138
...	848 (C)	1	36	13	Manvi—8	..	..	139
...	684 (C)	14	7	90	Manvi—10	..	..	140

RAICHUR DISTRICT

LOCATION CODE 16

Location Code No.	Name of the Village	Total area of the Village (in acres)	Amenities available within the Village						Staple Food
			Educational	Medical	Power supply	Drinking water	Communication	Postal and Telegraph	
1	2	3	4	5	6	7	8	9	10
141.	Chikalparvi ..	7,860	Mid.S.	..	..	R, W	KR	PO	Rice, Jowar
142.	Yedival ..	1,170	Pr.S.	..	..	O	KR	..	Rice, Jowar
143.	Pannur (Khalsa) ..	2,114	Pr.S.	..	..	O	KR	..	Rice, Jowar
144.	Nalgundinni ..	2,061	..	..	..	O	KR	..	Rice, Jowar
145.	Chikkotankal ..	3,079	Pr.S.	..	..	O	KR	..	Rice, Jowar
146.	Hosur (Umli) ..	1,648	Pr.S.	..	E	W	KR	..	Rice, Jowar
147.	Jutlapur ..	762	..	..	..	Uninhabited	..	..	..
148.	Kumdhal ..	510	..	..	..	Uninhabited	..	...	..
149.	Nandihal (Khalsa) ..	1,442	Pr.S.	..	..	O	KR	..	Rice, Jowar
150.	Rajaldinni ..	1,557	Pr.S.	..	..	O	KR	..	Rice, Jowar
151.	Yermaldoddi ..	1,216	Pr.S.	..	..	O	PR	..	Rice, Jowar
152.	Mustoor ..	3,357	Pr.S.	..	..	O	KR	..	Rice, Jowar
153.	Hire-Kotankal ..	7,040	Mid.S.	..	E	W	PR	PO	Rice, Jowar
154.	Devipur ..	1,459	Pr.S.	..	..	C	KR	PO	Rice, Jowar
155.	Eralgaddi ..	1,133	Pr.S.	..	..	W	KR	..	Rice, Jowar
156.	Kharab-Dinni ..	644	Pr.S.	..	..	C	KR	PO	Rice, Jowar
157.	Muddamgaddi ..	1,586	Pr.S.	..	..	O	KR	..	Rice, Jowar
158.	Uralgaddi ..	480	*NA	NA	NA	NA	PR	NA	Rice, Jowar
159.	Potanhal ..	3,617	Pr.S.	HC	E	O	PR	PO	Rice, Jowar
160.	Jeenui ..	3,758	Mid.S.	..	..	O	KR	..	Rice, Jowar
161.	Tadkal ..	3,673	Pr.S.	..	E	C	KR	PO	Jowar
162.	Dhotarbands ..	1,226	Pr.S.	..	..	C	KR	PO	Jowar
163.	Utaknur ..	1,372	Pr.S.	..	..	W	KR	PO	Jowar
164.	Belwat ..	1,192	Pr.S.	..	..	C	KR	PO	Jowar
165.	Udbal ..	1,499	Pr.S.	..	..	C	KR	PO	Jowar
166.	Badlapur ..	408	..	..	..	C	KR	..	Jowar, Rice
167.	Byagwat ..	4,652	Pr.S.	HC	E	W	KR	PO	Jowar, Rice
168.	Karegud ..	2,587	Pr.S.	..	..	C	KR	PO	Jowar, Rice
169.	Janekal ..	3,649	Mid.S.	..	..	W	KR	PO	Jowar, Rice
170.	Amrawati ..	3,056	Pr.S.	..	..	C	KR	PO	Jowar, Rice
171.	Bhogawati ..	2,934	Pr.S.	..	E	W	PR	PO	Jowar, Rice

* NA—Information Not Available.

DIRECTORY

LAND USE

MANVI TALUK

LOCATION CODE 6

Land use (*i.e.*, area under different types of land use in acres rounded to the nearest unit)					Nearest Town and Distance in Kms.	Day or days of the market/ *hat*, if any, held in the Village	Remarks including any place of religious, historical or archaeological interest	Location Code No.
Forest	Irrigated	Unirrigated	Cultivable waste	Area not available for cultivation				
11	12	13	14	15	16	17	18	1
..	2,642 (C)	4,987	75	156	Manvi—15	..	..	141
..	875 (C)	43	16	236	Manvi—20	..	..	142
...	924 (C)	1,055	..	135	Manvi—26	..	..	143
..	1,520 (C)	436	..	105	Manvi—24	..	..	144
..	1,041 (C)	1,956	6	76	Manvi—24	..	...	145
..	1,018 (C)	576	34	20	Manvi—22	...	..	146
..	721 (C)	5	26	10	..	..	..	147
..	369 (C)	97	..	44	...	...	..	148
..	801 (C)	554	9	78	Manvi—5	..	..	149
...	1,041 (C)	444	..	72	Manvi—4	..	..	150
..	849 (C)	273	22	72	Manvi—3	...	...	151
..	1,768 (W)	1,390	78	121	Manvi—5	..	..	152
..	5,447 (C)	1,437	76	80	Manvi—10	...	..	153
..	1,319 (C)	26	39	75	Manvi—24	...	..	154
..	988 (C)	77	23	45	Manvi—21	...	..	155
..	569 (C)	50	2	23	Manvi—22	..	..	156
..	1,456 (W)	44	9	77	Manvi—22	..	..	157
..	461 (C)	1	..	18	Manvi—21	..	..	158
..	2,973 (C)	403	94	147	Manvi—21	Thursday	..	159
..	2,654 (C)	737	180	187	Manvi—24	..	..	160
..	1,627 (C)	1,870	34	142	Manvi—26	..	...	161
..	1,048 (C)	92	33	53	Manvi—27	..	..	162
..	1,282 (C)	33	30	27	Manvi—30	..	..	163
..	1,067 (C)	44	21	60	Manvi—32	..	...	164
..	1,240 (C)	144	64	51	Manvi—30	...	..	165
..	330 (C)	7	25	46	Manvi—30	..	..	166
.	3,237 (C)	1,027	168	220	Manvi—19	...	..	167
..	1,840 (C)	651	70	26	Manvi—19	..	..	168
..	2,416 (C)	811	3	419	Manvi—16	..	..	169
..	1,835 (C)	1,043	50	128	Manvi—10	..	..	170
...	2,143 (C)	740	10	41	Manvi—10	..	..	171

APPENDIX I—(vi)

ALPHABETICAL LIST OF VILLAGES

RAICHUR DISTRICT

LOCATION CODE No. 16

MANVI TALUK

LOCATION CODE No. 6

Sl. No.	Name of Village	Location Code No.
1.	Advi Khanapur	116
2.	Aldhal	77
3.	Ameengad	26
4.	Amrawati	170
5.	Anandgal	42
6.	Arnalli	123
7.	Aroli	115
8.	Atnur	85
9.	Badlapur	166
10.	Bagalwad	80
11.	Bail Marchad	131
12.	Ballatgi	76
13.	Bapur	127
14.	Basapur	33
15.	Belwat	164
16.	Benchmardi	39
17.	Bettadur	100
18.	Bevinur	111
19.	Bhogawati	171
20.	Bomanhal	110
21.	Bomsandoddi	53
22.	Buddinni	48
23.	Buddinni (Umli)	140
24.	Bullapur	67
25.	Burhanpur	138
26.	Byagwat	167
27.	Chagbhavi	95
28.	Chikal Parvi	141
29.	Chikka Badardinni	62
30.	Chikkadinni	5
31.	Chikka Hangi	58
32.	Chikka Udbal	13
33.	Chikkotankal	145
34.	Chilkaragi	36
35.	Chimlapur	103
36.	Chinchirki	47
37.	Daddal	135
38.	Devipur	154
39.	Dewatgal	63
40.	Dhotarbanda	162
41.	Donmardi	8
42.	Donmardi	52
43.	Eklaspur	30
44.	Eralgaddi	155
45.	Ganadinni	88
46.	Gavigat	78
47.	Gogehebbal	4
48.	Goldinni	61
49.	Gorkal	132
50.	Govindoddi	102
51.	Guddinni (Khalsa)	91
52.	Guddinni (Umli)	57
53.	Gudihal	37
54.	Halapur	1
55.	Halli	89
56.	Hanchanhal	17
57.	Harvapur	40
58.	Harvi	107
59.	Heer	50
60.	Hilalpur	38
61.	Hire-Badardinni	81
62.	Hiredinni	6
63.	Hire Hangi	59
64.	Hire-Kadboor	19
65.	Hire-Kotankal	153
66.	Hokrani	113
67.	Hosur (Nugdoni)	75
68.	Hosur (Umli)	146
69.	Huda	49
70.	Hunched	71
71.	Hussainpur	56
72.	Irkal	34
73.	Jakkaldinni	84
74.	Jalapur	97
75.	Jambaldinni	93
76.	Janekal	169
77.	Jangamarhalli	14
78.	Jeenur	160
79.	Jinnapur	21
80.	Joladrasi	3
81.	Jukur	120
82.	Jutalhal	35
83.	Jutlapur	147
84.	Kabberhal	18
85.	Kachapur	29
86.	Kaddinni	94
87.	Kalamgere	66
88.	Kallur	98
89.	Kamalat	119
90.	Kapgal	99
91.	Kardigud	104
92.	Karegud	168
93.	Kasandoddi	54

APPENDIX I—(vi) (*Concld.*)

ALPHABETICAL LIST OF VILLAGES

RAICHUR DISTRICT

LOCATION CODE NO. 16

MANVI TALUK

LOCATION CODE NO. 6

Sl. No.	Name of Village	Location Code No.
94.	Katarki	136
95.	Kharabdinni	156
96.	Korvi	126
97.	Kotekal	25
98.	Kowtal	44
99.	Kumdhal	148
100.	Kurdi	114
101.	Kurkunda	68
102.	Lakkamdinni	96
103.	Machnur	112
104.	Madgiri	108
105.	Madlapur	137
106.	Maladgud	7
107.	Malat	64
108.	Malkapur	11
109.	Malligmadu	106
110.	Manvi (Rural)*	133
111.	Marat	73
112.	Markamdinni	10
113.	M. Ramaldinni	22
114.	Muddamgaddi	157
115.	Murharpur	129
116.	Murkigud	72
117.	Mustoor	152
118.	Nagaldinni	23
119.	Nakkunda	79
120.	Nalgundinni	144
121.	Nandihal	2
122.	Nandihal (Khalsa)	149
123.	Narbanda	70
124.	Naslapur	105
125.	Nawalkal	74
126.	Neermanvi	101
127.	Nelkola	27
128.	Nugdoni	82
129.	Pamankallur	24
130.	Pannur (Khalsa)	143
131.	Pannur (Umli)	124
132.	Parsapur	32
133.	Patkandoddi	65
134.	Potanhal	159
135.	Potapur	60
136.	Rabbankal	134
137.	Rajalbanda	122
138.	Rajaldinni	150
139.	Rajoli	117
140.	Rangdhal	139
141.	Sadapur	125
142.	Saidapur	55
143.	Sangapur	92
144.	San Hosur	90
145.	Seekal	128
146.	Shakapur	86
147.	Singaddinni	87
148.	Sirwar	83
149.	S. Ramal Dinni	20
150.	Sunkeshwar	130
151.	Sunknoor	9
152.	Tadkal	161
153.	Tammapur	121
154.	Timmapur	45
155.	Togalgal	41
156.	Toppal Doddi	46
157.	Toraldinni	12
158.	Tuggaldinni	16
159.	Tupdoor	43
160.	Tudbur (Khalsa)	109
161.	Udbal	165
162.	Uralgaddi	158
163.	Utaknur	163
164.	Wadwati	69
165.	Walkam Dinni	118
166.	Watgal	31
167.	Yapalaparti	51
168.	Yatgal	28
169.	Yedaldinni	15
170.	Yedival	142
171.	Yermaldoddi	151

* Treated as a separate village in 1971 Census only.

RAICHUR TALUK

VILLAGE AMENITIES AND

RAICHUR DISTRICT

LOCATION CODE 16

Location Code No.	Name of the Village	Total area of the Village (in acres)	Amenities available within the Village						Staple Food
			Educational	Medical	Power supply	Drinking water	Communication	Postal and Telegraph	
1	2	3	4	5	6	7	8	9	10
1.	Kalmala ..	8,071	Mid.S., Sec.S.	D	E	W	PR	PO	Jowar, Rice
2.	Murharpur ..	1,628	Pr.S.	..	..	W	PR	..	Jowar
3.	Halvenkatapur ..	1,362	Pr.S.	..	..	W	KR	..	Jowar
4.	Raghunathanahalli ..	2,211	Pr.S.	..	..	W	PR	..	Jowar
5.	Sultanpur ..	3,403	Pr.S.	..	..	W	PR	PO	Jowar
6.	Arlappanhuda ..	561	Pr.S.	..	..	W	KR	..	Jowar
7.	Mallapur ..	2,670	Pr.S.	D	..	W	PR	..	Jowar
8.	Jegarkal ..	7,279	Mid.S., Sec.S.	HC	E	W	KR	PO	Jowar
9.	Chiksugur ..	4,453	Pr.S.	..	E	W	PR, T	..	Jowar
10.	Kuknoor ..	2,021	Pr.S.	..	..	W	PR	..	Jowar
11.	Hospet ..	3,598	Pr.S.	..	E	W	KR	..	Jowar
12.	Venktapur ..	7,846	Mid.S.	..	..	W	PR	PO	Jowar
13.	Merched ..	4,064	Mid.S.	..	E	W	KR	PO	Jowar
14.	Manslapur ..	4,643	Pr.S.	..	..	W	KR	PO	Jowar, Rice
15.	Fathepur ..	1,910	Pr.S.	..	..	W	PR	..	Jowar
16.	Gonhal ..	2,510	Pr.S.	..	..	W	KR	PO	Jowar
17.	Arlibenchi ..	519	Pr.S.	..	..	W	KR	..	Jowar, Rice
18.	Asapur ..	1,398	Pr.S.	..	..	W	KR	PO	Jowar, Rice
19.	Jalibenchi ..	1,688	Pr.S.	..	..	W	KR	..	Jowar, Rice
20.	Merchathal ..	3,738	Pr.S.	..	..	W	KR,T	PO	Jowar, Rice
21.	Pesaldinni ..	676	*N.A.	N.A.	N.A.	N.A.	N.A.	N.A.	Jowar, Rice
22.	Nelhal ..	2,825	Pr.S.	..	..	W	KR	..	Jowar, Rice
23.	Mamdapur ..	3,151	Pr.S.	..	..	W	KR	..	Jowar
24.	Hunsihal Huda ..	3,324	Pr.S.	..	..	W	PR	..	Jowar
25.	Deosugur ..	6,873	Mid.S.	..	E	W	PR	PO	Jowar
26.	Yedlapur ..	1,990	Pr.S.	..	E	W	KR	PO	Jowar
27.	Karekal ..	1,168	Pr.S.	..	..	W	KR	..	Jowar
28.	Kadlur ..	5,370	Mid.S.	..	..	W	KR	PO	Jowar
29.	Gurjapur ..	2,859	Pr.S.	..	..	R	KR	..	Jowar
30.	Arshangi ..	4,674	Mid.S.	..	..	W, R	KR	PO	Jowar
31.	Rangapur ..	919	Pr.S.	..	..	W	PR	..	Jowar
32.	Timmapur ..	891	Pr.S.	..	..	W	KR	..	Jowar
33.	Meerapur ..	2,069	Pr.S.	..	..	W	PR	..	Jowar
34.	Bevinbenchi ..	2,159	Pr.S.	..	..	W	PR	..	Jowar
35.	Srinivaspur ..	1,127	..	..	..	W	PR	PO	Jowar

* N.A. = Information not Available.

DIRECTORY

LAND USE

RAICHUR TALUK

LOCATION CODE 7

Land use (*i.e.*, area under different types of land use in acres rounded to the nearest unit)					Nearest Town and Distance in Kms.	Day or days of the market/ *hat*, if any, held in the Village	Remarks including any place of religious, historical or archaeological interest	Location Code No.
Forest	Irrigated	Unirrigated	Cultivable waste	Area not available for cultivation				
11	12	13	14	15	16	17	18	1
..	4,964 (C)	2,878	54	175	Raichur—16	..	..	1
..	..	1,619	..	9	Raichur—18	..	..	2
..	..	1,335	..	27	Raichur—20	..	...	3
..	..	2,204	...	7	Raichur—17	..	..	4
..	..	3,321	..	82	Raichur—20	..	..	5
..	..	549	..	12	Raichur—18	..	..	6
..	..	2,556	5	109	Raichur—20	..	..	7
..	3 (W)	7,230	..	46	Raichur—19	..	..	8
..	..	4,247	29	177	Raichur—13	...	..	9
..	11 (C)	1,959	8	43	Raichur—12	..	..	10
..	..	3,545	8	45	Raichur—14	..	..	11
..	..	7,733	..	113	Raichur—13	..	..	12
..	264 (C)	2,614	1,123	63	Raichur—12	..	..	13
..	158 (C)	4,389	..	96	Raichur—8	..	..	14
..	..	1,879	..	31	Raichur—9	..	..	15
..	453 (C)	2,042	..	15	Raichur—10	..	...	16
..	84 (C)	327	40	68	Raichur—11	..	...	17
259	411 (C)	697	..	31	Raichur—12	..	..	18
158	809 (TK) (W)	356	267	98	Raichur—14	..	...	19
..	2,817 (C)	903	..	18	Raichur—15	..	..	20
..	588 (C)	88	..	..	Raichur—26	..	..	21
..	2,532 (C)	270	..	23	Raichur—13	..	..	22
..	2,826 (C)	281	..	44	Raichur—10	..	..	23
..	2,013 (C)	1,233	33	45	Raichur—12	..	..	24
..	40 (C)	6,226	..	607	Raichur—19	..	1	25
..	..	1,869	..	121	Raichur—20	..	..	26
..	..	876	..	292	Raichur—22	..	..	27
..	..	5,262	11	97	Raichur—24	..	2	28
..	..	2,528	..	331	Raichur—27	..	..	29
..	16 (C)	4,387	1	270	Raichur—27	..	..	30
..	..	902	..	17	Raichur—21	..	..	31
..	..	880	..	11	Raichur—25	..	..	32
..	..	2,040	..	29	Raichur—26	..	..	33
..	..	2,132	..	27	Raichur—20	..	..	34
..	..	1,122	..	5	Raichur—22	..	..	35

RAICHUR DISTRICT

LOCATION CODE 16

Location Code No.	Name of the Village	Total area of the Village (in acres)	Amenities available within the Village						Staple Food
			Educational	Medical	Power supply	Drinking water	Communication	Postal and Telegraph	
1	2	3	4	5	6	7	8	9	10
36.	Hemberhal	1,427	Pr.S.	..	..	W	PR	PO	Jowar
37.	Thimmapur	1,680	Pr.S.	..	..	W	PR	..	Jowar
38.	Hanmapur	2,262	Pr.S.	..	..	W	PR	...	Jowar
39.	Naglapur	278	..	..	..	W	KR	...	Jowar
40.	Hegsanhalli	1,367	Pr.S.	..	E	W	PR, T	..	Jowar
41.	Wadloor	3,291	Pr.S.	..	..	W	KR	...	Jowar
42.	Sagamkunta	1,720	Pr.S.	..	..	W	KR	PO	Rice
43.	Ibrahimdoddi	1,491	Pr.S.	..	..	W	KR	..	Rice
44.	Yergunta	2,011	Pr.S.	..	..	W	KR	..	Jowar, Rice
45.	Mamadadoddi	794	Pr.S.	..	..	W	PR	..	Rice, Bajra
46.	Korthkunda	3,993	Pr.S.	..	..	W	KR	PO	Jowar, Rice
47.	Ramgaddi	302	..	..	..	R	KR	..	Jowar
48.	Korvihal	1,743	Pr.S.	..	..	W	KR	..	Jowar, Rice
49.	Ganjhalli	4,001	Pr.S.	..	E	W, R	PR	PO	Jowar, Rice
50.	Hanumandoddi	433	Pr.S.	..	..	W	PR	..	Rice, Bajra
51.	Chanderbanda	4,909	Mid.S.	..	E	W, T	PR	PO	Jowar, Rice
52.	Kadgamdoddi	469	..	..	..	W	PR	..	Jowar, Rice
53.	Katlatkur	4,019	Pr.S.	..	E	W	PR	PO	Rice
54.	Polkamdoddi	873	Pr.S.	..	..	W	PR	..	Rice, Jowar
55.	Ganmur	2,481	Pr.S.	..	..	W	KR	PO	Rice
56.	Shakwadi	1,934	Pr.S.	..	..	W	PR	..	Rice
57.	Kudlur	3,114	Pr.S.	..	..	W	KR	PO	Jowar, Rice
58.	Madamanadoddi	857	..	..	..	W	KR	..	Rice
59.	Raldoddi	896	Pr.S.	..	..	W	KR	..	Rice
60.	Wadpalli	2,345	Pr.S.	..	..	W	KR	PO	Rice
61.	Donga Rampur	3,585	Pr.S.	..	..	W, R	KR	..	Rice
62.	Mangigaddi	948	..	..	..	R	KR	..	Jowar
63.	Korva (Khurd)	1,496	..	..	..	R	KR	..	Jowar
64.	Agrahar	944	..	..	..	R	KR	..	Jowar
65.	Korva (Kalan)	1,940	Pr.S.	..	..	R	KR	..	Jowar
66.	Athkur	6,140	Pr.S. (2)	..	..	R	KR	PO	Rice
	(i) *Sarjapur*	..	Pr.S.	..	..	W	KR	..	..
67.	Purthipalli	1,223	..	..	..	R, W	PR	..	Rice
68.	Budadipad	2,357	Pr.S.	..	..	R	PR	..	Rice
69.	Gajerhal	1,528	Pr.S.	..	..	W	PR	..	Rice
70.	Yapaldinni	2,023	Mid.S.	..	E	W	PR	PO	Rice

DIRECTORY

LAND USE

RAICHUR TALUK

LOCATION CODE 7

Land use (*i.e.*, area under different types of land use in acres rounded to the nearest unit)					Nearest Town and Distance in Kms.	Day or days of the market/ *hat*, if any, held in the Village	Remarks including any place of religious, historical or archaeological interest	Location Code No.
Forest	Irrigated	Unirrigated	Cultivable waste	Area not available for cultivation				
11	12	13	14	15	16	17	18	1
...	—	1,417	—	10	Raichur—24	..	..	36
...	—	1,625	...	55	Raichur—25	..	..	37
...	...	2,213	—	49	Raichur—29	..	..	38
...	...	266	—	12	Raichur—16	..	..	39
...	...	1,216	...	151	Raichur—14	..	..	40
...	1 (W)	3,005	26	259	Raichur—16	..	..	41
...	93 (C)	1,509	23	95	Raichur—20	..	..	42
..	34	1,395	—	62	Raichur—21	..	..	43
...	...	1,857	...	154	Raichur—24	..	..	44
...	—	752	—	42	Raichur—22	..	..	45
...	217 (C)	3,071	83	622	Raichur—29	..	..	46
...	—	145	...	157	Raichur—32	..	3	47
...	124 (C)	1,179	52	388	Raichur—29	..	..	48
...	182 (C)	3,216	61	542	Raichur—24	..	..	49
—	21 (W)	382	6	24	Raichur—29	...	...	50
265	396 (C)	3,446	283	519	Raichur—11	...	...	51
—	—	379	18	72	Raichur—10	...	..	52
...	308 (C)	3,244	68	399	Raichur—10	..	..	53
—	15 (C)	744	—	114	Raichur—8	..	..	54
—	—	2,135	114	232	Raichur—13	...	..	55
—	105 (C)	1,717	44	68	Raichur—11	..	..	56
—	103 (C)	2,823	49	139	Raichur—14	..	..	57
—	39 (W)	730	2	86	Raichur—16	..	..	58
—	19 (W)	840	...	37	Raichur—19	..	..	59
...	197 (C)	1,987	58	103	Raichur—24	..	..	60
208	159 (W)	2,686	27	505	Raichur—30	..	..	61
—	—	372	3	573	Raichur—35	..	..	62
—	—	742	22	732	Raichur—32	..	..	63
—	—	228	3	713	Raichur—33	..	..	64
—	—	985	17	938	Raichur—35	...	4	65
405	—	4,858	41	836	Raichur—32	..	...	66
—	—	—	—	—	..	..	...	(i)
—	33 (C)	820	17	353	Raichur—22	...	...	67
—	132 (C)	1,748	42	435	Raichur—25	..	...	68
—	106 (C)	1,098	3	321	Raichur—20	..	...	69
—	167 (C)	1,657	—	199	Raichur—19	Thursday	—	70

RAICHUR DISTRICT

LOCATION CODE 16

Location Code No.	Name of the Village	Total area of the Village (in acres)	Amenities available within the Village						Staple Food
			Educational	Medical	Power supply	Drinking water	Communi-cation	Postal and Telegraph	
1	2	3	4	5	6	7	8	9	10
71.	Appandoddi ..	972	Pr.S.	..	..	W	KR	..	Rice
72.	Kothdoddi ..	535	..	..	..	W	KR	...	Rice
73.	Palwaldoddi ..	1,015	..	..	..	W	PR	..	Rice
74.	Nagandoddi ..	1,198	Pr.S.	..	..	W	PR	..	Rice
75.	Arsigera ..	1,548	Pr.S.	..	..	W	KR	..	Rice
76.	Wadlamdoddi ..	412	Pr.S.	..	..	W	KR	..	Rice
77.	Mandalgera ..	965	Pr.S.	..	..	W	PR	..	Rice
78.	Singnodi ..	2,974	Pr.S.	..	..	W	PR	PO	Rice
79.	Raichur (Rural) ..	12,994*	..	..	..	Uninhabited	..	..	...
80.	Eklaspur ..	5,202	Pr.S.	..	E	W	PR	PO	Jowar, Rice
81.	Potgal ..	2,759	Pr.S.	..	E	W	PR	..	Jowar, Rice
82.	Yermarus ..	1,432	Pr.S.	..	E	W	PR, T	PTO, Phone	Jowar, Rice
83.	Yegnur ..	3,236	Pr.S.	..	..	W	PR	PO	Jowar, Rice
84.	Sanknur ..	715	..	..	..	W	PR	..	Jowar, Rice
85.	Agapur ..	153	..	..	..	Uninhabited	..	..	..
86.	Kurabdoddi ..	872	Pr.S.	..	E	W	PR	..	Jowar, Rice
87.	Tamalgat ..	208	..	...		Uninhabited	..	..	..
88.	Wadwati ..	2,719	Pr.S.	..	E	W	PR	..	Jowar, Rice
89.	Baidoddi ..	1,462	Pr.S.	..	E	W	PR	PO	Jowar, Rice
90.	Ghousenagar ..	503	..	..	..	W	PR	..	Jowar, Rice
91.	Bapur ..	2,109	Pr.S.	..	..	W	KR	..	Jowar, Rice
92.	Undraldoddi ..	2,335	Pr.S.	..	..	W	PR	..	Jowar, Rice
93.	Ayajpur ..	2,019	Pr.S.	..	..	W	KR	..	Jowar, Rice
94.	Rajalbanda ..	588	..	..	..	W	KR	..	Jowar, Rice
95.	Arkandoddi ..	809	..	..	..	Uninhabited	..	..	..
96.	Mittimalkapur ..	1,070	Pr.S.	..	..	W	PR	PO	Jowar, Rice
97.	Devanpalli ..	2,333	Pr.S.	..	..	W	KR	..	Jowar, Rice
98.	Maliabad ..	4,431	Pr.S.	..	..	W	PR	PO	Jowar, Rice
99.	Hosur ..	1,857	Mid.S.	..	..	W	PR	..	Jowar, Rice
100.	Rampur ..	4,599	Mid.S.	..	E	W	PR	PO	Jowar, Rice
101.	Askihal ..	2,214	Mid.S.	..	E	W	PR	PO	Jowar, Rice
102.	Bijangera ..	2,641	Pr.S.	..	E	W	KR	..	Jowar, Rice
103.	Sidrampur ..	1,062	Pr.S.	..	..	W	PR	..	Jowar, Rice
104.	Bolmandoddi ..	1,617	Pr.S.	..	E	W	KR	..	Jowar, Rice
105.	Yergera ..	5,383	Mid.S.	HC	E	W	PR	PTO, Phone	Jowar, Rice

* Includes the area under Municipality also.

DIRECTORY

LAND USE

RAICHUR TALUK

LOCATION CODE 7

Land use (*i.e.*, area under different types of land use in acres rounded to the nearest unit)					Nearest Town and Distance in Kms.	Day or days of the market/ *hat*, if any, held in the Village	Remarks including any place of religious, historical or archaeological interest	Location Code No.
Forest	Irrigated	Unirrigated	Cultivable waste	Area not available for cultivation				
11	12	13	14	15	16	17	18	1
49	33 (C)	867	..	23	Raichur—17	..	...	71
...	40 (W)	444	11	40	Raichur—16	..	..	72
192	36 (W)	648	25	114	Raichur—15	..	..	73
...	57	988	40	113	Raichur—14	..	..	74
...	98 (W)	1,213	27	210	Raichur—13	..	...	75
..	...	319	23	70	Raichur—16	..	..	76
..	218 (C)	597	19	131	Raichur—16	..	..	77
713	309 (C)	1,829	69	54	Raichur—11	..	..	78
579	725 (C)	10,347	113	1,230	..	...	...	79
..	2 (W)	5,096	...	104	Raichur—5	...	...	80
130	...	2,464	25	140	Raichur—8	..	..	81
...	9	1,245	2	176	Raichur—8	..	..	82
..	26 (W)	2,759	20	431	Raichur—11	..	..	83
..	37 (W)	533	..	145	Raichur—12	..	..	84
...	2 (W)	128	...	23	..	..	..	85
146	3	685	14	24	Raichur—8	...	..	86
...	...	173	...	35	...	...	...	87
206	197 (W)	1,932	111	273	Raichur—5	..	..	88
83	166 (W)	1,052	5	156	Raichur—8	..	..	89
52	23 (W)	392	...	36	Raichur—8	..	..	90
120	165 (C)	1,412	52	360	Raichur—12	...	..	91
856	144 (C)	372	62	901	Raichur—15	...	...	92
333	179 (C)	1,223	32	252	Raichur—13	..	..	93
...	...	460	12	116	Raichur—11	..	..	94
...	74	627	5	103	..	..	..	95
170	134 (C)	672	2	92	Raichur—8	...	...	96
276	363 (C)	1,377	52	265	Raichur—10	..	..	97
33	505 (C)	3,195	141	557	Raichur—8	..	..	98
...	258 (C)	1,542	..	57	Raichur—3	..	..	99
...	2,134 (C)	2,424	1	40	Raichur—5	..	..	100
...	15 (C)	2,186	...	13	Raichur—5	...	...	101
62	204 (C)	2,129	52	194	Raichur—10	..	..	102
...	51 (W)	773	..	238	Raichur—5	..	..	103
126	2	1,410	2	77	Raichur—5	..	..	104
272	3,096 (C)	1,539	180	296	Raichur—16	Tuesday	..	105

RAICHUR DISTRICT

LOCATION CODE 16

Location Code No.	Name of the Village	Total area of the Village (in acres)	Amenities available within the Village						Staple Food
			Educational	Medical	Power supply	Drinking water	Communication	Postal and Telegraph	
1	2	3	4	5	6	7	8	9	10
106.	Alkur	1,990	Pr.S.	..	..	R	KR	PO	Jowar, Rice
107.	Godihal	1,249	..	..	..	W, C	KR	PO	Jowar, Rice
108.	Upral	1,137	Pr.S.	..	..	W	KR	..	Jowar
109.	Purtipli	3,899	Mid.S.	..	..	W	KR	PO	Jowar, Rice
110.	Garaldinni	4,055	Mid.S.	..	..	W, C	KR	PO	Jowar, Rice
111.	Dinni	4,387	Mid.S.	MCW	..	W, R	PR	PO	Jowar, Rice
112.	Gadhar	4,094	Pr.S.	..	..	W, R	KR	..	Jowar, Rice
113.	Naglapur	888	Pr.S.	..	..	W, C	KR	..	Jowar
114.	Kamlapur	2,410	Pr.S.	..	..	W	KR	PO	Jowar, Rice
115.	Khanapur	1,749	...	..	..	C	KR	...	Jowar, Rice
116.	Udamgal	2,209	Mid.S.	..	..	W	KR	PO	Jowar, Rice
117.	Anwar	1,146	Pr.S.	..	..	W	KR	..	Jowar, Rice
118.	Gonwar	1,780	Pr.S.	..	..	W	KR	..	Jowar, Rice
119.	Manjerla	1,123	Mid.S.	..	E	W	KR	PO	Jowar, Rice
120.	Tontapur	1,189	Pr.S.	..	E	W	PR	..	Jowar, Rice
121.	Bassapur	474	..	..	..	Uninhabited	..	..	..
122.	Murkidoddi	953	Pr.S.	..	..	W	KR	..	Rice
123.	Masdoddi	2,958	Pr.S.	..	..	W	KR	..	Jowar, Rice
124.	Julamgera	1,503	Pr.S.	..	..	W	KR	PO	Jowar, Rice
125.	Lingankhandoddi	1,354	Pr.S.	..	..	W	PR	...	Jowar, Rice
126.	Mallapur	1,011	Pr.S.	..	..	W	PR	...	Jowar, Rice
127.	Kothdoddi	1,326	Pr.S.	..	..	W	PR	...	Jowar, Rice
128.	Kannedoddi	886	Pr.S.	..	..	W	KR	...	Rice
129.	Moldoddi	843	Pr.S.	..	..	W	KR	...	Jowar, Rice
130.	Midgaldinni	1,333	Pr.S.	..	..	W	KR	...	Jowar, Rice
131.	Bapur	580	..	...	...	Uninhabited	...	...	...
132.	Gunjhalli	9,788	Mid.S., Sec.S.	HC	E	W	PR	PO	Jowar, Rice
133.	Puchaldinni	1,648	Pr.S.	..	..	W	KR	..	Jowar, Rice
134.	Jambaldinni	1,673	Pr.S.	..	..	W	PR	PO	Jowar, Rice
135.	Gillesugur	961	Mid.S.	..	E	W	PR	PO	Jowar, Rice
136.	Bichal	4,518	Pr.S.	..	..	W,R	PR	PO	Jowar, Rice
137.	Kotigud	240	..	...	..	Uninhabited	..	..	-
138.	Kataknur	1,045	Pr.S.	..	..	W	KR	..	Jowar
139.	Hanmapur	1,239	Pr.S.	..	..	W	PR	PO	Jowar, Rice
140.	Gatbichal	2,339	Mid.S.	...	..	W	PR	..	Jowar, Rice

DIRECTORY

LAND USE

RAICHUR TALUK

LOCATION CODE 7

Land use (*i.e.*, area under different types of land use in acres rounded to the nearest unit)					Nearest Town and Distance in Kms.	Day or days of the market/ *hat*, if any, held in the Village	Remarks including any place of religious, historical or archaeological interest	Location Code No.
Forest	Irrigated	Unirrigated	Cultivable waste	Area not available for cultivation				
11	12	13	14	15	16	17	18	1
..	1,736 (C)	168	..	86	Raichur—22	..	..	106
...	1,099 (C)	96	..	54	Raichur—21	..	..	107
...	866 (C)	123	17	131	Raichur—21	..	..	108
...	2,955 (C)	744	..	200	Raichur—24	..	..	109
...	3,166 (C)	837	...	52	Raichur—25	...	..	110
...	3,128 (C)	1,242	...	17	Raichur—20	...	...	111
..	3,207 (C)	752	76	59	Raichur—21	..	..	112
..	757 (C)	124	...	7	Raichur—19	..	..	113
...	1,435 (C)	768	52	155	Raichur—16	..	..	114
...	979 (C)	747	—	23	Raichur—16	..	..	115
..	899 (C)	1,079	54	177	Raichur—15	...	..	116
172	282 (C)	553	54	85	Raichur—14	..	..	117
276	412 (C)	633	69	390	Raichur—14	..	..	118
2	853 (C)	46	..	222	Raichur—16	..	..	119
234	215 (C)	381	107	252	Raichur—13	..	..	120
54	—	355	...	65	...	..	...	121
187	29	472	3	262	Raichur—16	..	..	122
329	193	2,282	42	112	Raichur—20	..	..	123
...	167	989	65	282	Raichur—23	..	..	124
...	183	970	80	121	Raichur—22	..	..	125
...	64	677	36	234	Raichur—18	..	..	126
—	3	1,221	8	94	Raichur—24	..	..	127
..	35	670	79	102	Raichur—22	...	..	128
294	24	470	5	50	Raichur—25	...	...	129
...	515 (C)	653	70	95	Raichur—22	..	..	130
—	40	420	38	82	—	...	...	131
—	6,399 (C)	2,522	164	703	Raichur—19	...	...	132
—	135 (C)	1,215	148	150	Raichur—20	...	...	133
306	258 (C)	596	313	200	Raichur—19	..	..	134
—	594 (C)	283	—	84	Raichur—28	..	...	135
—	892 (C)	2,414	149	1,063	Raichur—32	Thursday	...	136
—	37 (W)	24	—	179	..	..	...	137
—	225 (C)	775	—	45	Raichur—34	..	..	138
—	414 (C)	723	—	102	Raichur—34	..	..	139
—	1,158 (C)	796	—	385	Raichur—35	..	...	140

RAICHUR DISTRICT

LOCATION CODE 16

Location Code No.	Name of the Village	Total area of the Village (in acres)	Amenities available within the Village						Staple Food
			Educational	Medical	Power supply	Drinking water	Communication	Postal and Telegraph	
1	2	3	4	5	6	7	8	9	10
141.	Heerapur ..	964	Mid.S.	..	..	W	KR	..	Jowar, Rice
142.	Matmari ..	7,672	Mid.S., Sec.S.	HC (FC)	E	W	PRT	PO	Jowar, Rice
143.	Moodaldinni ..	663	Pr.S.	..	..	W	PR	..	Jowar, Rice
144.	Turkandona ..	2,438	Mid.S.	..	..	W	PR	PO	Jowar, Rice
145.	Yedlapur ..	1,232	Pr.S.	..	..	W	KR	..	Jowar, Rice
146.	Dugnoor ..	1,510	Pr.S.	..	..	C	PR	..	Jowar, Rice
147.	Karebudur ..	1,819	Pr.S.	..	..	W	PR	..	Jowar, Rice
148.	Hanchinhal ..	1,253	Pr.S.	..	..	W	PR	..	Jowar
149.	Gandhal ..	4,029	Pr.S.	..	..	W	KR	PO	Jowar, Rice
150.	Idapnur ..	9,253	Mid.S.	..	..	W	PR	PO	Jowar, Rice
151.	Meerapur ..	2,193	Pr.S.	..	..	W	KR	..	Jowar
152.	Mirzapur ..	1,950	Pr.S.	..	..	W	KR	..	Jowar, Rice
153.	Talmari ..	3,161	Mid.S.	..	E	W	KR	PO	Jowar, Rice
154.	Gangwar ..	1,192	Pr.S.	..	..	W	KR	...	Jowar, Rice
155.	Naddigaddi Malkapur ..	2,010	Pr.S.	..	..	R	KR	...	Jowar, Rice
156.	Gunderveli ..	1,045	Pr.S.	..	..	W	KR	...	Jowar, Rice
157.	Buddinni ..	742	Pr.S.	..	..	W	PR	PO	Jowar, Rice
158.	Chickmanchal ..	2,071	Pr.S.	..	..	W	KR	..	Jowar, Rice
159.	Bullapur ..	1,049	Pr.S.	..	..	R	KR	..	Jowar, Rice
160.	Tungabhadra ..	2,031	Pr.S.	..	E	W	KR	...	Jowar, Rice

DIRECTORY

LAND USE

RAICHUR TALUK

LOCATION CODE 7

Land use (*i.e.*, area under different types of land use in acres rounded to the nearest unit)					Nearest Town and Distance in Kms.	Day or days of the market/ *hat*, if any, held in the Village	Remarks including any place of religious, historical or archaeological interest	Location Code No.
Forest	Irrigated	Unirrigated	Cultivable waste	Area not available for cultivation				
11	12	13	14	15	16	17	18	1
..	765 (C)	189	..	10	Raichur—38	..	..	141
..	4,999 (C)	2,639	..	34	Raichur—36	..	5	142
..	357 (C)	281	..	25	Raichur—32	..	..	143
..	1,932 (C)	307	..	199	Raichur—31	..	..	144
..	85 (C)	856	240	51	Raichur—29	..	..	145
...	799 (C)	677	..	34	Raichur—26	..	..	146
—	775 (C)	595	361	88	Raichur—24	..	..	147
..	693 (C)	513	5	42	Raichur—22	..	..	148
..	1,845 (C)	1,867	..	317	Raichur—30	..	6	149
..	4,582 (C)	4,133	100	438	Raichur—26	Tuesday	..	150
..	518 (C)	1,297	44	334	Raichur—30	..	..	151
—	120 (W)	1,751	1	78	Raichur—29	..	..	152
..	1,726 (C)	1,346	..	89	Raichur—35	..	..	153
..	129 (C)	911	..	152	Raichur—40	..	..	154
90	162 (C)	1,547	..	211	Raichur—39	..	..	155
..	78	776	5	186	Raichur—37	..	..	156
..	389 (C)	297	19	37	Raichur—35	..	..	157
..	1,412 (C)	349	31	279	Raichur—35	..	..	158
51	513 (C)	336	..	149	Raichur—34	..	..	159
..	1,019 (C)	614	56	342	Raichur—30	..	..	160

APPENDIX I—(vii)

ALPHABETICAL LIST OF VILLAGES

RAICHUR DISTRICT

LOCATION CODE NO. 16

RAICHUR TALUK

LOCATION CODE NO. 7

Sl. No.	Name of Village	Location Code No.
1.	Agapur	85
2.	Agrahar	64
3.	Alkur	106
4.	Anwar	117
5.	Appandoddi	71
6.	Arkandoddi	95
7.	Arlappan Huda	6
8.	Arlibenchi	17
9.	Arshangi	30
10.	Arsigera	75
11.	Asapur	18
12.	Askihal	101
13.	Athkur	66
14.	Ayajpur	93
15.	Baidoddi	89
16.	Bapur	91
17.	Bapur	131
18.	Bassapur	121
19.	Bevinbenchi	34
20.	Bichal	136
21.	Bijangera	102
22.	Bolmandoddi	104
23.	Budadipad	68
24.	Buddinni	157
25.	Bullapur	159
26.	Chanderbanda	51
27.	Chickmanchal	158
28.	Chiksugur	9
29.	Deosugur	25
30.	Devanpalli	97
31.	Dinni	111
32.	Dongarampur	61
33.	Dugnoor	146
34.	Eklaspur	80
35.	Fathepur	15
36.	Gadhar	112
37.	Gajarhal	69
38.	Gandhal	149
39.	Gangwar	154
40.	Ganjhalli	49
41.	Ganmur	55
42.	Garaldinni	110
43.	Gatbichal	140
44.	Ghousenagar	90
45.	Gillesugur	135
46.	Godihal	107
47.	Gonhal	16
48.	Gonwar	118
49.	Gunderveli	156
50.	Gunjhalli	132
51.	Gurjapur	29
52.	Halvenkatapur	3
53.	Hanchinhal	148
54.	Hanmapur	38
55.	Hanmapur	139
56.	Hanumandoddi	50
57.	Heerapur	141
58.	Hegsanhalli	40
59.	Hemberhal	36
60.	Hospet	11
61.	Hosur	99
62.	Hunsihalhuda	24
63.	Ibrahimdoddi	43
64.	Idapnur	150
65.	Jalibenchi	19
66.	Jambaldinni	134
67.	Jegarkal	8
68.	Julamgera	124
69.	Kadgamdoddi	52
70.	Kadlur	28
71.	Kalmala	1
72.	Kamalapur	114
73.	Kannedoddi	128
74.	Kare Budur	147
75.	Karekal	27
76.	Kataknur	138
77.	Katlatkur	53
78.	Khanapur	115
79.	Korthkunda	46
80.	Korva (Kalan)	65
81.	Korval (khurd)	63
82.	Korvihal	48
83.	Kothdoddi	72
84.	Kothdoddi	127
85.	Kotigud	137
86.	Kudlur	57
87.	Kuknoor	10
88.	Kurabdoddi	86
89.	Lingankhandoddi	125

APPENDIX I—(vii) (*Concld.*)

ALPHABETICAL LIST OF VILLAGES

RAICHUR DISTRICT — LOCATION CODE No. 16

RAICHUR TALUK — LOCATION CODE No. 7

Sl. No.	Name of Village	Location Code No.
90.	Madamanadoddi	58
91.	Maliabad	98
92.	Mallapur	7
93.	Mallapur	126
94.	Mamadadoddi	45
95.	Mamdapur	23
96.	Mandalgera	77
97.	Mangigaddi	62
98.	Manjerla	119
99.	Manslapur	14
100.	Masdoddi	123
101.	Matmari	142
102.	Meerapur	33
103.	Meerapur	151
104.	Merchathal	20
105.	Merched	13
106.	Midgaldinni	130
107.	Mirzapur	152
108.	Mittimalkapur	96
109.	Moldoddi	129
110.	Moodaldinni	143
111.	Murharpur	2
112.	Murkidoddi	122
113.	Naddigaddimalkapur	155
114.	Nagandoddi	74
115.	Naglapur	39
116.	Naglapur	113
117.	Nelhal	22
118.	Palwaldoddi	73
119.	Pesaldinni	21
120.	Polkamdoddi	54
121.	Potgal	81
122.	Puchaldinni	133
123.	Purthipalli	67
124.	Purtipli	109
125.	Raghunathanahalli	4
126.	Raichur (Rural)	79
127.	Rajalbanda	94
128.	Raldoddi	59
129.	Ramgaddi	47
130.	Rampur	100
131.	Rangapur	31
132.	Sagamkunta	42
133.	Sanknur	84
134.	Shakwadi	56
135.	Sidrampur	103
136.	Singnodi	78
137.	Srinivaspur	35
138.	Sultanpur	5
139.	Talmari	153
140.	Tamalgat	87
141.	Timmapur	32
142.	Timmapur	37
143.	Tontapur	120
144.	Tungabhadra	160
145.	Turkandona	144
146.	Udamgal	116
147.	Undraldoddi	92
148.	Upral	108
149.	Venktapur	12
150.	Wadlamdoddi	76
151.	Wadloor	41
152.	Wadpalli	60
153.	Wadwati	88
154.	Yapaldinni	70
155.	Yedlapur	26
156.	Yedlapur	145
157.	Yegnur	83
158.	Yergera	105
159.	Yergunta	44
160.	Yermarus	82

SINDHNUR TALUK

VILLAGE AMENITIES AND

RAICHUR DISTRICT

LOCATION CODE 16

Location Code No.	Name of the Village	Total area of the Village (in acres)	Amenities available within the Village						Staple Food
			Educational	Medical	Power supply	Drinking water	Communication	Postal and Telegraph	
1	2	3	4	5	6	7	8	9	10
1.	Turvihal ..	12,044	Mid.S., Sec.S. (2)	D	E	W, C	PR	PTO, Phone	Jowar, Bajra
2.	Kalmangi ..	8,441	Mid.S.	..	E	W	PR	PO	Jowar, Bajra
3.	Bukanhatti ..	1,782	Pr.S.	..	..	W	KR	..	Jowar, Bajra
4.	Umloti ..	3,046	Mid.S.	..	E	W	PR	PO	Jowar, Bajra
5.	Gorloti ..	3,397	Pr.S.	..	..	W	PR	..	Jowar, Bajra
6.	Kardchalami ..	1,190	Pr.S.	..	..	W	PR	..	Jowar, Bajra
7.	Virapur ..	1,702	Mid.S.	..	..	W	KR	PO	Jowar, Bajra
8.	Mullur (U) ..	2,614	Pr.S.	..	..	W	PR	..	Jowar, Bajra
9.	Mahampur ..	866	Pr.S.	..	..	W, R	KR	..	Jowar, Bajra
10.	Ratanapur ..	1,970	Pr.S.	..	..	W, R	KR	..	Jowar, Bajra
11.	Bommanhal ..	2,438	Pr.S.	..	..	W, R	KR	..	Jowar, Bajra
12.	Sankanhal ..	1,629	Pr.S.	..	..	W, R	KR	..	Jowar, Bajra
13.	Gunda ..	2,688	Mid.S.	..	..	W	KR	..	Jowar, Bajra
14.	Hogernhal ..	3,590	Mid.S.	..	..	W	KR	PO	Jowar, Bajra
15.	Gudihal ..	1,146	Pr.S.	..	..	W	KR	..	Jowar, Bajra
16.	Gadertagi ..	3,924	Pr.S.	..	..	R	KR	..	Jowar, Bajra
17.	Hattigud ..	1,447	Pr.S.	..	..	W	KR	PO	Jowar, Bajra
18.	Chik-Bhergi ..	3,953	Pr.S.	..	..	W	PR	..	Jowar, Bajra
19.	Hire-Bhergi ..	4,208	Pr.S.	..	..	W	PR	PO	Jowar, Bajra
20.	Bhogapur ..	2,755	Pr.S.	..	..	W	KR	..	Jowar, Bajra
21.	Gunjahalli ..	2,687	Pr.S.	..	..	W, C	KR	PO	Jowar, Rice
22.	Matur ..	2,773	Pr.S.	..	..	W, C, O	KR	PO	Jowar, Rice
23.	Bagalapur ..	991	..	..	..	C	KR	..	Jowar, Bajra
24.	Hokarani ..	3,011	Pr.S.	..	..	W, O	KR	PO	Jowar, Bajra
25.	Boppur ..	2,300	Pr.S.	..	..	O, W, R	KR	PO	Jowar, Bajra
26.	Kaniganhalu ..	1,390	Pr.S.	..	..	W	KR	PO	Jowar, Rice
27.	Nedigol ..	1,473	..	..	..	W	KR	..	Jowar, Rice
28.	Tidgol ..	2,266	Pr.S.	..	..	W	KR	PO	Jowar, Rice
29.	Kurukunda ..	3,754	Mid.S.	..	..	W	KR	PO	Rice, Jowar
30.	Uppaldoddi ..	1,214	Mid.S.	..	..	O, W, C	KR	PO	Rice, Jowar
31.	Arlihalli ..	1,032	Mid.S.	..	..	W, C, O	PR	...	Rice, Jowar
32.	Virapapur ..	7,335	Mid.S.	..	E	W, C, O	KR	PO	Rice, Jowar
33.	Gudadur ..	1,004	Mid.S.	..	E	W,C	PR	PO	Rice, Jowar
34.	Sankanur ..	1,371	..	..	..	O, C, W	PR	...	Rice, Jowar
35.	Chikk-Kadbur ..	1,257	Pr.S.	...	...	O, C, W.	PR	...	Rice, Jowar

DIRECTORY

LAND USE

SINDHNUR TALUK

LOCATION CODE 8

Land use (*i.e.*, area under different types of land use in acres rounded to the nearest unit)					Nearest Town and Distance in Kms.	Day or days of the market/ *hat*, if any, held in the Village	Remarks including any place of religious, historical or archaeological interest	Location Code No.
Forest	Irrigated	Unirrigated	Cultivable waste	Area not available for cultivation				
11	12	13	14	15	16	17	18	1
..	3,284	8,383	146	231	Sindhnur—18	Thursday	..	1
..	..	7,403	1,010	28	Sindhnur—24	..	..	2
..	..	1,687	77	18	Sindhnur—32	..	..	3
..	..	2,725	277	44	Sindhnur—34	..	..	4
..	..	3,122	264	11	Sindhnur—34	..	..	5
..	..	1,080	103	7	Sindhnur—35	..	..	6
..	..	1,558	137	7	Sindhnur—35	..	..	7
..	..	2,499	84	31	Sindhnur—37	..	..	8
..	..	680	83	103	Mudgal—24	..	..	9
..	..	1,449	438	83	Mudgal—26	..	..	10
..	..	1,635	543	260	Mudgal—27	..	..	11
..	..	1,367	216	46	Sindhnur—32	..	..	12
..	..	2,426	214	48	Sindhnur—32	..	..	13
..	..	3,174	305	111	Sindhnur—29	..	..	14
..	...	1,141	24	8	Sindhnur—24	..	..	15
..	..	3,769	95	60	Sindhnur—26	..	..	16
..	..	1,354	58	35	Sindhnur—22	..	..	17
..	..	3,437	438	78	Sindhnur—27	..	..	18
..	..	3,613	334	261	Sindhnur—27	..	..	19
..	...	1,585	643	527	Sindhnur—29	..	..	20
...	2,504 (C)	109	11	63	Sindhnur—14	..	..	21
..	648 (C)	2,045	40	40	Sindhnur—22	..	...	22
..	..	865	85	41	Sindhnur—26	..	..	23
...	...	2,632	44	335	Sindhnur—32	..	..	24
...	...	2,214	..	86	Sindhnur—26	..	..	25
...	520 (C)	784	...	86	Sindhnur—24	..	..	26
..	826 (C)	324	155	168	Sindhnur—19	..	..	27
..	1,665 (C)	454	132	15	Sindhnur—19	..	..	28
..	2,959 (C)	336	231	228	Sindhnur—16	..	..	29
..	103 (C)	989	91	31	Sindhnur—21	..	..	30
...	530 (C)	323	93	86	Sindhnur—8	...	...	31
...	6,478 (C)	628	99	130	Sindhnur—10	...	...	32
...	...	960	...	44	Sindhnur—21	...	...	33
...	183 (C)	1,136	..	52	Sindhnur—26	...	...	34
...	795 (C)	415	...	47	Sindhnur—29	...	...	35

RAICHUR DISTRICT

LOCATION CODE 16

Location Code No.	Name of the Village	Total area of the Village (in acres)	Amenities available within the Village						Staple Food
			Educational	Medical	Power supply	Drinking water	Communication	Postal and Telegraph	
1	2	3	4	5	6	7	8	9	10
36.	Kathanhatti ..	1,232	..	..	..	O, C, W	PR	..	Rice, Jowar
37.	Udbal (Umli) ..	1,987	Pr.S.	..	E	O, C, W	KR	..	Rice, Jowar
38.	Bhiramgondal ..	404	..	..	..	Uninhabited	..	..	..
39.	Jalihatti ..	646	..	..	..	Uninhabited	..	..	..
40.	Muddapur ..	700	..	..	..	C, W, O	PR	..	Jowar, Rice
41.	Kholabal ..	1,790	Mid.S.	..	..	C, W, O	KR	PO	Jowar, Rice
42.	Putkanhal ..	834	* NA	NA	NA	NA	NA	NA	Jowar, Rice
43.	Kanoor ..	1,914	Pr.S.	..	..	C	KR	..	Jowar, Rice
44.	Hanchinhal ..	1,311	Pr.S.	..	..	O	PR	..	Jowar, Rice
45.	Hedagibal ..	1,659	..	..	..	Uninhabited	..	..	...
46.	Jogaldinni ..	418	..	..	..	Uninhabited	..	..	..
47.	Gudgaldinni ..	1,384	Pr.S.	..	..	O	KR	..	Jowar, Rice
48.	Hanpanhal ..	3,742	Pr.S.	..	..	O	KR	PO	Jowar, Rice
49.	Maranhal ..	1,787	..	..	..	C	KR	..	Jowar, Rice
50.	Nanjaldinni ..	1,875	Pr.S.	..	..	O	KR	PO	Jowar, Rice
51.	Parampur ..	1,205	Pr.S.	..	..	C	KR	..	Jowar, Rice
52.	Hasamakal ..	1,739	Pr.S.	..	E	C	PR	..	Jowar, Rice
53.	Rangapur ..	681	Pr.S.	..	..	C	KR	..	Jowar, Rice
54.	Deensaumudra ..	1,199	Pr.S.	..	..	C	KR	..	Jowar, Rice
55.	Gonhal ..	2,750	Pr.S.	..	..	O, C	KR	..	Jowar, Rice
56.	Balganur ..	9,975	Pr.S., Sec.S.	HC	E	W, C, O	KR	PO	Jowar, Bajra
57.	Govindnaikandoddi ..	805	..	..	..	Uninhabited	..	..	...
58.	Belliganur ..	2,077	Pr.S.	..	..	W, O	KR	..	Jowar, Bajra
59.	Buddinni ..	1,426	Pr.S.	..	..	W	KR	..	Jowar, Bajra
60.	Jalwadgi ..	1,982	Pr.S.	..	..	W, C, O	KR	...	Jowar, Bajra
61.	Goudanbhavi ..	1,228	Pr.S.	..	..	W, C	KR	..	Jowar, Bajra
62.	Naganhatti ..	548	..	..	..	Uninhabited	..	..	..
63.	Maskihatti ..	319	..	..	..	Uninhabited	..	..	..
64.	Kongnaikandoddi ..	175	..	..	..	Uninhabited	..	..	..
65.	Jujalapur ..	423	..	..	..	Uninhabited	..	..	..
66.	Bendalhatti ..	408	..	..	..	Uninhabited	..	..	..
67.	Hullur ..	1,572	Pr.S.	..	E	W, C	KR	..	Jowar, Bajra
68.	Shankerbandi ..	590	..	..	..	Uninhabited	..	..	..
69.	Jawalgera ..	2,422	Mid.S., Sec.S.	HC	E	C, W	PR	PTO, Phone	Rice, Jowar
70.	Sultanpur ..	5,845	.. Pr.S.	..	E	C, W	KR	..	Rice, Jowar

DIRECTORY

LAND USE

SINDHNUR TALUK

LOCATION CODE 8

Land use (*i.e.*, area under different types of land use in acres rounded to the nearest unit)					Nearest Town and Distance in Kms.	Day or days of the market/ *hat*, if any, held in the Village	Remarks including any place of religious, historical or archaeological interest	Location Code No.
Forest	Irrigated	Unirrigated	Cultivable waste	Area not available for cultivation				
11	12	13	14	15	16	17	18	1
..	539 (C)	674	..	19	Sindhnur—29	..	..	36
..	416 (C)	1,527	..	44	Sindhnur—30	..	..	37
..	..	404	..	..	..	..	..	38
..	..	644	..	2	..	..	..	39
..	612 (C)	63	..	25	Sindhnur—16	..	..	40
..	1,026 (C)	568	..	196	Sindhnur—18	..	..	41
..	452 (C)	272	..	110	Sindhnur—8	..	..	42
..	1,326 (C)	403	..	185	Sindhnur—21	..	..	43
..	520 (C)	767	..	24	Sindhnur—24	..	..	44
..	372 (C)	1,225	..	62	..	..	..	45
..	..	418	..	..	..	..	..	46
..	..	1,222	..	162	Sindhnur—26	..	..	47
..	..	3,399	54	289	Sindhnur—27	..	..	48
..	..	1,741	10	36	Sindhnur—29	..	..	49
..	..	1,800	..	75	Sindhnur—29	..	..	50
..	..	1,165	..	40	Sindhnur—22	..	..	51
..	340 (C)	1,352	..	47	Sindhnur—19	..	..	52
..	467 (C)	175	27	12	Sindhnur—21	..	..	53
..	..	1,187	..	12	Sindhnur—24	..	..	54
..	1,745 (C)	673	64	268	Sindhnur—24	..	..	55
..	6,284 (C)	3,146	..	545	Sindhnur—20	..	..	56
..	727 (C)	18	..	60	..	..	..	57
..	1,895 (C)	108	..	74	Sindhnur—18	..	..	58
..	1,318 (C)	62	..	46	Sindhnur—18	..	..	59
..	1,677 (C)	153	7	145	Sindhnur—18	..	..	60
..	801 (C)	386	4	37	Sindhnur—22	..	..	61
..	519 (C)	21	..	8	..	..	..	62
..	315 (C)	..	..	4	..	..	..	63
..	172 (C)	..	..	3	..	..	..	64
..	202 (C)	221	..	..	..	..	..	65
..	364	44	..	..	..	..	..	66
..	416 (C)	1,113	..	43	Sindhnur—32	..	..	67
..	238 (C)	327	..	25	..	..	..	68
..	2,083 (C)	234	..	105	Sindhnur—11	..	..	69
..	4,439 (C)	1,092	..	314	Sindhnur—13	..	..	70

RAICHUR DISTRICT

LOCATION CODE 16

Location Code No.	Name of the Village	Total area of the Village (in acres)	Amenities available within the Village						Staple Food
			Educational	Medical	Power supply	Drinking water	Communication	Postal and Telegraph	
1	2	3	4	5	6	7	8	9	10
71.	Siva-Jawalgera ..	854	..	..	..	Uninhabited	..	..	..
72.	Jangamerhatti (A) ..	556	Pr.S.	..	E	C, W	KR	..	Rice, Jowar
73.	Jangamerhatti (B) ..	385	..	..	..	Uninhabited	..	..	..
74.	Konganaikandoddi ..	152	..	..	..	Uninhabited	..	..	..
75.	Locknaikandoddi ..	401	..	..	..	Uninhabited	..	..	..
76.	Siranguddi ..	847	..	..	..	Uninhabited	..	..	..
77.	Didagi ..	4,344	Mid.S.	..	E	O	KR	PO	Rice, Jowar
78.	Turkanhatti ..	1,161	..	..	..	Uninhabited	..	..	..
79.	Dibbankheda ..	972	..	..	..	Uninhabited	..	..	..
80.	Maldinnikhadehola ..	1,121	..	..	..	Uninhabited	..	..	..
81.	Kankaraddikhadehola ..	284	..	..	..	Uninhabited	..	..	..
82.	Amarapurkhadehola ..	1,112	..	..	..	Uninhabited	..	..	..
83.	Walkamdinni ..	1,909	Mid.S.	..	E	O	KR	..	Jowar, Rice
84.	Mandahosur ..	736	..	..	..	Uninhabited	..	..	..
85.	Phuldinni ..	1,027	Pr.S.	..	..	O	KR	..	Jowar, Rice
86.	Dumti ..	2,268	Pr.S.	..	..	O	KR	..	Jowar, Rice
87.	Gonwar ..	3,422	Mid.S.	..	..	O	KR	PO	Jowar, Rice
88.	Timmapur ..	4,645	Pr.S.	..	..	O	KR	..	Jowar, Rice
89.	Ragalparvi ..	1,958	Mid.S.	..	E	O	KR	PO	Jowar, Rice
90.	Ramathanhal ..	2,046	Mid.S.	..	E	O	KR	PO	Jowar, Rice
91.	Banniganur ..	2,882	Pr.S.	..	E	C	KR	..	Jowar, Rice
92.	Yapal Parvi ..	2,201	Pr.S.	..	E	C	PR	..	Jowar, Rice
93.	Hedginhal ..	6,225	Mid.S.	..	..	R	KR	PO	Jowar, Rice
94.	Walbellary ..	4,269	Mid.S.	..	..	R	PR	PO	Jowar, Rice
95.	Giniwar ..	1,581	Pr.S.	..	..	C	PR	..	Jowar, Rice
96.	Yeddaldoddi ..	4,106	Pr.S.	..	..	C	KR	PO	Jowar, Rice
97.	Hulgunchi ..	1,628	Pr.S.	..	..	C	KR	..	Jowar, Rice
98.	Ayyanur ..	2,010	Pr.S.	..	..	R	KR	..	Jowar, Rice
99.	Chintamandoddi ..	1,331	Pr.S.	..	..	R	KR	..	Jowar, Rice
100.	Chitrali ..	1,146	..	..	..	R	KR	..	Jowar, Rice
101.	Pulmeswardinni ..	1,327	..	..	..	R	KR	..	Jowar, Rice
102.	Baderli ..	1,939	Pr.S.	..	..	C	PR	PO	Jowar, Rice
103.	Puldinni ..	406	..	..	..	Uninhabited	..	..	..
104.	Lingapur ..	189	..	..	..	Uninhabited	..	..	..
105.	Uppal ..	4,235	Pr.S.	..	..	R	KR	..	Jowar, Rice

DIRECTORY

LAND USE

SINDHNUR TALUK

LOCATION CODE 8

Land use (*i.e.*, area under different types of land use in acres rounded to the nearest unit)					Nearest Town and Distance in Kms.	Day or days of the market/ *hat*, if any, held in the Village	Remarks including any place of religious, historical or archaeological interest	Location Code No.
Forest	Irrigated	Unirrigated	Cultivable waste	Area not available for cultivation				
11	12	13	14	15	16	17	18	1
...	532	317	..	5	..	..	..	71
...	331 (C)	219	..	6	Sindhnur—13	..	..	72
...	377 (C)	7	..	1	..	..	..	73
...	90 (C)	62	..	...	..	...	..	74
...	399 (C)	2	...	...	...	...	...	75
..	274 (C)	491	21	61	..	..	..	76
..	3,565 (C)	558	60	161	Sindhnur—22	..	..	77
..	1,076 (C)	76	..	9	..	..	..	78
...	854 (C)	...	..	118	..	..	...	79
...	1,063 (C)	...	...	58	...	..	...	80
...	283 (C)	..	..	1	..	..	...	81
...	706 (C)	406	...	..	..	..	..	82
...	1,646 (C)	164	...	99	Sindhnur—24	..	...	83
...	523 (C)	198	..	15	..	..	..	84
...	793 (C)	171	7	56	Sindhnur—26	..	...	85
...	1,941 (C)	210	9	108	Manvi—26	..	..	86
...	2,839 (C)	484	4	95	Manvi—24	..	..	87
..	3,993 (C)	612	..	40	Sindhnur—16	..	..	88
..	1,586 (C)	272	10	90	Sindhnur—22	..	..	89
..	1,588 (C)	400	29	29	Sindhnur—21	..	..	90
...	2,671 (C)	177	9	25	Sindhnur—21	..	..	91
...	1,860 (C)	250	21	70	Sindhnur—22	..	..	92
...	4,673 (C)	1,187	54	311	Siruguppa—26	..	..	93
..	3,049 (C)	787	154	279	Siruguppa—22	..	..	94
...	1,160 (C)	318	35	68	Siruguppa—18	...	...	95
..	3,270 (C)	710	...	126	Siruguppa—22	..	...	96
..	1,450 (C)	96	33	49	Sindhnur—35	..	..	97
..	1,325 (C)	350	53	282	Manvi—32	..	..	98
..	1,096 (C)	19	44	172	Manvi—31	..	..	99
..	745 (C)	156	44	201	Manvi—29	...	...	100
...	1,053 (C)	169	24	81	Siruguppa—27	...	...	101
..	1,631 (C)	235	..	73	Sindhnur—18	...	..	102
..	355 (C)	18	..	33	..	...	...	103
..	116 (C)	57	3	13	..	..	...	104
...	3,131 (C)	655	42	407	Siruguppa—11	...	...	105

RAICHUR DISTRICT

LOCATION CODE 16

Location Code No.	Name of the Village	Total area of the Village (in acres)	Amenities available within the Village						Staple Food
			Educational	Medical	Power supply	Drinking water	Communication	Postal and Telegraph	
1	2	3	4	5	6	7	8	9	10
106.	Katerki ..	1,007	..	..	..	Uninhabited	..	..	...
107.	Maldinni ..	1,347	*NA	NA	NA	NA	NA	NA	Rice, Jowar
108.	Kannari ..	1,871	Pr.S.	..	..	C	KR	..	Rice, Jowar
109.	Madsirwar ..	2,560	Pr.S.	..	..	C	KR	PO	Rice, Jowar
110.	Gomersi ..	2,114	Pr.S.	..	..	C	KR	..	Rice, Jowar
111.	Udbal (Jagir) ..	896	Pr.S.	..	E	C	KR	..	Rice, Jowar
112.	Belgurki ..	2,355	Pr.S.	..	..	C	KR	..	Rice, Jowar
113.	Gonaganu ..	915	..	..	..	C	KR	..	Rice, Jowar
114.	Alabnur ..	3,240	Mid.S.	..	..	C	PR	PO	Rice, Jowar
115.	Haretnur ..	2,413	Pr.S.	..	..	C	PR	..	Rice, Jowar
116.	Vengalapur ..	631	..	..	..	Uninhabited	..	..	...
117.	Salgunda ..	11,825	Mid.S.	..	..	W, C	KR	PO	Rice, Jowar
118.	Somlapur ..	3,334	Mid.S.	..	E	W, C	KR	..	Rice, Jowar
119.	Keggal ..	789	..	..	..	Uninhabited	..	..	...
120.	Nandikal ..	598	..	..	..	Uninhabited	..	..	..
121.	Rangdahalli ..	625	..	..	..	Uninhabited	..	..	...
122.	Budiwal ..	1,291	Mid.S.	..	..	C	KR	..	Rice, Jowar
123.	Cincheri ..	1,137	*NA	NA	NA	NA	NA	NA	Rice, Jowar
124.	Dhadesugur ..	4,264	Pr.S. (2)	..	E	R	PR	PO	Rice, Jowar
125.	Bassapur ..	462	*NA	NA	NA	NA	NA	NA	Rice, Jowar
126.	Kengal ..	1,489	Pr.S.	..	E	R	KR	..	Rice, Jowar
127.	Huda ..	3,427	Mid.S.	..	E	C	KR	PO	Rice, Jowar
128.	Mukunda ..	6,571	Mid.S.	..	..	R	KR	PO	Rice, Jowar
129.	Kurtkota ..	343	..	..	..	Uninhabited	..	..	...
130.	Arlihalli ..	1,439	..	..	..	Uninhabited	..	..	...
131.	Singapur ..	5,897	Pr.S.	..	..	R	KR	PO	Rice, Jowar
132.	Gobberkal ..	2,096	Pr.S.	..	..	W, C	KR	..	Rice, Jowar
133.	Arlihalli (Simth Mavinmadu)	717	..	..	..	Uninhabited	..	..	...
134.	Roudkunda ..	7,597	Pr.S. (2) Mid.S.	..	E	W, C	KR	PO	Rice, Jowar
135.	Gorebal ..	5,964	Mid.S.	..	E	W, C	PR	PO	Rice, Jowar
136.	Sasalmari ..	2,711	Pr.S.	..	..	W, C	PR	..	Rice, Jowar
137.	Malakapur ..	2,160	Pr.S.	..	..	W, C	PR	..	Rice, Jowar
138.	Siddrampur ..	3,540	Pr.S.	..	..	W, C	KR	...	Rice, Jowar
139.	Mavinmadu ..	2,290	Pr.S.	..	...	W	KR	..	Rice, Jowar
140.	Channahalli ..	4,471	Mid.S.	...	...	W, C	KR	PO	Rice, Jowar

* NA—Information not available.

DIRECTORY

LAND USE

SINDHNUR TALUK

LOCATION CODE 8

Land use (*i.e.*, area under different types of land use in acres rounded to the nearest unit)					*Nearest Town and* Distance in Kms.	Day or days of the *market/ hat*, if any, held in the Village	Remarks including any place of religious, historical or archaeological interest	Location Code No.
Forest	Irrigated	Unirrigated	Cultivable waste	Area not available for cultivation				
11	12	13	14	15	16	17	18	1
..	762 (C)	217	..	28	..	..	..	106
..	737 (C)	581	..	29	Sindhnur—16	..	..	107
..	1,007 (C)	725	70	69	Sindhnur—11	..	..	108
..	2,034 (C)	281	112	133	Sindhnur—11	..	..	109
..	1,451 (C)	521	38	104	Sindhnur—8	..	..	110
..	851 (C)	8	..	37	Sindhnur—6	..	..	111
..	737	1,536	19	63	Sindhnur—13	..	..	112
..	704 (C)	158	..	53	Sindhnur—16	..	..	113
..	2,833 (C)	285	11	111	Sindhnur—14	..	..	114
..	2,025 (C)	294	25	69	Sindhnur—15	..	..	115
..	613 (C)	1	8	9	..	..	..	116
..	6,551 (C)	3,310	589	1,375	Sindhnur—11	..	..	117
..	2,047 (C)	911	..	376	Sindhnur—24	..	1	118
..	748 (C)	17	..	24	..	..	..	119
..	552 (C)	24	7	15	..	..	..	120
..	314 (C)	237	42	32	..	..	..	121
..	737 (C)	506	3	45	Sindhnur—14	..	..	122
..	645 (C)	316	25	151	Sindhnur—18	..	..	123
..	2,869 (C)	984	156	255	Sindhnur—22	..	..	124
..	433 (C)	..	..	29	Siruguppa—16	..	..	125
..	1,006 (C)	198	32	253	Siruguppa—8	..	..	126
..	1,776 (C)	1,454	144	53	Siruguppa—11	..	..	127
..	3,464 (C)	1,798	630	679	Siruguppa—10	..	2	128
..	..	201	..	142	..	..	..	129
..	969 (C)	119	304	47	..	..	..	130
..	238 (C)	5,046	170	443	Siruguppa—10	..	..	131
..	1,287 (C)	725	73	11	Siruguppa—11	..	..	132
..	530 (C)	161	..	26	..	..	..	133
..	5,077 (C)	2,228	175	117	Sindhnur—16	..	3	134
..	4,793 (C)	1,070	45	56	Sindhnur—11	..	..	135
..	2,418 (C)	198	30	65	Sindhnur—10	..	..	136
..	1,841 (C)	156	16	147	Sindhnur—13	..	..	137
..	1,802 (C)	1,533	135	70	Sindhnur—19	..	..	138
..	1,513 (C)	657	17	103	Sindhnur—22	..	..	139
..	2,798 (C)	1,302	353	18	Sindhnur—16	..	..	140

RAICHUR DISTRICT

LOCATION CODE 16

Location Code No.	Name of the Village	Total area of the Village (in acres)	Amenities available within the Village						Staple Food
			Educational	Medical	Power supply	Drinking water	Communication	Postal and Telegraph	
1	2	3	4	5	6	7	8	9	10
141.	Konthanur ..	2,415	*NA[1]	NA	NA	NA	NA	NA	Rice, Jowar
142.	Hatti ..	2,366	Pr.S.	..	E	W, C	KR	..	Rice, Jowar
143.	Jalihal ..	5,610	Pr.S., Mid.S.	..	..	W	KR	PO	Rice, Jowar
144.	Bassapur ..	2,762	Pr.S.	..	..	W	KR	..	Rice, Jowar
145.	Jambanmathanhalli ..	1,805	Pr.S.	..	..	W	KR	..	Rice, Jowar
146.	Hosshalli (K) ...	4,841	Pr.S.	..	..	W	KR	..	Rice, Jowar
147.	Hanmapur ..	2,242	..	..	..	W	KR	..	Rice, Jowar
148.	Hanchinhal (K) ..	4,069	Mid.S.	..	..	W, C	KR	..	Rice, Jowar
149.	Kunnatgi ..	2,183	Pr.S.	..	..	W, C	KR	..	Rice, Jowar
150.	Pagadadinni ..	2,613	Mid.S.	..	E	W, C	PR	..	Rice, Jowar
151.	Mullur ...	1,853	Pr.S.	..	E	C	PR	...	Rice, Jowar
152.	Kallur ..	1,920	Pr.S.	..	..	W	KR	..	Rice, Jowar
153.	Mallapur ..	1,676	Mid.S.	..	..	C	PR	PO	Rice, Jowar
154.	Butaldinni ..	1,991	Pr.S.	..	..	C	KR	..	Rice, Jowar
155.	Devergudi ..	2,196	Pr.S.	..	E	W, C	KR	..	Rice, Jowar
156.	Bommanhal ...	890	Pr.S.	..	..	W, C	KR	..	Rice, Jowar
157.	Uppaldoddi ...	724	..	..	..	Uninhabited	..	..	..
158.	Chiterahal ..	1,760	Pr.S.	..	..	W	KR	..	Rice, Jowar
159.	Manganhal ..	847	..	..	..	Uninhabited	..	..	..
160.	Bassapur ..	1,312	Pr.S.	..	..	W, C	PR	..	Rice, Jowar
161.	Yelekudalgi ..	2,044	Pr.S.	..	..	W, C	PR	..	Rice, Jowar
162.	Harapur ..	760	Pr.S.	..	..	W, C	PR	..	Rice, Jowar
163.	Tippanhatti ..	886	Pr.S.	..	..	W, C	KR	..	Rice, Jowar
164.	Sindhnur (Rural) ..	18,330	..	..	..	W	PR	..	Rice, Jowar
165.	Hosalapur ..	1,306	..	..	..	Uninhabited	..	..	..
166.	Konganhatti (TBP CAMP) ..	858	..	..	E	C	PR	..	Rice, Jowar
167.	Yelragi ..	658	..	..	..	Uninhabited	..	..	..
168.	Siddapur ..	972	..	..	..	Uninhabited	..	..	..
169.	Joladarasi ..	759	..	..	..	Uninhabited	..	..	..
170.	Sashalli ..	332	..	..	..	Uninhabited	..	..	..
171.	Amarapur ...	1,476	Pr.S.	...	E	O	KR	PO	Rice, Jowar
172.	Hosshalli ..	2,316	Pr.S.	..	E	W, C	PR	..	Rice, Jowar

DIRECTORY

LAND USE

SINDHNUR TALUK

LOCATION CODE 8

Land use (*i.e.*, area under different types of land use in acres rounded to the nearest unit)					Nearest Town and Distance in Kms.	Day or days of the market/ *hat*, if any, held in the Village	Remarks including any place of religious, historical or archaeological interest	Location Code No.
Forest	Irrigated	Unirrigated	Cultivable waste	Area not available for cultivation				
11	12	13	14	15	16	17	18	1
...	1,685 (C)	663	48	19	Sindhnur—10	...	..	141
..	1,791 (C)	565	4	6	Sindhnur—10	..	..	142
..	5,115 (C)	445	31	19	Sindhnur—24	..	..	143
..	2,046 (C)	617	..	99	Sindhnur—30	..	...	144
...	743 (C)	1,047	13	2	Sindhnur—24	..	..	145
...	3,916 (C)	846	3	76	Sindhnur—22	...	...	146
...	2,162 (C)	56	10	14	Sindhnur—24	..	..	147
...	3,123 (C)	867	63	16	Sindhnur—16	..	..	148
...	528 (C)	1,586	..	69	Sindhnur—11	..	..	149
...	2,020 (C)	507	..	86	Sindhnur—8	..	..	150
...	1,560 (C)	250	9	34	Sindhnur—6	..	...	151
...	1,532 (C)	298	15	75	Sindhnur—5	..	...	152
...	1,571 (C)	55	..	50	Sindhnur—5	..	...	153
...	1,363 (C)	555	23	50	Sindhnur—5	..	...	154
...	1,541 (C)	487	15	153	Sindhnur—6	..	...	155
...	853 (C)	18	9	10	Sindhnur—11	...	...	156
...	622 (C)	13	65	24	...	...	...	157
...	1,563 (C)	..	111	86	Sindhnur—11	..	..	158
...	529 (C)	271	..	47	..	..	...	159
...	730 (C)	524	..	58	Sindhnur—13	..	..	160
...	1,157 (C)	760	112	15	Sindhnur—13	..	...	161
..	628 (C)	76	24	32	Sindhnur—11	..	..	162
..	783 (C)	93	..	10	Sindhnur—11	..	..	163
..	14,918 (C)	2,591	285	536	Sindhnur—0	..	...	164
..	851 (C)	273	19	163	...	...	...	165
...	587 (C)	230	..	41	Sindhnur—2	..	...	166
...	553 (C)	70	18	17	...	..	...	167
..	739 (C)	159	...	74	...	...	...	168
..	618 (C)	126	5	10	...	...	...	169
...	256 (C)	34	...	42	...	...	...	170
...	1,351 (C)	57	...	68	Sindhnur—5	...	...	171
...	2,163 (C)	96	...	57	Sindhnur—3	...	...	172

APPENDIX 1–(viii)

ALPHABETICAL LIST OF VILLAGES

RAICHUR DISTRICT

LOCATION CODE No. 16

SINDHNUR TALUK

LOCATION CODE No. 8

Sl. No.	Name of Village	Location Code No.
1.	Alabnur ..	114
2.	Amarapur ..	171
3.	Amarapur Khadehola ..	82
4.	Arlihalli ..	31
5.	Arlihalli ..	130
6.	Arlihalli (Simth mavinmadu) ..	133
7.	Ayyanur ..	98
8.	Baderli ..	102
9.	Bagalapur ..	23
10.	Balganur ..	56
11.	Banniganur ..	91
12.	Bassapur ..	125
13.	Bassapur ..	144
14.	Bassapur ..	160
15.	Belgurki ..	112
16.	Belliganur ..	58
17.	Bendalhatti ..	66
18.	Bhiram Gondal ..	38
19.	Bhogapur ..	20
20.	Bommanhal ..	11
21.	Bommanhal ..	156
22.	Boppur ...	25
23.	Buddinni ..	59
24.	Budihal ..	122
25.	Bukanhatti ..	3
26.	Butaldinni ...	154
27.	Channahalli ..	140
28.	Chikbhergi ..	18
29.	Chik Kadbur ..	35
30.	Chincheri ..	123
31.	Chintamandoddi ..	99
32.	Chiterahal ..	158
33.	Chitrali ...	100
34.	Deensamudra ..	54
35.	Devergudi ..	155
36.	Dhadesugur ..	124
37.	Dibbankheda ..	79
38.	Didagi ..	77
39.	Dumti ...	86
40.	Gadertagi ..	16
41.	Giniwar ..	95
42.	Gobberkal ..	132
43.	Gomersi ..	110
44.	Gonaganur ..	113
45.	Gonhal ..	55
46.	Gonwar ...	87
47.	Gorebal ..	135
48.	Gorloti ..	5
49.	Goudanbhavi ..	61
50.	Govindniakandoddi ..	57
51.	Gudadur ..	33
52.	Gudgaldinni ..	47
53.	Gudihal ..	15
54.	Gunda ..	13
55.	Gunjahalli ..	21
56.	Hanchinhal ..	44
57.	Hanchinhal (K) ..	148
58.	Hanmapur ..	147
59.	Hanpanhal ..	48
60.	Harapur ..	162
61.	Haretnur ..	115
62.	Hasamakal ..	52
63.	Hatti ..	142
64.	Hattigud ..	17
65.	Hedagibal ..	45
66.	Hedginhal ..	93
67.	Hirebhergi ..	19
68.	Hogernhal ..	14
69.	Hokarani ..	24
70.	Hosalapur ..	165
71.	Hosshalli ..	172
72.	Hosshalli (K) ..	146
73.	Huda ..	127
74.	Hulgunchi ..	97
75.	Hullur ...	67
76.	Jalihal ...	143
77.	Jalihatti ..	39
78.	Jalwadgi ...	60
79.	Jambanmathanhalli ..	145
80.	Jangamerhatti (A) ..	72
81.	Jangamerhatti ...	73
82.	Jawalgera ...	69
83.	Jogaldinni ...	46
84.	Joladarasi ...	169
85.	Jujalapur ...	65
86.	Kallur ...	152
87.	Kalmangi ...	2
88.	Kaniganhalu ...	26
89.	Kankaroddikhade-Hola ...	81
90.	Kannari ...	108
91.	Kanoor ...	43
92.	Kardchalami ..	6
93.	Katerki ..	106

APPENDIX I—(viii) (*Concld.*)

ALPHABETICAL LIST OF VILLAGES

RAICHUR DISTRICT

LOCATION CODE NO. 16

SINDHNUR TALUK

LOCATION CODE NO. 8

Sl. No.	Name of Village	Location Code No.
94.	Kathanhatti ..	36
95.	Keggal ..	119
96.	Kengal ..	126
97.	Kholabal ..	41
98.	Konganaikandoddi ..	64
99.	Konganaikandoddi ..	74
100.	Kongan Hetti (TBP Camp) ..	166
101.	Konthanur ..	141
102.	Kunnatgi ..	149
103.	Kuitkota ..	129
104.	Kurukunda ..	29
105.	Lingapur ..	104
106.	Locknaikandoddi ..	75
107.	Madsirwar ..	109
108.	Mahampur ..	9
109.	Malakapur ..	137
110.	Maldinni ..	107
111.	Maldinni Khade-Hola ..	80
112.	Mallapur ..	153
113.	Manda Hosur ..	84
114.	Manganhal ..	159
115.	Maranhal ..	49
116.	Maski-Hatti ..	63
117.	Matur ..	22
118.	Mavinmadu ..	139
119.	Muddapur ..	40
120.	Mukunda ..	128
121.	Mullur ..	151
122.	Mullur (U) ..	8
123.	Naganhatti ..	62
124.	Nandikal ..	120
125.	Nanjaldinni ..	50
126.	Nedigol ..	27
127.	Pagadadinni ..	150
128.	Parampur ..	51
129.	Phuldinni ..	85
130.	Puldinni ..	103
131.	Pulmeswardinni ..	101
132.	Putkanhal ..	42
133.	Ragalparvi ..	89
134.	Ramathar-hal ..	90
135.	Rangapur ..	53
136.	Rangdahalli ..	121
137.	Ratanapur ..	10
138.	Roudkunda ..	134
139.	Salgunda ..	117
140.	Sankanhal ..	12
141.	Sankanur ..	34
142.	Sasalmari ..	136
143.	Sashalli ..	170
144.	Shanker Bandi ..	68
145.	Siddapur ..	168
146.	Siddrampur ..	138
147.	Sindhnur (Rural)* ..	164
148.	Singapur ..	131
149.	Siranguddi ..	76
150.	Siva Jawalgera ..	71
151.	Somlapur ..	118
152.	Sultanpur ..	70
153.	Tidgol ..	28
154.	Timmapur ..	88
155.	Tippanhatti ..	163
156.	Turkanhatti ..	78
157.	Turvihal ..	1
158.	Udbal (Jagir) ..	111
159.	Udbal (Umli) ..	37
160.	Umloti ..	4
161.	Uppal ..	105
162.	Uppal Doddi ..	30
163.	Uppal Doddi ..	157
164.	Vengalapur ..	116
165.	Virapapur ..	32
166.	Virapur ..	7
167.	Wal-bellary ..	94
168.	Walkamdinni ..	83
169.	Yapalparvi ..	92
170.	Yeddal-Doddi ..	96
171.	Yelekudalgi ..	161
172.	Yelragi ..	167

* Population of 1961 Census was included in Sindhnur Town.

YELBURGA TALUK

RAICHUR DISTRICT

LOCATION CODE 16

Location Code No.	Name of the Village	Total area of the Village (in acres)	Amenities available within the Village						Staple Food
			Educational	Medical	Power supply	Drinking water	Communication	Postal and Telegraph	
1	2	3	4	5	6	7	8	9	10
1.	Yelburga ..	9,591	Pr.S., Mid.S., Sec.S.	H	E	T, W	PR	PTO, Phone	Jowar, Rice
2.	Karmudi ..	9,784	Mid.S.	..	E	W	KR	PO	Jowar, Rice
3.	Hiremyageri ..	4,417	Mid.S.	..	E	W	PR	PO	Jowar, Rice
4.	Sompur ..	1,295	Pr.S.	..	..	W	PR	..	Jowar, Rice
5.	Sankanur ..	2,688	Mid.S.	..	..	W	PR	PO	Jowar, Rice
6.	Sirgumpi ..	2,771	Pr.S.	..	..	W	PR	..	Jowar, Rice
7.	Katral ..	1,044	Pr.S.	..	..	W	PR	PO	Jowar, Rice
8.	Mudhol ..	10,282	Mid.S.	..	E	W	PR	PO	Jowar, Rice
9.	Hosa Halli ..	1,308	Pr.S.	..	E	W	KR	..	Jowar, Rice
10.	Chikoppa ..	1,259	Pr.S.	..	..	W	KR	..	Jowar, Rice
11.	Ballutgi ..	3,687	Mid.S.	..	..	W	KR	PO	Jowar, Rice
12.	Bandi ..	2,547	Mid.S.	..	..	W	PR	PO	Jowar, Rice
13.	Kadbalkatti ..	697	Pr.S.	..	..	W	PR	..	Jowar, Rice
14.	Jhulkatti ..	1,019	Pr.S.	..	..	W	KR	..	Jowar, Rice
15.	Hagedhal ..	1,063	Pr.S.	..	..	W	PR	..	Jowar, Rice
16.	Bassapur ..	2,074	Pr.S.	..	..	W	PR	..	Jowar, Rice
17.	Boonkoppa ..	1,100	Pr.S.	..	..	W	KR	..	Jowar, Rice
18.	Chikbannigol ..	2,035	Pr.S.	..	..	W	KR	..	Jowar, Rice
19.	Konasagar ..	3,476	Mid.S.	..	..	W	PR	PO	Jowar, Rice
20.	Vajjarbandi ..	3,454	Pr.S.	..	..	W	PR	PO	Jowar, Rice
21.	Dammur ..	2,031	Pr.S.	..	..	W	KR	..	Jowar, Rice
22.	Tumurguddi ..	3,832	Pr.S.	..	..	W	PR	..	Jowar, Rice
23.	Maranhal ..	1,204	Pr.S.	..	..	W	KR	..	Jowar, Rice
24.	Salbhavi ..	910	Pr.S.	..	..	W	KR	..	Jowar, Rice
25.	Makkahalli ..	1,554	..	..	..	W	KR	..	Jowar, Rice
26.	Lagalur ..	516	..	..	..	W	KR	..	Jowar, Rice
27.	Jarkunti ..	1,360	Pr.S.	..	..	W	KR	..	Jowar, Rice
28.	Virapur ..	452	Pr.S.	..	..	W	KR	..	Jowar, Rice
29.	Madlur ..	565	Pr.S.	..	..	W	KR	..	Jowar, Rice
30.	Kudrikotgi ..	2,174	Pr.S.	..	..	W	KR	..	Jowar, Rice
31.	Malaksamudra ..	2,628	Pr.S.	..	..	W	PR	PO	Rice, Jowar
32.	Kudgunti ..	2,876	Pr.S.	..	..	W	PR	..	Rice, Jowar
33.	Kallur ..	5,049	Mid.S.	..	E	W	KR	PO	Rice, Jowar
34.	Sangankal ..	11,414	Mid.S.	..	E	W	PR	PO	Rice, Jowar
35.	Tondihal ..	5,379	Mid.S.	..	..	TK	KR	PO	Rice, Jowar

DIRECTORY

LAND USE

YELBURGA TALUK

LOCATION CODE 9

Land use (*i.e.*, area under different types of land use in acres rounded to the nearest unit)					Nearest Town and Distance in Kms.	Day or days of the market/ *hat*, if any, held in the Village	Remarks including any place of religious, historical or archaeological interest	Location Code No.
Forest	Irrigated	Unirrigated	Cultivable waste	Area not available for cultivation				
11	12	13	14	15	16	17	18	1
..	55 (TK)	8,916	12	608	Gajendragad—16	Saturday	..	1
..	..	9,544	..	240	Gajendragad—19	..	..	2
.	16 (W)	4,337	..	64	Gajendragad—11	Monday	..	3
.	3 (W)	1,238	..	54	Gajendragad—11	..	..	4
..	..	2,485	..	203	Gajendragad—11	..	..	5
..	..	2,182	..	589	Gajendragad—8	..	..	6
..	..	983	..	61	Gajendragad—10	..	..	7
..	..	9,879	20	383	Gajendragad—16	Sunday	..	8
..	..	1,257	..	51	Gajendragad—11	..	..	9
..	..	1,131	33	95	Gajendragad—10	..	..	10
..	..	3,556	..	131	Gajendragad—6	...	..	11
..	3 (W)	2,407	75	62	Gajendragad—16	..	..	12
..	..	689	..	8	Gajendragad—18	...	..	13
..	..	982	26	11	Gajendragad—14	..	..	14
..	..	1,037	8	18	Gajendragad—11	..	..	15
...	..	1,995	34	45	Gajendragad—13	..	..	16
..	..	1,068	..	32	Gajendragad—13	..	..	17
..	..	1,949	28	58	Kushtagi—18	..	..	18
..	..	3,354	28	94	Kushtagi—19	..	..	19
...	90 (W)	3,119	..	245	Kushtagi—22	..	..	20
..	..	1,984	..	47	Gajendragad—15	..	..	21
..	..	3,632	..	200	Gajendragad—10	..	..	22
..	..	1,130	..	74	Gajendragad—13	..	..	23
...	..	868	26	16	Kushtagi—26	..	..	24
..	..	1,434	81	39	Kushtagi—28	..	..	25
..	..	470	18	28	Gajendragad—16	..	..	26
..	7 (W)	1,293	..	60	Gajendragad—16	..	..	27
..	..	434	..	18	Gajendragad—16	..	..	28
..	..	540	..	25	Gajendragad—18	..	..	29
..	..	1,969	55	150	Gajendragad—16	..	..	30
..	..	2,578	9	41	Gajendragad—21	..	..	31
..	..	2,664	12	200	Gajendragad—26	..	..	32
..	..	4,644	20	385	Gajendragad—21	..	..	33
..	..	10,867	6	541	Gajendragad—23	Saturday	..	34
...	...	5,167	..	212	Gajendragad—24	..	..	35

RAICHUR DISTRICT

LOCATION CODE 16

Location Code No.	Name of the Village	Total area of the Village (in acres)	Amenities available within the Village						Staple Food
			Educational	Medical	Power supply	Drinking water	Communication	Postal and Telegraph	
1	2	3	4	5	6	7	8	9	10
36.	Bandihal ..	3,641	Pr.S.	..	...	TK	KR	—	Rice, Jowar
37.	Kukanur ..	9,012	Mid.S., Sec.S. (2)	HC	E	W	PR	PTO, Phone	Rice, Jowar
38.	Ningapur ..	1,074	Pr.S.	..	..	C	KR	..	Rice, Jowar
39.	Mannapur ..	1,990	Mid.S.	..	..	C	KR	..	Rice, Jowar
40.	Kerihalli ..	91	..	..	..	Uninhabited	..	—	—
41.	Anugondankoppa ..	1,148	..	..	—	Uninhabited	..	..	..
42.	Male Koppa ..	2,237	Pr.S.	..	..	W	KR	PO	Rice, Jowar
43.	Sompur ..	4,126	Mid.S.	..	..	TK	KR	PO	Rice, Jowar
44.	Sidne Koppa ..	2857	Pr.S.	..	..	TK	KR	..	Rice, Jowar
45.	Yarihanchinal ..	8,517	Mid.S.	..	..	TK, W	KR	PO	Rice, Jowar
46.	Binhal ..	3,681	Mid.S.	..	..	TK	KR	PO	Jowar, Rice
47.	Chiken Koppa ..	1,711	Mid.S.	..	..	TK	KR	PO	Jowar, Rice
48.	Bhatpanhalli ..	1,528	Pr.S.	..	..	W	KR	...	Jowar, Rice
49.	Virpapur ..	1,063	..	..	..	Uninhabited	..	..	—
50.	Mandalgeri ..	5,482	Mid.S.	..	E	W	KR	PO	Jowar, Rice
51.	Gorle Koppa ..	458	Pr.S.	..	..	W	KR	...	Jowar, Rice
52.	Itagi ..	7,915	Mid.S.	..	E	W	KR	PO	Jowar, Rice
53.	Adoor ..	2,711	Mid.S.	..	E	W	PR	..	Jowar, Rice
54.	Rajoor ..	3,933	Mid.S.	..	E	W	PR	PO, Phone	Jowar, Rice
55.	Chanpanhalli ..	1,019	Pr.S.	..	..	W	KR	..	Jowar, Rice
56.	Konapur ...	652	...	...	..	W	KR	..	Jowar, Rice
57.	Dyampur* ..	2,352	Pr.S.	..	..	W	PR	PO	Jowar, Rice
58.	Harishankar Bandi ..	386	..	..	..	W	PR	..	Jowar, Rice
59.	Kakkihalli ..	1,243	Pr.S.	..	..	W	KR	..	Jowar, Rice
60.	Gavarhal ..	1,969	Pr.S.	..	..	W	KR	..	Jowar, Rice
61.	Masabhanchinhal ..	3,244	Mid.S.	...	...	W	PR	PO	Jowar, Rice
62.	Berakal ..	4,205	Mid.S.	..	..	W	KR	PO	Jowar, Rice
63.	Nittali ..	2,503	Pr.S.	..	E	W	PR	..	Jowar, Rice
64.	Veerapur ..	3,693	Mid.S.	—	—	W	KR	..	Jowar, Rice
65.	Bhanapur ..	2,211	Mid.S.	..	E	W	PR, T	PO	Jowar, Rice
66.	Tadkal ..	14,000	Mid.S., Sec.S.	D	E	W	PR	PO, Phone	Jowar, Rice
67.	Lakmapur ..	2,335	Mid.S.	..	E	W	PR	..	Jowar, Rice
68.	Komlapur ..	1,889	Mid.S.	..	—	C	KR	..	Jowar, Rice
69.	Chitapur ..	1,129	Pr.S.	..	—	W	KR	..	Jowar, Rice
70.	Advihalli ..	802	Pr.S.	...	—	W	KR	—	Jowar, Rice

* A socio-economic survey of this village was conducted as part of 1961 Census operations.

DIRECTORY

LAND USE

YELBURGA TALUK

LOCATION CODE 9

Land use (*i.e.*, area under different types of land use in acres rounded to the nearest unit)					Nearest Town and Distance in Kms.	Day or days of the market/ *hat*, if any, held in the Village	Remarks including any place of religious, historical or archaeological interest	Location Code No.
Forest	Irrigated	Unirrigated	Cultivable waste	Area not available for cultivation				
11	12	13	14	15	16	17	18	1
..	..	3,620	3	18	Gajendragad—26	..	..	36
..	...	8,506	46	460	Koppal—29	Friday	1	37
..	..	975	..	99	Koppal—24	..	..	38
..	...	1,873	..	117	Koppal—26	..	..	39
...	..	81	..	10	..	..	..	40
..	..	1,103	..	45	..	..	..	41
..	..	2,073	..	164	Naregal—19	..	..	42
..	..	3,916	2	208	Naregal—18	..	..	43
..	...	2,710	..	147	Naregal—16	..	..	44
...	..	8,171	..	346	Gadag—16	..	..	45
...	...	3,538	44	99	Naregal—16	..	..	46
..	..	1,599	11	101	Naregal—18	..	..	47
..	..	1,465	..	63	Naregal—19	..	..	48
..	..	1,025	35	3	..	..	..	49
..	...	5,218	...	264	Koppal—21	..	..	50
..	..	441	..	17	Koppal—24	..	..	51
..	..	7,495	..	420	Koppal—22	..	2	52
..	..	2,577	..	134	Koppal—27	..	..	53
...	...	3,743	...	190	Koppal—27	..	..	54
...	...	954	—	65	Koppal—26	..	..	55
..	...	616	...	36	Koppal—32	..	...	56
..	..	2,275	...	77	Koppal—26	..	..	57
..	..	361	9	16	Koppal—26	..	..	58
...	..	1,108	90	45	Koppal—32	..	..	59
..	...	1,588	308	73	Koppal—32	..	..	60
..	..	3,047	13	184	Koppal—24	..	..	61
..	...	3,698	222	285	Koppal—24	..	..	62
...	..	2,293	34	176	Koppal—24	..	..	63
...	...	3,479	6	208	Koppal—19	..	..	64
...	...	2,119	—	92	Koppal—13	—	...	65
..	..	13,673	—	327	Koppal—14	Monday	..	66
..	..	2,235	—	100	Koppal—14	..	..	67
..	..	1,789	—	100	Koppal—13	..	..	68
..	..	1,092	—	37	Koppal—13	..	..	69
..	...	764	3	35	Koppal—19	—	—	70

RAICHUR DISTRICT

LOCATION CODE 16

Location Code No.	Name of the Village	Total area of the Village (in acres)	Amenities available within the Village						Staple Food
			Educational	Medical	Power supply	Drinking water	Communication	Postal and Telegraph	
1	2	3	4	5	6	7	8	9	10
71.	Bannikoppa ..	6,895	Mid.S.	..	..	TK	PR, T	PO	Jowar, Rice
72.	Talbal ..	2,673	Pr.S.	..	...	W	PR	..	Jowar, Rice
73.	Manglur ...	6,872	Mid.S., Sec.S.	HC	E	W	KR	PO	Jowar, Rice
74.	Kavalkera ..	907	..	..	..	W	KR	..	Jowar, Rice
75.	Ryavanki ..	3,443	Mid.S.	..	...	W	KR	PO	Jowar, Rice
76.	Balapur ..	898	..	..	...	Uninhabited	...	...	...
77.	Lakmangule ...	1,963	Pr.S.	..	..	W	KR	...	Jowar, Rice
78.	Bedwatti ..	1,951	Pr.S.	..	...	W	PR	...	Jowar, Rice
79.	Yadiapur ..	1,435	Pr.S.	..	..	W	PR	PO	Jowar, Rice
80.	Budgumpa ..	1,452	Pr.S.	..	...	W	KR	...	Jowar, Rice
81.	Balgera ..	4,801	Pr.S.	..	...	W	KR	PO	Jowar, Rice
82.	Chikmyageri ..	4,683	Mid.S.	..	...	W	KR	PO	Jowar, Rice
83.	Geddigera ..	3,207	Pr.S.	..	...	W	KR	PO	Jowar, Rice
84.	Talur ..	1,150	Pr.S.	..	...	W	KR	...	Jowar, Rice
85.	Hanmapur ..	324	..	...	...	W	KR	...	Jowar, Rice
86.	Narsapu ..	1,153	Pr.S.	...	..	W	PR	...	Jowar, Rice
87.	Murdi ..	4,985	Mid.S.	..	..	W	PR	PO	Jowar, Rice
88.	Guttur ..	1,732	Pr.S.	...	...	W	KR	..	Jowar, Rice
89.	Hule Gudda ..	2,226	Pr.S.	..	..	W	KR	..	Jowar, Rice
90.	Bevoor ...	4,975	Mid.S.	...	E	W	PR	PO	Jowar, Rice
91.	Vangera ...	3,142	Mid.S.	...	E	W	KR	PO	Jowar, Rice
92.	Bhiarnaikanahalli ..	947	Pr.S.	...	...	W	KR	...	Jowar, Rice
93.	Watparvi ...	1,505	Pr.S.	...	...	W	KR	...	Jowar, Rice
94.	Neljeri ...	1,913	Pr.S.	...	...	W	PR	...	Jowar, Rice
95.	Kudrimoti ...	4,533	Mid.S.	...	E	W	PR	PO	Jowar, Rice
96.	Chendinhal ..	1,096	...	...	...	W	KR	...	Jowar, Rice
97.	Honhunashi ..	1,060	Pr.S.	...	...	W	KR	...	Jowar, Rice
98.	Kadarhalli ..	1,383	Pr.S.	...	E	W	KR	...	Jowar, Rice
99.	Chikbeedinhalu ..	1,575	Pr.S.	...	E	W	KR	PO	Jowar, Rice
100.	Hirebeedinhalu ...	1,682	Pr.S.	...	E	W	KR	PO	Jowar, Rice
101.	Arkeri ..	3,544	Mid.S.	...	E	W	KR	PO	Jowar, Rice
102.	Chendoor ..	3,020	Pr.S.	...	...	W	KR	...	Jowar, Rice
103.	Muthalu ..	1,196	Pr.S.	...	...	C	KR	...	Jowar, Rice
104.	Tipparasanhalu ...	1,536	...	...	...	W	PR	...	Jowar, Rice
105.	Sirur ...	2,130	Mid.S.	...	...	W	KR	PO	Jowar, Rice

DIRECTORY

LAND USE

YELBURGA TALUK

LOCATION CODE 9

Land use (*i.e.*, area under different types of land use in acres rounded to the nearest unit)					Nearest Town and Distance in Kms.	Day or days of the market/ *hat*, if any, held in the Village	Remarks including any place of religious, historical or archaeological interest	Location Code No.
Forest	Irrigated	Unirrigated	Cultivable waste	Area not available for cultivation				
11	12	13	14	15	16	17	18	1
..	..	6,617	..	278	Koppal—26	..	..	71
..	..	2,061	..	72	Koppal—14	..	..	72
..	..	6,416	23	433	Koppal—26	Tuesday	..	73
..	6 (W)	845	..	56	Koppal—22	..	..	74
..	5 (W)	3,139	81	218	Koppal—19	..	..	75
..	..	847	..	51	..	..	..	76
..	..	1,748	133	82	Koppal—29	..	..	77
..	..	1,806	10	135	Koppal—19	..	..	78
..	..	1,220	63	152	Koppal—19	..	..	79
..	..	1,326	..	126	Koppal—30	..	..	80
..	..	4,044	127	630	Koppal—32	..	..	81
..	..	4,326	78	279	Gajendragad—22	Friday	..	82
..	..	2,981	9	217	Gajendragad—26	..	..	83
..	..	1,093	..	57	Gajendragad—19	..	..	84
..	..	310	..	14	Gajendragad—16	..	..	85
..	..	1,126	..	27	Kushtagi—22	..	..	86
..	..	4,829	44	112	Kushtagi—24	Monday	..	87
..	..	1,694	..	38	Kushtagi—26	..	..	88
..	..	2,089	30	107	Kushtagi—26	..	..	89
..	..	4,522	229	224	Koppal—24	Monday	..	90
..	..	2,897	2	243	Koppal—26	..	..	91
..	..	848	..	99	Koppal—29	..	..	92
..	..	1,365	47	93	Koppal—22	..	..	93
..	..	1,711	44	158	Koppal—22	..	..	94
..	97 (TK) (W)	3,774	123	539	Koppal—26	Friday	..	95
..	..	1,044	..	52	Koppal—19	..	..	96
..	..	1,030	..	30	Koppal—13	..	..	97
..	..	1,282	..	101	Koppal—19	..	..	98
70	..	1,166	105	234	Koppal—13	..	..	99
..	..	1,601	..	81	Koppal—13	..	..	100
..	..	3,166	43	335	Koppal—14	..	..	101
240	..	2,341	89	350	Koppal—29	..	..	102
..	..	1,153	..	43	Koppal—30	..	..	103
..	3 (W)	1,287	109	137	Koppal—19	..	..	104
..	..	1,834	25	271	Koppal—21	..	..	105

VILLAGE AMENITIES AND

RAICHUR DISTRICT

LOCATION CODE 16

Location Code No.	Name of the Village	Total area of the Village (in acres)	Amenities available within the Village						Staple Food
			Educational	Medical	Power supply	Drinking water	Communication	Postal and Telegraph	
1	2	3	4	5	6	7	8	9	10
106.	Hirewankalkunta ..	1,409	Mid.S., Sec.S.	D	...	W	KR	PO	Jowar, Rice
107.	Chikwankalkunta ..	577	Pr.S.	...	...	W	KR	...	Jowar, Rice
108.	Uchalkunti ..	1,246	Pr.S.	...	...	W	KR	...	Jowar, Rice
109.	Taralkatti ..	2,738	Pr.S.	...	...	W	KR	...	Jowar, Rice
110.	Yapaldinni ..	954	Pr.S.	...	...	W	PR	...	Jowar, Rice
111.	Uppaldinni ..	1,168	...	...	...	W	KR	...	Jowar, Rice
112.	Tippanhal ..	1,084	Pr.S.	...	...	W	KR	...	Jowar, Rice
113.	Bukkanhatti ..	1,724	...	...	...	W	KR	...	Jowar, Rice
114.	Myadneri ..	1,107	Pr.S.	...	...	W	KR	PO	Jowar, Rice
115.	Kolihal ...	1,855	Pr.S.	...	...	W	KR	...	Jowar, Riec
116.	Gunhalu ..	3,584	Mid.S.	...	...	W	KR	PO	Jowar, Rice
117.	Nilogal ...	925	Pr.S.	...	...	W	PR	PO	Jowar, Rice
118.	Hunsihal ..	4,689	Pr.S.	...	...	W	PR	PO	Jowar, Rice
119.	Mandalmari ..	1,124	Pr.S.	...	...	W	PR	..	Jowar, Rice
120.	Hosur ..	1,345	Pr.S.	...	E	W	KR	PO	Jowar, Rice
121.	Ningal Bandi ..	1,887	Pr.S.	..	...	W	PR	PO	Jowar, Rice
122.	Kalakbandi ..	1,565	Pr.S.	..	...	W	KR	..	Jowar, Rice
123.	Matrangi ..	773	Pr.S.	..	..	W	KR	...	Jowar, Rice
124.	Hirearlihalli ..	2,753	Mid.S.	..	..	W	PR	PO	Jowar, Rice
125.	Budkunti ..	793	Pr.S.	...	...	W	PR	...	Jowar, Rice
126.	Putakmari ..	955	Pr.S.	..	...	W	KR	...	Jowar, Rice
127.	Jarkunti ..	411	Pr.S.	..	...	W	KR	...	Jowar, Rice
128.	Biraldinni ..	1,360	Pr.S.	...	...	W	PR	...	Jowar, Rice
129.	Chikkaarlihalli ..	1,162	..	...	...	Uninhabited	..	...	...
130.	Matal Dinni ..	2,416	Mid.S.	...	...	W	KR	PO	Jowar, Rice
131.	Kadbhavi ..	1,964	Pr.S.	..	...	W	KR	...	Jowar, Rice
132.	Talkere ..	2,189	Mid.S.	..	..	W	KR	PO	Jowar, Rice
133.	Markat ..	1,047	Pr.S.	..	...	W	KR	..	Jowar, Rice
134.	Yeddoni ..	2,077	Pr.S.	..	..	W	KR	PO	Jowar, Rice
135.	Gule ..	912	..	...	...	W	KR	...	Jowar, Rice
136.	Guntamadu ..	1,087	...	...	...	O	KR	...	Jowar, Rice
137.	Budur ..	2,539	Pr.S.	...	...	W	KR	PO	Jowar, Rice
138.	Sidlabhavi ..	1,380	Pr.S.	...	...	W	KR	PO	Jowar, Rice
139.	Chikkamannapur ..	1,774	Pr.S.	...	...	W	KR	...	Jowar, Rice
140.	Vanjabhavi ...	722	Pr.S.	...	...	W	KR	...	Jowar, Rice
141.	Choudapur ..	866	Pr.S.	...	...	W	KR	...	Jowar, Rice
142.	Gandhal ..	4,105	Mid.S.	..	...	W	KR	PO	Jowar, Rice
143.	Katgihalli ..	1,672	Pr.S.	..	...	W	KR	..	Jowar, Rice
144.	Hirewaddarkal ..	4,172	Pr.S.	...	...	W	KR	PO	Jowar, Rice

DIRECTORY

LAND USE

YELBURGA TALUK

LOCATION CODE 9

Land use (*i.e.*, area under different types of land use in acres rounded to the nearest unit)					Nearest Town and Distance in Kms.	Day or days of the market/ *hat*, if any, held in the Village	Remarks including any place of religious, historical or archaeological interest	Location Code No.
Forest	Irrigated	Unirrigated	Cultivable waste	Area not available for cultivation				
11	12	13	14	15	16	17	18	1
..	..	1,369	..	40	Kushtagi—16	Thursday	..	106
..	..	562	..	15	Kushtagi—18	..	..	107
..	..	1,193	41	12	Kushtagi—21	..	..	108
..	..	2,619	54	65	Kushtagi—16	..	..	109
..	..	915	..	39	Kushtagi—19	..	..	110
..	..	1,072	...	96	Kushtagi—18	..	..	111
..	..	969	41	74	Kushtagi—24	..	..	112
..	..	1,667	47	10	Kushtagi—19	..	..	113
..	2 (W)	1,092	..	13	Kushtagi—29	..	..	114
..	..	1,837	..	18	Kushtagi—19	..	..	115
...	...	3,416	31	137	Kushtagi—22	..	..	116
...	...	849	..	76	Kushtagi—21	..	..	117
..	...	4,558	...	131	Kushtagi—26	..	..	118
..	..	1,051	5	68	Kushtagi—14	...	...	119
..	..	1,298	30	17	Kushtagi—13	...	...	120
..	..	1,628	122	137	Kushtagi—13	..	..	121
..	..	1,499	..	66	Kushtagi—11	..	..	122
..	..	677	42	54	Kushtagi—10	..	..	123
..	..	2,597	..	156	Kushtagi—6	..	..	124
..	..	773	...	20	Kushtagi—10	...	..	125
..	...	888	36	31	Kushtagi—11	...	...	126
..	...	394	..	17	Kushtagi—13	..	..	127
..	...	1,313	...	47	Kushtagi—16	..	..	128
..	..	1,141	...	21	..	..	..	129
..	...	2,261	87	68	Kushtagi—16	..	..	130
..	111 (TK)	1,718	46	89	Kushtagi—21	..	..	131
..	62 (TK)	2,022	51	54	Kushtagi—22	..	..	132
..	..	1,000	12	35	Kushtagi—22	..	..	133
..	..	2,000	..	77	Kushtagi—13	..	..	134
..	..	727	163	22	Kushtagi—19	...	..	135
..	..	1,032	9	46	Kushtagi—24	...	...	136
..	..	2,407	72	60	Kushtagi—26	..	...	137
..	...	1,120	153	107	Kushtagi—30	...	...	138
..	..	1,662	57	55	Kushtagi—21	...	..	139
...	...	683	12	27	Kushtagi—19	...	...	140
...	...	819	27	20	Kushtagi—26	...	...	141
..	..	3,559	251	295	Kushtagi—33	Wednesday	..	142
..	..	1,632	2	38	Kushtagi—26	..	..	143
..	..	3,673	410	89	Kushtagi—29	..	..	144

APPENDIX I—(ix)

ALPHABETICAL LIST OF VILLAGES

RAICHUR DISTRICT

LOCATION CODE NO. 16

YELBURGA TALUK

LOCATION CODE NO. 9

Sl. No.	Name of Village	Location Code No.
1.	Adoor ..	53
2.	Advihalli ..	70
3.	Anugondan Koppa ..	41
4.	Arkeri ..	101
5.	Balapur ..	76
6.	Balgera ..	81
7.	Ballutgi ..	11
8.	Bandi ..	12
9.	Bandihal ..	36
10.	Banrikoppa ..	71
11.	Bassapur ..	16
12.	Bedwatti ..	78
13.	Benakal ..	62
14.	Bevoor ..	90
15.	Bhairnaikarahalli ..	92
16.	Bhanapur ..	65
17.	Bhatpanhalli ..	48
18.	Binhal ..	46
19.	Biraldinni ..	128
20.	Boonkoppa ..	17
21.	Budgumpa ..	80
22.	Budkunti ..	125
23.	Budur ..	137
24.	Bukkanhatti ..	113
25.	Chanpanhalli ..	55
26.	Chendinhal ..	96
27.	Chendoor ..	102
28.	Chikbannigol ..	18
29.	Chikbeedinhalu ..	99
30.	Chikenkoppa ..	47
31.	Chikka Arlihalli ..	129
32.	Chikkamannapur ..	139
33.	Chikmyageri ..	82
34.	Chikoppa ..	10
35.	Chikwankal Kunta ..	107
36.	Chitapur ..	69
37.	Choudapur ..	141
38.	Dammur ..	21
39.	Dyampur ..	57
40.	Gandhal ..	142
41.	Gavarhal ..	60
42.	Geddigera ..	83
43.	Gorle Koppa ..	51
44.	Gule ..	135
45.	Gunhalu ..	116
46.	Guntamadu ..	136
47.	Guttur ..	88
48.	Hagedhal ..	15
49.	Haleguddo ..	89
50.	Hanmapur ..	85
51.	Harishankarbandi ..	58
52.	Hire Arlihalli ..	124
53.	Hirebeedinhalu ..	100
54.	Hiremyageri ..	3
55.	Hirewaddarkal ..	144
56.	Hire Wankalkurta ..	106
57.	Honhunashi ..	97
58.	Hosahalli ..	9
59.	Hosur ..	120
60.	Hunsihal ..	118
61.	Itagi ..	52
62.	Jarkunti ..	27
63.	Jarkunti ..	127
64.	Jhulkatti ..	14
65.	Kadarhalli ..	98
66.	Kadbalkatti ..	13
67.	Kadbhavi ..	131
68.	Kakkihalli ..	59
69.	Kalakbandi ..	122
70.	Kallur ..	33
71.	Karmudi ..	2
72.	Katgihalli ..	143
73.	Katral ..	7
74.	Kavalkera ..	74
75.	Kerihalli ..	40
76.	Kolihal ..	115
77.	Komlapur ..	68
78.	Konapur ..	56
79.	Konasagar ..	19
80.	Kudgunti ..	32
81.	Kudrikotgi ..	30
82.	Kudri Moti ..	95
83.	Kukanur ..	37
84.	Lagalur ..	26
85.	Lakman Gule ..	77
86.	Lakmapur ..	67
87.	Madlur ..	29
88.	Makkahalli ..	25
89.	Malaksamudra ..	31
90.	Malekoppa ..	42
91.	Mandalgeri ..	50
92.	Mandalmari ..	119
93.	Manglur ..	73

APPENDIX I—(ix) (*Concld.*)

ALPHABETICAL LIST OF VILLAGES

RAICHUR DISTRICT — YELBURGA TALUK

LOCATION CODE NO. 16 — LOCATION CODE NO. 9

Sl. No.	Name of Village	Location Code No.
94.	Mannapur ..	39
95.	Maranhal ..	23
96.	Markat ..	133
97.	Masabhanchihal ..	61
98.	Mataldinni ..	130
99.	Matrangi ...	123
100.	Mudhol ..	8
101.	Murdi ..	87
102.	Muthalu ..	103
103.	Myadneri ..	114
104.	Narasapur ..	86
105.	Neljeri ..	94
106.	Nilogal ..	117
107.	Ningalbandi ..	121
108.	Ningapur ..	38
109.	Nittali ..	63
110.	Putakmari ..	126
111.	Rajoor ...	54
112.	Ryavanki ...	75
113.	Salbhavi ...	24
114.	Sanganhal ...	34
115.	Sankanur ...	5
116.	Sidlabhavi ..	138
117.	Sidne Koppa ..	44
118.	Sirgumpi ..	6
119.	Sirur ...	105
120.	Sompur ..	4
121.	Sompur ..	43
122.	Tadkal ..	66
123.	Talbal ..	72
124.	Talkere ..	132
125.	Talur ..	84
126.	Taralkatti ..	109
127.	Tippanhal ..	112
128.	Tipparasanhalu ..	104
129.	Tondihal ..	35
130.	Tumurguddi ..	22
131.	Uchalkunti ..	108
132.	Uppal Dinni ..	111
133.	Vajjar Bandi ..	20
134.	Vangera ..	91
135.	Vanjabhavi ..	140
136.	Veerapur ..	64
137.	Virapur ..	28
138.	Virpapur ..	49
139.	Watparvi ...	93
140.	Yadiapur ..	79
141.	Yapaldinni ..	110
142.	Yarihanchinal ..	45
143.	Yeddoni ...	134
144.	Yelburga ..	1

APPENDIX II

APPENDIX

TALUKWISE ABSTRACT OF EDUCATIONAL.

RAICHUR DISTRICT

Sl. No.	Name of Taluk	Educational							Medical			
		No. of Villages having							No. of Villages having			
		Pr. S.		Mid. S.		Sec. S.		Others				
		Villages	Institutions	Villages	Institutions	Villages	Institutions	College	H/HC	D	HU	Others, e.g., Family Planning Centre, Maternity Child Welfare Centre, etc.
1.	DEODURG	126	126	25	25	2	2	..	1	5	..	..
2.	GANGAVATI	99	104	35	35	3	3	..	1	6	4	..
3.	KOPPAL	100	100	21	21	5	5	..	..	4	..	..
4.	KUSHTAGI	123	124	26	26	4	4	..	3	1	..	..
5.	LINGSUGUR	139	139	24	24	5	5	..	2	2	1	..
6.	MANVI	117	117	28	28	4	4	..	2	4	..	FC-3
7.	RAICHUR	110	111	26	26	4	4	..	4	2	..	MCW-1
8.	SINDHNUR	85	87	32	32	3	4	..	2	1	..	..
9.	YELBURGA	84	84	44	44	5	6	..	3	2	..	..
	DISTRICT TOTAL	983	992	261	261	35	37	..	18	27	5	FC-3 MCW-1

II

MEDICAL AND OTHER AMENITIES

RAICHUR DISTRICT

Power Supply		Drinking Water							Communication					Postal & Telegraph					
No. of Villages where Power Supply is		No. of Villages having							No. of Villages having					No. of Villages having					
Available	Not Available	T	TK	W	R	C	Others	More than one source (specify)	KR	PR	KR T	PR T	T	PO	PO Phone	PTO	PTO Phone	Phone	Sl. No.
23	165	..	1	131	16	..	18	WR-2	98	52	..	..	..	35	..	..	1	..	1
30	127	2	..	108	12	18	3	WC-1	103	41	..	..	..	32	5	..	1	..	2
54	102	..	8	122	2	..	..	..	88	39	1	4	..	34	1	..	1	..	3
18	158	..	..	162	..	..	..	..	120	42	..	..	..	41	..	1	1	..	4
38	154	1	2	149	13	9	..	W, C-6 W, R-1 W, T-1	123	55	..	..	..	51	..	..	2	..	5
28	143	1	..	86	1	28	34	W, C-7 W, R-1 W, O-1 W, O, C-1	113	48	..	..	..	50	..	..	4	..	6
30	130	..	..	128	11	2	..	W, R-7 W, C-3 W, T-1	81	66	1	4	..	52	..	..	2	..	7
25	147	..	..	28	12	27	13	W, C-28 W,O,C-12 W, O, R-2 W, R-4 W, O-1 C, O-1	92	36	..	..	..	41	..	..	2	..	8
24	120	...	7	126	..	3	1	W, T-1 W, TK-1	94	43	..	2	..	54	2	..	2	..	9
270	1,246	4	18	1,040	67	87	69	W, C-45 W, R-15 W, O, C-13 W, T-3 W, O-2 W, OR-2 C, O-1 W, TK-1	913	422	2	10	..	390	8	1	16	..	

APPENDIX III

APPENDIX III

Brief Note on Places of Religious, Historical or Archaeological Importance

DEODURG TALUK

1. GABBUR : Formerly known as Gopuragrama, it has three *mathas*, several old temples and inscriptions. The most important of the temples are those of Maleshankara, Venkateshwara, Ishwara and Hanuman. The Male Shankara temple is built of rough grey stone and has a high plinth. The carving in the temple is plain. There are two stone inscriptions at the northern and western entrances and there is a large cistern in front of the temple.

According to an inscription dated 1109 A.D. belonging to the reign of Vikramaditya IV of the Chalukyas of Kalyana (now placed in the Hyderabad Archaeological Museum). This place was an *agrahara* town in the 12th century A.D. The same record states that it had also a Jain temple called Nagara-Jinalga.

GANGAVATI TALUK

1. KANAKGIRI : It was formerly the chief town of a principality of Bedar Rajas, founded by Parasappa Nayaka during the days of the Vijayanagar rule (14th to 16th century A.D.). Kanakgiri means a "hill of gold" and its former name was Swarnagiri with the same meaning. This place appears to have been the headquarters pof the southern viceroyalty of the Mouryas (2nd century B.C.). It is said that Kanakamuni, a saint, performed en ance at this place.

There are several temples built by the Naikas of Kanakgiri here, the chief among them being the Kanaka-chalapathi temple which is a large one and is of considerable architectural charm. It is a fine specimen of South Indian architecture of the Vijayanagara times. There are elegantly made statues of *Rajas* and *Ranis* in black polished stone in this temple. On the outskirts of the village, there is a fine and well-designed royal bath constructed by Venkatappa Naik. According to a popular saying current in the area "people with eyes must see Kanakgiri and those with legs Hampi", which means that the Kanakgiri temples are a delightful feast for the eyes and that one must be prepared to go about tirelessly to see Hampi, the sprawling ruined capital of Vijayanagar. An annual *Jatra* associated with the Kanakachalapathi temple held here is largely attended.

2. YERDONA : A socio-economic survey of this village was during 1961 as part of 1961 Census operations.

3. ANEGUNDI : Anegundi meaning "elephant pit" in Kannada is said to have been the place where the elephants of the Vijayanagara kings were kept. The village is situated on the left bank of Tungabhadra, just opposite Hampi. This place has been identified with a part of Kishkindha, the kingdom of Vali and Sugreeva of the Ramayana. It had strong fortifications and had been the capital of a principality.

Along with Hampi, Anegundi was destroyed by the confederacy of the Muslim kings after the battle of Talikot in 1565 A.D. Again Tipu Sultan sacked the town of Anegundi in 1778 A.D. According to the Mackenzie MSS., quoted in Vol. II, Part III of *Mysore Gazetteer*, 1930, p. 2420 "Tirumalaraya who succeeded, in 1756, Ramarayaloo (identical with Kodanda Rama II or Rama Raja VI) was still ruling at Anegundi. As he is the person from whom the present Rajas of Anegundi trace their descent, he probably represented that section of the Aravidu dynasty that settled down at Anegundi after the battle of Rakasa-Tangadi. He is probably identical with Thimmappa who was dispossessed by Tipu Sultan, when he overran the whole country in 1776 and burnt the town of Anegundi and its suburbs".

Remains of some magnificent buildings are still traceable and there are fine specimens of the contemporary work on the pillars of the Oncha Appa Mata and in the screens and sculpture of the Ganesha temple. There are also some fresco paintings, belonging to the early Rajput style on the ceiling of the *Matha*. The fortness of Anegundi was rebuilt in the 16th century A.D. It has two walls and strong bastions. The *pampa sarovara, kamalmahal* and *nava brindavana* are nearby. The place has also old temples dedicated to Ranganatha and Jayalaxmi. Until 1949, Anegundi was a *samsthana* with a Raja Saheb.

KOPPAL TALUK

1. MUNIRABAD (RURAL) : The water-spread of the Tungabhadra reservoir presents a fascinating spectable and is a source of attraction to the tourists. An inscription dated 1088 A.D. found here mentions that the place was gifted to one Chauvedi (Chaturvedi) Bhatta, by the Chalukya king Vikramaditya VI (1076–1126 A.D.). There is a temple dedicated to Huligemma which appears to have been built originally in the 13th century A.D. There is a shrine of Parashurama within this compound. There is also one Jain *Basti*. A big *Jatra* is held here under the auspices of Huligrama temple.

KUSHTAGI TALUK

1. PURA : Noted for its fine spacious temple of Someswara which has 'Kotilingas' where annually a big *Jatra* is held in the month of Shravana (July-August).

LINGSUGUR TALUK

1. DEVERBHUPUR : The village is noted for its Amriteshvara temple which is beautifully situated amidst hillocks which have green foliage. A big annual *Jatra* takes place in the month of *Phalguna* (February-March).

2. JALDURGA : It was an important fort of the Adil Shah's of Bijapur (15th century and 16th century A.D.).

3. MASKI : The place seems to have been a town of considerable size and importance in the remote past as evidenced by the traces of its iron and gold workings covering a large area, and from the references made to it in a number of inscriptions ranging from the 10th to 16th century A.D. Maski is one of the most important prehistoric sites in the district. In 1888 A.D. the place was visited by Bruce Foote, who collected various kinds of

neolithic implements and artifacts, which are now exhibited in the prehistoric section of the Madras Museum. It has also been the find place of an Ashokan inscription, a version of the Rupanath edict. Some other relics of the Buddhist period have also been found at this place. Amongst them is an exquisite miniature head of the Buddha in crystal, dating from somewhere between 300 B.C. and 200 B.C. A western Chalukyan inscription of Jagadekamalla, found here, calls the place as Rajadhani *Priya-Masangi*. Other inscriptions belonging to the times of Vijayanagar kings, Achutaraya (529–42 A.D.) and Sadashivaraya (1542–76 A.D.), call it *Mosage*, the chief town of Mosagenadu.

4. MUDWAL : This is one of the important prehistoric sites of the district. Artifacts were found on the slopes of the hill about a mile and a half to the west of the village. Gold crushers and iron slag were found in abundance near this place.

MANVI TALUK

1. KOTEKAL : There are two hillocks, each having a fort at its top in this village. Along the slopes of these hillocks were found some artifacts, iron-slag and gold-crushers, belonging to the prehistoric period.

2. KOWTAL : In the hillock to the southwest of the village there are several natural caverns. Along the slopes of the hill, iron-slag and places of ancient pottery were found. On the top of an ash-mound to the west of the village a temple has been built. The ash-mound marks the site of an old smelting factory. There is an interesting mediaeval temple called *Tryambakeshwara* temple having three shrines of which two contain *Lingas*. The *Shikharas* of the shrines are of the *Dravidian* style.

3. KALLUR : The village and hills around are full of antiquities. The village is surrounded by an old wall which appears to be a work of the 13th or the 14th century A.D. The five gates it has appear to be of the Muslim period. The gates are in ruined condition. According to one inscription found in the ceilings of the *Chavadi*, the gateway called *Raichur Darwaza* was constructed by Agha Khusru, a well known Adil Shahi dignitary. There are six temples in and around the village of which only the temple of *Markandeswara* is an important one. A number of inscriptions, most of which belong to the Chalukyas of Kalyana (973 to 1200 A.D.), are found here. There are many large and well built wells of which five are built of solid masonry having flights of steps down to their bases. The period of their construction is not known.

RAICHUR TALUK

1. DEOSUGUR : Noted for *Sirugureshwara* or *Virabhadra* temple. The annual *Jatra* of this temple, held in the month of *Margashira* (Nov.-Dec.), attracts a large number of people.

2. KADLUR : The place is held as sacred as the river *Bhima* joins the *Krishna* here. According to an inscription this pilgrim centre was visited by the Vijayanagara king Krishnadevaraya with his family for offering worship.

3. RAMGADDI : This is a beautiful island in the Krishna river and is looked upon as a holy place. According to a legend Sri Ramachandra stayed here for a year and consecrated and worshipped a *Shiva Linga*. There is also one Virashaiva Matha.

4. KORVA (KALAN) : The village has a beautiful island surrounded by Krishna and a holy place known as *Naradagadde*, where sage *Narada* is said to have performed penance. There is a temple dedicated to *Narada*. It has a famous Virashaiva Matha, the *Samadhi* of *Vairagya Channabasavaswamy* (who lived about four centuries ago, and was known for his mystic wisdom) a *Shivayoga Peetha* and a Basavanna temple. The annual *Jatra* and also the cattle fair held at the same time attracts a large number of people. There is also a Dattatreya *peetha* and the *samadhi* of Sripada Vallabhaswamy. It is said to be the original place of Dattatreya.

5. MATMARI : It is looked upon as a holy place. It has a temple dedicated to Veerabhadra and the well known *Matha* of Channaveera Shivacharyaswami nearby.

6. GANDHAL : There is a temple of *Panchamukhi Pranadevaru* (Hanuman with five faces) on a hillock nearby. Visitors of Mantralaya make it a point to visit this temple also.

SINDHNUR TALUK

1. SOMLAPUR : At the foot of the hill nearby a well known temple of Ambadevi is situated, wherein annual fair takes place in the month of *Pushya*.

2. MUKUNDA : There is an old and large fort on the top of a hill nearby and a stone temple of *Murari* at the entrance of the village. An island in the river Tungabhadra nearby has the *Dargah* of Gaddi Khader Wali where an annual *Urs* is held which attracts a large gathering.

3. ROUDKUNDA : This seems to be ancient place since it is one of important neolithic sites in the district. There is also a old fort on the hill, belonging to 16th and 17th century A.D.

YELBURGA TALUK

1. KUKANUR : The 'Sringera Thota' here is pointed out as the place where Chandrahasa of *Puranic* fame met the daughter of Dushtabuddhi. The Kannada poet Lakshmeesha (16th century) calls this place *Kuntalapura*.

The place was an important one in the early and mediaeval days and is rich in antiquarian remains of the later Chalukyan style of architecture. The buildings range from the 8th to 13th century A.D. There are two important temples dedicated to *Kalleshwara* and *Mallikarjuna*. The latter is a fine example of the Chalukyan style and it also contains three inscriptions. There is one inscription in the Kalleshwara temple as well. The inscriptions record the date of construction of the Mallikarjuna temple in the 12th century A.D. The most important temple from the religious point of view is that of *Mahamaya*, which is found in the enclosure in which the *Navalinga* temple is situated.

That Kukanur enjoyed pre-eminent position in the field of religion in olden days is evident from the large number of temples found here. A lengthy inscription dated 1178 A.D. composed in the form of a mediaeval Kannada poem is of a highly classical order and is found handsomely engraved on a slab in the *Mukhamantapa* of the Mahamaya temple giving a number of details about the place and the temple.

In the old days Kukanur was the headquarters of a small region called Kukanur-30, which formed a part of *Belavala* 300 and was also one of the major *agrahara* towns in the region. Kukanur was important from the point of view of Jaina and later Virashaiva faiths also. While the existence of two Jaina temples at this place is evident from two inscriptions, dated 1027 A.D. and 1032 A.D. found at Maski, an inscription discovered at Kajragi (Dharwar District) registers a gift to the Channabasaveshwara temple at Kukanur. A large number of *Siddhas*, *Yogis*, and *Yoginis* came and settled here.

2. ITAGI : The famous Mahadeva temple here is one of the finest of the later Chalukyan temples consisting of a shrine with an ante-chamber, a closed hall and pillared hall.

A beautiful inscription in mediaeval Kannada verse set up in a hall adjacent to the temple states that the temple was built in 1112 A.D. by Mahadeva, a General of the Western Chalukyas and praises the temple as *Devalaya Chakravarthy* (*i.e.*, Emperor among temples). This temple can be said to be among the best in the country both in the magnificence of its architectural style and luxuriant decorative detail. It was the centre of an important group of religious structures arranged on a specially built terrace and containing an ornamental tank "the whole a very fine conception evidently, the focus of much spiritual activity early in the 12th century A.D.".

MYSORE

GROWTH OF POPULATION

1901–1971



NOTE:-FIGURES IN BRACKET DENOTE PERCENTAGE DECADE VARIATION

1 SYMBOL = 1,000,000 MALES / FEMALES

RAICHUR DISTRICT

GROWTH OF POPULATION

1901–1971



NOTE: FIGURES IN BRACKETS DENOTE PERCENTAGE DECADE VARIATION

EACH SYMBOL = 100,000 MALES / FEMALES

PART-B

PRIMARY CENSUS ABSTRACT

INTRODUCTION

RAICHUR DISTRICT

Raichur District, situated in the northern *maidan* region of Mysore State, lies between 15° 10′ and 16° 50′ North latitude and between 75° 80′ and 77° 50′ East longitude. The district covering an area of 14,005 sq. kms. has a population of 1,415,740 persons of whom 714,750 are males and 700,990 are females. The density of population of the district is 101 persons per sq. km. The district is bounded on the east by Mahbubnagar district of Andhra Pradesh, on the south by Bellary district, on the west by Dharwar and Bijapur districts and on the north by Gulbarga district.

In 1961, the District consisted of the nine taluks of Deodurg, Gangavati, Koppal, Kushtagi, Lingsugur, Manvi, Raichur, Sindhnur and Yelburga with 1,516 villages and 10 towns. In 1971, the district consists of the same number of taluks, villages and the towns. The towns are Deodurg, Gangavati, Koppal, Kushtagi, Lingsugur, Mudgal, Munirabad Project Area, Manvi, Raichur and Sindhnur.

There has been a minor change in the jurisdiction of the district as a result of transfer of the villages of Tallihal and Honniganur from Kushtagi taluk to Ron taluk of Dharwar district in 1967. Though there has been no overall increase in the number of villages in the district between 1961 and 1971, there have been variation in the number of villages in taluks between 1961 and 1971 as indicated below:

1. Deodurg Taluk

187 villages in 1961 and 188 in 1971.

The portion of Deodurg revenue area which lies outside the town limits has been newly classified as a separate village called Deodurg (Rural) (L.C. No. 51). Thus there is an addition of one village to the 1971 list of villages in this taluk.

2. Gangavati Taluk

157 villages in 1961 and 157 in 1971.

No change.

3. Koppal Taluk

160 villages in 1961 and 156 in 1971.

(*a*) 4 villages which, though submerged under the Tungabhadra Project were included in the 1961 list of villages have been deleted from the 1971 list of villages. These are:

Sl. No.	Name of village		1961 L.C. No.
(1)	Akkanur	..	2[illegible]
(2)	Katarki	..	22
(3)	Sanklapur	..	158
(4)	Yelogigudda	..	159

(*b*) Munirabad (Dam site) which was listed as a separate village in 1961 (L.C. No. 160 of 1961) has been deleted from the 1971 list of villages as it lies within the town limits of Munirabad Project Area.

(*c*) Hosaningapur (L.C. No. 154) is an addition to the 1971 list of villages as it has been treated as an independent village by the Tahsildar for purposes of Census.

Thus the deletion of 5 villages and addition of one village at the 1971 Census resulted in a net decrease of 4 villages in this taluk.

4. Kushtagi Taluk

178 villages in 1961 and 176 in 1971.

The decrease is due to the transfer of two villages namely Honniganur (L.C. No. 43 of 1961) and Tallihal (L.C. No. 44 of 1961) from this taluk to Ron taluk of Dharwar District under G.O. No. RD 17 LRD 63 dated 9th November 1967.

5. Lingsugur Talu

190 villages in 1961 and 192 in 1971.

(*a*) The non-municipal revenue area of Lingsugur is treated as a separate village called Lingsugur (Rural) in 1971 and is assigned L.C. No. 48.

(*b*) The village Kardkal and Huligad which are only partly included within the town limits of Lingsugur have been included in the 1971 list of villages (L.C. Nos. 49 and 50 respectively).

(*c*) The non-municipal area of Mudgal which was not listed as a separate village in 1961 is listed as a separate village in 1971 by calling it Mudgal (Rural) (L.C. No. 140).

(*d*) There is a deletion of two villages of 1961 namely, Hutti camp (L.C. No. 25 in 1961) and Amareshwar (L.C. No. 49 in 1961) from the list of villages as these are reported to be situated within the revenue limits of Hutti Village (L.C. No. 25) and Gontagola (L.C. No. 42). Hutti camp is now listed as hamlet of Hutti and Amareshwar (renamed Amareshwar Temple in 1971) is listed as hamlet of Gontagola village.

The addition of four villages and deletion of 2 villages has resulted in an increase of two villages in this taluk.

6. Manvi Taluk

170 villages in 1961 and 171 in 1971.

The addition is due to listing of the non-municipal area of Manvi as a separate village called Manvi (Rural) (L.C. No 133) in 1971.

7. Raichur Taluk

159 villages in 1961 and 160 in 1971.

The non-municipal area of Raichur which was not considered a separate village in 1961 is listed as a separate village in 1971 called Raichur (Rural) (L.C. No. 79).

8. Sindhnur Taluk

171 villages in 1961 and 172 in 1971.

The non-municipal area of Sindhnur is treated as a separate village in 1971 called Sindhnur (Rural) (L.C. No. 164).

9. Yelburga Taluk

144 villages in 1961 and 144 in 1971.

No change.

EXPLANATORY NOTE

In Part B of the District Census Handbook of each district the "Primary Census Abstracts" are presented. These are the basic tables of demographic importance obtained on a full count of the individual slips. These tables are furnished villagewise for the rural sector and by Enumerator Block in respect of each Census Town in the urban sector.

The Primary Census Abstract, the P.C.A. as commonly referred to, for the District and its constituent Taluks arranged alphabetically, is presented first. The P.C.A. data for the urban units within each taluk are also included therein. In the tables the abbreviations T, R and U are used. T stands for total, R for rural and U for urban. After the District P.C.A. a map of each Taluk, village list and the Taluk P.C.A. follow.

The concept of Urban Agglomeration has been adopted for presentation of some of the basic results of the 1971 Census replacing the 'Town-Group' concept of the 1961 Census. Small towns around a city or a major town which are contiguous and are within its urban influence are grouped together with the city or the major town to constitute an Urban Agglomeration. In Mysore State, five such Urban Agglomerations named after the respective cities of Bangalore, Belgaum, Bhadravati, Kolar Gold Fields and Mangalore have been recognised. Separate statements of the P.C.A. data of these agglomerations are presented in the respective District Census Handbooks.

COLUMN 1. LOCATION CODE NUMBER: The Location Code Number is the number assigned to each village within a Taluk and each Census town within a district in a particular order. The numbers assigned to taluks and villages are International numerals while those assigned to towns are Roman numerals. The Districts in the State were arranged alphabetically and numbered serially with International numerals.

Raichur District has the location code number 16. The taluks and towns of the District bear the following location code numbers:

Name of Taluk	Location Code No.	Name of Town	Location Code No.
1	2	3	4
DEODURG	16/1	DEODURG	16/I
GANGAVATI	16/2	GANGAVATI	16/II
KOPPAL	16/3	KOPPAL	16/III
KUSHTAGI	16/4	KUSHTAGI	16/IV
LINGSUGUR	16/5	LINGSUGUR	16/V
MANVI	16/6	MANVI	16/VI
RAICHUR	16/7	MUDGAL	16/VII
SINDHNUR	16/8	MUNIRABAD-PROJECT AREA	16/VIII
YELBURGA	16/9	RAICHUR	16/IX
		SINDHNUR	16/X

COLUMN 2. NAME OF VILLAGE/TOWN/WARD/URBAN ENUMERATOR'S BLOCK: Names of villages and towns corresponding to the location code numbers given in Column 1, are noted here.

The particulars presented against each village include the data relating to the *asli* (main) village and also its hamlets, if any. Large hamlets which returned a population of 500 or more have been separately mentioned in Appendix No. I in view of their sociological importance. But, for such hamlets, only the particulars of population by sex, as culled out from the Enumerator's Daily Posting Statements are furnished. The population data of such hamlets should, therefore, be regarded as only approximate since it is not based on actual tabulation but only on the Enumerator's Daily Posting Statements.

The Census village corresponds generally to the Revenue village and its jurisdiction is defined as the area included within the geographical boundaries of the Revenue village bearing the same name. When a portion of the Revenue village stands incorporated in a municipality, the area so included is regarded as part of the town. In all such cases, the remaining land situated outside the municipal limits, if any, is considered as a separate Census village-unit for purposes of enumeration. For such residuary area the suffix 'Rural' has been noted against the name of the place which may also have been indicated as a Town under the same Taluk. The P.C.A. presented against such places relates to the area situated beyond the municipal limits of the concerned towns.

A Revenue village, the entire geographical area of which stands included within the limits of a municipality, ceases to be a Census village by virtue of its having been accounted for under the concerned town.

Reserve forest areas which do not form part of any Revenue village are also reckoned as Census villages and such geographical units are assigned location code numbers along with other villages of the concerned taluk.

Regarding urban areas, the name of the town, the names (numbers/alphabets) assigned to the constituent Municipal Wards/Divisions, if any, and the number assigned to each enumerator's block within it are given in this column. The jurisdiction of each block is indicated in a statement immediately after the tables of the urban-block P.C.A. of the Taluk.

The places administered by Municipal Corporations, Municipalities, Cantonment Boards, Notified Area Committees or Local Bodies such as Town Boards, Civil Lines, etc., are classified as urban areas or towns. Besides, certain other places which satisfied the following criteria are also classified as Census Towns:

(*a*) Minimum population of 5,000 persons.

(*b*) Density of 1,000 persons per sq. mile (or 400 persons per sq. km.).

(*c*) At least 75 per cent of the male working population engaged in pursuits other than agriculture.

A few other places which did not satisfy fully these conditions but were regarded as having pronounced urban characteristics are also classified as towns.

COLUMN 3. AREA OF VILLAGE IN ACRES AND TOWN/WARD IN KM^2: The particulars of the total geographical area of the Village furnished by the Tahsildars of the concerned Taluks, and of the Towns and their constituent Municipal Divisions or Wards as furnished by the Local Bodies concerned are given in acres and sq. kms. respectively in this column. The area of the District as furnished by the Surveyor General, India, through the Central Statistical Organisation is shown against the District total, while the area of each Taluk as furnished by the Director of Survey, Settlement and Land Records in Mysore is shown against the Taluk total. No attempt has been made to reconcile the area figures obtained from these three different sources.

In some cases, the villages bear the same name as the adjacent town; for example, Bellary (Rural). These indicate cases where only a part of the village area is included in the contiguous municipal area, leaving some portion within the rural area which, therefore, is included in the village list. It has not always been possible to determine the exact areas of the portions of such villages included within municipal limits. Therefore, no attempt at determining the exact area of that part of the village in the rural limits has been made. The area shown in this column against such cases includes the area merged within the limits of the contiguous town.

COLUMN 4. NUMBER OF OCCUPIED RESIDENTIAL HOUSES: A Census House is defined as "a building or part of a building having a separate main entrance from the road or common courtyard or staircase, etc., used or recognised as a separate unit". In this column the number of such houses which were in actual use for residential purposes either partly or wholly, at the time of the enumeration (*i.e.*, between 10-3-1971 and 31-3-1971) is given.

COLUMN 5. NUMBER OF HOUSEHOLDS: A Household is defined as "the entire group of persons who commonly live together and would take their meals from a common kitchen unless the exigencies of work prevent them from doing so". It may consist entirely of persons related to each other or may be made up of a few related and other unrelated persons or of totally unrelated persons. A household may also consist of a single individual. Those households which are made up of groups of unrelated persons such as in hostels, inmates of jails, boarding houses, hotels, chummeries, etc., are regarded as Institutional House-

holds. Households that do not live in Census Houses are called Houseless Households. The total number of households including Institutional Households and Houseless Households, if any, in the village or the block is given here.

COLUMNS 6, 7 AND 8: TOTAL POPULATION (Including Institutional and Houseless population): The column headings are self-explanatory. The abbreviations 'P', 'M' and 'F' appearing in several sub-columns of the P.C.A. stand for the number of Persons, Males and Females respectively.

COLUMNS 9 AND 10. SCHEDULED CASTES: These two columns furnish the population of Scheduled Castes by sex. By Scheduled Castes are meant "all such castes, races or tribes or parts or groups within such castes, races or tribes as are deemed under Article 341 of the Constitution of India to be the Scheduled Castes for the purposes of the Constitution of India". Scheduled Castes are limited only to Hindus and Sikhs.

COLUMNS 11 AND 12. SCHEDULED TRIBES: These two columns furnish the population of Scheduled Tribes by sex. By Scheduled Tribes are meant "all such tribes or tribal communities or parts of a group within such tribes or tribal communities as are deemed under Article 342 of the Constitution of India to be Scheduled Tribes for the purposes of the Constitution of India". Persons belonging to the Scheduled Tribes may profess any religion.

The Scheduled Castes and Tribes notified in the State are indicated in Appendix No. II. The data on the individual Scheduled Castes and Scheduled Tribes are presented in Part C of the District Census Handbook.

COLUMNS 13 AND 14. LITERATE AND EDUCATED PERSONS: A person who can both read and write with understanding in any language is regarded as literate even though such a person may not have attained any educational standard or may not have received any formal education. By convention, all children of the age of 4 years or less are treated as illiterate even if a child of this age-group is going to a school and may have picked up reading and writing.

If, in addition to being a literate, any person has attained any level of education such as primary, middle, high school stages, etc., such details were enumerated during the census count. The number of males and females shown under columns 13 and 14 respectively includes not only those who were literate without having attained any level of education but also those who have attained various educational levels.

COLUMNS 15 TO 36. WORKERS: A *worker* is a person whose main activity is participation in any economically productive work by his physical or mental activity. Work involves not only actual work but also effective supervision and direction of work.

A person who is engaged primarily in household duties such as cooking for one's own household or performing one's own household duties or is primarily a student attending some institution but, either occasionally or regularly, helps (not as a full-time worker) in the economic activity pursued by the household only during his or her spare time is not regarded as a worker. The main activity of each individual, *i.e.*, how the person engages himself or herself mostly, was ascertained and all those engaged in any activity which is economically productive (*i.e.*, resulting in production of goods and services) were deemed to be workers.

The workers are further classified into nine industrial categories and the distribution of the total workers by sex is given under Columns 17 to 36.

For convenience of presentation, the detailed descriptive headings of the nine Industrial categories have not been printed in the P.C.A. tables but only the Industrial Category Number is given. The corresponding descriptions are as follows:

Category	Description	Column Nos.
I.	Cultivators	17–18
II.	Agricultural labourers	19–20
III.	Livestock, Forestry, Fishing, Hunting and Plantations, Orchards and allied activities	21–22
IV.	Mining and Quarrying	23–24
V.	Manufacturing, Processing, Servicing and Repairs	
	(*a*) Household Industry	25–26
	(*b*) Other than Household Industry	27–28
VI.	Construction	29–30
VII.	Trade and Commerce	31–32
VIII.	Transport, Storage and Communications	33–34
IX.	Other services	35–36

CATEGORY I. CULTIVATORS : A person is a *cultivator* if he or she is engaged in cultivation by oneself or by supervision or direction in one's capacity as the owner or lessee of land held from Government or as a tenant of land held from private persons or institutions for payment of money, kind of share. Cultivation involves ploughing, sowing and harvesting and all other activities (such as digging of channels for water, weeding etc.), in the production of cereals and millet crops, pulses, raw jute and kindred fibre crops, sugarcane, groundnut, tapioca, oil seeds, etc. Cultivation does not include fruit growing, vegetable growing or keeping orchards or groves or working of plantations like tea, coffee, rubber, cinchona and other medicinal plants.

CATEGORY II. AGRICULTURAL LABOURERS: A person who works in another person's land for wages in money, kind or share and does not have any right of lease or contract on the land on which he or she works is regarded as an *agricultural labourer*.

CATEGORY III. LIVESTOCK, FORESTRY, FISHING, HUNTING AND PLANTATIONS, ORCHARDS AND ALLIED ACTIVITIES: This category includes all workers engaged in livestock rearing, forestry, fishing, hunting and plantations, orchards and allied activities.

CATEGORY IV. MINING AND QUARRYING: All those who are engaged in mining and quarrying activities are included in this category.

CATEGORY V. MANUFACTURING, PROCESSING, SERVICING AND REPAIRS: Workers engaged in manufacturing, processing, servicing and repair activities are sub-divided into those who are engaged in Household Industry and those who are not so engaged. Household Industry is defined as an industry conducted by the head of the household himself/herself and/or mainly by the members of the household at home or within the village in rural areas and where the household lives in urban areas, only within the premises of the household. Such an industry should relate to production, processing, servicing, repairing or making and selling (but not merely selling) of goods. Further, such an industry should not be run on the scale of a registered factory. A person may be a labourer or a petty employee in an industry which is a household industry run by some other household. The number of persons engaged in Household Industry are categorised as V(*a*).

The number of workers who are engaged in such activities but in establishments which do not qualify themselves to be classified as Household Industries as defined above are shown under Category V (*b*).

CATEGORY VI. CONSTRUCTION: Workers who are engaged in construction, maintenance, upkeep, repair and similar activities of buildings, roads, bridges, dams, canals and construction of electrical, water-supply and sanitary installations, etc., are brought under this category.

CATEGORY VII. TRADE AND COMMERCE: Workers in trade and commerce include all those engaged in wholesale or retail trade in goods; in dealing with insurance, stocks and shares, employed in banking and financial institutions, etc., either as proprietors or in any other capacity in such establishments.

CATEGORY VIII. TRANSPORT, STORAGE AND COMMUNICATION: Workers in Transport, Storage and Communications include those who work in establishments such as the railways, road transport, post and telegraphs and such other organisations or establishments which are engaged in the Transport, Storage and Communications sectors of the national economy.

CATEGORY IX. OTHER SERVICES: 'Other Services' constitutes the last category and includes employees of the Central and State Governments, local bodies and quasi-local bodies and other organisations or institutions engaged in educational, scientific, medical and health services. Religious and welfare services, business services, community services and trade and labour associations, recreation services, personal services and other miscellaneous activities not covered in any of the remaining 8 categories specified above, are included here.

CATEGORY X. COLUMNS 37 AND 38. NON-WORKERS: Non-workers are those whose main activity is economically non-productive and includes those engaged in household duties, full-time students, rent receivers, retired persons, infants and old persons beggars, vagrants, inmates of penal, mental or charitable institutions, etc. It also includes those non-workers who were seeking work.

The Industrial Categories of 1961 and 1971 Censuses are generally similar except for the separate categorisation of 'Mining and Quarrying' and consequential

renumbering of 'Household Industry'. In comparing the data of these two Censuses this change must be kept in view. For convenience, the categorisation of 1971 and 1961 are indicated below:

Industrial Categories of 1971 and 1961 Censuses

Category	1971	1961
Cultivators ..	I	I
Agricultural Labourers ..	II	II
Livestock, Forestry, Fishing, Hunting, Plantations, Orchards and allied activities ..	III	III
Mining and Quarrying ..	IV	
Manufacturing, Processing, Servicing and Repairs		
Household Industry ..	V (*a*)	IV
Other than household industry ..	V (*b*)	V
Construction ..	VI	VI
Trade and Commerce ..	VII	VII
Transport, Storage and Communications ..	VIII	VIII
Other Services ..	IX	IX
Non-workers ..	X	X

MAPS: A map of each of the taluks in the district has been included along with an alphabetical list of villages indicating the location of the villages in the map. The taluk maps are based on the maps brought out by the Director of Survey, Settlement and Land Records in this State. The map of the district in this volume and of the State are also, incidentally, based on the maps produced by this authority.

In the taluk maps, to the extent possible, the boundaries of the villages have been marked along with their location code numbers. However, in a few cases, the maps contain areas enclosed within the symbol for village boundaries but not having any location code number mark. Such areas are drawn on the basis of the original survey maps and represent '*Kavals*' (Pastures), reserve forests etc. They also include places treated as main villages previously but now amalgamated with neighbouring villages under Government Orders. For the purposes of the Census, all such areas have been included in neighbouring villages for Census enumeration. Similarly, there are villages whose boundaries have not been clearly determined. In such cases, the location has been indicated and location code number has also been given but the boundaries have not been marked.

SALIENT DEMOGRAPHIC

State/District	AREA			POPULATION		
	Area in Sq. Kms.	Percentage of State's area	Rank in area	Population	Percentage of State's population	Rank in population
1	2	3	4	5	6	7
MYSORE STATE ..	**191,773**	**100·00**	...	**29,299,014**	**100·00**	..
1. Bangalore ..	8,003	4·17	14	3,365,515	11·49	1
2. Belgaum ...	13,410	6·99	5	2,423,342	8·27	2
3. Bellary ...	9,898	5·16	11	1,122,686	3·83	14
4. Bidar ..	5,451	2·84	17	824,059	2·81	17
5. Bijapur ...	17,056	8·89	1	1,985,591	6·78	5
6. Chikmagalur ...	7,199	3·76	15	736,647	2·51	18
7. Chitradurga ...	10,852	5·66	7	1,397,456	4·77	11
8. Coorg ...	4,104	2·14	19	378,291	1·29	19
9. Dharwar ...	13,749	7·17	4	2,342,213	7·99	3
10. Gulbarga ...	16,224	8·46	2	1,739,220	5·94	7
11. Hassan ..	6,823	3·56	16	1,102,370	3·76	15
12. Kolar ...	8,223	4·29	13	1,516,646	5·18	9
13. Mandya ...	4,958	2·59	18	1,154,374	3·94	13
14. Mysore ...	11,947	6·23	6	2,077,238	7·09	4
15. North Kanara ...	10,276	5·36	10	849,105	2·90	16
16. Raichur ...	14,005	7·30	3	1,415,740	4·83	10
17. Shimoga ...	10,548	5·50	9	1,301,485	4·44	12
18. South Kanara ...	8,441	4·40	12	1,939,315	6·62	6
19. Tumkur ...	10,606	5·53	8	1,627,721	5·56	8

INDICATORS OF THE DISTRICTS

DENSITY		LITERACY					SEX RATIO			
Population per Sq. Km.	Rank	Total Literates	Percentage of literacy in State/ District	Rank	Percentage of State's literates	Rank in literacy	Sex Ratio	Rank	Growth rate of population 1961-71	Sl. No.
8	9	10	11	12	13	14	15	16	17	1
153	..	**9,235,127**	**31·52**	..	**100·00**	..	**957**	..	**24·22**	
421	1	1,437,834	42·72	3	15·57	1	909	19	34·38	1
181	5	744,643	30·73	9	8·06	4	947	12	22·16	2
113	14	282,000	25·12	15	3·05	15	967	6	22·66	3
151	10	164,970	20·02	18	1·79	19	963	7	24·26	4
116	13	545,733	27·48	12	5·91	5	975	4	19·60	5
102	16	257,305	34·93	7	2·79	17	937	16	23·33	6
129	11	439,476	31·45	8	4·76	9	939	15	27·71	7
92	18	167,592	44·30	1	1·81	18	910	18	17·18	8
170	7	902,103	38·51	5	9·77	2	946	13	20·01	9
107	15	325,975	18·74	19	3·53	13	981	3	24·28	10
162	8	336,921	30·56	10	3·65	12	974	5	23·05	11
184	4	410,331	27·06	13	4·44	10	961	8	17·56	12
233	2	259,867	22·51	16	2·81	16	960	9	28·38	13
174	6	532,219	25·62	14	5.76	6	942	14	24·28	14
83	19	345,148	40·65	4	3·74	11	957	11	23·14	15
101	17	286,009	20·20	17	3·10	14	981	2	28·75	16
123	12	476,467	36·61	6	5·16	8	931	17	27·93	17
230	3	842,594	43·45	2	9·12	3	1,058	1	24·01	18
153	9	477,940	29·36	11	5·18	7	957	10	19·04	19

FIGURES AT A GLANCE

				Mysore State	Raichur District
1. Population	TOTAL	..	Persons	29,299,014	1,415,740
			Males	14,971,900	714,750
			Females	14,327,114	700,990
	RURAL	..	Persons	22,176,921	1,198,269
			Males	11,249,209	602,652
			Females	10,927,712	595,617
	URBAN	..	Persons	7,122,093	217,417
			Males	3,722,691	112,098
			Females	3,399,402	105,373
2. Decennial population growth rate 1961-71				24·22%	28·75%
3. Area in square kilometres		..		191,773	14,005·0
4. Density of population per square kilometres		..		153	101
5. Sex ratio (Number of females per 1000 males)		..		957	981
6. Percentage of Literacy		..	Persons	31·52	20·20
			Males	41·62	30·88
			Females	20·97	9·32
7. Percentage of urban population to total population		..		24·31	15·36
8. Percentage of workers to total population (Main activity only)		..	Persons	34·74	37·22
			Males	54·40	57·05
			Females	14·20	17·01
9. Break-up of workers: Percentage to total Workers—					
(i) Cultivators		...	Persons	40·02	39·51
			Males	44·16	45·79
			Females	23·41	18·06
(ii) Agricultural Labourers		..	Persons	26·70	36.76
			Males	21·12	28·35
			Females	49·01	65·53
(iii) Other Workers		..	Persons	33·28	23·73
			Males	34·72	25·86
			Females	27·58	16·41
10. Percentage of Scheduled Castes population to total population		...	Persons	13·14	10·76
			Males	13·14	10·56
			Females	13·14	10·96
11. Percentage of Scheduled Tribes population to total population		...	Persons	0·79	0·08
			Males	0·79	0·08
			Females	0·79	0·08
12. Number of occupied Residential Houses		..		4,718,089	252,268
13. Number of Villages		..	Total	29,533	1,516
14. Number of Census Towns		...		245	10

GROWTH OF POPULATION

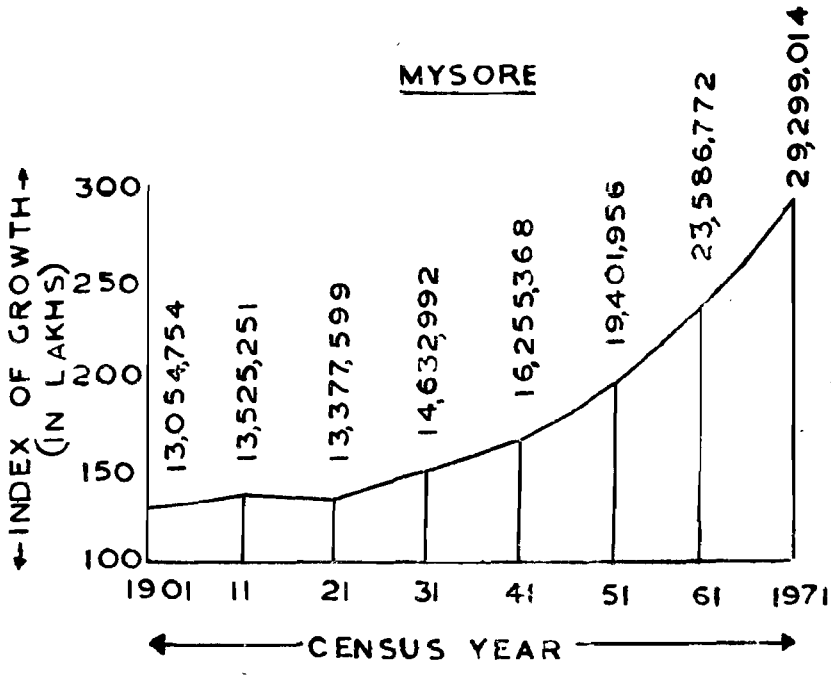

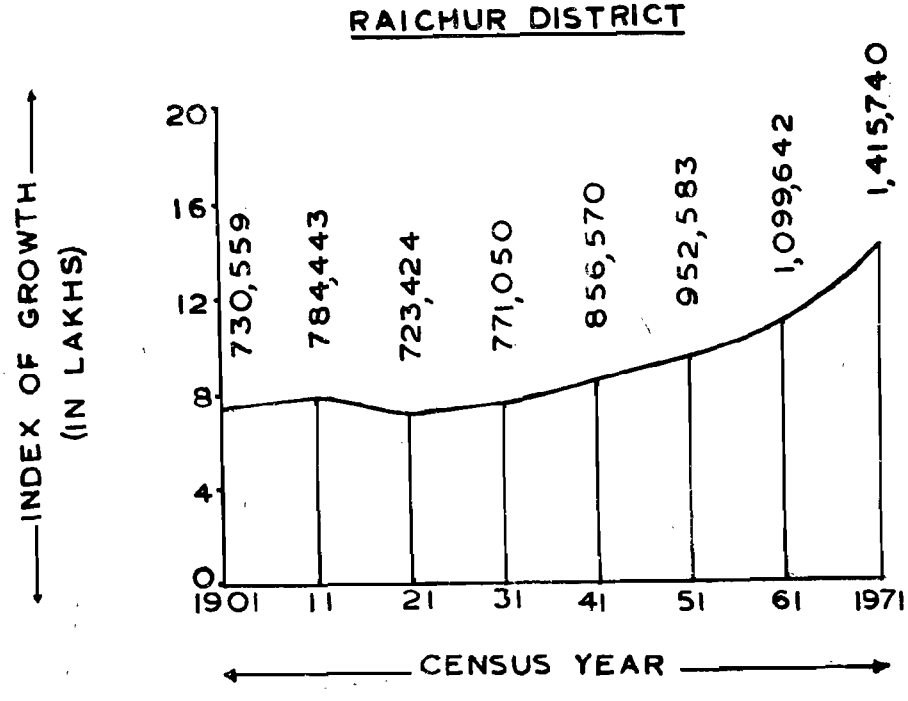

DISTRICT PRIMARY CENSUS ABSTRACT

Sl. No.	District/Taluk/Town	Total Rural Urban	Area in Square Kms.	Occupied residential houses	Number of households	Total population (including Institutional and Houseless population)		
						Persons	Males	Females
1	2	3	4	5	6	7	8	9
	Raichur District ..	**T**	**14,005·0@**	**2,52,268**	**275,281**	**14,15,740**	**7,14,750**	**7,00,990**
		R	**13,916·2**	**2,13,033**	**232,644**	**11,98,269**	**6,02,652**	**5,95,617**
		U	**88·8**	**39,235**	**42,637**	**2,17,471**	**1,12,098**	**1,05,373**
1.	Deodurg Taluk ..	T	1,541·3	22,997	26,025	1,26,352	63,295	63,057
		R	1,537·4	21,145	24,036	1,16,678	58,375	58,303
		U	3·9	1,852	1,989	9,674	4,920	4,754
	Deodurg (M) ..	U	3·88	1,852	1,989	9,674	4,920	4,754
2.	Gangavati Taluk ..	T	1,325·5	33,394	35,097	1,78,814	91,016	87,798
		R	1,313·8	26,768	28,323	1,44,167	73,221	70,946
		U	11·7	6,626	6,774	34,647	17,795	16,852
	Gangavati (M) ..	U	11·66	6,626	6,774	34,647	17,795	16,852
3.	Koppal Taluk ..	T	1,377·6	28,143	30,589	1,63,506	82,994	80,512
		R	1,365·7	22,597	24,665	1,30,287	65,689	64,598
		U	11·9	5,546	5,924	33,219	17,305	15,914
	Koppal (M) ..	U	7·51	4,193	4,528	27,277	14,138	13,139
	Munirabad Project Area (SA)	U	4·40	1,353	1,396	5,942	3,167	2,775
4.	Kushtagi Taluk ..	T	1,360·3	23,091	24,756	1,28,690	64,595	64,095
		R	1,356·9	21,495	23,089	1,19,642	59,978	59,664
		U	3·4	1,596	1,667	9,048	4,617	4,431
	Kushtagi (M) ..	U	3·37	1,596	1,667	9,048	4,617	4,431
5.	Lingsugur Taluk ...	T	1,947·1	30,012	32,791	1,71,123	86,080	85,043
		R	1,927·5	26,163	28,302	1,48,297	74,656	73,641
		U	19·6	3,849	4,489	22,826	11,424	11,402
	Lingsugur (M) ..	U	14·25	2,202	2,448	12,327	6,171	6,156
	Mudgal (M) ..	U	5·31	1,647	2,041	10,499	5,253	5,246
6.	Manvi Taluk ..	T	1,792·2	29,454	30,696	1,56,846	78,700	78,146
		R	1,778·9	26,795	27,817	1,42,937	71,628	71,309
		U	13·3	2,659	2,879	13,909	7,072	6,837
	Manvi (M) ..	U	13·25	2,659	2,879	13,909	7,072	6,837

CENSUS ABSTRACT

Scheduled Castes			Scheduled Tribes			Literate and educated persons			Sl. No.
Persons	Males	Females	Persons	Males	Females	Persons	Males	Females	
10	11	12	13	14	15	16	17	18	1
1,52,328	**75,465**	**76,863**	**1,148**	**596**	**552**	**2.86,009**	**2,20,694**	**65,315**	
1,31,395	**65,191**	**66,204**	**745**	**379**	**366**	**2,10,378**	**1,69,128**	**41,250**	
20,933	**10,274**	**10,659**	**403**	**217**	**186**	**75,631**	**51,566**	**24,065**	
17,276	8,497	8,779	96	44	52	18,465	14,786	3,679	1
16,448	8,077	8,371	73	32	41	15,536	12,723	2,813	
828	420	408	23	12	11	2,929	2,063	866	
828	420	408	23	12	11	2,929	2,063	866	
17,900	8,958	8,942	73	41	32	35,004	26,380	8,624	2
13,356	6,762	6,594	21	11	10	25,366	19,493	5,873	
4,544	2,196	2,348	52	30	22	9,638	6,887	2,751	
4,544	2,196	2,348	52	30	22	9,638	6,887	2,751	
15,069	7,422	7,647	175	96	79	42,075	31,318	10,757	3
12,921	6,352	6,569	28	15	13	28,658	22,317	6,341	
2,148	1,070	1,078	147	81	66	13,417	9,001	4,416	
1,547	746	801	144	78	66	10,563	7,138	3,425	
601	324	277	3	3	...	2,854	1,863	991	
9,130	4,509	4,621	107	52	55	24,224	19,839	4,385	4
8,575	4,236	4,339	107	52	55	20,913	17,572	3,341	
555	273	282	...	..	...	3,311	2,267	1,044	
555	273	282	..	..	..	3,311	2,267	1,044	
17,204	8,612	8,592	37	17	20	30,439	24,624	5,815	5
15,824	8,005	7,819	..	..	...	24,089	19,911	4,178	
1,380	607	773	37	17	20	6,350	4,713	1,637	
693	317	376	5	4	1	4,050	3,021	1,029	
687	290	397	32	13	19	2,300	1,692	608	
20,131	9,756	10,375	107	62	45	25,628	20,119	5,509	6
19,184	9,302	9,882	35	19	16	22,003	17,631	4,372	
947	454	493	72	43	29	3,625	2,488	1,137	
947	454	493	72	43	29	3,625	2,488	1,137	

Sl. No.	District/Taluk/Town	Total Rural Urban	WORKERS					
			Total workers (I-IX)			I Cultivators		
			Persons	Males	Females	Persons	Males	Females
1	2	3	19	20	21	22	23	24
	Raichur District ..	T	**5,27,001**	**4,07,745**	**1,19,256**	**2,08,235**	**1,86,703**	**21,532**
		R	**4,58,553**	**3,50,629**	**1,07,924**	**1,98,486**	**1,78,004**	**20,482**
		U	**68,448**	**57,116**	**11,332**	**9,749**	**8,699**	**1,050**
1.	Deodurg Taluk ..	T	48,753	36,895	11,858	19,831	17,713	2,118
		R	45,709	34,447	11,262	19,195	17,130	2,065
		U	3,044	2,448	596	636	583	53
	Deodurg (M) ..	U	3,044	2,448	596	636	583	53
2.	Gangavati Taluk ..	T	70,727	54,212	16,515	25,024	22,800	2,224
		R	57,932	44,045	13,887	23,788	21,677	2,111
		U	12,795	10,167	2,628	1,236	1,123	113
	Gangavati (M) ..	U	12,795	10,167	2,628	1,236	1,123	113
3.	Koppal Taluk ..	T	60,366	46,202	14,164	21,368	19,148	2,220
		R	51,045	37,888	13,157	20,115	18,014	2,101
		U	9,321	8,314	1,007	1,253	1,134	119
	Koppal (M) ..	U	7,591	6,761	830	1,221	1,104	117
	Munirabad Project Area **(SA)**	U	1,730	1,553	177	32	30	2
4.	Kushtagi Taluk ..	T	46,432	37,647	8,785	23,892	21,757	2,135
		R	43,329	35,225	8,104	22,840	20,892	1,948
		U	3,103	2,422	681	1,052	865	187
	Kushtagi (M) ..	U	3,103	2,422	681	1,052	865	187
5.	Lingsugur Taluk ..	T	59,926	48,434	11,492	28,764	25,154	3,610
		R	52,594	42,585	10,009	26,333	23,039	3,294
		U	7,332	5,849	1,483	2,431	2,115	316
	Lingsugur (M) ..	U	4,295	3,176	1,119	1,163	910	253
	Mudgal (M) ..	U	3,037	2,673	364	1,268	1,205	63
6.	Manvi Taluk ..	T	59,677	45,010	14,667	21,240	19,438	1,802
		R	54,368	41,137	13,231	20,285	18,608	1,677
		U	5,309	3,873	1,436	955	830	125
	Manvi (M) ..	U	5,309	3,873	1,436	955	830	125

CENSUS ABSTRACT

WORKERS									
II Agricultural Labourers			III Livestock, Forestry, etc.			IV Mining and Quarrying			Sl. No.
Persons	Males	Females	Persons	Males	Females	Persons	Males	Females	
25	26	27	28	29	30	31	32	33	1
1,93,736	**1,15,584**	**78,152**	**15,115**	**12,609**	**2,506**	**3,363**	**3,190**	**173**	
1,81,139	**1,08,040**	**73,099**	**13,917**	**11,546**	**2,371**	**3,069**	**2,943**	**126**	
12,597	**7,544**	**5,053**	**1,198**	**1,063**	**135**	**294**	**247**	**47**	
19,751	12,032	7,719	1,879	1,550	329	11	11	..	1
19,260	11,758	7,502	1,843	1,516	327	11	11	..	
491	274	217	36	34	2	..	..	..	
491	274	217	36	34	2	..	..	..	
30,945	18,679	12,266	1,189	1,049	140	149	120	29	**2**
26,347	15,960	10,387	1,081	949	132	4	4	..	
4,598	2,719	1,879	108	100	8	145	116	29	
4,598	2,719	1,879	108	100	8	145	116	29	
21,462	12,386	9,076	1,223	1,084	139	111	99	12	3
20,298	11,499	8,799	1,073	961	112	8	8	..	
1,164	887	277	150	123	27	103	91	12	
1,144	868	276	55	51	4	103	91	12	
20	19	1	95	72	23	...	...	—	
13,728	8,328	5,400	1,695	1,410	285	6	4	**2**	**4**
13,024	7,985	5,039	1,646	1,363	283	4	2	2	
704	343	361	49	47	2	2	2	—	
704	343	361	49	47	2	2	2	...	
16,138	10,433	5,705	2,217	1,744	473	3,029	2,902	127	5
14,362	9,420	4,942	2,020	1,615	405	3,017	2,893	124	
1,776	1,013	763	197	129	68	12	9	3	
1,282	648	634	170	104	66	12	9	3	
494	365	129	27	25	2	..	..	...	
27,446	16,482	10,964	2,081	1,671	410	24	24	..	6
25,404	15,499	9,905	1,950	1,554	396	23	23	..	
2,042	983	1,059	131	117	14	1	1	..	
2,042	983	1,059	131	117	14	1	1	...	

Sl. No.	District/Taluk/Town	Total Rural Urban	WORKERS								
			V Manufacturing, Processing, Servicing and Repairs						VI Construction		
			(a) Household Industry			(b) Other than Household Industry					
			Persons	Males	Females	Persons	Males	Females	Persons	Males	Females
1	2	3	34	35	36	37	38	39	40	41	42
	Raichur District ..	T	**17,905**	**13,845**	**4,060**	**12,396**	**10,896**	**1,500**	**6,925**	**6,051**	**874**
		R	**14,618**	**11,068**	**3,550**	**7,039**	**6,127**	**912**	**3,962**	**3,623**	**339**
		U	**3,287**	**2,777**	**510**	**5,357**	**4,769**	**588**	**2,963**	**2,428**	**535**
1.	**Deodurg Taluk** ..	T	1,181	971	210	579	543	36	362	303	59
		R	939	782	157	435	404	31	182	167	15
		U	242	189	53	144	139	5	180	136	44
	Deodurg (M) ..	U	242	189	53	144	139	5	180	136	44
2.	**Gangavati Taluk** ..	T	1,809	1,395	414	1,814	1,536	278	874	779	95
		R	1,297	969	328	882	681	201	449	403	46
		U	512	426	86	932	855	77	425	376	49
	Gangavati (M)	U	512	426	86	932	855	77	425	376	49
3.	**Koppal Taluk** ...	T	4,957	3,285	1,672	2,244	2,103	141	628	557	71
		R	4,243	2,621	1,622	1,479	1,386	93	284	255	29
		U	714	664	50	765	717	48	344	302	42
	Koppal (M) ..	U	695	645	50	681	636	45	174	162	12
	Munirabad Project Area (SA)	U	19	19	—	84	81	3	170	140	30
4.	**Kushtagi Taluk** ...	T	2,353	1,899	454	509	471	38	408	383	25
		R	2,201	1,798	403	422	388	34	338	323	15
		U	152	101	51	87	83	4	70	60	10
	Kushtagi (M) ..	U	152	101	51	87	83	4	70	60	10
5.	**Lingsugur Taluk** ...	T	1,569	1,337	232	1,006	897	109	712	655	57
		R	1,191	1,013	178	716	638	78	514	483	31
		U	378	324	54	290	259	31	198	172	26
	Lingsugur (M) ..	U	163	139	24	196	169	27	123	97	26
	Mudgal (M) ...	U	215	185	30	94	90	4	75	75	—
6.	**Manvi Taluk** ..	T	1,267	1,063	204	838	745	93	708	649	59
		R	947	809	138	684	613	71	440	424	16
		U	320	254	66	154	132	22	268	225	43
	Manvi (M) ..	U	320	254	66	154	132	22	268	225	43

CENSUS ABSTRACT

WORKERS												
VII			VIII			IX			X			Sl. No.
Trade and Commerce			Transport, Storage and Communications			Other Services			NON-WORKERS			
Persons	Males	Females	Persons	Males	Females	Persons	Males	Females	Persons	Males	Females	
43	44	45	46	47	48	49	50	51	52	53	54	1
24,179	**21,763**	**2,416**	**9,894**	**8,327**	**1,567**	**35,253**	**28,777**	**6,476**	**8,88,739**	**3,07,005**	**5,81,734**	
11,182	**9,627**	**1,555**	**2,057**	**1,732**	**325**	**23,084**	**17,919**	**5,165**	**7,39,716**	**2,52,023**	**4,87,693**	
12,997	**12,136**	**861**	**7,837**	**6,595**	**1,242**	**12,169**	**10,858**	**1,311**	**1,49,023**	**54,982**	**94,041**	
1,493	1,252	241	551	358	193	3,115	2,162	953	77,599	26,400	51,199	1
980	803	177	255	167	88	2,609	1,709	900	70,969	23,928	47,041	
513	449	64	296	191	105	506	453	53	6,630	2,472	4,158	
513	449	64	296	191	105	506	453	53	6,630	2,472	4,158	
4,488	4,107	381	852	801	51	3,583	2,946	637	1,08,087	36,804	71,283	2
1,599	1,423	176	101	98	3	2,384	1,881	503	86,235	29,176	57,059	
2,889	2,684	205	751	703	48	1,199	1,065	134	21,852	7,628	14,224	
2,889	2,684	205	751	703	48	1,199	1,065	134	21,852	7,628	14,224	
2,969	2,764	205	724	660	64	4,680	4,116	564	1,03,140	36,792	66,348	3
1,519	1,392	127	105	105	..	1,921	1,647	274	79,242	27,801	51,441	
1,450	1,372	78	619	555	64	2,759	2,469	290	23,893	8,991	14,907	
1,354	1,288	66	447	425	22	1,717	1,491	226	19,686	7,377	12,309	
96	84	12	172	130	42	1,042	978	64	4,212	1,614	2,598	
1,458	1,289	169	177	171	6	2,206	1,935	271	82,258	26,948	55,310	4
1,044	897	147	63	62	1	1,747	1,515	232	76,313	24,753	51,560	
414	392	22	114	109	5	459	420	39	5,945	2,195	3,750	
414	392	22	114	109	5	459	420	39	5,945	2,195	3,750	
2,294	1,977	317	650	509	141	3,547	2,826	721	1,11,197	37,646	73,551	5
1,409	1,155	254	233	181	52	2,799	2,148	651	95,703	32,071	63,632	
885	822	63	417	328	89	748	678	70	15,494	5,575	9,919	
468	429	39	188	182	6	530	489	41	8,032	2,995	5,037	
417	393	24	229	146	83	218	189	29	7,462	2,580	4,882	
1,952	1,747	205	440	346	94	3,681	2,845	836	97,169	33,690	63,479	6
1,266	1,102	164	337	246	91	3,032	2,259	773	88,569	30,491	58,078	
686	645	41	103	100	3	649	586	63	8,600	3,199	5,401	
686	645	41	103	100	3	649	586	63	8,600	3,199	5,401	

Sl. No.	District/Taluk/Town	Total Rural Urban	Area in Square Kms.	Occupied residential houses	Number of households	Total population (including Institutional and Houseless population)		
						Persons	Males	Females
1	2	3	4	5	6	7	8	9
7.	Raichur Taluk ..	T	1,531·5	34,466	41,358	2,09,513	1,06,895	1,02,618
		R	1,509·5	20,192	25,426	1,29,682	65,404	64,278
		U	22·0	14,274	15,932	79,831	41,491	38,340
	Raichur (M) ..	U	**22·0**	14,274	15,932	79,831	41,491	38,340
8.	Sindhnur Taluk ..	T	1,598·0	25,573	27,234	1,39,978	70,633	69,345
		R	1,594·9	22,740	24,251	1,25,661	63,159	62,502
		U	3·1	2,833	2,983	14,317	7,474	6,843
	Sindhnur (M) ..	U	3·11	2,833	2,983	14,317	7,474	6,843
9.	Yelburga Taluk ..	T	1,498·9	25,138	26,735	1,40,918	70,542	70,376
		R	1,498·9	25,138	26,735	1,40,918	70,542	70,376
		U	..	..	...	...	—	..

CENSUS ABSTRACT

Scheduled Castes			Scheduled Tribes			Literate and educated persons			Sl. No.
Persons	Males	Females	Persons	Males	Females	Persons	Males	Females	
10	11	12	13	14	15	16	17	18	1
30,739	15,468	15,271	190	104	86	50,065	36,045	14,020	7
20,810	10,497	10,313	118	70	48	17,954	14,925	3,029	
9,929	4,971	4,958	72	34	38	32,111	21,120	10,991	
9,929	4,971	4,958	72	34	38	32,111	21,120	10,991	
12,505	6,098	6,407	2	1	1	26,908	20,980	5,928	8
11,903	5,815	6,088	2	1	1	22,658	17,953	4,705	
602	283	319	..	..	...	4,250	3,027	1,223	
602	283	319	..	..	...	4,250	3,027	1,223	
12,374	6,145	6,229	361	179	182	33,201	26,603	6,598	9
12,374	6,145	6,229	361	179	182	33,201	26,603	6,598	
...	..	...	...	...	...	..	..	..	

DISTRICT PRIMARY

Sl. No.	District/Taluk/Town	Total Rural Urban	WORKERS					
			Total (I-IX)			1 Cultivators		
			Persons	Males	Females	Persons	Males	Females
1	2	3	19	20	21	22	23	24
7.	Raichur Taluk ..	T	71,086	57,706	13,380	19,923	18,243	1,680
		R	48,101	37,705	10,396	18,839	17,264	1,575
		U	22,985	20,001	2,984	1,084	979	105
	Raichur (M) ..	U	22,985	20,001	2,984	1,084	979	105
8.	Sindhnur Taluk ..	T	53,315	40,940	12,375	22,977	20,701	2,276
		R	48,756	36,898	11,858	21,875	19,631	2,244
		U	4,559	4,042	517	1,102	1,070	32
	Sindhnur (M) ..	U	4,559	4,042	517	1,102	1,070	32
9.	Yelburga Taluk ..	T	56,719	40,699	16,020	25,216	21,749	3,467
		R	56,719	40,699	16,020	25,216	21,749	3,467
		U	..	..	..	..	..	..

CENSUS ABSTRACT

WORKERS									
II Agricultural Labourers			III Livestock, Forestry, etc.			IV Mining and Quarrying			Sl. No.
Persons	Males	Females	Persons	Males	Females	Persons	Males	Females	
25	26	27	28	29	30	31	32	33	1
19,985	13,069	6,916	2,140	1,775	365	28	27	1	7
19,229	12,496	6,733	1,715	1,363	352	..	..	..	
756	573	183	425	412	13	28	27	1	
756	573	183	425	412	13	28	27	1	
21,325	12,454	8,871	1,261	1,056	205	3	1	2	8
20,259	11,702	8,557	1,159	955	204	..	..	..	
1,066	752	314	102	101	1	3	1	2	
1,066	752	314	102	101	1	3	1	2	
22,956	11,721	11,235	1,430	1,270	160	2	2	..	9
22,956	11,721	11,235	1,430	1,270	160	2	2	..	
...	..	...	..	..	..	..	..	..	

Sl. No.	District/Taluk/ Town	Total Rural Urban	WORKERS								
			V Manufacturing, Processing, Servicing and Repairs						VI Construction		
			(a) Household Industry			(b) Other than Household Industry					
			Persons	Males	Females	Persons	Males	Females	Persons	Males	Females
1	2	3	34	35	36	37	38	39	40	41	42
7.	Raichur Taluk ..	T	1,676	1,423	253	3,698	3,204	494	1,988	1,632	356
		R	905	786	119	860	763	97	648	606	42
		U	771	637	134	2,838	2,441	397	1,340	1,026	314
	Raichur (M) ...	U	771	637	134	2,838	2,441	397	1,340	1,026	314
8.	Sindhnur Taluk ..	T	1,107	941	166	608	556	52	806	739	67
		R	909	759	150	461	413	48	668	608	60
		U	198	182	16	147	143	4	138	131	7
	Sindhnur (M) ..	U	198	182	16	147	143	4	138	131	7
9.	Yelburga Taluk ..	T	1,986	1,531	455	1,100	841	259	439	354	85
		R	1,986	1,531	455	1,100	841	259	439	354	85
		U	-	-	-	-	-	-	-	-	-

CENSUS ABSTRACT

WORKERS												
VII Trade and Commerce			VIII Transport, Storage and Communication			IX Other Services			X NON-WORKERS			Sl. No.
Persons	Males	Females	Persons	Males	Females	Persons	Males	Females	Persons	Males	Females	
43	44	45	46	47	48	49	50	51	52	53	54	
6,429	5,894	535	5,950	4,970	980	9,269	7,469	1,800	1,38,427	49,189	89,238	7
1,089	898	191	691	611	80	4,125	2,918	1,207	81,581	27,699	53,882	
5,340	4,996	344	5,259	4,359	900	5,144	4,551	593	56,846	21,490	35,356	
5,340	4,996	344	5,259	4,359	900	5,144	4,551	593	56,846	21,490	35,356	
1,921	1,707	214	354	324	30	2,953	2,461	492	86,663	29,693	56,970	8
1,101	931	170	76	74	2	2,248	1,825	423	76,905	26,261	50,644	
820	776	44	278	250	28	705	636	69	9,758	3,432	6,326	
820	776	44	278	250	28	705	636	69	9,758	3,432	6,326	
1,175	1,026	149	196	188	8	2,219	2,017	202	84,199	29,843	54,356	9
1,175	1,026	149	196	188	8	2,219	2,017	202	84,199	29,843	54,356	
..	..	..	..	..	..	..	..	..	..	...	...	

NOTE

1 @ The areas of the State and each of the District represent provisional 'Geographical area' and have been supplied by the Surveyor General, India. The figures for urban areas are those supplied by the Local Bodies. Area figures for Rural areas are derived by subtracting the Urban areas from the total area of the districts and reported by the Surveyor General, India. The total of the Area figures of the Taluks will not tally with the District figures because the former represents 'Land-use' area and are derived from figures supplied by the Director of Survey, Settlement and Land Records in Mysore.

2 Towns treated as such for the first time in 1961 Census which continue as towns in 1971 Census are shown with Asterisk (*) on their left.

3 Towns treated as such for the first time in 1971 are printed in itlaics.

4 The following abbreviations used for indicating the status of a town are given within brackets against names of the towns.

C Municipal Corporation

CB Cantonment Board

NAC. Notified Area Committee

M Municipal Town

P Panchayat

SA Special Area

SB Sanitary Board

TB Town Board

TP Town Panchayat

5 Under Column 3 following abbreviations are used:

T: Total R: Rural U: Urban

MYSORE

WORKERS CLASSIFIED BY INDUSTRIAL CATEGORIES, 1971

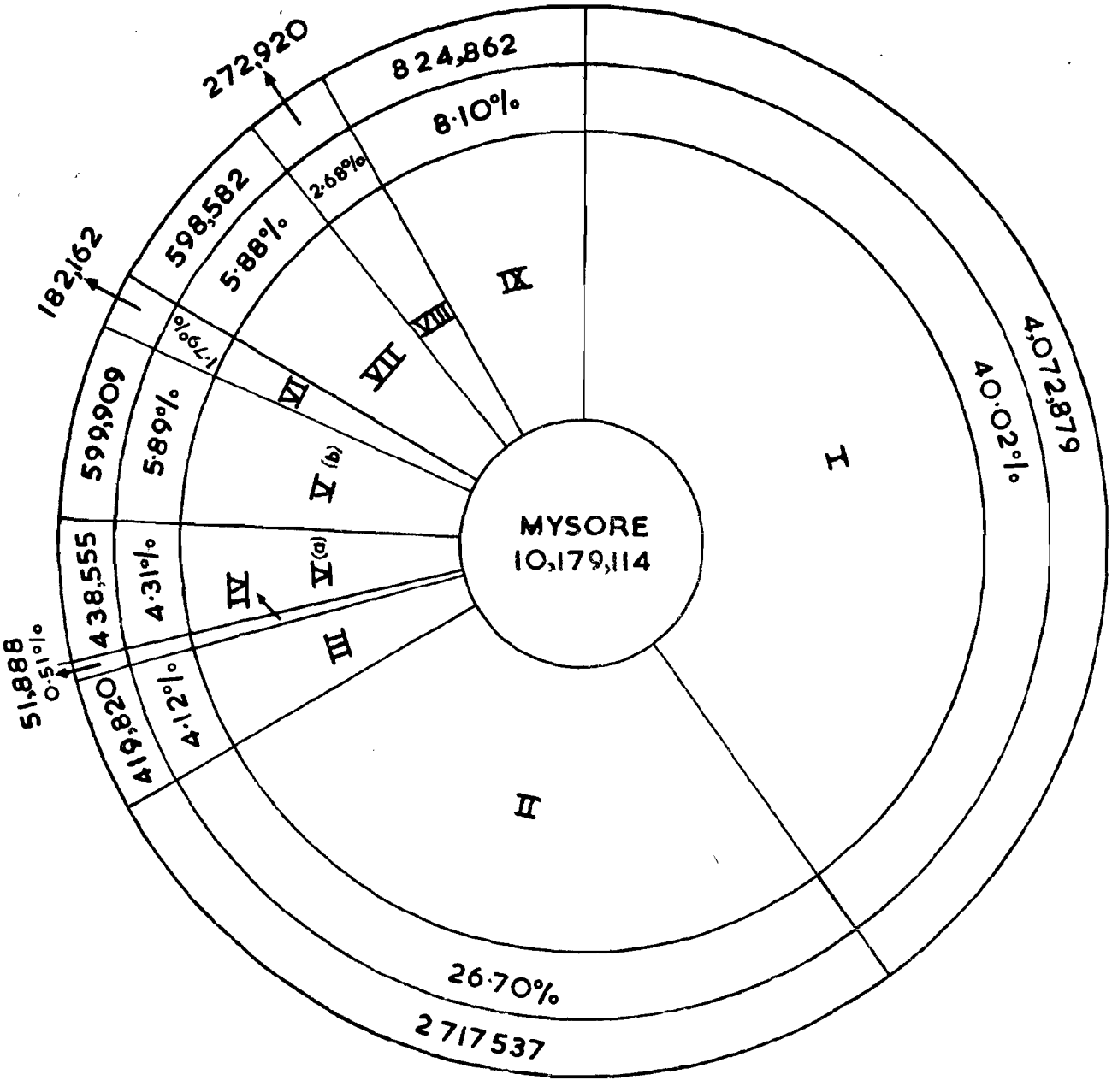

RAICHUR DISTRICT

WORKERS CLASSIFIED BY INDUSTRIAL CATEGORIES, 1971

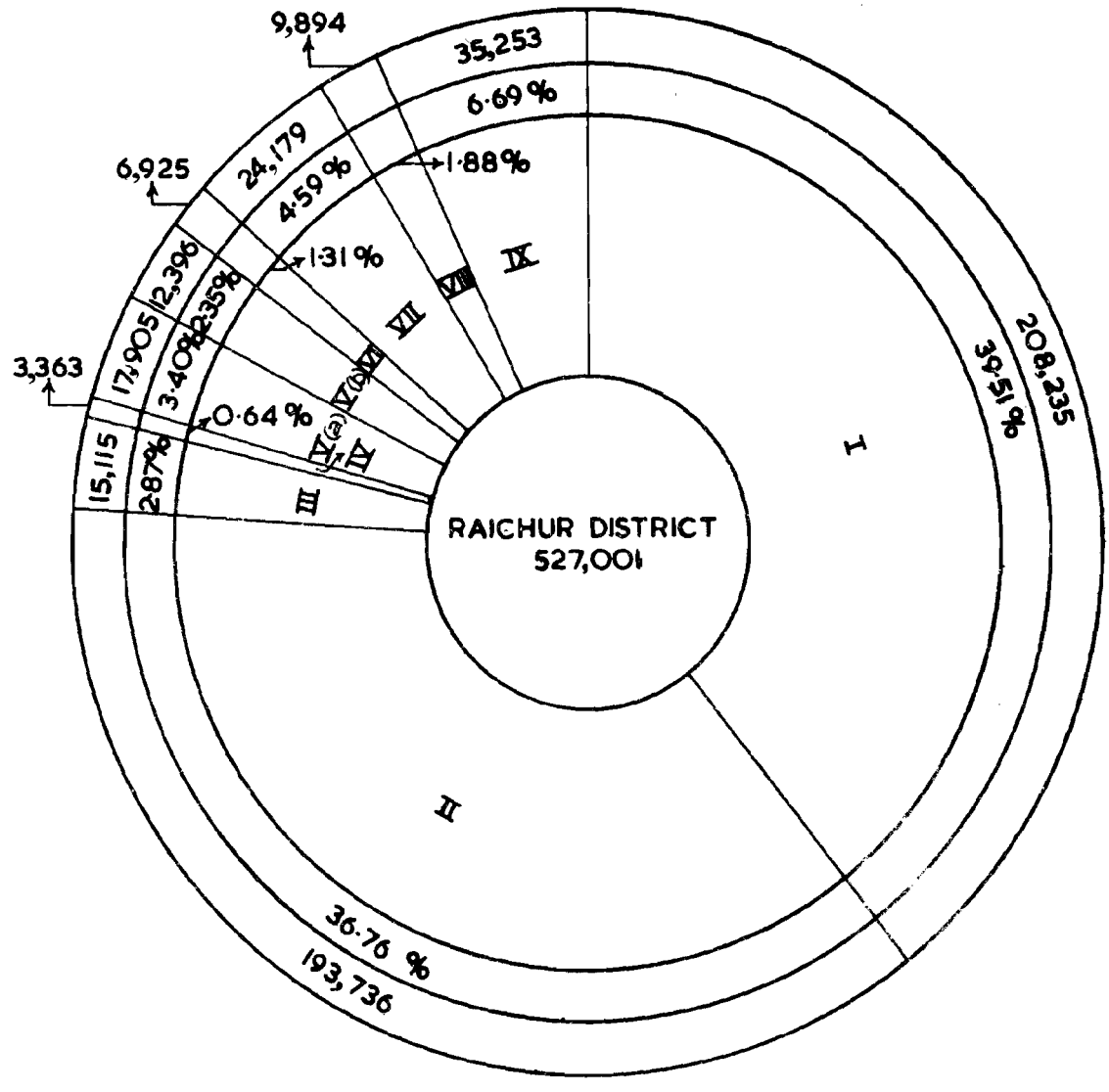

TALUK PRIMARY CENSUS ABSTRACT

DEODURG TALUK

ALPHABETICAL LIST OF VILLAGES

DEODURG TALUK

Sl. No.	Name of Village	1971 Census Location Code Number	Population 1961	Population 1971	Square in the Taluk Map in which the village is located
1	2	3	4	5	6
1.	Adkalgud ..	182	148	241	C–5
2.	Agrahal ..	172	277	294	E–5
3.	Akalkumpi ..	180	413	766	C–5
4.	Aldharti ..	112	163	238	E–4
5.	Alkod ..	178	652	678	D–5
6.	Amrapur ..	13	154	260	F–4
7.	Amrapur ..	115	329	555	C–3
8.	Anchesugur ..	95	569	655	C–2
9.	Andankhed ..	108	Uninhabited		F–4
10.	Anjal ..	94	963	1,030	C–2
11.	Anwar ..	181	136	447	C–5
12.	Apprahal ..	127	109	120	G–2
13.	Arkera ..	139	1,954	2,819	D–4
14.	Arshangi ..	61	480	611	E–2
15.	Bagur ..	7	356	361	B–3
16.	Bandegud ..	175	289	401	D–4
17.	Bassapur ..	46	..	82	A–3
18.	Baswantpur ..	128	226	295	G–2
19.	Bender Ganekal ..	186	1,180	1,857	C–4
20.	Benkal ..	55	377	417	D–1
21.	Bhogi Ramangund	40	453	514	B–4
22.	Bhumangund ..	183	853	916	C–4
23.	Bomanhal ..	131	662	797	G–3
24.	Bomanhalli ..	45	358	594	B–4
25.	Buddinni ..	6	Uninhabited		B–3
26.	Buddinni ..	160	590	653	E–4
27.	Budinhal ..	118	578	597	F–3
28.	Bunkaldoddi ..	47	997	1,327	A–3
29.	Chadkalgudda ..	24	597	642	C–5
30.	Chapalki ..	4	Uninhabited		B–3
31.	Chick Budur ..	67	1,475	1,397	E–2
32.	Chick Hunkoni ..	72	329	458	D–3
33.	Chick Kudalgi ..	135	13	19	F–3
34.	Chick Rai Kumpi	125	328	222	F–2
35.	Chikaldoddi ...	149	129	158	D–3
36.	Chinchodi ...	49	699	1,421	A–3
37.	Chintalkunta ..	151	570	590	E–3
38.	Deodurg (Rural) ...	51	@	371	D–3
39.	Devatgal ...	21	312	391	C–4
40.	Devergud ..	26	81	162	B—5
41.	Devergud ...	81	271	316	D–2
42.	Dondambli ...	54	775	1,018	D–2
43.	Durg ...	107	Uninhabited		E–4
44.	Gabbur ..	99	3,714	4,444	F–4
45.	Gagal ..	123	142	121	F–2
46.	Gajaldinni ..	17	323	387	C–3
47.	Galag ..	23	2,175	2,879	C–4
48.	Ganajali ..	20	494	584	C–4
49.	Gandhal ..	41	771	1,211	B–4
50.	Ganekal ..	102	1,114	1,497	F–5
51.	Gejji Bhavi ..	155	288	460	E–4
52.	Gopalpur ..	96	622	849	C–2
53.	Gopendevarhalli ..	68	224	193	E–2
54.	Govindpalli ..	162	479	595	E–4
55.	Guddadairabgera	88	126	201	D–3
56.	Gugal ..	124	444	494	F–2
57.	Gundgurthi ..	78	535	652	D–2
58.	Guntarhal ..	70	659	744	E–3
59.	Haddinhal ..	116	394	435	F–3
60.	Hal-Jadaldinni ..	159	255	241	D–4
61.	Hamnur ..	60	151	132	D–2
62.	Hampergundi ..	11	Uninhabited		B–3
63.	Heggadinni ..	168	600	627	E–5
64.	Hemanhal ..	77	169	229	D–2
65.	Hemnal ..	130	748	906	G–3
66.	Hemnur ..	147	807	804	D–3
67.	Henchinal ..	134	419	517	F–3
68.	Herundi ..	8	527	656	C–3
69.	Herur ..	65	643	739	F–2
70.	Hire Budur ..	119	1,331	1,377	E–3
71.	Hirehonkuni ..	83	21	Uninhabited	D–3
72.	Hirekudalgi ..	137	126	178	F–3
73.	Hireraikumpi ..	126	1,219	1,024	F–2
74.	Honkatmalli ..	144	536	656	D–3
75.	Honnatgi ..	136	482	529	F–3
76.	Horhatti ..	38	Uninhabited		B–4
77.	Hosur Siddapur ..	44	705	857	B–3
78.	Huligud ..	32	191	321	B–4
79.	Hungunbad ..	156	195	203	E–4
80.	Huvinhadgi ..	98	269	407	D–2
81.	Ingaladhal ..	117	352	443	F–3
82.	Itagi ..	122	636	712	F–2
83.	Jagatkal ..	163	795	867	E–4
84.	Jagir Jadaldinni ..	170	821	995	E–5
85.	Jalhalli ..	1	4,775	6,166	B–3
86.	Jamaldinni ..	9	150	176	C–3

@ Population of 1961 was included in Deodurg Town.

ALPHABETICAL LIST OF VILLAGES

DEODURG TALUK (*Contd.*)

Sl. No.	Name of Village	1971 Census Location Code Number	Population 1961	Population 1971	Square in the Taluk Map in which the village is located
1	2	3	4	5	6
87.	Jarbandi ..	74	205	666	D-2
88.	Jarbandi ..	158	644	255	D-4
89.	Javgud ..	110	Uninhabited		E-4
90.	Jinnapur ..	152	465	591	E-4
91.	Joladhadgi ..	53	474	638	D-2
92.	Jutmardi ..	176	56	133	D-4
93.	Kachapur ..	188	Uninhabited		D-4
94.	Kadligud ..	111	Uninhabited		E-4
95.	Kakaldoddi ..	33	191	479	B-4
96.	Kakargal ..	113	646	646	E-3
97.	Kaligina Irabgera	87	949	1,287	D-3
98.	Kamaldinni ..	34	365	506	B-4
99.	Kamdhal ..	79	198	217	D-2
100.	Kardigud ..	12	488	676	B-3
101.	Kardona ..	143	51	46	D-4
102.	Karegud ..	92	1,092	1,363	C-3
103.	Karkihalli ..	58	441	420	D-1
104.	Katmalli ..	22	57	119	C-4
105.	Khanapur ..	138	928	1,007	F-3
106.	Khardigud ..	106	488	329	E-4
107.	Kharegud ..	80	263	217	D-2
108.	Kolur ..	132	388	486	F-3
109.	Konchapli ..	56	627	755	D-1
110.	Kopper ..	62	1,368	1,477	E-2
111.	Kothdoddi ..	145	1,451	1,365	D-4
112.	Kotigud ..	85	139	239	D-3
113.	Kurkihalli ..	63	596	672	E-1
114.	Kyadigera ..	177	1,278	2,095	D-5
115.	Laxminarayanpur	100	Uninhabited		F-4
116.	Lingadhalli ..	3	454	556	B-3
117.	Madarkal ..	25	381	644	B-5
118.	Madarkal ..	129	978	985	G-3
119.	Mailapur ..	185	Uninhabited		C-4
120.	Makaldoddi ..	39	242	395	B-4
121.	Maladkal ..	104	1,983	2,146	F-4
122.	Malkamdinni ..	142	140	221	D-4
123.	Mallapur ..	184	390	424	C-4
124.	Malledevergud ..	174	306	346	D-5
125.	Mallinaikandoddi	141	409	336	D-4
126.	Manasgal ..	86	193	164	D-3
127.	Mandalgud ..	16	268	310	C-3
128.	Markamdinni ..	169	601	709	E-5
129.	Masarkal ..	71	2,415	2,725	E-3
130.	Masidpur ..	101	769	894	F-4
131.	Masihal ...	120	497	604	F-2
132.	Matpalli ..	121	555	565	F-2
133.	Mednapur ..	10	178	220	B-3
134.	Miyapur ...	84	402	402	D-3
135.	Mudalgund ..	28	257	624	B-5
136.	Mudgot ..	5	263	303	B-3
137.	Mudwaigaddi ...	37	Uninhabited		B-3
138.	Mukanhal ..	18	218	363	C-3
139.	Mundargi ..	19	954	1,305	C-4
140.	Mustoor ..	154	597	578	E-4
141.	Myadergol ..	57	173	209	D-1
142.	Nagaddinni ..	165	991	1,295	E-5
143.	Nagargund ...	52	643	903	D-2
144.	Nagarhal ..	69	253	343	E-3
145.	Naglapur ..	42	5	35	B-4
146.	Nagoli ...	173	818	786	D-4
147.	Navalgud ..	14	217	297	C-3
148.	Neelgal ..	103	1,035	1,478	F-5
149.	Nilvanji ..	93	520	631	C-2
150.	Nimbaidoddi ..	89	Uninhabited		D-4
151.	Ooti ...	29	428	613	B-4
152.	Palkanmardi ..	31	418	806	B-5
153.	Pandyan ..	187	324	450	C-4
154.	Parapur ..	35	97	121	B-4
155.	Paratpur ..	59	230	263	D-1
156.	Piligund ..	140	334	332	D-4
157.	Pilikal ...	146	Uninhabited		D-4
158.	Ramanhal ...	76	549	774	D-2
159.	Ramdurg ...	105	2,576	2,216	E-4
160.	Rampur ...	161	Uninhabited		E-4
161.	Rekalmardi ..	171	132	165	D-5
162.	Salkyapur ...	66	455	501	E-2
163.	Samandar ...	90	279	328	C-4
164.	Sasvigera ..	82	212	342	D-3
165.	Shakapur ...	153	207	253	E-4
166.	Shavantgal ..	179	460	619	D-5
167.	Shavantgera ..	133	919	1,095	F-3
168.	Shivangi ..	157	635	679	D-4
169.	Somanmardi ...	43	456	837	B-4
170.	Sugarhal ...	75	248	291	D-2
171.	Suladgud ...	15	107	188	C-3
172.	Sunkeshwarhal ...	114	505	771	B-4

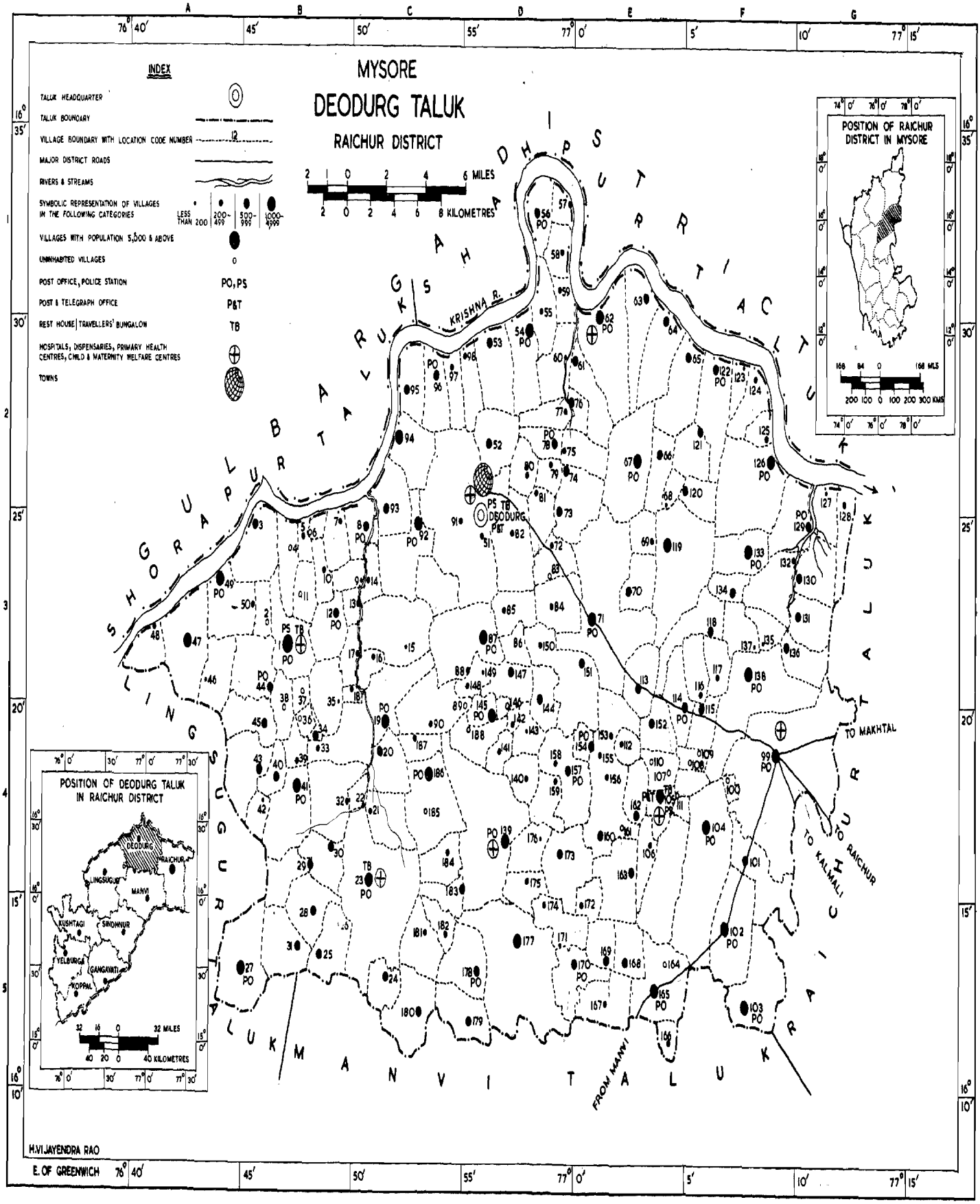
MYSORE
DEODURG TALUK
RAICHUR DISTRICT
INDEX
TALUK HEADQUARTER
TALUK BOUNDARY
VILLAGE BOUNDARY WITH LOCATION CODE NUMBER
MAJOR DISTRICT ROADS
RIVERS & STREAMS
SYMBOLIC REPRESENTATION OF VILLAGES IN THE FOLLOWING CATEGORIES
LESS THAN 200
200-499
500-999
1000-4999
VILLAGES WITH POPULATION 5,000 & ABOVE
UNINHABITED VILLAGES
POST OFFICE, POLICE STATION
POST & TELEGRAPH OFFICE
REST HOUSE/TRAVELLERS' BUNGALOW
HOSPITALS, DISPENSARIES, PRIMARY HEALTH CENTRES, CHILD & MATERNITY WELFARE CENTRES
TOWNS
2 0 2 4 6 MILES
2 0 2 4 6 8 KILOMETRES
KRISHNA R.
SHORAPUR TALUK
LINGSUGUR TALUK
MANVI TALUK
DEVADURGA TALUK
MAKTAL TALUK
RAICHUR TALUK
KALMALA
TO MAKHTAL
TO RAICHUR
TO KALMALA
FROM MANVI
PS TB DEODURG PET
POSITION OF RAICHUR DISTRICT IN MYSORE
POSITION OF DEODURG TALUK IN RAICHUR DISTRICT
DEODURG
RAICHUR
LINGSUGUR
MANVI
KUSHTAGI
SINDHNUR
YELBURGA
GANGAVATI
KOPPAL
32 16 0 32 MILES
40 20 0 40 KILOMETRES
H.V.JAYENDRA RAO
E. OF GREENWICH

ALPHABETICAL LIST OF VILLAGES

DEODURG TALUK (*Concld.*)

Sl. No.	Name of Village	1971 Census Location Code Number	Population		Square in the Taluk Map in which the village is located
			1961	1971	
1	2	3	4	5	6
173.	Sunnadkal ..	30	339	590	B–4
174.	Sutardinni ..	164	Uninhabited		E–5
175.	Teggihal ...	150	331	462	D–3
176.	Timmapur ..	36	Uninhabited		B–4
177.	Tippaldinni ...	166	399	387	E–5
178.	Tippapur ...	109	Uninhabited		F–4
179.	Veergot ..	48	624	253	A–3
180.	Vegdambli ..	97	289	341	C–2
181.	Venglapur ..	91	238	309	C–3
182.	Wandli ..	27	1,416	1,571	B–5
183.	Yaldoddi ..	148	70	215	D–3
184.	Yatgal ..	64	717	785	E–2
185.	Yeramsal ..	73	465	625	D–3
186.	Yergudda ..	50	285	408	B–3
187.	Yerkamandoddi ..	2	Uninhabited		B–3
188.	Yermarus ..	167	402	410	E–5

PRIMARY

DEODURG TALUK

L.C. No.	Name of Village town/ward/ urban enumerator's block No.		Area of village in acres and of town/ ward in Km²	No. of Occupied residential houses	No. of households	Total population (including Institutional and Houseless population) P	M	F	Scheduled Castes M	F	Scheduled Tribes M	F	Literate and educated persons M	F	WORKERS Total workers (I-IX) M	F	I M	F
1	2		3	4	5	6	7	8	9	10	11	12	13	14	15	16	17	18
16/1	**Deodurg Taluk**	**T**	**1541·3**	**22997**	**26025**	**126352**	**63295**	**63057**	**8497**	**8779**	**44**	**52**	**14786**	**3679**	**36895**	**11858**	**17713**	**2118**
		R	**1537·4**	**21145**	**24036**	**116678**	**58375**	**58303**	**8077**	**8371**	**32**	**41**	**12723**	**2813**	**34447**	**11262**	**17130**	**2065**
		U	**3·9**	**1852**	**1939**	**9674**	**4920**	**4754**	**420**	**408**	**12**	**11**	**2063**	**866**	**2448**	**596**	**583**	**53**
	RURAL																	
1.	*Jalhalli*	..	*2,557*	*1,239*	*1,307*	*6,166*	*3,037*	*3,129*	*254*	*343*	...	...	*906*	*249*	*1,754*	*942*	*710*	*134*
2.	Yerkamandoddi		951	..	..	..	..	..	..	Uninhabited			..	..	..	..	..	..
3.	Lingadhalli	..	3,165	104	111	556	269	287	35	41	..	..	42	10	163	93	88	8
4.	Chapalki	..	1,725	..	..	..	..	..	..	Uninhabited			..	..	..	..	..	..
5.	Modgot	..	626	54	54	303	154	149	32	25	..	..	16	3	95	..	67	..
6.	Buddinni	..	523	..	..	..	..	..	..	Uninhabited			..	..	...	..	..	..
7.	Bagur	..	1,339	66	69	361	177	184	31	28	..	..	53	16	103	56	57	5
8.	Herundi	..	1,652	113	113	656	312	344	73	79	..	..	80	11	234	2	65	..
9.	Jamaldinni	..	767	32	33	176	90	86	9	9	..	..	11	..	53	8	33	..
10.	Madhapur	..	907	40	43	220	111	109	14	13	..	..	34	6	64	10	34	..
11.	Hampergundi	..	1,081	..	..	..	..	..	..	Uninhabited			..	...	...	...	...	..
12.	Kardigud	..	1,782	112	123	676	351	325	21	25	..	..	29	8	215	32	150	4
13.	Amrapur	..	575	54	55	260	130	130	7	8	..	..	38	5	74	2	32	..
14.	Navalgud	..	985	55	57	297	146	151	19	20	..	..	52	10	81	..	34	..
15.	Suladgud	...	3,848	38	38	188	105	83	3	4	..	..	4	..	68	2	27	2
16.	Mandalgud	..	747	48	56	310	163	147	30	18	..	..	31	3	104	8	67	...
17.	Gajaldinni	..	750	71	81	387	203	184	11	17	..	..	27	3	132	30	82	1
18.	Mukanhal	..	502	56	69	363	175	188	18	22	..	..	25	3	100	33	58	...
19.	Mundargi	..	5,112	256	342	1,305	671	634	43	40	..	..	145	32	352	44	190	7
20.	Ganajali	..	1,751	122	161	584	296	288	31	30	..	..	65	11	176	150	96	82
21.	Devatgal	..	2,024	79	107	391	183	208	12	18	..	..	38	1	95	6	86	4
22.	Katmalli	..	535	14	16	119	63	56	11	13	..	..	10	..	33	3	23	3
23.	Galag	..	9,821	487	528	2,879	1,425	1,454	93	98	..	..	260	30	930	205	402	9
24.	Chadkalgudda		1,298	86	107	642	328	314	25	16	..	..	36	3	219	17	58	..
25.	Madarkal	..	507	111	111	644	318	326	24	32	..	..	24	4	181	128	90	1
26.	Devergud	..	1,790	26	34	162	88	74	..	..	..	..	2	..	58	7	23	..
27.	Wanoli	..	3,947	253	272	1,571	781	790	137	130	..	..	184	28	469	204	282	82
28.	Mudalgund	..	2,199	55	120	624	333	291	43	33	..	..	35	5	225	21	147	3
29.	Ooti	..	1,462	95	165	613	314	299	11	6	..	..	84	22	211	5	122	1
30.	Sunnadkal	..	1,896	89	123	590	296	294	36	22	..	..	61	9	146	12	121	5
31.	Palkanmardi	..	2,194	152	187	806	398	408	91	68	..	..	82	25	247	16	90	9
32.	Huligud	..	2,807	55	64	321	158	163	20	20	..	..	5	1	89	2	73	2
33.	Kakaldoddi	..	415	114	122	479	234	245	48	41	..	..	96	43	142	9	94	61
34.	Kamaldinni	..	697	104	111	506	262	244	78	89	..	..	72	9	162	45	100	6
35.	Parapur	..	1,938	26	36	121	62	59	24	20	..	..	12	..	33	4	22	..

Note—The total of the village areas may not tally with the rural areas of the taluk. The data on these areas are from different sources and no attempt has been made to tally the two.

CENSUS ABSTRACT

DEODURG TALUK

WORKERS																		NON-WORKERS		
II		III		IV		V (*a*)		V (*b*)		VI		VII		VIII		IX		X		L.C.
M	F	M	F	M	F	M	F	M	F	M	F	M	F	M	F	M	F	M	F	No.
19	20	21	22	23	24	25	26	27	28	29	30	31	32	33	34	35	36	37	38	1
12032	7719	1550	329	11	..	971	210	543	36	303	59	1252	241	358	193	2162	953	26400	51199	
11758	7502	1516	327	11	..	782	157	404	31	167	15	803	177	167	88	1709	900	23928	47041	
274	217	34	2	..	..	189	53	139	5	136	44	449	64	191	105	453	53	2472	4158	
605	678	47	2	..	..	104	27	31	3	9	..	113	56	9	..	126	42	1,283	2,187	1
..	..	..	..	..	..	..	..	..	..	Uninhabited			..	..	..	..	..	..	..	2
74	85	..	..	..	..	..	..	..	..	..	..	..	..	..	..	1	..	106	194	3
..	..	..	..	..	..	..	..	..	..	Uninhabited			..	..	..	..	..	..	..	4
22	..	6	..	..	..	..	..	..	..	..	..	..	..	..	..	..	..	59	149	5
..	..	..	..	..	..	..	..	..	..	Uninhabited			..	..	..	..	..	..	...	6
21	48	16	1	..	..	3	..	..	..	..	..	2	..	..	..	4	2	74	128	7
159	..	..	..	..	..	2	..	3	..	..	..	..	..	1	..	4	2	78	342	8
11	8	5	..	..	..	..	..	2	..	..	..	1	..	..	..	1	..	37	78	9
18	9	5	..	..	..	4	..	..	..	..	..	1	..	..	..	2	1	47	99	10
..	...	—	..	..	..	..	..	..	..	Uninhabited			..	..	..	..	..	..	—	11
47	20	12	7	..	..	2	..	2	..	..	..	1	1	..	..	1	...	136	293	12
33	..	..	..	..	..	..	..	5	2	..	..	2	..	..	..	2	..	56	128	13
44	..	..	..	..	..	1	..	..	..	..	..	..	..	..	..	2	..	65	151	14
40	..	1	..	..	..	..	..	..	..	..	..	..	..	..	..	..	..	37	81	15
22	8	10	..	..	..	..	..	..	..	..	..	5	..	..	..	..	..	59	139	16
26	29	5	..	..	..	..	..	17	..	..	..	..	—	..	..	2	..	71	154	17
26	33	9	..	..	..	3	..	..	..	..	..	3	..	..	..	1	..	75	155	18
68	1	54	22	..	..	12	5	4	6	1	..	10	..	..	..	13	3	319	590	19
47	63	12	2	..	..	5	..	5	..	4	..	4	1	..	..	3	2	120	138	20
5	..	1	..	..	..	..	..	..	..	..	..	1	..	..	..	2	2	88	202	21
4	..	..	..	..	..	1	..	..	..	..	..	4	..	..	..	1	..	30	53	22
303	183	45	11	..	..	43	19	9	1	21	1	17	1	1	..	89	40	495	1,189	23
96	2	50	13	..	..	7	..	..	..	..	..	..	..	..	..	8	2	109	297	24
74	125	9	1	..	..	5	1	..	..	..	..	3	..	..	..	..	..	137	198	25
23	..	11	7	..	..	1	..	..	..	..	..	..	..	..	..	..	..	30	67	26
129	117	19	1	10	..	7	..	1	..	1	..	10	1	1	..	9	3	312	586	27
64	5	8	1	..	..	..	1	..	..	..	..	..	..	..	..	6	11	108	270	28
82	4	3	..	..	..	..	..	2	..	..	..	2	..	..	..	..	..	103	294	29
14	6	..	..	..	..	2	1	..	..	..	..	3	..	..	..	6	..	150	282	30
122	5	18	2	..	..	9	..	1	..	..	..	4	..	..	...	3	...	151	392	31
16	..	..	..	..	..	..	..	..	..	..	..	..	..	..	...		..	69	161	32
44	33	1	..	..	..	2	..	..	...	1	..	..	..	..	..	..	..	92	151	33
54	39	...	—	..	..	3	...	..	..	..	..	..	..	..	..	5	..	100	199	34
11	14	—	...	—	...	...	...	...	...	...	...	...	...	—	...	..	..	29	45	35

PRIMARY

DEODURG TALUK

L.C. No.	Name of Village town/ward/ urban enumerator's block No.	Area of village in acres and of town/ ward in Km²	No. of Occupied residential houses	No. of households	Total population (including Institutional and Houseless population)			Scheduled Castes		Scheduled Tribes		Literate and educated persons		WORKERS			
														Total workers (I-IX)		I	
					P	M	F	M	F	M	F	M	F	M	F	M	F
1	2	3	4	5	6	7	8	9	10	11	12	13	14	15	16	17	18
36. Timmapur ..		527	..	..	..	..	..	Uninhabited			..	..	..	..	..	..	..
37. Mudwaigaddi ..		296	..	..	..	..	..	Uninhabited			..	..	..	..	..	..	..
38. Horhatti ..		844	..	..	..	..	..	Uninhabited			..	..	..	..	..	..	..
39. Makaldoddi ..		779	64	87	395	188	207	62	27	..	..	30	12	108	20	76	13
40. Bhogi Ramangund		827	105	121	514	251	263	18	23	..	..	38	4	179	46	119	5
41. Gandhal ..		3,022	151	152	1,211	603	608	85	100	..	..	132	34	363	64	170	19
42. Naglapur ..		763	8	9	35	15	20	..	..	..	..	1	..	13	4	10	..
43. Somanmardi ..		2,695	159	167	837	422	415	38	31	..	..	72	4	301	48	196	..
44. Hosur Siddapur		2,912	150	150	857	419	438	..	..	..	..	13	4	287	231	119	9
45. Bomanhalli ..		1,955	116	122	594	317	277	57	49	..	..	60	5	202	23	130	2
46. Bassapur ..		2,067	10	11	82	43	39	..	..	..	..	..	..	24	..	23	..
47. Bunkaldoddi ..		4,279	215	220	1,327	669	658	50	47	..	..	53	3	399	53	318	2
48. Veergot ..		1,597	40	46	253	132	121	17	23	..	..	16	..	88	52	58	39
49. Chinchodi ..		2,311	260	269	1,421	705	716	159	169	..	..	138	10	449	32	376	3
50. Yergudda ..		941	67	72	408	199	209	..	..	...	..	40	7	114	15	55	2
51. Deodurg Rural .. (Shankar Nagar)		9,620	76	76	371	221	150	..	..	..	..	..	...	156	2	128	...
52. Nagargund ..		2,376	165	171	903	467	436	46	53	..	..	71	22	283	78	98	3
53. Joladhadgi ..		2,957	107	122	638	326	312	35	45	..	..	128	34	200	12	89	2
54. Dondambli ..		2,707	175	184	1,018	505	513	175	189	..	..	102	13	288	93	99	5
55. Benkal ..		1,665	80	84	417	218	199	32	34	..	..	38	1	128	7	56	1
56. Konchapli ..		2,162	179	179	755	351	404	36	48	...	...	96	25	215	3	9	..
57. Myadergol ..		1,088	43	43	209	100	109	6	4	..	..	5	1	57	..	..	..
58. Karkihalli ..		1,226	77	77	420	198	222	26	34	..	..	12	1	115	37	51	1
59. Paratpur ..		964	48	48	263	138	125	21	19	..	..	38	12	82	13	53	2
60. Hamnur ..		1,639	31	31	132	68	64	..	..	..	..	13	..	38	9	6	2
61. Arshangi ..		2,191	107	107	611	307	304	82	81	..	..	58	13	187	25	45	13
62. Kopper ..		5,282	247	267	1,477	739	738	127	125	..	..	204	54	439	45	103	9
63. Kurkihalli ..		2,706	136	136	672	341	331	19	16	..	..	60	12	204	138	127	63
64. Yatgal ..		2,970	146	154	785	380	405	63	80	..	..	93	31	229	161	91	25
65. Herur ..		3,251	169	181	739	348	391	94	95	..	..	85	25	189	32	116	28
66. Salkyapur ..		1,474	98	100	501	248	253	26	29	...	..	84	16	163	23	105	3
67. Chickbudur ..		4,323	287	319	1,397	700	697	90	96	..	..	218	40	391	117	223	11
68. Gopendeverhalli		575	36	36	193	99	94	5	2	..	..	47	6	63	34	42	18
69. Nagarhal ..		942	57	59	343	163	180	41	56	..	..	59	27	90	81	39	36
70. Guntarhal ..		1,618	118	124	744	365	379	57	61	..	..	126	29	222	76	46	12

CENSUS ABSTRACT

DEODURG TALUK

WORKERS																		NON-WORKERS		
II		III		IV		V (*a*)		V (*b*)		VI		VII		VIII		IX		X		L.C.
M	F	M	F	M	F	M	F	M	F	M	F	M	F	M	F	M	F	M	F	No.
19	20	21	22	23	24	25	26	27	28	29	30	31	32	33	34	35	36	37	38	1
..	..	..	..	..	..	..	..	..	..	Uninhabited			..	..	..	..	..	..	..	36
..	..	..	..	..	..	..	..	..	..	Uninhabited			..	..	..	..	..	..	..	37
..	..	..	..	..	..	..	..	..	..	Uninhabited			..	..	..	..	..	..	..	38
17	3	2	1	..	..	3	..	..	..	..	..	3	1	..	..	7	2	80	187	39
21	38	29	2	..	..	4	..	1	..	..	..	3	1	..	..	2	..	72	217	40
174	44	1	..	..	..	2	..	8	..	..	..	5	..	..	..	3	1	240	544	41
..	4	3	..	..	..	..	..	..	..	..	..	..	..	..	..	..	..	2	16	42
47	36	42	7	..	..	8	..	..	..	1	..	4	..	..	..	3	5	121	367	43
162	216	2	..	..	..	..	..	..	..	..	..	3	6	..	..	1	..	132	207	44
33	17	25	2	..	..	5	..	..	..	..	..	7	..	..	..	2	2	115	254	45
1	..	..	..	...	..	..	..	..	..	..	..	..	..	..	..	..	..	19	39	46
12	2	30	4	..	..	2	1	4	2	..	..	1	3	..	..	32	39	270	605	47
9	8	..	..	..	..	1	1	1	..	..	..	13	2	..	..	6	2	44	69	48
13	3	3	..	..	..	26	16	1	..	3	..	11	2	1	..	15	8	256	684	49
25	10	17	1	..	..	1	..	5	..	..	1	9	1	..	..	2	..	85	194	50
1	..	...	..	..	..	..	..	..	..	..	..	..	..	..	..	27	2	65	148	51
91	32	22	1	..	..	4	4	..	..	..	..	7	1	..	1	61	36	184	358	52
90	..	1	..	..	..	..	..	1	..	..	..	1	..	3	..	15	10	126	300	53
171	81	1	..	..	..	1	..	5	..	..	..	3	1	1	..	7	6	217	420	54
70	6	..	..	..	..	..	..	2	..	..	..	..	..	..	..	..	..	90	192	55
190	3	2	...	..	..	3	..	..	..	1	..	2	..	..	..	8	..	136	401	56
56	..	..	..	..	..	..	..	..	..	..	..	1	..	..	..	..	..	43	109	57
59	36	2	..	..	..	1	..	..	..	..	..	1	..	..	..	1	..	83	185	58
22	10	4	...	..	..	1	..	..	..	..	..	..	1	..	..	2	..	56	112	59
28	4	..	..	..	..	..	..	..	..	..	..	..	..	..	..	4	3	30	55	60
117	8	2	..	..	..	6	..	1	..	..	..	..	..	..	..	16	4	120	279	61
254	20	8	..	..	..	5	1	12	..	2	..	19	1	1	3	35	11	300	693	62
70	74	..	..	..	..	3	..	2	..	..	..	1	..	..	..	1	1	137	193	63
115	130	10	5	..	..	2	..	1	..	2	..	1	..	..	..	7	1	151	244	64
60	4	..	..	..	..	4	..	6	..	..	..	2	..	..	..	1	...	159	359	65
37	16	6	...	..	..	..	..	10	..	..	..	3	2	..	..	2	2	85	230	66
152	94	4	..	..	..	4	..	..	..	..	..	1	1	..	..	7	11	309	580	67
19	16	..	..	..	..	1	..	..	..	..	..	1	..	..	..	..	..	36	60	68
36	44	9	1	1	..	3	..	..	..	..	..	..	..	..	..	2	..	73	99	69
151	64	..	..	..	..	19	..	..	..	..	..	3	..	..	..	3	..	143	303	70

PRIMARY

DEODURG TALUK

L.C. No.	Name of Village town/ward/ urban enumerator's block No.	Area of village in acres and of town/ ward in Km²	No. of Occupied residential houses	No. of households	Total population (including Institutional and Houseless population)			Scheduled Castes		Scheduled Tribes		Literate and educated persons		WORKERS: Total workers (I-IX)		I	
					P	M	F	M	F	M	F	M	F	M	F	M	F
1	2	3	4	5	6	7	8	9	10	11	12	13	14	15	16	17	18
71.	Masarkal ..	8,265	437	594	2,725	1,369	1,356	140	153	..	..	385	130	766	145	342	15
72.	Chickhunkoni ..	1,273	82	93	458	239	219	55	45	..	..	45	13	144	33	53	1
73.	Yeramsal ..	1,002	135	135	625	294	331	63	81	..	..	44	8	164	12	111	2
74.	Jarbandi ..	1,692	145	145	666	333	333	120	111	..	..	47	10	186	21	117	12
75.	Sugarhal ..	1,376	74	75	291	131	160	40	53	..	..	28	6	72	18	52	12
76.	Ramanhal ..	751	118	131	774	365	409	28	33	..	..	65	6	234	122	113	4
77.	Hemanhal ..	1,027	42	43	229	110	119	32	31	..	..	29	..	66	11	34	..
78.	Gundgurthi ..	1,122	116	130	652	320	332	113	98	..	..	56	8	184	7	32	1
79.	Kamdhal ..	746	38	41	217	111	106	29	23	..	..	37	13	61	..	20	..
80.	Kharegud ..	1,219	39	42	217	111	106	69	48	..	..	48	..	60	5	39	..
81.	Devergud ..	1,312	55	60	316	147	169	86	85	..	..	42	7	81	10	53	..
82.	Sasvigera ..	3,341	68	68	342	174	168	..	..	..	..	11	2	95	12	70	..
83.	Hirehonkuni ..	230	..	..	..	..	..	..	Uninhabited			..	..	..	..	..	..
84.	Miyapur ..	2,293	78	81	402	198	204	72	29	..	..	32	9	136	26	78	5
85.	Kotigud ..	1,609	60	60	239	117	122	9	14	..	..	22	3	79	2	43	..
86.	Manasgal ..	185	32	32	164	83	81	7	6	..	..	32	..	52	...	42	...
87.	Kaligina Irabgera	3,638	206	360	1,287	670	617	46	43	..	..	32	..	420	55	306	21
88.	Guddadairabera	296	36	38	201	105	96	1	3	..	..	2	..	59	1	53	1
89.	Nimbaidoddi ..	334	..	..	..	..	..	..	Uninhabited			..	..	..	..	..	..
90.	Samandar ..	2,468	57	67	328	170	158	4	4	..	..	40	2	89	2	81	2
91.	Venglapur ..	1,750	75	92	309	164	145	..	..	..	..	..	..	95	81	95	81
92.	Karegud ..	3,091	276	277	1,363	694	669	64	55	..	..	83	9	396	15	349	..
93.	Nilvanji ..	2,514	116	135	631	324	307	27	11	..	..	66	6	206	60	128	6
94.	Anjal ..	2,367	188	212	1,030	508	522	37	45	..	..	77	5	315	160	170	21
95.	Anchesugur ..	2,084	110	126	655	341	314	76	76	..	..	83	12	207	74	104	1
96.	Gopalpur ..	1,886	145	147	849	428	421	45	39	..	..	112	14	270	15	112	3
97.	Vegdambli ..	1,210	56	64	341	186	155	9	3	..	..	43	16	120	2	53	2
98.	Huvinhadgi ..	1,520	61	103	407	208	199	32	28	..	..	87	16	156	12	17	..
99.	Gabbur ..	13,186	730	893	4,444	2,179	2,265	322	355	..	..	633	173	1,205	432	324	37
100.	Laxminarayanpur	322	..	..	..	..	..	..	Uninhabited			..	..	..	..	..	..
101.	Masidpur ..	2,983	169	170	894	435	459	65	64	..	..	161	45	229	72	96	2
102.	Ganekal ..	3,747	274	331	1,497	743	754	157	171	..	..	240	67	431	272	168	73
103.	Neelgal ..	3,252	254	279	1,478	712	766	250	277	..	..	211	57	440	243	161	..
104.	Maladkal ..	6,846	347	349	2,146	1,070	1,076	200	193	..	..	291	96	602	441	232	107
105.	Ramdurg ..	4,060	386	511	2,226	1,103	1,113	164	152	..	..	325	93	633	297	186	34

CENSUS ABSTRACT

DEODURG TALUK

WORKERS																		NON-WORKERS		
II		III		IV		V (*a*)		V (*b*)		VI		VII		VIII		IX		X		L.C.
M	F	M	F	M	F	M	F	M	F	M	F	M	F	M	F	M	F	M	F	No.
19	20	21	22	23	24	25	26	27	28	29	30	31	32	33	34	35	36	37	38	1
276	122	40	..	..	..	19	..	16	..	6	..	23	4	7	...	37	4	603	1,211	71
39	24	31	4	..	..	3	..	1	..	..	..	7	3	..	...	10	1	95	186	72
39	9	1	..	..	..	7	..	3	..	..	..	2	1	..	..	1	..	130	319	73
61	8	2	1	..	..	..	..	2	..	..	..	2	..	..	..	2	..	147	312	74
17	5	1	..	..	..	..	..	..	..	..	..	..	..	..	..	2	1	59	142	75
102	117	..	..	..	..	5	..	1	..	1	..	9	..	..	..	3	1	131	287	76
27	10	..	..	..	..	2	..	1	..	..	..	1	..	..	..	1	1	44	108	77
134	..	4	..	..	..	..	1	7	..	..	..	3	2	..	1	4	2	136	325	78
35	..	3	..	..	..	..	..	..	..	..	..	..	..	..	..	3	..	50	106	79
1	..	5	..	..	..	..	..	2	..	..	..	..	1	2	2	11	2	51	101	80
2	..	..	2	..	..	..	..	2	..	..	..	4	..	..	...	20	8	66	159	81
8	..	16	12	..	..	..	..	..	..	..	..	1	..	..	..	..	..	79	156	82
..	..	..	..	..	..	..	..	..	..	Uninhabited		..	..	..	..	..	..	..	..	83
39	17	7	..	..	..	8	..	..	..	..	..	1	1	..	..	3	3	62	178	84
14	2	17	..	..	..	..	..	..	..	..	..	1	..	..	..	4	..	38	120	85
3	..	3	..	..	..	..	..	1	..	..	..	..	..	..	..	3	...	31	81	86
33	21	67	11	..	..	6	1	1	..	..	..	4	1	..	..	3	..	250	562	87
6	..	..	..	..	..	..	..	..	..	..	..	..	..	..	..	..	..	46	95	88
..	..	..	..	..	..	..	..	..	..	Uninhabited		..	..	..	..	..	...	..	..	89
5	..	..	..	..	..	1	..	..	..	..	..	1	..	..	..	1	..	81	156	90
..	..	..	..	..	..	..	..	..	..	..	..	..	..	..	..	..	...	69	64	91
35	13	..	..	..	..	..	..	1	..	1	..	5	1	..	..	5	1	298	654	92
67	53	2	..	..	..	4	..	..	..	..	..	4	1	..	..	1	..	118	247	93
108	136	7	..	..	..	15	..	1	..	..	..	6	1	3	3	5	..	193	361	94
13	..	25	..	..	..	13	8	2	..	..	..	2	.	..	3	48	62	134	240	95
124	5	20	..	..	..	4	2	1	..	..	..	..	..	..	..	9	5	158	406	96
63	..	..	..	..	..	..	..	..	..	1	..	..	..	..	..	3	..	66	153	97
83	3	..	..	..	..	..	..	4	4	44	5	2	..	..	..	6	..	52	187	98
449	216	83	48	..	..	49	6	24	2	8	1	77	9	41	23	150	89	974	1,834	99
..	..	..	..	..	..	..	..	..	..	Uninhabited		..	..	..	..	..	..	..	..	100
72	49	18	4	..	..	6	1	1	..	..	..	11	5	..	..	25	11	206	387	101
130	100	77	80	..	..	4	..	4	..	8	3	8	1	11	6	21	9	312	482	102
239	241	6	..	..	..	5	1	4	..	5	..	9	1	..	..	11	..	272	523	103
331	327	1	..	..	..	7	..	..	..	6	..	6	..	..	..	19	7	468	635	104
318	253	6	..	...	...	16	3	8	..	4	..	63	4	1	...	31	3	470	816	105

PRIMARY

DEODURG TALUK

L.C. No.	Name of Village town/ward/ urban enumerator's block No.	Area of village in acres and of town/ ward in Km²	No. of Occupied residential houses	No. of households	Total population (including Institutional and Houseless population)			Scheduled Castes		Scheduled Tribes		Literate and educated persons		WORKERS			
														Total workers (I-IX)		I	
					P	M	F	M	F	M	F	M	F	M	F	M	F
1	2	3	4	5	6	7	8	9	10	11	12	13	14	15	16	17	18
106. Khardigud ..		1,047	46	46	329	166	163	60	43	..	..	52	20	106	..	18	..
107. Durg ..		876	..	—	..	..	..	..	Uninhabited			..	..	..	..	..	..
108. Andankhed ..		674	..	..	..	..	..	..	Uninhabited			..	..	..	..	..	..
109. Tippapur ..		522	..	..	..	..	..	..	Uninhabited			..	..	..	..	..	..
110. Javgud ..		1,327	..	..	..	..	..	..	Uninhabited			..	..	..	..	..	..
111. Kadligud ..		279	..	..	..	..	..	..	Uninhabited			..	..	..	..	..	..
112. Aldharti ..		1,116	40	65	238	122	116	22	18	..	..	18	8	67	..	13	..
113. Kakargal ..		1,860	113	137	646	344	302	81	72	..	..	105	21	192	32	96	2
114. Sunkeshwarhal		2,073	147	156	771	383	388	86	96	..	..	106	27	209	..	55	..
115. Amrapur ..		1,303	80	82	555	269	286	44	60	..	..	80	12	140	20	42	1
116. Haddinhal ..		1,257	76	82	435	207	228	31	42	..	..	82	18	118	18	41	3
117. Ingaladhal ..		1,473	76	79	443	214	229	58	52	..	..	66	34	132	91	49	1
118. Budinhal ..		2,027	111	120	597	293	304	68	78	..	..	97	20	162	49	96	..
119. Hirebudur ..		5,287	249	266	1,377	687	690	100	99	..	..	201	43	399	141	105	3
120. Masihal ..		1,146	114	114	604	291	313	54	75	..	..	54	14	180	55	33	..
121. Matpalli ..		1,532	94	96	565	261	304	109	149	..	..	51	14	153	102	61	6
122. Itagi ..		2,822	121	171	712	368	344	41	47	..	..	76	27	212	..	134	..
123. Gagal ..		806	19	21	121	53	68	..	..	..	..	3	2	37	1	37	1
124. Gugal ..		1,967	94	95	494	233	261	33	40	..	..	69	20	141	8	63	6
125. Chickraikumpi		855	43	45	222	109	113	24	22	..	..	11	1	64	11	34	3
126. Hireraikumpi ..		5,761	258	275	1,024	510	514	60	67	..	..	45	39	292	249	134	12
127. Apprahal ..		1,370	27	27	120	51	69	7	10	..	..	10	1	37	11	11	2
128. Baswantpur ..		1,513	49	57	295	150	145	43	45	..	..	46	14	81	62	18	3
129. Madarkal ..		2,599	196	206	985	481	504	74	91	..	..	92	12	326	273	127	15
130. Hemnal ..		2,199	164	177	906	425	481	97	106	..	..	104	24	271	218	32	20
131. Bomanhal ..		1,880	137	153	797	399	398	96	101	..	..	68	7	232	17	77	..
132. Kolur ..		2,654	77	80	486	237	249	75	94	..	..	57	7	149	3	71	..
133. Shavantgera ..		2,061	209	220	1,095	508	587	52	71	..	..	110	40	269	210	93	17
134. Henchinal ..		857	66	66	517	255	262	24	22	..	..	61	16	168	96	56	..
135. Chickkudalgi ..		852	3	3	19	9	10	..	..	..	..	1	..	9	5	1	..
136. Honnatgi ..		1,450	88	96	529	269	260	34	49	..	..	87	25	143	44	83	5
137. Hirekudalgi ..		1,459	30	33	178	88	90	27	26	..	..	32	2	43	31	20	2
138. Khanapur ..		5,185	198	205	1,007	499	508	106	131	..	..	91	18	254	29	163	3
139. Arkera ..		8,391	467	498	2,819	1,457	1,362	93	75	1	4	318	57	873	375	433	51
140. Piligund ..		1,051	54	78	332	171	161	9	9	..	..	31	11	106	66	55	1

CENSUS ABSTRACT

DEODURG TALUK

WORKERS																NON-WORKERS		
II		III		IV		V (*a*)		V (*b*)		VI		VII		VIII		IX		X		L.C.
M	F	M	F	M	F	M	F	M	F	M	F	M	F	M	F	M	F	M	F	No.
19	20	21	22	23	24	25	26	27	28	29	30	31	32	33	34	35	36	37	38	1
85	..	..	..	..	..	2	..	..	..	..	..	..	..	..	—	1	—	60	163	106
...	..	..	..	..	..	..	..	..	..	Uninhabited		..	..	..	..	..	..	..	..	107
..	..	..	..	..	..	..	..	..	..	Uninhabited		..	..	..	..	..	..	..	..	108
..	..	..	..	..	..	..	..	..	..	Uninhabited		..	..	..	..	..	..	..	..	109
..	..	..	..	..	..	..	..	..	..	Uninhabited		..	..	..	..	..	..	..	..	110
..	..	..	..	..	..	..	..	..	..	Uninhabited		..	..	..	..	..	..	..	..	111
53	..	1	..	..	..	..	..	..	..	..	..	..	..	..	..	..	..	55	116	112
66	30	16	..	..	..	1	...	3	..	..	..	3	..	1	..	6	..	152	270	113
107	..	..	..	..	..	13	..	7	..	1	..	14	..	1	..	11	..	174	388	114
43	8	10	..	..	..	3	1	..	..	..	..	4	..	2	1	36	9	129	266	115
30	4	11	..	..	..	2	1	..	..	1	..	2	1	..	..	31	9	89	210	116
79	77	..	..	..	..	1	1	..	..	..	..	..	..	1	..	2	12	82	138	117
57	49	..	..	..	..	2	..	1	..	1	..	1	..	..	..	4	..	131	255	118
160	17	9	..	..	..	8	2	2	..	3	1	7	5	..	..	105	113	288	549	119
129	29	7	..	..	..	2	..	2	..	1	..	2	4	..	..	4	22	111	258	120
32	1	3	1	..	..	5	..	1	1	2	..	7	1	..	1	42	91	108	202	121
56	...	..	..	..	..	..	..	..	..	..	..	..	..	..	..	22	..	156	344	122
..	..	..	..	..	..	..	..	..	..	..	..	..	..	..	..	..	..	16	67	123
63	1	..	..	..	..	1	..	11	..	..	..	2	..	..	..	1	1	92	253	124
26	1	..	..	..	..	..	..	..	..	..	..	...	..	...	..	4	8	45	102	125
111	234	3	..	..	..	10	..	1	..	..	..	4	1	1	...	28	2	218	265	126
16	9	7	..	..	..	..	..	2	..	1	..	..	..	..	..	..	..	14	58	127
43	51	12	6	..	..	1	..	1	..	..	..	2	2	..	..	4	..	69	83	128
162	250	4	2	..	..	8	1	1	..	..	..	6	1	1	..	17	4	155	231	129
164	174	36	8	..	..	9	1	9	..	..	..	14	11	..	..	7	4	154	263	130
94	8	28	2	..	..	11	..	..	..	1	..	10	6	4	..	7	1	167	381	131
58	2	4	..	..	..	7	..	..	..	2	..	2	1	..	..	5	...	88	246	132
147	187	2	..	..	..	4	1	6	3	..	..	10	..	..	..	7	2	239	377	133
107	96	...	..	..	..	..	..	..	..	..	...	2	..	..	..	3	...	87	166	134
8	5	..	..	..	..	..	..	..	..	..	..	..	..	..	..	—	—	—	5	135
46	38	1	...	..	...	4	..	2	..	1	...	3	1	..	..	3	...	126	216	136
19	29	3	..	..	..	..	..	..	..	..	...	..	..	..	..	1	..	45	59	137
—	..	1	..	..	..	3	..	3	..	1	...	4	..	10	1	69	25	245	479	138
204	286	48	11	..	..	33	9	32	4	4	2	62	8	4	..	53	4	584	987	139
46	61	..	..	..	..	..	..	..	..	..	..	2	..	..	...	3	4	65	95	140

PRIMARY

DEODURG TALUK

L.C. No.	Name of Village town/ward/ urban enume-rator's block No.	Area of village in acres and of town/ ward in Km²	No. of Occu-pied resi-dential houses	No. of house-holds	Total population (including Institutional and Houseless population)			Scheduled Castes		Scheduled Tribes		Literate and educated persons		WORKERS Total workers (I-IX)		I	
					P	M	F	M	F	M	F	M	F	M	F	M	F
1	2	3	4	5	6	7	8	9	10	11	12	13	14	15	16	17	18
141.	Mallinaikandoddi	683	101	119	336	176	160	4	5	..	..	2	...	95	4	89	3
142.	Malkamdinni ..	1,061	33	33	221	110	111	10	6	..	..	17	..	60	..	43	..
143.	Kardona ..	1,070	12	12	46	27	19	27	19	..	..	..	...	16	..	16	...
144.	Honkatmalli ..	1,552	122	122	656	327	329	31	35	..	..	21	..	212	4	129	...
145.	Kothdoddi ..	807	273	273	1,365	718	647	32	31	..	..	130	15	419	27	280	18
146.	Pilikal ..	264	..	..	..	...	...	...	Uninhabited			..	...	...	..	...	...
147.	Hemnur ..	2,484	155	213	804	407	397	49	53	...	...	91	10	232	113	151	70
148.	Yaldoddi ..	468	34	34	215	117	98	1	1	..	...	2	..	76	4	72	3
149.	Chikaldoddi ...	362	17	34	158	79	79	..	..	..	..	2	..	43	2	39	2
150.	Teggihal ..	1,016	104	153	462	237	225	21	17	..	...	51	12	133	24	63	4
151.	Chintalkunta ..	2,915	112	114	590	304	286	15	11	..	...	44	11	187	123	137	92
152.	Jinnapur ..	1,518	99	112	591	311	280	127	125	..	...	89	35	183	121	77	3
15..	Shakapur ..	1,106	44	46	253	128	125	33	34	..	...	14	2	69	57	23	2
154.	Mustoor ...	618	94	112	578	301	277	76	78	...	...	39	5	165	141	145	114
155.	Gejjibhavi ..	701	72	76	460	230	230	54	51	...	...	46	11	122	18	43	1
156.	Hungunbad ...	1,475	28	32	203	104	99	26	22	2	...	34	6	64	26	30	12
157.	Shivangi ..	1,812	115	120	679	354	325	70	60	..	..	103	14	241	83	103	7
158.	Jarbandi ..	867	40	40	255	138	117	29	20	...	..	18	2	85	63	63	49
159.	Haljadaldinni ..	1,304	41	41	241	124	117	16	13	..	...	21	5	80	57	58	47
160.	Buddinni ..	1,162	130	138	653	333	320	49	45	..	...	50	1	181	76	97	..
161.	Rampur ..	623	..	...	...	...	...	...	Uninhabited			...	...	...	...	...	...
162.	Govindpalli ..	1,146	85	90	595	308	287	55	54	..	...	54	18	156	91	55	..
163.	Jagatkal ..	2,884	140	182	867	430	437	67	59	..	..	104	20	257	180	96	42
164.	Sutardinni ..	342	..	..	..	..	..	...	Uninhabited			..	..	..	..	...	...
165.	Nagaddinni ..	2,889	230	270	1,295	640	655	32	34	2	1	204	48	367	153	183	8
166.	Tippaldinni ...	607	64	64	387	183	204	38	33	...	...	33	...	107	25	60	...
167.	Yermarus ..	2,045	72	74	410	212	198	18	16	..	..	58	7	122	56	69	13
168.	Heggaddinni ..	1,445	113	118	627	314	313	56	52	..	..	107	14	169	107	81	28
169.	Markamdinni ..	1,180	121	134	709	341	368	107	104	..	...	123	28	230	154	86	7
170.	Jagirjadaldinni ...	2,174	295	335	995	498	497	60	87	..	...	103	19	258	85	117	1
171.	Rekalmardi ..	1,220	28	47	165	80	85	...	...	...	...	4	...	30	4	18	4
172.	Agrahal ..	933	57	74	294	138	156	25	34	..	..	38	2	64	3	48	3
173.	Nagoli ..	3,437	153	198	786	381	405	40	56	..	..	89	28	255	11	177	4
174.	Malledevergud ..	620	62	105	346	175	171	2	..	...	...	29	2	99	30	86	2
175.	Bandegud ...	1,312	62	105	401	210	191	4	1	...	...	55	7	101	72	30	...

CENSUS ABSTRACT

DEODURG TALUK

WORKERS																		NON-WORKERS		
II		III		IV		V (*a*)		V (*b*)		VI		VII		VIII		IX		X		L.C.
M	F	M	F	M	F	M	F	M	F	M	F	M	F	M	F	M	F	M	F	No.
19	20	21	22	23	24	25	26	27	28	29	30	31	32	33	34	35	36	37	38	1
4	1	1	..	..	..	..	..	..	..	..	..	1	..	..	..	..	..	81	156	141
15	..	..	..	..	..	..	..	..	..	..	..	2	..	..	..	..	..	50	111	142
..	..	..	..	..	..	..	..	..	..	..	..	..	..	..	..		..	11	19	143
31	..	46	..	..	..	3	..	..	..	..	..	2	1	..	..	1	3	115	325	144
94	5	4	..	..	..	21	2	2	1	..	..	6	..	..		12	1	299	620	145
..	..	..	..	..	..	..	..	..	..	Uninhabited		..	..	..	..	..	..	..	..	146
36	37	16	4	..	..	6	..	..	..	..	..	10	1	..	..	13	1	175	284	147
4	1	..	..	..	..	..	..	..	..	..	..	..	..	..	..	..	..	41	94	148
4	..	..	..	..	..	..	..	..	..	..	..	..	..	..	..	..	..	36	77	149
65	17	..	..	..	..	3	..	..	..	..	..	1	3	..	..	1	..	104	201	150
21		27	1	..	..	..	..	1	..	..	..	1	..	..	..	..	..	117	163	151
101	118	..	..	..	..	..	..	2	..	..	..	1	..	..	..	2	..	128	159	152
45	55	..	..	..	..	..	..	..	..	..	..	..	..	..	..	1	..	59	68	153
14	21	1	..	..	..	..	..	..	..	..	..	..	..	..	..	5	6	136	136	154
75	14	..	..	..	..	1	..	2	..	..	..	..	..	..	..	1	3	108	212	155
7	4	5	3	..	..	1	..	..	..	..	..	3	..	1	..	17	7	40	73	156
21	1	41	4	..	..	19	10	3	..	1	1	12	..	2	1	39	59	113	242	157
9	12	2	..	..	..	..	..	1	..	..	..	3	1	..	..	7	1	53	54	158
18	9	..	..	..	..	1	..	1	..	..	..	..	..	..	..	2	1	44	60	159
13	34	17	..	..	..	2	..	..	..	..	..	..	..	52	42	..	..	152	244	160
..	..	..	..	..	..	..	..	..	..	Uninhabited		..	..	..	..	..	..	..	..	161
92	90	..	..	..	..	..	..	1	..	..	..	..	..	..	..	8	1	152	196	162
149	137	..	..	..	..	1	..	..	..	..	..	1	..	1	..	9	1	173	257	163
..	..	..	..	..	..	..	..	..	..	Uninhabited		..	..	..	..	..	..	..	..	164
151	139	6	..	..	..	7	..	..	..	1	..	5	..	..	..	14	6	273	502	165
43	25	..	..	..	..	3	..	..	..	..	..	..	..	..	..	1	..	76	179	166
51	43	..	..	..	..	..	..	..	..	..	..	..	..	..	..	2	..	90	142	167
78	79	..	..	..	..	4	..	..	..	..	..	2	..	..	..	4	..	145	206	168
116	144	3	..	..	..	7	..	2	..	5	..	4	1	2	..	5	2	111	214	169
116	84	1	..	..	..	7	..	..	..	2	..	5	..	..	..	10	..	240	412	170
..	..	2	..	..	..	..	..	1	..	5	..	1	..	..	..	3	..	50	81	171
4	..	5	..	..	..	1	..	..	..	..	..	1	..	..	..	5	..	74	153	172
22	..	40	3	..	..	4	..	2	1	..	..	6	..	..	..	4	3	126	394	173
9	11	2	6	..	..	..	..	..	..	..	..	..	..	..	..	2	11	76	141	174
69	71	..	..	..	..	..	..	..	..	..	..	..	..	..	..	2	1	109	119	175

PRIMARY

DEODURG TALUK

L.C. No.	Name of village/ town/ward/ urban enume-rator's block No.	Area of village in acres and of town/ ward in Km²	No. of Occu-pied resi-dential houses	No. of house-holds	Total population (including Institutional and Houseless population)			Scheduled Castes		Scheduled Tribes		Literate and educated persons		WORKERS Total workers (I-IX)		I	
					P	M	F	M	F	M	F	M	F	M	F	M	F
1	2	3	4	5	6	7	8	9	10	11	12	13	14	15	16	17	18
176.	Jutmardi ..	1,438	11	21	133	73	60	..	..	..	..	6	..	43	16	29	4
177.	Kyadigera ..	8,262	334	438	2,095	1,046	49	1,046	47	..	..	113	21	521	175	335	3
178.	Alkod ..	2,340	136	236	678	345	333	32	35	27	36	89	17	173	35	88	2
179.	Shavantgal ..	1,975	103	132	619	296	323	9	10	..	..	76	4	166	113	113	30
180.	Akalkumpi ..	2,478	127	166	766	398	368	21	21	..	..	24	4	300	200	220	114
181.	Anwar ..	2,097	103	114	447	245	202	7	11	..	..	42	3	165	12	81	1
182.	Adkalgud ..	955	38	48	241	122	119	5	2	..	..	3	..	65	..	26	..
183.	Bhumangund ..	1,323	206	210	916	461	455	17	13	..	..	20	1	254	41	186	1
184.	Mallapur ..	1,507	137	137	424	218	206	..	..	..	..	29	13	133	15	100	..
185.	Mailapur ..	304	..	..	..	..	..	Uninhabited			..	..	..	..	..	..	..
186.	Benderganekal ..	3,845	367	434	1,857	948	909	29	36	..	..	200	52	538	35	322	12
187.	Pandyan ..	866	91	108	450	259	191	13	7	..	..	24	1	119	6	82	2
188.	Kachapur ..	1,511	..	..	..	..	..	Uninhabited			..	..	..	..	..	..	..

CENSUS ABSTRACT

DEODURG TALUK

WORKERS																		NON-WORKERS		
II		III		IV		V (*a*)		V (*b*)		VI		VII		VIII		IX		X		L.C.
M	F	M	F	M	F	M	F	M	F	M	F	M	F	M	F	M	F	M	F	No.
19	20	21	22	23	24	25	26	27	28	29	30	31	32	33	34	35	36	37	38	1
14	12	..	..	..	..	..	..	..	..	..	..	..	..	..	..	..	..	30	44	176
168	167	1	..	..	..	4	..	..	..	2	..	3	1	..	..	8	4	525	874	177
43	12	..	..	..	..	31	21	..	..	..	..	3	..	..	..	8	..	172	298	178
44	82	..	..	..	..	2	..	..	..	..	..	5	1	..	..	2	..	130	210	179
23	70	56	1	..	..	..	..	..	..	..	..	..	..	..	..	1	..	98	168	180
112	..	1	..	..	..	..	5	69	1	..	..	7	1	..	..	5	4	80	190	181
37	..	1	..	..	..	..	..	..	..	..	..	..	..	..	..	1	..	57	119	182
36	21	12	4	..	..	5	..	1	..	..	..	2	6	..	..	12	9	207	414	183
24	15	6	..	..	..	..	..	..	..	..	..	1	..	..	..	2	..	85	191	184
..	..	..	..	..	..	..	..	..	..	Uninhabited		..	..	..	..	..	..	..	..	185
164	21	..	..	..	..	19	2	3	..	2	..	9	..	1	..	18	..	410	874	186
35	4	..	..	..	..	1	..	..	..	..	..	..	..	..	..	1	..	140	185	187
..	..	..	..	..	..	..	..	..	..	Uninhabited		..	..	..	..	..	..	...	...	188

PRIMARY

DEODURG TALUK

L.C. No.	Name of village/ town/ward/ urban enumerator's block No.	Area of village in acres and of town/ ward in Km²	No. of Occupied residential houses	No. of households	Total population (including Institutional and Houseless population)			Scheduled Castes		Scheduled Tribes		Literate and educated persons		WORKERS: Total workers (I-IX)		WORKERS: I	
					P	M	F	M	F	M	F	M	F	M	F	M	F
1	2	3	4	5	6	7	8	9	10	11	12	13	14	15	16	17	18
URBAN																	
16/I	**Deodurg (M)** ..	**3·88**	**1,852**	**1,989**	**9,674**	**4,920**	**4,754**	**420**	**408**	**12**	**11**	**2,063**	**866**	**2,448**	**596**	**583**	**53**
	Ward I	**0·77**	**367**	**457**	**1,992**	**1,035**	**957**	**5**	**2**	**6**	**5**	**502**	**203**	**507**	**71**	**122**	**14**
	1		137	179	704	365	339	5	2	6	5	148	36	178	30	33	3
	2		120	136	713	381	332	..	..	—	..	217	100	176	26	38	9
	3		110	142	575	289	286	..	..	..	..	137	67	153	15	51	2
	Ward II	**0·81**	**439**	**459**	**2,019**	**1,010**	**1,009**	**19**	**10**	**6**	**6**	**402**	**196**	**501**	**121**	**97**	**14**
	4		18	18	69	32	37	..	..	..	..	6	1	19	2	3	..
	4 A		161	175	670	343	327	15	7	..	..	80	18	171	54	62	9
	5		128	134	570	299	271	..	..	..	..	115	77	140	18	14	2
	6 A		105	105	544	262	282	3	3	6	6	163	80	137	31	15	2
	6 B		27	27	166	74	92	1	..	..	..	38	20	34	16	3	1
	Ward III	**0·73**	**331**	**335**	**1,698**	**890**	**808**	**38**	**7**	..	..	**551**	**269**	**388**	**55**	**59**	**8**
	7		91	91	487	246	241	1	5	..	..	184	110	127	23	15	5
	8		148	152	669	372	297	37	2	..	..	271	122	143	14	24	..
	9		92	92	542	272	270	..	..	..	..	96	37	118	18	20	3
	Ward IV	**0·74**	**322**	**326**	**1,690**	**848**	**842**	**290**	**317**	..	..	**319**	**110**	**425**	**114**	**50**	**4**
	10		112	112	672	328	344	278	308	..	..	44	10	182	93	8	1
	11		105	107	535	265	270	12	9	..	..	97	41	136	16	31	3
	12		105	107	483	255	228	..	..	..	..	178	59	107	5	11	..
	Ward V	**0·83**	**393**	**412**	**2,275**	**1,137**	**1,138**	**68**	**72**	..	..	**289**	**88**	**627**	**235**	**255**	**13**
	13		138	149	822	409	413	16	12	..	..	147	56	218	104	43	2
	14		106	111	559	289	270	7	4	..	..	95	30	145	28	50	5
	15		118	121	739	364	375	34	41	..	..	45	2	219	94	127	5
	16		31	31	155	75	80	11	15	..	..	2	..	45	9	35	1

CENSUS ABSTRACT

DEODURG TALUK

WORKERS																		NON-WORKERS		
II		III		IV		V (*a*)		V (*b*)		VI		VII		VIII		IX		X		L.C.
M	F	M	F	M	F	M	F	M	F	M	F	M	F	M	F	M	F	M	F	No.
19	20	21	22	23	24	25	26	27	28	29	30	31	32	33	34	35	36	37	38	1
274	**217**	**34**	**2**	..	..	**189**	**53**	**139**	**5**	**136**	**44**	**449**	**64**	**191**	**105**	**453**	**53**	**2,472**	**4,158**	**16/1**
45	**23**	**2**	..	..	..	**32**	**5**	**25**	**2**	**7**	..	**150**	**15**	**14**	**1**	**110**	**11**	**528**	**886**	**I**
8	13	..	..	..	..	22	4	16	..	3	..	60	6	4	1	32	3	187	309	1
8	2	..	..	..	..	8	1	3	2	1	..	57	4	1	..	60	8	205	306	2
29	8	2	..	..	..	2	..	6	..	3	..	33	5	9	..	18	..	136	271	3
115	**71**	**13**	**1**	..	..	**4**	**3**	**48**	**1**	**17**	..	**55**	**13**	**28**	**2**	**124**	**16**	**509**	**888**	**II**
2	..	..	..	..	..	..	..	1	..	..	..	3	..	8	2	2	..	13	35	4
46	31	6	..	..	..	..	..	10	..	8	..	14	12	7	..	18	2	172	273	4 A
63	15	1	..	..	..	4	..	5	..	3	..	17	..	3	..	30	1	159	253	5
4	18	5	1	..	..	..	3	27	1	6	..	18	1	9	..	53	5	125	251	6 A
..	7	1	..	..	..	..	..	5	..	..	..	3	..	1	..	21	8	40	76	6 B
6	**5**	**9**	..	..	..	**26**	**11**	**36**	**1**	**9**	**2**	**108**	**12**	**29**	**6**	**106**	**10**	**502**	**753**	**III**
1	3	4	..	..	..	12	5	8	..	2	..	33	4	1	..	51	6	119	218	7
3	1	1	..	..	..	9	..	16	1	4	1	43	7	6	2	37	2	229	283	8
2	1	4	..	..	..	5	6	12	..	3	1	32	1	22	4	18	2	154	252	9
4	**2**	**7**	..	..	..	**92**	**11**	**17**	..	**19**	..	**87**	**20**	**95**	**68**	**54**	**9**	**423**	**728**	**IV**
..	1	6	..	..	..	51	5	5	..	12	..	12	16	72	62	16	8	146	251	10
1	..	..	..	..	..	37	6	2	..	4	..	26	2	17	4	18	1	129	254	11
3	1	1	..	..	..	4	..	10	..	3	..	49	2	6	2	20	..	148	223	12
104	**116**	**3**	**1**	..	..	**35**	**23**	**13**	**1**	**84**	**42**	**49**	**4**	**25**	**28**	**59**	**7**	**510**	**903**	**V**
12	12	1	..	..	..	32	23	4	1	51	42	33	3	16	19	26	2	191	309	13
24	18	1	..	..	..	..	..	5	..	24	..	10	1	1	..	30	4	144	242	14
68	86	1	1	..	..	3	..	4	..	6	..	6	..	1	1	3	1	145	281	15
..	..	..	..	..	..	..	..	..	..	3	..	..	..	7	8	..	..	30	71	16

DEODURG TALUK

DESCRIPTION OF URBAN ENUMERATORS' BLOCKS

NAME OF TOWN: DEODURG (M)

LOCATION CODE NO. 16/1

Census Enumeration Block No.	Description of Jurisdiction of the Census Enumeration Block		
	Name or No. of Street, Road, Lane, etc.	No. of the first Census House	No. of the last Census House
1	2	3	4
Ward I			
1	Nehru road ..	1-1	1-166/1
	Tahsil Office road ..		
	Kabadi street ..		
	Jadar oni ..		
2	Vakkalgeri oni and Jadar oni ..	2-1	2-176
3	Siddarameshvar Mohalla (Portion)	3-1	4-20
Ward II			
4 A	do. ..	Portion	Portior
4 B	Talwar oni ..	4-21	4-167
5	Avanti oni ..	5-1	5-161
6 A	Kothi payti ..	6-1	6-132
6 B	Ashar mohalla (portion) ..	6-133	7-167

Census Enumeration Block No.	Description of Jurisdiction of the Census Enumeration Block		
	Name or No. of Street, Road, Lane, etc.	No of. the first Census House	No. of the last Census House
1	2	4	4
Ward III			
7	Ashar mohalla (portion)		
8	Girls N.T.M. School ..	8-1	8-148
9	Mominpura ..	9-1	9-132
Ward IV			
10	Harijan mohalla ..	10-1	10-160
11	Kumbar oni ..	11-1	11-164
12	Aushetty oni ..	12-1	12-165
Ward V			
13	Bhadurpura ..	13-1	13-153
14	B.D.O. Quarters and Gowrampet ..	14-1	14-119
15	Hawaldar oni ..	15-1	15-121
16	Chanden keri ..	16-1	16-34

GANGAVATI TALUK

ALPHABETICAL LIST OF VILLAGES

GANGAVATI TALUK

Sl. No.	Name of Village	1971 Census Location Code Number	Population 1961	Population 1971	Square in the Taluk Map in which the village is located
1	2	3	4	5	6
1.	Acharnarsapur ..	97	981	1,467	D-4
2.	Achlapur ..	101	..	33	D-4
3.	Adapur ..	46	799	789	D-2
4.	Advibhavi ..	39	487	589	B-2
5.	Agoli ..	148	1,209	1,789	B-4
6.	Akalkumpi ..	55	201	294	C-2
7.	Anagundi ..	124	2,323	3,023	C-5
8.	Anjanhalli ..	128	..	30	C-5
9.	Arhal ..	138	1,098	1,584	C-4
10.	Arlihalli ..	152	316	410	C-3
11.	Ayodhya ..	100	1,010	1,572	E-4
12.	Baglapur ..	139	Uninhabited		C-4
13.	Bailakampur ..	32	298	369	B-2
14.	Banderhal ..	157	266	331	C-4
15.	Bankapur ..	13	205	262	C-3
16.	Bargur ..	92	784	797	E-3
17.	Basapattna ..	141	1,820	3,465	C-4
18.	Basrihal ..	33	709	768	B-2
19.	Baswandurg ..	122	65	469	D-5
20.	Battarnarsapur ..	151	294	453	C-3
21.	Batter Hanchnal	104	..	397	D-4
22.	Benkal (Kalan) ..	142	586	1,142	C-4
23.	Benkal (Khurd) ..	143	689	1,121	C-4
24.	Benkanhal ..	10	525	640	C-3
25.	Bennur ..	87	679	1,217	F-3
26.	Bevinhal ..	79	964	1,359	E-2
27.	Bhairapur ..	47	26	27	D-2
28.	Bomchihal ..	6	Uninhabited		C-2
29.	Bomsagar ..	18	127	211	A-4
30.	Budugumpa ..	66	1,816	2,461	F-3
31.	Bunhatti ..	60	242	321	C-1
32.	Chellur ..	75	938	1,761	E-2
33.	Chickrampur ..	125	5	11	C-5
34.	Chirchan Gudda	48	514	661	D-2
35.	Danapur ..	98	1,247	1,746	E-4
36.	Dankankal (Kalan)	50	590	756	D-2
37.	Dankankal (Khurd)	49	283	470	D-3
38.	Dasanhal ..	137	523	768	C-4
39.	Devlapur ..	40	235	369	A-2
40.	Eachanhal ..	61	422	544	D-1
41.	Eliganoor ..	83	824	1,117	F-3
42.	Gaddi ..	156	..	172	C-4
43.	Gangavati (Rural)	12	167	476	D-4
44.	Godinal ..	28	402	480	C-2
45.	Gonal ..	105	155	487	D-4
46.	Gorvihanchnal ..	7	..	21	C-2
47.	Gouripur ..	42	704	819	B-2
48.	Guddadur ..	27	373	490	C-2
49.	Gudlakampur ..	19	Uninhabited		B-3
50.	Gudur ..	77	554	584	D-2
51.	Guldal ..	108	94	277	D-3
52.	Gundur ..	95	1,194	2,377	E-3
53.	Hagedal ..	74	363	528	E-2
54.	Halsamudra ..	68	365	593	F-3
55.	Hampasdurg ..	147	222	390	B-4
56.	Hanmanhal ..	30	404	468	C-2
57.	Hanmanhalli ..	126	6	125	C-5
58.	Hanwal ..	110	1,520	2,249	D-3
59.	Hatti ..	54	..	25	C-2
60.	Hebbal ..	99	2,172	4,747	E-4
61.	Herur ..	106	1,888	3,400	D-4
62.	Hosalli ..	115	1,039	1,244	D-4
63.	Hosgudda ..	26	188	213	B-2
64.	Hoskera ..	111	1,551	3,092	D-4
65.	Hulihyder ..	25	1,578	2,151	B-2
66.	Hulkihal ..	72	731	1,372	E-3
67.	Hulsanhatti ..	38	464	528	A-3
68.	Ingaldal ..	37	244	302	A-3
69.	Jalihuda ..	23	260	288	B-3
70.	Jamapur ..	89	478	534	F-4
71.	Jangamarkalgudi ..	103	1,281	2,147	D-4
72.	Jantkal (Khurd) ..	102	1,725	2,099	D-5
73.	Jantkal (Kalan) ..	114	@	280	D-5
74.	Jeeral ..	52	949	1,042	D-3
75.	Jeeralkalgudi ..	51	1,281	1,091	D-3
76.	Juratgi ..	71	363	845	E-2
77.	Kakkargol ..	85	614	774	G-3
78.	Kalkera ..	9	726	896	C-3
79.	Kanakgiri ..	1	6,780	8,291	C-3
80.	Kankapur ..	31	286	375	B-2
81.	Kannermadu ..	35	472	480	B-3
82.	Karatgi ..	65	3,594	7,148	E-2
83.	Kardigudda ..	14	Uninhabited		B-3

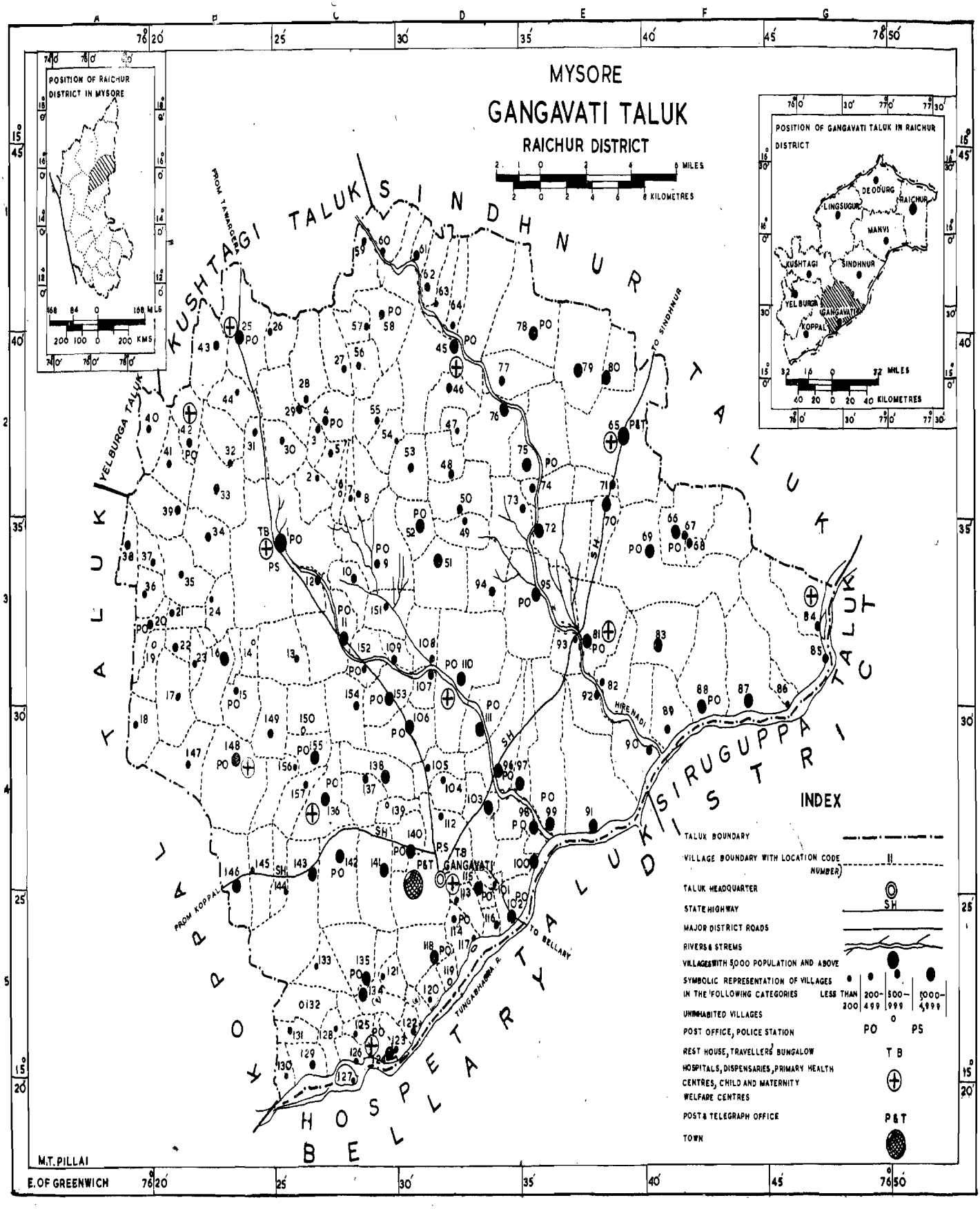
MYSORE
GANGAVATI TALUK
RAICHUR DISTRICT
POSITION OF RAICHUR DISTRICT IN MYSORE
POSITION OF GANGAVATI TALUK IN RAICHUR DISTRICT
DEODURG
RAICHUR
LINGSUGUR
MANVI
KUSHTAGI
SINDHNUR
YELBURGA
GANGAVATI
KOPPAL
KUSHTAGI TALUK
SINDHNUR TALUK
YELBURGA TALUK
KOPPAL TALUK
SIRUGUPPA TALUK
HOSPET TALUK
BELLARY DISTRICT
FROM TAVARGERA
TO SINDHNUR
FROM KOPPAL
TO BELLARY
HIRENADI
TUNGABHADRA R.
INDEX
TALUK BOUNDARY
VILLAGE BOUNDARY WITH LOCATION CODE NUMBER
TALUK HEADQUARTER
STATE HIGHWAY
MAJOR DISTRICT ROADS
RIVERS & STREMS
VILLAGES WITH 5000 POPULATION AND ABOVE
SYMBOLIC REPRESENTATION OF VILLAGES IN THE FOLLOWING CATEGORIES
LESS THAN 200
200-499
500-999
1000-4,999
UNINHABITED VILLAGES
POST OFFICE, POLICE STATION
REST HOUSE, TRAVELLERS' BUNGALOW
HOSPITALS, DISPENSARIES, PRIMARY HEALTH CENTRES, CHILD AND MATERNITY WELFARE CENTRES
POST & TELEGRAPH OFFICE
TOWN
M.T. PILLAI
E. OF GREENWICH

ALPHABETICAL LIST OF VILLAGES

GANGAVATI TALUK (*Concld.*)

Sl. No.	Name of Village	1971 Census Location Code Number	Population 1961	Population 1971	Square in the Taluk Map in which the village is located
1	2	3	4	5	6
84.	Kardona ..	58	377	561	C–1
85.	Katapur (Khalsa) ..	8	164	294	C–2
86.	Katapur (Umli) ..	56	157	218	C–2
87.	Kesakkihanchnal ..	109	228	561	C–3
88.	Kesarhatti ..	153	675	1,188	C–3
89.	Khyad (Kalan) ..	4	593	767	C–2
90.	Khyad (Khurd) ..	3	117	255	C–2
91.	Kottankal ..	82	390	473	E–3
92.	Krishnapur ..	93	73	159	E–3
93.	Krishnapur ..	121	..	57	C–5
94.	Kuntoji ..	90	1,156	838	F–4
95.	Kyarihal ..	63	52	72	D–1
96.	Laxmipur ..	132	Uninhabited		C–5
97.	Layadhunsi ..	43	542	575	B–2
98.	Lingadhalli ..	144	64	149	C–5
99.	Malkanmardi ..	154	764	865	C–4
100.	Mallapur ..	57	400	409	C–1
101.	Mallapur ..	135	859	1,566	C–5
102.	Mallapur ..	150	Uninhabited		C–4
103.	Malligwad ..	5	230	348	C–2
104.	Markumbi ..	107	812	620	D–3
105.	Marlanhalli ..	70	711	1,989	E–2
106.	Marli ..	96	804	1,268	D–4
107.	Medinal (Kalan) ..	15	265	354	B–3
108.	Medinal (Khurd) ..	16	1,039	1,131	B–3
109.	Mukkumpa ..	146	812	1,054	B–4
110.	Muslapur ..	20	716	867	A–3
111.	Mustur ..	91	1,379	2,268	E–4
112.	Mylapur ..	78	1,188	1,346	E–2
113.	Nagalapur ..	24	124	182	B–3
114.	Nagarhalli ..	116	144	299	D–5
115.	Nandihalli ..	84	804	909	G–3
116.	Neerloti ..	2	110	159	C–2
117.	Nowli ..	45	2,388	2,848	D–2
118.	Obalbanda ..	22	395	543	B–3
119.	Pannapur ..	80	399	1,224	E–2
120.	Parapur ..	36	183	209	A–3
121.	Rajapur ..	119	Uninhabited		D–5
122.	Ramdurg ..	17	275	405	B–3
123.	Ramdurg ..	123	107	341	C–5
124.	Rampur ..	21	117	283	B–3
125.	Rampur ..	134	394	1,197	C–5
126.	Rangapur ..	131	..	247	C–5
127.	Sanapur ..	129	254	759	C–5
128.	Sangapur ..	118	288	1,495	D–5
129.	Sankanhal ..	64	346	439	D–1
130.	Shalignoor ..	86	71	91	G–3
131.	Siddapur ..	81	2,030	3,096	E–3
132.	Singangund ..	120	59	72	D–5
133.	Singanhal ..	94	692	790	D–3
134.	Sirwar ..	29	463	551	C–2
135.	Somanhal ..	76	693	1,005	D–2
136.	Somsagar ..	34	584	632	B–3
137.	Sulekal ..	11	979	1,148	C–3
138.	Temba ..	133	..	31	C–5
139.	Timmapur ..	67	487	682	F–3
140.	Tippanhal ..	12	448	550	C–3
141.	Tirmalapur ..	130	78	67	C–5
142.	Tondihal ..	73	331	825	E–2
143.	Udamkal ..	155	1,067	1,189	C–4
144.	Uddihal ..	62	436	515	D–1
145.	Ulenoor ..	88	1,130	1,588	F–3
146.	Varankhed ..	44	111	90	B–2
147.	Venkatagiri ..	136	1,022	1,205	C–4
148.	Vipra ..	117	..	33	D–5
149.	Virpapur ..	113	@	99	D–5
150.	Virpapurgaddi ..	127	10	60	C–5
151.	Vithlapur ..	149	524	705	B–4
152.	Wadderhatti ..	140	1,635	3,386	D–4
153.	Wadderkalkhurd ..	41	..	268	B–2
154.	Wadki ..	53	540	666	D–2
155.	Yemmigudda ..	145	..	61	B–4
156.	Yerdona ..	69	1,540	3,173	F–3
157.	Yettinhatti ..	59	276	295	C–1

@ Population of 1961 was included in Gangavati Town.

GANGAVATI TALUK

L.C. No.	Name of Village/ town/ward/ urban enumerator's block No.	Area of village in acres and of town/ ward in Km²	No. of Occupied residential houses	No. of households	Total population (including Institutional and Houseless population)			Scheduled Castes		Scheduled Tribes		Literate and educated persons		WORKERS			
														Total workers (I-IX)		I	
					P	M	F	M	F	M	F	M	F	M	F	M	F
1	2	3	4	5	6	7	8	9	10	11	12	13	14	15	16	17	18
16/2	**Gangavati Taluk**																
	T	**1325·5**	**33394**	**35097**	**178814**	**91016**	**87798**	**8958**	**8942**	**41**	**32**	**26380**	**8624**	**54212**	**16515**	**22800**	**2224**
	R	**1313·8**	**26768**	**28323**	**144167**	**73221**	**70946**	**6762**	**6594**	**11**	**10**	**19493**	**5873**	**44045**	**13887**	**21677**	**2111**
	U	**11·7**	**6626**	**6774**	**34647**	**17795**	**16852**	**2196**	**2348**	**30**	**22**	**6887**	**2751**	**10167**	**2628**	**1123**	**113**
	RURAL																
1.	Kanakgiri ..	1,900	1,433	1,500	8,291	4,250	4,041	439	420	..	..	1,497	475	2,301	454	1,126	148
2.	Neerloti ..	1,419	27	30	159	83	76	13	14	..	..	1	..	43	..	37	..
3.	Khyad Khurd ..	338	41	43	255	131	124	1	1	..	..	21	..	74	10	49	5
4.	Khyad Kalan ..	1,378	118	134	767	393	374	24	29	..	..	51	8	244	111	176	2
5.	Malligwad ..	1,110	60	65	348	177	171	4	4	..	..	36	18	112	23	99	10
6.	Bomchihal ..	612	..	..	..	..	..	..	Uninhabited	..		..	..	..	..	..	..
7.	Gorvihanchnal ..	670	6	6	21	10	11	1	..	..	..	..	..	8	7	..	..
8.	Katapur Khalsa	1,327	33	36	294	152	142	19	21	..	..	37	1	92	34	54	..
9.	Kalkera ..	4,092	158	163	896	461	435	56	68	..	..	111	8	262	96	199	4
10.	Benkanhal ..	1,285	107	124	640	330	310	7	7	..	..	84	9	198	48	85	10
11.	Sulekal ..	3,449	185	195	1,148	568	580	58	70	..	..	97	3	308	46	256	..
12.	Tippanhal ..	1,097	100	101	550	287	263	24	22	..	..	33	9	189	..	186	..
13.	Bankapur ..	2,278	38	38	262	123	139	5	2	..	..	28	5	68	27	49	24
14.	Kardigudda ..	688	..	..	..	..	..	..	Uninhabited	..		..	..	..	..	..	..
15.	Medinal Kalan	2,390	58	66	354	178	176	18	12	..	..	22	3	101	19	79	14
16.	Medinalkhurd ..	1,879	174	184	1,131	590	541	32	34	..	..	113	20	363	30	196	2
17.	Ramdurg ..	2,980	67	67	405	210	195	20	13	..	..	47	17	120	33	74	2
18.	Bomsagar ..	1,459	35	35	211	121	90	1	1	..	..	3	..	52	2	40	..
19.	Gudlakampur ..	1,110	..	..		..	..	..	Uninhabited	..		..	..	..	..	..	..
20.	Muslapur ..	1,173	151	157	867	433	434	66	60	..	..	155	51	263	201	178	152
21.	Rampur ..	815	45	45	283	143	140	38	51	..	..	25	9	66	34	49	24
22.	Obalbanda ..	869	83	87	543	293	250	11	8	..	..	99	27	163	60	130	46
23.	Jalihuda ..	981	53	59	288	146	142	9	6	..	..	39	14	107	27	63	10
24.	Naglapur ..	1,660	29	40	182	97	85	..	..	..	..	36	19	59	6	38	1
25.	Hulihyder ..	3,748	360	378	2,151	1,076	1,075	40	38	..	..	344	123	625	204	486	70
26.	Hosgudda ..	987	43	43	213	117	96	6	4	..	..	7	1	65	15	64	..
27.	Guddadur ..	1,598	81	81	490	248	242	1	3	..	..	58	9	146	9	12	..
28.	Godinal ..	2,916	83	89	480	245	235	17	12	..	..	21	4	146	62	110	..
29.	Sirwar ..	2,152	97	113	551	261	290	31	40	..	..	53	11	168	63	128	19
30.	Hanmanhal ..	1,761	80	85	468	245	223	18	15	..	..	44	5	134	96	116	41
31.	Kankapur ..	798	61	61	375	196	179	18	15	..	..	45	5	112	69	111	64
32.	Bailakampur ..	1,537	65	65	369	183	186	9	18	..	..	35	..	112	34	79	11
33.	Basrihal ..	2,072	113	136	768	408	360	14	5	..	..	53	4	222	28	182	5
34.	Somsagar ..	2,127	114	114	632	319	313	11	7	..	..	109	10	177	15	4,147	4
35.	Kannermadu ..	2,521	88	96	480	246	234	37	34	..	..	82	29	169	41	125	26

Note.—The total of the village areas may not tally with the rural areas of the taluk. The data on these areas are from different sources and no attempt has been made to tally the two.

CENSUS ABSTRACT

GANGAVATI TALUK

WORKERS																		NON-WORKERS		L.C.
II		III		IV		V (*a*)		V (*b*)		VI		VII		VIII		IX		X		
M	F	M	F	M	F	M	F	M	F	M	F	M	F	M	F	M	F	M	F	No.
19	20	21	22	23	24	25	26	27	28	29	30	31	32	33	34	35	36	37	38	1
18679	**12266**	**1049**	**140**	**120**	**29**	**1335**	**414**	**1536**	**278**	**779**	**95**	**4107**	**381**	**801**	**51**	**2946**	**637**	**36804**	**71283**	
15960	**10387**	**949**	**132**	**4**	..	**909**	**328**	**681**	**201**	**403**	**46**	**1423**	**176**	**98**	**3**	**1881**	**503**	**29176**	**57059**	
2719	**1879**	**100**	**8**	**116**	**29**	**426**	**86**	**855**	**77**	**376**	**49**	**2684**	**205**	**703**	**48**	**1065**	**134**	**7628**	**14224**	
547	224	42	4	..	..	128	23	41	3	49	2	160	7	13	..	195	43	1,949	3,587	1
6	..	..	..	..	..	..	..	..	..	..	..	..	..	..	..	..	..	40	76	2
3	1	..	..	..	..	22	4	..	..	..	..	..	..	..	..	..	..	57	114	3
41	96	9	..	..	..	3	9	3	4	..	..	3	..	2	..	7	..	149	263	4
8	12	4	..	..	..	..	..	..	1	..	..	..	..	..	..	1	..	65	148	5
...	..	..	..	..	..	..	..	..	..	Uninhabited		..	..	..	..	..	..	..	..	6
8	6	..	..	..	..	..	1	..	..	..	..	..	..	..	..	..	..	2	4	7
17	28	18	1	..	..	..	5	..	..	..	..	1	..	..	..	2	..	60	108	8
40	80	3	..	..	..	5	9	3	..	3	3	5	..	1	..	3	..	199	339	9
70	16	35	18	..	..	4	1	1	..	..	..	1	..	..	..	2	3	132	262	10
31	41	3	..	..	..	9	1	2	1	..	..	3	2	1	..	3	1	260	534	11
1	..	..	..	..	..	..	..	..	..	..	..	..	..	..	..	2	..	98	263	12
13	3	4	..	..	..	1	..	..	..	1	..	..	..	..	..	..	..	55	112	13
...	..	..	..	..	..	..	..	..	..	Uninhabited		..	..	..	..	..	..	..	..	14
15	5	..	..	..	..	4	..	..	..	2	..	..	..	..	..	1	..	77	15	15
150	20	1	..	..	..	8	6	1	..	..	..	4	1	1	..	2	1	227	511	16
29	31	11	..	..	..	3	..	..	..	..	..	1	..	..	..	2	..	90	162	17
12	2	..	..	..	..	..	..	..	..	..	..	..	..	..	..	..	..	69	88	18
..	..	..	..	..	..	..	..	..	..	Uninhabited		..	..	..	..		..	..	..	19
38	26	..	..	..	..	19	16	2	..	4	4	14	2	..	..	8	1	170	233	20
12	7	3	..	..	..	1	1	..	..	..	..	1	2	..	..	..	..	77	106	21
16	13	..	..	..	..	4	..	1	..	..	..	3	1	..	..	9	..	130	190	22
5	4	29	6	..	..	1	4	2	..	..	..	4	3	..	..	3	..	39	115	23
6	..	10	1	..	..	1	4	..	..	..	..	2	..	2	..	2	..	38	79	24
73	129	3	..	..	..	14	1	4	1	1	..	17	..	..	..	25	3	451	871	25
...	15	..	..	..	..	..	..	..	..	..	..	..	..	..	..	1	..	52	81	26
127	7	1	1	..	..	2	1	..	..	..	..	1	..	..	..	3	..	102	233	27
27	45	2	..	..	..	1	14	..	..	1	..	2	2	..	..	3	1	99	173	28
20	70	8	..	..	..	2	1	2	..	..	..	6	2	..	..	2	..	93	198	29
11	54	..	..	..	..	..	..	3	..	2	1	..	..	..	..	2	..	111	127	30
—	3	..	..	..	..	..	..	..	..	..	2	..	..	..	..	1	..	84	110	31
27	23	1	..	..	..	..	..	..	..	1	..	2	..	..	..	2	..	71	152	32
16	7	6	3	..	..	5	12	4	..	..	..	5	..	..	..	4	1	186	332	33
18	8	1	1	..	..	4	1	1	..	..	..	..	..	..	..	6	2	142	298	34
10	12	19	..	..	..	2	3	..	..	..	..	10	..	..	..	3	..	77	193	35

GANGAVATI TALUK

L.C. No.	Name of village/ town/ward/ urban enumerator's block No.	Area of village in acres and of town/ ward in Km²	No. of Occupied residential houses	No. of households	Total population (including Institutional and Houseless population)			Scheduled Castes		Scheduled Tribes		Literate and educated persons		WORKERS: Total workers (I-IX)		WORKERS: I	
					P	M	F	M	F	M	F	M	F	M	F	M	F
1	2	3	4	5	6	7	8	9	10	11	12	13	14	15	16	17	18
36.	Parapur ..	785	38	38	209	106	103	27	19	..	..	29	14	62	..	49	..
37.	Ingaldal ..	787	45	45	302	160	142	5	5	..	..	36	15	85	2	62	..
38.	Hulsanhatti ..	1,056	93	98	528	264	264	17	20	..	..	74	38	153	48	80	..
39.	Advibhavi ..	2,158	80	80	589	295	294	..	..	..	..	128	55	144	2	135	2
40.	Devlapur ..	1,624	54	60	369	195	174	9	10	..	..	27	..	109	2	91	2
41.	Wadderkal Khurd	1,658	28	53	268	160	108	56	36	..	..	7	..	126	5	21	..
42.	Gouripur ..	1,157	125	136	819	413	406	16	17	..	..	50	5	237	27	187	5
43.	Layadhunsi ..	2,321	105	107	575	295	280	12	11	..	..	36	10	180	8	175	8
44.	Varankhed ..	1,440	12	12	90	47	43	..	..	..	..	8	..	36	..	22	..
45.	Nowli ..	8,683	537	564	2,848	1,380	1,468	50	49	..	..	410	92	782	288	458	14
46.	Adapur ..	1,698	150	150	789	389	400	..	..	..	..	115	8	243	105	179	..
47.	Bhairapur ..	650	3	3	27	13	14	..	..	..	..	..	..	10	4	6	..
48.	Chirchangudda	1,378	113	132	661	318	343	29	37	..	..	89	12	198	106	106	4
49.	Dankankal (Khurd)	1,378	70	70	470	240	230	..	..	..	..	97	21	155	8	129	..
50.	Dankankal (Kalan)	2,508	148	148	756	379	377	31	41	..	..	157	23	231	11	184	..
51.	Jeeralkalgudi ..	2,946	193	209	1,091	572	519	64	46	..	..	119	22	320	57	227	8
52.	Jeeral ..	1,585	184	185	1,042	537	505	50	48	..	..	145	14	549	196	190	26
53.	Wadki ..	1,909	117	133	666	324	342	26	23	..	..	49	1	177	61	136	10
54.	Hatti ..	1,286	5	5	25	12	13	..	..	..	..	..	..	6	3	..	..
55.	Akalkumpi ..	1,937	47	48	294	151	143	..	..	..	..	34	13	89	6	76	2
56.	Katapur (Umli)	1,311	37	37	218	124	94	35	22	..	..	22	..	70	3	54	2
57.	Mallapur ..	930	85	86	409	226	183	2	1	..	..	40	18	135	12	117	1
58.	Kardona ..	2,837	109	110	561	279	282	12	8	..	..	98	37	161	67	109	2
59.	Yettinhatti ..	2,210	53	82	295	144	151	16	18	..	..	50	14	87	51	59	..
60.	Bunhatti ..	1,258	60	63	321	155	166	14	8	..	..	59	14	81	23	58	13
61.	Eachanhal ..	1,184	99	110	544	269	275	12	11	..	..	48	2	151	64	75	..
62.	Uddihal ..	2,587	97	97	515	239	276	13	15	..	..	52	10	157	19	117	10
63.	Kyarihal ..	1,223	16	16	72	38	34	..	..	..	..	4	..	18	6	14	6
64.	Sankanhal ..	955	76	76	439	217	222	19	15	..	..	80	12	112	29	63	5
65.	Karatgi ..	7,583	1,400	1,412	7,148	3,675	3,473	241	208	..	..	1,308	394	2,153	1,047	641	171
66.	Budugumpa ..	2,707	343	357	2,461	1,189	1,272	100	138	..	..	504	113	687	192	340	42
67.	Timmapur ..	2,815	118	123	682	345	337	1	..	..	..	121	7	216	8	167	2
68.	Halsamudra ..	1,553	101	101	593	317	276	..	..	..	..	65	2	195	42	132	2
69.	Yerdona ..	6,339	634	660	3,173	1,637	1,536	71	61	..	..	443	166	926	139	391	23
70.	Marlanhalli ..	1,508	300	319	1,989	1,016	973	180	162	11	10	229	103	619	293	222	11

CENSUS ABSTRACT

GANGAVATI TALUK

WORKERS																		NON-WORKERS		
II		III		IV		V (*a*)		V (*b*)		VI		VII		VIII		IX		X		L.C.
M	F	M	F	M	F	M	F	M	F	M	F	M	F	M	F	M	F	M	F	No.
19	20	21	22	23	24	25	26	27	28	29	30	31	32	33	34	35	36	37	38	1
..	..	9	..	..	..	1	..	1	..	..	..	..	..	..	..	2	..	44	103	36
4	..	6	..	..	..	1	..	7	2	3	..	1	..	..	..	1	..	75	140	37
30	41	20	1	..	..	12	6	..	..	1	..	6	..	..	..	4	..	111	216	38
9	..	..	..	..	..	..	..	..	..	..	..	..	..	..	..	..	..	151	292	39
..	..	3	..	..	..	4	..	..	..	1	..	3	..	..	..	7	..	86	172	40
104	5	..	..	..	..	1	..	..	..	..	..	..	..	..	..	..	..	34	103	41
26	17	10	..	..	..	3	2	3	..	3	..	2	2	..	..	3	1	176	379	42
1	..	..	..	..	..	..	..	2	..	..	..	1	..	..	..	1	..	115	272	43
14	..	..	..	..	..	..	..	..	..	..	..	..	..	..	..	..	..	11	43	44
219	258	3	..	..	..	10	..	18	2	12	..	20	2	2	..	40	12	598	1,180	45
50	104	..	..	..	..	7	..	1	..	..	..	3	1	..	..	3	..	146	295	46
1	4	3	..	..	..	..	..	..	..	..	..	..	..	..	..	..	..	3	10	47
53	100	23	1	..	..	10	..	..	..	..	..	3	1	..	..	3	..	120	237	48
11	4	..	..	..	..	..	..	4	1	6	1	4	..	..	..	1	2	85	222	49
22	7	1	..	..	..	5	2	..	..	2	..	11	..	..	..	6	2	148	366	50
57	41	8	..	..	..	2	..	5	1	4	..	10	..	..	..	7	5	252	464	51
72	146	51	22	..	..	14	1	4	..	3	..	3	1	2	..	10	..	188	309	52
32	50	1	..	..	..	..	..	..	..	1	..	1	1	..	..	6	..	147	281	53
..	..	..	..	..	..	..	..	6	3	..	..	..	..	..	..	..	..	6	10	54
3	3	9	..	..	..	..	..	..	..	..	..	..	1	..	..	1	..	62	137	55
3	1	12	..	..	..	..	..	1	..	..	..	..	..	..	..	..	..	54	91	56
2	7	17	1	..	..	..	2	1	1	..	..	..	..	..	..	1	..	88	171	57
24	50	18	4	..	..	5	6	..	2	..	..	5	2	..	..	5	1	113	215	58
9	42	11	1	..	..	..	..	4	8	..	..	2	..	..	..	2	..	57	100	59
8	9	2	..	..	..	2	1	2	..	..	..	4	..	..	..	5	..	74	143	60
65	63	..	..	..	..	2	..	..	..	4	2	5	1	..	..	..	..	118	209	61
16	8	8	..	..	..	8	..	..	..	1	..	2	1	..	..	5	..	82	257	62
4	..	..	..	..	..	..	..	..	..	..	..	..	..	..	..	..	..	20	28	63
46	24	..	..	..	..	1	..	..	..	..	..	1	..	..	..	1	..	105	193	64
842	793	16	1	..	..	94	31	71	12	40	1	244	22	15	..	190	26	1,522	2,426	65
249	134	4	..	..	..	22	..	10	6	20	6	22	..	..	..	20	4	502	1,080	66
43	6	..	..	..	..	1	..	3	..	..	..	1	..	..	..	1	..	129	329	67
59	40	..	..	..	..	..	..	1	..	..	..	2	..	..	..	1	..	122	234	68
450	110	6	..	..	..	5	..	11	..	1	..	28	2	2	..	32	4	711	1,397	69
296	275	7	..	..	...	8	1	13	1	8	..	44	3	1	..	20	2	397	680	70

PRIMARY

GANGAVATI TALUK

L.C. No.	Name of village/ town/ward/ urban enumerator's block No.	Area of village in acres and of town/ ward in Km^2	No. of Occupied residential houses	No. of households	Total population (including Institutional and Houseless population)			Scheduled Castes		Scheduled Tribes		Literate and educated persons		WORKERS Total workers (I-IX)		I	
					P	M	F	M	F	M	F	M	F	M	F	M	F
1	2	3	4	5	6	7	8	9	10	11	12	13	14	15	16	17	18
71.	Juratgi ..	1,137	157	157	845	432	413	81	72	..	..	130	50	260	46	134	2
72.	Hulkihal ..	3,239	219	244	1,372	718	654	99	80	..	..	264	61	429	176	202	10
73.	Tondihal ..	2,507	144	149	825	418	407	27	25	..	..	125	35	294	95	223	50
74.	Hagedal ..	1,351	100	106	528	258	270	27	38	..	..	74	34	160	16	113	3
75.	Chellur ..	3,060	316	340	1,761	914	847	35	44	..	..	217	64	540	85	366	6
76.	Somanhal ..	3,427	185	206	1,005	515	490	93	75	..	..	112	9	280	102	163	11
77.	Gudur ..	2,070	104	104	584	296	288	12	10	..	..	99	5	177	17	138	5
78.	Mylapur ..	4,615	233	253	1,346	695	651	48	47	..	..	204	29	400	198	270	108
79.	Bevinhal ..	4,135	252	253	1,359	683	676	71	58	..	..	228	30	426	99	182	8
80.	Pannapur ..	1,636	224	228	1,224	613	611	15	22	..	..	235	83	358	282	225	54
81.	Siddapur ..	3,694	637	661	3,096	1,598	1,498	154	155	..	..	497	89	926	458	356	37
82.	Kottankal ..	1,861	89	93	473	239	234	4	..	..	..	84	16	144	41	34	5
83.	Eliganoor ..	3,352	225	225	1,117	555	562	166	192	..	..	94	8	366	255	247	9
84.	Nandihalli ..	2,171	186	229	909	465	444	56	53	..	..	81	12	299	17	137	2
85.	Kakkargol ..	5,276	147	182	774	392	382	28	33	..	..	84	14	247	7	117	5
86.	Shalignoor ..	1,071	17	19	91	47	44	..	..	..	..	5	..	26	1	14	..
87.	Bennur ..	4,017	221	221	1,217	634	583	83	82	..	..	150	43	386	160	214	16
88.	Ulenoor ..	4,185	306	335	1,588	801	787	40	47	..	..	164	29	502	41	354	8
89.	Jamapur ..	2,124	119	119	534	274	260	..	..	..	..	66	10	138	4	107	3
90.	Kuntoji ..	3,758	102	168	838	420	418	60	75	..	..	91	29	278	45	101	1
91.	Mustur ..	5,434	494	540	2,268	1,121	1,147	99	111	..	..	225	138	716	201	441	39
92.	Bargur ..	1,836	165	165	797	385	412	71	67	..	..	111	33	254	11	131	4
93.	Krishnapur ..	1,127	30	30	159	81	78	..	..	..	..	27	16	38	9	27	..
94.	Singanhal ..	2,373	178	178	790	412	378	39	38	..	..	29	1	190	75	117	15
95.	Gundur ..	4,806	492	503	2,377	1,219	1,158	149	170	..	..	277	91	730	100	271	2
96.	Marli ..	2,800	261	298	1,268	631	637	14	18	..	..	197	45	392	60	161	15
97.	Acharnarsapur	1,390	215	329	1,467	738	729	44	37	..	..	176	60	459	18	328	12
98.	Danapur ..	1,749	381	381	1,746	864	882	175	159	..	..	254	84	527	100	254	17
99.	Hebbal ..	4,373	1,008	1,017	4,747	2,498	2,249	297	253	..	..	646	296	1,619	522	413	4
100.	Ayodhya ..	1,581	332	339	1,572	835	737	156	128	..	..	205	124	492	173	213	10
101.	Achlapur ..	258	6	6	33	17	16	..	..	..	..	11	6	9	1	6	..
102.	Jantkal (Kurd) ..	1,471	468	476	2,099	1,012	1,087	225	276	..	..	299	126	621	359	214	24
103.	Jangamarkalgudi	2,013	438	475	2,147	1,051	1,096	73	76	..	..	255	124	642	187	231	14
104.	Batterhanchnal	1,623	82	131	397	214	183	..	..	..	..	70	45	135	..	130	..
105.	Gonal ..	874	89	89	487	251	236	..	..	...	...	68	65	170	17	120	...

CENSUS ABSTRACT

GANGAVATI TALUK

WORKERS																		NON-WORKERS		
II		III		IV		V (*a*)		V (*b*)		VI		VII		VIII		IX		X		L.C.
M	F	M	F	M	F	M	F	M	F	M	F	M	F	M	F	M	F	M	F	No.
19	20	21	22	23	24	25	26	27	28	29	30	31	32	33	34	35	36	37	38	1
96	42	4	..	..	..	..	..	5	..	5	..	2	1	..	..	14	1	172	367	71
191	158	1	..	..	..	12	5	1	..	1	1	10	2	..	..	11	..	289	478	72
56	43	..	..	..	..	1	..	2	1	1	..	4	1	..	..	7	..	124	312	73
35	13	1	..	..	..	5	..	..	..	..	..	4	..	..	..	2	..	98	254	74
116	74	4	..	..	..	14	..	2	..	7	..	11	4	..	..	20	1	374	762	75
82	88	1	..	..	..	1	..	4	..	2	..	12	2	..	..	15	1	235	388	76
28	12	..	..	..	..	2	..	1	..	..	..	5	..	..	..	3	..	119	271	77
95	84	1	..	..	..	8	..	3	..	4	1	5	1	..	..	14	4	295	453	78
190	85	..	..	..	..	22	..	1	..	5	..	16	3	..	..	10	3	257	577	79
94	205	..	..	..	..	18	11	2	..	..	..	4	..	..	..	15	12	255	329	80
382	398	15	1	..	..	26	2	18	1	19	1	57	6	2	..	51	12	672	1,040	81
100	35	2	..	..	..	2	..	..	..	1	..	1	..	..	..	4	1	95	193	82
92	234	..	..	..	..	8	6	..	..	1	..	9	4	..	..	9	2	189	307	83
127	6	1	..	..	..	7	1	2	..	..	..	6	1	..	..	19	7	166	427	84
119	1	..	..	..	..	..	..	4	..	..	..	1	..	..	..	6	1	145	375	85
8	..	3	1	..	..	1	..	..	..	..	..	..	..	..	..	..	..	21	43	86
140	129	2	..	..	..	4	..	..	..	..	..	2	1	..	..	24	14	248	423	87
79	30	27	..	..	..	11	..	1	..	2	..	14	2	1	..	13	1	299	746	88
31	1	..	..	..	..	..	..	..	..	..	..	..	..	..	..	..	..	136	256	89
98	16	53	23	..	..	3	..	2	..	4	..	7	1	..	..	10	4	142	373	90
231	158	..	..	..	..	11	2	2	..	1	..	10	..	..	..	20	2	405	946	91
78	2	7	2	..	..	8	..	3	..	2	..	10	1	..	..	15	2	131	401	92
8	9	..	..	..	..	..	..	..	..	..	..	3	..	..	..	..	..	43	69	93
70	60	..	..	..	..	..	..	1	..	..	..	2	..	..	..	..	..	222	303	94
389	96	10	..	..	..	15	2	5	..	2	..	19	..	..	..	19	..	489	1,058	95
199	40	3	..	..	..	6	1	2	..	1	..	7	..	..	1	13	3	239	577	96
118	6	..	..	..	..	4	..	3	..	..	..	1	..	..	..	5	..	279	711	97
201	65	2	..	..	..	15	3	4	..	3	1	16	1	1	..	31	13	337	782	98
984	497	16	3	..	..	40	1	21	1	5	..	75	4	5	..	60	12	879	1,727	99
246	160	..	..	..	..	7	1	1	..	..	..	12	1	..	13	..	1	343	564	100
1	1	..	..	..	..	..	..	..	..	..	..	2	..	..	..	..	..	8	15	101
329	331	3	..	..	..	9	1	6	..	2	..	39	2	2	..	17	1	391	728	102
332	156	12	2	..	..	10	3	7	..	3	3	27	4	1	..	19	5	409	909	103
1	..	..	..	..	..	1	..	3	..	..	..	..	..	..	..	...	...	79	183	104
41	15	4	..	..	..	2	..	..	..	..	..	1	...	...	..	2	2	81	219	105

PRIMARY

GANGAVATI TALUK

L.C. No.	Name of Village/ town/ward/ urban enumerator's block No.	Area of village in acres and of town/ ward in Km²	No. of Occupied residential houses	No. of households	Total population (including Institutional and Houseless population)			Scheduled Castes		Scheduled Tribes		Literate and educated persons		WORKERS: Total workers (I-IX)		I	
					P	M	F	M	F	M	F	M	F	M	F	M	F
1	2	3	4	5	6	7	8	9	10	11	12	13	14	15	16	17	18
106.	Herur ..	2,479	591	644	3,400	1,765	1,635	188	167	..	..	456	188	1,101	315	432	42
107.	Markumbi ..	766	117	143	620	320	300	50	60	..	..	77	8	198	146	146	107
108.	Guldal ..	1,560	53	77	277	144	133	7	3	..	..	47	9	82	13	45	2
109.	Kesakkihanchnal	865	85	85	561	291	270	..	1	..	..	97	38	182	16	151	3
110.	Hanwal ..	5,957	413	422	2,249	1,127	1,122	147	159	..	..	289	59	693	407	287	35
111.	Hoskera ..	2,506	660	661	3,092	1,570	1,522	115	103	..	..	526	245	934	287	510	39
112.	Gangavati (Rural)	5,864	108	108	476	240	236	42	38	..	..	78	23	142	116	6	4
113.	Virpapur ..	1,121	22	22	99	48	51	3	2	..	..	4	..	33	26	4	2
114.	Jantkal (Kalan)	907	66	66	280	137	143	11	10	..	..	24	6	79	70	..	..
115.	Hosalli ..	571	243	280	1,244	586	658	188	181	..	..	154	42	358	262	67	34
116.	Nagarhalli ..	449	61	84	299	162	137	31	27	..	..	26	6	98	71	11	3
117.	Vipra ..	782	7	7	33	16	17	..	..	..	..	5	3	14	7	..	..
118.	Sangapur ..	1,775	247	249	1,495	762	733	120	97	..	..	140	51	529	395	107	15
119.	Rajapur ..	388	..	..	..	..	..	Uninhabited		..	..	..	...	..	..	..	..
120.	Singangund ..	410	15	15	72	41	31	..	..	..	..	5	4	26	15	10	2
121.	Krishnapur ..	202	16	16	57	33	24	..	..	..	..	3	..	25	18	..	..
122.	Baswandurg ..	1,357	104	104	469	247	222	7	6	..	..	14	3	182	120	7	..
123.	Ramdurg ..	391	73	73	341	179	162	18	18	..	..	17	1	116	52	47	2
124.	Anagundi ..	1,783	561	643	3,023	1,507	1,516	96	98	..	..	452	233	955	504	209	37
125.	Chickrampur ..	932	2	3	11	11	..	..	..	..	..	9	..	5	..	1	..
126.	Hanmanhalli ..	464	30	36	125	60	65	8	5	..	..	4	1	45	37	5	..
127.	Viprapur Gaddi	820	14	14	60	32	28	3	3	..	..	4	4	22	17	6	..
128.	Anjanhalli ..	476	7	9	30	16	14	1	5	..	..	1	...	13	9	..	..
129.	Sanapur ..	1,640	151	151	769	391	378	127	127	..	..	103	47	274	101	56	13
130.	Tirmalapur ..	701	14	14	67	43	24	16	9	..	..	4	...	31	17	1	..
131.	Rangapur ..	939	49	50	247	133	114	36	27	..	..	18	10	80	64	3	2
132.	Laxmipur ...	2,497	..	..	..	..	..	Uninhabited		..	..	..	..	..	..	...	...
133.	Temba ..	1,758	5	5	31	14	17	..	..	..	..	8	3	9	2	..	...
134.	Rampur ..	816	267	296	1,197	627	570	88	78	..	..	114	50	379	98	69	4
135.	Mallapur ..	2,357	365	387	1,566	772	794	78	94	..	..	181	43	470	163	179	13
136.	Venkatagiri ..	2,774	214	214	1,205	605	600	110	102	..	..	99	6	375	11	275	6
137.	Dasanhal ..	1,446	143	143	768	377	391	43	39	..	..	54	1	231	21	135	9
138.	Arhal ...	2,158	294	304	1,584	800	784	121	135	..	..	205	35	492	129	258	6
139.	Baglapur ..	838	..	..	..	..	..	Uninhabited		..	..	..	..	..	..	..	..
140.	Wadderhatti ...	1,343	711	711	3,386	1,719	1,667	27	28	..	..	580	274	1,026	375	194	23

CENSUS ABSTRACT

GANGAVATI TALUK

WORKERS																		NON-WORKERS		
II		III		IV		V (*a*)		V (*b*)		VI		VII		VIII		IX		X		L.C.
M	F	M	F	M	F	M	F	M	F	M	F	M	F	M	F	M	F	M	F	No.
19	20	21	22	23	24	25	26	27	28	29	30	31	32	33	34	35	36	37	38	1
555	243	15	..	..	..	14	10	14	2	6	3	18	6	..	1	47	8	664	1,320	106
38	31	3	3	..	..	3	3	..	..	4	2	2	..	1	..	1	..	122	154	107
18	2	10	1	..	..	..	2	3	..	..	..	4	6	..	..	2	..	62	120	108
30	13	..	..	..	..	1	..	..	..	..	..	..	..	..	..	..	..	109	254	109
304	300	19	..	..	..	26	62	16	4	9	..	17	1	1	..	14	5	434	715	110
363	240	3	1	..	..	13	..	3	..	5	..	10	1	..	..	27	6	636	1,235	111
82	85	14	1	..	..	2	..	..	..	..	..	9	1	1	1	28	24	98	120	112
4	1	..	..	..	..	..	..	13	14	..	..	1	..	..	..	11	9	15	25	113
74	70	..	..	..	..	1	..	..	..	..	..	1	..	..	..	3	..	58	73	114
273	226	..	..	..	..	2	..	1	..	..	..	9	..	..	..	6	2	228	396	115
67	67	..	..	..	..	2	..	5	..	..	..	9	..	..	..	4	1	64	66	116
6	7	1	..	..	..	..	..	..	..	..	..	7	..	..	..	..	..	2	10	117
266	271	6	1	..	..	13	8	99	79	..	..	21	15	..	..	17	6	233	338	118
..	..	..	..	..	..	..	..	..	..	Uninhabited		..	..	..	..	..	..	..	..	119
16	12	..	..	..	..	..	..	..	1	..	..	..	..	..	..	..	..	15	16	120
..	1	..	..	..	..	..	..	23	17	..	..	..	..	..	..	2	..	8	6	121
113	93	..	..	..	..	..	..	56	27	..	..	5	..	..	..	1	..	65	102	122
68	49	..	..	..	..	..	..	..	..	..	..	..	1	..	..	..	..	63	110	123
599	444	12	2	..	..	8	1	23	1	8	..	33	9	7	..	56	10	552	1,012	124
4	..	..	..	..	..	..	..	..	..	..	..	..	..	..	..	..	..	6	..	125
39	37	..	..	..	..	..	..	..	..	..	..	1	..	..	..	..	..	15	28	126
16	17	..	..	..	..	..	..	..	..	..	..	..	..	..	..	..	..	10	11	127
12	9	..	..	..	..	..	..	..	..	..	..	..	..	..	..	..	..	3	5	128
195	85	..	..	..	..	2	2	1	..	8	..	5	1	..	..	7	..	117	277	129
30	17	..	..	..	..	..	..	..	..	..	..	..	..	..	..	..	..	12	7	130
77	62	..	..	..	..	..	..	..	..	..	..	..	..	..	..	..	..	53	50	131
..	..	..	..	..	..	..	..	..	..	Uninhabited		..	..	..	..		..	..	..	132
4	2	..	..	..	..	..	..	..	..	1	..	..	..	..	..	4	..	5	15	133
254	92	6	..	..	..	1	1	9	1	13	..	13	..	1	..	13	..	248	472	134
254	146	..	..	..	..	13	1	..	..	1	..	10	3	..	..	13	..	302	631	135
70	5	3	..	..	..	2	..	5	..	3	..	5	..	1	..	11	..	230	589	136
78	11	..	..	..	..	12	..	..	..	1	..	4	1	..	..	1	..	146	370	137
176	107	2	3	..	..	8	9	6	..	15	2	13	2	..	..	14	..	308	655	138
..	..	..	..	..	..	..	..	..	..	Uninhabited		..	..	..	..	..	..	..	..	139
392	300	83	6	..	..	13	1	26	..	44	..	35	4	24	..	212	41	693	1,292	140

PRIMARY

GANGAVATI TALUK

L.C. No.	Name of village/ town/ward/ urban enume-rator's block No.	Area of village in acres and of town/ ward in Km²	No. of Occu-pied resi-dential houses	No. of house-holds	Total population (including Institutional and Houseless population)			Scheduled Castes		Scheduled Tribes		Literate and educated persons		WORKERS Total workers (I-IX)		I	
					P	M	F	M	F	M	F	M	F	M	F	M	F
1	2	3	4	5	6	7	8	9	10	11	12	13	14	15	16	17	18
141.	Basapattna ..	3,118	684	687	3,465	1,716	1,749	80	82	..	..	465	252	1,071	299	362	8
142.	Benkal (Kalan)	3,138	210	213	1,142	600	542	15	11	..	..	128	19	385	42	78	7
143.	Benkal (Khurd)	5,866	215	224	1,121	570	551	28	36	..	..	69	7	372	..	63	..
144.	Lingadhalli ..	1,105	31	34	149	64	85	2	1	..	..	4	..	42	10	14	5
145.	Yemmigudda ..	3,411	12	13	61	37	24	..	..	..	..	4	..	23	1	1	..
146.	Mukkumpa ..	486	159	164	1,054	548	506	9	10	..	..	57	9	313	32	158	5
147.	Hampasdurg ..	2,932	61	64	390	206	184	17	16	..	..	43	3	136	109	60	31
148.	Agoli ..	4,920	299	320	1,789	888	901	56	62	..	..	233	32	542	250	284	68
149.	Vithlapur ..	2,092	135	143	705	368	337	71	61	..	..	52	10	189	..	107	..
150.	Mallapur ..	1,659	..	..	..	..	..	Uninhabited		..	..	..	..	..	..	..	..
151.	Battarnarsapur	1,761	94	94	453	213	240	28	32	..	..	48	11	144	151	2	..
152.	Arlihalli ..	1,372	69	89	410	198	212	27	30	..	..	83	11	137	61	64	5
153.	Kesarhatti ..	1,825	176	176	1,188	609	579	81	56	..	..	228	56	375	59	211	2
154.	Malkanmardi ..	2,235	139	141	865	440	425	7	6	..	..	93	10	261	10	219	..
155.	Udamkal ..	1,382	210	222	1,189	592	597	18	21	..	..	120	18	345	104	178	8
156.	Gaddi ...	1,387	27	27	172	93	79	9	8	..	..	21	4	48	14	32	..
157.	Banderhal ...	1,248	58	66	331	168	163	35	36	..	..	41	2	96	16	43	5

CENSUS ABSTRACT

GANGAVATI TALUK

WORKERS																NON-WORKERS				
II		III		IV		V (*a*)		V (*b*)		VI		VII		VIII		IX		X		L.C.
M	F	M	F	M	F	M	F	M	F	M	F	M	F	M	F	M	F	M	F	No.
19	20	21	22	23	24	25	26	27	28	29	30	31	32	33	34	35	36	37	38	1
570	279	12	..	..	..	21	..	11	3	5	..	45	5	6	..	39	4	645	1,450	141
243	23	33	4	..	..	8	..	2	..	4	..	11	2	..	..	6	6	215	500	142
288	..	1	..	..	..	2	..	..	..	..	..	10	..	..	..	8	..	198	551	143
27	5	..	..	..	..	..	..	..	..	..	..	1	..	..	..	..	..	22	75	144
9	..	4	..	..	..	..	..	..	..	..	..	..	..	..	..	9	1	14	23	145
109	15	17	10	..	..	9	..	1	..	..	..	11	1	..	..	8	1	235	474	146
35	75	30	..	..	..	..	..	4	..	3	2	2	..	..	..	2	1	70	75	147
155	152	26	1	..	..	24	2	2	..	12	8	16	9	1	..	22	10	346	651	148
54	..	..	..	..	..	6	..	2	..	2	..	9	..	..	..	9	..	179	337	149
..	..	..	..	..	..	..	..	..	..	Uninhabited		..	..	..	..	..	..	..	..	150
37	3	2	2	..	..	2	..	..	..	..	..	1	..	..	..	100	146	69	89	151
59	56	3	..	..	..	2	..	..	..	1	..	1	..	..	..	7	..	61	151	152
133	56	1	..	..	..	5	..	2	..	7	..	7	1	..	..	9	..	234	520	153
28	9	..	..	..	..	..	..	3	..	2	..	2	1	..	..	7	..	179	415	154
106	75	6	..	4	..	17	18	3	..	4	..	4	1	1	..	22	2	247	493	155
7	14	1	..	..	..	1	..	1	..	..	..	3	..	..	..	3	...	45	65	156
15	10	3	..	..	..	1	..	..	..	..	..	1	1	..	..	3	...	72	147	157

PRIMARY

GANGAVATI TALUK

L.C. No.	Name of village/ town/ward/ urban enumerator's block No.	Area of village in acres and of town/ ward in Km²	No. of Occupied residential houses	No. of households	Total population (including Institutional and Houseless population)			Scheduled Castes		Scheduled Tribes		Literate and educated persons		WORKERS: Total workers (I-IX)		WORKERS: I	
					P	M	F	M	F	M	F	M	F	M	F	M	F
1	2	3	4	5	6	7	8	9	10	11	12	13	14	15	16	17	18
	URBAN																
16/II	GANGAVATI	11·66	6626	6774	34647	17795	16852	2196	2348	30	22	6887	2751	10167	2628	1123	113
	Ward I	N.A.	1472	1511	8423	4330	4093	274	308	..	..	1981	718	2385	417	425	27
	1 A		92	108	659	362	297	3	4	..	..	186	66	165	15	8	..
	1 B & 2 A		85	88	432	216	216	..	..	..	..	83	32	111	9	6	..
	2 B		105	105	615	322	293	..	..	..	..	157	63	159	14	40	..
	3		129	136	742	365	377	..	..	..	..	204	98	210	21	53	3
	4		99	99	632	308	324	..	..	..	..	177	88	166	15	43	4
	5		137	139	819	413	406	120	135	..	..	173	60	219	30	116	9
	6		110	116	757	398	359	..	..	..	..	237	95	189	13	18	..
	7		62	62	406	226	180	..	..	..	..	147	68	120	6	8	1
	8		139	139	794	390	404	146	166	..	..	108	30	232	60	84	10
	9		164	164	809	410	399	..	..	..	..	135	35	248	30	2	..
	10		158	163	787	425	362	..	..	..	..	207	62	270	41	46	..
	11		192	192	971	495	476	5	3	..	..	167	21	296	163	1	..
	Ward II	N.A.	1501	1516	7318	3825	3493	365	404	..	..	1296	345	2255	529	38	4
	12		134	134	702	342	360	10	11	..	..	95	15	216	45	5	..
	13		135	141	655	335	320	49	35	..	..	79	13	200	94	1	..
	14		112	117	552	283	269	3	4	..	..	75	17	193	31	5	..
	15		135	135	659	340	319	..	..	..	..	185	56	191	5	2	..
	16		126	126	616	334	282	3	2	..	..	111	28	175	48	7	..
	17		134	134	702	374	328	..	..	..	..	150	41	211	2	2	..
	18		125	126	607	322	285	..	..	..	..	162	86	147	14	..	..
	19 A		136	136	610	309	301	79	108	..	..	104	22	185	65	8	3
	19 B & 20		125	126	545	286	259	5	7	..	..	102	229	183	63	1	1
	21		74	74	460	258	202	125	122	..	..	57	9	171	5	..	..
	22		133	135	610	325	285	52	61	..	..	80	7	195	81	3	..
	23		132	132	600	317	283	39	54	..	..	96	22	188	76	4	..
	Ward III	N.A.	1207	1241	6217	3262	2955	58	59	..	..	1418	749	1829	372	208	37
	24		136	138	591	310	281	11	18	..	..	26	1	164	90	4	..
	25		168	168	750	404	346	..	..	..	..	238	72	251	9	10	..
	26		115	115	550	303	247	15	14	..	..	139	38	192	37	3	..
	27		167	167	688	341	347	..	..	..	..	100	27	212	75	4	..
	28		94	94	633	330	303	15	13	..	..	146	53	204	47	21	..
	29		107	110	697	400	297	..	..	..	..	208	57	216	7	29	1
	30		103	103	555	290	265	3	5	..	..	199	142	142	10	30	4
	31		133	158	726	366	360	..	..	..	..	174	97	210	72	55	23
	32		130	130	756	377	379	..	..	..	..	104	103	166	18	35	6
	33		54	58	271	141	130	14	9	..	..	84	99	72	7	17	3

CENSUS ABSTRACT

GANGAVATI TALUK

WORKERS																		NON-WORKERS		
II		III		IV		V (*a*)		V (*b*)		VI		VII		VIII		IX		X		L.C.
M	F	M	F	M	F	M	F	M	F	M	F	M	F	M	F	M	F	M	F	No.
19	20	21	22	23	24	25	26	27	28	29	30	31	32	33	34	35	36	37	38	1
2719	**1879**	**100**	**8**	**116**	**29**	**426**	**86**	**855**	**77**	**376**	**49**	**2684**	**205**	**703**	**48**	**1065**	**134**	**7628**	**14224**	**16/11**
495	**301**	**22**	**1**	..	..	**120**	**4**	**185**	**10**	**46**	**5**	**634**	**43**	**145**	**5**	**313**	**21**	**1945**	**3676**	**I**
14	2	2	..	..	..	15	..	4	..	2	..	59	4	4	..	57	9	197	282	1 A
10	2	6	1	..	..	1	..	13	1	1	..	35	2	16	2	23	1	105	207	1B&2A
40	12	2	..	..	..	13	..	6	1	4	..	31	1	7	..	16	..	163	279	2 B
17	15	4	..	..	..	6	..	25	1	4	..	55	2	7	..	39	..	155	356	3
3	11	1	..	..	..	7	..	5	..	1	..	74	..	2	..	30	..	142	309	4
16	19	..	..	..	..	7	..	19	..	..	..	13	1	4	..	44	1	194	376	5
15	10	1	..	..	..	7	..	26	..	3	..	73	3	12	..	34	..	209	346	6
6	1	1	..	..	..	11	..	13	..	..	..	52	1	10	..	19	3	106	174	7
82	48	..	..	..	..	..	..	18	..	3	..	26	2	4	..	15	..	158	344	8
101	23	3	..	..	..	17	1	10	1	12	..	54	3	29	..	20	2	162	369	9
82	37	..	..	..	..	12	..	12	2	6	1	85	..	19	..	8	1	155	321	10
109	121	2	..	..	..	24	3	34	4	10	4	77	24	31	3	8	4	199	313	11
535	**332**	**23**	..	..	..	**77**	**11**	**274**	**40**	**136**	**17**	**765**	**97**	**287**	**13**	**120**	**15**	**1570**	**2964**	**II**
74	40	2	..	..	..	1	..	42	4	9	..	48	1	25	..	10	..	126	315	12
79	73	..	..	..	..	9	..	32	10	14	6	45	3	16	2	4	..	135	226	13
82	26	2	..	..	..	16	2	27	..	19	2	22	..	14	..	6	1	90	238	14
41	..	4	..	..	..	1	..	36	..	10	..	64	4	8	..	25	1	149	314	15
13	8	2	..	..	..	12	1	10	1	11	1	96	36	17	..	7	1	159	234	16
53	..	2	..	..	..	1	..	18	..	15	..	88	2	14	..	18	..	163	326	17
34	5	1	..	..	..	2	..	30	6	3	..	65	3	5	..	7	..	175	271	18
21	31	3	..	..	..	7	2	18	3	26	5	56	12	32	2	14	7	124	236	19 A
9	40	1	..	..	..	7	..	17	1	2	..	78	12	61	5	7	4	103	196	19B &20
90	..	..	..	..	..	10	5	1	..	2	..	60	..	1	..	7	..	87	197	21
24	71	1	..	..	..	2	..	18	2	15	1	63	4	60	2	9	1	130	204	22
15	38	5	..	..	..	9	1	25	13	10	2	80	20	34	2	6	..	129	207	23
179	**198**	**27**	**5**	..	..	**107**	**31**	**219**	**18**	**76**	**11**	**639**	**24**	**171**	**11**	**203**	**37**	**1433**	**2583**	**III**
30	73	..	..	..	..	9	4	11	2	8	1	25	3	70	7	7	..	146	191	24
23	3	..	..	..	..	16	2	76	3	2	..	98	..	14	1	12	..	153	337	25
33	13	3	..	..	..	35	15	20	2	12	2	49	2	19	2	18	1	111	210	26
37	47	16	4	..	..	2	1	54	5	22	5	49	10	20	..	8	3	129	272	27
16	32	1	..	..	..	19	6	12	2	16	2	92	4	13	1	12	..	126	256	28
7	1	1	..	..	..	8	..	10	4	4	..	116	1	13	..	28	..	184	290	29
1	..	..	..	..	..	6	3	14	..	5	1	67	1	3	..	16	1	148	255	30
18	16	2	1	..	..	4	..	4	..	4	..	73	2	6	..	44	30	156	288	31
11	10	3	..	..	..	2	..	6	..	2	..	56	1	8	..	43	1	211	361	32
3	3	1	..	..	..	6	..	10	..	1	..	14	..	5	..	15	1	69	123	33

PRIMARY

GANGAVATI TALUK

L.C. No.	Name of village/ town/ward/ urban enume-rator's block No.	Area of village in acres and of town/ ward in Km²	No. of Occu-pied resi-dential houses	No. of house-holds	Total population (including Institutional and Houseless population)			Scheduled Castes		Scheduled Tribes		Literate and educated persons		WORKERS			
														Total workers (I-IX)		I	
					P	M	F	M	F	M	F	M	F	M	F	M	F
1	2	3	4	5	6	7	8	9	10	11	12	13	14	15	16	17	18
	Ward IV	**N.A.**	**1288**	**1333**	**6549**	**3363**	**3186**	**794**	**804**	**30**	**22**	**1391**	**626**	**1889**	**472**	**150**	**16**
	34		141	141	707	351	356	304	321	..	..	177	124	220	31	..	..
	35		124	124	661	331	330	—	..	..	..	170	45	184	40	47	3
	36		109	109	632	324	308	—	..	..	..	170	106	169	22	9	1
	37		133	162	672	355	317	—	..	..	..	144	100	186	8	12	..
	38		128	128	696	355	341	12	9	26	22	168	71	200	45	14	..
	39		67	67	301	167	134	..	1	..	..	87	43	79	6	5	..
	40		159	168	795	378	417	102	115	4	..	138	41	234	109	21	8
	41		124	124	595	307	288	64	67	..	..	109	56	170	31	15	..
	42		112	112	472	234	238	145	148	..	..	60	12	134	103	13	4
	43		191	198	1,018	561	457	167	143	..	..	168	28	313	77	14	..
	Ward V	**N.A.**	**1158**	**1173**	**6140**	**3015**	**3125**	**705**	**773**	..	..	**801**	**313**	**1809**	**838**	**302**	**29**
	44		103	104	572	268	304	232	260	..	..	36	15	139	84	22	3
	45		127	128	728	342	386	338	381	..	..	19	1	228	223	29	4
	46		59	59	333	164	169	127	127	..	..	5	..	102	96	..	..
	47		108	116	519	258	261	7	2	..	..	91	21	154	93	20	2
	48		133	136	633	308	325	..	..	..	..	121	50	182	130	31	9
	49		78	80	441	232	209	..	..	..	..	89	52	122	9	78	1
	50		107	107	680	353	327	..	..	..	..	212	108	195	75	78	9
	51		72	72	375	179	196	..	..	..	..	27	17	116	79	5	..
	52		140	140	702	341	361	..	..	..	..	69	8	199	37	2	..
	53		119	119	615	302	313	..	..	..	..	47	11	199	5	19	..
	54		112	112	542	268	274	1	3	..	..	85	30	173	8	18	1

N.A.—Data Not Available.

CENSUS ABSTRACT

GANGAVATI TALUK

WORKERS																		NON-WORKERS		
II		III		IV		V (*a*)		V (*b*)		VI		VII		VIII		IX		X		L.C. No.
M	F	M	F	M	F	M	F	M	F	M	F	M	F	M	F	M	F	M	F	
19	20	21	22	23	24	25	26	27	28	29	30	31	32	33	34	35	36	37	38	1
421	**297**	**20**	**1**	**58**	**1**	**89**	**33**	**143**	**5**	**84**	**16**	**527**	**36**	**87**	**19**	**310**	**48**	**1474**	**2714**	**IV**
171	5	..	..	..	..	4	3	4	..	3	..	14	3	5	..	19	20	131	325	34
8	10	..	..	..	..	..	..	22	..	5	..	51	5	15	17	36	5	147	290	35
14	16	5	..	..	..	1	..	13	..	3	..	58	2	10	..	56	3	155	286	36
3	..	..	..	..	..	8	2	7	..	4	..	93	3	5	..	54	3	169	309	37
12	27	1	..	..	..	18	..	25	..	19	9	63	6	18	1	30	2	155	296	38
1	3	1	..	..	..	..	..	13	1	5	2	30	..	9	15	15	..	88	128	39
54	64	8	1	..	..	37	28	12	..	8	..	53	4	12	..	29	4	144	308	40
37	22	1	..	..	..	13	..	21	3	6	1	45	3	6	..	26	2	137	257	41
92	96	..	..	..	..	2	..	1	..	1	..	8	1	2	1	15	1	100	135	42
29	54	4	..	58	1	6	..	25	1	30	4	112	9	4	..	30	8	248	380	43
1089	**751**	**8**	**1**	**58**	**28**	**33**	**7**	**34**	**4**	**34**	..	**119**	**5**	**13**	..	**119**	**13**	**1206**	**2287**	**V**
110	78	..	..	..	..	..	..	2	..	..	..	2	..	..	..	3	3	129	220	44
193	219	1	..	..	..	..	..	..	..	..	..	2	..	..	..	3	..	114	163	45
100	95	..	..	..	..	..	..	1	..	..	..	1	..	..	..	..	..	62	74	46
85	79	..	..	..	..	5	3	4	3	9	..	13	1	3	..	15	5	104	168	47
90	113	4	..	..	..	3	..	1	1	4	..	19	2	4	..	26	5	126	195	48
21	8	1	..	..	..	5	..	1	..	..	..	6	..	1	..	9	..	110	200	49
76	66	..	..	..	..	3	..	3	..	..	..	18	..	..	..	17	..	158	252	50
46	46	..	..	54	28	5	4	..	..	1	..	3	1	..	..	2	..	63	117	51
128	36	..	..	..	..	..	..	18	..	15	1	19	1	5	..	12	..	142	324	52
144	5	2	—	..	..	8	..	2	..	..	..	21	..	..	..	3	..	103	308	53
96	6	—	1	4	..	4	..	2	..	5	..	15	..	..	..	29	..	95	266	54

GANGAVATI TALUK

DESCRIPTION OF URBAN ENUMERATORS' BLOCKS

NAME OF TOWN: GANGAVATI (M)

LOCATION CODE NO. 16/II

Census Enumeration Block No.	Description of Jurisdiction of the Census Enumeration Block		
	Name or No. of Street, Road, Lane, etc.	No. of the first Census House	No. of the last Census House
1	2	3	4
Ward I			
1 A	Ramparpet– 1	1	106
1 B	do. – 2	107	154
2 A	do. –	1	28/A
2 B	do.	29	142
3	Bendarwada	1	153
4	Pattanwada	1	144
5	Bendarwada– 2	1	147
6	Talwar Shavi	1	158
7	Khasab wadi	1	144/1
8	West Bendar Wada	1	143
9	Basheer ahmed chan	1	168
10	Fort	1	188
11	Weekly market	1	152
Ward II			
12	Madiwalpur –1	1	150
13	do. –2	1	180
14	Rajaji-nagar	1	147
15	Mahaboob-nagar	1	152
16	Moulasab chall	1	150
17	Mosque area	1	153
18	Hyaaralinagar	1	92
19 A	Premnagar	1	139
19 B	do.	140	216
20	Mallikarjunraea	1	113
21	Mochiwada–1	1	182
22	Parvathinagar	1	149
23	do.	1	150
Ward III			
24	Gojanan saw mill area	1	135
25	Julinagar	1	131
26	Mallikarjun Mutt	1	147
27	Mahadevanagar	1	167
28	Hanwal mutt area	1	155
29	Pinjarwada	1	159
30	Mathaiwada	1	149
31	Hariharpur	1	188
32	Bammanwada	1	174
33	Odderoni	1	85
Ward IV			
34	Gandhinagar	1	170
35	Upperwadi	1	162
36	Akbarwadi	1	142
37	Devanganpur	1	157
38	Pirzadgangalli	1	150
39	Post Office	1	90
40	Chunnawada	1	200
41	Begarwada–1	1	140
42	do. –2	1	149
43	do. and Bus Stand	1	190/2
Ward V			
44	Hajjanwada	1	123
45	Begarwada– 1 H Jantkal	1	162
46	Begarwadi– 2	1	92
47	Fort	1	132
48	Gaster oni	1	160
49	Basavanna beedi	1	109
50	Lingayatwada	1	169
51	Nagar	1	106
52	Odderwadi		157
53	Tanda	1	148
54	Virupapurnagar	1	136

KOPPAL TALUK

ALPHABETICAL LIST OF VILLAGES

KOPPAL TALUK

Sl. No.	Name of Village	1971 Census Location Code Number	Population 1961	Population 1971	Square in the Taluk Map in which the village is located
1	2	3	4	5	6
1.	Abbigera ..	130	325	537	F-3
2.	Achalapur ..	141	Uninhabited		G-4
3.	Achartimmapur ..	97	152	36	E-2
4.	Agalkera ..	139	2,063	2,992	F-4
5.	Allanagar ..	64	316	347	E-5
6.	Allipur ..	6	Uninhabited		B-6
7.	Alwandi ..	1	3,913	4,588	B-6
8.	Amarapur ..	121	Uninhabited		F-4
9.	Arsinkera ..	105	134	175	F-3
10.	Attivatti ..	147	26	50	G-4
11.	Ayodya ..	145	50	Uninhabited	G-4
12.	Bahaddur Banda ..	80	1,019	1,407	D-5
13.	Bandiharlapur ..	143	1,200	1,411	G-4
14.	Bandi Kunta ..	115	Uninhabited		G-4
15.	Basapur ..	65	495	668	E-4
16.	Basapur ..	144	418	523	G-4
17.	Belgatti ..	4	624	741	B-6
18.	Belur ..	22	666	770	D-6
19.	Belvinhal* ..	82	*	80	D-5
20.	Betgera ..	34	2,904	3,440	C-6
21.	Bevinhalli ..	136	821	842	F-4
22.	Bhagyanagar (Koppal Rural) ..	45	3,393	4,697	E-4
23.	Bhairapur ..	36	651	731	B-6
24.	Bhimnur ..	123	444	422	E-4
25.	Bikanhalli ..	19	407	513	C-5
26.	Bile Bhavi ..	119	172	275	F-4
27.	Biser halli ..	20	2,785	3,199	C-5
28.	Bochan halli ..	33	1,070	1,299	C-6
29.	Budgumpa ..	120	1,089	1,355	F-4
30.	Budihal ..	78	271	431	D-5
31.	Budsettinhal ..	85	511	525	E-3
32.	Bullapur ..	156	Uninhabited		F-5
33.	Challari ..	98	531	605	F-2
34.	Chamlapur ..	90	339	363	E-3
35.	Chandergiri ..	116	Uninhabited		F-4
36.	Chikboganhal ..	69	270	377	E-5
37.	Chikbommanhal ..	100	1,001	1,262	F-2
38.	Chikkhasankandi ..	134	Uninhabited		F-5
39.	Chiksindogi ..	16	553	600	D-5
40.	Chiksulikera ..	96	376	359	F-2
41.	Chilkmukki ..	93	581	790	E-2
42.	Chilwadgi ..	48	462	788	D-4
43.	Chukankal ..	79	299	540	D-5
44.	Dadegal ..	43	384	370	D-4
45.	Devlapur ..	49	100	130	D-4
46.	Dhangaldoddi ..	122	264	393	F-4
47.	Domberhalli ..	21	482	624	D-5
48.	Gabbur ..	58	260	413	F-4
49.	Ganganhal ..	102	274	309	F-2
50.	Ghatreddihal ..	5	707	879	B-6
51.	Ginigera ..	57	1,635	2,134	E-4
52.	Gondbal ..	77	2,160	2,263	D-5
53.	Gosaldoddi ..	91	146	154	F-3
54.	Gudigera ..	9	424	575	B-5
55.	Guldhalli ..	137	973	1,194	F-4
56.	Gunhalli ..	39	336	458	D-5
57.	Halekunta ..	114	96	257	G-4
58.	Halgera ..	10	1,639	2,227	C-4
59.	Halhalli ..	124	459	576	F-4
60.	Halwagli ..	30	526	626	B-6
61.	Halwarti ..	66	654	916	E-5
62.	Handral ..	13	925	1,013	C-5
63.	Hanmanhalli ..	54	293	323	E-4
64.	Hanmanhatti ..	88	230	267	E-3
65.	Hanwal ..	12	429	512	C-5
66.	Hasgal ..	103	348	474	F-2
67.	Hatti ..	3	843	958	B-6
68.	Hatti ..	52	351	373	E-3
69.	Hireboganhal ..	68	501	563	E-5
70.	Hirebommanhal ..	99	1,038	1,262	F-1
71.	Hirekhasankandi ..	135	520	503	F-5
72.	Hiresindogi ..	17	2,097	2,573	D-5
73.	Hiresulikera ..	95	480	547	F-2
74.	Hittanhal ..	133	2,558	2,813	F-5
75.	Holimudlapur ..	153	185	356	F-5
76.	Horthatanhal ..	40	382	435	D-5
77.	Hosakankapur ..	63	224	252	F-5
78.	Hosaningapur* ..	154	*	753	F-5
79.	Hoshalli ..	75	740	976	D-5
80.	Hoshalli ..	108	Uninhabited		F-3
81.	Hoshalli ..	155	3,694	4,198	F-5

* Treated as a separate Village in 1971 Census.

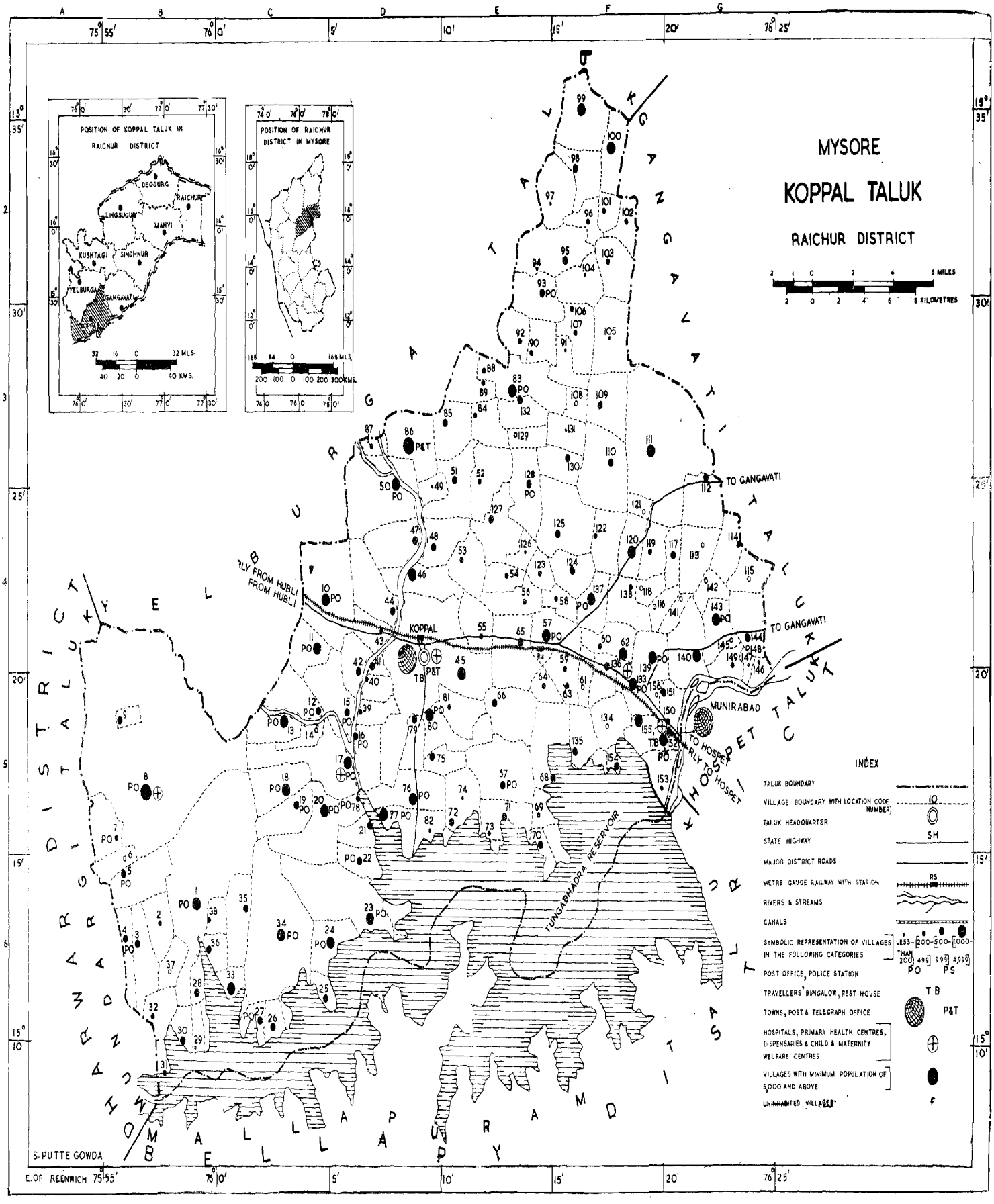
MYSORE
KOPPAL TALUK
RAICHUR DISTRICT
POSITION OF KOPPAL TALUK IN RAICHUR DISTRICT
POSITION OF RAICHUR DISTRICT IN MYSORE
GADAG DISTRICT
BELLARY DISTRICT
HOSPET TALUK
KOPPAL
MUNIRABAD
TO GANGAVATI
TO GANGAVATI
TO HOSPET
TO HOSPET
TUNGABHADRA RESERVOIR
INDEX
TALUK BOUNDARY
VILLAGE BOUNDARY WITH LOCATION CODE NUMBER
TALUK HEADQUARTER
STATE HIGHWAY
MAJOR DISTRICT ROADS
METRE GAUGE RAILWAY WITH STATION
RIVERS & STREAMS
CANALS
SYMBOLIC REPRESENTATION OF VILLAGES IN THE FOLLOWING CATEGORIES
LESS THAN 200
200-499
500-999
1000-4999
POST OFFICE, POLICE STATION
TRAVELLERS' BUNGALOW, REST HOUSE
TOWNS, POST & TELEGRAPH OFFICE
HOSPITALS, PRIMARY HEALTH CENTRES, DISPENSARIES & CHILD & MATERNITY WELFARE CENTRES
VILLAGES WITH MINIMUM POPULATION OF 5,000 AND ABOVE
UNINHABITED VILLAGE
S. PUTTE GOWDA
E. OF GREENWICH 75°55'

ALPHABETICAL LIST OF VILLAGES

KOPPAL TALUK (*Concld.*)

Sl. No.	Name of Village	1971 Census Location Code Number	Population 1961	Population 1971	Square in the Taluk Map in which the village is located
1	2	3	4	5	6
82.	Hosur ..	104	135	194	F-2
83.	Hulgi ..	150	1,385	218	G-5
84.	Hunukunti ..	26	485	647	C-6
85.	Hussainpur ..	142	Uninhabited		G-4
86.	Huvinhal ..	81	274	347	E-5
87.	Hyati ..	72	632	699	E-5
88.	Hydernagar ..	32	336	482	B-6
89.	Indergi ..	111	1,633	2,056	F-3
90.	Irkalgad	83	1,606	1,815	E-3
91.	Jabbalgudda ..	112	424	674	G-3
92.	Jinnapur .	107	404	432	F-3
93.	Kalhalli ..	37	Uninhabited		B-6
94.	Kalkera ..	51	483	610	E-3
95.	Kamnur ..	128	687	887	E-4
96.	Kampli ..	38	359	345	B-6
97.	Kampsagar ..	151	715	820	G-5
98.	Kankapur ..	59	300	423	F-4
99.	Kardigudda ..	129	Uninhabited		E-3
100.	Karkihalli ..	70	601	758	E-5
101.	Katarkigudlanur ..	23	1,851	1,992	D-6
102.	Katrahalli ..	15	448	593	D-5
103.	Kenchandoni ..	131	113	194	F-3
104.	Kerihalli ..	138	237	408	F-4
105.	Keslapur ..	31	218	222	B-7
106.	Kidadhal ..	55	180	284	E-4
107.	Kinhal ..	86	5,460	6,330	D-3
108.	Kodadhal ..	92	402	462	F-3
109.	Kolur ..	42	654	915	D-4
110.	Komaramankunta ..	113	Uninhabited		G-4
111.	Kowlur ..	8	4,591	5,533	B-5
112.	Kukanpalli ..	110	774	923	F-3
113.	Kunikera ..	67	792	971	E-5
114.	Kutganhalli ..	56	301	393	E-4
115.	Lachankera ..	71	304	607	E-5
116.	Legbera ..	127	788	905	E-4
117.	Lingadhalli ..	60	252	340	F-4
118.	Madinur ..	50	1,530	1,749	D-4
119.	Mainahalli ..	18	1,153	1,423	C-5
120.	Manglapur ..	41	400	510	D-4
121.	Mattur ..	25	537	741	C-6
122.	Mellikeri ..	74	186	162	E-5
123.	Metgal ..	106	334	399	F-3
124.	Mohammadnagar	149	193	389	G-4
125.	Moranhalli ..	35	643	793	C-6
126.	Muddaballi ..	76	817	1,260	D-5
127.	Mudlapur ..	87	334	421	D-3
128.	Mundergi ..	73	197	221	E-5
129.	Munirabad (Rural)	152	1,549	3,610	F-5
130.	Murlapur ..	7	341	485	B-5
131.	Nageshanhalli ..	117	362	594	G-4
132.	Narayanpet ..	146	170	185	G-4
133.	Naregal ..	47	566	758	D-4
134.	Narsipur ..	14	Uninhabited		C-5
135.	Neeralgi ..	24	722	1,013	C-6
136.	Nilogi ..	28	319	517	B-6
137.	Ojanhalli ..	46	1,122	1,222	D-4
138.	Pura ..	29	128	179	B-7
139.	Raghunathan halli ..	2	243	303	B-6
140.	Rajarampet ..	148	Uninhabited		G-4
141.	Rudrapur ..	61	Uninhabited		F-5
142.	Sangapur ..	126	108	141	E-4
143.	Shahapur ..	62	983	1,095	F-4
144.	Shivapur ..	140	1,436	1,819	G-4
145.	Sidganhalli ..	94	102	164	E-2
146.	Sultanpur ..	118	Uninhabited		F-4
147.	Tadkankapur ..	84	439	422	E-3
148.	Tankankal ..	53	293	331	E-4
149.	Tawergera ..	125	357	605	F-4
150.	Tigari ..	27	563	902	C-6
151.	Uplapur ..	101	178	222	F-2
152.	Wadderhatti ..	89	199	242	E-3
153.	Wadganhal ..	11	905	1,200	C-4
154.	Wanballari ..	109	550	784	F-3
155.	Yelamigera ..	132	581	836	E-3
156.	Yettinhatti ..	44	667	770	D-4

PRIMARY

KOPPAL TALUK

L.C. No.	Name of village/ town/ward/ urban enumerator's block No.		Area of village in acres and of town/ ward in Km²	No. of Occupied residential houses	No. of households	Total population (including Institutional and Houseless population)			Scheduled Castes		Scheduled Tribes		Literate and educated persons		WORKERS: Total workers (I-IX)		WORKERS: I	
						P	M	F	M	F	M	F	M	F	M	F	M	F
1	2		3	4	5	6	7	8	9	10	11	12	13	14	15	16	17	18
16/3.	**Koppal Taluk**	**T**	**1377·6**	**28143**	**30589**	**163506**	**82994**	**80512**	**7422**	**7647**	**96**	**79**	**31318**	**10757**	**46202**	**14164**	**19148**	**2220**
		R	**1365·7**	**22597**	**24665**	**130287**	**65689**	**64598**	**6352**	**6569**	**15**	**13**	**22317**	**6341**	**37888**	**13157**	**18014**	**2101**
		U	**11·9**	**5546**	**5924**	**33219**	**17305**	**15914**	**1070**	**1078**	**81**	**66**	**9001**	**4416**	**8314**	**1007**	**1134**	**119**
	RURAL																	
1.	Alwandi	..	11,270	746	797	4,588	2,312	2,276	182	183	..	..	1,020	351	1,316	691	620	67
2.	Raghunathanhalli		1,575	50	56	303	153	150	24	20	..	..	57	16	85	10	69	6
3.	Hatti	..	2,076	178	182	958	500	458	1	3	..	..	107	12	274	112	184	3
4.	Belgatti	..	1,228	104	120	741	392	349	6	3	..	..	99	7	238	8	121	4
5.	Ghatreddihal	..	2,550	150	163	879	447	432	67	56	..	..	236	113	250	38	119	..
6.	Allipur	..	1,155	..	..	..	..	..	..	Uninhabited		..	..	..	..	..	..	..
7.	Murlapur	..	1,565	83	88	485	235	250	66	71	..	..	89	16	131	82	68	4
8.	Kowlur	..	25,469	1,002	1,073	5,533	2,711	2,822	333	376	..	..	1,016	306	1,624	536	853	26
9.	Gudigera	..	375	82	109	575	285	290	61	66	..	..	117	33	168	116	108	76
10.	Halgera	..	4,989	405	435	2,227	1,130	1,097	72	72	..	..	486	128	606	208	261	9
11.	Wadganhal	..	1,478	213	255	1,200	611	589	30	37	..	..	248	39	378	147	218	29
12.	Hanwal	..	2,049	90	127	512	232	280	9	9	..	..	79	15	141	33	119	26
13.	Handral	..	1,902	185	189	1,013	495	518	39	42	..	..	177	26	278	50	185	3
14.	Narsipur	..	643	..	..	..	..	..	..	Uninhabited		..	..	..	..	..	..	..
15.	Katrahalli	..	2,414	102	114	593	294	299	9	16	..	..	164	58	163	19	130	4
16.	Chiksindogi	..	1,721	112	161	600	301	299	7	3	15	13	107	11	172	34	108	10
17.	Hiresindogi	..	4,480	410	420	2,573	1,314	1,259	114	141	..	..	564	166	701	389	414	142
18.	Mainahalli	..	2,038	247	288	1,423	693	730	62	137	..	..	476	104	375	48	160	9
19.	Bikanhalli	..	1,969	83	88	513	255	258	65	64	..	..	120	51	132	31	70	..
20.	Biserhalli	..	3,445	455	560	3,199	1,561	1,638	297	304	..	..	557	133	861	234	412	52
21.	Domberhalli	..	590	118	120	624	334	290	52	41	..	..	116	21	181	40	93	..
22.	Belu	..	1,941	118	137	770	380	390	65	69	..	..	116	25	214	58	36	3
23.	Katarkigudlanur		9,475	292	338	1,992	968	1,024	182	158	..	..	396	127	537	308	224	9
24.	Neeralgi	..	3,398	143	150	1,013	480	533	26	32	..	..	169	17	263	53	168	4
25.	Mattur	..	3,295	118	127	741	391	350	45	37	..	..	169	42	226	..	142	..
26.	Hunukunti	..	3,057	113	116	647	330	317	..	..	..	..	44	8	176	20	158	13
27.	Tigari	..	2,794	118	144	902	486	416	..	..	..	..	185	39	295	111	111	29
28.	Nilogi	..	2,625	72	82	517	262	255	37	31	..	..	122	37	145	3	93	..
29.	Pura	..	718	29	31	179	82	97	..	..	..	..	30	15	51	2	32	..
30.	Halwagli	..	1,660	105	105	626	329	297	39	37	..	..	104	22	190	47	104	..
31.	Keslapur	..	902	47	47	222	120	102	11	13	..	..	62	12	66	..	62	..
32.	Hydernagar	..	1,041	78	78	482	254	228	..	..	..	..	31	2	118	2	41	1
33.	Bochanhalli	..	2,047	158	214	1,299	652	647	76	76	..	..	231	29	338	126	217	60
34.	Betgera	..	8,172	430	589	3,440	1,699	1,741	185	185	..	..	7511	258	893	330	573	89
35.	Moranhalli	..	1,229	129	169	793	387	406	..	..	..	..	140	15	227	23	206	15

Note:—The total of the village areas may not tally with the rural areas of the taluk. The data on these areas are from different sources and no attempt has been made to tally the two.

CENSUS ABSTRACT

KOPPAL TALUK

WORKERS																		NON-WORKERS		
II		III		IV		V (*a*)		V (*b*)		VI		VII		VIII		IX		X		L.C.
M	F	M	F	M	F	M	F	M	F	M	F	M	F	M	F	M	F	M	F	No.
19	20	21	22	23	24	25	26	27	28	29	30	31	32	33	34	35	36	37	38	1
12386	**9076**	**1084**	**139**	**99**	**12**	**3285**	**1672**	**2103**	**141**	**557**	**71**	**2764**	**205**	**660**	**64**	**4116**	**564**	**36792**	**66348**	
11499	**8739**	**961**	**112**	**8**	**..**	**2621**	**1622**	**1386**	**93**	**255**	**29**	**1392**	**127**	**105**	**..**	**1647**	**274**	**27801**	**51441**	
887	**277**	**123**	**27**	**91**	**12**	**664**	**50**	**717**	**48**	**302**	**42**	**1372**	**78**	**555**	**64**	**2469**	**290**	**8991**	**14907**	
362	553	23	7	..	..	142	53	32	6	9	..	72	3	3	..	53	2	996	1,585	1
14	4	..	..	..	..	..	..	..	..	..	..	..	..	..	..	2	..	68	140	2
79	109	4	..	..	..	4	..	..	..	..	..	..	..	1	..	2	..	226	346	3
98	3	..	..	..	..	3	..	1	..	2	..	7	1	..	..	6	..	154	341	4
115	38	..	..	..	..	3	..	1	..	..	..	2	..	2	..	8	..	197	394	5
..	..	..	..	..	..	..	..	..	..	Uninhabited		..	..	..	..	..	..	..	..	6
50	76	5	2	..	..	3	..	1	..	1	..	1	..	..	..	2	..	104	168	7
528	466	50	2	..	..	49	8	20	3	12	1	38	3	5	..	69	27	1,087	2,286	8
48	39	..	..	..	..	5	..	..	..	1	..	2	1	..	..	4	..	117	174	9
190	160	46	1	..	..	18	3	8	..	7	2	25	4	3	..	48	29	524	889	10
105	105	10	..	..	..	17	8	4	1	..	..	14	3	..	..	10	1	233	442	11
8	7	..	..	..	..	5	..	1	..	..	..	1	..	..	..	7	..	91	247	12
32	45	19	..	..	..	11	..	3	..	..	..	8	1	1	..	19	1	217	468	13
..	..	..	..	..	..	..	..	..	..	Uninhabited		..	..	..	..	..	..	..	..	14
24	13	..	..	..	..	2	..	1	..	..	..	1	1	..	..	5	1	131	280	15
..	..	..	..	..	..	..	..	..	..	1	..	2	..	..	..	61	24	129	265	16
120	215	34	3	..	..	25	15	30	6	13	..	21	..	1	..	43	8	613	870	17
179	39	..	..	..	..	12	..	9	..	3	..	5	..	..	..	7	..	318	682	18
55	30	..	..	..	..	..	..	2	..	2	1	1	..	..	..	2	..	123	227	19
303	165	10	1	..	..	61	11	12	1	2	..	26	3	1	..	34	1	700	1,404	20
49	40	23	..	..	..	6	..	..	..	1	..	1	..	..	..	8	..	153	250	21
172	54	..	..	..	..	1	..	4	..	..	..	1	..	..	..	..	1	166	332	22
217	292	25	1	..	..	26	2	2	..	4	..	12	2	3	..	24	2	431	716	23
50	48	23	1	..	..	5	..	2	..	1	..	7	..	..	..	7	..	217	480	24
41	..	22	..	..	..	9	..	..	..	4	..	2	..	..	..	6	..	165	350	25
..	..	5	4	..	..	3	..	..	..	2	..	7	3	..	..	1	..	154	297	26
114	82	29	..	..	..	14	..	2	..	2	..	8	..	1	..	14	..	191	305	27
46	3	..	..	..	..	..	..	3	..	..	..	1	..	..	..	2	..	117	252	28
13	2	..	..	..	..	..	..	6	..	..	..	..	..	..	..	..	..	31	95	29
78	47	..	..	..	..	2	..	2	..	..	..	1	..	..	..	3	..	139	250	30
3	..	..	..	..	..	..	..	..	..	..	..	..	..	..	..	1	..	54	102	31
74	1	..	..	..	..	1	..	..	..	..	..	..	..	..	..	2	..	136	226	32
79	64	17	1	..	..	3	..	4	..	..	..	9	1	..	..	9	..	314	521	33
188	219	4	3	7	..	34	12	17	1	4	..	21	3	4	..	41	3	806	1,411	34
..	5	3	..	..	..	5	..	..	1	1	..	5	1	..	..	7	1	160	383	35

PRIMARY

KOPPAL TALUK

L.C. No.	Name of village/ town/ward/ urban enumerator's block No.	Area of village in acres and of town/ ward in Km²	No. of Occupied residential houses	No. of households	Total population (including Institutional and Houseless population)			Scheduled Castes		Scheduled Tribes		Literate and educated persons		WORKERS Total workers (I-IX)		I	
					P	M	F	M	F	M	F	M	F	M	F	M	F
1	2	3	4	5	6	7	8	9	10	11	12	13	14	15	16	17	18
36.	Bhairapur ..	2,097	134	166	731	365	366	..	..	..	..	139	38	210	136	107	45
37.	Kalhalli ..	1,222	..	..	..	..	..	..	..	Uninhabited		..	..	..	..	..	..
38.	Kampli ..	941	64	64	345	181	164	..	..	..	..	102	22	98	24	7	1
39.	Gunhalli ..	823	95	95	458	238	220	7	8	..	..	..	..	149	24	79	3
40.	Horthatanhal ..	672	66	69	435	210	225	15	10	..	..	212	105	113	3	66	2
41.	Manglapur ..	467	97	124	510	253	257	8	13	..	..	72	10	146	54	72	1
42.	Kolur ..	1,444	165	225	915	447	468	18	29	..	..	155	21	262	26	155	11
43.	Dadegal ..	1,201	73	73	370	193	177	24	22	..	..	17	..	101	1	94	1
44.	Yettinhatti ..	2,904	136	147	770	382	388	60	71	..	..	231	93	212	156	17	2
45.	Bhagyanagar (K.R.)	11,299	753	756	4,697	2,352	2,345	344	336	..	..	935	418	1,321	852	36	11
46.	Ojanhalli ..	2,408	200	207	1,222	612	610	71	77	..	..	250	27	311	224	151	1
47.	Naregal ..	2,734	112	138	758	415	343	68	63	..	..	145	28	268	102	159	1
48.	Chilwadgi ..	2,051	142	150	788	392	396	64	61	..	..	78	6	192	23	119	2
49.	Devlapur ..	840	21	24	130	66	64	3	..	..	..	20	4	40	22	30	1
50.	Madinur ..	3,562	292	305	1,749	866	883	147	145	..	..	374	126	486	296	236	18
51.	Kalkera ..	1,692	113	145	610	284	326	..	..	..	..	53	9	143	4	138	1
52.	Hatti ..	2,051	77	81	373	186	187	20	30	..	..	7	..	102	11	80	3
53.	Tankankal ..	1,860	60	91	331	172	159	1	..	..	..	29	10	86	7	51	..
54.	Hanmanhalli ..	792	48	54	323	176	147	11	9	..	..	65	15	95	22	73	1
55.	Kidadhal ..	1,734	47	52	284	151	133	17	13	..	..	37	12	97	..	45	..
56.	Kutganhalli ..	1,721	64	82	393	203	190	6	8	..	..	60	19	95	86	39	..
57.	Ginigera ..	2,354	376	384	2,134	1,080	1,054	186	201	..	..	357	144	583	205	158	10
58.	Gabbur ..	979	60	65	413	203	210	20	28	..	..	80	46	116	27	81	4
59.	Kankapur ..	1,609	64	64	423	222	201	..	..	..	..	43	11	144	3	90	2
60.	Lingadhalli ..	500	57	62	340	178	162	28	22	..	..	21	2	115	56	57	..
61.	Rudrapur ..	731	..	..	..	..	..	..	..	Uninhabited		..	..	..	..	..	..
62.	Shahapur ..	931	215	215	1,095	560	535	42	32	..	..	80	21	365	233	136	180
63.	Hosakankapur ..	..	44	46	252	119	133	13	14	..	..	39	10	78	58	39	...
64.	Allanagar ..	705	67	67	347	176	171	33	50	..	..	30	5	108	94	60	11
65.	Basapur ..	2,645	125	125	668	328	340	62	65	..	..	51	5	173	10	79	..
66.	Halwarti ..	2,444	173	177	916	463	453	56	50	..	..	68	4	277	147	155	22
67.	Kunikera ..	3,653	208	208	971	469	502	31	52	..	..	126	22	297	171	147	4
68.	Hireboganhal	3,573	117	117	563	283	280	14	12	..	..	75	12	203	..	186	..
69.	Chikboganhal ...	3,063	44	44	377	205	172	27	29	..	..	25	..	162	1	159	1
70.	Karkihalli ...	11,456	120	120	758	393	365	67	64	..	..	59	20	266	2	241	2

CENSUS ABSTRACT

KOPPAL TALUK

WORKERS																		NON-WORKERS		
II		III		IV		V (*a*)		V (*b*)		VI		VII		VIII		IX		X		L.C.
M	F	M	F	M	F	M	F	M	F	M	F	M	F	M	F	M	F	M	F	No.
19	20	21	22	23	24	25	26	27	28	29	30	31	32	33	34	35	36	37	38	1
51	86	17	3	..	..	7	..	..	..	17	..	6	1	..	..	5	1	155	230	36
..	..	..	..	..	..	..	..	..	..	Uninhabited		..	..	..	..	..	..	..	..	37
11	13	4	..	..	..	49	8	..	..	..	..	12	..	..	..	15	2	83	140	38
39	16	17	..	..	..	11	5	..	..	..	..	2	..	..	..	1	..	89	196	39
40	..	..	..	..	..	..	..	4	..	..	..	1	1	..	..	2	..	97	222	40
55	42	..	..	..	..	6	11	1	..	..	..	8	..	3	..	1	..	107	203	41
79	15	..	..	..	..	9	..	3	..	2	..	6	..	1	..	7	..	185	442	42
3	..	..	..	..	..	..	..	..	..	..	..	1	..	..	..	3	..	92	176	43
157	136	1	..	..	..	14	13	6	3	..	..	7	1	1	..	9	1	170	232	44
72	32	35	1	1	..	778	771	73	4	12	1	224	8	7	..	83	24	1,031	1,493	45
123	215	3	..	..	..	9	3	4	..	1	..	10	..	..	..	10	5	301	386	46
98	101	..	..	..	..	2	..	2	..	..	..	1	..	..	..	6	..	147	241	47
67	21	..	..	..	..	2	..	..	..	..	..	1	..	..	..	3	..	200	373	48
5	21	..	..	..	..	..	..	..	..	..	..	..	..	..	..	5	..	26	42	49
147	270	32	..	..	..	12	5	9	..	2	..	9	1	2	..	37	2	380	587	50
2	..	..	..	..	..	..	3	..	..	..	..	2	..	..	..	1	..	141	322	51
15	7	..	..	..	..	2	..	..	..	..	..	3	1	..	..	2	..	84	176	52
33	7	..	..	..	..	..	..	..	..	..	..	..	..	..	..	2	..	86	152	53
12	20	5	..	..	..	1	..	..	1	3	..	..	..	..	..	1	..	81	125	54
50	..	..	..	..	..	..	..	..	..	..	..	1	..	..	..	1	..	54	133	55
49	86	..	..	..	..	..	..	..	..	..	..	4	..	..	..	3	..	108	104	56
272	186	9	..	..	..	16	..	10	..	1	..	45	4	8	..	64	5	497	849	57
19	21	9	2	..	..	3	..	..	..	1	..	..	..	..	..	3	..	87	183	58
50	1	..	..	..	..	..	..	..	..	..	..	1	..	..	..	3	..	78	198	59
57	56	..	..	..	..	..	..	..	..	..	..	1	..	..	..	..	..	63	106	60
..	..	..	..	..	..	..	..	..	..	Uninhabited		..	..	..	..	..	..	..	..	61
163	18	51	27	..	..	..	..	1	1	..	..	9	1	..	..	5	6	195	302	62
20	57	1	..	..	..	14	1	..	..	1	..	..	..	..	..	3	..	41	75	63
45	83	..	..	..	..	..	..	..	..	..	..	1	..	..	..	2	..	68	77	64
22	1	11	3	..	..	5	..	1	..	1	..	7	1	1	..	46	5	155	330	65
112	123	1	..	..	..	1	..	..	..	..	..	6	2	..	..	2	..	186	306	66
64	116	55	25	..	..	14	14	2	2	1	..	4	1	..	..	10	9	172	331	67
4	..	..	..	..	..	..	...	..	..	..	..	..	..	..	..	13	..	80	280	68
1	..	1	..	..	..	..	..	..	..	..	..	..	..	...	..	1	..	43	171	69
6	..	..	..	..	..	6	..	...	..	..	..	...	...	...	..	13	...	127	363	70

KOPPAL TALUK

L.C. No.	Name of village/ town/ward/ urban enume-rator's block No.	Area of village in acres and of town/ ward in Km²	No. of Occu-pied resi-dential houses	No. of house-holds	Total population (including Institutional and Houseless population)			Scheduled Castes		Scheduled Tribes		Literate and educated persons		WORKERS Total workers (I-IX)		I	
					P	M	F	M	F	M	F	M	F	M	F	M	F
1	2	3	4	5	6	7	8	9	10	11	12	13	14	15	16	17	18
71.	Lachankera ..	5,217	111	113	607	295	312	27	41	..	..	95	18	177	1	145	..
72.	Hyati ..	4,747	124	131	699	338	361	63	68	..	..	115	15	223	185	136	105
73.	Mundergi ..	1,887	46	49	221	103	118	8	10	..	..	33	4	62	13	61	13
74.	Mellikeri ..	1,363	27	27	162	80	82	28	33	..	..	17	..	43	39	4	..
75.	Hoshalli ..	1,062	239	240	976	519	457	61	42	..	..	142	30	317	220	274	186
76.	Muddaballi ..	2,592	202	222	1,260	610	650	59	45	..	..	239	62	337	116	222	79
77.	Gondbal ..	3,774	457	484	2,263	1,093	1,170	61	55	..	..	541	191	653	204	408	48
78.	Budihal ..	784	56	70	431	213	218	28	39	..	..	90	14	125	46	78	30
79.	Chukankal ..	1,202	60	91	540	278	262	4	4	..	..	109	24	153	58	62	..
80.	Bahaddurbanda	1,947	232	233	1,407	698	709	47	42	..	..	236	30	442	292	78	1
81.	Huvinhal ..	1,412	52	58	347	175	172	18	18	..	..	86	19	93	4	60	2
82.	Belvinhal ..	1,520	14	14	80	40	40	3	1	..	..	11	..	27	6	15	3
83.	Irkalgad ..	2,859	344	433	1,815	913	902	28	26	..	..	248	106	524	67	246	7
84.	Tadkankapur ..	1,427	84	91	422	210	212	16	19	..	..	28	10	112	48	73	3
85.	Budsettinhal ..	1,507	98	101	525	264	261	15	16	..	..	31	2	178	183	173	178
86.	Kinhal ..	3,617	1,065	1,097	6,330	3,147	3,183	216	213	..	..	1,384	461	1,811	725	433	53
87.	Mudlapur ..	703	70	75	421	207	214	31	38	..	..	72	18	115	35	72	11
88.	Hanmanhatti ..	1,190	50	61	267	137	130	28	26	..	..	15	..	87	..	64	..
89.	Wadderhatti ..	468	46	47	242	130	112	8	7	..	..	3	..	78	1	71	1
90.	Chamlapur ..	869	68	68	363	186	177	27	29	..	..	41	7	105	7	11	4
91.	Gosaldoddi ..	452	22	22	154	80	74	..	..	..	..	4	..	45	1	14	1
92.	Kodadhal ..	1,083	81	81	462	243	219	26	26	..	..	104	7	140	84	57	..
93.	Chilkmukki ..	1,975	146	146	790	386	404	33	33	..	..	126	14	212	12	113	1
94.	Sidganhalli ..	919	30	30	164	83	81	41	34	..	..	9	..	56	2	55	..
95.	Hiresulikera ..	2,261	89	89	547	292	255	14	8	..	..	27	..	188	83	128	..
96.	Chiksulikera ..	1,046	62	68	359	170	189	6	6	..	..	55	1	95	24	86	10
97.	Achar Timmapur	1,832	8	8	36	17	19	..	..	..	..	..	..	12	4	3	..
98.	Challari ..	1,514	102	109	605	328	277	3	3	..	..	192	9	192	12	140	8
99.	Hirebommanhal	2,938	231	234	1,262	633	629	19	30	..	..	167	25	360	45	247	18
100.	Chikbommanhal	1,896	199	211	1,218	599	619	23	28	..	..	199	57	350	38	268	9
101.	Uplapur ..	551	33	33	222	112	110	3	1	..	..	17	8	64	15	59	5
102.	Ganganhal ..	934	64	65	309	164	145	5	3	..	..	47	2	95	15	85	14
103.	Hasgal ..	1,637	98	99	474	230	244	9	12	..	..	70	12	148	8	106	3
104.	Hosur ..	1,576	43	44	194	99	95	7	5	..	..	12	1	58	1	47	..
105.	Arsinkera ..	2,797	39	39	175	92	83	12	6	..	..	2	..	54	..	53	..

CENSUS ABSTRACT

KOPPAL TALUK

WORKERS																		NON-WORKERS		
II		III		IV		V (*a*)		V (*b*)		VI		VII		VIII		IX		X		L.C.
M	F	M	F	M	F	M	F	M	F	M	F	M	F	M	F	M	F	M	F	No.
19	20	21	22	23	24	25	26	27	28	29	30	31	32	33	34	35	36	37	38	1
21	..	..	..	..	..	..	1	1	..	..	..	4	..	..	..	6	..	118	311	71
59	73	10	..	..	..	3	..	2	1	..	..	4	4	..	..	9	2	115	176	72
..	..	..	..	..	..	..	..	..	..	..	..	..	..	..	..	1	..	41	105	73
39	39	..	..	..	..	..	..	..	..	..	..	..	..	..	..	..	..	37	43	74
28	29	1	..	..	..	3	1	..	..	..	..	3	1	..	..	8	3	202	237	75
86	35	1	..	..	..	3	..	8	..	..	..	5	..	..	..	12	2	273	534	76
188	150	1	..	..	..	19	..	4	1	..	..	5	1	2	..	26	4	440	966	77
23	14	8	..	..	..	2	1	2	..	2	1	3	..	..	..	7	..	88	172	78
65	44	..	..	..	..	4	..	18	13	3	1	..	..	..	..	1	..	125	204	79
303	290	..	..	..	..	3	..	7	2	1	..	24	..	..	..	26	..	256	416	80
9	..	8	1	..	..	..	..	1	..	1	..	3	..	..	..	11	1	82	168	81
1	1	9	2	..	..	1	..	..	..	..	..	..	..	..	..	1	..	13	34	82
193	60	1	..	..	..	13	..	13	..	7	..	21	..	..	..	30	..	389	835	83
30	42	..	..	..	..	..	..	1	..	..	..	..	1	..	..	8	2	98	164	84
3	4	..	..	..	..	..	..	..	..	..	..	1	1	..	..	1	..	86	78	85
264	188	46	4	..	..	731	418	46	17	7	4	154	20	9	..	121	21	1,336	2,458	86
34	24	..	..	..	..	..	..	3	..	..	..	3	..	..	..	3	..	92	179	87
21	..	..	..	..	..	..	..	..	..	..	..	..	..	..	..	2	..	50	130	88
5	..	..	..	..	..	..	..	..	..	..	..	..	..	..	..	2	..	52	111	89
88	3	..	..	..	..	2	..	..	..	..	..	1	..	..	..	3	..	81	170	90
30	..	..	..	..	..	1	..	..	..	..	..	..	..	..	..	..	..	35	73	91
46	71	7	..	..	..	18	13	..	..	..	..	8	..	..	..	4	..	103	135	92
75	10	1	..	..	..	1	..	9	..	..	..	5	..	..	..	8	1	174	392	93
1	2	..	..	..	..	..	..	..	..	..	..	..	..	..	..	..	..	27	79	94
38	79	14	1	..	..	5	..	..	2	..	..	3	..	..	..	..	1	104	172	95
5	..	..	..	..	..	1	14	..	..	..	..	1	..	..	..	2	..	75	165	96
9	1	..	..	..	..	..	3	..	..	..	..	..	..	..	..	..	..	5	15	97
14	2	13	..	..	..	8	1	2	..	..	..	5	1	..	..	10	..	136	265	98
45	18	20	..	..	..	15	3	1	1	3	1	17	4	..	..	12	1	273	583	99
43	12	5	..	..	..	15	13	1	..	2	..	5	..	..	..	11	2	249	583	100
..	..	..	..	..	..	3	9	..	..	..	..	..	1	..	..	2	..	48	95	101
5	..	..	..	..	..	2	1	..	..	..	..	..	..	..	..	3	..	69	130	102
26	5	..	..	..	..	..	..	..	..	5	..	7	..	..	..	4	..	82	236	103
5	..	..	..	..	..	3	1	..	..	3	..	..	..	..	..	..	..	41	94	104
..	..	..	..	..	..	..	..	..	..	..	..	..	..	..	..	1	..	38	83	105

PRIMARY

KOPPAL TALUK

L.C. No.	Name of village/ town/ward/ urban enumerator's block No.	Area of village in acres and of town/ ward in Km²	No. of Occupied residential houses	No. of households	Total population (including Institutional and Houseless population)			Scheduled Castes		Scheduled Tribes		Literate and educated persons		WORKERS			
														Total workers (I-IX)		I	
					P	M	F	M	F	M	F	M	F	M	F	M	F
1	2	3	4	5	6	7	8	9	10	11	12	13	14	15	16	17	18
106.	Metgal ..	1,629	71	73	399	209	190	..	..	..	..	82	26	111	1	101	..
107.	Jinnapur ..	1,309	39	73	422	221	211	10	11	..	..	61	17	125	...	116	..
108.	Hoshalli ..	707	..	..	..	..	..	..	..	Uninhabited		..	..	..	..	..	..
109.	Wanballari ..	2,484	106	123	784	432	352	15	14	..	..	17	..	233	19	80	1
110.	Kukanpalli ..	3,013	165	167	923	449	474	44	38	..	..	130	14	246	96	192	2
111.	Indergi ..	9,065	361	361	2,056	1,074	982	64	66	..	..	222	51	570	4	283	1
112.	Jabbalgudda ..	2,344	127	131	674	328	346	7	15	..	..	75	5	201	156	83	2
113.	Komaramankunta	4,186	..	..	..	..	..	..	..	Uninhabited		..	..	..	..	..	..
114.	Halekunta ..	1,188	47	49	257	136	121	8	9	..	..	9	..	76	19	40	2
115.	Bandikunta ..	1,052	..	..	..	..	..	..	..	Uninhabited		..	..	..	..	..	2
116.	Chandergiri ..	861	...	..	..	..	..	..	..	Uninhabited		..	...	..	..	..	..
117.	Nageshanhalli ..	1,652	102	113	594	302	292	53	68	..	..	35	1	164	31	74	..
118.	Sultanpur ..	799	..	..	..	..	..	..	..	Uninhabited		..	...	..	..	...	..
119.	Bilebhavi ..	1,375	54	61	275	137	138	4	2	..	...	28	6	89	61	60	37
120.	Budgumpa ..	1,330	218	218	1,355	685	670	31	25	..	..	113	16	374	56	241	5
121.	Amarapur ..	535	...	..	...	...	...	...	..	Uninhabited		..	...	..	..	..	...
122.	Dhangaldoddi ..	1,758	73	74	393	200	193	4	4	..	..	22	2	111	13	77	4
123.	Bhimnur ..	1,340	64	85	422	219	203	26	30	..	..	33	6	116	58	66	18
124.	Halhalli ..	1,606	101	105	576	295	281	37	38	..	..	52	7	167	20	153	3
125.	Tawergera ...	3,631	121	121	603	322	281	19	18	..	..	95	10	185	112	84	..
126.	Sangapur ..	445	13	16	141	72	69	..	..	..	..	11	2	44	8	27	..
127.	Lebgera ..	1,921	173	264	905	447	458	29	30	..	..	132	44	241	49	76	..
128.	Kamnur ..	2,423	156	185	887	445	442	39	39	..	..	167	96	245	6	195	..
129.	Kardigudda ...	698	...	...	...	...	...	..	..	Uninhabited		..	..	..	..	..	..
130.	Abbigera ...	1,181	107	109	537	263	274	11	6	..	...	67	12	157	59	86	5
131.	Kenchandoni ..	815	23	24	194	102	92	...	...	...	...	7	1	63	27	33	18
132.	Yelamgera ..	2,911	127	145	836	419	417	44	30	...	...	89	14	253	61	127	3
133.	Hittanhal ..	1,432	484	568	2,813	1,388	1,425	91	115	..	..	472	202	828	425	354	61
134.	Chikkhasankandi	1,731	...	...	..	..	..	...	..	Uninhabited		..	..	..	...	..	...
135.	Hirekhasankandi	2,354	88	91	503	261	242	56	56	...	...	52	7	172	7	27	...
136.	Bevinhalli ..	1,317	161	181	842	426	416	20	17	...	...	101	19	250	11	172	1
137.	Guldhalli ..	1,844	215	234	1,194	597	597	61	54	...	...	160	40	367	137	183	8
138.	Kerihalli ..	2,378	78	85	408	209	199	7	6	...	...	56	10	115	46	60	...
139.	Agalkera ...	1,555	537	537	2,992	1,574	1,418	178	156	..	..	449	107	963	289	270	6
140.	Shivapur ...	3,309	377	382	1,819	939	880	166	163	..	..	294	97	607	279	255	16

CENSUS ABSTRACT

KOPPAL TALUK

WORKERS																		NON-WORKERS		
II		III		IV		V (*a*)		V (*b*)		VI		VII		VIII		IX		X		L.C.
M	F	M	F	M	F	M	F	M	F	M	F	M	F	M	F	M	F	M	F	No.
19	20	21	22	23	24	25	26	27	28	29	30	31	32	33	34	35	36	37	38	1
2	..	..	..	..	..	..	..	2	1	..	..	..	..	..	..	6	...	98	189	106
5	..	..	..	..	..	..	..	..	..	..	..	1	..	..	..	3	..	96	211	107
..	..	..	..	..	..	..	..	..	..	Uninhabited		..	..	..	..	..	...	..	..	108
137	18	..	..	..	..	8	..	1	..	..	..	2	..	..	..	5	..	199	333	109
29	91	1	..	..	..	2	3	6	..	2	..	1	..	..	..	8	...	203	378	110
195	1	25	..	..	..	23	..	11	1	5	..	9	..	..	..	19	1	504	978	111
50	97	..	..	..	..	52	54	5	2	..	..	8	..	..	..	3	1	127	190	112
..	..	..	..	..	..	..	..	..	..	Uninhabited		..	..	..	..	..	...	..	..	113
30	17	1	..	..	..	..	..	1	..	3	..	..	..	..	..	1	...	60	102	114
..	..	..	..	..	..	..	..	..	..	Uninhabited		..	..	...	..	..	...	...	...	115
...	..	..	..	...	..	..	..	..	..	Uninhabited		...	..	..	..	..	...	..	...	116
71	28	2	..	..	..	5	3	..	..	6	..	2	..	..	..	4	...	138	261	117
..	..	..	..	..	..	...	..	..	..	Uninhabited		..	..	..	..	..	..	..	..	118
19	17	6	5	..	..	1	..	1	1	..	...	1	1	..	..	1	..	48	77	119
78	50	5	...	..	..	2	..	13	..	7	...	13	1	2	..	13	...	311	614	120
..	..	..	..	..	..	..	..	..	..	Uninhabited		...	...	..	...	..	..	..	..	121
5	5	22	1	..	..	..	..	2	..	..	..	2	2	..	..	3	1	89	180	122
49	40	...	..	..	..	..	..	..	..	..	..	..	..	..	..	1	...	103	145	123
7	2	...	..	..	..	1	12	2	..	..	..	2	3	..	..	2	...	128	261	124
82	105	...	..	..	..	8	5	3	...	..	..	2	...	..	..	6	1	137	169	125
16	8	1	..	..	..	..	..	..	..	..	..	..	..	..	..	..	...	28	61	126
103	9	..	..	..	..	15	35	13	..	4	..	10	..	..	..	20	5	206	409	127
..	..	12	..	..	..	3	..	2	..	..	..	5	..	..	..	28	6	200	436	128
..	..	..	..	..	..	..	..	..	..	Uninhabited		..	..	..	..	..	...	..	..	129
26	47	25	..	..	..	8	..	..	5	1	..	5	1	..	..	6	1	106	215	130
12	8	12	..	..	..	..	..	..	..	5	..	1	1	..	..	..	...	39	65	131
116	56	..	..	..	..	6	..	..	..	..	..	2	..	..	..	2	2	166	356	132
266	315	11	..	..	..	50	40	14	..	1	..	73	4	2	..	57	5	560	1,000	133
..	..	..	..	..	..	..	..	..	..	Uninhabited			...	..	..	..	...	..	..	134
141	6	..	..	..	..	..	..	..	..	..	..	3	1	..	..	1	...	89	235	135
56	10	3	..	..	..	2	..	1	..	..	..	3	..	..	..	13	..	176	405	136
99	117	5	..	..	..	47	3	9	..	..	..	12	1	..	..	12	2	230	466	137
39	41	3	2	..	..	3	1	3	1	..	..	5	..	..	..	2	1	94	153	138
505	261	9	..	..	..	29	8	19	1	40	6	44	3	..	..	47	4	611	1,129	139
314	261	..	..	..	..	6	..	6	..	2	..	10	..	..	..	14	2	332	601	140

KOPPAL TALUK

L.C. No.	Name of village/ town/ward/ urban enume-rator's block No.	Area of village in acres and of town/ ward in Km²	No. of Occu-pied resi-dential houses	No. of house-holds	Total population (including Institutional and Houseless population)			Scheduled Castes		Scheduled Tribes		Literate and educated persons		WORKERS Total workers (I-IX)		I	
					P	M	F	M	F	M	F	M	F	M	F	M	F
1	2	3	4	5	6	7	8	9	10	11	12	13	14	15	16	17	18
141.	Achalapur ..	872	..	..	..	..	..	..	..	Uninhabited		..	..	..	..	..	..
142.	Hussainpur ..	814	..	..	..	..	..	..	..	Uninhabited		..	..	..	..	..	..
143.	Bandiharlapur ..	1,584	309	309	1,411	706	705	135	159	..	..	183	36	452	59	94	4
144.	Basapur ..	1,218	104	106	523	271	252	61	56	..	..	80	22	179	107	10	1
145.	Ayodya ...	242	..	..	..	..	..	..	..	Uninhabited		..	..	..	..	..	..
146.	Narayanpet ..	445	41	49	185	103	82	50	49	..	..	16	5	66	47	1	..
147.	Attivatti ..	435	11	12	50	26	24	5	3	..	..	5	..	18	19	..	..
148.	Rajarampet ..	264	..	..	..	..	..	..	..	Uninhabited		..	..	..	..	..	..
149.	Mohammadnagar	1,047	107	107	389	209	180	31	31	..	..	56	7	134	77	..	..
150.	Hulgi ...	961	40	50	218	111	107	34	43	..	..	56	22	56	25	1	..
151.	Kampsagar ..	843	146	148	820	384	436	93	105	..	..	91	16	255	177	78	11
152.	Munirabad (Rural)	1,032	642	762	3,610	1,900	1,710	81	89	..	..	798	372	1,051	469	177	41
153.	Holimudlapur ..	1,667	70	70	356	180	176	32	22	..	..	48	16	120	50	11	4
154.	Hosaningapur ..	304	159	159	753	401	352	48	37	..	..	147	41	246	141	32	1
155.	Hoshalli ..	1,317	894	921	4,198	2,185	2,013	203	202	..	..	906	369	1,280	359	122	19
156.	Bullapur ...	379	...	...	...	..	...	..	..	Uninhabited		..	..	..	..	..	..

CENSUS ABSTRACT

KOPPAL TALUK

WORKERS																		NON-WORKERS		
II		III		IV		V (*a*)		V (*b*)		VI		VII		VIII		IX		X		L.C.
M	F	M	F	M	F	M	F	M	F	M	F	M	F	M	F	M	F	M	F	No.
19	20	21	22	23	24	25	26	27	28	29	30	31	32	33	34	35	36	37	38	1
..	..	...	..	..	..	..	..	..	..	Uninhabited		..	..	..	..	..	..	..	..	141
..	..	..	..	..	..	..	..	..	..	Uninhabited		..	..	..	..	..	..	..	..	142
273	54	5	..	..	..	7	..	18	..	..	..	37	..	1	..	17	1	254	646	143
139	105	...	..	..	..	1	..	14	..	1	..	9	..	1	..	4	1	92	145	144
..	..	...	..	..	..	..	..	..	..	Uninhabited		..	..	..	..	..	..	..	..	145
63	47	..	..	..	..	..	..	2	..	..	..	..	..	..	..	..	..	37	35	146
17	19	..	..	..	..	..	..	..	..	..	..	..	..	..	..	1	..	8	5	147
...	...	...	..	..	..	..	..	..	..	Uninhabited		..	..	..	..	..	..	..	..	148
132	77	..	..	..	..	..	..	..	..	..	..	..	..	..	..	2	..	75	103	149
7	23	..	..	..	..	..	..	4	..	..	..	6	1	32	..	6	1	55	82	150
160	164	...	..	..	..	3	1	2	..	..	..	7	1	..	..	5	..	129	259	151
470	373	42	6	..	..	15	7	155	2	8	2	93	13	2	..	89	25	849	1,241	152
91	43	10	2	..	..	..	..	4	..	..	..	2	..	..	..	2	1	60	126	153
156	133	1	..	..	..	..	..	47	3	2	..	3	3	..	..	5	1	155	211	154
360	280	11	1	..	..	38	25	624	9	20	9	64	5	6	..	35	11	905	1,654	155
..	..	..	..	..	..	..	..	..	..	Uninhabited		..	..	..	..	..	..	..	..	156

PRIMARY

KOPPAL TALUK

L.C. No.	Name of village/ town/ward/ urban enumerator's block No.	Area of village in acres and of town/ ward in Km²	No. of Occupied residential houses	No. of households	Total population (including Institutional and Houseless population)			Scheduled Castes		Scheduled Tribes		Literate and educated persons		WORKERS: Total workers (I-IX)		WORKERS: I	
					P	M	F	M	F	M	F	M	F	M	F	M	F
1	2	3	4	5	6	7	8	9	10	11	12	13	14	15	16	17	18
URBAN																	
16/III	Koppal (M) ..	7·51	4193	4528	27277	14138	13139	746	801	78	66	7138	3425	6761	830	1104	117
	Ward I	1·03	578	633	4289	2298	1991	12	8	...	...	1222	564	1052	85	133	4
	1		86	86	597	311	286	..	..	...	..	189	80	144	15	23	2
	2		62	62	509	250	259	3	..	...	..	140	78	126	7	25	...
	3		67	76	494	265	229	..	..	..	..	103	36	128	3	36	...
	4		66	67	436	231	205	..	..	...	...	171	101	98	15	9	...
	5		90	98	785	497	288	..	..	..	..	301	64	176	10	13	..
	6		114	114	690	337	353	..	..	..	..	71	29	167	20	18	...
	7		93	130	778	407	371	9	8	...	...	247	176	213	15	9	2
	Ward II	0·49	538	538	3273	1647	1626	...	11	..	...	853	369	809	92	120	7
	8		97	97	588	302	286	..	..	..	...	230	127	129	10	12	2
	9		111	111	632	317	315	..	..	..	..	189	87	155	51	15	...
	10		95	95	591	300	291	..	11	..	..	139	41	158	19	11	...
	11		80	80	491	243	248	...	..	..	..	79	9	130	5	49	3
	12		56	56	364	176	188	...	..	..	..	99	49	86	4	32	2
	13		99	99	607	309	298	...	...	..	..	117	56	151	3	1	...
	Ward III	1·05	663	690	4122	2108	2014	...	...	...	...	858	380	1032	146	201	50
	14		124	124	717	368	349	..	..	..	..	147	38	191	3	17	...
	15		80	88	524	266	258	..	..	..	..	88	39	143	13	6	...
	16		67	67	399	200	199	..	..	..	..	168	134	79	5	30	4
	17		89	89	527	283	244	..	..	..	..	152	81	113	17	17	...
	18		70	77	496	246	250	..	..	..	..	85	29	120	1	23	...
	19		75	82	497	249	248	..	..	..	..	62	16	130	29	42	...
	20		78	78	438	225	213	...	..	..	..	61	24	132	70	48	46
	21		80	85	524	271	253	...	...	..	..	95	19	124	8	18	...
	Ward IV	0·79	449	471	2829	1427	1402	490	531	29	31	833	522	719	232	128	30
	22		109	109	724	366	358	1	2	..	...	261	188	143	4	11	...
	23		62	68	476	261	215	..	..	..	...	194	126	124	3	43	2
	24		58	63	409	210	199	137	146	..	...	104	46	118	77	27	23
	25		98	106	468	226	242	147	152	6	2	103	37	124	71	3	...
	26		20	20	104	47	57	47	57	..	...	22	9	28	12	1	...
	27		102	105	648	317	331	158	174	23	29	149	116	182	65	43	5

CENSUS ABSTRACT

KOPPAL TALUK

WORKERS																		NON-WORKERS		
II		III		IV		V (*a*)		V (*b*)		VI		VII		VIII		IX		X		L.C.
M	F	M	F	M	F	M	F	M	F	M	F	M	F	M	F	M	F	M	F	No.
19	20	21	22	23	24	25	26	27	28	29	30	31	32	33	34	35	36	37	38	1
868	**276**	**51**	**4**	**91**	**12**	**645**	**50**	**636**	**45**	**162**	**12**	**1288**	**66**	**425**	**22**	**1491**	**226**	**7377**	**12309**	**16/III**
95	**39**	**7**	..	**86**	**11**	**122**	**10**	**83**	**1**	**15**	..	**297**	**5**	**83**	**5**	**131**	**10**	**1246**	**1906**	**I**
9	11	..	..	..	..	32	1	5	1	1	..	42	..	6	..	26	..	167	271	1
22	7	..	..	..	..	13	..	18	..	1	..	30	..	4	..	13	..	124	252	2
16	1	..	..	..	..	14	..	17	..	1	..	11	2	14	..	19	..	137	226	3
13	11	1	..	..	..	3	2	1	..	..	..	59	1	1	..	11	1	133	190	4
24	2	2	..	15	1	3	..	14	..	3	..	42	1	33	4	27	2	321	278	5
3	2	1	..	71	10	19	3	15	..	2	..	22	1	10	1	6	3	170	333	6
8	5	3	..	..	..	38	4	13	..	7	..	91	..	15	..	29	4	194	356	7
111	**67**	**5**	..	..	..	**78**	**3**	**104**	**2**	**29**	..	**147**	..	**43**	**3**	**172**	**10**	**838**	**1534**	**II**
5	3	..	..	..	..	2	2	20	1	4	..	49	..	1	..	36	2	173	276	8
35	45	3	..	..	..	11	1	9	..	3	..	33	..	2	..	44	5	162	264	9
26	18	..	..	..	..	19	..	30	..	10	..	21	..	9	1	32	..	142	272	10
11	1	1	..	..	..	20	..	7	..	4	..	6	..	2	..	30	1	113	243	11
7	..	1	..	..	..	3	..	5	1	4	..	13	..	9	..	12	1	90	184	12
17	..	..	..	..	..	23	..	33	..	4	..	25	..	20	2	18	1	158	295	13
167	**41**	**10**	**1**	..	..	**60**	**7**	**195**	**31**	**62**	**3**	**105**	**4**	**54**	..	**178**	**9**	**1076**	**1868**	**III**
41	..	..	..	..	..	29	1	41	..	..	..	17	..	4	..	42	2	177	346	14
41	3	..	..	..	..	..	..	47	9	1	..	11	1	8	..	29	..	123	245	15
7	..	1	..	..	..	4	..	..	..	1	..	12	..	..	..	24	1	121	194	16
30	17	..	..	..	..	..	..	13	..	1	..	13	..	6	..	33	..	170	227	17
21	..	..	..	..	..	13	..	8	..	17	..	18	1	12	..	8	..	126	249	18
16	6	..	..	..	..	8	5	17	8	8	3	9	1	6	..	24	6	119	219	19
8	15	9	1	..	..	4	1	25	6	16	..	9	1	4	..	9	..	93	143	20
3	..	..	..	..	..	2	..	44	8	18	..	16	..	14	..	9	..	147	245	21
29	**44**	**10**	**2**	..	..	**42**	**5**	**17**	..	**16**	**6**	**176**	**36**	**64**	**6**	**237**	**103**	**708**	**1170**	**IV**
1	..	..	..	..	..	7	2	2	..	3	..	26	1	26	..	67	1	223	354	22
4	..	..	..	..	..	6	..	3	..	..	..	51	..	3	..	14	1	137	212	23
4	3	3	..	..	..	..	..	1	..	1	..	41	31	7	..	34	20	92	122	24
8	20	2	..	..	..	14	2	5	..	6	2	23	3	16	6	47	38	102	171	25
4	..	..	..	..	..	2	..	1	..	1	..	2	1	1	..	16	11	19	45	26
8	21	5	2	..	..	13	1	5	..	5	4	33	..	11	..	59	32	135	266	27

PRIMARY

KOPPAL TALUK

L.C. No.	Name of village/ town/ward/ urban enumerator's block No.	Area of village in acres and of town/ ward in Km²	No. of Occupied residential houses	No. of households	Total population (including Institutional and Houseless population)			Scheduled Castes		Scheduled Tribes		Literate and educated persons		WORKERS: Total workers (I-IX)		WORKERS: I	
					P	M	F	M	F	M	F	M	F	M	F	M	F
1	2	3	4	5	6	7	8	9	10	11	12	13	14	15	16	17	18
	Ward V	**0·73**	**793**	**844**	**5203**	**2712**	**2491**	**52**	**49**	..	..	**1298**	**508**	**1374**	**149**	**421**	**24**
	28		105	111	630	328	302	..	..	..	..	238	114	173	33	28	4
	29		71	81	510	273	237	..	..	..	..	202	105	113	3	24	..
	30		91	92	562	288	274	..	..	..	..	72	21	143	1	53	...
	31		110	124	742	388	354	..	..	..	...	214	74	206	48	82	14
	32		108	116	682	374	308	..	..	..	..	255	93	201	24	28	..
	33		95	95	574	296	278	52	48	..	..	166	73	135	8	15	...
	34		113	117	711	358	353	..	1	..	..	49	9	205	11	83	3
	35		100	108	792	407	385	..	...	..	...	102	19	198	21	108	3
	Ward VI	**0·30**	**598**	**631**	**3867**	**1981**	**1886**	**126**	**140**	..	..	**870**	**336**	**942**	**102**	**61**	..
	36		63	66	380	195	185	...	...	..	...	111	35	97	...	...	..
	37		121	122	787	384	403	103	119	...	..	121	40	167	67	11	..
	38		95	95	618	331	287	23	21	...	..	188	70	167	12	6	..
	39		62	72	452	235	217	...	..	..	...	93	31	121	3	12	..
	40		56	75	456	228	228	...	...	..	..	82	20	123	8	7	..
	41		115	115	639	341	298	..	...	..	...	142	65	142	10	4	..
	42		86	86	535	267	268	..	...	...	...	133	75	125	2	21	...
	Ward VII	**3·12**	**574**	**721**	**3694**	**1965**	**1729**	**66**	**62**	**49**	**35**	**1204**	**746**	**833**	**24**	**40**	**2**
	43		72	72	465	254	211	6	5	...	...	176	106	108	3	7	1
	44		85	85	459	250	209	16	22	11	5	163	118	85	1	2	...
	45		88	88	548	279	269	..	..	36	30	15	1	153	..	..	...
	46		56	124	592	313	279	..	..	..	..	251	172	128	6	17	..
	47		100	100	499	249	250	5	4	..	..	193	130	118	7	6	..
	48		103	160	611	336	275	20	20	..	..	186	78	124	3	7	1
	49		70	92	520	284	236	19	11	2	...	220	141	117	4	1	...
	16/VIII URBAN Munirabad Project Area (SA) ..	**4·40**	**1353**	**1396**	**5942**	**3167**	**2775**	**324**	**277**	**3**	...	**1863**	**991**	**1553**	**177**	**30**	**2**
	1	3·52	64	78	339	191	148	7	3	..	..	123	53	77	17	..	..
	2 A	0·18	146	160	620	336	284	46	30	..	..	158	84	181	7	..	..
	2 B		75	77	315	174	141	30	30	3	..	95	33	85	6	2	..
	3	0·09	187	187	709	367	342	150	125	..	..	172	83	199	56	13	..
	4	0·04	141	141	646	317	329	25	25	..	..	160	76	166	31	13	2
	5	0·15	100	100	453	245	208	13	10	..	..	192	133	108	6	..	..
	6	0·17	190	190	741	398	343	12	17	..	..	283	186	185	11	..	..
	7	0·02	175	175	795	427	368	21	18	..	..	244	110	204	17	..	..
	8	0·04	94	94	545	288	257	11	13	..	..	195	81	140	4	2	..
	9 A	0·19	123	136	541	295	246	5	3	..	..	193	136	139	2	..	..
	9 B		58	58	238	129	109	4	3	...	...	48	16	69	20	...	..

CENSUS ABSTRACT

KOPPAL TALUK

WORKERS																		NON-WORKERS		
II		III		IV		V (*a*)		V (*b*)		VI		VII		VIII		IX		X		L.C.
M	F	M	F	M	F	M	F	M	F	M	F	M	F	M	F	M	F	M	F	No.
19	20	21	22	23	24	25	26	27	28	29	30	31	32	33	34	35	36	37	38	1
229	**60**	**2**	**1**	**2**	**1**	**142**	**22**	**116**	**11**	**11**	**2**	**218**	**11**	**34**	..	**199**	**17**	**1338**	**2342**	**V**
6	1	..	1	..	..	36	18	8	1	..	..	52	4	6	..	37	4	155	269	28
15	..	..	..	..	..	..	..	7	2	..	..	29	..	1	..	37	1	160	234	29
33	..	..	..	..	..	29	1	4	..	..	..	14	..	3	..	7	0	145	273	30
43	28	..	..	..	..	8	..	21	1	..	1	23	3	4	..	25	1	182	306	31
39	19	1	..	..	..	56	3	10	..	1	..	22	1	2	..	42	1	173	284	32
13	4	1	..	..	..	..	..	40	1	5	1	38	2	2	..	21	..	161	270	33
74	5	..	..	..	..	8	..	6	1	2	..	10	..	8	..	14	2	153	342	34
6	3	...	..	2	1	5	..	20	5	3	..	30	1	8	..	16	8	209	364	35
190	**24**	**9**	..	..	..	**71**	**3**	**74**	..	**24**	**1**	**166**	**4**	**61**	**8**	**286**	**62**	**1039**	**1784**	**VI**
17	...	..	..	..	..	3	..	4	..	1	..	41	..	6	..	25	..	98	185	36
38	12	2	..	..	..	..	..	7	..	..	..	22	2	2	..	85	53	217	336	37
36	5	..	..	..	..	13	..	3	..	1	..	41	1	5	5	62	1	164	275	38
17	..	..	..	..	..	8	..	17	..	1	..	24	..	6	..	36	3	114	214	39
4	..	4	..	..	..	28	3	16	..	14	1	13	1	25	3	12	..	105	220	40
51	7	..	..	..	..	13	..	25	..	3	..	11	..	9	..	26	3	199	288	41
27	...	3	...	..	..	6	..	2	...	4	..	14	..	8	..	40	2	142	266	42
47	**1**	**8**	...	**3**	...	**130**	...	**47**	..	**5**	...	**179**	**6**	**86**	..	**288**	**15**	**1132**	**1705**	**VII**
34	...	2	...	..	..	5	..	2	..	1	..	20	1	5	..	32	1	146	208	43
..	...	...	...	...	..	..	..	16	..	1	..	22	..	6	..	38	1	165	208	44
...	...	...	..	..	..	120	..	3	..	..	..	26	..	1	..	3	..	126	269	45
5	...	3	..	..	..	...	..	3	..	..	..	27	..	11	..	62	6	185	273	46
...	—	..	...	..	..	2	..	11	..	1	..	33	4	17	..	48	3	131	243	47
...	...	1	...	2	..	2	..	6	..	1	..	32	..	32	..	41	2	212	272	48
8	1	2	...	1	...	1	...	6	...	1	...	19	1	14	...	64	2	167	232	49
19	**1**	**72**	**23**	...	..	**19**	...	**81**	**3**	**140**	**30**	**84**	**12**	**130**	**42**	**978**	**64**	**1614**	**2598**	**VIII**
—	...	3	1	..	...	..	..	1	..	1	..	3	1	..	1	69	14	114	131	1
1	..	2	..	..	..	..	..	3	..	4	..	..	..	1	..	170	7	155	277	2 A
9	1	4	2	..	..	..	..	3	..	11	1	2	..	6	..	48	2	89	135	2 B
1	...	22	8	..	..	2	..	24	3	23	6	24	3	41	22	49	14	168	286	3
3	..	5	..	..	..	6	..	20	..	31	6	13	3	30	15	45	5	151	298	4
...	...	5	1	..	..	..	..	3	..	..	..	..	..	..	1	100	4	137	202	5
1	...	4	3	..	..	..	..	4	..	1	..	1	..	7	..	167	8	213	332	6
...	...	6	4	..	..	3	..	5	..	14	1	8	3	16	2	152	7	223	351	7
4	...	...	..	..	..	4	..	15	..	17	..	31	2	25	1	42	1	148	253	8
..	—	...	...	..	...	..	..	3	..	12	..	..	..	3	..	121	2	156	244	9 A
...	—	21	4	..	..	4	..	...	..	26	16	2	..	1	..	15	..	60	89	9 B

KOPPAL TALUK

DESCRIPTION OF URBAN ENUMERATORS' BLOCKS

NAME OF TOWN : KOPPAL (M)

LOCATION CODE No.: 16/III.

Census Enumeration Block No.	Description of Jurisdiction of the Census Enumeration Block: Name or No. of Street, Road, Lane, etc.	No. of the first Census House	No. of the last Census House
1	2	3	4
WARD I			
1	Boligalli	1	112
2	Katerki Road	113	186
3	Sirasasappayya Mathgalli	187	236
4	do.	237	333
5	Govimath Road	334	389
6	Waddarwada	390	517
7	Panjumpaltan	518	636
WARD II			
8	Panjumpaltan	1	97
9	Warkargalli	98	193
10	Warkargalli	194	283
11	Mittikera Road (Left)	284	354
12	Mittikera Road (Left)	355	413
13	Mittikera Road (Right)	414	520
WARD III			
14	Mittikera Road (West)	1	142/1
15	Diddikeragalli	142/2	218
16	Diddikeragalli (West)	219	295
17	Diddikeragalli (East)	296	400
18	Diddikeragalli (East)	401	466
19	Gouriangal (East and West)	467	536
20	Gouriangal (East and West)	537	600
21	Gouriangal (West)	601	667
WARD IV			
22	Warkar Galli Road (West)	1	105
23	Warkar Galli Road (East and South)	106	208
24	Jawahar Road (East)	209	321
25	Jawahar Road (East) (Harijanwada)	322	426
26	Harijanwada (North)	427	443/3
27	Kotgargalli and Sajji Hola	444	560
WARD V			
28	Salarjung Road (East and West)	1	112
29	Salarjung Road (East and West)	113	194
30	Korwar Oni (North)	195	296
31	Salarjung Road (East)	297	407
32	Salarjung Road (West)	408	521
33	Salarjung Road and Jawahar Road (East) (Kurbar Oni)	522	606
34	Salarjung Road and Jawahar Road East (Kurbar Oni)	607	725
35	Salarjung Road and Jawahar Road East (Kurbar Oni)	726	836
WARD VI			
36	Jawahar Road West Hasan Road (West) (Hunsigidadawar Oni)	1	100
37	Jawahar Road, (West) (Mochi Galli)	101	210
38	Jawahar Road (West) (Tegginkera)	211	308
39	Hasan Road (East) (Tegginkera)	309	381
40	Hasan Road, (East) (Tegginkera)	382	450
41	Hasan Road (West) (Hatagarpeth)	451	550
42	Hasan Road West Police Station Road (South and North)	551	680
WARD VII			
43	Gadag Road (South)	1	119
44	Gadag Road (South)	120	220
45	Gadag Road (North)	221	326
46	Aminapura Galli (Gadag Road North)	327	400
47	Station Road South, (Aminapura)	401	500
48	Station Road and Gadag Road (North) (Government Quarters)	501	610
49	Kinnal Road, (East and West) (Karodagiri Oni)	611	716

KOPPAL TALUK

DESCRIPTION OF URBAN ENUMERATORS' BLOCKS (*Concld.*)

NAME OF TOWN : MUNIRABAD PROJECT AREA (SA)

LOCATION CODE NO.: 16/VIII

Census Enumeration Block No.	Description of Jurisdiction of the Census Enumeration Block		
	Name or No. of Street, Road, Lane, etc.	No. of the first Census House	No. of the last Census House
1	2	3	4
1	Hill side colony C.C.S.B. farm Magzine, Lingapur Out Post, forest Quarters, Horticultural Quarters, huts behind M.S.E.B. colony houses 1 to 99	1–1	1–99
2A	M.S.E.B. colony (Temporary) houses 1 to 160	2–1	2–160
2B	Huts by the side of M.S.E.B. (Temporary) houses 161 to 236	2–161	2–235
3	Hanuman temple To brandy shop, Huts behind Bazaar road, Sweeper colony, Horticultural office, road upto Hanuman temple (houses 1 to 197)	3–1	3–170
4	Bazar road, Jawar stores, huts behind bazaar road upto Masjid. (houses 1 to 159)	4–1	4–141
5	Permanent quarters 'G' Zone quarters, 'H' Zone quarters, JMB Zone quarters, Huts behind M.S.E.B. quarters (permanent),	5–1	5–105
6	Staff quarters from 'A' zone to 'F', the transport sections, etc., (houses 1 to 195)	6–1	6–164
7	T.M.F. quarters single 'D' double 'D' quarters, houses 1 to 274	7–1	7–274
8	Bazar road, huts behind bazar road (houses 1 to 137)		
9A	M.S.E.B. colony (Permanent), Hollow cement block quarters, houses 1 to 140	9–1	9–140
9B	Huts near hollow cement block quarters, houses 141 to 220	9–141	9–216

KUSHTAGI TALUK

ALPHABETICAL LIST OF VILLAGES

KUSHTAGI TALUK

Sl. No.	Name of Village	1971 Census Location Code Number	Population 1961	Population 1971	Square in the Taluk Map in which the village is located
1	2	3	4	5	6
1.	Achnoor ..	15	Uninhabited		B-2
2.	Advibhavi ..	85	563	684	E-3
3.	Advibhavi ..	158	403	528	H-3
4.	Ainapur ..	156	Uninhabited		G-3
5.	Akkeri ..	4	Uninhabited		B-4
6.	Antarthana ..	77	408	404	D-2
7.	Bachinhal ..	149	235	370	H-5
8.	Badimnhal ..	25	305	432	C-3
9.	Balutagi ..	116	906	1,009	G-3
10.	Bandargal ..	69	469	675	D-2
11.	Banhatti ..	118	175	201	G-3
12.	Basapur ..	11	227	303	B-3
13.	Basapur (M) ..	125	118	172	G-3
14.	Beellagi ..	64	213	356	D-3
15.	Benchamatti ..	120	99	100	G-3
16.	Benkanhal ..	33	873	1,152	D-4
17.	Bhingikoppa ..	57	Uninhabited		D-4
18.	Bichkal ..	101	1,173	1,407	F-4
19.	Bilekal ..	10	769	1,112	B-3
20.	Bisnhal ..	54	246	265	D-4
21.	Bommanhal ..	12	407	611	B-3
22.	Byalihal ..	96	377	402	E-4
23.	Chalgera ..	46	2,416	2,932	E-4
24.	Chandragiri ..	63	268	358	C-3
25.	Chickgonnagar ..	36	118	189	C-4
26.	Chickmukartinhal	148	56	80	H-5
27.	Chicknandihal ..	49	322	381	E-5
28.	Develapur ..	82	123	160	E-3
29.	Donnegudda ..	53	164	180	D-4
30.	Dotihal ..	110	1,993	2,083	F-3
31.	Gadchinti ..	39	170	238	C-4
32.	Ganganhal ..	131	318	443	G-4
33.	Ganganhal ..	174	127	200	I-5
34.	Garjanhal ..	164	347	531	H-3
35.	Gonhal (K) ..	124	140	213	G-3
36.	Gorabihal ..	29	379	500	C-3
37.	Gorvar Benchamatti	98	160	196	E-4
38.	Gotagi ..	109	1,165	1,322	F-2
39.	Gudad Develapur ..	22	486	515	C-3
40.	Gudad Hanamsagar	150	299	359	H-5
41.	Gudad Irkal ..	28	352	492	D-3
42.	Gudadur (Jagir) ..	1	726	1,161	C-3
43.	Gudadur (M) ..	128	677	818	G-4
44.	Gumgeri ..	130	1,094	1,212	G-4
45.	Habalkatti ..	40	885	1,076	C-4
46.	Hadagli ..	145	100	106	H-5
47.	Hagaldhal ..	169	239	379	H-4
48.	Hanamageri ..	83	156	220	E-3
49.	Hanamsagar ..	43	5,838	6,833	D-3
50.	Hanchinhal ..	133	533	684	G-4
51.	Hanmanhal ..	21	1,223	1,506	B-3
52.	Hire Bannigol ..	51	1,025	1,144	E-5
53.	Hire Gonnagar ..	37	1,130	1,458	C-4
54.	Hire Mannapur ..	132	2,180	2,906	G-4
55.	Hire Mukartihal ..	142	206	345	H-5
56.	Hire Nandihal ..	55	737	958	E-4
57.	Homminhal ..	146	381	366	H-6
58.	Hongaddi ..	175	207	229	H-6
59.	Honmatti ..	67	Uninhabited		D-2
60.	Hosalli ..	44	362	515	E-3
61.	Hosur (K) ..	126	198	296	G-4
62.	Huchinur ..	76	350	382	D-1
63.	Hulgera ..	78	2,186	2,599	D-2
64.	Huliyapur ..	151	540	692	G-5
65.	Hulsegeri ..	84	281	455	E-3
66.	Idlapur ..	154	361	463	H-4
67.	Jalihal ..	113	585	591	F-3
68.	Jumlapur ..	155	843	1,174	G-4
69.	Kabbargi ..	65	1,226	1,489	C-2
70.	Kadekoppa ..	89	382	452	F-3
71.	Kadival ..	5	382	431	B-3
72.	Kadoor ..	74	198	293	D-2
73.	Kalal Bandi ..	58	1,084	1,245	D-4
74.	Kalgonhal ..	71	441	528	D-2
75.	Kalkeri ..	106	237	307	F-3
76.	Kalmalli ..	161	741	1,078	H-3
77.	Kandakur ..	139	2,081	2,291	F-5
78.	Kanhal ..	171	183	196	I-5
79.	Kankoppa ..	52	427	442	D-4
80.	Katapur ..	70	1,315	1,569	C-2
81.	Kawalboodur ..	103	442	728	F-4
82.	Kesarur ..	104	285	395	F-3
83.	Kesoor ..	111	945	1,110	F-3
84.	Kidadur ..	160	473	570	H-3
85.	Kilarhatti ..	166	754	482	I-3
86.	Kodatgeri ..	8	423	441	B-3
87.	Konapur ..	23	269	400	C-3
88.	Konapur ..	165	Uninhabited		H-4
89.	Kordakera ..	48	678	872	E-4

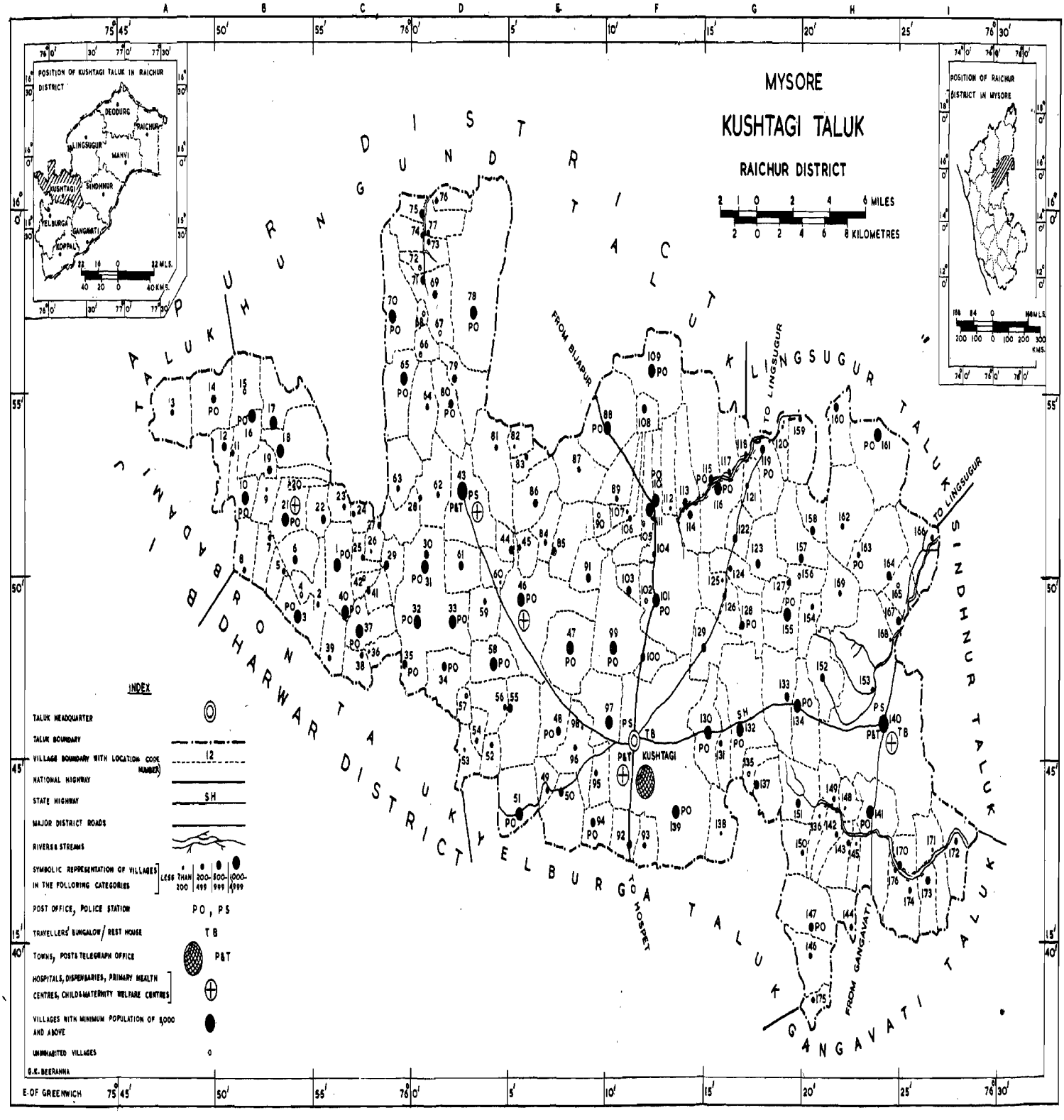
MYSORE
KUSHTAGI TALUK
RAICHUR DISTRICT
2 1 0 2 4 6 MILES
2 0 2 4 6 8 KILOMETRES
POSITION OF KUSHTAGI TALUK IN RAICHUR DISTRICT
DEODURG
RAICHUR
LINGSUGUR
MANVI
KUSHTAGI
SINDHNUR
YELBURGA
GANGAWATI
KOPPAL
POSITION OF RAICHUR DISTRICT IN MYSORE
KUSHTAGI
TO LINGSUGUR
TO LINGSUGUR
FROM BIJAPUR
FROM GANGAVATI
TO HOSPET
INDEX
TALUK HEADQUARTER
TALUK BOUNDARY
VILLAGE BOUNDARY WITH LOCATION CODE NUMBER
NATIONAL HIGHWAY
STATE HIGHWAY
MAJOR DISTRICT ROADS
RIVERS & STREAMS
SYMBOLIC REPRESENTATION OF VILLAGES IN THE FOLLOWING CATEGORIES
LESS THAN 200
200-499
500-999
1000-4999
POST OFFICE, POLICE STATION
TRAVELLERS' BUNGALOW / REST HOUSE
TOWNS, POST & TELEGRAPH OFFICE
HOSPITALS, DISPENSARIES, PRIMARY HEALTH CENTRES, CHILD & MATERNITY WELFARE CENTRES
VILLAGES WITH MINIMUM POPULATION OF 5000 AND ABOVE
UNINHABITED VILLAGES
G.K. BEERANNA
E OF GREENWICH

ALPHABETICAL LIST OF VILLAGES

KUSHTAGI TALUK (*Concld.*)

Sl. No.	Name of Village	1971 Census Location Code Number	Population 1961	Population 1971	Square in the Taluk Map in which the village is located
1	2	3	4	5	6
90.	Kudloor ..	121	284	310	G–3
91.	Kumblavati ..	32	947	1,071	D–4
92.	Kurbanhal ..	93	402	408	F–5
93.	Kyadiguppa ..	88	1,031	1,280	F–3
94.	Lingadhalli ..	147	461	595	H–5
95.	Madalgatti ..	95	186	238	E–5
96.	Madapur ..	123	586	707	G–3
97.	Madikera ..	61	768	846	D–3
98.	Madnhal ..	30	434	522	D–3
99.	Malgitti ..	3	1,506	1,693	B–4
100.	Malkapur ..	45	255	211	E–3
101.	Manedhal ..	141	1,032	1,147	H–5
102.	Mankalkeri ..	102	Uninhabited		F–4
103.	Mannerhal ..	80	828	969	D–3
104.	Masbinkurbanhal ..	9	28	32	B–3
105.	Mastkatti ..	2	313	365	C–4
106.	Matur ..	112	96	120	F–3
107.	Mavinutagi ..	62	225	389	D–3
108.	Mayadhunsi ..	135	Uninhabited		G–5
109.	Megur ..	117	225	312	G–3
110.	Mensageri ..	87	257	397	E–3
111.	Mettinhal ..	176	165	212	H–5
112.	Mittalkod ..	17	951	1,253	B–3
113.	Miyapur ..	86	416	509	E–3
114.	Mudalgundi ..	159	383	490	G–3
115.	Mudenoor ..	119	926	984	G–3
116.	Mudhvatagi ..	81	187	230	D–3
117.	Mugnoor ..	35	779	837	C–4
118.	Myadardokki ..	162	339	395	H–3
119.	Nadavalkop ..	107	112	128	F–3
120.	Nagarhal ..	138	174	178	G–5
121.	Nandapur ..	152	601	755	H–4
122.	Narinhal ..	167	354	580	H–4
123.	Nawalhalli ..	134	791	1,034	G–4
124.	Neerloti ..	137	431	539	G–5
125.	Nerebenchi ..	92	417	536	F–5
126.	Nidsesi ..	97	940	1,170	F–4
127.	Nilogal ..	16	1,494	1,973	B–3
128.	Nirlakoppa ..	20	148	188	B–3
129.	Paramanhatti ..	24	198	309	C–3
130.	Parasapur ..	56	285	315	D–4
131.	Parsapur ..	42	Uninhabited		C–3
132.	Patalchinti ..	6	545	635	B–3
133.	Pura ..	172	366	465	I–5
134.	Puratageri ..	73	369	425	D–2
135.	Rampur ..	13	282	360	A–3
136.	Rampur (Jagir) ..	127	307	400	G–4
137.	Rampur (M) ..	136	102	156	H–5
138.	Rangapur ..	7	315	403	B–3
139.	Ryawanki ..	114	396	508	F–3
140.	Sanganhal ..	173	627	830	I–5
141.	Sasvihal ..	157	428	539	G–3
142.	Sebankatti ..	79	483	550	D–2
143.	Shadalgera ..	19	637	949	B–3
144.	Shakapur ..	94	397	569	E–5
145.	Siddapur ..	143	216	253	H–5
146.	Sirguppa ..	115	735	853	G–3
147.	Talugeri ..	47	1,271	1,649	E–4
148.	Tatakunti ..	68	Uninhabited		D–2
149.	Tawargera ..	140	5,895	6,709	H–4
150.	Teggihal ..	122	444	672	G–3
151.	Tekkalki ..	100	478	579	F–4
152.	Teminhal ..	170	432	545	I–5
153.	Tengunti ..	129	850	993	F–4
154.	Tonsihal ..	108	438	644	F–3
155.	Topalkatti ..	91	370	512	E–3
156.	Timmanhatti ..	26	75	130	C–3
157.	Timmanhatti ..	90	Uninhabited		E–3
158.	Tuggaldona ..	18	919	1,170	B–3
159.	Tumrikoppa ..	41	248	430	C–4
160.	Turkanur ..	72	Uninhabited		D–2
161.	Umli Rampur ..	168	116	143	H–4
162.	Uppar Basapur ..	105	Uninhabited		F–3
163.	Usalkop ..	66	Uninhabited		D–2
164.	Vanageri ..	99	1,051	1,095	F–4
165.	Varikal ..	38	150	236	C–4
166.	Venkatapur ..	27	277	458	C–3
167.	Virupapur ..	144	216	377	H–5
168.	Vithalapur ..	153	358	410	H–4
169.	Wakandurg ..	14	453	514	A–3
170.	Yelbunchi ..	34	776	856	D–4
171.	Yelburthi ..	50	567	877	E–5
172.	Yerigeri ..	31	1,441	1,683	D–3
173.	Yerigonhal ..	75	460	522	D–1
174.	Zhoolkatti ..	59	278	337	D–4
175.	Zhoolkunti ..	163	152	345	H–3
176.	Zhunjalkoppa ..	60	145	192	D–3

PRIMARY

KUSHTAGI TALUK

L.C. No.	Name of village/ town/ward/ urban enumerator's block No.	Area of village in acres and of town/ ward in Km²	No. of Occupied residential houses	No. of households	Total population (including Institutional and Houseless population)			Scheduled Castes		Scheduled Tribes		Literate and educated persons		WORKERS: Total workers (I-IX)		WORKERS: I	
					P	M	F	M	F	M	F	M	F	M	F	M	F
1	2	3	4	5	6	7	8	9	10	11	12	13	14	15	16	17	18
16/4. Kushtagi Taluk	T	1360·3	23091	24756	128690	64595	64095	4509	4621	52	55	19839	4385	37647	8785	21757	2135
	R	1356·9	21495	23089	119642	59978	59664	4236	4339	52	55	17572	3341	35225	8104	20892	1948
	U	3·4	1596	1667	9048	4617	4431	273	282	..	..	2267	1044	2422	681	865	187
RURAL																	
1. Gudadur (Jagir)		1,668	175	201	1,161	570	591	27	18	..	..	201	38	321	12	256	5
2. Mastkatti	..	998	75	80	365	168	197	1	1	..	..	34	..	109	44	90	14
3. Malgitti	..	1,924	284	287	1,693	864	829	30	44	..	..	273	32	474	2	159	1
4. Akkeri	..	525	..	..	..	..	..	..	..	Uninhabited		..	..	..	..	..	..
5. Kadival	..	794	80	85	431	205	226	14	15	..	..	66	11	105	11	67	9
6. Patancinti	.	1,659	120	122	635	336	299	11	12	..	..	142	26	169	..	117	..
7. Rangapur	.	991	88	88	403	201	202	1	..	..	..	72	7	126	24	81	12
8. Kodatgeri	..	1,384	85	85	441	245	196	43	29	..	..	48	3	148	1	106	1
9. Masbinkurbanhal		1,146	6	6	32	13	19	..	..	..	..	8	..	7	..	6	..
10. Bilekal	..	853	194	196	1,112	558	554	7	8	..	..	225	43	341	2	269	2
11. Basapur	..	484	58	60	303	146	157	3	5	..	..	57	8	83	..	74	..
12. Bommanhal	..	1,137	126	129	611	306	305	7	6	..	..	124	3	190	3	156	2
13. Rampur	.	2,597	71	95	360	172	188	4	13	..	..	53	17	100	2	47	..
14. Wakandurg	..	2,455	98	102	514	250	264	7	12	..	..	33	6	136	65	77	1
15. Achnoor	..	2,040	..	..	..	..	..	..	..	Uninhabited		..	..	..	—	—	..
16. Nilogal	..	1,362	340	372	1,973	1,001	972	15	9	..	..	291	76	537	101	279	27
17. Mittalkod	..	2,276	197	203	1,253	642	611	21	16	..	..	178	10	316	8	244	4
18. Tuggaldona	..	3,489	234	270	1,170	554	616	13	17	..	..	160	27	325	108	216	62
19. Shadalgera	..	1,639	178	179	949	461	488	11	14	..	..	163	41	264	22	67	12
20. Nirlakoppa	..	541	34	45	188	101	87	..	..	..	..	21	1	50	4	20	..
21. Hanmanhal	..	1,844	302	361	1,506	744	762	38	36	..	..	333	98	420	101	159	4
22. Gudad Develapur		1,316	105	126	515	264	251	16	9	..	..	53	11	140	8	10	1
23. Konapur	.	723	57	57	400	205	195	65	77	..	..	41	8	123	..	82	..
24. Paramanhatti	..	538	56	56	309	150	159	4	3	..	..	21	1	105	23	68	5
25. Badimnhal	..	818	77	77	432	216	216	16	16	..	..	89	5	125	34	88	10
26. Timmanhatti	..	813	19	20	130	64	66	...	...	..	..	9	..	33	7	24	5
27. Venkatapur	..	481	71	77	458	219	239	6	3	..	..	67	3	125	38	97	22
28. Gudad Irkal	..	1,270	86	94	492	249	243	22	17	..	..	39	..	153	17	78	17
29. Gorabihal	..	1,021	72	86	500	259	241	13	6	..	..	128	7	148	39	102	...
30. Madnhal	..	964	86	96	522	249	273	30	31	..	..	93	6	157	37	69	5
31. Yerigeri	..	1,351	287	306	1,683	831	852	26	34	..	..	263	47	500	81	240	13
32. Kumblavati	..	2,096	200	205	1,071	552	519	22	18	...	.	99	17	391	230	196	6
33. Benkanhal	.	3,404	192	208	1,152	591	561	50	52	..	..	244	67	359	121	189	29
34. Yelbunchi	..	2,512	175	183	856	428	428	22	15	..	..	145	12	255	18	172	11
35. Mugnoor		1,689	236	241	837	421	416	35	29	..	..	116	16	242	94	182	45

Note.—The total of the village areas may not tally with the rural areas of the taluk. The data on these areas are from different sources and no attempt has been made to tally the two.

CENSUS ABSTRACT

KUSHTAGI TALUK

WORKERS																NON-WORKERS		
II		III		IV		V (*a*)		V (*b*)		VI		VII		VIII		IX		X		L.C.
M	F	M	F	M	F	M	F	M	F	M	F	M	F	M	F	M	F	M	F	No.
19	20	21	22	23	24	25	26	27	28	29	30	31	32	33	34	35	36	37	38	1
8328	**5400**	**1410**	**285**	**4**	**2**	**1899**	**454**	**471**	**38**	**383**	**25**	**1289**	**169**	**171**	**6**	**1935**	**271**	**26948**	**55310**	
7985	**5039**	**1363**	**283**	**2**	**2**	**1798**	**403**	**388**	**34**	**323**	**15**	**897**	**147**	**62**	**1**	**1515**	**232**	**24753**	**51560**	
343	**361**	**47**	**2**	**2**	..	**101**	**51**	**83**	**4**	**60**	**10**	**392**	**22**	**109**	**5**	**420**	**39**	**2195**	**3750**	
18	1	8	...	..	..	5	..	7	..	1	1	9	...	...	...	17	5	249	579	1
4	23	7	6	..	..	3	..	1	..	..	..	2	1	..	...	2	...	59	153	2
245	...	5	..	..	..	6	..	8	..	15	..	13	..	...	...	23	1	390	827	3
...	...	...	..	..	..	..	..	..	..	Uninhabited		...		...	...	...	...	...	...	4
26	1	6	...	..	..	3	...	..	..	..	...	1	...	...	...	2	1	100	215	5
20	...	15	..	..	5	...	...	1	..	..	..	3	...	...	...	8	..	167	299	6
20	11	10	..	..	...	10	...	..	..	..	..	3	1	...	...	8	..	75	178	7
20	...	10	..	..	...	4	..	2	..	..	..	2	...	...	...	4	..	97	195	8
...	...	..	..	..	...	1	...	..	..	..	..	..	..	...	..	..	..	6	19	9
55	...	3	...	...	...	3	...	..	..	..	..	...	...	1	..	10	...	217	552	10
8	...	...	...	...	...	1	...	...	..	...	..	...	...	...	...	...	...	63	157	11
8	..	2	...	..	...	13	..	2	1	1	..	1	..	...	...	7	...	116	302	12
27	..	16	...	...	..	2	..	..	...	..	..	6	1	...	...	2	1	72	186	13
53	64	..	...	..	..	1	..	...	..	...	..	3	..	...	...	2	...	114	199	14
...	..	..	...	...	...	...	..	..	...	Uninhabited		...	...	...	...	...	...	...	...	15
144	64	12	1	...	...	20	2	30	...	8	...	19	2	2	...	23	5	464	871	16
33	3	4	..	..	...	15	..	..	..	1	..	7	...	1	...	11	1	326	603	17
57	37	15	1	..	...	17	4	1	..	..	..	3	4	...	...	16	..	229	508	18
164	6	..	..	...	..	9	..	2	..	..	..	3	4	...	...	19	...	197	466	19
22	4	7	..	...	..	1	..	..	..	..	..	..	...	...	...	...	...	51	83	20
164	74	7	..	..	..	23	11	6	1	..	..	20	3	...	...	41	8	324	661	21
108	2	9	3	..	..	8	..	..	..	..	..	2	2	...	...	3	...	124	243	22
15	..	17	...	..	...	5	..	..	..	..	..	..	..	..	...	4	...	82	195	23
20	12	12	2	..	..	3	2	..	...	..	..	2	2	...	...	...	...	45	136	24
16	19	9	5	..	..	5	..	..	...	...	..	6	..	...	...	1	...	91	182	25
1	1	2	..	..	...	1	..	1	..	2	..	1	...	..	...	1	1	31	59	26
10	15	8	..	..	..	3	..	..	...	..	..	2	1	...	...	5	...	94	201	27
68	...	..	..	..	..	2	..	..	..	...	..	1	..	...	...	4	...	96	226	28
26	39	9	..	..	..	4	..	..	..	...	..	2	...	...	...	5	...	111	202	29
50	9	27	5	..	...	2	1	...	..	..	...	3	16	...	...	6	1	92	236	30
164	47	26	7	..	..	31	10	10	..	..	..	13	3	1	...	15	1	331	771	31
115	198	55	13	..	..	6	2	..	..	..	..	3	1	1	..	15	10	161	289	32
130	89	8	..	..	..	7	..	1	..	5	..	2	..	...	..	17	3	232	440	33
69	7	2	..	..	..	5	..	2	..	..	..	1	..	..	..	4	...	173	410	34
39	44	2	1	...	..	7	..	1	..	..	..	7	4	..	..	4	...	179	322	35

PRIMARY

KUSHTAGI TALUK

L.C. No.	Name of village/ town/ward/ urban enumerator's block No.	Area of village in acres and of town/ ward in Km^2	No. of Occupied residential houses	No. of households	Total population (including Institutional and Houseless population)			Scheduled Castes		Scheduled Tribes		Literate and educated persons		WORKERS: Total workers (I-IX)		WORKERS: I	
					P	M	F	M	F	M	F	M	F	M	F	M	F
1	2	3	4	5	6	7	8	9	10	11	12	13	14	15	16	17	18
36.	Chickgonnagar	762	39	39	189	89	100	12	10	..	..	15	4	43	..	30	..
37.	Hiregonnagar ..	1,865	178	178	1,458	713	745	43	59	..	..	157	32	427	2	272	1
38.	Varikal ..	939	40	41	236	114	122	..	..	..	..	20	1	61	..	40	..
39.	Gadchinti ...	1,531	41	41	238	119	119	3	8	..	..	46	14	50	..	32	..
40.	Habalkatti ..	968	192	198	1,096	525	551	31	39	..	..	208	42	315	120	81	6
41.	Tumrikoppa ...	860	89	89	430	220	210	26	31	..	..	61	4	140	2	108	1
42.	Parsapur ...	511	..	..	..	..	..	..	..	Uninhabited		..	..	..	..	..	..
43.	Hanamsagar ...	3,917	1,214	1,712	6,833	3,391	3,442	268	291	..	..	1,284	503	1,880	427	716	58
44.	Hosalli ...	812	91	97	515	265	250	23	18	..	..	77	3	158	12	119	5
45.	Malkapur ...	1,021	45	45	211	111	100	17	16	..	..	51	7	61	4	55	4
46.	Chalgera ...	6,619	519	527	2,932	1,448	1,484	87	81	..	..	544	148	819	128	599	45
47.	Talugeri ...	3,737	286	299	1,649	818	831	38	41	..	..	352	113	476	174	394	124
48.	Kordakera ...	2,015	151	163	872	460	412	32	34	..	..	148	26	276	150	138	..
49.	Chicknandihal	881	66	66	381	198	183	5	7	..	..	41	13	131	38	60	4
50.	Yelburthi ...	2,534	149	149	877	436	441	9	7	..	..	58	3	287	13	174	1
51.	Hirebannigol ...	2,374	268	268	1,144	571	573	22	19	..	..	160	45	343	70	235	15
52.	Kankoppa ...	891	99	99	442	238	204	3	3	..	..	52	2	133	1	68	...
53.	Donnegudda ...	1,223	50	50	180	91	89	5	7	..	..	7	..	58	9	52	6
54.	Bisnhal ...	724	46	46	265	132	133	..	..	..	..	19	..	82	2	63	1
55.	Hirenandihal ...	3,446	180	183	958	481	477	37	41	..	..	165	8	316	20	257	9
56.	Parasapur ...	1,655	69	75	315	164	151	..	..	..	..	53	16	86	19	64	10
57.	Bhingikoppa ...	422	..	..	..	..	..	..	..	Uninhabited		..	..	..	..	..	..
58.	Kalalbandi ...	2,064	220	246	1,245	639	606	15	23	..	..	187	20	361	1	324	..
59.	Zhoolkatti ...	1,568	63	64	337	174	163	1	..	..	..	75	7	96	73	65	59
60.	Zhunjalkoppa ...	946	34	38	192	105	87	10	4	..	..	11	..	57	17	45	16
61.	Madikera ...	1,727	131	166	846	427	419	39	34	..	..	136	9	258	106	169	1
62.	Mavinutagi ...	2,639	69	69	389	189	200	4	6	52	55	31	4	111	33	60	3
63.	Chandragiri ...	2,160	60	60	358	186	172	3	2	..	..	72	1	113	22	56	6
64.	Beelagi ...	2,393	49	49	356	179	177	..	..	..	..	83	11	90	..	59	...
65.	Kabbargi ...	2,834	316	345	1,489	743	746	23	23	..	..	201	35	464	223	126	7
66.	Usalkop ...	742	..	..		..	..	..	..	Uninhabited		..	..	..	..	..	...
67.	Honmatti ...	703	..	..	..	..	..	..	..	Uninhabited		..	..	..	...	...	...
68.	Tatakunti ..	262	..	..	..	..	..	..	..	Uninhabited		..	..	...	..	..	...
69.	Bandargal ..	1,398	104	122	675	346	329	29	43	..	..	179	37	196	82	58	8
70.	Katapur ..	3,625	310	340	1,569	767	802	34	60	..	..	211	31	471	158	259	32

CENSUS ABSTRACT

KUSHTAGI TALUK

WORKERS																NON-WORKERS		
II		III		IV		V (*a*)		V (*b*)		VI		VII		VIII		IX		X		L.C.
M	F	M	F	M	F	M	F	M	F	M	F	M	F	M	F	M	F	M	F	No.
19	20	21	22	23	24	25	26	27	28	29	30	31	32	33	34	35	36	37	38	1
9	..	..	...	..	..	..	..	...	..	..	..	..	..	1	..	3	...	46	100	36
66	..	42	..	..	..	18	..	..	..	2	..	7	1	2	..	18	..	286	743	37
20	..	1	..	..	..	..	..	..	..	..	..	..	..	..	..	..	..	53	122	38
16	..	..	..	..	..	..	..	..	..	..	..	..	..	..		2	..	69	119	39
149	102	34	6	..	..	14	..	2	1	3	..	11	2	..	..	21	3	210	431	40
26	1	1	..	..	..	5	..	..	..	..	..	..	..	..	..	..	..	80	208	41
..	...	..	..	..	..	..	..	..	..	Uninhabited		..	..	..	..	..	..	..	..	42
324	196	30	3	..	2	423	139	23	1	47	4	142	10	8	..	167	14	1,511	3,015	43
18	7	13	...	..	..	6	..	..	..	..	..	..	..	..	..	2	..	107	238	44
1	..	...	..	..	..	2	..	..	..	..	..	1	..	..	..	2	...	50	96	45
90	71	2	..	..	..	27	8	10	..	18	..	23	1	1	..	49	3	629	1,356	46
15	39	11	...	...	...	20	3	3	3	1	..	10	1	..	..	22	4	342	657	47
114	150	8	..	...	..	8	..	...	..	..	..	5	..	1	..	2	..	184	262	48
42	24	22	10	...	..	4	..	...	..	..	...	1	..	..	..	2	...	67	145	49
58	..	15	8	...	..	20	1	..	..	3	..	3	1	..	..	14	2	149	428	50
51	44	25	6	...	..	14	4	..	...	1	..	6	..	1	..	10	1	228	503	51
56	..	..	..	..	..	6	..	..	..	..	..	2	1	..	..	1	..	105	203	52
1	2	4	..	..	...	..	..	..	..	..	..	..	1	..	..	1	...	33	80	53
5	...	4	..	..	...	..	1	7	..	3	..	..	..	..	..	..	..	50	131	54
14	1	27	6	..	..	10	3	2	..	..	..	2	1	1	..	3	..	165	457	55
6	7	8	...	...	..	3	1	..	..	.	..	..	..	..	..	5	1	78	132	56
...	...	...	...	..	..	..	..	..	..	Uninhabited		..	..	..	..	..	..	...	...	57
9	...	2	..	2	..	7	1	..	..	..	..	2	..	1	..	14	..	278	605	58
15	13	6	1	...	..	2	..	..	..	..	..	1	..	..	..	7	..	78	90	59
7	1	...	...	...	...	1	...	...	..	...	..	..	..	..	..	4	..	48	70	60
48	102	20	2	...	...	7	...	...	...	...	...	10	1	..	..	4	...	169	313	61
49	30	...	...	...	...	...	...	...	...	...	..	1	..	..	..	1	...	78	167	62
55	16	..	..	...	..	..	...	..	..	...	...	1	..	...	..	1	...	73	150	63
11	..	2	..	..	..	1	..	9	..	1	...	2	..	..	..	5	...	89	177	64
281	209	15	1	..	...	14	..	...	..	1	..	14	3	..	..	13	3	279	523	65
...	...	...	...	...	...	...	..	...	...	Uninhabited		..	..	...	...	..	...	...	...	66
...	...	...	...	...	...	...	...	...	...	Uninhabited		..	..	...	..	..	...	...	...	67
...	...	...	..	...	..	...	..	...	...	Uninhabited		..	..	..	..	..	...	..	...	68
98	11	10	10	..	...	8	...	4	5	..	..	2	9	..	..	16	39	150	247	69
149	109	17	4	..	...	15	7	5	3	..	..	9	3	2	..	15	...	296	644	70

KUSHTAGI TALUK

L.C. No.	Name of village/ town/ward/ urban enumerator's block No.	Area of village in acres and of town/ ward in Km²	No. of Occupied residential houses	No. of households	Total population (including Institutional and Houseless population)			Scheduled Castes		Scheduled Tribes		Literate and educated persons		WORKERS: Total workers (I-IX)		WORKERS: I	
					P	M	F	M	F	M	F	M	F	M	F	M	F
1	2	3	4	5	6	7	8	9	10	11	12	13	14	15	16	17	18
71.	Kalgonhal ..	677	94	96	528	271	257	2	4	..	...	105	8	188	156	56	1
72.	Turkanur ..	448	..	..	..	..	..	..	Uninhabited		..	..	...	..	...	..	..
73.	Puratageri ..	748	71	75	425	210	215	..	..	..	...	99	18	118	..	103	..
74.	Kadoor ..	1,107	45	52	293	158	135	17	21	..	..	55	14	95	..	47	..
75.	Yerigonhal ...	671	88	101	522	260	262	8	11	...	..	145	26	142	74	78	..
76.	Huchinur ...	820	66	82	382	205	177	24	17	..	..	62	5	128	2	52	1
77.	Antarthana ..	1,199	77	77	404	214	190	25	28	..	..	120	17	107	8	85	3
78.	Hulgera ..	9,104	396	410	2,599	1,302	1,297	95	67	..	..	377	83	745	474	465	117
79.	Sebankatti ..	2,300	108	116	550	261	289	23	30	..	..	78	3	170	81	88	2
80.	Mannerhal ..	2,170	188	202	969	455	514	27	40	..	..	98	7	283	37	229	28
81.	Mudhvatagi ...	3,692	35	38	230	110	120	2	6	...	..	15	...	72	56	35	...
82.	Develapur ...	742	20	24	160	81	79	3	1	...	..	9	3	52	24	23	...
83.	Hanamageri ..	734	26	26	220	108	112	...	...	...	...	15	...	70	...	26	...
84.	Hulsegeri ..	1,303	69	72	455	231	224	30	20	...	...	60	9	148	..	59	...
85.	Advibhavi ..	2,617	128	134	684	354	330	20	17	...	...	77	5	248	38	155	2
86.	Miyapur ..	2,326	115	122	509	234	275	24	32	...	...	61	...	132	19	88	2
87.	Mensageri ..	2,532	74	74	397	192	205	..	..	...	...	50	4	100	5	61	...
88.	Kyadiguppa ..	4,086	256	301	1,280	662	618	68	66	...	...	182	34	384	32	288	21
89.	Kadekoppa ..	1,773	85	108	452	241	211	9	5	..	...	82	12	117	1	69	..
90.	Timmanhatti ..	537	..	..	...	...	...	..	Uninhabited		...	...	...	...	...	...	...
91.	Topalkatti ..	1,700	100	100	512	265	247	18	18	..	...	74	29	154	15	134	2
92.	Nerebenchi ..	1,215	102	102	536	289	247	11	8	..	...	43	3	192	3	132	1
93.	Kurbanhal ..	1,268	76	76	408	211	197	4	7	..	..	47	2	153	14	118	4
94.	Shakapur ..	1,305	94	94	569	288	281	14	13	..	...	49	6	166	34	90	3
95.	Madalgatti ..	1,173	43	49	238	125	113	31	29	...	..	18	1	81	41	38	10
96.	Byalihal ..	1,719	67	73	402	204	198	9	12	...	...	39	5	127	80	67	7
97.	Nidsesi ..	2,751	220	224	1,170	575	595	54	61	...	...	172	41	380	361	246	270
98.	Gorvarbenchamatti ..	715	46	46	196	101	95	...	...	...	...	8	..	69	51	47	...
99.	Vanageri ..	4,755	208	208	1,095	562	533	65	57	...	...	139	11	312	12	233	6
100.	Tekkalki ..	1,449	102	102	579	289	290	28	26	...	...	69	14	181	27	115	...
101.	Bichkal ..	5,370	278	280	1,407	700	707	57	71	..	..	210	24	428	1	303	...
102.	Mankalkeri ..	809	..	..	..	..	..	..	Uninhabited		..	..	...	...	...	...	...
103.	Kawalboodur ..	813	83	83	728	371	357	2	..	..	..	57	...	213	12	154	...
104.	Kesarur ..	1,719	83	83	395	194	201	6	6	...	..	51	3	137	51	92	...
105.	Upparbasapur ..	1,110	..	..	..	...	..	...	Uninhabited		..	..	...	...	..	..	...

CENSUS ABSTRACT

KUSHTAGI TALUK

WORKERS																		NON-WORKERS		
II		III		IV		V (*a*)		V (*b*)		VI		VII		VIII		IX		X		L.C.
M	F	M	F	M	F	M	F	M	F	M	F	M	F	M	F	M	F	M	F	No.
19	20	21	22	23	24	25	26	27	28	29	30	31	32	33	34	35	36	37	38	I
116	149	1	3	..	..	1	1	4	..	5	2	2	..	..	..	3	..	83	101	71
...	..	..	..	..	..	..	..	..	..	Uninhabited		..	..	..	..	..	..	..	..	72
9	..	..	..	..	..	3	..	..	..	..	..	1	..	..	..	2	..	92	215	73
39	..	..	..	..	..	1	..	..	..	..	..	1	..	..	..	7	..	63	135	74
48	73	1	..	..	..	2	..	..	..	.	..	4	1	2	..	7	..	118	188	75
72	1	..	..	..	..	4	..	..	..	..	..	..	..	..	..	..	..	77	175	76
20	5	..	..	..	..	..	..	..	..	..	..	..	..	..	..	2	..	107	182	77
203	349	4	1	..	..	22	1	11	..	9	4	12	..	1	..	18	2	557	823	78
47	66	22	11	..	..	5	1	..	..	1	1	3	..	..	..	4	..	91	208	79
15	6	16	2	..	..	6	1	2	..	1	..	4	..	1	..	9	..	172	477	80
17	52	5	2	..	..	2	..	8	1	..	..	3	1	..	..	2	..	38	64	81
5	21	13	3	..	..	1	..	2	..	..	..	..	..	..	..	8	..	29	55	82
43	..	..	..	..	..	..	..	..	..	..	..	..	..	..	..	1	..	38	112	83
76	...	..	..	..	..	4	..	..	..	3	..	2	..	..	..	4	..	83	224	84
38	30	22	1	..	..	11	3	..	..	..	..	6	2	1	..	15	..	106	292	85
34	17	1	..	..	..	3	..	..	..	..	..	4	..	..	..	2	..	102	256	86
31	4	1	..	..	..	..	..	..	..	..	..	..	..	..	..	7	1	92	200	87
68	7	2	3	..	..	11	..	..	..	4	..	..	..	..	..	11	1	278	586	88
44	1	1	..	..	..	..	..	..	..	..	..	..	..	..	..	3	..	124	210	89
—	...	..	..	..	..	..	..	..	..	Uninhabited		..	..	..	..	..	...	..	...	90
13	12	4	..	..	..	3	1	..	..	..	..	..	..	..	..	..	..	111	232	91
..	..	37	1	...	..	9	..	..	..	..	..	2	..	..	..	12	1	97	244	92
3	..	21	7	..	..	4	2	..	..	1	..	2	1	..	..	4	..	58	183	93
59	23	1	..	..	..	7	7	..	..	..	..	2	1	..	..	7	..	122	247	94
32	27	8	1	...	...	1	..	..	..	..	..	..	..	..	..	2	3	44	72	95
29	59	12	2	..	..	2	..	..	..	..	..	2	..	..	..	15	12	77	118	96
24	20	29	29	...	..	16	8	6	..	1	..	9	5	..	..	49	29	195	234	97
19	51	...	...	...	..	1	..	..	..	..	...	2	...	...	..	—	...	32	44	98
27	...	29	4	..	..	11	..	..	..	1	..	1	2	1	..	9	...	250	521	99
5	..	43	13	..	..	10	14	..	..	2	...	2	..	...	...	4	...	108	263	100
7	...	51	..	..	..	13	..	9	..	14	..	7	...	..	..	24	1	272	706	101
...	..	..	..	...	..	..	..	..	..	Uninhabited		..	..	..	..	..	..	...	...	102
44	11	..	..	..	..	5	..	1	..	8	..	..	1	..	..	1	...	158	345	103
17	41	20	8	...	..	4	..	..	..	..	..	3	2	..	...	1	..	57	150	104
—	—	—	—	—	—	—	..	...	...	Uninhabited		...	...	—	—	—	—	—	—	105

KUSHTAGI TALUK

L.C. No.	Name of village/ town/ward/ urban enume-rator's block No.	Area of village in acres and of town/ ward in Km²	No. of Occu-pied resi-dential houses	No. of house-holds	Total population (including Institutional and Houseless population)			Scheduled Castes		Scheduled Tribes		Literate and educated persons		WORKERS Total workers (I-IX)		I	
					P	M	F	M	F	M	F	M	F	M	F	M	F
1	2	3	4	5	6	7	8	9	10	11	12	13	14	15	16	17	18
106.	Kalkeri ..	1,487	47	47	307	159	148	12	18	..	..	38	5	93	16	57	1
107.	Nadavalkop ..	916	18	18	128	65	63	..	..	..	..	4	1	39	..	23	..
108.	Tonsihal ..	888	100	110	644	331	313	..	..	..	..	105	8	172	7	117	7
109.	Gotagi ..	4,184	262	202	1,322	639	683	69	74	..	..	221	48	395	68	241	12
110.	Dotihal ..	750	353	376	2,083	1,037	1,046	16	23	..	..	494	122	588	93	243	13
111.	Kesoor ..	910	177	182	1,110	570	540	36	39	..	..	206	38	311	8	150	1
112.	Matur ..	1,595	20	20	120	60	60	..	..	..	..	7	..	35	31	32	4
113.	Jalihal ..	1,782	110	110	591	309	282	49	50	..	..	96	6	180	98	123	3
114.	Ryawanki ..	1,163	88	88	508	247	261	66	63	..	..	2	5	147	155	117	135
115.	Sirguppa ...	3,832	180	181	853	433	420	44	52	..	..	54	2	262	57	127	19
116.	Balutagi ..	2,460	205	208	1,009	497	512	30	21	..	..	181	23	279	137	140	9
117.	Megur ..	1,240	63	63	312	158	154	16	21	..	..	60	6	92	56	..	1
118.	Banhatti ..	688	30	30	201	107	94	..	..	..	..	27	2	50	2	..	..
119.	Mudenoor ..	1,942	198	203	984	472	512	19	18	..	..	225	56	270	89	156	7
120.	Benchamatti ...	784	18	20	100	54	46	..	..	..	..	13	9	32	..	28	..
121.	Kudloor ...	1,043	53	59	310	162	148	8	5	..	..	105	11	75	1	60	..
122.	Teggihal ..	1,294	112	115	672	327	345	51	52	..	..	100	3	192	15	152	8
123.	Madapur ..	2,084	139	139	707	357	350	19	14	..	..	91	7	216	20	160	12
124.	Gonhal (K) ..	1,470	35	35	213	106	107	9	13	..	..	40	1	58	48	39	2
125.	Basapur (M) ..	1,175	31	35	172	86	86	2	2	..	..	31	5	51	46	31	7
126.	Hosur (K) ..	1,214	54	54	296	135	161	..	..	..	..	43	1	79	81	57	3
127.	Rampur (Jagir)	766	69	77	400	211	189	8	9	..	..	53	1	148	1	27	1
128.	Gudadur (M) ..	1,323	129	137	818	427	391	52	45	..	..	116	57	298	2	9	1
129.	Tengunti ..	2,082	192	200	993	495	498	66	68	..	..	93	6	318	4	249	..
130.	Gumgeri ..	2,844	190	202	1,212	587	625	59	72	...	..	173	54	342	59	221	19
131.	Ganganhal ..	1,396	72	86	443	219	224	31	22	..	..	41	12	141	21	88	...
132.	Hire Mannapur	4,973	503	522	2,906	1,453	1,453	100	87	..	..	334	37	911	215	639	65
133.	Manchinhal ..	3,604	111	119	684	338	346	29	41	..	..	68	6	183	8	33	...
134.	Nawalhalli ..	2,613	194	212	1,034	507	527	104	97	..	..	181	6	273	11	236	9
135.	Mayadhunsi ...	856	...	..	..	...	...	..	Uninhabited		..	..	..	..	..	..	...
136.	Rampur (M) ..	999	21	21	156	80	76	13	11	..	..	..	..	46	17	32	7
137.	Neerloti ..	1,497	96	105	539	266	273	15	11	..	..	60	9	187	44	123	14
138.	Nagarhal ..	1,817	39	39	178	90	88	53	50	..	..	8	..	61	10	34	4
139.	Kandakur ..	6,191	431	448	2,291	1,139	1,152	248	220	...	..	293	58	642	37	370	9
140.	Tawargera ..	14,722	1,168	1,199	6,709	3,369	3,340	275	289	...	..	1,128	332	1,810	508	730	81

CENSUS ABSTRACT

KUSHTAGI TALUK

WORKERS																		NON-WORKERS		
II		III		IV		V (*a*)		V (*b*)		VI		VII		VIII		IX		X		L.C. No.
M	F	M	F	M	F	M	F	M	F	M	F	M	F	M	F	M	F	M	F	
19	20	21	22	23	24	25	26	27	28	29	30	31	32	33	34	35	36	37	38	1
26	14	3	1	..	..	..	..	2	..	..	..	1	..	..	..	4	..	66	132	106
7	..	6	..	..	..	..	..	2	..	..	..	..	..	..	..	1	..	26	63	107
51	..	..	..	..	..	2	..	..	..	..	..	..	..	..	..	2	..	159	306	108
88	50	38	2	..	..	8	1	..	1	2	..	3	2	1	..	14	..	244	615	109
31	23	8	1	..	..	234	42	15	3	..	..	21	2	2	..	34	9	449	953	110
21	2	11	..	..	..	16	..	36	1	20	..	29	2	1	..	27	2	259	532	111
2	17	..	..	..	..	..	..	..	..	..	..	..	..	..	..	1	..	25	39	112
50	95	..	..	..	..	2	..	..	..	..	..	1	..	..	..	4	..	129	184	113
27	20	..	..	..	..	2	..	..	..	..	..	..	..	..	..	1	..	100	106	114
114	37	..	..	..	..	6	..	..	..	..	..	9	1	..	..	6	..	171	363	115
90	122	13	..	..	..	13	4	3	..	..	..	10	..	..	..	10	2	218	375	116
89	52	..	..	..	..	..	3	..	..	..	..	..	..	..	..	3	..	66	98	117
49	2	..	..	..	..	..	..	..	..	..	..	..	..	..	..	1	..	57	92	118
83	77	1	..	..	..	10	2	..	2	3	..	1	..	..	..	16	1	202	423	119
4	..	..	..	..	..	..	..	..	..	..	..	..	..	..	..	..	..	22	46	120
10	1	..	..	..	..	2	..	..	..	..	..	..	..	..	..	3	..	87	147	121
25	5	..	..	..	..	9	..	1	..	..	..	2	2	..	..	3	..	135	330	122
37	6	..	..	..	..	8	..	..	..	8	..	1	2	..	..	2	..	141	330	123
10	43	2	..	..	..	2	..	..	..	1	1	2	2	..	..	2	..	48	59	124
12	39	2	..	..	..	..	..	..	..	..	..	3	..	..	..	3	..	35	40	125
14	75	2	..	..	..	2	..	..	..	..	..	2	..	..	..	2	..	56	80	126
105	..	..	..	..	..	4	.	2	..	..	..	3	3	..	..	7	..	63	188	127
269	1	1	..	..	..	1	..	1	..	2	..	8	..	..	..	7	..	129	389	128
6	..	34	3	..	..	5	..	..	..	8	..	9	1	..	..	7	..	177	494	129
62	39	21	1	..	..	16	..	1	..	2	..	4	1	..	..	15	..	245	566	130
21	..	24	15	..	..	2	..	3	..	..	..	1	..	..	..	2	4	78	203	131
99	128	45	13	..	..	31	1	28	..	5	2	35	2	2	..	27	1	542	1,238	132
133	..	..	..	..	..	5	8	..	..	2	..	1	5	..	..	9	..	155	338	133
24	2	..	..	..	..	3	..	3	..	..	..	2	..	..	..	5	..	234	516	134
..	..	..	..	..	..	..	..	..	..	Uninhabited		..	..	..	..	..	..	..	..	135
3	1	10	9	..	..	..	..	..	..	..	..	1	..	..	..	..	..	34	59	136
21	8	24	20	..	..	8	..	..	..	.	..	4	2	..	..	7	..	79	229	137
18	..	1	..	..	..	2	..	..	..	..	..	..	..	1	..	5	6	29	78	138
122	..	15	..	..	..	24	2	12	4	5	..	13	3	..	..	81	19	497	1,115	139
337	318	25	4	..	..	252	79	58	1	36	..	186	11	19	1	167	13	1,559	2,832	140

PRIMARY

KUSHTAGI TALUK

L.C. No.	Name of village/ town/ward/ urban enumerator's block No.	Area of village in acres and of town/ ward in Km²	No. of Occupied residential houses	No. of households	Total population (including Institutional and Houseless population)			Scheduled Castes		Scheduled Tribes		Literate and educated persons		WORKERS			
												Total workers (I-IX)				I	
					P	M	F	M	F	M	F	M	F	M	F	M	F
1	2	3	4	5	6	7	8	9	10	11	12	13	14	15	16	17	18
141.	Manedhal	4,427	226	239	1,147	543	604	27	35	..	..	133	57	325	113	148	10
142.	Hiremukartihal	1,298	58	58	345	170	175	14	23	..	..	28	..	101	6	69	..
143.	Siddapur	1,524	46	46	253	122	131	26	38	..	..	27	7	71	7	33	..
144.	Virupapur	1,011	75	75	377	193	184	23	32	..	..	20	1	94	9	89	4
145.	Hadagli	724	20	20	106	55	51	..	..	..	..	..	..	29	2	26	..
146.	Homminhal	3,597	65	65	366	192	174	..	..	..	..	52	6	112	2	91	..
147.	Lingadhalli	3,274	84	84	595	279	316	28	46	..	..	56	7	151	1	136	..
148.	Chickmukartinhal	821	15	15	80	40	40	..	..	..	..	1	..	28	..	28	..
149.	Bachinhal	925	61	61	370	205	165	1	..	..	..	18	1	119	2	77	..
150.	Gudadhanamsagar	1,525	56	56	359	187	172	6	5	..	..	9	..	102	14	72	8
151.	Huliyapur	2,730	110	168	692	347	345	11	6	..	..	72	9	207	132	167	72
152.	Nandapur	2,444	150	152	755	389	366	65	51	..	..	95	16	211	129	134	40
153.	Vithalapur	966	78	81	410	199	211	33	29	..	..	45	12	128	82	88	..
154.	Idlapur	1,194	74	84	463	231	232	17	17	..	..	77	15	149	47	111	23
155.	Jumlapur	1,844	204	204	1,174	588	586	41	46	..	..	147	20	367	40	207	14
156.	Ainapur	868	..	..	..	..	..	..	Uninhabited		..	..	..	..	..	..	..
157.	Sasvihal	3,024	84	87	539	284	255	40	38	..	..	63	9	171	5	151	5
158.	Advibhavi	1,177	93	93	528	260	268	36	33	..	..	48	2	150	13	150	13
159.	Mudalgundi	1,976	84	108	490	231	259	40	47	..	..	48	7	138	27	91	1
160.	Kidadur	1,744	104	112	570	287	283	68	70	..	..	61	4	177	75	113	15
161.	Kalmalli	4,459	193	195	1,078	557	521	19	19	..	..	68	7	337	197	167	51
162.	Myadardokki	3,906	73	74	395	210	185	..	..	..	..	63	5	137	2	130	..
163.	Zhoolkunti	1,712	65	65	345	180	165	7	7	..	..	28	2	113	64	82	..
164.	Garjanhal	2,062	114	120	531	271	260	7	4	..	..	24	1	169	130	141	..
165.	Konapur	1,247	..	..	..	..	..	..	Uninhabited		..	..	..	..	..	..	..
166.	Kilarhatti	2,552	85	91	482	256	226	15	17	..	..	58	10	174	8	94	..
167.	Narinhal	2,249	113	115	580	287	293	3	9	..	..	72	4	170	28	106	..
168.	Umli Rampur	571	26	28	143	67	76	..	..	..	..	6	..	49	2	39	..
169.	Hagaldhal	2,576	71	72	379	181	198	11	10	..	..	47	10	105	6	75	..
170.	Teminhal	1,807	92	95	545	277	268	21	18	..	..	39	1	178	42	131	..
171.	Kanhal	2,363	40	41	196	102	94	10	12	..	..	1	..	69	37	37	..
172.	Pura	2,567	90	94	465	239	226	50	49	..	..	55	4	161	16	61	..
173.	Sanganhal	1,257	148	155	830	422	408	36	42	..	..	96	3	245	22	208	10
174.	Ganganhal	851	32	32	200	108	92	..	..	..	..	5	1	54	17	47	1
175.	Hongaddi	683	50	50	229	120	109	7	7	..	..	53	14	69	..	52	..
176.	Mettinhal	1,351	33	33	212	110	102	..	..	..	..	7	..	61	..	56	..

CENSUS ABSTRACT

KUSHTAGI TALUK

WORKERS																NON-WORKERS		
II		III		IV		V (*a*)		V (*b*)		VI		VII		VIII		IX		X		L.C.
M	F	M	F	M	F	M	F	M	F	M	F	M	F	M	F	M	F	M	F	No.
19	20	21	22	23	24	25	26	27	28	29	30	31	32	33	34	35	36	37	38	1
94	81	1	...	...	...	36	17	8	2	2	..	13	..	1	..	22	3	218	491	141
27	6	...	...	...	...	1	..	..	..	..	...	2	...	..	..	2	..	69	169	142
36	7	...	...	...	...	..	..	..	..	...	..	2	..	...	..	..	..	51	124	143
...	3	...	...	...	...	4	2	..	..	...	..	1	...	..	..	..	..	99	175	144
3	2	...	...	...	...	...	...	..	...	...	...	...	...	..	..	..	...	26	49	145
14	...	1	...	...	...	2	..	..	..	1	..	2	2	..	..	1	..	80	172	146
6	...	...	...	...	...	3	..	..	..	..	..	2	..	..	..	4	1	128	315	147
..	...	...	...	...	...	...	..	..	..	..	..	..	..	..	..	..	..	12	40	148
30	2	5	...	...	...	1	..	..	..	1	...	1	..	...	...	4	...	86	163	149
28	5	...	...	...	...	...	...	1	...	...	...	..	1	...	...	1	...	85	158	150
22	57	5	...	...	...	..	..	2	..	1	..	5	2	...	..	5	1	140	213	151
45	88	...	...	...	...	6	..	..	..	8	..	8	1	..	..	10	..	178	237	152
38	80	..	...	..	..	..	..	..	2	..	..	1	..	..	..	1	..	71	129	153
16	13	15	8	..	..	1	1	..	1	2	..	1	1	..	..	3	..	82	185	154
120	24	4	...	...	..	9	1	4	..	2	..	7	1	2	..	12	...	221	546	155
...	...	...	...	..	..	..	...	...	...	Uninhabited		..	..	...	...	..	...	...	...	156
13	...	...	...	..	..	..	..	1	..	2	..	2	...	..	..	2	..	113	250	157
...	...	..	..	..	..	..	..	..	..	..	..	..	..	..	..	..	..	110	255	158
26	23	13	2	..	..	4	..	..	..	..	..	..	..	..	..	4	1	93	232	159
34	54	3	2	..	..	8	..	3	1	..	..	8	1	..	..	8	2	110	208	160
137	143	13	3	..	...	4	..	4	..	8	..	1	..	..	..	3	..	220	324	161
2	2	1	..	..	..	..	..	3	..	..	..	..	..	..	..	1	..	73	183	162
25	62	1	..	..	..	2	..	..	..	..	..	1	2	..	..	2	..	67	101	163
18	130	1	..	..	..	4	..	..	..	..	..	1	...	..	..	4	..	102	130	164
...	...	...	..	..	..	...	..	..	..	Uninhabited		...	...	..	..	..	...	...	...	165
19	7	10	..	..	..	5	..	..	..	32	...	8	...	1	..	5	1	82	218	166
44	28	..	..	..	..	6	...	6	..	2	...	1	...	...	..	5	..	117	265	167
9	2	1	..	..	..	..	..	..	...	..	...	...	...	...	..	..	..	18	74	168
..	..	11	...	..	..	..	..	..	...	2	..	1	..	...	..	16	6	76	192	169
43	40	1	1	..	..	1	1	..	...	...	..	1	...	...	...	1	..	99	226	170
24	34	6	..	..	..	..	..	..	..	..	..	..	..	..	..	2	..	33	57	171
78	11	9	3	..	..	1	..	4	..	..	..	4	..	..	..	4	2	78	210	172
26	9	..	3	..	..	2	..	1	..	..	..	2	..	2	..	4	..	177	386	173
7	16	..	..	..	..	..	..	..	..	..	..	..	..	..	..	..	..	54	75	174
14	..	..	..	..	..	..	..	1	..	..	...	1	..	..	...	1	..	51	109	175
1	..	...	..	..	..	1	..	..	..	3	..	...	...	...	...	...	...	49	102	176

PRIMARY

KUSHTAGI TALUK

L.C. No.	Name of Village/ town/ward/ urban enumerator's block No.	Area of village in acres and of town/ ward in Km²	No. of Occupied residential houses	No. of households	Total population (including Institutional and Houseless population)			Scheduled Castes		Scheduled Tribes		Literate and educated persons		WORKERS Total workers (I-IX)		I	
					P	M	F	M	F	M	F	M	F	M	F	M	F
1	2	3	4	5	6	7	8	9	10	11	12	13	14	15	16	17	18
	URBAN																
16/IV	**KUSHTAGI (M)**	**3·37**	**1596**	**1667**	**9048**	**4617**	**4431**	**273**	**282**	..	..	**2267**	**1044**	**2422**	**681**	**865**	**187**
	Division I	**N.A.**	**546**	**547**	**3185**	**1646**	**1539**	**44**	**36**	..	..	**791**	**830**	**863**	**69**	**290**	**14**
	1		102	102	733	392	341	7	11	..	..	215	110	186	4	51	..
	2		118	118	644	326	318	12	9	..	..	126	47	198	12	46	4
	3		110	110	652	340	312	25	16	..	..	146	48	173	34	40	1
	4		100	100	558	275	283	..	..	..	..	170	73	135	10	76	5
	5		116	117	598	313	285	..	..	..	..	134	52	171	9	77	4
	Division II	**N.A.**	**537**	**568**	**3064**	**1565**	**1499**	**12**	**3**	..	..	**770**	**379**	**840**	**410**	**362**	**119**
	6		119	119	613	305	308	..	..	..	..	75	24	190	100	97	30
	7		82	86	525	270	255	8	1	..	..	160	86	137	47	62	10
	8		117	126	659	338	321	2	2	..	..	102	18	185	154	87	76
	9		112	130	701	367	334	2	..	..	..	209	87	196	101	60	1
	10		107	107	566	285	281	..	..	..	..	224	164	132	8	56	2
	Division III	**N.A.**	**513**	**552**	**2799**	**1406**	**1393**	**217**	**243**	..	..	**706**	**335**	**719**	**202**	**213**	**54**
	11		107	107	551	280	271	..	..	..	..	191	110	129	2	49	..
	12		133	134	811	420	391	..	..	..	..	253	113	220	10	90	..
	13		68	75	390	183	207	183	207	..	..	36	7	105	121	43	53
	14		100	131	470	242	228	34	36	..	..	106	44	119	60	11	1
	15		105	105	577	281	296	..	..	..	..	120	61	146	9	20	..

N.A. = Data not available.

CENSUS ABSTRACT

KUSHTAGI TALUK

WORKERS																NON-WORKERS		
II		III		IV		V (*a*)		V (*b*)		VI		VII		VIII		IX		X		L.C.
M	F	M	F	M	F	M	F	M	F	M	F	M	F	M	F	M	F	M	F	No.
19	20	21	22	23	24	25	26	27	28	29	30	31	32	33	34	35	36	37	38	1
343	**361**	**47**	**2**	**2**	..	**101**	**51**	**83**	**4**	**60**	**10**	**392**	**22**	**109**	**5**	**420**	**39**	**2195**	**3750**	**16/IV**
69	**33**	**27**	**2**	**2**	..	**45**	..	**26**	..	**44**	..	**152**	**6**	**43**	**4**	**165**	**10**	**783**	**1470**	**I**
9	...	7	...	..	..	**10**	..	2	..	12	..	35	1	7	1	53	2	206	337	1
23	4	13	2	2	..	13	..	4	..	22	..	35	1	14	..	26	1	128	306	2
27	26	5	..	..	..	1	..	11	..	8	..	31	3	4	..	46	4	167	278	3
5	..	...	..	..	..	3	..	4	..	..	..	21	1	2	3	24	1	140	273	4
5	3	2	...	...	..	18	..	5	...	2	...	30	..	16	..	16	2	142	276	5
67	**188**	**6**	...	..	..	**45**	**51**	**36**	**3**	**12**	**10**	**150**	**13**	**30**	**1**	**132**	**25**	**725**	**1089**	**II**
7	63	1	...	..	..	2	...	7	1	..	..	20	..	5	..	21	5	115	208	6
1	28	..	..	..	..	...	2	14	..	2	..	40	5	3	..	15	2	133	208	7
6	15	..	..	..	..	39	45	5	1	1	..	28	3	4	..	15	14	153	167	8
23	78	2	..	..	..	4	4	4	..	9	10	40	4	7	1	47	3	171	233	9
...	4	3	..	..	..	..	..	6	1	..	..	22	...	11	...	34	1	153	273	10
207	**140**	**14**	..	..	..	**11**	..	**21**	**1**	**4**	..	**90**	**3**	**36**	..	**123**	**4**	**687**	**1191**	**III**
9	..	1	..	..	..	5	..	3	..	4	..	18	2	9	..	31	..	151	269	11
37	9	3	..	..	..	2	..	4	..	..	..	34	1	9	..	41	..	200	381	12
49	66	8	..	..	..	..	..	..	.	..	..	..	..	..	..	5	2	78	86	13
70	58	1	..	..	..	2	..	1	..	..	..	10	..	..	..	24	1	123	168	14
42	7	1	..	..	..	2	..	13	1	..	..	28	..	18	..	22	1	135	287	15

KUSHTAGI TALUK

DESCRIPTION OF URBAN ENUMERATORS' BLOCKS

NAME OF TOWN : Kushtagi (M)

LOCATION CODE No.: 16/IV

Census Enumeration Block No.	Description of Jurisdiction of the Census Enumeration Block		
	Name or No. of Street, Road, Lane, etc.	No. of the first Census House	No. of the last Census House
1	2	3	4
Division I			
1.	Government quarters	1–1	1–125
2.	Dhangarwadi	2–1	2–113
3.	do.	3–1	3–121
4.	Muller wadi	4–1	4–118
5.	do.	5–1	5–120
Division II			
6.	Dhangar wadi	6–1	6–124
7.	New bazaar	7–1	7–118
8.	Dhamber wadi	8–1	8–125
9.	Brahman wadi	9–1	9–118
10.	do.	10–1	10–133
11.	Patel wadi	11–1	11–125
Division III			
12.	Nenk wadi	12–1	12–130
13.	Harijanwadi	13–1	13–109
14.	do.	14–1	14–131
15.	Ganj area	15–1	15–140

LINGSUGUR TALUK

ALPHABETICAL LIST OF VILLAGES

LINGSUGUR TALUK

Sl. No.	Name of Village	1971 Census Location Code Number	Population 1961	Population 1971	Square in the Taluk Map in which the village is located
1	2	3	4	5	6
1.	Adapur	165	416	524	C-6
2.	Advibhavi	61	308	424	D-4
3.	Advibhavi	190	555	728	C-5
4.	Advibhavi (Maski)	118	225	467	E-6
5.	Aidanhal	96	493	544	E-3
6.	Aidbhavi	44	765	984	E-2
7.	Amdihal	168	959	1,227	C-5
8.	Amrawati	53	235	324	F-4
9.	Anahosur	72	2,115	2,592	C-4
10.	Ankanhal	179	246	299	B-4
11.	Ankasdoddi	141	1,179	1,450	F-5
12.	Anter Gungi (Big)	101	445	522	F-6
13.	Anter Gungi (Small)	100	Uninhabited		F-6
14.	Anwari	15	1,900	2,825	G-4
15.	Aryabhogapur	159	432	469	C-7
16.	Ashihal	191	547	1,072	C-5
17.	Askihal	127	247	262	E-5
18.	Baggal Gudda	107	169	208	E-7
19.	Bailgudda	115	361	484	E-6
20.	Baiyapur	188	365	508	C-4
21.	Bande Bhavi	6	474	501	G-2
22.	Bandi Sunkapur	174	247	296	C-4
23.	Bannigol	145	1,163	1,297	C-6
24.	Basapur	58	298	441	F-5
25.	Bellada Mardi	124	334	348	F-6
26.	Bellihal	161	358	404	B-6
27.	Bellihal	169	207	250	C-5
28.	Benchaldoddi	28	240	420	F-2
29.	Bendikarlkunti	140	392	485	F-5
30.	Bendona	79	514	523	C-3
31.	Benkannal	125	154	195	E-6
32.	Bhogapur	187	365	405	C-4
33.	Bhupur	65	513	647	D-4
34.	Bommanhal	175	462	589	C-5
35.	Buddinni	55	445	549	F-5
36.	Buddinni	135	293	357	D-5
37.	Chattar	149	478	795	D-7
38.	Chick Hesrur	21	916	1,114	F-4
39.	Chikal Doddi	29	Uninhabited		F-2
40.	Chikka Nognur	19	390	533	G-4
41.	Chitapur	77	1,226	1,322	B-3
42.	Chitranhal	69	381	409	D-4
43.	Chukenhutti	17	150	188	G-4
44.	Dabbermadu	129	111	136	E-5
45.	Desai Bhogapur	109	627	788	D-7
46.	Deverbhupur	31	850	1,567	E-3
47.	Dignalkanbhavi	119	482	411	E-5
48.	Eachanhal	90	1,285	1,796	D-3
49.	Erapur	104	Uninhabited		E-7
50.	Gadgi	46	86	87	F-1
51.	Gajjalgutta	20	1,253	1,685	G-4
52.	Golpalli	2	352	333	F-2
53.	Gontagola	42	676	774	E-2
54.	Gonwar	59	832	990	F-5
55.	Gonwatla	41	784	1,009	E-2
56.	Gorebal	92	793	1,103	D-3
57.	Goudur	7	1,675	1,968	G-2
58.	Gudadanhal	24	1,160	1,642	F-3
59.	Gudihal	133	678	952	D-5
60.	Gundsagar	68	767	923	D-4
61.	Gurgunta	1	4,401	4,963	F-2
62.	Hadgali	110	656	1,084	D-6
63.	Halbhavi	88	785	1,172	D-3
64.	Halkawatgi	182	762	916	B-4
65.	Hanchinal	37	278	386	D-2
66.	Hanumangudda (Hosur)	73	601	662	C-4
67.	Heggapur	152	111	170	D-6
68.	Hire Hesarur	22	548	759	F-4
69.	Hire Nagnur	16	834	1,079	G-3
70.	Hona Halli	33	1,332	1,566	E-3
71.	Hosa-Gudda	5	95	193	G-2
72.	Hosur	13	483	688	G-3
73.	Hovvinbhavi	56	602	642	F-5
74.	Huligud	50	*	Uninhabited	E-4
75.	Hunkunti	63	769	1,116	D-4
76.	Hunur	157	456	492	C-6
77.	Hutti Village	25	2,492	10,863	F-3
78.	Jakkermudu	121	409	590	D-6
79.	Jaldurga	36	104	140	D-2
80.	Jali Benchi	94	359	344	D-3
81.	Jantapur	144	627	773	C-6
82.	Jawoor (Big)	78	316	430	C-3
83.	Jawoor (Small)	81	104	137	C-3

ALPHABETICAL LIST OF VILLAGES

LINGSUGUR TALUK—(*Contd.*)

Sl. No.	Name of Village	1971 Census Location Code Number	Population 1961	Population 1971	Square in the Taluk Map in which the village is located
1	2	3	4	5	6
84.	Julgudda	74	662	651	C–4
85.	Jungamarahalli	57	Uninhabited		F–5
86.	Jungi Rampur	83	195	311	C–3
87.	Kachapur	67	872	1,047	D–4
88.	Kadadar Gaddi	40	172	174	E–2
89.	Kadadarnahal	132	198	369	D–5
90.	Kaddona	10	163	173	G–3
91.	Kairwadgi	189	701	874	C–4
92.	Kalapur	95	742	804	E–3
93.	Kalilingsugur	64	529	692	D–4
94.	Kamaldinni	76	651	802	B–3
95.	Kamandaldinni	105	Uninhabited		E–7
96.	Kannal	112	673	690	D–6
97.	*Kansavi*	164	830	1,063	B–6
98.	Kardkal	49	*	68	E–4
99.	Katgal	126	440	580	F–5
100.	Kesar Hutti	91	359	259	D–3
101.	Khanapur Hutti	192	581	775	C–5
102.	Killar Hutti	173	386	568	C–5
103.	Komlapur	163	396	481	B–6
104.	Konnur	177	491	523	B–4
105.	Kotha	27	1,954	2,438	F–3
106.	Kummarkhed	150	374	457	D–7
107.	Kuni Kellur	136	913	1,006	E–5
108.	Kuppigud	52	764	797	E–4
109.	Lingsugur (Rural)	48	*	Uninhabited	E–4
110.	Lukkihal (Big)	171	434	508	B–5
111.	Lukkihal (Khurd)	172	374	468	B–5
112.	Machnoor	8	667	805	G–2
113.	Makapur	156	349	413	C–6
114.	Mallapur	14	341	511	H–3
115.	Mallapur	181	Uninhabited		B–4
116.	Maraldinni	128	754	934	E–5
117.	Margatnal	70	313	441	D–4
118.	Marli	154	323	429	C–6
119.	Maski	98	7,491	8,688	F–6
120.	Mattur	131	1,015	1,467	D–5
121.	Mavin Bhavi	66	1,000	1,204	D–4
122.	Medernhal	99	529	600	F–6
123.	Medikenhal	103	1,825	1,851	E–6
124.	Mednapur	26	776	960	F–3
125.	Mincheri	93	346	390	D–3
126.	Mittikellur	137	182	279	E–5
127.	Mudaldinni	120	260	497	E–6
128.	Mudgal (Rural)	143	*	287	D–5
129.	Mudwal	142	161	209	F–5
130.	Muslikarlikinti	139	468	576	E–5
131.	Nagalopur	130	Uninhabited		E–5
132.	Nagarhal	186	1,503	1,845	B–4
133.	Nager Benchi	102	781	953	F–6
134.	Naglapur	148	707	917	D–6
135.	Nandihal	80	207	380	C–3
136.	Narkaldinni	60	738	613	C–4
137.	Neral Kera	71	771	962	D–4
138.	Nilogal	23	1,162	1,434	F–4
139.	*Nirloti*	117	50	115	E–6
140.	Nowli	75	462	517	B–4
141.	Paidoddi	3	473	730	G–1
142.	Palgal Dinni	183	339	380	B–4
143.	Parampur	30	642	435	E–2
144.	Phulbhavi	34	647	588	E–3
145.	Piklihal	146	432	481	D–6
146.	Raidurga	47	283	317	F–2
147.	Ramatnal	162	553	599	B–7
148.	Ramlooti	43	88	100	E–2
149.	Rampur	62	408	608	D–4
150.	Rampur	184	296	282	B–4
151.	Roudalbanda	12	1,045	1,217	G–3
152.	Roudalbanda	82	379	1,007	C–3
153.	Sajjalgud	176	344	507	B–4
154.	Sanbal	54	617	805	G–5
155.	Santikellur	138	1,498	1,936	E–5
156.	Sarjapur	51	1,441	1,610	E–4
157.	Shilhalli (Tugli)	35	365	379	D–3
158.	Sompur	111	Uninhabited		D–6
159.	Sultanpur	122	237	415	E–5
160.	Sunkal	87	384	519	C–3
161.	Talekhan	106	1,142	1,346	E–7
162.	Talikat	155	320	382	C–6
163.	Tanmankali	45	199	311	F–2
164.	Taribhavi	134	135	163	D–5
165.	Tawag	11	288	309	G–3
166.	Timmapur	114	514	820	D–6

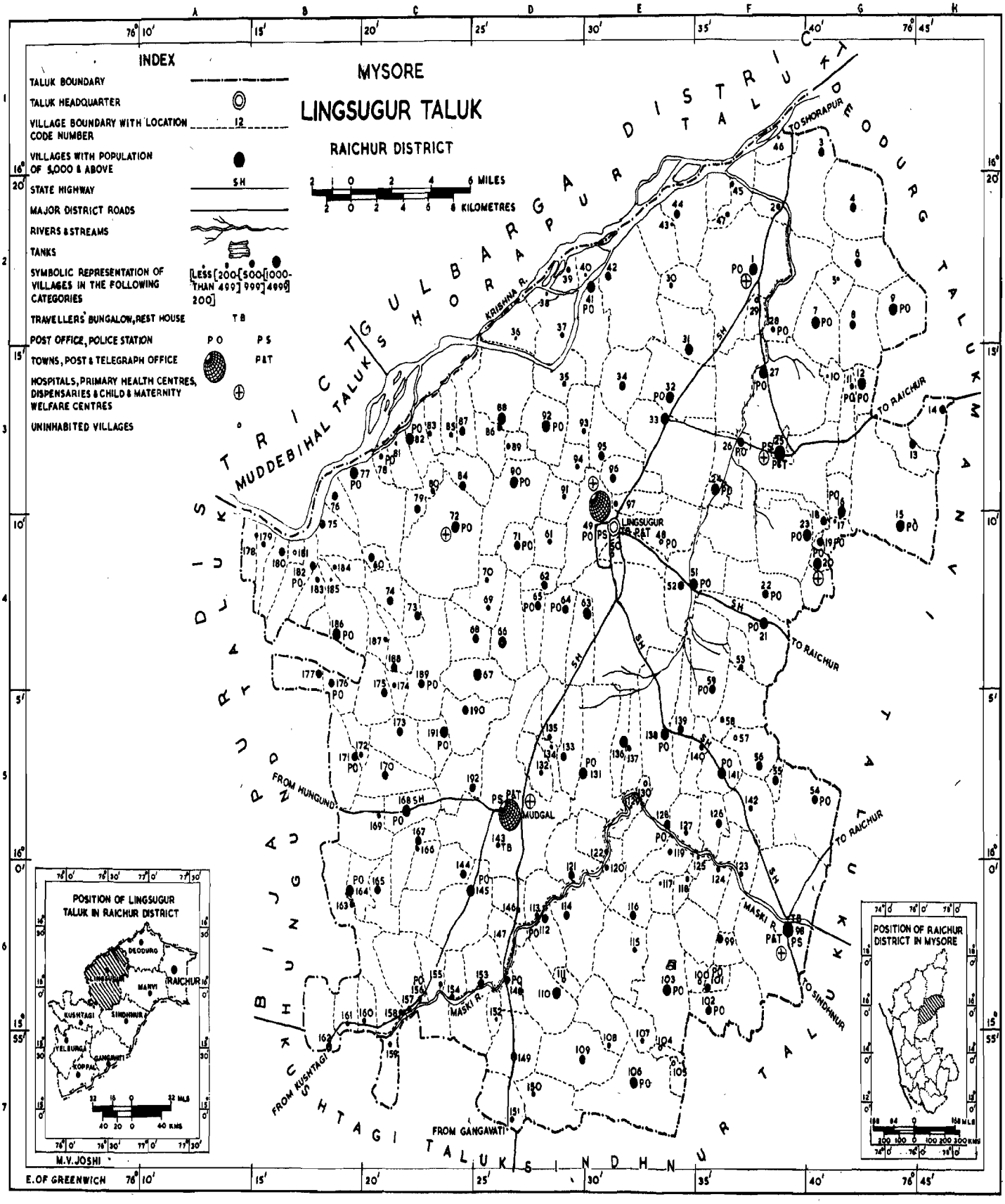
MYSORE
LINGSUGUR TALUK
RAICHUR DISTRICT
INDEX
TALUK BOUNDARY
TALUK HEADQUARTER
VILLAGE BOUNDARY WITH LOCATION CODE NUMBER
VILLAGES WITH POPULATION OF 5,000 & ABOVE
STATE HIGHWAY
MAJOR DISTRICT ROADS
RIVERS & STREAMS
TANKS
SYMBOLIC REPRESENTATION OF VILLAGES IN THE FOLLOWING CATEGORIES
LESS THAN 200
200-499
500-999
1000-4999
TRAVELLERS' BUNGALOW, REST HOUSE
POST OFFICE, POLICE STATION
TOWNS, POST & TELEGRAPH OFFICE
HOSPITALS, PRIMARY HEALTH CENTRES, DISPENSARIES & CHILD & MATERNITY WELFARE CENTRES
UNINHABITED VILLAGES
2 0 2 4 6 MILES
2 0 2 4 6 8 KILOMETRES
DISTRICT GULBARGA
MUDDEBIHAL TALUK
SHORAPUR TALUK
DISTRICT RAICHUR
DEVADURGA TALUK
MANVI TALUK
SINDHNUR TALUK
KUSHTAGI TALUK
BIJAPUR DISTRICT
KRISHNA R.
MASKI R.
TO SHORAPUR
TO RAICHUR
TO SINDHANUR
FROM HUNGUND
FROM KUSHTAGI
FROM GANGAVATI
LINGSUGUR
MUDGAL
POSITION OF LINGSUGUR TALUK IN RAICHUR DISTRICT
POSITION OF RAICHUR DISTRICT IN MYSORE
M.V. JOSHI
E. OF GREENWICH

ALPHABETICAL LIST OF VILLAGES

LINGSUGUR TALUK—(*Concld.*)

Sl. No.	Name of Village	1971 Census Location Code Number	Population		Square in the Taluk Map in which the village is located
			1961	1971	
1	2	3	4	5	6
167.	Tirthbhavi	116	241	579	E–6
168.	Tondihal	180	511	585	B–4
169.	Toral Benchi	84	508	745	C–3
170.	Tudki	151	194	225	D–7
171.	Tumbalguddi	185	183	198	B–4
172.	Turadgi	158	309	381	C–6
173.	Ulimeshwar	147	330	414	D–6
174.	Uppanhal	178	301	354	B–4
175.	Upperi (Big)	86	226	370	D–3
176.	Upperi (Small)	85	234	465	C–3
177.	Uppernandihal	170	760	861	C–5
178.	Veerapur	18	404	505	G–4
179.	Venkatapur	123	376	408	F–6
180.	Vyakarnhal	153	689	858	D–6
181.	Vyasanandihal	113	269	386	D–6
182.	Wandali	160	356	424	C–6
183.	Yalgunti	38	305	198	D–2
184.	Yelgaldinni	97	334	441	E–3
185.	Yelgutti	9	897	1,314	B–3
186.	Yerdihal (Big)	167	521	568	C–5
187.	Yerdihal (Khurd)	166	413	427	C–5
188.	Yerdoddi	39	139	341	D–2
189.	Yerdoddi	108	424	485	E–7
190.	Yerdona	32	945	1,027	E–3
191.	Yer Gunti	4	807	974	G–2
192.	Yer Gunti	89	312	356	D–3

*Population of 1961 was included in Lingsugur Town.

LINGSUGUR TALUK

L.C. No.	Name of village/ town/ward/ urban enumerator's block No.	Area of village in acres and of town/ ward in Km²	No. of Occupied residential houses	No. of households	Total population (including Institutional and Houseless population)			Scheduled Castes		Scheduled Tribes		Literate and educated persons		WORKERS: Total workers (I-IX)		I	
					P	M	F	M	F	M	F	M	F	M	F	M	F
1	2	3	4	5	6	7	8	9	10	11	12	13	14	15	16	17	18
16/5. Lingsugur Taluk—																	
	T ..	**1947·1**	**30012**	**32791**	**171123**	**86080**	**85043**	**8612**	**8592**	**17**	**20**	**24624**	**5815**	**48434**	**11492**	**25154**	**3610**
	R ..	**1927·5**	**26163**	**28302**	**148297**	**74656**	**73641**	**8005**	**7819**	..	..	**19911**	**4178**	**42585**	**10009**	**23039**	**3294**
	U ..	**19·6**	**3849**	**4489**	**22826**	**11424**	**11402**	**607**	**773**	**17**	**20**	**4713**	**1637**	**5849**	**1483**	**2115**	**316**
	RURAL																
1.	Gurgunta ..	9,550	897	924	4,963	2,519	2,444	89	90	..	..	686	304	1,422	441	716	210
2.	Golpalli ..	5,060	54	54	333	154	179	..	..	..	..	10	2	95	1	87	1
3.	Paidoddi ..	1,757	111	114	730	369	361	..	10	..	..	57	12	225	48	14	1
4.	Yergunti ..	4,389	127	136	974	513	461	..	..	..	..	14	1	300	13	10	..
5.	Hosagudda ..	1,228	32	32	193	94	99	33	32	..	..	36	..	56	22	37	3
6.	Bandebhavi ..	2,874	64	82	501	239	262	6	6	..	..	18	2	156	70	131	8
7.	Goudur ..	3,238	340	359	1,968	983	985	152	161	..	..	134	15	569	66	335	4
8.	Machnoor ..	3,531	165	165	805	399	406	55	52	..	..	44	..	267	249	68	..
9.	Yelgutti ..	4,075	211	227	1,314	633	681	132	123	..	..	93	16	358	12	142	10
10.	Kaddona ..	1,036	34	34	173	93	80	17	13	..	..	12	...	62	29	32	23
11.	Tawag ..	819	62	62	309	158	151	18	19	..	..	10	6	100	...	67	...
12.	Roudalbanda ..	1,079	199	221	1,217	602	615	61	60	..	..	127	20	394	6	217	...
13.	Hosur ..	1,819	120	140	688	363	325	19	14	..	..	329	2	202	14	109	1
14.	Mallapur ..	1,714	94	94	511	251	260	15	14	..	..	56	11	153	2	72	..
15.	Anwari ..	9,011	487	508	2,825	1,451	1,374	102	98	..	..	268	29	859	285	422	46
16.	Hirenagnur ..	2,324	156	191	1,079	538	541	185	204	..	..	162	35	309	157	153	89
17.	Chukenhutti ..	866	29	32	188	86	102	..	..	..	..	5	2	53	1	41	1
18.	Veerapur ..	1,164	86	95	505	242	263	71	81	..	..	73	13	125	42	72	21
19.	Chikkanognur ..	1,511	79	89	533	261	272	16	16	..	..	67	24	170	51	57	18
20.	Gajjalgutta ..	1,543	289	299	1,685	866	819	104	107	..	..	492	62	493	87	134	10
21.	Chick Hesrur ..	4,173	246	254	1,114	572	542	5	8	..	..	202	19	313	2	201	...
22.	Hire Hesarur ..	3,747	147	149	759	381	378	11	5	..	..	24	1	219	174	158	125
23.	Nilogal ..	4,286	251	274	1,434	713	721	148	79	..	..	178	24	394	27	143	...
24.	Gudadanhal ..	674	290	306	1,642	811	831	35	33	..	..	194	8	478	13	292	7
25.	Hutti Village ..	1,063	2,065	2,327	10,863	5,676	5,187	654	657	..	..	2,410	994	2,740	184	155	13
26.	Mednapur ..	2,871	192	201	960	479	481	400	67	..	..	46	..	268	6	169	...
27.	Kotha ..	17,128	400	400	2,438	1,227	1,211	311	328	..	..	255	19	657	288	183	12
28.	Benchaldoddi ..	3,707	69	84	420	210	210	..	..	..	..	1	..	99	4	63	2
29.	Chikaldoddi ..	803	..	..	..	..	..	..	Uninhabited	..	..	..	..	...	...	...	...
30.	Parampur ..	2,092	57	67	435	223	212	3	6	..	..	17	1	129	...	116	...
31.	Deverbhupur ..	2,749	234	241	1,567	795	772	90	86	..	..	136	27	425	13	321	4
32.	Yerdonai ..	4,745	172	183	1,027	498	529	82	84	..	..	166	39	287	89	167	6
33.	Honahalli ..	7,137	290	296	1,566	765	801	87	95	..	..	241	36	453	3	286	1
34.	Phulbhavi ..	3,267	121	121	588	328	260	27	20	..	..	23	2	192	14	175	12
35.	Shilhalli (Tugli)	1,921	64	70	379	193	186	23	18	...	..	1	...	135	36	86	28

Note:—The total of the village areas may not tally with the rural areas of the taluk. The data on these areas are from different sources and no attempt has been made to tally the two.

CENSUS ABSTRACT

LINGSUGUR TALUK

WORKERS																NON-WORKERS		
II		III		IV		V (*a*)		V (*b*)		VI		VII		VIII		IX		X		L.C.
M	F	M	F	M	F	M	F	M	F	M	F	M	F	M	F	M	F	M	F	No.
19	20	21	22	23	24	25	26	27	28	29	30	31	32	33	34	35	36	37	38	1
10433	**5705**	**1744**	**473**	**2902**	**127**	**1337**	**232**	**897**	**109**	**655**	**57**	**1977**	**317**	**509**	**141**	**2826**	**721**	**37646**	**73551**	**16/5**
9420	**4942**	**1615**	**405**	**2893**	**124**	**1013**	**178**	**638**	**78**	**483**	**31**	**1155**	**254**	**181**	**52**	**2148**	**651**	**32071**	**63632**	
1013	**763**	**129**	**68**	**9**	**3**	**324**	**54**	**259**	**31**	**172**	**26**	**822**	**63**	**328**	**89**	**678**	**70**	**5575**	**9919**	
218	55	80	17	38	2	58	10	45	6	26	10	118	99	13	4	110	28	1,097	2,003	1
1	..	..	..	..	..	..	..	..	..	..	..	..	..	..	..	7	..	59	178	2
205	47	..	..	..	..	..	..	..	..	..	..	6	..	..	..	..	..	144	313	3
271	9	13	..	..	..	..	..	..	..	..	..	..	..	..	..	..	4	213	448	4
3	..	5	3	4	..	..	..	..	..	..	..	..	..	..	..	7	16	38	77	5
18	29	2	..	..	..	..	..	..	..	..	..	..	..	..	..	5	33	83	192	6
36	..	23	8	86	..	13	7	5	..	2	..	10	10	11	11	48	26	414	919	7
70	..	3	1	6	..	2	..	3	1	..	..	5	6	..	..	110	241	132	157	8
200	1	..	..	..	..	6	..	7	..	..	..	3	..	..	..	..	1	275	669	9
6	5	6	1	17	..	..	..	..	..	1	..	..	..	..	..	..	..	31	51	10
21	..	..	..	11	..	..	..	..	..	..	..	..	..	..	..	1	..	58	151	11
85	6	..	..	63	..	5	..	6	..	5	..	5	..	..	..	8	..	208	609	12
37	6	23	1	14	..	10	..	5	3	..	..	2	2	..	..	2	1	161	311	13
69	..	..	..	4	..	2	..	..	..	..	..	..	2	..	..	5	..	98	258	14
249	213	43	1	29	...	31	4	17	2	9	1	31	8	2	1	26	9	592	108	15
48	60	14	1	60	...	3	..	3	..	10	3	4	1	7	..	7	3	229	384	16
3	5	1	..	6	...	1	..	..	..	1	..	..	1	..	..	..	..	33	95	17
2	1	5	3	28	...	5	11	2	1	2	..	3	..	..	..	6	5	117	221	18
34	5	22	10	23	1	8	5	..	..	..	..	6	2	..	..	20	10	91	221	19
192	33	29	12	26	..	23	4	5	..	6	4	31	8	1	..	46	16	373	732	20
79	2	4	..	..	...	6	..	1	..	..	..	3	..	1	..	18	..	259	540	21
53	49	..	..	..	..	...	..	5	..	..	..	..	..	..	..	3	..	162	204	22
196	27	1	..	23	..	2	..	3	..	3	..	14	..	..	..	9	..	319	694	23
145	5	..	..	22	..	8	..	4	..	2	..	2	1	..	..	3	..	333	818	24
40	10	14	2	2,174	113	42	1	36	3	12	..	78	7	37	6	152	29	2,936	5,003	25
5	..	34	2	50	4	1	..	8	..	4	..	7	..	1	..	9	..	191	475	26
260	271	1	..	160	3	15	..	5	..	2	..	12	2	..	..	19	..	570	923	27
11	...	...	...	15	..	6	2	1	..	..	..	2	..	..	..	1	..	111	206	28
...	...	...	...	..	..	..	..	..	..	Uninhabited		..	..	..	..	..	..	..	..	29
1	—	8	—	...	..	2	..	..	..	..	..	..	..	2	..	..	..	94	212	30
18	1	18	...	9	..	12	3	2	2	7	..	10	3	6	..	22	..	370	759	31
96	81	6	..	4	..	..	..	..	..	..	..	3	1	..	..	11	1	211	440	32
130	...	1	..	4	..	10	1	4	..	..	..	6	..	2	..	10	1	312	798	33
—	1	6	..	..	..	6	..	..	..	1	..	3	1	..	..	1	..	136	246	34
—	—	41	8	..	..	1	..	1	..	3	..	1	..	..	..	2	..	58	150	35

LINGSUGUR TALUK

L.C. No.	Name of village/ town/ward/ urban enumerator's block No.	Area of village in acres and of town/ ward in Km²	No. of Occupied residential houses	No. of households	Total population (including Institutional and Houseless population)			Scheduled Castes		Scheduled Tribes		Literate and educated persons		WORKERS: Total workers (I-IX)		WORKERS: I	
					P	M	F	M	F	M	F	M	F	M	F	M	F
1	2	3	4	5	6	7	8	9	10	11	12	13	14	15	16	17	18
36.	Jaldurga ..	2,263	31	40	140	69	71	20	20	...	..	13	5	41	9	10	3
37.	Hanchinal ..	2,166	72	77	386	185	201	24	25	...	..	7	..	100	67	76	64
38.	Yalgunti ..	714	31	33	198	99	99	..	...	..	..	..	..	46	46	45	46
39.	Yerdoddi ..	1,253	56	57	341	174	167	7	9	...	..	5	..	80	77	72	73
40.	Kadadargaddi ..	1,116	33	35	174	87	87	6	9	...	...	3	...	48	45	42	32
41.	Gonwatla ...	3,040	280	283	1,009	522	487	13	22	...	...	43	1	275	201	236	158
42.	Gontagola ...	6,878	159	162	774	382	392	25	34	...	..	58	7	227	169	168	127
43.	Ramlooti ..	2,048	24	24	100	51	49	1	4	..	..	..	..	23	7	16	3
44.	Aidbhavi ...	3,142	200	200	984	487	497	11	16	...	..	60	3	290	20	222	5
45.	Tanmankall ...	2,030	65	65	311	151	160	...	...	...	..	20	3	86	8	78	3
46.	Gadgi ...	1,056	17	17	87	43	44	2	10	...	...	1	...	26	2	22	2
47.	Raidurga ..	761	56	56	317	163	154	...	...	...	...	24	...	84	2	70	1
48.	Lingsugur (Rural)	9,327	...	...	...	...	..	...	Uninhabited	..	..	..	..	..	...	..	...
49.	Kardkal ...	7,800	8	8	68	35	33	...	..	..	..	..	..	23	11	14	..
50.	Huligad ...	1,693	...	...	...	...	..	..	Uninhabited	..	..	..	..	..	..	..	..
51.	Sarjapur ...	2,159	303	303	1,610	789	821	48	52	..	..	182	27	482	257	287	61
52.	Kuppigud ...	2,063	143	144	797	397	400	35	22	...	..	130	22	215	..	8	...
53.	Amrawati ...	985	53	53	324	161	163	..	..	..	..	70	9	80	3	76	1
54.	Sanbal ...	5,322	140	148	805	395	410	88	86	...	..	101	9	184	3	90	3
55.	Buddinni ...	526	104	106	549	282	267	14	15	...	..	90	27	164	28	111	2
56.	Hovvinbhavi ...	1,808	113	123	642	334	308	12	12	..	...	88	14	174	6	123	2
57.	Jungamarhalli ..	469	..	..	...	..	..	..	Uninhabited	..	..	...	...	...	...	...	...
58.	Basapur ..	2,934	76	76	441	228	213	18	15	..	..	41	2	146	10	106	1
59.	Gonwar ..	4,504	175	175	990	493	497	1	6	..	..	97	26	268	78	187	8
60.	Narkaldinni ...	590	114	123	613	324	289	14	22	..	..	64	3	207	21	93	4
61.	Advibhavi ...	1,537	67	73	424	219	205	..	..	..	..	25	3	132	35	86	3
62.	Rampur ...	1,086	83	97	608	305	303	42	38	..	..	30	..	177	5	169	5
63.	Hunkunti ...	2,362	181	194	1,116	558	558	52	42	..	..	127	22	328	69	198	13
64.	Kalilingsugur ...	2,918	120	127	692	352	340	40	38	..	..	83	5	228	...	200	...
65.	Bhupur ...	2,749	125	129	647	328	319	28	31	...	..	69	15	185	3	166	...
66.	Mavinbhavi ...	2,998	202	227	1,204	582	622	60	62	...	...	111	12	346	53	224	14
67.	Kachapur ..	2,604	186	186	1,047	525	522	229	222	...	...	142	21	302	140	113	12
68.	Gundsagar ..	2,107	167	184	923	473	450	60	66	..	..	111	8	283	26	143	8
69.	Chitranhal ..	1,671	81	86	409	199	210	53	69	...	...	41	..	133	24	106	4
70.	Margatnal ...	957	72	88	441	215	226	31	28	...	...	44	4	142	24	73	...

CENSUS ABSTRACT

LINGSUGUR TALUK

WORKERS																		NON-WORKERS		
II		III		IV		V (*a*)		V (*b*)		VI		VII		VIII		IX		X		L.C.
M	F	M	F	M	F	M	F	M	F	M	F	M	F	M	F	M	F	M	F	No.
19	20	21	22	23	24	25	26	27	28	29	30	31	32	33	34	35	36	37	38	1
20	5	2	1	..	..	2	..	..	..	5	...	..	..	..	..	2	..	28	62	36
13	3	2	..	..	..	3	..	..	..	1	...	4	..	..	..	1	..	85	134	37
1	..	..	..	..	..	..	..	..	..	..	..	..	..	..	..	..	..	53	53	38
7	4	..	..	..	..	1	..	..	..	..	..	..	..	..	..	..	..	94	90	39
6	13	..	..	..	..	..	..	..	..	..	..	..	..	..	..	..	..	39	42	40
27	43	1	..	..	..	1	..	..	..	..	..	2	..	1	..	7	..	247	286	41
25	34	2	..	..	..	4	1	6	1	5	1	13	5	..	..	4	..	155	223	42
2	..	4	4	..	..	1	..	..	..	..	..	..	..	..	..	..	..	28	42	43
10	..	43	11	..	..	6	..	2	2	..	..	4	1	..	..	3	1	197	477	44
4	4	..	..	2	..	..	..	..	..	..	..	..	1	..	..	2	..	65	152	45
4	..	..	...	..	..	..	..	..	..	..	..	...	..	..	..	..	..	17	42	46
11	..	1	1	..	..	..	..	..	..	..	..	1	..	..	..	1	..	79	152	47
..	..	..	..	..	..	..	..	..	..	Uninhabited		..	..	..	..	..	..	..	..	48
9	11	..	..	..	..	..	..	..	..	..	..	..	..	..	..	..	..	12	22	49
..	..	..	..	..	..	..	..	..	..	Uninhabited		..	..	..	..	..	..	..	..	50
170	196	..	..	..	..	7	..	1	..	2	..	5	..	..	..	10	..	307	564	51
200	..	..	..	..	..	1	..	1	..	...	...	3	..	..	..	2	..	182	400	52
1	1	..	..	..	..	1	..	..	..	..	..	1	1	..	..	1	..	81	160	53
69	..	2	..	..	..	5	..	1	..	..	..	7	..	..	..	10	..	211	407	54
37	26	...	..	..	..	11	..	..	..	..	..	3	..	..	..	2	..	118	239	55
13	..	10	..	..	..	..	..	7	2	3	..	3	1	..	..	13	1	160	302	56
..	..	..	..	..	..	..	..	..	..	Uninhabited		..	..	..	..	..	..	..	..	57
21	7	11	..	..	..	2	..	1	1	1	..	..	1	..	..	4	..	82	203	58
63	68	..	..	..	..	5	...	7	..	1	..	1	..	..	1	4	1	225	419	59
98	17	...	..	..	..	8	..	1	..	1	..	5	..	..	..	1	..	117	268	60
3	1	32	18	...	..	..	..	10	13	..	..	..	..	..	..	1	..	87	170	61
2	..	..	..	...	..	3	..	..	..	1	..	2	..	..	..	..	..	128	298	62
34	32	39	19	..	..	8	..	7	2	7	..	8	3	..	..	27	..	230	489	63
14	..	..	...	...	...	1	..	4	..	7	..	1	..	..	1	1	..	124	340	64
9	...	...	1	..	...	8	..	..	..	1	..	..	1	..	..	1	..	143	316	65
96	38	1	1	..	..	5	..	4	..	1	..	11	..	..	..	4	..	236	569	66
138	124	16	1	..	..	13	..	1	..	2	..	11	2	..	..	8	1	223	302	67
89	10	22	7	3	..	17	1	1	..	..	..	5	..	..	..	3	..	190	424	68
25	20	..	..	..	..	1	..	..	..	...	..	..	..	..	..	1	..	66	186	69
27	18	22	6	1	...	1	..	5	..	6	..	1	..	..	..	6	..	73	202	70

LINGSUGUR TALUK

L.C. No.	Name of village/ town/ward/ urban enumerator's block No.	Area of village in acres and of town/ ward in Km²	No. of Occupied residential houses	No. of households	Total population (including Institutional and Houseless population)			Scheduled Castes		Scheduled Tribes		Literate and educated persons		WORKERS: Total workers (I-IX)		WORKERS: I	
					P	M	F	M	F	M	F	M	F	M	F	M	F
1	2	3	4	5	6	7	8	9	10	11	12	13	14	15	16	17	18
71.	Neralkera ...	1,597	176	209	962	468	494	66	65	..	..	140	34	277	21	169	13
72.	Ana Hosur ..	8,186	459	473	2,592	1,284	1,308	141	166	..	..	430	73	712	160	351	14
73.	Hanumangudda (Hosur)	894	113	132	662	338	324	36	42	..	..	89	5	230	8	95	2
74.	Julgudda ...	1,605	106	123	651	339	312	80	74	..	..	135	28	185	66	109	5
75.	Nowli ...	2,199	118	122	517	234	283	11	13	..	..	80	18	164	78	127	46
76.	Kamaldinni ...	1,478	136	142	802	413	389	34	30	..	..	64	8	238	47	208	47
77.	Chitapur ..	4,503	260	264	1,322	629	693	19	27	..	..	176	33	390	70	81	4
78.	Jawoor (Big) ..	1,436	77	77	430	224	206	4	5	..	..	114	11	141	22	64	2
79.	Bendona ..	849	108	120	523	258	265	16	22	..	..	42	4	154	151	29	19
80.	Nandihal ...	584	80	81	380	182	198	22	28	..	..	40	6	101	49	70	...
81.	Jawoor (Small) ..	595	28	30	137	68	69	16	12	..	..	22	2	49	4	34	...
82.	Roudalbanda ..	1,421	235	256	1,007	570	437	28	22	..	..	248	80	339	12	78	3
83.	Jungirampur ..	891	53	54	311	165	146	..	..	..	..	20	..	91	20	66	4
84.	Toralbenchi ..	2,012	117	117	745	366	379	19	21	..	..	53	2	203	1	136	..
85.	Upperi (Small) ..	1,238	73	75	465	231	234	46	45	..	..	59	2	145	57	82	11
86.	Upperi (Big) ..	1,654	60	71	370	188	182	9	9	..	..	8	..	108	..	84	...
87.	Sunkal ..	2,052	110	110	519	255	264	23	26	..	..	37	1	138	11	72	3
88.	Halbhavi ..	4,305	202	208	1,172	577	595	18	19	..	..	36	..	309	8	262	4
89.	Yergunti ..	710	59	59	356	179	177	11	15	..	..	43	9	104	17	56	...
90.	Eachanhal ..	4,491	316	323	1,796	905	891	72	103	..	..	257	48	532	147	277	2
91.	Kesarhutti ..	1,784	50	55	259	138	121	30	41	..	..	33	19	96	32	94	32
92.	Gorebal ..	2,863	200	208	1,103	544	559	32	42	..	..	74	13	313	73	219	40
93.	Mincheri ..	1,602	75	78	390	213	177	34	20	..	..	81	31	119	85	117	85
94.	Jalibenchi ..	1,260	51	58	344	180	164	18	14	..	..	14	..	90	..	80	..
95.	Kalapur ..	2,517	147	153	804	407	397	36	30	..	..	35	5	219	..	125	..
96.	Aidanhal ..	2,050	109	111	544	284	260	54	48	..	..	90	17	163	4	148	3
97.	Yelgaldinni ..	1,360	82	85	441	220	221	7	7	..	..	46	4	121	11	93	6
98.	Maski ..	10,919	1,486	1,511	8,688	4,423	4,265	246	185	..	..	1,738	580	2,309	413	506	25
99.	Medarnhal ..	2,063	25	104	600	319	281	..	..	..	..	34	..	'178	21	104	14
100.	Antergungi (small)	733	..	..	..	..	..	..	Uninhabited		..	..	..	..	...	...	...
101.	Antergungi (Big)	1,398	118	127	522	271	251	37	26	..	..	31	8	131	8	97	5
102.	Nagerbenchi ..	3,460	189	189	953	450	503	22	32	..	..	153	13	262	7	189	..
103.	Medikenhal ..	5,951	316	346	1851	916	935	80	76	..	..	216	49	510	38	363	18
104.	Erapur ..	288	..	...	..	..	..	..	Uninhabited		...	...	..	..	...	...	...
105.	Kamandaldinni	1,540	...	...	..	..	..	..	Uninhabited		...	...	..	...	...	...	...

CENSUS ABSTRACT

LINGSUGUR TALUK

WORKERS																		NON-WORKERS		
II		III		IV		V (*a*)		V (*b*)		VI		VII		VIII		IX		X		L.C.
M	F	M	F	M	F	M	F	M	F	M	F	M	F	M	F	M	F	M	F	No.
19	20	21	22	23	24	25	26	27	28	29	30	31	32	33	34	35	36	37	38	1
63	6	9	..	4	..	9	1	10	..	..	..	4	1	..	..	9	..	191	473	71
236	139	13	..	..	..	39	3	11	..	9	..	18	3	2	..	33	1	572	1,148	72
128	6	1	..	..	..	3	..	..	..	2	..	..	..	..	..	1	..	108	316	73
66	60	..	..	..	..	5	..	..	..	..	..	3	1	..	..	2	..	154	246	74
27	31	..	..	2	..	4	1	..	..	..	..	1	..	...	...	3	...	70	205	75
17	..	...	..	..	..	5	..	2	..	...	..	1	..	..	..	5	..	175	342	76
130	9	57	17	..	..	14	..	5	..	18	1	17	1	5	..	63	38	239	623	77
50	15	8	4	..	..	5	..	..	..	7	..	1	1	..	..	6	..	83	184	78
117	130	..	..	..	..	1	..	1	..	..	..	..	..	..	..	6	2	104	114	79
24	48	2	..	..	..	2	..	1	1	..	..	2	..	..	..	..	..	81	149	80
8	..	4	4	..	..	..	..	..	..	2	..	..	..	..	..	1	...	19	65	81
58	5	..	..	..	..	6	..	5	..	39	1	15	1	3	2	135	..	231	425	82
4	..	17	6	..	..	..	..	..	1	..	..	..	9	..	..	4	..	74	126	83
52	1	..	..	..	..	7	..	..	..	1	..	1	..	..	..	6	..	163	378	84
51	43	2	..	..	..	2	..	..	..	..	..	2	..	..	..	6	3	86	177	85
2	..	3	..	..	..	14	..	..	..	3	..	..	..	..	..	2	..	80	182	86
48	..	5	..	..	..	3	8	3	...	4	..	2	..	..	..	1	..	117	253	87
26	1	14	1	..	..	2	..	1	..	2	..	..	2	..	..	2	..	268	587	88
17	..	18	3	..	..	3	..	2	1	..	..	2	2	1	11	5	..	75	160	89
116	124	73	18	..	..	16	..	9	..	12	..	5	2	..	..	24	1	373	744	90
2	..	..	..	..	..	..	..	..	..	..	..	..	..	..	..	..	...	42	89	91
33	19	18	1	..	..	11	13	6	..	4	..	9	..	..	..	13	..	231	486	92
2	..	..	..	..	..	..	..	..	..	..	..	..	..	..	..	..	..	94	92	93
10	..	..	..	..	..	..	..	..	..	..	..	..	..	..	..	..	...	90	164	94
88	...	..	..	..	..	2	..	..	..	..	..	..	..	..	..	4	...	188	397	95
10	1	...	...	..	...	1	..	..	..	..	..	3	..	1	..	..	...	121	256	96
17	2	4	2	..	1	..	..	1	..	1	..	4	..	..	..	1	...	99	210	97
396	225	76	14	..	..	106	28	254	23	79	..	374	15	55	..	463	83	2,114	3,852	98
65	6	4	1	..	..	4	..	..	..	..	..	..	..	..	..	1	..	141	260	99
...	...	...	..	..	..	..	..	..	..	Uninhabited		..	..	..	..	..	...	..	...	100
34	3	...	...	..	..	..	..	..	..	...	..	..	..	..	..	..	..	140	243	101
43	3	12	2	..	..	7	..	1	1	2	..	3	1	1	..	4	..	188	496	102
45	5	34	2	..	..	18	2	8	..	6	..	9	1	4	8	23	2	406	897	103
...	...	...	...	..	..	...	...	...	...	Uninhabited		..	..	..	..	..	...	..	..	104
...	...	...	...	...	...	...	...	...	...	Uninhabited		...	..	..	..	..	...	...	...	105

PRIMARY

LINGSUGUR TALUK

L.C. No.	Name of village/ town/ward/ urban enumerator's block No.	Area of village in acres and of town/ ward in Km²	No. of Occupied residential houses	No. of households	Total population (including Instituional and Houseless population)			Scheduled Castes		Scheduled Tribes		Literate and educated persons		WORKERS Total workers (I-IX)		I	
					P	M	F	M	F	M	F	M	F	M	F	M	F
1	2	3	4	5	6	7	8	9	10	11	12	13	14	15	16	17	18
106.	Talekhan ..	6,100	216	252	1,346	648	698	61	86	..	..	214	50	395	176	162	..
107.	Baggalgudda ..	1,766	31	36	208	114	94	7	5	..	..	7	..	68	2	66	2
108.	Yerdoddi ..	2,779	86	96	485	234	251	22	29	..	..	68	17	149	68	74	..
109.	Desaibhogapur	3,869	135	139	788	399	389	2	4	..	..	37	2	206	13	187	2
110.	Hadgali ..	4,045	171	171	1,084	516	568	29	28	..	..	34	6	306	8	216	..
111.	Sompur ..	587	...	..	..	..	..	..	Uninhabited		..	...	..	..	..	..	..
112.	Kannal ..	1,645	131	131	690	347	343	38	42	..	..	73	14	205	6	162	3
113.	Vyasanandihal ..	1,426	58	58	386	187	199	6	19	..	..	55	7	101	2	64	..
114.	Timmapur ..	3,991	125	129	820	413	407	65	71	..	..	44	1	244	86	126	..
115.	Bailgudda ..	3,915	90	90	484	243	241	60	58	..	..	51	2	138	16	80	..
116.	Tirthbhavi ..	1,385	88	101	579	295	284	7	7	..	..	52	2	180	55	112	5
117.	Nirloti ..	1,009	20	20	115	52	63	16	18	..	..	10	..	30	..	24	..
118.	Advibhavi (Maski)	630	72	72	467	241	226	3	2	..	..	45	9	139	16	98	..
119.	Dignaikanbhavi	1,838	64	72	411	199	212	27	34	..	..	27	2	126	12	75	3
120.	Mudaldinni ..	1,981	78	100	497	275	222	20	17	..	..	44	3	173	3	105	1
121.	Jakkermudu ..	2,505	97	97	590	298	292	..	..	...	...	19	2	175	141	131	108
122.	Sultanpur ..	1,402	64	66	415	200	215	12	15	..	..	16	..	117	9	104	9
123.	Venkatapur ..	2,447	70	75	408	209	199	26	20	..	..	48	13	106	8	78	..
124.	Belladamardi ..	2,637	63	67	348	163	185	12	17	..	..	49	9	99	5	81	..
125.	Benkanhal ..	578	35	35	195	104	91	9	19	...	..	23	4	58	..	46	...
126.	Katgal ..	1,457	96	98	580	290	290	14	11	...	..	88	10	171	5	142	3
127.	Askihal ..	1,440	46	48	262	129	133	123	126	..	..	35	8	75	13	50	1
128.	Maraldinni ..	2,409	179	190	934	467	467	97	105	..	..	83	6	286	76	199	18
129.	Dabbermadu ..	949	29	29	136	74	62	60	54	..	..	3	1	48	..	37	...
130.	Nagalopur ..	338	..	..	..	..	..	..	Uninhabited		..	...	...	...	..	...	...
131.	Mattur ..	5,582	254	279	1,467	736	731	119	93	..	..	206	20	427	44	178	...
132.	Kadadarnahal ..	1,633	52	63	369	188	181	..	..	..	..	20	6	94	8	50	1
133.	Gudihal ..	2,500	154	176	952	467	485	73	87	..	..	121	20	262	99	149	30
134.	Taribhavi ..	1,171	29	30	163	81	82	34	48	..	..	7	..	42	4	30	4
135.	Buddinni ..	1,577	63	77	357	177	180	1	..	...	...	47	5	99	58	65	39
136.	Kunikellur ..	1,492	166	184	1,006	487	519	99	113	..	..	115	34	310	177	274	159
137.	Mittikellur ..	1,797	47	49	279	147	132	..	..	...	...	11	...	89	78	54	48
138.	Santikellur ..	5,898	359	383	1,936	935	1,001	91	114	..	..	200	65	592	492	413	336
139.	Muslikarlikunti	2,032	87	87	576	296	286	77	64	..	..	112	29	184	66	85	26
140.	Bendikarlkunti	1,507	93	93	483	243	240	25	27	...	...	42	...	134	102	117	91

CENSUS ABSTRACT

LINGSUGUR TALUK

WORKERS																		NON-WORKERS		
II		III		IV		V (*a*)		V (*b*)		VI		VII		VIII		IX		X		L.C.
M	F	M	F	M	F	M	F	M	F	M	F	M	F	M	F	M	F	M	F	No.
19	20	21	22	23	24	25	26	27	28	29	30	31	32	33	34	35	36	37	28	1
170	164	12	..	..	..	7	2	13	..	3	..	10	4	..	1	18	5	253	522	106
1	...	1	..	..	..	..	..	..	..	..	..	..	..	..	...	..	..	46	92	107
52	62	10	..	..	..	3	..	4	2	..	..	4	..	..	..	2	1	85	183	108
16	9	..	..	..	..	..	1	..	..	1	...	..	1	..	..	2	..	193	376	109
47	2	9	...	...	...	2	...	..	1	5	..	3	1	1	...	23	2	210	560	110
...	...	...	..	..	...	..	..	..	..	Uninhabited		..	..	..	...	...	...	...	...	111
30	2	1	..	..	..	3	..	2	..	..	..	2	..	2	..	3	1	142	337	112
33	2	..	..	..	..	...	..	..	..	..	..	..	..	..	..	4	..	86	197	113
54	84	39	..	..	..	3	1	1	..	4	..	7	..	3	...	7	1	169	321	114
40	1	6	..	..	..	4	1	1	..	..	...	2	...	1	6	4	8	105	225	115
1	...	54	36	..	..	..	..	1	2	3	1	3	...	...	..	6	11	115	229	116
2	...	4	..	..	..	..	..	...	..	..	...	...	...	...	..	..	..	22	63	117
9	1	16	9	..	..	..	..	..	..	..	...	2	2	1	...	13	4	102	210	118
15	4	20	4	..	..	3	..	5	1	3	..	2	..	..	..	3	..	73	200	119
17	1	4	..	..	...	1	..	..	...	..	...	...	...	...	..	46	1	102	219	120
40	33	...	..	..	...	..	..	..	..	..	..	1	..	..	..	3	..	123	151	121
10	...	...	..	..	...	1	..	..	...	...	...	..	..	..	..	2	..	83	206	122
6	..	10	1	..	...	1	..	..	1	5	..	2	6	..	..	4	...	103	191	123
17	2	...	3	...	...	..	...	...	...	...	...	1	...	...	...	..	...	64	180	124
5	...	...	..	...	...	3	...	...	...	...	...	...	...	...	...	4	...	46	91	125
19	...	...	...	...	...	7	2	..	...	...	...	2	...	...	...	1	...	119	285	126
10	..	12	12	...	..	1	...	..	...	..	...	1	...	...	..	1	..	54	120	127
18	23	52	31	...	...	5	..	..	...	..	...	...	..	2	...	10	4	181	391	128
10	...	...	...	...	...	1	..	..	...	..	...	...	..	..	...	...	...	26	62	129
...	...	...	...	...	...	...	...	...	...	Uninhabited		...	...	...	...	...	...	...	...	130
154	30	23	8	...	...	17	4	2	...	13	1	20	1	1	...	19	...	309	687	131
35	5	4	..	...	...	2	...	..	...	...	...	...	...	...	..	3	2	94	173	132
85	63	4	...	...	...	5	...	4	1	1	1	7	1	1	..	6	3	205	386	133
10	...	...	...	..	...	...	...	...	...	1	...	...	...	...	...	1	...	39	78	134
17	18	5	1	...	...	2	...	..	...	...	...	4	...	...	...	6	...	78	122	135
27	18	...	..	...	...	2	...	...	...	...	...	...	..	...	...	7	...	177	342	136
28	28	...	...	...	..	3	1	1	...	...	...	3	1	..	...	..	...	58	54	137
80	134	22	3	...	...	20	3	2	..	8	1	18	8	1	...	28	7	343	509	138
58	24	24	5	...	...	4	4	...	...	1	2	3	...	...	...	9	5	112	214	139
9	11	...	...	...	...	3	...	...	...	...	...	1	...	...	...	4	...	109	138	140

PRIMARY

LINGSUGUR TALUK

L.C. No.	Name of village/ town/ward/ urban enumerator's block No.	Area of village in acres and of town/ ward in Km²	No. of Occupied residential houses	No. of households	Total population (including Institutional and Houseless population)			Scheduled Castes		Scheduled Tribes		Literate and educated persons		WORKERS: Total workers (I-IX)		WORKERS: I	
					P	M	F	M	F	M	F	M	F	M	F	M	F
1	2	3	4	5	6	7	8	9	10	11	12	13	14	15	16	17	18
141.	Ankasdoddi ..	1,963	239	303	1,450	721	729	21	26	..	..	213	29	411	168	266	107
142.	Mudwal ..	2,747	44	44	209	106	103	1	1	..	..	42	6	56	1	39	..
143.	Mudgal (Rural)	13,381	51	51	287	151	136	..	..	..	..	21	6	75	2	73	..
144.	Jantapur ..	3,517	130	190	773	381	392	41	62	..	..	78	7	235	9	248	5
145.	Bannigol ..	4,351	132	184	1,297	641	656	49	44	..	..	183	30	406	38	310	15
146.	Piklihal ..	1,320	77	78	481	251	230	12	9	..	..	78	8	145	1	122	1
147.	Ulimeshwar ..	1,295	79	83	414	202	212	..	..	..	..	57	26	124	10	116	7
148.	Naglapur ..	913	164	223	917	486	431	91	69	..	..	105	11	281	14	165	..
149.	Chattar ..	3,110	137	200	795	399	396	..	1	..	..	65	12	228	40	154	20
150.	Kummarkhed ..	2,933	84	89	457	219	238	3	2	..	..	14	..	139	103	102	3
151.	Tudki ..	2,216	40	45	225	123	102	..	..	..	..	9	..	81	37	61	29
152.	Heggapur ..	774	22	24	170	94	76	..	..	..	..	11	2	47	2	39	..
153.	Vyakarnhal ..	3,384	143	200	858	450	408	63	49	..	..	139	35	248	36	156	5
154.	Marli ..	2,179	81	83	429	214	215	56	53	..	..	51	15	150	31	78	..
155.	Talikat ..	2,816	76	79	382	200	182	20	22	..	..	67	14	126	22	62	5
156.	Makapur ..	1,780	75	77	413	195	218	11	11	..	..	87	24	134	13	104	8
157.	Hunur ..	1,540	103	106	492	238	254	43	45	..	..	109	22	134	47	103	40
158.	Turadgi ..	1,839	71	77	381	201	180	21	25	..	..	100	12	115	95	85	60
159.	Aryabhogapur	1,436	84	89	469	255	214	23	16	..	..	80	1	170	114	92	18
160.	Wandali ..	1,094	81	90	424	219	205	27	31	..	..	21	1	131	30	82	1
161.	Bellihal ..	1,420	70	75	404	206	198	18	16	..	..	92	11	122	1	105	1
162.	Ramatnal ..	2,408	103	160	599	292	307	21	25	..	..	81	6	165	1	139	..
163.	Komlapur ..	945	85	191	481	234	247	6	8	..	..	96	17	147	68	99	29
164.	Kansavi ..	3,347	213	267	1,063	507	556	95	106	..	..	215	44	314	190	218	44
165.	Adapur ..	1,825	88	91	524	266	258	39	48	..	..	162	16	150	109	91	23
166.	Yerdihal (Khurd)	1,242	75	79	427	219	208	31	20	..	..	66	5	118	33	79	3
167.	Yerdihal (Big) ..	1,896	91	91	568	294	274	57	58	..	..	69	18	159	74	20	..
168.	Amdihal ..	2,096	214	280	1,227	598	629	83	86	..	..	218	26	339	74	199	1
169.	Bellihal ..	3,104	49	55	250	125	125	..	..	..	..	34	11	76	81	46	16
170.	Uppernandihal	2,504	137	187	861	431	430	31	34	..	..	108	5	244	32	118	2
171.	Lukkihal (Big) ..	2,518	86	86	508	257	251	56	45	..	..	144	6	144	36	106	6
172.	Lukkihal (Khurd)	1,099	72	72	468	216	252	..	..	..	..	63	22	126	9	93	1
173.	Killarhutti ..	2,592	78	78	568	277	291	75	80	..	..	78	3	162	..	106	..
174.	Bandisunkapur	707	58	58	296	151	145	1	1	..	..	68	7	95	31	42	..
175.	Bommanhal ..	2,355	101	101	589	306	283	29	31	..	..	70	14	159	82	63	..

CENSUS ABSTRACT

LINGSUGUR TALUK

WORKERS																		NON-WORKERS		
II		III		IV		V (*a*)		V (*b*)		VI		VII		VIII		IX		X		L.C.
M	F	M	F	M	F	M	F	M	F	M	F	M	F	M	F	M	F	M	F	No.
19	20	21	22	23	24	25	26	27	28	29	30	31	32	33	34	35	36	37	38	1
80	54	17	1	..	..	16	..	2	..	6	..	9	2	..	..	15	4	310	561	141
5	..	..	..	..	..	..	..	..	..	..	..	3	..	..	..	9	1	50	102	142
1	2	..	..	..	..	..	..	..	..	..	..	..	..	..	..	1	..	76	134	143
41	4	19	..	3	..	6	..	2	..	4	..	3	..	2	..	7	..	146	383	144
73	23	..	..	..	..	6	..	..	..	8	..	1	..	1	..	7	..	235	618	145
15	..	..	..	..	..	2	..	1	..	..	..	2	..	..	..	3	..	106	229	146
4	3	..	..	..	..	..	..	..	..	..	..	3	..	..	..	1	..	78	202	147
70	9	8	2	..	..	8	..	2	1	13	..	6	1	1	..	8	1	205	417	148
51	18	..	1	..	..	9	..	2	..	1	..	7	1	..	..	4	..	171	356	149
36	100	..	..	..	..	..	..	..	..	..	..	1	..	..	..	..	..	80	135	150
13	7	6	1	..	..	..	..	..	..	1	..	..	..	..	..	..	..	42	65	151
4	1	3	1	..	..	..	..	..	..	..	..	..	..	..	..	1	..	47	74	152
54	20	17	11	..	..	10	..	..	..	..	3	2	..	..	..	6	..	202	372	153
59	31	..	..	..	..	2	..	3	..	..	..	4	..	..	..	4	..	64	184	154
38	9	3	..	..	..	11	8	..	..	..	..	5	..	..	..	6	..	74	160	155
17	3	3	..	..	..	5	..	..	..	..	..	1	1	..	..	4	1	61	205	156
6	3	..	..	..	..	4	3	..	..	..	..	3	1	..	..	18	..	104	207	157
5	13	8	13	..	..	5	3	2	..	1	..	1	1	..	..	9	5	86	85	158
75	96	..	..	..	..	1	..	..	..	..	..	..	..	..	..	2	..	85	100	159
40	29	..	..	..	..	2	..	..	..	1	..	2	..	..	..	4	..	88	175	160
6	..	..	..	..	..	5	..	..	..	..	..	1	..	..	..	5	..	84	197	161
8	1	..	..	..	..	1	..	..	..	..	..	..	..	..	..	17	..	127	306	162
35	38	3	1	..	..	3	..	..	..	3	..	2	..	..	..	2	..	87	179	163
57	143	20	2	..	..	11	..	..	..	..	..	4	1	1	..	3	..	193	366	164
47	85	..	..	..	..	7	..	..	..	..	..	1	1	..	..	4	..	116	149	165
18	27	13	2	..	..	3	..	..	1	..	..	4	..	..	..	1	..	101	175	166
99	73	8	..	..	..	11	1	3	..	9	..	5	..	1	..	3	..	135	200	167
61	71	34	1	..	..	8	..	3	..	7	..	12	1	..	..	15	..	259	555	168
12	59	12	4	..	..	1	1	..	..	..	..	1	..	..	..	4	1	49	44	169
114	30	..	..	..	..	8	..	1	..	..	..	..	..	..	..	3	..	187	398	170
29	30	..	..	..	..	7	..	..	..	..	..	..	..	..	..	2	..	113	215	171
6	7	2	..	..	..	..	..	1	..	19	..	..	..	..	..	5	1	90	243	172
44	..	6	..	1	..	..	..	..	..	..	..	2	..	2	..	1	..	115	291	173
37	27	9	3	..	..	1	1	1	..	..	..	2	..	..	..	3	..	56	114	174
64	81	17	1	..	..	4	..	1	..	4	..	2	..	1	..	3	..	147	201	175

PRIMARY

LINGSUGUR TALUK

L.C. No.	Name of village/ town/ward/ urban enumerator's block No.	Area of village in acres and of town/ ward in Km²	No. of Occupied residential houses	No. of households	Total population (including Institutional and Houseless population)			Scheduled Castes		Scheduled Tribes		Literate and educated persons		WORKERS: Total workers (I-IX)		WORKERS: I	
					P	M	F	M	F	M	F	M	F	M	F	M	F
1	2	3	4	5	6	7	8	9	10	11	12	13	14	15	16	17	18
176.	Sajjalgud ..	1,229	87	92	507	288	219	..	..	..	..	146	18	129	9	82	..
177.	Konnur ..	1,716	116	116	523	257	266	67	84	..	..	74	3	153	78	36	..
178.	Uppanhal ..	1,084	67	68	354	175	179	15	16	..	..	93	20	113	13	61	1
179.	Ankanhal ..	1,098	54	58	299	143	156	..	..	..	..	51	6	90	31	50	1
180.	Tondihal ..	1,571	105	110	585	299	286	14	19	...	..	93	11	173	83	135	76
181.	Mallapur ..	432	..	...	—	—	...	..	Uninhabited		..	..	..	...	...	...	—
182.	Halkawatgi ..	2,580	177	187	916	446	470	82	93	..	..	121	23	279	102	149	24
183.	Palgaldinni ..	1,405	75	79	380	183	197	21	26	..	..	68	7	111	95	64	55
184.	Rampur ..	1,157	40	40	282	148	134	24	21	..	..	74	13	93	15	92	14
185.	Tumbalguddi ..	563	42	42	198	87	111	1	5	..	..	42	7	49	1	36	1
186.	Nagarhal ..	3,109	338	371	1,844	916	928	83	95	..	..	350	65	576	447	76	19
187.	Bhogapur ..	1,207	74	92	405	217	188	54	38	..	..	64	12	115	3	111	3
188.	Baiyapur ..	1,297	81	97	508	263	245	67	65	..	..	118	5	139	18	102	1
189.	Kairwadgi ..	5,044	171	175	874	460	414	44	41	..	..	149	9	240	4	121	..
190.	Advibhavi ..	3,093	144	144	728	358	370	23	30	..	...	120	44	222	5	141	4
191.	Ashihal ..	1,400	185	229	1,072	521	551	33	30	..	...	118	28	268	12	165	1
192.	Khanapur Hutti	2,292	121	122	775	386	389	66	73	..	..	85	11	228	66	157	34

CENSUS ABSTRACT

LINGSUGUR TALUK

WORKERS																		NON-WORKERS		
II		III		IV		V (*a*)		V (*b*)		VI		VII		VIII		IX		X		L.C.
M	F	M	F	M	F	M	F	M	F	M	F	M	F	M	F	M	F	M	F	No.
19	20	21	22	23	24	25	26	27	28	29	30	31	32	33	34	35	36	37	38	1
15	6	5	..	..	..	6	..	4	..	..	..	2	..	..	..	15	3	159	210	176
96	58	3	4	..	..	11	6	..	..	4	2	..	2	..	..	3	6	104	188	177
25	6	8	4	..	..	7	1	..	..	2	1	4	..	..	..	6	..	62	166	178
17	20	15	9	..	..	..	..	..	..	3	1	5	..	..	..	..	..	53	125	179
3	1	17	...	..	..	4	..	2	..	..	..	3	..	..	..	9	6	126	203	180
..	..	..	...	..	...	..	..	..	..	Uninhabited		..	..	..	...	..	..	..	..	181
88	72	12	1	1	..	9	1	..	1	7	..	4	2	1	..	8	1	167	368	182
36	34	..	...	..	..	4	4	..	..	..	..	3	2	...	..	4	..	72	102	183
1	..	..	..	...	...	..	..	...	...	..	..	..	..	..	..	..	1	55	119	184
3	..	..	..	...	..	2	..	1	...	...	..	..	..	..	..	7	..	38	110	185
330	404	...	..	...	..	7	22	18	1	8	..	6	..	..	..	31	1	340	481	186
4	..	...	..	...	..	..	..	..	...	..	..	..	..	..	..	..	..	102	185	187
35	17	..	..	..	..	..	..	..	...	..	..	..	..	..	..	2	..	124	227	188
99	1	..	...	...	...	6	2	..	..	...	..	1	..	...	..	13	1	220	410	189
62	1	..	...	...	..	6	...	..	...	1	...	4	..	...	..	8	...	136	365	190
79	6	1	..	..	..	6	..	5	..	..	..	..	..	1	..	11	5	253	539	191
35	19	27	10	..	...	3	..	1	..	..	..	3	3	..	..	2	..	158	323	192

PRIMARY

LINGSUGUR TALUK

L.C. No.	Name of village/ town/ward/ urban enumerator's block No.	Area of village in acres and of town/ ward in Km^2	No. of Occupied residential houses	No. of households	Total population (including Institutional and Houseless population)			Scheduled Castes		Scheduled Tribes		Literate and educated persons		WORKERS: Total workers (I-IX)		WORKERS: I	
					P	M	F	M	F	M	F	M	F	M	F	M	F
1	2	3	4	5	6	7	8	9	10	11	12	13	14	15	16	17	18
	URBAN																
16/V	**LINGSUGUR (M)**	**14·25**	**2202**	**2448**	**12327**	**6171**	**6156**	**317**	**376**	**4**	**1**	**3021**	**1029**	**3176**	**1119**	**910**	**253**
	Ward I	**0·15**	**426**	**507**	**2366**	**1129**	**1237**	**151**	**191**	**1**	..	**337**	**98**	**606**	**131**	**345**	**27**
	1 A		117	177	541	240	301	..	..	..	..	32	7	134	24	51	10
	1 B		67	67	327	145	182	110	137	..	..	5	3	80	10	37	2
	2 A		54	60	327	159	168	41	54	..	..	52	15	83	42	40	..
	2 B		67	67	450	218	232	..	..	..	..	77	14	124	24	88	6
	3		121	136	721	367	354	..	..	1	..	171	59	185	31	129	9
	Ward II	**0·15**	**510**	**541**	**2988**	**1544**	**1444**	**81**	**57**	..	..	**1011**	**364**	**730**	**90**	**54**	**9**
	4		114	132	678	363	315	52	34	..	..	205	24	177	72	21	6
	5		74	74	461	233	228	..	..	..	..	131	64	129	4	14	2
	6		79	79	405	209	196	..	..	..	..	140	60	95	2	—	—
	7		126	128	732	395	337	29	23	..	..	282	27	179	8	1	—
	8		117	128	712	344	368	..	..	..	..	253	189	150	4	18	1
	Ward III	**0·23**	**540**	**555**	**2979**	**1554**	**1425**	**33**	**84**	**3**	**1**	**937**	**399**	**707**	**91**	**77**	**14**
	9		178	183	1068	522	546	11	66	3	1	296	115	264	53	47	11
	10		108	110	509	275	234	..	..	..	..	155	64	133	13	2	..
	11		98	102	582	318	264	10	..	..	..	190	86	133	4	8	—
	12		70	74	381	224	157	..	..	..	..	181	75	74	4	3	—
	13		86	86	439	215	224	12	18	..	..	115	59	103	17	17	3
	Ward IV	**0·26**	**276**	**350**	**1629**	**804**	**825**	...	..	..	..	**361**	**131**	**441**	**327**	**180**	**88**
	14		65	65	350	177	173	..	..	..	..	77	31	91	74	33	17
	15		105	169	597	273	324	..	..	..	..	100	26	160	99	96	64
	16		106	116	682	354	328	...	..	..	..	184	74	190	154	51	7
	Ward V	**0·23**	**450**	**495**	**2365**	**1140**	**1225**	**52**	**44**	...	...	**375**	**37**	**692**	**480**	**254**	**115**
	17		145	158	742	353	389	...	—	..	...	271	25	193	145	53	5
	18 A		82	85	463	217	246	..	..	..	..	39	3	145	110	49	22
	18 B		130	133	717	357	360	..	..	..	..	52	8	215	200	88	76
	19		93	119	443	213	230	52	44	..	..	13	1	139	25	64	12
	Ward VI	**13·23**	Uninhabited—Represents Agricultural Lands included within the Urban Area, but not assigned to														

CENSUS ABSTRACT

LINGSUGUR TALUK

WORKERS																		NON-WORKERS		
II		III		IV		V (*a*)		V (*b*)		VI		VII		VIII		IX		X		L.C
M	F	M	F	M	F	M	F	M	F	M	F	M	F	M	F	M	F	M	F	No.
19	20	21	22	23	24	25	26	27	28	29	30	31	32	33	34	35	36	37	38	1
648	**634**	**104**	**66**	**9**	**3**	**139**	**24**	**169**	**27**	**97**	**26**	**429**	**39**	**182**	**6**	**489**	**41**	**2995**	**5037**	**16/V**
137	**85**	**2**	..	..	**1**	**16**	..	**7**	..	**29**	**7**	**21**	**3**	**5**	**1**	**44**	**7**	**523**	**1106**	**I**
45	7	..	..	..	1	5	..	1	..	12	3	9	2	3	1	8	..	106	277	1A
22	5	..	..	..	..	..	..	2	..	15	2	..	..	..	..	4	1	65	172	1B
20	37	2	..	..	..	8	..	..	..	1	..	7	..	..	..	5	5	76	126	2A
22	18	..	..	..	..	1	..	1	..	..	..	2	..	2	..	8	..	94	208	2B
28	18	..	..	..	..	2	..	3	..	1	2	3	1	..	..	19	1	182	323	3
105	**17**	**33**	**24**	**9**	..	**40**	**4**	**79**	**18**	**24**	**2**	**163**	**1**	**72**	**5**	**151**	**10**	**814**	**1354**	**II**
7	17	31	23	..	..	31	4	31	17	6	1	23	..	8	..	19	4	186	243	4
4	..	..	1	..	..	..	..	14	..	4	..	40	..	20	1	33	..	104	224	5
6	..	..	..	..	..	4	..	8	..	1	..	30	..	16	..	30	2	114	194	6
87	..	..	..	9	..	1	...	20	1	4	..	19	1	20	4	18	2	216	329	7
1	..	2	..	..	..	4	..	6	..	9	1	51	..	8	..	51	2	194	364	8
53	**49**	**3**	**1**	..	..	**32**	..	**48**	..	**9**	**1**	**156**	**7**	**94**	..	**235**	**19**	**847**	**1334**	**III**
29	31	2	1	..	..	19	..	23	..	..	1	71	5	21	..	52	4	258	493	9
18	9	1	..	..	..	..	..	5	..	2	..	12	..	27	..	66	4	142	221	10
1	..	..	..	..	..	11	..	10	..	5	..	49	..	13	..	36	4	185	260	11
..	2	..	..	..	..	..	..	4	..	2	..	7	..	23	..	35	2	150	153	12
5	7	..	..	..	..	2	..	6	..	..	..	17	2	10	..	46	5	112	207	13
105	**193**	**16**	**27**	..	..	**25**	**3**	**18**	**2**	**2**	..	**50**	**12**	**8**	..	**37**	**2**	**363**	**498**	**IV**
30	56	2	...	..	..	..	..	11	..	..	..	1	1	1	..	13	..	86	99	14
27	27	2	..	..	..	4	1	1	..	..	..	24	5	2	..	4	2	113	225	15
48	110	12	27	..	..	21	2	6	2	2	..	25	6	5	..	20	..	164	174	16
248	**290**	**50**	**14**	..	**2**	**26**	**17**	**17**	**7**	**33**	**16**	**39**	**16**	**3**	..	**22**	**3**	**448**	**745**	**V**
59	97	2	...	...	2	1	7	10	7	33	16	21	11	1	..	13	..	160	244	17
61	73	20	7	..	..	5	4	1	..	..	..	2	1	1	..	6	3	72	136	18A
55	107	78	7	..	..	20	6	6	..	..	..	15	4	1	..	2	..	142	160	18B
73	13	...	..	...	..	..	..	..	..	..	..	1	..	..	..	1	..	74	205	19

any Ward by the Local Authority.

VI

PRIMARY

LINGSUGUR TALUK

L.C. No.	Name of village/ town/ward/ urban enumerator's block No.	Area of village in acres and of town/ ward in Km²	No. of Occupied residential houses	No. of households	Total population (including Institutional and Houseless population)			Scheduled Castes		Scheduled Tribes		Literate and educated persons		WORKERS			
														Total workers (I-IX)		I	
					P	M	F	M	F	M	F	M	F	M	F	M	F
1	2	3	4	5	6	7	8	9	10	11	12	13	14	15	16	17	18
	URBAN																
16/VII	**Mudgal (M) ...**	**5·31**	**1647**	**2041**	**10499**	**5253**	**5246**	**290**	**397**	**13**	**19**	**1692**	**608**	**2673**	**364**	**1205**	**63**
	Ward I	**N.A.**	**258**	**268**	**1747**	**862**	**885**	...	..	..	..	**338**	**146**	**394**	**32**	**139**	**11**
	1		82	82	513	259	254	...	..	...	...	128	50	105	2	25	...
	2		86	91	601	289	312	...	..	...	..	117	57	133	4	56	1
	3		90	95	633	314	319	...	..	..	..	93	39	156	26	58	10
	Ward II	**N.A.**	**291**	**292**	**1720**	**831**	**889**	**186**	**251**	...	...	**285**	**127**	**432**	**131**	**210**	**28**
	4		109	110	577	274	303	42	74	...	...	76	35	142	24	86	10
	5		80	80	541	280	261	1	...	...	...	173	85	119	7	30	1
	6		102	102	602	277	325	143	177	...	...	36	7	171	100	94	17
	Ward III	**N.A.**	**516**	**751**	**3267**	**1647**	**1620**	**81**	**108**	...	...	**533**	**174**	**817**	**61**	**365**	**8**
	7		85	140	609	318	291	2	5	...	...	55	17	150	1	94	1
	8		97	99	574	295	279	...	..	...	...	122	49	133	30	47	2
	9		142	178	827	408	419	...	...	...	...	98	15	224	12	137	5
	10		104	170	718	356	362	68	88	...	...	121	31	178	5	68	...
	11		88	164	539	270	269	11	15	...	...	137	62	132	13	19	...
	Ward IV	**N.A.**	**582**	**730**	**3765**	**1913**	**1852**	**23**	**38**	**13**	**19**	**536**	**161**	**1030**	**140**	**491**	**16**
	12		98	201	616	306	310	15	10	13	19	113	35	163	17	46	2
	13		105	135	626	325	301	...	19	..	..	83	20	145	2	66	1
	14		96	101	661	341	320	...	..	..	...	150	64	165	7	56	...
	15		99	103	766	404	362	8	9	..	..	98	27	206	11	87	2
	16		88	89	509	253	256	...	...	...	...	41	8	161	11	128	7
	17		96	101	587	284	303	...	...	...	...	51	7	190	92	108	4

CENSUS ABSTRACT

LINGSUGUR TALUK

WORKERS																		NON-WORKERS		
II		III		IV		V (*a*)		V (*b*)		VI		VII		VIII		IX		X		L.C. No.
M	F	M	F	M	F	M	F	M	F	M	F	M	F	M	F	M	F	M	F	
19	20	21	22	23	24	25	26	27	28	29	30	31	32	33	34	35	36	37	38	1
365	**129**	**25**	**2**	..	..	**185**	**30**	**90**	**4**	**75**	..	**393**	**24**	**146**	**83**	**189**	**29**	**2580**	**4882**	**16/VII**
73	**14**	**1**	..	..	..	**29**	..	**22**	**1**	**23**	..	**32**	..	**20**	..	**55**	**6**	**468**	**853**	**I**
9	..	..	..	..	..	20	..	1	..	9	..	11	..	7	..	23	2	154	252	1
35	1	1	..	..	..	3	..	5	..	2	..	9	..	7	..	15	2	156	308	2
29	13	..	..	..	..	6	..	16	1	12	..	12	..	6	..	17	2	158	293	3
29	**5**	**4**	..	..	..	**9**	**4**	**15**	..	**9**	..	**52**	**2**	**74**	**82**	**30**	**10**	**399**	**758**	**II**
3	..	1	..	..	..	4	..	3	..	..	..	21	..	7	5	17	9	132	279	4
23	4	3	..	..	..	..	..	10	..	9	..	30	2	2	..	12	..	161	254	5
3	1	..	..	..	..	5	4	2	..	..	..	1	..	65	77	1	1	106	225	6
150	**13**	**7**	**1**	..	..	**54**	**21**	**23**	**2**	**16**	..	**139**	**12**	**19**	**1**	**44**	**3**	**830**	**1559**	**III**
27	..	..	..	..	..	1	..	1	..	1	..	17	..	2	..	7	..	168	290	7
6	5	3	1	..	..	24	14	5	..	5	..	29	8	3	..	11	..	162	249	8
67	1	1	..	..	..	5	5	..	..	..	..	1	..	8	1	5	..	184	407	9
36	..	3	..	..	..	11	1	11	2	7	..	31	2	4	..	7	..	178	357	10
14	7	..	..	..	..	13	1	6	..	3	..	61	2	2	..	14	3	138	256	11
113	**97**	**13**	**1**	..	..	**93**	**5**	**30**	**1**	**27**	..	**170**	**10**	**33**	..	**60**	**10**	**883**	**1712**	**IV**
3	4	1	..	..	..	20	3	9	1	..	..	63	5	10	..	11	2	143	293	12
13	..	6	..	..	..	21	..	3	..	8	..	22	..	..	..	6	1	180	299	13
1	..	..	..	..	..	26	..	8	..	1	..	43	..	12	..	18	7	176	313	14
8	4	1	..	..	..	21	2	7	..	10	..	38	3	10	..	24	..	198	351	15
24	4	..	..	..	..	3	..	2	..	1	..	3	..	..	..	..	..	92	245	16
64	85	5	1	..	..	2	..	1	..	7	..	1	2	1	..	1	..	94	211	17

LINGSUGUR TALUK

DESCRIPTION OF URBAN ENUMERATORS' BLOCKS

Name of Town : Lingsugur (M)

Location Code No : 16/V.

Census Enumeration Block No.	Description of Jurisdiction of the Census Enumeration Block: Name or No. of Street, Road, Lane, etc.	No. of the first Census House	No. of the last Census House
1	2	3	4
Ward I			
I A & B	East : Agtagi garden West : Field of Shivrudrappa North : Mahadevamma South : Anhousoor road	1-1-1	1-1-94
	do.	1-1-95	1-1-209/12
2A & 2B	East : Bheemayya West : Village Bank Road North : Anhousoor road South : Ladsab way	1-2-1	1-2-73
	do.	1-2-74	1-3-84
3	East : Tank road West : Middle school way North : Ward No. 2 Sorth : Kalli Lingsugur		1-4-69
	do.		
Ward II			
4	East: Shantamma field West : Gurgunta road North : Gundappa field South : Gudadahal road	2-2-101	2-2-100
5.	East : Shanthamma West : Police station way North : Gudadahal way South : Raichur road	2-3-1	2-3-100
6	East : Lingsugur road West : Karadkal road North : Ex. M.L.A. road South : Garden	2-3-101	2-3-200
7	East : Police way West : Post office way North : D.C.C.B. road South : Ex. M.L.A. road	3-2-1	3-2-135
8	East : Weekly bazaar way West : Uppar field North : Karadkal road South : G. P. S. road	2-4-1	2-4-200
Ward III			
9.	East : Gurgunta road West : Main bazaar North : Shanthamma temple South : Gulbarga road	3-1-1	3-1-128
	do.	3-1-121	3-1-200
10.	East : Main bazaar road West : Society way North : Karadkal road South : D. C. B. road	1-4-71	1-4-191
11.	East : Gurgunta road West : Main bazaar North : Hanman temple South : Gulbarga road	2-2-1	2-2-100
12.	East : Gurgunta road West : Durgamma temple way North : Chunnewadi South : Karadkal road	2-2-101	2-2-200
13.	East : Hanman temple way West : Venugopal field South : Weekly bazaar North : Nala	2-1-1	2-1-100

LINGSUGUR TALUK

DESCRIPTION OF URBAN ENUMERATORS' BLOCKS

NAME OF TOWN: Lingsugur (M)

LOCATION CODE NO. 16/V.

Census Enumeration Block No.	Description of jurisdiction of the Census Enumeration Block: Name or No. of Street, Road, Lane, etc.	No. of the first Census House	No. of the last Census House
1	2	3	4
Ward IV			
14.	East : Mudgal road West : Nala North : Garden South : Hanmappa	3-2-136	4-1-51/2
15.	East : Mudgal road West : Rampur way North : Danamma way South : Banni katti	4-1-51/3	4-1-200/7
16.	East : Kuppiswamy way West : Mudgal road North : Maski road South : Basavanna temple way	4-2-1	4-2-181
Ward V			
17.	East : Maski main road West : Temple way North : Ramanna field South : By pass road	4-2-182	4-3-157
18.	East : Maski road West : Bazaar By pass road North : do. to Maski road South : By pass road	3-3-1	3-3-124
	do.	3-3-125	3-4-58
19.	East : By Pass road West : Mudgal road North : Bazaar road South : By Pass road	3-4-59	3-4-175
Ward VI	Uninhabited Represents Agricultural Lands included within the Urban Area, but not assigned to any ward by the Local Authority.		

LINGSUGUR TALUK

DESCRIPTION OF URBAN ENUMERATORS' BLOCKS

NAME OF TOWN: MUDGAL (M)

LOCATION CODE No. 16/VII

Census Enumeration Block No.	Description of Jurisdiction of the Census Enumeration Block		
	Name or No. of Street, Road, Lane etc.	No. of the first Census House	No. of the last Census House
1	2	3	4
Ward I			
1.	Qilla	1-1-1	1-2-35
2.	do.	1-2-36	1-3-70
3.	do.	1-3-71	1-4-84
Ward II			
4.	Gousalpeth	2-1-1	2-2-69
5.	do.	2-2-70	2-3-70
6.	do.	2-3-74	2-4-114
Ward III			
7.	Bazar line	3-1-1	3-2-46
8.	Ibraheem peth	3-2-47	3-3-61
9.	Puranapeth	3-3-62	3-5-12
10.	do.	3-5-13	3-6-66
11.	Masli peth	3-6-67	3-7-100
Ward IV			
12.	Begumpura	4-1-1	4-2-75
13.	do.	4-2-76	4-3-84
14.	do.	4-3-85	4-4-100
15.	do.	4-5-1	4-5-100
16.	Upparpeth	4-6-1	4-6-100
17.	do.	4-7-1	4-7-100

MANVI TALUK

ALPHABETICAL LIST OF VILLAGES

MANVI TALUK

Sl. No.	Name of Village	1971 Census Location Code Number	Population 1961	Population 1971	Square in the Taluk Map in which the village is located
1	2	3	4	5	6
1.	Advi Khanapur	116	377	499	J-4
2.	Aldhal	77	622	698	E-3
3.	Ameengad	26	1,200	1,617	B-2
4.	Amrawati ..	170	609	793	E-4
5.	Anandgal ..	42	607	972	B-3
6.	Arnalli ..	123	408	713	G-4
7.	Aroli ..	115	2,003	2,303	H-3
8.	Atnur ..	85	1,807	2,102	G-1
9.	Badlapur ..	166	141	190	C-4
10.	Bagalwad ..	80	2,470	2,921	D-3
11.	Bailmarchad	131	769	1,060	G-3
12.	Ballatgi ..	76	1,818	2,336	E-3
13.	Bapur ..	127	63	112	G-4
14.	Basapur ..	33	676	749	C-3
15.	Belwat ..	164	101	172	C-4
16.	Bench Mardi	39	531	600	B-3
17.	Bettadur ..	100	536	877	G-3
18.	Bevinur ..	111	184	245	G-2
19.	Bhogawati ..	171	599	772	E-4
20.	Bomanhal ..	110	787	795	G-2
21.	Bomsandoddi	53	Uninhabited		D-1
22.	Buddinni ..	48	300	436	C-1
23.	Buddinni (umli)	140	37	51	E-4
24.	Bullapur ..	67	134	189	D-1
25.	Burhanpur ..	138	116	150	E-4
26.	Byagwat ..	167	1,629	1,970	D-4
27.	Chagbhavi ..	95	741	1,198	F-2
28.	Chikalparvi	141	1,039	1,550	F-5
29.	Chikka Badardinni	62	364	284	D-2
30.	Chikkadinni	5	495	501	C-3
31.	Chikkahangi	58	223	244	D-2
32.	Chikkaudbal	13	Uninhabited		C-4
33.	Chikkotankal	145	1,007	1,319	E-5
34.	Chilkaragi ..	36	354	496	B-3
35.	Chimlapur ..	103	372	510	F-3
36.	Chinchirki ..	47	568	826	C-1
37.	Daddal ..	135	259	421	G-4
38.	Devipur ..	154	211	383	E-5
39.	Dewatgal ..	63	375	367	D-2
40.	Dhotarbanda	162	307	369	C-4
41.	Donmardi ..	8	549	599	D-4
42.	Donmardi ..	52	166	316	D-1
43.	Eklaspur ..	30	497	623	C-2
44.	Eralgaddi ..	155	387	503	E-5
45.	Ganadinni ..	88	1,001	1,036	G-2
46.	Gavigat ..	78	690	671	E-3
47.	Goge Hebbal	4	343	471	C-3
48.	Goldinni ..	61	609	569	D-2
49.	Gorkal ..	132	1,434	1,914	H-3
50.	Govindoddi ..	102	246	458	F-3
51.	Gud-dinni (Khalsa)	91	1,042	1,383	F-3
52.	Gud-dinni (Umli)	57	88	104	D-2
53.	Gudihal ..	37	649	716	B-3
54.	Halapur ..	1	760	904	B-3
55.	Halli ..	89	130	143	F-2
56.	Hanchanhal	17	22	72	B-4
57.	Harvapur ..	40	426	575	B-3
58.	Harvi ..	107	1,574	2,189	F-3
59.	Heer ..	50	974	1,031	C-1
60.	Hilalpur ..	38	202	240	B-3
61.	Hire-Badardinni	81	665	714	D-3
62.	Hire dinni ..	6	517	596	C-3
63.	Hire hangi ..	59	863	1,004	D-2
64.	Hire Kadboor	19	355	454	B-4
65.	Hirekotankal	153	1,847	3,297	E-4
66.	Hokrani ..	113	1,092	1,046	G-2
67.	Hosur (Nugdoni)	75	474	555	E-2
68.	Hosur (Humli)	146	838	1,128	E-5
69.	Huda ..	49	144	315	C-1
70.	Hunched ..	71	393	358	E-1
71.	Hussainpur	56	449	603	C-2
72.	Irkal ..	34	235	263	B-3
73.	Jakkaldinni ..	84	594	617	F-1
74.	Jalapur ..	97	195	411	F-2
75.	Jambaldinni	93	556	805	F-2
76.	Janekal ..	169	898	983	E-3
77.	Jangamarhalli	14	286	374	B-3
78.	Jeenur ..	160	673	1,011	D-4
79.	Jinnapur ..	21	355	333	B-4
80.	Joladrasi ..	3	Uninhabited		B-3
81.	Jukur ..	120	399	521	H-4
82.	Jutalhal ..	35	Uninhabited		B-3
83.	Jutlapur ..	147	Uninhabited		B-4
84.	Kabberhal ..	18	Uninhabited		B-4
85.	Kachapur ..	29	246	308	B-2
86.	Kad-Dinni ..	94	581	691	E-2
87.	Kalamgere ..	66	453	627	D-2
88.	Kallur ..	98	6,847	5,544	H-2

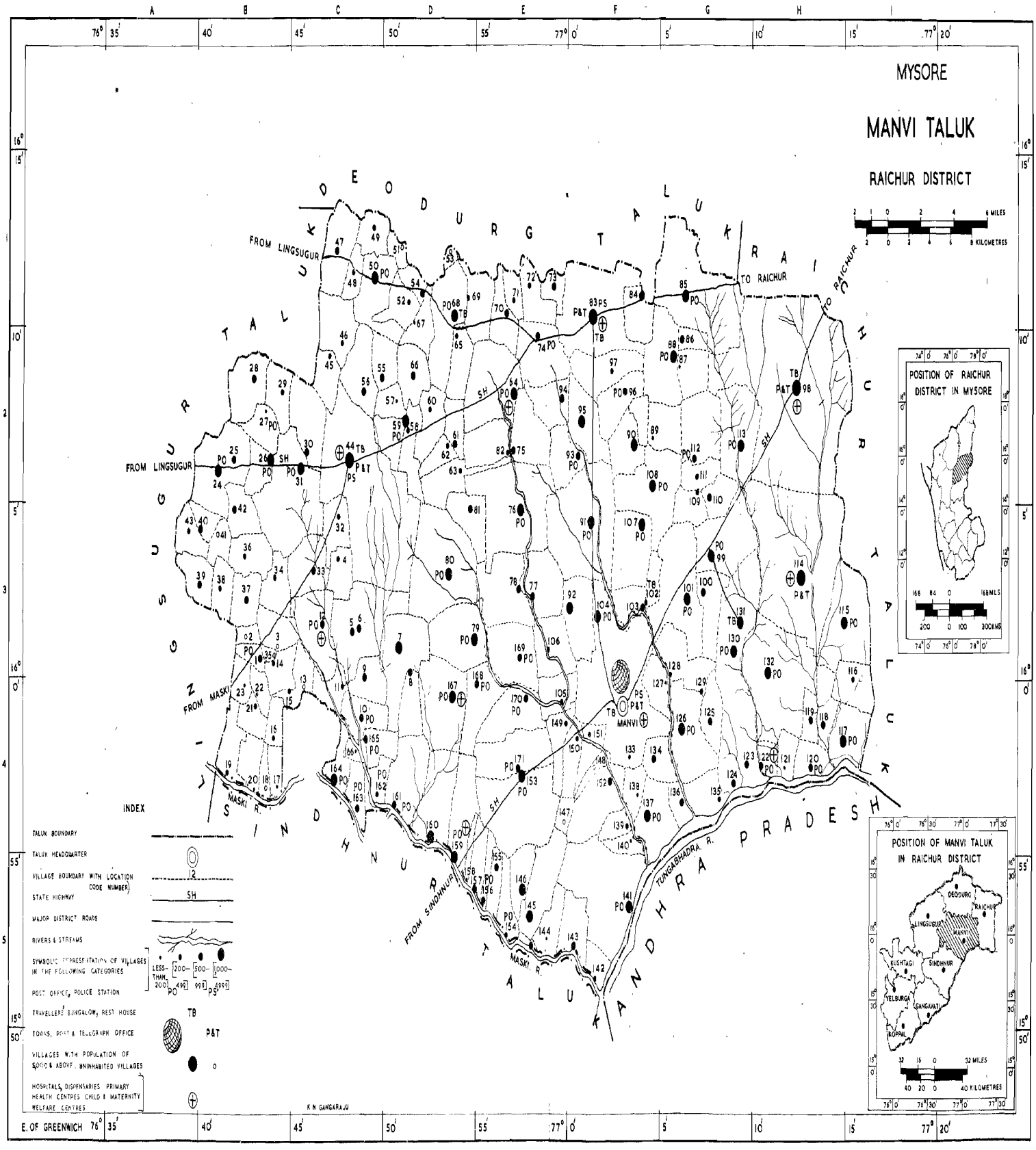
MYSORE
MANVI TALUK
RAICHUR DISTRICT
DEODURG TALUK
RAICHUR TALUK
SURAPUR TALUK
SINDHNUR TALUK
ANDHRA PRADESH
FROM LINGSUGUR
TO RAICHUR
FROM MASKI
FROM SINDHNUR
MANVI
SH
MASKI R.
TUNGABHADRA R.
INDEX
TALUK BOUNDARY
TALUK HEADQUARTER
VILLAGE BOUNDARY WITH LOCATION CODE NUMBER
STATE HIGHWAY
MAJOR DISTRICT ROADS
RIVERS & STREAMS
SYMBOLIC REPRESENTATION OF VILLAGES IN THE FOLLOWING CATEGORIES
LESS-THAN 200
200-499
500-999
1000-4999
POST OFFICE, POLICE STATION
TRAVELLERS' BUNGALOW, REST HOUSE
TOWNS, POST & TELEGRAPH OFFICE
VILLAGES WITH POPULATION OF 5000 & ABOVE, UNINHABITED VILLAGES
HOSPITALS, DISPENSARIES PRIMARY HEALTH CENTRES CHILD & MATERNITY WELFARE CENTRES
POSITION OF RAICHUR DISTRICT IN MYSORE
POSITION OF MANVI TALUK IN RAICHUR DISTRICT
DEODURG
RAICHUR
LINGSUGUR
MANVI
KUSHTAGI
SINDHNUR
YELBURGA
GANGAVATI
KOPPAL
6 MILES
8 KILOMETRES
168 MLS
300 KMS
32 MILES
40 KILOMETRES
K N GANGARAJU
E. OF GREENWICH

ALPHABETICAL LIST OF VILLAGES

MANVI TALUK (*Concld.*)

Sl. No.	Name of Village	1971 Census Location Code Number	Population 1961	Population 1971	Square in the Taluk Map in which the village is located
1	2	3	4	5	6
89.	Kamalat ..	119	420	520	H-4
90.	Kapgal ..	99	1,534	1,795	G-3
91.	Kardigud ..	104	728	1,120	F-3
92.	Karegud ..	168	666	654	E-4
93.	Kasandoddi	54	485	757	D-1
94.	Katarki ..	136	656	931	G-4
95.	Kharabdinni	156	539	758	E-5
96.	Korvi ..	126	455	1,141	G-4
97.	Kotekal ..	25	538	694	B-2
98.	Kowtal ..	44	5,420	6,455	C-2
99.	Kumdhal ..	148	Uninhabited		F-4
100.	Kurdi ..	114	5,791	5,606	H-3
101.	Kurkunda ..	68	1,169	1,363	D-1
102.	Lakkamdinni	96	487	597	F-2
103.	Machnur ..	112	834	939	G-2
104.	Madgiri ..	108	2,476	2,763	F-2
105.	Madlapur ..	137	943	1,557	F-4
106.	Maladgud ..	7	1,076	1,124	D-3
107.	Malat ..	64	1,513	1,308	E-2
108.	Malkapur ..	11	410	462	C-4
109.	Malligmadu	106	340	469	E-3
110.	Manvi (Rural)*	133	..	139	F-4
111.	Marat ..	73	719	887	E-1
112.	Markamdinni	10	683	897	C-4
113.	M. Ramaldinni	22	26	46	B-4
114.	Maddamgaddi	157	487	590	D-5
115.	Murharpur ..	129	233	416	G-4
116.	Murkigud ..	72	188	355	E-1
117.	Mustoor ..	152	685	861	F-4
118.	Nagaldinni ..	23	152	42	B-4
119.	Nakkunda ..	79	747	1,042	D-3
120.	Nalgundinni	144	111	143	E-5
121.	Nandihal ..	2	Uninhabited		B-3
122.	Nandihal (Khasla)	149	296	396	E-4
123.	Narbanda ..	70	572	600	E-1
124.	Naslapur ..	105	304	395	E-4
125.	Nawalkal ..	74	1,179	852	C-2
126.	Neer Manvi	101	1,268	2,671	G-3
127.	Nelkola ..	27	48	114	B-2
128.	Nugdoni ..	82	377	380	E-2
129.	Paman Kallur	24	1,435	1,696	B-2
130.	Pannur (Khalsa)	143	621	718	F-5
131.	Pannur (Umli)	124	307	700	G-4
132.	Parsapur ..	32	209	221	C-3
133.	Patkan doddi	65	431	344	D-2
134.	Potanhal ..	159	955	1,365	D-4
135.	Potapur ..	60	534	441	D-2
136.	Rabbankal ..	134	59	633	F-4
137.	Rajalbanda ..	122	646	932	H-4
138.	Rajaldinni ..	150	390	398	F-4
139.	Rajoli ..	117	1,235	1,573	H-4
140.	Rangdhal ..	139	259	336	F-4
141.	Sadapur ..	125	326	892	G-4
142.	Saidapur ..	55	435	511	C-2
143.	Sangapur ..	92	716	1,163	F-3
144.	Sanhosur ..	90	812	1,151	F-2
145.	Seekal ..	128	299	371	G-3
146.	Shakapur ..	86	638	866	G-2
147.	Singad-dinni	87	112	111	G-2
148.	Sirwar ..	83	4,436	6,084	F-1
149.	S. Ramaldinni	20	52	49	B-4
150.	Sunkeshwar ..	130	823	1,897	G-3
151.	Sunknoor ..	9	362	500	C-4
152.	Tadkal ..	161	670	860	D-4
153.	Tammapur ..	121	90	113	H-4
154.	Timmapur ..	45	239	379	C-2
155.	Togalgal ..	41	Uninhabited		B-3
156.	Toppaldoddi	46	484	461	C-2
157.	Toraldinni ..	12	778	927	C-3
158.	Tuggaldinni ..	16	349	406	B-4
159.	Tupdoor ..	43	301	449	A-3
160.	Tupdur (Khalsa)	109	194	204	G-2
161.	Udbal ..	165	464	540	C-4
162.	Uralgaddi ..	158	..	3	D-5
163.	Utaknur ..	163	572	916	C-4
164.	Wadwati ..	69	394	416	D-1
165.	Walkamdinni	118	790	866	H-4
166.	Watgal ..	31	911	1,059	C-2
167.	Yapalaparti ..	51	Uninhabited		D-1
168.	Yatgal ..	28	489	596	B-2
169.	Yedaldinni ..	15	338	410	B-4
170.	Yedival ..	142	456	436	F-5
171.	Yermaldoddi	151	213	240	F-4

* Treated as separate village in 1971 Census only.

PRIMARY

MANVI TALUK

L.C. No.	Name of village/ town/ward/ urban enumerator's block No.		Area of village in acres and of town/ ward in Km²	No. of Occupied residential houses	No. of households	Total population (including Institutional and Houseless population)			Scheduled Castes		Scheduled Tribes		Literate and educated persons		WORKERS: Total workers (I-IX)		WORKERS: I	
						P	M	F	M	F	M	F	M	F	M	F	M	F
1	2		3	4	5	6	7	8	9	10	11	12	13	14	15	16	17	18
16/6	**Manvi Taluk**	**T**	**1792·2**	**29454**	**30696**	**156846**	**78700**	**78146**	**9756**	**10375**	**62**	**45**	**20119**	**5509**	**45010**	**14667**	**19438**	**1802**
		R	**1778·9**	**26795**	**27817**	**142937**	**71628**	**71309**	**9302**	**9882**	**19**	**16**	**17631**	**4372**	**41137**	**13231**	**18608**	**1677**
		U	**13·3**	**2659**	**2879**	**13909**	**7072**	**6837**	**454**	**493**	**43**	**29**	**2488**	**1137**	**3873**	**1436**	**830**	**125**
	RURAL																	
1.	Halapur	..	750	175	155	904	44	460	45	63	..	..	138	17	258	34	121	21
2.	Nandihal	..	537	..	..	..	..	..	..	..	Uninhabited		..	..	..	..	..	..
3.	Joladrasi	..	1,621	..	..	..	..	..	..	..	Uninhabited		..	..	..	..	..	..
4.	Gogehebbal	..	1,296	91	91	471	226	245	47	54	..	..	69	17	118	88	63	41
5.	Chikkadinni	..	1,925	102	102	501	244	257	5	5	..	..	11	1	158	40	103	15
6.	Hiredinni	..	3,452	118	130	596	285	311	76	76	..	..	80	16	165	56	110	40
7.	Maladgud	..	4,036	205	218	1,124	588	536	39	39	..	..	127	8	348	11	251	..
8.	Donmardi	..	1,489	104	110	599	293	306	32	41	..	..	71	9	163	15	100	1
9.	Sunknoor	..	1,785	86	90	500	257	243	66	56	..	..	82	..	159	99	119	64
10.	Markamdinni	..	1,790	143	143	897	441	456	68	61	..	..	72	9	275	132	103	9
11.	Malkapur	..	1,314	87	91	462	234	228	17	20	..	..	53	2	176	147	38	2
12.	Toraldinni	..	3,272	169	171	927	442	485	203	235	..	..	81	17	274	62	144	1
13.	Chikkaudbal	..	921	..	..	..	..	..	..	..	Uninhabited		..	..	..	..	..	..
14.	Jangamarhalli	..	845	68	74	374	191	183	19	15	..	..	71	6	119	97	49	..
15.	Yedaldinni	..	1,173	80	85	410	198	212	59	73	..	..	73	15	112	106	43	3
16.	Tuggaldinni	..	930	68	69	406	189	217	25	30	..	..	46	5	116	1	8	..
17.	Hanchanhal	..	806	11	11	72	33	39	25	32	..	..	4	..	15	..	1	..
18.	Kabberhal	..	651	..	..	..	..	..	..	..	Uninhabited		..	..	..	..	..	
19.	Hirekadboor	..	1,920	64	71	454	224	230	83	98	..	..	103	57	135	84	78	49
20.	S. Ramaldinni	..	1,344	6	8	49	25	24	24	22	..	..	3	1	20	14	16	10
21.	Jinnapur	..	833	73	73	333	152	181	36	38	..	..	18	1	83	98	74	35
22.	M. Ramaldinni	..	734	9	9	46	24	22	1	4	..	..	..	..	12	13	9	2
23.	Nagaldinni	..	888	9	9	42	23	19	3	3	..	..	6	..	18	3	16	..
24.	Pamankallur	..	2,600	290	330	1,696	883	813	55	56	..	..	208	26	499	158	237	31
25.	Kotekal	..	2,187	105	118	694	347	347	225	239	..	..	60	2	197	58	101	5
26.	Ameengad	..	1,309	272	286	1,617	804	813	175	218	..	..	299	37	425	164	246	30
27.	Nelkola	..	1,436	20	211	114	58	56	..	..	..	..	9	..	39	26	4	..
28.	Yatgal	..	2,746	100	103	596	296	300	97	94	..	..	112	9	179	79	84	3
29.	Kachapur	..	1,571	47	47	308	176	132	..	..	..	..	27	..	86	19	47	5
30.	Eklaspur	..	2,829	97	108	623	295	328	59	66	..	..	44	9	159	107	70	11
31.	Watgal	..	7,137	174	178	1,059	548	511	155	155	..	..	149	28	277	66	123	..
32.	Parsapur	..	1,575	41	41	221	110	111	5	6	..	..	17	..	41	2	21	..
33.	Basapur	..	2,752	113	143	749	396	353	17	23	..	..	139	25	227	76	106	3
34.	Irkal	..	1,693	49	52	263	131	132	25	33	..	..	7	..	72	..	47	..
35.	Jutalhal	..	185	..	..	..	..	..	..	..	Uninhabited		..	..	..	..	..	..

Note:—The total of the village areas may not tally with the rural areas of the taluk. The data on these areas are from different sources and no attempts has been made to tally the two.

CENSUS ABSTRACT

MANVI TALUK

WORKERS																		NON-WORKERS		
II		III		IV		V (*a*)		V (*b*)		VI		VII		VIII		IX		X		L.C.
M	F	M	F	M	F	M	F	M	F	M	F	M	F	M	F	M	F	M	F	No.
19	20	21	22	23	24	25	26	27	28	29	30	31	32	33	34	35	36	37	38	1
16482	**10964**	**1671**	**410**	**24**	..	**1063**	**204**	**745**	**93**	**649**	**59**	**1747**	**205**	**346**	**94**	**2845**	**836**	**33690**	**63479**	
15499	**9905**	**1554**	**396**	**23**	..	**809**	**138**	**613**	**71**	**424**	**16**	**1102**	**164**	**246**	**91**	**2259**	**773**	**30491**	**58078**	
983	**1059**	**117**	**14**	**1**	..	**254**	**66**	**132**	**22**	**225**	**43**	**645**	**41**	**100**	**3**	**586**	**63**	**3199**	**5401**	
88	5	2	..	1	..	2	5	10	2	6	..	12	..	1	..	15	1	186	426	1
..	..	..	..	..	..	..	..	..	..	Uninhabited		..	..	..	..	..	..	..	..	2
..	..	..	..	..	..	..	..	..	..	Uninhabited		..	..	..	..	..	..	..	..	3
39	39	5	2	..	..	1	..	1	..	1	..	4	3	..	..	4	3	108	157	4
5	2	26	12	..	..	1	..	2	..	2	..	4	2	1	..	14	9	86	217	5
42	13	6	..	..	..	1	..	..	..	1	..	2	2	..	..	3	1	120	255	6
30	..	..	..	..	..	13	..	3	..	1	..	9	2	16	4	25	5	240	555	7
50	12	2	..	..	..	4	..	..	..	..	..	3	2	..	..	4	..	130	291	8
38	35	..	..	..	..	..	..	..	..	..	..	..	..	..	..	2	..	98	144	9
97	93	54	22	2	..	2	..	1	..	6	..	3	2	2	..	5	6	166	324	10
131	141	..	..	..	..	1	1	..	..	..	..	1	1	..	..	5	2	58	81	11
115	50	4	7	..	..	..	1	1	..	..	..	6	2	..	..	4	1	168	423	12
..	..	..	..	..	..	..	..	..	..	Uninhabited		..	..	..	..	..	..	..	..	13
57	96	..	..	1	..	2	..	..	..	..	..	4	..	..	..	6	1	72	86	14
64	100	..	..	..	..	2	..	..	..	..	..	1	..	..	..	2	3	86	106	15
106	1	..	..	..	..	..	..	..	1	1	..	..	..	..	..	1	..	73	216	16
14	..	..	..	..	..	..	..	..	..	..	..	..	..	..	..	..	..	18	39	17
..	..	..	..	..	..	..	..	..	..	Uninhabited		..	..	..	..	..	..	..	..	18
56	35	..	..	..	..	..	..	..	..	..	..	..	..	..	..	1	..	89	146	19
4	4	..	..	..	..	..	..	..	..	..	..	..	..	..	..	..	..	5	10	20
8	63	..	..	..	..	..	..	..	..	1	..	..	..	..	..	..	..	69	83	21
3	11	..	..	..	..	..	..	..	..	..	..	..	..	..	..	..	..	12	9	22
2	3	..	..	..	..	..	..	..	..	..	..	..	..	..	..	..	..	5	16	23
116	111	33	2	2	..	14	..	7	..	4	..	39	7	6	..	41	7	384	655	24
71	51	4	..	..	..	3	1	1	..	..	..	2	..	..	..	15	1	150	289	25
112	127	13	..	..	..	7	..	11	1	3	..	14	2	..	..	19	4	379	649	26
35	26	..	..	..	..	..	..	..	..	..	..	..	..	..	..	..	..	19	30	27
84	73	6	1	..	..	..	1	3	..	..	..	1	1	..	..	1	..	117	221	28
17	4	18	7	..	..	..	..	..	2	..	..	2	1	..	2	..	..	90	113	29
62	92	6	..	..	..	6	2	1	1	..	..	2	1	1	..	11	..	136	221	30
88	62	6	1	1	..	36	2	1	..	4	..	7	1	5	..	6	..	271	445	31
16	2	..	..	..	..	..	..	..	..	..	..	2	..	..	..	2	..	69	109	32
59	57	29	9	..	..	2	..	1	2	8	..	6	1	..	..	16	4	169	277	33
20	..	..	..	..	..	..	..	1	..	..	..	2	..	..	..	2	..	59	132	34
..	..	..	..	..	..	..	..	..	..	Uninhabited		..	..	..	..	..	..	..	..	35

PRIMARY

MANVI TALUK

L.C. No.	Name of village/ town/ward/ urban enumerator's block No.	Area of village in acres and of town/ ward in Km²	No. of Occupied residential houses	No. of households	Total population (including Institutional and Houseless population)			Scheduled Castes		Scheduled Tribes		Literate and educated persons		WORKERS			
														Total workers (I-IX)		I	
					P	M	F	M	F	M	F	M	F	M	F	M	F
1	2	3	4	5	6	7	8	9	10	11	12	13	14	15	16	17	18
36.	Chilkaragi ..	1,960	82	104	496	229	267	37	41	..	..	88	17	117	21	73	..
37.	Gudihal ..	1,662	116	116	716	363	353	148	153	..	..	61	6	188	170	69	8
38.	Hilalpur ..	1,280	36	38	240	120	120	15	19	..	..	24	2	78	57	56	39
39.	Benchmardi ..	1,802	97	99	600	306	294	69	64	..	..	84	1	208	147	153	67
40.	Harvapur ..	831	87	92	575	300	275	17	17	..	..	40	..	164	62	42	29
41.	Togalgal ..	955	..	..	..	..	..	..	..	Uninhabited		..	..	..	..	..	..
42.	Anandgal ..	1,771	144	146	972	484	488	48	46	..	..	121	15	287	122	167	9
43.	Tupdoor ..	1,263	83	83	449	220	229	59	68	..	..	37	4	120	59	65	..
44.	Kowtal ..	15,075	1,047	1,112	6,455	3,270	3,185	364	402	..	..	1,410	471	1,669	302	804	29
45.	Timmapur ..	1,460	45	54	399	199	180	32	29	..	..	9	..	97	..	65	..
46.	Toppaldoddi ..	2,683	96	96	461	227	234	31	32	..	..	48	4	127	..	118	..
47.	Chinchirki ..	2,575	155	155	826	398	428	85	95	..	..	58	4	234	6	179	4
48.	Buddinni (Umli)	977	75	75	436	217	219	94	91	..	..	58	..	117	10	62	..
49.	Huda ..	1,351	61	61	315	166	149	3	7	..	..	4	..	104	7	90	4
50.	Heer ..	2,731	184	188	1,031	541	490	45	50	..	..	93	1	306	18	214	7
51.	Yapalaparti ..	588	..	..	..	..	..	..	..	Uninhabited		..	..	..	..	..	..
52.	Donmardi ..	1,675	55	62	316	149	167	27	26	..	..	19	..	87	..	75	..
53.	Bomsandoddi ..	259	..	..	..	..	..	..	..	Uninhabited		..	..	..	..	..	..
54.	Kasandoddi ..	649	128	138	757	392	365	18	28	..	..	26	5	225	1	172	1
55.	Saidapur ..	1,485	88	96	511	256	255	30	28	..	..	95	11	145	6	137	..
56.	Hussainpur ..	2,661	94	94	603	287	316	22	23	..	..	47	2	169	2	159	2
57.	Gud-dinni (Umli)	908	12	20	104	55	49	7	7	..	..	18	4	29	..	19	..
58.	Chikkahangi ..	1,656	55	62	244	115	129	63	77	..	..	41	5	61	..	23	..
59.	Hirehangi ..	1,808	203	221	1,004	496	508	88	85	..	..	51	7	280	31	121	14
60.	Potapur ..	2,001	78	104	441	219	222	19	16	..	..	73	25	113	3	101	..
61.	Goldinni ..	1,196	103	123	569	270	299	70	82	..	..	103	11	160	14	80	..
62.	Chikkabadardinni	794	55	56	284	143	141	12	17	..	..	34	3	97	8	43	..
63.	Dewatgal ..	1,804	58	59	367	186	181	12	14	..	..	48	4	110	1	83	1
64.	Malat ..	5,079	408	414	1,308	658	650	94	107	..	..	158	39	367	167	169	17
65.	Patkandoddi ..	2,163	77	81	344	187	157	3	3	..	..	10	4	115	4	83	2
66.	Kalamgere ..	1,999	87	112	627	308	319	61	93	..	..	37	8	197	129	114	4
67.	Bullapur ..	2,032	35	37	189	95	94	3	..	..	..	18	..	51	..	34	..
68.	Kurkunda ..	3,779	229	246	1,363	665	698	16	13	..	..	109	14	378	16	235	9
69.	Wadwati ..	2,258	75	76	416	200	216	2	2	..	..	31	16	107	4	64	..
70.	Narbanda ..	1,885	113	132	600	311	289	45	52	..	..	58	3	190	53	62	5

CENSUS ABSTRACT

MANVI TALUK

WORKERS																		NON-WORKERS		
II		III		IV		V (*a*)		V (*b*)		VI		VII		VIII		IX		X		L.C.
M	F	M	F	M	F	M	F	M	F	M	F	M	F	M	F	M	F	M	I	No.
19	20	21	22	23	24	25	26	27	28	29	30	31	32	33	34	35	36	37	38	1
36	17	1	..	..	..	1	1	..	..	..	..	1	..	..	..	5	3	112	246	36
90	157	4	1	..	..	1	..	..	1	3	..	4	1	..	..	17	2	175	183	39
8	11	1	1	..	..	..	..	..	..	..	1	1	..	..	..	12	5	42	63	37
25	32	15	38	...	..	5	2	..	1	3	..	3	..	..	..	4	7	98	147	38
119	33	..	..	..	..	1	..	..	..	..	..	1	..	..	..	1	..	136	213	40
..	...	..	...	..	..	..	..	..	..	Uninhabited		..	..	..	..	..	..	..	..	41
85	104	15	4	..	..	3	..	3	1	3	1	3	..	..	..	8	3	197	366	42
37	59	5	..	..	..	6	..	2	..	..	..	3	..	..	..	2	..	100	170	43
412	241	20	..	..	..	59	1	29	3	32	3	92	3	11	..	210	22	1,601	2,883	44
27	..	1	..	..	..	1	..	..	..	2	..	1	..	..	..	..	..	102	180	45
..	...	..	..	..	..	3	..	..	..	1	..	2	..	..	..	3	..	100	234	46
21	...	..	2	..	..	2	..	13	..	4	..	5	..	1	..	9	..	164	422	47
41	9	1	..	..	..	5	..	..	..	6	..	..	1	..	..	2	..	100	209	48
5	3	..	..	..	..	6	..	1	..	..	..	2	..	..	..	..	..	62	142	49
37	8	24	..	1	..	4	1	5	..	..	..	7	2	1	..	13	..	235	472	50
..	..	..	..	..	..	..	..	..	..	Uninhabited		..	..	..	..	..	..	..	..	51
5	..	4	..	..	..	1	..	..	..	..	..	1	..	..	..	2	..	62	167	52
..	..	..	..	..	..	..	..	..	..	Uninhabited		..	..	..	..	..	..	..	..	53
33	..	7	..	2	..	1	..	3	..	..	..	3	..	..	..	4	..	167	364	54
3	4	..	..	..	..	1	..	..	..	..	..	1	2	..	..	3	..	111	249	55
5	...	..	..	..	..	3	..	..	..	..	..	1	..	..	..	1	..	118	314	56
10	..	..	..	..	..	..	..	..	..	..	..	..	..	..	..	..	..	26	49	57
31	..	..	..	..	..	4	..	..	..	..	..	..	..	1	..	2	..	54	129	58
117	7	..	..	..	..	2	..	3	..	1	..	5	2	..	..	31	8	216	477	59
8	1	..	..	..	..	1	1	..	..	..	..	..	..	..	..	3	1	106	219	60
57	11	9	1	..	..	1	..	..	..	7	..	1	..	1	..	4	2	110	285	61
33	7	10	1	..	..	8	..	..	..	..	..	1	..	..	..	2	..	46	133	62
11	...	8	..	..	..	4	..	..	..	1	..	1	..	..	..	2	..	76	180	63
96	138	9	...	...	...	6	1	4	2	23	..	11	6	8	..	41	3	291	483	64
19	2	4	...	...	...	...	...	2	...	3	..	1	..	..	..	3	..	72	153	65
40	101	19	7	..	..	5	1	2	3	..	..	2	3	1	..	14	10	111	190	66
14	...	1	..	..	..	..	..	1	..	..	..	..	..	..	..	1	..	44	94	67
82	6	27	..	1	..	3	..	8	..	..	..	8	1	1	..	13	..	287	682	68
27	2	10	2	..	..	2	..	..	..	..	..	..	..	..	..	1	..	93	212	69
75	43	33	2	5	..	2	..	..	..	..	..	7	3	2	..	3	..	121	236	70

MANVI TALUK

L.C. No.	Name of village/ town/ward/ urban enumerator's block No.	Area of village in acres and of town/ ward in Km²	No. of Occupied residential houses	No. of households	Total population (including Institutional and Houseless population)			Scheduled Castes		Scheduled Tribes		Literate and educated persons		WORKERS			
														Total workers (I-IX)		I	
					P	M	F	M	F	M	F	M	F	M	F	M	F
1	2	3	4	5	6	7	8	9	10	11	12	13	14	15	16	17	18
71. Hunched ..		1,178	55	59	358	174	184	6	20	..	..	39	2	100	23	24	5
72. Murkigud ..		1,900	55	66	355	190	165	..	..	..	..	24	1	98	2	86	..
73. Marat ..		924	178	181	887	438	449	70	67	..	..	73	12	286	48	120	4
74. Nawalkal ..		3,481	163	220	852	428	424	62	56	..	..	104	27	228	26	81	2
75. Hosur (Nugdoni)		3,060	99	131	555	285	270	89	103	..	..	45	8	177	98	91	16
76. Ballatgi ..		7,561	422	445	2,336	1,141	1,195	55	61	..	..	287	87	650	131	359	12
77. Aldhal ..		2,783	142	150	698	343	355	32	38	..	..	91	17	224	3	19	..
78. Gavigat ..		4,113	121	121	671	322	349	31	34	..	..	82	11	188	9	11	1
79. Nakkunda ..		3,868	205	205	1,042	519	523	79	68	..	..	114	24	301	276	153	72
80. Bagalwad ..		7,523	479	509	2,921	1,449	1,472	86	209	..	..	292	62	775	68	315	6
81. Hirebadardinni		2,017	136	136	714	374	340	37	..	..	..	73	8	228	91	90	12
82. Nugdoni ..		2,038	78	106	380	179	201	52	61	..	..	42	9	121	75	31	..
83. Sirwar ..		7,173	1,009	1,078	6,084	3,060	3,024	207	217	..	..	1,259	553	1,660	522	434	22
84. Jakkaldinni ..		1,680	115	115	617	301	316	31	37	..	..	108	35	192	..	88	..
85. Atnur ..		8,800	341	395	2,102	1,014	1,088	217	227	19	16	310	66	546	323	192	22
86. Shakapur ..		730	118	185	866	422	444	79	74	..	..	158	36	263	101	102	5
87. Singad-dinni ..		1,708	21	21	111	58	53	..	..	..	..	27	..	38	9	19	..
88. Ganadinni ..		3,571	194	194	1,036	508	528	62	70	..	..	112	20	278	9	130	6
89. Halli ..		835	19	22	143	77	66	20	13	..	..	9	2	30	10	4	..
90. Sanhosur ..		2,025	194	209	1,151	572	579	163	170	..	..	106	19	337	178	90	..
91. Gud-dinni (Khalsa)		8,379	237	269	1,383	741	642	105	112	..	..	96	12	420	174	81	..
92. Sangapur ..		2,668	214	214	1,163	588	575	45	54	..	..	128	53	371	171	135	3
93. Jambaldinni ..		2,034	153	153	805	422	383	89	78	..	..	109	22	230	76	83	1
94. Kad-dinni ..		2,019	122	127	691	354	337	39	23	..	..	71	11	205	55	105	9
95. Chagbhavi ..		2,840	208	208	1,198	616	582	102	69	..	..	167	33	366	169	151	1
96. Lakkamdinni ..		2,049	130	130	597	287	310	76	78	..	..	59	8	173	71	54	..
97. Jalapur ..		3,016	88	88	411	213	198	19	13	..	..	40	10	113	2	107	..
98. Kallur ..		21,966	1,429	1,459	5,544	2,815	2,729	201	240	..	..	873	252	1,515	442	478	15
99. Kapgal ..		4,362	303	340	1,795	884	911	22	27	..	..	235	101	519	370	213	29
100. Bettadur ..		2,143	180	187	877	432	445	51	48	..	..	111	16	277	93	150	13
101. Neermanvi ..		6,239	470	510	2,671	1,354	1,317	285	271	..	..	257	90	824	286	243	19
102. Govindoddi ..		806	72	80	458	238	220	2	2	..	..	24	4	144	29	100	11
103. Chimlapur ..		1,456	96	107	510	253	257	2	2	..	..	55	9	164	32	110	..
104. Kardigud ..		1,231	190	208	1,120	563	557	57	69	..	..	99	19	347	103	167	16
105. Naslapur ..		1,782	65	74	395	203	192	15	18	..	..	50	8	134	38	64	..

CENSUS ABSTRACT

MANVI TALUK

WORKERS																		NON-WORKERS		
II		III		IV		V (*a*)		V (*b*)		VI		VII		VIII		IX		X		L.C.
M	F	M	F	M	F	M	F	M	F	M	F	M	F	M	F	M	F	M	F	No.
19	20	21	22	23	24	25	26	27	28	29	30	31	32	33	34	35	36	37	38	1
52	16	5	1	..	..	11	1	..	..	..	..	3	..	..	..	5	..	74	161	71
1	..	9	2	..	..	1	..	..	..	..	..	..	..	..	..	1	..	92	163	72
81	31	29	7	..	..	5	..	1	..	..	..	41	6	..	..	9	..	152	401	73
94	12	18	15	..	..	4	..	2	..	2	..	12	2	1	..	14	5	200	398	74
55	37	5	..	..	..	1	1	..	..	..	..	1	..	..	..	24	44	108	172	75
174	103	32	1	..	..	10	..	28	5	1	..	16	2	1	..	29	8	491	1,064	76
194	1	1	1	..	..	..	..	..	..	..	..	..	..	3	..	7	1	119	352	77
120	3	35	5	..	..	6	..	..	..	6	..	6	..	3	..	1	..	134	340	78
105	189	7	2	..	..	8	7	1	..	2	..	8	1	..	..	17	5	218	247	79
335	56	1	..	..	..	30	3	18	1	8	..	20	1	2	..	46	1	674	1,404	80
129	79	1	..	..	..	2	..	..	..	..	..	4	..	..	..	2	..	146	249	81
36	2	6	8	..	..	7	1	1	1	5	..	3	1	28	61	4	1	58	126	82
583	418	46	12	..	..	67	17	55	4	70	..	136	8	45	1	224	40	1,400	2,502	83
96	..	..	..	..	..	4	..	..	..	..	..	3	..	1	..	..	..	109	316	84
217	274	23	1	2	..	26	9	17	3	5	..	22	6	3	..	39	8	468	765	85
125	87	20	6	..	..	3	...	..	1	..	..	5	1	..	..	8	1	159	343	86
18	9	..	..	..	..	..	..	..	..	..	..	1	..	..	..	..	..	20	44	87
135	3	..	..	..	..	3	..	2	..	..	..	3	..	..	..	5	..	230	519	88
17	7	..	..	..	..	1	..	..	..	1	..	..	..	..	..	7	3	47	56	89
234	168	..	..	..	..	2	3	3	..	..	..	..	2	..	..	8	5	235	401	90
284	163	25	2	..	..	..	..	14	2	1	..	9	2	..	..	6	5	321	468	91
201	164	3	..	..	..	6	..	6	..	..	..	7	..	..	..	13	4	217	404	92
125	74	4	..	..	..	3	..	6	..	..	..	4	..	..	1	5	..	192	307	93
42	2	..	..	..	..	..	..	..	..	..	..	..	..	..	..	58	44	149	282	94
199	168	2	..	..	..	3	..	..	..	..	..	7	..	..	..	4	..	250	413	95
83	1	..	..	..	..	1	..	..	..	..	..	..	..	..	..	35	70	114	239	96
1	2	3	..	..	..	..	..	..	..	..	..	1	..	..	..	1	..	100	196	97
706	372	54	3	..	..	28	1	20	1	11	1	51	3	9	..	158	46	1,300	2,287	98
257	334	7	1	..	..	4	..	6	..	8	..	13	2	..	..	11	4	365	541	99
97	76	5	..	..	..	1	..	5	..	3	..	8	2	1	..	7	2	155	352	100
417	218	44	22	..	..	15	3	14	1	23	..	27	7	5	1	36	15	530	1,031	101
39	18	..	...	..	..	..	..	..	..	1	..	..	..	..	..	4	..	94	191	102
34	23	..	...	..	..	..	..	14	..	..	..	3	..	..	..	3	9	89	225	103
138	86	15	..	..	..	6	..	4	..	1	..	8	..	..	..	8	1	216	454	104
34	37	27	..	..	..	2	...	..	..	1	..	3	...	2	..	1	1	69	154	105

MANVI TALUK

L.C. No.	Name of village/ town/ward/ urban enume-rator's block No.	Area of village in acres and of town/ ward in Km²	No. of Occu-pied resi-dential houses	No. of house-holds	Total population (including Institutional and Houseless population)			Scheduled Castes		Scheduled Tribes		Literate and educated persons		WORKERS Total workers (I-IX)		I	
					P	M	F	M	F	M	F	M	F	M	F	M	F
1	2	3	4	5	6	7	8	9	10	11	12	13	14	15	16	17	18
106. Malligmadu ..		2,439	83	85	469	235	234	16	20	..	..	42	17	153	81	42	6
107. Harvi ..		3,612	565	586	2,189	1,103	1,086	117	125	..	..	267	56	653	330	269	20
108. Madgiri ..		6,897	505	521	2,763	1,383	1,380	228	248	..	..	393	113	840	305	263	21
109. Tupdur (Khalsa)		1,382	35	38	204	100	104	49	52	..	..	13	2	67	..	21	..
110. Bomanhal ..		1,357	162	172	795	396	399	50	50	..	..	82	15	233	3	..	..
111. Bevinur ...		932	40	43	245	135	110	5	3	..	..	7	3	70	..	..	..
112. Machnur ..		3,333	154	173	939	493	446	82	85	..	..	158	18	275	60	109	6
113. Hokrani ..		4,304	226	246	1,046	529	517	122	88	..	..	186	29	328	202	147	2
114. Kurdi ..		14,267	1,015	1,077	5,606	2,791	2,815	155	147	..	..	563	286	1,478	157	474	9
115. Aroli ..		5,157	264	278	2,303	1,179	1,124	212	215	..	..	196	42	670	14	301	1
116. Advikhanapur ..		1,973	92	113	499	251	248	95	150	..	..	46	3	143	77	57	..
117. Rajoli ..		2,459	276	311	1,573	813	760	75	59	..	..	110	6	476	99	265	33
118. Walkamdinni ..		1,463	158	180	866	442	424	32	19	..	..	75	5	263	121	129	17
119. Kamalat ..		1,090	102	112	520	256	264	47	52	..	..	26	13	159	35	84	2
120. Jukur ..		1,678	100	100	521	249	272	85	101	..	..	33	10	156	..	128	..
121. Tammapur ..		1,160	21	21	113	63	50	42	36	..	..	2	..	42	..	38	..
122. Rajalbanda ...		784	162	182	932	475	457	17	26	..	..	122	23	288	137	107	23
123. Arnalli ..		2,036	124	137	713	365	348	17	18	..	..	118	25	234	33	130	7
124. Pannur (Umli) ..		1,745	128	142	700	347	353	44	35	..	..	61	13	227	71	87	4
125. Sadapur ..		1,510	161	174	892	449	443	34	27	..	..	78	16	263	66	146	7
126. Korvi ...		4,094	203	219	1,141	579	562	26	25	..	..	77	25	362	172	103	1
127. Bapur ..		1,594	33	33	112	58	54	18	7	..	..	12	6	43	17	26	7
128. Seekal ..		1,594	79	79	371	176	195	59	63	..	..	34	11	112	48	83	22
129. Murharpur ...		1,084	95	95	416	220	196	..	..	..	..	28	15	146	23	2	..
130. Sunkeswara ...		2,663	373	387	1,897	964	933	71	57	..	..	186	71	545	177	314	24
131. Bailmarchad ...		3,389	192	226	1,060	528	532	106	95	..	..	106	20	315	68	149	5
132. Gorkal ...		7,567	394	375	1,914	951	963	108	139	..	..	273	80	555	273	200	24
133. Manvi (Rural)		10,983	28	28	139	76	63	8	15	..	..	30	15	43	1	12	..
134. Rabbankal ...		1,482	134	134	633	318	315	112	112	..	..	90	72	193	11	100	..
135. Daddal ...		1,278	87	89	421	208	213	75	80	..	..	24	4	130	31	91	3
136. Katarki ...		1,760	133	133	931	466	465	18	17	..	..	59	4	248	4	184	1
137. Madlapur ...		3,164	317	353	1,557	767	790	104	119	..	..	158	52	376	59	259	47
138. Burhanpur ...		1,142	24	25	150	67	83	..	..	..	..	4	..	31	12	20	2
139. Rangdhal ...		898	62	63	336	144	192	21	23	..	..	44	28	66	19	45	5
140. Buddinni (Umli)		795	8	8	51	23	28	..	..	..	..	14	..	8	1	7	1

CENSUS ABSTRACT

MANVI TALUK

WORKERS																		NON-WORKERS		
II		III		IV		V (*a*)		V (*b*)		VI		VII		VIII		IX		X		L.C.
M	F	M	F	M	F	M	F	M	F	M	F	M	F	M	F	M	F	M	F	No.
19	20	21	22	23	24	25	26	27	28	29	30	31	32	33	34	35	36	37	38	1
105	75	..	..	..	..	2	..	..	..	..	..	..	..	..	..	4	..	82	153	106
312	300	22	4	..	..	5	2	12	..	4	..	10	1	1	..	18	3	450	756	107
375	158	39	24	..	..	10	..	34	13	10	2	1	1	2	..	106	86	543	1,075	108
16	..	20	..	..	..	..	..	1	..	..	..	1	..	..	..	8	..	33	104	109
202	1	7	..	..	..	10	..	3	..	2	..	6	2	..	..	3	..	163	396	110
70	..	..	..	..	..	..	..	..	..	..	..	..	..	..	..	..	..	65	110	111
157	54	2	..	..	..	2	..	2	..	..	..	1	..	..	..	2	..	218	386	112
159	194	2	..	..	..	3	..	5	..	1	2	5	..	2	..	4	4	201	315	113
682	107	28	3	..	..	21	1	24	..	5	..	49	2	7	..	188	35	1,313	2,658	114
293	7	5	2	..	..	36	..	3	..	3	..	9	2	1	..	19	2	509	1,110	115
73	76	7	..	..	..	..	..	2	..	..	..	3	1	..	..	1	..	108	171	116
65	33	41	10	..	..	32	14	2	..	5	..	27	3	5	..	34	6	337	661	117
106	100	8	..	..	..	5	..	..	..	3	..	8	1	..	..	4	3	179	303	118
51	27	11	5	..	..	..	..	7	..	1	..	3	..	..	..	2	1	97	229	119
7	..	4	..	..	..	1	..	4	..	4	..	2	..	1	..	5	..	93	272	120
3	..	1	..	..	..	..	..	..	..	..	..	..	..	..	..	..	..	21	50	121
104	112	7	1	2	..	3	..	17	..	11	..	14	1	..	..	23	..	187	320	122
96	26	..	..	1	..	3	..	..	..	..	..	1	..	..	..	3	..	131	315	123
52	..	69	48	..	..	2	..	3	..	1	..	5	1	..	3	8	15	120	282	124
71	43	30	9	..	..	8	3	1	..	2	..	2	1	..	..	3	3	186	377	125
234	166	1	..	..	..	1	2	..	..	2	..	6	..	..	..	8	2	217	390	126
11	7	1	..	..	..	2	2	1	..	..	..	2	..	..	..	..	..	15	37	127
11	11	..	..	..	..	10	8	1	2	1	1	2	1	..	..	2	3	64	147	128
136	7	..	..	..	..	3	6	..	..	..	..	..	..	..	..	5	10	74	173	129
182	149	5	..	..	..	4	..	8	2	4	1	9	..	..	..	19	1	419	756	130
131	259	8	1	..	..	7	..	..	..	2	..	6	1	..	..	12	2	213	264	131
266	240	4	2	..	..	34	2	6	..	12	1	17	2	2	..	14	2	396	690	132
6	..	3	..	..	..	2	..	13	1	1	..	4	..	..	..	2	..	33	62	133
85	10	..	..	..	..	2	..	2	..	..	..	1	1	..	..	3	..	125	304	134
4	..	25	17	..	..	1	..	2	..	..	..	..	1	..	..	6	10	78	182	135
52	2	..	..	..	..	3	..	..	..	1	..	7	1	..	..	1	..	218	461	136
76	9	..	..	..	..	1	..	2	..	..	..	7	2	20	..	11	1	391	731	137
10	10	..	..	..	..	..	..	1	..	..	..	..	..	..	..	..	..	36	71	138
13	11	..	..	..	..	3	..	..	..	..	..	1	2	1	..	3	1	78	173	139
1	..	..	..	..	..	..	..	..	..	..	..	..	..	..	..	..	..	15	27	140

PRIMARY

MANVI TALUK

L.C. No.	Name of village/ town/ward/ urban enume-rator's block No.	Area of village in acres and of town/ ward in Km²	No. of Occu-pied resi-dential houses	No. of house-holds	Total population (including Institutional and Houseless population)			Scheduled Castes		Scheduled Tribes		Literate and educated persons		WORKERS			
														Total workers (I-IX)		I	
					P	M	F	M	F	M	F	M	F	M	F	M	F
1	2	3	4	5	6	7	8	9	10	11	12	13	14	15	16	17	18
141. Chikalparvi ..		7,860	315	315	1,550	786	764	67	59	..	..	188	64	495	161	127	5
142. Yedival ..		1,170	84	84	436	215	221	86	92	..	..	23	..	146	15	4	3
143. Pannur (Khalsa)		2,114	125	164	718	367	351	9	10	..	..	97	13	231	24	139	6
144. Nalgundinni ..		2,061	27	27	143	64	79	..	..	..	..	12	..	43	3	43	3
145. Chikkotankal ..		3,079	201	235	1,319	657	662	32	36	..	..	111	21	352	38	192	5
146. Hosur (Umli) ..		1,648	204	214	1,128	562	562	32	31	..	..	149	48	291	115	100	12
147. Jutlapur ..		762	..	..	..	..	..	..	..	Uninhabited		..	..	..	..	..	..
148. Kumdhal ..		510	..	..	..	..	..	..	..	Uninhabited		..	..	..	..	..	..
149. Nandihal (Khalsa)		1,442	70	76	396	182	214	73	89	..	..	42	14	115	..	55	..
150. Rajaldinni ..		1,557	57	65	398	202	196	12	12	..	..	63	18	111	7	52	..
151. Yermaldoddi ..		1,216	41	45	240	113	127	13	28	..	..	43	6	75	3	49	2
152. Mustoor ..		3,357	156	157	861	420	441	4	7	..	..	112	23	240	40	119	6
153. Hire-Kotankal ..		1,040	568	614	3,297	1,650	1,647	238	253	..	..	474	138	966	311	422	17
154. Devipur ..		1,459	57	61	383	196	187	19	16	..	..	35	1	109	103	74	5
155. Eralgaddi ..		1,133	92	95	503	233	270	24	39	..	..	46	1	135	116	43	..
156. Kharabdinni ..		644	128	134	758	360	398	41	43	..	..	99	12	193	42	93	..
157. Muddamgaddi ..		1,586	106	110	590	297	293	2	3	..	..	98	16	172	56	47	..
158. Uralgaddi ..		480	1	1	3	2	1	2	1	..	..	..	..	2	1	1	..
159. Potanhal ..		3,617	243	260	1,365	693	672	46	50	..	..	169	51	430	309	140	13
160. Jeenur ..		3,758	181	199	1,011	515	496	88	77	..	..	128	26	274	147	99	13
161. Tadkal ..		3,673	150	157	860	435	425	62	59	..	..	104	16	245	192	134	35
162. Dhotarbanda ..		1,226	63	72	369	192	177	3	1	..	..	54	4	125	74	55	..
163. Utaknur ..		1,372	152	161	916	452	464	42	48	..	..	121	13	284	238	121	13
164. Belwat ..		1,192	28	28	172	86	86	39	32	..	..	1	..	48	56	25	24
165. Udbal ..		1,499	109	189	540	270	270	49	58	..	..	33	1	195	187	128	89
166. Badlapur ..		408	34	34	190	80	110	..	..	..	..	6	2	56	79	16	3
167. Byagwat ..		4,652	316	358	1,970	1,016	954	75	59	..	..	278	54	575	138	356	83
168. Karegud ..		2,587	133	136	654	328	326	59	61	..	..	91	14	207	130	111	35
169. Janekal ..		3,649	191	234	983	484	499	35	39	..	..	74	26	285	97	158	34
170. Amrawati ..		3,056	122	136	793	381	412	90	100	..	..	86	12	213	130	74	8
171. Bhogawati ...		2,934	139	139	772	381	391	..	..	...	..	158	21	189	124	96	29

CENSUS ABSTRACT

MANVI TALUK

WORKERS																		NON-WORKERS		
II		III		IV		V (*a*)		V (*b*)		VI		VII		VIII		IX		X		L.C.
M	F	M	F	M	F	M	F	M	F	M	F	M	F	M	F	M	F	M	F	No.
19	20	21	22	23	24	25	26	27	28	29	30	31	32	33	34	35	36	37	38	1
286	152	41	1	1	..	..	..	5	..	4	..	11	..	3	..	17	3	291	603	141
119	3	16	4	..	..	..	..	1	..	..	..	3	1	..	..	3	4	69	206	142
43	12	22	1	..	..	3	..	3	..	1	..	9	2	..	1	11	2	136	327	143
..	..	..	..	..	..	..	..	..	..	..	..	..	..	..	..	..	..	21	76	144
84	8	2	..	..	..	13	2	2	..	10	1	11	1	28	17	10	4	305	624	145
155	98	1	..	..	..	..	..	14	1	..	..	9	3	1	..	11	1	275	447	146
..	..	..	..	..	..	..	..	..	..	Uninhabited		..	..	..	..	..	..	..	..	147
..	..	..	..	..	..	..	..	..	..	*Uninhabited*		..	..	..	..	..	..	..	..	*148*
57	..	..	..	..	..	..	..	1	..	..	..	..	..	..	..	2	..	67	214	149
48	5	5	..	..	..	1	..	2	..	..	..	1	1	..	..	2	1	91	189	150
15	1	7	..	..	..	..	..	..	..	..	..	3	..	..	..	1	..	38	124	151
80	11	24	1	..	..	..	..	3	1	..	..	3	2	1	..	10	19	180	401	152
280	191	50	7	..	..	14	..	22	2	20	..	25	8	1	1	132	87	684	1,336	153
32	96	..	..	..	..	..	..	2	..	..	..	..	..	..	..	1	..	87	84	154
68	111	11	5	..	..	1	..	2	..	1	..	6	..	..	..	3	..	98	154	155
87	41	..	..	..	..	..	..	4	1	..	..	6	..	..	..	3	..	167	356	156
88	48	11	3	..	..	4	..	1	..	1	..	9	3	..	..	11	2	125	237	157
1	1	..	..	..	..	..	..	..	..	..	..	..	..	..	..	..	..	..	..	158
202	278	6	..	..	..	7	3	12	4	19	..	25	3	4	..	15	8	263	363	159
157	131	2	..	1	..	1	..	..	..	3	..	2	..	..	..	9	3	241	349	160
55	157	25	..	..	..	2	..	18	..	..	..	5	..	1	..	5	..	190	233	161
42	64	21	8	..	..	2	..	..	..	1	..	2	..	..	1	2	..	67	103	162
92	193	32	9	..	..	17	17	..	1	1	..	8	3	..	..	13	2	168	226	163
19	27	4	5	..	..	..	..	..	..	..	..	..	..	..	..	..	..	38	30	164
46	83	11	10	..	..	1	..	2	2	..	..	4	1	..	..	3	2	75	83	165
36	62	1	3	..	..	1	5	..	2	..	..	..	1	..	..	2	3	24	31	166
140	46	7	..	..	..	9	3	14	1	5	1	14	1	1	..	29	3	441	816	167
70	94	4	..	..	..	11	..	3	..	1	..	6	1	..	..	1	..	121	196	168
69	50	21	7	..	..	8	1	7	..	2	1	8	3	..	..	12	1	199	402	169
130	121	1	..	..	..	1	..	1	..	..	..	2	..	..	..	4	1	168	282	170
85	90	1	3	..	..	..	..	1	..	..	..	2	2	..	..	4	..	192	267	171

PRIMARY

MANVI TALUK

L.C. No.	Name of village/ town/ward/ urban enumerator s block No.	Area of village in acres and of town/ ward in Km²	No. of Occupied residential houses	No. of households	Total population (including Institutional and Houseless population)			Scheduled Castes		Scheduled Tribes		Literate and educated persons		WORKERS: Total workers (I-IX)		WORKERS: I	
					P	M	F	M	F	M	F	M	F	M	F	M	F
1	2	3	4	5	6	7	8	9	10	11	12	13	14	15	16	17	18
	URBAN																
16/VI	**Manvi (M)** ..	**13·25**	**2659**	**2879**	**13909**	**7072**	**6837**	**454**	**493**	**43**	**29**	**2488**	**1137**	**3873**	**1436**	**830**	**125**
	Division I	**N.A.**	**560**	**617**	**3074**	**1542**	**1532**	**173**	**199**	..	..	**669**	**159**	**832**	**374**	**120**	**35**
	1		154	154	769	400	369	21	6	..	..	180	40	209	96	1	..
	2		120	141	703	356	347	1	..	..	..	216	73	196	116	19	6
	3		98	117	618	323	295	2	1	..	..	79	27	163	23	20	4
	4		107	113	578	280	298	..	..	..	..	52	6	163	79	66	23
	5		81	92	406	183	223	149	192	..	..	142	13	101	60	14	2
	Division II	**N.A.**	**465**	**498**	**2699**	**1330**	**1369**	**124**	**144**	..	..	**431**	**147**	**734**	**312**	**268**	**36**
	6		86	91	461	221	240	52	46	..	..	43	8	141	106	52	27
	7		79	87	420	209	211	..	..	..	..	79	20	125	111	47	5
	8		75	78	469	220	249	24	28	..	..	64	31	110	64	15	..
	9		123	130	734	357	377	48	70	..	..	108	28	197	1	121	..
	10		102	112	615	323	292	..	..	..	..	137	60	161	30	33	4
	Division III	**N.A.**	**417**	**450**	**2390**	**1218**	**1172**	**3**	..	..	..	**524**	**439**	**627**	**98**	**109**	**21**
	11		62	64	344	166	178	..	..	..	..	93	67	88	3	8	..
	12		85	97	529	270	259	..	..	..	..	83	135	142	29	31	5
	13		98	98	560	285	275	3	..	..	..	60	72	160	45	41	12
	14		105	124	624	322	302	..	..	..	..	150	74	158	15	11	1
	15		67	67	333	175	158	..	..	..	..	138	91	79	6	18	3
	Division IV	**N.A.**	**581**	**646**	**3209**	**1639**	**1570**	**2**	**2**	..	..	**450**	**240**	**878**	**278**	**279**	**26**
	16		102	102	676	343	333	..	..	..	..	162	103	172	20	45	9
	17		133	133	678	337	341	2	2	..	..	60	17	204	111	31	1
	18		133	134	661	333	328	..	..	..	..	80	33	183	84	45	10
	19		80	141	485	253	232	..	..	..	..	53	27	119	10	91	3
	20		133	136	709	373	336	..	..	..	..	95	60	200	53	67	3
	Division V	**N.A.**	**636**	**668**	**2537**	**1343**	**1194**	**152**	**148**	**43**	**29**	**414**	**152**	**802**	**374**	**54**	**7**
	21		177	180	626	360	266	36	18	4	4	200	88	200	39	24	2
	22		122	150	529	272	257	35	41	..	..	138	58	152	15	28	2
	23		70	70	230	110	120	..	..	..	..	16	..	91	91	2	3
	24		87	87	385	197	188	37	15	..	..	13	1	122	77	..	..
	25		102	102	428	233	195	33	51	...	..	38	5	133	66	...	...
	26		78	79	339	171	168	11	23	39	25	9	..	104	86	..	..

CENSUS ABSTRACT

MANVI TALUK

WORKERS																		NON-WORKERS		
II		III		IV		V (*a*)		V (*b*)		VI		VII		VIII		IX		X		L.C.
M	F	M	F	M	F	M	F	M	F	M	F	M	F	M	F	M	F	M	F	No.
19	20	21	22	23	24	25	26	27	28	29	30	31	32	33	34	35	36	37	38	1
983	**1059**	**117**	**14**	**1**	..	**254**	**66**	**132**	**22**	**225**	**43**	**645**	**41**	**100**	**3**	**586**	**63**	**3199**	**5401**	**16/VI**
240	**283**	**25**	**1**	..	..	**79**	**31**	**40**	..	**38**	**3**	**167**	**12**	**12**	**1**	**111**	**8**	**710**	**1158**	**I**
72	88	6	1	..	..	15	1	12	..	15	..	46	4	8	..	34	2	191	273	1
17	75	7	..	..	..	36	27	11	..	4	1	74	6	3	..	25	1	160	231	2
49	13	6	..	..	..	15	1	3	..	6	..	35	2	1	1	28	2	160	272	3
44	54	5	..	..	..	8	2	3	..	12	..	12	..	..	..	13	..	117	219	4
58	53	1	..	..	..	5	..	11	..	1	2	..	..	..	..	11	3	82	163	5
246	**248**	**9**	**2**	..	..	**18**	..	**35**	**12**	**24**	**5**	**56**	**4**	**8**	..	**70**	**5**	**596**	**1057**	**II**
77	72	2	1	..	..	..	..	..	1	7	5	1	..	..	..	2	..	80	134	6
62	104	1	..	..	..	3	..	5	..	..	..	3	1	..	..	4	1	84	100	7
21	51	3	..	..	..	7	..	17	11	12	..	20	2	1	..	14	..	110	185	8
34	1	..	..	..	..	..	..	7	..	3	..	9	..	1	..	22	..	160	376	9
52	20	3	1	..	..	8	..	6	..	2	..	23	1	6	..	28	4	162	262	10
26	**35**	**20**	1	..	..	**37**	**13**	**24**	**4**	**23**	..	**213**	**2**	**18**	..	**157**	**22**	**591**	**1074**	**III**
7	1	..	..	..	..	7	..	2	..	5	..	34	..	2	..	23	2	78	175	11
3	14	6	..	..	..	3	3	1	..	4	..	60	1	2	..	32	6	128	230	12
5	9	7	1	..	..	14	7	4	4	6	..	32	1	10	..	41	11	125	230	13
8	11	6	..	..	..	13	1	15	..	7	..	62	..	4	..	32	2	164	287	14
3	..	1	..	..	..	..	2	2	..	1	..	25	..	..	..	29	1	96	152	15
199	**226**	**40**	**6**	..	..	**68**	**1**	**14**	**1**	**26**	**2**	**90**	**6**	**34**	..	**128**	**10**	**761**	**1292**	**IV**
10	9	7	..	..	..	31	..	3	..	1	..	20	..	9	..	46	2	171	313	16
82	97	18	2	..	..	14	..	..	1	18	2	18	4	3	..	20	4	133	230	17
42	69	5	2	..	..	11	1	1	..	6	..	30	1	17	..	26	1	150	244	18
6	6	4	..	..	..	..	..	1	..	..	..	3	..	1	..	13	1	134	222	19
59	45	6	2	..	..	12	..	9	..	1	..	19	1	4	..	23	2	173	283	20
272	**267**	**23**	**4**	**1**	..	**52**	**21**	**19**	**5**	**114**	**33**	**119**	**17**	**28**	**2**	**120**	**18**	**541**	**820**	**V**
7	7	7	3	1	..	7	..	4	2	20	8	81	13	4	..	45	4	160	227	21
2	2	8	..	..	..	11	1	7	..	28	..	18	..	11	2	39	8	120	242	22
71	74	..	..	..	..	9	10	..	..	6	1	..	..	..	..	3	3	19	29	23
76	72	5	..	..	..	3	..	4	1	3	1	7	..	5	..	19	3	75	111	24
68	56	..	..	..	..	7	1	4	2	33	4	5	3	7	..	9	...	100	129	25
48	56	3	1	..	..	15	9	..	..	24	19	8	1	1	..	5	...	67	82	26

MANVI TALUK

DESCRIPTION OF URBAN ENUMERATORS' BLOCKS

Name of Town : MANVI (M)

LOCATION CODE NO : 16/VI

Census Enumeration Block No.	Description of jurisdiction of the Census Enumeration Block		
	Name or No. of Street, Road, Lane, etc.	No. of the first Census House	No. of the last Census House
1	2	3	4
Division I			
1.	..	1-3/1	1-139
2.	..	2-3	2-124
3.	..	3-1	3-125
4.	..	4-2	4-125
5.	..	5-1	5-125
Division II			
6.	..	6-5	6-125
7.	..	7-3	7-125
8.	..	8-2	8-116
9.	..	9-2	9-141
10.	..	10-1	10-125
Division III			
11.	..	11-2	11-125
12.	..	12-1	12-116
13.	..	13-1	13-126
14.	..	14-3	14-121
15.	..	15-38	15-126
Division IV			
16.	..	16-1	16-125
17.	..	17-1	17-125
18.	..	18-1	18-114
19.	..	19-1	19-125
20.	..	20-3	20-126
Division V			
21.	..	21-2	21-130
22.	..	22-1	22-107
23.	..	23-1	23-124
24.	..	24-1	24-131
25.	..	25-1	25-125
26.	..	26-1	26-53

RAICHUR TALUK

ALPHABETICAL LIST OF VILLAGES

RAICHUR TALUK

Sl. No.	Name of Village	1971 Census Location Code Number	Population 1961	Population 1971	Square in the Taluk Map in which the village is located
1	2	3	4	5	6
1.	Agapur ..	85	Uninhabited		D-3
2.	Agrahar ..	64	31	19	E-1
3.	Alkur ..	106	868	873	C-5
4.	Anwar ..	117	237	289	C-4
5.	Appandoddi ..	71	477	711	D-2
6.	Arkandoddi ..	95	Uninhabited		D-3
7.	Arlappanhuda	6	192	294	A-2
8.	Arlibenchi ..	17	271	201	C-4
9.	Arshangi ..	30	1,420	969	A-1
10.	Arsigera ..	75	230	448	D-3
11.	Asapur ..	18	638	666	B-4
12.	Askihal ..	101	2,148	2,102	B-3
13.	Athkur ..	66	1,233	1,852	E-2
14.	Ayajpur ..	93	543	709	D-4
15.	Bandoddi ..	89	777	849	D-3
16.	Bapur ..	91	716	691	D-3
17.	Bapur ..	131	Uninhabited		D-5
18.	Bassapur ..	121	Uninhabited		D-4
19.	Bevinbenchi ..	34	418	562	B-1
20.	Bichal ..	136	1,070	1,312	C-6
21.	Bijangera ..	102	698	1,030	D-4
22.	Bolmandoddi ..	104	251	360	C-3
23.	Budadipad ..	68	47	554	F-2
24.	Buddinni ..	157	615	683	D-6
25.	Bullapur ..	159	421	673	C-6
26.	Chanderbanda	51	1,251	1,628	D-3
27.	Chickmanchal ..	158	355	531	D-6
28.	Chicksugur ..	9	1,258	1,251	C-2
29.	Deosugur ..	25	1,389	1,416	C-1
30.	Devanpalli ..	97	546	861	C-4
31.	Dinni ..	111	2,553	2,188	B-4
32.	Dongarampur ..	61	649	897	E-1
33.	Dugnoor ..	146	568	706	C-6
34.	Eklaspur ..	80	1,466	1,104	B-3
35.	Fathepur ..	15	777	564	B-3
36.	Gadhar ..	112	958	974	C-5
37.	Gajerhal ..	69	381	652	E-2
38.	Gandhal ..	149	1,589	2,320	C-6
39.	Gangwar ..	154	219	246	D-6
40.	Ganjhalli ..	49	733	863	C-1
41.	Gannur ..	55	635	903	D-2
42.	Garaldinni ..	110	1,254	1,256	B-5
43.	Gatbichal ..	140	663	847	B-6
44.	Ghousenagar ..	90	74	106	D-3
45.	Gillesugur ..	135	765	1,076	C-6
46.	Godihal ..	107	503	556	C-5
47.	Gonhal ..	16	1,341	979	B-3
48.	Gonwar ..	118	366	586	C-4
49.	Gunderveli ..	156	128	217	D-6
50.	Gunjhalli ..	132	3,120	3,655	C-5
51.	Gurjapur ..	29	400	335	B-1
52.	Halvenkatapur	3	543	603	A-3
53.	Hanchinhal .	148	263	312	C-5
54.	Hanmapur ..	38	598	609	A-2
55.	Hanmapur ..	139	680	964	B-6
56.	Hanumandoddi	50	301	329	C-1
57.	Heerapur ..	141	1,078	1,392	B-5
58.	Hegsanhalli ..	40	568	652	C-2
59.	Hemberhal ..	36	753	684	A-1
60.	Hospet ..	11	1,656	1,720	B-2
61.	Hosur ..	99	1,489	1,481	B-3
62.	Hunsihalhuda ..	24	1,343	923	A-3
63.	Ibrahimdoddi ..	43	401	524	D-2
64.	Idapnur ..	150	2,897	3,121	D-5
65.	Jalibenchi ..	19	448	471	C-4
66.	Jambaldinni ..	134	397	734	D-5
67.	Jegarkal ..	8	1,906	2,225	B-2
68.	Julamgera ..	124	426	939	D-4
69.	Kadgandoddi ..	52	197	353	D-3
70.	Kadlur ..	28	1,339	1,524	B-1
71.	Kalmala ..	1	3,494	3,646	A-3
72.	Kamlapur ..	114	757	973	C-4
73.	Kanmedoddi ..	128	48	114	D-5
74.	Karebudur ..	147	404	438	C-6
75.	Karekal ..	27	291	285	B-1
76.	Kataknur ..	138	364	414	B-6
77.	Katlatkur ..	53	802	855	C-2
78.	Khanapur ..	115	521	584	C-4
79.	Korthkunda ..	46	596	725	D-1
80.	Korva Kalan ..	65	331	319	E-1
81.	Korva Khurd ..	63	190	250	E-1
82.	Korvihal ..	48	411	538	D-1

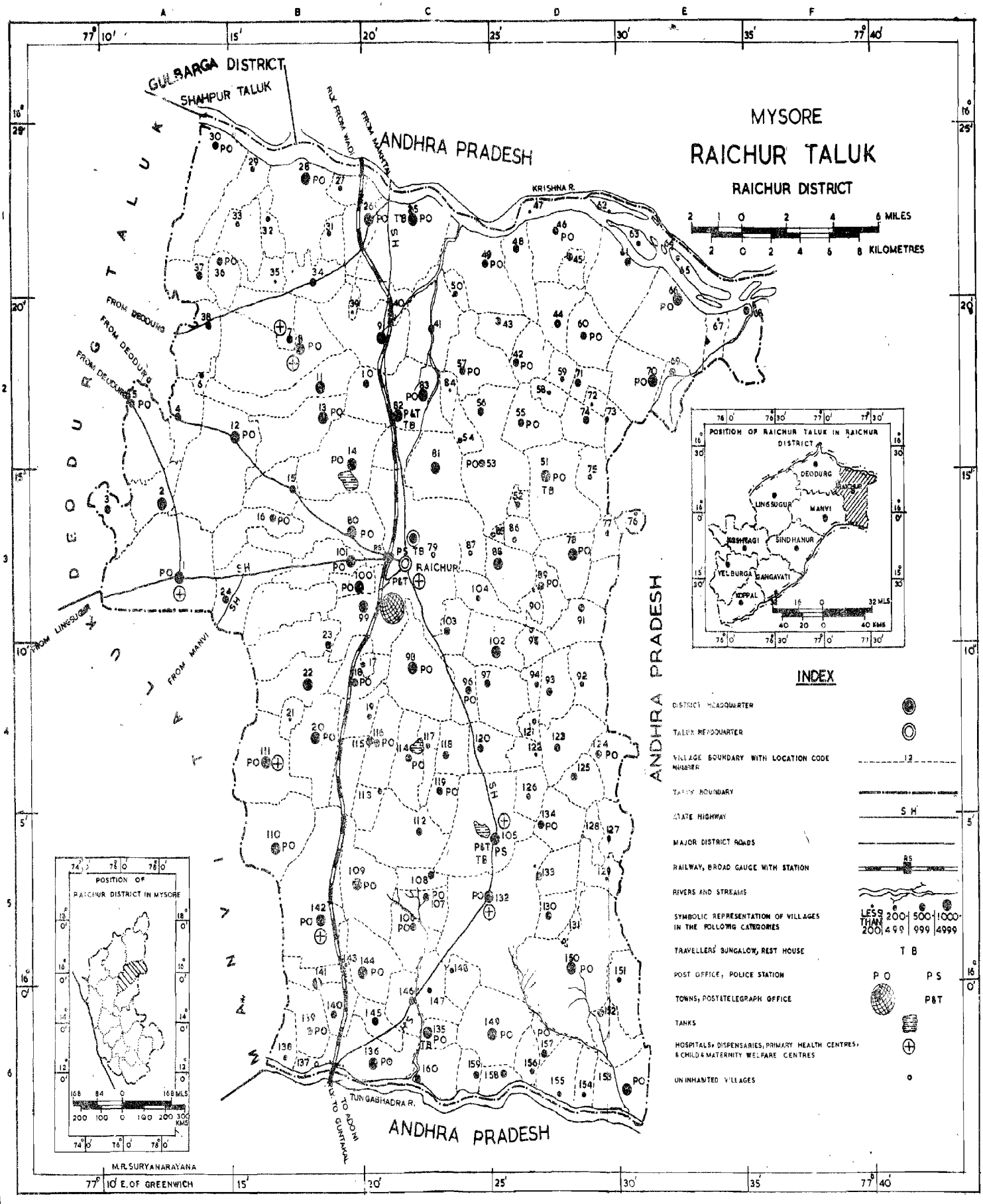
MYSORE
RAICHUR TALUK
RAICHUR DISTRICT
GULBARGA DISTRICT
SHAHPUR TALUK
ANDHRA PRADESH
KRISHNA R.
DEODURG TALUK
MANVI TALUK
RAICHUR TALUK
SINDHANUR TALUK
LINGSUGUR TALUK
RAICHUR
P&T
TB
PS
SH
FROM WADI
FROM MANTRALAYAM
FROM DEODURG
FROM LINGSUGUR
FROM MANVI
TO GUNTAKAL
TO ADONI
TUNGABHADRA R.
6 MILES
8 KILOMETRES
POSITION OF RAICHUR TALUK IN RAICHUR DISTRICT
DEODURG
MANVI
LINGSUGUR
SINDHANUR
MASKI
YELBURGA
GANGAVATI
KOPPAL
32 MLS
40 KMS
POSITION OF RAICHUR DISTRICT IN MYSORE
168 MLS
200 KMS
INDEX
DISTRICT HEADQUARTER
TALUK HEADQUARTER
VILLAGE BOUNDARY WITH LOCATION CODE NUMBER
TALUK BOUNDARY
STATE HIGHWAY
MAJOR DISTRICT ROADS
RAILWAY, BROAD GAUGE WITH STATION
RIVERS AND STREAMS
SYMBOLIC REPRESENTATION OF VILLAGES IN THE FOLLOWIG CATEGORIES
LESS THAN 200
200 499
500 999
1000 4999
TRAVELLERS' BUNGALOW, REST HOUSE
POST OFFICE, POLICE STATION
TOWNS, POST&TELEGRAPH OFFICE
TANKS
HOSPITALS, DISPENSARIES, PRIMARY HEALTH CENTRES, & CHILD & MATERNITY WELFARE CENTRES
UNINHABITED VILLAGES
M.R.SURYANARAYANA
77° 10' E. OF GREENWICH

ALPHABETICAL LIST OF VILLAGES

RAICHUR TALUK (*Concld.*)

Sl. No.	Name of Village	1971 Census Location Code Number	Population 1961	Population 1971	Square in the Taluk Map in which the village is located
1	2	3	4	5	6
83.	Kothdoddi ..	72	46	69	D-2
84.	Kothdoddi ..	127	253	421	D-5
85.	Kotigud ..	137	Uninhabited		B-6
86.	Kudlur ..	57	836	914	C-2
87.	Kuknoor ..	10	663	603	C-2
88.	Kurabdoddi ..	86	219	410	D-3
89.	Lingankhandoddi	125	379	926	D-4
90.	Madamanadoddi	58	143	157	D-2
91.	Maliabad ..	98	1,621	1,917	C-4
92.	Mallapur ..	7	740	863	B-2
93.	Mallapur ..	126	214	361	D-4
94.	Mamadadoddi	45	304	562	D-1
95.	Mamdapur ..	23	721	787	B-4
96.	Mandalgera ..	77	388	472	D-3
97.	Mangigaddi ..	62	56	47	D-1
98.	Manjerla ..	119	447	845	C-4
99.	Manslapur ..	14	1,526	1,507	B-2
100.	Masdoddi ..	123	578	775	D-4
101.	Matmari ..	142	2,845	3,176	B-5
102.	Meerapur ..	33	418	459	B-1
103.	Meerapur ..	151	243	289	E-6
104.	Merchathal ..	20	1,414	1,274	B-4
105.	Merched ..	13	2,240	1,782	B-2
106.	Midgaldinni ..	130	514	595	D-5
107.	Mirzapur ..	152	709	922	D-6
108.	Mittimalkapur ..	96	553	800	C-4
109.	Moldoddi ..	129	107	196	D-5
110.	Moodaldinni ..	143	146	181	B-5
111.	Murharpur ..	2	1,224	1,091	A-3
112.	Murkidoddi ..	122	107	143	D-4
113.	Naddigaddi-malkapur ..	155	356	478	D-6
114.	Nagandoddi ..	74	395	521	D-2
115.	Naglapur ..	39	71	124	B-2
116.	Naglapur ..	113	266	312	C-4
117.	Nelhal ..	22	1,051	1,255	B-4
118.	Palwaldoddi ..	73	130	228	D-2
119.	Pesaldinni ..	21	..	7	B-4
120.	Polkamdoddi ..	54	141	207	C-2
121.	Potgal ..	81	1,090	1,501	C-3
122.	Puchaldinni ..	133	512	596	D-5
123.	Purthipalli ..	67	81	109	E-2
124.	Purtipli ..	109	991	1,100	B-5
125.	Raghunathana halli ..	4	684	933	A-2
126.	Raichur (Rural)	79	Uninhabited		C-3
127.	Rajalbanda ..	94	161	369	D-4
128.	Raldoddi ..	59	196	309	D-2
129.	Ramgaddi ..	47	14	3	D-1
130.	Rampur ..	100	2,421	2,475	B-3
131.	Rangapur ..	31	415	378	B-1
132.	Sagamkunta ..	42	621	635	D-2
133.	Sanknur ..	84	194	181	C-2
134.	Shakwadi ..	56	662	683	C-2
135.	Sidrampur ..	103	279	561	C-3
136.	Singnodi ..	78	636	1,337	D-3
137.	Srinivaspur ..	35	70	80	B-1
138.	Sultanpur ..	5	999	922	A-2
139.	Talmari ..	153	1,547	2,283	E-6
140.	Tamalgat ..	87	Uninhabited		C-3
141.	Timmapur ..	32	261	320	B-1
142.	Timmapur ..	37	585	586	A-1
143.	Tontapur ..	120	360	537	C-4
144.	Tungabhadra ..	160	451	776	C-6
145.	Turkandona ..	144	1,141	1,554	B-5
146.	Udamgal ..	116	840	906	C-4
147.	Undraldoddi ..	92	256	267	D-4
148.	Upral ..	108	598	668	C-5
149.	Venkatapur ..	12	1,561	1,530	B-2
150.	Wadlamdoddi ..	76	102	126	E-3
151.	Wadloor ..	41	749	718	C-2
152.	Wadpalli ..	60	327	757	D-2
153.	Wadwati ..	88	807	1,116	D-3
154.	Yapaldinni ..	70	645	1,012	E-2
155.	Yedlapur ..	26	960	1,295	C-1
156.	Yedlapur ..	145	466	597	C-6
157.	Yegnur ..	83	1,088	1,154	C-2
158.	Yergera ..	105	2,008	2,752	D-5
159.	Yergunta ..	44	300	537	D-2
160.	Yermarus ..	82	896	1,073	C-2

RAICHUR TALUK

L.C. No.	Name of village/ town/ward/ urban enumerator's block No.	Area of village in acres and of town/ ward in Km²	No. of Occupied residential houses	No. of households	Total population (including Institutional and Houseless population)			Scheduled Castes		Scheduled Tribes		Literate and educated persons		WORKERS: Total workers (I-IX)		I	
					P	M	F	M	F	M	F	M	F	M	F	M	F
1	2	3	4	5	6	7	8	9	10	11	12	13	14	15	16	17	18
	T	**1531·5**	**34466**	**41358**	**209513**	**106895**	**102618**	**15468**	**15271**	**104**	**86**	**36045**	**14020**	**57706**	**13380**	**18243**	**1680**
	R	**1509·5**	**20192**	**25426**	**129682**	**65404**	**64278**	**10497**	**10313**	**70**	**48**	**14925**	**3029**	**37705**	**10396**	**17264**	**1575**
	U	**22·0**	**14274**	**15932**	**79831**	**41491**	**38340**	**4971**	**4958**	**34**	**38**	**21120**	**10991**	**20001**	**2984**	**979**	**105**
	RURAL																
1.	Kalmala ..	8,071	664	740	3,646	1,832	1,814	289	278	..	..	569	120	1,074	486	377	38
2.	Murharpur ..	1,628	116	210	1,091	554	537	91	82	..	..	126	29	354	276	57	..
3.	Halvenkatapur ..	1,362	80	115	603	301	302	23	37	..	..	88	11	180	117	46	16
4.	Raghunathanahalli	2,211	125	189	933	484	449	..	..	..	..	103	9	314	205	99	3
5.	Sultanpur ..	3,403	179	183	922	488	434	88	84	..	..	122	7	277	24	116	10
6.	Arlappanhuda ..	561	40	60	294	134	160	6	1	..	..	38	15	78	41	44	1
7.	Mallapur ..	2,670	155	219	863	441	422	34	31	..	..	133	32	278	57	147	16
8.	Jegarkal ..	7,279	365	461	2,225	1,147	1,078	264	271	33	21	355	62	615	62	256	..
9.	Chiksugur ..	4,453	258	274	1,251	634	617	95	80	..	..	167	25	315	87	100	13
10.	Kuknoor ..	2,021	128	128	603	290	313	17	19	..	..	126	28	129	22	71	1
11.	Hospet ..	3,598	299	302	1,720	864	856	292	282	..	..	244	65	507	83	151	9
12.	Venktapur ..	7,846	280	303	1,530	764	766	78	59	..	..	335	69	384	106	192	6
13.	Merched ..	4,064	379	383	1,782	880	902	337	346	..	..	238	58	444	56	214	3
14.	Manslapur ..	4,909	276	280	1,507	768	739	224	214	..	..	157	35	451	256	174	53
15.	Fathepur ..	1,910	94	116	564	298	266	..	..	..	..	78	14	164	1	117	1
16.	Gonhal ..	2,510	156	175	979	468	511	59	56	..	..	166	25	301	188	126	8
17.	Arlibenchi ..	519	37	47	201	106	95	..	2	..	..	33	1	60	4	36	4
18.	Asapur ..	1,398	128	153	666	345	321	32	23	..	..	93	16	182	54	51	..
19.	Jalibenchi ..	1,688	94	105	471	238	233	14	13	5	2	45	5	151	13	113	10
20.	Merchathal ..	3,738	215	319	1,274	694	580	88	90	..	..	278	47	374	1	319	...
21.	Pesaldinni ..	676	2	2	7	4	3	4	2	..	..	..	..	2	..	..	..
22.	Nelhal ..	2,825	225	235	1,255	623	632	49	48	..	..	226	38	332	125	187	30
23.	Mamdapur ..	3,151	136	140	787	395	392	194	182	..	..	82	6	223	141	87	...
24.	Hunsihalhuda ..	3,324	159	170	923	435	488	7	7	..	..	169	8	243	64	162	15
25.	Deosugur ..	6,873	295	299	1,416	710	706	117	125	..	..	244	83	420	68	219	7
26.	Yedlapur ..	1,990	194	324	1,295	634	661	81	88	..	..	145	28	349	94	130	2
27.	Karekal ..	1,168	51	51	285	141	144	25	23	..	..	51	12	85	21	27	3
28.	Kadlur ..	5,370	270	314	1,524	729	795	105	114	..	..	213	75	398	258	167	79
29.	Gurjapur ..	2,859	91	91	335	169	166	34	30	..	..	69	25	87	52	30	5
30.	Arshangi ..	4,674	184	240	969	496	473	65	74	..	..	100	20	323	277	16	...
31.	Rangapur ..	919	66	66	378	176	202	24	26	..	..	62	20	91	17	50	8
32.	Timmapur ..	1,680	44	44	320	163	157	43	34	..	..	33	11	78	33	33	2
33.	Meerapur ..	2,069	75	85	459	223	236	73	95	..	..	82	20	130	29	55	...
34.	Bevinbenchi ..	2,159	92	99	562	273	289	53	53	..	..	96	32	170	69	73	3
35.	Srinivaspur ..	1,127	11	14	80	40	40	25	26	..	..	1	..	20	1	4	...

Note.—The total of the village areas may not tally with the rural areas of the taluk. The data on these areas are from different sources and no attempt has been made to tally the two.

CENSUS ABSTRACT

RAICHUR TALUK

WORKERS																NON-WORKERS		
II		III		IV		V (*a*)		V (*b*)		VI		VII		VIII		IX		X		L.C.
M	F	M	F	M	F	M	F	M	F	M	F	M	F	M	F	M	F	M	F	No.
19	20	21	22	23	24	25	26	27	28	29	30	31	32	33	34	35	36	37	38	1
1306	**96916**	**1775**	**365**	**27**	**1**	**1423**	**253**	**3204**	**494**	**1632**	**356**	**5894**	**535**	**4970**	**980**	**7469**	**1800**	**49189**	**89238**	
12496	**6733**	**1363**	**352**	..	..	**786**	**119**	**763**	**97**	**606**	**42**	**898**	**191**	**611**	**80**	**2918**	**1207**	**27699**	**53882**	
573	**183**	**412**	**13**	**27**	**1**	**637**	**134**	**2441**	**397**	**1026**	**314**	**4996**	**344**	**4359**	**900**	**4551**	**593**	**21490**	**35356**	
464	413	46	1	..	..	19	..	19	2	33	..	32	13	6	..	78	19	758	1,328	1
271	270	4	..	..	..	14	3	..	..	..	..	6	3	1	..	1	..	200	261	2
97	101	13	..	..	..	1	..	2	..	..	..	13	..	..	..	8	..	121	185	3
190	201	6	..	..	..	1	1	7	..	.	..	6	..	..	..	5	..	170	244	4
634	13	3	..	..	..	3	..	3	..	2	..	3	..	1	..	12	1	211	410	5
27	25	..	..	..	..	..	..	..	..	..	..	2	..	..	..	5	15	56	119	6
107	40	2	1	..	..	..	..	1	..	3	..	5	..	..	..	13	..	163	365	7
275	55	2	1	..	..	30	4	3	..	..	..	13	..	..	..	36	2	532	1,016	8
161	66	1	..	..	..	3	..	8	2	1	..	10	..	16	..	15	6	319	530	9
3	..	2	..	..	..	..	..	3	..	..	..	2	4	32	3	16	14	161	291	10
313	68	2	..	..	..	13	..	1	..	1	..	18	3	..	1	8	2	357	773	11
67	21	2	..	..	..	7	4	5	2	..	..	4	3	..	..	107	70	380	660	12
106	44	23	2	..	..	10	..	10	3	2	..	9	..	1	..	19	4	436	846	13
208	189	45	2	..	..	5	..	2	..	1	..	4	1	..	..	12	11	317	483	14
35	..	5	..	..	..	2	..	..	..	..	..	1	..	3	..	1	..	134	265	15
140	169	4	...	..	..	4	4	9	1	3	3	9	3	2	..	4	..	167	323	16
17	..	..	..	..	..	..	..	..	..	2	..	1	..	2	..	2	..	46	91	17
10	28	15	..	..	..	5	2	7	1	10	1	7	4	58	..	19	18	163	267	18
20	3	13	..	..	..	3	..	..	..	..	..	..	..	..	..	2	..	87	220	19
20	..	..	..	..	..	6	..	16	..	..	..	..	..	8	..	5	1	320	579	20
2	..	..	..	..	..	..	..	..	..	..	..	..	..	..	..	..	..	2	3	21
10	3	1	2	..	..	..	..	3	..	1	..	3	..	..	..	127	90	291	507	22
..	..	28	100	..	..	5	..	..	..	22	..	8	3	..	..	73	38	172	251	23
63	47	7	..	..	..	2	..	1	..	..	..	6	2	..	..	2	..	192	424	24
58	33	43	6	..	..	26	2	10	..	7	..	13	4	8	..	36	16	290	638	25
126	82	16	...	..	..	10	6	4	..	2	..	12	..	25	..	24	4	285	567	26
35	13	8	3	..	..	..	..	..	...	6	..	4	..	1	..	4	2	56	123	27
175	171	10	1	..	..	13	4	2	..	3	..	8	2	1	..	19	1	331	537	28
54	47	..	..	..	..	..	..	3	..	..	..	..	..	..	..	..	..	82	114	29
292	275	..	1	..	..	3	1	..	..	1	..	5	..	2	..	4	..	173	196	30
29	7	..	..	..	..	3	1	4	..	..	..	1	..	..	..	4	1	85	185	31
40	30	..	..	..	..	..	..	1	..	..	..	2	..	..	..	2	1	85	124	32
66	24	2	..	..	..	1	..	..	..	3	..	1	1	..	..	2	4	93	207	33
52	53	21	8	..	..	12	1	..	..	2	..	2	2	1	1	7	1	103	220	34
14	1	..	...	..	..	..	..	..	..	2	..	..	..	..	..	..	...	20	39	35

PRIMARY

RAICHUR TALUK

L.C. No.	Name of village/ town/ward/ urban enume-rator's block No.	Area of village in acres and of town/ ward in Km²	No. of Occu-pied resi-dential houses	No. of house-holds	Total population (including Institutional and Houseless population)			Scheduled Castes		Scheduled Tribes		Literate and educated persons		WORKERS			
														Total workers (I-IX)		I	
					P	M	F	M	F	M	F	M	F	M	F	M	F
1	2	3	4	5	6	7	8	9	10	11	12	13	14	15	16	17	18
36.	Hemberhal ..	1,427	116	171	684	343	341	87	68	..	..	79	6	209	22	89	6
37.	Timmapur ..	891	87	94	586	280	306	96	117	..	..	43	4	169	1	68	..
38.	Hanmapur ..	2,262	76	109	609	305	304	60	65	..	..	27	3	159	32	107	4
39.	Naglapur ..	278	14	28	124	61	63	..	..	..	..	8	3	40	23	24	..
40.	Hegsanhalli ..	1,481	115	122	652	329	323	108	101	..	..	135	25	178	11	68	9
41.	Wadloor ..	3,291	135	151	718	360	358	121	97	..	..	96	13	224	13	151	8
42.	Sagamkunta ..	1,848	148	156	635	336	299	86	63	..	..	12	..	222	194	30	2
43.	Ibrahimdoddi ..	1,491	108	132	524	281	243	176	150	..	..	32	3	160	65	127	7
44.	Yergunta ..	2,011	110	110	537	263	274	19	23	..	..	63	5	156	28	83	8
45.	Mamadadoddi ..	794	93	126	562	284	278	22	20	..	..	28	6	202	46	125	12
46.	Korthkunda ..	3,993	153	156	725	339	386	101	105	..	..	46	5	243	111	138	14
47.	Ramgaddi ..	302	1	1	3	3	..	..	..	..	..	2	..	2	..	..	...
48.	Korvihal ..	2,132	100	101	538	271	267	47	42	..	..	51	6	171	108	91	59
49.	Ganjhalli ..	4,641	160	194	863	434	429	101	102	..	..	58	8	240	55	130	7
50.	Hanumandoddi	433	57	70	329	161	168	..	..	..	..	39	2	94	10	59	2
51.	Chanderbanda ..	4,909	154	270	1,628	808	820	164	138	..	..	121	29	465	25	314	7
52.	Kadgamdoddi ..	469	47	74	353	180	173	..	..	..	..	13	..	83	6	75	6
53.	Katlatkur ..	4,019	176	209	855	444	411	175	150	..	..	45	7	278	9	184	2
54.	Polkamdoddi ..	873	43	48	207	94	113	18	23	..	..	38	13	56	50	28	20
55.	Ganmur ..	2,481	165	166	908	473	435	64	56	..	..	158	40	294	196	219	75
56.	Shakwadi ..	1,934	134	167	683	341	342	43	46	..	..	71	6	218	16	107	4
57.	Kudlur ..	3,114	159	211	914	457	457	68	74	..	..	89	10	270	31	136	..
58.	Madamanadoddi	857	27	27	157	85	72	31	19	..	..	6	..	64	11	41	1
59.	Raldoddi ..	896	63	63	309	158	151	..	..	..	..	17	..	106	18	57	3
60.	Wadpalli ..	2,345	129	214	757	397	360	29	18	..	..	77	11	273	126	155	9
61.	Dongarampur ..	3,677	164	167	897	482	415	148	130	..	..	55	11	331	87	123	4
62.	Mangigaddi ..	948	11	11	47	26	21	..	..	..	..	5	1	17	1	14	..
63.	Korva Khurd ..	1,496	38	42	250	133	117	53	43	..	..	25	3	81	62	50	39
64.	Agrahar ..	944	6	6	19	14	5	..	..	..	..	7	1	8	1	..	..
65.	Korva Kalan ..	1,940	72	74	319	162	157	38	34	..	..	5	..	106	59	72	33
66.	Athkur ..	6,678	414	419	1,852	1,018	834	81	94	..	..	107	19	767	110	307	3
67.	Purthipalli ..	1,223	19	19	109	55	54	..	..	..	..	2	1	31	4	28	4
68.	Budadipad ..	2,357	120	129	554	284	270	90	97	..	..	64	32	179	7	101	7
69.	Gajerhal ..	1,528	118	123	652	336	316	133	127	..	..	62	23	211	68	119	5
70.	Yapaldinni ...	2,023	185	192	1,012	536	476	104	86	..	..	208	68	330	82	129	8

CENSUS ABSTRACT

RAICHUR TALUK

WORKERS																		NON-WORKERS		
II		III		IV		V (*a*)		V (*b*)		VI		VII		VIII		IX		X		L.C. No.
M	F	M	F	M	F	M	F	M	F	M	F	M	F	M	F	M	F	M	F	
19	20	21	22	23	24	25	26	27	28	29	30	31	32	33	34	35	36	37	38	1
92	14	8	1	..	..	3	..	5	..	1	..	4	..	3	1	4	..	134	319	36
87	1	..	..	..	..	4	..	..	..	..	..	5	..	..	..	5	..	111	305	37
34	..	..	..	..	..	6	..	..	..	1	..	3	..	1	27	7	1	146	272	38
11	22	4	1	..	..	..	..	..	..	1	..	..	..	..	..	..	..	21	40	39
83	1	4	1	..	..	5	..	..	..	..	..	5	..	8	..	5	..	151	312	40
54	..	3	..	..	..	10	..	..	..	1	..	3	1	..	..	2	4	136	345	41
142	97	2	2	..	..	2	1	1	..	..	..	4	1	..	..	41	91	114	105	42
23	57	..	..	..	..	4	..	1	..	1	..	2	1	..	..	2	..	121	178	43
25	18	36	1	..	..	..	..	2	..	..	..	4	..	..	..	6	1	107	246	44
23	31	23	2	..	..	5	..	9	..	..	..	8	1	5	..	4	..	82	232	45
40	66	25	12	..	..	6	..	9	..	..	..	1	..	22	17	2	2	96	275	46
1	..	..	..	..	..	..	..	..	..	..	..	..	..	..	..	1	..	1	..	47
22	23	18	3	..	..	5	4	1	..	..	..	1	..	..	..	33	19	100	159	48
82	42	..	..	..	..	12	..	..	1	..	..	10	3	2	2	4	..	194	374	49
4	..	11	..	..	..	5	1	1	..	..	..	2	3	..	..	12	4	67	158	50
12	..	29	..	..	..	16	1	12	2	23	2	21	..	5	..	33	13	343	795	51
..	..	..	..	..	..	..	..	..	..	..	..	1	..	..	..	7	..	97	167	52
5	..	1	..	..	..	1	..	7	..	..	..	..	..	..	3	80	4	166	402	53
24	26	..	1	..	..	..	..	..	1	1	..	1	2	..	..	2	..	38	63	54
52	109	1	..	..	..	6	4	..	..	..	..	6	3	..	..	10	5	179	239	55
1	..	56	2	..	..	10	..	4	..	..	..	6	2	5	5	29	3	123	326	56
93	26	6	2	..	..	17	..	5	..	1	..	7	2	4	..	1	1	187	426	57
8	6	14	3	..	..	..	..	1	..	..	..	..	1	..	..	..	..	21	61	58
7	3	20	11	..	..	..	..	..	..	..	..	20	..	..	..	2	1	52	133	59
39	113	1	1	..	..	7	2	59	..	..	..	8	..	1	..	3	1	124	234	60
168	83	2	..	..	..	8	..	25	..	2	..	1	..	..	..	2	..	151	328	61
3	1	..	..	..	..	..	..	..	..	..	..	..	..	..	..	..	..	9	20	62
30	22	..	..	..	..	1	..	..	..	..	..	..	1	..	..	..	..	52	55	63
2	1	..	..	..	..	..	..	..	..	..	..	..	..	..	..	6	..	6	4	64
29	25	..	..	..	..	1	..	..	..	..	..	..	..	1	..	3	1	56	98	65
147	98	102	..	..	..	20	..	160	7	2	..	11	1	..	..	18	..	251	724	66
3	..	..	..	..	..	..	..	..	..	..	..	..	..	..	..	..	..	24	50	67
27	..	10	..	..	..	6	..	1	..	..	..	4	..	..	..	30	..	105	263	68
80	63	8	..	..	..	..	..	..	..	..	..	..	..	..	..	4	..	125	248	69
89	70	28	1	..	..	16	..	17	..	..	..	31	3	1	..	19	..	206	394	70

RAICHUR TALUK

L.C. No.	Name of village/ town/ward/ urban enumerator's block No.	Area of village in acres and of town/ ward in Km²	No. of Occupied residential houses	No. of households	Total population (including Institutional and Houseless population)			Scheduled Castes		Scheduled Tribes		Literate and educated persons		WORKERS: Total workers (I-IX)		I	
					P	M	F	M	F	M	F	M	F	M	F	M	F
1	2	3	4	5	6	7	8	9	10	11	12	13	14	15	16	17	18
71.	Appandoddi ..	972	143	145	711	354	357	19	15	..	..	62	1	218	58	97	..
72.	Kothdoddi ..	535	19	20	69	35	34	9	4	..	..	1	..	24	..	10	
73.	Palwaldoddi ..	1,015	69	69	228	114	114	4	6	..	..	19	..	71	3	35	..
74.	Nagandoddi ..	1,198	90	92	521	262	259	..	..	..	..	15	..	148	49	80	2
75.	Arsigera ..	1,548	90	90	448	234	214	31	30	..	..	17	2	125	..	107	..
76.	Wadlamdoddi ..	412	22	22	126	62	64	..	..	..	..	13	5	28	..	1	..
77.	Mandalgera ..	965	98	98	472	251	221	87	65	..	..	25	5	151	..	64	..
78.	Singnodi ..	3,744	253	256	1,337	675	662	167	169	..	..	42	17	370	18	172	8
79.	Raichur (Rural)	12,994	..	..	..	..	..	..	..	Uninhabited		..	..	..	..	..	..
80.	Eklaspur ..	5,202	189	192	1,104	565	539	187	158	..	..	185	22	346	16	107	2
81.	Potgal ..	3,306	295	311	1,501	761	740	159	168	..	..	293	186	353	17	22	..
82.	Yermarus ..	1,432	210	230	1,073	550	523	111	113	..	..	281	41	243	39	57	14
83.	Yegnur ..	3,236	233	240	1,154	611	543	4	1	..	..	247	43	384	155	101	17
84.	Sanknur ..	715	26	34	181	93	88	31	37	..	..	13	1	55	3	54	2
85.	Agapur ..	153	..	..	..	..	..	..		Uninhabited		..	..	..	..	..	..
86.	Kurabdoddi ..	872	64	70	410	191	219	72	66	..	..	34	7	109	49	55	2
87.	Tamalgat ..	208	..	...	..	..	..	..	...	Uninhabited		..	..	..	..	..	..
88.	Wadwati ..	2,719	193	195	1,116	549	567	90	85	..	..	95	3	331	1	243	...
89.	Baidoddi ..	1,462	165	168	849	439	410	60	64	..	..	98	9	272	2	86	..
90.	Ghousenagar ..	961	23	23	106	50	56	..	..	..	..	6	..	38	2	30	..
91.	Bapur ..	2,109	167	168	691	353	338	..	..	..	..	44	14	241	47	136	13
92.	Undraldoddi ...	2,335	51	51	267	140	127	..	..	..	..	30	5	82	9	16	5
93.	Ayajpur ..	2,019	123	128	709	365	344	32	31	..	..	32	2	231	2	190	1
94.	Rajalbanda ..	588	55	65	369	190	179	28	35	..	..	7	..	110	..	48	..
95.	Arkandoddi ..	922	..	...	...	...	...	...	...	Uninhabited		..	..	..	..	..	..
96.	Mittimalkapur ..	1,333	130	130	800	413	387	72	73	..	...	23	9	228	28	77	1
97.	Devanpalli ..	2,960	166	169	861	441	420	50	51	..	..	61	10	239	8	221	8
98.	Maliabad ..	4,431	312	321	1,917	954	963	133	159	..	..	105	12	521	154	320	24
99.	Hosur ..	1,857	256	256	1,481	785	696	389	348	..	..	392	58	386	82	13	1
100.	Rampur ..	4,599	439	442	2,475	1,293	1,182	565	552	..	..	678	192	598	217	119	18
101.	Askihal ..	2,319	347	423	2,102	1,080	1,022	522	525	..	..	388	57	555	282	97	8
102.	Bijangera ..	2,641	191	206	1,030	505	525	17	18	..	..	88	7	359	19	15	1
103.	Sidrampur ..	1,314	96	97	561	284	277	40	35	..	..	53	16	133	54	56	8
104.	Bolmandoddi ..	1,617	72	73	360	182	178	61	50	..	..	24	..	113	21	84	1
105.	Yergera ..	6,690	473	659	2,752	1,415	1,337	15	16	..	..	441	123	780	258	153	44

CENSUS ABSTRACT

RAICHUR TALUK

WORKERS																		NON-WORKERS		
II		III		IV		V (*a*)		V (*b*)		VI		VII		VIII		IX		X		L.C.
M	F	M	F	M	F	M	F	M	F	M	F	M	F	M	F	M	F	M	F	No.
19	20	21	22	23	24	25	26	27	28	29	30	31	32	33	34	35	36	37	38	1
90	56	..	..	..	..	8	..	12	..	..	..	2	..	..	..	9	2	136	299	71
14	..	..	..	..	..	..	..	..	..	..	..	..	..	..	..	..	..	11	34	72
30	..	..	..	..	..	3	..	..	..	..	..	2	..	..	..	1	3	43	111	73
64	44	..	..	..	..	2	1	..	..	..	..	1	..	..	..	1	2	114	210	74
6	..	3	..	..	..	2	..	1	..	..	..	4	..	..	..	2	..	109	214	75
27	..	..	..	..	..	..	..	..	..	..	..	..	..	..	..	..	..	34	64	76
47	..	13	..	..	..	19	..	..	..	2	..	3	..	..	..	3	..	100	221	77
150	9	17	..	..	..	5	..	5	..	10	..	6	..	1	..	4	1	305	644	78
..	..	..	..	..	..	..	..	Uninhabited		..	..	..	..	..	..	..	..	..	..	79
179	10	..	..	..	..	6	..	..	..	..	..	25	..	..	..	29	4	219	523	80
121	14	2	..	..	..	3	..	4	..	132	..	13	1	6	..	50	2	408	723	81
53	5	6	2	..	..	4	1	10	..	15	..	16	2	17	..	65	15	307	484	82
110	125	25	2	..	..	20	3	30	..	7	..	9	2	1	..	81	6	227	388	83
..	..	..	..	..	..	..	..	..	..	..	..	1	..	..	..	..	1	38	85	84
..	..	..	..	..	..	..	..	Uninhabited		..	..	..	..	..	..	..	..	..	..	85
45	43	4	1	..	..	2	..	1	..	..	..	1	2	..	1	1	..	82	170	86
..	..	..	..	..	..	..	..	Uninhabited		..	..	..	..	..	..	..	..	..	..	87
54	..	7	..	..	..	4	..	1	..	2	..	7	..	..	..	13	1	218	566	88
173	1	..	..	..	..	8	..	..	..	1	..	2	1	..	..	2	..	167	408	89
4	..	..	..	..	..	1	..	..	2	..	..	..	..	..	..	3	..	12	54	90
87	31	10	1	..	..	1	..	2	..	..	..	3	2	1	..	1	..	112	291	91
58	3	..	..	..	..	..	..	4	..	..	..	1	1	2	..	1	..	58	118	92
30	1	..	..	..	..	2	..	..	..	..	..	2	..	..	..	7	..	134	342	93
47	..	1	..	..	..	..	..	..	..	..	..	..	..	11	..	3	..	80	179	94
..	..	..	..	..	..	..	..	Uninhabited		..	..	..	..	..	..	..	..	..	..	95
8	..	10	..	..	..	21	..	9	3	6	..	6	..	..	..	91	24	185	359	96
8	..	..	..	..	..	3	..	..	..	..	..	4	..	..	..	3	..	202	412	97
170	122	13	1	..	..	2	..	3	..	3	..	5	2	1	..	4	5	433	809	98
93	2	3	1	..	..	4	..	6	..	9	9	9	..	118	2	131	67	399	614	99
74	85	51	39	..	..	5	..	39	16	90	5	33	11	99	1	88	42	695	965	100
10	..	5	4	..	..	4	..	42	33	11	1	18	5	44	..	324	231	525	740	101
284	1	28	10	..	..	14	..	1	..	..	..	9	7	..	..	8	..	146	506	102
44	42	..	..	..	..	6	2	1	..	6	2	1	..	..	..	19	..	151	223	103
26	20	...	...	..	...	2	..	..	..	1	..	..	..	..	..	..	..	69	157	104
373	187	34	3	...	...	16	4	31	5	21	1	74	4	10	..	68	10	635	1,079	105

PRIMARY

RAICHUR TALUK

L.C. No.	Name of village/ town/ward/ urban enumerator's block No.	Area of village in acres and of town/ ward in Km²	No. of Occupied residential houses	No. of households	Total population (including Institutional and Houseless population)			Scheduled Castes		Scheduled Tribes		Literate and educated persons		WORKERS: Total workers (I-IX)		WORKERS: I	
					P	M	F	M	F	M	F	M	F	M	F	M	F
1	2	3	4	5	6	7	8	9	10	11	12	13	14	15	16	17	18
106.	Alkur ..	1,990	185	185	873	447	426	..	..	..	..	61	4	246	20	70	..
107.	Godihal ..	1,249	94	97	556	285	271	..	..	..	..	57	4	181	82	84	31
108.	Upral ..	1,137	114	119	668	308	360	5	7	..	..	69	3	190	6	103	2
109.	Purtipli ..	3,899	190	190	1,100	547	553	54	67	..	..	182	41	312	109	188	..
110.	Garaldinni ..	4,055	199	233	1,256	619	637	97	102	..	..	145	13	376	78	226	21
111.	Dinni ..	4,387	453	537	2,188	1,110	1,078	156	187	..	..	174	13	618	186	242	12
112.	Gadhar ..	4,094	176	190	974	481	493	51	45	..	..	84	23	253	46	5	..
113.	Naglapur ..	888	52	64	312	152	160	58	60	..	..	51	7	97	40	41	5
114.	Kamlapur ..	2,410	207	215	973	493	480	13	9	..	..	89	7	226	47	118	1
115.	Khanapur ..	1,749	98	107	584	298	286	184	183	..	..	57	6	155	3	111	1
116.	Udamgal ..	2,209	180	185	906	446	460	313	308	..	..	80	27	231	7	157	2
117.	Anwar ..	1,146	48	48	289	148	141	3	3	..	..	11	..	92	5	59	3
118.	Gonwar ..	1,780	109	109	586	303	283	87	94	..	..	38	8	278	110	84	7
119.	Manjerla ..	1,287	153	154	845	416	429	104	95	..	..	74	13	268	115	132	3
120.	Tontapur ..	1,674	100	100	537	276	261	24	22	..	..	44	13	143	56	58	4
121.	Bassapur ..	474	..	..	..	..	..	..	..	Uninhabited		..	..	..	..	..	..
122.	Murkidoddi ..	953	37	37	143	72	71	..	..	..	..	21	3	37	..	18	..
123.	Masdoddi ..	2,958	122	122	775	387	388	49	51	..	..	37	6	237	10	140	..
124.	Julamgera ..	1,836	165	170	939	456	483	1	..	..	..	39	14	298	39	102	..
125.	Lingankhandoddi	1,524	179	179	926	482	444	20	18	30	22	62	11	274	10	131	4
126.	Mallapur ..	1,329	59	63	361	175	186	..	..	..	..	15	..	111	26	4	..
127.	Kothdoddi ..	1,126	79	87	421	221	200	38	23	..	..	10	..	128	2	57	..
128.	Kannedoddi ..	886	20	20	114	60	54	..	..	..	..	..	..	38	..	3	..
129.	Moldoddi ..	843	32	32	196	93	103	..	..	..	..	4	..	57	..	11	..
130.	Midgaldinni ..	1,333	91	103	595	293	302	..	..	..	..	10	1	153	5	114	5
131.	Bapur ..	580	..	..	..	..	..	..	..	Uninhabited		..	..	..	..	..	..
132.	Gunjhalli ..	9,788	663	770	3,655	1,803	1,852	300	378	..	..	240	47	1,076	374	338	29
133.	Puchaldinni ..	1,675	114	114	596	294	302	12	13	..	..	47	4	172	165	50	..
134.	Jambaldinni ..	2,232	126	129	734	387	347	100	87	..	..	36	3	204	..	166	..
135.	Gillesugur ..	961	198	225	1,076	542	534	151	162	..	..	112	14	302	46	175	5
136.	Bichal ..	4,518	262	273	1,312	641	671	18	14	..	..	160	54	409	46	187	25
137.	Kotigud ..	240	..	..	..	..	..	..	..	Uninhabited		..	..	..	..	..	..
138.	Kataknur ..	1,045	87	87	414	210	204	8	10	..	..	35	5	143	22	53	12
139.	Hanmapur ...	1,239	175	176	964	475	489	38	47	..	..	90	28	288	20	154	1
140.	Gatbichal ...	2,339	145	146	847	431	416	8	5	2	3	54	9	214	62	91	4

CENSUS ABSTRACT

RAICHUR TALUK

WORKERS																		NON-WORKERS		
II		III		IV		V (*a*)		V (*b*)		VI		VII		VIII		IX		X		L.C.
M	F	M	F	M	F	M	F	M	F	M	F	M	F	M	F	M	F	M	F	No.
19	20	21	22	23	24	25	26	27	28	29	30	31	32	33	34	35	36	37	38	1
136	15	..	..	..	..	4	..	2	..	1	..	8	..	1	..	24	5	201	406	106
95	48	..	..	..	..	..	1	..	..	..	..	..	1	1	..	1	1	104	189	107
81	3	..	..	..	..	1	..	..	..	..	..	3	1	..	..	2	..	118	354	108
92	102	..	..	..	..	1	..	6	..	1	..	7	4	5	3	12	..	235	444	109
134	57	2	..	..	..	3	..	..	..	..	..	3	..	1	..	7	..	243	559	110
46	..	21	2	..	..	7	4	6	..	5	..	14	14	1	..	276	154	492	892	111
234	44	..	..	..	..	..	2	2	..	..	..	3	..	..	..	9	..	228	447	112
50	33	..	..	..	..	..	..	..	..	1	..	2	2	..	..	3	..	55	120	113
1	..	46	26	..	..	6	..	7	6	6	..	2	2	19	12	21	..	267	433	114
25	1	..	..	..	..	..	..	3	..	..	..	1	..	7	..	8	1	143	283	115
45	1	1	..	..	..	3	..	1	1	1	..	1	..	..	..	22	3	215	453	116
33	2	..	..	..	..	..	..	..	..	..	..	..	..	..	..	..	..	56	136	117
65	86	6	..	..	..	..	..	..	..	16	16	4	..	..	..	3	1	125	173	118
89	96	28	11	..	..	4	1	2	1	..	..	5	2	1	..	7	1	148	314	119
60	43	2	..	..	..	15	9	2	..	1	..	4	..	..	..	1	..	133	205	120
..	..	..	..	..	..	..	..	..	..	..	Uninhabited		..	..	..	..	..	..	..	121
17	..	1	..	..	..	..	..	..	..	..	..	..	..	..	..	1	..	35	71	122
61	3	7	..	..	..	11	2	2	..	..	..	6	1	..	..	10	4	150	378	123
159	20	26	17	..	..	5	..	..	..	..	..	..	2	1	..	5	..	158	444	124
95	..	..	..	..	..	2	..	..	..	..	..	3	..	..	..	43	6	208	434	125
80	22	9	1	..	..	10	1	..	..	5	..	..	1	..	..	3	1	64	160	126
65	2	..	..	..	..	..	..	..	..	..	..	..	..	..	..	6	..	93	198	127
27	..	..	..	..	..	8	..	..	..	..	..	..	..	..	..	..	..	22	54	128
46	..	..	..	..	..	..	..	..	..	..	..	..	..	..	..	..	..	36	103	129
37	..	..	..	..	..	1	..	..	..	..	..	1	..	..	..	..	..	140	297	130
..	..	..	..	..	..	..	..	..	..	..	Uninhabited		..	..	..	..	..	..	..	131
563	296	49	9	..	..	25	6	..	..	14	..	23	4	1	..	63	30	727	1,478	132
101	156	17	9	..	..	..	..	..	..	..	..	3	..	..	..	1	..	122	137	133
30	..	..	..	..	..	1	..	..	..	..	..	3	..	..	..	4	..	183	347	134
49	35	2	..	..	..	3	2	2	..	52	1	9	2	..	..	10	1	240	488	135
151	12	1	..	..	..	1	..	8	3	..	..	10	1	1	..	50	5	232	625	136
..	..	..	..	..	..	..	..	..	..	..	..	..	..	..	..	..	..	..	..	137
82	8	2	..	..	..	..	..	1	..	1	..	2	1	..	..	2	1	67	182	138
101	16	8	..	..	..	7	..	..	..	..	..	6	1	..	..	12	2	187	469	139
56	5	1	..	..	..	28	20	7	..	..	..	4	1	2	..	25	32	217	354	140

PRIMARY

RAICHUR TALUK

L.C. No.	Name of village/ town/ward/ urban enumerator's block No.	Area of village in acres and of town/ ward in Km²	No. of Occupied residential houses	No. of households	Total population (including Institutional and Houseless population)			Scheduled Castes		Scheduled Tribes		Literate and educated persons		WORKERS: Total workers (I-IX)		I	
					P	M	F	M	F	M	F	M	F	M	F	M	F
1	2	3	4	5	6	7	8	9	10	11	12	13	14	15	16	17	18
141.	Heerapur ..	964	130	261	1,392	719	673	9	9	..	..	110	9	342	40	220	8
142.	Matmari ..	7,790	541	568	3,176	1,571	1,605	32	31	..	..	442	103	861	216	504	25
143.	Moodaldinni ..	663	35	35	181	88	93	4	2	..	..	36	15	50	3	31	3
144.	Turkandona	2,438	272	290	1,554	734	820	65	69	..	..	169	45	402	117	208	10
145.	Yedlapur ..	1,232	96	96	597	303	294	..	..	..	..	32	10	150	1	100	..
146.	Dugnoor ..	1,510	108	110	706	342	364	6	6	..	..	35	1	176	23	144	7
147.	Karebudur ..	1,866	99	100	438	212	226	38	37	..	..	61	27	160	59	78	..
148.	Hanchinhal ..	1,253	80	81	312	175	137	..	..	..	..	20	6	87	49	29	1
149.	Gandhal ..	4,029	398	432	2,320	1,123	1,197	149	166	..	..	195	39	651	355	269	8
150.	Idapnur ..	9,253	532	565	3,121	1,556	1,565	..	..	..	..	307	43	941	459	342	114
151.	Meerapur ..	2,193	58	59	289	143	146	..	..	..	..	4	..	60	5	56	3
152.	Mirzapur ..	1,950	164	164	922	447	475	..	..	..	..	86	5	256	85	202	48
153.	Talmari ..	3,161	377	570	2,283	1,109	1,174	35	43	..	..	215	35	666	83	463	8
154.	Gangwar ..	1,192	53	53	246	132	114	..	..	..	..	22	..	80	20	65	3
155.	Naddigaddimalkapur	2,010	83	84	478	248	230	..	..	..	..	15	..	149	6	84	..
156.	Gunderveli ..	1,045	42	42	217	100	107	..	..	..	..	11	..	77	2	40	..
157.	Buddinni ...	742	117	142	683	353	330	16	16	..	..	44	9	203	17	116	4
158.	Chickmanchal ..	1,254	106	116	531	272	259	79	63	..	..	39	7	178	110	85	18
159.	Bullapur ...	1,049	135	137	673	344	329	24	24	..	—	50	10	197	140	97	81
160.	Tungabhadra —	2,031	146	151	776	402	374	—	—	—	—	73	22	250	200	198	163

CENSUS ABSTRACT

RAICHUR TALUK

WORKERS																		NON-WORKERS		
II		III		IV		V (*a*)		V (*b*)		VI		VII		VIII		IX		X		L.C.
M	F	M	F	M	F	M	F	M	F	M	F	M	F	M	F	M	F	M	F	No.
19	20	21	22	23	24	25	26	27	28	29	30	31	32	33	34	35	36	37	38	1
76	29	8	..	..	..	15	1	..	..	5	..	10	1	1	..	7	1	377	633	141
225	180	3	..	..	..	11	..	..	..	8	..	22	2	23	..	65	9	710	1,389	142
17	..	..	..	..	..	..	..	..	..	..	..	2	..	..	..	..	..	38	90	143
69	49	12	..	..	..	2	..	27	2	5	..	11	3	1	..	67	53	332	703	144
45	1	1	..	..	..	..	..	1	..	..	..	2	..	..	..	1	..	153	293	145
30	14	..	..	..	..	..	..	..	..	..	..	..	2	..	..	2	..	166	341	146
78	57	..	..	..	..	..	..	..	..	..	..	1	1	..	..	3	1	52	167	147
49	48	1	..	..	..	..	..	1	..	4	..	2	..	..	..	1	..	88	88	148
270	318	32	7	..	..	19	4	17	..	5	..	23	14	1	..	15	4	472	842	149
477	304	55	25	..	..	15	9	6	3	5	..	19	3	1	..	21	1	615	1,106	150
4	2	..	..	..	..	..	..	..	..	..	..	..	..	..	..	..	..	83	141	151
27	37	2	..	..	..	4	..	4	..	3	..	..	..	1	..	13	..	191	390	152
142	74	3	..	..	..	14	..	8	..	..	..	17	1	3	..	16	..	443	1,091	153
12	17	..	..	..	..	1	..	..	..	..	..	1	..	..	..	1	..	52	94	154
27	...	28	6	..	..	4	..	..	...	..	..	3	..	..	..	3	..	99	224	155
22	..	9	2	..	..	1	..	..	..	..	..	3	..	1	..	1	..	33	105	156
78	10	..	..	..	..	4	..	..	..	3	..	1	3	..	..	1	..	150	313	157
67	87	12	1	..	..	1	..	1	..	1	..	2	2	1	..	8	2	94	149	158
91	59	..	..	..	..	5	..	1	...	1	..	1	..	..	..	1	..	147	189	159
32	30	..	..	..	..	..	..	...	...	5	1	15	6	..	..	..	...	152	174	160

PRIMARY

RAICHUR TALUK

L.C. No.	Name of village/ town/ward/ urban enumerator's block No.	Area of village in acres and of town/ ward in Km²	No. of Occupied residential houses	No. of households	Total population (including Institutional and Houseless population)			Scheduled Castes		Scheduled Tribes		Literate and educated persons		WORKERS: Total workers (I-IX)		WORKERS: I	
					P	M	F	M	F	M	F	M	F	M	F	M	F
1	2	3	4	5	6	7	8	9	10	11	12	13	14	15	16	17	18
	URBAN																
16/IX	Raichur (M) ..	22·00	14274	15932	79831	41491	38340	4971	4958	34	38	21120	10991	20001	2984	979	105
	Division I— (Wards I and II)	2·98															
	Ward I		1792	2187	9124	4898	4226	938	809	..	..	3183	1788	2086	189	56	3
	1 A		60	69	424	248	176	21	19	..	..	194	99	94	5	1	..
	1 B		83	130	410	191	219	..	..	..	..	162	137	87	5	..	..
	2		140	185	708	374	334	190	184	..	..	227	93	165	19	..	..
	3		120	124	606	299	307	212	228	..	..	110	25	138	22	..	..
	4 A		62	93	445	220	225	77	74	..	..	123	73	102	27	..	..
	4 B		72	94	351	188	163	..	..	..	..	143	97	82	..	2	..
	5 A		83	83	515	308	207	92	39	..	..	197	25	102	9	..	..
	5 B		87	95	380	204	176	6	1	..	..	157	102	85	5	3	..
	6 A		74	120	391	216	175	45	37	..	..	164	83	81	8	..	..
	6 B		105	109	460	248	212	92	66	..	..	142	53	100	8	1	..
	7		100	137	516	270	246	64	64	..	..	143	115	112	18	1	..
	8 A		72	75	409	220	189	..	..	..	..	180	127	94	8	2	..
	8 B		92	102	408	208	200	..	..	..	..	161	139	76	6	1	..
	9 A		75	75	370	173	197	8	7	..	..	114	117	72	5	2	..
	9 B		70	70	353	177	176	2	1	..	..	110	67	92	10	4	..
	10		121	121	566	313	253	3	2	..	..	234	169	130	17	..	..
	11 A		76	101	347	201	146	29	18	..	..	83	34	95	3	..	..
	11 B		102	157	467	245	222	22	20	..	..	159	97	120	1	..	..
	12 A		118	130	516	282	234	32	30	..	..	170	86	137	6	..	..
	12 B		80	117	482	313	169	43	19	..	..	210	50	122	7	39	3
	Ward II		901	938	5575	2945	2630	36	17	..	..	1958	1156	1314	48	16	1
	13 A		101	101	624	334	290	..	..	..	..	247	168	144	6	2	...
	13 B		123	123	762	415	347	20	1	..	..	232	128	235	11	3	...
	14 A		84	91	497	249	248	6	7	..	..	166	112	103	10	1	...
	14 B		80	81	624	335	289	..	..	..	..	240	150	145	..	1	...
	15 A		86	86	373	184	189	4	5	..	..	105	45	75	2	..	..
	15 B		90	103	515	270	245	..	..	..	..	200	122	109	3	3	...
	16		115	131	660	358	302	3	2	..	..	265	135	149	14	3	1
	17 A		74	74	424	224	200	..	..	..	..	133	80	109	1	2	...
	17 B		58	58	327	164	163	3	2	..	..	71	22	81	...	...	...
	18		90	90	769	412	357	..	..	...	...	299	194	164	1	1	...

CENSUS ABSTRACT

RAICHUR TALUK

WORKERS																		NON-WORKERS		
II		III		IV		V (*a*)		V (*b*)		VI		VII		VIII		IX		X		L.C.
M	F	M	F	M	F	M	F	M	F	M	F	M	F	M	F	M	F	M	F	No.
19	20	21	22	23	24	25	26	27	28	29	30	31	32	33	34	35	36	37	38	1
573	**183**	**412**	**13**	**27**	**1**	**637**	**134**	**2441**	**397**	**1026**	**314**	**4996**	**344**	**4359**	**900**	**4551**	**593**	**21490**	**35356**	**16/IX**
39	**4**	**46**	**1**	**23**	**1**	**7**	**1**	**128**	**6**	**117**	**10**	**326**	**16**	**825**	**71**	**519**	**76**	**2812**	**4037**	**I**
1	..	3	..	..	..	..	..	15	1	3	..	26	1	16	..	29	3	154	171	1 A
14	..	5	..	..	..	..	..	6	1	6	..	17	..	14	..	25	4	104	214	1 B
..	..	4	..	..	..	..	..	13	1	12	1	32	2	80	11	24	4	209	315	2
..	..	..	..	..	..	..	..	6	..	22	5	9	1	85	16	16	..	161	285	3
1	..	2	..	..	..	..	..	9	..	13	3	23	7	34	15	20	2	118	198	4 A
2	..	10	..	..	..	1	..	3	..	4	..	2	..	2	..	56	..	106	163	4 B
..	..	2	..	23	1	..	..	4	1	2	..	7	1	41	5	23	1	206	198	5 A
2	..	2	..	..	..	..	..	8	..	5	..	17	..	20	..	28	5	119	171	5 B
..	..	1	..	..	..	2	1	8	..	5	..	12	1	30	..	23	6	135	167	6 A
..	..	4	..	..	..	..	..	6	..	5	..	9	..	47	6	28	2	148	204	6 B
2	..	1	..	..	..	..	..	8	..	3	..	21	1	49	9	27	8	158	228	7
..	..	..	..	..	..	..	..	13	1	5	..	28	..	18	..	28	7	126	181	8 A
..	..	..	..	..	..	..	..	14	1	4	..	19	..	13	..	25	5	132	194	8 B
..	..	1	..	..	..	..	..	3	..	8	..	18	..	2	..	38	5	101	192	9 A
9	1	5	1	..	..	1	..	6	..	11	..	22	..	12	1	22	7	85	166	9 B
8	3	5	..	..	..	1	..	1	..	8	1	28	..	2	2	77	11	183	236	10
..	..	..	..	..	..	1	..	..	..	1	..	31	2	61	..	1	1	106	143	11 A
..	..	1	..	..	..	1	..	2	..	..	..	..	..	115	1	1	..	125	221	11 B
..	..	..	..	..	..	..	..	3	..	..	..	4	..	130	5	..	1	145	228	12 A
..	..	..	..	..	..	..	..	..	..	..	..	1	..	54	..	28	4	191	162	12 B
33	**1**	**61**	**3**	..	..	**17**	**4**	**124**	..	**30**	..	**311**	**5**	**270**	**7**	**452**	**27**	**1631**	**2582**	**II**
1	..	3	..	..	..	..	..	14	..	1	..	35	1	34	..	54	5	190	284	13 A
17	..	41	2	..	..	1	1	19	..	9	..	54	3	47	1	44	4	180	336	13 B
..	..	1	..	..	..	2	1	7	..	..	..	16	..	23	1	53	8	146	238	14 A
..	..	4	..	..	..	..	..	23	..	1	..	34	..	30	..	52	..	190	289	14 B
1	..	..	..	..	..	..	..	7	..	1	..	19	1	17	1	30	..	109	187	15 A
..	..	2	..	..	..	2	..	4	..	1	..	33	..	25	3	39	..	161	242	15 B
..	1	4	1	..	..	5	2	18	..	2	..	31	..	21	1	65	8	209	288	16
..	..	..	..	..	..	7	..	13	..	5	..	21	..	25	..	36	1	115	199	17 A
13	..	2	..	..	..	..	..	11	..	2	..	17	..	19	..	17	..	83	163	17 B
1	..	4	..	..	..	..	..	8	..	8	..	51	..	29	..	62	1	248	356	18

PRIMARY

RAICHUR TALUK

L.C. No.	Name of village/ town/ward/ urban enumerator's block No.	Area of village in acres and of town/ ward in Km²	No. of Occupied residential houses	No. of households	Total population (including Institutional and Houseless population)			Scheduled Castes		Scheduled Tribes		Literate and educated persons		WORKERS			
														Total workers (I-IX)		I	
					P	M	F	M	F	M	F	M	F	M	F	M	F
1	2	3	4	5	6	7	8	9	10	11	12	13	14	15	16	17	18
Division II																	
Ward III		**0·32**	**1360**	**1580**	**7911**	**4139**	**3772**	**17**	**17**	..	..	**2697**	**1637**	**1873**	**107**	**70**	**7**
	19 A		69	72	441	217	224	2	4	..	..	121	94	89	2	..	..
	19 B		73	89	389	214	175	..	..	..	..	135	68	99	5	..	...
	20 A		99	109	467	238	229	2	4	..	..	42	8	120	11	10	1
	20 B		74	94	422	239	183	..	..	..	..	127	36	117	..	2	..
	21 A		110	119	485	254	231	..	..	..	..	176	118	119	2	7	..
	21 B		91	92	491	270	221	..	..	..	..	209	126	126	10	3	..
	22 A		126	139	632	316	316	..	..	..	..	202	121	148	11	3	..
	22 B		88	117	595	315	280	..	..	..	..	234	117	135	15	11	6
	23 A		65	83	364	196	168	..	..	..	..	156	93	87	1	8	...
	23 B		86	117	399	207	192	4	4	..	..	149	105	91	8	8	..
	24		122	147	585	295	290	6	1	..	..	149	90	126	11	2	..
	25		88	88	584	312	272	3	4	..	..	209	129	157	3	..	...
	26		83	94	529	269	260	..	..	..	..	201	133	139	10	4	..
	27		86	106	684	356	328	..	..	..	..	235	141	141	10	4	..
	28 A		62	71	497	256	241	..	..	..	..	195	136	119	4	3	—
	28 B		38	43	347	185	162	..	..	..	..	157	122	66	4	5	...
Division III																	
Ward IV		**0·38**	**1338**	**1435**	**7998**	**4121**	**3877**	**818**	**882**	..	..	**1987**	**889**	**2047**	**206**	**23**	..
	29		64	64	474	271	203	..	..	..	..	173	78	142	4	2	..
	30 A		50	60	409	211	198	..	..	..	..	115	70	108	6	..	..
	30 B		47	51	411	198	213	90	102	..	..	45	27	98	1	..	..
	31		125	126	527	257	270	135	166	..	..	80	38	153	46	3	..
	32 A		113	113	563	302	261	108	99	..	..	91	12	153	34	1	..
	32 B		87	90	465	235	230	52	61	..	..	84	14	91	20	..	..
	33 A		130	130	691	346	345	126	135	..	..	161	69	170	25	..	..
	33 B		..	..	..	..	..	..	..	..	..	..	..	..	..	..	..
	34 A		60	66	356	179	177	124	127	..	..	70	28	87	17	1	..
	34 B		119	122	589	313	276	31	27	..	..	152	75	148	12	2	..
	35 A		59	63	388	218	170	5	4	..	..	139	67	98	1	2	..
	35 B		50	53	313	167	146	1	..	..	..	91	39	99	1	1	..
	36		57	102	379	189	190	55	52	..	..	146	81	87	..	1	..
	37 A		60	64	374	195	179	..	..	..	..	159	102	105	4	..	..
	37 B		68	70	482	248	234	..	..	..	..	91	29	96	..	5	..
	38 A		72	81	364	174	190	12	22	..	..	80	66	85	5	..	...
	38 B		93	96	508	262	246	6	7	..	..	123	23	146	9	2	..
	39 A		73	73	403	204	199	44	51	..	..	103	33	98	18	3	..
	39 B		11	11	302	152	150	29	29	..	...	84	38	83	3	..	...

CENSUS ABSTRACT

RAICHUR TALUK

WORKERS																		NON-WORKERS		
II		III		IV		V (*a*)		V (*b*)		VI		VII		VIII		IX		X		L.C.
M	F	M	F	M	F	M	F	M	F	M	F	M	F	M	F	M	F	M	F	No.
19	20	21	22	23	24	25	26	27	28	29	30	31	32	33	34	35	36	37	38	1
75	**3**	**56**	..	..	..	**42**	**7**	**182**	**3**	**63**	..	**453**	**8**	**274**	**18**	**658**	**61**	**2266**	**3665**	**III**
..	..	3	..	..	..	..	..	22	..	4	..	26	1	9	..	25	1	128	222	19 A
16	..	2	..	..	..	..	..	4	..	1	..	20	..	15	..	41	5	115	170	19 B
45	3	1	..	..	..	3	1	10	..	2	..	12	..	18	3	19	3	118	218	20 A
2	..	9	..	..	..	1	..	19	..	4	..	23	..	24	..	33	..	122	183	20 B
..	..	6	..	..	..	..	..	2	..	3	..	21	1	15	..	65	1	135	229	21 A
8	..	5	..	..	..	5	..	5	..	3	..	13	..	13	..	65	10	150	211	21 B
..	..	3	..	..	..	3	1	11	..	4	..	33	1	25	1	66	8	168	305	22 A
1	..	4	..	..	..	10	..	..	..	8	..	34	..	11	..	56	9	180	265	22 B
..	..	8	..	..	..	10	..	2	..	..	..	19	..	6	..	34	1	109	167	23 A
2	..	..	..	..	..	3	2	3	..	..	..	13	1	27	5	35	..	116	184	23 B
..	..	2	..	..	..	2	..	13	..	2	..	18	1	38	8	49	2	169	279	24
..	..	5	..	..	..	5	..	11	..	8	..	76	..	15	..	37	3	155	269	25
..	..	1	..	..	..	..	3	27	2	7	..	54	2	7	..	39	3	130	250	26
..	..	3	..	..	..	..	..	34	1	7	..	25	1	29	1	39	7	215	318	27
1	..	1	..	..	..	..	..	13	..	5	..	49	..	16	..	31	4	137	237	28 A
..	..	3	..	..	..	..	..	6	..	5	..	17	..	6	..	24	4	119	158	28 B
22	**3**	**26**	..	**2**	..	**78**	**2**	**309**	**19**	**122**	**28**	**667**	**17**	**428**	**65**	**370**	**72**	**2074**	**3672**	**IV**
..	..	..	..	..	..	14	..	16	1	2	..	70	..	19	1	19	2	129	199	29
..	..	..	..	..	..	14	..	17	1	8	1	48	3	12	..	9	1	103	192	30 A
..	..	..	..	..	..	..	..	6	..	5	..	36	1	45	..	6	..	100	212	30 B
..	..	..	..	2	..	2	..	29	1	47	26	20	.	18	1	32	16	104	224	31
..	..	..	..	..	..	..	1	23	8	11	..	27	3	44	4	47	18	149	227	32 A
6	3	1	..	..	..	..	..	10	1	10	1	21	4	33	7	10	4	144	210	32 B
..	..	5	..	..	..	..	..	11	1	4	..	46	1	77	18	27	5	176	320	33 A
..	..	..	..	..	..	..	..	..	..	..	..	..	..	..	..	..	..	..	..	33 B
–	..	1	..	..	..	..	..	14	..	5	..	7	..	45	16	14	1	92	160	34 A
2	..	3	..	..	..	3	1	49	2	1	..	31	..	34	6	23	3	165	264	34 B
1	..	..	..	..	..	3	..	4	..	..	..	61	..	6	1	21	..	120	169	35 A
..	..	1	..	..	..	1	..	13	..	3	..	68	..	..	..	12	1	68	145	35 B
..	..	1	..	..	..	27	..	13	..	..	..	33	..	4	..	8	..	102	190	36
..	..	1	..	..	..	1	..	17	2	6	..	56	..	3	..	21	2	90	175	37 A
4	..	8	..	..	..	..	..	19	..	1	..	20	..	19	..	20	..	152	234	37 B
..	..	3	..	..	..	8	..	32	..	..	..	29	2	3	..	10	3	89	185	38 A
8	..	..	..	..	..	1	..	20	2	2	..	41	..	32	3	40	4	116	237	38 B
1	..	..	..	..	..	3	..	11	..	8	..	32	..	17	8	23	10	106	181	39 A
..	..	2	..	..	..	1	..	5	..	9	..	21	1	17	..	28	2	69	147	39 B

PRIMARY

RAICHUR TALUK

L.C. No.	Name of village/ town/ward/ urban enumerator's block No.	Area of village in acres and of town/ ward in Km²	No. of Occupied residential houses	No. of households	Total population (including Institutional and Houseless population)			Scheduled Castes		Scheduled Tribes		Literate and educated persons		WORKERS: Total workers (I-IX)		WORKERS: I	
					P	M	F	M	F	M	F	M	F	M	F	M	F
1	2	3	4	5	6	7	8	9	10	11	12	13	14	15	16	17	18
Division IV—																	
(Wards V and VI)		**0·91**															
Ward V			**939**	**962**	***5004***	***2612***	***2392***	***108***	***123***	..	..	***1726***	***957***	***1190***	***112***	***59***	***11***
	40 A		94	94	523	274	249	..	..	..	..	233	159	118	7	2	4
	40 B		94	106	489	268	221	..	..	..	..	227	141	110	15	5	3
	41		102	106	519	276	243	4	3	..	..	197	119	121	16	13	2
	42		117	117	685	327	358	64	85	..	..	198	106	179	27	22	1
	43		70	70	352	197	155	4	6	..	..	164	65	82	3	2	..
	44		107	109	536	280	256	4	11	..	..	180	101	125	8	2	..
	45 A		55	57	387	196	191	30	17	..	..	121	92	69	5	3	..
	45 B		72	72	383	200	183	..	..	..	..	139	57	90	8	4	..
	46		134	134	828	441	387	2	1	..	..	200	99	208	21	6	1
	47		94	97	302	153	149	..	..	..	..	67	18	88	2	..	..
Ward VI			**829**	**849**	**4217**	**2187**	**2030**	**42**	**48**	**3**	**3**	**564**	**64**	**1218**	**146**	**61**	**3**
	48 A		82	82	416	193	223	..	..	..	..	56	8	103	..	1	..
	48 B		116	118	581	322	259	24	30	3	3	138	11	134	4	..	..
	49 A		94	94	448	232	216	..	..	..	..	32	2	157	3	..	..
	49 B		48	48	219	108	111	..	..	..	..	34	1	65	12	5	..
	50A + 50B		128	132	645	324	321	17	13	..	..	72	12	192	9	5	..
	51		98	112	665	357	308	1	5	..	..	69	2	185	29	38	1
	52		143	143	631	339	292	..	...	..	..	58	7	182	2	3	..
	53		120	120	612	312	300	..	...	..	..	105	21	200	87	9	2
Division V—																	
(Wards VII and VIII)		**0·55**															
Ward VII			**473**	**547**	**2499**	**1300**	**1199**	**1**	..	..	..	**888**	**563**	**548**	**62**	**46**	**18**
	54		85	85	443	233	210	..	..	..	..	88	65	117	6	5	2
	55 A		64	64	398	234	164	1	..	..	..	200	75	92	9	11	5
	55 B		74	75	377	179	198	..	..	..	..	128	108	75	7	8	2
	56		50	90	316	168	148	..	..	..	..	107	65	63	6	4	4
	57 A		96	116	517	263	254	..	..	..	..	182	134	111	23	15	5
	57 B		104	117	448	223	225	..	..	..	..	183	116	90	11	3	..
Ward VIII			**1148**	**1250**	**6674**	**3302**	**3372**	**1969**	**1992**	..	..	**615**	**473**	**761**	**813**	**46**	**11**
	58 A		103	103	590	287	303	274	288	..	..	53	7	153	66	...	...
	58 B		100	110	577	285	292	135	146	..	..	57	22	144	51	...	..
	59 A		96	100	514	250	264	247	264	..	..	29	4	153	75	...	..
	59 B		63	83	401	209	192	209	192	..	..	51	6	126	60	2	..
	60 A		71	71	391	190	201	73	69	..	..	62	18	106	32	..	..
	60 B		82	82	405	194	211	27	26	..	..	33	5	116	74	2	..
	61 A		103	113	585	290	295	1	4	..	..	60	8	151	39	1	..
	61 B		96	99	505	236	269	17	20	..	..	36	8	143	47	1	...
	62		102	122	710	360	350	..	..	..	..	63	2	172	75	5	4
	63		111	116	689	333	356	328	353	..	..	57	4	156	72	6	4
	64		131	131	693	360	333	360	331	..	..	43	329	178	131	12	2
	65		120	120	614	308	306	298	299	..	..	71	60	163	91	17	1

CENSUS ABSTRACT

RAICHUR TALUK

WORKERS																		NON-WORKERS		
II		III		IV		V (*a*)		V (*b*)		VI		VII		VIII		IX		X		L.C.
M	F	M	F	M	F	M	F	M	F	M	F	M	F	M	F	M	F	M	F	No.
19	20	21	22	23	24	25	26	27	28	29	30	31	32	33	34	35	36	37	38	1
8	..	**22**	**1**	..	..	**52**	**5**	**174**	**18**	**30**	**1**	**419**	**19**	**91**	**25**	**335**	**32**	**1422**	**2280**	**V**
..	..	2	..	..	..	4	..	4	..	3	..	64	..	1	..	38	3	156	242	40 A
..	..	2	..	..	..	..	..	14	1	..	..	31	2	7	1	51	8	158	206	40 B
..	..	8	1	..	..	4	..	9	2	2	..	31	4	9	3	45	4	155	227	41
6	..	2	..	..	..	2	..	27	5	8	..	49	5	18	9	45	7	148	331	42
..	..	1	..	..	..	4	..	13	..	1	..	32	..	3	1	26	2	115	152	43
..	..	1	..	..	..	30	4	11	..	2	..	41	..	12	4	26	..	155	248	44
..	..	1	..	..	..	..	..	12	5	2	..	22	..	5	..	24	..	127	186	45 A
1	..	1	..	..	..	2	1	18	1	2	..	25	1	9	5	28	..	110	175	45 B
1	..	3	..	..	..	6	..	40	4	9	1	97	7	18	2	28	6	233	366	46
..	..	1	..	..	..	..	..	26	..	1	..	27	..	9	..	26	2	65	147	47
63	**3**	**17**	**2**	..	..	**40**	**8**	**171**	**8**	**110**	**16**	**187**	**58**	**377**	**40**	**192**	**8**	**969**	**1884**	**VI**
11	..	..	..	..	..	2	..	9	..	9	..	7	..	42	..	22	..	90	223	48 A
21	1	..	..	..	..	..	..	32	..	17	1	14	..	25	..	25	2	188	255	48 B
9	..	1	..	..	..	14	1	19	..	21	..	12	..	67	2	14	..	75	213	49 A
1	..	2	..	..	..	1	..	7	2	1	..	14	4	25	6	9	..	43	99	49 B
10	1	..	..	..	..	17	1	31	1	27	..	24	2	44	3	34	1	132	312	50 A
																				+ 50 B
3	..	..	..	..	..	5	6	32	..	2	..	32	14	58	8	24	..	172	279	51
4	..	2	..	..	..	..	..	30	2	9	..	34	..	56	..	44	..	157	290	52
4	1	12	2	..	..	1	..	20	3	24	15	50	38	60	21	20	5	112	213	53
2	**2**	**10**	..	..	..	**4**	..	**72**	..		**1**	**173**	**8**	**46**	**1**	**188**	**32**	**752**	**1137**	**VII**
..	..	4	..	..	..	..	..	16	..	..	..	39	3	26	..	27	1	116	204	54 A
..	1	4	..	..	..	..	..	11	..	..	..	39	1	..	..	27	2	142	155	55 B
..	..	..	..	..	..	..	..	9	..	..	..	21	1	1	..	36	4	104	191	55
1	..	1	..	..	..	..	..	13	..	7	1	14	..	5	..	18	1	105	142	56
..	1	..	..	..	..	..	..	22	..	..	..	28	2	9	1	37	14	152	231	57 A
1	..	1	..	..	..	4	..	1	..	..	..	32	1	5	..	43	10	133	214	B
54	**32**	**16**	..	..	..	**109**	**36**	**375**	**146**	**145**	**87**	**186**	**79**	**593**	**303**	**237**	**119**	**1541**	**2559**	**VIII**
–	–	..	..	..	..	24	..	11	..	37	26	11	3	58	30	12	7	134	237	58 A
–	..	1	..	..	..	12	..	34	30	18	5	11	3	43	..	25	13	141	241	58 B
41	31	..	..	..	..	1	..	23	2	..	..	..	..	77	38	11	4	97	189	59 A
..	..	4	..	..	..	1	..	36	21	21	26	18	9	29	..	18	4	83	132	59 B
1	..	2	..	..	..	12	3	31	14	2	6	20	5	16	1	22	3	84	169	60 A
..	..	1	..	..	..	..	5	24	2	2	..	10	4	63	53	14	10	78	137	60 B
1	..	5	..	..	..	8	6	33	4	7	3	38	7	41	4	17	15	139	256	61 A
3	..	2	..	..	..	23	21	41	10	9	4	28	3	27	5	9	4	93	222	61 B
2	..	2	..	..	..	23	..	32	9	22	15	13	3	51	29	22	15	188	275	62
2	..	1	..	..	..	..	1	41	28	9	1	17	17	51	12	24	9	177	284	63
2	1	..	..	..	..	1	..	25	3	1	..	4	2	103	103	30	20	182	202	64
2	..	1	..	..	..	4	..	44	23	17	1	16	23	34	28	28	15	145	215	65

PRIMARY

RAICHUR TALUK

L.C. No.	Name of village/ town/ward/ urban enumerator's block No.	Area of village in acres and of town/ ward in Km²	No. of Occupied residential houses	No. of households	Total population (including Institutional and Houseless population)			Scheduled Castes		Scheduled Tribes		WORKERS: Literate and educated persons		WORKERS: Total workers (I-IX)		WORKERS: I	
					P	M	F	M	F	M	F	M	F	M	F	M	F
1	2	3	4	5	6	7	8	9	10	11	12	13	14	15	16	17	18
Division VI																	
Ward IX		**0·30**	**2171**	**2395**	**12504**	**6377**	**6127**	**450**	**503**	..	..	**2463**	**875**	**3436**	**745**	**333**	**34**
	66		130	131	651	340	311	..	..	..	..	264	186	159	9	..	..
	67 A		48	57	376	208	168	..	..	..	..	164	99	100	4	1	..
	67 B		39	59	396	201	195	..	..	..	..	112	24	123	17	4	..
	68		107	154	657	341	316	..	..	..	..	206	121	142	9	..	1
	69		99	101	585	305	280	2	..	..	..	133	62	154	26	4	..
	70		96	100	525	263	262	..	..	..	..	103	35	139	11	13	..
	71 A		94	94	491	260	231	..	..	..	..	116	44	128	37	6	..
	71 B		63	63	408	208	200	..	..	..	..	58	10	111	10	2	..
	72		66	116	698	352	346	..	..	..	..	157	40	192	34	4	..
	73		115	120	699	360	339	..	..	..	..	115	31	197	49	30	2
	74		121	124	679	340	339	..	..	..	..	165	54	191	3	10	..
	75		110	119	593	307	286	..	..	..	..	93	19	160	54	5	..
	76		87	110	490	252	238	88	131	..	..	46	5	173	61	12	..
	77 A		119	119	650	315	335	10	16	..	..	68	8	130	4	..	..
	77 B		142	142	586	312	274	35	43	..	..	84	6	179	98	6	3
	78		85	95	444	228	216	..	..	..	..	33	2	121	52	11	1
	79		107	127	535	255	280	15	23	..	..	99	19	146	52	20	..
	80		89	92	556	296	260	..	..	..	..	89	12	158	13	16	..
	81		89	93	539	254	285	4	3	..	..	76	10	154	21	67	1
	82		95	95	578	287	291	..	..	..	..	87	15	173	26	67	19
	83		120	125	618	314	304	164	160	..	..	54	21	194	103	37	7
	84		106	108	549	283	266	132	127	..	..	95	30	154	27	10	..
	85		44	51	201	96	105	..	..	..	..	46	22	58	25	1	..
Division VII — (Wards X and XI)		**0·35**															
Ward X			**822**	**943**	**4547**	**2393**	**2154**	**9**	**9**	..	..	**1250**	**452**	**1176**	**134**	**205**	**14**
	86		91	95	457	238	219	..	..	..	..	147	64	123	2	4	..
	87 A		76	116	533	272	261	..	..	..	..	197	92	124	7	18	1
	87 B		108	121	509	271	238	..	..	..	..	152	61	128	30	12	3
	88 A		91	95	520	274	246	9	9	..	..	163	77	128	15	27	3
	88 B		90	113	452	231	221	..	..	..	..	103	24	117	39	8	..
	89 A		103	131	488	275	213	..	..	..	..	112	41	136	13	16	..
	89 B		96	96	544	290	254	..	..	..	..	89	37	149	10	21	1
	90 A		89	98	547	291	256	..	..	..	..	157	32	156	11	60	6
	90 B		78	78	497	251	246	..	..	..	..	130	24	115	7	39	..

CENSUS ABSTRACT

RAICHUR TALUK

WORKERS																		NON-WORKERS		
II		III		IV		V (*a*)		V (*b*)		VI		VII		VIII		IX		X		L.C.
M	F	M	F	M	F	M	F	M	F	M	F	M	F	M	F	M	F	M	F	No.
19	20	21	22	23	24	25	26	27	28	29	30	31	32	33	34	35	36	37	38	1
161	**46**	**100**	**4**	**2**	..	**136**	**47**	**336**	**120**	**251**	**93**	**811**	**69**	**683**	**267**	**623**	**65**	**2941**	**5382**	**IX**
1	..	5	..	..	..	..	..	49	..	2	..	57	2	8	1	37	6	181	302	66
3	..	..	..	..	..	12	..	6	..	..	..	58	4	5	..	15	..	108	164	67 A
..	..	..	..	..	..	..	..	12	..	4	..	39	3	29	7	35	7	78	178	67 B
14	..	..	..	..	..	19	2	16	..	1	1	32	..	17	1	43	4	199	307	68
12	..	11	..	...	..	6	..	16	11	3	..	43	3	27	3	32	9	151	254	69
2	..	18	1	..	..	18	..	22	4	6	2	37	2	18	2	5	..	124	251	70
..	4	..	..	..	..	1	1	33	23	5	1	39	6	21	2	23	..	132	194	71 A
15	..	4	..	..	..	..	..	4	1	27	4	13	1	18	4	28	..	97	190	71 B
8	..	33	1	..	..	..	..	27	1	4	..	49	3	41	29	26	..	160	312	72
..	..	2	2	..	..	17	1	2	..	53	40	52	3	26	..	15	1	163	290	73
10	..	2	..	..	..	2	..	14	1	7	..	19	1	5	..	122	1	149	336	74
4	2	2	..	..	..	2	7	11	5	7	..	25	1	60	20	44	9	147	232	75
3	1	11	..	..	..	..	..	3	2	51	15	17	2	60	32	16	9	79	177	76
..	..	2	..	..	..	7	..	1	..	25	..	23	1	40	2	32	1	185	331	77 A
7	3	3	..	..	..	..	..	6	1	13	12	33	6	81	70	30	3	133	176	77 B
..	..	..	..	..	..	39	35	2	1	13	1	26	5	27	9	3	..	107	164	78
15	30	3	..	..	..	3	1	9	1	14	16	29	4	15	..	38	..	109	228	79
37	3	..	..	..	..	1	..	6	1	..	..	60	..	20	1	18	8	138	247	80
1	..	1	..	2	..	..	..	8	..	3	..	28	1	38	18	6	1	100	264	81
6	..	1	..	..	..	..	..	7	1	4	..	42	..	34	6	12	..	114	265	82
10	3	..	..	..	..	1	..	52	55	5	..	33	3	35	34	21	1	120	201	83
13	..	1	..	..	..	8	..	20	9	4	1	29	5	47	9	15	3	129	239	84
..	..	1	..	..	..	..	..	10	3	..	..	28	3	11	17	7	2	38	80	85
45	**33**	**6**	..	..	..	**24**	**6**	**110**	**11**	**15**	**3**	**447**	**23**	**146**	**23**	**178**	**21**	**1217**	**2020**	**X**
..	...	..	..	...	..	...	..	18	..	..	..	57	1	16	..	28	1	115	217	86
...	..	..	..	..	..	6	..	4	..	2	..	53	..	10	..	31	6	148	254	87 A
2	..	..	..	..	..	6	4	20	1	6	1	34	7	24	7	24	7	143	208	87 B
3	4	1	..	..	..	1	..	13	1	1	..	43	1	21	6	18	..	146	231	88 A
5	25	1	..	..	..	5	2	11	2	..	..	52	7	13	..	22	3	114	182	88 B
1	..	1	..	..	..	..	..	16	..	2	..	61	3	19	9	20	1	139	200	89 A
13	..	3	..	..	..	3	..	8	4	1	..	53	3	21	1	23	1	141	244	89 B
6	3	..	..	..	..	..	..	11	2	..	..	62	..	11	..	6	..	135	245	90 A
15	1	..	..	..	..	3	..	9	1	..	2	32	1	11	..	6	2	136	239	90 B

PRIMARY

RAICHUR TALUK

L.C. No.	Name of village/ town/ward/ urban enume-rator's block No.	Area of village in acres and of town/ ward in Km²	No. of Occu-pied resi-dential houses	No. of house-holds	Total population (including Institutional and Houseless population)			Scheduled Castes		Scheduled Tribes		Literate and educated persons		WORKERS			
														Total workers (I-IX)		I	
					P	M	F	M	F	M	F	M	F	M	F	M	F
1	2	3	4	5	6	7	8	9	10	11	12	13	14	15	16	17	18
	Ward XI		**946**	**1135**	**6017**	**3167**	**2850**	**57**	**70**	..	..	**2130**	**1208**	**1417**	**82**	**31**	**3**
	91		91	101	573	322	251	..	..	..	..	179	120	149	2	5	..
	92		45	45	260	133	127	..	..	..	..	88	63	57	2	2	..
	93		40	40	222	119	103	..	..	..	..	95	53	56	4	4	..
	94		35	35	215	112	103	..	..	..	..	92	78	43	2	..	..
	95		75	162	581	302	279	..	..	..	..	201	115	113	10	1	1
	96		93	122	606	290	316	8	12	..	..	129	72	151	7	..	..
	97		93	125	697	343	354	11	15	..	..	221	132	172	22	3	..
	98 A &		106	115	688	379	309	..	..	..	..	264	141	160	6	5	..
	98 B		..	..	..	..	..	..	..	..	..	..	..	..	..	..	..
	99		72	80	451	248	203	..	..	..	..	170	63	109	12	4	1
	100		131	131	655	346	309	..	..	..	..	282	172	151	7	1	1
	101		77	82	514	277	237	..	..	..	..	207	105	108	7	3	..
	102		58	62	320	160	160	38	43	..	..	101	39	77	..	3	..
	103		30	35	235	136	99	..	..	..	..	101	55	71	1	..	..
	Division VIII (Ward XII)	**3·16**	**1555**	**1711**	**7761**	**4050**	**3711**	**526**	**488**	**31**	**35**	**1659**	**929**	**1935**	**340**	**33**	..
	104 A		102	125	353	186	167	40	32	..	..	60	30	104	40	3	..
	104 B		78	78	357	188	169	..	..	..	..	47	6	112	43	3	..
	105		28	42	148	74	74	..	..	..	..	49	33	38	3	2	..
	106		21	34	139	77	62	..	..	..	..	57	29	34	5	6	..
	107		53	55	382	219	163	2	2	..	..	159	87	88	4	..	..
	108 A		145	145	662	377	285	54	32	..	..	155	135	164	7	..	..
	108 B		98	98	523	250	273	22	30	..	..	147	113	116	51	..	..
	109 A		72	116	582	306	276	17	10	..	..	112	41	87	3	1	..
	109 B		129	129	592	307	285	67	63	31	35	55	2	147	15	2	..
	110 A		75	79	377	197	180	..	..	..	..	44	61	122	37	2	..
	110 B		81	89	333	162	171	14	16	..	..	12	3	86	57	..	..
	111 A		88	98	429	203	226	49	57	..	..	54	14	109	26	2	..
	111 B		70	70	314	152	162	32	44	..	..	57	20	87	21	..	..
	112 A		95	101	335	183	152	146	124	..	..	38	14	92	..	2	..
	112 B		85	94	337	160	177	74	72	..	..	24	6	95	..	..	..
	113		97	115	505	275	230	..	..	..	..	145	97	99	13	1	..
	114		79	79	568	313	255	9	6	..	..	177	77	140	5	8	..
	115 A		72	74	389	195	194	..	..	..	..	87	54	92	..	..	..
	115 B		87	90	436	226	210	..	..	..	..	180	107	123	10	1	..

Division IX (a) **13·05** Uninhabited—Represents agricultural lands included within the urban area, but not assigned to any ward by the local authority.

CENSUS ABSTRACT

RAICHUR TALUK

WORKERS																		NON-WORKERS		
II		III		IV		V (*a*)		V (*b*)		VI		VII		VIII		IX		X		L.C.
M	F	M	F	M	F	M	F	M	F	M	F	M	F	M	F	M	F	M	F	No.
19	20	21	22	23	24	25	26	27	28	29	30	31	32	33	34	35	36	37	38	1
25	**10**	**20**	**1**	..	..	**73**	**5**	**183**	**12**	**23**	..	**639**	**21**	**191**	**8**	**232**	**22**	**1750**	**2768**	**XI**
4	..	2	..	..	..	1	..	27	..	4	..	60	..	11	..	35	2	173	249	91
1	..	..	..	..	..	2	1	11	1	..	..	31	..	1	..	9	..	76	125	92
..	..	..	..	..	..	15	..	2	..	1	..	32	2	..	..	2	2	63	99	93
..	..	..	..	..	..	..	..	5	1	..	..	36	..	..	..	2	1	69	101	94
1	..	1	..	..	..	1	..	30	7	1	..	51	1	5	..	22	1	189	269	95
..	..	..	..	..	..	..	..	7	..	1	..	51	5	88	2	4	..	139	309	96
9	10	1	..	..	..	3	3	29	2	1	..	82	3	29	..	15	4	171	332	97
..	..	..	..	..	..	8	..	13	..	7	..	72	1	16	..	39	5	219	303	98 A
..	..	..	..	..	..	..	..	..	..	..	..	..	..	..	..	..	..	..	..	98 B
2	..	9	1	..	..	7	..	13	..	4	..	42	6	9	3	19	1	139	191	99
8	..	5	..	..	..	..	..	7	1	..	..	74	..	8	1	48	4	195	302	100
..	..	2	..	..	..	2	..	9	..	1	..	67	3	3	2	21	2	169	230	101
..	..	..	..	..	..	2	..	25	..	..	..	21	..	20	..	6	..	83	160	102
..	..	..	..	..	..	32	1	5	..	3	..	20	..	1	..	10	..	65	98	103
46	**46**	**32**	**1**	..	..	**55**	**13**	**277**	**54**	**113**	**75**	**377**	**21**	**435**	**72**	**567**	**58**	**2115**	**3371**	**XII**
1	2	..	..	..	..	..	..	3	..	..	..	9	2	79	35	9	1	82	127	104 A
18	33	..	..	..	..	..	..	10	6	3	1	40	1	32	1	6	1	76	126	104 B
..	..	..	..	..	..	..	..	..	..	1	..	33	3	2	..	..	..	36	71	105
..	..	..	..	..	..	..	..	1	..	8	5	19	..	..	..	..	..	43	57	106
1	1	..	..	..	..	..	..	1	..	8	..	16	1	1	..	61	2	131	159	107
1	..	2	..	..	..	..	..	5	..	10	4	8	..	13	2	125	1	213	278	108 A
..	..	1	..	..	..	..	..	2	..	..	1	4	1	12	5	97	44	134	222	108 B
..	..	7	..	..	..	5	3	6	..	..	..	17	..	3	..	48	..	219	273	109 A
3	..	..	..	..	..	30	6	38	2	3	2	21	3	45	..	5	2	160	270	109 B
9	7	2	..	..	..	..	..	23	1	29	29	31	..	20	..	6	..	75	143	110 A
3	3	..	..	..	..	1	..	21	8	25	33	7	3	24	10	5	..	76	114	110 B
3	..	..	..	..	..	..	..	19	12	9	..	17	1	49	13	10	..	94	200	111 A
2	..	6	..	..	..	1	..	18	16	2	..	21	3	23	..	14	2	65	141	111 B
..	..	..	..	..	..	..	..	33	..	..	..	3	..	22	..	32	..	91	152	112 A
3	..	..	..	..	..	11	..	19	..	..	..	20	..	21	..	21	..	65	177	112 B
2	..	2	..	..	..	2	..	13	7	2	..	26	1	11	5	40	..	176	217	113
..	..	9	..	..	..	..	2	19	1	8	..	39	2	18	..	39	..	173	250	114
..	..	1	..	..	..	..	..	20	..	1	..	17	..	36	..	17	..	103	194	115 A
..	..	2	1	..	..	5	2	26	1	4	..	29	..	24	1	32	5	103	200	115 B

RAICHUR TALUK

DESCRIPTION OF URBAN ENUMERATORS' BLOCKS

NAME OF TOWN: RAICHUR (M)

LOCATION CODE NO.: 16/1X

Census Enumeration Block No.	Description of Jurisdiction of the Census Enumeration Block: Name or No. of Street, Road, Lane, etc.	No. of the first Census House	No. of the last Census House
1	2	3	4
Division I (WARDS I and II)			
Ward I			
1 A	Station road, Udaya nagar	1- 1-1	1- 1-63
1 B	,,	1- 1-64	
	,,	1- 1-64	1-1 -175
2	Goodshed road, V.V. Giri road	1- 2-1	1- 2-129
3	Rajaman gudda	1- 3-1	1- 3-120
4 A	Harijanwada	1- 4-1	1- 4-83
4 B	,,	1- 4-84	1- 4-152
5 A	I. B. road	1- 5-1	1- 5-83
5 B	,,	1- 5-84	1- 5-179
6 A	Station road	1- 6-1	1- 6-92
6 B	,,	1- 6-93	1- 6-194
7	Brahmanwadi	1- 7-1	1- 7-137
8 A	Azadnagar, Tankbund road	1- 8-1	1- 8-74
8 B	,,	1- 8-75	1- 8-170
9 A	Station road	1- 9-1	1- 9-56
9 B	,,	1- 9-57	1- 9-133
10	Nijalingappa colony	1-10-1	1-10-152
11 A	Railway colony	1-11-1	1-11-77
11 B	,,	1-11-78	1-11-234
12 A	,,	1-11-235	1-11-372
12 B	,,	1-11-373	1-11-489
Ward II			
13 A	Androon khilla Bus stand road	2- 1-1	2- 1-116
13 B	,,	2- 1-117	2- 1-226
14 A	Jail road	2- 2-1	2- 2-91
14 B	,,	2- 2-92	2- 2-178
15 A	Tippusultan road	2- 3-1	2- 3-86
15 B	,,	2- 3-87	2- 3-171
16	Kott talab	2- 41	2- 4-123
17 A	Hamadard high school road	2- 5-1	2- 5-97
17 B	,,	2- 5-98	2- 5-169
18	Tippu sultan road	2- 6-1	2- 6-100

Census Enumeration Block No.	Description of Jurisdiction of the Census Enumeration Block: Name or No. of Street, Road, Lane, etc.	No. of the first Census House	No. of the last Census House
1	2	3	4
Division II (WARD III)			
19 A	Beroon khilla Ganga nivas Municipal office	3- 1-1	3- 1-65
19 B	,,	3- 1-66	3- 1-133
20 A	,,	3- 2-1	3- 2-108
20 B	,, Ganganivas	3- 2-109	3- 2-199/9
21 A	Municipal office Brahmanwada	3- 3-1	3- 3-106
21 B	,,	3- 4-1	3- 4-98
22 A	Dhobiwada	3- 5-1	3- 5-108
22 B	Farm road	3- 6-1	3- 6-94
23 A	Old civil hospital road	3- 7-1	3- 7-65/4
23 B	,,	3- 7-66	3- 7-51
24	Jain Pathshala road	3- 8-1	3- 8-151
25	Hamadard high school road	3- 9-1	3- 9-118
26	Nawarangdarwaza road	3-10-1/1	3-10-102
27	Naya Madras road	3-11-1	3-11-110
28 A	Nawarang Darwaza road	3-12-1	3-12-78
28 B	,,	3-12-79	3-12-125
Division III (WARD IV)			
29	Mangalwar pet Farm road	4- 1-1	4- 1-115
30 A	Machali Bazar Yeragara road	4- 2-1	4- 2-70
30 B	,,	4- 2-71	4- 2-132
31	Yeragara road	4- 3-1	4- 3-158
32 A	,,	4- 4-1	4- 4-113
32 B	Yeragara road	4- 4-114	4- 4-208
33 A	Shashimahal road	4- 5-1	4- 5-74
33 B	,,	4- 5-75	4- 5-144
34 A	Mochiwada	4- 6-1	4- 6-73

RAICHUR TALUK

DESCRIPTION OF URBAN ENUMERATORS' BLOCKS (*Contd.*)

NAME OF TOWN: RAICHUR (M)

LOCATION CODE NO.: 16/IX

Census Enumeration Block No.	Description of jurisdiction of the Census Enumeration Block: Name or No. of Street, Road, Lane, etc.	No. of the first Census House	No. of the last Census House
1	2	3	4
34 B	Shashimahal road	4- 7-1	4- 7-123
35 A	Kasabwadi	4- 8-1	4- 8-75
35 B	,,	4- 8-76	4- 8-136
36	Teen khandil	4- 9-1	4- 9-102
37 A	Kirana bazar	4-10-1	4-10-100
37 B	,,	4-11-1	4-11-113
38 A	Komatwadi	4-12-1	4-12-71
38 B	,,	4-12-72	4-13-166
39 A	,,	4-13-1	4-13-20
39 B	,,	4-13-81	4-13-140
Division IV (WARDS V and VI)			
Ward V			
40 A	Somwarpet Vivekananda road	5- 1-1	5- 2-105
40 B	Nagareswar oni	5- 2-106	5- 2-194
41	Brahman wada	5- 3-1	5- 3-110
42	,,	5- 4-1	5- 4-135
43	,,	5- 5-1	5- 5-132
44	Shashimahal Talkies road	5- 6-1	5- 6-133
45 A	,,	5- 7-1	5- 7-55
45 B	,,	5- 7-56	5- 7-126
46	Johnymohalla	5- 8-1	5- 8-55
	,,	5- 8-56	5- 8-110
47	,,	5- 9-1	5- 9-107
Ward VI			
48 A	Thimmapurpet, Hanuman Talkies road	6- 1-1	6- 1-95
48 B	Karnatak Sangha road	6- 2-1	6- 2-145
49 A	Hanuman Talkies road	6- 3-1	6- 3-97
49 B	,,	6- 3-98	6- 3-157
50 A	,,	6- 3-151	6- 3-230
50 B	,,	6- 3-231	6- 3 305
51	,,	6- 4-1	6- 4-121
52	,,	6- 5-1	6- 5-143
53	Manikprabhu Temple road	6- 6-1	6- 6-127
Division V (WARDS VII and VIII)			
Ward VII			
54	Gajarajpet Bombay company road	7- 1-1	7- 1-116
55 A	Brahmanwada	7- 2-1	7- 2-69
55 B	,,	7- 2-70	7- 2-148
56	Phakirappa chattra	7- 3-1	7- 3-97
57 A	Karnatak sangh (Jawahar nagar)	7- 4-1	7- 4-111
57 B	,,	7- 4-112/1	7- 4-212
Ward VIII			
58 A	Harijanwada	8- 1-1	8- 1-120
58 B	,,	8- 1-121	8- 1-230
59 A	,,	8- 2-1	8- 2-100
59 B	,,	8- 2-101	8- 2-185
60 A	,,	8- 3-1	8- 3-76
60 B	,,	8- 3-77	8- 3-158
61 A	,,	8- 4-1	8- 4-108
61 B	,,	8- 4-109/1	8- 4-209
62	,,	8- 5-1	8- 5-132
63	,,	8- 6-1	8- 6-124
	Nawabgudda road		
64	,,	8- 7-1	8- 7-131
65	,,	8- 8-1	8- 8-120
Division VI (WARD IX)			
66	Maddipet Somawarpet police station road	9- 1-1	9- 1-115
67 A	Patel road	9- 2-1	9-2-92
67 B	,,	9- 3-1	9- 3-89
68	,,	9- 4-1	9- 4-122
69	City Talkies road	9- 5-1	9- 5-106
70	Ayya bowli road	9- 6-1	9- 6-114
71 A	,,	9- 7-1	9- 7-74
71 B	,,	9- 7-75	9- 7-130
72	,,	9- 8-1	9- 8-119

RAICHUR TALUK

DESCRIPTION OF URBAN ENUMERATORS' BLOCKS (*Concld.*)

NAME OF TOWN: RAICHUR (M)

LOCATION CODE No.: 16/IX

Census Enumeration Block No.	Description of Jurisdiction of the Census Enumeration Block		
	Name or No. of Street, Road, Lane, etc.	No. of the first Census House	No. of the last Census House
1	2	3	4
73	Ayya Bowli road	9- 9-1	9- 9-120
74	Gadwal road	9-10-1	9-10-123
75	School road	9-11-1	9-11-124/6
76	Gadwal road	9-12-1	9-12-110
77 A	,,	9-13-1	9-13-120
77 B	,,	9-13-121	9-13-256
78	Lachan swamy muth	9-14-1	9-14-104
79	Gadwal road	9-15-1	9-15-111
80	Maddipet Laxmidevi Temple road	9-16-1	9-16-109
81	,,	9-17-1	9-17-104
82	,,	9-18-1	9-18-104
83	,,	9-19-1	9-19-123
84	Bassa bowli road	9-20-1	9-20-140
85	,,	9-20-141	9-20-206
Division VII (WARDS X and XI)			
Ward X			
86	Makthalpet City Talkies road	10- 1-1	10- 1-109
87 A	Kumbarwadi	10- 2-1	10- 2-121
87 B	Yermarus road	10- 3-1	10- 3-108/1
88 A	Chandrakant Talkies road	10- 4-1	10- 4-96
88 B	,,	10- 5-1	10- 5-91
89 A	,,	10- 6-1	10- 6-103
89 B	,,	10- 7-1	10- 7-98
90 A	,,	10- 8-1	10- 8-98
90 B	,,	10- 8-99	10- 8-177
Ward XI			
91	Bresthwarpet Sath Kacheri road	11- 1-1	11- 1-101
92	Old Madarwadi	11- 2-1	11- 2-122
93	Cloth bazaar	11- 3-1	11- 3-147
94	,,	11- 4-1	11- 4-104
95	,,	11- 5-1	11- 5-131
96	Bhangi kunta	11- 6-1	11- 6-122
97	,,	11- 7-1	11- 7-105
98 A	,,	11- 8-1	11- 8-48
98 B	Pinjawadi	11- 8-49	11- 8-112
99	City Talkies road	11- 9-1	11- 9-115
100	,,	11-10-1	11-10-129
101	Shorof bazar road	11-11-1	11-11-105
102	,,	11-12-1	11-12-116
103	,,	11-13-1	11-13-128
Division VIII (WARD XII)			
104 A	Mukrum Gunj, Gunj road	12- 1-1	12- 1-125
104 B	,,	12- 1-126	12- 1-250
105	Rajendra Gunj	12- 2-1	12- 2-180
106	,,	12- 3-1	12- 3-116
107	Rajendra Gunj	12- 4-1	12- 5-53
108 A	Police colony	12- 6-1	12- 6-145
108 B	,,	12- 7-1	12- 7-106
109 A	Gow Shala road	12- 8-1	12- 8-115
109 B	,,	12- 8-116	12- 8-276/1
110 A	Kalatalad	12- 9-1	12- 9-95/1
110 B	,,	12- 9-96	12- 9-175
111 A	,,	12- 9-176	12- 9-275
111 B	,,	12- 9-276	12- 9-350
112 A	Madarwadi	12-10-1	12-10-101
112 B	,,	12-10-102	12-10-200
113	,,	12-10-201	12-11-110
114	Arabwadi and P.W.D. colony	12-12-1	12-12-160
115 A	Arabwadi	12-12-161	12-12-235
115 B	,,	12-12-236	12-12-332

SINDHNUR TALUK

ALPHABETICAL LIST OF VILLAGES

SINDHNUR TALUK

Sl. No.	Name of Village	1971 Census Location Code Number	Population 1961	Population 1971	Square in the Taluk Map in which the village is located
1	2	3	4	5	6
1.	Alabnur ..	114	1,044	1,278	F–3
2.	Amarapur ..	171	647	1,049	E–4
3.	Amarapur Khade-Hola ..	82	Uninhabited		E–2
4.	Arlihalli ..	31	616	796	D–3
5.	Arlihalli ..	130	Uninhabited		E–5
6.	Arlihalli (Simth Mavinmadu) ..	133	Uninhabited		D–5
7.	Ayyanur ..	98	714	921	H–2
8.	Baderlt ..	102	740	919	F–3
9.	Bagalapur ..	23	57	60	B–2
10.	Balganur ..	56	3,441	4,675	E–1
11.	Banniganur ..	91	416	557	F–1
12.	Bassapur ..	125	..	14	F–4
13.	Bassapur ..	144	825	1,168	C–4
14.	Bassapur ..	160	358	471	D–2
15.	Belgurki ..	112	846	1,066	F–3
16.	Belliganur ..	58	618	626	E–1
17.	Bendalhatti ..	66	Uninhabited		E–2
18.	Bhiramgondal ..	38	Uninhabited		D–2
19.	Bhogapur ..	20	590	1,024	B–3
20.	Bommanhal ..	11	285	445	A–2
21.	Bommanhal ..	156	461	551	D–3
22.	Boppur ..	25	617	846	C–2
23.	Buddinni ..	59	201	463	E–1
24.	Budihal ..	122	675	791	E–4
25.	Bukanhatti ..	3	508	504	A–4
26.	Butaldinni ..	154	317	732	E–3
27.	Channahalli ..	140	1,148	1,720	D–5
28.	Chikbhergi ..	18	891	1,020	B–3
29.	Chikk Kadabur ..	35	337	396	D–1
30.	Chincheri ..	123	..	8	F–4
31.	Chintamandoddi ..	99	205	263	H–2
32.	Chiterahal ..	158	265	402	D–3
33.	Chitrali ..	100	208	229	G–3
34.	Deensamudra ..	54	705	815	D–2
35.	Devergudi ..	155	486	817	D–3
36.	Dhadesugur ..	124	892	1,775	F–4
37.	Dibbankheda ..	79	Uninhabited		E–2
38.	Didagi ..	77	1,052	1,322	E–1
39.	Dumti ..	86	599	741	G–2
40.	Gadertagi ..	16	613	727	B–3
41.	Giniwar ..	95	1,255	1,364	F–3
42.	Gobberkal ..	132	477	518	E–5
43.	Gomersi ..	110	605	770	E–3
44.	Gonaganur ..	113	114	120	F–3
45.	Gonhal ..	55	510	839	C–2
46.	Gonwar ..	87	1,255	1,327	G–2
47.	Gorebal ..	135	1,633	4,412	D–4
48.	Gorloti ..	5	169	316	A–3
49.	Goudanbhavi ..	61	706	982	E–2
50.	Govindnaikandoddi	57	Uninhabited		E–1
51.	Gudadur ..	33	707	810	D–2
52.	Gudgaldinni ..	47	229	267	C–2
53.	Gudihal ..	15	283	350	B–3
54.	Gunda ..	13	593	780	B–3
55.	Gunjahalli ..	21	1,146	1,541	C–3
56.	Hanchinhal ..	44	240	361	C–2
57.	Hanchinhal (K) ..	148	715	1,198	D–4
58.	Hanmapur ..	147	104	1,645	C–4
59.	Hanpanhal ..	48	654	850	C–2
60.	Harapur ..	162	381	443	D–2
61.	Haretnur ..	115	596	633	F–3
62.	Hasamakal ..	52	442	612	D–2
63.	Hatti ..	142	290	443	D–4
64.	Hattigud ..	17	857	917	B–3
65.	Hedagibal ..	45	Uninhabited		C–2
66.	Hedginhal ..	93	938	927	G–3
67.	Hirebhergi ..	19	673	733	B–3
68.	Hogernhal ..	14	643	884	B–3
69.	Hokarani ..	24	576	609	B–2
70.	Hosalapur ..	165	Uninhabited		D–3
71.	Hosshalli (K) ..	146	927	1,147	C–4
72.	Hosshalli ..	172	573	856	E–4
73.	Huda ..	127	931	1,389	E–5
74.	Hulgunchi ..	97	522	663	G–2
75.	Hullur ..	67	594	852	D–1
76.	Jalihal ..	143	1,326	2,646	C–4
77.	Jalihatti ..	39	Uninhabited		D–2
78.	Jalwadgi ..	60	424	594	E–1
79.	Jambanmathanhalli	145	333	611	C–4
80.	Jangamerhatti (A)	72	347	582	E–2
81.	Jangamerhatti ..	73	Uninhabited		E–2
82.	Jawalgera ..	69	3,313	3,920	E–2
83.	Jogaldinni ..	46	Uninhabited		C–2
84.	Joladarasi ..	169	Uninhabited		E–3
85.	Jujalapur ..	65	Uninhabited		E–2
86.	Kallur ..	152	301	525	D–3
87.	Kalmangi ..	2	1,954	1,806	B–4
88.	Kaniganhalu ..	26	332	490	C–3
89.	Kank. roddi Khade-Hola ..	81	Uninhabited		F–2

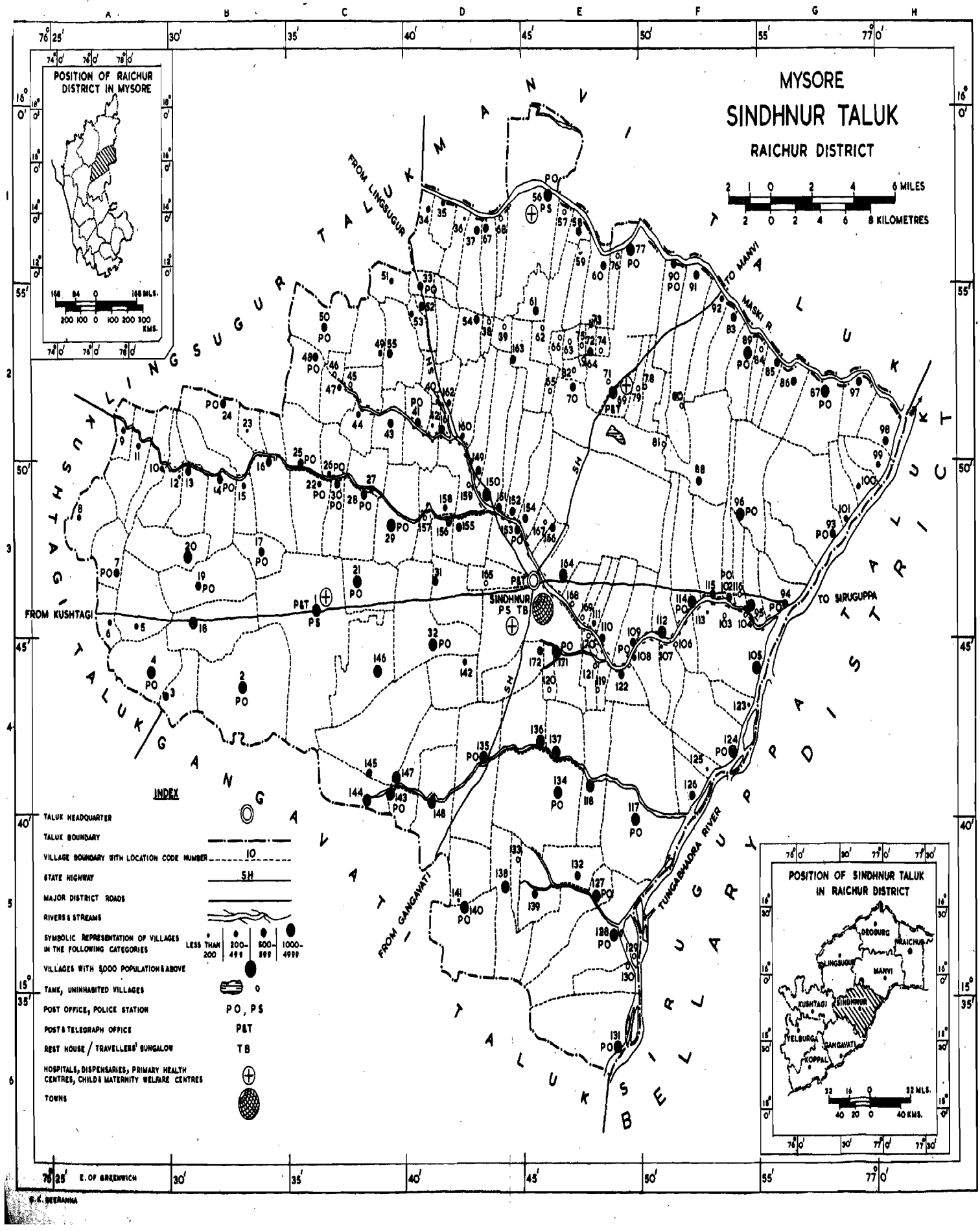
MYSORE
SINDHNUR TALUK
RAICHUR DISTRICT
2 1 0 2 4 6 MILES
2 0 2 4 6 8 KILOMETRES
POSITION OF RAICHUR DISTRICT IN MYSORE
168 84 0 168 MLS.
200 100 0 100 200 300 KMS.
POSITION OF SINDHNUR TALUK IN RAICHUR DISTRICT
DEODURG
RAICHUR
LINGSUGUR
MANVI
KUSHTAGI
SINDHNUR
YELBURGA
GANGAVATI
KOPPAL
32 16 0 32 MLS.
40 20 0 40 KMS.
FROM LINGSUGUR
TO MANVI
MASKI R.
FROM KUSHTAGI
TO SIRUGUPPA
FROM GANGAVATI
TUNGABHADRA RIVER
SH
INDEX
TALUK HEADQUARTER
TALUK BOUNDARY
VILLAGE BOUNDARY WITH LOCATION CODE NUMBER
STATE HIGHWAY
MAJOR DISTRICT ROADS
RIVERS & STREAMS
SYMBOLIC REPRESENTATION OF VILLAGES IN THE FOLLOWING CATEGORIES
LESS THAN 200
200-499
500-999
1000-4999
VILLAGES WITH 5000 POPULATION & ABOVE
TANK, UNINHABITED VILLAGES
POST OFFICE, POLICE STATION
POST & TELEGRAPH OFFICE
REST HOUSE / TRAVELLERS' BUNGALOW
HOSPITALS, DISPENSARIES, PRIMARY HEALTH CENTRES, CHILD & MATERNITY WELFARE CENTRES
TOWNS
PO, PS
P&T
TB
E. OF GREENWICH
S.K. BEERAPPA

ALPHABETICAL LIST OF VILLAGES

SINDHNUR TALUK

Sl. No.	Name of Village	1971 Census Location Code Number	Population 1961	Population 1971	Square in the Taluk Map in which the village is located
1	2	3	4	5	6
90.	Kannari ..	108	385	470	E-4
91.	Kanoor ..	43	470	629	C-2
92.	Kardchalami ..	6	139	214	A-3
93.	Katerki ..	106	Uninhabited		F-4
94.	Kathanhatti ..	36	100	157	D-1
95.	Keggal ..	119	Uninhabited		E-4
96.	Kengal ..	126	624	754	F-4
97.	Kholabal ..	41	630	867	D-2
98.	Konganaikandoddi	64	Uninhabited		E-2
99.	Konganaikandoddi	74	Uninhabited		E-2
100.	Konganhatti (TBP Camp) ..	166	392	957	E-3
101.	Konthapur ..	141	..	9	D-5
102.	Kunnatgi ..	149	562	720	D-3
103.	Kurtkota ..	129	Uninhabited		E-51
104.	Kurukunda ..	29	826	1,114	C-3
105.	Lingapur ..	104	Uninhabited		F-3
106.	Locknaikandoddi	75	Uninhabited		E-2
107.	Madsirwar ..	109	741	982	E-3
108.	Mahampur ..	9	965	321	A-2
109.	Malakapur ..	137	539	1,076	E-4
110.	Maldinni ..	107	..	35	F-4
111.	Maldinni Khade Hola	80	Uninhabited		F-2
112.	Mallapur ..	153	463	634	D-3
113.	Mandahosur ..	84	Uninhabited		G-2
114.	Manganhal ..	159	Uninhabited		D-3
115.	Maranhal ..	49	260	327	C-2
116.	Maskihatti ..	63	Uninhabited		E-2
117.	Matur ..	22	313	412	C-3
118.	Mavinmadu ..	139	573	618	E-5
119.	Muddapur ..	40	79	130	D-2
120.	Mukunda ..	128	1,123	1,704	E-5
121.	Mullur ..	151	593	834	D-3
122.	Mullur (U) ..	8	316	389	A-3
123.	Naganhatti ..	62	Uninhabited		E-2
124.	Nandikal ..	120	Uninhabited		E-4
125.	Nanjaldinni ..	50	492	580	C-2
126.	Nedigol ..	27	216	307	C-3
127.	Pagadadinni ..	150	550	1,210	D-3
128.	Parampur ..	51	398	437	C-2
129.	Phuldinni ..	85	703	877	G-2
130.	Puldinni ..	103	Uninhabited		F-3
131.	Pulmeswardinni ..	101	196	211	G-3
132.	Putkanhal ..	42	..	5	D-2
133.	Ragalparvi ..	89	1,003	1,203	F-2
134.	Ramathanhal ..	90	647	986	F-1
135.	Rangapur ..	53	267	334	D-2
136.	Rangdahalli ..	121	Uninhabited		E-4
137.	Ratanapur ..	10	183	284	A-3
138.	Roudkunda ..	134	1,690	3,013	E-4
139.	Salgunda ..	117	2,654	3,439	E-4
140.	Sankanhal ..	12	127	194	B-3
141.	Sankanur ..	34	156	252	D-1
142.	Sasalmari ..	136	438	1,090	E-4
143.	Sashalli ..	170	Uninhabited		E-3
144.	Shankerbandi ..	68	Uninhabited		D-1
145.	Siddapur ..	168	Uninhabited		E-3
146.	Siddrampur ..	138	968	1,191	D-5
147.	Sindhnur (Rural)*	164	..	4,273	E-3
148.	Singapur ..	131	1,202	1,302	E-6
149.	Siranguddi ..	76	Uninhabited		E-1
150.	Siva-Jawalgera ..	71	Uninhabited		E-2
151.	Somlapur ..	118	823	2,453	E-4
152.	Sultanpur ..	70	630	816	F-2
153.	Tidgol ..	28	707	890	C-3
154.	Timmapur ..	88	585	937	F-3
155.	Tippanhatti ..	163	681	510	D-2
156.	Turkanhatti ..	78	Uninhabited		F-2
157.	Turvihal ..	1	3,719	4,639	C-3
158.	Udbal (Jagir) ..	111	270	410	E-3
159.	Udbal (Umli) ..	37	595	907	D-1
160.	Umloti ..	4	904	1,171	A-4
161.	Uppal ..	105	992	1,235	F-4
162.	Uppal Doddi (Umli)	30	452	744	C-3
163.	Uppal Doddi ..	157	Uninhabited		D-3
164.	Vengalapur ..	116	Uninhabited		F-3
165.	Virapapur ..	32	1,272	1,780	D-4
166.	Virapur ..	7	470	665	A-3
167.	Walbellary ..	94	758	848	G-3
168.	Walkamdinni ..	83	676	760	F-2
169.	Yapal Parvi ..	92	456	488	F-2
170.	Yeddaldoddi ..	96	1,211	1,151	F-3
171.	Yelekudalgi ..	161	561	793	D-2
172.	Yelragi ...	167	Uninhabited		E-3

*Population of 1961 was included in Sindhnur Town.

PRIMARY

SINDHNUR TALUK

L.C. No.	Name of village/ town/ward/ urban enumerator's block No.	Area of village in acres and of town/ ward in Km²	No. of Occupied residential houses	No. of households	Total population (including Institutional and Houseless population)			Scheduled Castes		Scheduled Tribes		Literate and educated persons		WORKERS: Total workers (I-IX)		WORKERS: I	
					P	M	F	M	F	M	F	M	F	M	F	M	F
1	2	3	4	5	6	7	8	9	10	11	12	13	14	15	16	17	18
16/8. Sindhnur Taluk—																	
	T ..	**1598·0**	**25573**	**27234**	**139978**	**70633**	**69345**	**6098**	**6407**	**1**	**1**	**20980**	**5928**	**40940**	**12375**	**20701**	**2276**
	R ..	**1594·9**	**22740**	**24251**	**125661**	**63159**	**56502**	**5815**	**6088**	**1**	**1**	**17953**	**4705**	**36898**	**11858**	**19631**	**2244**
	U ..	**3·1**	**2833**	**2983**	**14317**	**7474**	**6843**	**283**	**319**	..	..	**3027**	**1223**	**4042**	**517**	**1070**	**32**
	RURAL																
1.	Turvihal ..	12,044	876	975	4639	2304	2335	361	404	..	..	794	248	1,316	568	515	58
2.	Kalmangi ..	8,441	288	301	1,806	923	883	52	69	..	..	211	100	465	126	278	10
3.	Bukanhatti ..	1,782	89	90	504	239	265	33	29	..	..	54	16	128	27	103	4
4.	Umloti ..	3,046	177	202	1,171	575	596	36	38	..	..	147	16	336	52	139	3
5.	Gorloti ..	3,397	56	57	316	161	155	1	1	..	..	16	..	87	1	82	..
6.	Kardchalami ..	1,190	35	35	214	124	90	10	11	..	..	9	..	83	10	81	2
7.	Virapur ..	1,702	104	112	665	352	313	44	53	..	..	29	5	189	17	157	..
8.	Mullur (U) ..	2,614	60	67	389	209	180	51	44	..	..	17	..	123	2	117	2
9.	Mahampur ..	866	48	58	321	165	156	..	..	..	..	36	10	75	41	49	41
10.	Ratanapur ..	1,970	40	50	284	146	138	4	4	..	..	19	1	76	4	62	1
11.	Bommanhal ..	2,438	41	66	445	232	213	7	6	..	..	14	1	134	51	114	49
12.	Sankanhal ..	1,629	33	33	194	98	96	32	31	..	..	33	5	52	..	33	..
13.	Gunda ..	2,688	146	148	780	379	401	39	46	..	..	130	20	217	12	147	8
14.	Hogernhal ..	3,590	147	151	884	450	434	40	55	..	..	184	45	252	7	153	..
15.	Gudihal ..	1,146	73	83	350	179	171	4	3	..	..	59	43	100	6	26	..
16.	Gadertagi ..	3,924	142	147	727	367	360	43	46	..	..	67	4	222	5	111	1
17.	Hattigud ..	1,447	168	171	917	430	487	48	73	..	..	51	3	260	4	193	..
18.	Chik-Bhergi ..	3,953	191	194	1,020	513	507	65	50	..	..	139	3	310	44	190	..
19.	Hire-Bhergi ..	4,208	130	132	733	360	373	66	59	..	..	83	4	196	2	140	..
20.	Bhogapur ..	2,755	166	170	1,024	524	500	56	67	..	..	102	8	274	5	82	3
21.	Gunjahalli ..	2,687	270	272	1,541	782	759	69	123	..	..	215	49	494	184	299	18
22.	Matur ..	2,773	76	84	412	216	196	32	32	..	..	67	1	119	17	86	5
23.	Bagalapur ..	991	12	12	60	33	27	..	..	..	..	3	..	21	2	18	2
24.	Hokarani ..	3,011	152	152	609	288	321	14	18	..	..	46	7	174	73	98	7
25.	Boppur ..	2,300	104	106	846	402	444	..	..	..	..	128	20	210	92	130	43
26.	Kaniganhalu ..	1,390	80	85	490	241	249	7	7	..	..	10	13	158	77	86	1
27.	Nedigol ..	1,473	57	57	307	160	147	9	3	..	..	58	6	97	..	61	..
28.	Tidgol ..	2,266	156	156	890	447	443	95	93	..	..	133	23	248	18	147	4
29.	Kurukunda ..	3,754	194	195	1,114	538	576	210	228	..	..	148	17	329	155	119	12
30.	Uppaldoddi (Umli)	1,214	94	113	744	382	362	66	64	..	..	127	23	201	76	134	22
31.	Arlihalli ..	1,032	138	144	796	379	417	50	52	..	..	109	22	243	94	157	4
32.	Virapapur ..	7,335	326	344	1,780	900	880	106	109	..	..	346	119	547	20	384	9
33.	Gudadur ..	1,004	169	169	810	418	392	35	42	..	..	171	29	257	60	136	...
34.	Sankanur ..	1,371	52	52	252	131	121	7	11	..	..	18	2	83	18	54	—
35.	Chikk-Kadpur ..	1,257	63	63	396	210	186	20	18	..	..	55	5	126	2	56	—

Note:—The total of the village areas may not tally with the rural areas of the taluk. The data on these areas are from different sources and no attempt has been made to tally the two.

CENSUS ABSTRACT

SINDHNUR TALUK

WORKERS																		NON-WORKERS		
II		III		IV		V (*a*)		V (*b*)		VI		VII		VIII		IX		X		L.C.
M	F	M	F	M	F	M	F	M	F	M	F	M	F	M	F	M	F	M	F	No.
19	20	21	22	23	24	25	26	27	28	29	30	31	32	33	34	35	36	37	38	1
12454	**8871**	**1056**	**205**	**1**	**2**	**941**	**166**	**556**	**52**	**739**	**67**	**1707**	**214**	**324**	**30**	**2461**	**492**	**29693**	**56970**	
11702	**855**	**955**	**204**	..	..	**759**	**150**	**413**	**48**	**608**	**60**	**931**	**170**	**74**	**2**	**1825**	**423**	**26261**	**50644**	
752	**314**	**101**	**1**	**1**	**2**	**182**	**16**	**143**	**4**	**131**	**7**	**776**	**44**	**250**	**28**	**636**	**69**	**3432**	**6326**	
537	480	15	2	..	..	37	10	18	..	45	..	66	8	6	..	77	10	982	1,767	1
129	104	9	1	..	..	5	3	5	..	..	..	14	3	2	..	23	5	458	757	2
11	7	7	15	..	..	..	..	..	..	..	..	3	..	..	..	4	1	111	238	3
95	27	28	3	..	..	2	2	6	2	34	4	16	9	3	..	13	2	239	544	4
..	..	..	..	..	..	1	1	3	..	..	..	..	..	..	..	1	..	74	154	5
..	7	..	..	..	..	1	..	1	1	..	..	..	..	..	..	..	..	41	80	6
20	17	3	..	..	..	5	..	..	..	..	..	2	..	..	..	2	..	163	296	7
5	..	..	..	..	..	..	..	..	..	..	..	1	..	..	..	..	..	86	178	8
10	..	1	..	..	..	1	..	2	..	2	..	3	..	..	..	7	..	90	115	9
3	1	5	..	..	..	..	..	2	..	1	1	..	..	..	..	3	1	70	134	10
4	1	11	..	..	..	..	..	1	..	1	1	1	..	..	..	2	..	98	162	11
9	..	..	..	..	..	4	..	..	..	3	..	..	..	..	..	3	..	46	96	12
43	2	1	..	..	..	3	..	..	1	5	..	6	1	..	..	12	..	162	389	13
37	3	2	..	..	..	12	..	12	..	12	..	9	1	..	..	15	3	198	427	14
64	..	..	..	..	..	5	5	..	..	..	..	..	1	..	..	5	..	79	165	15
81	3	5	..	..	..	8	..	1	..	..	..	5	1	1	..	10	..	145	355	16
49	1	2	..	..	..	..	..	9	1	1	..	2	1	1	..	3	1	170	483	17
29	26	55	14	..	..	10	3	6	..	2	..	9	1	..	..	9	..	203	463	18
34	1	4	..	..	..	..	..	6	..	2	..	2	1	1	..	7	..	164	371	19
123	1	2	..	..	..	11	..	4	..	..	..	2	..	..	..	50	1	250	495	20
96	126	58	33	..	..	3	2	9	..	9	1	5	..	2	..	13	4	288	575	21
27	8	..	..	..	..	1	..	..	..	1	..	1	1	..	..	3	3	97	179	22
3	..	..	..	..	..	..	..	..	..	..	..	..	..	..	..	..	..	12	25	23
64	65	1	..	..	..	4	..	..	..	1	..	5	..	..	..	1	1	114	248	24
40	47	..	..	..	..	3	..	2	..	5	..	8	2	..	..	22	..	192	352	25
38	73	20	1	..	..	1	..	5	..	3	..	2	1	..	..	3	1	83	172	**26**
25	..	..	..	..	..	..	..	6	..	..	..	..	..	..	..	5	..	63	147	**27**
78	12	..	..	..	..	9	..	..	..	..	..	5	2	..	..	9	..	199	425	**28**
164	135	1	..	..	..	3	..	10	7	..	..	9	..	8	1	15	..	209	421	**29**
27	43	19	..	..	..	11	8	1	..	3	..	3	..	..	..	3	3	181	286	**30**
69	89	9	..	..	..	2	..	1	..	..	..	2	1	..	..	3	..	136	323	**31**
82	6	17	1	..	..	7	..	14	..	13	..	8	4	1	..	21	..	353	860	**32**
53	47	13	1	..	..	4	..	1	..	30	11	10	..	..	..	10	1	161	332	**33**
1	...	1	..	..	..	..	..	..	..	..	..	2	..	..	..	25	18	48	103	**34**
65	1	..	...	...	...	2	..	..	..	...	...	..	..	..	..	3	1	84	184	**35**

PRIMARY

SINDHNUR TALUK

L.C. No.	Name of village/ town/ward/ urban enumerator's block No.	Area of village in acres and of town/ ward in Km²	No. of Occupied residential houses	No. of households	Total population (including Institutional and Houseless population)			Scheduled Castes		Scheduled Tribes		Literate and educated persons		WORKERS: Total workers (I-IX)		WORKERS: I	
					P	M	F	M	F	M	F	M	F	M	F	M	F
1	2	3	4	5	6	7	8	9	10	11	12	13	14	15	16	17	18
36.	Kathanhatti ..	1,232	21	26	157	82	75	..	..	..	..	23	3	46	8	35	..
37.	Udbal (Umli) ..	1,987	154	178	907	436	471	11	12	..	..	123	31	253	174	90	12
38.	Bhiramgondal ..	404	..	..	..	..	..	..	..	Uninhabited			..	..	..	..	..
39.	Jalihatti ..	646	..	..	..	..	..	..	..	Uninhabited			..	..	..	..	..
40.	Muddapur ..	700	26	31	130	63	67	..	..	..	..	11	..	34	1	27	..
41.	Kholabal ..	1,790	134	152	867	423	444	27	33	..	..	114	16	233	23	170	3
42.	Putkanhal ..	834	2	2	5	3	2	..	..	..	..	1	..	2	..	2	..
43.	Kanoor ..	1,914	101	116	629	305	324	52	71	..	..	121	11	188	50	120	21
44.	Hanchinhal ..	1,311	55	61	361	186	175	30	26	..	..	14	1	102	4	63	..
45.	Hedagibal ..	1,659	..	..	..	..	..	..	..	Uninhabited			..	..	..	..	..
46.	Jogaldinni ..	418	..	..	..	..	..	..	..	Uninhabited			..	..	..	..	..
47.	Gudgaldinni ..	1,384	46	56	267	140	127	71	77	..	..	17	..	78	6	54	..
48.	Hanpanhal ..	3,742	154	172	850	420	430	70	89	..	..	103	8	240	116	171	26
49.	Maranhal ..	1,787	42	51	327	172	155	29	27	..	..	55	1	94	18	52	..
50.	Nanjaldinni ..	1,875	94	124	580	284	296	27	71	..	..	83	5	153	72	89	3
51.	Parampur ..	1,205	73	84	437	220	217	21	12	..	..	25	..	114	21	73	..
52.	Hasamakal ..	1,739	100	102	612	319	293	46	40	..	..	117	6	149	8	72	..
53.	Rangapur ..	681	50	50	334	164	170	9	3	..	..	51	7	97	16	69	1
54.	Deensumudra ..	1,199	118	155	815	417	398	100	103	..	..	121	14	256	210	141	19
55.	Gonhal ..	2,750	126	136	839	427	412	116	115	..	..	145	14	222	22	177	12
56.	Balganur ..	9,975	810	902	4,675	2,311	2,364	220	238	..	..	795	179	1,311	775	571	162
57.	Govindnaikandoddi	805	..	..	..	..	..	..	..	Uninhabited			..	..	..	..	..
58.	Belliganur ..	2,077	107	111	626	310	316	72	64	..	..	96	19	170	22	79	..
59.	Buddinni ..	1,426	95	99	463	248	215	41	34	..	..	101	40	143	16	83	2
60.	Jalwadgi ..	1,982	118	118	594	294	300	59	71	..	..	66	5	159	31	95	17
61.	Goudanbhavi ..	1,228	177	187	982	496	486	48	59	..	..	137	15	274	62	180	2
62.	Naganhatti ..	548	..		..	..	..	..	..	Uninhabited			..	..	..	..	..
63.	Maskihatti ..	319	..	..	..	..	..	..	..	Uninhabited			..	..	..	..	..
64.	Kongnaikandoddi	1,175	..	..	..	..	..	..	..	Uninhabited			..	..	..	..	..
65.	Jujalapur ..	423	..	..	..	..	..	..	..	Uninhabited			..	..	..	..	..
66.	Bendlhatti ..	408	..	..	..	..	..	..	..	Uninhabited			..	..	..	..	..
67.	Hullur ..	1,572	153	187	852	418	434	20	21	..	..	133	6	248	163	102	2
68.	Shankerbandi ..	590	..	..	..	..	..	..	..	Uninhabited			..	..	..	..	..
69.	Jawalgera ..	2,422	752	777	3,920	1,996	1,924	47	63	..	..	703	151	1,131	297	472	40
70.	Sultanpur ..	5,845	163	166	816	401	415	61	75	..	..	101	22	238	22	108	..

CENSUS ABSTRACT

SINDHNUR TALUK

WORKERS																NON-WORKERS				
II		III		IV		V (*a*)		V (*b*)		VI		VII		VIII		IX		X		
M	F	M	F	M	F	M	F	M	F	M	F	M	F	M	F	M	F	M	F	L.C. No.
19	20	21	22	23	24	25	26	27	28	29	30	31	32	33	34	35	36	37	38	1
2	..	..	..	..	..	1	..	..	..	..	..	1	..	..	..	7	8	36	67	36
125	151	2	..	..	..	8	5	3	..	7	..	2	2	1	..	15	4	183	297	37
..	..	..	..	..	..	..	..	..	..	..	Uninhabited		..	..	..	..	..	..	..	38
..	..	..	..	..	..	..	..	..	..	..	Uninhabited		..	..	..	..	..	..	..	39
3	..	..	..	..	..	..	..	3	..	..	..	..	..	..	..	1	1	29	66	40
34	16	1	..	..	..	9	..	5	..	..	..	4	3	1	..	9	1	190	421	41
..	..	..	..	..	..	..	..	..	..	..	..	..	..	..	..	..	..	1	2	42
56	25	..	..	..	..	..	..	1	..	..	..	5	2	..	..	6	2	117	274	43
38	4	..	..	..	..	..	..	..	..	..	..	1	..	..	..	..	..	84	171	44
..	..	..	..	..	..	..	..	..	..	..	Uninhabited		..	..	..	..	..	..	..	45
..	..	..	..	..	..	..	..	..	..	..	Uninhabited		..	..	..	..	..	..	..	46
17	6	..	..	..	..	..	..	..	..	..	..	7	..	..	..	..	..	62	121	47
41	89	..	..	..	..	8	..	1	..	1	..	10	..	..	..	8	1	180	314	48
32	18	1	..	..	..	2	..	1	..	1	..	3	..	..	..	2	..	78	137	49
54	68	..	..	..	..	4	..	..	..	..	..	1	..	..	..	5	1	131	224	50
33	19	..	..	..	..	3	..	..	..	3	..	1	..	..	..	1	2	106	196	51
39	..	1	..	..	..	5	..	5	..	15	..	3	..	1	..	8	8	170	285	52
22	13	2	..	..	..	..	..	..	..	3	..	..	2	..	..	1	..	67	154	53
99	187	3	..	..	..	..	..	5	1	3	..	3	3	..	..	2	..	161	188	54
18	8	1	..	..	..	6	2	4	..	8	..	6	..	..	..	2	..	205	390	55
390	492	21	2	..	..	8	46	10	1	15	1	110	22	3	..	111	49	1,000	1,589	56
..	..	..	..	..	..	..	..	..	..	..	Uninhabited			..	..	..	..	..	..	57
74	22	1	..	..	..	3	..	..	..	1	..	2	..	..	..	10	..	140	294	58
51	14	1	..	..	..	2	..	..	..	1	..	1	..	..	..	4	..	105	199	59
32	12	5	..	..	..	2	..	2	..	2	1	7	1	..	..	14	..	135	269	60
67	55	1	..	..	..	5	3	3	..	..	..	8	..	..	..	10	2	222	424	61
..	..	..	..	..	..	..	..	..	..	..	Uninhabited		..	..	..	..	..	..	..	62
..	..	..	..	..	..	..	..	..	..	..	Uninhabited		..	..	..	..	..	..	..	63
..	..	..	..	..	..	..	..	..	..	..	Uninhabited		..	..	..	..	..	..	..	64
..	..	..	..	..	..	..	..	..	..	..	Uninhabited		..	..	..	..	..	..	..	65
..	..	..	..	..	..	..	..	..	..	..	Uninhabited		..	..	..	..	..	..	..	66
122	158	7	..	..	..	4	..	1	..	..	..	4	3	1	..	7	..	170	271	67
..	..	..	..	..	..	..	..	..	..	..	Uninhabited		..	..	..	..	..	..	..	68
313	100	78	48	..	..	18	..	11	..	42	1	44	9	9	..	144	99	865	1,627	69
87	12	12	..	..	..	2	..	3	..	..	1	6	2	..	..	20	7	163	393	70

PRIMARY

SINDHNUR TALUK

L.C. No.	Name of village/ town/ward/ urban enumerator's block No.	Area of village in acres and of town/ ward in Km²	No. of Occupied residential houses	No. of households	Total population (including Institutional and Houseless population)			Scheduled Castes		Scheduled Tribes		Literate and educated persons		WORKERS			
														Total workers (I-IX)		I	
					P	M	F	M	F	M	F	M	F	M	F	M	F
1	2	3	4	5	6	7	8	9	10	11	12	13	14	15	16	17	18
71.	Siva-Jawalgera ..	854	..	..	..	..	..	..	..	Uninhabited		..	..	..	..	..	..
72.	Jangamerhatti (A)	556	86	124	582	290	292	12	13	..	..	64	1	166	43	64	..
73.	Jangamerhatti (B)	385	..	..	..	..	..	..	..	Uninhabited		..	..	..	..	..	..
74.	Konganaikandoddi	152	..	..	..	..	..	..	..	Uninhabited		..	..	..	..	..	..
75.	Locknaikandoddi	401	..	..	..	..	..	..	..	Uninhabited		..	..	..	..	..	...
76.	Siranguddi ..	847	..	..	..	..	..	..	..	Uninhabited		..	...	..	..	..	..
77.	Didagi ..	4,344	262	274	1,322	636	686	20	31	..	..	272	128	387	339	269	212
78.	Turkanhatti ..	1,161	..	..	..	..	..	..	..	Uninhabited		..	..	..	..	..	..
79.	Dibbankheda ..	972	..	..	..	..	..	..	..	Uninhabited		..	..	..	..	..	..
80.	Maldinnikade-Hola	1,121	..	..	..	..	..	..	..	Uninhabited		..	..	..	..	..	..
81.	Kankaraddikhade-Hola ..	284	..	..	..	..	..	..	..	Uninhabited		..	..	..	..	..	..
82.	Amarapur Khade Hola ..	1,112	..	..	..	..	..	..	..	Uninhabited		..		..	..	..	...
83.	Walkamdinni ..	1,909	156	178	760	380	380	46	60	..	..	150	25	235	162	120	22
84.	Mandahosur ..	736	..	..	..	..	..	..	..	Uninhabited		..	..	..	..	..	...
85.	Phuldinni ..	1,027	125	142	877	418	459	13	7	..	..	78	10	253	136	204	2
86.	Dumti ..	2,268	122	128	741	367	374	84	83	..	..	50	14	218	73	147	25
87.	Gonwar ..	3,422	210	218	1,327	682	645	62	65	..	..	195	47	411	68	201	1
88.	Timmapur ..	4,645	190	206	937	490	447	31	34	..	..	160	13	291	123	127	35
89.	Ragalparvi ..	1,958	207	229	1,203	572	631	30	27	..	..	120	31	337	139	127	10
90.	Ramathanhal ..	2,046	162	168	986	494	492	18	12	..	..	162	27	243	141	98	...
91.	Banniganur ..	2,882	102	107	557	267	290	27	27	..	..	69	13	160	143	4	..
92.	Yapalparvi ..	2,201	80	88	488	259	229	16	16	..	..	65	8	108	18	75	1
93.	Hedginhal ..	6,225	181	187	927	467	460	..	..	..	..	122	34	382	1	316	1
94.	Walbellary ..	4,269	167	182	848	397	451	23	31	..	..	174	39	246	26	113	2
95.	Giniwar ..	1,581	207	238	1,364	660	704	70	64	..	..	59	6	375	384	274	283
96.	Yeddaldoddi ..	4,106	233	243	1,151	568	583	37	41	..	..	90	9	307	33	237	17
97.	Hulgunchi ..	1,628	119	119	663	340	323	57	55	..	..	68	19	190	42	132	3
98.	Ayyanur ..	2,016	181	184	921	460	461	35	29	..	..	93	9	281	22	179	...
99.	Chintamandoddi	1,331	40	42	263	123	140	..	..	..	..	63	2	73	7	67	...
100.	Chitrali ..	1,146	42	46	229	117	112	..	..	..	..	22	3	69	8	64	4
101.	Pulmeswardinni	1,327	45	45	211	112	99	..	..	..	..	47	2	73	6	64	...
102.	Baderli ..	1,939	158	159	919	446	473	3	..	..	..	158	43	270	65	48	2
103.	Puldinni ..	406	..	..	..	..	..	..	..	Uninhabited		..	..	..	..	..	...
104.	Lingapur ..	189	..	..	..	..	..	..	..	Uninhabited		..	..	..	..	..	...
105.	Uppal ..	4,235	212	236	1,235	621	614	..	..	..	..	137	11	381	356	197	47

CENSUS ABSTRACT

SINDHNUR TALUK

WORKERS																		NON-WORKERS		L.C. No.
II		III		IV		V (*a*)		V (*b*)		VI		VII		VIII		IX		X		
M	F	M	F	M	F	M	F	M	F	M	F	M	F	M	F	M	F	M	F	
19	20	21	22	23	24	25	26	27	28	29	30	31	32	33	34	35	36	37	38	1
..	..	..	..	..	..	..	..	..	..	..	Uninhabited		..	..	..	..	..	..	..	71
77	35	1	..	..	..	4	..	..	..	14	..	3	8	..	..	3	..	124	249	72
..	..	..	..	..	..	..	..	..	..	..	Uninhabited		..	..	..	..	..	..	..	73
..	..	..	..	..	..	..	..	..	..	..	Uninhabited		..	..	..	..	..	..	..	74
..	..	..	..	..	..	..	..	..	..	..	Uninhabited		..	..	..	..	..	..	..	75
..	..	..	..	..	..	..	..	..	..	..	Uninhabited		..	..	..	..	..	..	..	76
58	118	10	..	..	..	6	1	10	1	3	..	13	3	1	..	17	4	249	347	77
..	..	..	..	..	..	..	..	..	..	..	Uninhabited		..	..	..	..	..	..	..	78
..	..	..	..	..	..	..	..	..	..	..	Uninhabited		..	..	..	..	..	..	..	79
..	..	..	..	..	..	..	..	..	..	..	Uninhabited		..	..	..	..	..	..	..	80
..	..	..	..	..	..	..	..	..	..	..	Uninhabited		..	..	..	..	..	..	..	81
..	..	..	..	..	..	..	..	..	..	..	Uninhabited		..	..	..	..	..	..	..	82
81	129	3	..	..	..	5	2	..	..	2	..	13	6	..	..	11	3	145	218	83
..	..	..	..	..	..	..	..	..	..	..	Uninhabited		..	..	..	..	..	..	..	84
6	96	9	..	..	..	4	3	2	3	9	19	7	2	..	..	12	11	165	323	85
66	48	..	..	..	..	..	..	..	..	..	..	1	..	1	..	3	..	149	301	86
129	60	39	3	..	..	13	..	2	..	10	..	4	3	2	..	11	1	271	577	87
85	85	50	.	..	..	4	3	1	..	13	..	6	..	..	..	5	..	199	324	88
169	115	3	1	..	..	6	1	9	..	6	..	8	2	1	..	8	10	235	492	89
119	141	1	..	..	..	4	..	1	..	5	..	7	..	..	..	8	..	251	351	90
130	137	..	..	..	..	6	..	..	4	3	..	6	2	..	..	11	..	107	147	91
23	15	..	..	..	..	5	..	..	..	1	..	3	1	..	..	1	1	151	211	92
29	..	..	..	..	..	..	..	6	..	..	..	2	..	..	..	29	..	85	459	93
77	19	11	2	..	..	8	1	..	..	3	..	8	..	3	..	23	2	151	425	94
75	94	1	..	..	..	1	..	7	..	1	..	9	4	..	..	7	3	285	320	95
54	15	10	..	..	..	..	..	..	..	..	..	1	1	1	..	4	..	261	550	96
42	38	5	..	..	..	..	..	3	..	..	..	6	1	..	..	2	..	150	281	97
45	15	12	2	..	..	5	1	2	..	9	2	16	..	..	..	13	2	179	439	98
..	7	4	..	..	..	1	..	..	..	..	..	..	..	..	..	1	..	50	133	99
4	4	1	..	..	..	..	..	..	..	..	..	..	..	..	..	..	..	48	104	100
4	6	1	..	..	..	3	..	..	..	1	..	..	..	..	..	..	..	39	93	101
174	54	6	..	..	..	5	1	4	1	4	..	5	..	..	..	24	7	176	408	102
..	..	..	..	..	..	..	..	..	..	..	Uninhabited		..	..	..	..	..	..	..	103
..	..	..	..	..	..	..	..	..	..	..	Uninhabited		..	..	..	..	..	..	..	104
139	206	4	..	..	..	14	..	1	..	2	..	12	..	..	..	12	3	240	358	105

PRIMARY

SINDHNUR TALUK

L.C. No.	Name of village/ town/ward/ urban enumerator's block No.	Area of village in acres and of town/ ward in Km²	No. of Occupied residential houses	No. of households	Total population (including Institutional and Houseless population)			Scheduled Castes		Scheduled Tribes		Literate and educated persons		WORKERS			
														Total workers (I-IX)		I	
					P	M	F	M	F	M	F	M	F	M	F	M	F
1	2	3	4	5	6	7	8	9	10	11	12	13	14	15	16	17	18
106. Katerki ..		1,007	..	..	..	..	..	..	..	Uninhabited		..	..	..	..	..	..
107. Maldinni ..		1,347	9	9	35	16	19	..	..	..	..	6	3	12	11	11	10
108. Kannari ..		1,871	80	86	470	256	214	39	29	..	..	68	8	169	108	118	68
109. Madsirwar ..		2,560	183	184	982	467	515	85	97	..	..	90	19	254	207	94	6
110. Gomersi ..		2,114	121	123	770	384	386	42	41	..	..	102	7	234	147	146	88
111. Udbal (Jagir) ..		896	76	76	410	207	203	46	49	..	..	59	21	118	73	65	1
112. Belgurki ..		2,355	202	209	1,066	545	521	181	112	..	..	62	39	327	267	71	11
113. Gonaganur ..		915	23	23	120	65	55	3	3	..	..	..	..	44	25	11	6
114. Albnur ..		3,240	256	301	1,278	636	642	27	28	..	..	129	17	358	153	194	18
115. Haretnur ..		2,413	108	108	633	322	311	42	40	..	..	93	8	186	103	110	8
116. Vengalapur ..		631	..	..	..	..	..	..	..	Uninhabited		..	..	..	..	..	..
117. Salgunda ..		11,825	673	690	3,439	1,693	1,746	84	97	..	..	322	105	967	189	471	5
118. Somlapur ..		3,334	453	485	2,453	1,308	1,145	134	126	..	..	462	236	779	239	473	12
119. Keggal ..		789	..	..	..	..	..	..	..	Uninhabited		..	..	..	..	..	..
120. Nandikal ..		598	..	..	..	..	..	..	..	Uninhabited		..	..	..	..	..	..
121. Rangdahalli ..		625	..	..	..	..	..	..	..	Uninhabited		..	..	..	..	..	..
122. Budiwal ..		1,291	158	163	791	387	404	81	83	..	..	138	18	233	138	134	13
123. Cincheri ..		1,137	2	2	8	6	2	..	..	..	..	2	..	5	..	2	..
124. Dhadesugur ..		4,264	372	375	1,775	947	828	42	67	..	..	289	82	519	101	173	1
125. Bass-Apur ..		462	3	3	14	7	7	..	..	..	..	3	2	4	2	3	..
126. Kengal ..		1,489	140	145	754	365	389	46	53	..	..	153	62	239	115	119	14
127. Huda ..		3,427	259	282	1,389	687	702	34	34	..	..	236	20	395	34	174	13
128. Mukunda ..		6,571	320	339	1,704	850	854	92	90	..	..	231	95	480	22	288	7
129. Kurtkota ..		343	..	..	..	..	..	..	..	Uninhabited		..	..	..	..	..	..
130. Arlihalli ..		1,439	..	..	..	..	..	..	..	Uninhabited		..	..	..	..	..	..
131. Singapur ..		5,897	251	255	1,302	669	633	6	5	..	..	165	26	395	91	250	19
132. Gobberkal ..		2,096	98	98	518	263	255	17	16	..	..	80	10	164	81	103	..
133. Arlihalli (Simthmavinmadu) ..		717	..	..	..	..	..	..	..	Uninhabited		..	..	..	..	..	..
134. Roudkunda ..		7,597	566	573	3,013	1,488	1,525	56	61	..	..	443	200	941	120	659	32
135. Gorebal ..		5,964	807	885	4,412	2,235	2,177	241	255	..	..	783	395	1,369	593	687	64
136. Sasalmari ..		2,711	203	219	1,090	557	533	93	92	..	..	192	45	338	101	148	7
137. Malakapur ..		2,160	203	203	1,076	553	523	54	55	..	..	158	17	326	200	207	..
138. Siddrampur ..		3,540	213	218	1,191	588	603	50	44	..	..	165	20	352	314	198	156
139. Mavinmadu ..		2,290	106	128	618	294	324	44	51	..	..	70	14	187	150	146	107
140. Channahalli ..		4,471	301	323	1,720	884	836	50	38	..	..	331	31	576	229	216	65

CENSUS ABSTRACT

SINDHNUR TALUK

WORKERS																		NON-WORKERS		L.C.
II		III		IV		V (*a*)		V (*b*)		VI		VII		VIII		IX		X		
M	F	M	F	M	F	M	F	M	F	M	F	M	F	M	F	M	F	M	F	No.
19	20	21	22	23	24	25	26	27	28	29	30	31	32	33	34	35	36	37	38	1
..	..	..	..	..	..	..	..	..	..	..	Uninhabited		..	..	..	..	..	..	..	106
1	1	..	..	..	..	..	..	..	..	..	..	..	..	..	..	..	..	4	8	107
37	38	2	..	..	..	1	..	3	..	..	..	3	1	..	..	5	1	87	106	108
134	198	2	..	..	..	6	..	1	..	1	..	7	..	1	..	8	3	213	308	109
64	56	5	..	..	..	..	2	8	..	2	..	6	1	..	..	3	..	150	239	110
46	70	..	..	..	..	..	..	3	..	..	..	2	1	..	..	2	1	89	130	111
249	254	1	..	..	..	2	2	..	..	..	..	2	..	..	..	2	..	218	254	112
33	19	..	..	..	..	..	..	..	..	..	..	..	..	..	..	..	..	21	30	113
120	127	1	..	..	..	16	6	9	..	..	..	8	1	..	..	10	1	278	489	114
47	88	9	1	..	..	6	..	..	..	1	..	3	3	1	..	9	3	136	208	115
..	..	..	..	..	..	..	..	..	..	..	Uninhabited		..	..	..	..	..	..	..	116
364	168	15	..	..	..	15	..	6	..	6	1	47	2	4	1	39	12	726	1,557	117
220	211	2	..	..	..	8	2	22	3	1	..	23	3	..	..	30	8	529	906	118
..	..	..	..	..	..	..	..	..	..	..	Uninhabited		..	..	..	..	..	..	..	119
..	..	..	..	..	..	..	..	..	..	..	Uninhabited		..	..	..	..	..	..	..	120
..	..	..	..	..	..	..	..	..	..	..	Uninhabited		..	..	..	..	..	..	..	121
75	121	9	..	..	..	3	..	1	..	..	..	2	1	..	..	9	3	154	266	122
2	..	1	..	..	..	..	..	..	..	..	..	..	..	..	..	..	..	1	2	123
165	93	6	..	..	..	6	..	3	1	24	1	23	1	..	..	119	4	428	727	124
..	..	1	1	..	..	..	..	..	..	..	..	..	..	..	..	..	1	3	5	125
75	86	33	14	..	..	5	..	..	..	1	..	2	1	..	..	4	..	126	274	126
168	11	5	1	..	..	15	7	4	..	8	..	8	2	..	..	13	..	292	668	127
80	3	1	..	..	..	82	10	5	..	..	..	8	1	..	..	16	1	370	832	128
..	..	..	..	..	..	..	..	..	..	..	Uninhabited			..	..	..	..	..	..	129
..	..	..	..	..	..	..	..	..	..	..	Uninhabited		..	..	..	..	..	..	..	130
54	38	31	1	..	..	6	..	21	17	8	6	5	2	..	..	20	8	274	542	131
33	77	6	1	..	..	11	..	4	..	1	..	3	3	..	..	3	..	99	174	132
..	..	..	..	..	..	..	..	..	..	..	Uninhabited		..	..	..	..	..	..	..	133
156	81	1	..	..	..	26	..	16	1	12	..	19	2	..	..	52	4	547	1,405	134
491	504	9	1	..	..	20	2	24	2	12	..	47	5	6	..	73	15	866	1,584	135
133	77	21	8	..	..	1	..	2	..	2	..	6	2	..	..	25	7	219	432	136
92	200	1	..	..	..	2	..	1	..	5	..	10	..	..	..	8	..	227	323	137
123	154	..	..	..	..	4	1	2	..	6	..	7	..	..	..	12	3	236	289	138
26	40	6	..	..	..	2	..	..	..	1	..	3	..	..	..	3	3	107	174	139
305	152	..	..	..	..	16	1	..	..	6	1	13	1	..	..	20	9	308	607	140

PRIMARY

SINDHNUR TALUK

L.C. No.	Name of village/ town/ward/ urban enumerator's block No.	Area of village in acres and of town/ ward in Km²	No. of Occupied residential houses	No. of households	Total population (including Institutional and Houseless population)			Scheduled Castes		Scheduled Tribes		Literate and educated persons		WORKERS: Total workers (I-IX)		WORKERS: I	
					P	M	F	M	F	M	F	M	F	M	F	M	F
1	2	3	4	5	6	7	8	9	10	11	12	13	14	15	16	17	18
141. Konthanur ..		2,415	2	2	9	4	5	..	..	..	..	1	..	2	3	..	..
142. Hatti ..		2,366	55	71	443	220	223	1	4	..	..	47	4	126	19	84	4
143. Jalihal ..		5,610	443	501	2,646	1,339	1,307	..	..	..	..	397	189	793	277	441	74
144. Bassapur ..		2,762	226	226	1,168	600	568	..	..	..	..	174	16	364	35	228	4
145. Jambanmathanhalli		1,805	131	131	611	318	293	..	..	..	..	83	8	200	18	135	..
146. Hosshalli (K) ..		4,841	192	227	1,147	591	556	118	97	..	..	179	16	384	78	163	20
147. Hanmapur ..		2,242	337	345	1,645	827	818	24	16	..	..	297	263	506	103	320	8
148. Hanchinhal (K)		4,069	218	225	1,198	599	599	78	71	..	..	172	52	338	204	211	..
149. Kunnatgi ..		2,183	126	141	720	376	344	108	115	..	..	111	24	229	134	150	9
150. Pagadadinni ..		2,613	207	246	1,210	603	607	44	30	..	..	232	92	382	37	203	4
151. Mullur ..		1,853	131	139	834	395	439	38	36	..	..	77	38	234	82	128	24
152. Kallur ..		1,920	93	94	525	252	273	8	5	..	..	95	23	150	55	64	18
153. Mallapur ..		1,676	118	120	634	325	309	26	81	..	..	85	17	179	75	69	20
154. Butaldinni ..		1,191	164	164	732	354	378	..	..	..	..	74	..	236	88	137	7
155. Devergudi ..		2,196	88	114	817	415	402	19	16	..	..	148	65	234	1	39	1
156. Bommanhal ..		890	86	89	551	265	286	33	43	..	..	71	6	150	11	118	17
157. Uppaldoddi ..		724	..	..	..	..	..	..	..	Uninhabited		..	..	..	..	..	..
158. Chiterahal ..		1,760	74	85	402	200	202	26	19	..	..	42	3	146	90	36	11
159. Manganhal ..		847	..	..	..	..	..	..	..	Uninhabited		..	..	..	..	..	..
160. Bassapur ..		1,312	93	103	471	229	242	..	..	..	..	84	14	136	35	32	1
161. Yelekudalgi ..		2,044	139	139	793	390	403	..	..	..	..	98	10	207	49	82	..
162. Harapur ..		760	70	83	443	214	229	30	32	..	..	54	4	132	1	115	..
163. Tippanhatti ..		886	84	85	510	259	251	9	7	..	..	9	..	126	..	63	..
164. Sindhnur (Rural)		18,330	900	942	4,273	2,194	2,079	..	..	..	..	589	193	1,139	183	217	2
165. Hosalapur ..		1,306	..	..	..	..	..	..	..	Uninhabited		..	..	..	..	..	..
166. Konganhatti (TBP CAMP)		858	220	220	957	563	394	4	3	..	..	170	168	325	6	..	..
167. Yelragi ..		658	..	..	..	..	..	..	..	Uninhabited		..	..	..	..	..	..
168. Siddapur ..		972	..	..	..	..	..	..	..	Uninhabited		..	..	..	..	..	..
169. Joladarasi ..		759	..	..	..	..	..	..	..	Uninhabited		..	..	..	..	..	..
170. Sashalli ..		323	...	...	...	..	..	..	..	Uninhabited		..	..	..	..	..	..
171. Amarapur ..		1,476	208	212	1,049	542	507	106	81	..	..	169	54	339	63	188	..
172. Hosshalli ..		2,316	188	210	856	448	408	81	78	1	1	161	40	273	154	178	1

CENSUS ABSTRACT

SINDHNUR TALUK

WORKERS																NON-WORKERS		
II		III		IV		V (*a*)		V (*b*)		VI		VII		VIII		IX		X		L.C. No.
M	F	M	F	M	F	M	F	M	F	M	F	M	F	M	F	M	F	M	F	
19	20	21	22	23	24	25	26	27	28	29	30	31	32	33	34	35	36	37	38	1
2	3	..	...	..	..	...	..	..	..	..	..	..	..	..	..	..	..	2	2	141
37	14	...	..	..	..	1	..	1	..	..	..	1	..	1	..	1	1	94	204	142
244	190	18	..	..	..	6	1	12	..	3	..	24	3	3	..	42	9	546	1,030	143
106	30	3	..	..	..	7	..	1	..	..	..	10	1	..	..	9	..	236	533	144
53	18	...	..	..	..	2	..	..	..	..	..	3	..	..	..	7	..	118	275	145
174	55	4	2	..	..	10	..	1	..	1	..	12	1	..	..	19	..	207	478	146
163	93	1	..	..	..	..	..	5	..	..	..	6	2	..	..	11	..	321	715	147
91	194	3	..	..	..	4	1	2	..	12	5	4	1	..	..	11	3	261	395	148
52	121	12	1	..	..	..	..	4	..	2	..	2	2	..	..	7	1	147	210	149
130	26	15	7	..	..	12	..	..	..	3	..	12	..	..	..	7	..	221	570	150
91	55	1	..	..	..	7	..	..	..	..	..	2	..	1	..	4	3	161	357	151
38	16	5	..	..	..	..	..	1	..	15	1	..	2	..	..	27	18	102	218	152
99	54	2	1	..	..	2	..	..	..	1	..	1	..	..	..	5	..	146	234	153
79	77	3	1	..	..	6	..	..	..	1	..	3	..	..	..	7	3	118	290	154
175	...	..	..	..	..	7	..	1	..	..	..	3	..	..	..	9	..	181	401	155
15	4	..	..	..	..	1	..	5	..	3	..	4	..	..	..	4	..	115	275	156
...	..	..	..	..	..	..	..	Uninhabited			..	..	..	..	..	..	..	..	..	157
70	66	16	1	..	..	18	12	..	..	..	..	5	..	..	..	1	..	54	112	158
...	...	..	..	..	..	..	..	Uninhabited			..	..	..	..	..	..	..	..	..	159
101	...	1	34	..	..	..	..	..	..	..	..	1	..	..	..	1	..	93	207	160
115	49	..	..	..	..	..	..	1	..	1	..	2	..	1	..	5	..	183	354	161
...	...	2	..	..	..	..	..	1	..	..	..	5	1	..	..	9	..	82	228	162
63	...	...	..	..	..	..	..	..	..	..	..	..	..	..	..	..	..	133	251	163
853	179	4	...	..	..	2	..	6	1	8	..	7	..	..	..	42	1	1,055	1,896	164
...	...	...	...	...	...	...	...	Uninhabited			..	..	..	..	..	..	..	..	..	165
17	...	81	...	...	..	7	..	..	...	97	..	1	..	6	..	116	6	238	388	166
...	...	...	...	..	..	..	..	Uninhabited			...	..	..	..	..	..	..	..	..	167
...	...	...	..	..	..	..	..	Uninhabited			..	..	..	..	..	..	..	..	..	168
...	...	...	...	...	..	..	..	Uninhabited			..	..	..	..	..	..	..	..	..	169
...	...	...	...	...	..	..	..	Uninhabited			..	..	..	..	..	..	..	..	..	170
131	61	3	...	...	..	1	..	6	..	..	..	1	..	..	..	7	2	205	444	171
60	146	16	...	...	..	2	...	..	..	3	2	5	4	..	..	9	1	175	254	172

PRIMARY

SINDHNUR TALUK

L.C. No.	Name of village/ town/ward/ urban enume-rator's block No.	Area of village in acres and of town/ ward in Km²	No. of Occu-pied resi-dential houses	No. of house-holds	Total population (including Institutional and Houseless population)			Scheduled Castes		Scheduled Tribes		Literate and educated persons		WORKERS			
														Total workers (I-IX)		I	
					P	M	F	M	F	M	F	M	F	M	F	M	F
1	2	3	4	5	6	7	8	9	10	11	12	13	14	15	16	17	18
	URBAN																
16/X.	Sindhnur (M) ..	3·11	2833	2983	14317	7474	6843	283	319	..	..	3027	1223	4042	517	1070	32
	Ward I ..	0·37	454	494	2363	1303	1060	30	8	..	..	697	278	625	62	117	6
	1		77	112	493	307	186	26	3	..	..	166	42	143	21	19	1
	2		92	95	512	276	236	4	5	..	..	99	31	148	15	6	..
	3		93	95	484	252	232	..	..	..	..	131	54	125	14	27	5
	4		125	125	442	233	209	..	..	..	..	161	74	99	1	26	..
	5		67	67	432	235	197	..	..	..	..	140	77	110	11	39	..
	Ward II	0·37	606	633	3302	1688	1614	2	1	..	..	850	462	833	165	178	6
	6		93	96	554	284	270	..	..	..	..	201	153	137	15	26	..
	7		85	86	462	236	226	..	..	..	..	159	108	116	19	20	..
	8		122	129	680	365	315	1	1	..	..	148	84	149	10	33	4
	9		97	111	566	290	276	..	..	..	..	113	29	146	15	19	..
	10		120	120	596	293	303	1	..	..	..	172	66	173	95	30	1
	11		89	91	444	220	224	..	..	..	..	57	22	112	11	50	1
	Ward III ..	0·82	973	1044	4777	2493	2284	48	41	..	..	911	309	1402	189	305	11
	12		66	81	498	268	230	15	8	..	..	109	49	156	1	72	..
	13		130	130	611	296	315	33	33	..	..	75	21	151	14	32	..
	14		97	97	502	261	241	..	..	..	..	86	34	135	6	12	..
	15		95	95	433	210	223	..	..	..	..	124	61	110	2	16	1
	16		94	94	530	255	275	..	..	..	..	117	42	149	50	18	2
	17		143	194	697	399	298	..	..	..	..	166	38	242	22	13	2
	18		128	128	537	299	238	..	..	..	..	102	26	153	3	54	2
	19		130	135	652	328	324	..	..	..	..	99	33	199	81	60	3
	20		90	90	317	177	140	..	..	..	..	33	5	107	10	28	1
	Ward IV ..	1·55	800	812	3875	1990	1885	203	269	..	..	569	174	1182	101	470	9
	21		149	154	697	365	332	2	2	..	..	193	81	215	17	..	..
	22		101	108	489	257	232	15	15	..	..	114	71	136	40	10	2
	23		134	134	641	306	335	186	252	..	..	39	1	188	6	61	3
	24		130	130	632	328	304	..	..	..	..	89	5	192	26	126	..
	25		109	109	550	284	266	..	..	..	..	32	3	179	5	154	2
	26		97	97	510	267	243	..	..	..	..	63	13	154	3	64	1
	27		80	80	356	183	173	..	..	..	..	39	..	118	4	55	1

CENSUS ABSTRACT

SINDHNUR TALUK

WORKERS																		NON-WORKERS		
II		III		IV		V (*a*)		V (*b*)		VI		VII		VIII		IX		X		L.C.
M	F	M	F	M	F	M	F	M	F	M	F	M	F	M	F	M	F	M	F	No.
19	20	21	22	23	24	25	26	27	28	29	30	31	32	33	34	35	36	37	38	1
752	**314**	**101**	**1**	**1**	**2**	**182**	**16**	**143**	**4**	**131**	**7**	**776**	**44**	**250**	**28**	**636**	**69**	**3432**	**6326**	**16/X**
71	**24**	**7**	..	..	**1**	**27**	**1**	**35**	**3**	**21**	**1**	**232**	**19**	**20**	**1**	**95**	**6**	**678**	**998**	**I**
21	7	1	..	..	..	3	..	7	..	1	..	73	12	4	..	14	1	164	165	1
11	6	1	..	..	1	16	..	9	2	15	1	68	3	7	1	15	1	128	221	2
9	7	2	..	..	..	3	1	17	1	2	..	41	..	2	..	22	..	127	218	3
18	..	..	..	..	..	3	..	..	..	2	..	22	..	3	..	25	1	134	208	4
12	4	3	..	..	..	2	..	2	..	1	..	28	4	4	..	19	3	125	186	5
151	**127**	**24**	..	..	..	**68**	**2**	**15**	**1**	**20**	**2**	**128**	**13**	**40**	**4**	**209**	**10**	**855**	**1449**	**II**
20	12	2	..	..	..	6	..	1	..	2	..	33	..	..	..	47	3	147	255	6
10	18	4	..	..	..	19	..	1	..	1	..	23	..	2	..	36	1	120	207	7
10	1	3	..	..	..	10	..	6	..	5	..	25	2	13	2	44	1	216	305	8
31	11	3	..	..	..	7	..	1	..	4	1	23	..	16	2	42	1	144	261	9
55	80	11	...	..	..	25	2	6	..	2	..	12	7	4	..	28	4	120	208	10
25	5	1	..	..	..	1	..	..	1	6	1	12	4	5	..	12	..	108	213	11
230	**100**	**46**	**1**	**1**	**1**	**69**	**6**	**51**	..	**53**	**4**	**308**	**10**	**126**	**15**	**213**	**41**	**1091**	**2095**	**III**
3	..	22	..	..	..	22	..	5	..	2	..	14	..	8	..	8	1	112	229	12
11	5	3	1	..	..	7	3	8	..	5	..	20	..	29	1	36	4	145	301	13
19	..	1	..	..	..	8	..	7	..	7	..	28	3	11	..	42	3	126	235	14
13	1	4	..	..	..	3	..	6	..	1	..	48	..	7	..	12	..	100	221	15
24	16	2	..	..	..	..	..	2	..	5	2	43	2	20	5	35	23	106	225	16
4	2	7	..	1	1	15	1	10	..	28	2	89	2	42	8	33	4	157	276	17
37	...	...	..	..	..	1	..	..	..	4	..	41	1	4	..	12	..	146	235	18
75	69	5	..	..	..	11	2	..	..	1	..	15	1	3	..	29	6	129	243	19
44	7	2	..	..	..	2	..	13	..	..	..	10	1	2	1	6	..	70	130	20
300	**63**	**24**	—	...	...	**18**	**7**	**42**	..	**37**	..	**108**	**2**	**64**	**8**	**119**	**12**	**808**	**1784**	**IV**
66	2	5	—	..	..	4	..	17	..	9	..	45	..	29	6	40	9	150	315	21
24	27	2	—	..	..	6	7	11	..	8	..	40	1	..	..	35	3	121	192	22
14	1	12	—	..	...	6	..	7	..	17	..	6	..	34	2	31	..	118	329	23
57	26	1	—	...	..	1	..	..	..	1	..	3	..	..	..	3	..	136	278	24
3	2	1	...	..	..	1	...	7	..	2	..	6	1	..	..	5	..	105	261	25
81	2	—	—	...	...	...	...	...	...	...	...	4	..	..	...	5	...	113	240	26
55	3	3	—	—	—	...	...	...	...	...	...	4	...	1	—	—	—	65	169	27

SINDHNUR TALUK

DESCRIPTION OF URBAN ENUMERATORS' BLOCKS

NAME OF TOWN: SINDHNUR (M)

LOCATION CODE NO.: 16/X

Census Enumeration Block No.	Description of Jurisdiction of the Census Enumeration Block		
	Name or No. of Street, Road, Lane etc.	No. of the first Census House	No. of the last Census House
1	2	3	4
Ward I			
1.	Kati Base ..	1-1-1	1-1-112
2.	Kosabwadi ..	1-2-1	1-2-104
3.	Patilwadi ..	1-3-1	1-3-127/2
4.	,, ..	1-4-1	1-4-125
5.	,, ..	1-5-1	1-5-94
Ward II			
6.	Brahmanwadi ..	2-1-1	2-1-146
7.	Badi Base ..	2-2-1	2-2-103
8.	,, ..	2-3-1	2-3-147
9.	Kacheri galli ..	2-4-1	2-4-122
10.	Upparwadi ..	3-1-1	3-11-145
11.	,, ..	3-2-1	3-2-113
Ward III			
12.	Kati Base ..	4-1-1	4-1-135
13.	,, ..	4-2-1	4-2-138
14.	,, ..	4-3-1	4-3-150
15.	Dhangarwadi ..	4-4-1	4-4-150
16.	,, ..	5-1-1	5-1-142
17.	Gudekatta mohalla ..	5-2-1	5-2-129
18.	,, ..	5-3-1	5-3-128
19.	,, ..	5-4-1	5-4-152
20.	,, ..	5-5-1	5-5-90
Ward IV			
21.	Qilla ..	6-1-1	6-1-149
22.	,, ..	6-2-1	6-2-170
23.	Harijanwadi ..	6-3-1	6-3-202
24.	Sukalpet ..	6-4-1	6-4-150
25.	,, ..	6-5-1	6-5-131
26.	,, ..	6-6-1	6-6-102
27.	,, ..	6-7-1	6-7-83

YELBURGA TALUK

ALPHABETICAL LIST OF VILLAGES

YELBURGA TALUK

Sl. No.	Name of Village	1971 Census Location Code Number	Population 1961	Population 1971	Square in the Taluk Map in which the village is located
1	2	3	4	5	6
1.	Adoor ..	53	1,064	1,197	C-3
2.	Advihalli ..	70	215	213	C-6
3.	Anugondankoppa	41	Uninhabited		C-4
4.	Arkeri ..	101	857	1,127	E-4
5.	Balapur ..	76	Uninhabited		E-3
6.	Balgera ..	81	1,264	1,547	D-3
7.	Ballutgi ..	11	1,912	2,169	D-1
8.	Bandi ..	12	1,175	1,244	D-1
9.	Bandihal ..	36	988	1,110	B-3
10.	Bannikoppa ..	71	1,962	2,187	E-5
11.	Bassapur ..	16	362	435	D-1
12.	Bedwatti ..	78	380	524	D-3
13.	Benakal ..	62	1,773	2,150	D-4
14.	Bevoor ..	90	1,980	2,216	F-3
15.	Bhairanaikanahalli	92	484	572	F-3
16.	Bhanapur ..	65	864	1,059	D-5
17.	Bhatpanhalli ..	48	599	585	C-4
18.	Binhal ..	46	1,109	1,401	B-4
19.	Biraldinni ...	128	297	344	F-1
20.	Boonkoppa ..	17	114	186	D-1
21.	Budgumpa ...	80	489	581	D-3
22.	Budkunti ..	125	605	607	F-1
23.	Budur ..	137	353	540	G-1
24.	Bukkanhatti ..	113	124	199	F-2
25.	Chanpanhalli ..	55	220	286	D-3
26.	Chendinhal ..	96	166	168	F-4
27.	Chendoor ..	102	457	847	D-4
28.	Chikbannigol ..	18	466	511	E-1
29.	Chikbeedinhalu ..	99	489	537	E-4
30.	Chikenkoppa ..	47	1,154	1,283	B-4
31.	Chikka Arlihalli ..	129	Uninhabited		F-2
32.	Chikka mannapur	139	425	507	G-1
33.	Chikmyageri ..	82	1,486	1,908	E-3
34.	Chikoppa ..	10	353	276	D-2
35.	Chikwankalkunta	107	349	452	F-2
36.	Chitapur ...	69	266	283	D-6
37.	Choudapur ...	141	291	414	G-1
38.	Dammur ...	21	547	647	D-2
39.	Dyampur ...	57	913	1,271	C-3
40.	Gandhal ...	142	1,105	1,354	G-2
41.	Gavarhal ...	60	166	303	D-4
42.	Geddigera ..	83	824	1,014	D-2
43.	Gorlekoppa ..	51	283	249	C-4
44.	Gule ...	135	134	238	G-1
45.	Gunhalu ..	116	1,499	1,722	F-2
46.	Guntamadu ...	136	188	230	G-1
47.	Guttur ..	88	354	552	E-3
48.	Hagedhal ..	15	312	375	D-1
49.	Halegudda ..	89	435	633	E-2
50.	Hanmapur ..	85	71	120	D-2
51.	Harishankerbandi	58	163	140	D-3
52.	Hirearlihalli ..	124	1,230	1,325	E-1
53.	Hirebeediahalu ..	100	602	729	E-4
54.	Hire Myageri ..	3	2,508	3,021	C-1
55.	Hire Waddarkal ..	144	769	986	G-2
56.	Hirewankalkunta ..	106	1,473	1,706	F-2
57.	Honhunashi ..	97	378	366	E-4
58.	Hosahalli ..	9	654	754	D-2
59.	Hosur ..	120	399	415	E-1
60.	Hunsihal ..	118	1,162	1,533	F-2
61.	Itagi ..	52	2,673	3,250	C-4
62.	Jarkunti ..	27	191	259	D-2
63.	Jarkunti ..	127	224	245	F-1
64.	Jhulkatti ..	14	326	330	D-1
65.	Kadarhalli ...	98	535	616	E-4
66.	Kadbalkatti ..	13	172	212	D-1
67.	Kadbhavi ..	131	445	530	F-2
68.	Kakkihalli ..	59	360	559	D-3
69.	Kalakbandi ..	122	315	284	E-1
70.	Kallur ..	33	1,656	2,180	D-3
71.	Karmudi ..	2	1,883	2,063	C-2
72.	Katgihalli ..	143	348	467	G-2
73.	Katral ..	7	386	456	B-1
74.	Kavalkera ..	74	151	194	E-3
75.	Kerihalli ..	40	Uninhabited		B-4
76.	Kolihal ..	115	449	611	F-3
77.	Komlapur ..	68	732	816	D-5
78.	Konapur ..	56	165	237	D-3
79.	Konasagar ..	19	640	914	E-1
80.	Kudgunti ..	32	766	911	D-3
81.	Kudrikotgi ..	30	439	591	D-2

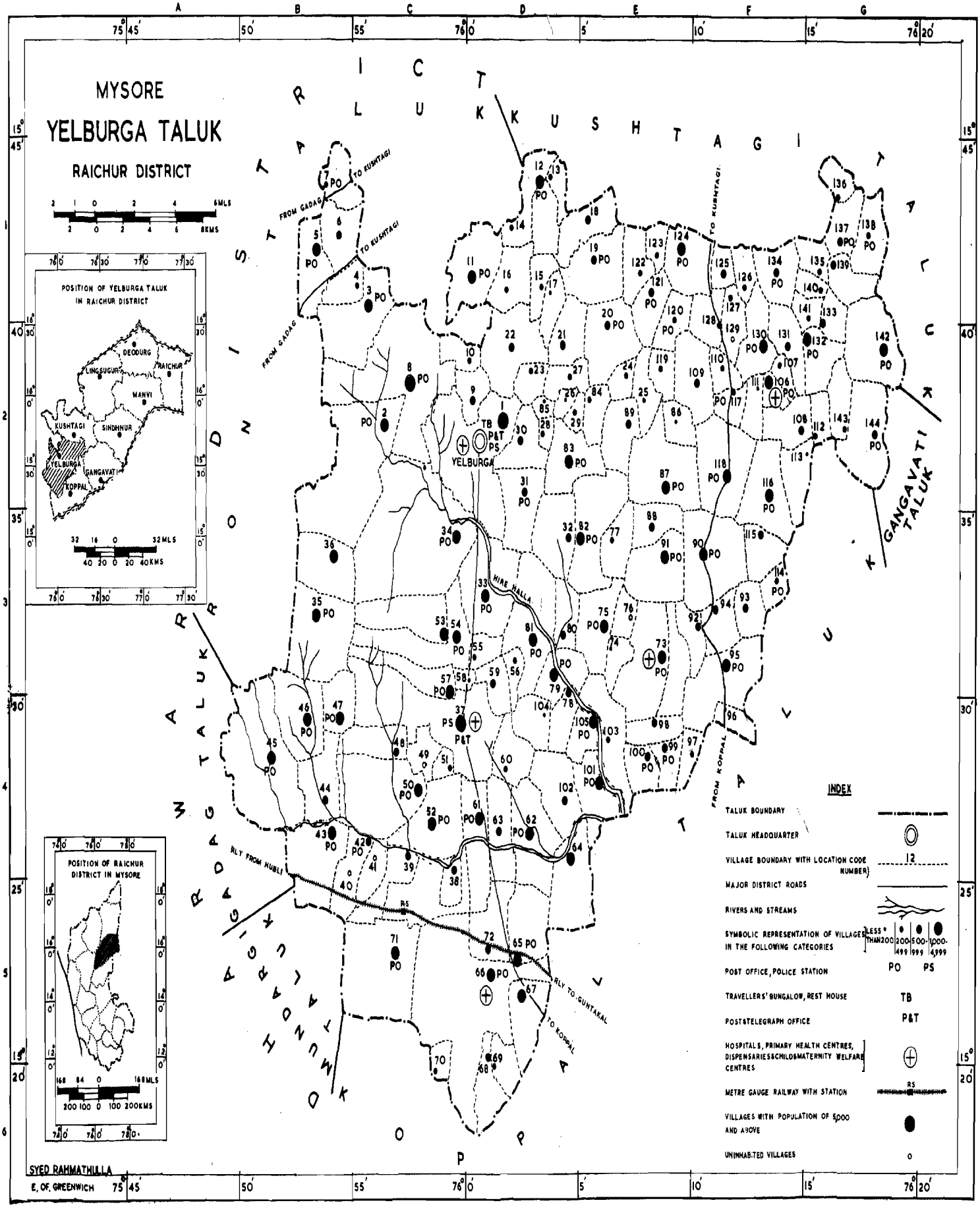
MYSORE
YELBURGA TALUK
RAICHUR DISTRICT
2 1 0 2 4 6MLS
2 0 2 4 6 8KMS
POSITION OF YELBURGA TALUK IN RAICHUR DISTRICT
DEODURG
RAICHUR
LINGSUGUR
MANVI
KUSHTAGI
SINDHNUR
YELBURGA
GANGAVATI
KOPPAL
32 16 0 32MLS
40 20 0 20 40KMS
POSITION OF RAICHUR DISTRICT IN MYSORE
168 84 0 168MLS
200 100 0 100 200KMS
DISTRICT
TALUK
KUSHTAGI TALUK
GANGAVATI TALUK
KOPPAL TALUK
GADAG TALUK
MUNDARGI TALUK
SHIRAHATTI TALUK
FROM GADAG
TO KUSHTAGI
FROM KOPPAL
TO KUSHTAGI
HIRE HALLA
RLY FROM HUBLI
RLY TO GUNTAKAL
TO KOPPAL
YELBURGA
TB
P&T
PS
INDEX
TALUK BOUNDARY
TALUK HEADQUARTER
VILLAGE BOUNDARY WITH LOCATION CODE NUMBER
MAJOR DISTRICT ROADS
RIVERS AND STREAMS
SYMBOLIC REPRESENTATION OF VILLAGES IN THE FOLLOWING CATEGORIES
LESS THAN 200
200-499
500-999
1000-4,999
POST OFFICE, POLICE STATION
PO PS
TRAVELLERS' BUNGALOW, REST HOUSE
TB
POST & TELEGRAPH OFFICE
P&T
HOSPITALS, PRIMARY HEALTH CENTRES, DISPENSARIES & CHILD & MATERNITY WELFARE CENTRES
METRE GAUGE RAILWAY WITH STATION
RS
VILLAGES WITH POPULATION OF 5,000 AND ABOVE
UNINHABITED VILLAGES
SYED RAHMATHULLA
E. OF GREENWICH

ALPHABETICAL LIST OF VILLAGES

YELBURGA TALUK (*Concld.*)

Sl. No.	Name of Village	1971 Census Location Code Number	Population 1961	Population 1971	Square in the Taluk Map in which the village is located
1	2	3	4	5	6
82.	Kudrimoti ..	95	1,572	1,797	F–3
83.	Kukanur ..	37	6,133	7,911	C–4
84.	Lagalur ..	26	41	73	D–2
85.	Lakmangule ..	77	309	405	E–3
86.	Lakmapur ..	67	969	1,033	D–5
87.	Madlur ..	29	220	348	D–2
88.	Makkahalli ..	25	96	153	E–2
89.	Malaksamudra ..	31	699	866	D–2
90.	Malekoppa ..	42	1,006	994	C–4
91.	Mandalgeri ..	50	1,525	1,814	C–4
92.	Mandalmari ..	119	255	303	E–2
93.	Manglur ..	73	4,190	4,735	E–3
94.	Mannapur ..	39	783	809	C–4
95.	Maranhal ..	23	322	447	D–2
96.	Markat ..	133	430	580	G–1
97.	Masabhanchinhal	61	942	1,402	D–4
98.	Mataldinni ..	130	1,204	1,348	F–2
99.	Matrangi ..	123	242	257	E–1
100.	Mudhol ..	8	4,273	5,119	C–2
101.	Murdi ..	87	1,006	1,402	E–2
102.	Muthalu ..	103	472	475	E–4
103.	Myadneri ..	114	405	403	F–3
104.	Narsapur ..	86	88	191	E–2
105.	Neljeri ..	94	484	602	F–3
106.	Nilogal ..	117	332	356	F–2
107.	Ningalbandi ..	121	618	858	E–1
108.	Ningapur ..	38	523	616	C–4
109.	Nittali ..	63	542	783	D–4
110.	Putakmari ...	126	333	334	F–1
111.	Rajoor ..	54	1,329	1,827	C–3
112.	Ryaavnki ..	75	1,015	1,235	E–3
113.	Salbhavi ..	24	197	231	E–2
114.	Sanganhal ..	34	1,795	2,337	C–3
115.	Sankanur ..	5	1,128	1,363	B–1
116.	Sidlabhavi ..	138	312	396	G–1
117.	Sidnekoppa ..	44	686	874	B–4
118.	Sirgumpi ..	6	501	580	B–1
119.	Sirur ..	105	872	1,073	E–4
120.	Sompur ..	4	411	472	C–1
121.	Sompur ..	43	1,170	1,318	B–4
122.	Tadkal ..	66	4,141	4,828	D–5
123.	Talbal ..	72	474	554	D–5
124.	Talkere ..	132	1,379	1,560	G–2
125.	Talur ..	84	329	450	E–2
126.	Taralkatti ..	109	713	979	F–2
127.	Tippanhal ..	112	355	424	G–2
128.	Tipparasanhalu ..	104	114	106	D–4
129.	Tondihal ..	35	1,456	1,420	B–3
130.	Tumurguddi ..	22	764	852	D–2
131.	Uchalkunti —	108	448	516	F–2
132.	Uppaldinni —	111	135	180	F–2
133.	Vajjarbandi ..	20	585	710	E–2
134.	Vangera ..	91	1,568	1,776	E–3
135.	Vanjabhavi ..	140	142	200	G–1
136.	Veerapur ..	64	1,081	1,169	D–4
137.	Virapur ..	28	123	224	D–2
138.	Virpapur ..	49	Uninhabited		C–4
139.	Watparvi —	93	601	662	F–3
140.	Yadiapur ...	79	890	1091	D–3
141.	Yapaldinni ..	110	265	437	F–2
142.	Yarihanchinal ..	45	2,190	2,263	B–4
143.	Yeddoni ..	134	770	934	F–1
144.	Yelburga ..	1	5,004	6,184	D–2

PRIMARY

YELBURGA TALUK

L.C. No.	Name of village/ town/ward/ urban enumerator's block No.		Area of village in acres and of town/ ward in Km²	No. of Occupied residential houses	No. of households	Total population (including Institutional and Houseless population)			Scheduled Castes		Scheduled Tribes		Literate and educated persons		WORKERS: Total workers (I-IX)		WORKERS: I	
						P	M	F	M	F	M	F	M	F	M	F	M	F
1	2		3	4	5	6	7	8	9	10	11	12	13	14	15	16	17	18
16/9.	**Yelburga Taluk—**																	
		T	**1498·9**	**25138**	**26735**	**140918**	**70542**	**70376**	**6145**	**6229**	**179**	**182**	**26603**	**6598**	**40699**	**16020**	**21749**	**3467**
		R	**1498·9**	**25138**	**26735**	**140918**	**70542**	**70376**	**6145**	**6229**	**179**	**182**	**26603**	**6598**	**40699**	**16020**	**21749**	**3467**
		U	..	..	..	..	..	..	..	..	..	..	..	..	..	..	..	..
	RURAL																	4
1.	Yelburga	..	9,591	1,155	1,157	6,184	3,151	3,033	245	271	8	11	1,529	471	1,700	502	602	77
2.	Karmudi	..	9,784	353	375	2,063	1,050	1,103	48	48	..	..	484	124	638	284	285	23
3.	Hiremyageri	..	4,417	543	543	3,120	1,445	1,576	76	77	..	..	570	153	847	592	450	271
4.	Sompur	..	1,295	83	83	472	248	224	2	1	..	..	136	31	153	25	52	4
5.	Sankanur	..	2,688	269	269	1,363	662	701	47	49	..	..	304	81	377	174	181	17
6.	Sirgumpi	..	2,771	95	110	580	299	281	24	26	..	..	125	14	154	18	82	4
7.	Katral	..	1,044	66	78	456	222	234	13	11	..	..	104	11	124	92	62	1
8.	Mudhol	..	10,282	884	889	5,119	2,493	2,626	9	104	..	..	1,048	221	1,347	610	567	144
9.	Hosahalli	..	1,308	128	140	754	376	378	45	50	..	..	148	45	225	3	189	3
10.	Chikoppa	..	1,259	57	57	276	149	127	..	..	..	..	48	18	95	75	73	56
11.	Ballutgi	..	3,687	379	382	2,169	1,086	1,083	127	108	..	..	375	71	636	67	296	25
12.	Bandi	..	2,547	264	266	1,244	606	638	52	59	..	..	224	41	367	100	157	12
13.	Kadbalkatti	..	697	35	35	212	107	105	..	..	..	..	38	4	57	10	45	1
14.	Jhulkatti	..	1,019	65	78	330	170	160	33	32	..	..	71	24	115	38	53	1
15.	Hagedhal	..	1,063	61	61	375	185	190	6	14	..	..	68	22	121	6	86	..
16.	Bassapur	..	2,074	91	96	435	219	216	23	21	..	..	29	6	143	59	74	15
17.	Boonkoppa	..	1,100	36	36	186	106	80	..	..	..	..	5	..	62	7	50	..
18.	Chikbannigol	..	2,035	102	102	511	248	263	15	15	..	..	70	5	152	58	111	2
19.	Konasagar	..	3,476	154	154	914	466	448	16	19	..	..	182	21	287	205	266	177
20.	Vajjarbandi	..	3,454	129	129	710	382	328	10	7	1	..	125	37	216	77	172	49
21.	Dammur	..	2,031	123	123	647	326	321	11	14	28	39	68	8	225	108	112	16
22.	Tumurguddi	..	3,832	166	170	852	428	424	33	36	..	..	76	7	252	216	208	185
23.	Maranhal	..	1,204	76	83	447	206	241	7	12	..	..	58	15	123	33	57	1
24.	Salbhavi	..	910	39	39	231	125	106	3	3	..	..	45	19	80	8	64	3
25.	Makkahalli	..	1,554	18	18	153	72	81	3	3	..	..	10	2	45	4	35	..
26.	Lagalur	..	516	13	13	73	37	36	1	..	..	..	5	1	22	10	7	3
27.	Jarkunti	..	1,360	58	58	259	133	126	13	6	..	..	42	20	88	30	32	7
28.	Virapur	..	452	32	37	224	116	108	13	13	..	..	30	..	75	50	26	2
29.	Madlur	..	565	55	57	348	169	179	16	1	..	..	63	5	112	34	75	6
30.	Kudrikotgi	..	2,174	94	98	591	288	303	29	39	..	..	125	6	180	109	89	11
31.	Malaksamudra		2,628	171	171	866	429	437	18	18	..	..	123	38	243	73	109	8
32.	Kudgunti	..	2,876	159	182	911	458	453	94	70	..	..	150	19	259	37	79	..
33.	Kallur	..	5,049	386	427	2,180	1,097	1,083	60	58	..	..	431	72	616	56	386	14
34.	Sanganhal	..	11,414	418	443	2,337	1,153	1,184	106	93	..	..	542	178	633	197	336	30
35.	Tondihal	..	5,379	274	274	1,420	708	712	88	92	7	3	332	66	432	1	164	1

CENSUS ABSTRACT

YELBURGA TALUK

WORKERS																NON-WORKERS		
II		III		IV		V (*a*)		V (*b*)		VI		VII		VIII		IX		X		L.C.
M	F	M	F	M	F	M	F	M	F	M	F	M	F	M	F	M	F	M	F	No.
19	20	21	22	23	24	25	26	27	28	29	30	31	32	33	34	35	36	37	38	1
11721	**11235**	**1270**	**160**	**2**	..	**1531**	**455**	**841**	**259**	**354**	**85**	**1026**	**149**	**188**	**8**	**2017**	**202**	**29843**	**54356**	
11721	**11235**	**1270**	**160**	**2**	..	**1531**	**455**	**841**	**259**	**354**	**85**	**1026**	**149**	**188**	**8**	**2017**	**202**	**29843**	**54356**	
..	..	..	..	..	..	..	..	..	..	..	..	..	..	..	..	..	..	..	..	
473	331	34	3	..	..	84	27	55	7	10	2	112	13	17	..	313	42	1,451	2,531	1
286	255	15	3	..	..	12	..	1	..	12	..	11	3	2	..	14	..	412	729	2
233	297	39	1	..	..	34	2	30	10	10	1	23	4	1	1	27	5	598	984	3
75	20	2	1	..	..	..	..	3	..	..	..	4	..	1	..	16	..	95	199	4
148	155	6	2	..	..	4	..	5	..	1	..	13	2	3	..	16	..	285	525	5
62	12	1	...	..	..	1	..	..	..	..	..	4	2	..	..	4	..	145	263	6
55	91	2	..	..	..	1	..	..	..	3	..	1	..	..	..	..	..	98	142	7
519	420	21	4	..	..	63	13	21	6	37	12	36	3	8	..	75	6	1,146	2,018	8
2	..	..	..	..	..	..	..	29	..	..	..	1	..	..	..	4	..	151	375	9
20	19	..	..	..	..	1	..	..	..	..	..	..	..	..	..	1	..	54	52	10
270	39	28	1	..	..	15	..	8	2	..	..	6	..	..	..	13	..	450	1,016	11
162	85	1	..	..	..	15	1	1	..	2	..	7	..	3	..	19	2	239	538	12
11	9	..	..	..	..	..	..	..	..	..	..	..	..	..	..	1	..	50	95	13
53	36	...	..	..	..	2	..	..	..	..	..	2	1	..	..	5	..	55	112	14
33	6	..	..	..	..	..	..	..	..	..	..	..	..	..	..	2	..	64	184	15
35	34	5	..	..	..	4	..	..	..	7	5	2	1	..	..	16	4	76	157	16
12	7	..	..	..	..	..	..	..	..	..	..	..	..	..	..	..	..	44	73	17
13	55	21	1	..	..	..	..	1	..	..	..	..	..	..	..	6	..	96	205	18
6	25	..	..	..	..	6	3	2	..	..	..	..	..	..	..	7	..	179	243	19
16	15	1	..	..	..	8	8	4	1	7	3	1	..	..	..	7	1	166	251	20
89	89	..	..	..	..	12	2	4	..	..	..	4	1	..	..	4	..	101	213	21
10	19	18	2	..	..	5	3	..	..	7	7	2	..	..	..	2	..	176	208	22
38	22	9	7	..	..	7	3	..	..	2	..	7	..	..	..	3	..	83	208	23
6	4	2	..	..	..	6	1	..	..	..	..	1	..	..	..	1	..	45	98	24
3	3	6	..	..	..	..	..	..	..	..	..	1	..	..	..	..	1	27	77	25
13	7	..	..	..	..	..	..	..	..	..	..	..	..	..	...	2	...	15	26	26
38	18	6	4	..	...	2	1	1	..	2	..	2	..	..	..	5	..	45	96	27
43	47	..	..	..	..	2	1	..	..	..	..	1	..	..	..	3	..	41	58	28
18	25	5	1	1	..	5	..	..	..	..	1	3	1	..	..	5	..	57	145	29
73	90	3	..	..	..	4	..	1	..	1	1	2	6	..	...	7	1	108	194	30
101	64	16	..	..	...	3	1	2	..	2	...	6	..	..	...	4	..	186	364	31
133	28	17	...	..	..	3	2	3	1	..	..	8	5	..	..	16	1	199	416	32
175	40	1	..	..	...	25	..	6	..	3	..	7	2	..	..	13	...	481	1,027	33
202	138	6	2	..	...	36	14	11	1	8	1	14	5	2	1	18	5	520	987	34
226	...	7	...	..	...	3	...	1	...	8	...	5	...	2	...	16	...	276	711	35

YELBURGA TALUK

L.C. No.	Name of village/ town/ward/ urban enumerator's block No.	Area of village in acres and of town/ ward in Km²	No. of Occupied residential houses	No. of households	Total population (including Institutional and Houseless population)			Scheduled Castes		Scheduled Tribes		Literate and educated persons		WORKERS			
														Total workers (I-IX)		I	
					P	M	F	M	F	M	F	M	F	M	F	M	F
1	2	3	4	5	6	7	8	9	10	11	12	13	14	15	16	17	18
36. Bandihal ..		3,641	199	230	1,110	552	558	50	53	..	..	306	83	323	246	173	15
37. Kukanur ..		9,012	1,367	1,468	7,911	3,979	3,932	339	352	..	..	1,927	741	2,104	843	605	141
38. Ningapur ..		1,074	105	106	616	311	305	46	52	..	..	116	12	181	120	98	11
39. Mannapur ..		1,990	148	153	809	394	415	23	26	..	..	172	72	237	84	98	10
40. Kerihalli ..		91	..	..	..	..	..	..	..	Uninhabited		..	..	..	..	..	..
41. Anugondankoppa		1,148	..	..	..	..	..	..	..	Uninhabited		..	..	..	..	..	—
42. Malekoppa ..		2,237	179	187	994	490	504	61	85	..	..	129	18	270	128	104	16
43. Sompur ..		4,126	240	240	1,318	656	662	54	54	..	..	279	95	381	286	224	96
44. Sidnekoppa ..		2,857	146	146	874	457	417	41	33	..	..	201	46	271	170	134	20
45. Yarihanchinal ..		8,517	427	437	2,263	1,082	1,181	125	115	..	..	527	111	599	70	377	15
46. Binhal ..		3,681	239	249	1,401	716	685	48	50	..	..	263	28	385	208	209	9
47. Chikenkoppa ..		1,711	221	239	1,283	665	618	68	61	..	..	304	74	369	61	220	..
48. Bhatpanhalli ..		1,528	98	131	585	277	308	22	19	..	..	101	26	154	50	83	4
49. Virpapur ..		1,063	..	..	..	..	..	..	..	Uninhabited		..	..	..	..	—	—
50. Mandalgeri ..		5,482	359	454	1,814	887	927	70	64	..	..	436	137	470	351	226	140
51. Gorlekoppa ..		458	43	43	249	120	129	..	...	..	..	78	26	72	5	46	..
52. Itagi ..		7,915	569	580	3,250	1,611	1,639	128	121	..	..	685	214	867	506	430	76
53. Adoor ..		2,711	217	217	1,197	612	585	71	68	..	..	247	62	329	168	202	12
54. Rajoor ..		3,933	323	340	1,827	907	920	103	101	..	..	404	121	505	251	245	91
55. Chanpanhalli ..		1,019	48	48	286	135	151	9	10	..	..	54	7	82	23	71	2
56. Konapur ..		652	32	32	237	130	107	..	..	..	..	2	..	71	16	67	14
57. Dyampur ..		2,352	232	232	1,271	634	637	72	75	..	..	312	64	336	139	194	66
58. Harishankerbandi		386	38	38	140	64	76	..	..	..	..	12	1	33	23	21	3
59. Kakkihalli ..		1,243	105	105	559	293	266	..	..	..	..	57	2	179	116	92	64
60. Gavahal ..		1,969	59	59	303	160	143	41	39	...	...	51	18	103	78	63	18
61. Masabhanchinhal		3,244	261	265	1,402	678	724	43	46	...	..	298	103	380	389	166	85
62. Benakal ..		4,205	408	440	2,150	1,060	1,090	68	73	..	..	416	78	656	476	439	196
63. Nittali ..		2,563	136	156	783	398	385	47	48	..	..	171	45	245	20	179	2
64. Veerapur ..		3,693	209	230	1,169	563	606	99	95	..	..	252	39	323	293	93	40
65. Bhanapur ..		2,211	187	229	1,059	515	544	33	35	..	...	290	92	301	173	106	18
66. Tadkal ..		14,000	878	979	4,828	2,443	2,385	287	272	..	..	1,141	447	1,365	666	667	52
67. Lakmapur ..		2,335	207	216	1,133	597	536	46	33	..	..	351	104	339	71	118	1
68. Komlapur ..		1,889	134	134	816	397	419	35	36	..	..	203	13	253	158	122	1
69. Chitapur ..		1,129	48	48	283	141	142	6	6	..	..	73	5	93	54	37	..
70. Advihalli ..		802	29	32	213	96	117	..	2	..	..	31	6	68	55	34	..

CENSUS ABSTRACT

YELBURGA TALUK

WORKERS																		NON-WORKERS		
II		III		IV		V (*a*)		V (*b*)		VI		VII		VIII		IX		X		L.C.
M	F	M	F	M	F	M	F	M	F	M	F	M	F	M	F	M	F	M	F	No.
19	20	21	22	23	24	25	26	27	28	29	30	31	32	33	34	35	36	37	38	1
126	223	4	..	..	..	2	..	3	..	5	5	3	..	..	..	7	3	229	312	36
540	488	43	14	..	..	184	65	225	83	72	13	163	13	10	..	262	26	1,875	3,089	37
47	103	17	1	..	..	7	1	..	..	1	1	3	..	5	1	3	2	130	185	38
121	67	5	2	..	..	8	..	1	4	..	..	1	1	..	..		..	157	331	39
...	...	...	...	...	..	..	..	...	..	Uninhabited		..	..	..	..	..	..	..	..	40
—	—	—		...	...	...	...	...	...	Uninhabited		..	...	..	..	..	..	..	..	41
133	109	2	...	..	...	14	2	2	..	..	..	7	1	4	..	4	..	220	376	42
113	184	5	..	..	..	7	1	2	..	1	1	6	..	9	..	14	4	275	376	43
97	143	12	1	..	..	8	..	5	1	2	..	4	2	..	..	8	3	186	247	44
111	42	38	1	..	..	10	1	15	3	2	..	12	..	14	5	20	3	483	1,111	45
133	183	7	10	..	..	18	6	4	..	..	..	5	..	..	..	9	..	331	477	46
121	61	7	..	..	..	2	..	3	..	..	..	4	..	..	..	12	..	296	557	47
59	46	1	..	..	..	..	..	5	..	..	..	2	..	..	..	4	..	123	258	48
..	..	...	...	..	...	..	..	..	..	Uninhabited		..	..	..	...	..	..	..	..	49
175	203	11	...	..	...	8	3	15	2	1	..	6	..	1	...	27	3	417	576	50
14	4	2	...	..	..	1	..	2	..	1	..	1	1	...	..	5	..	48	124	51
283	403	7	...	..	..	41	12	15	4	3	2	31	7	24	..	33	2	744	1,133	52
103	148	5	3	..	..	5	1	1	..	..	..	5	3	..	..	8	1	283	417	53
148	140	35	3	..	..	18	5	16	11	2	..	14	1	1	..	26	..	402	669	54
1	13	6	8	...	..	..	...	1	..	..	..	1	...	..	..	2	..	53	128	55
1	2	...	...	...	...	2	...	...	..	..	...	...	...	..	..	1	..	59	91	56
73	54	10	2	...	..	9	...	16	15	..	..	4	1	5	..	25	1	298	498	57
11	19	...	..	..	..	1	...	..	..	..	..	..	1	..	..	..	..	31	53	58
67	41	...	..	..	..	..	..	6	..	..	11	14	..	..	..	..	..	114	150	59
26	60	8	...	...	..	..	...	6	...	..	..	..	..	..	..	...	..	57	65	60
155	289	16	2	..	...	10	3	8	3	3	2	6	4	..	..	16	1	298	335	61
107	230	16	...	..	..	45	32	7	3	12	8	7	2	..	..	23	5	434	584	62
10	3	3	..	..	..	46	14	..	..	..	..	2	..	..	..	5	1	153	365	63
179	247	17	1	...	..	6	..	2	..	7	3	10	1	..	..	9	1	240	313	64
69	145	7	...	...	..	17	8	14	1	8	..	28	1	31	..	21	..	214	371	65
375	565	34	1	..	..	47	12	62	11	8	..	76	8	17	..	79	17	1,078	1,719	66
173	70	..	..	..	..	14	..	1	..	..	..	13	..	4	..	16	..	258	465	67
79	150	29	3	...	..	2	1	3	..	..	..	8	..	..	..	10	3	144	261	68
36	50	13	4	1	..	2	..	4	..	..	..	..	..	..	..	1	..	48	88	69
23	55	9	—	—	...	...	..	..	..	1	...	..	..	..	..	1	..	28	62	70

YELBURGA TALUK

L.C. No.	Name of village/ town/ward/ urban enumerator's block No.	Area of village in acres and of town/ ward in Km²	No. of Occupied residential houses	No. of households	Total population (including Institutional and Houseless population)			Scheduled Castes		Scheduled Tribes		Literate and educated persons		WORKERS			
														Total workers (I-IX)		I	
					P	M	F	M	F	M	F	M	F	M	F	M	F
1	2	3	4	5	6	7	8	9	10	11	12	13	14	15	16	17	18
71. Bannikoppa ..		6,895	344	372	2,187	1,069	1,118	70	80	..	..	554	233	614	333	232	8
72. Talbal ..		2,673	105	105	554	268	286	..	..	..	..	130	28	167	140	54	8
73. Manglur ..		6,872	851	929	4,735	2,343	2,392	373	412	..	..	882	233	1,331	780	630	100
74. Kavalkera ..		907	32	32	194	100	94	32	30	..	..	5	..	58	48	44	18
75. Ryavanki ..		3,443	214	214	1,235	636	599	80	86	..	..	180	26	351	152	134	7
76. Balapur ..		898	..	...	..	...	..	..	..	Uninhabited		..	..	..	..	..	..
77. Lakmangule ..		1,963	73	80	405	206	199	1	..	..	..	61	14	142	47	12	2
78. Bedwatti ..		1,951	85	106	524	267	257	38	42	..	..	119	33	138	79	40	3
79. Yadiapur ..		1,435	183	197	1,091	563	528	150	125	..	..	234	65	335	198	148	5
80. Budgumpa ..		1,452	99	120	581	272	309	46	56	..	..	85	11	163	78	68	3
81. Balgera ..		4,801	272	326	1,547	732	815	97	91	..	..	266	51	448	297	141	5
82. Chikmyageri ..		4,683	358	374	1,908	954	954	72	72	..	..	333	48	563	177	344	22
83. Geddidgera ..		3,207	177	193	1,044	544	500	32	27	..	..	217	31	307	112	220	11
84. Talur ..		1,150	86	86	450	222	228	58	62	..	..	46	3	115	18	82	7
85. Hanmapur ..		324	17	19	120	61	59	..	..	..	..	4	..	26	4	20	..
86. Narsapur ..		1,153	32	32	191	98	93	1	1	13	11	25	..	53	..	46	..
87. Murdi ..		4,985	256	267	1,402	699	703	30	29	..	..	144	42	399	270	230	82
88. Guttur ..		1,732	102	102	552	288	264	23	20	..	..	85	12	163	118	111	3
89. Halegudda ..		2,226	114	122	633	301	332	20	37	..	..	72	9	188	85	146	19
90. Bevoor ..		4,975	407	431	2,216	1,128	1,088	56	58	5	2	213	44	689	231	378	45
91. Vangera ..		3,142	300	337	1,776	909	867	47	40	..	..	243	70	557	180	310	29
92. Bhaianaikanhalli		947	89	94	572	289	283	20	22	..	..	29	..	131	84	89	43
93. Watparvi ..		1,505	144	144	662	337	325	18	22	...	..	105	20	213	56	202	39
94. Neljeri ..		1,913	115	115	602	302	300	27	27	..	..	111	26	184	12	117	..
95. Kudrimoti ..		4,533	304	332	1,797	879	918	81	96	..	..	266	58	519	380	328	169
96. Chendinhal ..		1,096	34	34	168	84	84	3	1	..	..	8	..	65	56	91	..
97. Honhunashi ..		1,060	68	68	366	184	182	40	41	..	..	40	3	137	89	56	..
98. Kadarhalli ..		1,383	101	101	616	333	283	43	52	..	..	119	25	205	127	112	31
99. Chikbeedinhalu		1,575	99	99	537	266	271	35	33	..	..	83	16	176	64	57	3
100. Hirebeedinhalu		1,682	120	120	729	370	359	75	70	..	..	134	31	213	29	102	12
101. Arkeri ..		3,544	212	212	1,127	557	570	50	63	..	..	248	35	301	100	116	5
102. Chendoor ..		3,020	149	153	847	436	411	66	77	4	2	145	22	269	21	130	10
103. Muthalu ..		1,196	69	73	475	235	240	18	13	..	..	110	40	126	105	55	3
104. Tipparasanhalu		1,536	23	23	106	58	48	..	..	..	..	5	..	39	9	23	..
105. Sirur ..		2,130	168	183	1,073	535	538	96	69	..	..	217	87	309	117	141	9

CENSUS ABSTRACT

YELBURGA TALUK

WORKERS																		NON-WORKERS		
II		III		IV		V (*a*)		V (*b*)		VI		VII		VIII		IX		X		L.C.
M	F	M	F	M	F	M	F	M	F	M	F	M	F	M	F	M	F	M	F	No.
19	20	21	22	23	24	25	26	27	28	29	30	31	32	33	34	35	36	37	38	1
327	320	9	..	..	..	14	..	7	..	3	..	3	..	..	..	19	5	455	785	71
91	125	4	..	..	..	7	..	..	..	..	..	3	1	..	..	8	6	101	146	72
492	629	4	..	..	..	78	39	20	1	2	..	40	5	3	..	62	6	1,012	1,612	73
14	26	..	..	..	..	..	3	..	1	..	..	..	..	..	..	..	..	42	46	74
199	143	..	..	..	..	10	..	2	2	..	..	1	..	1	..	4	..	285	447	75
...	...	..	...	...	..	..	..	..	..	Uninhabited		..	..	..	..	..	..	..	..	76
18	44	2	..	..	..	3	..	1	1	..	..	3	..	..	..	3	..	64	152	77
68	65	3	1	..	..	15	7	5	..	..	..	..	..	..	..	7	3	129	178	78
142	181	19	..	..	..	4	12	7	..	..	...	9	..	1	..	5	..	228	330	79
85	74	2	1	..	..	..	..	1	..	...	..	3	..	..	..	4	..	109	231	80
269	291	1	..	..	..	19	1	1	..	..	...	4	..	..	..	13	..	284	518	81
143	152	26	1	..	..	14	1	..	..	5	..	12	..	1	..	18	1	391	777	82
26	85	23	6	..	..	7	1	4	1	..	..	5	5	..	..	22	3	237	388	83
1	11	..	..	..	..	2	..	..	..	..	..	...	..	..	..	..	..	107	210	84
6	4	...	..	..	...	..	..	...	...	..	...	..	..	...	..	...	..	35	55	85
3	..	1	...	..	..	2	...	..	..	..	..	..	..	..	..	1	..	45	93	86
130	184	3	..	..	..	5	..	1	..	1	..	7	1	..	..	22	3	300	433	87
20	106	12	4	..	..	9	4	..	..	..	..	9	..	..	..	2	1	125	146	88
24	61	1	..	..	..	6	..	7	3	..	..	..	2	..	..	4	..	113	247	89
150	163	18	..	..	..	34	15	4	2	5	1	34	1	..	..	66	4	439	857	90
128	132	43	11	..	..	21	5	21	..	4	...	18	1	1	..	30	2	352	687	91
28	36	..	..	..	..	7	5	..	..	5	..	..	..	..	..	2	...	158	199	92
7	17	..	...	...	..	3	..	..	..	..	..	..	..	..	..	1	..	124	269	93
54	12	..	..	..	..	2	..	3	...	1	..	..	..	7	..	..	..	118	288	94
100	173	13	...	...	..	40	32	8	4	5	...	10	2	..	..	15	...	360	538	95
29	56	15	..	...	...	..	..	..	..	..	..	..	..	...	..	...	..	19	28	96
58	84	9	1	..	..	1	..	5	2	..	..	1	2	...	...	7	..	47	93	97
90	96	..	..	..	..	..	..	..	..	..	..	2	..	...	..	1	..	128	156	98
50	44	62	10	..	..	2	..	..	...	..	..	3	7	..	..	2	..	90	207	99
77	17	4	...	..	..	6	...	5	...	1	...	4	..	...	..	14	..	157	330	100
143	94	7	...	..	..	14	..	1	..	1	...	3	1	1	..	15	..	256	470	101
61	6	25	1	...	..	6	...	32	1	4	...	3	3	1	..	7	..	167	390	102
38	102	6	..	..	..	4	...	1	...	1	...	2	..	1	..	18	..	109	135	103
7	5	5	2	...	..	2	2	...	...	...	...	2	..	..	..	..	..	19	39	104
76	100	22	1	...	..	18	2	2	...	5	2	3	2	2	..	40	1	226	421	105

YELBURGA TALUK

L.C. No.	Name of village/ town/ward/ urban enumerator's block No.	Area of village in acres and of town/ ward in Km²	No. of Occupied residential houses	No. of households	Total population (including Institutional and Houseless population)			Scheduled Castes		Scheduled Tribes		Literate and educated persons		WORKERS: Total workers (I-IX)		I	
					P	M	F	M	F	M	F	M	F	M	F	M	F
1	2	3	4	5	6	7	8	9	10	11	12	13	14	15	16	17	18
106.	Hirewankalkunta	1,409	303	311	1,706	856	850	105	99	..	..	353	85	445	130	221	6
107.	Chikwankalkunta	577	91	92	452	230	222	7	5	..	..	40	9	136	13	88	1
108.	Uchalkunti ..	1,246	100	100	516	264	252	24	27	..	..	63	3	156	27	98	7
109.	Taralkatti ..	2,738	173	210	979	488	491	32	44	..	..	121	16	293	29	248	23
110.	Yapaldinni ..	954	62	74	437	208	229	17	19	..	..	46	10	110	12	77	1
111.	Uppaldinni ..	1,168	33	38	180	89	91	..	..	..	..	17	..	56	3	42	..
112.	Tippanhal ..	1,084	73	73	424	225	199	9	3	..	..	77	12	132	14	106	6
113.	Bukkanhatti ..	1,724	39	41	199	100	99	7	3	..	..	14	..	55	21	39	8
114.	Myadneri ..	1,107	82	87	403	213	190	18	15	..	..	49	2	127	..	116	..
115.	Kolihal ..	1,855	99	106	611	306	305	37	40	..	..	88	17	201	14	127	8
116.	Gunhalu ..	3,584	293	302	1,722	825	897	24	20	..	..	167	49	440	119	319	85
117.	Nilogal ..	925	65	67	356	171	185	20	32	..	..	48	11	100	22	78	7
118.	Hunsihal ..	4,689	301	304	1,533	773	760	35	35	113	114	158	20	473	52	359	31
119.	Mandalmari ..	1,124	63	65	303	157	146	..	..	..	..	38	3	96	4	79	2
120.	Hosur ..	1,345	70	83	415	217	198	4	3	..	..	66	..	138	3	134	3
121.	Ningalbandi ..	1,887	145	161	858	437	421	13	13	..	..	120	10	261	19	220	2
122.	Kalakbandi ..	1,565	64	64	284	147	137	..	1	..	..	63	6	90	16	84	1
123.	Matrangi ..	773	53	64	257	136	121	5	10	..	..	56	9	79	8	49	..
124.	Hirearlihalli ..	2,753	213	254	1,325	688	637	9	12	..	..	197	27	388	111	250	3
125.	Budkunti ..	793	124	125	673	323	350	5	9	..	..	110	8	216	5	167	2
126.	Putakmari ..	955	58	65	344	184	160	1	1	..	..	67	18	103	5	74	..
127.	Jarkunti ..	411	30	54	245	129	116	16	12	..	..	12	..	73	15	67	15
128.	Biraldinni ..	1,360	53	69	344	176	168	16	12	..	..	52	5	116	3	101	3
129.	Chikka Arlihalli	1,162	..	..	..	..	..	..	..	Uninhabited		..	..	..	..	..	..
130.	Mataldinni ..	2,416	201	216	1,348	688	660	21	33	..	..	250	30	389	65	202	11
131.	Kadbhavi ..	1,964	81	99	530	263	267	44	40	..	..	76	21	170	58	86	4
132.	Talkere ..	2,189	272	291	1,560	772	788	82	80	..	..	183	20	496	80	311	51
133.	Markat ..	1,047	126	126	580	316	264	59	49	..	..	78	5	183	13	118	..
134.	Yeddoni ..	2,077	157	208	934	465	469	93	93	..	..	113	28	283	31	162	1
135.	Gule ..	912	42	42	238	112	126	15	13	..	..	30	2	68	..	33	..
136.	Guntamadu ..	1,087	38	38	230	109	121	..	..	..	..	7	2	68	8	68	4
137.	Budur ..	2,539	97	98	540	276	264	10	21	..	..	67	8	166	70	101	29
138.	Sidlabhavi ..	1,380	75	75	396	199	197	18	16	..	..	51	26	123	64	90	10
139.	Chikka Mannapur	1,774	92	92	507	269	238	4	5	..	..	89	21	162	4	116	..
140.	Vanjabhavi ..	722	31	31	200	108	92	..	..	..	..	33	4	68	13	38	4
141.	Choudapur ..	866	83	85	414	219	195	22	20	..	..	74	13	132	69	79	23
142.	Gandhal ..	4,105	246	327	1,354	672	682	53	72	..	..	141	14	397	20	327	7
143.	Katgihalli ..	1,672	85	88	467	234	233	4	6	..	..	53	6	145	12	105	7
144.	Hirewaddarkal ..	4,172	181	219	986	508	478	112	118	..	..	146	16	326	7	256	4

URBAN .. There are no Census Towns in this Taluk.

CENSUS ABSTRACT

YELBURGA TALUK

WORKERS																		NON-WORKERS		
II		III		IV		V (*a*)		V (*b*)		VI		VII		VIII		IX		X		L.C.
M	F	M	F	M	F	M	F	M	F	M	F	M	F	M	F	M	F	M	F	No.
19	20	21	22	23	24	25	26	27	28	29	30	31	32	33	34	35	36	37	38	1
95	64	17	1	..	..	22	4	9	47	3	..	31	3	2	..	45	5	411	720	106
35	11	8	..	..	..	4	1	..	..	..	..	..	..	..	..	1	..	94	209	107
46	19	1	...	..	..	3	1	..	..	..	..	..	..	..	..	8	..	108	225	108
22	1	4	...	..	...	6	3	..	..	..	..	2	..	..	..	10	2	195	462	109
12	4	6	..	..	...	4	6	...	..	..	..	..	1	..	..	11	..	98	217	110
8	2	1	...	..	..	1	..	..	..	..	..	1	1	..	..	3	..	33	88	111
12	4	2	..	..	..	6	4	..	..	..	..	4	..	..	..	2	..	93	185	112
12	11	3	..	..	..	1	..	..	..	..	..	..	2	..	..	..	..	45	78	113
3	..	..	..	..	..	2	..	..	..	..	..	..	..	..	..	6	..	86	190	114
44	..	17	3	..	..	3	..	..	2	1	..	3	1	..	..	6	..	105	291	115
71	27	..	..	..	..	24	4	4	..	5	1	6	1	1	..	10	1	385	778	116
2	7	5	2	..	..	5	6	..	..	..	..	1	..	..	..	9	..	71	163	117
29	18	8	..	..	...	40	1	3	..	4	..	6	1	..	..	24	1	300	708	118
7	1	3	..	..	...	3	..	1	..	1	..	1	1	..	..	1	..	61	142	119
...	..	..	..	..	..	3	..	..	..	..	..	..	..	..	..	1	..	79	195	120
11	15	1	..	..	..	16	2	3	..	..	..	5	..	..	..	5	..	176	402	121
3	5	...	..	..	..	..	..	..	...	..	..	1	..	..	..	2	..	57	121	122
19	8	9	..	...	..	..	..	..	..	..	..	...	..	1	..	1	..	57	113	123
120	106	2	..	..	..	5	..	5	1	..	..	2	1	..	..	4	..	300	526	124
16	1	...	..	..	..	10	2	1	..	12	..	2	..	..	..	8	..	107	345	125
16	2	7	2	..	..	2	1	..	..	..	..	2	..	..	..	2	..	81	155	126
3	..	..	..	..	..	2	..	1	..	..	..	..	..	..	..	..	..	56	101	127
1	..	6	...	..	..	4	..	3	...	..	..	..	...	..	..	1	..	60	165	128
..	..	..	...	..	..	..	..	...	..	..	..	Uninhabited		..	..	..	..	..	..	129
73	31	47	...	..	...	11	1	17	20	14	...	11	2	...	...	14	...	299	595	130
34	29	12	8	..	..	6	12	3	1	2	...	2	2	..	..	25	2	93	209	131
106	23	21	..	..	..	15	1	7	1	1	...	15	2	..	..	20	2	276	708	132
39	4	10	..	..	..	3	9	..	..	5	..	2	..	..	..	6	..	133	251	133
83	30	8	..	..	...	13	..	2	...	1	..	1	..	..	..	13	..	182	438	134
24	...	3	...	...	...	7	...	...	...	...	...	...	...	...	...	1	...	44	126	135
..	..	4	...	..	..	..	...	..	..	..	..	..	..	..	..	..	..	41	113	136
11	23	25	11	..	...	6	4	7	..	4	2	3	..	..	..	9	1	110	194	137
9	46	16	4	..	..	4	1	1	..	1	..	..	1	..	..	2	2	76	133	138
9	4	11	...	..	..	10	...	3	..	..	..	2	..	..	..	11	..	107	234	139
	4	8	..	...	...	3	5	...	...	..	..	..	..	..	..	4	..	40	79	140
14	29	4		...	...	7	8	16	...	..	..	3	1	...	..	9	6	87	126	141
25	13	11	..	...	...	8	..	..	..	1	..	9	..	1	..	15	..	275	662	142
21	4	1	...	...	—		1	..	...	..	—	3	—	—	...	8	...	89	221	143
26	2	13	—	—	—	13	—	3	...	4	—	2	—	—	—	9	1	182	471	144

MYSORE

WORKERS & NON-WORKERS, 1971

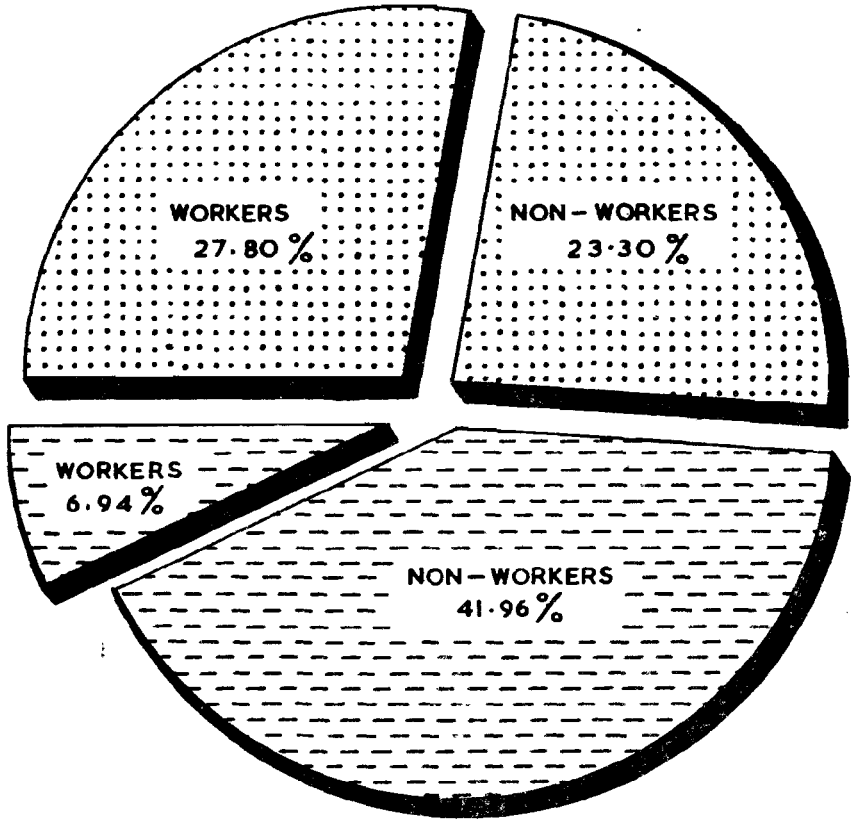

MALES		FEMALES	
WORKERS	8,144,665	WORKERS	2,034,449
NON-WORKERS	6,827,235	NON-WORKERS	12,292,665
TOTAL MALE POPULATION	14,971,900	TOTAL FEMALE POPULATION	14,327,114

RAICHUR DISTRICT

WORKERS & NON–WORKERS, 1971

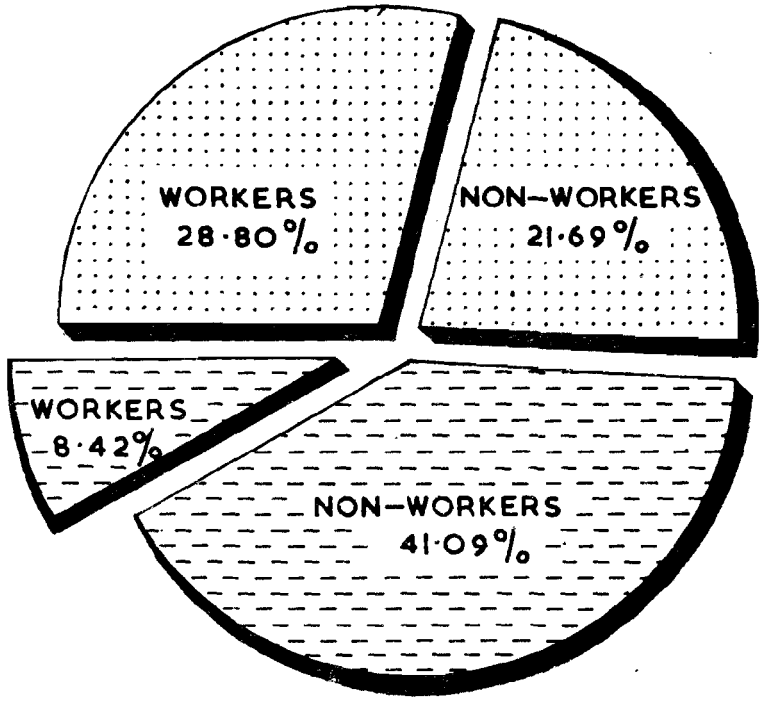

MALES	
WORKERS	407,745
NON–WORKERS	307,005
TOTAL MALE POPULATION	714,750

FEMALES	
WORKERS	119,256
NON–WORKERS	581,734
TOTAL FEMALE POPULATION	700,990

APPENDIX—I

APPENDIX—I

LIST OF HAMLETS HAVING POPULATION OF 500 AND ABOVE

DISTRICT: RAICHUR

Sl. No.	Name of Taluk	Name of Main Village	1971 Census Location Code No.	Name of Hamlet	Population		
					Persons	Males	Females
1	2	3	4	5	6	7	8
1.	Deodurg	Nil	..	Nil	...	...	...
2.	Gangavati	Nil	..	Nil	...	...	...
3.	Koppal	Nil	...	Nil	...	...	...
4.	Kushtagi	Hiregonnagar	37	Narsapur	523	239	284
		Kalmalli	161	Amarapur	556	295	261
5.	Lingsugur	Hutti Village	25	Hutti Camps	6,610	3,562	3,048
6.	Manvi	Nil	...	Nil	...	...	...
7.	Raichur	Athkur	66	Sarjapur	689	378	311
8.	Sindhnur	Nil	...	Nil	...	...	...
9.	Yelburga	Nil	...	Nil	...	...	...

APPENDIX—II

APPENDIX—II

SCHEDULED CASTES AND SCHEDULED TRIBES IN MYSORE STATE

Scheduled Castes

"Scheduled Castes" means such castes, races or tribes or parts or groups within such castes, races or tribes as are deemed under Article 341 (of the Constitution of India) to be the Scheduled Castes for the purposes of the Constitution of India.

According to the *Constitution (Scheduled Castes) Order* 1950 and the *Constitution (Scheduled Castes) (Part C States) Order* 1951 as modified by *The Scheduled Castes and Scheduled Tribes Lists (Modification) Order*, 1956 and all subsequent amending Notifications issued up-to-date, the castes indicated under each of the different regions specified hereunder, have been declared as Scheduled Castes in the respective regions of the Mysore State.

No person who professes a religion different from the Hindu or the Sikh shall be deemed to be a member of a Scheduled Castes.

Scheduled Tribes

"Scheduled Tribes" means such tribes or tribal communities or parts of or groups within such tribes or tribal communities as are deemed under Article 342 (of the Constitution of India) to be Scheduled Tribes for the purposes of the Constitution of India.

According to the *Constitution (Scheduled Tribes) Order*, 1950, and the *Constitution (Scheduled Tribes) (Part C States) Order* 1951 as modified by *The Scheduled Castes and Scheduled Tribes Lists (Modification) Order*, 1956 and all subsequent amending Notifications issued up-to-date, the communities indicated under each of the different regions specified hereunder have been declared as Scheduled Tribes in the respective regions of the Mysore State.

Persons belonging to the Scheduled Tribes may profess any religion.

I. In the Districts of Bangalore, Kolar, Tumkur, Mandya, Hassan, Chikmagalur, Chitradurga, Shimoga, Bellary and Mysore (except Kollegal Taluk)—

Scheduled Castes

1. Adi Andhra
2. Adi Dravida
3. Adikarnataka
4. Banjara or Lambani
5. Bhovi
6. Dakkaliga
7. Ganti Chores
8. Handi Jogis
9. Kepmaris
10. Koracha
11. Korama
12. Machala
13. Mochi
14. Sillekyathas
15. Sudugadu Siddha

Scheduled Tribes

1. Gowdalu
2. Hakkipikki
3. Hasalaru
4. Iruliga
5. Jenu Kuruba
6. Kadu Kuruba
7. Malaikudi
8. Maleru
9. Soligaru

II. In the Districts of Belgaum, Bijapur, Dharwar and North Kanara—

Scheduled Castes

1. Ager
2. Bakad or Bant
3. Bhambi, Bhambhi, Asadaru, Asodi, Chamadia, Chamar, Chambhar, Chamgar, Haralayya.

Scheduled Castes

Harali, Khalpa, Machigar, Mochigar, Madar, Madig, Mochi, Telugu Mochi, Kamati Mochi. Ranigar, Rohidas, Rohit or Samgar.
4. Bhangi, Mehtar, Olgana, Rukhi, Malkana, Halalkhor, Lalbegi, Balmiki, Korar or Zadmalli.
5. Chalvadi or Channayya
6. Chenna Dasar or Holaya Dasar
7. Dhor, Kakkayya or Kankayya
8. Garoda or Garo
9. Haller
10. Halsar, Haslar, Hulasvar or Halasvar
11. Holar or Valhar
12. Holaya or Holer
13. Lingader
14. Mahar, Taral or Dhegu Megu
15. Mahyavanshi, Dhed, Vankar or Maru Vankar
16. Mang, Matang or Minimadig
17. Mang—Garudi
18. Meghval or Menghvar
19. Mukri
20. Nadia or Hadi
21. Pasi
22. Shenva, Chenva, Sedma or Ravat
23. Tirgar or Tirbanda
24. Turi
25. Kotegar or Metri (*In North Kanara District only*).

Scheduled Tribes

1. Barda
2. Bavacha or Bamcha
3. Bhil, including Bhil Grarsia, Dholi Bhil, Dungri Bhil, Dungri Garasia, Mewasi Bhil, Rawal Bhil, Tadvi Bhil, Bhagalia, Bhilala, Pawra, Vasava and Vasve.
4. Chodhara
5. Dhanka including Tadvi, Tetaria and Valvi
6. Dhodia
7. Dubla, including Halavia or Halpati
8. Gamit or Gamta or Gavit including Mavchi, Padvi, Vasava, Vasave and Valvi.
9. Gond or Rajgond
10. Kathodi or Katkari including Dhor Kathodi or Dhor Katkari and Son Kathodi or Son Katkari.
11. Kokna, Kokni, Kukna
12. Koli Dhor, Tokre Kodi, Kolcha or Kolgha
13. Naikda or Nayaka, including Cholivala Nayaka, Kapadia Nayaka, Mota Nayaka and Nana Nayaka.
14. Pardhi, including Advichincher and Phanse Pardhi.
15. Patelia
16. Pomla
17. Rathawa
18. Varli
19. Vitolia, Kotwalia or Barodia

III. In the Districts of Gulbarga, Bidar and Raichur—

Scheduled Castes

1. Anamuk
2. Aray (Mala)
3. Arwa Mala
4. Beda (Budga) Jangam
5. Bindla
6. Byagara
7. Chalvadi
8. Chambhar
9. Dakkal (Dokkalwar)
10. Dhor
11. Ellamalwar (Yellammalawandlu)
12. Holeya
13. Holeya Dasari
14. Kolupulvandlu
15. Madiga
16. Mahar
17. Mala
18. Mala Dasari
19. Mala Hannai
20. Malajangam
21. Mala Masti
22. Mala Sale (Netkani)
23. Mala Sanyasi
24. Mang
25. Mang Garodi
26. Manne
27. Mashti
28. Mehtar
29. Mitha Ayyalvar
30. Mochi
31. Samagara
32. Sindhollu (Chindollu)

Scheduled Tribes

1. Bhil
2. Chenchu or Chenchwar
3. Gond (including Naikpod and Rajgond)
4. Koya (including Bhine Koya and Rajkoya)
5. Thoti

IV. In South Kanara District and Kollegal Taluk of Mysore District—

Scheduled Castes

1. Adi Andhra
2. Adi Dravida
3. Adi Karnataka
4. Ajila
5. Arunthathiyar
6. Baira
7. Bakuda
8. Bandi
9. Bellara
10. Chakkiliyan
11. Chalavadi
12. Chamai or Muchi
13. Chandala
14. Cheruman
15. Devendrakulathan
16. Dom, Dombara, Paidi or Pano
17. Godagali
18. Godda
19. Gosangi
20. Holeya
21. Jaggali
22. Jambuvulu
23. Kadaiyan
24. Kalladi
25. Karimpalan
26. Koosa
27. Kudumban
28. Kuravan
29. Madari
30. Madiga
31. Maila
32. Mala
33. Mavilan
34. Moger (Muger)
35. Mundala
36. Nalakeyava
37. Nayadi
38. Pagadai
39. Pallan
40. Pambada
41. Panchama
42. Panniandi
43. Paraiyan
44. Puthirai Vannan
45. Raneyar
46. Samagara
47. Samban
48. Sapari
49. Semman
50. Thoti
51. Thiruvalluvar
52. Valluvan

Scheduled Tribes

1. Adiyan
2. Aranadan
3. Irular
4. Kadar
5. Kammara
6. Kattunayakan
7. Konda Kapus
8. Kondareddis
9. Koraga
10. Kota
11. Kudiya or Melakudi
12. Kurichchan
13. Kurumans
14. Maha Malasar
15. Malasar
16. Malayekandi
17. Mudugar or Muduvan
18. Palliyan
19. Paniyan
20. Pulayan
21. Sholaga
22. Toda

V. In Kollegal Taluk of Mysore District—

Scheduled Castes

1. Pannadi
2. Vathiriyan

Scheduled Tribes

Kaniyan or Kanyan

VI. In South Kanara District—

Scheduled Castes

1. Bathada
2. Hasla
3. Nalkadaya
4. Paravan

Scheduled Tribes

Marati

VII. In Coorg District—

Scheduled Castes

1. Adi Dravida
2. Adi Karnataka
3. Adiya
4. Balagai
5. Holeya
6. Madiga
7. Muchi
8. Mundala
9. Pale
10. Panchama
11. Paraya
12. Samagara

Scheduled Tribes

1. Korama
2. Kudiya
3. Kuruba
4. Maratha
5. Meda
6. Yerava

CENSUS OF INDIA 1971—MYSORE STATE

PUBLICATION PROGRAMME

Portrait of Population—A Descriptive Analysis

Part I-A	..	First part of the General Report
Part I-B	..	Second Part of the General Report
Part I-C	..	Subsidiary Tables
Part II-A	..	General Population Tables (A Series)
Part II-B	..	Economic Tables (B Series)
Part II-C (i)	..	Distribution of Population—Mother Tongue and Religion, Scheduled Castes and Scheduled Tribes.
Part II-C (ii)	..	Other Social and Cultural Tables and Fertility Tables—Tables on Household Composition, Single Year Age, Marital Status, Educational Levels, Scheduled Castes and Scheduled Tribes, etc.
Part II-D	..	Migration Tables
Part III	..	Report on Establishments
Part IV	..	Report on Housing
Part V	..	Special Tables and Ethnographic Note on Scheduled Castes and Scheduled Tribes
Part VI-A	..	Town Directory
Part VI-B	..	Special Survey Reports on Selected Towns
Part VI-C	..	Survey Reports on Selected Villages
Part VIII-A	..	Administration Report—Enumeration } *Not for sale—for official use only*
Part VIII-B	..	Administration Report—Tabulation }
Part IX	...	Census Atlas
Part IX-A	...	Administrative Atlas
Part X	..	District Census Handbooks :—
		Parts A and B ... Village and Town Directory and Village and Townwise Primary Census Abstract
		Part C ... Analytical Report, Administrative Statements and District Census Tables Special Studies and other Miscellaneous Reports.

ALL INDIA PUBLICATIONS

Volumes similar to those indicated above are being published at the All India level. Apart from these, All India Census Tables on 1% Sample basis being Part II (Spl.) and a Special Report on Graduates and Technical Personnel being Part VII are also being published.

The District Census Handbooks will be available for sale at the Government Central Press, Bangalore and the other publications at the office of the Director of Census Operations in Mysore, Bangalore and the Manager of Publications, Civil Lines, Delhi-6.