# भारत की जनगणना 1981

शृंखला 11

## मध्य प्रदेश

भाग XIII–क

ग्राम एवं नगर

निर्देशिका

# जिला जनगणना पुस्तिका

## धार जिला

के. सी. दुबे,
भारतीय प्रशासनिक सेवा
निदेशक जनगणना
मध्य प्रदेश

## 1981 CENSUS—PUBLICATION PLAN

*(1981 Census Publications, Series 11 in All India Series will be published in the following parts)*

### GOVERNMENT OF INDIA PUBLICATIONS

| | |
|---|---|
| Part I-A | Administration Report-Enumeration |
| Part I-B | Administration Report-Tabulation |
| Part II-A | General Population Tables |
| Part II-B | Primary Census Abstract |
| Part III | General Economic Tables |
| Part IV | Social and Cultural Tables |
| Part V | Migration Tables |
| Part VI | Fertility Tables |
| Part VII | Tables on Houses and Disabled Population |
| Part VIII | Household Tables |
| Part IX | Special Tables on Scheduled Castes and Scheduled Tribes |
| Part X-A | Town Directory |
| Part X-B | Survey Reports on selected Towns |
| Part X-C | Survey Reports on selected Villages |
| Part XI | Ethnographic Notes and special studies on Scheduled Castes and Scheduled Tribes |
| Part XII | Census Atlas |
| Paper 1 of 1982 | Primary Census Abstract for Scheduled Castes and Scheduled Tribes |
| Paper 1 of 1984 | Household Population by Religion of Head of Household |

### STATE GOVERNMENT PUBLICATIONS

Part XIII-A&B District Census Handbook for each of the 45 districts in the State.
(Village and Town Directory and Primary Census Abstract)

# विषय सूची
# CONTENTS


| | | पृष्ठ संख्या Pages |
|---|---|---|
| 1 प्राक्कथन | Foreword | i–iv |
| 2 प्रस्तावना | Preface | v–vi |
| 3 जिले का नक्शा | District Map | |
| 4 महत्वपूर्ण आंकड़े | Important Statistics | vii |
| 5 विश्लेषणात्मक टिप्पणी | Analytical Note | ix–xxxix |
| व्याख्यात्मक टिप्पणी; अनुसूचित जाति और अनुसूचित जनजाति की सूची (संशोधन), विधेयक 1976: जिला जनगणना पुस्तिका का इतिहास और क्षेत्र। विश्लेषणात्मक टिप्पणी | Notes & Explanations; List of Scheduled Castes and Scheduled Tribes Order (Amendment) Act, 1976, History and Scope of District Census Handbook, Analytical Note | |
| तहसीलों के नक्शे | Tahsil Maps | |
| 6 खंड क— ग्राम निर्देशिका | Section I–VILLAGE DIRECTORY | 1–269 |
| (1) वर्णक्रमानुसार ग्रामों की सूची | Alphabetical list of Villages | |
| (i) बदनावर तहसील | | 3–5 |
| (ii) सरदारपुर तहसील | | 5–9 |
| (iii) धार तहसील | | 9–16 |
| (iv) कुक्षी तहसील | | 16–21 |
| (v) मनावर तहसील | | 21–28 |
| | (i) Badnawar Tahsil | 29–31 |
| | (ii) Sardarpur Tahsil | 31–34 |
| | (iii) Dhar Tahsil | 35–41 |
| | (iv) Kukshi Tahsil | 41–45 |
| | (v) Manawar Tahsil | 46–52 |
| (2) ग्राम निर्देशिका में उपयोग किये गये "कोड" के संबंध में टिप्पणी | Notes Explaining the "Codes" used in the Village Directory. | 53–55 |
| (3) ग्राम निर्देशिका | Village Directory | 56–215 |
| (i) बदनावर तहसील | Badnawar Tahsil | 56–73 |
| (ii) सरदारपुर तहसील | Sardarpur Tahsil | 74–93 |
| (iii) धार तहसील | Dhar Tahsil | 94–141 |
| (iv) कुक्षी तहसील | Kukshi Tahsil | 142–169 |
| (v) मनावर तहसील | Manawar Tahsil | 170–217 |

| | | पृष्ठ संख्या Pages |
|---|---|---|
| (4) | परिशिष्ट 1– शैक्षणिक, चिकित्सा एवं अन्य सुविधाओं का तहसीलवार सार | Appendix I — Tahsilwise Abstract of Educational, Medical and other amenities 218–221 |
| (5) | परिशिष्ट 2– गैर-नगरपालिका नगरों (जनगणना नगर) में भूमि उपयोग संबंधी आंकड़े | Appendix II– Land utilisation data in respect of Non-Municipal Towns (Census Towns) 222 |
| (6) | परिशिष्ट 3– ग्रामों की तहसीलवार सूची जहां शैक्षणिक, चिकित्सा, डाक व तार, बाजार/हाट के दिन या दिनों के नाम, संचार तथा बिजली की आपूर्ति की सुविधायें उपलब्ध नहीं है | Appendix III– Tahsilwise list of Villages where no Educational, Medical, Post & Telegraph, Day or Days of Market/Hat, Communications and Power supply facilities are available 223–229 |
| (7) | परिशिष्ट 4– कुल जनसंख्या में अनुसूचित जातियों एवं अनुसूचित जन-जातियों के श्रेणीवार अनुपात के अनुसार ग्रामों की सूची | Appendix IV– List of Villages according to the proportion of Scheduled Castes and Scheduled Tribes to the Total Population by ranges 230–269 |
| 7 | खंड ख— नगर निर्देशिका | Section II–TOWN DIRECTORY **271–288** |
| (1) | नगर निर्देशिका में उपयोग किये गये 'कोड' के संबंध में टिप्पणी | Notes explaining the "Codes" used in the Town Directory 272–275 |
| (2) | विवरण–1 प्रस्थिति एवं वृद्धि इतिहास | Statement I– Status and Growth History 276–277 |
| (3) | विवरण–2 प्राकृतिक स्वरूप तथा नगरों की प्रस्थिति, 1979 | Statement II– Physical Aspects and Location of Towns, 1979. 278–279 |
| (4) | विवरण–3 नगरपालिका वित्त, 1978–79 | Statement III– Municipal Finance, 1978–79. 280–281 |
| (5) | विवरण–4 नागरिक और अन्य सुविधायें, 1978–79 | Statement IV– Civic and other Amenities, 1978–79. 282–283 |
| (6) | विवरण–5 चिकित्सा, शैक्षिक, मनोरंजन एवं सांस्कृतिक सुविधायें, 1979 | Statement V– Medical, Educational, Recreational and Cultural Facilities, 1979 284–285 |
| (7) | विवरण–6 व्यापार, वाणिज्य, उद्योग और बैंकिंग, 1979 | Statement VI– Trade, Commerce, Industry and Banking, 1979 286–287 |
| 8 | परिशिष्ट–नगरों में बाह्यवृद्धि क्षेत्र के साथ जनसंख्या | Appendix–Towns showing their Outgrowths with population 288 |

# प्राक्कथन

जनगणना संगठन द्वारा राज्य सरकारों की ओर से संकलित जिला जनगणना पुस्तिका जनगणना की एक बहुमूल्य उपलब्धि है। जिला जनगणना पुस्तिका की योजना निर्माताओं, प्रशासकों, विद्वानों और अनुसंधान कर्त्ताओं को बार-बार आवश्यकता होती है। अन्य बातों के साथ-साथ इस पुस्तिका का उपयोग निर्वाचन क्षेत्रों के परिसीमन, स्थानीय स्तरों के निर्धारण और क्षेत्रीय योजनायें बनाने में भी किया जाता है। यह पुस्तिका जिला प्रशासन चलाने में भी सहायक होती है। जिला जनगणना पुस्तिका ही एक मात्र ऐसा प्रकाशन है जिससे ग्रामीण क्षेत्रों के ग्राम स्तर तक के एव प्रत्येक नगरीय क्षेत्र के वार्ड वार प्राथमिक जनगणना सार के आंकड़े उपलब्ध होते हैं। इसमें ग्रामों और नगरों आदि मे उपलब्ध आंतरिक सुविधाओं के बारे में भी जानकारी मिलती है।

जिला जनगणना पुस्तिका की शृंखलाओं का प्रारम्भ 1951 की जनगणना में किया गया था। इसमें जिले के प्रत्येक ग्राम और नगर का प्राथमिक जनगणना सार और जनगणना की महत्वपूर्ण सारणियां थीं। 1961 के दौरान जिला जनगणना पुस्तिका के विषय क्षेत्र का विस्तार किया गया। इसमें जिले का विस्तृत ब्यौरा, प्रशासनिक सांख्यिकी, जनगणना सारणियां और प्राथमिक जनगणना सार को मिलाकर ग्राम और नगर निर्देशिका भी शामिल की गई। 1971 की जिला जनगणना पुस्तिका की शृंखलाओं को तीन भागों में बांटा गया था। क-भाग में ग्राम और नगर निर्देशिका, ख-भाग में ग्राम और नगर का प्राथमिक जनगणना सार और ग-भाग में विश्लेषणात्मक रिपोर्ट, प्रशासनिक सांख्यिकी, जिला जनगणना सारणियां, प्राथमिक जनगणना सार पर आधारित कुछ विश्लेषणात्मक रिपोर्ट और ग्रामों के बारे में वहां उपलब्ध सुविधाओं के आंकड़े शामिल थे। तथापि, कुछ राज्यों में इसमें केवल जिला जनगणना सारणियां ही दी गई थी। कुछ ऐसे भी मामले थे जहां संकलन और मुद्रण में देरी होने से उक्त पुस्तिका प्रकाशित ही नहीं की गई।

1981 की जिला जनगणना पुस्तिका के फार्म तैयार करते समय ग्राम और नगर निर्देशिका के फार्मों में कुछ नए कालम जोड़कर उन्हें फिर से तैयार किया गया। उक्त फार्म बनाते समय 1971 के आंकड़ों की तुलनात्मकता को भी ध्यान में रखा गया है। ग्रामों मे बिजली की आपूर्ति के अलावा बाकी उपलब्ध सभी सुविधाओं को ग्राम निर्देशिका में इस अनुदेश के साथ दिखाया गया है कि यदि कोई विशिष्ट सुविधा किसी ग्राम में उपलब्ध नही है तो जिस भी निकटतम ग्राम में उक्त सुविधा उपलब्ध है, तो उसकी दूरी भी बताएं। ग्राम निर्देशिका के फार्मों को पुनः तैयार करते समय ग्रामीण क्षेत्र में उपलब्ध समस्त आंतरिक सुविधाओं, विशेषकर सुविधाओं और भूमि उपयोग की किस्मों के बारे में और व्यापक आंकड़े समाविष्ट करने से यह आशा की जाती है कि इससे माइक्रोस्तरीय योजना की आवश्यकता और पूरी हो सकेगी। इससे न केवल स्थानीय क्षेत्रों में योजना तैयार करने में सहायता मिलेगी अपितु माल और सेवाओं को भी विनियमित करने और विकास प्रक्रिया में क्षेत्रीय असंतुलन को कम करने में भी सहायता मिलेगी। संशोधित न्यूनतम आवश्यकता कार्यक्रम की कुछ आवश्यकताओं की पूर्ति के लिये संबंधित जानकारी की कुछ नई मदें जोड़ी गई है। ये नई मदें है : प्रौढ़ शिक्षा केन्द्र, प्राथमिक स्वास्थ्य-उप केन्द्र ग्रामों में सामुदायिक स्वास्थ्य कार्यकर्त्ताओं संबंधित मदों को उक्त उद्देश्य को ध्यान में रखते हुए ग्राम निर्देशिका में जोड़ा गया है। किसी गांव में आने-जाने के साधनों के बारे में जो नया मद जोड़ा गया है उसका अभिप्राय जिले के उन ग्रामों की जानकारी एकत्रित करनी है जिसमें आना जाना बहुत कठिन है अर्थात जो अगम्य है। एक नया कालम "कुल जनसंख्या और परिवारों की संख्या" को यह ज्ञात करने के लिये जोड़ा गया है कि उनके गांव की जनसंख्या और परिवार संख्या कितनी है और उनके अनुसार कितनी सुविधाएं उपलब्ध हैं। दो नये परिशिष्ट और जोड़े गए है जिनमें से एक उन ग्रामों के बारे में है जहां कोई सुविधा उपलब्ध नहीं है तथा दूसरी, कुल जनसंख्या के अनुपात में अनुसूचित जाति और अनुसूचित जनजाति की जनसंख्या से संबंधित है।

नगर निर्देशिका के फार्मों में भी कुछ संशोधन किए गए है जिससे कि कुछ मदों के बारे में जानकारी मिल सके और न्यूनतम आवश्यकता कार्यक्रम की आवश्यकताओं की पूर्ति हो सके। इसी उद्देश्य को ध्यान में रखते हुए श्रेणी-I श्रेणी-II के कस्बों की गन्दी बस्तियों में नागरिक और अन्य सुविधाओ के बारे में एक नया विवरण (विवरण-IV क) जोड़ा गया है। आशा की जाती है कि इससे प्राप्त जानकारी आयोजकों को गन्दी बस्तियों के सुधार के लिये कार्यक्रम तैयार करने में सहयोग देगी। इसी बात को ध्यान में रखते हुए नागरिक और अन्य सुविधाओं के बारे में विवरण IV में अनुसूचित जातियों और अनुसूचित जनजातियों से संबंधित कालम और विवरण-V में शैक्षिक सुविधाओं के अंतर्गत प्रौढ़ शिक्षा कक्षाएं / केन्द्रों के बारे में अन्य बातों के साथ-साथ

कालम जोड़े गए हैं । नगर निर्देशिका मे एक महत्वपूर्ण परिवर्तन सभी सातो विवरणों मे कस्बे की श्रेणी के बारे में है। देश के नगरीय क्षेत्रों, में उपलब्ध आंतरिक सुविधाओं की जानकारी का कस्बे की श्रेणी को ध्यान में रखते हुए सर्वोत्तम विश्लेषण किया जा सकता है । कुछ विवरणों में नागरिक प्रशासन की स्थिति और जनसंख्या के कालम जोड़ने से भी इस उद्देश्य की पूर्ति होती है ।

1981 की जनगणना में भरी गई व्यक्तिगत पर्चियों के आर्थिक और अन्य प्रश्नों में जो भी परिवर्तन किए गए, उन्हीं परिवर्तनों को ध्यान में रखते हुए ग्रामों और नगरों के प्राथमिक जनगणना सार के फार्म तैयार किए गए हैं ।

1981 की जिला जनगणना पुस्तिका के प्रकाशन में विलम्ब न हो, इस बात को ध्यान में रखते हुए उक्त खण्ड के भाग–क में ग्राम एवं नगर निर्देशिका तथा भाग–ख में ग्राम एवं नगर का प्राथमिक जनगणना सार और तहसील / कस्बा स्तरों तक जनगणना का प्राथमिक सारांश के साथ अनुसूचित जातियों और अनुसूचित जनजातियों के प्राथमिक जनगणना सार को भी सम्मिलित किया गया है । जिला जनगणना पुस्तिका के महत्व को संवर्धित करने के लिये उसके प्रारम्भ में एक विस्तृत विश्लेषणात्मक टिप्पणी दी गई है जिसमें विभिन्न इनसेट सारिणियां सम्मिलित हैं जो प्राथमिक जनगणना सार और अन्य सुविधाओं से संबंधित गैर जनगणना आंकड़ों पर आधारित है । प्रकाशन को पुनः और उपयोगी बनाने की दृष्टि से उपयुक्त स्थानों पर जिला और तहसील/पुलिस स्टेशन/सामुदायिक विकास खण्डों आदि के मानचित्रों को लगाया गया है । मानचित्रों में इनकी सीमाएं और अन्य महत्वपूर्ण विशेषताएं दिखाई गई हैं ।

यह प्रकाशन राज्य सरकार और जनगणना संगठन के संयुक्त प्रयास का फल है । राज्य में आंकड़ों का संकलन श्री के. सी. दुबे निदेशक, जनगणना परिचालन, मध्यप्रदेश के मार्गदर्शन पर राज्य सरकार की ओर से किया गया है । राज्य सरकार ने ही इसके मुद्रण का खर्च वहन किया है । इस प्रकाशन की योजना, रूपरेखा और इसके समन्वय का कार्य मेरे कार्यालय में सामाजिक अध्ययन प्रभाग में उप महारजिस्ट्रार श्री एन. जी. नाग द्वारा किया गया । डा. बी. के रॉय, उप महारजिस्ट्रार(मानचित्र)ने मानचित्रों को तैयार करने में तकनीकी मार्गदर्शन किया । जनगणना निदेशालयों से प्राप्त आँकड़ों की संवीक्षा श्री एम. एम. दुआ, अनुसंधान अधिकारी के मार्गदर्शन में मुख्यालय के सामाजिक अध्ययन प्रभाग में की गई । इस परियोजना से संबंधित सभी कर्मचारियों को मैं धन्यवाद देता हूं ।

नई दिल्ली
26 अप्रैल, 1982

**पी. पद्मनाभ**
भारत के महारजिस्ट्रार

# FOREWORD

The district census handbook (DCH), compiled by the census organisation on behalf of the State governments, is one of the most valuable products of the Census. The DCH is constantly referred to by planners, administrators, academicians and researchers. It is inter-alia used for delimitation of constituencies, formulation of local level and regional plans and as an aid to District administration. The district census handbook is the only publication which provides Primary Census Abstract (PCA) data upto village level for the rural areas and wardwise for each city or town. It also provides data on infrastructure and amenities in villages and towns etc.

The district census handbook series was initiated during the 1951 Census. It contained important census tables and PCA for each village and town of the district. During 1961 Census the scope of the DCH was enlarged and it contained a descriptive account of the district, administrative statistics, census tables, village and town directory, including PCA. The 1971 DCH series was planned in three parts. Part-A related to village and town directory, Part-B to village and town PCA and Part-C comprised analytical report, administrative statistics, district census tables and certain analytical tables based on PCA and amenity data in respect of villages. However, in some states it was confined to district census tables and in a few cases altogether given up due to delay in compilation and printing.

While designing the format of 1981 DCH series some new features along with the restructuring of the formats of village and town directory have been attempted. At the same time, comparability with the 1971 data has also been kept in view. All the amenities except power supply in the village have been brought together in the village directory with the instruction that in case an amenity is not available in the referrent village the distance in broad ranges from the nearest place where the amenity is available may be given. The restructuring of the format of the village directory and incorporating more exhaustive data on infrastructure aspect particularly in relation to amenities and land-use pattern is expected to further meet the need of micro level planning for rural areas. It is expected to help not only in local area planning but regulating the provision of goods and services as well so as to minimise the regional imbalances in the process of development. A few new items of information have also been introduced to meet some of the requirements of the Revised Minimum Needs Programme Such new items of information as adult literacy centres, primary health sub-centres, and community health workers in the village have been introduced in the village directory with this objective in mind. The new item on approach to the village is to have an idea about the villages in the district which are inaccessible. A new column, "total population and number of households" has been introduced to examine the correlation of the amenities with the population and number of households they serve. Addition of two more appendices listing the villages where no amenities are available and according to the proportion of scheduled castes and scheduled tribes population to the total population has also been made with this view in mind.

The formats of the town directory have also been modified to meet the requirements of the Minimum Needs Programme by providing information on a few new items. A new statement on civic and other amenities in slums in class-I and Class-II towns (Statement IV-A) has been introduced with this objective in mind. It is expected that this will help the planners to chalk out programmes on provision of civic amenities for the improvement of slums. The columns on Scheduled Castes and Scheduled Tribes population in statement IV relating to civic and other amenities and adult literacy classes/centres under educational facilities in statement V are also added *inter-alia* with this

view. A significant addition is class of town in all the seven statements of the town directory. The infrastructure of amenities in urban areas of the country can be best analysed by taking the class of towns into consideration. The addition of the columns on civic administration status and population in a few statements also serves this purpose.

The format of the primary census abstract for the villages and towns has been formulated in the light of changes in the economic and other questions canvassed through the individual slip of 1981 census.

In order to avoid delay in publication of 1981 DCH series it has been so designed that Part—A of the volume contains village and town directory and Part—B the PCA of villages and towns including the Scheduled Castes and Scheduled Tribes PCA upto Tahsil/Town levels. At the beginning of the DCH a detailed analytical note supported by a number of inset tables based on PCA and non-census data in relation to the infrastructure has been introduced to enhance its value. The district and tahsil/police station/C D Block etc. level maps depicting the boundaries and other important features have been inserted at appropriate places, to further enhance the value of the publication.

This publication is a joint venture of the State Government and the Census Organisation. The data have been collected and compiled in the State under the direction of Shri K. C. Dubey, the Director of Census Operations, Madhya Pradesh on behalf of the State Government which has borne the cost of printing. The task of planning, designing and coordination of this publication was carried out by Shri N. G. Nag, Deputy Registrar General (Social Studies) of my office. Dr. B. K. Roy, Deputy Registrar General (Map) provided the technical guidance in the preparation of the maps. Data received from census Directorates have been scrutinised in the Social Studies Division at the headquarters under the guidance of Shri M. M. Dua, Senior Research Officer. I am thankful to all who have contributed in the project.

P. PADMANABHA
REGISTRAR GENERAL, INDIA

New Delhi
the 26th April, 1982.

# PREFACE

One of the most important publications of the Census are the District Census Handbooks. This publication was begun in this caption since 1951 Census. But prior to this, a similar publication was released in the Census earlier than 1951. That publication was on the title of Village Statistics and it contains only village names and total population thereof. The 1951 Census could, therefore, be said to represent a significant step in the process of making detailed Census statistics available down upto the village level.

In fact the District Census Handbook is the most important publication at the Census and is also perhaps the most widely used. Also perhaps this is the only publication used at the micro-level down upto the tahsil and development block.

The form of the District Census Handbook has gone considerable change since 1951. This is basically due to the growing demand for more information. For the purpose of convenience as well as with a view of making the basic statistics available with the data users as early as possible the District Census Handbooks have been split into 2 parts, Part-A contains the Introductory Note on the district and Town/Village Directory. This volume will be found useful to get almost all the non-Census statistics available at one place. Part—B contains the Primary Census Abstract.

One of the innovation of the present Census has been in terms of allotment of Location Code numbers to the villages. In the earlier Censuses the location code system was such that the villages of a Patwari Circle were found at different serial numbers. Since the Patwari Circle still remains an important administrative unit the location code numbers have been so given in the present Census that it may be possible to locate all the villages of a particular Patwari Circle at one place one below the other.

When the planning for the present census was started in 1979 the tahsils were still revivable as an important unit of the administration, the whole planning was, therefore, done taking tahsil as the unit. It was during the course of the census that some requests were informally received for making blockwise data available. Since these requests were received very late and were also received only in an informal manner, it has not been possible to disturb the original planning of villages arranged according to the location code numbers taking tahsil as one unit. However, additional exercise has been done and in addition to the tahsil figures blockwise figures have also been indicated. It is hoped that the availability of these blockwise data will enhance the utility of this publication.

It is hoped that this handbook will provide the basic statistical support to executive and developmental administration. It is needless to state that the proper implementation of policy depends on the ability of the administration authorities concerned.

It may be remembered that the villagewise area figures given in the Primary Census Abstract and the Village Directory are those based on the village papers while the tahsil totals given in PCA are obtained from the Land Records department, which in many cases exclude forest area.

The statistics that are contained in the district census handbooks are the result of a massive and marathon exercise in the compilation and tabulation of voluminous statistics. The compilation of the statistics contained in this volume was carried out by 9 Regional Tabulation Offices each under a Regional Deputy Director of Census Operations. These Regional Offices were run with the help of purely temporary staff-roughly about 1,500 Tabulators, about 250 Checkers and about 80 Supervisors. I am grateful to my colleagues, the Regional Deputy Directors and those temporary staff for the speed and accuracy in the editing and basic compilation of more than nearly 522 lakh slips and nearly 1 lakh of household schedules. The compilation of village directory was taken up at the headquarters and I am equally grateful to the officers and staff who have worked whole heartedly on the job in a collective and co-operative venture. It is not possible nor fair to name in this. The maps contained in the handbook have been prepared in the Cartographic Section of my office. However, the analytical note has been prepared by Shri S. P. Grover, Deputy Director of Census Operations.

I am thankful to all who have contributed to bring this publication possible. The census organisation is also grateful to the Government of Madhya Pradesh for having been so kind as to undertake the publication of these handbooks and to the Controller, Printing and Stationery, Madhya Pradesh, Bhopal and his staff for the printing arrangements made. The inspiration behind this ambitious venture is that of our indefatigable Registrar General, Shri P. Padmanabha to whom we are all deeply grateful. Our thanks are also due to Shri N. G. Nag, Deputy Registrar General (Social Studies) for all the help that we received from him and his section.

K. C. DUBEY
Director of Census Operations,
Madhya Pradesh.

Bhopal
Janmashtami, 31 Aug. 1983.

# IMPORTANT STATISTIC

| | | | MADHYA PARDESH | Dhar District |
|---|---|---|---|---|
| **Population** | **Total** | Persons | **52,178,844** | **1,057,469** |
| | | Males | **26,886,305** | **537,783** |
| | | *Females* | ***25,292,539*** | ***519,686*** |
| | Rural | Persons | 41,592,385 | 924,489 |
| | | Males | 21,266.321 | 468,348 |
| | | Females | 20,326,064 | 456,161 |
| | Urban | Persons | 10,586,459 | 132,980 |
| | | Males | 5,619,984 | 69,435 |
| | | Females | 4,966,475 | 63,545 |
| Decennial Population Growth Rate 1971–81 | | | 25.27 | 25.53 |
| Area (Sq. Kms.) | | | 443,446.04 | 8,153.0 |
| Density of population (Per Sq. Km.) | | | 118 | 130 |
| Sex–Ratio (Number of Females per 1000 males) | | | 941 | 966 |
| Literacy Rate | | Persons | 27.87 | 20.26 |
| | | Males | 39.49 | 29.91 |
| | | Females | 15.53 | 10.27 |
| Percentage of urban population to total population | | | 20.29 | 12.58 |
| **Percentage to total population** | | | | |
| ( i ) | Main Workers | Persons | 38.41 | 41.67 |
| | | Males | 53.52 | 53.20 |
| | | Females | 22.35 | 29.75 |
| (ii ) | Marginal Workers | Persons | 4.52 | 4.55 |
| | | Males | 0.96 | 0.80 |
| | | Females | 8.30 | 8.42 |
| (iii) | Non-Workers | Persons | 57.07 | 53.78 |
| | | Males | 45.52 | 46.00 |
| | | Females | 69.35 | 61.83 |
| **Break-up of Main Workers : ( percentage among main workers )** | | | | |
| ( i ) | Cultivators | Persons | 51.96 | 62.09 |
| | | Males | 53.81 | 62.90 |
| | | Females | 47.28 | 60.59 |
| (ii ) | Agricultural Labourers | Persons | 24.24 | 24.43 |
| | | Males | 17.81 | 18.73 |
| | | Females | 40.61 | 34.99 |
| (iii) | Household Industry | Persons | 3.52 | 2.06 |
| | | Males | 3.36 | 2.50 |
| | | *Females* | 3.93 | 1.25 |
| (iv) | Other Workers | Persons | 20.28 | 11.42 |
| | | Males | 25.02 | 15.87 |
| | | Females | 8.18 | 3.17 |
| Percentage of Scheduled Castes population to total population | | Persons | 14.10 | 6.96 |
| | | Males | 14.16 | 6.98 |
| | | Females | 14.04 | 6.93 |
| Percentage of Schduled Tribes Population to total population | | Persons | 22.97 | 52.06 |
| | | Males | 22.33 | 51.53 |
| | | Females | 23.66 | 52.62 |
| Number of occupied resident houses | | .. | 8,929.190 | 163,725 |
| Number of villages | | Total | 76,603 | 1,570 |
| | | inhabited | 71,429* | 1,490 |
| | | Uninhabited | 5,174⊙ | 80 |
| Number of Towns | | .. | 327 | 8 |

* Includeds 77 inhabited villages which have been treated wholly as urban outgrowth of near by City/Town.

⊙ Includes 58 Uninhabited villages of which Abadi area have been merged in near by City/Town.

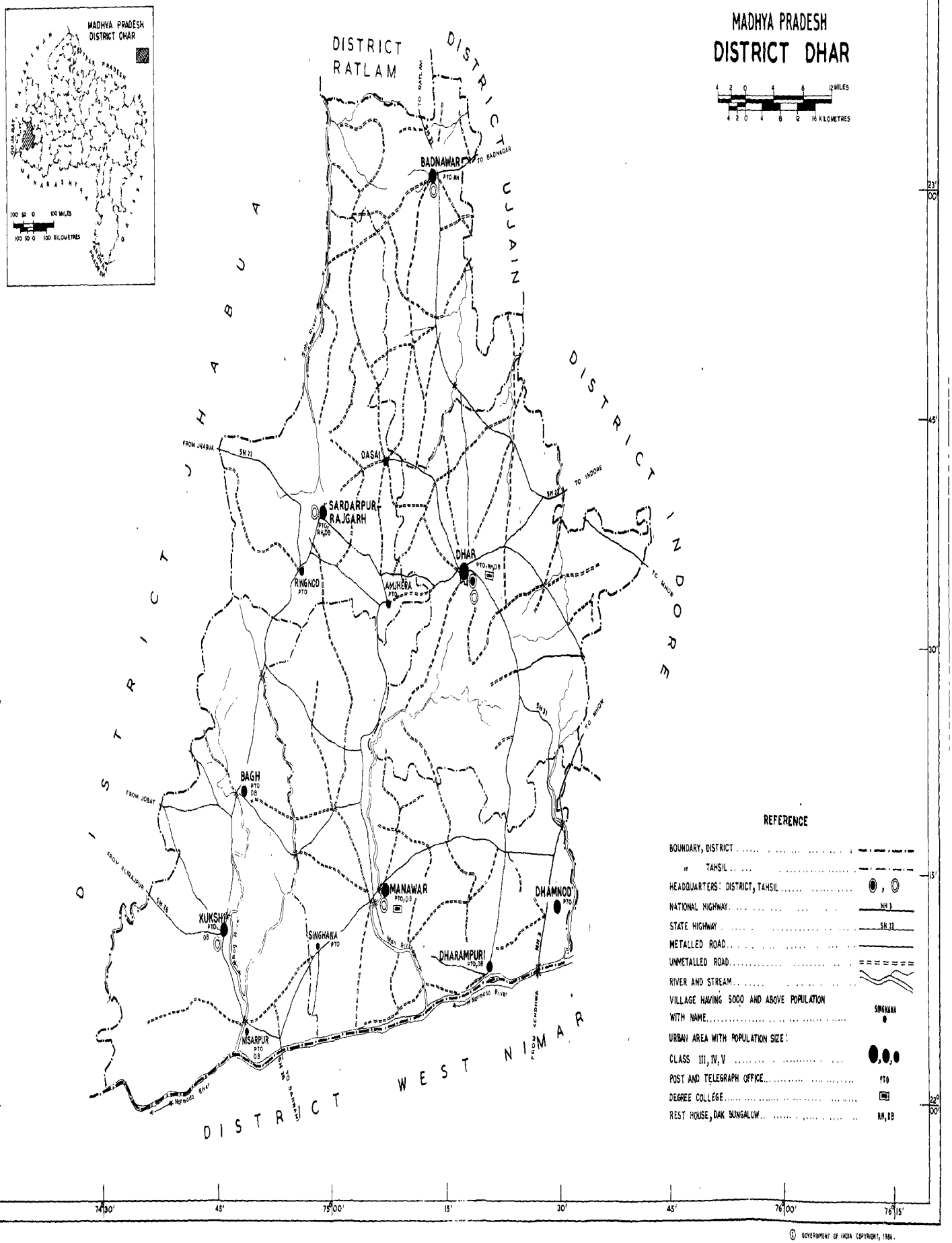


© GOVERNMENT OF INDIA COPYRIGHT, 1984.

# विश्लेषणात्मक टिप्पणी

# ANALYTICAL NOTE

# NOTES AND EXPLANATIONS

This note gives the meanings and explanation of terms and concepts used in this handbook. This is necessary because, without a proper grasp of the meanings of such simple concepts as building,house, household, workers etc., it is not possible to appreciate the data presented in the handbook. Thus one who does not know that an unpretentious hut in the thick of Bastar forests with unplastered bamboo walls and a thatch roof and with space hardly enough for two cots is not a bit less of a building than the Indian versions of the sky scrapers in one of the metropolitan cities, or that a central jail household as the household of the most pious and god-fearing citizen in the State, may not be able to appreciate what exactly the figures represent.

**Concepts and Definitions**

**Rural/Urban :**

It has been the tradition of the Indian Census to present the census data for rural and urban areas separately. In fact, in all the Censuses throughout the world this classification of census data into rural and urban units is generally recognized. However, distinction between rural and urban is not yet amenable to a single definition which would be applicable to all countries.

The definition of an urban unit at the 1971 Census was as follows —

(a) All places with a municipality, corporation cantonment board or notified town area ;

(b) All other places which satisfied the following criteria.

(i) A minimum population of 5,000 ;

(ii) At least 75 per cent of male working population engaged in non-agricultural pursuits ; and

(iii) A density of population of at least 400 per sq. km. (1,000 per sq. miles).

The same criteria is retained at the 1981 census so that comparability with the previous census could be ensured and which would provide basis for analysing of figures and urbanisation in the country. But it has to be remembered that the urban criterion of 1961 and 1971 censuses is that the males working in activities such as fishing, logging, etc. were treated as engaged in non-agricultural activity and therefore contributed to the 75% criterion in 1961 and 1971 censuses, whereas in the 1981 census these activities are treated as on par with cultivation and agricultural labour for the purpose of this criterion.

Applying the criteria described above, a list of 327 towns was finalised and it is these 327 towns which are treated as urban areas for the purpose of 1981 census. The additional Secretary to the Govt. of India in the Ministry of Home Affairs sent a letter to the Chief Secretaries of the State Governments as back as 10th May, 1979, requesting them to ensure that no changes are made in jurisdiction and boundaries of municipalities and revenue villages, tahsils, sub-divisions and districts during the period from 1-1-1980 to 30-6-1981. However, subsequent to our finalization of rural and urban frame the State Government in the Local Government Department notified many places as notified areas and municipalities. Such places have not been treated as towns for the purpose of census and the secretary to Government in the Local Government Department had agreed to this arrangements. Similarly, the State Government raised the status of 6 municipal committees to that of municipal corporations. These new municipal corporations are also treated as municipal committees.

While dealing with the subject of rural and urban break up mention may be made of the area under the Special Area Development Authority. The Special Area Development Authority have been constituted under the Madhya Pradesh Nagar Tatha Gram Nivesh Adhiniyam, 1973 and they enjoy the power to function as a municipality so far as the municipal management of that area is concerned. The limits of these Special Areas include large portions of rural areas comprising number of villages

situated around the core town or village of such Special area. For example, Orchha is a SADA area in Tikamgarh district but there is no town in this area. Similarly, Malanjkhand in Balaghat district, Bheraghat in Jabalpur district, Mandav in Dhar district and similar other cases are SADA areas but there is no urban area within that. The objective of the SADA areas perhaps is to control the future development of these areas in a planned manner and that is all. It was, therefore, not considered desirable to treat such SADA areas at par with other urban bodies like municipal corporations, municipal committees etc., and only that part of it is treated as urban which is really so. As such in the Korba SADA area only Korba town has been treated as urban and rest of the area remains in the rural frame.

**Urban Agglomeration:**

Apart from town/city the 1971 concept of urban agglomeration is also adopted for the 1981 census. Very often large railway colonies, university campuses, port areas, military camps etc., come up outside the statutory limits of the city or town but adjoining it. Such areas may not by themselves qualify to be treated as towns but if they form a contiguous spread with the town, they are outgrowths of the town and deserve to be treated as urban. Such towns together with their outgrowths have been treated as one urban unit and called 'urban agglomeration'. An urban agglomeration may constitute :—

(a) A city with continuous outgrowth, (the part of outgrowth being outside the statutory limits but falling within the boundaries of the adjoining village or villages);

(b) One town with similar outgrowth or two or more adjoining towns with their outgrowths as in (a) ;

(c) A city and one or more adjoining towns with their outgrowths all of which form a continuous spread.

**Standard Urban Area :**

A new concept of Standard Urban Area introduced in 1971 census will also be followed for the 1981 Census. The essential requirements for the constitution of a Standard Urban Area are— (i) it should have a core town of a minimum population of 50,000, (ii) the contiguous areas made up of other urban as well as rural administrative units should have mutual socio-economic links with the core town and (iii) in all probability this entire area should get fully urbanised in a period of two or three decades. Certain Standard Urban Areas were determined on this basis in 197 and some basic data were presented for 1951, 1961 and 1971 for such areas and their components. Similar data have been presented for the Standard Urban Areas in 1981 also. The idea is to present basic data for those areas for four to five decades so that the urbanisation process in these areas can be studied. However, there have been minimum changes in the constituent units of the Standard Urban Areas of 1981 Census as compared to those of 1971, but the list of SUA remained unchanged.

**Size Class of Towns :**

The urban areas are classified into 6 classes referred to as towns of Class I to VI. The classification is shown below—

| | |
|---|---|
| Class I towns | 100,000 and above |
| Class II towns | 50,000 to 99,999 |
| Class III towns | 20,000 to 49,999 |
| Class IV towns | 10,000 to 19,999 |
| Class V towns | 5,000 to 9,999 |
| Class VI towns | Less than 5,000 |

It is customary to treat a town having a population of 1 lac and above as a city.

**Census House :**

A Census House is a building or part of a building having a separate main entrance from the road or common courtyard or staircase, etc., used or recognised as a separate unit. It may be occupied or vacant. It may be used for a residential or non-residential purpose or both.

If a building had a number of flats or blocks which were independant of one another having separate entrances of their own from the road or a common staircase or a common courtyard leading to a main gate, they have been considered as separate census houses.

In some cases, however, it was difficult to apply the definition strictly. For example, in an urban area, a flat has five rooms, each having direct

entrance to common staircase the or courtyard which by definition had to be treated as five census houses. If all these five rooms were found occupied by single household entire flat was treated as one census house. In such cases singleness of use was taken into consideration to avoid undue proliferation of the number of census houses.

An occupied residential census house means a census house which is actually used for residential purposes, either wholly or partly by one or more households.

**Household :**

The term household in census is defined as a group of persons who commonly live together and would take their meals from a common kitchen unless the exigencies of work prevented any one of them from doing so. There may be a household of persons related by blood or a household of unrelated persons or having a mix of both. Examples of unrelated households are boarding houses, messess, hostels, residential hotels, rescue homes, jails, "Ashrams" etc., These are called institutional households. There may be one member households two member households or multi - member households. For census purposes, each one of these types is regarded as a 'household'.

There are three types of households viz, normal, institutional and houseless households. A houseless household is that which is normally found to be residing on the road side, pavements in hume pipes under staircases, or in open, temple, mandaps, platforms and the like. Institutional households have been explained above. Those households which do not fall in the category of institutional household and houseless household have been categorised as normal households, The enumerator was required to indicate in the Household Schedule whether the household belonged to 'Institutional household' or 'Houseless household'. For institutional 'I' was written against the question 'Type of household' and 'O' was indicated in the case of houseless household. For normal household, no entry was required to be made.

The enumeration of institutional households was done in the manner the normal households were enumerated during the enumeration period from 9th February to 28th February, 1981. The houseless households were enumerated on the night of 28th February, 1981.

**Scheduled Castes and Scheduled Tribes**

Scheduled Castes and Seheduled Tribes are those found in the Notification of Scheduled Castes/ Scheduled Tribes Order (Amendment) Act, 1976 (108 of 1976). By this amendment, area restrictions for most of the Scheduled Castes and Scheduled Tribes have been removed. However, the area restriction still remains in respect of Dhobi (in Bhopal, Raisen and Sehore districts) : Kotwal and Pardhi ( in Bhind, Dhar Dewas, Guna, Gwalior, Indore, Jhabua, Khargone, Mandsaur, Morena, Raigarh, Ratlam, Shajapur, Shivpuri, Ujjain and Vidisha Districts) and Kumhar (in Chhatarpur, Datia, Panna, Rewa, Satna, Shahdol, Sidhi and Tikamgarh districts) Scheduled Castes. Likewise Keer and Pardhi Scheduled Tribes are still restricted only in Bhopal, Raisen and Sehore districts; Mina in Sironj sub-division of Vidisha district; Panika in Chhatarpur, Datia, Panna, Rewa, Satna, Shahdol, Sidhi, and Tikamgarh districts; Pardhi, Bahelia, Bahellia, Chita Pardhi, Langoli Pardhi, Phanse Pardhi, Shikari, Takankar, Takia in (1) Bastar, Chhindwara, Mandla, Raigarh, Seoni and Surguja districts, (2) Baihar tahsil of Balaghat district, (3) Betul and Bhainsdehi tahsils of Betul district, (4) Bilaspur and Katghora tahsils of Bilaspur district, (5) Durg and Balod tahsils of Durg district, (6) Chowki, Manpur and Mohala Revenue Inspector's Circles of Rajnandgaon district, (7) Murwara, Patan and Sihora tahsils of Jabalpur district, (8) Hoshangabad and Sohagpur tahsils of Hoshangabad and Narsimhpur district, (9) Harsud tahsil of Khandwa district, (10) Bindra-Nawagarh, Dhamtari and Mahasamund tahsils of Raipur district.

Persons belonging to the castes/tribes mentioned above found in the districts other than those where Scheduled have not been treated as scheduled castes or scheduled tribes as the case may be. It may be mentioned here that scheduled castes can belong to the Hindu or the Sikh religion only, while the scheduled tribes belong to any religion. The list of Scheduled Castes and Scheduled Tribes relating to Madhya Pradesh relevant to 1981 census has been given immediately after this note as Annexure—1.

**Literates and Educated Persons :**

A person who can both read and write with understanding in any language is treated as literate.

A person who can merely read but cannot write, is not literate. It is not necessary that a person who is literate should have received any formal education or should have passed any minimum educational standard.

The test for literacy was necessary only when the enumerator had any doubt about any person returning as 'literate'. The test for literacy was ability to read any portion of the Enumerator's Instruction Booklet and to write a simple letter. Ability merely to sign one's name was not considered adequate to qualify a person as being able to write with understanding. If a person claimed to be literate in some other language with which the enumerator was not familiar, the respondent's word was taken as correct.

All children of the age of 4 years or less were treated as illiterate even if they might be going to school and had picked up reading and writing a few words.

**Classification of workers by Industrial Category :**

At the 1981 Census, the questions which were canvassed in the Individual slip to elicit information on economic characteristics of the population were as follows:—

(i) Q. 14A Worked any time at all last Year ?

Yes

(H/ST/D/R/B/I/O) No.

Q. 14B If yes in 14A, did you work for major part of last year ? Yes(1)/No (2)

ii Q. 15A Main activity last year ?

Yes in 14B (C/AL/HHI/OW)

No in 14B (H/ST/D/R/B/I/O)

15B Q. 15B Yes-Any other work any time last year ?

Q. 14B No—Work done any time last year ?

Yes (C/AL/HHI/OW)/No

C/AL/HHI/OW

iii Q. 16-If No in 14A or 14B, seeking/available for work ? Yes (1)/No (2).

The above questions were formulated after detailed discussion at the Data User's Conference and technical group. At the 1961 and 1971 Censuses, the economic questions were based on different approaches, namely, usual status and current status, were adopted with reference period of one year and one week for seasonal and for regular work, respectively. Current status approach was thought to be irrelevant in the context of our country where usual status of a worker is considered to be more appropriate.

The above questions are in three parts and have been designed in such a way that first of all it attempts to divide the population into two broad groups viz.,

(1) those who have worked any time at all during the last year, (2) those who have not worked at all.

The latter group consist of the non-workers. This information is obtained in Q. 14-A. Having classified the population into two groups, the next attempt has been to classify those who have worked any time into Main workers and Marginal workers, on the basis of time spent on work as well as secondary work, if any, of the Main workers. If a person had worked for six months or more (180 days or more) he was treated as Main worker and and if the period of work was less than six months he was regarded as a Marginal worker. In Q. 15B details of secondary work or marginal work are obtained. Finally an attempt has been made to determine whether those who are non-workers or marginal workers are seeking or are available for work.

It will thus be seen that these questions on economic aspects have been so designed as to identify all workers, full time workers or seasonal workers or marginal workers and non-workers with reference to the activities during the last one year period prior to the date of enumeration.

The various terms and definitions used in collecting the economic data have been explained briefly in the following paragraphs.

**Definition of work :**

Work has been defined as participation in any economically productive activity. Such participation may be physical or mental in nature. Work involves not only actual work but also effective supervision and direction of work.

For persons on regular employment or engaged in regular type of work, temporary absence during the reference period on account of illness, holiday, temporary closure, strike etc., was not a disqualification for treating them as workers.

Persons under training, such as apprentices, with or without stipends or wages were also treated as workers. In the case of a person who had been offered work but had not actually joined, he was not treated as a worker. Rent receivers, pensioners etc., were not treated as economically active unless they also engaged themselves in some economic activity.

In all these questions, the reference period is the one year ; preceding the date of enumeration. Certain types of work such as agriculture, household industry like *gur* making etc., carried on either throughout the year or only during certain seasons or part of the year, depending on the local circumstance. In all such cases the reference period has been the broad time span of the agricultural seasons preceeding the enumeration.

**Main Workers :**

The main workers are those who have worked for a major part of the year preceding the enumeration. Main activity was reckoned in terms of time disposition. For example, if a person had worked as daily wage labourer for 4 months, as an agricultural labourer for 1 month and as cultivator for 2 months, he was treated as a Main worker on the basis of total time spent on work and his main activity have been reckoned as Daily Wage Labourer since he spent major part of his time on work in this activity than as cultivator or agricultural labourer.

**Marginal Workers :**

Marginal workers are those who have worked any time at all in the year preceding the enumeration but have not worked for a major part of the year. For example, if a person who is mostly doing household duties, or is mainly a student, or a rentier or a beggar and the like who is basically a non-worker had done some work at some time during the reference period, he was treated as a marginal worker.

**Non-Workers :**

Non-workers constitute of householders, students, dependents, retired persons or rentiers, beggars, inmates of institutions, unemployed persons etc. They are persons who have not worked any time at all in the year preceding the enumeration.

**Main activity of workers :**

The main activity of workers has been classified into four categories viz , cultivator, agricultural labourer, household industry and other work in the PCA at the 1981 census. A significant departure has, therefore, been made while presenting the data on economic activity which relate to only four broad categories indicated above as against nine industrial categories of the 1961 and the 1971 censuses. The nine categories of the 1971 census were—(i) Cultivator, (ii) Agricultural labourer, (iii) Livestock, Forestry, Fishing, Hunting and Plantations, Orchards and allied activities, (iv) Mining, (v) Manufacturing, Processing and servicing with sub-categories—(a) At Household Industry and (b) Other than Household Industry, (vi) Construction, (vii) Trade and Commerce, (viii) Transport, Storage and Communications, and (ix) Other services. The correspondence between the categories of 1981 and 1971 are as under—

| 1981 Category | 1971 Category |
|---|---|
| I | I |
| II | II |
| III | V(a) |
| IV | III,IV,V(b),VI,VII,VIII & IX |

**Cultivator :**

For purposes of census a person is working as cultivator if he or she is engaged either as employer, single worker or family worker in cultivation of land owned or held from Government or held from private persons or institutions for payment in money, kind or share.

Cultivation involves ploughing, sowing and harvesting and production of cereals and millet crops such as wheat, paddy, jowar, bajra, ragi, etc., and other crops such as sugarcane,groundnuts tapioca, etc. and pulses, raw jute and kindered fibre crop, cotton etc., and 'does not' include fruit growing, vegetable growing or keeping orchards or groves or working of plantation like tea, coffee, rubber, cinchona, opium and other medicinal plantations.

**Agricultural Labourer :**

Persons working in another person's land for wages in money, kind or share have been treated as agricultural labourers. An agricultural labourer has no risk in the cultivation and he has no right of lease or contract on land on which he works.

**Household Industry :**

Household Industry is defined as an industry conducted by the head of the household himself/ herself and or by the members of the households at home or within the village in rural areas and only within the precincts of the house where the household lives in urban areas. The larger proportion of workers in a household industry should consist of members of the household including the head. The industry should not be run on the scale of registered factory which would qualify and has to be registered under the Indian Factories Act.

Household Industry relates to production, processing, servicing, repairing or making and selling (but not merely selling) of goods such as handloom weaving, dyeing, carpentry, bidi rolling, pottery manufacture, bicycle repairing, blacksmithing, tailoring etc. It does not include professions such as a pleader or doctor or barber or 'dhobi' even if such professions are run at home by members of the household.

**Other workers :**

All workers, i.e. those who have been engaged in some economic activity during the last one year, who are not cultivators or agricultural labourers or in household industry are 'other workers'. The type of workers that come under this category include factory workers, plantation workers, trade, commerce, business, transport, mining, construction, political or social work, all government servants, municipal employees, teachers, priests, entertainment artists etc.

# ANNEXURE I

## MADHYA PRADESH

[ The Scheduled Castes and Scheduled Tribes Orders (Amendment) Act, 1976 ]

Dated the 18th September, 1976

**Scheduled Castes**

1 Audhelia.
2 Bagri, Bagdi.
3 Bahna, Bahana.
4 Balahi, Balai.
5 Banchada.
6 Barahar, Basod.
7 Bargunda.
8 Basor, Burud, Bansor, Bansodi, Bansphor, Basar.
9 Bedia.
10 Beldar, Sunkar.
11 Bhangi, Mehtar, Balmik, Lalbegi, Dharkar.
12 Bhanumati.
13 Chadar.
14 Chamar, Chamari, Bairwa, Bhambi, Jatav, Mochi, Regar, Nona, Rohidas, Ramnami, Satnami, Surjyabanshi, Surjyaramnami, Ahirwar, Chamar Mangan, Raidas.
15 Chidar.
16 Chikwa, Chikvi.
17 Chitar.
18 Dahait, Dahayat, Dahat.
19 Dewar.
20 Dhanuk.
21 Dhed, Dher.
22 Dhobi (in Bhopal, Raisen and Sehore districts).
23 Dohor.
24 Dom, Dumar, Dome, Domar, Doris.
25 Ganda, Gandi.
26 Ghasi, Ghasia.
27 Holiya.
28 Kanjar.
29 Katia, Patharia.
30 Khatik.
31 Koli, Kori.
32 Kotwal (in Bhind, Dhar, Dewas, Guna, Gwalior, Indore, Jhabua, Khargone,Mandsaur Morena, Rajgharh, Ratlam, Shajapur, Shivpuri, Ujjain, and Vidisha districts).
33 Khangar, Kanera, Mirdha.
34 Kuchbandhia.
35 Kumhar (in Chhatarpur, Datia, Panna, Rewa, Satna, Shahdol, Sidhi and Tikamgarh districts)
36 Mahar, Mehra, Mehar.
37 Mang, Mang Garodi, Mang Garudi, Dankhni-Mang, Mang Mahasi, Madari, Garudi, Radhe-Mang.
38 Meghwal.
39 Moghia.
40 Muskhan.
41 Nat, Kalbelia, Sapera, Navdigar, Kubutar.
42 Pardhi (in Bhind, Dhar, Dewas, Guna, Gwalior, Indore, Jhabua, Khargone, Mandsaur, Morena, Rajgarh, Ratlam, Shajapur, Shivpuri Ujjain and Vidisha Districts).
43 Pasi,
44 Rujjhar.
45 Sansi, Sansia,
46 Silawat.
47 Zamral.

**Scheduled Tribes**

1 Agariya.
2 Andh.
3 Baiga.
4 Bhaina.
5 Bharia Bhumia, Bhiunhar Bhumia, Bhumiya, Bharia, Paliha, Pando.
6 Bhattra.
7 Bhil, Bhilala, Barela, Patelia.
8 Bhil Mina.
9 Bhunjia.
10 Biar, Biyar.
11 Binjhwar.
12 Birhul, Birhor.
13 Damor, Damaria.
14 Dhanwar.
15 Gadaba, Gadba.
16 Gond : Arakh, Arrakh, Agaria, Asur, Badi Maria, Bada Maria, Bhatola, Bhimma, Bhuta Koilabhuta, Koliabhuti, Bhar, Bisonhorn Maria, Chota Maria, Dandami Maria, Dhuru.

Dhurwa, Dhoba, Dhulia, Dorla, Gaiki, Gatta Gatti, Gaita, Gond Gowari, Hill Maria, Kandra, Kalanga, Khatola, Koitar, Koya, Khirwar Khirwara, Kucha Maria, Kuchaki Maria, Madia, Maria, Mana, Mannewar, Moghya, Mogia, Monghya, Mudia, Muria, Nagarchi, Nagwanshi, Ojha, Raj, Sonjhari Jhareka, Thatia, Thotya, Wade Maria, Vade Maria, Daroi.

17 Halba, Halbi.

18 Kamar.

19 Karku.

20 Kawar, Kanwar, Kaur, Cherwa, Rathia, Tanwar, Chattri

21 Keer (in Bhopal, Raisen and Sehore districts).

22 Khairwar, Kondar.

23 Kharia.

24 Kondh, Khond, Kandh.

25 Kol.

26 Kolam.

27 Korku, Bopchi, Mouasi, Nihal, Nahul, Bondhi Bondeya.

28 Korwa, Kodaku.

29 Majhi.

30 Majhwar.

31 Mawasi.

32 Mina (in Sironj sub-division of Vidisha district)

33 Munda.

34 Nagesia, Nagasia.

35 Oraon, Dhanka, Dhangad.

36 Panika (in Chhatarpur, Datia, Panna, Rewa, Satna, Shahdol, Sidhi and Tikamgarh districts.)

37 Pao.

38 Pardhan, Pathari, Saroti.

39 Pardhi (in Bhopal, Raisen and Sehore districts)

40 Pardhi, Bahelia, Bahellia, Chita Pardhi, Langoli Pardhi, Phanse Pardhi, Shikari, Takankar Takia [ in (1) Bastar, Chhindwara, Mandla, Raigarh, Seoni and Surguja districts, (2) Baihar tahsil of Balaghat district, (3) Betul and Bhainsdehi tahsils of Betul district, (4) Bilaspur and Katghora tahsils of Bilaspur district, (5) Durg and Balod tahsils of Durg district, (6) Chowki, Manpur and Mohla Revenue Inspectors' Circles of Rajnandgaon district, (7) Murwara, Patan and Sihora tahsils of Jabalpur district, (8) Hoshangabad and Sohagpur tahsils of Hoshangabad district and Narsimhapur district, (9) Harsud tahsil of Khandwa district, (10) Bindra-Nawagarh, Dhamtari and Mahasamund tahsils of Raipur district.

41 Parja.

42 Sahariya, Saharia, Seharia, Sehria, Sosia, Sor.

43 Saonta, Saunta.

44 Saur.

45 Sawar, Sawara.

46 Sonr.

## HISTORY AND SCOPE OF DISTRICT CENSUS HANDBOOK

The History of the District Census Handbook could be traced from the 'Village lists' brought out for every district in 1901 and 'village statistics' for every district 1911. But this was discontinued in 1921 and 1931. In 1941, however 'village statistics' were brought out by then Central Provinces and Berar Government. It was for the first time in 1951 the practice of bringing out a single volume known as the District Census Handbook, giving villagewise statistics and other census tables for the district at the cost of the State Government was initiated and is continuing since then.

The District Census Handbook, compiled by the Census Organisation on behalf of the State Government is one of the most important publications of the census and is widely used by planners, administrators, academicians and researchers.

The scope of the District Census Handbook has gone considerable change since 1951. In 1951 the District Census Handbook contained only the Primary Census Abstract and the Census tables. In view of the usefulness of this publication, improvements were made in 1961 by including non-census data like climate, agriculture, co-operation industry, education, health etc., as also an 'Introductory Note' for each district. Unfortunately, the desire to make the district census handbook more comprehensive delayed its publication. Therefore, in 1971, it was decided to publish the district census handbook in three parts in order to release the maximum data as and when finalised. Part A contained the Village Directory which gives villagewise non-census statistics of land use, area and amenities available within the village. Part B contained the villagewise Primary Census Abstract and Part C contained various administrative statistics. Part A and B were, however, published in one volume since it was economical to do so as data for both the parts became available early. Parts A and B were published separately in Hindi and English versions. Collection of data for Part C was cumbursome and it took unduly long time in its finalisation, and ultimately this publication had to be abondoned in view of the enormous delay in its printing.

In 1981 census, with a view to avoid delay in bringing out of DCH series, the part containing the administrative statistics has been dropped. Thus the present series of District Census Handbook consists of two volumes viz., DCHB Part A and DCHB Part B. Part A contains the village/Town Directory and Part B contains the Town/Villagewise Primary Census Abstract of the concerned district.

Part A-Village Directory contains information about the name of village, total area of village, total population and number of households in the village, amenities like education, medical, drinking water, post and telegraphs, market day, communications, approach to village, distance from the nearest town, power supply, staple food, land use, places of religious, historical and archaeological interest etc.

In addition there are four appendices to the Village Directory as under—

(1) Tahsilwise abstract of educational, medical and other amenities.

(2) Land utilization data in respect of census towns.

(3) Tahsilwise list of villages where no amenities are available, and

(4) Tahsilwise list of villages according to the proportion of Scheduled Castes/Scheduled Tribes population by ranges.

The last two appendices have been included for the first time in 1981 census. Appendix III will be helpful for planning input in areas/villages where basic infrastructure is lacking and Appendix IV will be helpful for planning welfare programmes for Scheduled Castes/Scheduled Tribes at micro level, particularly in relation to area development orientation programmes.

Similarly the Town Directory contains seven statements as below—

Statement I—Status and growth history.

Statement II—Physical aspects and location of towns.

Statement III—Municipal Finance.

Statement IV—Civic and other amenities.

Statement IVA—Civic and other Amenities in Notified Slums.

Statement V—Medical, educational, recreational and cultural facilities.

Statement VI-Trade, Commerce & Industry and Banking.

An additional statement IV-A is meant only for Class-I and Class-II towns giving the civic and other amenities in notified slums. This statement has been introduced for the first time in 1981 census.

Part B—The town/villagewise Primary Census Abstract gives the basic data like area of the village, occupied residential houses, total number of households, population by sex, as also the sexwise population of Scheduled Castes and Scheduled Tribes, literacy and population by sex into four broad industrial categories viz., cultivators, agricultural labourers, household industry and other workers, marginal workers and non-workers.

The inclusion of Primary Census Abstract relating to the Scheduled Castes and Scheduled Tribes at the tahsil/town level is another important feature of the DCHB series of 1981 census.

An appendix containing Development Block-wise—'Vikas Khandwar' totals of PCA figrues has also been included.

# ANALYTICAL NOTE

The district had a population of 1,057,469 and an area of 8,153 sq. kms. according to 1981 Census. The district has a predominance of scheduled tribes population. 52.06% of the total population of the district is that of the scheduled tribes and another 6.96% is that of the scheduled castes. The district is situated in south west corner of Madhya Pradesh and lies between 22°01' and 23°10' north and 74°28' and 75° 42' east. It forms a part of Indore division and is 61 kms. south-west of Indore. In shape it resembles an irregular hexagon with a broad base at Kukshi, Manawar and Dharampuri which tapers off in north at Badnawar. The district is bounded on the north by Ratlam and Ujjain districts, on the east by Indore, on the south by Khargone (West Nimar) and on the west by Jhabua district.

**Brief History of the district**

The district is said to have derived its name from "Dhara Nagri" or the city of sword blades, possibly in reference to its acquisition by sword. Dhar is a renowned and an ancient town in Malwa region. This town is situated at a height of 1908' (582 metres) above sea level. It is called by Mohammadans as Piran Dhar after the many ancient tombs of Mohammadan peers (saints) or Kila Dhar after the old fort. Its nearest rail head is Mhow at a distance of 54 kms. A brief history of the district as given in 1961 district census hand book is reproduced below:—

Regarding its antiquity Luard writes[1] "It has been conjectured by Hassen that the town of Zersgersi mentioned by Ptolemy (A.D. 150) as lying one degree south-west of Ujjain is possibly Dhar, but Mandu would do as well. The first capital of the dynasty was Ujjain, but Vairasinha II, the fifth prince of the line, at the end of ninth century moved to Dhar which became from this time actually if not nominally, the capital of Malwa and which is so intimately connected with the Parmara clan as to give rise to the saying —

"Where the Parmara is, there
is Dhar, and where Dhar is,
there is Parmara.
Without Dhar Parmara is nothing,
so without the Parmara is Dhar"

Dhar was referred to in the tenth century by Al-Biruni Iba Batuta who visited India in 1333, soma thirty years after it became a Mohammedan possession, states that it was the chief town in Malwa[2]. A reference to Dhar Nagari is also found in a sanskrit drama of Arjun Varma Deva's time (1210–16). During the reign of Parmara Chiefs, Dhar remained an important seat of learning, some of the monarchs themselves possessing no mean literary skill. The Parmara ruled well and Dhar was prosperous. Bhojadeva I, (1010–55) was greatest King of the line and he was renouned for his persuits of peace and war. During his reign and due to his patronage learning flourished and legends grew. His name soon became proverbial as that of a model king according to Hindu standards. The dynasty ruled Dhar about 500 years through 25 generations, last king being Jayasinha Deva IV in 1310.

The first appearance of Mohammadans in Dhar was in 1300 when Ala-uddin subdued "all Malwa as far as Dhar". Ten years later, it is said, Malik Kafur haltek at Dhar, which was in Mohammadan hands. In 1344 Muhammad Tughlak halted at Dhar and found the country desolated due to famine. In 1397 Dilawar Khan became the governor of Dhar and in1401 declared himself independent.

His son Hoshang Shah Ghori moved to Mandu (2079' MSL) and thus the scene shifted to Mandu for sometimes. Fighting went on almost continuously between chief of Gujarat and Malwa and in 1531 Bahadurshah of Gujarat overran Mandu and the dynasty came to an end.

1 Central India state Gazetteer series : Dhar State Gazetteer Capt. C. E. Luard Page 108–109-(1908 edition).
2 C.E. Luard, Ibid.

In 1534 Humayun took Mandu but in 1545 the Emperor Sher Shah placed Shujawal Khan in command. His son Bayazid better known as Baz Bahadur succeeded him and declared himself independent. He is best remembered for his romantic association with the beautiful singer Roop Mati. Legends have spun around this association and even today the word Mandu conjures up the musical-romance of this dedicated couple. The Mughals back on the imperial throne, soon devoted their attention to Mandu. It was attacked in 1561 and captured the following year. Roop Mati killed herself. Akbar visited Mandu in 1564. An english traveller Ralph Fitch passed through Mandu in 1585 and Emperor Jahangir stayed there in 1616. The english Ambassador Sir Thomas Roe also stayed at that time.

Under Akbar, Dhar again became the chief town of a mahal in the Mandu sarkar of the subah of Malwa. In 1598 Akbar stopped at Dhar. The town remained under the Mughals during the sixteenth and sevnteenth centuries and it was in 1732 when Udaji Ponwar defeated Daya Bahadur the Muslim Commander at Dhar, that the Panwars came to possess Dhar. The stage had been set for the Maratha intervention, as the Mughal power declined. Udaji incurred the displeasure of Peshava and so 'sanad' was granted to his brother Anand Rao The Ponwars ruled the state. They had to surrender territories from time to time to the Scindia and Holkar.

In 1819 a treaty was signed with the British and the State came under the British.. The British restored some territories like Badnawar, Berasia, Kukshi, Nalchha, where Sir John Malcolm stayed between 1818-22. In 1857 Anand Rao III, ruler was minor and hatred towards the British was uncontrollable. Fearing that Dhar may become hostile to them the British captured the town on 25th October 1857. The state was confiscated in 1858 but was restored in 1860. Berasia pargana, in Sehore district, however, was handed over to the Begum of Bhopal for her proven loyalty during the 1857-58 period. The British supervision of the state continued till 1st October 1864. Anand Rao III, later proved a capable administrator. The Ponwar rule of Dhar lasted upto 28th May 1948 when Madhya Bharat, a Union of States of Central India was formed".

The persent constitution of the district has remained unchanged since 1948 whe the new state of Madhya Bharat was formed. It was then carved from Kukshi, Badnawar, Dhar, Mandu and Dharampuri tahsils of erstwhile Dhar state, Sardarpur, Manawar tahsils of erstwhile Gwalior state and Nisarpur tahsil of former Nimar district in Indore state. At present it consits of 5 tahsils viz : Badnawar, Sardarpur, Dhar, Kukshi and Manawar. The district headquarters is Dhar.

**Physical Aspects :**

The district comprises of to distinct natural divisions.

i) The Malwa plateau tract,

ii) The Nimar tract.

The great Vindhyan scarp separates the above two natural divisions. The fertile Malwa plateau lying between 1500'-2500' lies to the north of this range. Southwards the terrain is rugged and falls abruptly to the level of Narmada valley almost 800' above sea level. The Malwa tract opens out to wide rolling plains of rich black soil and luxuriant crops. In Nimar district, hill succeed one another but these have little vegetation on them. There are many lakes in the towns of Dhar, Mandu and Nalchha. The Vindhyan ranges forms the watershed in the district from where many smaller rivers flow north and south to join the Chambal and Narmada rivers :

**Rivers :**

The Narmada and its tributories, the Chambal and the Mahi constitute the river system of the district. Narmada rising in Amarkantak hills, forms the southern border of the district with Khargone (West Nimar) district.

The Main tributories of Narmada flowing in the distrct are Uri and the Wagh both of which flowing in Kukshi tahsil, the later forming tahsil boundary with Manawar and join the Narmada near Nisharpur Its other important tributories

are Karam and Man. The Chambal rises in Indore district at Janapao spur of Vindhyas and taking a western course passes through the north-eastern part of the district. There are no irrigation works, on river in the district. Barari and Chambla are its main tributories flowing in the district. The Mahi is a small river in the Sardarpur tahsil and flows by Sardarpur town.

**Flora and faurna :**

Flora :

The flora found in the district wholly includes ;- achar- (Buchanania latifolia); al (Molinda tioretoria), am (Mangifera indica), amaltas (cassia fistula), aonla (Phyllanthus embilica), babul (Acacia arabica), bahera, (Terminalia ballerica), bans (Dendrocalamus strictus), bel (Aegele marmelos), ber (Zizyphus jujuba), dhaoro (Anogeissus), latifolia), haldu (Adina cordifolia), Jamun (Eugenia - jambolana). Kahu ( Terminolia arjuna ), Karonda ( Carissa carandes), Khair ( Acacia catechu), Khirni (Mimusops hexandra), Mahua (Madhuca indica), nim (Melia indica), palas (Butea frondosa), reonja ( Acacia Leucophloca ), sag (Tectona - grandis), salai (Boswellia serratta), semal (Bombax malabr cum), shisham (Dalbergia-sissu), Tendu (Diosypyros - melanoxylon) and tina (Ongenia dal bergoides).

**Fauna:**

Besides domestic pets and beasts of burden all the ordinary fauna are found in the district. Among the primates langur (Semmopithecus-entellus), and common monkey (Macacus sinicus), among carnivora tiger called bagh, bher or nahar are met with.

Among the birds, common migrating fowl along with many species of ducks and snipes partridge, quails and sand grouse are easily met with. Among the fishes makseer rohu, sanwal are found in tanks and rivers of the district. Crocodiles are found in the river Narmada and Chambal. Among the reptiles cobra and vipers among the poisonous ones are commonly found.

**Climate and rainfall.**

The hilly regions and the plateau in the district experience quite a different climate. Whereas in the plateau it is equitable and mild and during the summer the nights are generally pleasent, in hilly regions it is oppressive and in the cold season, the weather is mild. On the plateau the winter season lasts from November to January. It is much hotter in the Nimar side of the district. The summer commences from March and lasts upto June. The winter is comparatively very mild and lasts for about 2 to 2½ months from November in Nimar. The rainfall in Sardarpur, Dhar and Badnawar tahsils is little more when compared to Kukshi and Manawar tahsils. The average rainfall during 1980–81 to 1984–85 varied between the lowest 507 mm in 1982–83 and the highest 1104 m. m. in 1981–82. During 1977, the highest average maximum tempreture of 39°C was recorded in May, and the lowest average manimum of 10.2°C was recorded in January.

**Jurisdictional changes :**

There has been no inter district changes connected with Dhar district during the decade 1971–81. The district as in 1971 is divided into five tahsils namely Badnawar, Sardarpur, Dhar Kukshi and Manawar. There are 1570 villages in the district distributed over the above five tahsils in 1981, compared to 1571 villages of the district in 1971. The number of villages tahsilwise in 1971 and 1981 are as under :-

| Sl No. | Tahsil | 1971 | 1981 | Difference |
|---|---|---|---|---|
| 1 | 2 | 3 | 4 | 5 |
| 1 | Badnawar | 170 | 170 | – |
| 2 | Sardarpur | 196 | 198 | +2 |
| 3 | Dhar | 476 | 477 | +1 |
| 4 | Kukshi | 264 | 263 | —1 |
| 5 | Manawar | 465 | 462 | —3 |
| | **Tatal** | **1571** | **1570** | **—1** |

It may be seen that there has been a net decrease of one vilage in the district during 1971–81, there being no change in respect of number of villages in Badnawar tahsil. Increase of 2 villages in Sardarpur tahsil and one village in Dhar tahsil, decrease of 1 village in Kukshi tahsil and 3 villages in Manawar tahsil. The reasons for the increase/decrease in the number of villages are explained below in the statement that follows :-

## Jurisdictional changes in Dhar district during 1971-81

| Sl. No. | Name of village | L.C. No, | Tah./town in which merged | Notification no. and date |
|---|---|---|---|---|
| 1 | 2 | 3 | 5 | 5 |
| Tahsil | Sardarpur | | | |
| 1. | Rajgarh | 159 | .. | Villages Rajgarh and Sardarpur which partly included in Sardarpur-Rajgarh municipality were not listed as separate revenue villages in 1971 Census but these have been listed in 1981 census. |
| 2. | Sardarpur | 160 | .. | |
| Tahsil | Dhar | | | |
| 1. | Nai Baroda | 320 | .. | New village listed in 1981 census. |
| Tahsil | Kukshi | | | |
| 1. | Bagh | 76 | Bagh New Town | D.O. No. K-160/54/1/79 D.C.O. (M.P.) 4740 Dt. 21-11-79. |
| Tahsil | Manawar | | | |
| 1. | Baradpur | 463 | Manawar | 115/18/2/77 |
| 2. | Jagannathpur | 464 | (M) Town | Dt. 1-4-77 |
| 3. | Fultalai | 475 | | |
| 4. | Guljhara | 451 | Dhamnod | 716/18/18/2/75 |
| 5. | Dhamnod | 454 | (M) Town | Dt. 14-10-75 |
| 6. | Khunana (Khujana) | 349 | .. | New villages listed in 1981 census. |
| 7. | Dharampuri | 372 | .. | |

**Major characteristics of the district Forestry.** Forestry.

The forest in the district can be divided into two main types :

i) Dry teak

ii) Mixed forest.

Mixed forest is further classified into reserved forest and protected forests. The total area of the forest is 134,276 hectares which forms 16.38 per oent of the total area of the district. The dry teak type are found over the lower slopes of the Vindhyan scarp and the mixed type occur entirely on granite gneiss and Nimar sand stones and in pockets over bare Vindhyan sand stones. The reserved forests consists of such forests as were reserved during the times of erstwhile states and have been continued as such. The protected forests are ex-jamindari and jagirdari forests declared as protected forests in 1954. All the forests of the district are easily accessible. A net work of P.W. D. and forest roads pass through the forests. The produce is mostly exported through these roads. The major forest produce of the district comprise timber, charcoal and other produce being gum, mahua flowers and fruits, grasses and fodder.

**Agriculture.**

Dhar is mainly an agriculture district and so cultivation is the main occupation of the people. The dependance on cultivation can be viewed from the fact that 86.53 per cent of the total main workers of the district are engaged in agriculture either as cultivators (62.10 per cent) in 1981 census. District as a whole is predominently a Kharif crop area.

Cotton, Jowar and groundnut are the principal Kharif crops and gram, wheat and linseed are the main rabi crops. Condiment and spices, fruit and vegetables and sugar-cane are the other crops of the district. In 1980-81 the net are sown per person in the district is 0.47 hectares compared to 0.36 hectares of the state. Percentage of double crop area to the net area sown in the district is 13.96 as compared to 14.43 of the state in 1980-81. The following statement furnishes data on production of main crops in the district in 1983-84 and 1984-85.

| Sl. No. | Name of the crop | Production M.T. 1983-84 | 1984-85 |
|---|---|---|---|
| 1 | 2 | 3 | 4 |
| 1. | Wheat | 60234.58 | 50656.36 |
| 2. | Maize | 58213.82 | 52687.68 |
| 3. | Jowar | 29026.50 | 24209.86 |
| 4. | Gram | 21237.22 | 17364.12 |
| 5. | Soyabean | 18608.24 | 32165.65 |
| 6. | Groundnut | 13268.87 | 11733.71 |
| 7. | Cotton | 9341.39 | 11296.59 |
| 8. | Rice | 5809.06 | 4995.60 |
| 9. | Bajra | 2360.67 | 2331.52 |

**Irrigation :**

In the year 1979, 53,310.34 hectares out of total 560,710.91 hectares cultivable area of the district was irrigated. The total area thus irrigated was 9.51 per cent of the total cultivable area of the district. The main source of irrigation are the privately owned wells, canals and Government tanks. Presently the work on Mahi large irrigation project is in progress. Under this scheme an area of 18,227 hectares is proposed to be benefitted with irrigation facilities.

**Animal Husbandry :**

Animal Husbandry is subsidiary occupation of the people of the district. The people are mainly rearing cattle for milk and animal power such as cow, buffalo and goat followed by those engaged in fishing. Since Narmada forms boundary of the district, fishing is mostly carried on its banks. For increasing milk production a Dairy Development project has been working in the district since 1978-79 and district has made a note worthy progress in milk production. The district had 100 milk cooperative societies in 1985-86 with the total membership of 4893 and with a share capital of 1,21,580. The collection of milk from these societies was 18.88 lac litres compared to 13.89 lacs litres in 1983-84. The cattle wealth of the district in 1984-85 was 911,808 and poultry was 264,013.

**Industries :**

The number of registered factories per one lakh population in the district which was 7.12 in in 1971, has increased to 9.36 in 1980-81 compared to 12.31 for the state. The number of labourers in registered factories per one lakh population in 1980-81 was 333.15 compared to 506.87 for the State. This shows although the district is making a steady progress in industrialization it still is lagging behind the state. To step up industrialization in the district, this district was declared industryless in 1982 and granted special previlages to attract the Industralists. A district Industrial Development Corporation was set up at Pithampur 35 kms. from Indore. Here three industrial sectors have been developed and mainly industries in automobile, engineering, Electrical, cement, chemicals, plastic etc. are being set up. The following statement provided data on various large and medium scale industries in the district.

## List of Large and Medium scale Industries

| Sl. No. | Name of Industry | Place of establishment | Name of Items produced | Total permanent capital (in lakhs.) | Employment | Date of production |
|---|---|---|---|---|---|---|
| 1 | 2 | 3 | 4 | 5 | 6 | 7 |
| 1 | M/s. M.P. Agro State Industries Dev. Corporation, Bhopal | Jetpura | Nutrition Food. | 52.00 | 27 | 24-1-82 |
| 2 | M/s. G.M. Mittal Stainless Steel Pvt. Ltd. Indore. | Sejwaya | High Allied special | 177.61 | 50 | 24-5-82 |
| 3 | M/s. Colony Asbestos Cement, Indore | Pithampur | Asbestos Cement Pressure Casting | 102.00 | 341 | 27-6-82 |
| 4 | M/s. Malwa Vanaspati and Company Ltd. Mohta Nagar, Indore | Sejwaya | H. Acid J. Acid Tobyose Acid | 182.00 | 100 | 6-6-83 |
| 5 | M/s. Alpine Salvex Pvt. Ltd., Indore | Pithampur | Solvent Extraction Oil | 102.98 | 100 | 1-11-83 |
| 6 | M/s. Bidasariya Mills Pvt. Ltd., Indore | Dhani | Synthetic Fabrication (Art Silk) | 140.68 | 75 | 29-3-84 |
| 7 | M/s. Malwa Metal Pvt. Ltd. Indore | Akolya | L.P.G. Cylinder | 70.30 | 95 | 26-4-84 |
| 8 | M/s. C P. Bottling Pvt. Ltd, Indore | Pithampur | Soft Drinks | 67.42 | 105 | 26-9-84 |
| 9 | M/s. Dhar Cement Ltd. Indore | Karondiya | Portland Cement | 700.55 | 113 | 1-2-85 |
| 10 | M/s. Dayal Limenent Pvt. Ltd. Indore | Kakni (Nagda) | Linienents | 122.73 | 86 | 19-11-86 |
| 11 | M/s. Varun Cement Pvt. Ltd. Indore | Amjhera | Cement | 115.24 | 100 | 30-8-85 |
| 12 | M/s. Suvidha Commercial Comp. Ltd. Indore | Sardarpur | Cement | 110.67 | 72 | 19-9-85 |
| 13 | M/s. Ferro Concrte India Dhani | Dhani | Cold Roller Steel Stripes. | 610.87 | 150 | 16-10-85 |
| 14 | M/s. Caster Oil & Derivative Pvt. Ltd | Pithampur | Acromoted Compound | 111.51 | 40 | 30-11-85 |
| 15 | M/s. Rajpek Well Pvt, | Pithampur | H. D. P. P. Woven sexbeng. | 63.11 | 33 | 8-12-85 |
| 16 | M/s. Medical Ltd. Pithampur | Pithampur | Hard gelaline Capsules | 123.68 | 110 | 12-6-86 |
| 17 | M/s. Dhar Textile Mills Pvt. Ltd. Pithampur | Pithampur | Cotton Yarn 10 count | 137.98 | 30 | 12-4-86 |
| 18 | M/s. Neopack Pvt. Ltd. Mahasi Road Indore | Pithampur | H.D.P.E./P.P. woven sexbeng | 64.58 | 50 | 16-5-86 |
| 19 | M/s. Kinetic Honda Pvt. Ltd 7/1 New Palasiya, Indore | Pithampur | Scooter & Three Wheeler | 1456.81 | — | 10-4-86 |

**Communications :**

Dhar district is not connected by rail, the nearest railhead being Mhow 54 Kms. east on the metre guage. The broad guage link is via Ratlam about 96 Kms. north-west connecting Delhi and Bombay, also on the western railway. There is no air strip at Dhar, the nearest civil air port being at Indore. Dhar is however connected by an all weather road to Mhow and Indore which is on the National Highway (N.H.3) linking Bombay to Agra and Delhi. It is also connected by an all weather road to Ratlam, Mandsaur and Ajmer. The Indore Dhar road is also an all-weather road and is now a highway connecting Indore to Ahmadabad via Jhabua and Baroda. The National Highway 3 (The Bombay-Agra Road) also passes through the district entering at Khalghat where a submersible bridge over Narmada was constructed long back. Besides these roads, all tahsils are connected by roads. As in 1984-85 there are 1537.20 Kms. of P. W.D. and 114.03 Kms. of Municipal pucca road and 102.80 Kms. of PWD and 469.21 Kms. of forest kuccha roads in the district. The length of pucca road per 100 sq. kms. which was 7.42 Kms. in 1965-66 has improved to 17.63 Kms. in 1980-81 which shows that the district has made a good headway in road communication. The corresponding state figure is 10.91 Kms. as in 1980-81. The district therefore has much better position in the matter of road communication when compared to the state.

**Administration :-**

The administrative pattern of Dhar district resembles the other districts of the state. The collector is the chief Revenue Authority as well as the district magistrate and he is responsible for the maintenance of land and other revenue records, for collection of the revenue on behalf of the Government and for the maintenance of law and order in the district. Besides he is the chief representative of the government and exercises supervisory control over other departments in the district. The collector is assisted by Deputy Collectors/Assistant Collectors/Tahsildars Naib-Tahsildars. The district as already mentioned is divided into five tahsils. A tahsil is further divided into Revenue inspector's (R.I.) circles and patwari halkas.

Places of religious, historical or archeological importance.

**Mandu :**

Once known as Shadiabad, 'the citadal of Joy' it was the pleasure resort of the rulers of Malwa for centuries. It is situated at the edge of Vindhyan range and overlooks the Narmada river The nearest airport is Indore (100 kms.), nearest important rail heads are Mhow (66 kms.), Indore (100 kms.), and Ratlom (105 kms.), By road it it is connected with Dhar, Mhow, Bhopal, Indore, Ujjain and Ratlam. The city still is haunted by beautiful love story of Rup Mati and Baz Bahadur. Even today the place seems to reverberate with echos of the legends that have grown in time in the wind - swept - rain - washed jungle very sparsely cultivated and in which are also interspersed magnificient ruins telling the tale of Mandu's glory. Baz Bahadur could not survive the Mughal attack on Mandu and in 1561 he was defeated by Adham Khan Koka.

Rup Mati took poison to avoid her captors. Legend has it that Rup Mati's lovely voice can still be heard across the Narmada. Akbar visited Mandu in 1564 and Jahangir in 1616. In the words of Jahangir during the rainy season there is no other place as charming as Mandu. The forest around Mandu in those days was very thick and contained elephants, lions and tigers. On her visit Empress Noorjahan shot 4 tigers. In 1635 during the rains Emperor Shah Jahan visited Mandu. The Marathas came to occupy Mandu in 1732 after the battle of Tirla. Sir John Malcolm wanted to make Mandu his summer headquarters. Although the forest around Mandu remained very thick but the place began to fall into ruins. The archaeological department presently looks after these tourist bangalows, P. W. D. rest house and M. P. S. T. D. C. have been constructed for the tourists. The Principal buildings of tourist attraction are:-

**(i) Hindola Mahal:**

Hindola Mahal or swinging palace gets its name from the leaning walls of the palace that resemble a swing. The palace combines immense proportions with a simplicity of design.

**(ii) Jahaj Mahal :**

It is 400' long and 50' wide and has an elegant double storey structure with domes over

hanging balconies. It has been built between two lakes. As name indicates Jahaj Mahal resembles a ship.

**(iii) Jama/Jami Masjid :**

It is patterned on the great mosque of Damascus and is perhaps finest example of Afghan architecture in India.

**(iv) Hoshang Shah's Tomb :**

This is the first marble structure in the country. Emperor Shah Jahan is said to have sent master builders to study it before starting on the Taj Mahal.

**(v) Ashrafi Mahal :**

It is known as the palace of gold coins and Mahmud Khilji Victory tower.

**(vi) Rup Mati's pavilion :**

Built by Baz Bahadur for his queen, the pavilion is situated on the southern crest of a hill overlooking the Nimar valley. It provides a magnificient view of the meandering Narmada, specially on a full moon night. Mandu has a population of 2,383 and an area of 17.16 sq. kms. according to 1981 Census.

Besides Baz Bahadur Mahal, Nil kanth (Akbar's temporary camp rest house), Echo point and Lohani caves are also worth seeing. Some ancient idols of Hindu Gods of which Lakshmi Narayan and Seshasahi Gods are said to have been found from these caves. These famous caves were discovered in 1931.

**Dhar :**

This is the headquarters town with the population of 48, 370 and an area of 17.48 sq. kms. according to 1981 census. The name Dhar or 'Dhara Nagari' is said to have been derived from the edge of sword's, a name given to it because of its acquisition by sword. The town is 64 kms. from Indore and 54 kms. from the nearest rail head Mhow. The place is somewhat picturesque lying a little below the surrounding country side. From the smaller hills surrounding the town one gets an excellent panoramic view of the general topography. The many lakes around Dhar reflect the big trees on the banks and lend a unique charm to the background. Dhar was the capital of Parmar Kings, of whom Raja Bhoj is the best known. The city came under the Muslim influence with the rule of Delhi sultanate. The architecture in Dhar reveals a combination of Hindu Afghan and Mughal styles. The image of Godess Saraswati of the Bhoj Shala temple is now displayed in the British Museum, London There are many monuments of historical interest. The old fort in the north of the town is said to be 600 years old. It presently accommodates the district jail. Besides these there are (i) Hat Masjid (ii) Bhoj Shala (iii) Saint Sheikh Kamal Maula's tomb (iv) Temples and (v) Phadke's art studio. Among the temples Kali temple is most famous.

**Phadke Art Studio:**

Located on a hill top (known as Khanderao Tekri) about 2-3 kms. east of the bus stand, this studio is a exhibition of fantastic works in marble, wax and plaster by late Padmashri Dr. R. K. Phadke who has been the most prominent sculpture in India and was awarded many gold and silver medals in India, Wemblay and Chicago for artistic genius. The studio besides the idols of God and Godesses has the status of important leaders like Lokamanya Tilak, Sardar Patel, Mahatma Gandhi, Sarojini Naidu etc. ; which all life like. Dr. R. K. Phadke was awarded Padmashri in 1961. His genius in art has been applauded by scores of art critics. The huge Tilak statue at Bombay, the equestrian statue of the late His Highness the Maharaja of Dhar, the equestrian statue of Shivaji the great, huge Bronge statue of Mahatma Gandhi for the Madhya Bharat Government are some of his famous works in art. His four deciples S/Shri Raja Bhau Mehunkar, Shridhar Rao Mehunkar, Dinakan Rao Dev and Shankar Rao Oev are presently devoting themselves to the art work of the studio, after the death of Dr. Phadke on 17th May 1972. They have created many life like beautiful statues in marble, wax and plaster since then.

**Badnawar**

It is the tahsil headquarters town on Balwanti stream. It has a population of 11,282 and an area of 3.20 sq. kms It is located about a km from the Mhow-Neemuch road.

**Sardarpur**

It is also the tahsil headquarters municipal town known as Sardarpur-Rajgarh municipality about 40 kms. west of Dhar. It is said to be named after Sardar Singh a Raja of Bhopawar. The town is situated on the right bank of river Mahi. It has a population of 13,451 and an area of 4.48 sq. kms according to 1981 census. It was a cantonment under the British upto 1907 who stationed the Malwa Bhil-corps there. It became a district headquarters in erstwhite Gwalior state and is now the tahsil headquarters.

**Kukshi**

The town is situated south-west of of Dhar and the tahsil headquarters is located here. It has a population of 16,164 and an area of 12.30 sq. kms. It lies on the foot of vindhyas.

**Manawar**

It was a Mahal undet Mandu sarkar and is now the tahsil headquarters located about 70 kms south of Dhar. It has a population of 15,581 and area of 15.08 sq. kms. The tahsil has a high concentration of tribal population constituting 61.21 per cent of the total population of tahsil.

**Bagh :**

It is a small non-municipal town with a population of 5,079 and an area of 4.94 sq. kms. according to 1981 census. It is located about 29 kms. north of Kukshi tahsil in the southern part of the district and is on the river Bagh. The caves about 6 kms. from this town are very interesting and are locally known as Pandawa caves. They have been recently been named as Budha Caves. They contain frescoes resmbling those at Ajanta. They are said to belong to 10th Century. A bridge over Bagh river leading to the caves at the cost of Rs. 21 lakhs is under construction.

**Dhamnod**

It is a municipal town with population of 13,490 and an area of 13.74 sq. kms. according to the 1981 census. It is located on the Dhamnod-Barwaha and Agra-Bombay National Highway—3 junction. Its importance is due to its situation.

**Dharampuri**

It is a small town with the population of 9,063 and an area of 3.00 sq. kms. according to 1981 census. It is situated on the river bank of Narmada, near the confluence of Khuja and Narmada rivers. A legend goes that Rup Mati's guru lived here and a lamp which could be seen from Mandu kept burning for her.

**Nalchha**

Nalchha is about 27 kms. from Dhar on the all weather road to Mandu. It contains many ruins Sir John Malcolm lived here (1818-22) while in the charge of Malwa. The ruined buildings in which he lived is still known as Macolm-Saheb-ki-Kothi. It was once a tahsil headquarters during Dhar State. It has population of 3,211 and an area of 14.03 sq. kms. according to 1981 census.

**Nisarpur**

It is big village in Kushi tahsil with population of 5268 and an area of 8.24 sq. kms. according to 1981 census. It is located on the left bank of Uri Whaghin river. It was a tahsil headquarters in the Holkar State. Village Chikhalda on the north bank of Narmada which has been bridged near it, lies 8 kms. south-east of Nisarpur village. The bridge connects Dhar to Barwani and has greatly accelerated the traffic in the area.

**Sadalpur.**

This village located on Mhow-Neemuch road is about 19 kms. north-east of Dhar. The village was once known for its Old Water palace ascribed to Sultan Nasiruddin Khilchi of Mandu. Samrat Akbar on a visit to Mandu has stayed in this palace in 1599. The village has a population of 1308 and extent of 2.59 sq. kms. according to 1981 census.

## BRIEF ANALYSIS OF VILLAGE AND TOWN DIRECTORY

### VILLAGE DIRECTORY

**Amenities available in the village.**

Distribution of villages according to availability of different amenities has been indicated in **Table 1** while **Table 2** gives a proportion of rural population served by these amenities. **Table 3** sums up the number of villages where certain amenities are not available within the jurisdiction of the villages and the distance range where the inhabitants of these villages can avail these. **Table 4** depicts the distribution of the villages according to the distance from the nearest town and availability of various amenities.

## TABLE 1

### Distribution of Villages According to the Availability of Different Amenities

| Sl. No. | Name of Tahsil | No. of inhabited villages | No. (with percentage) of villages having one or more of the following amenities: Education | Medical | Drinking water | Post and Telegraph | Market/ Hat | Communi-cations | Approach by pucca road | Power supply |
|---|---|---|---|---|---|---|---|---|---|---|
| 1 | 2 | 3 | 4 | 5 | 6 | 7 | 8 | 9 | 10 | 11 |
| 1 | Badnawar | 162 | 139<br>85.80 | 11<br>6.79 | 162<br>100.00 | 19<br>11.73 | 3<br>1.85 | 39<br>24.07 | 35<br>21.60 | 106<br>65.43 |
| 2 | Sardarpur | 191 | 104<br>54.45 | 17<br>8.90 | 191<br>100.00 | 23<br>12.04 | 9<br>4.71 | 38<br>19.90 | 39<br>20.42 | 74<br>38.74 |
| 3 | Dhar | 436 | 196<br>44.95 | 25<br>5.73 | 436<br>100.00 | 23<br>5.28 | 14<br>3.21 | 29<br>6.65 | 59<br>13.53 | 126<br>28.90 |
| 4 | Kukshi | 257 | 227<br>88.33 | 24<br>9.34 | 257<br>100.00 | 22<br>8.56 | 10<br>3.89 | 36<br>14.01 | 62<br>24.12 | 70<br>27.24 |
| 5 | Manawar | 444 | 308<br>69.37 | 30<br>6.76 | 444<br>100,00 | 31<br>6.98 | 18<br>4.05 | 74<br>16.67 | 95<br>21.40 | 169<br>38.04 |
| | **Total : District** | **1,490** | **974**<br>**(65.37)** | **107**<br>**(7.18)** | **1,490**<br>**(100.00)** | **118**<br>**(7.92)** | **54**<br>**(3.62)** | **216**<br>**(14.50)** | **290**<br>**(19.46)** | **545**<br>**(36.58)** |

## TABLE 2

### Proportion of Rural Population Served by Different Amenities

| Sl. No. | Name of Tahsil | Total Population of inhabited villages in the tahsil | Proportion of rural population served by the amenity of: Education | Medical | Drinking water | Post & Telegraph | Market/ Hat | Communi-cations | Approach by pucca road | Power supply |
|---|---|---|---|---|---|---|---|---|---|---|
| 1 | 2 | 3 | 4 | 5 | 6 | 7 | 8 | 9 | 10 | 11 |
| 1 | Badnawar | 111,027 | 107,980<br>97.26 | 31,856<br>28.69 | 111,027<br>100.00 | 42,318<br>38.12 | 67,51<br>6.08 | 51,146<br>46.07 | 43.154<br>38.37 | 91,536<br>82.44 |
| 2 | Sardarpur | 129,803 | 114,120<br>87.92 | 48,116<br>37.07 | 129,803<br>100 00 | 57,431<br>44.24 | 33,233<br>25.60 | 65,641<br>50.57 | 59,190<br>45.60 | 89,430<br>68.90 |
| 3 | Dhar | 179,336 | 139,974<br>78.05 | 42,703<br>23.81 | 179,336<br>100.00 | 41,996<br>23.42 | 29,182<br>16.27 | 35,474<br>19.78 | 54,633<br>30.46 | 93,250<br>52.00 |
| 4 | Kushi | 214,463 | 208,494<br>97.22 | 48,157<br>22.45 | 214,463<br>100.00 | 51,824<br>24.16 | 29,908<br>13.95 | 54,628<br>25.47 | 72,119<br>33.63 | 92,621<br>43.19 |
| 5 | Manawar | 289,860 | 257,892<br>88 97 | 54,847<br>18 92 | 289,860<br>100.00 | 58,925<br>20.33 | 37,883<br>13,07 | 82,657<br>28.52 | 85,592<br>29.59 | 53,938<br>53.11 |
| | **Total : District** | **924,489** | **828,460**<br>**(89.61)** | **925,679**<br>**(24.41)** | **924,489**<br>**(100.00)** | **252,494**<br>**(27.31)** | **136,957**<br>**(14.81)** | **289,456**<br>**(31.32)** | **314,688**<br>**(34.04)** | **520,775**<br>**(56.33)** |

## TABLE 3

**Distribution of villages not having certain amenities arranged by distance ranges from the places where these are available**

| Sl. No. | Village not having the amenity of | Number of villages where the amenity is not available and available at distance of | | | |
|---|---|---|---|---|---|
| | | -5 Kms. | 5-10 Kms. | 10+Kms | Total (Col. 3—5) |
| 1 | 2 | 3 | 4 | 5 | 6 |
| 1 | Education | 421 | 69 | 26 | 516 |
| 2 | Medical | 547 | 632 | 204 | 1,383 |
| 3 | Drinking Water | .. | .. | .. | .. |
| 4 | Post and Telegraph | 607 | 592 | 173 | 1,372 |
| 5 | Market/Hat | 416 | 678 | 342 | 1,436 |
| 6 | Communications | 628 | 470 | 176 | 1,274 |

## TABLE 4

**Distribution of villages according to the distance from the nearest town and availability of different amenities**

| Distance range from the nearest town (in kms.) | No. of inhabited villages in each range | No. (with percentage) of villages having the amenity of | | | | | | | |
|---|---|---|---|---|---|---|---|---|---|
| | | Education | Medical | Drinking water | Post and Telegraph | Market/ Hat | Communications | Approach by pucca road | Power supply |
| 1 | 2 | 3 | 4 | 5 | 6 | 7 | 8 | 9 | 10 |
| 0-5 | 118 | 90 (76.27) | 9 (7.63) | 118 (100.00) | 14 (11.86) | 3 (2.54) | 25 (21.19) | 47 (39.83) | 76 (64.41) |
| 6-15 | 418 | 329 (78.71) | 44 (10.53) | 418 (100.00) | 48 (11.48) | 18 (4.31) | 72 (17.22) | 88 (21.05) | 190 (45.45) |
| 16-50 | 923 | 547 (59.26) | 54 (5.85) | 923 (100.00) | 56 (6.07) | 33 (3.58) | 119 (12.89) | 155 (16.79) | 279 (30.23) |
| 51+ | 31 | 8 (25.81) | .. .. | 31 (100.00) | .. .. | .. .. | .. .. | .. .. | .. .. |
| Unspecified | .. | .. | .. | .. | .. | .. | .. | .. | .. |
| **Total** | **1,490** | **974 (65.37)** | **107 (7.18)** | **1,490 (100.00)** | **118 (7.92)** | **54 (3.62)** | **216 (14.50)** | **290 (19.46)** | **545 (36.59)** |

Table 5 gives distribution of villages according to population range and availability of amenities.

Amenity-wise analysis picture emerges as below :—

**( i ) Educational facility-**

Of the total 1,490 inhabited villages in the district, 974 (65.37°/.) with the population of 89.61 per cent of the rural population of the district are equipped school. In other words 516 villages with 10.39 per cent of the total rural population are deprived of the minimum educational needs. Of the 516 villages 23 pertain to Badhawar tahsil, 87 to Sardarpur tahsil, majority of 240 to Dhar tahsil, 30 to Kukshi tahsil, and 136 to Manawar tahsil. Again of the 516 villages which do not have any primary school in their jurisdiction, population of majority of 421 villages can avail the primary education needs by travelling a distance of O-5kms., population of 69 such villages can avail the amenity by commutting a distance between 5-10 kms. and the people of 26 such villages have to travel even more than 10 kms. for this purpose.

Table 4 shows that 118 villages have an urban area in a distance range of 6-15 kms. the majority of 923 villages have an urban centre in the distance slab of 16-50 kms. and the remaining 51 villages have a town in a distance of 51+ kms. This indicates that by and large the district is rural and a fair number of villages are away from the urban centre. Educational facility is available to 76.27 per cent of the villages having an urben centre in a radius of O-5 kms., to 78.71 per cent of the villages having an urban area in a distance range of 6-15 kms, to 59.26 per cent of the villages having a town in a distance range of 16-50 kms. and to 25 81 per cent of those villages which have an urban centre at a distance of more than 51 kms.

TABLE 5

**Distribution of villages according to the distance range from the nearest town and availability of different amenities**

| Distance range from the nearest town (in-kilometres) | No. of inhabited villages in each range | No. (with percentage) of villages having the amenity of | | | | | | | |
|---|---|---|---|---|---|---|---|---|---|
| | | Educational | Medical | Drinking water | Post and Telegraph | Market/ Hat | Communi-cations | Approach by pucca road | Power supply |
| 1 | 2 | 3 | 4 | 5 | 6 | 7 | 8 | 9 | 10 |
| -499 | 835 | 332 (39.76) | 5 (0.60) | 835 (100.00) | 3 (0.36) | 14 (1.68) | 44 (5.27) | 94 (11.26) | 194 (23.23) |
| 500-1,999 | 598 | 585 (97.83) | 57 (9.53) | 598 (100.00) | 66 (11.04) | 16 (2.68) | 130 (21.74) | 157 (26.25) | 298 (49.83) |
| 2,000-4,999 | 52 | 52 (100.00) | 40 (76.52) | 52 (100.00) | 44 (84.62) | 20 (38.46) | 37 (57.69) | 34 (65.38) | 48 (92.31) |
| 5,000+ | 5 | 5 (100.00) | 5 (100.00) | 5 (100.00) | 5 (100.00) | 4 (80.00) | 5 (100.00) | 5 (100.00) | 5 (100.00) |
| **Total** | **1,490** | **974 (65.37)** | **107 (7.18)** | **1,490 (100.00)** | **118 (7.92)** | **54 (3.62)** | **216 (14.50)** | **290 (19.46)** | **545 (36.58)** |

Thus it can be inferred that lesser the distance of villages from an urban centre, the more easy availability of educational facility to the population of component villages.

100 per cent of the villages of population more than 5,000 and of population 2,000-4,999, 97.83 percent of the villages of population range 500-1999 and only 39.76 per cent of the villages of population less than 500, have educational facility in the jurisdiction of the village. This shows that smaller size villages comparatively lag behind in the availability of educational facility.

**(ii) Medical facility :**

The position with regard to availability of medical facility in the rural areas of the district is extremely poor. Only 107 (7.18%) of the total 1,490 inhabited villages have at best one of the medical institutions viz. hospital, maternity and child welfare centre, health centre, primary health centre, dispensary, family planning centre and the like. Coming to tahsilwise picture Kukshi tahsil leads with 9.34 per cent and the headquarters tahsil Dhar has the lowest proportion of 5.73 percent of the villages with medical facilities to the total inhabited villages of the respective tahsil. The proportion of rural population which can enjoy the medical facility within the jurisdiction of their village is 24.41 per cent in the district. Sardarpur tahsil leads with this proportion of 37.07 per cent and Manawar tahsil is most backward with only 18.92 per cent of its population who can enjoy the availability of amenity within the village. Of the 1383 villages which are deprived of the availability of the amenity in their jurisdiction, people of 547 villages can avail the facility by travelling a distance upto 5 kms., population of the majority of 632 such villages have to travel a distance of 5-10 kms. and inhabitants of 204 villages have even more than 10 kms. to avail the medical facility. The proportion of the villages having medical amenity is 7.63 per cent for those villages which have an urban centre in a distance range of 0-5 kms., 10.53 per cent for villages having an urban area in a distance range of 6.15 kms. and 5.85 percent for villages which have a town in a distance range of 16-50 kms. Thus there is no consistent trend with regard to availability of medical facility and the distance range of the villages from the nearest town. 100% of the villages of population size more than 5,000,76.92 per cent of the villages of population range 2004-4999,9,53 per cent of the villages comprising the population range 500-1999 and only 0.60 per cent of the villages of population less than 500, have medical facility in the jurisdiction of the village. This shows that with the increase in the size of the population, the availability of medical facility also increases, i. e. large size villages have comparatively more availabilty of medical facility as compared to small size villages.

**(iii) Drinking water facility.**

All the 1,490 inhabited villages of the district invariably enjoy the drinking water facility.

**(iv) Post & Telegraph facility.**

Out of total of 1,490 inhabited villages of the district, only 118(7.92%) are privileged to have post and telegraph facility. Tahsilwise Sardarpur tahsil leads with 23 ( 12.04% ) of the total 191 inhabited villages of the tahsil enjoying this facility. The headquarters tahsil, Dhar is most backward in this regard with only 5.28 per cent of its villages which can avail the facility within the village itself. With regard to proportion of rural population, only 27.31 per cent of the rural population of the district can avail the facility within jurisdiction of the village. Sardarpur tahsil again leads with this proportion of 44.24 percent and Manawar tahsil is most backward with 0.33 per cent of its rural population which can avail the facility within the village. Of 1,372 villages where this amenity is not available in the jurisdiction of the village, the majority of 607 can make use of the amenity by travelling upto 5 kms., the inhabitants of 592 villages have to travel between 5-10 kms. and of 173 villages even more than 10 kms. to make use of the amenity. 11.86 percent of the villages having a town within a redius of 5 kms., 11.48 per cent of the villages having an urban centre within a distance range of 6-15 kms. and 6.07 per cent of the villages having an urban area within a distance range of 16-50 kms. can avail the amenity. There is positive correlation between population size of the village and the availability of the amenity i. e. as the population range of the villages increases, the availability of the amenity also increases. As it can be seen from the table 5,100% of the villages of population size more than 5,000,84.62 per cent of the villages of population range 2,000-499, 11.04 per cent of the villages comprising the population range

500–1999 and only 0.36 per cent of the villages with population size of less than 500 have the benefit of availability of the facility in the jurisdiction of the village.

**(v) Market/Hat**

Only 54 villages (3.62%) of the total 1,490 inhabited villages have this facility. Tahsilwise Manawar has 18 such villages, Dhar 14 villages, Kukshi 10 villages, Sardarpur 9 villages and Badnawar 3 villages. The rural population of the district served by this amenity is only 14.81 per cent. Tahsilwise Sardarpur tahsil leads with 25.60 per cent and Badnawar tahsil is at the bottom with 6.08 per cent. Of the 1436 villages where this amenity is not available, the population of 416 can make use it by travelling a distance upto 5 kms., 678 by of covering a distance between 5–10 kms, and the remaining 342 have to travel even more than 10 kms. Again of the 54 villages having this amenity the majority of 33 villages have a town in a distance range of 16–50 kms. 18 villages have an urban area within 6-15 kms. and 3 villages within a radius of 5 kms. More proportion of the villages of larger population size is served by the amenity as compared to villages of smaller population range.

**(vi) Communication.**

The rural population of 216 (14.51%) villages constituting 31.32 per cent population is served by this amenity. In other words 1274 villages of the district do not have any facility of communication within the territorial jurisdiction of the village or a little away from the actual settlement. Of these 1274 villages, 628 villages can avail of the facility after commutting a distance upto 5 kms., 470 between 5-10 kms. and 176 more than 10 kms. 21.19 per cent of the villages having a town within 5 kms. radius, 17.22% of the villages which have an urban area in a distance range of 6-15 kms. and 12.89 per cent of the villages having an urban centre between 16-50 kms. radius, have the benefit of communication facilities within the villages or the little away from the actual settlement. This shows that availability of communication facility is inversely related to the distance range from the nearest town. According to population range of villages, 100% of the villages of population more than 5,000,71.15 per cent of the villages of population size 2000-4999, 21.74 per cent of the villages of population range 500-1999 and 5.27 per cent of the villages of population size less than 5000, have the communication facility. This shows that the existence of the communication facility in the district is directly proportional to the size of the villages.

**(vii) Approach by pucca Road.**

Of all the 1,490 inhabited villages of the district 19.46 per cent covering a population of 34.04 per cent have been recorded to be connected by a pucca road. Tahsilwise, Badnawar (21.60%), Sardarpur (20.42%) Dhar (13.53%), Kukshi (24.12%) and Manawar (21.40%) have villages which are connected by a pucca road. 39.83 per cent of the villages having a town within a radius of 5 kms, 21.05 per cent of the villages which have a town in a distance range 6-15 kms. and 16.79 per cent of the villages having an urban centre in the distance slab of 16-50 kms, have the benefit of approach by a pucca road. This shows that larger proportion of the villages which are comparatively nearer to urban areas have approach by pucca road. 100% of the villages of population size more than 5,000,65.38 per cent of the villages of population range 2000-4999 26.25 per cent of the villages comprising the population size 500-1999 and only 11.26 per cent of the small villages of population less than 500 are having a approach by a pucca road.

This shows that in the smaller size villages still a larger proportion remains to be connected by a pucca road.

**(viii) Power Supply.**

Only 36.58 per cent of the total 1,490 inhabited villages of the district with 56.33 per cent rural population have got the facility of power supply. Badnawar tahsil leads with 65.43 percent and the headquarters tahsil Dhar is most backward with 28.90 per cent of their respective total villages having the the benefit of power supply. 64.41 per cent of the villages having a town in the radius of 5 kms, 45.45 per cent of the villages having an urban area in the distance range of 6-15 kms. and 30.23 per cent of the villages with an urban centre in a distance slab of 16.50 kms., are connected by power supply. This shows that availability of power supply is directly proportional to the distance range from the nearest town. 100% of the villages of population size more

than 5,000, 92.31 per cent of the villages of population range 2000-4999. 49.83 per cent of the villagec comprising the population range 500-1999 and only 23.23 per cent of the villages of population less than 500 have the benefit of availability of power supply. This analysis shows that in smaller villages, still a larger proportion of the villages remains to be connected by power supply.

**Staple food**

Wheat and Jowar constitute the staple food of the people in the Badnawar and Manawar tahsils. Jowar and Maize in Dhar and Kukshi tahsils, wheat and maize in Sardarpur tahsil.

**Land use pattern**

The land use pattern depicted in table-7. The table reveals that 70.59 per cent of the total area of the district is cultivable. Tahsil wise Badnawar tahsil leads with 83.46 per cent of cultivable area to to its total area.. The headquarters tahsil Dhar with 68.70 per cent of cultivable area occupies the lowest rank. The proportion of irrigated to total cultivable area of the district is merely 9.51 of the total cultivable area. Manawar tahsil tops in irrigation facility with 13.65 per cent and Dhar tahsil is at the bottom with only 4.57 per cent of irrigated area to their respetive cultivable area.

TABLE 6

**Main staple food in the majority of villages in each Tahsil**

| Sl. No. | Name of Tahsil | Main staple food |
|---|---|---|
| 1 | 2 | 3 |
| 1 | Badnawar | Wheat, Jowar |
| 2 | Sardarpur | Wheat, Jowar |
| 3 | Dhar | Jowar, Maize |
| 4 | Kukshi | Jowar, Maze |
| 5 | Manawar | Wheat, Jowar |

TABLE 7

**Distribution of Villages According to Land use**

| Sl. No. | Name of Tahsil | No. of inhabited villages | Total area | Percentage of cultivable area to total area | Percentage of irrigated area to total Cultivable area |
|---|---|---|---|---|---|
| 1 | 2 | 3 | 4 | 5 | 6 |
| 1 | Badnawar | 162 | 102,482.96 | 85.537.03 (83.46) | 9,107.82 (10.65) |
| 2 | Sardarpur | 191 | 125,998.34 | 91.360.26 (72.51) | 8,755.52 (9.58) |
| 3 | Dhar | 436 | 180,947.68 | 124,314.13 (64.78) | 5,683.80 (4.57) |
| 4 | Kukshi | 257 | 168,826.26 | 109,373.84 (64.78) | 9,273.24 (8.48) |
| 5 | Manawar | 444 | 216,048.90 | 150,125.65 (69.49) | 20,489.96 (13.65) |
| **Total : District** | | **1,764** | **794,304.14** | **560,710.91 (70.59)** | **53,310.34 (9.51)** |

## TOWN DIRECTORY

**Urban population.**

Table 8 to 14 appended to the note deal with this section.

Table 8 shows growth rate, density, percentage of urban population and sex ratio of urban population in the district in relation to the state for 1981 census and the preceeding three censuses 1971, 1961. 1951. The 1981 census reveals that 12.58 per cent of the district's population lives in its urban areas as compared to 20.29 per cent of the state as a whole. The urban component of the population increased by 1.82 per cent from 8.51 per cent in 1951 to 10.33 per cent in 1961. During 1951–61 the percentage of urban population showed a slight decline of 0.16 per cent and it again increased by 2.41 per cent points during 1971-81. The District urban component of population in all the censuses of 1951, 1961, 1971 and 1981 is significantly lower than that of the state. During the three decades 1951-1981 the percentage of urban population of the district increased by 4.07 per cent points for the state.

**Growth Rate :**

Except in 1951 the district has shown a high positive growth rate of urban population. The district has shown a negative growth rate of 7.53 per cent during 1941-51, 54-96 per cent positive growth during 1951-61, 28.82 per cent increase during 1961-71 and 55.26 percent increase during 1971-81. During 1961-71 the district growth rate of urban population is much lower than that of the state but during 1951-61 it is much higher than that of the state.

### TABLE 8

**Growth, Density and Sex-ratio of Urban Population in the District in relation to the State**

| | District | | | | | | State | | | | | |
|---|---|---|---|---|---|---|---|---|---|---|---|---|
| Census year | Total Population | Urban Population | %Urban Population | Decadal Percentage variation in urban population | Density (Population per sq. kms.) | Sex-ratio(No. of females per 1,000 males) | Total Population | Urban Population | %Urban Population | Decadal percentage variation in urban population | Density (population per sq. kms.) | Sex-ratio(No of females per 1,000 males) |
| 1 | 2 | 3 | 4 | 5 | 6 | 7 | 8 | 9 | 10 | 11 | 12 | 13 |
| 1951 | 503,965 | 42,907 | 8.51 | + 7.53 | 5,522 | 938 | 26,071,637 | 3,132,937 | 12.02 | +33.16 | 2,034 | 907 |
| 1961 | 643,774 | 66,489 | 10.33 | +54.96 | 1,274 | 901 | 32,372,408 | 4,627,234 | 14.29 | +47.70 | 2,482 | 856 |
| 1971 | 842,400 | 85,650 | 10.17 | +28.82 | 1,691 | 908 | 41,654,119 | 6,784,767 | 16.29 | +46.63 | 2,378 | 868 |
| 1981 | 1,057,469 | 132,980 | 12.58 | +55.26 | 1,792 | 915 | 52,178,844 | 10,586,459 | 20.29 | +56.03 | 2,170 | 884 |

The reason for negative growth rate of urban population during 1941-51 is decline in the number of towns from 6 in 1941 to 4 in 1951. The much higher growth rate during 1951-1961 is contributed to increase in number of towns from 4 in 1951 to 6 in 1961. Dharampuri and Sardarpur-Rajgarh were added as two new towns in 1961 to those existing 4 towns of 1951. The district urban growth rate during 1971-81 is nearer the state growth rate and it is about double than that of district urban growth rate during 1961-71. This is attributed to the addition of two new towns Dhamnod and Bagh during 1971-81 with combined population of 18,569 in 1981 census.

**Density :**

The density of the district has shown a steep decline from 5522 per sq. kms. in 1951 to 1274 in 1961 and thereafter showing an increasing trend during the last two decades, increasing to 1691 in 1971 and to 1792 in 1981. The district density is lower than that of the state in 1961, 1971 and 1981 but in 1951, it being more than two and a half times than that of the state. The district density in 1951, 1961, 1971 and 1981 are 5522, 1274 1691 and 1792 compared to state density of 2034, 2482, 2378 and 2170, respectively.

**Sex-ratio**

The sex-ratio of the urban population of district has recorded a decline from 938 in 1951 to 901 in 1961 and thereafter an increasing trend to 908 in 1971 and 915 in 1981. The district sex-ratio in all the four censuses has been recorded to be higher than of the state. The district sex ratio in the four censsses of 1951, 1961, 1971 and 1981 are 938, 901, 908 and 915 respectively corresponding to the state's sex-ratio of 907, 856, 868 and 884, respectively.

New Towns/Towns. Declassified in 1981 Censu. Table 9 relates to it.

Two new towns viz. Bagh and Dhamnod with a total population of 18,569 were added during the decade. No town as existing at 1971 census was declassified as 1981 census.

**Budget of the town.**

Table 10 relates it : Dhar district has eight towns, one class III namely Dhar (M), five class IV viz., Badnawar (M), Dhamnod (M), Kukshi (M), and Sardarpur-Rajgarh (M), and one class V town Bagh (G.P.) which is a census town. The highest per capita receipt of Rs. 79. 26 has been recorded for Manawar (M) and the lowest per capita receipt of Rs. 15.95 has been recorded for Bagh (G. P.) For Dhar Municipality the headquarters town the per capita receipt is 34.81. The average per capita receipt for all the urban areas of the district is Rs. 47.73. The receipt from taxes forms major source of income for six towns of the district namely, Badnawar, Bagh, Dhamnod, Dharampuri, Kukshi and Sardarur-Rajgarh. In respect of two towns namely Dhar and Manawar receipt from other sources such as govt. grant and loans and advances, revenue derived from municipal property and power etc. form major sources of income. The highest per capita expenditure of Rs. 79.26 has been recorded for Manawar (M) and the lowest per capita expenditure of Rs. 15.95 for Bagh (G. P.). For Dhar municipality per capita expenditure is Rs. 34,89. Except for sardarpur-Rajgarh municipality for which per capita receipt exceeds the per-capita expenditure in respect of all the remaining seven towns per-capita receipt equals per capita expenditure.

TABLE 9

**New Towns/Towns declassified in 1981 Census**

| Name of Town | Population 1981 Census |
|---|---|
| 1 | 2 |
| (a) Added | |
| (i) Bagh | 5079 |
| (ii) Dhamnod | 13,490 |
| (iii) .. | .. |
| (b) Declassified | .. |
| (i) .. | .. |
| (iii) .. | .. |
| (iii) .. | .. |

## TABLE 10

### Per capita receipt and expenditure in towns

| Class, Name and civic status of the town | Per capita | | | | | | | | |
|---|---|---|---|---|---|---|---|---|---|
| | Receipt | | | Expenture | | | | | |
| | Total | Receipt through taxes | Receipt from all other sources | Total expen-diture | General adminis-tration | Expenditure on public health and convenience | Public works | Expen-diture on public institutions- | Others specify |
| 1 | 2 | 3 | 4 | 5 | 6 | 7 | 8 | 9 | 10 |
| IV Badnawar (M) | 52.64 | 40.22 | 12.42 | 52.64 | 9.56 | 19.90 | 16.64 | 0.09 | 6.45 |
| V Bagh (G.P.) | 15.95 | 14.00 | 1.95 | 15.95 | 2.78 | 1.55 | 1.50 | 3 03 | 7.09 |
| IV Dhamnod (M) | 45.25 | 38.29 | 7.06 | 45.35 | 4.19 | 12.25 | 10.61 | 0.73 | 17.57 |
| III Dhar (M) | 34.89 | 8.33 | 26.56 | 34.89 | 10.14 | 0.28 | 0 81 | – | 23.66 |
| V Dharampuri (M.) | 65.66 | 53.07 | 12.59 | 65.66 | 14.58 | 7.46 | 27.73 | 0.50 | 15.39 |
| IV Kukshi (M) | 46.01 | 29.24 | 16.77 | 46.01 | 10.83 | – | 7.32 | 1.32 | 26.54 |
| IV Manawar (M) | 79.26 | 19.35 | 59.91 | 79 26 | 15.90 | 11.29 | 8.04 | 0.06 | 43.97 |
| IV Sardarpur-Rajgarh (M) | 58.14 | 43.00 | 15.14 | 55.28 | 10.34 | 15.19 | 2.48 | 0.54 | 26.73 |
| **Total : District** | **47.73** | **24.68** | **23.05** | **47.44** | **10.29** | **6.46** | **6.81** | **0.45** | **23.43** |

## TABLE 11

### Schools per ten thousand population in towns

| Class, Name and civic status of town | No. per ten thousand population | | | |
|---|---|---|---|---|
| | Higher Secondary/ Inter/PUC/ Junior College | Secondary/ Matriculation | Junior Secondary/ Middle | Primary |
| 1 | 2 | 3 | 4 | 5 |
| IV Badnawar (M) | 1 77 | .. | 1 77 | 6.20 |
| V Bagh (G.P.) | 1.97 | .. | 5.91 | 7.87 |
| IV Dhamnod (M) | 0.74 | .. | 1.48 | 5.19 |
| III Dhar (M) | 0.61 | .. | 3.89 | 7.77 |
| V Dharampuri (M) | 2.21 | .. | 2.21 | 3.31 |
| IV Kukshi (M) | 1.24 | .. | 1.24 | 5.97 |
| IV Manawar (M) | 1.49 | .. | 2.97 | 1.92 |
| IV Sardarpur-Rajgarh (M) | 1.05 | .. | 2.71 | 2.97 |

TABLE 12

**Number of Beds in Medical Institutions in Towns**

| Class, Name and Civic status of the towns | | No. of beds in medical insttitutions per 1,000 population |
|---|---|---|
| 1 | | 2 |
| IV | Badnawar (M) | 2.30 |
| V | Bagh (G.P.) | 1.18 |
| V | Dhamnod (M) | 0.44 |
| V | Dhar (N.A.C.) | 3.58 |
| III | Dharampuri (M) | 0.66 |
| IV | Kukshi (M) | 1.17 |
| V | Manawar (M) | 1.03 |
| II | Sardarpur-Rajgarh (M) | 2.97 |
| | **All Towns** | **22.1** |

The main heads of expenditure are general administration, public health and conveniences, public works, expenditure on public institutions. etc.

**Social Amenities—**

Educational—

**Table 11** depicts higher secondary, secondary/ matriculation, Junior Secondary, middle and primary schools per 10,000 population in each town of the district. The table reveals that Dharampuri (M) has highest proportion, of 2.21 of higher secondary schools per 10,000 population and Dhar Municipality has the lowest proportion of 0.61. For all the towns of the district this proportion is 1.05. With regard to Junior Secondary/middle schools Bagh (G.P.) has the highest proportion o 5.91 and Kukshi (M.) has the lowest proportion of 1.24 of these schools per 10,000 population. For Dhar Municipality this proportion is 3.89 and for all urban areas of the district is 2.71. In respect of primary schools the proportion for 10,000 population is the highest 7.87 for Bagh and the lowest 1.92 for Manawar. For Dhar this proportion is 7.77.

**Medical facilities–**

**Table 12** gives the distribution of total number of beds per 1,000 population in medical institutions available in each town of the district. The table reveals that there are in all 2.21 or appaoximately 2 beds per 1000 urban population of the district. Dhar (M) has the highest proportion of 3.58 and Dhamnod has the lowest proportion of 0.44 per 1000 population.

Slum population in towns–

There is no notified slum in Dhar district·

Most important commedities, imported and exported in towns of Dhar district.

Groundnut oil is the most important commodity manufactured in Dhamnod and Kukshi, edible oil in Dharampuri, cotton ginning in Badnawar, handloom cloths in Bagh, cement pipe in Dhar, lime in Manawar and Khandsari in Sardarpur-Rajgarh.Cotton is the most important, commodity exported from Badnawar, Bagh, Dhar and Manawar, food grains from Dhamnod, Dharampuri and Sardarpur-Rajgarh and groundnut from Kukshi. The most important commodity imported is sugar—to Dhamnod, Dharampuri and Sardarpur-Rajgarh towns, cotton to Badnawar town, medicines to Bagh town coriander seeds to Dhar town and food grains to Manawar town.

# MADHYA PRADESH
# TAHSIL BADNAWAR
## DISTRICT DHAR

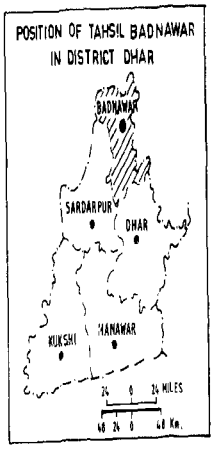





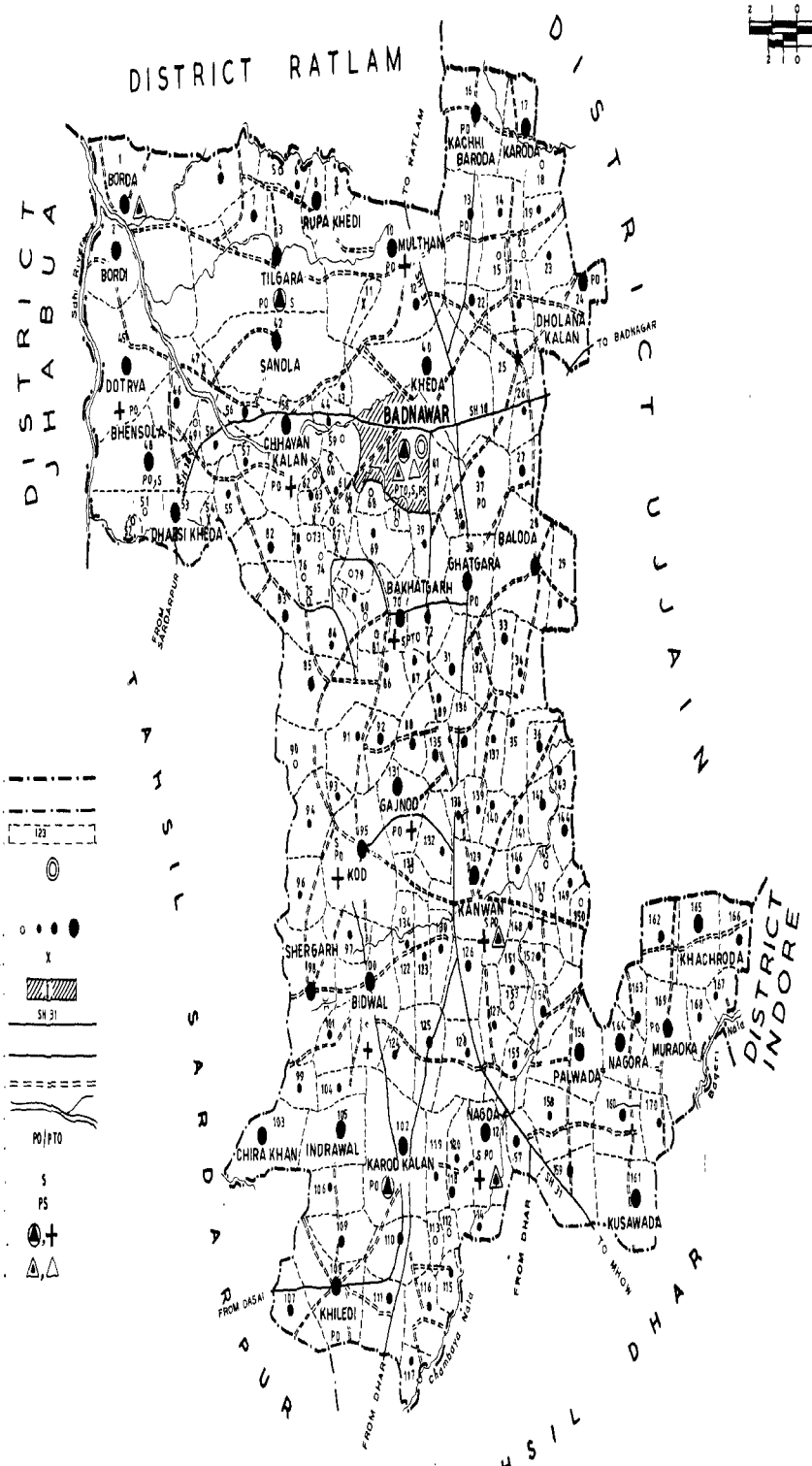


## REFERENCE

| | |
|---|---|
| BOUNDARY, DISTRICT | |
| " TAHSIL | |
| " VILLAGE WITH LOCATION CODE NUMBER | 123 |
| HEADQUARTERS TAHSIL | ◎ |
| VILLAGES WITH POPULATION SIZE: BELOW 200; | |
| 200-499; 500-999; 1000-4999; | ○ • ● |
| UNINHABITED VILLAGES | X |
| URBAN AREA WITH LOCATION CODE | |
| STATE HIGHWAY | SH 31 |
| METALLED ROAD | |
| UNMETALLED ROAD | |
| RIVER & STREAM | |
| POST OFFICE / POST AND TELEGRAPH OFFICE | PO/PTO |
| HIGHER SECONDARY SCHOOL | S |
| POLICE STATION | PS |
| PRIMARY HEALTH CENTRE ; DISPENSARY | ⊕,+ |
| MARKET/HAT, MANDIES | ⧋,△ |

© GOVERNMENT OF INDIA COPYRIGHT, 1984.

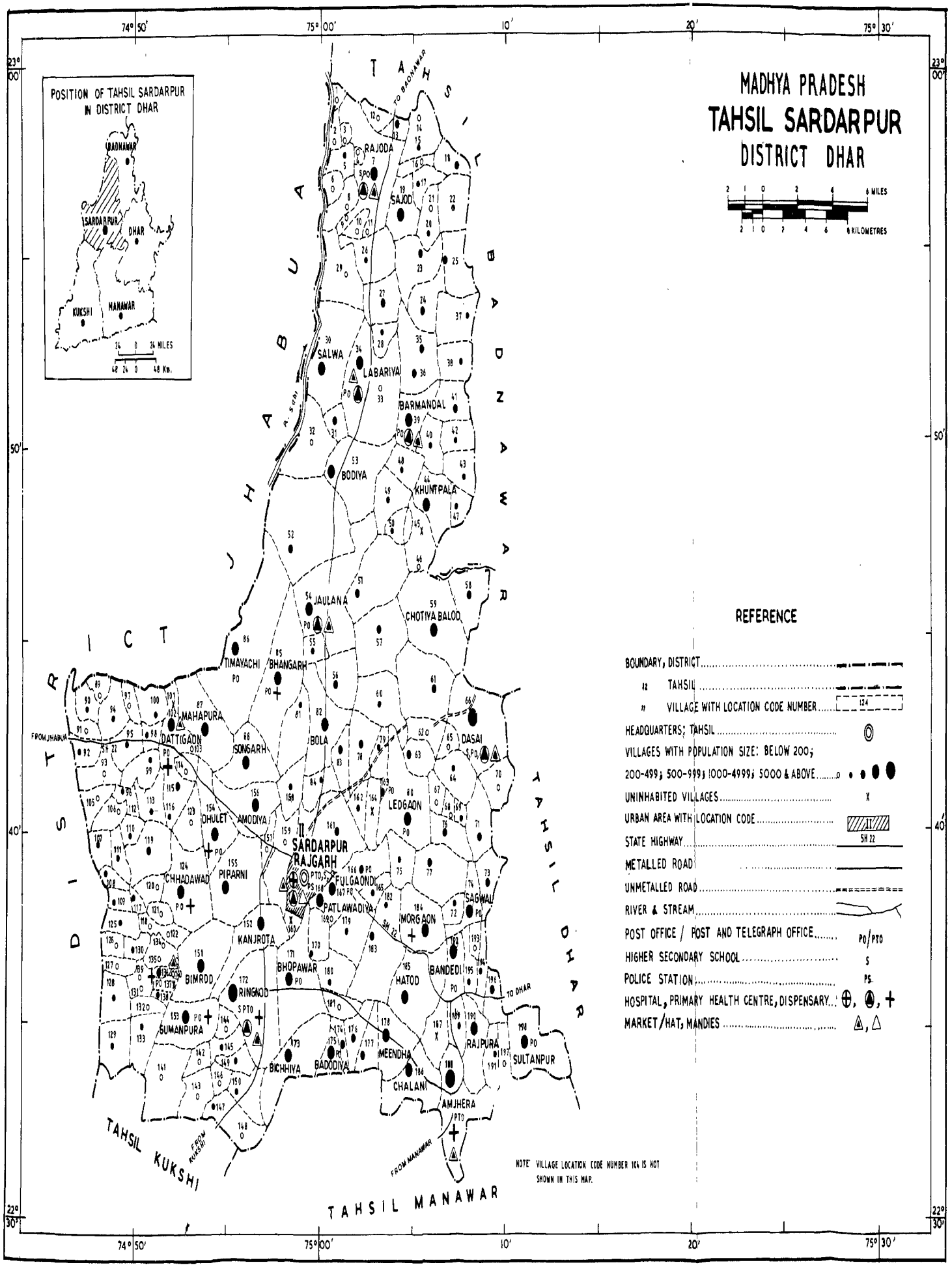


© GOVERNMENT OF INDIA COPYRIGHT, 1984.

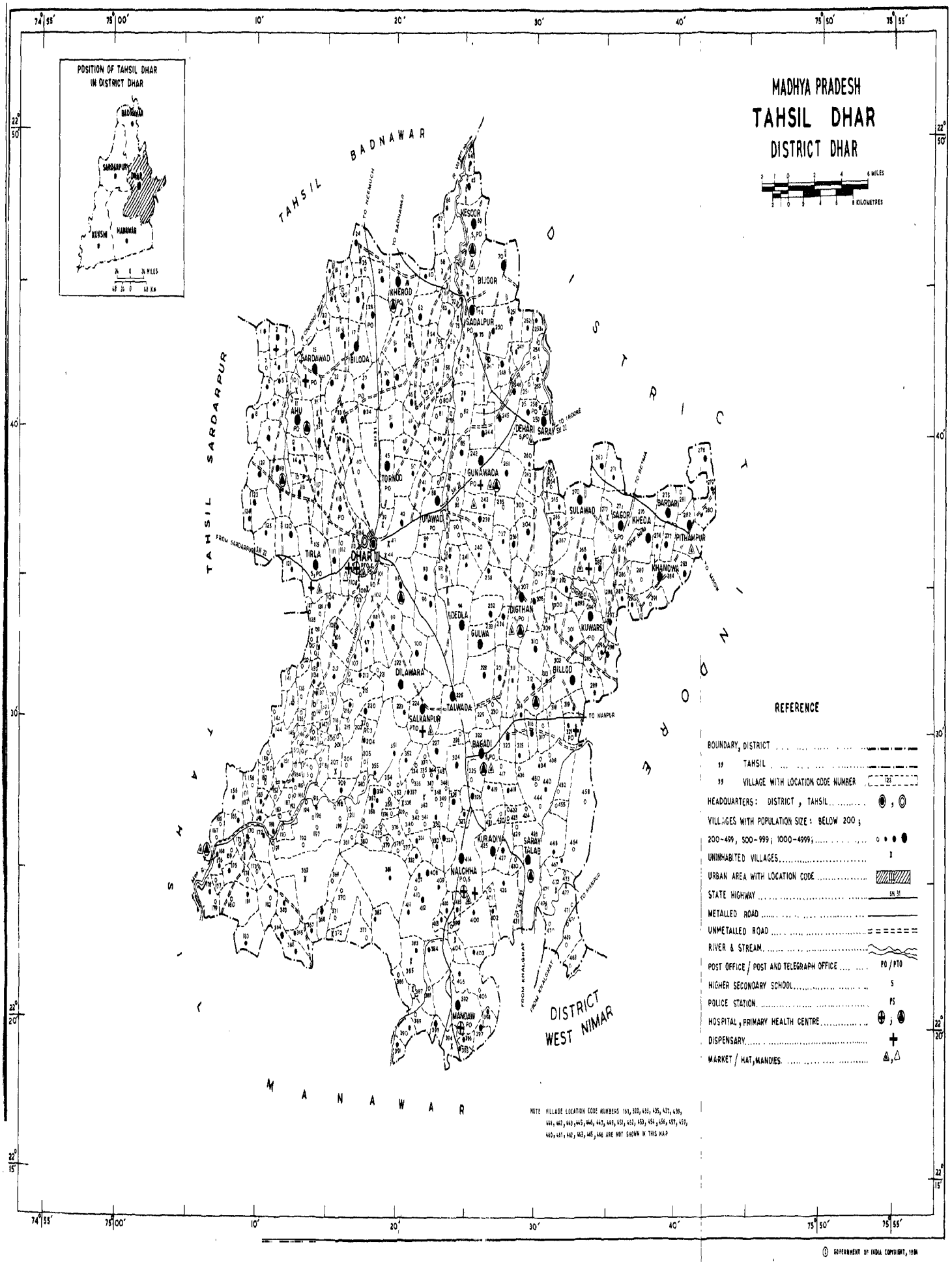


© GOVERNMENT OF INDIA COPYRIGHT, 1984

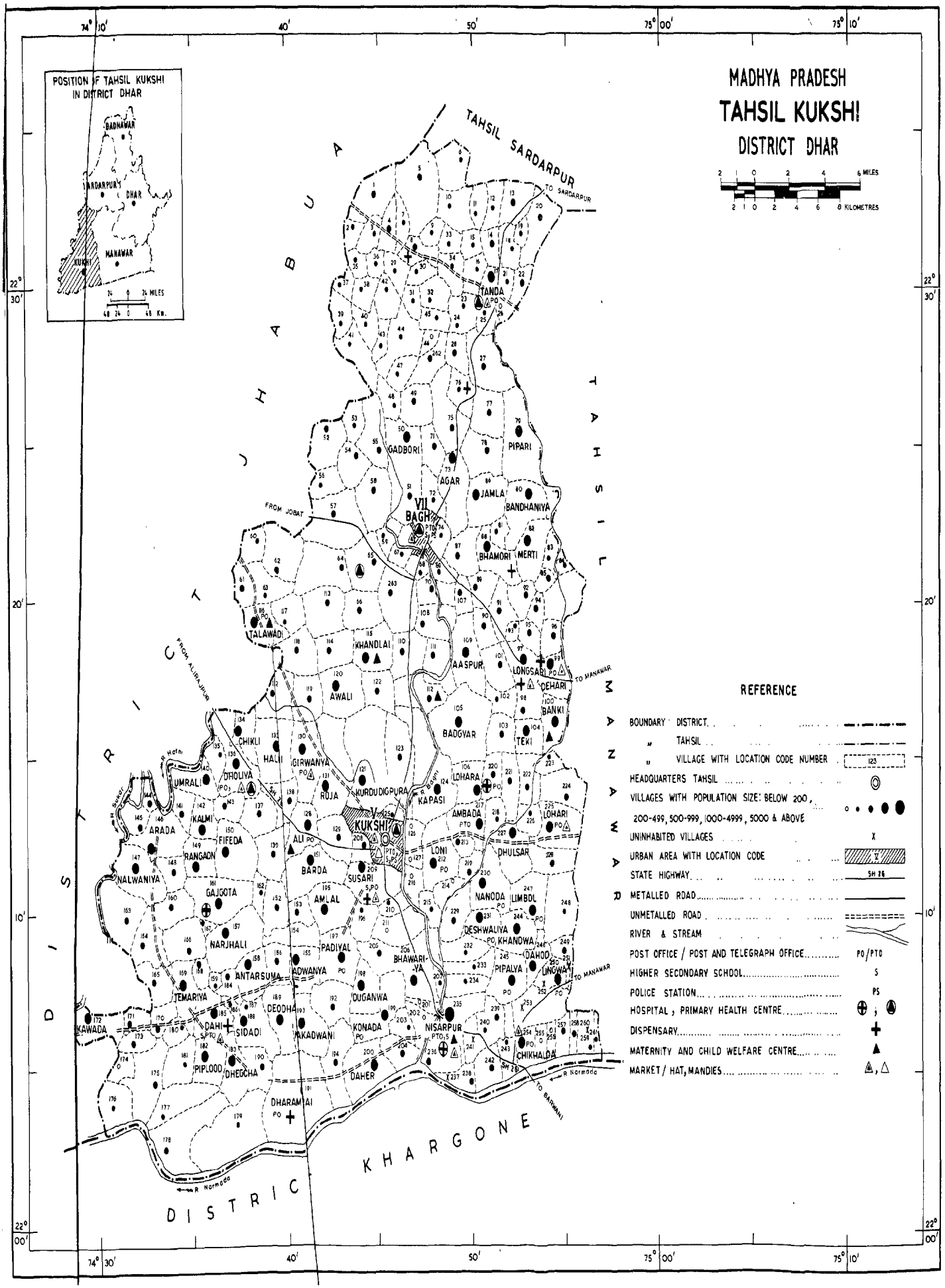
MADHYA PRADESH
TAHSIL KUKSHI
DISTRICT DHAR
POSITION OF TAHSIL KUKSHI IN DISTRICT DHAR
BADNAWAR
SARDARPUR
DHAR
MANAWAR
KUKSHI
24 0 24 MILES
48 24 0 48 Km.
2 1 0 2 4 6 MILES
2 1 0 2 4 6 8 KILOMETRES
TAHSIL SARDARPUR
TO SARDARPUR
JHABUA DISTRICT
TAHSIL MANAWAR
KHARGONE DISTRICT
FROM JOBAT
FROM ALIRAJPUR
TO MANAWAR
TO BARWANI
R Narmada
R Hatni
R Sukhi
TANDA
GADBORI
PIPARI
AGAR
JAMLA
BANDHANIYA
VII BAGH
BHAMORI
MERTI
TALAWADI
KHANDLAI
AASPUR
LONGSARI
DEHARI
BANKI
AWALI
BADGYAR
TEKI
CHIKLI
HALI
GIRWANIYA
DHOLIYA
UMRALI
ROJA
KURDUDIGPURA
LOHARA
KAPASI
KUKSHI
AMBADA
LOHARI
KALMI
ARADA
FIFEDA
ALI
LONI
DHULSAR
RANGAON
BARDA
SUSARI
NALWANIYA
GAJGOTA
AMLAL
NANODA
LIMBDL
DESHWALIYA
KHANDWA
NARJHALI
PADIYAL
BHAWARIYA
DAHOD
PIPALYA
UNGWA
ANTARSUMA
ADWANYA
TEMARIYA
DOUGANWA
KAWADA
DAHI
DEODHA
SIDADI
KADWANI
KONADA
NISARPUR
CHIKHALDA
PIPLOOD
DHEGCHA
DAHER
DHARAMRAI
REFERENCE
BOUNDARY DISTRICT
" TAHSIL
" VILLAGE WITH LOCATION CODE NUMBER 123
HEADQUARTERS TAHSIL
VILLAGES WITH POPULATION SIZE: BELOW 200, 200-499, 500-999, 1000-4999, 5000 & ABOVE
UNINHABITED VILLAGES X
URBAN AREA WITH LOCATION CODE
STATE HIGHWAY SH 26
METALLED ROAD
UNMETALLED ROAD
RIVER & STREAM
POST OFFICE / POST AND TELEGRAPH OFFICE PO/PTO
HIGHER SECONDARY SCHOOL S
POLICE STATION PS
HOSPITAL, PRIMARY HEALTH CENTRE
DISPENSARY
MATERNITY AND CHILD WELFARE CENTRE
MARKET / HAT, MANDIES
74° 30' 40' 50' 75° 00' 75° 10'
22° 30' 20' 10' 22° 00'

# MADHYA PRADESH
# TAHSIL MANAWAR
## DISTRICT DHAR







POSITION OF TAHSIL MANAWAR IN DISTRICT DHAR




## REFERENCE

BOUNDARY, DISTRICT
" TAHSIL
" VILLAGE WITH LOCATION CODE NUMBER 184
HEADQUARTERS: TAHSIL
VILLAGES WITH POPULATION SIZE: BELOW 200, 200-499; 500-999; 1000-4999; 5000 & ABOVE
UNINHABITED VILLAGES x
URBAN AREA WITH LOCATION CODE
NATIONAL HIGHWAY NH 3
METALLED ROAD
UNMETALLED ROAD
RIVER & STREAM
POST OFFICE/POST AND TELEGRAPH OFFICE PO/PTO
HIGHER SECONDARY SCHOOL S
POLICE STATION PS
HOSPITAL, PRIMARY HEALTH CENTRE, DISPENSARY
MATERNITY AND CHILD WELFARE CENTRE
MARKET/HAT, MANDIES

NOTE VILLAGE LOCATION CODE NUMBER 382 IS NOT SHOWN IN THIS MAP.

© GOVERNMENT OF INDIA COPYRIGHT, 1984

# खंड क - ग्राम निर्देशिका

# SECTION I - VILLAGE DIRECTORY

# वर्णक्रमानुसार ग्रामों की सूची

| क्रम संख्या | ग्राम का नाम | स्थानीय कोड नम्बर 1971 | स्थानीय कोड नम्बर 1981 | क्रम संख्या | ग्राम का नाम | स्थानीय कोड नम्बर 1971 | स्थानीय कोड नम्बर 1981 |
|---|---|---|---|---|---|---|---|
| 1 | 2 | 3 | 4 | 1 | 2 | 3 | 4 |

## 22/1 बदनावर तहसील

### अ

| | | | |
|---|---|---|---|
| 1 | अजन्याखेड़ी | 74 | 74 |
| 2 | अमोदिया | 132 | 132 |

### इ

| | | | |
|---|---|---|---|
| 3 | इन्द्रावल | 105 | 105 |

### ओ

| | | | |
|---|---|---|---|
| 4 | ओसार | 122 | 122 |

### क

| | | | |
|---|---|---|---|
| 5 | कंकराज | 27 | 27 |
| 6 | कचनारिया | 144 | 144 |
| 7 | कटलावदा | 114 | 114 |
| 8 | कठोदिया | 33 | 33 |
| 9 | कठोदिया चोर | 21 | 21 |
| 10 | करोद कलां | 102 | 102 |
| 11 | करोद खुर्द | 120 | 120 |
| 12 | कनवासा | 35 | 35 |
| 13 | करणपुरा | 7 | 7 |
| 14 | कराडिया | 148 | 148 |
| 15 | कल्याणपुरा | 15 | 15 |
| 16 | कलोला | 89 | 89 |
| 17 | काछी बड़ोदा | 16 | 16 |
| 18 | कानबन | 129 | 129 |
| 19 | काबरपाड़ा | 49 | 49 |
| 20 | कारोदा | 17 | 17 |
| 21 | किशनपुरा | 99 | 99 |
| 22 | कुमेड़ी (शेरगढ़) | 97 | 97 |
| 23 | कुसावदा | 161 | 161 |
| 24 | केसरपुरा | 133 | 133 |
| 25 | कोद | 95 | 95 |

### ख

| | | | |
|---|---|---|---|
| 26 | खजूरियां | 128 | 128 |
| 27 | खन्डीगारा | 126 | 126 |
| 28 | खरड़ीया | 57 | 57 |
| 29 | खाचरोदा | 165 | 165 |
| 30 | खामलीपाड़ा | 79 | 79 |
| 31 | खिलेड़ी | 108 | 108 |
| 32 | खीमाखेड़ी | 11 | 11 |
| 33 | खेड़ा | 40 | 40 |
| 34 | खेड़ी | 52 | 52 |
| 35 | खेरवास | 22 | 22 |

### ग

| | | | |
|---|---|---|---|
| 36 | गंधवाड़ा | 101 | 101 |
| 37 | गढ़ी | 51 | 51 |
| 38 | गरड़ावदया | 54 | 54 |
| 39 | गाजनोद | 131 | 131 |
| 40 | गुंदीखेड़ा | 82 | 82 |
| 41 | गुलरीपाड़ा | 78 | 78 |
| 42 | गोपालखेड़ी | 112 | 112 |
| 43 | गोलावदा | 151 | 151 |

### घ

| | | | |
|---|---|---|---|
| 44 | घटगारा | 30 | 30 |

### च

| | | | |
|---|---|---|---|
| 45 | चन्दवाड़या कलां | 43 | 43 |
| 46 | चन्दवाड़या खुर्द | 44 | 44 |
| 47 | चन्डवाडिया | 84 | 84 |
| 48 | चाबन्डा खेड़ी | 38 | 38 |
| 49 | चीरखाना | 61 | 68 |
| 50 | चीराखान | 103 | 103 |

### छ

| | | | |
|---|---|---|---|
| 51 | छनगारा | 140 | 140 |
| 52 | छायन | 58 | 58 |
| 53 | छायन | 113 | 113 |
| 54 | छोवलां | 136 | 136 |
| 55 | छोखुर्द | 137 | 137 |

# वर्णक्रमानुसार ग्रामों की सूची

| क्रम संख्या | ग्राम का नाम | स्थानीय कोड नम्बर 1971 | स्थानीय कोड नम्बर 1981 | क्रम संख्या | ग्राम का नाम | स्थानीय कोड नम्बर 1971 | स्थानीय कोड नम्बर 1981 |
|---|---|---|---|---|---|---|---|
| 1 | 2 | 3 | 4 | 1 | 2 | 3 | 4 |

## 22/1 बदनावर तहसील

| | | | | | | | |
|---|---|---|---|---|---|---|---|
| | **ज** | | | | **न** | | |
| 56 | जलोद | 154 | 154 | 79 | नवापाड़ा | 65 | 65 |
| 57 | जलोदखेता (रमेशपुर) | 91 | 91 | 80 | नहारखेड़ा | 6 | 6 |
| 58 | ज्वासिया | 19 | 19 | 81 | नागझिरी | 94 | 94 |
| 59 | जावड़ा | 4 | 4 | 82 | नागदा | 121 | 121 |
| | **झ** | | | 83 | नागोरा | 164 | 164 |
| | | | | 84 | निदवानिया | 77 | 77 |
| 60 | झरखेड़ा | 9 | 9 | 85 | नौगाँव | 163 | 163 |
| 61 | झीझारड़ | 66 | 66 | | **प** | | |
| | **ट** | | | 86 | पंचक्वामा | 26 | 26 |
| 62 | टकरावदा | 111 | 111 | 87 | पंचमुखी | 115 | 115 |
| 63 | टीटीपाड़ा | 47 | 47 | 88 | प्रतापपुरा | 64 | 64 |
| | **ड** | | | 89 | पड़न्या | 36 | 36 |
| | | | | 90 | पलवाड़ा | 156 | 156 |
| 64 | डेरखा (भरतगढ़) | 85 | 85 | 91 | पान्दा | 106 | 106 |
| 65 | डेलवी | 83 | 83 | 92 | पाना | 107 | 107 |
| | **ढ** | | | 93 | पायकुन्डा | 162 | 162 |
| | | | | 94 | पाली बड़ोदा | 23 | 23 |
| 66 | ढोलाना | 24 | 24 | 95 | पिटगारा | 37 | 37 |
| 67 | ढोलाना | 168 | 168 | 96 | पीपल खूंटा | 76 | 76 |
| | **त** | | | 97 | पीपलिया | 86 | 86 |
| 68 | तारोद | 116 | 116 | | **फ** | | |
| 69 | तिखीपाड़ा | 75 | 75 | 98 | फूलेड़ी | 109 | 109 |
| 0 | तिलगारा | 3 | 3 | | | | |
| 7 | | | | | **ब** | | |
| | **द** | | | 99 | बखतगढ़ | 70 | 70 |
| 71 | दचीगारा | 125 | 125 | 100 | बखतपुरा | 46 | 46 |
| 72 | दाँगीखेड़ी | 129 | 129 | 101 | बटवाडिया कलां | 81 | 81 |
| 73 | दीवान्या | 149 | 149 | 102 | बटवाडिया खुर्द | 80 | 80 |
| 74 | दूधवाल | 141 | 141 | 103 | बडवई | 124 | 124 |
| 75 | दोल्या | 45 | 45 | 104 | बड़ोदिया | 145 | 145 |
| | **ध** | | | 105 | बाबरडा | 167 | 167 |
| 76 | धमाना | 13 | 13 | 106 | बामन्दा कलां | 119 | 119 |
| 77 | धान्याखेड़ी | 150 | 150 | 107 | बामन्दा खुर्द | 118 | 118 |
| 78 | धारमीखेड़ा | 53 | 53 | 108 | बामन्या रुढ़ा | 62 | 62 |

# वर्णक्रमानुसार ग्रामों की सूची

| क्रम संख्या | ग्राम का नाम | स्थानीय कोड नम्बर 1971 | स्थानीय कोड नम्बर 1981 | क्रम संख्या | ग्राम का नाम | स्थानीय कोड नम्बर 1971 | स्थानीय कोड नम्बर 1981 |
|---|---|---|---|---|---|---|---|
| 1 | 2 | 3 | 4 | 1 | 2 | 3 | 4 |

## 22/1 बदनावर तहसील

| | | | | | | | |
|---|---|---|---|---|---|---|---|
| 109 | बामनसुता | 25 | 25 | 142 | मलथान | 10 | 10 |
| 110 | बामाखेड़ी | 87 | 87 | 143 | मेहतपुरा | 170 | 170 |
| 111 | बालोदा | 28 | 28 | 144 | मौसार | 123 | 123 |
| 112 | बावडिया | 73 | 73 | | **र** | | |
| 113 | विडवाल | 100 | 100 | | | | |
| 114 | बीड़ | 146 | 146 | 145 | रंगाराखेड़ी | 155 | 155 |
| 115 | बुकड़ावदाखेड़ी | 32 | 32 | 146 | रतनपुरा | 88 | 88 |
| 116 | बुलगारा | 34 | 34 | 147 | रलायता | 90 | 90 |
| 117 | बुलगारी | 93 | 93 | 148 | रायनपाड़ा | 59 | 59 |
| 118 | बेगन्दा | 14 | 14 | 149 | रीटोड़ा | 138 | 138 |
| 119 | बेंगन्दा | 117 | 117 | 150 | रीटोड़ी | 139 | 139 |
| 120 | बोरझडी | 104 | 104 | 151 | रूपाखेड़ा | 8 | 8 |
| 121 | बोरदा | 1 | 1 | 152 | रेशमगरा | 92 | 92 |
| 122 | बोरदी | 2 | 2 | | **ल** | | |
| 123 | बोराली | 31 | 31 | 153 | लीलीखेडी | 56 | 56 |
| | **भ** | | | | **व** | | |
| 124 | भाटखेरली | 143 | 143 | 154 | वरनासा | 152 | 152 |
| 125 | भाटबामन्दा | 142 | 142 | | **श** | | |
| 126 | भीमपुरा | 5 | 5 | | | | |
| 127 | भीमपुरा | 153 | 153 | 155 | शिवगढ़ (जालमपुरा) | 96 | 96 |
| 128 | भुवानखेड़ा | 12 | 12 | 156 | शेरगढ़ | 98 | 98 |
| 129 | भैंसोला | 48 | 48 | | **स** | | |
| 130 | भोइन्दा | 130 | 130 | 157 | सन्दला | 42 | 42 |
| | | | | 158 | सनावदा | 158 | 158 |
| | **म** | | | 159 | सनोली | 127 | 127 |
| | | | | 160 | सरदारपुरा | 71 | 71 |
| 131 | मक्काखेड़ी | 134 | 134 | 161 | सांगवी | 61 | 61 |
| 132 | मनासा | 159 | 159 | 162 | सांगवी उर्फ दौलतपुरा | 60 | 60 |
| 133 | मसान्या | 147 | 147 | 163 | साकतली | 72 | 72 |
| 134 | मांगल्या | 39 | 39 | 164 | सिलोदा खुर्द | 110 | 110 |
| 135 | माकनी | 157 | 157 | 165 | सिलोदा बुजुर्ग | 160 | 160 |
| 136 | माछामगरी | 67 | 67 | 166 | सिलोदिया | 18 | 18 |
| 137 | मायाखेड़ी | 20 | 20 | 167 | सेमलखेड़ा | 50 | 50 |
| 138 | मुंगेला | 55 | 55 | 168 | सेमलिया | 135 | 135 |
| 139 | मुकुन्दपुरा | 41 | 41 | | **ह** | | |
| 140 | मुन्डला | 166 | 166 | 169 | हनुमंत्या | 63 | 63 |
| 141 | मुरडका | 169 | 169 | 170 | हरकाझर | 69 | 69 |

# वर्णक्रमानुसार ग्रामों की सूची

| क्रम संख्या | ग्राम का नाम | स्थानीय कोड नम्बर 1971 | स्थानीय कोड नम्बर 1981 | क्रम संख्या | ग्राम का नाम | स्थानीय कोड नम्बर 1971 | स्थानीय कोड नम्बर 1981 |
|---|---|---|---|---|---|---|---|
| 1 | 2 | 3 | 4 | 1 | 2 | 3 | 4 |

## 22/2 सरदारपुर तहसील

### अ

| | | | |
|---|---|---|---|
| 1 | अंजनमाल | 147 | 147 |
| 2 | अकोलिया | 35 | 35 |
| 3 | अम्बा | 94 | 94 |
| 4 | अम्बेड़ी | 113 | 113 |
| 5 | अमझर | 111 | 111 |
| 6 | अमझेरा | 186 | 188 |
| 7 | अमोदिया | 156 | 156 |
| 8 | अहमद | 81 | 81 |
| 9 | आंतेड़ी | 193 | 195 |
| 10 | आनन्द खेड़ी | 16 | 16 |
| 11 | आम्बाघाड़ा | 127 | 117 |
| 12 | आम्बामाल | 141 | 141 |
| 13 | आमल्या | 133 | 133 |

### इ

| | | | |
|---|---|---|---|
| 14 | इड़रिया | 189 | 191 |
| 15 | इन्चूर | 117 | 117 |
| 16 | इमलीपाड़ा | 9 | 9 |
| 17 | इमलीपुरा | 178 | 180 |

### उ

| | | | |
|---|---|---|---|
| 18 | उटावा | 125 | 125 |
| 19 | उण्डेली | 180 | 182 |
| 20 | उमरिया कलां | 122 | 122 |
| 21 | उमरिया खुर्द | 121 | 121 |
| 22 | उमरेना | 14 | 14 |

### क

| | | | |
|---|---|---|---|
| 23 | कंजरोटा | 152 | 152 |
| 24 | कचनारिया | 5 | 5 |
| 25 | कचास्थल | 77 | 77 |
| 26 | करनावद | 115 | 115 |
| 27 | करमदी पाड़ा | 103 | 103 |
| 28 | काँकडपाड़ा | 106 | 106 |
| 29 | किलोली | 12 | 12 |
| 30 | कुंमारपाट | 168 | 170 |
| 31 | कुशलपुरा | 95 | 95 |
| 32 | केरिया | 123 | 123 |
| 33 | केसरपुरा | 146 | 146 |
| 34 | केसरपुरा तेली | 72 | 72 |
| 35 | केसरपुरा निपान्या | 185 | 187 |
| 36 | कोटड़ा कलां | 57 | 57 |
| 37 | कोटड़ा खुर्द | 60 | 60 |

### ख

| | | | |
|---|---|---|---|
| 38 | खजुरिया | 137 | 137 |
| 39 | खमालिया | 172 | 174 |
| 40 | खारजूनी | 75 | 75 |
| 41 | खरेली | 181 | 183 |
| 42 | खांकेड़ी | 192 | 194 |
| 43 | खाकराझिरी | 97 | 97 |
| 44 | खीमाखेड़ी | 162 | 164 |
| 45 | खूंटपला | 44 | 44 |
| 46 | खोडा | 142 | 142 |
| 47 | खेड़ीपाड़ा | 4 | 4 |
| 48 | खेरखेड़ा | 22 | 22 |

### ग

| | | | |
|---|---|---|---|
| 49 | गबालझिरी | 45 | 45 |
| 50 | गलोण्डा | 67 | 67 |
| 51 | गुमानपुरा | 153 | 153 |
| 52 | गुराडिया | 108 | 108 |
| 53 | गुलरीपाड़ा | 3 | 3 |
| 54 | गोंदीखेड़ा अमझेरा | 79 | 79 |
| 55 | गोदीखेड़ा चारण | 31 | 31 |
| 56 | गोंदीखेड़ा राजोद | 23 | 23 |
| 57 | गोटिया आम | 104 | 104 |
| 58 | गोलपुरा | 175 | 177 |
| 59 | गोविन्दपुरा | 167 | 169 |

### घ

| | | | |
|---|---|---|---|
| 60 | घटोदा | 64 | 64 |

# वर्णक्रमानुसार ग्रामों की सूची

| क्रम संख्या | ग्राम का नाम | स्थानीय कोड नम्बर 1971 | स्थानीय कोड नम्बर 1981 | क्रम संख्या | ग्राम का नाम | स्थानीय कोड नम्बर 1971 | स्थानीय कोड नम्बर 1981 |
|---|---|---|---|---|---|---|---|
| 1 | 2 | 3 | 4 | 1 | 2 | 3 | 4 |

## 22/2 सरदारपुर तहसील

### च

| | | | |
|---|---|---|---|
| 61 | चन्दोडिया | 43 | 43 |
| 62 | चालनी | 184 | 186 |
| 63 | चालनी माता | 109 | 109 |
| 64 | चिचोडिया | 164 | 166 |
| 65 | चुनारपाड़ा | 135 | 135 |
| 66 | चुनियागडी | 42 | 42 |
| 67 | चोटिया बालोद | 59 | 59 |
| 68 | चौबारा | 129 | 129 |

### छ

| | | | |
|---|---|---|---|
| 69 | छड़ावद | 124 | 124 |
| 70 | छायन | 36 | 37 |
| 71 | छिपापुरा | 179 | 181 |

### ज

| | | | |
|---|---|---|---|
| 72 | जूनापानी | 100 | 100 |
| 73 | जोलाना | 54 | 54 |

### झ

| | | | |
|---|---|---|---|
| 74 | झाई | 91 | 91 |
| 75 | झिझोंटा | 15 | 15 |

### ट

| | | | |
|---|---|---|---|
| 76 | टाण्डा खेड़ा | 161 | 163 |
| 77 | टाण्डा खेड़ा | 61 | 61 |
| 78 | टिकमाझिरी | 112 | 112 |
| 79 | टिमरी पाड़ा | 101 | 101 |
| 80 | टिमायची | 86 | 86 |

### ड

| | | | |
|---|---|---|---|
| 81 | डाडूर | 195 | 197 |

### त

| | | | |
|---|---|---|---|
| 82 | तलोण्डा | 68 | 68 |
| 83 | ताराघाटी | 143 | 143 |
| 84 | तिरला | 136 | 136 |

### द

| | | | |
|---|---|---|---|
| 85 | दतीगांव | 102 | 102 |
| 86 | दन्तोली | 63 | 63 |
| 87 | दलपुरा | 157 | 157 |
| 88 | दसाई | 66 | 66 |
| 89 | दूधी कांच | 93 | 93 |
| 90 | देदला | 51 | 51 |
| 91 | देवगढ़ | 10 | 10 |
| 92 | देवीखेड़ां | 28 | 28 |

### ध

| | | | |
|---|---|---|---|
| 93 | धूलिया खेड़ी | 34 | 35 |
| 94 | धुलेट | 154 | 154 |
| 95 | धोलगढ़ | 11 | 11 |

### न

| | | | |
|---|---|---|---|
| 96 | नन्दलाई | 18 | 18 |
| 97 | नयापुरा | 150 | 150 |
| 98 | नरसिंह देवला | 158 | 158 |
| 99 | नवापाड़ा | 1 | 1 |
| 100 | नवापुरा | 140 | 140 |
| 101 | नान्दना | 29 | 29 |
| 102 | निपाजली | 13 | 13 |

### प

| | | | |
|---|---|---|---|
| 103 | पंचरून्डी | 50 | 50 |
| 104 | पटलावदिया | 166 | 168 |
| 105 | पटोल्या | 38 | 38 |
| 106 | पडूनी कलां | 48 | 48 |

# वर्णक्रमानुसार ग्रामों की सूची

| क्रम संख्या | ग्राम का नाम | स्थानीय कोड नम्बर 1971 | स्थानीय कोड नम्बर 1981 | क्रम संख्या | ग्राम का नाम | स्थानीय कोड नम्बर 1971 | स्थानीय कोड नम्बर 1981 |
|---|---|---|---|---|---|---|---|
| 1 | 2 | 3 | 4 | 1 | 2 | 3 | 4 |

## 22/2 सरदारपुर तहसील

| | | | | | | | |
|---|---|---|---|---|---|---|---|
| 107 | पड़ुनी खुर्द | 40 | 40 | 138 | भरावदा | 71 | 71 |
| 108 | पमावदा | 84 | 84 | 139 | भानगढ़ | 85 | 85 |
| 109 | पिपरनी | 155 | 155 | 140 | भीलखेड़ी | 145 | 145 |
| 110 | पिपल्या भांत | 105 | 105 | 141 | भीलगुन | 70 | 70 |
| 111 | पोलिया | 148 | 148 | 142 | भेरूपाड़ा | 128 | 128 |
| | | | | 143 | भोपावर | 169 | 171 |
| | फ | | | | म | | |
| 112 | फूट तलाब | 134 | 134 | | | | |
| 113 | फूल गांवड़ी | 165 | 167 | 144 | मनाल्या | 138 | 138 |
| | | | | 145 | महापुरा | 87 | 87 |
| | ब | | | 146 | मागोंद | 187 | 189 |
| | | | | 147 | माबलिया | 90 | 90 |
| 114 | बड़बेली | 159 | 161 | 148 | मानगढ़ | 120 | 120 |
| 115 | बड़ी पाड़ा | 99 | 99 | 149 | मारोल | 194 | 196 |
| 116 | बनी | 47 | 47 | 150 | मीढ़ा | 176 | 178 |
| 117 | बरखेड़ा | 41 | 41 | 151 | मेहमांव | 160 | 162 |
| 118 | बरमखेड़ी | 49 | 46 | 152 | मोयाखेड़ा | 21 | 21 |
| 119 | बरमण्डल | 39 | 39 | 153 | मोयाखेड़ा | 83 | 83 |
| 120 | बमलाई | 24 | 24 | 154 | मोरगाव | 182 | 184 |
| 121 | बांकिया पाड़ा | 8 | 8 | 155 | मोरपीपली | 132 | 132 |
| 122 | बांकेडी | 191 | 193 | 156 | मौलाना | 52 | 52 |
| 123 | बाम पीपल्या | 149 | 149 | | | | |
| 124 | बाटिया बड़ी | 116 | 116 | | र | | |
| 125 | बान्देडी | 190 | 192 | | | | |
| 126 | बामनखेड़ी | 62 | 62 | 157 | रंगपुरा | 144 | 144 |
| 127 | बालोदा | 76 | 76 | 158 | रतनपुरा | 118 | 118 |
| 128 | बिछिया | 171 | 173 | 159 | रसाल्या | 2 | 2 |
| 129 | बिमरोड़ | 151 | 151 | 160 | राजघाट | 6 | 6 |
| 130 | बड़ोदिया | 173 | 175 | 161 | राजपुरा | 188 | 190 |
| 131 | बोडिया | 53 | 53 | 162 | राजोद | 7 | 7 |
| 132 | बोदला | 177 | 179 | 163 | रामखेड़ा | 17 | 17 |
| 133 | बोदली | 56 | 56 | 164 | रालामंडल | 73 | 73 |
| 134 | बोरखेड़ी | 174 | 176 | 165 | रिंगनोद | 170 | 172 |
| 135 | बोला | 82 | 82 | 166 | रूनो | 25 | 25 |
| | | | | 167 | रूपाखेड़ा | 55 | 55 |
| | भ | | | 168 | राजगढ़ | -- | 159 |
| | | | | | ल | | |
| 136 | भन्डारिया | 79 | 79 | 169 | लक्कड़खाई | 126 | 126 |
| 137 | भमती | 92 | 92 | 170 | लालपुरा | 96 | 96 |

# वर्णक्रमानुसार ग्रामों की सूची

| क्रम संख्या | ग्राम का नाम | स्थानीय कोड नम्बर 1971 | स्थानीय कोड नम्बर 1981 | क्रम संख्या | ग्राम का नाम | स्थानीय कोड नम्बर 1971 | स्थानीय कोड नम्बर 1981 |
|---|---|---|---|---|---|---|---|
| 1 | 2 | 3 | 4 | 1 | 2 | 3 | 4 |

## 22/2 सरदारपुर तहसील

| | | | | | | | |
|---|---|---|---|---|---|---|---|
| 171 | लाबरिया | 33 | 34 | 184 | सूखी इमली | 130 | 130 |
| 172 | लेड़गांव | 80 | 80 | 185 | सुनारिया | 139 | 139 |
| | | | | 186 | सुलतानपुर | 196 | 198 |
| | श | | | 187 | सुहाना | 110 | 110 |
| | | | | 188 | सेमल्या | 119 | 119 |
| 173 | श्यामपुरा | 98 | 98 | 189 | सेमलखेड़ी | 46 | 46 |
| 174 | श्यामपुरा ठाकुर | 163 | 165 | 190 | सेमलखेड़ी कलां | 65 | 65 |
| | | | | 191 | सोन्या खेड़ी | 69 | 69 |
| | स | | | 192 | सोनगढ़ | 88 | 88 |
| | | | | 193 | सरदारपुर | --- | 160 |
| 175 | सगवास | 74 | 74 | | | | |
| 176 | सन्दला | 27 | 27 | | ह | | |
| 177 | सरोदा | 107 | 107 | | | | |
| 178 | सलवा | 30 | 30 | | | | |
| 179 | साजोद | 19 | 19 | 194 | हनमन्त्या काग | 78 | 78 |
| 180 | सारोठ | 26 | 26 | 195 | हनमन्त्या पदमपुरा | 58 | 58 |
| 181 | सिगोडिया | 131 | 131 | 196 | हनमन्त्या साजोद | 20 | 20 |
| 182 | सिन्दुरिया | 37 | 36 | 197 | हनमन्त्या सिगेश्वर | 32 | 32 |
| 183 | सियावदा | 114 | 114 | 198 | हातोव | 183 | 185 |

## 22/3 धार तहसील

| | | | | | | | |
|---|---|---|---|---|---|---|---|
| | अ | | | 14 | अम्बापुरा | 356 | 357 |
| | | | | 15 | अम्बापुरा | 402 | 403 |
| 1 | अंजनाई | 188 | 188 | 16 | अम्बापुरा | 452 | 453 |
| 2 | अकोदा | 4 | 4 | 17 | अहीरखेड़ी | 256 | 556 |
| 3 | अकोल्या | 58 | 58 | | | | |
| 4 | अकोल्या | 277 | 277 | | आ | | |
| 5 | अचाना | 268 | 268 | | | | |
| 6 | अडबेली | 361 | 362 | 18 | आंवल्या | 429 | 429 |
| 7 | अड़वी | 223 | 223 | 19 | आवलीपुरा | 431 | 432 |
| 8 | अघसेरियापुरा | 450 | 451 | 20 | आगराखेड़ी | 272 | 272 |
| 9 | अण्डीबेड़ा | 147 | 147 | 21 | आड़ाबयडापुरा | 451 | 452 |
| 10 | अन्तराय | 62 | 62 | 22 | आथर | 114 | 114 |
| 11 | अनारद | 29 | 29 | 23 | आबूखेड़ी | 309 | 309 |
| 12 | अम्बापाटड़ी | 128 | 128 | 24 | आबूघाटी | 400 | 401 |
| 13 | अम्बापुरा | 138 | 138 | 25 | अम्बाकुन्डिया | 143 | 143 |

# वर्णक्रमानुसार ग्रामों की सूची

| क्रम संख्या | ग्राम का नाम | स्थानीय कोड नम्बर 1971 | स्थानीय कोड नम्बर 1981 | क्रम संख्या | ग्राम का नाम | स्थानीय कोड नम्बर 1971 | स्थानीय कोड नम्बर 1981 |
|---|---|---|---|---|---|---|---|
| 1 | 2 | 3 | 4 | 1 | 2 | 3 | 4 |

## 22/3 धार तहसील

| | | | | | | | |
|---|---|---|---|---|---|---|---|
| 26 | आमखेड़ा | 112 | 112 | 53 | कछावदा | 168 | 168 |
| 27 | आमखो | 406 | 407 | 54 | कठोड़िया | 228 | 228 |
| 28 | आमल्या भेरू | 131 | 131 | 55 | कडोला खुर्द | 83 | 83 |
| 29 | आमला | 156 | 156 | 56 | कडोला बुजुर्ग | 81 | 81 |
| 30 | आली | 323 | 324 | 57 | कनड़ीपुरा | 396 | 397 |
| 31 | आसूखेड़ी | 287 | 287 | 58 | कनावल | 25 | 25 |
| 32 | आहू | 11 | 11 | 59 | कनेरियां | 317 | 317 |
| | इ | | | 60 | करंजवा | 239 | 239 |
| | | | | 61 | करमतलाई | 378 | 379 |
| | | | | 62 | कराड़िया | 18 | 18 |
| 33 | इमलीपुरा | 453 | 454 | 63 | करेली | 200 | 200 |
| 34 | इस्लामपुरा | 110 | 110 | 64 | करोदिया | 237 | 237 |
| | उ | | | 65 | करोंदिया | 347 | 348 |
| | | | | 66 | करोंदिया खालीफुरा | 454 | 455 |
| 35 | उकालरा | 367 | 368 | 67 | कल्याणसी खेड़ी | 291 | 291 |
| 36 | उज्जैनी | 238 | 238 | 68 | कलसाड़ा खुर्द | 245 | 245 |
| 37 | उटावद | 88 | 88 | 69 | कलसाड़ा बुजुर्ग | 24 | 24 |
| 38 | उटावदा | 8 | 8 | 70 | कांकलपुरा | 328 | 329 |
| 39 | उतरसी | 89 | 89 | 71 | कांगदीपुरा | 326 | 327 |
| 40 | उदली | 286 | 286 | 72 | कामता | 172 | 172 |
| 41 | उन्डाखो | 382 | 383 | 73 | कल्यादेह | 348 | 349 |
| 42 | उपड़ी | 258 | 258 | 74 | कालमखेड़ी | 91 | 91 |
| 43 | उमरपुरा | 399 | 400 | 75 | काली किराय | 423 | 424 |
| 44 | उमरिया | 31 | 31 | 76 | काली घाटी | 387 | 388 |
| 45 | उमरिया | 263 | 263 | 77 | कालीबेल | 467 | 468 |
| 46 | उमरिया छोटा | 355 | 356 | 78 | कालूखेडी | 38 | 38 |
| | ए | | | 79 | किलौली | 252 | 252 |
| | | | | 80 | किसना खोदरा | 346 | 347 |
| 47 | एकलदना | 261 | 261 | 81 | कीडिया | 342 | 343 |
| 48 | एकलदूना धार | 250 | 250 | 82 | कुंजरोद | 320 | 321 |
| 49 | एकलारा | 47 | 47 | 83 | कुँवरसी | 294 | 294 |
| | ओ | | | 84 | कुन्डा | 324 | 325 |
| | | | | 85 | कुन्डिया | 357 | 358 |
| 50 | ओसरा | 7 | 7 | 86 | कुन्डला | 182 | 182 |
| | | | | 87 | कुन्डली | 376 | 377 |
| | क | | | 88 | कुन्डी | 159 | 159 |
| | | | | 89 | कुन्दरसी | 79 | 79 |
| 51 | कंडारिया | 65 | 65 | 90 | कुमार कराड़िया | 262 | 262 |
| 52 | कछाल | 331 | 332 | 91 | कसाड़िया | 424 | 425 |

# वर्णक्रमानुसार ग्रामों की सूची

| क्रम संख्या | ग्राम का नाम | स्थानीय कोड नम्बर 1971 | स्थानीय कोड नम्बर 1981 | क्रम संख्या | ग्राम का नाम | स्थानीय कोड नम्बर 1971 | स्थानीय कोड नम्बर 1981 |
|---|---|---|---|---|---|---|---|
| 1 | 2 | 3 | 4 | 1 | 2 | 3 | 4 |

## 22/3 धार तहसील

| | | | | | | | |
|---|---|---|---|---|---|---|---|
| 92 | कुवा | 362 | 363 | 125 | गवला | 278 | 278 |
| 93 | केसूर | 69 | 69 | 126 | गवला | 55 | 55 |
| 94 | कोकलझीरी | 142 | 142 | 127 | गांवदा | 421 | 422 |
| 95 | कोठड़ा | 351 | 352 | 128 | गाड़ाघाट | 166 | 166 |
| 96 | कोठीसोडपुर | 408 | 409 | 129 | गिदकिराय | 217 | 217 |
| | | | | 130 | गुगली | 329 | 330 |
| | ख | | | 131 | गुणावद | 242 | 242 |
| | | | | 132 | गुनेरा | 416 | 417 |
| 97 | खड़ो | 16 | 16 | 133 | गुमानपुरा | 354 | 355 |
| 98 | खण्डवा | 284 | 284 | 134 | गुराडिया | 35 | 35 |
| 99 | खरवारी | 173 | 173 | 135 | गुलरझीरीपुरा | 432 | 433 |
| 100 | खरमपुर | 116 | 116 | 136 | गुलवा | 233 | 233 |
| 101 | खरसोड़ा | 6 | 6 | 137 | गुवाडी | 157 | 157 |
| 102 | खादन खुर्द | 107 | 107 | 138 | गोदगाव | 290 | 290 |
| 103 | खादन बुजुर्ग | 220 | 220 | 139 | गोलपुरा | 167 | 167 |
| 104 | खानकपुरी | 44 | 44 | 140 | गोलपुरा | 420 | 421 |
| 105 | खानपुर | 229 | 229 | 141 | गोविन्दपुरा | 56 | 56 |
| 106 | खानपुरा | 102 | 102 | 142 | गोविन्दपुरा | 295 | 295 |
| 107 | खानपुरा | 176 | 176 | | | | |
| 108 | खामला | 90 | 90 | | घ | | |
| 109 | खिड़क्या कलाँ | 151 | 151 | | | | |
| 110 | खिड़क्या खुर्द | 152 | 152 | 143 | घुगरीपुरा | 433 | 434 |
| 111 | खिलेडी | 63 | 63 | 144 | घोड़ाबाद | 133 | 133 |
| 112 | खिलचीपुरा | 40 | 40 | | | | |
| 113 | खीरड | 194 | 194 | | च | | |
| 114 | खेडा | 276 | 276 | | | | |
| 115 | खेडी | 365 | 366 | 145 | चन्दनखेड़ी | 285 | 285 |
| 116 | खेरपुरा | 334 | 335 | 146 | चन्दवाड़ा | 12 | 12 |
| 117 | खेरोद | 27 | 27 | 147 | चम्बल बरोदा | 267 | 267 |
| | | | | 148 | चमारकुबा | 135 | 135 |
| | ग | | | 149 | चमारी | 213 | 213 |
| | | | | 150 | चाकल्या | 134 | 134 |
| | | | | 151 | चारघाटी | 422 | 423 |
| 118 | गंगानगर | 127 | 127 | 152 | चिकल्या | 118 | 118 |
| 119 | गयानपुरा | 415 | 416 | 153 | चिड़ावद | 19 | 19 |
| 120 | गऊमाल | 339 | 340 | 154 | चीकखोदरापुरा | 434 | 435 |
| 121 | गढ़ | 158 | 158 | 155 | चीकली | 385 | 386 |
| 122 | गयासाबाद | 254 | 254 | 156 | चीलूर | 119 | 119 |
| 123 | गरडावद | 15 | 15 | 157 | चूगा भाटीपुरा | 444 | 445 |
| 124 | गल्लामवडी | 455 | 456 | 158 | चेलाय | 212 | 212 |

# वर्णक्रमानुसार ग्रामों की सूची

| क्रम संख्या | ग्राम का नाम | स्थानीय कोड नम्बर 1971 | स्थानीय कोड नम्बर 1981 | क्रम संख्या | ग्राम का नाम | स्थानीय कोड नम्बर 1971 | स्थानीय कोड नम्बर 1981 |
|---|---|---|---|---|---|---|---|
| 1 | 2 | 3 | 4 | 1 | 2 | 3 | 4 |

## 22/3 धार तहसील

| | | | | | | | |
|---|---|---|---|---|---|---|---|
| 159 | चोरबरड़ा | 207 | 207 | 190 | झिरन्या | 430 | 431 |
| 160 | चोरबर्डी | 360 | 361 | 191 | झीकड़यापुरा | 436 | 437 |
| 161 | चोरबावड़ीपुरा | 435 | 436 | | | | |
| 162 | चौकी | 61 | 61 | | ड | | |
| | | | | 192 | डडियाला | 162 | 162 |
| | छ | | | 193 | डिगठान | 307 | 307 |
| 163 | छटिया | 5 | 5 | 194 | डिंगलाय | 232 | 232 |
| 164 | छड़ोदा | 82 | 82 | 195 | डूण्डीबर्डी | 350 | 351 |
| 165 | छापर | 20 | 20 | 196 | डेहरी सराय | 259 | 259 |
| 166 | छोटा बरखेड़ा | 374 | 375 | | | | |
| | | | | | ढ | | |
| | ज | | | | | | |
| | | | | 197 | ढाल | 472 | 473 |
| 167 | जम्बूरखेड़ी | 92 | 92 | 198 | ढावली | 210 | 210 |
| 168 | जलवाय | 298 | 298 | 199 | ढिंगलीपुरा | 196 | 196 |
| 169 | जामन्दा | 469 | 470 | 200 | ढुकनी खालसा | 336 | 336 |
| 170 | जामन्दा | 41 | 41 | 201 | ढुकनी माफी | 333 | 334 |
| 171 | जामन्या | 395 | 396 | 202 | ढेरबड़ी | 417 | 418 |
| 172 | जामन्या | 343 | 344 | 203 | ढोरमारियापुरा | 437 | 438 |
| 173 | जामन्या | 456 | 457 | | | | |
| 174 | जामनघाटी | 428 | 429 | | त | | |
| 175 | जामनझिरी | 468 | 469 | | | | |
| 176 | जामनपाटी | 366 | 367 | 204 | तलवाड़ा | 225 | 225 |
| 177 | जामला | 364 | 365 | 205 | ताजपुर | 46 | 46 |
| 178 | जामोदी | 274 | 274 | 206 | तारपुरा | 281 | 281 |
| 179 | जीरापुरा | 327 | 328 | 207 | तिरला | 115 | 115 |
| 180 | जूहाबदा | 71 | 71 | 208 | तिसगांव | 28 | 28 |
| 181 | जूनाखेडा | 471 | 472 | 209 | तीतीपुरा | 390 | 391 |
| 182 | जूना गोलपुरा | 129 | 129 | 210 | तीवड़ी | 57 | 57 |
| 183 | जूनापानी | 181 | 181 | 211 | तेलीपुरा | 153 | 153 |
| 184 | जूनापानी | 457 | 458 | 212 | तोरनोद | 45 | 45 |
| 185 | जूनी ढाल | 470 | 471 | | | | |
| 186 | जेतपुरा | 42 | 42 | | द | | |
| 187 | जोडवा | 208 | 208 | | | | |
| | | | | 213 | दंगोठा | 255 | 255 |
| | झ | | | 214 | दंड | 219 | 219 |
| | | | | 215 | दिलावरा | 222 | 222 |
| 188 | झाडी बरोदा | 299 | 299 | 216 | दुर्गापुरा | 438 | 439 |
| 189 | झाबरी | 397 | 398 | 217 | दूधी कुन्डालपुर | 440 | 441 |

# वर्णक्रमानुसार ग्रामों की सूची

| क्रम संख्या | ग्राम का नाम | स्थानीय कोड नम्बर 1971 | स्थानीय कोड नम्बर 1981 | क्रम संख्या | ग्राम का नाम | स्थानीय कोड नम्बर 1971 | स्थानीय कोड नम्बर 1981 |
|---|---|---|---|---|---|---|---|
| 1 | 2 | 3 | 4 | 1 | 2 | 3 | 4 |

## 22/3 धार तहसील

| | | | | | | | |
|---|---|---|---|---|---|---|---|
| 218 | देदला | 94 | 94 | | **प** | | |
| 219 | देलमी | 95 | 95 | | | | |
| 220 | देवकीमाल | 218 | 218 | 251 | पवलाना | 32 | 32 |
| 221 | देवीझिरी | 475 | 476 | 252 | पटाडापुरा | 437 | 440 |
| 222 | देवीपुरा | 193 | 193 | 253 | पनाला | 414 | 415 |
| 223 | देवीपुरा | 177 | 177 | 254 | परवतपुरा | 439 | 440 |
| 224 | दौलतपुर | 84 | 84 | 255 | पलासमाल | 473 | 474 |
| 225 | दौलतपुरा | 353 | 354 | 256 | पाड़ल्या | 99 | 99 |
| | | | | 257 | पाटड़ी | 340 | 341 |
| | **ध** | | | 258 | पाटभोगा | 186 | 186 |
| | | | | 259 | पारध्या | 458 | 459 |
| 226 | धन्नड़ खुर्द | 280 | 280 | 260 | पिंजराया | 21 | 31 |
| 227 | धरावरा | 96 | 96 | 261 | पिपल्या | 308 | 308 |
| 228 | धामन्दा | 2 | 2 | 262 | पिपल्या | 297 | 297 |
| 229 | धोला हनुमान | 149 | 149 | 263 | पिपल्या | 26 | 26 |
| | | | | 264 | पिपलीमाल | 379 | 380 |
| | **न** | | | 265 | पीथ्यापुरा | 185 | 185 |
| | | | | 266 | पीथमपुर | 282 | 282 |
| 230 | नाजिक बरोदा | 235 | 235 | 267 | पीपल्दा | 244 | 244 |
| 231 | नन्दलालपुरा | 394 | 395 | 268 | पीपल खूंट | 211 | 211 |
| 232 | नराणपुरा | 236 | 236 | 269 | पीपलीमाल | 332 | 333 |
| 233 | नलावदा | 122 | 122 | 270 | पीरघाटा | 459 | 460 |
| 234 | नवासा | 48 | 48 | 271 | पेमीपुरा | 130 | 130 |
| 235 | नहारछाजा | 132 | 132 | | | | |
| 236 | नांदनखेड़ा | 123 | 123 | | **फ** | | |
| 237 | नांदनवासा | 124 | 124 | | | | |
| 238 | नाई बरोदा | 319 | 319 | 272 | फाल्क्या घाटपुरा | 442 | 443 |
| 239 | नाईखेड़ा | — | 320 | 273 | फीफरीपुरा | 214 | 214 |
| 240 | नानकापुरा | 373 | 374 | | | | |
| 241 | नानाघाटा | 201 | 201 | | **ब** | | |
| 242 | नालछा | 413 | 414 | | | | |
| 243 | निजामपुरा | 303 | 303 | 274 | बंगरेड | 330 | 331 |
| 244 | निपावली | 49 | 49 | 275 | बंजारी | 345 | 346 |
| 245 | नियामत खेड़ी | 86 | 86 | 276 | बजारीपुरा | 443 | 444 |
| 246 | निशानिया | 180 | 180 | 277 | बंधाव | 405 | 406 |
| 247 | नीमखेड़ा | 190 | 190 | 278 | बघाव कला | 368 | 369 |
| 248 | नीमटोका | 179 | 179 | 279 | बकसाना | 265 | 265 |
| 249 | नेकपुर | 249 | 249 | 280 | बकानखेड़ा | 419 | 420 |
| 250 | नौगांव बुजुर्ग | 39 | 39 | 281 | बगड़ | 247 | 247 |

# वर्णक्रमानुसार ग्रामों की सूची

| क्रम संख्या | ग्राम का नाम | स्थानीय कोड नम्बर 1971 | स्थानीय कोड नम्बर 1981 | क्रम संख्या | ग्राम का नाम | स्थानीय कोड नम्बर 1971 | स्थानीय कोड नम्बर 1981 |
|---|---|---|---|---|---|---|---|
| 1 | 2 | 3 | 4 | 1 | 2 | 3 | 4 |

## 22/3 धार तहसील

| | | | | | | | |
|---|---|---|---|---|---|---|---|
| 282 | बगडी | 321 | 322 | 322 | बेड़वापुरा | 461 | 462 |
| 283 | बगड़ी ताल | 67 | 67 | 323 | बेडिया | 189 | 189 |
| 284 | बगड़ी तुर्क | 93 | 93 | 324 | बेरछा | 22 | 22 |
| 285 | बगदून | 271 | 271 | 325 | बोदबाडा खुर्द | 73 | 73 |
| 286 | बगोदा | 264 | 264 | 326 | बोदवाड़ा बुजुर्ग | 120 | 120 |
| 287 | बछड़ाबदा | 304 | 304 | 327 | बोरखेड़ा | 216 | 216 |
| 288 | बडछापरा | 253 | 253 | 328 | बोरदा | 230 | 230 |
| 289 | बड़पीपली | 97 | 97 | 329 | बोरदा | 117 | 117 |
| 290 | बड़लीपुरा | 146 | 146 | 330 | बोरी | 209 | 209 |
| 291 | बड़लीपुरा कलाँ | 161 | 161 | 331 | बोरी कुंडाल | 148 | 148 |
| 292 | बड़लीपुरा खुर्द | 160 | 160 | | | | |
| 293 | बड़ा कलाँ | 198 | 198 | | भ | | |
| 294 | बड़ा बरखेड़ा | 337 | 338 | | | | |
| 295 | बडीया | 388 | 389 | 332 | भडक्या | 426 | 427 |
| 296 | बड़ोदिया | 59 | 59 | 333 | भरकुवा | 175 | 175 |
| 297 | बनेड़िया | 240 | 240 | 334 | भमगढ | 191 | 191 |
| 298 | बरडीपुरा | 341 | 342 | 335 | भाटी खोदरी | 384 | 385 |
| 299 | बरडीपुरा | 204 | 204 | 336 | भिचोली | 266 | 266 |
| 300 | बरदरी | 275 | 275 | 337 | भिड़ोता खुर्द | 51 | 51 |
| 301 | बरखो | 372 | 373 | 338 | भिड़ोताकोट | 78 | 78 |
| 302 | बांगला | 313 | 313 | 339 | भीमगढ़पुरा | 445 | 446 |
| 303 | बाकली कलाँ | 154 | 154 | 340 | भीलकुन्डा | 418 | 419 |
| 304 | बाकली खुर्द | 155 | 155 | 341 | भीलखेड़ी | 315 | 315 |
| 305 | बाकुरली | 23 | 23 | 342 | भीलतलवाडा | 380 | 381 |
| 306 | बागडिया | 100 | 100 | 343 | भीलवर खेड़ा | 411 | 412 |
| 307 | बाछनपुर | 312 | 312 | 344 | भुवादा | 178 | 178 |
| 308 | बायखेड़ा | 241 | 241 | 345 | भूती बावड़ी | 137 | 137 |
| 309 | बारीपुरा | 460 | 461 | 346 | भूरा कुआं | 463 | 464 |
| 310 | बाल्दीपुरा | 139 | 139 | 347 | भूरीघाटी | 464 | 465 |
| 311 | बालोदा खुर्द | 3 | 3 | 348 | भूरीमाल | 136 | 136 |
| 312 | बालोदा बुजुर्ग | 54 | 54 | 349 | भैरूघाटापुरा | 441 | 442 |
| 313 | बिच्छू बरडी | 215 | 215 | 350 | भैरू पिपल्या | 318 | 318 |
| 314 | बिजूर | 70 | 70 | 351 | भोड़िया | 283 | 283 |
| 315 | बियाघाटी | 462 | 463 | 352 | भोज्यापुरा | 446 | 447 |
| 316 | बिल्यादेह | 377 | 378 | | | | |
| 317 | बिल्लोद | 302 | 302 | | म | | |
| 318 | बिलौदा | 231 | 231 | | | | |
| 319 | बिलोदा | 17 | 17 | 353 | मगजपुरा | 226 | 226 |
| 320 | बुड़ीगाडव | 386 | 387 | 354 | मगजपुरा | 43 | 43 |
| 321 | बेकल्या | 474 | 475 | 355 | मड़ा | 145 | 145 |

# वर्णक्रमानुसार ग्रामों की सूची

| क्रम संख्या | ग्राम का नाम | स्थानीय कोड नम्बर 1971 | स्थानीय कोड नम्बर 1981 | क्रम संख्या | ग्राम का नाम | स्थानीय कोड नम्बर 1971 | स्थानीय कोड नम्बर 1981 |
|---|---|---|---|---|---|---|---|
| 1 | 2 | 3 | 4 | 1 | 2 | 3 | 4 |

## 22/3 धार तहसील

| | | | | | | | |
|---|---|---|---|---|---|---|---|
| 356 | मन्ड़लावदा | 269 | 269 | 393 | रतनागरा | 101 | 101 |
| 357 | मतलबपुरा | 113 | 113 | 394 | रतवा | 234 | 234 |
| 358 | मनासिया | 338 | 339 | 395 | राजगढ़ | 476 | 477 |
| 359 | मलगाँव | 34 | 34 | 396 | रातीतलाई | 401 | 402 |
| 360 | मवड़ीपुरा | 187 | 187 | 397 | राधानगर | 293 | 293 |
| 361 | मवड़ीपुरा | 409 | 410 | 398 | रानीपुरा | 126 | 126 |
| 362 | मवड़ीपुरा | 140 | 140 | 399 | रामगढ़ | 389 | 390 |
| 363 | महाराज खेड़ी | 310 | 310 | 400 | रामपुर | 52 | 52 |
| 364 | महुड़ीपुरा | 448 | 449 | 401 | रायण | 301 | 301 |
| 365 | मांगरोल | 300 | 300 | 402 | रायपुरिया | 121 | 121 |
| 366 | मांडव | 391 | 392 | 403 | रुंगल्या | 251 | 251 |
| 367 | माचकदा | 76 | 76 | 404 | रूपट्टा | 296 | 296 |
| 368 | माधोपुर | 289 | 289 | 405 | रेहटीया | 169 | 169 |
| 369 | मान्डली | 150 | 150 | | | | |
| 370 | माफीपुरा | 104 | 104 | | ल | | |
| 371 | मालीपुरा | 404 | 405 | | | | |
| 372 | मालीवाड़ा | 108 | 108 | 406 | लटामली | 363 | 364 |
| 373 | मियापुरा | 227 | 227 | 407 | लबरावदा | 37 | 37 |
| 374 | मियापुर पहाड़ | 199 | 199 | 408 | लसूड़िया | 33 | 33 |
| 375 | मिरजापुर | 243 | 243 | 409 | लुन्हेरा | 325 | 326 |
| 376 | मीना खेड़ी | 165 | 165 | 410 | लेबड़ | 246 | 246 |
| 377 | मुन्ड़ाना | 292 | 292 | 411 | लोभानपुरा | 336 | 337 |
| 378 | मुन्ड़ला | 314 | 314 | 412 | लोहारी खुर्द | 1 | 1 |
| 379 | मुसापुरा | 105 | 105 | 413 | लोहारी बुजुर्ग | 77 | 77 |
| 380 | मुसावदा | 60 | 60 | | | | |
| 381 | मेंदीखेड़ी | 412 | 413 | | श | | |
| 382 | मेहदीखेड़ी | 87 | 87 | | | | |
| 383 | मेघापुरा | 344 | 345 | 414 | शाहपुर | 109 | 109 |
| 384 | मेजल | 352 | 353 | 415 | शिकारपुरा | 349 | 350 |
| 385 | मेमदिया | 359 | 360 | | | | |
| 386 | मेवासजामान्य | 447 | 448 | | स | | |
| 387 | मोगराबाव | 410 | 411 | 416 | संगमेरा | 72 | 72 |
| 388 | मोरदा | 358 | 359 | 417 | सवतली | 30 | 30 |
| 389 | मोहनपुर | 106 | 106 | 418 | सगड़की | 322 | 323 |
| 390 | मोहनपुरा | 370 | 371 | 419 | सड़या मऊ | 203 | 203 |
| 391 | मोलानी | 66 | 66 | 420 | सतीपुरा | 164 | 164 |
| | | | | 421 | सरफराज | 306 | 306 |
| | र | | | 422 | सरवन्या | 64 | 64 |
| 392 | रतगांव | 369 | 370 | 423 | सराय तलाब | 425 | 426 |

# वर्णक्रमानुसार ग्रामों की सूची

| क्रम संख्या | ग्राम का नाम | स्थानीय कोड नम्बर 1971 | स्थानीय कोड नम्बर 1981 | क्रम संख्या | ग्राम का नाम | स्थानीय कोड नम्बर 1971 | स्थानीय कोड नम्बर 1981 |
|---|---|---|---|---|---|---|---|
| 1 | 2 | 3 | 4 | 1 | 2 | 3 | 4 |

## 22/3 धार तहसील

| | | | | | | | |
|---|---|---|---|---|---|---|---|
| 424 | सलकनपुर | 224 | 224 | 453 | सुलीबरडी | 205 | 205 |
| 425 | सांकलतोड़ | 403 | 404 | 454 | सुहागपुरा | 288 | 288 |
| 426 | सांगवी कलां | 170 | 170 | 455 | सूरजपुरा | 221 | 221 |
| 427 | सांगवी खुर्द | 171 | 171 | 456 | सूरजपुरा | 195 | 195 |
| 428 | सागर | 393 | 393 | 457 | सूलीबड़ी | 383 | 384 |
| 429 | सागोर | 273 | 273 | 458 | सेजवानी | 260 | 260 |
| 430 | सामर | 53 | 53 | 459 | सेजवाया | 257 | 257 |
| 431 | सामरिया | 375 | 376 | 460 | सेमलीपुरा | 184 | 184 |
| 432 | सादड़िया कुंआ | 183 | 183 | 461 | सेमलीपुरा | 206 | 206 |
| 433 | सादलपुर | 74 | 74 | 462 | सेवरा | 68 | 68 |
| 434 | साल्यामालपुरा | 449 | 450 | 463 | सेवरीमाल | 427 | 428 |
| 435 | सिगांवा | 36 | 36 | 464 | सेवसींगपुरा | 197 | 197 |
| 436 | सिन्दोड़ा | 13 | 13 | 465 | सोड़पुर | 407 | 408 |
| 437 | सिन्दोड़ी | 14 | 14 | 466 | सोड़ल्या | 465 | 466 |
| 438 | सिन्धकुवा | 174 | 174 | 467 | सोड़ल्या तलां | 371 | 372 |
| 439 | सिमनावदा | 9 | 9 | 468 | सोड़ल्या खुर्द | 192 | 192 |
| 440 | सियारी | 144 | 144 | 469 | सोनगढ़ | 392 | 394 |
| 441 | सिरसोदा | 85 | 85 | | ह | | |
| 442 | सिलोटिया | 279 | 279 | | | | |
| 443 | सिलोंटिया | 313 | 316 | 470 | हजरतपुर | 125 | 125 |
| 444 | सिलोदा खुर्द | 311 | 311 | 471 | हपसीखेड़ी | 80 | 80 |
| 445 | सिलोदा बुजुर्ग | 305 | 305 | 472 | हरसोरा | 75 | 75 |
| 446 | सिलोदी | 10 | 10 | 473 | हिम्मतगढ़ | 103 | 103 |
| 447 | सीतापाट | 98 | 98 | 474 | हीरापुर | 466 | 467 |
| 448 | सुखरखोदरी | 202 | 20 | 475 | हेदरी | 381 | 382 |
| 449 | सुखेड़ा | 248 | 248 | 476 | हेमाबड़ी | 398 | 399 |
| 450 | सुनारखेड़ी | 50 | 50 | | ज्ञ | | |
| 451 | सुरादेवी | 141 | 141 | | | | |
| 452 | सुलावड़ा | 270 | 270 | 477 | ज्ञानपुरा | 111 | 111 |

## 22/4 कुक्षी तहसील

| | | | | | | | |
|---|---|---|---|---|---|---|---|
| | अ | | | 2 | अंजनखेड़ी | 97 | 94 |
| | | | | 3 | अखाड़ा | 58 | 57 |
| 1 | अंजन्यामल्हार | 96 | 93 | 4 | अजगांव | 195 | 192 |

# वर्णक्रमानुसार ग्रामों की सूची

| क्रम संख्या | ग्राम का नाम | स्थानीय कोड नम्बर 1971 | स्थानीय कोड नम्बर 1981 | क्रम संख्या | ग्राम का नाम | स्थानीय कोड नम्बर 1971 | स्थानीय कोड नम्बर 1981 |
|---|---|---|---|---|---|---|---|
| 1 | 2 | 3 | 4 | 1 | 2 | 3 | 4 |

## 22/4 कुक्षी तहसील

| | | | | | | | |
|---|---|---|---|---|---|---|---|
| 5 | अतरसुमा | 161 | 158 | 36 | कवाड़िया खेड़ा | 126 | 123 |
| 6 | अम्बाड़ा | 220 | 217 | 37 | कस्टा | 182 | 179 |
| 7 | अम्बासोटी | 13 | 13 | 38 | कांकड़कुआ | 3 | 3 |
| 8 | अमलझूमा | 208 | 205 | 39 | कांकरिया | 170 | 167 |
| 9 | आमला बावड़ी | 244 | 241 | 40. | काँटी | 48 | 262 |
| 10 | अमलाल | 198 | 195 | 41 | कांकड़वा | 40 | 40 |
| 11 | अराडां | 149 | 146 | 42 | कातरखेड़ा | 178 | 175 |
| 12 | अलोदा | 221 | 218 | 43 | कापसी | 125 | 124 |
| | | | | 44 | काली देवी | 12 | 12 |
| | आ | | | 45 | किकरवास | 197 | 194 |
| | | | | 46 | कूतेड़ी | 98 | 95 |
| 13 | आवली | 123 | 120 | 47 | कुतेड़ी ( टांडा ) | 45 | 43 |
| 14 | आगर | 75 | 73 | 48 | कुन्डारा | 115 | 112 |
| 15 | आली | 131 | 128 | 49 | कुड़दीगपुरा | 124 | 121 |
| 16 | आसपुर | 112 | 109 | 50 | कुरड़ू जेता | 81 | 78 |
| | | | | 51 | कोठडा | 239 | 236 |
| | उ | | | 52 | कोटवा | 151 | 148 |
| | | | | 53 | कोणदा | 18 | 18 |
| 17 | उकाला | 6 | 6 | 54 | कोणदा | 202 | 199 |
| 18 | उमरकुआ | 140 | 137 | 55 | कोलगांव | 232 | 229 |
| 19 | उमराली | 143 | 140 | | | | |
| 20 | उमरी | 94 | 91 | | ख | | |
| 21 | उम्मेदपुरा | 189 | 186 | | | | |
| 22 | उन्डली | 92 | 89 | 56 | खंड़लाई | 118 | 115 |
| | | | | 57 | खटामी | 163 | 160 |
| | क | | | 58 | खण्डवा | 247 | 244 |
| | | | | 59 | खनीअम्बा | 5 | 5 |
| 23 | कटनेरा | 237 | 234 | 60 | खयड़ी | 144 | 141 |
| 24 | कलमानी | 156 | 153 | 61 | खरगोन | 104 | 101 |
| 25 | कदवाल | 78 | 75 | 62 | खरवट | 148 | 145 |
| 26 | कन्हेरीघत्यारी | 116 | 113 | 63 | खरवाली | 21 | 21 |
| 27 | कन्हेरी सुजानपुर | 88 | 85 | 64 | खराजना | 218 | 215 |
| 28 | करवदा | 67 | 66 | 65 | खापरखेड़ा | 245 | 242 |
| 29 | करचट | 39 | 39 | 66 | खेड़ली बाघ | 121 | 118 |
| 30 | करंजवानी | 167 | 164 | 67 | खेड़ा | 260 | 257 |
| 31 | करणपुरा | 15 | 15 | 68 | खेरवां | 65 | 64 |
| 32 | कवड़ा | 175 | 172 | | | | |
| 33 | कलमड़ा | 242 | 239 | | ग | | |
| 34 | करोदिया | 241 | 238 | | | | |
| 35 | कलमी | 145 | 142 | 69 | गड़बोरी | 51 | 50 |

# वर्णक्रमानुसार ग्रामों की सूची

| क्रम संख्या | ग्राम का नाम | स्थानीय कोड नम्बर 1971 | स्थानीय कोड नम्बर 1981 | क्रम संख्या | ग्राम का नाम | स्थानीय कोड नम्बर 1971 | स्थानीय कोड नम्बर 1981 |
|---|---|---|---|---|---|---|---|
| 1 | 2 | 3 | 4 | 1 | 2 | 3 | 4 |

## 22/4 कुक्षी तहसील

| | | | | | | | |
|---|---|---|---|---|---|---|---|
| 70 | गड़राबद | 29 | 29 | 101 | छाछकुवा | 180 | 177 |
| 71 | गरड़ी | 23 | 23 | 102 | छेड़िया पिपल | 162 | 159 |
| 72 | गाँगपुर | 174 | 171 | | ज | | |
| 73 | गाजकोटा | 164 | 161 | | | | |
| 74 | गातला | 24 | 24 | 103 | जल वट | 173 | 170 |
| 75 | गिरवान्या | 133 | 130 | 104 | जानदा | 193 | 190 |
| 76 | गुढ़ा | 9 | 9 | 105 | जामन्यापुरा | 71 | 70 |
| 77 | गुराड़िया | 36 | 36 | 106 | जामला | 19 | 19 |
| 78 | गेटा | 28 | 28 | 107 | जामला (बाघ) | 89 | 86 |
| 79 | गेहलगांव | 246 | 223 | 108 | जाली | 10 | 10 |
| 80 | गोगांवा | 219 | 216 | 109 | जुगतलाई | 125 | 122 |
| 81 | गोरदा | 130 | 127 | 110 | जेतगढ़ | 25 | 25 |
| | घ | | | 111 | जोगड़दी | 117 | 114 |
| | | | | | झ | | |
| 82 | घटगांव | 226 | 223 | | | | |
| 83 | घुडदल्या | 43 | 43 | 112 | झड़दी | 101 | 98 |
| 84 | घोटियादेव | 56 | 55 | 113 | झड़दा | 105 | 102 |
| 85 | घोड़ा | 64 | 63 | 114 | झाई | 38 | 38 |
| 86 | घोर | 34 | 34 | 115 | झड़ आमली | 37 | 37 |
| | च | | | 116 | झावा | 66 | 65 |
| | | | | 117 | झीरपन्या | 53 | 52 |
| 87 | चन्दनखेड़ी | 207 | 204 | | ट | | |
| 88 | चरीगणपुरा | 255 | 252 | | | | |
| 89 | चारी माँड़वी | 254 | 251 | 118 | टकारी | 62 | 61 |
| 90 | चाकल्या | 171 | 168 | 119 | टांडा | 17 | 17 |
| 91 | चामझर | 44 | 44 | 120 | टाणा | 229 | 226 |
| 92 | चिकली | 137 | 134 | 121 | टेकी | 107 | 104 |
| 93 | चिकापोटी | 65 | 62 | 122 | टेमरिया | 172 | 169 |
| 94 | चिखल्दा | 257 | 254 | 123 | टील | 86 | 83 |
| 95 | चिचवान्या | 184 | 181 | | ड | | |
| 96 | चिजवा | 50 | 49 | | | | |
| 97 | चितावारा | 61 | 60 | 124 | डही | 188 | 185 |
| 98 | चिपराटा | 225 | 222 | 125 | डहेर | 203 | 200 |
| | छ | | | 126 | डिगवी | 146 | 143 |
| | | | | 127 | डेहरी | 102 | 99 |
| 99 | छटवानी | 33 | 33 | 128 | डोई | 95 | 92 |
| 100 | झड़ावदा | 41 | 41 | | | | |

# वर्णक्रमानुसार ग्रामों की सूची

| क्रम संख्या | ग्राम का नाम | स्थानीय कोड नम्बर 1971 | स्थानीय कोड नम्बर 1981 | क्रम संख्या | ग्राम का नाम | स्थानीय कोड नम्बर 1971 | स्थानीय कोड नम्बर 1981 |
|---|---|---|---|---|---|---|---|
| 1 | 2 | 3 | 4 | 1 | 2 | 3 | 4 |

## 22/4 कुक्षी तहसील

| | | | | | | | |
|---|---|---|---|---|---|---|---|
| 129 | डोंगरगांव | 128 | 125 | | **न** | | |
| 130 | डोबनी | 20 | 20 | 155 | ननोदा | 233 | 230 |
| | **ढ** | | | 156 | नरक्षली | 160 | 157 |
| 131 | ढिलवानी | 55 | 54 | 157 | नरवाली | 8 | 8 |
| 132 | ढुकनी | 222 | 219 | 158 | नलवानिया | 150 | 147 |
| 133 | ढेंगचा | 186 | 183 | 159 | नवादपुरा | 206 | 203 |
| 134 | ढोलिया | 139 | 136 | 160 | नायबेल | 80 | 77 |
| | **त** | | | 161 | नीमखेड़ा | 74 | 72 |
| 135 | तरसिंगा | 7 | 7 | 162 | निसरपुर | 238 | 235 |
| 136 | तलवाड़ा | 223 | 220 | 163 | नीमथल | 106 | 103 |
| 137 | तलावड़ी | 119 | 116 | 164 | नैनगांव | 111 | 138 |
| 138 | तालनपुर | 132 | 129 | | **प** | | |
| | **थ** | | | 165 | पड़ियाल | 200 | 197 |
| 139 | थांदला | 159 | 156 | 166 | पन्हाल | 166 | 163 |
| 140 | थाना | 49 | 48 | 167 | परेठा | 32 | 32 |
| 141 | थुवाटी | 110 | 107 | 168 | पलपट | 147 | 144 |
| | **द** | | | 169 | पलासी | 141 | 138 |
| 142 | दीमानी | 179 | 176 | 170 | पांडल्या | 72 | 263 |
| 143 | दसाना | 181 | 178 | 171 | पाड़ा बांधा | 46 | 46 |
| 144 | दाहोद | 249 | 246 | 172 | पावखेड़ी | 263 | 260 |
| 145 | दुगांवा | 201 | 198 | 173 | पिथनपुर | 199 | 196 |
| 146 | देवधा | 192 | 189 | 174 | पिपरिया पानी | 59 | 58 |
| 147 | देनधा | 96 | 87 | 175 | पिपरानी | 4 | 4 |
| 148 | देमवालिया | 231 | 231 | 176 | पिपरी (बाघ) | 82 | 79 |
| | **ध** | | | 177 | पिपल्या | 248 | 245 |
| 149 | धनोरा | 129 | 126 | 178 | पिपलूद | 185 | 182 |
| 150 | धरमराय | 194 | 191 | 179 | पीपल दलिया | 35 | 35 |
| 151 | धाना | 176 | 173 | 180 | पीपलवा | 47 | 47 |
| 152 | धूमिया | 60 | 59 | 181 | पूरा | 256 | 253 |
| 153 | धुलसर | 230 | 227 | 182 | पेन्दरवानी | 190 | 187 |
| 154 | धोधडी | 1 | 1 | | **फ** | | |
| | | | | 183 | फिफेड़ा | 153 | 150 |
| | | | | | **ब** | | |
| | | | | 184 | बगोली | 42 | 42 |
| | | | | 185 | बड़कल | 27 | 27 |

# वर्णक्रमानुसार ग्रामों की सूची

| क्रम संख्या | ग्राम का नाम | स्थानीय कोड नम्बर 1971 | स्थानीय कोड नम्बर 1981 | क्रम संख्या | ग्राम का नाम | स्थानीय कोड नम्बर 1971 | स्थानीय कोड नम्बर 1981 |
|---|---|---|---|---|---|---|---|
| 1 | 2 | 3 | 4 | 1 | 2 | 3 | 4 |

## 22/4 कुक्षी तहसील

| | | | | | | | |
|---|---|---|---|---|---|---|---|
| 186 | बड़ग्यार | 108 | 105 | | **म** | | |
| 187 | बड़गाव | 227 | 224 | | | | |
| 188 | बड़गांव | 258 | 255 | 223 | मकड़वानी | 196 | 193 |
| 189 | बडदा | 154 | 151 | 224 | मुकुन्दपुरा | 26 | 26 |
| 190 | बडदा (टांड़ा) | 14 | 14 | 225 | मगदी | 22 | 22 |
| 191 | बड़वाल्या | 158 | 155 | 226 | मगरदा | 99 | 96 |
| 192 | बखानिया | 83 | 80 | 227 | मलवाड़ा | 262 | 259 |
| 193 | बबूलसा | 214 | 211 | 228 | मलवाड़ी | 205 | 202 |
| 194 | बबूलगांव | 261 | 258 | 229 | मसान्या | 251 | 248 |
| 195 | बरखेड़ा | 87 | 84 | 230 | महाकालपुरा | 77 | 74 |
| 196 | बरड़ा | 30 | 30 | 231 | महेश्वरा | 57 | 56 |
| 197 | बरूड़ | 217 | 214 | 232 | मालपुरा | 169 | 166 |
| 198 | बलवानी | 142 | 139 | 233 | मुहाजा | 11 | 11 |
| 199 | बाकी | 16 | 16 | 234 | मेरती | 85 | 82 |
| 200 | बांकी | 103 | 100 | 235 | मोगरा | 122 | 119 |
| 201 | बांकी (बाघ) | 79 | 76 | 236 | मोलखठ | 204 | 201 |
| 202 | बागपुरा | 84 | 81 | | | | |
| 203 | बाजठी | 243 | 240 | | **र** | | |
| 204 | बाणदा | 52 | 51 | | | | |
| 205 | बामन बड़ी | 120 | 117 | 237 | रणगांव | 252 | 149 |
| 206 | बावड़ीया | 54 | 53 | 238 | रसवा | 236 | 233 |
| 207 | बावली खुर्द | 165 | 162 | 239 | रामपुर | 113 | 110 |
| 208 | बावली बुजुर्ग | 155 | 152 | 240 | रायपुरा | 138 | 135 |
| 209 | बासनली | 183 | 180 | 241 | रायसिंगपुरा | 70 | 69 |
| 210 | बिरलाई | 114 | 111 | 242 | रिमावला | 69 | 69 |
| 211 | बेकल्या | 73 | 71 | 243 | रेकटी | 235 | 232 |
| 212 | बाल्या | 252 | 249 | 244 | रेवदरा | 157 | 154 |
| 213 | बोड़गाव | 168 | 163 | 245 | रोजा | 134 | 131 |
| 214 | बोधवाड़ा | 264 | 261 | 246 | रोहाना | 240 | 237 |
| 215 | बोरकुई | 68 | 67 | | | | |
| | **भ** | | | | **ल** | | |
| 216 | भंवरिया | 209 | 206 | 247 | लिंगदा | 253 | 250 |
| 217 | भगदा | 187 | 184 | 248 | लिम्बोल | 250 | 247 |
| 218 | भमोरी | 91 | 88 | 249 | लुनारा | 93 | 90 |
| 219 | भरड़पुर | 213 | 210 | 250 | लोंगसरा | 100 | 97 |
| 220 | भीमपुरा | 135 | 132 | 251 | लोणी | 215 | 212 |
| 221 | भीलसुर | 210 | 207 | 252 | लोहारा | 109 | 106 |
| 222 | भैंसलाय | 224 | 221 | 253 | लोहारी | 228 | 225 |

# वर्णक्रमानुसार ग्रामों की सूची

| क्रम संख्या | ग्राम का नाम | स्थानीय कोड नम्बर 1971 | स्थानीय कोड नम्बर 1981 | क्रम संख्या | ग्राम का नाम | स्थानीय कोड नम्बर 1971 | स्थानीय कोड नम्बर 1981 |
|---|---|---|---|---|---|---|---|
| 1 | 2 | 3 | 4 | 1 | 2 | 3 | 4 |

## 22/4 कुचेरा तहसील

### स

| | | | | | | | |
|---|---|---|---|---|---|---|---|
| 254 | सालखेड़ा | 216 | 212 | 260 | सुसारी | 212 | 209 |
| 255 | सिंगाचोरी | 31 | 31 | 261 | सुलगांव | 231 | 228 |
| 256 | सिदड़ी | 191 | 188 | | | | |
| 257 | सिन्ध्यापानी | 177 | 174 | | | | |
| 258 | सिसागांव | 259 | 256 | 262 | हल्दी | 136 | 133 |
| 269 | सीलकुआ | 211 | 208 | 263 | हांमलबड़ | 2 | 2 |

### ह

## 22/5 मनावर तहसील

### अ

| | | | | | | | |
|---|---|---|---|---|---|---|---|
| 1 | अडियाव | 265 | 253 | 22 | इन्दना | 1 | 1 |
| 2 | अछोदा | 199 | 187 | 23 | इब्राहिमपुरा | 328 | 316 |
| 3 | अचरकुण्डा | 89 | 82 | 24 | इमलीपुरा | 429 | 424 |
| 4 | अजन्दा | 205 | 193 | 25 | इसंदपुरखेड़ी | 334 | 323 |
| 5 | अजन्दीकोट | 177 | 167 | | | | |
| 6 | अजन्दीभान | 225 | 216 | | | | |
| 7 | अतरसुम्वा | 106 | 98 | 26 | उखलदा | 286 | 274 |
| 8 | अनजन्या | 147 | 137 | 27 | उचावद | 460 | 449 |
| 9 | अजनबाड़ | 131 | 119 | 28 | उटावद | 324 | 312 |
| 10 | अनुपुरा बहादर | 373 | 361 | 29 | उतावली | 422 | 413 |
| 11 | अब्दुलपुर | 372 | 364 | 30 | उदियापुरा | 260 | 251 |
| 12 | अम्बाझिरी | 41 | 42 | 31 | उपदी | 290 | 282 |
| 13 | अम्बाड़ा | 247 | 238 | 32 | उमरकुआ कलां | 35 | 457 |
| 14 | अमलाथा | 338 | 327 | 33 | उमरकुवा खुर्द | 32 | 32 |
| 15 | अवराल | 266 | 254 | 34 | उमरबंद कलां | 311 | 300 |
| 16 | अवल्दामान | 258 | 247 | 35 | उमरबंद खुर्द | 312 | 299 |
| 17 | अछेरवास | 366 | 357 | 36 | उमरिया | 403 | 395 |
| | | | | 37 | उरदना | 201 | 192 |

### आ

### उ

### ए

| | | | | | | | |
|---|---|---|---|---|---|---|---|
| 18 | आड़ावड़ी | 295 | 285 | 38 | एकलबारा | 180 | 169 |
| 19 | आमघाटाटा | 69 | 60 | 39 | एकलरा खुर्द | 444 | 435 |
| 20 | आम्दड़ | 302 | 290 | | | | |
| 21 | आमली | 273 | 262 | | | | |

# वर्णक्रमानुसार ग्रामों की सूची

| क्रम संख्या | ग्राम का नाम | स्थानीय कोड नम्बर 1971 | स्थानीय कोड नम्बर 1981 | क्रम संख्या | ग्राम का नाम | स्थानीय कोड नम्बर 1971 | स्थानीय कोड नम्बर 1981 |
|---|---|---|---|---|---|---|---|
| 1 | 2 | 3 | 4 | 1 | 2 | 3 | 4 |

## 22/5 मनावर तहसील

| | | | | | | | |
|---|---|---|---|---|---|---|---|
| 40 | एकलरा बुजुर्ग | 348 | 337 | 77 | केशवी | 56 | 46 |
| 41 | एहमदपुर | 413 | 401 | 78 | कोकरी | 74 | 62 |
| 42 | एहमदपुर | 218 | 207 | 79 | कोटा | 83 | 72 |
| | | | | 80 | कोठड़ा | 342 | 332 |
| | क | | | 81 | कोठीदा | 430 | 422 |
| 43 | कलवान्या | 412 | 400 | 82 | कोदी | 72 | 58 |
| 44 | कलादड़ | 287 | 277 | 83 | कोरिया | 291 | 280 |
| 45 | कटारपुरा | 75 | 64 | 84 | कोल्याबारी | 77 | 66 |
| 46 | कठोरा | 383 | 375 | 85 | कोसदना | 132 | 120 |
| 47 | कड़दा | 17 | 22 | 86 | कोसवाड़ा | 169 | 157 |
| 48 | कदवाल | 86 | 75 | | | | |
| 49 | करोदिया | 303 | 292 | | ख | | |
| 50 | करोदिया | 107 | 99 | 87 | खड़की | 255 | 244 |
| 51 | करोदिया खुर्द | 184 | 175 | 88 | खतड़गांव | 349 | 339 |
| 52 | करोदिया मोटा | 319 | 310 | 89 | खन्डलाई | 144 | 133 |
| 53 | करोली | 182 | 171 | 90 | खन्डलाई | 261 | 252 |
| 54 | कल्याणपुरा उर्फ मुड़ीया खेड़ा | 221 | 212 | 91 | खरगोन | 233 | 221 |
| 55 | कलवानी | 150 | 139 | 92 | खरबड़ी | 63 | 52 |
| 56 | कलालदा | 282 | 271 | 93 | खलखुर्द | 394 | 385 |
| 57 | कवठी | 181 | 168 | 94 | खल बुजुर्ग | 456 | 444 |
| 58 | कवाड़कुवा | 8 | 16 | 95 | खारचा | 49 | 33 |
| 59 | कस्थली | 155 | 143 | 96 | खुजावा | .. | 349 |
| 60 | काबरवा | 139 | 130 | 97 | खुमानपुरा | 185 | 172 |
| 61 | कामता | 62 | 57 | 98 | खेरवा (कंजर) | 238 | 227 |
| 62 | कालमठिया | 18 | 20 | 99 | खेड़ली हनुमान | 78 | 77 |
| 63 | काली बावड़ी | 369 | 360 | 100 | खेड़ा | 122 | 112 |
| 64 | कालूखेड़ी | 43 | 39 | 101 | खेड़ी (मनावर) | 226 | 214 |
| 65 | किशनपुर खेड़ी | 339 | 326 | 102 | खेड़ी खुर्द | 262 | 249 |
| 66 | कुन्डी | 178 | 165 | 103 | खेड़ी बलवारी | 108 | 97 |
| 67 | कुन्डा | 441 | 433 | 104 | खेड़ी बुजुर्ग | 115 | 104 |
| 68 | कुन्डिया | 4 | 3 | 105 | खेड़ी हवेली | 195 | 184 |
| 69 | कुन्डी | 130 | 462 | 106 | खैरवा | 278 | 266 |
| 70 | कुराड़दा | 80 | 68 | 107 | खोजाकुवा | 126 | 115 |
| 71 | कुराड़ाखाल | 158 | 148 | 108 | खोड | 123 | 111 |
| 72 | कुवाड | 237 | 226 | 109 | खोडीमोली | 313 | 301 |
| 73 | कूवाली | 214 | 204 | | | | |
| 74 | कुशमला | 410 | 403 | | ग | | |
| 75 | केलीकलाँ | 10 | 9 | 110 | गंधवानी | 118 | 110 |
| 76 | केली खुर्द | 9 | 8 | 111 | ग्यासपुर खेड़ी | 448 | 437 |

# वर्णक्रमानुसार ग्रामों की सूची

| क्रम संख्या | ग्राम का नाम | स्थानीय कोड नम्बर 1971 | स्थानीय कोड नम्बर 1981 | क्रम संख्या | ग्राम का नाम | स्थानीय कोड नम्बर 1971 | स्थानीय कोड नम्बर 1981 |
|---|---|---|---|---|---|---|---|
| 1 | 2 | 3 | 4 | 1 | 2 | 3 | 4 |

## 22/5 मनावर तहसील

| | | | | | | | |
|---|---|---|---|---|---|---|---|
| 112 | लगगरी | 20 | 17 | | ज | | |
| 113 | गणपुर | 172 | 160 | | | | |
| 114 | गरवाड़ा | 11 | 11 | 146 | जमाल | 81 | 69 |
| 115 | गरवाल | 119 | 109 | 147 | जलखां | 248 | 237 |
| 116 | गांगली | 175 | 164 | 148 | जलखेड़ा | 215 | 203 |
| 117 | गाजीपुरा | 395 | 386 | 149 | जलोखिया | 47 | 40 |
| 118 | गुजरी | 414 | 410 | 150 | जहांगीरपुरा | 415 | 405 |
| 119 | गुनियारा | 45 | 460 | 151 | जाजमखेड़ी | 160 | 147 |
| 120 | गुराड़िया | 162 | 151 | 152 | जाटपुर | 229 | 219 |
| 121 | गुलयरी | 449 | 439 | 153 | जाम्बूखोदरा | 3 | 2 |
| 122 | गुलाटी | 159 | 146 | 154 | जामदा | 12 | 14 |
| 123 | गुलेटी | 384 | 374 | 155 | जामन्या | 352 | 341 |
| 124 | गुवालबड़ीं | 31 | 25 | 156 | जामन्या खुर्द | 320 | 311 |
| 125 | गूंगी देवी | 44 | 36 | 157 | जामन्यापाड़ा (अमझेरा) | 21 | 21 |
| 126 | गोगावा | 345 | 334 | 158 | जामन्या मोटा | 296 | 289 |
| 127 | गोदड़पुरा | 116 | 105 | 159 | जामली | 70 | 63 |
| 128 | गोपालपुरा | 156 | 145 | 160 | जोराबाद | 110 | 96 |
| 129 | गोपालपुरा जाहूर | 173 | 162 | 161 | जलवानिया | 140 | 131 |
| 130 | गोपालपुरा पाडा (सुल्तानपुर) | 55 | 44 | 162 | जेतापुर | 209 | 197 |
| 131 | गोलपुरा | 243 | 233 | 163 | जेहडी | 256 | 242 |
| 132 | गोलपुरा पाड़ा (अमझेरा) | 42 | 34 | 164 | जेतापुर | 438 | 429 |
| | | | | 165 | जोग्या | 82 | 71 |
| | च | | | 166 | जोतपुर | 202 | 189 |
| | | | | | झ | | |
| 133 | चंदोडी | 46 | 461 | | | | |
| 134 | चन्दावड़ | 377 | 367 | 167 | झाकरूड़ | 398 | 388 |
| 135 | चाकड़द | 259 | 246 | 168 | झापड़ी | 163 | 150 |
| 136 | चिकट्याबद | 435 | 425 | 169 | झिकन्या वडों | 48 | 38 |
| 137 | चिकली | 153 | 141 | 170 | झिरवी | 336 | 325 |
| 138 | चिकली | 304 | 297 | 171 | झीरन | 57 | 49 |
| 139 | चिकली (बलवारी) | 124 | 113 | | | | |
| 140 | चीराखान | 267 | 255 | | ट | | |
| 141 | चुनपिया | 7 | 7 | | | | |
| 142 | चोटियोखेड़ी | 64 | 56 | 172 | टंकझिरी | 38 | 453 |
| 143 | चौकी | 423 | 414 | 173 | टबलाई खुर्द | 344 | 331 |
| 144 | चौकी | 292 | 278 | 174 | टबलाई बुजुर्ग | 343 | 330 |
| | | | | 175 | टेमरनी | 244 | 232 |
| | छ | | | 176 | टेमपिया | 269 | 258 |
| | | | | 177 | टोंकी | 245 | 234 |
| 145 | छितरा | 370 | 359 | 178 | टोनगांव | 136 | 124 |

# वर्णक्रमानुसार ग्रामों की सूची

| क्रम संख्या | ग्राम का नाम | स्थानीय कोड नम्बर 1971 | स्थानीय कोड नम्बर 1981 | क्रम संख्या | ग्राम का नाम | स्थानीय कोड नम्बर 1971 | स्थानीय कोड नम्बर 1981 |
|---|---|---|---|---|---|---|---|
| 1 | 2 | 3 | 4 | 1 | 2 | 3 | 4 |

## 22/5 मनावर तहसील

### ठ

| | | | |
|---|---|---|---|
| 179 | ठनगांव | 337 | 324 |

### ड

| | | | |
|---|---|---|---|
| 180 | डेहवर | 452 | 442 |
| 181 | डेहरिया | 416 | 409 |
| 182 | डोंगरगांव | 400 | 392 |
| 183 | डोंगरगांव | 170 | 159 |
| 184 | डोमरी दसोड़ा | 361 | 352 |
| 185 | डोंगला | 274 | 261 |
| 186 | डोनग्या | 227 | 215 |
| 187 | डोल | 446 | 436 |

### ढ

| | | | |
|---|---|---|---|
| 188 | ढापला | 411 | 402 |
| 189 | ढेकला | 305 | 294 |

### त

| | | | |
|---|---|---|---|
| 190 | तातापानी | 424 | 412 |
| 191 | तारापुर | 374 | 365 |
| 192 | तालकपुर (भूरीघाटी) | 404 | 393 |
| 193 | तिबरडिया | 321 | 308 |

### द

| | | | |
|---|---|---|---|
| 194 | दगडपुरा | 210 | 200 |
| 195 | दसवी | 164 | 149 |
| 196 | दमाई | 279 | 267 |
| 197 | दाभड | 329 | 318 |
| 198 | दुगनी | 431 | 423 |
| 199 | दुधी | 442 | 434 |
| 200 | देगांव | 385 | 373 |
| 201 | देडगांव | 353 | 340 |
| 202 | देदला | 161 | 152 |
| 203 | देदली | 141 | 129 |
| 204 | देदली | 58 | 47 |
| 205 | देवगढ़ | 176 | 163 |
| 206 | देवरा | 263 | 250 |
| 207 | देवलरा | 346 | 333 |
| 208 | देवलर | 193 | 181 |

### ध

| | | | |
|---|---|---|---|
| 209 | धनखेड़ी | 234 | 224 |
| 210 | धनतलाब | 112 | 101 |
| 211 | धनोरा | 293 | 281 |
| 212 | धनोरा | 103 | 92 |
| 213 | धरड़ी | 76 | 65 |
| 214 | धरमपुरी | — | 372 |
| 215 | धामाखेड़ी | 65 | 54 |
| 216 | धावड़दा | 90 | 78 |
| 217 | धूरसल | 109 | 95 |
| 218 | धेगदा | 380 | 369 |
| 219 | धेगदा | 133 | 123 |
| 220 | धोलाहनुमान | 66 | 51 |
| 221 | धोली बावड़ी | 314 | 302 |
| 222 | धीवड़ियध | 91 | 86 |

### न

| | | | |
|---|---|---|---|
| 223 | नागाझिरी | 392 | 382 |
| 224 | नानखोदरा | 29 | 456 |
| 225 | नारायणपुर | 203 | 190 |
| 226 | निगरनी | 240 | 229 |
| 227 | निमरनी | 455 | 443 |
| 228 | निमोला | 386 | 378 |
| 229 | निरगुढिया (निरगुल्ला) | 306 | 296 |
| 230 | निल्दा | 316 | 305 |

### प

| | | | |
|---|---|---|---|
| 231 | पंचघाटी | 425 | 417 |
| 232 | पगारा | 355 | 343 |
| 233 | पचखेडा | 188 | 176 |
| 234 | पटलावद | 399 | 389 |
| 235 | पटवार | 211 | 199 |
| 236 | पढरान्या | 447 | 438 |
| 237 | पन्या | 13 | 15 |
| 238 | पलास्या | 453 | 441 |

# वर्णक्रमानुसार ग्रामों की सूची

| क्रम संख्या | ग्राम का नाम | स्थानीय कोड नम्बर 1971 | स्थानीय कोड नम्बर 1981 | क्रम संख्या | ग्राम का नाम | स्थानीय कोड नम्बर 1971 | स्थानीय कोड नम्बर 1981 |
|---|---|---|---|---|---|---|---|
| 1 | 2 | 3 | 4 | 1 | 2 | 3 | 4 |

## 22/5 मनावर तहसील

| | | | | | | | |
|---|---|---|---|---|---|---|---|
| 239 | पलासी | 166 | 155 | 273 | बगाड़ी | 350 | 336 |
| 240 | पांजरिया | 322 | 307 | 274 | बजटूटा खुर्द | 216 | 202 |
| 241 | पाडा छोटी | 308 | 293 | 275 | बढ़खोदरा | 30 | 451 |
| 242 | पाठा मोटी | 307 | 295 | 276 | बड़गांव | 241 | 230 |
| 243 | पाडला | 275 | 263 | 277 | बड़गांव | 196 | 185 |
| 244 | पानपुरा | 27 | 28 | 278 | बड़दा | 207 | 195 |
| 245 | पानवा | 137 | 125 | 279 | बड़िया | 111 | 100 |
| 246 | पिथनपुर | 73 | 61 | 280 | बड़िया | 300 | 287 |
| 247 | पिपल्दा | 93 | 80 | 281 | बनेडिया | 151 | 140 |
| 248 | पिपल्दागढ़ी | 390 | 381 | 282 | बलनेरा | 135 | 121 |
| 249 | पिपल्या | 40 | 29 | 283 | बलवारी | 458 | 446 |
| 250 | पिपल्या कामिन | 364 | 353 | 284 | बलवारी | 439 | 430 |
| 251 | पिपल्या खुर्द | 270 | 257 | 285 | बलवाड़ा | 134 | 122 |
| 252 | पिपल्या खुर्द | 362 | 350 | 286 | बलवारी कलां | 94 | 85 |
| 253 | पिपलाज | 426 | 416 | 287 | बलवारी खुर्द | 92 | 87 |
| 254 | पीपरी (बाकानेर) | 219 | 206 | 288 | बलेड़ी | 14 | 13 |
| 255 | पीपल्या | 230 | 218 | 289 | बाकानेर | 222 | 209 |
| 256 | पीपल्या मोटा | 297 | 286 | 290 | बागल्या | 194 | 182 |
| 257 | पीपल टोका | 179 | 166 | 291 | बागसूल | 251 | 240 |
| 258 | पीपली | 145 | 134 | 292 | बाड़ीपुरा | 71 | 59 |
| 259 | पुरा | 79 | 70 | 293 | बापडद | 257 | 245 |
| 260 | पेटलावद | 280 | 268 | 294 | बायखेड़ा | 335 | 322 |
| 261 | पेड़वी | 381 | 371 | 295 | बारिवा | 117 | 106 |
| 262 | पेरखड | 204 | 191 | 296 | बालीपुर | 330 | 317 |
| 263 | प्रतापपुर दाम्या | 367 | 356 | 297 | बालीपुर | 154 | 142 |
| | | | | 298 | बालीपुर बुजुर्ग | 365 | 354 |
| | फ | | | 299 | बावडी खोदरा | 28 | 455 |
| 264 | फत्यापुर | 358 | 347 | 300 | बासवी | 436 | 427 |
| 265 | फरसपुरा | 417 | 407 | 301 | बिखरोन | 450 | 440 |
| 266 | फरसपुरा | 288 | 275 | 302 | बिजलपुर | 50 | 43 |
| | | | | 303 | बिरमपुरा | 331 | 319 |
| | ब | | | 304 | बिल्दा | 95 | 79 |
| 267 | बंजारी | 325 | 313 | 305 | बिलकुवा | 217 | 205 |
| 268 | बंजारी | 239 | 225 | 306 | बिलदरी | 96 | 83 |
| 269 | बजतला | 129 | 117 | 307 | बीडपुरा | 157 | 144 |
| 270 | बगड़ी उर्फ सगड़ी | 387 | 377 | 308 | बीड भोपावर | 15 | 10 |
| 271 | बड़ीपुरा | 393 | 380 | 309 | बुध्दियाखेड़ी | 167 | 156 |
| 272 | बाँवान्या | 407 | 399 | | | | |

# वर्णक्रमानुसार ग्रामों की सूची

| क्रम संख्या | ग्राम का नाम | स्थानीय कोड नम्बर 1971 | स्थानीय कोड नम्बर 1981 | क्रम संख्या | ग्राम का नाम | स्थानीय कोड नम्बर 1971 | स्थानीय कोड नम्बर 1981 |
|---|---|---|---|---|---|---|---|
| 1 | 2 | 3 | 4 | 1 | 2 | 3 | 4 |

## 22/5 मनावर तहसील

| | | | | | | | |
|---|---|---|---|---|---|---|---|
| 310 | बुहारला | 276 | 264 | 346 | भोगदड़ | 189 | 177 |
| 311 | बेकल्या (बलवारी) | 104 | 93 | 347 | भोड़ल | 445 | 432 |
| 312 | बेगन्दा | 459 | 448 | | | | |
| 313 | बेचकुवा | 289 | 276 | | म | | |
| 314 | बेलाली | 283 | 272 | | | | |
| 315 | बेहड़दा | 102 | 91 | 348 | मछलाई | 52 | 41 |
| 316 | बोरघाटा | 105 | 94 | 349 | मंडावदा | 299 | 283 |
| 317 | बोरडाबरा | 84 | 73 | 350 | मतलबपुर (कोयलाबाव) | 375 | 363 |
| 318 | बोरदा | 101 | 90 | 351 | मदनकोट | 37 | 24 |
| 319 | बोरलाय | 268 | 256 | 352 | मरदाना | 197 | 186 |
| 320 | बोरली | 192 | 180 | 353 | मल्हेदा | 128 | 118 |
| 321 | बोरूद | 191 | 179 | 354 | मलनगांव | 208 | 196 |
| 322 | ब्राह्मण गाँव | 142 | 128 | 355 | मवाड़ | 36 | 26 |
| 323 | ब्राह्मणपुरी | 168 | 154 | 356 | मसीदपुरा | 420 | 404 |
| 324 | ब्राह्मणपुरी | 249 | 238 | 357 | महापुरा | 347 | 335 |
| | | | | 358 | मांड़वी | 171 | 158 |
| | भ | | | 359 | मादयापुर | 317 | 303 |
| | | | | 360 | मालगढ़ | 53 | 35 |
| 325 | भग्यापुर | 152 | 138 | 361 | मालपुरा | 277 | 265 |
| 326 | भमलावद | 298 | 288 | 362 | मालविहार | 309 | 298 |
| 327 | भमोरी | 294 | 279 | 363 | मिजौपुर | 212 | 198 |
| 328 | भमोरी | 254 | 243 | 364 | मुजालदा | 87 | 76 |
| 329 | भरूड़ा | 26 | 30 | 365 | मुंडला | 379 | 366 |
| 330 | भवगांव | 388 | 379 | 366 | गुहाली | 250 | 236 |
| 331 | भवान्या खुर्द | 382 | 370 | 367 | मेहगांव | 405 | 396 |
| 332 | भवान्या बुजुर्ग | 378 | 368 | 368 | मेहनाखेड़ी | 186 | 174 |
| 333 | भांडाखो | 427 | 418 | 369 | मोटकानापुर | 354 | 342 |
| 334 | भाटपुरा | 461 | 447 | 370 | मोटीमाली | 5 | 4 |
| 335 | भाटीखोदरा | 22 | 18 | 371 | मोरखल | 310 | 291 |
| 336 | भानपुरा | 281 | 269 | 372 | मोरगड़ी | 457 | 445 |
| 337 | भारूड़पुरा | 428 | 415 | 373 | मोराड़ | 246 | 231 |
| 338 | भिकन्याखेड़ी | 235 | 223 | 374 | मोरीपुरा | 127 | 116 |
| 339 | भुत्यापुरा | 97 | 88 | 375 | मोहनपुरा | 125 | 114 |
| 340 | भुवादा | 223 | 210 | | | | |
| 341 | भूतिया | 6 | 5 | | र | | |
| 342 | भूरियाकुन्ड़ | 51 | 459 | 376 | रणगांव | 224 | 211 |
| 343 | भैंसाखों खुर्द | 432 | 420 | 377 | रणतालाव | 149 | 135 |
| 344 | भैंसाखों बुजुर्ग | 433 | 419 | 378 | रणदा | 368 | 355 |
| 345 | भैंसावद | 148 | 136 | 379 | रतनपुरा | 33 | 27 |

# वर्णक्रमानुसार ग्रामों की सूची

| क्रम संख्या | ग्राम का नाम | स्थानीय कोड नम्बर 1971 | स्थानीय कोड नम्बर 1981 | क्रम संख्या | ग्राम का नाम | स्थानीय कोड नम्बर 1971 | स्थानीय कोड नम्बर 1981 |
|---|---|---|---|---|---|---|---|
| 1 | 2 | 3 | 4 | 1 | 2 | 3 | 4 |

## 22/5 मनावर तहसील

| | | | | | | | |
|---|---|---|---|---|---|---|---|
| 380 | रतवा | 213 | 201 | 414 | विरपुरपाड़ा | 25 | 31 |
| 381 | रसूलपुरा बंधाव | 376 | 362 | 415 | बीरपुर बलधारी | 61 | 48 |
| 382 | राजपुरा | 340 | 328 | | **श** | | |
| 383 | राजूखेड़ी | 271 | 259 | | | | |
| 384 | रातोकोट | 16 | 12 | 416 | शरीकपुरा | 206 | 194 |
| 385 | रामगढ़ | 34 | 458 | 417 | शादी | 85 | 74 |
| 386 | रामपुरा | 389 | 376 | 418 | शाहपुरा | 359 | 348 |
| 387 | रामधामा | 327 | 315 | 419 | शाहपुर (काकड़दा) | 406 | 394 |
| 388 | रायपुरा | 98 | 89 | | **स** | | |
| 389 | रालामड़ल | 284 | 273 | | | | |
| 390 | रुखी बावड़ी | 54 | 37 | 420 | सनकोटा | 443 | 431 |
| 391 | रूपट्टा | 363 | 351 | 421 | सनमोड | 253 | 241 |
| 392 | रेहड़दा | 88 | 77 | 422 | सरजापुर | 408 | 398 |
| 393 | रहमानपुरा | 332 | 320 | 423 | सरफराबाद | 356 | 345 |
| 394 | रोदड़ा | 60 | 45 | 424 | सरसगांव | 341 | 329 |
| 395 | रोजा बैहड़ा | 59 | 50 | 425 | सांमी बाखेड़ी | 99 | 81 |
| | **ल** | | | 426 | साकल्दा | 323 | 309 |
| | | | | 427 | सातउमरी | 121 | 107 |
| 396 | लंगूर | 183 | 170 | 428 | सादराबाद | 418 | 406 |
| 397 | लवाणी | 315 | 304 | 429 | सादिकपुर | 357 | 344 |
| 398 | लसनगांव | 462 | 450 | 430 | साला | 187 | 173 |
| 499 | लाखनकोट | 138 | 126 | 431 | साला | 396 | 384 |
| 400 | लालगढ़ | 434 | 421 | 432 | साला | 272 | 260 |
| 401 | लालगढ़ | 23 | 452 | 433 | सालीं | 113 | 103 |
| 402 | लिम्बी | 220 | 208 | 434 | सालेपुर खेड़ी | 333 | 321 |
| 403 | लुन्हेरा खुर्द | 391 | 383 | 435 | सावला खेड़ीं | 301 | 284 |
| 404 | लुन्हेरा बुजुर्ग | 326 | 314 | 436 | सिधाना | 165 | 153 |
| 405 | लोडी राजपुरा | 231 | 220 | 437 | सिमरालीं | 419 | 408 |
| 406 | लोणी | 232 | 217 | 438 | सिरसाला | 190 | 178 |
| 407 | लोधीपुरा | 440 | 428 | 439 | सिरसी | 174 | 161 |
| 408 | लोनारा (सड़क) | 252 | 239 | 440 | सिरमौदिया | 437 | 426 |
| 409 | लोहारपुरा | 24 | 23 | 441 | सिरोंज | 68 | 65 |
| 410 | लोहारी | 402 | 390 | 442 | सीतापुरी | 264 | 248 |
| 411 | लोड़गांव | 67 | 53 | 443 | सुन्द्रेल | 397 | 387 |
| | **र** | | | 444 | सुराणी | 318 | 306 |
| | | | | 445 | सुलगगाँव | 351 | 338 |
| 412 | वासली | 120 | 108 | 443 | सुलोबरड़ी | 285 | 270 |
| 443 | वायल | 198 | 183 | 447 | सेन्दला | 143 | 127 |

# वर्णक्रमानुसार ग्रामों की सूची

| क्रम संख्या | ग्राम का नाम | स्थानीय कोड नम्बर 1971 | स्थानीय कोड नम्बर 1981 | क्रम संख्या | ग्राम का नाम | स्थानीय कोड नम्बर 1971 | स्थानीय कोड नम्बर 1981 |
|---|---|---|---|---|---|---|---|
| 1 | 2 | 3 | 4 | 1 | 2 | 3 | 4 |

## 22/5 मनावर तहसील

| | | | | | | | |
|---|---|---|---|---|---|---|---|
| 448 | सेमल्दा | 200 | 188 | 456 | हनुमन्त्या (बाकानेर) | 236 | 222 |
| 449 | सेमंल्दा | 401 | 391 | 457 | हसनपुर उर्फ कालापानी | 371 | 358 |
| 450 | सोंडूल | 242 | 228 | 458 | हाथीपावा | 39 | 454 |
| 451 | सोनगांव | 146 | 132 | 459 | हिरन्या बर्डी | 100 | 84 |
| 452 | सोयला | 114 | 102 | 460 | हीरापुर | 409 | 397 |
| | ह | | | 461 | होलीबड़ी | 2 | 6 |
| 453 | हतनावर | 360 | 346 | | ज्ञ | | |
| 454 | हनमत्या | 421 | 411 | | | | |
| 455 | हनुमन्त्या (मनावर) | 228र) | 213 | 462 | ज्ञानपुरा उर्फ पांचपिपल्या | 19 | 19 |

# ALPHABETICAL LIST OF VILLAGES

| Sl. No. | Name of village | L.C.No. 1971 | L.C.No. 1981 | Sl. No. | Name of Village | L.C.No. 1971 | L.C.No. 1981 |
|---|---|---|---|---|---|---|---|
| 1 | 2 | 3 | 4 | 1 | 2 | 3 | 4 |

## 22/1 Badnawar Tahsil

### A

| | | | |
|---|---|---|---|
| 1 | Ajanya Khedi | 74 | 74 |
| 2 | Amodiya | 132 | 132 |

### B

| | | | |
|---|---|---|---|
| 3 | Babarda | 167 | 167 |
| 4 | Badwai | 124 | 124 |
| 5 | Bakhatgarh | 70 | 70 |
| 6 | Bakhtpura | 46 | 46 |
| 7 | Baloda | 28 | 28 |
| 8 | Bama Khedi | 87 | 87 |
| 9 | Bamanda Kalan | 119 | 119 |
| 10 | Bamanda Khurd | 118 | 118 |
| 11 | Bamansuta | 25 | 25 |
| 12 | Bamanya Rundi | 62 | 62 |
| 13 | Barodiya | 145 | 145 |
| 14 | Batwadiya Kalan | 81 | 81 |
| 15 | Batwadiya Khurd | 80 | 80 |
| 16 | Bawadiya | 73 | 73 |
| 17 | Beganda | 14 | 14 |
| 18 | Beganda | 117 | 117 |
| 19 | Bhat Bamanda | 142 | 142 |
| 20 | Bhat Khareli | 143 | 143 |
| 21 | Bhensola | 48 | 48 |
| 22 | Bhimpura | 5 | 5 |
| 23 | Bhimpura | 153 | 153 |
| 24 | Bhoinda | 130 | 130 |
| 25 | Bhuwan Kheda | 12 | 12 |
| 26 | Bid | 146 | 146 |
| 27 | Bidwal | 100 | 100 |
| 28 | Borali | 31 | 31 |
| 29 | Borda | 1 | 1 |
| 30 | Bordi | 2 | 2 |
| 31 | Bor Jhadi | 104 | 104 |
| 32 | Bukdawada Khedi | 32 | 32 |
| 33 | Bulgara | 34 | 34 |
| 34 | Bulgari | 93 | 93 |

### C

| | | | |
|---|---|---|---|
| 35 | Chandwadiya | 84 | 84 |
| 36 | Chandwadya Kalan | 43 | 43 |
| 37 | Chandwadya Khurd | 44 | 44 |
| 38 | Chananda Khedi | 38 | 38 |
| 39 | Chhangara | 140 | 140 |
| 40 | Chhayan | 58 | 58 |
| 41 | Chhayan | 113 | 113 |
| 42 | Chho Kalan | 136 | 136 |
| 43 | Chho Khurd | 137 | 137 |
| 44 | Chirakhan | 68 | 68 |
| 45 | Chirakhan | 103 | 103 |

### D

| | | | |
|---|---|---|---|
| 46 | Dangi Khedi | 29 | 29 |
| 47 | Dattigara | 125 | 125 |
| 48 | Delchi | 83 | 83 |
| 49 | Derkha Bharatgarh | 85 | 85 |
| 50 | Dhamana | 13 | 13 |
| 51 | Dhanya Khedi | 150 | 150 |
| 52 | Dharsi Kheda | 53 | 53 |
| 53 | Dholana | 24 | 24 |
| 54 | Dholana | 168 | 168 |
| 55 | Diwanya | 149 | 149 |
| 56 | Dotrya | 45 | 45 |
| 57 | Dudhwal | 141 | 141 |

### F

| | | | |
|---|---|---|---|
| 58 | Fuledi | 109 | 109 |

### G

| | | | |
|---|---|---|---|
| 59 | Gajnod | 131 | 131 |
| 60 | Gandhwada | 101 | 101 |
| 61 | Gardawadya | 54 | 54 |
| 62 | Garhi | 51 | 51 |
| 63 | Ghatgara | 30 | 30 |
| 64 | Golawada | 151 | 151 |

## ALPHABETICAL LIST OF VILLAGES

| Sl. No. | Name of village | L.C.No. 1971 | L.C.No. 1981 |
|---|---|---|---|
| 1 | 2 | 3 | 4 |
| | | | **22/1 Badnawar Tahsil** |
| 65 | Gopal Khedi | 112 | 112 |
| 66 | Gulripada | 78 | 78 |
| 67 | Gundi Kheda | 82 | 82 |
| | **H** | | |
| 68 | Hanumantya | 63 | 63 |
| 69 | Harkajhar | 69 | 69 |
| | **I** | | |
| 70 | Indrawal | 105 | 105 |
| | **J** | | |
| 71 | Jabada | 4 | 4 |
| 72 | Jalod | 154 | 154 |
| 73 | Jalod Kheta (Rameshpur) | 91 | 91 |
| 74 | Jawasiya | 19 | 19 |
| 75 | Jhar Kheda | 9 | 9 |
| 76 | Jhijhard | 66 | 66 |
| | **K** | | |
| 77 | Kabarpada | 49 | 49 |
| 78 | Kachhi Baroda | 16 | 16 |
| 79 | Kachhnariya | 144 | 144 |
| 80 | Kolala | 89 | 89 |
| 81 | Kalyanpura | 15 | 15 |
| 82 | Kankraj | 27 | 27 |
| 83 | Kanwan | 129 | 129 |
| 84 | Kanwasa | 35 | 35 |
| 85 | Karadiya | 148 | 148 |
| 86 | Karanpura | 7 | 7 |
| 87 | Karoda | 17 | 17 |
| 88 | Karod Kalan | 102 | 102 |
| 89 | Karod Khurd | 120 | 120 |
| 90 | Kathodiya | 33 | 33 |
| 91 | Kathodiya Chor | 21 | 21 |
| 92 | Katdawada | 114 | 114 |
| 93 | Kasarpura | 133 | 133 |
| 94 | Khachrod | 165 | 165 |
| 95 | Khajuriya | 128 | 128 |
| 96 | Khamlipada | 79 | 79 |
| 97 | Khandigara | 126 | 126 |
| 98 | Khardiya | 57 | 57 |
| 99 | Kheda | 40 | 40 |
| 100 | Khedi | 52 | 52 |
| 101 | Kherwas | 22 | 22 |
| 102 | Khiledi | 108 | 108 |
| 103 | Khima Khedi | 11 | 11 |
| 104 | Kishanpura | 99 | 99 |
| 105 | Kod | 95 | 95 |
| 106 | Kumedi (Shergarh) | 97 | 97 |
| 107 | Kusawada | 161 | 161 |
| | **L** | | |
| 108 | Lilly Khedi | 56 | 56 |
| | **M** | | |
| 109 | Machhamagari | 67 | 67 |
| 110 | Makani | 157 | 157 |
| 111 | Makki Khedi | 134 | 134 |
| 112 | Mansa | 159 | 159 |
| 113 | Manglya | 39 | 39 |
| 114 | Masanya | 147 | 147 |
| 115 | Mausar | 123 | 123 |
| 116 | Maya Khedi | 20 | 20 |
| 117 | Mehatpura | 170 | 170 |
| 118 | Mukundpur | 41 | 41 |
| 119 | Multhan | 10 | 10 |
| 120 | Mundla | 166 | 166 |
| 121 | Mungela | 55 | 55 |
| 122 | Muradka | 169 | 169 |
| | **N** | | |
| 123 | Nagda | 121 | 121 |
| 124 | Nagjhiri | 94 | 94 |
| 125 | Nagora | 164 | 164 |

# ALPHABETICAL LIST OF VILLAGES

| Sl. No. | Name of village | L.C.No. 1971 | L.C.No. 1981 | Sl. No. | Name of Village | L.C.No. 1971 | L.C.No. 1981 |
|---|---|---|---|---|---|---|---|
| 1 | 2 | 3 | 4 | 1 | 2 | 3 | 4 |

## 22/1 Badnawar Tahsil

| | | | | | | | |
|---|---|---|---|---|---|---|---|
| 126 | Naharkheda | 6 | 6 | 149 | Ritodi | 139 | 139 |
| 127 | Nawapada | 65 | 65 | 150 | Rupa Kheda | 8 | 8 |
| 128 | Nindwaniya | 77 | 77 | | **S** | | |
| 129 | Nogaon | 163 | 163 | 151 | Saktali | 72 | 72 |
| | **O** | | | 152 | Sanawada | 158 | 158 |
| 130 | Osar | 122 | 122 | 153 | Sandla | 42 | 42 |
| | **P** | | | 154 | Sangwi | 61 | 61 |
| 131 | Padunya | 36 | 36 | 155 | Sangwi alias Daulatpura | 60 | 60 |
| 132 | Palibaroda | 23 | 23 | 156 | Sanoli | 127 | 127 |
| 133 | Palwada | 156 | 156 | 157 | Sardarpura | 71 | 71 |
| 134 | Pana | 107 | 107 | 158 | Semaliya | 135 | 135 |
| 135 | Panchakwasa | 26 | 26 | 159 | Semal Kheda | 50 | 50 |
| 136 | Panchmukhi | 115 | 115 | 160 | Shergarh | 98 | 98 |
| 137 | Panda | 106 | 106 | 161 | Shivgarh (Jalampura) | 96 | 96 |
| 138 | Paykunda | 162 | 162 | 162 | Siloda Bujurg | 160 | 160 |
| 139 | Pipaliya | 86 | 86 | 163 | Siloda khurd | 110 | 110 |
| 140 | Pipal Khunta | 76 | 76 | 164 | Silodiya | 18 | 18 |
| 141 | Pitgara | 37 | 37 | | **T** | | |
| 142 | Pratappura | 64 | 64 | 165 | Takrawada | 111 | 111 |
| | **R** | | | 166 | Tarod | 116 | 116 |
| 143 | Ralayta | 90 | 90 | 167 | Tikhipada | 75 | 75 |
| 144 | Rangara Khedi | 155 | 155 | 168 | Tilgara | 3 | 3 |
| 145 | Ratanpura | 88 | 88 | 169 | Titipada | 47 | 47 |
| 146 | Rayanpada | 59 | 59 | | **W** | | |
| 147 | Reshamgara | 92 | 92 | 170 | Warnasa | 152 | 152 |
| 148 | Ritoda | 138 | 138 | | | | |

## 22/2 Sardarpur Tahsil

| | | | | | | | |
|---|---|---|---|---|---|---|---|
| 1 | Ahmad | 81 | 81 | 7 | Anjhar | 111 | 111 |
| 2 | Akolaya | 35 | 35 | 8 | Amjhera | 186 | 188 |
| 3 | Amba | 94 | 94 | 9 | Amlya | 133 | 133 |
| 4 | Ambamal | 141 | 141 | 10 | Amodiya | 156 | 156 |
| 5 | Ambapada | 127 | 127 | 11 | Aand khedi | 16 | 16 |
| 6 | Ambedi | 113 | 113 | 12 | Anjanmal | 147 | 147 |

## ALPHABETICAL LIST OF VILLAGES

| Sl. No. | Name of village | L.C.No. 1971 | L.C.No. 1981 | Sl. No. | Name of Village | L.C.No. 1971 | L.C.No. 1981 |
|---|---|---|---|---|---|---|---|
| 1 | 2 | 3 | 4 | 1 | 2 | 3 | 4 |
| | | | **22/2 Sardarpur Tahsil** | | | | |
| 13 | Antedi | 193 | 195 | 48 | Chhipapura | 179 | 181 |
| | **B** | | | 49 | Chichodiya | 164 | 166 |
| | | | | 50 | Chobara | 129 | 129 |
| 14 | Badodiya | 173 | 175 | 51 | Chotiya Balod | 59 | 59 |
| 15 | Badbeli | 159 | 161 | 52 | Chunarpada | 135 | 135 |
| 16 | Bag Pipliya | 149 | 149 | 53 | Chuniya Gadi | 42 | 42 |
| 17 | Baloda | 76 | 76 | | **D** | | |
| 18 | Bamankhedi | 62 | 62 | | | | |
| 19 | Bandedi | 190 | 192 | 54 | Dadur | 195 | 197 |
| 20 | Bani | 47 | 47 | 55 | Dalpura | 157 | 157 |
| 21 | Bankedi | 191 | 193 | 56 | Dantoli | 63 | 63 |
| 22 | Bankiyapada | 8 | 8 | 57 | Dasai | 66 | 66 |
| 23 | Baram Khedi | 49 | 49 | 58 | Dattigaon | 102 | 102 |
| 24 | Bardipada | 99 | 99 | 59 | Dedla | 51 | 51 |
| 25 | Bar kheda | 41 | 41 | 60 | Deogarh | 10 | 10 |
| 26 | Ba.mandal | 39 | 39 | 61 | Devi Kheda | 28 | 28 |
| 27 | Baslai | 24 | 24 | 62 | Dholgarh | 11 | 11 |
| 28 | Batiyabardi | 116 | 116 | 63 | Dhulet | 154 | 154 |
| 29 | Bhamti | 92 | 92 | 64 | Dhuliya Khedi | 34 | 33 |
| 30 | Bhandariya | 89 | 89 | 65 | Doodhi Kanch | 93 | 93 |
| 31 | Bhangarh | 85 | 85 | | **F** | | |
| 32 | Bharawada | 71 | 71 | | | | |
| 33 | Bherupada | 128 | 128 | 66 | Foot Talab | 134 | 134 |
| 34 | Bhilgun | 70 | 70 | 67 | Fulgaondi | 165 | 167 |
| 35 | Bhil Khedi | 145 | 145 | | **G** | | |
| 36 | Bhopawer | 169 | 171 | | | | |
| 37 | Bichhiya | 171 | 173 | 68 | Galonda | 67 | 67 |
| 38 | Bimrod | 151 | 151 | 69 | Ghandodiya | 43 | 43 |
| 39 | Bodiya | 53 | 53 | 70 | Ghatoda | 64 | 64 |
| 40 | Bodla | 177 | 179 | 71 | Golpura | 175 | 177 |
| 41 | Bodli | 56 | 56 | 72 | Gondi Kheda Amjhera | 79 | 79 |
| 42 | Bola | 82 | 82 | 73 | Gondi Kheda Charan | 31 | 31 |
| 43 | Borkhedi | 174 | 176 | 74 | Gondi Kheda Rajod | 23 | 23 |
| | **C** | | | 75 | Gotiya Aam | 104 | 104 |
| | | | | 76 | Govindpura | 167 | 169 |
| 44 | Chaiani | 184 | 186 | 77 | Gulripada | 3 | 3 |
| 45 | Chalmi mate | 109 | 109 | 78 | Gumanpura | 153 | 153 |
| 46 | Chadawad | 124 | 124 | 79 | Guradiya | 108 | 108 |
| 47 | Chhayan | 36 | 37 | | | | |

## ALPHABETICAL LIST OF VILLAGES

| Sl. No. | Name of village | L.C.No. 1971 | L.C.No. 1981 | Sl. No. | Name of Village | L.C.No. 1971 | L.C.No. 1981 |
|---|---|---|---|---|---|---|---|
| 1 | 2 | 3 | 4 | 1 | 2 | 3 | 4 |
| | | | 22/2 Sardarpur Tahsil | | | | |
| 80 | Gwal Jhiri | 45 | 45 | 109 | Kharjuni | 75 | 75 |
| | H | | | 110 | Kheda | 142 | 142 |
| | | | | 111 | Khedipada | 4 | 4 |
| 81 | Hanmantya Kag | 78 | 78 | 112 | Kher Kheda | 22 | 22 |
| 82 | Hanmantya Padampura | 58 | 58 | 113 | Khima Khedi | 162 | 164 |
| 83 | Hanmantya sajod | 20 | 20 | 114 | Khuntpala | 44 | 44 |
| 84 | Hanmantya Singeshwar | 32 | 32 | 115 | Kiloli | 12 | 12 |
| 85 | Hatod | 183 | 185 | 116 | Kotada Kalan | 57 | 57 |
| | | | | 117 | Kotada Khurd | 60 | 60 |
| | I | | | 118 | Kumardat | 168 | 170 |
| | | | | 119 | Kushalgura | 95 | 95 |
| 86 | Idriya | 189 | 191 | | | | |
| 87 | Imlipada | 9 | 9 | | L | | |
| 88 | Imlipura | 178 | 180 | | | | |
| 89 | Inchur | 117 | 117 | 120 | Labariya | 90 | 90 |
| | | | | 121 | Lakkad Khai | 126 | 126 |
| | J | | | 122 | Lalpura | 96 | 96 |
| | | | | 123 | Ledgaon | 80 | 80 |
| 90 | Jaulana | 54 | 54 | | | | |
| 91 | Jhai | 91 | 91 | | M | | |
| 92 | Jhinjhota | 15 | 15 | | | | |
| 93 | Junapani | 100 | 100 | 124 | Machaliya | 90 | 90 |
| | | | | 125 | Mahapura | 87 | 87 |
| | K | | | 126 | Manasya | 138 | 138 |
| | | | | 127 | Mangarh | 120 | 120 |
| 94 | Kachnariya | 5 | 5 | 128 | Mangod | 187 | 189 |
| 95 | Kanjrota | 152 | 152 | 129 | Marol | 194 | 196 |
| 96 | Kankadpada | 106 | 106 | 130 | Maulana | 52 | 52 |
| 97 | Kapasthal | 77 | 77 | 131 | Meendha | 176 | 178 |
| 98 | Karmadipada | 103 | 103 | 132 | Mehgaon | 160 | 162 |
| 99 | Karnawad | 115 | 115 | 133 | Morgaon | 182 | 184 |
| 100 | Keriya | 123 | 123 | 134 | Morpipli | 132 | 132 |
| 101 | Kesarpura | 146 | 146 | 135 | Moya Kheda | 21 | 21 |
| 102 | Kersarpura Nipanya | 185 | 187 | 136 | Moya Kheda | 83 | 83 |
| 103 | Kesarpura Teli | 72 | 72 | | | | |
| 104 | Khajuriya | 137 | 137 | | N | | |
| 105 | Khakara Jhiri | 97 | 97 | | | | |
| 106 | Khamaliya | 172 | 174 | 137 | Nandlai | 18 | 18 |
| 107 | Khankhedi | 192 | 194 | 138 | Nandna | 29 | 29 |
| 108 | Khareli | 181 | 183 | 139 | Narsingh Deola | 158 | 158 |
| | | | | 140 | Nawapada | 1 | 1 |

## ALPHABETICAL LIST OF VILLAGES

| Sl. No. | Name of village | L.C.No. 1971 | L.C.No. 1981 | Sl. No. | Name of Village | L.C.No. 1971 | L.C.No. 1981 |
|---|---|---|---|---|---|---|---|
| 1 | 2 | 3 | 4 | 1 | 2 | 3 | 4 |
| | | | 22/2 Sardarpur Tahsil | | | | |
| 141 | Nawapura | 140 | 140 | 169 | Saroda | 107 | 107 |
| 142 | Nayapura | 150 | 150 | 170 | Sarothi | 26 | 26 |
| 143 | Nipawali | 13 | 13 | 171 | Semal Khedi | 46 | 46 |
| | | | | 172 | Semal Khedi Kalan | 65 | 65 |
| | P | | | 173 | Semalya | 119 | 119 |
| | | | | 174 | Shyampura | 98 | 98 |
| 144 | Paehrundi | 50 | 50 | 175 | Shyampura Thakur | 163 | 165 |
| 145 | Paduni Kalan | 48 | 48 | 176 | Sinduriyu | 37 | 36 |
| 146 | Paduni Khurd | 40 | 40 | 177 | Singodiya | 131 | 131 |
| 147 | Pasawada | 84 | 84 | 178 | Siyawad | 114 | 114 |
| 148 | Patlawadiya | 166 | 168 | 179 | Songarh | 88 | 88 |
| 149 | Patolaya | 38 | 38 | 180 | Sonya Khedi | 69 | 69 |
| 150 | Pipalyabhan | 105 | 105 | 181 | Suakhi Imli | 130 | 130 |
| 151 | Piparni | 155 | 155 | 182 | Suhana | 110 | 110 |
| 152 | Posiya | 148 | 148 | 183 | Sultanpur | 196 | 198 |
| | | | | 184 | Suariya | 139 | 139 |
| | R | | | 185 | Sardarpur | .. | 160 |
| 153 | Rajghat | 6 | 6 | | T | | |
| 154 | Rajod | 7 | 7 | | | | |
| 155 | Rajpura | 188 | 190 | 186 | Talonda | 68 | 68 |
| 156 | Ralamandal | 73 | 73 | 187 | Tanda Kheda | 61 | 61 |
| 157 | Rani Kheda | 17 | 17 | 188 | Tanda Kheda | 161 | 163 |
| 158 | Rangpura | 144 | 144 | 189 | Taraghati | 143 | 143 |
| 159 | Rasanya | 2 | 2 | 190 | Tikama jhiri | 112 | 112 |
| 160 | Ratanpura | 118 | 118 | 191 | Timayachi | 86 | 86 |
| 161 | Ringnod | 170 | 172 | 192 | Timripada | 101 | 101 |
| 162 | Runi | 25 | 25 | 193 | Tirla | 136 | 136 |
| 163 | Rupa Kheda | 55 | 55 | | | | |
| 164 | Rajgarh | — | 159 | | U | | |
| | S | | | 194 | Umriya Kalan | 122 | 122 |
| | | | | 195 | Umariya Khurd | 121 | 121 |
| 165 | Sagwal | 74 | 74 | 196 | Umrela | 14 | 14 |
| 166 | Sajed | 19 | 19 | 197 | Undeli | 180 | 182 |
| 167 | Salwa | 30 | 30 | 198 | Utawa | 125 | 125 |
| 168 | Sandala | 27 | 27 | | | | |

# ALPHABETICAL LIST OF VILLAGES

| Sl. No. | Name of village | L.C.No. 1971 | L.C.No. 1981 | Sl. No. | Name of Village | L.C.No. 1971 | L.C.No. 1981 |
|---|---|---|---|---|---|---|---|
| 1 | 2 | 3 | 4 | 1 | 2 | 3 | 4 |

## 22/3 Dhar Tahsil

### A

| | | | | | | | |
|---|---|---|---|---|---|---|---|
| 1 | Adabaydapura | 451 | 452 | 35 | Bada Barkhoda | 337 | 338 |
| 2 | Abughati | 400 | 401 | 36 | Bada Kalan | 198 | 198 |
| 3 | Abukhedi | 309 | 309 | 37 | Badchhapara | 253 | 253 |
| 4 | Achana | 268 | 268 | 38 | Badlipura | 146 | 146 |
| 5 | Adbeli | 361 | 362 | 39 | Badlipura Kalan | 161 | 161 |
| 6 | Adheeriyapura | 450 | 451 | 40 | Badlipura Khurd | 160 | 160 |
| 7 | Advi | 223 | 223 | 41 | Badiya | 388 | 389 |
| 8 | Agra Khedi | 272 | 272 | 42 | Badodiya | 59 | 59 |
| 9 | Ahir Khedi | 256 | 256 | 43 | Badpipli | 97 | 97 |
| 10 | Ahu | 11 | 11 | 44 | Bagadi | 321 | 322 |
| 11 | Akoda | 4 | 4 | 45 | Bagadiya | 100 | 100 |
| 12 | Akolya | 58 | 58 | 46 | Bagdi Taj | 67 | 67 |
| 13 | Akolya | 277 | 277 | 47 | Bagdi Turk | 93 | 93 |
| 14 | Ali | 323 | 324 | 48 | Bagdum | 271 | 271 |
| 15 | Amlya Bheru | 131 | 131 | 49 | Baggad | 247 | 247 |
| 16 | Ambakundiya | 143 | 143 | 50 | Bagoda | 264 | 264 |
| 17 | Ambapatadi | 128 | 128 | 51 | Bakan Kheda | 419 | 420 |
| 18 | Ambapura | 138 | 138 | 52 | Bakli Kalan | 154 | 154 |
| 19 | Ambapura | 356 | 357 | 53 | Bakli Khurd | 155 | 155 |
| 20 | Ambapura | 402 | 403 | 54 | Baksana | 265 | 265 |
| 21 | Ambapura | 452 | 453 | 55 | Bakurli | 23 | 23 |
| 22 | Amkheda | 112 | 112 | 56 | Baldipura | 139 | 139 |
| 23 | Amkho | 406 | 407 | 57 | Baloda Buzurg | 54 | 54 |
| 24 | Amala | 156 | 156 | 58 | Baloda Khurd | 3 | 3 |
| 25 | Anarad | 29 | 29 | 59 | Bandhaw | 405 | 406 |
| 26 | Andibeda | 147 | 147 | 60 | Bandhaw Kalan | 368 | 369 |
| 27 | Anjnai | 188 | 188 | 61 | Banediya | 240 | 240 |
| 28 | Antrai | 62 | 62 | 62 | Bangla | 313 | 313 |
| 29 | Aonwalya | 429 | 430 | 63 | Bangred | 330 | 331 |
| 30 | Aonwlipura | 431 | 432 | 64 | Banjari | 345 | 346 |
| 31 | Asukhedi | 287 | 287 | 65 | Banjaripura | 443 | 444 |
| 32 | Athar | 114 | 114 | 66 | Bardari | 275 | 275 |
| | | | | 67 | Bardipura | 204 | 204 |
| | | | | 68 | Bardipura | 341 | 342 |
| | **B** | | | 69 | Baripura | 460 | 461 |
| | | | | 70 | Barukho | 372 | 373 |
| 33 | Bachhanpur | 312 | 312 | 71 | Bay Kheda | 241 | 241 |
| 34 | Bachhdawada | 304 | 304 | 72 | Bediya | 189 | 189 |

## ALPHABETICAL LIST OF VILLAGES

| Sl. No. | Name of Village | L.C.No. 1971 | L.C.No. 1981 | Sl. No | Name of Village | L.C.No. 1971 | L.C.No. 1981 |
|---|---|---|---|---|---|---|---|
| 1 | 2 | 3 | 4 | 1 | 2 | 3 | 4 |

### 22/3 Dhar Tahsil

| | | | | | | | |
|---|---|---|---|---|---|---|---|
| 73 | Bedwapura | 461 | 462 | | **C** | | |
| 74 | Bekalya | 474 | 475 | 112 | Chakalya | 134 | 134 |
| 75 | Berchha | 22 | 22 | 113 | Chamari | 213 | 213 |
| 76 | Bhadkya | 426 | 427 | 114 | Chamar Kuwa | 135 | 135 |
| 77 | Bharkuwa | 175 | 175 | 115 | Chambal Baroda | 267 | 267 |
| 78 | Bhasamgarh | 191 | 191 | 116 | Chandan Khedi | 285 | 285 |
| 79 | Bhati Khodari | 384 | 385 | 117 | Chandwada | 12 | 12 |
| 80 | Bherughatapura | 441 | 442 | 118 | Charghati | 422 | 423 |
| 81 | Bheru piplya | 318 | 318 | 119 | Chauki | 61 | 61 |
| 82 | Bhicholi | 266 | 266 | 120 | Chelay | 212 | 212 |
| 83 | Bhidota Khurd | 51 | 51 | 121 | Chhadoda | 82 | 82 |
| 84 | Bhidota Kot | 78 | 78 | 122 | Chhapar | 20 | 20 |
| 85 | Bhilbar Kheda | 411 | 412 | 123 | Chhatiya | 5 | 5 |
| 86 | Bhil Khedi | 315 | 315 | 124 | Chhota Barkheda | 374 | 375 |
| 87 | Bhilkunda | 418 | 419 | 125 | Chidawad | 19 | 19 |
| 88 | Bhiltalwada | 380 | 381 | 126 | Chikali | 385 | 386 |
| 89 | Bhimgarhpura | 445 | 446 | 127 | Chikalya | 118 | 118 |
| 90 | Bhojyapura | 446 | 447 | 128 | Chikhodrapura | 434 | 435 |
| 91 | Bhondiya | 283 | 283 | 129 | Chilur | 119 | 119 |
| 92 | Bhura Kua | 463 | 464 | 130 | Chorbarda | 207 | 207 |
| 93 | Bhuri ghati | 464 | 465 | 131 | Chorbardi | 360 | 361 |
| 94 | Bhurimal | 136 | 136 | 132 | Chabawadipuro | 435 | 436 |
| 95 | Bhutibawdi | 137 | 137 | 133 | Chunabhatipura | 444 | 445 |
| 96 | Bhuwada | 178 | 178 | | **D** | | |
| 97 | Bichhu Bardo | 215 | 215 | | | | |
| 98 | Bijoor | 70 | 70 | 134 | Dad | 219 | 219 |
| 99 | Bloded | 302 | 302 | 135 | Dadiyala | 162 | 162 |
| 100 | Bileda | 231 | 231 | 136 | Dangotha | 255 | 255 |
| 101 | Biloda | 17 | 17 | 137 | Daulatpur | 84 | 84 |
| 102 | Bilyadeh | 377 | 378 | 138 | Daulatpura | 353 | 354 |
| 103 | Biyaghati | 462 | 463 | 139 | Dedla | 94 | 94 |
| 104 | Bodwada Buzurg | 120 | 120 | 140 | Dehari saray | 259 | 259 |
| 105 | Bodwada Khurd | 73 | 73 | 141 | Delmi | 95 | 95 |
| 106 | Borda | 117 | 117 | 142 | Deojhiri | 475 | 476 |
| 107 | Borda | 230 | 230 | 143 | Devipura | 177 | 177 |
| 108 | Bori | 209 | 209 | 144 | Devipura | 193 | 193 |
| 109 | Borikuddal | 148 | 148 | 145 | Dewki Mal | 218 | 218 |
| 110 | Borkheda | 216 | 216 | 146 | Dhal | 472 | 473 |
| 111 | Budi Mandaw | 386 | 387 | | | | |

## ALPHABETICAL LIST OF VILLAGES

| Sl. No. | Name of village | L.C.No. 1971 | L.C.No. 1981 | Sl. No. | Name of Village | L.C.No. 1971 | L.C.No. 1981 |
|---|---|---|---|---|---|---|---|
| 1 | 2 | 3 | 4 | 1 | 2 | 3 | 4 |
| | | | | | **22/3 Dhar Tahsil** | | |
| 147 | Dhamanda | 2 | 2 | 182 | Govindpura | 295 | 295 |
| 148 | Dhannad Khurd | 280 | 280 | 183 | Gugali | 329 | 330 |
| 149 | Dharawara | 96 | 96 | 184 | Gular Jhiripura | 432 | 433 |
| 150 | Dhawli | 210 | 210 | 185 | Gulwa | 233 | 233 |
| 151 | Dherbardi | 417 | 418 | 186 | Gumanpura | 354 | 355 |
| 152 | Dhola Hanuman | 149 | 149 | 187 | Gunawad | 242 | 242 |
| 153 | Dhukani Khalsa | 335 | 336 | 188 | Gunera | 416 | 417 |
| 154 | Dhukani Mafi | 333 | 334 | 189 | Guradiya | 35 | 35 |
| 155 | Diglay | 232 | 232 | 190 | Guwadi | 157 | 157 |
| 156 | Digthan | 307 | 307 | 191 | Gyanpura | 111 | 111 |
| 157 | Dormariyapura | 437 | 438 | 192 | Gyanpura | 415 | 416 |
| 158 | Dudhi Kundalpura | 440 | 441 | | | | |
| 159 | Duilwara | 222 | 222 | | **H** | | |
| 160 | Dundi Bardi | 350 | 351 | | | | |
| 161 | Durgapura | 438 | 439 | 193 | Hajratpur | 125 | 125 |
| | | | | 194 | Hapsi Khedi | 80 | 80 |
| | **E** | | | 195 | Harsora | 75 | 75 |
| | | | | 196 | Hedari | 381 | 382 |
| 162 | Ekalduna | 261 | 261 | 197 | Hemabardi | 398 | 399 |
| 163 | Ekalduna Dhar | 250 | 250 | 198 | Himmatgarh | 103 | 103 |
| 164 | Eklara | 47 | 47 | 199 | Hirapur | 466 | 467 |
| | **G** | | | | **I** | | |
| 165 | Gadaghat | 166 | 166 | 200 | Imalipura | 453 | 454 |
| 166 | Gallambawdi | 455 | 456 | 201 | Islampura | 110 | 110 |
| 167 | Ganganagar | 127 | 127 | | | | |
| 168 | Gaonda | 421 | 422 | | **J** | | |
| 169 | Gardawad | 15 | 15 | | | | |
| 170 | Garh | 158 | 158 | 202 | Jalway | 298 | 298 |
| 171 | Gaunal | 339 | 340 | 203 | Jamala | 364 | 365 |
| 172 | Gawla | 55 | 55 | 204 | Jamanda | 41 | 41 |
| 173 | Gawla | 278 | 278 | 205 | Jamanda | 469 | 470 |
| 174 | Gayasabad | 254 | 254 | 206 | Jamanghati | 428 | 429 |
| 175 | Ghodabaw | 133 | 133 | 207 | Jaman jhiri | 468 | 469 |
| 176 | Ghugharipura | 433 | 434 | 208 | Jamanti | 366 | 367 |
| 177 | Gidkiray | 217 | 217 | 209 | Jamanya | 343 | 344 |
| 178 | Godgaon | 290 | 290 | 210 | Jamanya | 395 | 396 |
| 179 | Golpura | 167 | 167 | 211 | Jamanya | 456 | 457 |
| 180 | Golpura | 420 | 421 | 212 | Jamboor Khedi | 92 | 92 |
| 181 | Govindpura | 56 | 56 | 213 | Jamodi | 274 | 274 |

## ALPHABETICAL LIST OF VILLAGES

| Sl. No. | Name of Village | L.C.No. 1971 | L.C.No. 1981 | Sl. No. | Name of Village | L.C.No. 1971 | L.C.No. 1981 |
|---|---|---|---|---|---|---|---|
| 1 | 2 | 3 | 4 | 1 | 2 | 3 | 4 |
| | | | | | **22/3 Dhar Tahsil** | | |
| 214 | Jetpura | 42 | 42 | 250 | Kareni | 200 | 200 |
| 215 | Jhabari | 397 | 398 | 251 | Karondiya | 237 | 237 |
| 216 | Jhadi Baroda | 299 | 299 | 252 | Karondiya | 347 | 348 |
| 217 | Jhikadyapura | 436 | 437 | 253 | Karondiya Khalipura | 454 | 455 |
| 218 | Jhiranya | 430 | 431 | 254 | Kathodiya | 228 | 228 |
| 219 | Jirapura | 327 | 328 | 255 | Kesoor | 69 | 69 |
| 220 | Jodawa | 208 | 208 | 256 | Khadi | 16 | 16 |
| 221 | Juhawada | 71 | 71 | 257 | Khamla | 90 | 90 |
| 222 | Junagolpura | 129 | 129 | 258 | Khanakpuri | 44 | 44 |
| 223 | Juna Kheda | 471 | 472 | 259 | Khandan Buzurg | 220 | 220 |
| 224 | Junapani | 181 | 181 | 260 | Khadan Khurd | 107 | 107 |
| 225 | Junapani | 457 | 458 | 261 | Khandwa | 284 | 284 |
| 226 | Junidhal | 470 | 471 | 262 | Khanpur | 229 | 229 |
| | | | | 263 | Khanpura | 102 | 102 |
| | **K** | | | 264 | Khanpura | 176 | 176 |
| | | | | 265 | Kharampur | 116 | 116 |
| 227 | Kachhal | 332 | 332 | 266 | Kharwari | 173 | 173 |
| 228 | Kachhawada | 168 | 168 | 267 | Kharsoda | 6 | 6 |
| 229 | Kadola Bujurg | 81 | 81 | 268 | Kheda | 276 | 276 |
| 230 | Kadola Khurd | 83 | 83 | 269 | Khedi | 365 | 366 |
| 231 | Kagadipura | 326 | 327 | 270 | Kherod | 27 | 27 |
| 232 | Kalam Khedi | 91 | 91 | 271 | Kherpura | 334 | 335 |
| 233 | Kalasda Buzarg | 24 | 24 | 272 | Khidkya Kalan | 151 | 351 |
| 234 | Kalasda Khurd | 245 | 245 | 273 | Khidkya Khurd | 152 | 152 |
| 235 | Kalibel | 467 | 468 | 274 | Khilehipura | 40 | 40 |
| 236 | Kalighati | 387 | 388 | 275 | Khiledi | 63 | 63 |
| 237 | Kalikiray | 423 | 424 | 276 | Khirad | 194 | 194 |
| 238 | Kalukhedi | 38 | 38 | 277 | Kidiya | 342 | 343 |
| 239 | Kalyadeh | 348 | 349 | 278 | Kiloli | 252 | 252 |
| 240 | Kalyansi Khedi | 291 | 291 | 279 | Kisna Khodara | 346 | 347 |
| 241 | Kamta | 172 | 172 | 280 | Kokal Jhiri | 142 | 142 |
| 242 | Kanawal | 25 | 25 | 281 | Kothada | 351 | 352 |
| 243 | Kandariya | 65 | 65 | 282 | Kothisodpur | 408 | 409 |
| 244 | Kandipura | 396 | 397 | 283 | Kumar Karadiya | 262 | 262 |
| 245 | Kaneriya | 317 | 317 | 284 | Kunda | 324 | 325 |
| 246 | Kanakalpura | 328 | 329 | 285 | Kundla | 182 | 182 |
| 247 | Karnadiya | 18 | 18 | 286 | Kundali | 376 | 377 |
| 248 | Kanamtalai | 378 | 379 | 287 | Kundarsi | 79 | 79 |
| 249 | Karanjwa | 239 | 239 | | | | |

## ALPHABETICAL LIST OF VILLAGES

| Sl. No. | Name of village | L.C.No. 1971 | L.C.No. 1981 | Sl. No. | Name of Village | L.C.No. 1971 | L.C.No. 1981 |
|---|---|---|---|---|---|---|---|
| 1 | 2 | 3 | 4 | 1 | 2 | 3 | 4 |
| | | | 22/3 Dhar Tahsil | | | | |
| 288 | Kundi | 159 | 159 | 322 | Mawdipura | 409 | 410 |
| 289 | Kundiya | 357 | 358 | 323 | Meghapura | 344 | 345 |
| 290 | Kunjrod | 320 | 321 | 324 | Menhadi Khedi | 87 | 87 |
| 291 | Kuridiya | 424 | 425 | 325 | Mejal | 352 | 353 |
| 292 | Kuwa | 362 | 363 | 326 | Memadiya | 359 | 360 |
| 293 | Kunwarsi | 294 | 294 | 327 | Mendi Khedi | 411 | 413 |
| | L | | | 328 | Mewas Jamanya | 447 | 448 |
| | | | | 329 | Mina Khedi | 165 | 165 |
| 294 | Labrawada | 37 | 37 | 330 | Mirjapur | 243 | 243 |
| 295 | Lasudiya | 33 | 33 | 331 | Miyapura | 227 | 227 |
| 296 | Latamali | 363 | 364 | 332 | Miya.ura Pabad | 199 | 199 |
| 297 | Lebad | 246 | 246 | 333 | Mograbaw | 410 | 411 |
| 298 | Lobhanpura | 336 | 337 | 334 | Mohanpur | 106 | 106 |
| 299 | Lohari Buzurg | 77 | 77 | 335 | Mohanpura | 370 | 371 |
| 300 | Lohari Khurd | 1 | 1 | 336 | Morda | 358 | 359 |
| 301 | Lunhera | 325 | 326 | 337 | Mundana | 292 | 292 |
| | | | | 338 | Mundla | 314 | 314 |
| | M | | | 339 | Musapura | 105 | 105 |
| | | | | 340 | Musawada | 60 | 60 |
| 302 | Machakda | 76 | 76 | | N | | |
| 303 | Mada | 145 | 145 | | | | |
| 304 | Madhopur | 289 | 289 | 341 | Naharchhaja | 132 | 132 |
| 305 | Mafipura | 104 | 104 | 342 | Nai Baroda | 319 | 319 |
| 306 | Mogajpura | 43 | 43 | 343 | Nai Kheda | .. | 320 |
| 307 | Magajpura | 226 | 226 | 344 | Najik Baroda | 235 | 235 |
| 308 | Maharaj Khedi | 310 | 310 | 345 | Nalawada | 122 | 122 |
| 309 | Mahudipura | 448 | 449 | 346 | Nalchha | 413 | 414 |
| 310 | Malgaon | 34 | 34 | 347 | Nanaghata | 201 | 201 |
| 311 | Malipura | 404 | 405 | 348 | Nandankheda | 123 | 123 |
| 312 | Maliwada | 108 | 108 | 349 | Nandanwasa | 124 | 124 |
| 313 | Manasiya | 338 | 339 | 350 | Nandlalpura | 394 | 395 |
| 314 | Mandali | 150 | 150 | 351 | Nankipura | 373 | 374 |
| 315 | Mandav | 391 | 392 | 352 | Naranpura | 236 | 236 |
| 316 | Mandlawada | 269 | 269 | 353 | Naugaon Buzurg | 39 | 39 |
| 317 | Mangrol | 300 | 300 | 354 | Nawasa | 48 | 48 |
| 318 | Matlabpura | 113 | 113 | 355 | Nekpur | 249 | 249 |
| 319 | Maulani | 66 | 66 | 356 | Nijampura | 303 | 303 |
| 320 | Mawdipura | 140 | 140 | 357 | Nimkheda | 190 | 190 |
| 321 | Mawdipura | 178 | 178 | | | | |

## ALPHABETICAL LIST OF VILLAGES

| Sl. No. | Name of Village | L.C.No. 1971 | L.C.No. 1981 | Sl. No. | Name of Village | L.C.No. 1971 | L.C.No. 1981 |
|---|---|---|---|---|---|---|---|
| 1 | 2 | 3 | 4 | 1 | 2 | 3 | 4 |
| | | | **22/3 Dhar Tahsil** | | | | |
| 358 | Nimtoka | 179 | 179 | 389 | Ramgarh | 389 | 390 |
| 359 | Nipawali | 49 | 49 | 390 | Rampur | 52 | 52 |
| 360 | Nishaniya | 180 | 180 | 391 | Rangaon | 369 | 370 |
| 361 | Niyamat khedi | 86 | 86 | 392 | Ranipura | 126 | 126 |
| | **O** | | | 393 | Ratitalai | 401 | 402 |
| | | | | 394 | Ratnagra | 101 | 101 |
| 362 | Osara | 7 | 7 | 395 | Ratwa | 234 | 234 |
| | | | | 396 | Rayan | 301 | 301 |
| | **P** | | | 397 | Rehatiya | 169 | 169 |
| | | | | 398 | Rungalya | 251 | 251 |
| 363 | Pachlana | 32 | 32 | 399 | Rupatta | 296 | 296 |
| 364 | Padalya | 99 | 99 | | **S** | | |
| 365 | Palasmal | 473 | 474 | | | | |
| 366 | Panala | 414 | 415 | 400 | Sadadiya Kuwa | 183 | 183 |
| 367 | Parbatpura | 163 | 163 | 401 | Sadolpur | 74 | 74 |
| 368 | Pardhya | 458 | 459 | 402 | Sadya mhow | 203 | 203 |
| 369 | Patadapura | 439 | 440 | 403 | Sagadi | 322 | 323 |
| 370 | Patadi | 340 | 341 | 404 | Sagar | 393 | 393 |
| 371 | Patbhoga | 186 | 186 | 405 | Sagor | 273 | 273 |
| 372 | Pemipura | 130 | 130 | 406 | Saktali | 30 | 30 |
| 373 | Phalakya Ghatapura | 442 | 443 | 407 | Salkanpur | 224 | 224 |
| 374 | Phipharipura | 214 | 214 | 408 | Salyamalpura | 449 | 450 |
| 375 | Pinjraya | 21 | 21 | 409 | Samar | 53 | 53 |
| 376 | Pipalda | 244 | 244 | 410 | Samariya | 375 | 376 |
| 377 | Pipali Mal | 332 | 333 | 411 | Sangsera | 72 | 72 |
| 378 | Pipali Mal | 379 | 380 | 412 | Sangwi Kalan | 170 | 170 |
| 379 | Pipal Khunt | 211 | 211 | 413 | Sangwi Khurd | 171 | 171 |
| 380 | Pipalya | 26 | 26 | 414 | Sankaltod | 403 | 404 |
| 381 | Pipalya | 297 | 297 | 415 | Saraytalab | 425 | 426 |
| 382 | Piplya | 308 | 308 | 416 | Sarphana | 306 | 306 |
| 383 | Pirghata | 459 | 460 | 417 | Sarwanya | 64 | 64 |
| 384 | Pithampur | 282 | 282 | 418 | Satipura | 164 | 164 |
| 385 | Pithyapura | 185 | 185 | 419 | Sejwani | 260 | 260 |
| | **R** | | | 420 | Sejwaya | 257 | 257 |
| | | | | 421 | Semtipura | 184 | 184 |
| 386 | Radhanaua | 293 | 293 | 422 | Semlipura | 206 | 206 |
| 387 | Raipuriya | 121 | 121 | 423 | Sevsinghpura | 197 | 197 |
| 388 | Rajgarh | 476 | 477 | 424 | Sewara | 68 | 68 |

## ALPHABETICAL LIST OF VILLAGES

| Sl. No. | Name of village | L.C.No. 1971 | L.C.No. 1981 | Sl. No. | Name of Village | L.C.No. 1971 | L.C.No. 1981 |
|---|---|---|---|---|---|---|---|
| 1 | 2 | 3 | 4 | 1 | 2 | 3 | 4 |
| | | | | | **22/3 Dhar Tahsil** | | |
| 425 | Sewarimal | 427 | 428 | 454 | Surajpura | 221 | 221 |
| 426 | Shahpura | 109 | 109 | 455 | Suwar Khodri | 202 | 202 |
| 427 | Shikarpura | 349 | 350 | | **T** | | |
| 428 | Siloda Buzurg | 305 | 305 | | | | |
| 429 | Siloda Khurd | 311 | 311 | 456 | Tajpur | 46 | 46 |
| 430 | Silodi | 10 | 10 | 457 | Talwada | 225 | 225 |
| 431 | Silotiya | 279 | 279 | 458 | Tarpura | 281 | 281 |
| 432 | Silotiya | 316 | 316 | 459 | Telipura | 153 | 153 |
| 433 | Simlawada | 9 | 9 | 460 | Thigalipura | 196 | 196 |
| 434 | Sindhkuwa | 174 | 174 | 461 | Tirla | 115 | 115 |
| 435 | Sindoda | 13 | 13 | 462 | Tisgaon | 28 | 28 |
| 436 | Sindodi | 14 | 14 | 463 | Titipura | 390 | 391 |
| 437 | Singawan | 36 | 36 | 464 | Tiwadi | 57 | 57 |
| 438 | Sirsoda | 85 | 85 | 465 | Tomod | 45 | 45 |
| 439 | Sitapat | 98 | 98 | | | | |
| 440 | Siyari | 144 | 144 | | **U** | | |
| 441 | Sodalya | 465 | 466 | | | | |
| 442 | Sodalya Kalan | 371 | 372 | 466 | Udali | 286 | 286 |
| 443 | Sodalya Khurd | 192 | 192 | 467 | Ujjaini | 238 | 238 |
| 444 | Sodpur | 407 | 408 | 468 | Ukaia | 367 | 368 |
| 445 | Songarh | 392 | 394 | 469 | Umariya | 31 | 31 |
| 446 | Suhagpura | 288 | 88 | 470 | Umariya | 263 | 263 |
| 447 | Sukheda | 248 | 248 | 471 | Umariya chhota | 355 | 356 |
| 448 | Sulawad | 270 | 270 | 472 | Umarpura | 399 | 400 |
| 449 | Suli Bardi | 205 | 205 | 473 | Undakho | 382 | 382 |
| 450 | Suli Bardi | 383 | 384 | 474 | Upadi | 258 | 258 |
| 451 | Sunar Khedi | 50 | 50 | 475 | Utawad | 88 | 88 |
| 452 | Suradevi | 141 | 141 | 476 | Utawada | 8 | 8 |
| 453 | Surajpura | 195 | 195 | 477 | Utarsi | 89 | 89 |
| | | | | | **22/4 Kukshi Tahsil** | | |
| | **A** | | | 4 | Akhada | 58 | 57 |
| | | | | 5 | Ali | 131 | 128 |
| 1 | Agar | 75 | 73 | 6 | Aloda | 221 | 218 |
| 2 | Ajanya Malhar | 96 | 93 | 7 | Amal jhuma | 208 | 205 |
| 3 | Ajgaon | 195 | 192 | 8 | Ambada | 220 | 217 |

## ALPHABETICAL LIST OF VILLAGES

| Sl. No. | Name of Village | L.C.No. 1971 | L.C.No. 1981 | Sl. No | Name of Village | L.C.No. 1971 | L.C.No. 1981 |
|---|---|---|---|---|---|---|---|
| 1 | 2 | 3 | 4 | 1 | 2 | 3 | 4 |
| | | | **22/4 Kukshi Tahsil** | | | | |
| 9 | Ambasoti | 13 | 13 | 45 | Bhagawa | 187 | 184 |
| 10 | Amlabawadi | 244 | 241 | 46 | Bhaislai | 224 | 221 |
| 11 | Amlal | 198 | 195 | 47 | Bhamori | 91 | 88 |
| 12 | Anjan Khedi | 97 | 94 | 48 | Bhawariya | 200 | 206 |
| 13 | Arada | 149 | 146 | 49 | Bheradpur | 213 | 210 |
| 14 | Aspur | 112 | 109 | 50 | Bhilsur | 210 | 207 |
| 15 | Atarsuma | 161 | 158 | 51 | Bhimpura | 135 | 132 |
| 16 | Awali | 123 | 120 | | Birlai | 114 | 111 |
| | **B** | | | 53 | Bodgaon | 168 | 165 |
| | | | | 54 | Budhwada | 264 | 261 |
| 17 | Babulgaon | 261 | 258 | 55 | Borkui | 68 | 67 |
| 18 | Babulsa | 214 | 211 | | **C** | | |
| 19 | Badgaon | 227 | 224 | | | | |
| 20 | Badgaon | 258 | 255 | 56 | Chakalya | 171 | 168 |
| 21 | Badgyar | 108 | 105 | 57 | Chamjhar | 44 | 44 |
| 22 | Bad Kachh | 27 | 27 | 58 | Chandankhadi | 207 | 204 |
| 23 | Badwanya | 158 | 155 | 59 | Chariganpur | 255 | 252 |
| 24 | Bagoli | 42 | 42 | 60 | Charimardwi | 254 | 251 |
| 25 | Bagpura | 84 | 81 | 61 | Chhachhkuwa | 180 | 177 |
| 26 | Bajadi | 243 | 240 | 62 | Chhadawad | 41 | 41 |
| 27 | Balwani | 142 | 139 | 63 | Chhatwani | 33 | 33 |
| 28 | Baman Bardi | 120 | 117 | 64 | Chhendiya Pipal | 162 | 159 |
| 29 | Banada | 52 | 51 | 65 | Chijawan | 50 | 49 |
| 30 | Bandhaniya | 83 | 80 | 66 | Chichwanya | 184 | 181 |
| 31 | Banki | 16 | 16 | 67 | Chikapoti | 63 | 62 |
| 32 | Banki | 103 | 100 | 68 | Chikhalda | 257 | 254 |
| 33 | Banki (Bag) | 79 | 76 | 69 | Chikli | 137 | 134 |
| 34 | Barad | 30 | 30 | 70 | Chiprata | 225 | 222 |
| 35 | Barda | 154 | 151 | 71 | Chitawara | 61 | 60 |
| 36 | Barda (Tanda) | 14 | 14 | | **D** | | |
| 37 | Bar Kheda | 87 | 84 | | | | |
| 38 | Barud | 217 | 214 | 72 | Dabhafi | 179 | 176 |
| 39 | Basnali | 183 | 180 | 73 | Daher | 203 | 200 |
| 40 | Bawadiya | 54 | 53 | 74 | Dahi | 188 | 185 |
| 41 | Bawali Buzurg | 155 | 152 | 75 | Dahod | 249 | 246 |
| 42 | Bawli Khurd | 165 | 162 | 76 | Dasana | 181 | 178 |
| 43 | Bedwalya | 252 | 249 | 77 | Dehari | 102 | 99 |
| 44 | Bekalya | 73 | 71 | 78 | Deodha | 192 | 189 |

## ALPHABETICAL LIST OF VILLAGES

| Sl. No. | Name of village | L.C.No. 1971 | L.C.No. 1981 | Sl. No. | Name of Village | L.C.No. 1971 | L.C.No. 1981 |
|---|---|---|---|---|---|---|---|
| 1 | 2 | 3 | 4 | 1 | 2 | 3 | 4 |
| | | | 22/4 Kukshi Tahsil | | | | |
| 79 | Deshwaliya | 234 | 231 | 113 | Gudhu | 9 | 9 |
| 80 | Dewdha | 90 | 87 | 114 | Guradiya | 36 | 36 |
| 81 | Dhana | 176 | 173 | | | | |
| 82 | Dhanora | 129 | 126 | | H | | |
| 83 | Dharam Rai | 194 | 191 | | | | |
| 84 | Dhegcha | 186 | 183 | 115 | Haldi | 136 | 133 |
| 85 | Dhilwani | 55 | 54 | 116 | Hanslbad | 2 | 2 |
| 86 | Dhodhaurdi | 1 | 1 | | | | |
| 87 | Dhoiiya | 139 | 136 | | J | | |
| 88 | Dhukni | 222 | 219 | | | | |
| 89 | Dhulsar | 230 | 227 | 117 | Jaji | 10 | 10 |
| 90 | Dhumiya | 60 | 59 | 118 | Jalwat | 173 | 170 |
| 91 | Digvi | 146 | 143 | 119 | Jamanyapura | 71 | 70 |
| 92 | Dobni | 20 | 20 | 120 | Jamda | 193 | 190 |
| 93 | Doi | 95 | 92 | 121 | Jamla | 19 | 19 |
| 94 | Dongargaon | 128 | 125 | 122 | Jamla (Bag) | 89 | 86 |
| 95 | Duganwa | 301 | 198 | 123 | Jetgarh | 25 | 25 |
| | | | | 124 | Jhaba | 66 | 65 |
| | F | | | 125 | Jhad Amli | 37 | 37 |
| | | | | 126 | Jhai | 38 | 28 |
| 96 | Fifeda | 153 | 150 | 127 | Jharda | 105 | 102 |
| | | | | 128 | Jhardi | 101 | 98 |
| | G | | | 129 | Jhirpanya | 53 | 52 |
| | | | | 130 | Jogardi | 117 | 114 |
| 97 | Gadbori | 51 | 50 | 131 | Jugtalai | 125 | 122 |
| 98 | Gadrawad | 29 | 29 | | | | |
| 99 | Gajgota | 164 | 161 | | K | | |
| 100 | Gangpur | 174 | 171 | | | | |
| 101 | Gardi | 23 | 23 | 132 | Kadwal | 78 | 75 |
| 102 | Gatala | 24 | 24 | 133 | Kalidevl | 12 | 12 |
| 103 | Gehalgaon | 246 | 243 | 134 | Kaimad | 242 | 239 |
| 104 | Geta | 28 | 28 | 135 | Kalmani | 156 | 153 |
| 105 | Ghatgaon | 226 | 223 | 136 | Kalmi | 145 | 142 |
| 106 | Ghoda | 64 | 63 | 137 | Kanheri Bhatyari | 116 | 113 |
| 107 | Ghor | 34 | 34 | 138 | Kanheri Sujanpur | 88 | 85 |
| 108 | Ghotiyadeo | 56 | 55 | 139 | Kankadkua | 3 | 3 |
| 109 | Ghuddalya | 43 | 43 | 140 | Kankadwa | 40 | 40 |
| 110 | Girwanya | 133 | 130 | 141 | Kankariya | 170 | 167 |
| 111 | Gogawan | 219 | 216 | 142 | Kanti | 48 | 262 |
| 112 | Gonda | 130 | 127 | 143 | Kapasi | 127 | 124 |

## ALPHABETICAL LIST OF VILLAGES

| Sl. No. | Name of Village | L.C.No. 1971 | L.C.No. 1981 | Sl. No. | Name of Village | L.C.No. 1971 | L.C.No. 1981 |
|---|---|---|---|---|---|---|---|
| 1 | 2 | 3 | 4 | 1 | 2 | 3 | 4 |
| | | | **22/4 Kukshi Tahsil** | | | | |
| 144 | Karanjwani | 167 | 164 | 180 | Lohara | 109 | 106 |
| 145 | Karanpura | 15 | 15 | 181 | Lohari | 228 | 225 |
| 146 | Karchat | 39 | 39 | 182 | Lengsari | 100 | 97 |
| 147 | Karkada | 67 | 66 | 183 | Loni | 215 | 212 |
| 148 | Karondiya | 241 | 238 | 184 | Lunara | 93 | 90 |
| 149 | Kasta | 182 | 179 | | | | |
| 150 | Katar Kheda | 178 | 175 | | **M** | | |
| 151 | Kothada | 239 | 236 | | | | |
| 152 | Katnera | 237 | 234 | 185 | Magadi | 22 | 22 |
| 153 | Kawada | 175 | 172 | 186 | Magarda | 99 | 96 |
| 154 | Kawadiya Kheda | 126 | 123 | 187 | Mahakalpura | 77 | 74 |
| 155 | Khandlai | 118 | 115 | 188 | Maheshara | 57 | 56 |
| 156 | Khandwa | 247 | 244 | 189 | Makadwal | 196 | 193 |
| 157 | Khani Amba | 5 | 5 | 190 | Malpura | 169 | 166 |
| 158 | Khapar Kheda | 245 | 242 | 191 | Malwadi | 205 | 202 |
| 159 | Kharajna | 218 | 215 | 192 | Malwara | 262 | 259 |
| 160 | Khargon | 104 | 101 | 193 | Masanya | 251 | 248 |
| 161 | Kharwali | 21 | 21 | 194 | Merti | 85 | 82 |
| 162 | Kharwat | 148 | 145 | 195 | Mugara | 122 | 119 |
| 163 | Khatami | 163 | 160 | 196 | Molkhad | 204 | 201 |
| 164 | Khayadi | 144 | 141 | 197 | Mahaia | 11 | 11 |
| 165 | Kheda | 260 | 257 | 198 | Mukundpura | 26 | 26 |
| 166 | Khedli (Beg) | 121 | 118 | | | | |
| 167 | Kherawa | 65 | 64 | | **N** | | |
| 168 | Kjkarwas | 197 | 194 | 199 | Naingaon | 111 | 108 |
| 169 | Kolgaon | 232 | 229 | 200 | Nalwaniya | 150 | 147 |
| 170 | Konada | 18 | 18 | 201 | Nanoda | 233 | 230 |
| 171 | Konada | 202 | 199 | 202 | Narjhali | 160 | 157 |
| 172 | Kotwa | 151 | 148 | 203 | Narwali | 8 | 8 |
| 173 | Kundara | 115 | 112 | 204 | Naiwel | 80 | 77 |
| 174 | Kurdudigpura | 124 | 121 | 205 | Nawadpura | 206 | 203 |
| 175 | Kurdujeta | 81 | 78 | 206 | Neem Kheda | 74 | 72 |
| 176 | Kutedi | 98 | 95 | 207 | Neemthal | 107 | 103 |
| 177 | Kutedi (Tanda) | 45 | 45 | 208 | Nisarpur | 238 | 235 |
| | **L** | | | | **P** | | |
| 178 | Limbol | 250 | 247 | 209 | Padabandha | 46 | 46 |
| 179 | Lingwa | 253 | 250 | 210 | Padalya | 72 | 263 |

## ALPHABETICAL LIST OF VILLAGES

| Sl. No. | Name of village | L.C.No. 1971 | L.C.No. 1981 |
|---|---|---|---|
| 1 | 2 | 3 | 4 |
| | **22\|4 Kukshi Tahsil** | | |
| 211 | Padiyai | 200 | 197 |
| 212 | Palasi | 141 | 138 |
| 213 | Palwat | 247 | 144 |
| 214 | Panhal | 166 | 163 |
| 215 | Pao Khedi | 263 | 260 |
| 216 | Paretha | 32 | 32 |
| 217 | Pendarwani | 190 | 187 |
| 218 | Pipaldaliya | 35 | 35 |
| 219 | Pipalwa | 47 | 47 |
| 220 | Pipalya | 248 | 245 |
| 221 | Pipari (Bag) | 82 | 79 |
| 222 | Piparyapani | 59 | 58 |
| 223 | Piplood | 185 | 192 |
| 224 | Piprani | 4 | 4 |
| 225 | Pithanpur | 199 | 196 |
| 226 | Pura | 256 | 253 |
| | R | | |
| 227 | Raipura | 138 | 135 |
| 228 | Raisinghpura | 70 | 69 |
| 229 | Rampura | 113 | 110 |
| 230 | Rangaon | 152 | 149 |
| 231 | Raswa | 236 | 233 |
| 232 | Rebarda | 157 | 154 |
| 233 | Rekati | 235 | 232 |
| 234 | Riswala | 69 | 68 |
| 235 | Rohana | 240 | 237 |
| 236 | Roja | 134 | 131 |
| | S | | |
| 237 | Sal Kheda | 216 | 213 |
| 238 | Sidadt | 191 | 188 |
| 239 | Silkuwa | 211 | 208 |
| 240 | SindhaPani | 177 | 174 |
| 241 | Singachori | 31 | 31 |
| 242 | Sisagaon | 259 | 256 |
| 243 | Sulgaon | 231 | 228 |
| 244 | Susari | 212 | 209 |
| | T | | |
| 245 | Takari | 62 | 61 |
| 246 | Talanpur | 132 | 129 |
| 247 | Talawadi | 119 | 116 |
| 248 | Talwada | 223 | 220 |
| 249 | Tena | 229 | 226 |
| 250 | Tanda | 17 | 17 |
| 251 | Tarsinga | 7 | 7 |
| 252 | Teki | 107 | 104 |
| 253 | Temariya | 172 | 169 |
| 254 | Thana | 49 | 48 |
| 255 | Thandla | 159 | 156 |
| 256 | Thuwati | 110 | 107 |
| 257 | Tol | 86 | 83 |
| | U | | |
| 258 | Ukala | 6 | 6 |
| 259 | Umari | 94 | 91 |
| 260 | Umar Kuwa | 140 | 137 |
| 261 | Ummedpura | 189 | 186 |
| 262 | Umardi | 143 | 140 |
| 263 | Undali | 92 | 89 |

## ALPHABETICAL LIST OF VILLAGES

| Sl. No. | Name of Village | L.C.No. 1971 | L.C.No. 1981 | Sl. No. | Name of Village | L.C.No. 1971 | L.C.No. 1981 |
|---|---|---|---|---|---|---|---|
| 1 | 2 | 3 | 4 | 1 | 2 | 3 | 4 |
| | | | | **22/5** | **Manawar Tahsil** | | |
| | **A** | | | 35 | Bagsul | 251 | 240 |
| | | | | 36 | Bagwanya | 407 | 399 |
| 1 | Abdulpur | 372 | 364 | 37 | Bajatta Khurd | 216 | 202 |
| 2 | Acharkunda | 89 | 82 | 38 | Bakaner | 202 | 209 |
| 3 | Aghoda | 199 | 187 | 39 | Bakhtala | 129 | 117 |
| 4 | Adabarda | 295 | 285 | 40 | Baledi | 14 | 13 |
| 5 | Ahamadpur | 218 | 207 | 41 | Balipur | 154 | 142 |
| 6 | Aherwas | 366 | 357 | 42 | Balipur | 330 | 317 |
| 7 | Ahmadpur | 413 | 401 | 43 | Balipur Buzurg Kamin | 365 | 354 |
| 8 | Ajanda | 205 | 193 | 44 | Balnera | 135 | 121 |
| 9 | Ajandikot | 177 | 167 | 45 | Balwara | 458 | 446 |
| 10 | Ajandiman | 225 | 216 | 46 | Balwari | 134 | 122 |
| 11 | Akalbara | 180 | 179 | 47 | Balwari | 439 | 430 |
| 12 | Ambada | 247 | 238 | 48 | Balwari Kalan | 94 | 85 |
| 13 | Ambajhiri | 41 | 42 | 49 | Balwari Khurd | 92 | 87 |
| 14 | Amdad | 302 | 290 | 50 | Banedia | 151 | 140 |
| 15 | Amghata | 69 | 60 | 51 | Banjari | 239 | 225 |
| 16 | Amlatha | 338 | 327 | 52 | Banjari | 325 | 313 |
| 17 | Amsi | 273 | 262 | 53 | Bapdud | 257 | 245 |
| 18 | Andiyab | 265 | 253 | 54 | Barda | 207 | 195 |
| 19 | Anjanted | 131 | 119 | 55 | Bariya | 117 | 106 |
| 20 | Anjanya | 147 | 137 | 56 | Basvi | 436 | 427 |
| 21 | Anupura Bahadar | 373 | 361 | 57 | Bawdi Khodra | 28 | 455 |
| 22 | Atarsumba | 106 | 98 | 58 | Baykheda | 335 | 322 |
| 23 | Avral | 266 | 254 | 59 | Bechkuwa | 289 | 276 |
| 24 | Awldaman | 258 | 247 | 60 | Beganda | 459 | 448 |
| | | | | 61 | Behada | 102 | 91 |
| | **B** | | | 62 | Baklya (Balwari) | 104 | 93 |
| | | | | 63 | Belali | 283 | 272 |
| 25 | Badgaon | 196 | 185 | 64 | Bhagyapur | 152 | 138 |
| 26 | Badgaon | 241 | 230 | 65 | Bhainsakho Buzurg | 432 | 419 |
| 27 | Badia | 300 | 287 | 66 | Bhainsakho Khurd | 433 | 420 |
| 28 | Badia | 111 | 100 | 67 | Bhaisawad | 148 | 136 |
| 29 | Badipur | 71 | 59 | 68 | Bhakadpura | 428 | 415 |
| 30 | Bad Khodra | 30 | 451 | 69 | Bhanilawad | 298 | 288 |
| 31 | Bagadi | 356 | 336 | 70 | Bhamori | 254 | 243 |
| 32 | Bagdi alis Sagdi | 387 | 377 | 71 | Bhmmotj | 294 | 279 |
| 33 | Bagdipura | 393 | 380 | 72 | Bhandakho | 427 | 418 |
| 34 | Baglya | 194 | 182 | 73 | Bhanpura | 281 | 269 |

## ALPHABETICAL LIST OF VILLAGES

| Sl. No. | Name of village | L.C.No. 1971 | L.C.No. 1981 | Sl. No. | Name of Village | L.C.No. 1971 | L.C.No. 1981 |
|---|---|---|---|---|---|---|---|
| 1 | 2 | 3 | 4 | 1 | 2 | 3 | 4 |
| | | | 22/5 Manawar Tahsil | | | | |
| 74 | Bharuda | 26 | 30 | 110 | Chauki | 423 | 414 |
| 75 | Bhati Khodora | 22 | 18 | 111 | Chhitari | 370 | 359 |
| 76 | Bhatpura | 461 | 447 | 112 | Chhotiya Khedi | 64 | 56 |
| 77 | Bhatyapura | 97 | 88 | 113 | Chikali | 153 | 141 |
| 78 | Bhawgaon | 388 | 379 | 114 | Chikayabad | 435 | 425 |
| 79 | Bhawanya Buzurg | 378 | 368 | 115 | Chikli Balwari | 124 | 113 |
| 80 | Bhawanya Khurd | 382 | 370 | 116 | Chikli | 304 | 297 |
| 81 | Bhikanya Khedi | 235 | 223 | 117 | Chirakhan | 267 | 255 |
| 82 | Bhodal | 445 | 432 | 118 | Chunpiya | 7 | 7 |
| 83 | Bhogdar | 189 | 177 | | D | | |
| 84 | Bhuriyakund | 51 | 459 | | | | |
| 85 | Bhutiya | 6 | 5 | 119 | Dabhad | 329 | 318 |
| 86 | Bhuwada | 223 | 210 | 120 | Dagarpura | 210 | 200 |
| 87 | Bid Bhopawar | 15 | 10 | 121 | Dasai | 279 | 267 |
| 88 | Bijalpur | 50 | 43 | 122 | Daswi | 164 | 149 |
| 89 | Bikhron | 450 | 440 | 123 | Dedagaon | 353 | 340 |
| 90 | Bilda | 95 | 79 | 124 | Dedla | 161 | 152 |
| 91 | Bildari | 96 | 83 | 125 | Dedli | 58 | 47 |
| 92 | Bilkuwa | 217 | 205 | 126 | Dedli | 141 | 129 |
| 93 | Birampura | 331 | 319 | 127 | Degaon | 385 | 373 |
| 94 | Birpura | 157 | 144 | 128 | Dewgarh | 176 | 163 |
| 95 | Borda | 101 | 90 | 129 | Dehariya | 416 | 409 |
| 96 | Bordabara | 84 | 73 | 130 | Dehwar | 452 | 442 |
| 97 | Borghata | 105 | 94 | 131 | Dewara | 263 | 250 |
| 98 | Borlai | 268 | 256 | 132 | Dewla | 193 | 181 |
| 99 | Borli | 192 | 180 | 133 | Dewlra | 346 | 333 |
| 100 | Borud | 191 | 179 | 134 | Dhama Khedi | 65 | 54 |
| 101 | Brahmangaon | 142 | 128 | 135 | Dhan Khedi | 234 | 224 |
| 102 | Brahmanpuri | 168 | 154 | 136 | Dhanora | 293 | 281 |
| 103 | Brahmanpuri | 249 | 235 | 137 | Dhanora | 103 | 92 |
| 104 | Budhiyakhedi | 167 | 156 | 138 | Dhantalaw | 112 | 101 |
| 105 | Buharla | 276 | 264 | 139 | Dhapla | 411 | 402 |
| | C | | | 140 | Dhardi | 76 | 65 |
| | | | | 141 | Dharmpuri | .. | 372 |
| | | | | 142 | Dhawada | 90 | 78 |
| 106 | Chakdud | 256 | 246 | 143 | Dhegda | 133 | 123 |
| 107 | Chandwad | 377 | 367 | 144 | Dhegda | 380 | 369 |
| 108 | Chandoli | 46 | 461 | 145 | Dhekli | 305 | 294 |
| 109 | Chauki | 292 | 278 | 146 | Dhola Hanuman | 66 | 51 |

## ALPHABETICAL LIST OF VILLAGES

| Sl. No. | Name of Village | L.C.No. 1971 | L.C.No. 1981 | Sl. No. | Name of Village | L.C.No. 1971 | L.C.No. 1981 |
|---|---|---|---|---|---|---|---|
| 1 | 2 | 3 | 4 | 1 | 2 | 3 | 4 |
| | | | | | **22/5 Manawar Tahsil** | | |
| 147 | Dholibawdi | 314 | 302 | 180 | Gungidevi | 44 | 36 |
| 148 | Dhowadiya | 91 | 86 | 181 | Guniyara | 45 | 460 |
| 149 | Dhursal | 109 | 95 | 182 | Guradiya | 162 | 151 |
| 150 | Dol | 446 | 436 | 183 | Guwal Bardi | 31 | 25 |
| 151 | Doncha | 227 | 215 | 184 | Gwal Margri | 20 | 17 |
| 152 | Dongargaon | 170 | 159 | 185 | Gyanpur Alias Panchpiplya | 19 | 19 |
| 153 | Dongargaon | 400 | 392 | 186 | Gyaspur Khedi | 448 | 437 |
| 154 | Dongla | 274 | 261 | | **H** | | |
| 155 | Dongri Dasoda | 361 | 352 | 187 | Hanmantya | 421 | 411 |
| 156 | Dudhi | 442 | 434 | 188 | Hanumantya (Bakan) | 236 | 222 |
| 157 | Dugni | 431 | 423 | 189 | Hanumantya (Mahawar) | 228 | 213 |
| | **E** | | | 190 | Hasanpur Karpani | 371 | 358 |
| 158 | Eklara Buzurg | 348 | 337 | 191 | Hathipawa | 39 | 454 |
| 159 | Eklara Khurd | 444 | 435 | 192 | Hathnawar | 360 | 346 |
| | **F** | | | 193 | Hirapur | 409 | 397 |
| 160 | Faraspura | 288 | 275 | 194 | Hiranyabardi | 100 | 84 |
| 161 | Faraspura | 417 | 407 | 195 | Holi Bardi | 2 | 6 |
| 162 | Fatyapur | 358 | 347 | | **I** | | |
| | **G** | | | 196 | Ibrahimpura | 328 | 316 |
| 163 | Gajipura | 395 | 386 | 197 | Imlipura | 429 | 424 |
| 164 | Gandhwani | 118 | 110 | 198 | India | 1 | 1 |
| 165 | Gangli | 175 | 164 | 199 | Isakpur Khedi | 334 | 323 |
| 166 | Ganpur | 172 | 160 | | **J** | | |
| 167 | Garwada | 11 | 11 | 200 | Jahangirpura | 415 | 405 |
| 168 | Garwal | 119 | 109 | 201 | JajamKhedi | 160 | 147 |
| 169 | Godarpura | 116 | 105 | 202 | Jalkhan | 248 | 237 |
| 170 | Gogawa | 345 | 334 | 203 | Jalkheda | 215 | 203 |
| 171 | Golpura | 243 | 233 | 204 | Jalokhiya | 47 | 40 |
| 172 | Golpurapada (Amjhera) | 42 | 34 | 205 | Jamada | 12 | 14 |
| 173 | Gopalpura | 156 | 145 | 206 | Jamal | 81 | 69 |
| 174 | Gapalpurapada (Sultanpur) | 55 | 54 | 207 | Jamania Khurd | 329 | 311 |
| 175 | Gopalpura Jahar | 173 | 162 | 208 | Jamaniyamota | 296 | 289 |
| 176 | Gujri | 414 | 410 | 209 | Jamanya | 352 | 341 |
| 177 | Gulati | 159 | 146 | 210 | Jambu khodra | 3 | 2 |
| 178 | Guleti | 384 | 374 | 211 | Jamli | 70 | 63 |
| 179 | Guljhari | 449 | 439 | 212 | Jamnyapada (Amjhera) | 21 | 21 |

## ALPHABETICAL LIST OF VILLAGES

| Sl. No. | Name of village | L.C.No. 1971 | L.C.No. 1981 | Sl. No. | Name of Village | L.C.No. 1971 | L.C.No. 1981 |
|---|---|---|---|---|---|---|---|
| 1 | 2 | 3 | 4 | 1 | 2 | 3 | 4 |
| | | | 22/5 Manawar Tahsil | | | | |
| 213 | Jatpur | 229 | 219 | 251 | Khadki | 255 | 244 |
| 214 | Jehdi | 256 | 242 | 252 | Khal Buzurg | 456 | 444 |
| 215 | Jetapur | 209 | 197 | 253 | Khurd Khurd | 394 | 385 |
| 216 | Jetpur | 438 | 429 | 254 | Khandlai | 144 | 133 |
| 217 | Jhakrud | 398 | 388 | 255 | Khandlai | 261 | 252 |
| 218 | Jhapadi | 163 | 150 | 256 | Kharbardi | 63 | 52 |
| 219 | Jhikyabardi | 48 | 38 | 257 | Kharcha | 49 | 33 |
| 220 | Jhiran | 57 | 49 | 258 | Khargone | 233 | 229 |
| 221 | Jhirwi | 336 | 325 | 259 | Khatadgaon | 349 | 339 |
| 222 | Jira Bad | 110 | 96 | 260 | Kheda | 122 | 112 |
| 223 | Jhgya | 82 | 71 | 261 | Khedi (Manawar) | 226 | 214 |
| 224 | Jotpur | 202 | 189 | 262 | Khedi Balwari | 108 | 97 |
| 225 | Julwaniya | 140 | 131 | 263 | Khedi Buzurg | 115 | 104 |
| | K | | | 264 | Khedi Hanuman | 78 | 67 |
| 226 | Kabarwa | 139 | 130 | 265 | Khedi Haweli | 195 | 184 |
| 227 | Kachhadad | 287 | 277 | 266 | Khedi Khurd | 262 | 242 |
| 228 | Kachwanya | 412 | 400 | 267 | Kherwa | 278 | 266 |
| 229 | Kadada | 17 | 22 | 268 | Kherwa Kanjar | 238 | 277 |
| 230 | Kadwal | 86 | 75 | 269 | Khod | 123 | 111 |
| 231 | Kalalaja | 282 | 271 | 270 | Khodtimoli | 313 | 301 |
| 232 | Kali Bawdi | 369 | 460 | 271 | Khojakuwa | 126 | 115 |
| 233 | Kalmathiya | 18 | 20 | 272 | Khumanpura | 185 | 172 |
| 234 | Kalu Khedi | 43 | 39 | 273 | Kishanpur Khedi | 339 | 326 |
| 235 | Kalwani | 150 | 139 | 274 | Kodi | 72 | 58 |
| 236 | Kalyanpura alias Mudiya Kheda | 221 | 212 | 275 | Kokri | 74 | 62 |
| | | | | 276 | Kolybari | 77 | 66 |
| 237 | Kamta | 62 | 57 | 277 | Koria | 291 | 280 |
| 238 | Karoli | 182 | 171 | 278 | Kosdna | 132 | 120 |
| 239 | Karondiya | 107 | 99 | 279 | Koswada | 169 | 157 |
| 240 | Karondiya | 303 | 292 | 280 | Kota | 83 | 72 |
| 241 | Karondiya khurd | 184 | 175 | 281 | Kothada | 342 | 332 |
| 242 | Karondiya Mota | 319 | 310 | 282 | Kothida | 430 | 422 |
| 243 | Kastali | 155 | 143 | 283 | Kunda | 441 | 433 |
| 244 | Katarpura | 75 | 64 | 284 | Kundi | 130 | 462 |
| 245 | Kathora | 383 | 375 | 285 | Kundi | 178 | 165 |
| 246 | Kawad Kuwa | 8 | 16 | 286 | Kundia | 4 | 3 |
| 247 | Kawathi | 181 | 168 | 287 | Kurada Khal | 158 | 148 |
| 248 | Keli Kalan | 10 | 9 | 288 | Kurdada | 80 | 68 |
| 249 | Keli Khurd | 9 | 8 | 289 | Kushmala | 410 | 403 |
| 250 | Kesavi | 56 | 46 | 290 | Khunjawa | .. | 349 |

## ALPHABETICAL LIST OF VILLAGES

| Sl. No. | Name of Village | L.C.No. 1971 | L.C.No. 1981 | Sl. No | Name of Village | L.C.No. 1971 | L.C.No. 1981 |
|---|---|---|---|---|---|---|---|
| 1 | 2 | 3 | 4 | 1 | 2 | 3 | 4 |
| | | | **22/5 Manawar Tahsil** | | | | |
| 291 | Kuwad | 237 | 226 | 326 | Mirjapur | 212 | 198 |
| 292 | Kuwali | 214 | 204 | 327 | Mohali | 250 | 236 |
| | **L** | | | 328 | Mohanpura | 125 | 114 |
| | | | | 329 | Moondla | 379 | 366 |
| 293 | Lakhan kot | 138 | 126 | 330 | Morad | 246 | 231 |
| 294 | Lalgarh | 23 | 452 | 331 | Morgadi | 457 | 445 |
| 295 | Lalgarh | 434 | 421 | 332 | Moaipura | 127 | 116 |
| 296 | Langur | 183 | 170 | 333 | Morkhal | 310 | 291 |
| 297 | Lasangaon | 462 | 450 | 334 | Motimali | 5 | 4 |
| 298 | Laudgaon | 67 | 53 | 335 | Motkanapur | 354 | 342 |
| 299 | Lawani | 315 | 304 | 336 | Mujalda | 87 | 76 |
| 300 | Lambi | 220 | 208 | | **N** | | |
| 301 | Lodhipura | 440 | 428 | | | | |
| 302 | Lodirajpura | 231 | 220 | 337 | Nagjhiri | 392 | 382 |
| 303 | Lohari | 402 | 390 | 338 | Nankhodra | 29 | 456 |
| 304 | Loharpura | 34 | 24 | 339 | Narayanpur | 203 | 190 |
| 305 | Lonara (sadak) | 252 | 239 | 340 | Nigarin | 240 | 229 |
| 306 | Loni | 232 | 217 | 341 | Nilda | 316 | 305 |
| 307 | Lunhera Buzurg | 326 | 314 | 342 | Nimarni | 455 | 443 |
| 308 | Lunhera Khurd | 391 | 383 | 343 | Nimola | 386 | 378 |
| | **M** | | | 344 | Nirgudiya (Girgulla) | 306 | 296 |
| | | | | | **P** | | |
| 309 | Machhlai | 52 | 41 | | | | |
| 310 | Madankot | 37 | 24 | | | | |
| 311 | Madayapura | 317 | 303 | 345 | Pach Kheda | 188 | 176 |
| 312 | Mahapura | 347 | 335 | 346 | Padhranya | 447 | 438 |
| 313 | Malagaon | 208 | 196 | 347 | Padla | 275 | 263 |
| 314 | Malbihar | 309 | 298 | 348 | Pagara | 355 | 343 |
| 315 | Malgarh | 53 | 35 | 349 | Palasi | 166 | 155 |
| 316 | Malhera | 128 | 118 | 350 | Palasya | 453 | 441 |
| 317 | Malpura | 277 | 265 | 351 | Panchghati | 425 | 417 |
| 318 | Mandawada | 299 | 283 | 352 | Panjariya | 322 | 307 |
| 319 | Mandwi | 171 | 158 | 353 | Panpura | 27 | 28 |
| 320 | Mardana | 197 | 186 | 354 | Pantha | 13 | 15 |
| 321 | Masidpura | 420 | 404 | 355 | Panwa | 137 | 125 |
| 322 | Matlabpur (Koymbad) | 375 | 363 | 356 | Patha chhoti | 308 | 293 |
| 323 | Mawad | 36 | 26 | 357 | Pathamati | 307 | 295 |
| 324 | Mehgaon | 405 | 396 | 358 | Patlawad | 399 | 389 |
| 325 | Mehta khedi | 186 | 174 | 359 | Patwar | 211 | 199 |

# ALPHABETICAL LIST OF VILLAGES

| Sl. No. | Name of village | L.C.No. 1971 | L.C.No. 1981 | Sl. No. | Name of Village | L.C.No. 1971 | L.C.No. 1981 |
|---|---|---|---|---|---|---|---|
| 1 | 2 | 3 | 4 | 1 | 2 | 3 | 4 |

## 22/5 Manawar Tahsil

| | | | | | | | |
|---|---|---|---|---|---|---|---|
| 360 | Pedwi | 381 | 371 | 396 | Rukhi Bawdi | 54 | 37 |
| 361 | Parkhar | 204 | 191 | 397 | Rupatta | 363 | 351 |
| 362 | Petlawad | 280 | 268 | | | | |
| 363 | Pipalda | 93 | 80 | | S | | |
| 364 | Pipalda Garhi | 390 | 381 | | | | |
| 365 | Pipaltoka | 179 | 166 | 398 | Sadikpur | 357 | 344 |
| 366 | Pipalya | 230 | 218 | 399 | Sadrabad | 418 | 406 |
| 367 | Piplaj | 426 | 416 | 400 | Sakalda | 323 | 309 |
| 368 | Piplali | 145 | 134 | 401 | Sala | 187 | 173 |
| 369 | Pipli | 40 | 29 | 402 | Sala | 272 | 260 |
| 370 | Piplya Kamin | 364 | 353 | 403 | Sala | 396 | 384 |
| 371 | Piplya Khut | 362 | 350 | 404 | Salepur Khedi | 333 | 321 |
| 372 | Pipalya Khurd | 270 | 257 | 405 | Sali | 113 | 103 |
| 373 | Pipaliyamota | 297 | 286 | 406 | Sangibawdi | 99 | 81 |
| 374 | Pipri (Bakaner) | 219 | 206 | 407 | Sankota | 443 | 431 |
| 375 | Pithanpur | 73 | 61 | 408 | Sanmod | 253 | 241 |
| 376 | Pratappur Dabhya | 367 | 356 | 409 | Sarasgaon | 341 | 329 |
| 377 | Pura | 79 | 70 | 410 | Sarfarabad | 356 | 345 |
| | | | | 411 | Sarajapur | 408 | 398 |
| | R | | | 412 | Satumari | 120 | 107 |
| | | | | 413 | Saila Khedi | 301 | 284 |
| 378 | Rajpura | 98 | 89 | 414 | Semalda | 201 | 188 |
| 379 | Rajpura | 340 | 328 | 415 | Semalda | 401 | 391 |
| 380 | Raju Khedi | 271 | 259 | 416 | Sandla | 143 | 127 |
| 381 | Ralamandal | 284 | 273 | 417 | Shadi | 85 | 74 |
| 382 | Ramadhama | 327 | 315 | 418 | Shahpura | 359 | 348 |
| 383 | Ramgarh | 34 | 458 | 419 | Shahpura (Kakarda) | 406 | 394 |
| 384 | Rampura | 389 | 376 | 420 | Sharikpura | 206 | 194 |
| 385 | Randa | 368 | 355 | 421 | Simli | 419 | 408 |
| 386 | Rangaon | 224 | 211 | 422 | Singhana | 165 | 153 |
| 387 | Rantalaw | 149 | 135 | 423 | Sironj | 68 | 55 |
| 388 | Rasulpur (Bandhav) | 376 | 362 | 424 | Sirsala | 190 | 178 |
| 389 | Ratakot | 16 | 12 | 425 | Sirsi | 174 | 161 |
| 390 | Ratanpura | 33 | 27 | 426 | Sirsoda | 437 | 426 |
| 391 | Ratwa | 213 | 201 | 427 | Sitapuri | 264 | 248 |
| 392 | Rehadada | 88 | 77 | 428 | Sondul | 242 | 228 |
| 393 | Rehmanpura | 332 | 320 | 429 | Songaon | 146 | 132 |
| 394 | Rodada | 60 | 45 | 430 | Soyla | 114 | 102 |
| 395 | Rojabehada | 59 | 50 | 431 | Sulgaon | 351 | 338 |

## ALPHABETICAL LIST OF VILLAGES

| Sl. No. | Name of village | L.C.No. 1971 | L.C.No. 1981 | Sl. No. | Name of Village | L.C.No. 1971 | L.C.No. 1981 |
|---|---|---|---|---|---|---|---|
| 1 | 2 | 3 | 4 | 1 | 2 | 3 | 4 |
| | | | **22/5 Manawar Tahsil** | | | | |
| 432 | Sulibardi | 285 | 270 | 449 | Ukhalda | 286 | 274 |
| 433 | Sundel | 397 | 387 | 450 | Umarband Kalan | 311 | 300 |
| 434 | Surani | 318 | 306 | 451 | Umarband | 312 | 299 |
| | **T** | | | 452 | Umariya | 403 | 395 |
| | | | | 453 | Umarkuwa Kalan | 35 | 457 |
| 435 | Tankjhiri | 38 | 453 | 454 | Umarkuwa Khurd | 32 | 32 |
| 436 | Tarapur | 374 | 365 | 455 | Upadi | 290 | 282 |
| 437 | Tatapani | 424 | 412 | 456 | Urdana | 201 | 192 |
| 438 | Tawalai Buzurg | 343 | 330 | 457 | Utawad | 324 | 312 |
| 439 | Tawalai Khurd | 344 | 331 | 458 | Utawali | 422 | 413 |
| 440 | Temarni | 244 | 232 | | | | |
| 441 | Temriya | 269 | 258 | | **V** | | |
| 442 | Thangaon | 337 | 324 | | | | |
| 443 | Tibardiya | 321 | 308 | 459 | Vasli | 120 | 108 |
| 444 | Tilakpur (Bhurgati) | 404 | 393 | 460 | Virpur (Balwari) | 61 | 48 |
| 445 | Tongaon | 136 | 124 | 461 | Virpurpada | 25 | 31 |
| 446 | Tonki | 245 | 234 | | | | |
| | **U** | | | | **W** | | |
| 447 | Uchawad | 460 | 449 | 462 | Wayal | 198 | 183 |
| 448 | Udiyapura | 260 | 251 | | | | |

## NOTE EXPLAINING THE CODES USED IN THE VILLAGE DIRECTORY

The Village Directory contains information about the name of village, total area of village, total population and the number of households in the village, amenities like education, medical, drinking water, post and telegraph, market day, communications, approach to village, distance from the nearest town, power supply, staple food, land use, places of religious, historical and archaeological interest etc. This is further supplemented by information on copies of newspapers coming in the village, number of motor cycles/scooters/cars/jeeps and tractors available in the village.

Every village in a tahsil has been assigned a serial number which is the location code of the village to facilitate identification. Apart from the revenue villages, forest villages have also been listed. Villages that have been treated wholly or partly as urban outgrowths because of their being contiguous to an urban area have also been listed and a note indicating "included wholly or partly as urban outgrowth of such and such town" has also been given against each such village.

Information about the amenities available has been given in columns 5 to 10 of the Village Directory with the abbreviations used in different columns as indicated below: –

Where there are more than one institution of a type the number of such institutions has also been shown within brackets. If no facility or amenity is available within the village, a 'dash' is shown and next to it in brackets the distance in broad ranges viz., 5 km., 5-10 km. etc. of the nearest place where the facility/amenity is available has been indicated.

**Column 5** : Educational facilities have been shown by adopting the following abbreviations :-

P — Primary School
M — Junior Secondary or Middle School
H — Matriculation or Secondary School
PUC — Higher Secondary / Intermediate/Pre-University/Junior College
C — College (graduate level and above) like Arts, Science, Commerce etc.
I — Industrial School
Tr. — Training School
AC — Adult Literacy class/centre
O — Other Educational Institutions. These may include Sanskrit Pathshalas, Senior Basic School, Maktab, etc.

Where figures like P(3), M(2), H(1) etc. occur these denote that the village has three Primary, two Middle and one Higher Secondary School.

If there are composite schools like Middle school with Primary classes or Higher Secondary schools with Middle classes, these have been included in the number of Primary Schools and Middle schools as the case may be.

**Column 6** : Medical facilities have been shown by the use of the following abbreviations:-

H — Hospital
MCW — Maternity and Child Welfare Centre
MH — Maternity Home
CWC — Child Welfare Centre
HC — Health Centre
PHC — Primary Health Centre
PHS — Primary Health Sub-Centre
D — Dispensary
FPC — Family Planning Centre
TB — TB Clinic

NH — Nursing Home

RP — Registered Private Practitioner

SMP — Subsidised Medical Practitioner

CHW — Community Health Worker

O — Others

**Column 7** : The types of the potable drinking water supply and the sources available in the village have been indicated by the following codes :—

T — Tap Water

W — Well Water

TK — Tank Water

TW — Tubewell Water

HP — Hand Pump

R — River Water

F — Fountain

C — Canal

L — Lake

S — Spring

N — Nullah

O — Others

NA — Information not available

**Column 8** : Post and Telegraph facilities have been shown by adopting the following abbreviations :

PO — Post Office

TO — Telegraph Office

PTO — Post and Telegraph Office

Phone — Telephone connection

**Column 10** : Communication facilities have been indicated by the following codes ;—

BS — Bus Stop

RS — Railway Station

NW — Navigable Waterway (including river, canal, backwaters, etc.)

Only public transport like Bus, rail and waterway have been considered for this purpose.

**Column 11** : Approach to village - This refers to the state of road etc. leading to the village.

This has been indicated by the use of following codes :—

PR — Pucca Road

KR — Kaccha Road

FP — Foot Path

**Column 12** : Nearest town and distance - The distance in km of the nearest town (whether located in the state or in another state) has been given in brackets under this column.

**Column 13** : Power supply : For this purpose, the following codes have been used under this column.

ED — Electricity for Domestic Purpose

EAg — Electricity for Agriculture

EO — Electricity for other purposes like industrial, commercial, etc.

EA — Electricity for all purposes listed above.

**Column 15–19** : Land use : Break-up of area under different type of land use viz., forest, irrigated area, unirrigated area, culturable waste and area not available for cultivation has been furnished under columns 15–19.

(a) Forest - This includes all lands classed as forests under any legal enactment dealing with forests or administered as forests, whether state owned or private, and whether wooded or maintained as potential forest land.

(b) Irrigated and unirrigated (land use) - The two columns (cols. 16 and 17) cover all agricultural land and include net area sown with crops and orchards or net cropped area and also current and other fallows. The latter implied all lands which were taken up for cultivation, but are temporarily out of cultivation for a period of not less than a year and more than five years. These columns do not include gross area sown or gross cropped area.

(c) Culturable waste - It includes lands fit for cultivation whether or not taken up for cultivation or once taken up for

cultivation but not cultivated for more than 5 years. Grazing land and land under groves have been included under culturable waste but this does not include 'orchards'. To be more precise culturable waste includes :

a Permanent pastures and other grazing lands,

b Land under miscellaneous trees, crops and groves,

c and cultivable lands not put to agriculture.

(d) Area not available for cultivation – This column gives the area of barren and uncultivable lands and lands put to non-agricultural uses like village sites, roads, water, rocks and hills etc.

**Column** 20 : This is a remark column but it has been used to indicate some important information relating to the village, For example, if there is any famous religious, historical or archaeological place in the village it has been indicated in this column. Some useful information like number of copies of news-papers coming in the village, number of motor cycles, scooters, jeeps, cars, tractors, etc., are available in the village has been given. The abbreviations used to indicate the above information relating to the village are as below:—

N – Copies of the news papers coming in the village.

M – Motor cycles/scooters available in the village.

C – Cars/Jeeps available in the village.

T – Tractors available in the village.

In case there is 'Nil' information for a village a 'dash' has been shown.

| स्थानीय कोड नम्बर | ग्राम का नाम | ग्राम का कुल क्षेत्रफल (हेक्टेयर में) | कुल जनसंख्या एवं परिवारों की संख्या | उपलब्ध जन-सुविधाएं (यदि ग्राम में सुविधाएं उपलब्ध नहीं है तो कालम में (–) डैश लगाया गया है और उसके बाद ही कोष्ठक में ग्राम से जितनी दूरी पर सुविधाएं उपलब्ध है मोट तौर पर वह दूरी इस प्रकार दर्ज की गई है –5 कि.मी., 5-10 कि.मी. या 10+कि.मी. Amenities available (if not available within the village, a dash (–) is shown in the column and n xt to it in brackets, the distance in broad ranges viz -5kms, 5-10kms. and 10+kms of the nearest place where the facility is available is given). | | | | | |
|---|---|---|---|---|---|---|---|---|---|
| | | | | शैक्षणिक | चिकित्सा | पीने का पानी | डाक और तार | बाजार/हाट का दिन/के दिन यदि कोई हो | संचार व्यवस्था (बस स्टाप रेलवे-स्टेशन, जल-मार्ग) |
| Location code number | Name of Village | Total area of the village (in hectares) | Total population and number of households | Educational | Medical | Drinking water (Potable) | Post and Telegraph | Day or days of the market/ hat, if any | Communications (Bus-stop, railway station, water way). |
| 1 | 2 | 3 | 4 | 5 | 6 | 7 | 8 | 9 | 10 |
| 1 | बोरदा | 1,412.03 | 1,239(216) | P(1), M(1) | –(5–10) | W, R, HP | –(5–10) | Thursday | –(10+) |
| 2 | बोरदी | 2,434.41 | 1,367(256) | P(2) | –(5–10) | W, R | –(5–10) | –(–5) | –(10+) |
| 3 | तिलगारा | 2,229.36 | 2,805(538) | P(1), M(1), PUC(1) | PHC(1) | W, R, T | PO | –(10+) | –(10+) |
| 4 | जावदा | 1,268.29 | 980(172) | P(1) | –(–5) | W, T | –(–5) | –(5–10) | –(10+) |
| 5 | भीमपुरा | 209.15 | 165(26) | –(–5) | –(–5) | W, HP | –(–5) | –(5–10) | –(10+) |
| 6 | नहारखेड़ा | 232.57 | 264(44) | P(1) | –(–5) | W | –(–5) | –(5–10) | –(–5) |
| 7 | करणपुरा | 585.08 | 619(106) | P(1) | –(–5) | W, HP | –(–5) | –(5–10) | –(10+) |
| 8 | रूपाखेड़ा | 413.56 | 1,007(182) | P(1) | –(5–10) | W, HP | –(5–10) | –(10+) | –(5–10) |
| 9 | झरखेड़ा | 196.41 | .. | .. | वीरान | .. | .. | .. | .. |
| 10 | मुलथान | 3,071.91 | 3,900(723) | P(2), M(1) | D(1) | W, HP | PO & Phone | –(5–10) | –(10+) |
| 11 | खिमाखेड़ी | 197.63 | .. | .. | वीरान | .. | .. | .. | .. |
| 12 | भुवानखेड़ा | 361.18 | 724(107) | P(1) | –(–5) | W | –(–5) | –(–5) | –(–5) |
| 13 | घमाना | 934.41 | 900(151) | P(2), M(1) | –(5–10) | W | PO | –(5–10) | –(5–10) |
| 14 | बेगन्दा | 473.68 | 317(44) | P(1) | –(10+) | W | –(–5) | –(10+) | –(–5) |
| 15 | कल्याणपुरा | 1,422.60 | 197(37) | P(1) | –(5–10) | W | –(–5) | –(10+) | –(–5) |
| 16 | काली बड़ौदा | 305.57 | 1,871(354) | P(2), M(1) | –(10+) | W | PO | –(10+) | –(5–10) |
| 17 | कारोदा | 697.87 | 1,141(206) | P(1), M(1) | –(–5) | W | –(–5) | –(10+) | –(–5) |
| 18 | मिलौदिया | 304.92 | 170(29) | P(1) | –(10+) | N | –(5–10) | –(5–10) | –(–5) |
| 19 | जबासिया | 390.41 | 390(70) | P(1) | –(5–10) | N, HP | –(5–10) | –(5–10) | –(5–10) |
| 20 | मायाखेड़ी | 220.69 | 116(20) | –(–5) | –(5–10) | N | –(5–10) | –(5–10) | –(–5) |

# VILLAGE DIRECTORY

## Amenities and Land use

## Badnawar Tahsil

| ग्राम तक पहुंचने का मार्ग | निकटतम नगर एवं उसकी दूरी (कि. मी. में) | बिजली की सुविधा | मुख्य खाद्यान्न | भूमि उपयोग (अर्थात भूमि उपयोग की विभिन्न किस्मों के क्षेत्र हेक्टेयर में निकटतम दशमलव के दो स्थान तक) Land use (i e area under different types of Land use in hectares rounded up, to 2 decimal places.) | | | | | टिप्पणी धार्मिक ऐतिहासिक अथवा पुरातत्व महत्व के स्थलों सहित | ग्राम का नाम |
|---|---|---|---|---|---|---|---|---|---|---|
| | | | | वन | साधनों से सिंचित | गैर सिंचित | खेती के लिये उपलब्ध बन्जर (गोचर और चारागाहों सहित) | खेती के लिये अनुपलब्ध | | |
| Approach to village | Nearest town and distance (in kms) | Power supply | Staple food | Forest | Irrigated by source | Unirrigated | Culturable waste(including gauchar and groves) | Area not available for cultivation | Remarks including any place of religious, historical or archaeological interest | Name of Village |
| 11 | 12 | 13 | 14 | 15 | 16 | 17 | 18 | 19 | 20 | 2 |
| PR | Badnawar (28) | EA | Maize, Wheat | 41.38 | 2.27W, 5 00R | 366.79 | 167.29 | 829.30 | M(1) | Borda |
| PR | Badnawar (28) | EAg | Maize, Wheat | 308.13 | 32.20, 31.00W | 483.66 | 291.33 | 1,319,09 | .. | Bordi |
| KR | Badnawar (16) | EA | Maize, Wheat | 627.23 | 59.82N | 807.64 | 201.08 | 502.59 | Temple, M(9),N(4) | Tilgara |
| KR | Badnawar (18) | EA | Maize, Wheat | 318.38 | 89.75 | 523.05 | 131.67 | 255.44 | M(2),T(1) | Jabada |
| KR | Badnawar (18) | EAg | Wheat, Maize | .. | 6.25 | 140.17 | 39.21 | 23 52 | .. | Bhimpura |
| KR | Badnawar (17) | EAg | Maize, Wheat | .. | 4 01W | 150.71 | 49.52 | 28.33 | .. | Naharkheda |
| KR | Badnawar (16) | EA | Maize, Wheat | 40.42 | 24.47 | 363.10 | 73.01 | 84.08 | M(2) | Karanpura |
| KR | Badnawar (10) | EA | Maize, Wheat | .. | 122.26W | 167.43 | 103.53 | 20.34 | . | Rupakheda |
| .. | .. | .. | .. | .. | .. | Uninhabited | .. | .. | .. | Jharkheda |
| PR | Badnawar (10) | EA | Maize Wheat | .. | 210.00W 83.10N | 1,864.28 | 505.58 | 408.95 | T(1),M(5), C(1),N(40) | Multhan |
| .. | .. | .. | .. | .. | .. | Uninhabited | .. | .. | .. | Khimakhedi |
| FP | Badnawar (4) | .. | Maize, Wheat | .. | 73.81 | 189.21 | 88.08 | 10.08 | .. | Bhuwankheda |
| PR | Badnawar (9) | EAg | Maize, Wheat | .. | 2 77W | 813.23 | 93.22 | 25.19 | M(2) | Dhamana |
| KR | Badnawar (11) | .. | Maize, Wheat | .. | 2.65W | 408.24 | 50.70 | 12.09 | .. | Beganda |
| FP | Badnawar (11) | .. | Wheat, Maize | .. | 91.50W | 1,120.57 | 167.56 | 42.97 | .. | Kalyanpura |
| PR | Badnawar (18) | EA | Maize, Wheat | .. | .. | 220.29 | 66.03 | 19.25 | M(2),N(15) | Kachhi Baroda |
| KR | Badnawar (20) | EA | Maize, Wheat | .. | 94.09 | 466.82 | 111.41 | 25.55 | T(2) | Karoda |
| KR | Badnawar (8) | .. | Maize, Wheat | .. | 4.37N | 261.15 | 28.38 | 11.02 | .. | Silodiya |
| KR | Badnawar (7) | EAg | Maize, Jowar | .. | 0.91N | 304.89 | 49.67 | 35.03 | .. | Jawasiya |
| KR | Badnawar (8) | EAg | Maize, Jowar | .. | 2.70W | 176.87 | 27.34 | 13.78 | .. | Mayakhedi |

| स्थानीय कोड नम्बर | ग्राम का नाम | ग्राम का कुल क्षेत्रफल (हेक्टेयर में) | कुल जनसंख्या एवं परिवारों की संख्या | उपलब्ध जन-सुविधाएं (यदि ग्राम में सुविधाएं उपलब्ध नहीं है तो कालम में (–) डेश लगाया गया है और उसके बाद ही कोष्ठक में ग्राम से जितनी दूरी पर सुविधाएं उपलब्ध है मोट तौर पर वह दूरी इस प्रकार दर्ज की गई है -5 कि.मी., 5-10 कि.मी. या 10+कि.मी. Amenities available (if not available within the village, a dash (–) is shown in the column and n xt to it in brackets, the distance in broad ranges viz -5kms, 5-10kms, and 10+kms of the nearest place where the facility is available is given). | | | | | | |
|---|---|---|---|---|---|---|---|---|---|
| | | | | शैक्षणिक | चिकित्सा | पीने का पानी | डाक और तार | बाजार/हाट का दिन/के दिन यदि कोई हो | संचार व्यवस्था (बस स्टाप रेलवे-स्टेशन, जल-मार्ग) |
| Location code number | Name of Village | Total area of the village (in hectares) | Total population and number of households | Educational | Medical | Drinking water (Potable) | Post and Telegraph | Day or days of the market/ hat, if any | Communications (Bus-stop, railway station, water way). |
| 1 | 2 | 3 | 4 | 5 | 6 | 7 | 8 | 9 | 10 |
| 21 | कठोड़िया (चोर) | 471.32 | 313(54) | P(1) | -(5-10) | W | -(5-10) | -(5-10) | -(-5) |
| 22 | खेरवास | 620.40 | 502(85) | P(1) | -(5-10) | W | -(5-10) | -(5-10) | -(-5) |
| 23 | पाली बड़ोदा | 543.43 | 392(64) | P(1) | -(5-10) | W | -(-5) | -(5-10) | -(-5) |
| 24 | ढोलाना | 1,180 59 | 1,906(317) | P(1),M(1) | -(5-10) | W,HP | PO | -(5-10) | -(5-10) |
| 25 | बामन सुता | 845.81 | 590(104) | P(1) | -(5-10) | W | -(-5) | -(5-10) | -(-5) |
| 26 | पंचकवासा | 427.85 | 395(78) | P(1) | -(5-10) | W | -(5-10) | -(5-10) | -(5-10) |
| 27 | कंकराज | 432.33 | 887(128) | P(1) | -(5-10) | W | -(-5) | -(5-10) | -(-5) |
| 28 | बालोदा | 1,613.05 | 1,623(272) | P(1),M(1) | -(5-10) | W,T | -(5-10) | -(5-10) | -(10+) |
| 29 | दांगीखेड़ी | 530.28 | 295(55) | P(1) | -(-5) | W | -(-5) | -(5-10) | -(5-10) |
| 30 | घटगारा | 835.70 | 1,209(208) | P(2),M(1) | -(5-10) | W,HP | PO | -(5-10) | -(10+) |
| 31 | बोराली | 680.89 | 537(92) | P(1) | -(5-10) | W,HP | -(-5) | -(5-10) | -(10+) |
| 32 | बकड़ावदा खेड़ी | 377.62 | 340(49) | P(1) | -(10+) | W | -(-5) | -(10+) | -(-5) |
| 33 | कठोड़िया | 535.46 | 523(88) | P(1) | -(10+) | W | -(5-10) | -(10+) | -(-5) |
| 34 | बुलगारा | 579.38 | 315(51) | P(1) | -(10+) | W | -(5-10) | -(10+) | -(5-10) |
| 35 | कनवासा | 599.35 | 404(75) | P(1) | -(10+) | W | -(5-10) | -(10+) | -(5-10) |
| 36 | पहून्या | 449.25 | 503(85) | P(1) | -(10+) | R, HP | -(5-10) | -(5-10) | -(5-10) |
| 37 | पिटगारा | 1,070.24 | 802(121) | P(1),M(1) | -(-5) | W | PO | -(-5) | -(10+) |
| 38 | चावण्डा खेड़ी | 270.46 | 275(40) | P(1) | -(-5) | W | -(-5) | -(-5) | -(10+) |
| 39 | मांगल्या | 632.39 | 424(56) | P(1) | -(5-10) | W | -(5-10) | -(5-10) | -(5-10) |
| 40 | खेड़ा | 2.130.24 | 1,588(267) | P(1),M(1) | -(-5) | W,HP | -(-5) | -(-5) | -(10+) |

**Amenities and Land use** **Badnawar Tahsil**

| ग्राम तक पहुंचने का मार्ग | निकटतम नगर एवं उसकी दूरी (कि.मी. में) | बिजली की सुविधा | मुख्य खाद्यान्न | भूमि उपयोग (अर्थात भूमि उपयोग की विभिन्न किस्मों के क्षेत्र हेक्टेयर में निकटतम दशमलव के दो स्थान तक) Land use (i e area under different types of Land use in hectares rounded up, to 2 decimal places.) | | | | | टिप्पणी धार्मिक ऐतिहासिक अथवा पुरातत्व महत्व के स्थलों सहित | ग्राम का नाम |
|---|---|---|---|---|---|---|---|---|---|---|
| | | | | वन | साधनों से सिंचित | गैर सिंचित | खेती के लिये उपलब्ध बन्जर (गोचर और चारागाहों सहित) | खेती के लिये अनुपलब्ध | | |
| Approach to village | Nearest town and distance (in kms) | Power supply | Staple food | Forest | Irrigated by source | Unirrigated | Culturable waste(including gauchar and groves) | Area not available for cultivation | Remarks including any place of religious, historical or archaeological interest | Name of Village |
| 11 | 12 | 13 | 14 | 15 | 16 | 17 | 18 | 19 | 20 | 2 |
| KR | Badnawar (7) | EAg | Maize, Jowar | .. | 9.18W | 388.55 | 45.29 | 28.30 | .. | Kathodiya (Chor) |
| KR | Badnawar (5) | EAg | Maize, Jowar | .. | 12.90 | 468.02 | 89.83 | 49.65 | .. | Kherwas |
| KR | Badnawar (7) | EAg | Maize, Jowar | .. | 31.14 | 421.91 | 44.93 | 45.45 | .. | Palibaroda |
| PR | Badnawar (7) | EA | Maize, Jowar | ... | 260.65 | 802.52 | 32.18 | 145.24 | .. | Dholana |
| KR | Badnawar (5) | EAg | Maize, Wheat | .. | 23.52 | 715.39 | 86.12 | 20.78 | .. | Bamansuta |
| PR | Badnawar (5) | EAg | Maize, Wheat | .. | 24.78 | 326.01 | 65.69 | 11.37 | .. | Panchakwasa |
| FP | Badnawar (6) | EA | Maize, Wheat | .. | 121.99 | 266.42 | 33.85 | 10.07 | .. | Kankraj |
| FP | Badnawar (8) | EA | Maize, Wheat | .. | 138.46 | 1,238.40 | 205.34 | 30.85 | T(1),M(1) | Baloda |
| FP | Badnawar (8) | EAg | Maize, Wheat | .. | 20.92 | 434.01 | 66.04 | 9.31 | M(1) | Dangi Khedi |
| PR | Badnawar (5) | EA | Wheat, Jowar | .. | 54.28 | 661.28 | 79.73 | 40.41 | M(2),T(2), N(4) | Ghatgara |
| PR | Badnawar (10) | EA | Maize, Jowar | .. | 30.32 | 582.80 | 54.54 | 13.23 | M(3) | Borali |
| PR | Badnawar (11) | EAg | Jowar, Wheat | .. | 33.37 | 273.79 | 57.40 | 13.06 | .. | Bukdawada Khedi |
| PR | Badnawar (13) | EA | Maize, Wheat | .. | 19.07W | 420.70 | 29.66 | 66.03 | .. | Kathodiya |
| FP | Badnawar (16) | EA | Wheat, Maize | .. | 16.16W | 463.86 | 12.86 | 86.50 | .. | Bulgara |
| FP | Badnawar (17) | EA | Maize, Jowar | .. | 16.32W | 478.75 | 52.86 | 51.42 | .. | Kanwasa |
| FP | Badnawar (21) | .. | Maize, Jowar | .. | 7.28 | 377.33 | 21.60 | 43.04 | .. | Padunya |
| PR | Badnawar (3) | EA | Maize, Jowar | .. | 74.95 | 858.25 | 59.27 | 77.77 | .. | Pitgara |
| FP | Badnawar (3) | EAg | Maize, Jowar | .. | 13.18W | 201.47 | 22.16 | 33.65 | .. | Chawanda Khedi |
| FP | Badnawar (5) | EAg | Maize, Jowar | .. | 34.54, 39.42W | 395.49 | 69.02 | 133.34 | .. | Manglya |
| KR | Badnawar (1) | EA | Maize, Jowar | .. | 19.18TK | 1,659.92 | 288.31 | 123.41 | N(16) | Kheda |

| स्थानीय कोड नम्बर | ग्राम का नाम | ग्राम का कुल क्षेत्रफल (हेक्टेयर में) | कुल जनसंख्या एवं परिवारों की संख्या | उपलब्ध जन-सुविधाएं (यदि ग्राम में सुविधाएं उपलब्ध नहीं है तो कालम में (–) डैश लगाया गया है और उसके बाद ही कोष्ठक में ग्राम से जितनी दूरी पर सुविधाएं उपलब्ध है मोट तौर पर वह दूरी इस प्रकार दर्ज की गई है –5 कि.मी., 5-10 कि.मी. या 10+कि.मी. Amenities available (if not available within the village, a dash (–) is shown in the column and n xt to it in brackets, the distance in broad ranges viz -5kms, 5-10kms. and 10+kms of the nearest place where the facility is available is given). | | | | | | |
|---|---|---|---|---|---|---|---|---|---|
| | | | | शैक्षणिक | चिकित्सा | पीने का पानी | डाक और तार | बाजार/हाट का दिन/ के दिन यदि कोई हो | संचार व्यवस्था (बस स्टाप रेलवे-स्टेशन, जल-मार्ग) |
| Location code number | Name of Village | Total area of the village (in hectares) | Total population and number of households | Educational | Medical | Drinking water (Potable) | Post and Telegraph | Day or days of the market/ hat, if any | Communications (Bus-stop, railway station, water way), |
| 1 | 2 | 3 | 4 | 5 | 6 | 7 | 8 | 9 | 10 |
| 41 | गकुन्दपुरा | 100.93 | .. | .. | वीरान | .. | .. | .. | .. |
| 42 | सन्दला | 2,366.17 | 2,330(408) | P(1), M(1) | –(10+) | W | –(10+) | –(10+) | –(–5) |
| 43 | चन्दवाडया कलाँ | 265.39 | 273(49) | –(–5) | –(5–10) | W, N | –(5–10) | –(5–10) | –(–5) |
| 44 | चन्दवाडया खुर्द | 231.25 | 274(48) | –(–5) | –(5–10) | W, N | –(5–10) | –(5–10) | –(–5) |
| 45 | दोत्वा | 2,025.00 | 1,534(289) | P(1), M(1) | D(1) | R | PO | –(5–10) | –(5–10) |
| 46 | बखतपुरा | 474.28 | 893(152) | P(1) | –(–5) | R, HP | –(–5) | –(5–10) | –(–5) |
| 47 | टीटीपाड़ा | 269.03 | .. | .. | वीरान | .. | .. | .. | .. |
| 48 | भौंमोला | 1,978.84 | 1,636(286) | P(1), M(1), PUC(1) | –(–5) | W, HP | PO | –(5–10) | –(10+) |
| 49 | काबरपाड़ा | 54.98 | 64(11) | –(–5) | –(–5) | R | –(–5) | –(5–10) | –(10+) |
| 50 | सेमल खेड़ा | 327.69 | 394(77) | P(1) | –(–5) | R | –(–5) | –(5–10) | –(10+) |
| 51 | गढ़ी | 539.75 | 149(27) | P(1) | –(–5) | HP | –(–5) | –(–5) | –(–5) |
| 52 | खेड़ी | 52.90 | 118(27) | P(1) | –(–5) | N | –(–5) | –(–5) | –(–5) |
| 53 | धारसी खेड़ा | 657.52 | 1,215(212) | P(1) | –(5–10) | W | –(–5) | –(5–10) | –(10+) |
| 54 | मरड़ावदया | 198.96 | .. | .. | वीरान | .. | .. | .. | .. |
| 55 | मुंगेला | 616.82 | 353(59) | P(1) | –(–5) | W | –(–5) | –(5–10) | –(10+) |
| 56 | लीलीखेड़ी | 609.21 | 847(137) | P(1) | –(–5) | W | –(–5) | –(10+) | –(10+) |
| 57 | खरडिया | 317.98 | 474(80) | P(1) | –(–5) | R, HP | –(–5) | –(10+) | –(–5) |
| 58 | खायन | 1,394.39 | 1,526(260) | P(2), M(1) | D(1) | R, W | PO | –(10+) | –(10+) |
| 59 | रायनपाड़ा | 63.38 | 65(11) | –(–5) | –(5–10) | R | –(–5) | –(–5) | –(5–10) |
| 60 | मांगवी (दौलतपुरा) | 50.53 | 109(15) | –(5–10) | –(10+) | R | –(10+) | –(10+) | –(10+) |

**Amenities and Land use** **Badnawar Tahsil**

| ग्राम तक पहुंचने का मार्ग | निकटतम नगर एवं उसकी दूरी (कि.मी. में) | बिजली की सुविधा | मुख्य खाद्यान्न | भूमि उपयोग (अर्थात भूमि उपयोग की विभिन्न किस्मों के क्षेत्र हेक्टेयर में निकटतम दशमलव के दो स्थान तक) Land use (i e area under different types of Land use in hectares rounded up, to 2 decimal places.) | | | | | टिप्पणी धार्मिक ऐतिहासिक अथवा पुरातत्व महत्व के स्थलों सहित | ग्राम का नाम |
|---|---|---|---|---|---|---|---|---|---|---|
| | | | | वन | साधनों से सिंचित | गैर सिंचित | खेती के लिये उपलब्ध बन्जर (गोचर और चारागाहों सहित) | खेती के लिये अनुपलब्ध | | |
| Approach to village | Nearest town and distance (in kms) | Power supply | Staple food | Forest | Irrigated by source | Unirrigated | Culturable waste(including gauchar and groves) | Area not available for cultivation | Remarks including any place of religious, historical or archaeological interest | Name of Village |
| 11 | 12 | 13 | 14 | 15 | 16 | 17 | 18 | 19 | 20 | 2 |
| .. | .. | .. | .. | .. | Uninhabited | | .. | .. | .. | Mukundpura |
| KR | Badnawar(17) | EA | Maize, Jowar | 52.27 | 180.54 | 1,273.35 | 797.97 | 62.04 | .. | Sandla |
| FP | Badnawar(6) | .. | Maize, Jowar | .. | 16.23 | 131.52 | 106.55 | 11.09 | .. | Chandwadya Kalan |
| KR | Badnawar(8) | .. | Maize, Jowar | .. | 15.43W | 112.63 | 88.42 | 14.77 | .. | Chandwadya Khurd |
| FP | Badnawar(25) | EA | Maize, Wheat | 525.28 | 15.28W, 75.00W | 481.64 | 234.11 | 768.69 | .. | Dotiya |
| KR | Badnawar(24) | EA | Maize, Wheat | .. | 22.55N | 266.78 | 63.07 | 46.88 | .. | Bakhatpura |
| .. | .. | .. | .. | .. | Uninhabited | | .. | .. | .. | Titipada |
| PR | Badnawar(22) | .. | Maize, Wheat | .. | 120.00W, 14.22N | 644.17 | 94.86 | 1,105.59 | N(3) | Bhensala |
| PR | Badnawar(21) | .. | Maize, Wheat | .. | 1.74, 10.00W | 25.82 | 3.74 | 23.68 | .. | Kabarpada |
| PR | Badnawar(20) | EAg | Maize, Wheat | .. | 57.62W, 8.00R | 106.68 | 28.99 | 124.40 | .. | Semal Kheda |
| FP | Badnawar(25) | .. | Maize, Wheat | .. | 4.52N | 163.24 | 93.13 | 270.86 | C(2) | Garhi |
| FP | Badnawar(25) | .. | Maize, Jowar | .. | 2.43, 60.00W | 24.18 | 9.77 | 16.52 | .. | Khedi |
| PR | Badnawar(24) | EA | Jowar, Maize | .. | 16.64N | 442.27 | 107.87 | 30.74 | M(1),N(2) | Dharsi Kheda |
| .. | .. | .. | .. | .. | Uninhabited | | .. | .. | | Gaidawadya |
| PR | Badnawar(23) | EA | Maize, Jowar | .. | 85.34 | 307.68 | 137.64 | 86.16 | M(1) | Mungela |
| PR | Badnawar(12) | EAg | Maize, Wheat | .. | 73.38 | 322.04 | 43.23 | 170.56 | .. | Lili Khedi |
| PR | Badnawar(15) | .. | Maize, Wheat | .. | 19.49, 47.00W | 181.27 | 9.01 | 108.21 | .. | Khardiya |
| PR | Badnawar(10) | EA | Maize, Wheat | .. | 33.06R | 551.28 | 98.83 | 664.22 | M(2), N(2) | Chhayan |
| FP | Badnawar(3) | .. | Maize, Jowar | .. | 0.30W | 48.25 | 7.67 | 12.16 | .. | Rayanpada |
| FP | Badnawar(12) | .. | Maize, Jowar | .. | .. | 26.99 | 13.35 | 10.19 | .. | Sangwi (Daulatpura) |

| स्थानीय कोड नम्बर | ग्राम का नाम | ग्राम का कुल क्षेत्रफल (हेक्टेयर में) | कुल जनसंख्या एवं परिवारों की संख्या | उपलब्ध जन-सुविधाएं (यदि ग्राम में सुविधाएं उपलब्ध नहीं है तो कालम में (–) डैश लगाया गया है और उसके बाद ही कोष्ठक में ग्राम से जितनी दूरी पर सुविधाएं उपलब्ध है मोट तौर पर वह दूरी इस प्रकार दर्ज की गई है –5 कि.मी., 5-10 कि.मी. या 10+कि.मी. Amenities available (if not available within the village, a dash (–) is shown in the column and next to it in brackets, the distance in broad ranges viz -5kms, 5-10kms, and 10+kms of the nearest place where the facility is available is given). | | | | | | |
|---|---|---|---|---|---|---|---|---|---|
| | | | | शैक्षणिक | चिकित्सा | पीने का पानी | डाक और तार | बाजार/हाट का दिन/ के दिन यदि कोई हो | संचार व्यवस्था (बस स्टाप रेलवे-स्टेशन, जल-मार्ग) |
| Location code number | Name of Village | Total area of the village (in hectares) | Total population and number of households | Educational | Medical | Drinking water (Potable) | Post and Telegraph | Day or days of the market/ hat, if any | Communications (Bus-stop, railway station, water way). |
| 1 | 2 | 3 | 4 | 5 | 6 | 7 | 8 | 9 | 10 |
| 61 | सांगवी | 199.22 | 274(46) | P(1) | –(5–10) | R, HP | –(5–10) | –(5–10) | –(5–10) |
| 62 | बामन्या खुन्डी | 100.27 | 131(22) | –(–5) | –(5–10) | N | –(5–10) | –(10+) | –(5–10) |
| 63 | हनुमंतया | 165.12 | 267(44) | P(1) | –(5–10) | W, HP | –(5–10) | –(10+) | –(5–10) |
| 64 | प्रतापपुरा | 80.99 | .. | .. | वीरान | .. | .. | .. | .. |
| 65 | नवापाड़ा | 148.07 | .. | .. | वीरान | .. | .. | .. | .. |
| 66 | झीझारड | 95.16 | 154(22) | P(1) | –(5–10) | W, HP | –(5–10) | –(5–10) | –(5–10) |
| 67 | माछामगरी | 50.22 | .. | .. | वीरान | .. | .. | .. | .. |
| 68 | चिरागखान | 199.82 | 160(31) | –(–5) | –(–5) | R | –(–5) | –(5–10) | –(–5) |
| 69 | हरकाझर | 353.42 | 386(69) | P(1) | –(–5) | N | –(–5) | –(10+) | –(–5) |
| 70 | बखतगढ़ | 1,091.19 | 2,594(403) | P(2), M(2), PUC(1) | D(1) | R, W | PTO & Phone | –(10+) | –(10+) |
| 71 | सरदारपुरा | 113.35 | 133(22) | –(–5) | –(–5) | R | –(–5) | –(10+) | –(–5) |
| 72 | साकतली | 537.89 | 508(90) | P(1) | –(–5) | W | –(–5) | –(10+) | –(10+) |
| 73 | बावडिया | 70.17 | 78(13) | –(5–10) | –(5–10) | W, N | –(5–10) | –(10+) | –(5–10) |
| 74 | ग्रंजन्या खेड़ी | 108.11 | 92(15) | –(–5) | –(5–10) | W, N | –(5–10) | –(10+) | –(5–10) |
| 75 | तिखीपाड़ा | 35.82 | 57(8) | –(–5) | –(5–10) | N | –(5–10) | –(10+) | –(5–10) |
| 76 | पीपल खूंटा | 166 75 | 25(11) | –(–5) | –(5–10) | R | –(10+) | –(10+) | –(10+) |
| 77 | सिदवानिया | 366.32 | 239(37) | P(1) | –(–5) | W | –(–5) | –(5–10) | –(–5) |
| 78 | गुलरीपाड़ा | 240.76 | 250(48) | P(1) | –(5–10) | W, N | –(5–10) | –(10+) | –(5–10) |
| 79 | खामलीपाड़ा | 221.10 | 30(4) | –(–5) | –(5–10) | N | –(5–10) | –(10+) | –(5–10) |
| 80 | बटवाड़िया खुर्द | 78.04 | 101(15) | –(–5) | –(–5) | R | –(–5) | –(5–10) | –(–5) |

**Amenities and Land use** **Badnawar Tahsil**

| ग्राम तक पहुंचने का मार्ग | निकटतम नगर एवं उसकी दूरी (कि.मी. में) | बिजली की सुविधा | मुख्य खाद्यान्न | भूमि उपयोग (अर्थात भूमि उपयोग की विभिन्न किस्मों के क्षेत्र हेक्टेयर में निकटतम दशमलव के दो स्थान तक) Land use (i e area under different types of Land use in hectares rounded up, to 2 decimal places.) | | | | | टिप्पणी धार्मिक ऐतिहासिक अथवा पुरातत्व महत्व के स्थलों सहित | ग्राम का नाम |
|---|---|---|---|---|---|---|---|---|---|---|
| | | | | वन | साधनों से सिंचित | गैर सिंचित | खेती के लिये उपलब्ध बन्जर (गोचर और चारागाहों सहित) | खेती के लिये अनुपलब्ध | | |
| Approach to village | Nearest town and distance (in kms) | Power supply | Staple food | Forest | Irrigated by source | Unirrigated | Culturable waste(including gauchar and groves) | Area not available for cultivation | Remarks including any place of religious, historical or archaeological interest | Name of Village |
| 11 | 12 | 13 | 14 | 15 | 16 | 17 | 18 | 19 | 20 | 2 |
| FP | Badnawar(10) | .. | Maize, Jowar | .. | 27.86 | 90.39 | 41.30 | 39.67 | .. | Sangwi |
| FP | Badnawar(12) | .. | Maize, Jowar | .. | 16.91 | 40.80 | 29.96 | 12.60 | .. | Bamanya Rundi |
| FP | Badnawar(12) | .. | Maize, Jowar | .. | 11.78 | 62.65 | 35.33 | 55.36 | .. | Hanumantya |
| .. | .. | .. | .. | .. | .. | Uninhabited | .. | .. | .. | Pratappura |
| .. | .. | .. | .. | .. | .. | Uninhabited | .. | .. | .. | Nawapada |
| FP | Badnawar(10) | .. | Maize, Jowar | .. | 4.58 | 52.76 | 21.12 | 16.70 | .. | Jhijhard |
| .. | .. | .. | .. | .. | .. | Uninhabited | .. | .. | .. | Machhamagri |
| FP | Badnawar(12) | .. | Maize, Jowar | .. | 2.51 | 62.84 | 3.41 | 131.06 | .. | Chirakhan |
| FP | Badnawar(15) | .. | Maize, Jowar | .. | 3.41C, 13.00 | 127.31 | 76.61 | 146.09 | .. | Harkajhar |
| PR | Badnawar(15) | EA | Wheat, Maize | .. | 70.00W, 10.12R | 635.22 | 138.11 | 224.74 | M(4),C(2), N(53) | Bakhatgarh |
| FP | Badnawar(12) | EAg | Wheat, Maize | .. | 4.13 | 50.81 | 4.17 | 54.24 | .. | Sardarpura |
| PR | Badnawar(12) | .. | Wheat, Maize | .. | 82.97 | 336.51 | 57.48 | 60.93 | .. | Saktali |
| FP | Badnawar(21) | .. | Maize, Jowar | .. | .. | 38.32 | 11.20 | 20.65 | .. | Bawadiya |
| KR | Badnawar(20) | .. | Maize, Jowar | .. | .. | 37.72 | 21.48 | 48.91 | .. | Ajanya Khedi |
| KR | Badnawar(21) | .. | Maize, Jowar | .. | .. | 23.04 | 6.11 | 6.67 | .. | Tikhipada |
| FP | Badnawar(16) | .. | Maize | .. | 6.52 | 58.18 | 29.71 | 72.34 | .. | Pipal Khunta |
| KR | Badnawar(9) | EAg | Maize, Jowar | .. | 90.65 | 146.43 | 38.29 | 90.95 | .. | Nindwaniya |
| KR | Badnawar(17) | .. | Maize, Jowar | .. | .. | 122.03 | 90.64 | 28.09 | .. | Gulripada |
| KR | Badnawar(16) | .. | Maize, Jowar | .. | 1.67 | 82.47 | 36.69 | 100.27 | .. | Khamlipada |
| FP | Badnawar(6) | .. | Maize, Jowar | .. | .. | 43.66 | 11.38 | 23.00 | .. | Batwadiya Khurd |

| सामनीय कोड नम्बर | ग्राम का नाम | ग्राम का कुल क्षेत्रफल (हेक्टेयर में) | कुल जनसंख्या एवं परिवारों की संख्या | उपलब्ध जन-सुविधाएं (यदि ग्राम में सुविधाएं उपलब्ध नहीं है तो कालम में (–) डैश लगाया गया है और उसके बाद ही कोष्ठक में ग्राम से जितनी दूरी पर सुविधाएं उपलब्ध है मोट तौर पर वह दूरी इस प्रकार दर्ज की गई है -5 कि.मी., 5-10 कि.मी. या 10+कि.मी. Amenities available (if not available within the village, a dash (–) is shown in the column and next to it in brackets, the distance in broad ranges viz -5kms, 5-10kms, and 10+kms of the nearest place where the facility is available is given). | | | | | | |
|---|---|---|---|---|---|---|---|---|---|
| | | | | शैक्षणिक | चिकित्सा | पीने का पानी | डाक और तार | बाजार/हाट का दिन/ के दिन यदि कोई हो | संचार व्यवस्था (बस स्टाप रेलवे-स्टेशन, जल-मार्ग) |
| Location code number | Name of Village | Total area of the village (in hectares) | Total population and number of households | Educational | Medical | Drinking water (Potable) | Post and Telegraph | Day or days of the market/ hat, if any | Communications (Bus-stop, railway station, water way), |
| 1 | 2 | 3 | 4 | 5 | 6 | 7 | 8 | 9 | 10 |
| 81 | बटवाड़िया कलां | 61.71 | 188(27) | –(–5) | –(–5) | R | –(–5) | –(5–10) | –(–5) |
| 82 | गुंदीखेड़ा | 567.06 | 693(122) | P(1) | –(5–10) | W | –(5–10) | –(5–10) | –(10+) |
| 83 | डेलची | 740.84 | 855(149) | P(1) | –(5–10) | W | –(5–10) | –(5–10) | –(10+) |
| 84 | चन्दवाड़िया | 687.92 | 398(65) | P(1) | –(–5) | W | –(–5) | –(10+) | –(–5) |
| 85 | डेरखा (भरतगढ़) | 1,333.89 | 749(134) | P(1) | –(5–10) | W | –(5–10) | –(5–10) | –(10+) |
| 86 | पीपलिया | 848.56 | 338(58) | P(1) | –(–5) | R,HP | –(–5) | –(10+) | –(–5) |
| 87 | बामा खेड़ी | 294.90 | 277(45) | P(1) | –(–5) | HP | –(–5) | –(10+) | –(–5) |
| 88 | रतनपुरा | 557.07 | 743(136) | P(1),M(1) | –(5–10) | W | –(–5) | –(5–10) | –(–5) |
| 89 | कलोला | 289.85 | 349(56) | P(1) | –(5–10) | HP | –(–5) | –(5–10) | –(–5) |
| 90 | रलायता | 564.98 | 118(21) | –(–5) | –(–5) | W,HP | –(–5) | –(5–10) | –(–5) |
| 91 | जलोद खेता (रमेशपुर) | 563.24 | 386(71) | P(1) | –(–5) | W | –(–5) | –(5–10) | –(–5) |
| 92 | रेशमगारा | 500.33 | 673(112) | P(1),M(1) | –(–5) | W,HP | –(–5) | –(5–10) | –(–5) |
| 93 | बुलगारी | 218.13 | 262(40) | P(1) | –(–5) | W,HP | –(–5) | –(5–10) | –(–5) |
| 94 | नागझिरी | 891.00 | 494(100) | P(1) | –(–5) | W | –(–5) | –(5–10) | –(–5) |
| 95 | कोद | 1,781.58 | 4,827(853) | P(2),M(1), PUC(1) | D(1) | W,HP | PO | –(5–10) | –(10+) |
| 96 | शिवगढ़ (जालमपुरा) | 562.39 | 354(63) | P(1) | –(–5) | W,HP | –(–5) | –(5–10) | –(–5) |
| 97 | कुमेडी (शेरगढ़) | 581.24 | 392(94) | –(–5) | –(–5) | W,HP | –(–5) | –(10+) | –(–5) |
| 98 | शेरगढ़ | 1,178.74 | 1,065(189) | P(1),M(1) | –(–5) | W | –(10+) | –(5–10) | –(–5) |
| 99 | किशनपुरा | 327.90 | 413(67) | P(1) | –(–5) | N,HP | –(–5) | –(5–10) | –(–5) |
| 100 | बिड़वाल | 1,467.19 | 4,961(958) | P(1),M(1), PUC(1) | D(1) | W,HP | –(10+) | –(5–10) | –(10+) |

## Amenities and Land use

## Badnawar Tahsil

| ग्राम तक पहुंचने का मार्ग | निकटतम नगर एवं उसकी दूरी (कि. मी. में) | बिजली की सुविधा | मुख्य खाद्यान्न | भूमि उपयोग (अर्थात् भूमि उपयोग की विभिन्न किस्मों के क्षेत्र हेक्टेयर में निकटतम दशमलव के दो स्थान तक) Land use (i e area under different types of Land use in hectares rounded up, to 2 decimal places.) | | | | | टिप्पणी धार्मिक ऐतिहासिक अथवा पुरातत्व महत्व के स्थलों सहित | ग्राम का नाम |
|---|---|---|---|---|---|---|---|---|---|---|
| | | | | वन | साधनों से सिंचित | गैर सिंचित | खेती के लिये उपलब्ध बन्जर (गोचर और चारागाहों सहित) | खेती के लिये अनुपलब्ध | | |
| Approach to village | Nearest town and distance (in kms) | Power supply | Staple food | Forest | Irrigated by source | Unirrigated | Culturable waste(including gauchar and groves) | Area not available for cultivation | Remarks including any place of religious, historical or archaeological interest | Name of Village |
| 11 | 12 | 13 | 14 | 15 | 16 | 17 | 18 | 19 | 20 | 2 |
| KR | Badnawar (6) | .. | Maize, Jowar | .. | .. | 29.04 | 6.85 | 25.82 | .. | Batwadiya Kalan |
| PR | Badnawar( 18) | .. | Maize, Jowar | .. | 12.17 | 351.84 | 29.01 | 174.04 | .. | Gundi Kheda |
| PR | Badnawar (18) | .. | Maize, Jowar | .. | 7.00 | 521.09 | 78.78 | 133.97 | .. | Delchi |
| FP | Badnawar (12) | .. | Maize, Jowar | .. | 2 50 | 297.03 | 107.88 | 280.51 | .. | Chandwadiya |
| PR | Badnawar (18) | .. | Maize, Jowar | .. | 2.21 | 589.84 | 299.10 | 442.74 | .. | Derkha (Bharatgarh) |
| FP | Badnawar (11) | .. | Wheat, Maize | . | 35.75 | 669.99 | 101.18 | 41.64 | .. | Pipaliya |
| FP | Badnawar (11) | EAg | Wheat, Maize | .. | 23.35 | 216.22 | 30.23 | 25.10 | .. | Bama Khedi |
| FP | Badnawar (15) | EAg | Wheat, Maize | .. | 115.48 | 369.32 | 61.38 | 10.89 | .. | Ratanpura |
| FP | Badnawar (14) | EA | Wheat, Maize | .. | 92.83 | 148.40 | 38.02 | 10.60 | M(1) | Kalola |
| FP | Badnawar (20) | .. | Wheat, Maize | .. | 8.09 | 78.88 | 14.54 | 363.47 | .. | Ralayta |
| FP | Badnawar (20) | .. | Wheat, Maize | .. | 51.29 | 391.01 | 105.57 | 15.37 | M(1) | Jalod Kheta (Rameshpur) |
| FP | Badnawar (20) | .. | Wheat, Maize | .. | 52.26 | 354.80 | 79.53 | 13.74 | M(1) | Reshamgara |
| FP | Badnawar (21) | .. | Wheat, Maize | .. | 32.45 | 153.29 | 28.12 | 4.27 | .. | Bulgari |
| FP | Badnawar (25) | .. | Wheat, Maize | .. | 11.75 | 251.29 | 152.60 | 475.36 | Temple | Nagjhiri |
| PR | Badnawar (26) | EA | Maize, Jowar | .. | 621.21 | 925.76 | 173.39 | 61.22 | T(11),M(6), C(3),N(29) | Kod |
| FP | Badnawar (27) | EA | Wheat, Jowar | 168.73 | 62.67, 149.30W | 186.26 | 70.68 | 74.05 | M(2) | Shivgarh (Jalampura) |
| FP | Badnawar (27) | EA | Wheat, Maize | .. | 107.31T | 238.71 | 71.47 | 14.45 | C(1),M(1) | Kumedi (Shergarh) |
| FP | Badnawar (34) | EA | Wheat, Maize | .. | 106.16 | 618.10 | 179.04 | 275.44 | .. | Shergarh |
| FP | Badnawar (37) | .. | Wheat, Maize | .. | 24.10 | 205 08 | 61.03 | 37.69 | .. | Kishanpura |
| KR | Badnawar (33) | EA | Wheat, Maize | .. | 598.65 | 680.92 | 116.70 | 70.92 | T(2),N(40), C(2),M(7) | Bidwal |

| स्थानीय कोड नम्बर | गाँव का नाम | ग्राम का कुल क्षेत्रफल (हैक्टेयर में) | कुल जनसंख्या एवं परिवारों की संख्या | उपलब्ध जन-सुविधाएं (यदि ग्राम में सुविधाएं उपलब्ध नहीं है तो कालम में (–) डैश लगाया गया है और उसके बाद ही कोष्ठक में ग्राम से जितनी दूरी पर सुविधाएं उपलब्ध है मोटे तौर पर वह दूरी इस प्रकार दर्ज की गई है –5 कि.मी., 5-10 कि.मी. या 10+कि.मी. Amenities available (if not available within the village, a dash (–) is shown in the column and next to it in brackets, the distance in broad ranges viz -5kms, 5-10kms. and 10+kms of the nearest place where the facility is available is given). | | | | | | |
|---|---|---|---|---|---|---|---|---|---|
| | | | | शैक्षणिक | चिकित्सा | पीने का पानी | डाक और तार | बाजार/हाट का दिन/ के दिन यदि कोई हो | संचार व्यवस्था (बस स्टॉप रेलवे-स्टेशन, जल-मार्ग) |
| Location code number | Name of Village | Total area of the village (in hectares) | Total population and number of households | Educational | Medical | Drinking water (Potable) | Post and Telegraph | Day or days of the market/ hat, if any | Communications (Bus-stop, railway station, water way), |
| 1 | 2 | 3 | 4 | 5 | 6 | 7 | 8 | 9 | 10 |
| 101 | गंधवाड़ा | 476.71 | 391(69) | P(1) | –(–5) | W, HP, N | –(–5) | –(5–10) | –(–5) |
| 102 | करोद कलां | 2,046.21 | 2,789(509) | P(3), M(1) | PHC(1) | W | PO | –(10+) | –(10+) |
| 103 | चिराखान | 1,039 85 | 1,252(225) | P(1) | –(5–10) | W, N | –(5–10) | –(5–10) | –(–5) |
| 104 | बोरझड़ी | 395.02 | 326(56) | P(1) | –(–5) | W | –(5–10) | –(10+) | –(–5) |
| 105 | इन्द्रावल | 1,118.51 | 1,019(170) | P(1) | –(–5) | W, N | –(–5) | –(10+) | –(–5) |
| 106 | पान्दा | 644.46 | 407(87) | P(1) | –(5–10) | W, N | –(5–10) | –(10+) | –(5–10) |
| 107 | पाना | 577.61 | 629(112) | P(1) | –(–5) | W | –(–5) | –(–5) | –(–5) |
| 108 | खिलेड़ी | 1,336.89 | 1,509(266) | P(1), M(1) | –(5–10) | W | PO | –(5–10) | –(10+) |
| 109 | फूलेड़ी | 598.79 | 551(86) | P(1) | –(–5) | W, HP | –(–5) | –(5–10) | –(–5) |
| 110 | सिलोदा खुर्द | 813.62 | 802(127) | P(1) | –(–5) | W, HP | –(–5) | –(5–10) | –(10+) |
| 111 | टकरावदा | 776.10 | 816(134) | P(1) | –(5–10) | W, HP | –(–5) | –(5–10) | –(–5) |
| 112 | गोपाल खेड़ी | 212.66 | 166(25) | P(1) | –(–5) | W | –(–5) | –(5–10) | –(–5) |
| 113 | छायन | 156.46 | 163(27) | P(1) | –(–5) | W | –(–5) | –(5–10) | –(–5) |
| 114 | कटलावदा | 329.07 | 268(39) | P(1) | –(–5) | R | –(–5) | –(5–10) | –(–5) |
| 115 | पंचमुखी | 331.22 | 313(50) | P(1) | –(5–10) | R | –(5–10) | –(5–10) | –(5–10) |
| 116 | तारोद | 575.27 | 428(74) | P(1) | –(5–10) | HP | –(–5) | –(5–10) | –(–5) |
| 117 | बेगन्दा | 367.85 | 289(57) | P(1), M(1) | –(5–10) | HP | –(10+) | –(5–10) | –(–5) |
| 118 | बामन्दा खुर्द | 357.46 | 603(104) | P(1) | –(–5) | W | –(–5) | –(–5) | –(–5) |
| 119 | बामन्दा कलां | 498.95 | 452(76) | P(1) | –(–5) | W | –(–5) | –(5–10) | –(5–10) |
| 120 | करोद खुर्द | 705.82 | 389(61) | P(1) | –(–5) | W | –(–5) | –(–5) | –(–5) |

**Amenities and Land use** **Badnawar Tahsil**

| ग्राम तक पहुंचने का मार्ग | निकटतम नगर एवं उसकी दूरी (कि.मी. में) | बिजली की सुविधा | मुख्य खाद्यान्न | भूमि उपयोग (अर्थात भूमि उपयोग की विभिन्न किस्मों के क्षेत्र हेक्टेयर में निकटतम दशमलव के दो स्थान तक) Land use (i e area under different types of Land use in hectares rounded up, to 2 decimal places.) | | | | | टिप्पणी धार्मिक ऐतिहासिक अथवा पुरातत्व महत्व के स्थलों सहित | ग्राम का नाम |
|---|---|---|---|---|---|---|---|---|---|---|
| | | | | वन | साधनों से सिंचित | गैर सिंचित | खेती के लिये उपलब्ध बन्जर (गोचर और चारागाहों सहित) | खेती के लिये अनुपलब्ध | | |
| Approach to village | Nearest town and distance (in kms) | Power supply | Staple food | Forest | Irrigated by source | Unirrigated | Culturable waste(including gauchar and groves) | Area not available for cultivation | Remarks including any place of religious, historical or archaeological interest | Name of Village |
| 11 | 12 | 13 | 14 | 15 | 16 | 17 | 18 | 19 | 20 | 2 |
| FP | Badnawar (36) | EAg | Wheat, Maize | .. | 77.55, 266.32T | 292.69 | 46.05 | 60.42 | .. | Gandhwada |
| KR | Badnawar (35) | EA | Wheat, Maize | .. | 150.10W | 1,370.31 | 203.09 | 56.39 | T(1), M(4), N(10) | Karod Kalan |
| PR | Dhar (25) | EA | Wheat, Maize | .. | 67.92 | 572.55 | 165.20 | 234.18 | .. | Chirakhan |
| KR | Dhar (26) | EA | Wheat, Maize | .. | 35.62W | 269.00 | 83.96 | 6.44 | .. | Bor Jhadi |
| KR | Dhar (24) | EA | Wheat, Maize | .. | 43.41 | 716.80 | 164.83 | 193.47 | Temple | Indrawal |
| KR | Dhar (23) | EA | Wheat, Maize | .. | 25.67 | 401.61 | 122.76 | 94.42 | M(2) | Panda |
| KR | Badnawar (47) | EA | Wheat, Maize | .. | 80.80 | 331.07 | 20.66 | 145 08 | M(1), N(2) | Pana |
| KR | Badnawar (44) | EA | Wheat, Maize | .. | 104.57 | 906.17 | 76.32 | 249.83 | .. | Khiledi |
| FP | Dhar (23) | EA | Wheat, Maize | .. | 79.36 | 349.33 | 77.45 | 92.65 | T(1), M(1) | Fuledi |
| PR | Dhar (23) | EA | Wheat, Maize | .. | 96.88W | 614.90 | 74.67 | 27.22 | M(2) | Siloda Khurd |
| FP | Dhar (21) | EA | Wheat, Maize | .. | 101.89W | 568.39 | 85.47 | 20.35 | M(4), T(1) | Takrawada |
| FP | Badnawar (30) | EAg | Wheat, Maize | .. | 22.18W | 152.23 | 14.03 | 24.22 | .. | Gopal Khedi |
| FP | Badnawar (29) | .. | Wheat, Maize | .. | 7.64W | 120.58 | 9.49 | 18.75 | .. | Chhayan |
| FP | Badnawar (28) | EAg | Wheat, Maize | .. | 21.91W | 237.78 | 14.40 | 54.98 | .. | Katlawada |
| FP | Badnawar (30) | .. | Wheat, Maize | .. | 2.69N | 281.95 | 8.72 | 37.86 | .. | Panchmukhi |
| FP | Badnawar (33) | .. | Wheat, Maize | .. | 14.32W | 440.30 | 68.11 | 52.54 | .. | Tarod |
| FP | Badnawar (35) | .. | Wheat, Maize | .. | 8.72W | 277.51 | 43.02 | 38.60 | .. | Beganda |
| KR | Badnawar (22) | .. | Wheat, Maize | .. | 95.15 | 205.02 | 15.93 | 41.36 | T(2) | Bamanda Khurd |
| FP | Badnawar (30) | EA | Wheat, Maize | .. | 52.36 | 386.41 | 3.93 | 56.25 | .. | Bamanda Kalan |
| FP | Badnawar (28) | EAg | Wheat, Maize | .. | 43.91 | 567.88 | 11.71 | 82.32 | T(4) | Karod Khurd |

| स्थानीय कोड नम्बर | ग्राम का नाम | ग्राम का कुल क्षेत्रफल (हेक्टेयर में) | कुल जनसंख्या एवं परिवारों की संख्या | उपलब्ध जन-सुविधाएं (यदि ग्राम में सुविधाएं उपलब्ध नहीं है तो कालम में (–) डैश लगाया गया है और उसके बाद ही कोष्ठक में ग्राम से जितनी दूरी पर सुविधाएं उपलब्ध है मोट तौर पर वह दूरी इस प्रकार दर्ज की गई है -5 कि.मी., 5-10 कि.मी. या 10+कि.मी. Amenities available (if not available within the village, a dash (–) is shown in the column and n xt to it in brackets, the distance in broad ranges viz -5kms, 5-10kms, and 10+kms of the nearest place where the facility is available is given). | | | | | | |
|---|---|---|---|---|---|---|---|---|---|
| | | | | शैक्षणिक | चिकित्सा | पीने का पानी | डाक और तार | बाजार/हाट का दिन/ के दिन यदि कोई हो | संचार व्यवस्था (बस स्टाप रेलवे-स्टेशन, जल-मार्ग) |
| Location code number | Name of Village | Total area of the village (in hectares) | Total population and number of households | Educational | Medical | Drinking water (Potable) | Post and Telegraph | Day or days of the market/ hat, if any | Communications (Bus-stop, railway station, water way), |
| 1 | 2 | 3 | 4 | 5 | 6 | 7 | 8 | 9 | 10 |
| 121 | नगदा | 803.17 | 2,221(391) | P(2),M(1), PUC(1) | D(1) | N | PO | Monday | –(10+) |
| 122 | ओसार | 396.38 | 309(54) | –(–5) | –(–5) | W | –(–5) | –(5–10) | –(–5) |
| 123 | मोसार | 421.39 | 216(40) | P(1) | –(–5) | W | –(–5) | –(–5) | –(–5) |
| 124 | बाडवई | 591.98 | 358(57) | P(1) | –(–5) | W | –(–5) | –(5–10) | –(–5) |
| 125 | बतीगारा | 725.88 | 667(118) | P(1) | –(–5) | W | –(–5) | –(–5) | –(–5) |
| 126 | खण्डीगारा | 648.39 | 580(100) | P(1) | –(–5) | W | –(–5) | –(–5) | –(10+) |
| 127 | सनोली | 742.51 | 490(91) | P(1) | –(–5) | W | –(5–10) | –(–5) | –(10+) |
| 128 | खजुरिया | 367.86 | 336(56) | P(1) | –(–5) | W,HP | –(–5) | –(–5) | –(10+) |
| 129 | कानवन | 1,692.48 | 3,291(617) | P(1),M(1), PUC(1) | D(1) | W,T | PO | Tuesday | –(10+) |
| 130 | भोईन्दा | 462.06 | 276(48) | P(1) | –(–5) | W | –(–5) | –(–5) | –(10+) |
| 131 | गाजनोद | 830.65 | 1,408(271) | P(1),M(1) | D(1) | W,HP | PO | –(–5) | –(10+) |
| 132 | अमोदिया | 442.87 | 420(78) | P(1) | –(–5) | W,HP | –(–5) | –(–5) | –(10+) |
| 133 | केसरपुरा | 307.37 | 54(6) | –(–5) | –(–5) | W | –(–5) | –(–5) | –(–5) |
| 134 | मक्का खेड़ी | 204.22 | 35(7) | –(–5) | –(–5) | W,HP | –(–5) | –(–5) | –(–5) |
| 135 | सेमलिया | 376.22 | 528(90) | P(1) | –(5–10) | W,HP | –(5–10) | –(5–10) | –(–5) |
| 136 | छोटी कलां | 524.09 | 543(94) | P(1) | (–5–10) | W | –(5–10) | –(5–10) | –(10+) |
| 137 | छोटी खुर्द | 430.17 | 455(88) | P(1) | –(5–10) | W,HP | –(5–10) | –(5–10) | –(–5) |
| 138 | रोतोड़ा | 235.33 | 217(42) | P(1) | –(–5) | W,HP | –(–5) | –(–5) | –(–5) |
| 139 | रोतोड़ी | 290.42 | 237(38) | P(1) | –(–5) | W,HP | –(–5) | –(–5) | –(–5) |
| 140 | छनगारा | 378.58 | 301(60) | P(1) | –(–5) | W | –(–5) | –(–5) | –(–5) |

## Amenities and Land use

## Badnawar Tahsil

| ग्राम तक पहुंचने का मार्ग | निकटतम नगर एवं उसकी दूरी (कि. मी. में) | बिजली की सुविधा | मुख्य खाद्यान्न | भूमि उपयोग (अर्थात भूमि उपयोग की विभिन्न किस्मों के क्षेत्र हेक्टेयर में निकटतम दशमलव के दो स्थान तक) Land use (i e. area under different types of Land use in hectares rounded up, to 2 decimal places.) | | | | | टिप्पणी धार्मिक ऐतिहासिक अथवा पुरातत्व महत्व के स्थलों सहित | ग्राम का नाम |
|---|---|---|---|---|---|---|---|---|---|---|
| | | | | वन | साधनों से सिंचित | गैर सिंचित | खेती के लिये उपलब्ध बन्जर (गोचर और चारागाहों सहित) | खेती के लिये अनुपलब्ध | | |
| Approach to village | Nearest town and distance (in kms) | Power supply | Staple food | Forest | Irrigated by source | Unirrigated | Culturable waste(including gauchar and groves) | Area not available for cultivation | Remarks including any place of religious, historical or archaeological interest | Name of Village |
| 11 | 12 | 13 | 14 | 15 | 16 | 17 | 18 | 19 | 20 | 2 |
| PR | Badnawar (25) | EA | Wheat, Maize | .. | 102.90 | 548.89 | 25.49 | 125.89 | M(4),T(4), N(22) | Nagda |
| FP | Badnawar (27) | EAg | Wheat, Maize | .. | 119.23 | 222.11 | 43.25 | 11.79 | M(1) | Osar |
| FP | Badnawar (27) | EAg | Wheat, Maize | .. | 92.37 | 265.17 | 56.38 | 7.47 | .. | Mausar |
| FP | Badnawar (27) | EAg | Wheat, Maize | .. | 49.35 | 472.88 | 60.21 | 9.54 | .. | Badwai |
| FP | Badnawar (20) | EAg | Wheat, Maize | .. | 37.65 | 588.15 | 84.63 | 15.45 | M(1) | Dattigara |
| FP | Badnawar (20) | EAg | Wheat, Jowar | .. | 44.18 | 520.76 | 62.19 | 21.26 | M(1) | Khandigara |
| FP | Badnawar (23) | .. | Wheat, Jowar | .. | 85.94 | 535.81 | 96.74 | 24.02 | .. | Sanoli |
| FP | Badnawar (23) | EAg | Wheat, Jowar | .. | 54.81 | 257.36 | 43.36 | 12.33 | .. | Khajuriya |
| PR | Badnawar (17) | EA | Wheat, Jowar | .. | 109.59 | 1,301.77 | 225.00 | 56.12 | T(1),Temple M(9),N(175) | Kanwan |
| KR | Badnawar(19) | EO.EAg | Wheat, Jowar | .. | 40.56 | 345.78 | 58.57 | 17.15 | .. | Bhoinda |
| PR | Badnawar (22) | ED, EAg | Wheat, Maize | .. | 390.89 | 342.64 | 76.76 | 20.36 | T(1),M(4), N(5) | Gajnod |
| PR | Badnawar (20) | EAg, ED. | Wheat, Maize | .. | 130.84 | 240.98 | 52.39 | 18.66 | M(1),N(1) | Amodiya |
| FP | Badnawar (24) | EAg | Wheat, Maize | .. | 111.53 | 164.20 | 28.23 | 3.41 | .. | Kesarpura |
| FP | Badnawar (24) | EAg | Wheat, Maize | .. | 97.86 | 83.54 | 17.60 | 5.22 | .. | Makka Khedi |
| KR | Badnawar (18) | EAg, ED | Wheat, Maize | .. | 83.60 | 223.54 | 60.47 | 8.61 | M(2) | Semaliya |
| KR | Badnawar (16) | EAg, ED | Wheat, Maize | .. | 53.00 | 381.96 | 64.79 | 24.34 | T(1) | Chho Kalan |
| KR | Badnawar (17) | EA | Wheat, Maize | .. | 51.79 | 306.56 | 61.70 | 10.12 | .. | Chho Khurd |
| KR | Badnawar (17) | EAg, ED | Wheat, Maize | .. | 32.97 | 168.46 | 26.08 | 7.82 | .. | Ritoda |
| FP | Badnawar (21) | EAg, ED | Wheat, Maize | .. | 40.22 | 199.12 | 35.70 | 15.38 | .. | Ritodi |
| FP | Badnawar (21) | .. | Wheat, Maize | .. | 5.19 | 298.98 | 39.30 | 35.11 | .. | Chhangara |

| स्थानीय कोड नम्बर | ग्राम का नाम | ग्राम का कुल क्षेत्रफल (हेक्टेयर में) | कुल जनसंख्या एवं परिवारों की संख्या | उपलब्ध जन-सुविधाएं (यदि ग्राम में सुविधाएं उपलब्ध नहीं है तो कालम में (–) डैश लगाया गया है और उसके बाद ही कोष्ठक में ग्राम से जितनी दूरी पर सुविधाएं उपलब्ध है मोट तौर पर वह दूरी इस प्रकार दर्ज की गई है –5 कि.मी., 5-10 कि.मी. या 10+कि.मी. Amenities available (if not available within the village, a dash (–) is shown in the column and next to it in brackets, the distance in broad ranges viz -5kms, 5-10kms, and 10+kms of the nearest place where the facility is available is given). | | | | | | |
|---|---|---|---|---|---|---|---|---|---|
| | | | | शैक्षणिक | चिकित्सा | पीने का पानी | डाक और तार | बाजार/हाट का दिन/के दिन यदि कोई हो | संचार व्यवस्था (बस स्टाप रेलवे-स्टेशन, जल-मार्ग) |
| Location code number | Name of Village | Total area of the village (in hectares) | Total population and number of households | Educational | Medical | Drinking water (Potable) | Post and Telegraph | Day or days of the market/ hat, if any | Communications (Bus-stop, railway station, water way). |
| 1 | 2 | 3 | 4 | 5 | 6 | 7 | 8 | 9 | 10 |
| 141 | दूधबान | 838.15 | 227(38) | P(1) | –(–5) | W,HP | –(–5) | –(–5) | –(–5) |
| 142 | भाट बामन्दा | 369.20 | 666(114) | P(1),M(1) | –(5–10) | W,HP | –(10+) | –(–5) | –(5–10) |
| 143 | भाट खरेली | 234 52 | 268(44) | P(1) | –(–5) | R,HP | –(–5) | –(–5) | –(5–10) |
| 144 | कचनारिया | 382.10 | 510(71) | P(1) | –(5–10) | R | –(5–10) | –(5–10) | –(–5) |
| 145 | बड़ोदिया | 159.29 | 163(32) | P(1) | –(–5) | R | –(–5) | –(–5) | –(–5) |
| 146 | बीड़ | 382.03 | 286(51) | P(1) | –(–5) | HP,W,R | –(–5) | –(–5) | –(–5) |
| 147 | मसान्या | 245.17 | 191(31) | P(1) | –(–5) | R | –(5–10) | –(5–10) | –(5–10) |
| 148 | करोड़िया | 305.26 | 296(44) | P(1) | –(–5) | R,HP | –(–5) | –(–5) | –(10+) |
| 149 | दिवान्या | 381.83 | 321(47) | P(1) | –(5–10) | W,HP | –(10+) | –(5–10) | –(5–10) |
| 150 | धान्या खेड़ी | 239.64 | 123(20) | P(1) | –(5–10) | W,N | –(10+) | –(5–10) | –(5–10) |
| 151 | गोलावदा | 212.77 | 333(54) | P(1) | –(5–10) | R | –(5–10) | –(5–10) | –(5–10) |
| 152 | बरनासा | 393.82 | 350(62) | P(1) | –(5–10) | HP | –(10+) | –(5–10) | –(5–10) |
| 153 | भीमपुरा | 172.29 | 78(13) | –(–5) | –(5–10) | HP | –(10+) | –(5–10) | –(5–10) |
| 154 | जलोद | 757.82 | 504(80) | P(1) | –(5–10) | HP | –(5–10) | –(5–10) | –(5–10) |
| 155 | रंगारा खेड़ी | 492.50 | 496(96) | P(1) | –(–5) | HP | –(–5) | –(–5) | –(–5) |
| 156 | पलवाड़ा | 1,377.63 | 1,469(246) | P(1),M(1) | –(–5) | W | –(10+) | –(5–10) | –(–5) |
| 157 | माकनी | 387.80 | 634(108) | P(1) | –(–5) | W,HP | –(–5) | –(–5) | –(10+) |
| 158 | सनावदा | 792.82 | 450(85) | P(1) | –(–5) | W,HP | –(–5) | –(–5) | –(–5) |
| 159 | मनासा | 917 58 | 952(167) | P(1) | –(5–10) | W,HP | –(5–10) | –(5–10) | –(10+) |
| 160 | सिलोदा बुजुर्ग | 823.31 | 566(95) | P(1) | –(5–10) | W | –(–5) | –(–5) | –(–5) |

**Amenities and Land use** **Badnawar Tahsil**

| ग्राम तक पहुंचने का मार्ग | निकटतम नगर एवं उसकी दूरी (कि. मी. में) | बिजली की सुविधा | मुख्य खाद्यान्न | भूमि उपयोग (अर्थात् भूमि उपयोग की विभिन्न किस्मों के क्षेत्र हेक्टेयर में निकटतम दशमलव के दो स्थान तक) Land use (i e area under different types of Land use in hectares rounded up, to 2 decimal places.) | | | | | टिप्पणी धार्मिक ऐतिहासिक अथवा पुरातत्व महत्व के स्थलों सहित | ग्राम का नाम |
|---|---|---|---|---|---|---|---|---|---|---|
| | | | | वन | साधनों से सिंचित | गैर सिंचित | खेती के लिये उपलब्ध बन्जर (गोचर और बारामाहों सहित) | खेती के लिये अनुपलब्ध | | |
| Approach to village | Nearest town and distance (in kms) | Power supply | Staple food | Forest | Irrigated by source | Unirrigated | Culturable waste(including gauchar and groves) | Area not available for cultivation | Remarks including any place of religious, historical or archaeological interest | Name of Village |
| 11 | 12 | 13 | 14 | 15 | 16 | 17 | 18 | 19 | 20 | 2 |
| FP | Badnawar (22) | .. | Wheat, Maize | .. | 2.02 | 285.61 | 41.79 | 8.73 | .. | Dudhwal |
| FP | Badnawar (26) | EAg | Wheat, Maize | .. | 2.93 | 271.19 | 82.51 | 12.57 | N(1) | Bhat Bamanda |
| FP | Badnawar (27) | EAg | Wheat, Jowar | .. | 15.34 | 163.50 | 43.31 | 12.37 | .. | Bhat Khareli |
| FP | Badnawar (23) | EAg | Wheat, Jowar | .. | 1.83 | 305.45 | 57.20 | 17,62 | .. | Kachrnariya |
| FP | Badnawar (22) | EAg | Wheat, Jowar | .. | 3.71 | 127.95 | 23.56 | 4.07 | .. | Barodiya |
| FP | Badnawar (22) | EAg | Wheat, Jowar | .. | 8.92 | 290.49 | 65.84 | 16.78 | .. | Bid |
| FP | Badnawar (23) | EAg | Wheat, Jowar | .. | 3.36 | 199 58 | 38.15 | 4.08 | .. | Masanya |
| FP | Badnawar (22) | EA | Wheat, Jowar | .. | 22.08 | 210.03 | 55.70 | 17.45 | .. | Karadiya |
| FP | Badnawar (24) | .. | Wheat, Jowar | .. | 0 89 | 325.31 | 48.55 | 7.08 | .. | Diwanya |
| FP | Badrawar (25) | EAg. ED | Wheat, Jowar | .. | 1.28 | 181.66 | 48.73 | 7.97 | .. | Dhanya Khedi |
| KR | Badnawar (22) | .. | Wheat, Jowar | .. | 2.05 | 167.46 | 33.04 | 10.22 | T(1),M(1) | Golawada |
| KR | Badnawar (22) | EAg, ED | Wheat | .. | 9.06 | 300.15 | 67.94 | 16.67 | .. | Varnasa |
| KR | Badnawar (28) | .. | Wheat | .. | .. | 146.02 | 20.45 | 5.82 | .. | Bhimpura |
| KR | Badnawar (28) | AEg, ED | Wheat | .. | 41.92 | 607 43 | 95.77 | 12.70 | T(1),M(2) | Jalod |
| KR | Badnawar (28) | AEg, ED | Wheat | .. | 27.40 | 388.22 | 58.13 | 19.15 | .. | Rangara Khedi |
| KR | Dhar (30) | EAg, ED | Wheat, Jowar | .. | 75 35 | 1,114 02 | 167.86 | 20.40 | .. | Palwada |
| PR | Dhar (25) | EA | Wheat, Jowar | .. | 6.21 | 299.25 | 16.66 | 65.68 | .. | Makani |
| PR | Dhar (25) | EA | Wheat, Maize | .. | 6.15 | 676.08 | 2.86 | 107.73 | .. | Sanawada |
| PR | Dhar (30) | EA | Maize, Jowar | .. | 11.70 | 750.89 | 23.33 | 131.66 | M(3) | Mansa |
| KR | Dhar (33) | .. | Wheat, Jowar | .. | 14.30 | 693.97 | 86.82 | 28.22 | .. | Siloda Bujurg |

| सांयकोय कोड नम्बर | ग्राम का नाम | ग्राम का कुल क्षेत्रफल (हेक्टेयर में) | कुल जनसंख्या एवं परिवारों की संख्या | उपलब्ध जन-सुविधाएं (यदि ग्राम में सुविधाएं उपलब्ध नहीं है तो कालम में (–) डैश लगाया गया है और उसके बाद ही कोष्ठक में ग्राम से जितनी दूरी पर सुविधाएं उपलब्ध है मोट तौर पर वह दूरी इस प्रकार दर्ज की गई है –5 कि.मी., 5-10 कि.मी. या 10+कि.मी. Amenities available (if not available within the village, a dash (–) is shown in the column and next to it in brackets, the distance in broad ranges viz -5kms, 5-10kms, and 10+kms of the nearest place where the facility is available is given). | | | | | | |
|---|---|---|---|---|---|---|---|---|---|
| Location code number | Name of village | Total area of the village (in hectares) | Total population and number of households | शैक्षणिक Educational | चिकित्सा Medical | पीने का पानी Drinking water (Potable) | डाक और तार Post and Telegraph | बाजार/हाट का दिन/के दिन यदि कोई हो Day or days of the market/hat, if any | संचार व्यवस्था (बस स्टाप रेलवे-स्टेशन, जल-मार्ग) Communications (Bus-stop, railway station, water way). |
| 1 | 2 | 3 | 4 | 5 | 6 | 7 | 8 | 9 | 10 |
| 161 | कुसावदा | 1,004.17 | 1,057(169) | P(1) | –(–5) | W | –(–5) | –(–5) | –(–5) |
| 162 | पायकुन्ड़ा | 815.94 | 727(119) | P(1) | –(10+) | W | –(–5) | –(10+) | –(10+) |
| 163 | नौगाव | 535.90 | 605(91) | P(1) | –(10+) | W | –(–5) | –(10+) | –(10+) |
| 164 | नागोरा | 700.51 | 1,056(159) | P(1) | –(10+) | W | –(10+) | –(10+) | –(10+) |
| 165 | खाचरोदा | 814 69 | 1,215(219) | P(1), M(1) | –(10+) | W | –(10+) | –(10+) | –(10+) |
| 166 | मुण्ड़ला | 492.75 | 502(89) | P(1) | –(10+) | W | –(–5) | –(10+) | –(–5) |
| 167 | बावरड़ा | 336.92 | 422(61) | P(1) | –(5–10) | R | –(–5) | –(5–10) | –(–5) |
| 168 | ढोलाना | 416.05 | 242(41) | P(1) | –(5–10) | R | –(–5) | –(5–10) | –(10+) |
| 169 | मुरड़का | 1,404.91 | 1,229(213) | P(1), M(1) | –(5–10) | W | PO | –(5–10) | –(5–10) |
| 170 | मेहतपुरा | 383.80 | 322(57) | P(1) | –(5–10) | W | –(–5) | –(5–10) | –(5–10) |
| | योग | 103,725.20 | 111,027 (19,394) | P(150) M(32) PUC(7) | D(9) FHC(2) | | | | |

**Amenities and Land use** **Badnawar Tahsil**

| ग्राम तक पहुंचने का मार्ग | निकटतम नगर एवं उसकी दूरी (कि.मी. में) | बिजली की सुविधा | मुख्य खाद्यान्न | भूमि उपयोग (अर्थात भूमि उपयोग की विभिन्न किस्मों के क्षेत्र हेक्टेयर में निकटतम दशमलव के दो स्थान तक) Land use (i e area under different types of Land use in hectares rounded up, to 2 decimal places.) | | | | | टिप्पणी धार्मिक ऐतिहासिक अथवा पुरातत्व महत्व के स्थलों सहित | ग्राम का नाम |
|---|---|---|---|---|---|---|---|---|---|---|
| | | | | वन | साधनों से सिंचित | गैर सिंचित | खेती के लिये उपलब्ध बन्जर (गोचर और चारागाहों सहित) | खेती के लिये अनुपलब्ध | Remarks including any place of | |
| Approach to village | Nearest town and distance (in kms) | Power supply | Staple food | Forest | Irrigated by source | Unirrigated | Culturable waste(including gauchar and groves) | Area not available for cultivation | religious, historical or archaeological interest | Name of Village |
| 11 | 12 | 13 | 14 | 15 | 16 | 17 | 18 | 19 | 20 | 2 |
| KR | Dhar (30) | EAg | Wheat, Jowar | .. | 33.59 | 806.62 | 112.96 | 51.00 | M(1) | Kusawada |
| FP | Badnawar (35) | EA | Wheat, Maize | .. | 63.93 | 639.23 | 95.43 | 17.35 | .. | Paykunda |
| FP | Badnawar (35) | EA | Maize, Jowar | .. | 8.34 | 341.88 | 157.07 | 28.61 | .. | Nogaon |
| FP | Badnawar (35) | EA | Maize, Jowar | .. | 49.95 | 573.71 | 19.36 | 57.49 | .. | Nagora |
| KB | Badnawar (22) | EAg, EO | Wheat, Maize | .. | 218.64 | 461.34 | 82.61 | 52.10 | N(1),M(1) | Khachroda |
| FP | Badnawar (25) | EA | Wheat, Maize | .. | 140.45 | 271.41 | 61.82 | 19.07 | T(2),N(1) | Mundla |
| FP | Badnawar (25) | .. | Wheat, Maize | .. | 1.66 | 266.45 | 38.42 | 30.39 | .. | Babarda |
| KR | Badnawar (25) | .. | Wheat, Maize | .. | 2.03 | 335.97 | 60.93 | 17.12 | .. | Dholana |
| KR | Dhar (40) | .. | Wheat | .. | 16.28 | 1,149.13 | 139.64 | 99.86 | N(2) | Muradka |
| KR | Dhar (32) | .. | Wheat | .. | 7.11 | 306.11 | 53.61 | 16.97 | N(1) | Mehatpura |
| | | | | 2,081.82 | 9,107.82 | 63,842.93 | 12,586.28 | 14,864.11 | N-(429) M-(102) C-(11) I-(40) | Total |

| स्थानीय कोड नम्बर / Location code number | ग्राम का नाम / Name of village | ग्राम का कुल क्षेत्रफल (हैक्टेयर में) / Total area of the village (in hectares) | कुल जनसंख्या एवं परिवारों की संख्या / Total population and number of households | उपलब्ध जन-सुविधाएं (यदि ग्राम में सुविधाएं उपलब्ध नहीं है तो कालम में (–) डैश लगाया गया है और उसके बाद ही कोष्ठक में ग्राम से जितनी दूरी पर सुविधाएं उपलब्ध है मोटे तौर पर वह दूरी इस प्रकार दर्ज की गई है –5 कि.मी., 5-10 कि.मी. या 10+कि.मी. Amenities available (if not available within the village, a dash (–) is shown in the column and next to it in brackets, the distance in broad ranges viz -5kms, 5-10kms, and 10+kms of the nearest place where the facility is available is given). | | | | | |
|---|---|---|---|---|---|---|---|---|---|
| | | | | शैक्षणिक / Educational | चिकित्सा / Medical | पीने का पानी / Drinking water (Potable) | डाक और तार / Post and Telegraph | बाजार/हाट का दिन/ के दिन यदि कोई हो / Day or days of the market/ hat, if any | संचार व्यवस्था (बस स्टॉप रेलवे-स्टेशन, जल-मार्ग) / Communications (Bus-stop, railway station, water way). |
| 1 | 2 | 3 | 4 | 5 | 6 | 7 | 8 | 9 | 10 |
| 1 | नवापाड़ा | 75.35 | 70(11) | –(5-10) | –(5-10) | R | –(5-10) | –(5-10) | –(5-10) |
| 2 | रसान्या | 122.20 | 110(18) | –(5-10) | –(5-10) | R | –(5-10) | –(5-10) | –(5-10) |
| 3 | गुलरीपाड़ा | 28.52 | 35(4) | –(–5) | –(–5) | R | –(–5) | –(–5) | –(–5) |
| 4 | खेड़ीपाड़ा | 38.64 | 22(7) | –(–5) | –(–5) | W | –(–5) | –(–5) | –(–5) |
| 5 | कवनारिया | 471.50 | 270(45) | –(–5) | –(–5) | W,R | –(–5) | –(–5) | –(–5) |
| 6 | राजघाट | 289.99 | 83(14) | –(5–10) | –(5–10) | R | –(5–10) | –(5–10) | –(5–10) |
| 7 | राजोद | 2,186.70 | 4,734(805) | P(1),M(1), PUC(1) | PHC(1) | W,R | PO | Saturday | BS |
| 8 | बांकिया पाड़ा | 236.55 | 143(31) | –(5–10) | –(5–10) | R | –(5–10) | –(5–10) | –(5–10) |
| 9 | इमलीपाड़ा | 176.59 | 92(15) | –(5–10) | –(5–10) | R | –(5–10) | –(5–10) | –(5–10) |
| 10 | देवगढ़ | 113.22 | 79(14) | –(5–10) | –(5–10) | R | –(5–10) | –(5–10) | –(5–10) |
| 11 | धोलगढ़ | 19.98 | 149(24) | P(1) | –(–5) | R | –(–5) | –(–5) | –(–5) |
| 12 | किलोली | 324.92 | 110(18) | –(–5) | –(–5) | W | –(–5) | –(–5) | –(–5) |
| 13 | निपावली | 249.27 | 533(80) | P(1) | –(–5) | W,HP | –(–5) | –(–5) | BS |
| 14 | उमरेला | 374.11 | 195(28) | –(–5) | –(–5) | W,HP | –(–5) | –(–5) | –(–5) |
| 15 | झिझोटा | 313.80 | 400(57) | P(1) | –(–5) | W,HP | –(–5) | –(–5) | –(–5) |
| 16 | आनंद खेड़ी | 188.13 | 172(24) | –(–5) | –(–5) | W,HP | –(–5) | –(–5) | –(–5) |
| 17 | राम खेड़ा | 465.54 | 272(45) | –(–5) | –(–5) | W,HP | –(–5) | –(–5) | –(–5) |
| 18 | नन्दलाई | 645.79 | 571(94) | P(1) | –(–5) | W,HP | –(–5) | –(–5) | –(–5) |
| 19 | साजोद | 741.39 | 1,053(170) | P(1),M(1) | –(–5) | W,R | –(–5) | –(–5) | –(–5) |
| 20 | हनमन्या (साजोद) | 345.89 | 263(36) | –(–5) | –(–5) | W,R | –(–5) | –(–5) | –(–5) |

## Amenities and Land use

## Sardarpur Tahsil

| गाम तक पहुंचने का मार्ग | निकटतम नगर एवं उसकी दूरी (कि. मी. में) | बिजली की सुविधा | मुख्य खाद्यान्न | भूमि उपयोग (अर्थात भूमि उपयोग की विभिन्न किस्मों के तहत हैक्टेयर में निकटतम दशमलव के दो स्थान तक) Land use (i e area under different types of Land use in hectares rounded up, to 2 decimal places.) | | | | | टिप्पणी धार्मिक ऐतिहासिक अथवा पुरातत्व महत्व के स्थलों सहित | गाम का नाम |
|---|---|---|---|---|---|---|---|---|---|---|
| | | | | वन | सिंचाई के साधनों से सिंचित | गैर सिंचित | खेती के लिये उपलब्ध बन्जर (गोचर और वाराग्राही सहित) | खेती के लिये अनुपलब्ध | Remarks including any place of religious, historical or archaeological interest | |
| Approach to village | Nearest town and distance (in kms) | Power supply | Staple food | Forest | Irrigated by source | Unirrigated | Culturable waste (including gauchar and groves) | Area not available for cultivation | | Name of Village |
| 11 | 12 | 13 | 14 | 15 | 16 | 17 | 18 | 19 | 20 | 2 |
| KR | Badnawar (32) | .. | Maize, Kodo | .. | 1.99W | 9.24 | 12.97 | 51.15 | .. | Nawapada |
| KR | Badnawar (32) | .. | Maize, Kodo | .. | 3.42R | 29.61 | 4.20 | 84.97 | .. | Rasanya |
| KR | Badnawar (31) | .. | Maize, Kodo | .. | .. | 6.31 | 1.76 | 20.45 | .. | Gulripada |
| KR | Badnawar (30) | .. | Maize, Kodo | .. | .. | 16.79 | 3.88 | 17.97 | .. | Khedipada |
| KR | Badnawar (30) | .. | Maize, Kodo | .. | 1.62W | 97.84 | 34.14 | 337.90 | .. | Kachnariya |
| KR | Badnawar (32) | .. | Maize, Kodo | .. | .. | 18.41 | 4.20 | 267.38 | .. | Rajghat |
| PR | Badnawar (27) | EA | Maize, Kodo | .. | 321.03 | 1,122.56 | 275.45 | 467.66 | N(4);M(9) | Rajod |
| KR | Badnawar (32) | .. | Maize, Kodo | .. | 1.50R | 25.93 | 15.41 | 194.21 | .. | Bankiyapada |
| KR | Badnawar (32) | .. | Maize, Kodo | .. | 0.50W | 33.76 | 9.87 | 132.82 | .. | Imlipada |
| KR | Badnawar (32) | .. | Maize, Kodo | .. | .. | 19.21 | 1.44 | 92.57 | .. | Deogarh |
| KR | Badnawar(28) | EAg | Maize, Wheat | .. | 4.50w | 5.66 | 5.78 | 4.04 | .. | Dholgarh |
| KR | Badnawar (29) | .. | Maize, Wheat | 112.52 | 26.00 | 145.40 | 27.00 | 14.00 | .. | Kiloli |
| KR | Badnawar(27) | .. | Maize; Wheat | 36.17 | 49.25 | 130.33 | 16.52 | 17.00 | .. | Nipawali |
| KR | Badnawar (25) | .. | Maize, Wheat | 108.49 | 39.11W | 187.51 | 29.00 | 10.00 | .. | Umrela |
| KR | Badnawar(27) | EAg | Maize, Wheat | 72.14 | 57.25W | 112.41 | 59.00 | 13.00 | .. | Jhinjhota |
| KR | Badnawar (26) | ED | Maize; Wheat | 27.34 | 60.54w | 78.25 | 11.00 | 11.00 | .. | Anand Khedi |
| KR | Badnawar(29) | EAg | Maize, Wheat | 115.17 | 52.21W | 229.16 | 44.00 | 25.00 | .. | Ram Kheda |
| KR | Badnawar (19) | EAg, ED | Maize, Wheat | 92.34 | 47.59W, 80.00W | 405.17 | 66.24 | 34.45 | .. | Nandlai |
| PR | Badnawar (25) | EA | Maize, Wheat | .. | 5.88R; 20.00W | 384.64 | 169.70 | 101.17 | .. | Sajod |
| KR | Badnawar (23) | EA | Maize; | .. | 3.13 | 171.02 | 47.91 | 103.83 | .. | Hanmantya Sajod |

| स्थानीय कोड नम्बर | ग्राम का नाम | ग्राम का कुल क्षेत्रफल (हेक्टेयर में) | कुल जनसंख्या एवं परिवारों की संख्या | उपलब्ध जन-सुविधाएं (यदि ग्राम में सुविधाएं उपलब्ध नहीं है तो कालम में (–) डैश लगाया गया है और उसके बाद ही कोष्ठक में ग्राम से जितनी दूरी पर सुविधाएं उपलब्ध है मोट तौर पर वह दूरी इस प्रकार दर्ज की गई है –5 कि.मी., 5-10 कि.मी. या 10+कि.मी. Amenities available (if not available within the village, a dash (–) is shown in the column and n xt to it in brackets, the distance in broad ranges viz -5kms, 5-10kms, and 10+kms of the nearest place where the facility is available is given). | | | | | | |
|---|---|---|---|---|---|---|---|---|---|
| | | | | शैक्षणिक | चिकित्सा | पीने का पानी | डाक और तार | बाजार/हाट का दिन/ के दिन यदि कोई हो | संचार व्यवस्था (बस स्टाप रेलवे-स्टेशन, जल-मार्ग) |
| Location code number | Name of Village | Total area of the village (in hectares) | Total population and number of households | Educational | Medical | Drinking water (Potable) | Post and Telegraph | Day or days of the market/ hat, if any | Communications (Bus-stop, railway station, water way), |
| 1 | 2 | 3 | 4 | 5 | 6 | 7 | 8 | 9 | 10 |
| 21 | मौयाखेड़ा | 193.55 | 157(26) | –(–5) | –(–5) | W,R | –(–5) | –(–5) | –(–5) |
| 22 | खेरखेड़ा | 723.38 | 368(59) | P(1) | –(–5) | W,R | –(–5) | –(–5) | –(–5) |
| 23 | गोंदीखेड़ा राजोद | 763.79 | 822(122) | –(–5) | –(–5) | W | –(–5) | –(–5) | –(–5) |
| 24 | बसलाई | 618.56 | 625(112) | P(1) | –(–5) | W | –(5–10) | –(–5) | –(–5) |
| 25 | रूनी | 757.52 | 944(172) | P(1) | –(5–10) | W,N | –(5–10) | –(5–10) | –(5–10) |
| 26 | सारोठी | 686.53 | 274(51) | –(–5) | –(5–10) | R, N | –(5–10) | –(5–10) | –(–5) |
| 27 | मन्डला | 690.31 | 839(138) | P(1) | –(5–10) | W,N | –(5–10) | –(5–10) | BS |
| 28 | देवीखेड़ा | 260.56 | 250(42) | P(1) | –(–5) | W,N | –(–5) | –(–5) | –(–5) |
| 29 | नान्दना | 315.05 | 191(29) | –(–5) | –(10+) | W,R | –(10+) | –(10+) | –(–5) |
| 30 | सलवा | 1,585.50 | 1,393(204) | P(1) | –(5–10) | W,R | –(10+) | –(5–10) | BS |
| 31 | गोंदीखेड़ा चारण | 585.68 | 527(87) | P(1) | –(5–10) | R | –(5–10) | –(5–10) | BS |
| 32 | हनमन्त्या सिगेश्वर | 449.23 | 168(41) | –(5–10) | –(5–10) | R | –(5–10) | –(5–10) | –(5–10) |
| 33 | धुलिया खेड़ी | 238 88 | 146(27) | –(–5) | –(–5) | W,R | –(–5) | –(–5) | –(–5) |
| 34 | लबारिया | 3,045.76 | 3,376(558) | P(1),M(1) | PHC(1) | W,R | PO | Thursday | BS |
| 35 | अकोलया | 514.46 | 664(107) | P(1) | –(–5) | W,R | –(–5) | –(–5) | –(–5) |
| 36 | सिन्दुरिया | 720.34 | 696(126) | P(1) | –(5–10) | W,N,T | –(5–10) | –(–5) | –(–5) |
| 37 | छायन | 429.50 | 281(50) | –(–5) | –(–5) | W,HP | –(–5) | –(–5) | –(–5) |
| 38 | पटोलया | 502.87 | 372(65) | P(1) | –(5–10) | W,HP | –(5–10) | –(5–10) | –(–5) |
| 39 | बरमन्डल | 2,199.49 | 2,640(475) | P(1),M(1) | PHC(1) | W,R | PO | Sunday | BS |
| 40 | पड़ुनी खुर्द | 300.84 | 287(56) | –(–5) | –(–5) | W,N | –(–5) | –(–5) | –(–5) |

## Amenities and Land use

## Sardarpur Tahsil

| ग्राम तक पहुंचने का मार्ग | निकटतम नगर एवं उसकी दूरी (कि.मी. में) | बिजली की सुविधा | मुख्य खाद्यान्न | भूमि उपयोग (अर्थात् भूमि उपयोग की विभिन्न किस्मों के क्षेत्र हेक्टेयर में निकटतम दशमलव के दो स्थान तक) Land use (i e area under different types of Land use in hectares rounded up, to 2 decimal places.) | | | | | टिप्पणी धार्मिक ऐतिहासिक अथवा पुरातत्व महत्व के स्थलों सहित | ग्राम का नाम |
|---|---|---|---|---|---|---|---|---|---|---|
| | | | | वन | साधनों से सिंचित | गैर सिंचित | खेती के लिये उपलब्ध बन्जर (गोचर और चारागाहों सहित) | खेती के लिये अनुपलब्ध | | |
| Approach to village | Nearest town and distance (in kms) | Power supply | Staple food | Forest | Irrigated by source | Unirrigated | Culturable waste(including gauchar and groves) | Area not available for cultivation | Remarks including any place of religious, historical or archaeological interest | Name of Village |
| 11 | 12 | 13 | 14 | 15 | 16 | 17 | 18 | 19 | 20 | 2 |
| KR | Badnawar(23) | EAg | Maize, Wheat | .. | 6.00W, 4.35R | 96.84 | 31.00 | 55.36 | .. | Moya Kheda |
| KR | Badnawar(21) | EAg | Maize, Wheat | .. | 18.00W, 4 28R | 387.67 | 61.30 | 252.13 | . | Kher Kheda |
| KR | Badnawar(29) | .. | Maize, Wheat | .. | 39 71W | 528 91 | 113.38 | 81.79 | N(1) | Gondikheda Rajod |
| KR | Badnawar(33) | EAg,EO | Maize, Wheat | .. | 20.11W, 41 67C | 359.58 | 88.92 | 108.28 | .. | Baslai |
| KR | Badnawar(36) | . | Wheat, Maize | .. | 15.83W, 4.05N | 366.50 | 78.22 | 292.92 | .. | Runi |
| PR | Sardarpur–Rajgarh(31) | .. | Wheat, Maize | .. | 58 18W | 355.76 | 38.77 | 233 82 | .. | Sarothi |
| PR | Sardarpur–Rajgarh(30) | .. | Maize, Wheat | .. | 71.35W | 409.26 | 115.34 | 94.36 | .. | Sandala |
| KR | Sardarpur–Rajgarh(30) | .. | Maize, Wheat | .. | 21.41 | 155.12 | 32.58 | 51.45 | .. | Devi Kheda |
| KR | Sardarpur–Rajgarh(36) | .. | Maize, Wheat | . | 0.63W7, 1.21R | 74.93 | 19.22 | 219 06 | .. | Nandna |
| PR | ardarpur–Rajgarh(36) | .. | Maize, Jowar | .. | 5.94W | 661.76 | 105.83 | 811.97 | .. | Salwa |
| PR | Sardarpur–Rajgarh(26) | .. | Maize, war | .. | 6.20 | 241.47 | 52.45 | 291.56 | .. | Gondikheda Charan |
| KR | Sardarpur–Rajgarh(24) | .. | Maize, Jowar | .. | . | 136.91 | 21.93 | 290.39 | .. | Haamantya Singeshwar |
| KR | Sardarpur–Rajgarh(25) | .. | Maize, Jowar | .. | 1.14W, 14.14R | 138.33 | 35 31 | 49.96 | .. | Dhuliya Khedi |
| PR | Sardarpur–Rajgarh(25) | EA | Maize, Jowar | . | 68.00W, 17,15R,25.26N | 973.56 | 246.62 | 1,716.17 | . | Labariya |
| KR | Sardarpur–Rajgarh(34) | EO,EAg | Maize, Jowar | .. | 32.71W, 16.66N | 274.65 | 73.56 | 116.88 | .. | Akolaya |
| KR | Sardarpur–Rajgarh(33) | .. | Maize, Jowar | .. | 67.50TK, 2675W,12.46O | 329.88 | 140.84 | 142.91 | .. | Sinduriya |
| KR | Sardarpur–Rajgarh(37) | .. | Maize, Jowar | .. | 16 86TK. 7.36W | 242.60 | 107.88 | 54.80 | .. | Chhayan |
| KR | Sardarpur–Rajgarh(36) | .. | Maize, Jowar | .. | 35.47 | 215.46 | 61.68 | 190.26 | .. | Patolaya |
| PR | Sardarpur–Rajgarh(33) | EA | Maize, Jowar | .. | 108.93W, 22.44TK,10.66O | 1,266.56 | 111.81 | 588.09 | N(30),M(3) | Barmandal |
| PR | Sardarpur–Rajgarh(32) | EAg | Maize, Wheat | . | 19.54W 12,02TK,2.46N | 139.51 | 40.24 | 87.07 | M(1) | Paduni Khurd |

| स्थानीय कोड नम्बर Location code number | ग्राम का नाम Name of village | ग्राम का कुल क्षेत्रफल (हेक्टेयर में) Total area of the village (in hectares) | कुल जनसंख्या एवं परिवारों की संख्या Total population and number of households | उपलब्ध जन-सुविधाएं (यदि ग्राम में सुविधाएं उपलब्ध नहीं है तो कालम में (–) डैश लगाया गया है और उसके बाद ही कोष्ठक में ग्राम से जितनी दूरी पर सुविधाएं उपलब्ध है मोट तौर पर वह दूरी इस प्रकार दर्ज की गई है –5 कि.मी., 5-10 कि.मी. या 10+कि.मी. Amenities available (if not available within the village, a dash (–) is shown in the column and n xt to it in brackets, the distance in broad ranges viz -5kms, 5-10kms, and 10+kms of the nearest place where the facility is available is given). | | | | | | |
|---|---|---|---|---|---|---|---|---|---|
| | | | | शैक्षणिक Educational | चिकित्सा Medical | पीने का पानी Drinking water (Potable) | डाक और तार Post and Telegraph | बाजार/हाट का दिन/के दिन यदि कोई हो Day or days of the market/hat, if any | संचार व्यवस्था (बस स्टाप रेलवे-स्टेशन, जल-मार्ग) Communications (Bus-stop, railway station, water way), |
| 1 | 2 | 3 | 4 | 5 | 6 | 7 | 8 | 9 | 10 |
| 41 | बरखेड़ा | 578.01 | 938(148) | P(1) | –(–5) | W | –(–5) | –(–5) | –(–5) |
| 42 | चुनिया गड़ी | 376.38 | 425(84) | P(1) | –(5–10) | W | –(5–10) | –(5–10) | –(5–10) |
| 43 | चन्दोड़िया | 390.14 | 381(70) | P(1) | –(5–10) | W,R | –(5–10) | –(5–10) | –(5–10) |
| 44 | खूंटपला | 1,613.11 | 1,661(287) | P(1), M(1) | –(5–10) | W | –(5–10) | –(5–10) | BS |
| 45 | ग्वालझिरी | 154.00 | .. | .. | वीरान | .. | .. | .. | .. |
| 46 | सेमलखेड़ी | 259 33 | 98(16) | –(–5) | –(5–10) | W | –(5–10) | –(5–10) | –(–5) |
| 47 | बनी | 407.42 | 319(48) | –(–5) | –(5–10) | W | –(5–10) | –(5–10) | –(–5) |
| 48 | पड़ुनी कलां | 378.05 | 294(45) | –(–5) | –(–5) | W | –(–5) | –(–5) | –(–5) |
| 49 | दरम खेड़ी | 681.17 | 323(52) | P(1) | –(–5) | W | –(–5) | –(–5) | –(–5) |
| 50 | पंचरुंडी | 127.01 | 395(60) | P(1) | –(5–10) | R | –(5–10) | –(5–10) | –(5–10) |
| 51 | देवला | 1,595.59 | 995(167) | P(1) | –(5–10) | R | –(5–10) | –(5–10) | –(5–10) |
| 52 | मोलाना | 1,248.42 | 853(135) | P(1) | –(10+) | W | –(10+) | –(10+) | –(10+) |
| 53 | बोडिया | 1,468.79 | 1,051(181) | P(1) | –(5–10) | R | –(5–10) | –(5–10) | –(–5) |
| 54 | जौलाना | 3,350.60 | 2,684(440) | P(3), M(1) | PHC(1) | W,R | PO | Friday | BS |
| 55 | रूपा खेड़ा | 276.03 | 244(38) | –(5–10) | –(5–10) | W | –(5–10) | –(5–10) | –(–5) |
| 56 | बोदली | 1,444.98 | 681(114) | P(1) | –(5–10) | W | –(5–10) | –(5–10) | –(–5) |
| 57 | कोटड़ा कलां | 1,158.58 | 506(92) | P(1) | –(5–10) | N | –(5–10) | –(5–10) | –(5–10) |
| 58 | हनमन्त्या पदमपुर | 717.50 | 824(143) | P(1) | –(5–10) | W,N | –(5–10) | –(5–10) | –(5–10) |
| 59 | चोंतिया बालोद | 2,183.71 | 1,309(208) | P(1) | –(–5) | W | –(–5) | –(–5) | BS |
| 60 | कोटड़ा खुर्द | 1,140.77 | 342(53) | –(–5) | –(–5) | W | –(–5) | –(5–10) | –(5–10) |

**Amenities and Land use** **Sardarpur Tahsil**

| ग्राम तक पहुंचने का मार्ग | निकटतम नगर एवं उसकी दूरी (कि. मी. में) | बिजली की सुविधा | मुख्य खाद्यान्न | भूमि उपयोग (अर्थात भूमि उपयोग की विभिन्न किस्मों के क्षेत्र हेक्टेयर में निकटतम दशमलव के दो स्थान तक). Land use (i e area under different types of Land use in hectares rounded up, to 2 decimal places.) | | | | | टिप्पणी धार्मिक ऐतिहासिक अथवा पुरातत्व महत्व के स्थलों सहित | ग्राम का नाम |
|---|---|---|---|---|---|---|---|---|---|---|
| | | | | वन | साधनों से सिंचित | गैर सिंचित | खेती के लिये उपलब्ध बन्जर (गोचर और बागाहों सहित) | खेती के लिये अनुपलब्ध | | |
| Approach to village | Nearest town and distance (in kms) | Power supply | Staple food | Forest | Irrigated by source | Unirrigated | Culturable waste(including gauchar and groves) | Area not available for cultivation | Remarks including any place of religious, historical or archaeological interest | Name of Village |
| 11 | 12 | 13 | 14 | 15 | 16 | 17 | 18 | 19 | 20 | 2 |
| KR | Sardarpur–Rajgarh (33) | EA | Maize, Wheat | .. | 32.74TK, 104.02W,0.40N | 247.11 | 78.38 | 115.36 | .. | Barkheda |
| KR | Sardarpur–Rajgarh (37) | .. | Maize, Wheat | .. | 18.75W, 2.54N | 184.52 | 41.08 | 129.49 | .. | Chuniya Gadi |
| KR | Sardarpur–Rajgarh (37) | EAg | Maize, Wheat | .. | 28.30W, 8.53N | 216.75 | 57.13 | 79.43 | T(1) | Chandodiya |
| KR | Sardarpur–Rajgaih (35) | EAg | Maize, Wheat | 37.96 | 126.11 | 720.16 | 184.26 | 544.62 | N(1),M(1) | Khuntpala |
| .. | .. | .. | .. | .. | .. Uninhabited | | .. | .. | .. | Gwaljhiri |
| KR | Sardarpur–Rajgarh (36) | .. | Maize, Wheat | .. | 5.31W, 0.37O | 121.81 | 33.02 | 98 82 | .. | Semal khedi |
| KR | Sardarpur–Rajgarh (36) | EAg | Maize, Wheat | .. | 41.01W, 1.08N | 248.65 | 91.48 | 25.20 | .. | Bani |
| KR | Sardarpur–Rajgarh (36) | .. | Maize, Jowar | .. | 35.68W, 1.02N | 214.44 | 67.64 | 59.27 | .. | Paduni Kalan |
| KR | Sardarpur–Rajgarh (38) | .. | Maize, Jowar | .. | 22.90W | 281.45 | 109.86 | 266.96 | .. | Baram Khedi |
| KR | Sardarpur–Rajgarh (44) | .. | Maize, Jowar | .. | .. | 40.67 | 6.15 | 80.19 | .. | Pachrundi |
| KR | Sardarpur–Rajgarh (44) | .. | Maize, Jowar | .. | 4.90W, 2.46N | 466.81 | 149.38 | 972.04 | .. | Dedla |
| KR | Sardarpur–Rajgarh (16) | .. | Maize, Jowar | .. | 4.23 | 562.81 | 204.29 | 477.09 | .. | Maulana |
| PR | Sardarpur–Rajgarh (19) | .. | Maize, Jowar | .. | 7.50W, 5.04R | 438.63 | 124.67 | 892.95 | .. | Bodiya |
| PR | Sardarpur–Rajgarh (15) | EA | Maize, Jowar | .. | 81.12W, 11.08N | 1,295.85 | 196.93 | 1,765.62 | N(2),C(2) | Jaulana |
| PR | Sardarpur–Rajgarh (10) | EAg | Maize, Jowar | .. | 10.28N, 7.31W | 131.71 | 46.62 | 80.11 | .. | Rupa Kheda |
| PR | Sardarpur–Rajgarh (9) | .. | Maize, Jowar | 110.99 | 40.28W, 37.51N | 456.30 | 110.16 | 689.74 | M(1) | Bodli |
| KR | Sardarpur–Rajgarh (18) | .. | Maize, Wheat | .. | 6.41N | 335.98 | 81.12 | 735.07 | .. | Kotada Kalan |
| KR | Sardarpur–Rajgarh (39) | EAg,ED | Maize, Wheat | .. | 35.45W, 11.69N | 477.78 | 122.84 | 69.74 | .. | Hanmantya Padampura |
| PR | Sardarpur–Rajgarh(37) | EA | Maize, Wheat | .. | 99.11W, 46.53N | 867.71 | 230.53 | 939.83 | N(1), M(2),T(2) | Chotiya Balod |
| KR | Sardarpur–Rajgarh(12) | EA | Maize, Wheat | .. | .. | 347.71 | 111.13 | 681.93 | N(1), M(2),T(2) | Kotada Khurd |

| स्थानीय कोड नम्बर | ग्राम का नाम | ग्राम का कुल क्षेत्रफल (हेक्टेयर में) | कुल जनसंख्या एवं परिवारों की संख्या | उपलब्ध जन-सुविधाएं (यदि ग्राम में सुविधाएं उपलब्ध नहीं है तो कालम में (–) डैश लगाया गया है और उसके बाद ही कोष्ठक में ग्राम से जितनी दूरी पर सुविधाएं उपलब्ध है मोट तौर पर वह दूरी इस प्रकार दर्ज की गई है –5 कि.मी., 5-10 कि.मी. या 10+कि.मी. Amenities available (if not available within the village, a dash (–) is shown in the column and n xt to it in brackets, the distance in broad ranges viz -5kms, 5-10kms, and 10+kms of the nearest place where the facility is available is given). | | | | | | |
|---|---|---|---|---|---|---|---|---|---|
| | | | | शैक्षणिक | चिकित्सा | पीने का पानी | डाक और तार | बाजार/हाट का दिन/के दिन यदि कोई हो | संचार व्यवस्था (बस स्टाप रेलवे-स्टेशन, जल-मार्ग) |
| Location code number | Name of village | Total area of the village (in hectares) | Total population and number of households | Educational | Medical | Drinking water (Potable) | Post and Telegraph | Day or days of the market/ hat, if any | Communications (Bus-stop, railway station, water way), |
| 1 | 2 | 3 | 4 | 5 | 6 | 7 | 8 | 9 | 10 |
| 61 | टान्डा खेड़ा | 1,415.73 | 608(96) | P(1) | –(–5) | W | –(–5) | –(–5) | –(–5) |
| 62 | बामन खेड़ी | 459.84 | 199(30) | –(–5) | –(–5) | W | –(–5) | –(–5) | –(–5) |
| 63 | दन्नोली | 588.98 | 535(80) | P(1) | –(–5) | W | –(–5) | –(5–10) | –(5–10) |
| 64 | घटोदा | 666 82 | 455(77) | P(1) | –(–5) | W, HP | –(–5) | –(–5) | BS |
| 65 | सेमलखेड़ी कलां | 238.03 | 169(30) | –(–5) | –(–5) | W | –(–5) | –(–5) | –(–5) |
| 66 | दमाई | 1,668 47 | 5,450(972) | P(2) M(1), PUC(1) | PHC(1) | W | PO, Phone | Monday | BS |
| 67 | गलोन्डा | 348.11 | 168(23) | –(–5) | –(5–10) | W, HP | –(5–10) | –(5–10) | –(–5) |
| 68 | तलोन्डा | 71.59 | 50(7) | –(–5) | –(5–10) | N, W | –(5–10) | –(5–10) | –(–5) |
| 69 | मोन्याखेड़ी | 169.86 | 208(30) | –(–5) | –(5–10) | W | –(5–10) | –(5–10) | –(–5) |
| 70 | भीलगुन | 527 38 | 172(29) | –(–5) | –(5–10) | W, TK | –(5–10) | –(5–10) | –(–5) |
| 71 | भरावदा | 749.33 | 585(95) | P(1), M(1) | –(5–10) | W | –(–5) | –(5–10) | –(–5) |
| 72 | केसरपुरा तेली | 274.43 | 285(54) | –(–5) | –(5–10) | HP | –(–5) | –(5–10) | –(–5) |
| 73 | राली मन्डल | 577.32 | 598(97) | P(1) | –(10+) | W | –(–5) | –(10+) | –(–5) |
| 74 | सगवाल | 841.65 | 1,089(198) | P(1), M(1) | –(5–10) | W | PO | –(5–10) | –(–5) |
| 75 | खरजूनी | 331.77 | 231(38) | –(–5) | –(–5) | HP | –(–5) | –(10+) | –(–5) |
| 76 | बालोदा | 524.97 | 521(93) | P(1) | –(–5) | W | –(–5) | –(–5) | BS |
| 77 | कपासथल | 1,106.91 | 929(158) | P(1) | –(5–10) | W | –(–5) | –(5–10) | –(–5) |
| 78 | हनमन्या खाग | 704.05 | 715(119) | P(1) | –(5–10) | W | –(5–10) | –(5–10) | –(–5) |
| 79 | गोंडीखेड़ा अमझेरा | 284 88 | 221(35) | P(1) | –(5–10) | W, HP | –(5–10) | –(5–10) | –(5–10) |
| 80 | लेडगांव | 1,917.08 | 1,918(534) | P(2), M(1) | FPC(1) SMP(2), MH(1) | W | PO | –(5–10) | –(5–10) |

## Amenities and Land use — Sardarpur Tahsil

| ग्राम तक पहुंचने का मार्ग | निकटतम नगर एवं उसकी दूरी (कि.मी. में) | बिजली की सुविधा | मुख्य खाद्यान्न | भूमि उपयोग (अर्थात भूमि उपयोग की विभिन्न किस्मों के क्षेत्र हेक्टेयर में निकटतम दशमलव के दो स्थान तक) Land use (i e area under different types of Land use in hectares rounded up, to 2 decimal places.) | | | | | टिप्पणी धार्मिक ऐतिहासिक अथवा पुरातत्व महत्व के स्थलों सहित | ग्राम का नाम |
|---|---|---|---|---|---|---|---|---|---|---|
| | | | | वन | साधनों से सिंचित | गैर सिंचित | खेती के लिये उपलब्ध बन्जर (गोचर और चारागाहों सहित) | खेती के लिये अनुपलब्ध | | |
| Approach to village | Nearest town and distance (in kms) | Power supply | Staple food | Forest | Irrigated by source | Unirrigated | Culturable waste(including gauchar and groves) | Area not available for cultivation | Remarks including any place of religious, historical or archaeological interest | Name of Village |
| 11 | 12 | 13 | 14 | 15 | 16 | 17 | 18 | 19 | 20 | 2 |
| KR | Sardarpur–Rajgarh(12) | EAg | Maize, Jowar | .. | 66.73W | 493.98 | 113.12 | 741.90 | .. | Tanda Kheda |
| KR | Sardarpur–Rajgarh(12) | EAg,ED | Maize, Jowar | .. | 25.36W | 250.72 | 44.42 | 139.34 | .. | Baman Khedi |
| KR | Sardarpur–Rajgarh(18) | EAg,ED | Maize, Jowar | . | 20.66W 84 00TK | 237.26 | 46.33 | 200.73 | N(1), M(1) | Dantoli |
| PR | Sardarpur–Rajgarh(21) | EAg | Maize, Jowar | .. | 8.43W | 573.98 | 45.60 | 38.81 | .. | Ghatoda |
| KR | Sardarpur–Rajgarh(21) | EAg | Maize, Jowar | .. | 55.40W | 145.60 | 18.08 | 18.95 | .. | Semal Khedi Kalan |
| PR | Sardarpur–Rajgarh(33) | EA | Wheat, Maize | .. | 330.75 | 1,077.64 | 134 35 | 125.73 | N(5),M(6) | Dasai |
| KR | Sardarpur–Rajgarh(27) | .. | Maize, Jowar | .. | 8.96W | 268.14 | 24.47 | 41.54 | T(1) | Galonda |
| KR | Sardarpur–Rajgarh(26) | .. | Maize, Rice | .. | 0.57W | 58.27 | 10.23 | 2.52 | .. | Talonda |
| KR | Sardarpur–Rajgarh(26) | .. | Wheat, Maize | .. | 0.65 | 156.83 | 4.97 | 7.41 | .. | Sonya Khedi |
| KR | Sardarpur–Rajgarh(28) | .. | Wheat, Maize | . | 1.67TK, 4.48W | 466 29 | 34 12 | 20.82 | .. | Bhilgun |
| KR | Sardarpur–Rajgarh(28) | EA | Wheat, Maize | .. | 4.00W, 13.18TW | 656.18 | 45.70 | 30.27 | N(2) | Bharawada |
| KR | Sardarpur–Rajgarh(27) | EA | Wheat, Maize | .. | 1.90R, 7.80W | 242.55 | 11.35 | 10.77 | N(2) | Kesarpura Teli |
| KR | Sardarpur–Rajgarh(30) | .. | Wheat, Maize | .. | 4.46TK, 2.80R,8.87N | 506.44 | 18.85 | 35.90 | .. | Ralamandal |
| KR | Sardarpur–Rajgarh(27) | EA | Wheat, Maize | .. | 23 96TK, 39.85R,16.20W | 660 61 | 37.25 | 63.78 | M(3) | Sagwal |
| KR | Sardarpur–Rajgarh(11) | .. | Wheat, Maize | .. | 1.62TK, 2.11W,2.05N | 208.74 | 34.55 | 82.70 | .. | Kharjuni |
| KR | Sardarpur–Rajgarh(26) | .. | Wheat, Maize | .. | 623.00W | 416.87 | 46.09 | 55.78 | .. | Baloda |
| KR | Sardarpur–Rajgarh(24) | .. | Wheat, Maize | .. | 14.33W, 4.05R | 775.32 | 129.94 | 183.27 | .. | Kapasthal |
| KR | Sardarpur–Rajgarh (9) | .. | Wheat, Maize | .. | 59.61 | 338.43 | 77.51 | 228.50 | T(1) | Hanmantya Kag |
| KR | Sardarpur–Rajgarh (9) | .. | Wheat, Maize | .. | 27.14 | 168.97 | 17.50 | 71.27 | .. | Gondi Kheda Amjhera |
| KR | Sardarpur–Rajgarh(10) | EA | Wheat, Maize | .. | 124.69TK. 108.88W, 28.97R | 846.66 | 184.73 | 623.15 | N(5),M(2) | Ledgaon |

| स्थानीय कोड नम्बर | ग्राम का नाम | ग्राम का कुल क्षेत्रफल (हैक्टेयर में) | कुल जनसंख्या एवं परिवारों की संख्या | उपलब्ध जन-सुविधाएं (यदि ग्राम में सुविधाएं उपलब्ध नहीं है तो कालम में (–) डैश लगाया गया है और उसके बाद ही कोष्ठक में ग्राम से जितनी दूरी पर सुविधाएं उपलब्ध है मोट तौर पर वह दूरी इस प्रकार दर्ज की गई है –5 कि.मी., 5-10 कि.मी. या 10+कि.मी. Amenities available (if not available within the village, a dash (–) is shown in the column and n xt to it in brackets, the distance in broad ranges viz -5kms, 5-10kms, and 10+kms of the nearest place where the facility is available is given). | | | | | | |
|---|---|---|---|---|---|---|---|---|---|
| | | | | शैक्षणिक | चिकित्सा | पीने का पानी | डाक और तार | बाजार/हाट का दिन/ के दिन यदि कोई हो | संचार व्यवस्था (बस स्टाप रेलवे-स्टेशन, जल-मार्ग) |
| Location code number | Name of Village | Total area of the village (in hectares) | Total population and number of households | Educational | Medical | Drinking water (Potable) | Post and Telegraph | Day or days of the market/ hat, if any | Communications (Bus-stop, railway station, water way), |
| 1 | 2 | 3 | 4 | 5 | 6 | 7 | 8 | 9 | 10 |
| 81 | अहमद | 596.84 | 447(63) | P(1) | –(5-10) | R | –(5–10) | –(5–10) | –(5-10) |
| 82 | बोला | 994.31 | 1,166(181) | P(1),M(1) | –(5–10) | W,R | –(5–10) | –(5–10) | BS |
| 83 | मोया खेड़ा | 418.28 | 505(80) | P(1) | –(5–10) | N | –(5–10) | –(5–10) | –(–5) |
| 84 | पसावदा | 505.46 | 451(74) | P(1) | –(–5) | R | –(–5) | –(–5) | BS |
| 85 | भानगढ़ | 2,181.75 | 2,186(359) | P(1),M(1) | D(1) | W | PO | –(5-10) | –(5-10) |
| 86 | टिमायची | 3,211.73 | 3,118(502) | P(2),M(1) | –(5–10) | W,R | PO | –(–5) | BS |
| 87 | महापुरा | 1,072.78 | 1,264(178) | P(1) | –(–5) | W,R | –(10+) | –(–5) | –(–5) |
| 88 | मोनगढ़ | 1,639.44 | 1,108(165) | P(1) | –(5–10) | W,R | –(5-10) | –(5-10) | –(5–10) |
| 89 | मन्डारिया | 18.81 | 66(6) | –(–5) | –(5–10) | R | –(5–10) | –(5–10) | –(–5) |
| 90 | माचलिया | 536.71 | 392(50) | P(1) | –(5-10) | W,R,N | –(5-10) | –(5–10) | BS |
| 91 | झाई | 230.25 | 99(17) | –(–5) | –(5–10) | R | –(5–10) | –(5–10) | –(–5) |
| 92 | भमती | 471.41 | 399(56) | P(1) | –(5-10) | R | –(5-10) | –(5–10) | –(5–10) |
| 93 | दुधीकांच | 313.94 | 170(25) | –(–5) | –(5–10) | R | –(5–10) | –(5–10) | –(5–10) |
| 94 | अम्बा | 526.58 | 461(62) | P(1) | –(5–10) | W | –(5–10) | –(5–10) | –(–5) |
| 95 | कुशलपुरा | 478.18 | 461(56) | P(1) | –(5–10) | W,HP | –(5–10) | –(5–10) | –(5–10) |
| 96 | लालपुरा | 114.07 | 228(28) | –(–5) | –(5–10) | W | –(5–10) | –(5-10) | –(5-10) |
| 97 | खाकरा झिरी | 135.50 | 197(27) | –(–5) | –(5-10) | W | –(5-10) | –(5-10) | –(5-10) |
| 98 | श्यामपुरा | 104.51 | 256(32) | –(–5) | –(–5) | W | –(–5) | –(–5) | –(–5) |
| 99 | बड़ी पाड़ा | 497.69 | 263(37) | –(–5) | –(5–10) | W | –(–5) | –(5-10) | –(5-10) |
| 100 | जूनापानी | 170.56 | 338(47) | P(1) | –(–5) | W | –(–5) | –(–5) | –(–5) |

**Amenities and Land use** **Sardarpur Tahsil**

| गाम तक पहुंचने का मार्ग | निकटतम नगर एवं उसकी दूरी (कि.मी. में) | बिजली की सुविधा | मुख्य खाद्यान्न | भूमि उपयोग (अर्थात भूमि उपयोग की विभिन्न किस्मों के क्षेत्र हेक्टेयर में निकटतम दशमलव के दो स्थान तक) Land use (i e area under different types of Land use in hectares rounded up, to 2 decimal places.) | | | | | टिप्पणी धार्मिक ऐतिहासिक अथवा पुरातत्व महत्व के स्थलों सहित | गाम का नाम |
|---|---|---|---|---|---|---|---|---|---|---|
| | | | | वन | साधनों से सिंचित | गैर सिंचित | खेती के लिये उपलब्ध बन्जर (गोचर और बागबगीचों सहित) | खेती के लिये अनुपलब्ध | | |
| Approach to village | Nearest town and distance (in kms) | Power supply | Staple food | Forest | Irrigated by source | Unirrigated | Culturable waste(including gauchar and groves) | Area not available for cultivation | Remarks including any place of religious, historical or archaeological interest | Name of Village |
| 11 | 12 | 13 | 14 | 15 | 16 | 17 | 18 | 19 | 20 | 2 |
| KR | Sardarpur–Rajgarh (6) | ED | Maize, Wheat | .. | 16.59W 30.00R | 395.64 | 58.01 | 96.60 | M(1) | Ahmad |
| KR | Sardarpur–Rajgarh (7) | EAg | Maize, Wheat | .. | 27.55R, 4.00W | 611.56 | 76.35 | 274.85 | .. | Bola |
| PR | Sardarpur–Rajgarh(10) | EAg, ED | Maize, Wheat | .. | 10.01W, 7.10R | 249.63 | 47.76 | 103.78 | .. | Moya Kheda |
| PR | Sardarpur–Rajgarh (3) | .. | Maize, Wheat | .. | 17.05W, 10 80R | 311.99 | 52.16 | 113.46 | .. | Pasawada |
| KR | Sardarpur–Rajgarh (5) | .. | Maize, Jowar | .. | 108.56 | 1,333.68 | 273.48 | 46o 03 | .. | Bhangarh |
| PR | Sardarpur–Rajgarh(20) | EA | Wheat, Maize | 736.96 | 90 24W, 20.40TK,24.96N | 1,474.23 | 142.63 | 722.31 | M(1),N(1) | Timayachi |
| KR | Sardarpur–Rajgarh(18) | EAg | Maize, Wheat | 96.00 | 100.60W, 20 00N | 589.63 | 95 59 | 170.96 | .. | Mahapura |
| KR | Sardarpur–Rajgarh (8) | EA | Maize, Wheat | 112.00 | 100.06TK, 100.00W,50.00N | 670.59 | 214.40 | 392.39 | N(1),M(1) T(1) | Songarh |
| PR | Jhabua (22) | .. | Maize, Jowar | .. | 6.01 | 9.71 | 0.31 | 2.78 | .. | Bhandariya |
| PR | Jhabua (23) | .. | Maize, Jowar | 205 00 | 4.06 | 97.78 | 205.20 | 24.67 | .. | Machaliya |
| KR | Sadarpur–Rajgarh(21) | .. | Maize, Jowar | .. | .. | 55.64 | 171.85 | 3.06 | .. | Jhai |
| KR | Sardarpur–Rajgarh(21) | .. | Maize, Jowar | 202.22 | 3 60 | 113.35 | 57.88 | 94.36 | .. | Bhamti |
| KR | Sardarpur–Rajgarh(21) | .. | Maize, Jowar | .. | .. | 53.17 | 120.32 | 140.45 | .. | Doodhi Kanch |
| PR | Sardarpur–Rajgarh(20) | .. | Maize, Jowar | 55.94 | 11.77W | 214.76 | 56.51 | 187.60 | .. | Amba |
| KR | Sardarpur–Rajgarh(20) | .. | Maize, Jowar | .. | 5.06W, 1.22N | 375.92 | 87.10 | 8.88 | .. | Kushalpura |
| KR | Sardarpur–Rajgarh(20) | .. | Maize, Jowar | .. | 3.36 | 96.09 | 10.63 | 3.99 | .. | Lalpura |
| KR | Sardarpur–Rajgarh(14) | .. | Maize, Jowar | .. | 20.71W | 79.88 | 26.13 | 8.78 | .. | Khakara Jhiri |
| KR | Sardarpur–Rajgarh(17) | .. | Maize, Jowar | .. | 18.77W, 0.51N | 76.78 | 4.79 | 3.66 | .. | Shyampura |
| KR | Sardarpur–Rajgarh(17) | .. | Maize, Jowar | 79.41 | 78.22W, 0.58N | 310.35 | 12.47 | 16.66 | .. | Bardipada |
| KR | Sardarpur–Rajgarh (3) | ED, EAg | Maize, Wheat | .. | 21.18W, 14.54O | 118.30 | 9.76 | 6.78 | .. | Junapani |

| स्थानीय कोड नम्बर | ग्राम का नाम | ग्राम का कुल क्षेत्रफल (हैक्टेयर में) | कुल जनसंख्या एवं परिवारों की संख्या | उपलब्ध जन-सुविधाएं (यदि ग्राम में सुविधाएं उपलब्ध नहीं है तो कालम में (–) डैश लगाया गया है और उसके बाद ही कोष्ठक में ग्राम से जितनी दूरी पर सुविधाएं उपलब्ध है मोट तौर पर वह दूरी इस प्रकार दर्ज की गई है –5 कि.मी., 5-10 कि.मी. या 10+कि.मी. Amenities available (if not available within the village, a dash (–) is shown in the column and n xt to it in brackets, the distance in broad ranges viz -5kms, 5-10kms, and 10+kms of the nearest place where the facility is available is given). | | | | | | |
|---|---|---|---|---|---|---|---|---|---|
| | | | | शैक्षणिक | चिकित्सा | पीने का पानी | डाक और तार | बाजार/हाट का दिन/ के दिन यदि कोई हो | संचार व्यवस्था (बस स्टाप रेलवे-स्टेशन, जल-मार्ग) |
| Location code number | Name of Village | Total area of the village (in hectares) | Total population and number of households | Educational | Medical | Drinking water (Potable) | Post and Telegraph | Day or days of the market/ hat, if any | Communications (Bus-stop; railway station, water way). |
| 1 | 2 | 3 | 4 | 5 | 6 | 7 | 8 | 9 | 10 |
| 101 | टिमरीपाड़ा | 135.04 | .. | .. | वीरान | .. | .. | .. | .. |
| 102 | दतीगांव | 584.51 | 1,411(244) | P(1), M(1) | D(1) | W,HP | PO | Thursday | BS |
| 103 | करमदीपाड़ा | 93.29 | 20(2) | –(–5) | –(–5) | W | –(–5) | –(–5) | –(–5) |
| 104 | मोटिया आम | 31.55 | .. | .. | वीरान | .. | .. | .. | .. |
| 105 | पिपल्याभान | 197.31 | 189(24) | –(5–10) | –(5–10) | R | –(5–10) | –(5–10) | –(5–10) |
| 106 | कांकडपाड़ा | 264.62 | 140(23) | –(5–10) | –(5–10) | R | –(5–10) | –(5–10) | –(5–10) |
| 107 | सरोदा | 599.43 | 382(52) | –(5–10) | –(5–10) | W | –(5–10) | –(5–10) | –(5–10) |
| 108 | गुराड़िया | 234.41 | 232(33) | –(–5) | –(5–10) | N | –(–5) | –(–5) | –(5–10) |
| 109 | चालनी माता | 295.26 | 307(45) | P(1) | –(5–10) | W | –5–(10) | –(5–10) | BS |
| 110 | सुहाना | 226.89 | 212(30) | –(–5) | –(5–10) | R | –(5–10) | –(5–10) | –(5–10) |
| 111 | अमझर | 169.64 | 289(35) | –(–5) | –(–5) | R | –(–5) | –(–5) | –(–5) |
| 112 | टिकमाझिरी | 81.56 | 73(14) | –(–5) | –(5–10) | W | –(5–10) | –(5–10) | –(5–10) |
| 113 | अम्बेड़ी | 302.69 | 213(38) | –(5–10) | –(5–10) | W | –(5–10) | –(5–10) | –(5–10) |
| 114 | सियावद | 253.92 | 88(13) | –(–5) | –(–5) | W | –(–5) | –(–5) | –(–5) |
| 115 | करनावद | 526.96 | 626(100) | P(1) | –(–5) | W | –(–5) | –(–5) | –(–5) |
| 116 | बाटिया बर्डी | 345.83 | 348(51) | P(1) | –(5–10) | W | –(5–10) | –(5–10) | –(5–10) |
| 117 | इन्चुर | 190.86 | 237(32) | –(–5) | –(–5) | W | –(–5) | –(–5) | –(–5) |
| 118 | रतनपुरा | 73.93 | 81(12) | –(–5) | –(–5) | W | –(–5) | –(–5) | –(–5) |
| 119 | सेमलया | 880.66 | 798(108) | P(1) | –(5–10) | W,N | –(5–10) | –(5–10) | –(5–10) |
| 120 | मानगढ़ | 109.17 | 75(15) | –(–5) | –(–5) | N | –(–5) | –(–5) | –(–5) |

**Amenities and Land use** **Sardarpur Tahsil**

| ग्राम तक पहुंचने का मार्ग | निकटतम नगर एवं उसकी दूरी (कि. मी. में) | बिजली की सुविधा | मुख्य खाद्यान्न | भूमि उपयोग (अर्थात भूमि उपयोग की विभिन्न किस्मों के क्षेत्र हेक्टेयर में निकटतम दशमलव के दो स्थान तक) Land use (i e area under different types of Land use in hectares rounded up, to 2 decimal places.) | | | | | टिप्पणी धार्मिक ऐतिहासिक अथवा पुरातत्व महत्व के स्थलों सहित | ग्राम का नाम |
|---|---|---|---|---|---|---|---|---|---|---|
| | | | | वन | साधनों से सिंचित | गैर सिंचित | खेती के लिये उपलब्ध बन्जर (गोचर और बारागाहों सहित) | खेती के लिये अनुपलब्ध | | |
| Approach to village | Nearest town and distance (in kms) | Power supply | Staple food | Forest | Irrigated by source | Unirrigated | Culturable waste(including gauchar and groves) | Area not available for cultivation | Remarks including any place of religious, historical or archaeological interest | Name of Village |
| 11 | 12 | 13 | 14 | 15 | 16 | 17 | 18 | 19 | 20 | 2 |
| .. | .. | .. | .. | .. | .. | Uninhabited | .. | .. | .. | Timripada |
| PR | Sardarpur–Rajgarh(12) | EA | Maixe, Wheat | .. | 166.90W | 341.26 | 36.34 | 40.01 | N(2) | Dattigaon |
| KR | Sardarper-Rajgarh (8) | .. | Maize, Jowar | .. | 0.63N | 60.55 | 30.24 | 1.87 | .. | Karmadipada |
| .. | .. | .. | .. | .. | .. | Uninhabited | .. | .. | .. | Gotiya Aam |
| KR | Sardarpur-Rajgarh(20) | .. | Maize, Rice | .. | .. | 67.61 | 12 12 | 117.58 | .. | Pipalyabhan |
| KR | Sardarpur–Rajgarh(20) | .. | Maize, Rice | .. | .. | 50.82 | 14.98 | 198.82 | .. | Kankadpada |
| KR | Sardarpur–Rajgarh(19) | .. | Maize, Rice | 42.30 | .. | 179.33 | 114.29 | 263.51 | .. | Saroda |
| KR | Sardarpur–Rajga h(23) | .. | Maize, Rice | .. | .. | 131.03 | 23.09 | 80.19 | .. | Guradiya |
| KR | Sardarpur–Rajgarh(21) | .. | Maize, Rice | 101.20 | .. | 152.91 | 25.92 | 15.23 | .. | Chalni Mata |
| KR | Sardarpur-Rajgarh(19) | .. | Maize, Rice | .. | .. | 95.78 | 10.97 | 120.14 | .. | Suhana |
| KR | Sardarpur-Rajgarh(17) | .. | Maize, Rice | 7.96 | 0.76W, 0.84N | 105.96 | 22.98 | 31.14 | .. | Amjhar |
| KR | Sardarpur–Rajgarh(19) | .. | Maize, Rice | .. | .. | 67.36 | 6.61 | 7.59 | .. | Tikmajhiri |
| KR | Sardarpur–Rajgarh(20) | .. | Maize, Rice | .. | .. | 110.10 | 26.17 | 166.42 | .. | Ambedi |
| PR | Sardarpur–Rajgarh(10) | .. | Maize, Rice | .. | 0.12W | 199.73 | 45.57 | 8.41 | .. | Siyawad |
| KR | Sardarpur–Rajgarh(15) | EA | Maize, Rice | .. | 65.45 | 335.95 | 76.31 | 49.25 | M(1),N(1) | Karnawad |
| KR | Sardarpur–Rajgarh(17) | .. | Maize, Rice | .. | 5 94W | 289.89 | 36.10 | 13.90 | .. | Batiyabardi |
| KR | Sardarpur-Rajgarh(18) | .. | Maize, Rice | 13.00 | 1.05W | 114.66 | 14.51 | 47.64 | .. | Inchur |
| KR | Sardarpur-Rajgarh(19) | .. | Maize, Rice | .. | 0.07W, 1.10W | 60.63 | 3.38 | .8.75 | .. | Ratanpura |
| KR | Sardarpur-Rajgarh(10) | .. | Wheat, Maize | .. | 20.05W | 451.72 | 186.88 | 222.01 | .. | Semalya |
| KR | Sardarpur-Rajgarh(12) | .. | Wheat, Maize | .. | .. | 57.03 | 47.73 | 4·41 | .. | Mangarh |

| स्थानीय कोड नम्बर | ग्राम का नाम | ग्राम का कुल क्षेत्रफल (हेक्टेयर में) | कुल जनसंख्या एवं परिवारों की संख्या | उपलब्ध जन-सुविधाएं (यदि ग्राम में सुविधाएं उपलब्ध नहीं है तो कालम में (–) डैश लगाया गया है और उसके बाद ही कोष्ठक में ग्राम से जितनी दूरी पर सुविधाएं उपलब्ध है मोट तौर पर वह दूरी इस प्रकार दर्ज की गई है -5 कि.मी., 5-10 कि.मी. या 10+कि.मी. Amenities available (if not available within the village, a dash (–) is shown in the column and next to it in brackets, the distance in broad ranges viz -5kms, 5-10kms. and 10+kms of the nearest place where the facility is available is given). | | | | | | |
|---|---|---|---|---|---|---|---|---|---|
| | | | | शैक्षणिक | चिकित्सा | पीने का पानी | डाक और तार | बाजार/हाट का दिन/के दिन यदि कोई हो | संचार व्यवस्था (बस स्टाप रेलवे-स्टेशन, जल-मार्ग) |
| Location code number | Name of Village | Total area of the village (in hectares) | Total population and number of households | Educational | Medical | Drinking water (Potable) | Post and Telegraph | Day or days of the market/ hat, if any | Communications (Bus-stop, railway station, water way), |
| 1 | 2 | 3 | 4 | 5 | 6 | 7 | 8 | 9 | 10 |
| 121 | उमरिया खुर्द | 74.28 | 73(11) | –(–5) | –(–5) | N | –(–5) | –(–5) | –(–5) |
| 122 | उमरिया कलां | 119.77 | 87(17) | –(–5) | –(–5) | W,N | –(–5) | –(–5) | –(–5) |
| 123 | केरिया | 305.07 | 155(26) | –(–5) | –(–5) | W,HP | –(–5) | –(5–10) | –(5–10) |
| 124 | छड़ावद | 1,513.40 | 2,076(332) | P(1),M(1) | D(1) | W,HP | PO | –(–5) | BS |
| 125 | उटावा | 392.43 | 373(54) | P(1) | –(5–10) | W,N | –(5–10) | –(5–10) | BS |
| 126 | लक्कड़खाई | 214.97 | 127(17) | –(5–10) | –(5–10) | W,N | –(5–10) | –(5–10) | –(–5) |
| 127 | आम्बापाड़ा | 188.72 | 198(25) | –(5–10) | –(5–10) | W | –(5–10) | –(5–10) | –(–5) |
| 128 | भेरुपाड़ा | 862.52 | 347(52) | P(1) | –(5–10) | W,N | (5–10) | –(5–10) | –(5–10) |
| 129 | चौबारा | 894.90 | 346(47) | –(5–10) | –(5–10) | W,N | –(5–10) | –(5–10) | –(5–10) |
| 130 | खुखी इमली | 170.98 | 309(47) | –(–5) | –(–5) | W,N | –(–5) | –(–5) | –(–5) |
| 131 | सिगोड़िया | 185.22 | 171(26) | –(–5) | –(–5) | W | –(–5) | –(–5) | –(–5) |
| 132 | मोर पीपली | 73.44 | 100(10) | –(–5) | –(–5) | N | –(–5) | –(–5) | –(–5) |
| 133 | आमलया | 598.90 | 465(53) | P(1) | –(–5) | N,W | –(–5) | –(–5) | –(–5) |
| 134 | फूट तलाब | 100.23 | 149(20) | –(–5) | –(–5) | W,N | –(–5) | –(–5) | –(–5) |
| 135 | चुनारपाड़ा | 43.86 | 77(11) | –(–5) | –(–5) | W N | –(–5) | –(–5) | –(–5) |
| 136 | तिरला | 646.15 | 821(122) | P(1) | D(1) | W | PO | Tuesday | BS |
| 137 | खजूरिया | 155 00 | .. | .. | वीरान | .. | .. | .. | .. |
| 138 | मनास्या | 145.43 | 366(44) | P(1) | –(–5) | W | –(–5) | –(–5) | –(–5) |
| 139 | सुनारिया | 43.84 | 92(10) | –(–5) | –(–5) | W | –(–5) | –(–5) | –(–5) |
| 140 | नवापुरा | 69.66 | 34(5) | –(–5) | –(–5) | W | –(–5) | –(–5) | –(–5) |

**Amenities and Land use** **Sardarpur Tahsil**

| ग्राम तक पहुंचने का मार्ग | निकटतम नगर एवं उसकी दूरी (कि.मी. में) | बिजली की सुविधा | मुख्य खाद्यान्न | भूमि उपयोग (अर्थात भूमि उपयोग की विभिन्न किस्मों के क्षेत्र हेक्टेयर में निकटतम दशमलव के दो स्थान तक) Land use (i e area under different types of Land use in hectares rounded up, to 2 decimal places.) | | | | | टिप्पणी धार्मिक ऐतिहासिक अथवा पुरातत्व महत्व के स्थलों सहित | ग्राम का नाम |
|---|---|---|---|---|---|---|---|---|---|---|
| | | | | वन | साधनों से सिंचित | गैर सिंचित | खेती के लिये उपलब्ध बन्जर (गोचर और बागानों सहित) | खेती के लिये अनुपलब्ध | | |
| Approach to village | Nearest town and distance (in kms) | Power supply | Staple food | Forest | Irrigated by source | Unirrigated | Culturable waste(including gauchar and groves) | Area not available for cultivation | Remarks including any place of religious, historical or archaeological interest | Name of Village |
| 11 | 12 | 13 | 14 | 15 | 16 | 17 | 18 | 19 | 20 | 2 |
| KR | Sardarpur-Rajgarh(12) | .. | Wheat, Maize | .. | .. | 48.78 | 24.07 | 1.43 | .. | Umariya Khurd |
| KR | Sardarpur-Rajgarh(12) | .. | Wheat, Maize | .. | 2.26W | 95.92 | 17.12 | 4.47 | .. | Umariya Kalan |
| KR | Sardarpur-Rajgarh(12) | .. | Wheat, Maize | .. | 8.20W | 235.43 | 53.02 | 8.42 | .. | Ketiya |
| PR | Sardarpur-Rajgarh(9) | EA | Wheat, Maize | .. | 130.00W, 105.06TK | 1,061.95 | 172.51 | 43.88 | T(1),M(5), N(4) | Chhadawad |
| PR | Sardarpur-Rajgarh(20) | .. | Maize, Rice | .. | 0.30 | 234.33 | 150.21 | 7.59 | .. | Utawa |
| KR | Sardarpur-Rajgarh(22) | .. | Maize, Rice | .. | 0.31W | 71.79 | 137.63 | 5.24 | .. | Lakkad Khai |
| KR | Sardarpur-Rajgarh(21) | .. | Maize, Rice | .. | 1.50 | 94.57 | 80.55 | 12.10 | .. | Ambapada |
| KR | Sardarpur-Rajgarh(22) | .. | Maize, Rice | .. | 0.20 | 178.94 | 666.92 | 16.46 | .. | Bherupada |
| KR | Sardarpur-Rajgarh(23) | .. | Maize, Rice | .. | .. | 177.12 | 28.62 | 689.16 | .. | Chobara |
| KR | Sardarpur-Rajgarh(19) | .. | Maize, Rice | .. | 5.88 | 129.16 | 30.83 | 35.11 | .. | Sukhi Imli |
| KR | Sardarpur-Rajgarh(18) | .. | Maize, Rice | .. | 2.22 | 123.97 | 38.86 | 20.17 | .. | Singodiya |
| KR | Sardarpur-Rajgarh(18) | .. | Maize, Rice | .. | .. | 57.98 | 13.82 | 1.64 | .. | Morpipli |
| KR | Sardarpur-Rajgarh(18) | EAg | Maize, Rice | .. | 3.42 | 223.57 | 32.71 | 339.20 | .. | Amalya |
| KR | Sardarpur-Rajgarh(18) | .. | Maize, Rice | .. | 0.50 | 87.49 | 9.61 | 2.63 | .. | Foot Talab |
| KR | Sardarpur-Rajgarh(17) | .. | Maize, Rice | .. | 1.00 | 35.85 | 4.71 | 2.30 | .. | Chunarpada |
| KR | Sardarpur-Rajgarh(15) | EA | Maize, Rice | .. | 55.05W | 444.35 | 124.62 | 22.13 | M(2), N(2) | Tirla |
| .. | .. | .. | .. | .. | .. | Uninhabited | .. | .. | .. | Khajuriya |
| KR | Sardarpur-Rajgarh(17) | EAg | Maize, Rice | .. | 9.64 | 128.51 | 3.60 | 3.68 | .. | Manasya |
| KR | Sardarpur-Rajgarh(17) | .. | Maize, Rice | .. | 0.55 | 38.78 | 4.05 | 0.46 | .. | Sunariya |
| KR | Sardarpur-Rajgarh(32) | EAg,ED | Maize, Wheat | .. | 4.44 | 59.80 | 5.12 | 0.30 | .. | Nawapura |

| स्थानीय कोड नम्बर | ग्राम का नाम | ग्राम का कुल क्षेत्रफल (हैक्टेयर में) | कुल जनसंख्या एवं परिवारों की संख्या | उपलब्ध जन-सुविधाएं (यदि ग्राम में सुविधाएं उपलब्ध नहीं है तो कालम में (–) डैश लगाया गया है और उसके बाद ही कोष्ठक में ग्राम से जितनी दूरी पर सुविधाएं उपलब्ध है मोट तौर पर वह दूरी इस प्रकार दर्ज की गई है –5 कि.मी., 5-10 कि.मी. या 10+कि.मी. Amenities available (if not available within the village, a dash (–) is shown in the column and n xt to it in brackets, the distance in broad ranges viz -5kms, 5-10kms. and 10+kms of the nearest place where the facility is available is given). | | | | | | |
|---|---|---|---|---|---|---|---|---|---|
| | | | | शैक्षणिक | चिकित्सा | पीने का पानी | डाक और तार | बाजार/हाट का दिन/ के दिन यदि कोई हो | संचार व्यवस्था (बस स्टाप रेलवे-स्टेशन, जल-मार्ग) |
| Location code number | Name of Village | Total area of the village (in hectares) | Total population and number of households | Educational | Medical | Drinking water (Potable) | Post and Telegraph | Day or days of the market/ hat, if any | Communications (Bus-stop, railway station, water way), |
| 1 | 2 | 3 | 4 | 5 | 6 | 7 | 8 | 9 | 10 |
| 141 | अम्बामाल | 137.17 | 161(26) | –(–5) | –(10+) | W | –(10+) | –(10+) | –(–5) |
| 142 | खेड़ा | 139.01 | 85(12) | –(–5) | –(5–10) | W | –(5–10) | –(5–10) | –(–5) |
| 143 | ताराघाटी | 209 61 | 25(3) | –(–5) | –(10+) | W,R | –(10+) | –(10+) | –(–5) |
| 144 | रंगपुरा | 32.39 | 48(8) | –(–5) | –(5–10) | W | –(5–10) | –(10+) | –(–5) |
| 145 | भीलखेड़ी | 71.51 | 209(34) | P(1) | –(10+) | W | –(10+) | –(10+) | BS |
| 146 | केसरपुरा | 70.91 | 193(27) | –(–5) | –(5–10) | W | –(5–10) | –(5–10) | –(–5) |
| 147 | अंजनमाल | 327.53 | 223(31) | –(–5) | –(10+) | W | –(10+) | –(10+) | –(–5) |
| 148 | पोसिया | 218.77 | 35(9) | –(–5) | –(10+) | W | –(10+) | –(10+) | –(–5) |
| 149 | बाग पिपलया | 104 97 | 235(42) | –(–5) | –(5–10) | W | –(5–10) | –(5–10) | –(–5) |
| 150 | नयापुरा | 142.29 | 320(61) | –(–5) | –(5–10) | W | –(5–10) | –(5–10) | –(–5) |
| 151 | बिमरोड़ | 1,039 68 | 1,554(218) | P(1) | –(–5) | W | –(–5) | –(5–10) | –(5–10) |
| 152 | कंजरोटा | 662.43 | 1,834(271) | P(1) | –(–5) | W | –(–5) | –(–5) | BS |
| 153 | गुमानपुरा | 3,491.12 | 2,390(341) | P(1) | D(1) | W | PO | –(5–10) | BS |
| 154 | धुलेट | 1,715.20 | 2,595(434) | P(1), M(1) | D(1) | R,W | PO | –(–5) | BS |
| 155 | पिपरनी | 1,182.56 | 1,200(195) | P(1), M(1) | –(5–10) | W | –(5–10) | –(5–10) | BS |
| 156 | अमोदिया | 1,330.37 | 1,140(171) | P(1) | –(–5) | W | –(–5) | –(–5) | –(–5) |
| 157 | दलपुरा | 832.00 | 97(13) | P(1) | –(–5) | W | –(–5) | –(–5) | BS |
| 158 | नरसिंह देवला | 499.68 | 471(85) | P(1) | –(5–10) | W | –(5–10) | –(5–10) | BS |
| 159 | राजगढ | 1,107.35 | 96(24) | –(–5) | –(–5) | W | –(–5) | –(–5) | –(–5) |
| 160 | सरदारपुर | 822.60 | .. | .. | बीरान | .. | .. | .. | .. |

**Amenities and Land use** **Sardarpur Tahsil**

| ग्राम तक पहुंचने का मार्ग | निकटतम नगर एवं उसकी दूरी (कि. मी. में) | बिजली की सुविधा | मुख्य खाद्यान्न | भूमि उपयोग (अर्थात् भूमि उपयोग की विभिन्न किस्मों के क्षेत्र हेक्टेयर में निकटतम दशमलव के दो स्थान तक) Land use (i e area under different types of Land use in hectares rounded up, to 2 decimal places.) | | | | | टिप्पणी धार्मिक ऐतिहासिक अथवा पुरातत्व महत्व के स्थलों सहित | ग्राम का नाम |
|---|---|---|---|---|---|---|---|---|---|---|
| | | | | वन | साधनों से सिंचित | बंद सिंचित | खेती के लिये उपलब्ध बन्जर (गोचर और बारागाहों सहित) | खेती के लिये अनुपलब्ध | | |
| Approach to village | Nearest town and distance (in kms) | Power supply | Staple food | Forest | Irrigated by source | Unirrigated | Culturable waste(including gauchar and groves) | Area not available for cultivation | Remarks including any place of religious, historical or archaeological interest | Name of Village |
| 11 | 12 | 13 | 14 | 15 | 16 | 17 | 18 | 19 | 20 | 2 |
| KR | Sardarpur Rajgarh(18) | .. | Maize, Jowar | 29.03 | 3.69 | 71.82 | 23.83 | 8.80 | ,. | Ambamal |
| KR | Sardarpur–Rajgarh(17) | .. | Maize, Jowar | .. | 22 55 | 104.82 | 9.44 | 2.20 | .. | Kheda |
| KR | Sardarpur–Rajg.rh(22) | .. | Maize, Jowar | 164.56 | 2 03 | 20.09 | 15,42 | 7.51 | .. | Taraghati |
| KR | Sardarpur–Rajgarh(17) | .. | Maize, Jowar | .. | 1.09 | 28.94 | 0 97 | 1.39 | .. | Rangpura |
| PR | Sardarpur-Rajgarh(18) | .. | Maize, Jowar | .. | 6.62 | 51.56 | 10 85 | 2.48 | .. | Bhilkh di |
| KR | Sardarpur–Rajgarh(17) | .. | Maize, Jowar | .. | 15.60 | 50 08 | 2.97 | 2.26 | .. | Kesarpura |
| KR | Sardarp)r-Rajgarh(22) | EAg | Maize, Jowar | .. | 3.11W | 47.53 | 269.40 | 7.49 | .. | Anjanmal |
| KR | Sardarpur–Rajgarh(18) | .. | Maize, Jowar | 136.08 | 0.97 | 43.66 | 32.35 | 5.71 | .. | Posiya |
| KR | Sardarpur–Rajgarh(17) | .. | Maize, Jowar | .. | 10.61 | 89.16 | 3.23 | 1.97 | .. | Bag Pipliya |
| KR | Sardarpur-Rajgarh(17) | .. | Maize, Jowar | .. | 9 49 | 101 70 | 22.15 | 8.95 | .. | Nayapura |
| KR | Sardarpur–Raigarh (9) | EAg | Wheat, Maize | .. | 117.98 | 728.67 | 157.00 | 36.03 | M(1) | Bimrod |
| KR | Sardarpur Rajgarh (3) | EA | Wheat, Maize | .. | 106.85W | 401.61 | 100.35 | 53.62 | .. | Kanjrota |
| KR | Sardarpua – Rajgarh(14) | EA | Wheat Maize | 1658.60 | 175 95 | 1,219.73 | 272.52 | 164.32 | N(2) | Gumanpura |
| PR | Sardarpur–Rajgarh (4) | EA | Wheat, Maize | .. | 200.00W 54.68N,5.00TK | 1.044.70 | 317.33 | 93.46 | M(2),T(1), N(2) | Dhulet |
| PR | Sardarpur–Rajgarh (7) | EA | Wheat, Maize | .. | 130.00W, 37.95N | 771.78 | 176.97 | 65.86 | M(2),N(2) | Piparni |
| KR | Sardarpur-Rajgarh (1) | EAg,ED | Wheat, Maize | .. | 133.55 | 943.18 | 91.33 | 162.31 | M(1),T(1) | Amodiya |
| PR | Sardarpur–Rajgarh (1) | EAg,ED | Wheat, Maize | .. | 98.13 | 563.58 | 135.67 | 34.62 | .. | Dalpura |
| PR | Sardarpur–Rajgarh (5) | .. | Wheat, Jowar | .. | 4.81W, 7.54N | 323.63 | 52.72 | 110 98 | .. | Narsingh Deola |
| KR | Sardarpur–Rajgarh (5) | .. | Wheat, Jowar | .. | 45, 10W, 18.47N | 765.07 | 206.11 | 72.60 | .. | Rajgarh |
| .. | .. | .. | .. | .. | .. Uninhabited | | .. | .. | .. | Sardarpur |

| स्थानीय कोड नम्बर | ग्राम का नाम | ग्राम का कुल क्षेत्रफल (हेक्टेयर में) | कुल जनसंख्या एवं परिवारों की संख्या | उपलब्ध जन-सुविधाएं (यदि ग्राम में सुविधाएं उपलब्ध नहीं है तो कालम में (–) डैश लगाया गया है और उसके बाद ही कोष्ठक में ग्राम से जितनी दूरी पर सुविधाएं उपलब्ध है मोट तौर पर वह दूरी इस प्रकार दर्ज की गई है -5 कि.मी., 5-10 कि.मी. या 10+कि.मी. Amenities available (if not available within the village, a dash (–) is shown in the column and n xt to it in brackets, the distance in broad ranges viz -5kms, 5-10kms. and 10+kms of the nearest place where the facility is available is given). | | | | | | |
|---|---|---|---|---|---|---|---|---|---|
| Location code number | Name of village | Total area of the village (in hectares) | Total population and number of households | शैक्षणिक Educational | चिकित्सा Medical | पीने का पानी Drinking water (Potable) | डाक और तार Post and Telegraph | बाजार/हाट का दिन/ के दिन यदि कोई हो Day or days of the market/ hat, if any | संचार व्यवस्था (बस स्टाप रेलवे-स्टेशन, जल-मार्ग) Communications (Bus-stop, railway station, water way) |
| 1 | 2 | 3 | 4 | 5 | 6 | 7 | 8 | 9 | 10 |
| 161 | बड़बेली | 1,092.17 | 959(141) | P(1) | –(–5) | W | –(–5) | –(–5) | –(–5) |
| 162 | मेहगांव | 289.05 | 201(31) | –(–5) | –(5–10) | W,N | –(–5) | –(5–10) | –(5–10) |
| 163 | टान्डाखेड़ा | 295.41 | 562(83) | P(1),M(1) | –(–5) | W,N | PO | –(5–10) | –(5–10) |
| 164 | खीमा खेड़ी | 94.61 | .. | .. | वीरान | .. | .. | .. | .. |
| 165 | श्यामपुरा ठाकुर | 314.93 | 292(46) | P(1) | –(–5) | W,HP | –(–5) | –(10+) | –(5–10) |
| 166 | चिचोड़िया | 637 66 | 526(89) | P(1) | –(5–10) | W | PO | –(5–10) | –(–5) |
| 167 | फुलगांवड़ी | 1,313.23 | 1,592(268) | P(1),M(1) | –(5–10) | W,N | PO | –(5–10) | BS |
| 168 | पटलावदिया | 713.76 | 1,034(176) | P(1) | –(5–10) | W | –(5–10) | –(5–10) | –(–5) |
| 169 | गोविन्दपुरा | 286.62 | 157(27) | –(–5) | –(–5) | R,HP | –(–5) | –(–5) | –(–5) |
| 170 | कुमारपाट | 295.89 | 242(36) | –(–5) | –(–5) | W | –(–5) | –(–5) | –(–5) |
| 171 | भोपावर | 1,475.24 | 1,560(243) | P(2),M(1) | –(5–10) | W | PO | –(5–10) | BS |
| 172 | रिंगनोद | 5,744.16 | 6,804(1,054) | PUC(1) | PHC(1) | HP,TW W,R | PTO& Phone | Thursday | BS |
| 173 | बिछिया | 682.54 | 1,032(159) | P(1) | –(5–10) | W | –(–5) | –(5–10) | –(–5) |
| 174 | खमालिया | 534.04 | 669(108) | P(1) | –(5–10) | W | –(–5) | –(5–10) | –(–5) |
| 175 | बड़ोदिया | 511.78 | 1,403(220) | P(1),M(1) | D(1) | W | PO | –(10+) | –(5–10) |
| 176 | बोरखेड़ी | 419.32 | 602(98) | P(1) | –(–5) | W | –(10+) | –(10+) | –(5–10) |
| 177 | गोलपुरा | 571.54 | 551(89) | P(1) | –(–5) | W | –(10+) | –(10+) | –(–5) |
| 178 | मींढ़ा | 1,352.08 | 1,051(169) | P(1) | D(1) | W | –(5–10) | –(5–10) | –(5–10) |
| 179 | खोदला | 480.79 | 305(48) | –(–5) | –(10+) | W | –(5–10) | –(10+) | –(–5) |
| 180 | इमलीपुरा | 362.05 | 308(50) | P(1) | –(5–10) | W,HP | –(–5) | –(5–10) | –(–5) |

| ग्राम तक पहुंचने का मार्ग | निकटतम नगर एवं उसकी दूरी (कि. मी. में) | बिजली की सुविधा | मुख्य खाद्यान्न | भूमि उपयोग (अर्थात् भूमि उपयोग की विभिन्न किस्मों के क्षेत्र हेक्टेयर में निकटतम दशमलव के दो स्थान तक) Land use (i e area under different types of Land use in hectares rounded up, to 2 decimal places.) | | | | | टिप्पणी धार्मिक ऐतिहासिक अथवा पुरातत्व महत्व के स्थलों सहित | ग्राम का नाम |
|---|---|---|---|---|---|---|---|---|---|---|
| | | | | वन | साधनों से सिंचित | गैर सिंचित | खेती के लिये उपलब्ध बन्जर (गोचर और बारागाहों सहित) | खेती के लिये अनुपलब्ध | | |
| Approach to village | Nearest town and distance (in kms) | Power supply | Staple food | Forest | Irrigated by source | Unirrigated | Culturable waste(including gauchar and groves) | Area not available for cultivation | Remarks including any place of religious, historical or archaeological interest | Name of Village |
| 11 | 12 | 13 | 14 | 15 | 16 | 17 | 18 | 19 | 20 | 2 |
| KR | Sardarpur–Rajgarh(3) | EAg,ED | Wheat, Maize | .. | 2.79TK 11.17W,15.26N | 542.28 | 88.35 | 432.32 | N(3) | Badbeli |
| KR | Sardarpur–Rajgarh(9) | .. | Wheat, Maize | .. | 10.30TK, 3.01W,1.97N | 167.68 | 21.58 | 84.51 | .. | Mehgaon |
| KR | Sardarpur–Rajgarh(10) | .. | Wheat, Maize | .. | 20.57TK, 1.49W,9 19N | 164.14 | 30.54 | 69.48 | N(3) | Tanda Kheda |
| .. | .. | .. | .. | .. | .. | Uninhabited | .. | .. | .. | Khima Khedi |
| KR | Sardarpur–Rajgarh(12) | .. | Wheat, Maize | .. | 3.35TK, 13.41W,2 09N | 106.57 | 39.82 | 149.69 | .. | Shyampura Thakur |
| KR | Sardarpur–Rajgarh(6) | .. | Wheat, Maize | .. | 19.87W, 10.18N | 348.19 | 77.23 | 182.19 | .. | Chichodiya |
| PR | Sardarpur–Rajgarh(5) | EAg,ED | Wheat, Maize | .. | 36.00W, 14.06N,27.00TK, | 782.05 | 303.24 | 150.88 | .. | Fulgaondi |
| KR | Sardarpur–Rajgarh(5) | EAg,ED | Wheat, Maize | .. | 75 17W, 3.00M | 497.54 | 108.49 | 29.56 | .. | Patlawadiya |
| KR | Sardarpur–Rajgarh(1) | .. | Wheat, Maize | .. | 7.76N | 199.15 | 54.03 | 25.68 | .. | Govindpura |
| KR | Sardarpur–Rajgarh(4) | .. | Wheat, Maize | .. | 20.00W, 8.36N | 215.69 | 37.12 | 14.72 | .. | Kumarpat |
| PR | Sardarpur–Rajgarh(6) | EAg,ED | Wheat, Maize | .. | 129.41W, 81.06TK,7.80N | 922.37 | 196.62 | 137.98 | .. | Bhopawar |
| PR | Sardarpur–Rajgarh(8) | EA | Wheat, Maize | 848.18 | 11.21TW, 55,51W,76.50N | 3321.34 | 501.47 | 433.95 | M(10), N(35) | Ringnod |
| KR | Sardarpur-Rajgarh(10) | EAg, ED | Maize, | .. | 73.75 | 545.70 | 44.69 | 18.40 | M(1) | Bichhiya |
| KR | Sardarpur–Rajgarh(10) | EAg | Wheat, Maize | .. | 54.89 | 420.37 | 43.72 | 15.06 | .. | Khamaliya |
| KR | Sardarpur. Rajgarh(11) | EA | Wheat, Maize | .. | 91.53 | 342.30 | 60.32 | 17.63 | N(2) | Badodiya |
| KR | Sardarpur–Rajgarh(2) | .. | Wheat, Maize | .. | 1.57TK, 39.74W,0.63N | 285.86 | 61.40 | 30.12 | .. | Borkhedi |
| KR | Sardarpur–Rajgarh(12) | .. | Wheat, Maize | .. | 54.95W, 0.88N | 362.25 | 84.73 | 68.73 | .. | Golpura |
| KR | Sardarpur–Rajgarh (13) | .. | Wheat, Maize | .. | 31.27 | 801.06 | 215.13 | 304.62 | .. | Meendha |
| KR | Sardarpur–Rajgarh(13) | .. | Wheat, Maize | .. | 23.82 | 307.50 | 59.23 | 90.24 | .. | Bodla |
| KR | Sardarpur-Rajgarh(8) | .. | Wheat, Maize | .. | 5.57TK | 273.61 | 29.90 | 52.97 | .. | Imlipura |

| सचनीय कोड नम्बर | गाव का नाम | ग्राम का कुल क्षेत्रफल (हेक्टेयर में) | कुल जनसंख्या एवं परिवारों की संख्या | उपलब्ध जन-सुविधाएं (यदि ग्राम में सुविधाएं उपलब्ध नहीं है तो कालम में (–) डेश लगाया गया है और उसके बाद ही कोष्ठक में ग्राम से जितनी दूरी पर सुविधाएं उपलब्ध है मोट तौर पर वह दूरी इस प्रकार दर्ज की गई है -5 कि.मी., 5-10 कि.मी. या 10+कि.मी. Amenities available (if not available within the village, a dash (–) is shown in the column and next to it in brackets, the distance in broad ranges viz -5kms, 5-10kms, and 10+kms of the nearest place where the facility is available is given). | | | | | | |
|---|---|---|---|---|---|---|---|---|---|
| | | | | शैक्षणिक | चिकित्सा | पीने का पानी | डाक और तार | बाजार/हाट का दिन/ के दिन यदि कोई हो | संचार व्यवस्था (बस स्टाप रेलवे-स्टेशन, जल-मार्ग) |
| Location code number | Name of Village | Total area of the village (in hectares) | Total population and number of households | Educational | Medical | Drinking water (Potable) | Post and Telegraph | Day or days of the market/ hat, if any | Communications (Bus-stop, railway station, water way), |
| 1 | 2 | 3 | 4 | 5 | 6 | 7 | 8 | 9 | 10 |
| 181 | छिपापुर | 300.29 | 10(1) | –(–5) | –(–5) | W | –(–5) | –(5–10) | (–5) |
| 182 | उन्डेली | 595.91 | 430(67) | P(1) | –(10+) | W | –(5–10) | –(10+) | –(–5) |
| 183 | खरेली | 876.01 | 876(122) | P(1) | –(5–10) | W | –(5–10) | –(5–10) | BS |
| 184 | मोरगांव | 717.45 | 1,264(203) | P(1) | D(1) | W | –(5–10) | –(5–10) | –(–5) |
| 185 | हातोद | 1,564.71 | 1,654(258) | P(1),M(1) | –(–5) | W | –(5–10) | –(5–10) | BS |
| 186 | चालनी | 1,157.89 | 1,502(244) | P(1) | –(–5) | W | –(–5) | –(–5) | –(–5) |
| 187 | केसरपुरा निपान्या | 430.19 | .. | .. | वीरान | . | .. | .. | .. |
| 188 | अमझेरा | 1,998.77 | 5,363(874) | P(3),M(2), PUC(1) | D(1), SMP(1) | R | PTO,Phone | Friday | BS |
| 189 | मांगोद | 431.87 | 264(50) | –(–5) | –(–5) | W | –(–5) | –(–5) | –(–5) |
| 190 | राजपुरा | 755.95 | 1,085(192) | P(1) | –(–5) | W | –(–5) | –(–5) | BS |
| 191 | इडरिया | 606.37 | 463(74) | P(1) | –(–5) | N,HP | –(–5) | –(–5) | –(–5) |
| 192 | बान्डेडी | 687.95 | 1,174(178) | P(1),M(1) | –(5–10) | W | PO | –(5–10) | BS |
| 193 | बांकेड़ी | 139.91 | 131(14) | –(–5) | –(5–10) | W | –(–5) | –(5–10) | –(–5) |
| 194 | खाकेड़ी | 362.30 | 347(57) | P(1) | –(5–10) | W | –(–5) | –(5–10) | –(–5) |
| 195 | आंतेड़ी | 283.58 | 316(45) | –(–5) | –(5–10) | W | –(–5) | –(5–10) | –(–5) |
| 196 | मारोल | 512.88 | 550(72) | P(1) | –(5–10) | W,TK | –(–5) | –(5–10) | BS |
| 197 | दादूर | 453.72 | 187(33) | –(–5) | –(–5) | N,HP | –(–5) | –(–5) | –(–5) |
| 198 | सुलतानपुर | 1,718.23 | 2,009(333) | P(1) | –(5–10) | W,N | PO | –(5–10) | –(–5) |
| | योग | **127,821.33** | **129,803** (21,065) | P(114) M(26) PUC(4) | MH(1) PHC(6) D(10) FPC(1) SMP(3) | .. | .. | .. | .. |

## Amenities and Land use — Sardarpur Tahsil

| ग्राम तक पहुंचने का मार्ग | निकटतम नगर एवं उसकी दूरी (कि.मी. में) | बिजली की सुविधा | मुख्य खाद्यान्न | भूमि उपयोग (अर्थात भूमि उपयोग की विभिन्न किस्मों के क्षेत्र हेक्टेयर में निकटतम दशमलव के दो स्थान तक) Land use (i e area under different types of Land use in hectares rounded up, to 2 decimal places.) | | | | | टिप्पणी धार्मिक ऐतिहासिक अथवा पुरातत्व महत्व के स्थलों सहित | ग्राम का नाम |
|---|---|---|---|---|---|---|---|---|---|---|
| | | | | वन | साधनों से सिंचित | गैर सिंचित | खेती के लिये उपलब्ध बन्जर (गोचर और बारागाहों सहित) | खेती के लिये अनुपलब्ध | | |
| Approach to village | Nearest town and distance (in kms) | Power supply | Staple food | Forest | Irrigated by source | Unirrigated | Culturable waste(including gauchar and groves) | Area not available for cultivation | Remarks including any place of religious, historical or archaeological interest | Name of Village |
| 11 | 12 | 13 | 14 | 15 | 16 | 17 | 18 | 19 | 20 | 2 |
| KR | Sardarpur-Rajgarh(8) | .. | Wheat, Maize | .. | 0.50W, 20.04N | 225.28 | 36.49 | 17.98 | .. | Chhipapura |
| KR | Sardarpur–Rajgarh(11) | .. | Wheat, Maize | .. | 35.35 | 399.51 | 38.50 | 122.55 | M(1) | Undeli |
| KR | Sardarpur–Rajgarh(11) | .. | Wheat, Maize | .. | 47.25W | 635.38 | 103.47 | 89.91 | .. | Khareli |
| KR | Sardarpur-Rajgarh(14) | EA | Wheat, Maize | .. | 104.85W | 499.49 | 72.83 | 40.28 | M(1),T(1) | Morgaon |
| PR | Sardarpur–Rajgarh(14) | EA | Wheat, Maize | .. | 47.87TK, 73 84W,4.24N | 962.97 | 154.43 | 321.36 | .. | Hatod |
| KR | Sardarpur–Rajgarh(21) | ED,EAg | Maize, Jowar | .. | 75.15 | 909.84 | 103.66 | 69.24 | .. | Chalani |
| .. | .. | .. | .. | .. | Uninhabited | | .. | .. | .. | Kesarpura Nipanya |
| PR | Dhar(22) | EA | Wheat, Maize | .. | 99.65W, 7.00TK | 1,076.71 | 281.53 | 533.88 | Temple,N(101),Amjhera M(12),C(1) | |
| PR | Sardarpur–Rajgarh(18) | EAg,ED | Wheat, Maize | .. | 49.55 | 328.61 | 34.79 | 18.92 | .. | Mangod |
| PR | Sardarpur–Rajgarh(20) | EA | Wheat, Maize | .. | 105.40 | 560.61 | 44.01 | 45.93 | N(3) | Rajpura |
| KR | Sardarpur–Rajgarh(21) | EAg | Wheat, Maize | .. | 23.23 | 461.03 | 57.60 | 64.51 | .. | Idriya |
| PR | Sardarpur–Rajgarh(23) | EAg,ED | Wheat, Maize | .. | 22.46 | 592.23 | 32.23 | 41.03 | .. | Bandedi |
| KR | Sardarpur–Rajgarh(25) | .. | Wheat, Jowar | .. | 5.69 | 117.36 | 0.98 | 15.88 | .. | Bankedi |
| KR | Dhar(20) | EAg,ED | Wheat, Maize | .. | 11.60 | 273.40 | 12.31 | 64.99 | .. | Khankedi |
| KR | Sardarpur-Rajgarh(24) | EAg,ED | Wheat, Maize | .. | 5.47 | 245.16 | 18.94 | 14.01 | .. | Antedi |
| KR | Dhar(19) | EAg,ED | Wheat, Maize | .. | 5.16 | 46.75 | 9.31 | 37.66 | .. | Maral |
| KR | Dhar(15) | .. | Wheat, Maize | .. | 1.41W | 309.04 | 62.87 | 80.40 | .. | Dadur |
| KR | Dhar(13) | EA | Maize, Wheat | .. | 31.85W, 11.75M, 34.78C | 1,302.16 | 212.68 | 125.01 | .. | Sultanpur |
| .. | .. | .. | .. | 5,201.56 | 8,755.52 | 67,766.58 | 14,838.16 | 29,436.52 | N(219) M(73) C(2) T(12) | Total |

| स्थानीय कोड नम्बर | ग्राम का नाम | ग्राम का कुल क्षेत्रफल (हेक्टेयर में) | कुल जनसंख्या एवं परिवारों की संख्या | उपलब्ध जन-सुविधाएं (यदि ग्राम में सुविधाएं उपलब्ध नहीं है तो कालम में (–) डेश लगाया गया है और उसके बाद ही कोष्ठक में ग्राम से जितनी दूरी पर सुविधाएं उपलब्ध है मोट तौर पर वह दूरी इस प्रकार दर्ज की गई है -5 कि.मी., 5-10 कि.मी. या 10+कि.मी. Amenities available (if not available within the village, a dash (–) is shown in the column and n xt to it in brackets, the distance in broad ranges viz -5kms, 5-10kms, and 10+kms of the nearest place where the facility is ava.lable is given). | | | | | | |
|---|---|---|---|---|---|---|---|---|---|
| | | | | शैक्षणिक | चिकित्सा | पीने का पानी | डाक और तार | बाजार/हाट का दिन/के दिन यदि कोई हो | संचार व्यवस्था (बस स्टाप रेलवे-स्टेशन, जल-मार्ग) |
| Location code number | Name of Village | Total area of the village (in hectares) | Total population and number of household's | Educational | Medical | Drinking water (Potable) | Post and Telegraph | Day or days of the market/ hat, if any | Communications (Bus-stop, railway station, water way). |
| 1 | 2 | 3 | 4 | 5 | 6 | 7 | 8 | 9 | 10 |
| 1 | लोहारी खुर्द | 455.74 | 359(51) | P(1) | –(–5) | W | –(–5) | –(5–10) | –(–5) |
| 2 | धामन्दा | 745.80 | 789(136) | P(1),M(1) | D(1) | W | –(5–10) | –(10+) | –(5–10) |
| 3 | बालोदा खुर्द | 190.32 | 104(17) | –(–5) | –(–5) | W | –(–5) | –(10+) | –(–5) |
| 4 | अकोदा | 351.42 | 286(46) | P(1) | –(–5) | T,W | –(–5) | –(10+) | –(–5) |
| 5 | छटिया | 364.25 | 280(50) | P(1) | –(–5) | W | –(5–10) | –(10+) | –(5–10) |
| 6 | खरसोड़ा | 347.01 | 348(57) | P(1) | –(10+) | W | –(–5) | –(10+) | –(10+) |
| 7 | धोमरा | 300.27 | 307(46) | P(1) | –(10+) | W | –(–5) | –(10+) | –(10+) |
| 8 | उटावदा | 428.09 | 360(60) | P(1) | –(10+) | W | –(5–10) | –(10+) | –(10+) |
| 9 | पिमलावदा | 783.58 | 503(85) | P(1) | –(10+) | W | –(5–10) | –(10+) | –(5–10) |
| 10 | सिलोदी | 196.18 | .. | .. | वीरान | .. | .. | .. | .. |
| 11 | आहू | 803.87 | 1,525(254) | P(2),M(1) | PHC(1) | R,HP | PO | –(10+) | –(10+) |
| 12 | चन्दवाड़ा | 424.71 | 332(63) | P(1) | –(–5) | W | –(–5) | –(10+) | –(10+) |
| 13 | सिन्दोड़ा | 315.84 | 252(44) | P(1) | –(–5) | R | –(–5) | –(10+) | –(10+) |
| 14 | सिन्दोड़ी | 217.44 | 218(30) | –(–5) | –(5–10) | R,W | –(5–10) | –(10+) | –(10+) |
| 15 | गरडावद | 1,722.87 | 1,467(236) | P(1),M(1) | D(1) | T,W,N | PO | –(10+) | –(10+) |
| 16 | खड़ी | 720.08 | 611(106) | P(1) | –(5–10) | W,HP | –(–5) | –(10+) | –(10+) |
| 17 | बिलोदा | 373.93 | 1,141(179) | P(1),M(1) | –(–5) | W(1) | –(–5) | –(10+) | –(10+) |
| 18 | कराड़िया | 404.91 | 466(67) | P(1) | –(5–10) | W | –(5–10) | –(–5) | –(–5) |
| 19 | चिडावद | 334.98 | 218(35) | P(1) | –(–5) | W | –(–5) | –(–5) | –(–5) |
| 20 | कापर | 119.98 | 109(16) | –(–5) | –(–5) | W,HP | –(–5) | –(10+) | –(–5) |

## Amenities and Land use — Dhar Tahsil

| ग्राम तक पहुंचने का मार्ग | निकटतम नगर एवं उसकी दूरी (कि. मी. में) | बिजली की सुविधा | मुख्य खाद्यान्न | भूमि उपयोग (अर्थात भूमि उपयोग की विभिन्न किस्मों के क्षेत्र हेक्टेयर में निकटतम दशमलव के दो स्थान तक) Land use (i e area under different types of Land use in hectares rounded up, to 2 decimal places.) | | | | | टिप्पणी धार्मिक ऐतिहासिक अथवा पुरातत्व महत्व के स्थलों सहित | ग्राम का नाम |
|---|---|---|---|---|---|---|---|---|---|---|
| | | | | वन | साधनों से सिंचित | गैर सिंचित | खेती के लिये उपलब्ध बन्जर (गोचर और बारागाहों सहित) | खेती के लिये अनुपलब्ध | | |
| Approach to village | Nearest town and distance (in kms) | Power supply | Staple food | Forest | Irrigated by source | Unirrigated | Culturable waste(including gauchar and groves) | Area not available for cultivation | Remarks including any place of religious, historical or archaeological interest | Name of Village |
| 11 | 12 | 13 | 14 | 15 | 16 | 17 | 18 | 19 | 20 | 2 |
| KR | Dhar (49) | EAg | Wheat | .. | 47.63 | 346.34 | 4.48 | 57.29 | M(2) | Lohari Khurd |
| KR | Dhar (50) | .. | Wheat | .. | 43.70W | 585.16 | 63.34 | 53.60 | N(2),M(2) | Dhamanda |
| KR | Dhar (47) | .. | Wheat | .. | 0.29W | 160.05 | 16.95 | 13.03 | .. | Baloda Khurd |
| KR | Dhar (46) | .. | Wheat | .. | 3.24 | 281.09 | 32.17 | 34.92 | .. | Akoda |
| KR | Dhar (50) | .. | Wheat | .. | 6.31 | 295.30 | 35.55 | 27.36 | .. | Chhatiya |
| FP | Dhar (19) | .. | Wheat | .. | 6.84W, 0.17T | 278.14 | 30.40 | 31.46 | .. | Kharsoda |
| FP | Dhar (14) | .. | Wheat | .. | 2.57T | 201.99 | 73.08 | 22.63 | .. | Osara |
| FP | Dhar (23) | .. | Wheat | .. | 6.11W, 0.86TK | 353.52 | 45.44 | 22.16 | M(1) | Utawada |
| FP | Dhar (20) | .. | Wheat | .. | 1.45W, 5.73TK | 655.21 | 78.05 | 43.14 | .. | Simlawada |
| .. | .. | .. | .. | .. | .. | Uninhabited | .. | . | .. | Silodi |
| FP | Dhar (15) | EAg,EO | Wheat | .. | 38.62W, 30.18TK | 581.86 | 82.73 | 70.48 | M(2),N(1), T(3) | Ahu |
| FP | Dhar (17) | .. | Wheat | .. | 37.92W 3.47T | 319.03 | 50.70 | 13.59 | . | Chandwada |
| FP | Dhar (19) | EAg | Wheat | .. | 16.90W | 256.30 | 37.94 | 4.70 | . | Sindoda |
| FP | Dhar (21) | .. | Wheat | .. | 7.85W 4.16R | 176.33 | 21.30 | 7.80 | .. | Sindodi |
| FP | Dhar (15) | EAg | Wheat, Jowar | .. | 52.27W, 45.00R,4.00TK | 1,388.62 | 117.84 | 115.14 | N(1).M(2) | Gardawada |
| FP | Dhar (17) | EAg | Wheat, Jowar | .. | 120.50 | 462.32 | 65.04 | 72.22 | M(1) | Khadi |
| FP | Dhar (15) | EAg | Wheat, Jowar | .. | 119.56 | 591.28 | 91.87 | 71.22 | M(2),T(1) | Biloda |
| KR | Dhar (16) | .. | Wheat, Jowar | .. | 3.22W | 319.22 | 67.68 | 14.79 | .. | Karadiya |
| KR | Dhar (15) | .. | Wheat, Jowar | .. | 1..34 | 250 60 | 56.83 | 26.21 | .. | Chidawad |
| KR | Dhar (14) | .. | Wheat. Jowar | .. | 8.44W | 92.22 | 17.84 | 1.48 | .. | Chhapar |

| स्थानीय कोड नम्बर | ग्राम का नाम | ग्राम का कुल क्षेत्रफल (हैक्टेयर में) | कुल जनसंख्या एवं परिवारों की संख्या | उपलब्ध जन-सुविधाएं (यदि ग्राम में सुविधाएं उपलब्ध नहीं है तो कालम में (–) डैश लगाया गया है और उसके बाद ही कोष्ठक में ग्राम से जितनी दूरी पर सुविधाएं उपलब्ध है मोट तौर पर वह दूरी इस प्रकार दर्ज की गई है –5 कि.मी., 5-10 कि.मी. या 10+कि.मी. Amenities available (if not available within the village, a dash (–) is shown in the column and n xt to it in brackets, the distance in broad ranges viz -5kms, 5-10kms, and 10+kms of the nearest place where the facility is ava.lable is given). | | | | | | |
|---|---|---|---|---|---|---|---|---|---|
| | | | | शैक्षणिक | चिकित्सा | पीने का पानी | डाक और तार | बाजार/हाट का दिन/ के दिन यदि कोई हो | संचार व्यवस्था (बस स्टाप रेलवे-स्टेशन, जल-मार्ग) |
| Location code number | Name of Village | Total area of the village (in hectares) | Total population and number of households | Educational | Medical | Drinking water (Potable) | Post and Telegraph | Day or days of the market/ hat, if any | Communications (Bus-stop, railway station, water way). |
| 1 | 2 | 3 | 4 | 5 | 6 | 7 | 8 | 9 | 10 |
| 21 | पिंजरावां | 648.90 | 583(93) | P(1) | –(–5) | W | –(–5) | –(–5) | –(–5) |
| 22 | बेरछा | 404.53 | 384(64) | P(1), MCW(1) | –(–5) | W | –(5–10) | –(10+) | –(5–10) |
| 23 | बाकुरली | 245.62 | 293(51) | –(–5) | –(5–10) | HP | –(5–10) | –(10+) | –(5–10) |
| 24 | कलसाड़ा बुजुर्ग | 882 51 | 832(139) | P(1),M(1) | –(5–10) | W | –(5–10) | –(10+) | BS |
| 25 | कनोवल | 217.88 | 101(19) | –(–5) | –(–5) | N | –(–5) | –(5–10) | ES |
| 26 | पिपल्या | 453.47 | 717(124) | P(1) | –(–5) | W | –(–5) | –(5–10) | BS |
| 27 | खेरोद | 1,338.34 | 1,089(184) | P(1) | PHC(1) | W | PO | –(10+) | BS |
| 28 | तिसगांव | 812.94 | 827(143) | P(1),M(1) | –(5–10) | W | PO | –(10+) | BS |
| 29 | अनारद | 784.28 | 897(157) | P(1) | –(5–10) | W | PO | –(10+) | BS |
| 30 | सकतली | 495.52 | 607(101) | P(1) | –(5–10) | W | –(–5) | –(–5) | –(–5) |
| 31 | उमरिया | 648.12 | 749(135) | P(1) | –(5–10) | W | –(5–10) | –(5–10) | –(–5) |
| 32 | पचलाना | 682.60 | 945(149) | P(1) | –(5–10) | W | –(–5) | –(10+) | –(–5) |
| 33 | लसूड़िया | 696 74 | 524(90) | P(1) | –(5–10) | W | –(–5) | –(5–10) | –(–5) |
| 34 | मलगांव | 262.42 | 286(43) | P(1) | –(5–10) | W | –(–5) | –(5–10) | –(–5) |
| 35 | मुराड़िया | 185.15 | .. | . | वीरान | .. | .. | .. | . |
| 36 | सिगाव | 132.66 | . | . | वीरान | .. | .. | .. | .. |
| 37 | लबरावदा | 990 46 | 906(155) | P(1) | –(5–10) | W | PO | –(5–10) | –(5–10) |
| 38 | कालूखेड़ी | 373 11 | 464(72) | P(1) | –(5–10) | W | –(–5) | –(5–10) | –(–5) |
| 39 | नोगांव बुजुर्ग | 1,760.11 | .. | .. | वीरान | .. | .. | .. | .. |
| 40 | खिलचीपुरा | 335.01 | 150(28) | –(–5) | –(–5) | W | –(–5) | –(5–10) | BS |

## Amenities and Land use

## Dhar Tahsil

| गाम तक पहुंचने का मार्ग | निकटतम नगर एवं उसकी दूरी (कि.मी. में) | बिजली की सुविधा | मुख्य खाद्यान्न | भूमि उपयोग (अर्थात भूमि उपयोग की विभिन्न किस्मों के क्षेत्र हेक्टेयर में निकटतम दशमलव के दो स्थान तक) Land use (i e area under different types of Land use in hectares rounded up, to 2 decimal places.) | | | | | टिप्पणी धार्मिक ऐतिहासिक अथवा पुरातत्व महत्व के स्थलों सहित | गाम का नाम |
|---|---|---|---|---|---|---|---|---|---|---|
| | | | | वन | साधनों से सिंचित | गैर सिंचित | खेती के लिये उपलब्ध बन्जर (गोचर और बारागाहों सहित) | खेती के लिये अनुपलब्ध | | |
| Approach to village | Nearest town and distance (in kms) | Power supply | Staple food | Forest | Irrigated by source | Unirrigated | Culturable waste(including gauchar and groves) | Area not available for cultivation | Remarks including any place of religious, historical or archaeological interest | Name of Village |
| 11 | 12 | 13 | 14 | 15 | 16 | 17 | 18 | 19 | 20 | 2 |
| KR | Dhar (11) | EAg | Wheat, Jowar | .. | 21.50 | 550.39 | 54.00 | 23.01 | M(1) | Pinjraya |
| KR | Dhar (15) | .. | Wheat, Jowar | .. | 1.00W, 16 17N | 302.29 | 73.58 | 11.49 | .. | Berchha |
| KR | Dhar (17) | .. | Wheat, Jowar | .. | 8.26 | 187.26 | 29.74 | 20.36 | .. | Bakurli |
| PR | Dhar (18) | EA | Wheat, Jowar | .. | 8.78T, 41.40W | 696.60 | 102.47 | 33.26 | M(1) | Kalasada Buzurg |
| PR | Dhar (17) | .. | Wheat, Jowar | .. | 0.65W, 1.82N | 178.87 | 21.80 | 14.74 | .. | Kanwal |
| PR | Dhar (16) | EA | Wheat, Jowar | .. | 1.68 | 382.81 | 51.89 | 17 09 | .. | Pipalya |
| PR | Dhar (20) | EO,EA8 | Wheat, Jowar | .. | 9.83 | 1,117.10 | 145 49 | 65.92 | .. | Kherod |
| PR | Dhar (15) | EO,EAg | Wheat, Jowar | .. | 13.08 | 676.93 | 105.58 | 17.35 | M(2), T(1) | Tisgaon |
| PR | Dhar (11) | EAg | Wheat, Jowar | .. | 56.46W | 61^.53 | 88.06 | 29.23 | .. | Anarad |
| FP | Dhar (12) | EAg | Wheat, Jowar | .. | 28.52W | 391.38 | 68.74 | 6.88 | .. | Saktale |
| KR | Dhar (9) | EAg | Wheat, Jowar | .. | 32.43W | 520.21 | 84.51 | 10.97 | .. | Umariya |
| FP | Dhar (12) | EAg | Wheat, Jowar | .. | 79.85W | 473.96 | 78.63 | 59.16 | .. | Pachlana |
| FP | Dhar (10) | EAg | Wheat, Jowar | .. | 41.60W | 546.58 | 75.45 | 33.11 | .. | Lasudiya |
| PR | Dhar (8) | EAg | Wheat, Jowar | .. | 18.32W | 201.01 | 27 52 | 15.57 | .. | Malgaon |
| .. | .. | .. | .. | .. | Uninhabited | .. | .. | .. | .. | Guradiya |
| .. | .. | .. | .. | .. | Uninhabited | .. | .. | .. | .. | Singawa |
| FP | Dhar (9) | .. | Wheat, Jowar | .. | 29.04 | 792.02 | 129.89 | 39.51 | M(1) | Labrawada |
| FP | Dhar (6) | .. | Wheat, Jowar | .. | 3.47 | 298.34 | 57.94 | 13.36 | .. | Kalukhedi |
| .. | .. | .. | .. | .. | Uninhabited | .. | .. | .. | .. | Naugaon Buzurg |
| PR | Dhar (5) | EAg | Wheat, Jowar | .. | 44.39 | 250.26 | 38.36 | 2.00 | M(1) | Khilchipura |

| स्थानीय कोड नम्बर | ग्राम का नाम | ग्राम का कुल क्षेत्रफल (हेक्टेयर में) | कुल जनसंख्या एवं परिवारों की संख्या | उपलब्ध जन-सुविधाएं (यदि ग्राम में सुविधाएं उपलब्ध नहीं है तो कालम में (–) डेश लगाया गया है और उसके बाद ही कोष्ठक में ग्राम से जितनी दूरी पर सुविधाएं उपलब्ध है मोट तौर पर वह दूरी इस प्रकार दर्ज की गई है –5 कि.मी., 5-10 कि.मी. या 10+कि.मी. Amenities available (if not available within the village, a dash (–) is shown in the column and n xt to it in brackets, the distance in broad ranges viz -5kms, 5-10kms. and 10+kms of the nearest place where the facility is available is given). | | | | | | |
|---|---|---|---|---|---|---|---|---|---|
| | | | | शैक्षणिक | चिकित्सा | पीने का पानी | डाक और तार | बाजार/हाट का दिन/ के दिन यदि कोई हो | संचार व्यवस्था (बस स्टाप रेलवे-स्टेशन, जल-मार्ग) |
| Location code number | Name of Village | Total area of the village (in hectares) | Total population and number of households | Educational | Medical | Drinking water (Potable) | Post and Telegraph | Day or days of the market/ hat, if any | Communications (Bus-stop, railway station, water way), |
| 1 | 2 | 3 | 4 | 5 | 6 | 7 | 8 | 9 | 10 |
| 41 | जामन्दा | 620.61 | 443(86) | P(1) | –(5–10) | W | –(–5) | –(5–10) | –(5–10) |
| 42 | जेतपुरा | 1,299.54 | 968(169) | P(1),M(1) | –(–5) | W | –(–5) | –(5–10) | –(–5) |
| 43 | मगजपुरा | 249.44 | .. | .. | वीरान | .. | .. | .. | .. |
| 44 | खानकपुरी | 54.43 | .. | . | वीरान | .. | . | .. | .. |
| 45 | तोरनोद | 1.263.73 | 1,368(210) | P)1),M(1) | FPC(1) | W | PO | –(5–10) | BS |
| 46 | ताजपुर | 425.06 | 506(82) | P(1) | –(5–10) | T,W | –(5–10) | –(10+) | –(5–10) |
| 47 | एकलारा | 342.43 | 133(26) | –(–5) | –(5–10) | N,T,W | –(5–10) | –(10+) | –(5–10) |
| 48 | नवासा | 506.70 | 400(78) | P(1) | –(5–10) | T,W | –(5–10) | –(5–10) | –(5–10) |
| 49 | निपावली | 379.91 | 260(45) | –(–5) | –(–5) | N,T,W | –(–5) | –(5–10) | –(5–10) |
| 50 | सुनार खेड़ी | 428.79 | 374(59) | P(1) | –(–5) | N,T,W | –(–5) | –(10+) | –(5–10) |
| 51 | भिड़ोता खुर्द | 603.23 | 450(68) | P(1) | –(5–10) | W | –(5–10) | –(10+) | –(5–10) |
| 52 | रामपुर | 727.69 | 583(96) | P(1),M(1) | –(5–10) | W | –(5–10) | –(10+) | –(5–10) |
| 53 | सामर | 328.77 | 616(88) | P(1) | –(5–10) | W | –(5–10) | –(10+) | –(5–10) |
| 54 | बालोदा बुजुर्ग | 407.78 | 274(42) | P(1) | –(–5) | W | –(5–10) | –(5–10) | –(5–10) |
| 55 | मवला | 173.66 | 163(28) | –(–5) | –(5–10) | W | –(5–10) | –(5–10) | –(5–10) |
| 56 | गोविन्दपुरा | 281.74 | 269(42) | P(1) | –(5–10) | N,W,R | –(5–10) | –(5–10) | –(5–10) |
| 57 | तोवड़ी | 223.25 | 263(43) | P(1) | –(5–10) | W | –(5–10) | –(5–10) | –(5–10) |
| 58 | अकोल्या | 228.07 | 244(39) | –(–5) | –(5–10) | R | –(5–10) | –(5–10) | –(5–10) |
| 59 | बड़ोदिया | 236.25 | 198(29) | –(–5) | –(5–10) | R,HP | –(5–10) | –(5–10) | –(5–10) |
| 90 | मुनावदा | 446.77 | 318(57) | P(1) | –(–5) | W | –(–5) | (–5–10) | –(5–10) |

**Amenities and Land use** **Dhar Tahsil**

| ग्राम तक पहुंचने का मार्ग | निकटतम नगर एवं उसकी दूरी (कि. मी. में) | बिजली की सुविधा | मुख्य खाद्यान्न | भूमि उपयोग (अर्थात भूमि उपयोग की विभिन्न किस्मों के क्षेत्र हेक्टेयर में निकटतम दशमलव के दो स्थान तक) Land use (i e area under different types of Land use in hectares rounded up, to 2 decimal places.) | | | | | टिप्पणी धार्मिक ऐतिहासिक अथवा पुरातत्व महत्व के स्थलों सहित | ग्राम का नाम |
|---|---|---|---|---|---|---|---|---|---|---|
| | | | | वन | साधनों से सिंचित | गैर सिंचित | खेती के लिये उपलब्ध बन्जर (गोचर और बारागाहों सहित) | खेती के लिये अनुपलब्ध | | |
| Approach to village | Nearest town and distance (in kms) | Power supply | Staple food | Forest | Irrigated by source | Unirrigated | Culturable waste(including gauchar and groves) | Area not available for cultivation | Remarks including any place of religious, historical or archaeological interest | Name of Village |
| 11 | 12 | 13 | 14 | 15 | 16 | 17 | 18 | 19 | 20 | 2 |
| FP | Dhar (6) | .. | Wheat, Jowar | .. | 5.00W | 488.20 | 100.66 | 26.75 | .. | Jamanda |
| PR | Dhar (6) | ED, EAg | Wheat, Jowar | .. | TW, W 25.60 | 813.51 | 376.69 | 83.74 | M(1) | Jetpura |
| .. | .. | .. | .. | .. | Uninhabited | | .. | .. | .. | Magajpura |
| .. | . | .. | .. | .. | Uninhabited | | .. | .. | .. | Khanakpuri |
| PR | Dhar (15) | ED, EAg | Wheat, Jowar | .. | 70.12W | 1,073.75 | 55.18 | 64.68 | N(1), T(4) M(5) | Tornod |
| FP | Dhar (18) | .. | Wheat | .. | 3.03W, 5.45N | 325.11 | 73.81 | 17.66 | .. | Tajpur |
| FP | Dhar (15) | .. | Wheat | .. | 0.75W, 3 66N | 279.36 | 47.46 | 11.20 | .. | Eklara |
| FP | Dhar (10) | .. | Wheat, Jowar | .. | 6.21TW. 6.00N | 418.65 | 62.93 | 12.91 | .. | Newasa |
| FP | Dhar (9) | .. | Wheat, Jowar | .. | 1.25TW, 6.16R | 315.83 | 46.14 | 10.48 | .. | Nipawali |
| KR | Dhar (8) | .. | Wheat, Jowar | .. | 4.18R, 1.14N | 363.58 | 40.89 | 19.00 | M(1) | Sunar Khedi |
| FP | Dhar (16) | EAg | Wheat, Jowar | .. | 16.10W | 468.83 | 84.83 | 33.47 | .. | Bhidota Khurd |
| FP | Dhar (18) | .. | Wheat, Jowar | .. | 12.20W | 590.61 | 104.35 | 20.53 | .. | Rampur |
| FP | Dhar (16) | EAg | Wheat, Jowar | .. | 11.80W | 249.89 | 32.73 | 33.35 | .. | Samar |
| KR | Dhar (31) | .. | Wheat, Jowar | .. | 8.00N, 2.04W | 329.67 | 57.31 | 10.76 | M(2) | Baloda Buzurg |
| KR | Dhar (30) | .. | Wheat, Jowar | .. | 8.03R | 141.91 | 12.20 | 11.52 | .. | Gawla |
| KR | Dhar (30) | .. | Wheat, Jowar | .. | 18.00R, 1..5 | 210.41 | 37 46 | 14.62 | N(1) | Govindpura |
| KR | Dhar (32) | .. | Wheat, Jowar | .. | 0.03W | 188.30 | 29.18 | 5.74 | .. | Tiwadi |
| KR | Dhar (30) | .. | Wheat, Jowar | .. | .. | 191.60 | 27.09 | 9.38 | .. | Akolya |
| KR | Dhar (31) | .. | Wheat, Jowar | .. | 4.12N | 164.13 | 45.16 | 22.84 | .. | Badodiya |
| KR | Dhar (22) | .. | Wheat | .. | 13.74W | 367.37 | 43.80 | 21.86 | .. | Musawada |

| स्थानीय कोड नम्बर | ग्राम का नाम | ग्राम का कुल क्षेत्रफल (हेक्टेयर में) | कुल जनसंख्या एवं परिवारों की संख्या | उपलब्ध जन-सुविधाएं (यदि ग्राम में सुविधाएं उपलब्ध नहीं है तो कालम में (–) डैश लगाया गया है और उसके बाद ही कोष्ठक में ग्राम से जितनी दूरी पर सुविधाएं उपलब्ध है मोट तौर पर वह दूरी इस प्रकार दर्ज की गई है –5 कि.मी., 5-10 कि.मी. या 10+कि.मी. Amenities available (if not available within the village, a dash (–) is shown in the column and n xt to it in brackets, the distance in broad ranges viz -5kms, 5-10kms. and 10+kms of the nearest place where the facility is available is given). | | | | | |
|---|---|---|---|---|---|---|---|---|---|
| | | | | शैक्षणिक | चिकित्सा | पीने का पानी | डाक और तार | बाजार/हाट का दिन/ के दिन यदि कोई हो | संचार व्यवस्था (बस स्टाप रेलवे-स्टेशन, जल-मार्ग) |
| Location code number | Name of Village | Total area of the village (n hectares) | Total population and number of households | Educational | Medical | Drinking water (Potable) | Post and Telegraph | Day or days of the market/ hat, if any | Communications (Bus-stop, railway station, water way) |
| 1 | 2 | 3 | 4 | 5 | 6 | 7 | 8 | 9 | 10 |
| 61 | चौकी | 121.53 | .. | .. | वीरान | .. | .. | .. | .. |
| 62 | अन्तराय | 710.35 | 838(136) | P(1) | –(–5) | W,HP | –(–5) | –(5–10) | –(–5) |
| 63 | खिलेड़ी | 378.62 | 273(44) | P(1) | –(–5) | W | –(–5) | –(–5) | –(–5) |
| 64 | सरवन्या | 655.26 | 273(55) | –(–5) | –(–5) | W,R | –(–5) | –(–5) | –(–5) |
| 65 | कंड़ारिया | 185.44 | 681(103) | P(1) | –(–5) | W,R | –(–5) | –(–5) | –(–5) |
| 66 | मौलानी | 281.23 | 274(38) | P(1) | –(–5) | R | –(–5) | –(–5) | –(–5) |
| 67 | बगड़ीताज | 389.46 | 352(52) | P(1) | –(–5) | N,HP | –(–5) | –(–5) | –(–5) |
| 68 | सेवरा | 376.19 | .. | .. | वीरान | .. | .. | .. | .. |
| 69 | केसूर | 1,801.63 | 3,768(616) | P(1),M(1), PUC(1) | PHC(1) | W | PO | Friday | BS |
| 70 | बिजूर | 2,278.25 | 1,485(257) | P(1) | –(–5) | W,HP | –(–5) | –(–5) | –(–5) |
| 71 | जुलावदा | 253.94 | 324(49) | –(–5) | –(–5) | W,R | –(–5) | –(–5) | –(–5) |
| 72 | सगसेरा | 153.65 | 52(8) | –(–5) | –(–5) | W,R | –(–5) | –(–5) | –(–5) |
| 73 | बोदवाड़ा खुर्द | 127.73 | .. | . | वीरान | . | .. | .. | .. |
| 74 | सादलपुर | 259.12 | 1,308(246) | P(1),M(1) | SMP(3) | W,R | PO & Phone | –(–5) | BS |
| 75 | हरसोरा | 364.13 | 490(89) | P(1) | –(–5) | HP,R | –(–5) | –(5–10) | –(–5) |
| 76 | मांचकदा | 427.88 | 368(58) | P(1) | –(–5) | HP,R | –(–5) | –(5–10) | –(–5) |
| 77 | लोहारी बुजुर्ग | 233.90 | 143(23) | –(–5) | –(–5) | HP | –(–5) | –(–5) | –(–5) |
| 78 | भीडोता कोट | 438.37 | 433(62) | P(1) | –(–5) | HP | –(–5) | –(–5) | –(–5) |
| 79 | कुन्दरसी | 101.67 | 71(12) | –(–5) | –(–5) | HP | –(–5) | –(–5) | –(–5) |
| 80 | हपमी खेड़ी | 122.23 | 99(16) | –(–5) | –(–5) | HP | –(–5) | –(–5) | –(–5) |

**Amenities and Land use** **Dhar Tahsil**

| ग्राम तक पहुंचने का मार्ग | निकटतम नगर एवं उसकी दूरी (कि.मी. में) | बिजली की सुविधा | मुख्य खाद्यान्न | भूमि उपयोग (अर्थात भूमि उपयोग की विभिन्न किस्मों के क्षेत्र हेक्टेयर में निकटतम दशमलव के दो स्थान तक) Land use (i e area under different types of Land use in hectares rounded up, to 2 decimal places.) | | | | | टिप्पणी धार्मिक ऐतिहासिक अथवा पुरातत्व महत्व के स्थलों सहित | ग्राम का नाम |
|---|---|---|---|---|---|---|---|---|---|---|
| | | | | वन | साधनों से सिंचित | गैर सिंचित | खेती के लिये उपलब्ध बन्जर (गोचर और चारागाहों सहित) | खेती के लिये अनुपलब्ध | | |
| Approach to village | Nearest town and distance (in kms) | Power supply | Staple food | Forest | Irrigated by source | Unirrigated | Culturable waste(including gauchar and groves) | Area not available for cultivation | Remarks including any place of religious, historical or archaeological interest | Name of Village |
| 11 | 12 | 13 | 14 | 15 | 16 | 17 | 18 | 19 | 20 | 2 |
| .. | . | .. | .. | .. | .. | Uninhabited | . | .. | .. | Chauki |
| FP | Dhar (22) | , | Wheat | .. | 7.98W | 572.50 | 88.70 | 41.17 | .. | Antrai |
| FP | Dhar (22) | .. | Wheat | .. | 4.00O, 1.44W | 294.60 | 63.05 | 15.53 | M(1) | Khiledi |
| KR | Dhar (33) | .. | Wheat, Jowar | .. | 18.56 | 465.91 | 125.85 | 44.94 | .. | Sarwanya |
| KR | Dhar (33) | EAg | Wheat, Jowar | .. | 3.21R | 139.23 | 22.27 | 20.73 | .. | Kandariya |
| KR | Dhar (30) | .. | Wheat, Jowar | .. | .. | 246.14 | 20.24 | 14.85 | .. | Maulani |
| KR | Dhar (38) | .. | Wheat, Jowar | .. | 1.62R | 328.67 | 41.99 | 17.18 | .. | Bagditai |
| .. | . | .. | .. | .. | .. | Uninhabited | .. | . | .. | Sewara |
| PR | Dhar (30) | EA | Wheat, Jowar | .. | 20.20W, 60.70T | 1,342.93 | 242.21 | 135.59 | N(200),T(3), M(1) | Kesoor |
| KR | Dhar (22) | .. | Wheat, Jowar | .. | 34.75W, 4.99T | 1,893.48 | 235.67 | 109.36 | N(3),M(3) | Bijoor |
| PR | Dhar (20) | EAg | Wheat, Jowar | . | 4.29W, 1.60T | 182.57 | 49.49 | 15.99 | .. | Juhawada |
| PR | Dhar (27) | EAg | Wheat, Jowar | .. | 0.61W | 112.92 | 23.90 | 15.62 | .. | Sangsera |
| .. | .. | , | .. | .. | .. | Uninhabited | .. | . | .. | Badwada Khurd |
| PR | Dhar (26) | EA | Wheat, Jowar | .. | 0.50W, 7.86 | 151.96 | 55.45 | 43.35 | N(10),T(1), M(4) | Sadalpur |
| KR | Dhar (25) | EAg | Wheat, Jowar | .. | 10.35R | 272.55 | 60.45 | 20.78 | M(4) | Harsora |
| KR | Dhar (24) | EAg | Wheat, Jowar | . | 2.00W, 10.09R | 334.34 | 59.09 | 22.36 | .. | Machakda |
| KR | Dhar (35) | ED,EAg | Wheat, Maize | . | 8.95R | 197.30 | 3.90 | 23.75 | M(1),T(1) | Lohari Buzurg |
| KR | Dhar (24) | ED,EAg | Wheat, Jowar | .. | 10.35R | 362.44 | 10.72 | 54.86 | M(3) | Bhidota Kot |
| KR | Dhar (22) | EAg | Wheat, Jowar | .. | 2.58R | 71.95 | 5.89 | 21.25 | .. | Kundarsi |
| KR | Dhar (24) | .. | Wheat, Jowar | .. | .. | 101.14 | 3.42 | 17.67 | .. | Hapsi Khedi |

| स्थानीय कोड नम्बर | ग्राम का नाम | ग्राम का कुल क्षेत्रफल (हेक्टेयर में) | कुल जनसंख्या एवं परिवारों की संख्या | उपलब्ध जन-सुविधाएं (यदि ग्राम में सुविधाएं उपलब्ध नहीं है तो कालम में (–) डैश लगाया गया है और उसके बाद ही कोष्ठक में ग्राम से जितनी दूरी पर सुविधाएं उपलब्ध है मोट तौर पर वह दूरी इस प्रकार दर्ज की गई है -5 कि.मी., 5-10 कि.मी. या 10+कि.मी. Amenities available (if not available within the village, a dash (–) is shown in the column and n xt to it in brackets, the distance in broad ranges viz -5kms, 5-10kms. and 10+kms of the nearest place where the facility is available is given). | | | | | | |
|---|---|---|---|---|---|---|---|---|---|
| | | | | शैक्षणिक | चिकित्सा | पीने का पानी | डाक और तार | बाजार/हाट का दिन/के दिन यदि कोई हो | संचार व्यवस्था (बस स्टाप रेलवे-स्टेशन, जल-मार्ग) |
| Location code number | Name of Village | Total area of the village (in hectares) | Total population and number of households | Educational | Medical | Drinking water (Potable) | Post and Telegraph | Day or days of the market/hat, if any | Communications (Bus-stop, railway station, water way). |
| 1 | 2 | 3 | 4 | 5 | 6 | 7 | 8 | 9 | 10 |
| 81 | कड़ोला बुजुर्ग | 266 01 | 190(29) | –(–5) | -(5–10) | HP | –(5–10) | –(5–10) | –(5–10) |
| 82 | छड़ौदा | 228 93 | 164(31) | -(-5) | –(–5) | HP | –(–5) | –(–5) | -(-5) |
| 83 | कड़ोला खुर्द | 360.28 | 274(43) | -(-5) | -(-5) | W | –(–5) | –(10+) | –(–5) |
| 84 | दौलतपुर | 235.43 | 223(35) | -(–5) | –(5–10) | W | –(–5) | –(5–10) | –(–5) |
| 85 | सिरसोदा | 679.37 | 511(79) | P(1) | –(5–10) | R | –(-5) | –(5–10) | –(–5) |
| 86 | कियामत खेड़ी | 172.59 | 175(23) | –(–5) | –(5–10) | W | –(–5) | –(5–10) | –(–5) |
| 87 | मेंहदी खेड़ी | 207 65 | 54(7) | –(–5) | –(10+) | R | –(–5) | –(10+) | –(–5) |
| 88 | उटावद | 1 453 50 | 1,407(250) | P(1),M(1) | –(5–10) | W,R | PO | –(5–10) | BS |
| 89 | उतरसी | 507.00 | 278(43) | –(–5) | –(5–10) | R,HP | –(-5) | –(5–10) | –(–5) |
| 90 | खामला | 272.00 | 158(25) | –(–5) | –(5–10) | W,HP | –(–5) | –(5–10) | –(–5) |
| 91 | कालम खेड़ी | 402.00 | 413(68) | P(1) | –(5–10) | W,HP | –(–5) | –(5–10) | –(–5) |
| 92 | जम्बूर खेड़ी | 201.00 | 136(22) | -(-5) | –(5–10) | W,HP | –(5–10) | –(5–10) | –(–5) |
| 93 | बगड़ी तुर्क | 489.00 | 766(128) | P(1) | –(5-10) | W,HP | –(5–10) | –(5–10) | –(–5) |
| 94 | देदला | 2,603.00 | 3,003(472) | P(2) | –(–5) | W,HP | –(–5) | –(10+) | –(–5) |
| 95 | देलमी | 1,173.57 | 636(101) | P(1) | HC(1) | HP,W | –(5–10) | –(5–10) | -(5-10) |
| 96 | धर वरा | 855.58 | 577(92) | P(1) | –(5–10) | W | –(5–10) | –(5–10) | –(5–10) |
| 97 | बड़ीपली | 316.00 | 442(59) | P(1) | –(5–10) | W,HP | –(5–10) | -(–5) | –(5–10) |
| 98 | सीनापाट | 380 00 | 549(98) | –(–5) | –(5-10) | R | -(5-10) | -(5-10) | –(5–10) |
| 99 | पाडल्या | 813.00 | 860(130) | P(1) | –(5–10) | W | –(5–10) | –(5–10) | –(5–10) |
| 100 | बागड़िया | 868.00 | 974(162) | P(1) | –(5–10) | W | –(5–10) | –(5–10) | –(5–10) |

## Amenities and Land use

## Dhar Tahsil

| गाम तक पहुंचने का मार्ग | निकटतम नगर एवं उसकी दूरी (कि. मी. में) | बिजली की सुविधा | मुख्य खाद्यान्न | भूमि उपयोग (अर्थात भूमि उपयोग की विभिन्न किस्मों के क्षेत्र हेक्टेयर में निकटतम दशमलव के दो स्थान तक) Land use (i e area under different types of Land use in hectares rounded up, to 2 decimal places.) | | | | | टिप्पणी धार्मिक ऐतिहासिक अथवा पुरातत्व महत्व के स्थलों सहित | गाम का नाम |
|---|---|---|---|---|---|---|---|---|---|---|
| | | | | वन | साधनों से सिंचित | गैर सिंचित | खेती के लिये उपलब्ध बन्जर (गोचर और बागाहों सहित) | खेती के लिये अनुपलब्ध | | |
| Approach to village | Nearest town and distance (in kms) | Power supply | Staple food | Forest | Irrigated by source | Unirrigated | Culturable waste(including gauchar and groves) | Area not available for cultivation | Remarks including any place of religious, historical or archaeological interest | Name of Village |
| 11 | 12 | 13 | 14 | 15 | 16 | 17 | 18 | 19 | 20 | 2 |
| KR | Dhar (23) | .. | Wheat, Jowar | .. | .. | 226.59 | 2 79 | 36.63 | .. | Kadola Buzurg |
| KR | Dhar (22) | ED,EAg | Wheat, Jowar | .. | 5.63R | 192.28 | 5 28 | 25 74 | .. | Chhadoda |
| KR | Dhar (12) | . | Wheat, Jowar | .. | .. | 285.82 | 18.73 | 55 73 | .. | Kadola Khurd |
| KR | Dhar (10) | .. | Wheat, Jowar | .. | .. | 188.35 | 14.10 | 32 98 | .. | Daulatpur |
| KR | Dhar (10) | .. | Wheat, Jowar | . | 6 17R | 564.94 | 22 10 | 86.16 | .. | Sirsoda |
| KR | Dhar (8) | EAg | Wheat, Jowar | .. | 23.54W | 111.92 | 4.85 | 32.28 | .. | Niyamat Khedi |
| KR | Dhar (12) | .. | Wheat, Jowar | .. | .. | 173.59 | 7.06 | 27 00 | .. | Mehndi Khedi |
| PR | Dhar (10) | ED,EAg | Wheat | .. | 84.67R | 1,133.11 | 64.35 | 171.37 | N(10),M(1), T(2) | Utawad |
| FP | Dhar (8) | .. | Wheat, Jowar | .. | 10.00W | 383.00 | 100.00 | 14.00 | .. | Utarsi |
| FP | Dhar (9) | .. | Wheat, Jowar | . | 9.00W | 233.00 | 27.00 | 3 00 | .. | Khamla |
| FP | Dhar (8) | .. | Wheat, Jowar | .. | 13.00W | 317.00 | 64.00 | 8 00 | .. | Kalam Khedi |
| FP | Dhar (6) | .. | Wheat, Jowar | .. | 18.00W | 155 00 | 24 00 | 4 00 | .. | Jamboor Khedi |
| FP | Dhar (5) | .. | Wheat, Jowar | . | 30.00W | 369 00 | 78 00 | 12 00 | .. | Bagdi Turk |
| FP | Dhar (15) | EA | Wheat | .. | 74 00W | 2,109 00 | 62.00 | 358 00 | .. | Dedla |
| PR | Dhar (13) | EA | Wheat | . | 2 02W | 716 58 | 291 73 | 163 24 | .. | Delmi |
| KR | Dhar (8) | .. | Wheat | .. | 11.31TK | 711.65 | 60.52 | 72.10 | .. | Dharawara |
| FP | Dhar (6) | .. | Maize | .. | 9.00 | 269 00 | 19.00 | 19 00 | .. | Badpipli |
| FP | Dhar (6) | .. | Maize | .. | 6 00 | 249 00 | 98 00 | 27.00 | .. | Sitapat |
| KR | Dhar (8) | .. | Wheat, Jowar | .. | 37.00TK | 591 00 | 122 00 | 63.00 | .. | Padalya |
| FP | Dhar (8) | .. | Wheat, Jowar | .. | 10.00 | 699.00 | 112.00 | 47.00 | .. | Pagadiya |

| स्थानीय कोड नम्बर | ग्राम का नाम | ग्राम का कुल क्षेत्रफल (हेक्टेयर में) | कुल जनसंख्या एवं परिवारों की संख्या | उपलब्ध जन-सुविधाएं (यदि ग्राम में सुविधाएं उपलब्ध नहीं है तो कालम में (–) डैश लगाया गया है और उसके बाद ही कोष्ठक में ग्राम से जितनी दूरी पर सुविधाएं उपलब्ध है मोट तौर पर वह दूरी इस प्रकार दर्ज की गई है -5 कि.मी., 5-10 कि.मी. या 10+कि.मी. Amenities available (if not available within the village, a dash (–) is shown in the column and next to it in brackets, the distance in broad ranges viz -5kms, 5-10kms, and 10+kms of the nearest place where the facility is available is given). | | | | | | |
|---|---|---|---|---|---|---|---|---|---|
| | | | | शैक्षणिक | चिकित्सा | पीने का पानी | डाक और तार | बाजार/हाट का दिन/ के दिन यदि कोई हो | संचार व्यवस्था (बस स्टाप रेलवे-स्टेशन, जल-मार्ग) |
| Location code number | Name of Village | Total area of the village (in hectares) | Total population and number of households | Educational | Medical | Drinking water (Potable) | Post and Telegraph | Day or days of the market/ hat, if any | Communications (Bus-stop, railway station, water way), |
| 1 | 2 | 3 | 4 | 5 | 6 | 7 | 8 | 9 | 10 |
| 101 | रतनागरा | 294.44 | .. | वीरान | ... | .. | .. | .. | .. |
| 102 | खानपुरा | 139.40 | | वीरान | .. | .. | .. | .. | .. |
| 103 | हिम्मतगढ़ | 491.31 | 368(65) | –(–5) | –(–5) | W | –(–5) | –(–5) | –(–5) |
| 104 | माफीपुरा | 526.71 | 511(80) | P(1) | –(–5) | W | –(–5) | –(–5) | –(–5) |
| 105 | मुसापुरा | 550.92 | 233(44) | –(–5) | –(–5) | N | –(–5) | –(–5) | –(–5) |
| 106 | मोहनपुर | 729.35 | 964(136) | P(1) | –(5–10) | N,W | –(5–10) | –(5–10) | –(5–10) |
| 107 | खांदन खुर्द | 288.85 | 280(33) | –(5–10) | –(5–10) | W | –(5–10) | –(5–10) | –(5–10) |
| 108 | मालीवाड़ा | 504.08 | .. | वीरान | .. | .. | .. | .. | .. |
| 109 | शाहपुरा | 63.91 | .. | वीरान | .. | .. | .. | .. | .. |
| 110 | इस्लामपुरा | 180.80 | . | वीरान | .. | .. | .. | .. | .. |
| 111 | ज्ञानपुरा | 608.48 | 592(103) | P(1) | –(–5) | W | –(–5) | –(–5) | –(–5) |
| 112 | आमखेड़ा | 449.55 | 176(31) | –(–5) | –(–5) | N | –(–5) | –(–5) | –(–5) |
| 113 | मतलबपुरा | 240.05 | .. | वीरान | .. | .. | .. | .. | .. |
| 114 | आथर | 216.28 | .. | वीरान | .. | .. | .. | .. | .. |
| 115 | तिरला | 1,479.19 | 2,347(410) | P(2), M(2), PUC(1) | D(1) | W | PO | Thursday | BS |
| 116 | खरसुर | 708.00 | 518(87) | P(1) | –(5–10) | W | –(–5) | –(5–10) | –(5–10) |
| 117 | बोरदा | 390.00 | 385(66) | P(1) | –(5–10) | HP | –(–5) | –(5–10) | –(5–10) |
| 118 | चिकल्दा | 1,041.00 | 904(161) | P(1), M(1) | –(5–10) | W | PO | –(5–10) | –(5–10) |
| 119 | चिलूर | 897.59 | 942(151) | P(1), M(1) | H(1), HC(1) | W | –(5–10) | –(10+) | –(10+) |
| 120 | बोदवाड़ा बुजुर्ग | 635.96 | 593(108) | P(1), M(1) | –(5–10) | W | –(–5) | –(10+) | BS |

## Amenities and Land use

## Dhar Tahsil

| ग्राम तक पहुंचने का मार्ग | निकटतम नगर एवं उसकी दूरी (कि. मी. में) | बिजली की सुविधा | मुख्य खाद्यान्न | भूमि उपयोग (अर्थात भूमि उपयोग की विभिन्न किस्मों के क्षेत्र हेक्टेयर में निकटतम दशमलव के दो स्थान तक) Land use (i e area under different types of Land use in hectares rounded up, to 2 decimal places.) | | | | | टिप्पणी धार्मिक ऐतिहासिक अथवा पुरातत्व महत्व के स्थलों सहित | ग्राम का नाम |
|---|---|---|---|---|---|---|---|---|---|---|
| | | | | वन | साधनों से सिंचित | गैर सिंचित | खेती के लिये उपलब्ध बन्जर (गोचर और चारागाहों सहित) | खेती के लिये अनुपलब्ध | | |
| Approach to village | Nearest town and distance (in kms) | Power supply | Staple food | Forest | Irrigated by source | Unirrigated | Culturable waste(including gatchar and groves) | Area not available for cultivation | Remarks including any place of religious, historical or archaeological interest | Name of Village |
| 11 | 12 | 13 | 14 | 15 | 16 | 17 | 18 | 19 | 20 | 2 |
| .. .. | | .. | .. | .. | Uninhabited | | .. | .. | .. | Ratnagara |
| .. .. | | .. | .. | .. | Uninhabited | | .. | .. | .. | Khanpura |
| KR | Dhar (3) | .. | Jowar, Maize | .. | 74.64TK | 228.21 | 43.71 | 144.75 | .. | Himmatgarh |
| KR | Dhar (3) | .. | Jowar, Maize | .. | .. | 334.28 | 87.65 | 104.78 | .. | Mafipura |
| KR | Dhar (3) | .. | Jowar, Maize | .. | .. | 429.52 | 36.67 | 84.73 | .. | Musapura |
| KR | Dhar (7) | .. | Jowar, Maize | .. | 0.88W | 304.39 | 65.65 | 358.43 | .. | Mohanpur |
| KR | Dhar (5) | .. | Jowar, Maize | .. | .. | 148.37 | 43.27 | 97.21 | .. | Khandan Khurd |
| .. .. | | .. | .. | .. | Uninhabited | | .. | .. | .. | Maliwada |
| .. .. | | .. | .. | .. | Uninhabited | | .. | .. | .. | Shahpura |
| .. .. | | .. | .. | .. | Uninhabited | | .. | .. | .. | Islampura |
| PR | Dhar (4) | ED, EAg | Wheat, Gram | .. | 17.27 | 418.25 | 36.94 | 136.02 | M(2) | Gyanpura |
| PR | Dhar (3) | .. | Wheat, Gram | .. | 10.81 | 157.28 | 135.36 | 146.10 | .. | Amkheda |
| .. .. | | .. | .. | .. | Uninhabited | | .. | .. | .. | Matlabpura |
| .. .. | | .. | .. | .. | Uninhabited | | .. | .. | .. | Athar |
| PR | Dhar (8) | ED, EAg | Wheat | .. | 66.38W | 1,184.38 | 49.55 | 178.88 | .. | Tirla |
| KR | Dhar (8) | ED, EAg | Wheat | .. | 12 00 | 588.00 | 12.00 | 96.00 | .. | Kharampur |
| KR | Dhar (7) | ED, EAg | Wheat | .. | 30.00 | 300.00 | 9.00 | 51.00 | .. | Borda |
| KR | Dhar (6) | ED, EAg | Wheat | .. | 21.00 | 852.00 | 26.00 | 142.00 | .. | Chikalya |
| KR | Dhar (16) | ED, EAg | Wheat | .. | 34.16TK, W | 709.64 | 83.24 | 70.55 | .. | Chilur |
| PR | Dhar (12) | ED, EAg | Wheat | .. | 7.09TK | 548.79 | 43.74 | 36.34 | .. | Bodwada Buzurg |

| स्थानीय कोड नम्बर | गाम का नाम | गाम का कुल क्षेत्रफल (हेक्टेयर में) | कुल जनसंख्या एवं परिवारों की संख्या | उपलब्ध जन-सुविधाएं (यदि गाम में सुविधाएं उपलब्ध नहीं है तो कालम में (–) डैश लगाया गया है और उसके बाद ही कोष्ठक में गाम से जितनी दूरी पर सुविधाएं उपलब्ध है मोट तौर पर वह दूरी इस प्रकार दर्ज की गई है –5 कि.मी., 5-10 कि.मी. या 10+कि.मी. Amenities available (if not available within the village, a dash (–) is shown in the column and next to it in brackets, the distance in broad ranges viz -5kms, 5-10kms, and 10+kms of the nearest place where the facility is available is given). | | | | | | |
|---|---|---|---|---|---|---|---|---|---|
| Location code number | Name of Village | Total area of the village (in hectares) | Total population and number of households | शैक्षणिक Educational | चिकित्सा Medical | पीने का पानी Drinking water (Potable) | डाक और तार Post and Telegraph | बाजार/हाट का दिन/ के दिन यदि कोई हो Day or days of the market/ hat, if any | संचार व्यवस्था (बस स्टाप रेलवे-स्टेशन, जल-मार्ग) Communications (Bus-stop, railway station, water way), |
| 1 | 2 | 3 | 4 | 5 | 6 | 7 | 8 | 9 | 10 |
| 121 | रायपुरिया | 319.42 | 362(57) | P(1) | –(5–10) | W | –(–5) | –(10+) | –(–5) |
| 122 | नलावदा | 571.59 | 600(108) | P(1) | –(10+) | HP | –(5–10) | –(10+) | –(5–10) |
| 123 | नांदन खेड़ा | 551 43 | 585(106) | P(1) | –(10+) | HP | –(–5) | –(10+) | –(–5) |
| 124 | नांदनवासा | 303 21 | 292(46) | P(1) | –(10+) | HP | –(5–10) | –(10+) | –(5–10) |
| 125 | हजरतपुर | 505.15 | 262(40) | P(1) | –(10+) | W | –(–5) | –(10+) | –(–5) |
| 126 | रानीपुरा | 161.75 | 153(27) | –(–5) | –(–5) | W,N | –(–5) | –(5–10) | –(–5) |
| 127 | गंगानगर | 189 14 | 173(33) | –(–5) | –(–5) | W | –(–5) | –(5–10) | –(–5) |
| 128 | अम्बापाटड़ी | 15 25 | .. | | वीरान | . | . | .. | . |
| 129 | जुना गोलपुरा | 52 57 | .. | . | वीरान | .. | .. | .. | .. |
| 130 | पेमीपुरा | 30 95 | 43(8) | –(–5) | –(–5) | N | –(–5) | –(5–10) | –(–5) |
| 131 | आमल्या भेरु | 121.64 | 125(18) | –(–5) | –(–5) | N | –(–5) | –(5–10) | –(–5) |
| 132 | नहारछाजा | 155 86 | 21(3) | –(–5) | –(–5) | N | –(–5) | –(5–10) | –(–5) |
| 133 | घोड़ाबाव | 275.71 | 260(40) | P(1) | –(–5) | W | –(–5) | –(5–10) | –(–5) |
| 134 | चाकल्या | 166.80 | 330(40) | –(–5) | –(–5) | HP | –(–5) | –(5–10) | –(–5) |
| 135 | चमार कुवा | 75 65 | 49(5) | –(–5) | –(5–10) | HP | –(5–10) | –(5–10) | –(5–10) |
| 136 | भूरी माल | 142 23 | 87(10) | –(–5) | –(5–10) | N | –(5–10) | –(5–10) | –(5–10) |
| 137 | भूतीबावड़ी | 138 81 | 219(29) | –(–5) | –(5–10) | W | –(5–10) | –(5–10) | –(5–10) |
| 138 | अम्बापुरा | 110.42 | 181(26) | –(–5) | –(5–10) | W | –(5–10) | –(5–10) | –(5–10) |
| 139 | बालदीपुरा | 150.62 | 85(14) | –(–5) | –(5–10) | W,N | –(5–10) | –(5–10) | (5–10) |
| 140 | मवड़ीपुरा | 27.19 | 140(18) | –(–5) | –(5–10) | HP | –(5–10) | –(10+) | –(5–10) |

**Amenities and Land use** **Dhar Tahsil**

| ग्राम तक पहुंचने का मार्ग | निकटतम नगर एव उसकी दूरी (कि.मी. में) | बिजली की सुविधा | मुख्य खाद्यान्न | भूमि उपयोग (अर्थात भूमि उपयोग की विभिन्न किस्मों के क्षेत्र हेक्टेयर में निकटतम दशमलव के दो स्थान तक) Land use (i e area under different types of Land use in hectares rounded up, to 2 decimal places.) | | | | | टिप्पणी धार्मिक ऐतिहासिक अथवा पुरातत्व महत्व के स्थलों सहित | ग्राम का नाम |
|---|---|---|---|---|---|---|---|---|---|---|
| | | | | वन | साधनों से सिचित | गैर सिचित | खेती के लिये उपलब्ध बन्जर (गोचर और चारागाहों सहित) | खेती के लिये अनुपलब्ध | | |
| Approach to village | Nearest town and distance (in kms) | Power supply | Staple food | Forest | Irrigated by source | Unirrigated | Culturable waste(including gauchar and groves) | Area not available for cultivation | Remarks including any place of religious, historical or archaeological interest | Name of Village |
| 11 | 12 | 13 | 14 | 15 | 16 | 17 | 18 | 19 | 20 | 2 |
| KR | Dhar (12) | ED,EAg | Wheat | .. | 30.93W | 219 67 | 46.67 | 22.15 | .. | Raipuriya |
| FP | Dhar (16) | ED,EAg | Wheat | . | 9.76W | 464.01 | 47 20 | 50.62 | .. | Nalawada |
| FP | Dhar (16) | .. | Wheat | .. | 1.86 | 421 10 | 39.29 | 89.18 | .. | Nandan Kheda |
| FP | Dhar (17) | .. | Wheat | .. | 2.48W | 242.24 | 25.03 | 33.46 | .. | Nandanwasa |
| FP | Dhar (16) | .. | Wheat | .. | 0.58W | 423 56 | 29.66 | 51.35 | .. | Hajratpur |
| KR | Dhar (10) | ED,EAg | Jowar, Maize | .. | 11.43W | 103.53 | 29.14 | 17.65 | .. | Ranipura |
| KR | Dhar (9) | ED,EAg | Jowar, Maize | .. | 1.33 | 113 17 | 32.84 | 41 80 | M(1),C(1) | Ganganagar |
| .. | .. | .. | .. | .. | .. | Uninhabited | .. | .. | .. | Ambapatadi |
| .. | . | .. | .. | .. | .. | Uninhabited | . | .. | .. | Junagolpura |
| KR | Dhar (8) | .. | Jowar, Maize | .. | .. | 26.85 | 0.95 | 3.15 | .. | Pemipura |
| KR | Dhar (8) | .. | Jowar, Maize | 17.65 | .. | 55.06 | 46.93 | 2.00 | .. | Amalya Bheru |
| FP | Dhar (9) | .. | Jowar, Maize | 133.97 | .. | 10.45 | 5.00 | 6.44 | .. | Naharchhaja |
| KR | Dhar (10) | . | Jowar, Maize | 113.64 | .. | 98.89 | 33.27 | 29 91 | .. | Ghodabaw |
| KR | Dhar (9) | .. | Jowar, Maize | 28.61 | .. | 93.96 | 15.02 | 29.21 | .. | Chakalya |
| KR | Dhar (10) | .. | Jowar, Maize | 17.31 | .. | 32.96 | 7 20 | 18.18 | .. | Chamar Kuwa |
| KR | Dhar (10) | .. | Jowar, Maize | 58 68 | .. | 53.55 | 7 86 | 22.14 | .. | Bhurimal |
| KR | Dhar (10) | .. | Jowar, Maize | .. | .. | 108.32 | 24 60 | 5 89 | .. | Bhutibawdi |
| KR | Dhar (10) | .. | Jowar, Maize | 26.26 | .. | 52 35 | 5 85 | 25 96 | .. | Ambapura |
| KR | Dhar (10) | .. | Jowar, Maize | 88.52 | .. | 40.03 | 20.45 | 1 62 | .. | Baljipura |
| KR | Dhar (11) | .. | Jowar, Maize | .. | .. | 23.39 | 3.04 | 0.76 | .. | Mawdipura |

| स्थानीय कोड नम्बर | ग्राम का नाम | ग्राम का कुल क्षेत्रफल (हेक्टेयर में) | कुल जनसंख्या एवं परिवारों की संख्या | उपलब्ध जन-सुविधाएं (यदि ग्राम में सुविधाएं उपलब्ध नहीं है तो कालम में (–) डैश लगाया गया है और उसके बाद ही कोष्ठक में ग्राम से जितनी दूरी पर सुविधाएं उपलब्ध है मोट तौर पर वह दूरी इस प्रकार दर्ज की गई है -5 कि.मी., 5-10 कि.मी. या 10+कि.मी. Amenities available (if not available within the village, a dash (–) is shown in the column and next to it in brackets, the distance in broad ranges viz -5kms, 5-10kms. and 10+kms of the nearest place where the facility is available is given). | | | | | | |
|---|---|---|---|---|---|---|---|---|---|
| | | | | शैक्षणिक | चिकित्सा | पीने का पानी | डाक और तार | बाजार/हाट का दिन/ के दिन यदि कोई हो | संचार व्यवस्था (बस स्टाप रेलवे-स्टेशन, जल-मार्ग) |
| Location code number | Name of Village | Total area of the village (in hectares) | Total population and number of households | Educational | Medical | Drinking water (Potable) | Post and Telegraph | Day or days of the market/ hat, if any | Communications (Bus-stop, railway station, water way). |
| 1 | 2 | 3 | 4 | 5 | 6 | 7 | 8 | 9 | 10 |
| 141 | मुरादेवी | 290.00 | 54(9) | –(–5) | –(10+) | N | –(10+) | –(10+) | –(10+) |
| 142 | कोकलझिरी | 388 73 | 199(39) | –(–5) | –(10+) | N | –(10+) | –(10+) | –(10+) |
| 143 | अम्बा कुन्डीया | 261 39 | 81(11) | –(–5) | –(10+) | N | –(10+) | –(10+) | –(10+) |
| 144 | सियारी | 752.62 | 474(78) | P(1) | –(10+) | W,N | –(10+) | –(10+) | –(10+) |
| 145 | मड़ा | 64.90 | . | .. | वीरान | .. | .. | .. | . |
| 146 | बडलीपुरा | 78.68 | 46(7) | –(-5) | –(10+) | W | –(10+) | –(10+) | –(10+) |
| 147 | अन्डीबेड़ा | 128.56 | . | .. | वीरान | .. | .. | .. | .. |
| 148 | बोरी कुंडाल | 45 08 | 124(18) | –(5–10) | –(10+) | R | –(10+) | –(10+) | –(10+) |
| 149 | धोला हनुमान | 168.24 | 174(28) | –(–5) | –(10+) | W,N | –(10+) | –(10+) | –(10+) |
| 150 | मान्डली | 191.27 | 156(24) | –(–5) | –(10+) | W,HP | –(10+) | –(10+) | –(10+) |
| 151 | खिड़किया कलां | 422 96 | 230(31) | P(1) | –(10+) | W,HP,N | –(10+) | –(10+) | –(10+) |
| 152 | खिड़किया खुर्द | 231.31 | 75(10) | –(–5) | –(10+) | W,HP,N | –(10+) | –(10+) | –(10+) |
| 153 | तेलीपुरा | 201.62 | 25(4) | –(5–10) | –(10+) | R | –(10+) | –(10+) | –(10+) |
| 154 | बाकली कलां | 117.51 | 159(20) | –(5–10) | –(10+) | R | –(10+) | –(10+) | –(10+) |
| 155 | बाकली खुर्द | 101 91 | 33(7) | –(5–10) | –(10+) | R | –(10+) | –(10+) | –(10+) |
| 156 | आमला | 724 41 | 475(74) | P(1) | –(5–10) | R,HP,W | –(5–10) | –(–5) | –(–5) |
| 157 | गवाड़ी | 220 07 | 168(21) | –(–5) | –(5–10) | R | –(5–10) | –(–5) | –(–5) |
| 158 | गढ | 305 87 | 139(16) | –(–5) | –(5–10) | R | –(5–10) | –(–5) | –(–5) |
| 159 | कुन्ड़ी | 215.08 | 66(12) | –(–5) | –(10+) | R | –(10+) | –(5–10) | –(5–10) |
| 160 | बड़लीपुरा खुर्द | 68.56 | 17(6) | –(–5) | –(10+) | R | –(10+) | –(5–10) | –(5–10) |

## Amenities and Land use

## Dhar Tahsil

| ग्राम तक पहुंचने का मार्ग | निकटतम नगर एवं उसकी दूरी (कि. मी. में) | बिजली की सुविधा | मुख्य खाद्यान्न | भूमि उपयोग (अर्थात भूमि उपयोग की विभिन्न किस्मों के क्षेत्र हेक्टेयर में निकटतम दशमलव के दो स्थान तक) Land use (i e area under different types of Land use in hectares rounded up, to 2 decimal places.) | | | | | टिप्पणी धार्मिक ऐतिहासिक अथवा पुरातत्व महत्व के स्थलों सहित | ग्राम का नाम |
|---|---|---|---|---|---|---|---|---|---|---|
| | | | | वन | साधनों से सिंचित | गैर सिंचित | खेती के लिये उपलब्ध बन्जर (गोचर और चारागाहों सहित) | खेती के लिये अनुपलब्ध | | |
| Approach to village | Nearest town and distance (in kms) | Power supply | Staple food | Forest | Irrigated by source | Unirrigated | Culturable waste(including gauchar and groves) | Area not available for cultivation | Remarks including any place of religious, historical or archaeological interest | Name of Village |
| 11 | 12 | 13 | 14 | 15 | 16 | 17 | 18 | 19 | 20 | 2 |
| KR | Dhar (20) | .. | Jowar, Maize | 281.95 | .. | 4.56 | 2.72 | 0.77 | .. | Suradevi |
| FP | Dhar (18) | .. | Jowar, Maize | 317.71 | .. | 33.01 | 11.90 | 26.11 | . | Kokaljhiri |
| FP | Dhar (20) | .. | Jowar, Maize | 212.78 | .. | 22.71 | 14.88 | 11.02 | .. | Amba Kundiya |
| FP | Dhar (24) | .. | Jowar, Maize | 547.09 | 0.93R | 124.87 | 40.91 | 38.82 | .. | Siyari |
| .. | .. | .. | .. | .. | .. | Uninhabited | | .. | .. | Mada |
| FP | Dhar (20) | .. | Jowar, Maize | 36.25 | .. | 30.23 | 3.71 | 8.49 | .. | Badlipura |
| .. | .. | .. | .. | .. | .. | Uninhabited | | .. | .. | Andibeda |
| KR | Dhar (24) | .. | Jowar, Maize | 25.96 | .. | 13.31 | 1.60 | 4.21 | .. | Borikundal |
| KR | Dhar (19) | .. | Jowar, Maize | 104.49 | .. | 43.55 | 5.18 | 15.02 | .. | Dhola Hanuman |
| KR | Dhar (22) | .. | Jowar, Maize | 118.60 | .. | 39.31 | 6.45 | 26.91 | .. | Mandali |
| KR | Dhar (25) | .. | Jowar, Maize | 379.18 | 1.91W | 31.76 | 04.66 | 05.45 | .. | Khidkya Kalan |
| KR | Dhar (25) | .. | Jowar, Maize | 190.55 | 0.65W | 20.82 | 04.19 | 15.10 | . | Khidkya Khurd |
| KR | Dhar (24) | .. | Jowar, Maize | 172.47 | .. | 19.41 | 6.00 | 3.74 | .. | Telipura |
| KR | Dhar (26) | .. | Jowar, Maize | 69.44 | .. | 28.45 | 7.78 | 11.84 | .. | Bakli Kalan |
| KR | Dhar (25) | .. | Jowar, Maize | 83.11 | .. | 12.30 | 1.59 | 4.91 | . | Bakli Khurd |
| KR | Dhar (45) | .. | Jowar, Maize | 273.28 | 2.70R | 347.16 | 50.29 | 50.98 | .. | Amla |
| KR | Dhar (46) | .. | Jowar, Maize | 122.99 | .. | 80.22 | 9.54 | 7.32 | .. | Guwadi |
| KR | Dhar (47) | .. | Jowar, Maize | 236.14 | . | 53.90 | 9.42 | 6.41 | .. | Garh |
| KR | Dhar (51) | .. | Jowar, Maize | 142.78 | .. | 39.96 | 21.25 | 11.09 | .. | Kundi |
| KR | Dhar (49) | .. | Jowar, Maize | 32.99 | .. | 16.73 | 7.64 | 11.20 | .. | Badlipura Khurd |

| स्थानीय कोड नम्बर | ग्राम का नाम | ग्राम का कुल क्षेत्रफल (हैक्टेयर में) | कुल जनसंख्या एवं परिवारों की संख्या | उपलब्ध जन-सुविधाएं (यदि ग्राम में सुविधाएं उपलब्ध नहीं है तो कालम में (–) हैश लगाया गया है और उसके बाद ही कोष्ठक में ग्राम से जितनी दूरी पर सुविधाएं उपलब्ध है मोटे तौर पर वह दूरी इस प्रकार दर्ज की गई है -5 कि.मी., 5-10 कि.मी. या 10+कि.मी. Amenities available (if not available within the village, a dash (–) is shown in the column and next to it in brackets, the distance in broad ranges viz -5kms, 5-10kms. and 10+kms of the nearest place where the facility is available is given). | | | | | | |
|---|---|---|---|---|---|---|---|---|---|
| | | | | शैक्षणिक | चिकित्सा | पीने का पानी | डाक और तार | बाजार/हाट का दिन/ के दिन यदि कोई हो | संचार व्यवस्था (बस स्टाप रेलवे-स्टेशन, जल-मार्ग) |
| Location code number | Name of Village | Total area of the village (in hectares) | Total population and number of households | Educational | Medical | Drinking water (Potable) | Post and Telegraph | Day or days of the market/ hat, if any | Communications (Bus-stop, railway station, water way), |
| 1 | 2 | 3 | 4 | 5 | 6 | 7 | 8 | 9 | 10 |
| 161 | बड़लीपुरा कलां | 28.10 | 187(20) | –(–5 | –(5–10) | W, R | –(5–10) | –(–5) | –(–5) |
| 162 | डडीयाला | 74.01 | 30(4) | –(–5) | –(10+) | R | –(10+) | –(–5) | –(–5) |
| 163 | फरबतपुरा | 290.53 | 373(47) | P(1) | –(5–10) | HP, R | –(5–10) | –(5–10) | –(–5) |
| 164 | मतीपुरा | 93.97 | 216(30) | P(1) | –(5–10) | R, HP | –(5–10) | –(5–10) | –(–5) |
| 165 | मीना खेड़ी | 220.13 | 381(54) | P(1) | –(5–10) | W, R, HP | –(5–10) | –(–5) | –(–5) |
| 166 | गाड़ाघाट | 112.59 | 182(21) | –(–5) | –(5–10) | R | –(5–10) | –(–5) | –(–5) |
| 167 | गोलपुरा | 169.45 | 112(15) | –(–5) | –(5–10) | R | –(5–10) | –(–5) | –(–5) |
| 168 | कलावदा | 181.12 | 323(48) | P(1) | PHC(1) | W, R, HP | –(5–10) | Tuesday | –(–5) |
| 169 | रेहटीया | 101.38 | 134(20) | –(–5) | –(–5) | W | –(5–10) | –(–5) | –(–5) |
| 170 | मांगवी कलां | 223.94 | 288(43) | P(1) | –(–5) | W | –(10+) | –(–5) | –(5–10) |
| 171 | मांगवी खुर्द | 133.53 | 98(13) | –(–5) | –(–5) | W | –(5–10) | –(–5) | –(5–10) |
| 172 | कामता | 344.08 | 270(36) | –(–5) | –(–5) | R | –(10+) | –(–5) | –(5–10) |
| 173 | खरवारी | 345.63 | 67(6) | –(–5) | –(–5) | W, N | –(10+) | –(–5) | –(5–10) |
| 174 | सिन्धकुवा | 339.18 | 165(23) | –(–5) | –(–5) | N, HP | –(–5) | –(–5) | –(5–10) |
| 175 | भरकुवा | 443.80 | 249(35) | –(–5) | –(–5) | W | –(5–10) | –(–5) | –(5–10) |
| 176 | खानपुरा | 97.59 | 213(34) | –(–5) | –(–5) | W | –(5–10) | –(–5) | –(–5) |
| 177 | देवीपुरा | 121.61 | 157(19) | –(–5) | –(–5) | W | –(5–10) | –(–5) | –(–5) |
| 178 | भूवादा | 385.90 | 374(53) | –(–5) | –(–5) | W | –(5–10) | –(–5) | –(–5) |
| 179 | नीमटोका | 81.67 | 108(18) | –(–5) | –(–5) | N | –(5–10) | –(–5) | –(–5) |
| 180 | निशानिया | 34.90 | 90(13) | –(–5) | –(–5) | N | –(5–10) | –(–5) | –(–5) |

**Amenities and Land use** **Dhar Tahsil**

| ग्राम तक पहुंचने का मार्ग | निकटतम नगर एवं उसकी दूरी (कि. मी. में) | बिजली की सुविधा | मुख्य खाद्यान्न | भूमि उपयोग (अर्थात भूमि उपयोग की विभिन्न किस्मों के क्षेत्र हेक्टेयर में निकटतम दशमलव के दो स्थान तक) Land use (i e area under different types of Land use in hectares rounded up, to 2 decimal places.) | | | | | टिप्पणी धार्मिक ऐतिहासिक अथवा पुरातत्व महत्व के स्थलों सहित | ग्राम का नाम |
|---|---|---|---|---|---|---|---|---|---|---|
| | | | | वन | साधनों से सिंचित | गैर सिंचित | खेती के लिये उपलब्ध बन्जर (गोचर और चारागाहों सहित) | खेती के लिये अनुपलब्ध | | |
| Approach to village | Nearest town and distance (in kms) | Power supply | Staple food | Forest | Irrigated by source | Unirrigated | Culturable waste(including gauchar and groves) | Area not available for cultivation | Remarks including any place of religious, historical or archaeological interest | Name of Village |
| 11 | 12 | 13 | 14 | 15 | 16 | 17 | 18 | 19 | 20 | 2 |
| KR | Dhar (50) | .. | Jowar, Maize | .. | 0.64R | 21.32 | 2.96 | 3.18 | .. | Badlipura Kalan |
| KR | Dhar (51) | .. | Jowar, Maize | 42.44 | .. | 20.55 | 9.49 | 1.53 | .. | Dadiyala |
| KR | Dhar (50) | .. | Jowar Maize | 148.85 | .. | 91.97 | 28.43 | 21.28 | .. | Parbatpura |
| KR | Dhar (46) | .. | Jowar, Maize | 20.14 | .. | 47.33 | 7.35 | 19.15 | .. | Satipura |
| KR | Dhar (45) | .. | Jowar, Maize | 3.89 | .. | 166.28 | 36.48 | 13.48 | .. | Mina Khedi |
| KR | Dhar (45) | .. | Jowar, Maize | 35.51 | .. | 55.73 | 9.44 | 11.91 | .. | Gadaghat |
| KR | Dhar (45) | .. | Jowar, Maize | .. | .. | 59.18 | 21.86 | 88.41 | .. | Golpura |
| KR | Dhar (50) | .. | Jowar, Maize | 34.46 | 11.88 | 103.78 | 17.00 | 14.00 | .. | Kachhawada |
| KR | Dhar (50) | .. | Jowar, Maize | 55.00 | 4.13 | 28.33 | 0.14 | 13.78 | .. | Rehatiya |
| KR | Dhar (53) | .. | Jowar, Maize | 100.96 | 2.91 | 75.63 | .. | 44.44 | .. | Sangwi Kalan |
| KR | Dhar (52) | .. | Jowar, Maize | 43.39 | 0.90 | 59.47 | .. | 29.77 | .. | Sangwi Khurd |
| KR | Dhar (54) | .. | Jowar, Maize | 241.07 | 1.26 | 75.98 | .. | 25.77 | .. | Kamta |
| KR | Dhar (55) | .. | Jowar, Maize | 263.82 | . | 50.98 | 0.15 | 30.68 | .. | Kharwari |
| KR | Dhar (54) | .. | Jowar, Maize | 271.59 | 0.51 | 49.31 | 4.30 | 13.47 | .. | Sindhkuwa |
| KR | Dhar (54) | .. | Jowar, Maize | 303.88 | .. | 100.35 | 15.80 | 23.77 | .. | Bharkuwa |
| KR | Dhar (54) | .. | Jowar, Maize | .. | 1.21R | 66.59 | 0.56 | 29.32 | .. | Khanpura |
| KR | Dhar (54) | .. | Jowar, Maize | . | 4 90 | 94.67 | 7.19 | 14.85 | .. | Devipura |
| KR | Dhar (54) | .. | Jowar, Maize | 10.26 | 2.18W | 222.00 | 25.84 | 125.62 | .. | Bhuwada |
| KR | Dhar (54) | .. | Jowar, Maize | 9.07 | 0 51 | 38.41 | 2.09 | 31.59 | .. | Nimtoka |
| KR | Dhar (54) | .. | Jowar, Maize | .. | .. | 22.29 | .. | 12.61 | .. | Nishaniya |

| स्थानीय कोड नम्बर | ग्राम का नाम | ग्राम का कुल क्षेत्रफल (हेक्टेयर में) | कुल जनसंख्या एवं परिवारों की संख्या | उपलब्ध जन-सुविधाएं (यदि ग्राम में सुविधाएं उपलब्ध नहीं है तो कालम में (–) डैश लगाया गया है और उसके बाद ही कोष्ठक में ग्राम से जितनी दूरी पर सुविधाएं उपलब्ध है मोट तौर पर वह दूरी इस प्रकार दर्ज की गई है –5 कि.मी., 5-10 कि.मी. या 10+कि.मी. Amenities available (if not available within the village, a dash (–) is shown in the column and n xt to it in brackets, the distance in broad ranges viz -5kms, 5-10kms. and 10+kms of the nearest place where the facility is available is given). | | | | | | |
|---|---|---|---|---|---|---|---|---|---|
| | | | | शैक्षणिक | चिकित्सा | पीने का पानी | डाक और तार | बाजार/हाट का दिन/ के दिन यदि कोई हो | संचार व्यवस्था (बस स्टाप रेलवे-स्टेशन, जल-मार्ग) |
| Location code number | Name of Village | Total area of the village (n hectares) | Total population and number of households | Educational | Medical | Drinking water (Potable) | Post and Telegraph | Day or days of the market/ hat, if any | Communications (Bus-stop, railway station, water way). |
| 1 | 2 | 3 | 4 | 5 | 6 | 7 | 8 | 9 | 10 |
| 181 | जूनापानी | 1,012.82 | 466(57) | P(1) | –(–5) | W | –(5–10) | –(–5) | –(–5) |
| 182 | कुन्डला | 574.02 | 157(23) | –(–5) | –(–5) | N | –(10+) | –(–5) | –(–5) |
| 183 | मादड़िया कुर्बा | 772.96 | 468(67) | P(1) | –(–5) | W | –(10+) | –(–5) | –(–5) |
| 184 | मेमलीपुरा | 339.42 | 221(27) | –(–5) | –(5–10) | R | –(5–10) | –(5–10) | –(5–10) |
| 185 | पीथ्यापुरा | 42.72 | 28(6) | –(–5) | –(5–10) | R | –(5–10) | –(5–10) | –(5–10) |
| 186 | पाटभोगा | 88.11 | 107(16) | –(–5) | –(5–10) | R | –(5–10) | –(5–10) | –(5–10) |
| 187 | मवड़ीपुरा | 175.99 | 80(12) | –(–5) | –(5–10) | R, T, W | –(–5) | –(–5) | –(5–10) |
| 188 | अंजनाई | 221.84 | 330(45) | P(1) | –(–5) | R, T, W | –(–5) | –(–5) | –(5–10) |
| 189 | बेड़िया | 60.93 | 165(22) | –(–5) | –(5–10) | R | –(5–10) | –(5–10) | –(5–10) |
| 190 | नीमखेड़ा | 193.68 | 121(20) | P(1) | –(5–10) | R | –(5–10) | –(5–10) | –(5–10) |
| 191 | भमगढ़ | 71.41 | 60(7) | –(–5) | –(5–10) | R | –(5–10) | –(5–10) | –(5–10) |
| 192 | मोड़त्या खुर्द | 33.10 | 112(13) | –(–5) | –(5–10) | R | –(5–10) | –(5–10) | –(10+) |
| 193 | देवीपुरा | 38.97 | 30(4) | –(–5) | –(5–10) | R | –(5–10) | –(5–10) | –(10+) |
| 194 | खीरड़ | 16.15 | 19(3) | –(–5) | –(5–10) | R | –(5–10) | –(5–10) | –(10+) |
| 195 | सूरजपुरा | 80.52 | 219(32) | –(–5) | –(5–10) | R | –(5–10) | –(5–10) | –(10+) |
| 196 | डिगलीपुरा | 19.25 | 85(13) | –(–5) | –(5–10) | R | –(5–10) | –(5–10) | –(10+) |
| 197 | सेवमीगपुरा | 106.50 | 80(12) | –(–5) | –(5–10) | R | –(5–10) | –(5–10) | –(5–10) |
| 198 | बड़ा कलां | 44.93 | 97(16) | –(–5) | –(5–10) | R | –(5–10) | –(5–10) | –(10+) |
| 199 | मियापुरा पहाड़ | 1,628.38 | 49(7) | –(–5) | –(10+) | R | –(10+) | –(10+) | –(10+) |
| 200 | करेनी | 89.00 | 102(15) | –(–5) | –(10+) | R | –(10+) | –(10+) | –(10+) |

**Amenities and Land use** **Dhar Tahsil**

| ग्राम तक पहुंचने का मार्ग | निकटतम नगर एवं उसकी दूरी (कि.मी. में) | बिजली की सुविधा | मुख्य खाद्यान्न | भूमि उपयोग (अर्थात भूमि उपयोग की विभिन्न किस्मों के क्षेत्र हेक्टेयर में निकटतम दशमलव के दो स्थान तक) Land use (i e area under different types of Land use in hectares rounded up, to 2 decimal places.) | | | | | टिप्पणी धार्मिक ऐतिहासिक अथवा पुरातत्व महत्व के स्थलों सहित | ग्राम का नाम |
|---|---|---|---|---|---|---|---|---|---|---|
| | | | | वन | साधनों से सिंचित | गैर सिंचित | खेती के लिये उपलब्ध बन्जर (गोचर और चारागाहों सहित) | खेती के लिये अनुपलब्ध | | |
| Approach to village | Nearest town and distance (in kms) | Power supply | Staple food | Forest | Irrigated by source | Unirrigated | Culturable waste(including gauchar and groves) | Area not available for cultivation | Remarks including any place of religious, historical or archaeological interest | Name of Village |
| 11 | 12 | 13 | 14 | 15 | 16 | 17 | 18 | 19 | 20 | 2 |
| KR | Dhar (54) | .. | Jowar, Maize | 771.86 | .. | 108.68 | 45.93 | 86.35 | .. | Junapani |
| KR | Dhar (54) | .. | Jowar, Maize | 464.14 | 0.43W | 35.08 | 2.32 | 72.05 | .. | Kundla |
| KR | Dhar (54) | .. | Jowar, Maize | 467.77 | 13.79W | 202.77 | 17.50 | 71.13 | .. | Sadadiya Kuwa |
| KR | Dhar (24) | .. | Jowar, Maize | 262.39 | .. | 53.50 | 6.29 | 17.24 | .. | Semlipura |
| KR | Dhar (25) | .. | Jowar, Maize | 9.34 | .. | 18.70 | 5.31 | 9.37 | .. | Pithyapura |
| KR | Dhar (26) | .. | Jowar, Maize | 57.67 | .. | 18.54 | 1.54 | 10.36 | .. | Patbhoga |
| KR | Dhar (28) | .. | Jowar, Maize | 137 12 | 1.00W | 24.82 | 5.97 | 7.08 | .. | Mawdipura |
| KR | Dhar (28) | . | Jowar, Maize | 69.22 | 5.47W | 111.58 | 0.04 | 35.53 | .. | Anjnai |
| KR | Dhar (28) | .. | Jowar, Maize | 15.67 | .. | 26.75 | 8.01 | 10.50 | .. | Bediya |
| KR | Dhar (28) | .. | Jowar, Maize | 118.73 | 1.20R | 41.56 | 10.56 | 21.63 | .. | Nimkheda |
| KR | Dhar (28) | .. | Jowar, Maize | 21.23 | 0.60R | 28.34 | 5.52 | 15.72 | .. | Bhasamgarh |
| KR | Dhar (30) | .. | Jowar, Maize | .. | 0.60N | 22.66 | 1.11 | 8.73 | . | Sodalya Khurd |
| KR | Dhar (26) | .. | Jowar, Maize | 12.13 | 1.11W | 14.38 | 2.78 | 8.57 | .. | Devipura |
| KR | Dhar (26) | .. | Jowar, Maize | .. | .. | 7.97 | 0.12 | 8 06 | .. | Khirad |
| KR | Dhar (26) | .. | Jowar, Maize | 36.04 | 4.88 | 27.93 | 3.00 | 8.67 | .. | Surajpura |
| KR | Dhar (26) | .. | Jowar, Maize | .. | .. | 13.32 | 1.02 | 4.91 | .. | Dhuglipura |
| KR | Dhar (26) | .. | Jowar, Maize | 50.93 | 0.82T,W | 32.45 | 5.31 | 16.99 | .. | Sevsinghpura |
| KR | Dhar (28) | .. | Jowar, Maize | .. | 0.90R | 28.87 | 1.24 | 13.92 | .. | Bada Kalan |
| KR | Dhar (28) | .. | Jowar, Maize | 1,609.56 | | 5.53 | .. | 13.29 | .. | Miyapura Pahad |
| KR | Dhar (15) | .. | Jowar, Maize | 62.41 | .. | 10.69 | 1.01 | 14.89 | .. | Kareni |

| स्थानीय कोड नम्बर | ग्राम का नाम | ग्राम का कुल क्षेत्रफल (हेक्टेयर में) | कुल जनसंख्या एवं परिवारों की संख्या | उपलब्ध जन-सुविधाएं (यदि ग्राम में सुविधाएं उपलब्ध नहीं है तो कालम में (–) डैश लगाया गया है और उसके बाद ही कोष्ठक में ग्राम से जितनी दूरी पर सुविधाएं उपलब्ध है मोट तौर पर वह दूरी इस प्रकार दर्ज की गई है -5 कि.मी., 5-10 कि.मी. या 10+कि.मी. Amenities available (if not available within the village, a dash (–) is shown in the column and next to it in brackets, the distance in broad ranges viz -5kms, 5-10kms. and 10+kms of the nearest place where the facility is available is given). | | | | | | |
|---|---|---|---|---|---|---|---|---|---|
| | | | | शैक्षणिक | चिकित्सा | पीने का पानी | डाक और तार | बाजार/हाट का दिन/ के दिन यदि कोई हो | संचार व्यवस्था (बस स्टाप रेलवे-स्टेशन, जल-मार्ग) |
| Location code number | Name of Village | Total area of the village (in hectares) | Total population and number of households | Educational | Medical | Drinking water (Potable) | Post and Telegraph | Day or days of the market/ hat, if any | Communications (Bus-stop, railway station, water way). |
| 1 | 2 | 3 | 4 | 5 | 6 | 7 | 8 | 9 | 10 |
| 201 | नानाघाट | 227.29 | 13(2) | –(10+) | –(10+) | R | –(10+) | –(10+) | –(10+) |
| 202 | सुअर खोदरी | 152.84 | .. | वीरान | .. | .. | .. | .. | .. |
| 203 | सड़या मऊ | 102.05 | 10(2) | –(10+) | –(10+) | R | –(10+) | –(10+) | –(10+) |
| 204 | बरड़ीपुरा | 263.16 | 232(37) | –(10+) | –(10+) | W | –(10+) | –(10+) | –(10+) |
| 205 | सुली बरड़ी | 184.53 | 78(10) | –(10+) | –(10+) | R,W | –(10+) | –(10+) | –(10+) |
| 206 | सेमलीपुरा | 285.93 | 34(5) | –(10+) | –(10+) | N | –(10+) | –(10+) | –(10+) |
| 207 | चोरबरड़ा | 397.97 | .. | वीरान | .. | .. | .. | .. | .. |
| 208 | जोड़वा | 389 99 | 116(15) | –(10+) | –(10+) | R | –(10+) | –(10+) | –(10+) |
| 209 | चोरी | 679.43 | 359(53) | –(10+) | –(10+) | R | –(10+) | –(10+) | –(10+) |
| 210 | ढावली | 345.88 | 96(16) | –(10+) | –(10+) | R | –(10+) | –(10+) | –(10+) |
| 211 | पीपल खूंट | 248.25 | 66(7) | –(10+) | –(10+) | R | –(10+) | –(10+) | –(10+) |
| 212 | चेलाय | 447.26 | 426(58) | –(–5) | –(5–10) | N | –(5–10) | –(5–10) | –(5–10) |
| 213 | चमारी | 139.11 | 210(35) | P(1) | –(5–10) | W | –(5–10) | –(5–10) | –(5–10) |
| 214 | फीफरीपुरा | 47 53 | 51(8) | –(–5) | –(5–10) | R | –(5–10) | –(5–10) | –(5–10) |
| 215 | बिच्छू बरड़ी | 39 92 | 42(7) | –(5–10) | –(5–10) | R | –(5–10) | –(5–10) | –(5–10) |
| 216 | बोरखेड़ा | 288.19 | 286(43) | –(5–10) | –(5–10) | R | –(5–10) | –(5–10) | –(5–10) |
| 217 | सिदकिराय | 51 64 | .. | वीरान | .. | .. | .. | .. | . |
| 218 | देवकी माल | 67.49 | .. | वीरान | .. | .. | .. | .. | .. |
| 219 | दड़ | 73.50 | 93(15) | –(–5) | –(5–10) | N | –(5–10) | –(5–10) | –(5–10) |
| 220 | खांदन बुजुर्ग | 882.54 | 978(150) | P(1) | –(5–10) | R | –(5–10) | –(5–10) | –(5–10) |

## Amenities and Land use — Dhar Tahsil

| ग्राम तक पहुंचने का मार्ग | निकटतम नगर एवं उसकी दूरी (कि.मी. में) | बिजली की सुविधा | मुख्य खाद्यान्न | भूमि उपयोग (अर्थात भूमि उपयोग की विभिन्न किस्मों के क्षेत्र हेक्टेयर में निकटतम दशमलव के दो स्थान तक) Land use (i e area under different types of Land use in hectares rounded up, to 2 decimal places.) | | | | | टिप्पणी धार्मिक ऐतिहासिक अथवा पुरातत्व महत्व के स्थलों सहित | ग्राम का नाम |
|---|---|---|---|---|---|---|---|---|---|---|
| | | | | वन | साधनों से सिंचित | गैर सिंचित | खेती के लिये उपलब्ध बन्जर (गोचर और चारागाहों सहित) | खेती के लिये अनुपलब्ध | | |
| Approach to village | Nearest town and distance (in kms) | Power supply | Staple food | Forest | Irrigated by source | Unirrigated | Culturable waste(including gauchar and groves) | Area not available for cultivation | Remarks including any place of religious, historical or archaeological interest | Name of Village |
| 11 | 12 | 13 | 14 | 15 | 16 | 17 | 18 | 19 | 20 | 2 |
| KR Dhar (18) | .. | | Maize | 165.93 | .. | 18.53 | 7.93 | 34.90 | .. | Nanaghat |
| .. | .. | .. | .. | .. | .. | Uninhabited | .. | .. | .. | Suwar Khodri |
| KR Dhar (15) | .. | | Maize | 62.15 | 1.55W | 5.60 | 9.00 | 23.75 | .. | Sadya Mhow |
| KR Dhar (17) | .. | | Maize | 161.21 | .. | 50.61 | 5.89 | 45.45 | .. | Bardipura |
| KR Dhar (17) | .. | | Maize | 126.99 | .. | 34.58 | .. | 22.96 | .. | Suli Bardi |
| KR Dhar (18) | .. | | Maize | 249.72 | .. | .. | .. | 36.21 | .. | Semlipura |
| .. | .. | .. | | .. | .. | Uninhabited | .. | .. | .. | Chorbarda |
| KR Dhar (19) | .. | | Maize | 282.51 | .. | 40.50 | 6.49 | 60.49 | .. | Jodawa |
| KR Dhar (19) | .. | | Maize | 487.69 | 0.50W, 3.10TW | 82.22 | 14.38 | 91.54 | .. | Bori |
| KR Dhar (17) | .. | | Maize | 235.88 | .. | 31.04 | 15.67 | 63.29 | .. | Dhawli |
| KR Dhar(19) | .. | | Maize | 192.43 | 0.50N | 11.10 | .. | 44.22 | .. | Pipal Khunt |
| KR Dhar (9) | .. | | Maize | 134.38 | .. | 108.72 | 2.85 | 201.31 | .. | Chelay |
| KR Dhar (8) | .. | | Jowar, Maize | .. | .. | 70.84 | 7.60 | 60.67 | .. | Chamari |
| KR Dhar (9) | .. | | Jowar, Maize | .. | .. | 18.08 | 14.78 | 14.67 | .. | Phipharipura |
| KR Dhar (9) | .. | | Jowar, Maize | .. | .. | 22.06 | 4.69 | 13.17 | .. | Bichhu Bardi |
| KR Dhar (9) | .. | | Jowar, Maize | 176.60 | . | 62.99 | 0.61 | 47.99 | .. | Borkheda |
| .. | .. | .. | .. | .. | . | Uninhabited | .. | .. | .. | Gidkiray |
| .. | .. | .. | .. | .. | .. | Uninhabited | .. | .. | .. | Dewki Mal |
| KR Dhar (10) | .. | | Jowar, Maize | .. | .. | 26.19 | 5.56 | 41.75 | .. | Dad |
| KR Dhar (8) | .. | | Jowar, Maize | 108.22 | 6.37R | 308.49 | 6.42 | 453.04 | .. | Khandan Buzurg |

| स्थानीय कोड नम्बर Location code number | ग्राम का नाम Name of Village | ग्राम का कुल क्षेत्रफल (हेक्टेयर में) Total area of the village (in hectares) | कुल जनसंख्या एवं परिवारों की संख्या Total population and number of households | उपलब्ध जन-सुविधाएं (यदि ग्राम में सुविधाएं उपलब्ध नहीं है तो कालम में (–) डैश लगाया गया है और उसके बाद ही कोष्ठक में ग्राम से जितनी दूरी पर सुविधाएं उपलब्ध है मोट तौर पर वह दूरी इस प्रकार दर्ज की गई है -5 कि.मी., 5-10 कि.मी. या 10+कि.मी. Amenities available (if not available within the village, a dash (–) is shown in the column and n xt to it in brackets, the distance in broad ranges viz -5kms, 5-10kms and 10+kms of the nearest place where the facility is available is given). | | | | | |
|---|---|---|---|---|---|---|---|---|---|
| | | | | शैक्षणिक Educational | चिकित्सा Medical | पीने का पानी Drinking water (Potable) | डाक और तार Post and Telegraph | बाजार/हाट का दिन/ के दिन यदि कोई हो Day or days of the market/ hat, if any | संचार व्यवस्था (बस स्टाप रेलवे-स्टेशन, जल-मार्ग) Communications (Bus-stop, railway station, water way), |
| 1 | 2 | 3 | 4 | 5 | 6 | 7 | 8 | 9 | 10 |
| 221 | सूरजपुरा | 140.41 | 185(25) | –(5–10) | –(5–10) | R | –(5–10) | –(5–10) | –(5–10) |
| 222 | दिलावरा | 1,086 53 | 1,099(196) | P(1) | –(5–10) | R,W | –(–5) | –(–5) | –(–5) |
| 223 | अडवी | 340.44 | 350(45) | P(1) | –(–5) | W | –(–5) | –(–5) | –(10+) |
| 224 | सलकनपुर | 1,401 80 | 1,809(270) | P(1),M(1) | D(1) | W,HP | PTO & Phone | Wednesday | BS |
| 225 | तलवाड़ा | 1,246.27 | 1,187(190) | P(1),M(1) | –(–5) | W | –(–5) | –(–5) | –(–5) |
| 226 | मगजपुरा | 239.97 | 198(29) | –(–5) | –(–5) | W | –(–5) | –(–5) | –(–5) |
| 227 | मियापुरा | 417.05 | 543(88) | P(1) | –(5–10) | HP,N | –(–5) | –(–5) | –(–5) |
| 228 | कठोड़िया | 569.24 | 726(111) | P(1) | –(5–10) | W | –(5–10) | –(5–10) | –(5–10) |
| 229 | खानपुर | 212.46 | 97(14) | –(–5) | –(–5) | W | –(–5) | –(–5) | –(–5) |
| 230 | बोरदा | 193 25 | 106(16) | –(–5) | –(–5) | W | –(–5) | –(–5) | –(–5) |
| 231 | बिलोदा | 732 48 | 722(131) | P(2) | –(5–10) | T,W | –(5–10) | –(5–10) | –(5–10) |
| 232 | डिगलाय | 815.72 | 871(134) | P(1) | –(–5) | T,W | (–5) | –(–5) | –(–5) |
| 233 | गुलवा | 656.50 | 1,334(196) | P(1),M(1) | –(–5) | T | –(–5) | –(–5) | –(–5) |
| 234 | रतवा | 339 21 | 921(131) | P(1) | –(–5) | W | –(–5) | –(–5) | –(–5) |
| 235 | नाजिक बरोदा | 442.51 | 125(19) | –(–5) | –(–5) | HP | –(–5) | –(–5) | BS |
| 236 | नराणपुरा | 196.24 | 791(164) | P(1) | –(–5) | T | –(–5) | (–5) | BS |
| 237 | करोंदिया | 587.12 | 397(71) | P(1) | –(–5) | T,W | –(–5) | –(–5) | BS |
| 238 | उज्जैनी | 628.33 | 386(64) | P(1) | –(–5) | HP | –(–5) | –(–5) | BS |
| 239 | कंरजवा | 774.06 | 533(95) | P(1) | –(–5) | W | –(–5) | –(–5) | –(–5) |
| 240 | बनेडिया | 539.50 | 118(75) | P(1) | –(5–10) | W | –(5–10) | –(5–10) | –(–5) |

## Amenities and Land use — Dhar Tahsil

| ग्राम तक पहुंचने का मार्ग | निकटतम नगर एवं उसकी दूरी (कि. मी. में) | बिजली की सुविधा | मुख्य खाद्यान्न | भूमि उपयोग (अर्थात भूमि उपयोग की विभिन्न किस्मों के क्षेत्र हेक्टेयर में निकटतम दशमलव के दो स्थान तक) Land use (i e area under different types of Land use in hectares rounded up, to 2 decimal places.) | | | | | टिप्पणी धार्मिक ऐतिहासिक अथवा पुरातत्व महत्व के स्थलों सहित | ग्राम का नाम |
|---|---|---|---|---|---|---|---|---|---|---|
| | | | | वन | साधनों से सिंचित | गैर सिंचित | खेती के लिये उपलब्ध बन्जर (गोचर और बाराणाहों सहित) | खेती के लिये अनुपलब्ध | | |
| Approach to village | Nearest town and distance (in kms) | Power supply | Staple food | Forest | Irrigated by source | Unirrigated | Culturable waste(including gauchar and groves) | Area not available for cultivation | Remarks including any place of religious, historical or archaeological interest | Name of Village |
| 11 | 12 | 13 | 14 | 15 | 16 | 17 | 18 | 19 | 20 | 2 |
| KR | Dhar (6) | .. | Jowar, Maize | .. | 0.88W | 97.66 | 10.69 | 31.18 | .. | Surajpura |
| KR | Dhar(10) | .. | Wheat, Jowar | .. | 35.66N | 706.52 | 58.46 | 285.89 | .. | Dilawara |
| KR | Dhar(15) | . | Wheat, Jowar | .. | 8.90W | 267 45 | 15 10 | 48.99 | .. | Advi |
| KR | Dhar(17) | ED, EAg | Wheat | .. | 99 59W | 860 36 | 128.47 | 313.38 | .. | Salkanpur |
| KR | Dhar(17) | ED, EAg | Wheat, Jowar | .. | 59.67W | 898.37 | 188.52 | 99.71 | N(1), M(1) | Talwada |
| KR | Dhar(14) | ED, EAg | Wheat, Jowar | .. | 21.01W | 144.42 | 9.81 | 64 73 | M(1) | Magajpura |
| KR | Dhar (15) | .. | Wheat, Jowar | .. | 11.00T, 10.86 | 225.67 | 35 58 | 133.94 | .. | Miyapura |
| KR | Dhar(15) | ED, EAg | Wheat, Jowar | .. | 34 02W | 451.22 | 14.61 | 69 39 | .. | Kathodiya |
| KR | Dhar(24) | EAg | Wheat, Jowar | .. | 2.67W | 183.89 | 19 93 | 5.97 | .. | Khanpur |
| KR | Dhar(24) | .. | Jowar, Maize | .. | 3.85N | 158.57 | 23.73 | 7.10 | .. | Borda |
| KR | Dhar(29) | EAg | Wheat | .. | 5.66 | 624.03 | 16.59 | 86 20 | Temple | Biloda |
| KR | Dhar(15) | EAg | Wheat | .. | 38.48W | 626.40 | 52.27 | 98 57 | .. | Diglay |
| KR | Dhar (15) | ED, EAg | Wheat, Maize | .. | 113 36W | 438.47 | 35 62 | 69 05 | N(1), M(2),T(1) | Gulwa |
| KR | Dhar (15) | ED, EAg | Wheat, Jowar | .. | 53.18W | 238.36 | 5.45 | 42.22 | T(1) | Ratwa |
| PR | Dhar (25) | ED, EAg | Wheat, Jowar | .. | 15.92W | 388 27 | 2.60 | 35.72 | .. | Najik Baroda |
| PR | Dhar (29) | ED, EAg | Wheat, Jowar | .. | 5 16W | 175.68 | 0 22 | 15.18 | .. | Naranpura |
| PR | Dhar (30) | . | Wheat, Jowar | .. | 18.58W | 551 36 | 9 95 | 7 23 | .. | Karondiya |
| KR | Dhar (30) | . | Wheat, Jowar | .. | 16.52 | 427.93 | 18 29 | 165.59 | .. | Ujjaini |
| KR | Dhar (13) | .. | Wheat, Jowar | .. | 7.55W | 680.01 | 3.90 | 82.60 | .. | Karanjwa |
| KR | Dhar (15) | .. | Wheat, Jowar | .. | 11.61W | 460.17 | .. | 67.72 | .. | Banediya |

| स्थानीय कोड नम्बर | ग्राम का नाम | ग्राम का कुल क्षेत्रफल (हेक्टेयर में) | कुल जनसंख्या एवं परिवारों की संख्या | उपलब्ध जन-सुविधाएं (यदि ग्राम में सुविधाएं उपलब्ध नहीं है तो कालम में (–) हंश लगाया गया है और उसके बाद ही कोष्ठक में ग्राम से जितनी दूरी पर सुविधाएं उपलब्ध है मोट तौर पर वह दूरी इस प्रकार दर्ज की गई है -5 कि.मी., 5-10 कि.मी. या 10+कि.मी. Amenities available (if not available within the village, a dash (–) is shown in the column and n xt to it in brackets, the d stance in broad ranges viz -5kms, 5-10kms. and 10+kms of the nearest place where the facility is available is given). | | | | | | |
|---|---|---|---|---|---|---|---|---|---|
| | | | | शैक्षणिक | चिकित्सा | पीने का पानी | डाक और तार | बाजार/हाट का दिन/के दिन यदि कोई हो | संचार व्यवस्था (बस स्टाप रेलवे-स्टेशन, जल-मार्ग) |
| Location code number | Name of Village | Total area of the village (in hectares) | Total population and number of households | Educational | Medical | Drinking water (Potable) | Post and Telegraph | Day or days of the market/ hat, if any | Communications (Bus-stop, railway station, water way). |
| 1 | 2 | 3 | 4 | 5 | 6 | 7 | 8 | 9 | 10 |
| 241 | बायखेड़ा | 651.67 | 486(69) | P(1) | –(5–10) | W | –(5–10) | –(5–10) | –(–5) |
| 242 | गुणावद | 1,193.55 | 1,459(230) | P(1),M(1) | PHC(1),D(1) | W | PO & Phone | Thursday | BS |
| 243 | मिरजापुर | 499.52 | 314(52) | P(1) | –(–5) | W | –(–5) | Wednesday | –(–5) |
| 244 | पीपल्दा | 716.79 | 675(120) | P(1),M(1) | –(5–10) | W | –(5–10) | –(5–10) | –(5–10) |
| 245 | कलसाड़ा खुर्द | 784.25 | 588(118) | P(1) | –(–5) | W | –(5–10) | –(5–10) | –(5–10) |
| 246 | लेबड़ | 550.94 | 629(104) | –(–5) | –(5–10) | W | –(5–10) | –(5–10) | –(–5) |
| 247 | बगट | 761.16 | 763(135) | P(1) | –(5–10) | W | –(5–10) | –(5–10) | –(5–10) |
| 248 | सुखेड़ा | 380.21 | 523(75) | P(1) | –(5–10) | W | –(5–10) | –(5–10) | –(5–10) |
| 249 | नेकपुर | 500.19 | 488(79) | P(1) | –(5–10) | R | –(5–10) | –(5–10) | –(–5) |
| 250 | एकलदूना धार | 1,098.03 | 873(134) | P(1) | –(5–10) | W,HP | –(5–10) | –(5–10) | –(–5) |
| 251 | रंगल्या | 348.92 | 331(53) | P(1) | –(5–10) | R | –(5–10) | –(5–10) | –(5–10) |
| 252 | किलोली | 355.59 | 357(65) | P(1) | –(5–10) | W,HP | –(5–10) | –(5–10) | –(5–10) |
| 253 | बड़छापरा | 206.88 | 345(58) | P(1) | –(5–10) | HP | –(5–10) | –(5–10) | –(5–10) |
| 254 | गयासाबाद | 199.41 | 189(35) | –(–5) | –(5–10) | TW,W | –(5–10) | –(5–10) | –(5–10) |
| 255 | दंगोठा | 289.86 | 380(51) | P(1) | –(–5) | T,W | –(–5) | –(–5) | –(–5) |
| 256 | अहीर खेड़ी | 187.26 | 135(22) | –(5–10) | –(5–10) | HP | –(–5) | –(5–10) | –(–5) |
| 257 | मेजवाया | 773.71 | 631(117) | P(1) | –(–5) | W | –(–5) | –(–5) | –(–5) |
| 258 | उपड़ी | 148.41 | 349(55) | –(–5) | –(–5) | W | PO & Phone | Tuesday | –(–5) |
| 259 | डेहरी मराय | 96.29 | 1,313(242) | P(2),M(1),PUC(1) | D(1),FPC(1) | HP,R,W | PO&Phone | Tuesday | –(–5) |
| 260 | सेजवानी | 378.24 | 364(63) | P(1) | –(–5) | W,HP | –(–5) | –(–5) | –(–5) |

## Amenities and Land use

## Dhar Tahsil

| गाम तक पहुंचने का मार्ग | निकटतम नगर एवं उसकी दूरी (कि.मी. में) | बिजली की सुविधा | मुख्य खाद्यान्न | भूमि उपयोग (अर्थात भूमि उपयोग की विभिन्न किस्मों के क्षेत्र हेक्टेयर में निकटतम दशमलव के दो स्थान तक) Land use (i e. area under different types of Land use in hectares rounded up, to 2 decimal places.) | | | | | टिप्पणी धार्मिक ऐतिहासिक अथवा पुरातत्व महत्व के स्थलों सहित | गाम का नाम |
|---|---|---|---|---|---|---|---|---|---|---|
| | | | | वन | साधनों से सिंचित | गैर सिंचित | खेती के लिये उपलब्ध बन्जर (गोचर और चारागाहों सहित) | खेती के लिये अनुपलब्ध | | |
| Approach to village | Nearest town and distance (in kms) | Power supply | Staple food | Forest | Irrigated by source | Unirrigated | Culturable waste(including gauchar and groves) | Area not available for cultivation | Remarks including any place of religious, historical or archaeological interest | Name of Village |
| 11 | 12 | 13 | 14 | 15 | 16 | 17 | 18 | 19 | 20 | 2 |
| KR | Dhar(11) | .. | Wheat, Jowar | .. | 19.44 | 554.83 | 9.12 | 68.28 | .. | Baykheda |
| PR | Dhar (14) | ED,EAg | Wheat, Jowar | .. | 57.07 | 968.11 | 32.62 | 135.75 | N(8),M(1) | Gunawad |
| KR | Dhar(19) | ED,EAg | Wheat, Jowar | .. | 26.48W,TK | 396.43 | 9.14 | 67.47 | .. | Mirjapur |
| FP | Dhar(18) | .. | Wheat, Jowar | .. | 9.55 | 576.86 | 16.80 | 113.58 | M(1) | pipalda |
| FP | Dhar(20) | ED, EAg | Wheat, Jowar | .. | 25.14 | 633.45 | 28.23 | 97.43 | M(1) | Kalsada Khurd |
| FP | Dhar(21) | EAg | Wheat, Jowar | .. | 42.22 | 418.34 | 16.83 | 73.55 | N(5), M(1).T(1) | Lebad |
| FP | Dhar(25) | EAg | Wheat, Jowar | .. | 12.03W | 679.54 | 4.56 | 65.03 | .. | Baggad |
| FP | Dhar(23) | ED,EAg | Wheat, Jowar | .. | 2.41R | 318.05 | 4.55 | 55.20 | .. | Sukheda |
| FP | Dhar(24) | EAg | Wheat, Jowar | .. | 16.66R | 466.60 | 10.40 | 6..03 | .. | Nekpur |
| FP | Dhar(27) | .. | Wheat, Jowar | .. | 1.03 | 950.29 | 36.13 | 110.58 | M(1) | Ekelduna Dhar |
| FP | Dhar(29) | EAg | Wheat, Jowar | .. | 4.06 | 270.25 | 19.69 | 54.92 | M(1) | Rungalya |
| FP | Dhar(26) | .. | Wheat, Jowar | .. | 0.29 | 291.77 | 7.44 | 56.09 | .. | Kiloli |
| FP | Dhar(33) | EAg | Wheat, Jowar | .. | 16.68T | 218.92 | 19.93 | 41.35 | .. | Badchhapra |
| FP | Dhar(23) | EAg | Wheat, Jowar | .. | 4.32T | 148.48 | 16.36 | 30.25 | .. | Gayasabad |
| FP | Dhar(28) | EAg | Wheat, Jowar | .. | 34.38T | 186.54 | 32.97 | 35.97 | .. | Dangotha |
| FP | Dhar(29) | .. | Wheat, Jowar | .. | 1.44T | 156.49 | 6.46 | 22.87 | .. | Ahir Khedi |
| KR | Dhar(25) | ED,EAg | Wheat, Jowar | .. | 11.64W, 41.12T | 611.32 | 31.28 | 78.35 | .. | Sejwaya |
| KR | Dhar(25) | ED,EAg | Wheat, Jowar | .. | 2.07T | 128 43 | 0.84 | 17.07 | M(8) | Upadi |
| KR | Dhar(25) | ED,EAg | Wheat, Jowar | .. | 17.81W | 52.70 | 8 23 | 17.55 | M(6) Temple | Dehari Saray |
| PR | Dhar(25) | ED,EAg | Wheat, Jowar | .. | 16.79W | 290 21 | 29.41 | 41.83 | N(2), M(1).T(1) | Sejwani |

| स्थानीय कोड नम्बर | ग्राम का नाम | ग्राम का कुल क्षेत्रफल (हेक्टेयर में) | कुल जनसंख्या एवं परिवारों की संख्या | उपलब्ध जन-सुविधाएं (यदि ग्राम में सुविधाएं उपलब्ध नहीं है तो कालम में (–) डैश लगाया गया है और उसके बाद ही कोष्ठक में ग्राम से जितनी दूरी पर सुविधाएं उपलब्ध है मोट तौर पर वह दूरी इस प्रकार दर्ज की गई है -5 कि.मी., 5-10 कि.मी. या 10+कि.मी. Amenities available (if not available within the village, a dash (–) is shown in the column and next to it in brackets, the distance in broad ranges viz -5kms, 5-10kms and 10+kms of the nearest place where the facility is available is given). | | | | | | |
|---|---|---|---|---|---|---|---|---|
| | | | | शैक्षणिक | चिकित्सा | पीने का पानी | डाक और तार | बाजार/हाट का दिन/ के दिन यदि कोई हो | संचार व्यवस्था (बस स्टाप रेलवे-स्टेशन, जल-मार्ग) |
| Location code number | Name of Village | Total area of the village (in hectares) | Total population and number of households | Educational | Medical | Drinking water (Potable) | Post and Telegraph | Day or days of the market/ hat, if any | Communications (Bus-stop, railway station, water way), |
| 1 | 2 | 3 | 4 | 5 | 6 | 7 | 8 | 9 | 10 |
| 261 | एकलदुना | 924.64 | 860(141) | P(1) | –(5–10) | W | –(5–10) | –(5–10) | –(10+) |
| 262 | कुमार कराड़िया | 322.59 | 414(70) | P(1) | –(–5) | W,HP | –(–5) | –(–5) | –(–5) |
| 263 | उमरिया | 163.63 | 169(23) | P(1) | –(5–10) | HP | –(5–10) | –(5–10) | –(5–10) |
| 264 | बगोदा | 114.05 | 138(23) | –(–5) | –(–5) | HP | –(–5) | –(5–10) | –(–5) |
| 265 | बकसाना | 561.24 | 352(56) | P(1) | –(5–10) | HP,R | –(5–10) | –(5–10) | –(5–10) |
| 266 | भिचोली | 365.78 | 323(52) | –(–5) | –(5–10) | R | –(5–10) | –(5–10) | –(5–10) |
| 267 | चम्पल बरोदा | 379 86 | 376(66) | P(1) | –(5–10) | HP,R | –(5–10) | –(5–10) | –(5–10) |
| 268 | अचाना | 621.40 | 767(132) | P(1) | D(1) | W | –(5–10) | Wednesday | –(5–10) |
| 269 | मण्डलावदा | 527.83 | 692(93) | P(1) | –(5–10) | W | –(5–10) | –(5–10) | –(5–10) |
| 270 | सुलावड़ | 1,364.65 | 1,099(166) | P(1) | –(–5) | W,HP | –(–5) | –(–5) | –(–5) |
| 271 | बगदून | 566.10 | 368(42) | P(1) | –(–5) | W | –(–5) | –(–5) | BS |
| 272 | आगरा खेडी | 193.02 | .. | .. | वीरान | .. | .. | .. | .. |
| 273 | भागोर | 1,849.97 | 4,463(704) | P(2),O(1),M(2), PUC(1),AC(1) | D(3), SMP(3) | W,R | PO & Phone | Wednesday | BS |
| 274 | जामोदी | 241 51 | 279(38) | P(1) | –(5–10) | W | –(5–10) | –(–5) | –(–5) |
| 275 | बरदरी | 818.17 | 1,055(172) | P(1) | –(5–10) | W | –(5–10) | –(5–10) | BS |
| 276 | खेड़ा | 988.08 | 1,312(217) | P(1),M(1) | –(–5) | W | –(–5) | –(–5) | –(–5) |
| 277 | अकोल्या | 402 23 | 853(150) | P(1) | –(5–10) | W | –(5–10) | –(5–10) | BS |
| 278 | गवला | 537 59 | 518(70) | P(1) | –(5–10) | W | –(5–10) | –(10+) | –(–5) |
| 279 | सिलोटिया | 271,44 | 2 33(37) | P(1) | (10+) | W | –(–5) | –(–5) | –(–5) |
| 280 | धन्नड़ खुर्द | 341.00 | 443(60) | P(1) | –(10+) | W | –(–5) | –(–5) | –(10+) |

## Amenities and Land use

## Dhar Tahsil

| ग्राम तक पहुंचने का मार्ग | निकटतम नगर एवं उसकी दूरी (कि. मी. में) | बिजली की सुविधा | मुख्य खाद्यान्न | भूमि उपयोग (अर्थात भूमि उपयोग की विभिन्न किस्मों के क्षेत्र हेक्टेयर में निकटतम दशमलव के दो स्थान तक) Land use (i e area under different types of Land use in hectares rounded up, to 2 decimal places.) | | | | | टिप्पणी धार्मिक ऐतिहासिक अथवा पुरातत्व महत्व के स्थलों सहित | ग्राम का नाम |
|---|---|---|---|---|---|---|---|---|---|---|
| | | | | वन | साधनों से सिंचित | गैर सिंचित | खेती के लिये उपलब्ध बन्जर (गोचर और चारागाहों सहित) | खेती के लिये अनुपलब्ध | | |
| Approach to village | Nearest town and distance (in kms) | Power supply | Staple food | Forest | Irrigated by source | Unirrigated | Culturable waste(including gauchar and groves) | Area not available for cultivation | Remarks including any place of religious, historical or archaeological interest | Name of Village |
| 11 | 12 | 13 | 14 | 15 | 16 | 17 | 18 | 19 | 20 | 2 |
| KR | Dhar (27) | ED,EAg | Wheat, Jowar | .. | 16.98W | 757.10 | 42.60 | 107.96 | T(1) N(1),M(1) | Ekalduna |
| FP | Dhar (30) | Ed,EAg | Wheat, Jowar | .. | 3.37W | 254.49 | 24.28 | 40.45 | .. | Kumar Karadiya |
| FP | Dhar (32) | EAg | Wheat, Jowar | .. | .. | 119.90 | 25.67 | 18.06 | .. | Umariya |
| FP | Dhar(31) | EAg | Wheat, Jowar | . | .. | 90.42 | 3.78 | 19.85 | .. | Bagoda |
| FP | Dhar (30) | EAg | Wheat, Jowar | .. | 15.37 | 417.60 | 65.92 | 62.35 | .. | Baksana |
| FP | Dhar (32) | EAg | Wheat, Jowar | .. | 5.11W | 268.91 | 45.63 | 46.13 | .. | Bhicholi |
| FP | Mhow (29) | .. | Wheat, Jowar | .. | 5.66R | 318.13 | 20 43 | 35.64 | .. | Chambal Baroda |
| FP | Mhow (29) | .. | Wheat, Jowar | .. | 23.38W | 509.00 | 19.47 | 69.55 | .. | Achana |
| FP | Mhow (22) | EAg | Wheat | .. | 47.84 | 423.65 | .. | 56.34 | M(1) | Mandlawada |
| FP | Mhow (22) | .. | Wheat | .. | 26.40 | 1,168.72 | .. | 169.53 | M(1) | Sulawad |
| FP | Mhow (20) | EAg | Wheat, Jowar | .. | 43.99TK | 426.80 | 5.00 | 90.31 | .. | Bagdun |
| .. | .. | .. | .. | .. | .. | Uninhabited | . | .. | .. | Agra Khedi |
| PR | Mhow (20) | EA | Wheat, Jowar | .. | 157.90W | 1,267.21 | 127.30 | 297.56 | N(40).M(8) T(1) | Sagor |
| KR | Mhow(20) | Ed,EAg | Wheat, Jowar | .. | 25 17W | 134.54 | 19.77 | 62.03 | .. | Jamodi |
| PR | Mhow (19) | EA | Wheat, Jowar | .. | 50.12W | 409.28 | 90.42 | 268.35 | .. | Bardari |
| PR | Mhow(16) | EA | Wheat, Jowar | .. | 52.69W | 685.43 | 58.87 | 191.09 | .. | Kheda |
| PR | Mhow (18) | EA | Wheat, Jowar | .. | 37.59W | 223.93 | 42 13 | 98.58 | .. | Akolya |
| KR | Mhow (15) | EA | Wheat, Jowar | . | 61 34W | 224.82 | 34 92 | 216 51 | . | Gawla |
| FP | Indore (20) | ED,EAg | Wheat, Jowar | | 40.79W | 176 83 | 30 57 | 23 25 | .. | Silodiya |
| FP | Mhow(11) | ED,EAg | Wheat, Jowar | .. | 24.17W | 208.39 | 32 40 | 76 04 | .. | Dhannad Khurd |

| स्थानीय कोड नम्बर | ग्राम का नाम | ग्राम का कुल क्षेत्रफल (हेक्टेयर में) | कुल जनसंख्या एवं परिवारों की संख्या | उपलब्ध जन-सुविधाएं (यदि ग्राम में सुविधाएं उपलब्ध नहीं है तो कालम में (–) डैश लगाया गया है और उसके बाद ही कोष्ठक में ग्राम से जितनी दूरी पर सुविधाएं उपलब्ध है मोट तौर पर वह दूरी इस प्रकार दर्ज की गई है -5 कि.मी., 5-10 कि.मी. या 10+कि.मी. Amenities available (if not available within the village, a dash (–) is shown in the column and n xt to it in brackets, the distance in broad ranges viz -5kms, 5-10kms and 10+kms of the nearest place where the facility is available is given). | | | | | | |
|---|---|---|---|---|---|---|---|---|---|
| | | | | शैक्षणिक | चिकित्सा | पीने का पानी | डाक और तार | बाजार/हाट का दिन/ के दिन यदि कोई हो | संचार व्यवस्था (बस स्टाप रेलवे-स्टेशन, जल-मार्ग) |
| Location code number | Name of Village | Total area of the village (in hectares) | Total population and number of households | Educational | Medical | Drinking water (Potable) | Post and Telegraph | Day or days of the market/ hat, if any | Communications (Bus-stop, railway station, water way). |
| 1 | 2 | 3 | 4 | 5 | 6 | 7 | 8 | 9 | 10 |
| 281 | तारपुरा | 143.47 | 143(20) | –(–5) | –(–5) | W | –(–5) | –(–5) | –(–5) |
| 282 | पीथमपुर | 788.82 | 1,286(210) | P(1),M(1) | –(10+) | W | –(5–10) | Monday | –(5–10) |
| 283 | भोंडिया | 409.43 | 874(184) | –(–5) | –(5–10) | W | –(5–10) | –(5–10) | –(10+) |
| 284 | खंण्डवा | 707.22 | 1,326(199) | P(1) | –(5–10) | W | –(5–10) | –(5–10) | –(–5) |
| 285 | चांदन खेड़ी | 482.16 | 620(93) | P(1) | –(–5) | W,R | –(–5) | –(–5) | –(–5) |
| 286 | उदली | 174.38 | .. | .. | वीरान | .. | .. | .. | .. |
| 287 | आसू खेड़ी | 259.59 | 328(49) | P(1) | –(–5) | W | –(–5) | –(–5) | –(–5) |
| 288 | सुहागपुरा | 227.32 | 118(15) | –(–5) | –(–5) | W,HP | –(–5) | –(–5) | –(–5) |
| 289 | माधोपुर | 325.85 | 193(32) | –(–5) | –(–5) | W | –(–5) | –(–5) | –(–5) |
| 290 | गोदगांव | 242.37 | 374(53) | P(1) | –(–5) | W | –(–5) | –(–5) | –(–5) |
| 291 | कल्याणमी खेड़ी | 229.55 | 7(1) | P(1) | –(5–10) | W | –(–5) | –(–5) | –(–5) |
| 292 | मुण्डाना | 570.84 | 539(90) | P(2) | –(5–10) | R | –(–5) | –(5–10) | –(5–10) |
| 293 | राधानगर | 124.84 | 234(35) | –(–5) | –(5–10) | W | –(–5) | –(5–10) | –(–5) |
| 294 | कुंवरसी | 1,083.29 | 1,068(179) | P(1),M(1) | M(1) | T,W | PO | –(5–10) | –(5–10) |
| 295 | गोविन्दपुरा | 72.71 | 228(34) | –(–5) | –(–5) | W | –(–5) | –(5–10) | –(–5) |
| 296 | रुपट्टा | 145.53 | 338(45) | –(–5) | –(–5) | W,R | –(–5) | –(–5) | –(–5) |
| 297 | पिपल्या | 534.11 | 612(94) | P(1) | –(–5) | W,R | –(–5) | –(–5) | –(–5) |
| 298 | जलवाय | 754.79 | 587(87) | P(1) | –(5–10) | W,R | –(5–10) | –(5–10) | –(–5) |
| 299 | झाड़ी बरोदा | 438.22 | 330(53) | –(–5) | –(5–10) | W,HP | –(5–10) | –(5–10) | –(5–10) |
| 300 | मांगरोल | 598.10 | 420(66) | –(–5) | –(5–10) | W,HP | –(5–10) | –(5–10) | –(5–10) |

## Amenities and Land use

## Dhar Tahsil

| गाम तक पहुंचने का मार्ग | निकटतम नगर एवं उसकी दूरी (कि. मी. में) | बिजली की सुविधा | मुख्य खाद्यान्न | भूमि उपयोग (अर्थात भूमि उपयोग की विभिन्न किस्मों के क्षेत्र हेक्टेयर में निकटतम दशमलव के दो स्थान तक) Land use (i e area under different types of Land use in hectares rounded up, to 2 decimal places.) | | | | | टिप्पणी धार्मिक ऐतिहासिक अथवा पुरातत्व महत्व के स्थलों सहित | गाम का नाम |
|---|---|---|---|---|---|---|---|---|---|---|
| | | | | वन | साधनों से सिंचित | गैर सिंचित | खेती के लिये उपलब्ध बन्जर (गोचर और चारागाहों सहित) | खेती के लिये अनुपलब्ध | | |
| Approach to village | Nearest town and distance (in kms) | Power supply | Staple food | Forest | Irrigated by source | Unirrigated | Culturable waste(including gauchar and groves) | Area not available for cultivation | Remarks including any place of religious, historical or archaeological interest | Name of Village |
| 11 | 12 | 13 | 14 | 15 | 16 | 17 | 18 | 19 | 20 | 2 |
| FP | Mhow (11) | .. | Wheat, Jowar | .. | .. | 112.92 | 10.54 | 20.01 | .. | Tarpura |
| PR | Mhow(11) | EA | Wheat, Jowar | .. | 25.34W | 511.78 | 77.58 | 174.12 | T(1) | Pithampur |
| FP | Mhow (11) | ED,EAg | Wheat, Jowar | .. | 28.04W | 199.25 | 48.09 | 134.05 | .. | Bhondiya |
| FP | Mhow (13) | ED,EAg | Wheat, Jowar | .. | 70.26W | 347.12 | 66 05 | 223.79 | .. | Khandwa |
| KR | Mhow (23) | ED,EAg | Wheat, Jowar | .. | 12.12W | 388.59 | 34.50 | 46.95 | .. | Chandan Khedi |
| .. | .. | .. | .. | .. | Uninhabited | .. | .. | .. | .. | Udali |
| KR | Mhow (24) | EAg | Wheat, Jowar | .. | 11.00 | 172 90 | 16.58 | 59.11 | .. | Asu Khedi |
| KR | Mhow (22) | EAg | Wheat, Jowar | .. | 6.88W | 155.95 | 46.23 | 18.26 | .. | Suhagpura |
| KR | Mhow (23) | EAg | Wheat, Jowar | .. | 17.54 | 201.43 | 17.76 | 89.12 | .. | Madhopur |
| KR | Mhow (24) | EAg | Wheat, Jowar | .. | 12.72 | 163 86 | 33.09 | 32.70 | .. | Godgaon |
| KR | Mhow (24) | EAg | Wheat, Jowar | .. | 4.28 | 161.63 | 4.78 | 58.86 | .. | Kalyansi Khedi |
| KR | Mhow (26) | EAg | Wheat, Jowar | .. | 5.79R,W | 487.59 | 15.99 | 61.47 | .. | Mundana |
| KR | Mhow (26) | ED.EAg | Wheat, Jowar | .. | 7.51W | 103.84 | 2.81 | 10.68 | N(1) | Radhanagar |
| KR | Mhow (26) | ED,EAg | Wheat, Jowar | .. | 40.11W,R | 870.20 | 49.13 | 123.85 | N(1) | Kuwarsi |
| KR | Mhow (25) | .. | Wheat, Jowar | .. | 14.06W | 53.02 | 0.72 | 4.91 | .. | Govindpura |
| KR | Mhow (24) | .. | Wheat, Jowar | .. | 18.58R | 103.90 | 12.98 | 10.07 | .. | Rupatta |
| KR | Mhow (23) | .. | Wheat, Jowar | .. | 5.29R | 410.63 | 60.08 | 58.11 | .. | Pipalya |
| KR | Mhow (25) | .. | Wheat, Jowar | .. | 43.94TK,W | 591.70 | 29 97 | 80 18 | C(1).M(1) | Jalway |
| KR | Mhow (25) | .. | Wheat, Jowar | .. | 6.71W | 361.04 | 42.47 | 28.00 | .. | Jhadi Baroda |
| KR | Mhow (25) | .. | Wheat, Jowar | .. | 6.86W | 498.43 | 31.98 | 60.83 | .. | Mangrol |

| स्थानीय कोड नम्बर | ग्राम का नाम | ग्राम का कुल क्षेत्रफल (हेक्टेयर में) | कुल जनसंख्या एवं परिवारों की संख्या | उपलब्ध जन-सुविधाएं (यदि ग्राम में सुविधाएं उपलब्ध नहीं है तो कालम में (–) डैश लगाया गया है और उसके बाद ही कोष्ठक में ग्राम से जितनी दूरी पर सुविधाएं उपलब्ध है मोट तौर पर वह दूरी इस प्रकार दर्ज की गई है -5 कि.मी., 5-10 कि.मी. या 10+कि.मी. Amenities available (if not available within the village, a dash (–) is shown in the column and n xt to it in brackets, the distance in broad ranges viz -5kms, 5-10kms and 10+kms of the nearest place where the facility is available is given). | | | | | | |
|---|---|---|---|---|---|---|---|---|---|
| | | | | शैक्षणिक | चिकित्सा | पीने का पानी | डाक और तार | बाजार/हाट का दिन/ के दिन यदि कोई हो | संचार व्यवस्था (बस स्टाप रेलवे-स्टेशन, जल-मार्ग) |
| Location code number | Name of Village | Total area of the village (in hectares) | Total population and number of households | Educational | Medical | Drinking water (Potable) | Post and Telegraph | Day or days of the market/ hat, if any | Communications (Bus-stop, railway station, water way), |
| 1 | 2 | 3 | 4 | 5 | 6 | 7 | 8 | 9 | 10 |
| 301 | रायण | 1,014 41 | 560(104) | P(1) | –(–5) | W,R | –(–5) | –(–5) | –(–5) |
| 302 | बिल्लोद | 867,98 | 1,044(158) | P(1) | –(5–10) | W,R | –(5–10) | –(5–10) | –(–5) |
| 303 | निजामपुरा | 201 50 | 158(26) | –(–5) | –(5–10) | W | –(5–10) | –(5–10) | –(–5) |
| 304 | बाछड़ावदा | 1,216.46 | 892(130) | P(1) | –(5–10) | HP | –(5–10) | –(5–10) | –(–5) |
| 305 | सिलोदा बुजुर्ग | 224.50 | 122(25) | –(–5) | –(–5) | HP | –(–5) | –(–5) | –(–5) |
| 306 | सरफराज | 270 37 | 354(58) | –(–5) | –(–5) | HP | –(–5) | –(–5) | –(–5) |
| 307 | डिगठान | 1,573.69 | 3,781(587) | P(3),M(2) PUC(1) | PHC(1) | T,W | PO & Phone | Saturday | –(–5) |
| 308 | पिपल्या | 374.44 | 758(119) | P(1) | –(–5) | W | –(–5) | –(–5) | –(–5) |
| 309 | आबूखेड़ी | 88.10 | .. | .. | वीरान | .. | .. | .. | .. |
| 310 | महाराज खेड़ी | 568.03 | 538(90) | P(1) | –(–5) | W HP | –(–5) | –(–5) | –(–5) |
| 311 | सिलोदा खुर्द | 302.07 | 316(53) | P(1) | –(–5) | W | –(–5) | –(–5) | –(–5) |
| 312 | बाछलपुर | 747.41 | 855(131) | P(1),M(1) | PHC(1) | W | –(5–10) | –(5–10) | –(5–10) |
| 313 | बाँगला | 326.04 | 346(59) | P(1) | –(–5) | HP | –(5–10) | –(5–10) | –(5–10) |
| 314 | मूंडला | 282 18 | 230(41) | –(–5) | –(5–10) | W | –(–5) | –(–5) | –(–5) |
| 315 | भील खेड़ी | 298.70 | 379(51) | P(1) | –(5–10) | W | –(–5) | –(–5) | –(–5) |
| 316 | सिलोटिया | 314 41 | 510(85) | P(1) | –(5–10) | W | –(–5) | –(5–10) | –(–5) |
| 317 | कनेरिया | 337 87 | 70(10) | –(–5) | –(5–10) | W | –(–5) | –(5–10) | –(5–10) |
| 318 | भेरु पिपल्या | 225.96 | 46(7) | –(–5) | –(–5) | W | –(–5) | –(5–10) | –(–5) |
| 319 | नाई बगोदा | 331.98 | 249(41) | P(1) | –(–5) | HP | –(–5) | –(10+) | –(–5) |
| 320 | नाई खेड़ा | 332.04 | 217(47) | –(–5) | –(–5) | HP | –(–5) | –(10+) | –(–5) |

## Amenities and Land use — Dhar Tahsil

| ग्राम तक पहुंचने का मार्ग / Approach to village | निकटतम नगर एवं उसकी दूरी (कि.मी. में) / Nearest town and distance (in kms) | बिजली की सुविधा / Power supply | मुख्य खाद्यान्न / Staple food | भूमि उपयोग (अर्थात भूमि उपयोग की विभिन्न किस्मों के क्षेत्र हेक्टेयर में निकटतम दशमलव के दो स्थान तक) Land use (i e area under different types of Land use in hectares rounded up, to 2 decimal places.) | | | | | टिप्पणी धार्मिक ऐतिहासिक अथवा पुरातत्व महत्व के स्थलों सहित / Remarks including any place of religious, historical or archaeological interest | ग्राम का नाम / Name of Village |
|---|---|---|---|---|---|---|---|---|---|---|
| | | | | वन / Forest | साधनों से सिंचित / Irrigated by source | गैर सिंचित / Unirrigated | खेती के लिये उपलब्ध बन्जर (गोचर और बारागाहों सहित) Culturable waste(including gauchar and groves) | खेती के लिये अनुपलब्ध / Area not available for cultivation | | |
| 11 | 12 | 13 | 14 | 15 | 16 | 17 | 18 | 19 | 20 | 2 |
| PR | Dhar (23) | .. | Wheat, Jowar | .. | 12.06 | 742.42 | 34.48 | 225.45 | M(1),T(1) | Rayan |
| PR | Dhar (25) | .. | Wheat, Jowar | .. | 35.41 | 682.46 | 32.84 | 117.27 | .. | Billod |
| KR | Dhar (40) | EAg | Wheat, Jowar | .. | 8.68 | 145.58 | 10.83 | 36.41 | .. | Nijampura |
| KR | Dhar (40) | EAg | Wheat, Jowar | .. | 46.81 | 963.39 | 101.33 | 104.93 | .. | Bachhdawada |
| KR | Dhar (41) | EAg | Wheat, Jowar | .. | 18.55 | 167.69 | 13.20 | 25.06 | .. | SilodaBuzurg |
| KR | Dhar (41) | EAg | Wheat, Jowar | .. | 17.10 | 171.40 | 41.76 | 40.11 | .. | Sarpharai |
| PR | Dhar (30) | .. | Wheat, Jowar | .. | 186.07W | 1,088.72 | 187.19 | 111.71 | .. | Digthan |
| KR | Dhar (31) | ED,EAg | Wheat, Jowar | .. | 53.69W | 271.68 | 40.04 | 9.03 | .. | Piplya |
| .. | .. | | .. | .. | .. | Uninhabited | .. | .. | .. | Abukhedi |
| FP | Dhar (36) | EAg | Wheat, Jowar | .. | 6.05W, 22.16T | 462.93 | 64.87 | 12.02 | .. | Maharaj Khedi |
| FP | Dhar (25) | EAg,ED | Wheat, Jowar | .. | 24.10W, 30.12W | 191.13 | 42.40 | 14.32 | .. | Siloda Khurd |
| FP | Dhar (36) | EA | Wheat | .. | 80.01W, 50.90TK | 468.59 | 91.93 | 55.98 | N(1),M(1), T(1) | Bachhanpur |
| FP | Dhar (26) | EAg | Wheat | .. | 11.77W | 261.45 | 36.01 | 16.81 | .. | Bangla |
| PR | Dhar (26) | ED,EAg | Wheat, Jowar | .. | 2.22 | 220.56 | 40.17 | 19.23 | .. | Mundla |
| PR | Dhar (27) | ED,EAg | Wheat, Jowar | .. | 24.28 | 258.15 | 14.73 | 1.54 | M(1) | Bhil Khedi |
| PR | Dhar (29) | EAg | Wheat, Jowar | .. | 22.73 | 250.83 | 23.75 | 17.10 | N(1) | Silotiya |
| PR | Dhar (29) | EAg | Wheat, Jowar | .. | 21.73 | 253 67 | 56.19 | 6.28 | .. | Kaneriya |
| PR | Dhar (32) | EAg | Wheat, Jowar | .. | 7.98 | 160.43 | 48.79 | 8.76 | .. | Bheru Pipalya |
| PR | Dhar (30) | ED,EAg | Wheat, Jowar | .. | 4.19 | 276.01 | 39.53 | 12.25 | N(1), T(1),M(1) | Nai Baroda |
| KR | Dhar (30) | ED,EAg | Wheat, Jowar | .. | 1.00 | 287.40 | 31.80 | 11.84 | N(2),M(1), C(2),T(1) | Nai Kheda |

| स्थानीय कोड नम्बर | ग्राम का नाम | ग्राम का कुल क्षेत्रफल (हेक्टेयर में) | कुल जनसंख्या एवं परिवारों की संख्या | उपलब्ध जन-सुविधाएं (यदि ग्राम में सुविधाएं उपलब्ध नहीं है तो कालम में (–) डैश लगाया गया है और उसके बाद ही कोष्ठक में ग्राम से जितनी दूरी पर सुविधाएं उपलब्ध है मोटे तौर पर वह दूरी इस प्रकार दर्ज की गई है –5 कि.मी., 5-10 कि.मी. या 10+कि.मी. Amenities available (if not available within the village, a dash (–) is shown in the column and next to it in brackets, the distance in broad ranges viz -5kms, 5-10kms, and 10+kms of the nearest place where the facility is available is given). | | | | | | |
|---|---|---|---|---|---|---|---|---|
| | | | | शैक्षणिक | चिकित्सा | पीने का पानी | डाक और तार | बाजार/हाट का दिन/के दिन यदि कोई हो | संचार व्यवस्था (बस स्टाप रेलवे-स्टेशन, जल-मार्ग) |
| Location code number | Name of Village | Total area of the village (in hectares) | Total population and number of households | Educational | Medical | Drinking water (Potable) | Post and Telegraph | Day or days of the market/hat, if any | Communications (Bus-stop, railway station, water way). |
| 1 | 2 | 3 | 4 | 5 | 6 | 7 | 8 | 9 | 10 |
| 321 | कुंजरोद | 323.23 | 355(73) | P(1) | D(1) | W | PO | –(5–10) | –(5–10) |
| 322 | बगडी | 907.35 | 3,656(611) | P(2), M(1), PUC(1) | PHC(1) | T | PO & Phone | Monday | –(5–10) |
| 323 | सगड़ी | 642.82 | 767(124) | P(1) | –(–5) | W | –(–5) | –(–5) | –(10+) |
| 324 | घाली | 715.72 | 735(130) | P(1) | –(–5) | W | –(–5) | –(–5) | –(10+) |
| 325 | कुन्डा | 377 73 | 110(19) | –(–5) | –(–5) | HP | –(–5) | –(–5) | –(10+) |
| 326 | लुन्हेरा | 474.57 | 719(105) | P(1) | –(–5) | HP | –(–5) | –(–5) | –(10+) |
| 327 | कागदीपुरा | 184.78 | 405(71) | –(–5) | –(–5) | W | –(–5) | –(–5) | –(10+) |
| 328 | जीरापुरा | 421.17 | 607(87) | P(1) | –(5–10) | HP, TK | –(5–10) | –(5–10) | –(–5) |
| 329 | कांकलपुरा | 419.69 | 514(76) | P(1) | –(–5) | W,HP | –(–5) | –(5–10) | –(5–10) |
| 330 | गुगली | 243.39 | 388(67) | P(1) | –(–5) | W | –(–5) | –(–5) | –(–5) |
| 331 | बंगरेड | 428.98 | 318(47) | –(–5) | –(5–10) | W | –(5–10) | –(5–10) | –(5–10) |
| 332 | कछाल | 312 46 | 266(32) | –(5–10) | –(5–10) | W,HP | –(5–10) | –(5–10) | –(5–10) |
| 333 | पीपली माल | 109 43 | 48(7) | –(–5) | –(10+) | R | –(5–10) | –(5–10) | –(5–10) |
| 334 | हुकनी माफी | 135 05 | 143(24) | –(–5) | –(5–10) | W | –(5–10) | –(5–10) | –(5–10) |
| 335 | खेरपुरा | 90.54 | 86(12) | –(–5) | –(10+) | R | –(5–10) | –(5–10) | –(5–10) |
| 336 | हुकनी खालसा | 88.11 | 190(26) | –(–5) | –(10+) | R | –(5–10) | –(5–10) | –(5–10) |
| 337 | लोभानपुरा | 89.95 | 217(28) | –(–5) | –(10+) | R | –(5–10) | –(5–10) | –(–510) |
| 338 | बड़ा बरखेडा | 81 39 | .. | .. | वीरान | .. | .. | .. | .. |
| 339 | मनासिया | 19.33 | 29(5) | –(–5) | –(10+) | R | –(5–10) | –(5–10) | –(5–10) |
| 340 | गऊमाल | 196.44 | 95(16) | –(–5) | –(5–10) | R | –(5–10) | –(5–10) | –(5–10) |

## Amenities and Land use

## Dhar Tahsil

| ग्राम तक पहुंचने का मार्ग | निकटतम नगर एवं उसकी दूरी (कि.मी. में) | बिजली की सुविधा | मुख्य खाद्यान्न | भूमि उपयोग (अर्थात भूमि उपयोग की विभिन्न किस्मों के क्षेत्र हेक्टेयर में निकटतम दशमलव के दो स्थान तक) Land use (i e area under different types of Land use in hectares rounded up, to 2 decimal places.) | | | | | टिप्पणी धार्मिक ऐतिहासिक अथवा पुरातत्व महत्व के स्थलों सहित | ग्राम का नाम |
|---|---|---|---|---|---|---|---|---|---|---|
| | | | | वन | साधनों से सिंचित | गैर सिंचित | खेती के लिये उपलब्ध बन्जर (गोचर और चारागाहों सहित) | खेती के लिये अनुपलब्ध | | |
| Approach to village | Nearest town and distance (in kms) | Power supply | Staple food | Forest | Irrigated by source | Unirrigated | Culturable waste(including gauchar and groves) | Area not available for cultivation | Remarks including any place of religious, historical or archaeological interest | Name of Village |
| 11 | 12 | 13 | 14 | 15 | 16 | 17 | 18 | 19 | 20 | 2 |
| PR | Dhar (30) | ED, EAg | Wheat, Jowar | .. | 2.18W | 236.37 | 14.30 | 70.38 | N(2),M(1), C(1),T(1) | Kunjrod |
| PR | Dhar (22) | EA | Wheat, Jowar | .. | 206.30W | 590.39 | 65.51 | 45.07 | N(50) M(5),T(1) | Bagadi |
| PR | Dhar (25) | ED, EAg | Wheat, Jowar | .. | 37.70W | 529.45 | 59.66 | 16.01 | N(1) | Sagadi |
| PR | Dhar (19) | EA | Wheat, Jowar | .. | 74 93TW | 509.75 | 35 22 | 95.82 | .. | Ali |
| PR | Dhar (19) | . | Wheat, Jowar | .. | 1.67TW | 234 36 | 31 89 | 109 81 | . | Kunda |
| PR | Dhar (21) | EA | Wheat, Jowar | .. | 1.88W 10.37 | 280.57 | 4.83 | 176 92 | Temple | Lunhera |
| PR | Dhar (22) | .. | Wheat, Maize | .. | 1.00W | 128.45 | 10.93 | 44.40 | .. | Kagdipura |
| FP | Dhar (21) | ED | Wheat, Maize | .. | 35.47W | 199.31 | 42.60 | 143.79 | . | Jirapura |
| FP | Dhar (27) | .. | Wheat, Maize | .. | 4.96W | 262.71 | 36 55 | 115.47 | .. | Kankalpura |
| FP | Dhar (29) | .. | Maize, | .. | .. | 91 58 | 16.15 | 135.66 | .. | Gugali |
| FP | Dhar (42) | .. | Maize, | .. | .. | 137.43 | 17.88 | 273.67 | .. | Bangred |
| FP | Dhar (38) | . | Wheat, Maize | .. | .. | 70.75 | 9 89 | 231.82 | .. | Kachhal |
| KR | Dhar (20) | .. | Jowar, Maize | 0.35 | .. | 51.22W | 18.61 | 39.25 | .. | Pipali Mal |
| KR | Dhar (26) | .. | Jowar, Maize | 2.52 | .. | 72.04 | 14.82 | 45.67 | .. | Dhukani Mafi |
| KR | Dhar (26) | .. | Jowar, Maize | 14.58 | . | 44.07 | 6.99 | 24 90 | .. | Kherpura |
| KR | Dhar (22) | .. | Jowar, Maize | 14.00 | 2 30W | 55.00 | 6 27 | 10.54 | .. | Dhukani Khalsa |
| KR | Dhar (22) | .. | Jowar, | 32.32 | 1.73T | 33.33 | 9.08 | 13.49 | .. | Lobhanpura |
| .. | .. | | .. | .. | Uninhabited | . | . | .. | .. | Bada Barkheda |
| KR | Dhar (22) | .. | Jowar, Maize | 8.10 | .. | 8.41 | .. | 2.82 | .. | Manasiya |
| KR | Dhar (23) | .. | Jowar, Maize | 64.44 | .. | 39 08 | 78 07 | 14.85 | .. | Gaumal |

| स्थानीय कोड नम्बर | ग्राम का नाम | ग्राम का कुल क्षेत्रफल (हेक्टेयर में) | कुल जनसंख्या एवं परिवारों की संख्या | उपलब्ध जन-सुविधाएं (यदि ग्राम में सुविधाएं उपलब्ध नहीं है तो कालम में (–) डैश लगाया गया है और उसके बाद ही कोष्ठक में ग्राम से जितनी दूरी पर सुविधाएं उपलब्ध है मोट तौर पर वह दूरी इस प्रकार दर्ज की गई है -5 कि.मी., 5-10 कि.मी. या 10+कि.मी. Amenities available (if not available within the village, a dash (–) is shown in the column and next to it in brackets, the distance in broad ranges viz -5kms, 5-10kms. and 10+kms of the nearest place where the faciiity is available is given). | | | | | | |
|---|---|---|---|---|---|---|---|---|---|
| | | | | शैक्षणिक | चिकित्सा | पीने का पानी | डाक और तार | बाजार/हाट का दिन/ के दिन यदि कोई हो | संचार व्यवस्था (बस स्टाप रेलवे-स्टेशन, जल-मार्ग) |
| Location code number | Name of Village | Total area of the village (in hectares) | Total population and number of households | Educational | Medical | Drinking water (Potable) | Post and Telegraph | Day or days of the market/ hat, if any | Communications (Bus-stop, railway station, water way), |
| 1 | 2 | 3 | 4 | 5 | 6 | 7 | 8 | 9 | 10 |
| 341 | पाटड़ी | 324.32 | 123(15) | –(–5) | –(5–10) | R | –(5–10) | –(5–10) | –(5–10) |
| 342 | खरड़ीपुरा | 67.78 | 25(5) | –(–5) | –(5–10) | R | –(5–10) | –(5–10) | –(5–10) |
| 343 | कीड़िया | 40.38 | . | .. | वीरान | .. | .. | .. | .. |
| 344 | जामन्या | 73.45 | 125(23) | –(–5) | –(5–10) | R | –(5–10) | –(5–10) | –(5–10) |
| 345 | मेघापुरा | 401.96 | 365(56) | P(1) | –(10+) | R | –(5–10) | –(5–10) | –(5–10) |
| 346 | बंजारी | 9.32 | 45(8) | –(–5) | –(5–10) | R | –(5–10) | –(5–10) | –(5–10) |
| 347 | किसना खोदरा | 50 16 | 44(9) | –(–5) | –(5–10) | W | –(5–10) | –(5–10) | –(5–10) |
| 348 | करोंदिया | 281 51 | 171(24) | –(–5) | –(10+) | N | –(5–10) | –(5–10) | –(5–10) |
| 349 | कालियादेह | 135.35 | 190(26) | –(–5) | –(5–10) | R | –(5–10) | –(5–10) | –(5–10) |
| 350 | शिकारपुरा | 378.76 | 397(61) | P(1) | –(5–10) | R | –(5–10) | –(5–10) | –(5–10) |
| 351 | डुंडी बड़ी | 314.54 | 293(37) | –(–5) | –(5–10) | W | –(–5) | –(–5) | –(10+) |
| 352 | कोठड़ा | 357.67 | 275(42) | –(–5) | –(10+) | W | –(–5) | –(–5) | –(10+) |
| 353 | मेजल | 119.57 | 116(22) | –(–5) | –(10+) | W | –(5–10) | –(5–10) | –(10+) |
| 354 | दौलतपुरा | 177.33 | 192(27) | –(–5) | –(10+) | N,HP | –(5–10) | –(5–10) | –(10+) |
| 355 | गुमानपुरा | 126.41 | 223(31) | P(1) | –(10+) | W | –(5–10) | –(5–10) | –(5–10) |
| 356 | उमरिया छोटा | 903 91 | 615(83) | P(1) | –(10+) | W | –(5–10) | –(5–10) | –(5–10) |
| 357 | अम्बापुरा | 382.40 | 267(36) | P(1) | –(10+) | R | –(10+) | –(10+) | –(10+) |
| 358 | कुड़िया | 220.36 | 213(31) | –(–5) | –(10+) | W | –(5–10) | –(5–10) | –(5–10) |
| 359 | मोरदा | 194.75 | 101(13) | –(–5) | –(10+) | R | –(5–10) | –(5–10) | –(5–10) |
| 360 | मेमदिया | 60.14 | 45(8) | –(–5) | –(10+) | R | –(10+) | –(10+) | –(10+) |

## Amenities and Land use

## Dhar Tahsil

| गाम तक पहुंचने का मार्ग | निकटतम नगर एवं उसकी दूरी (कि.मी. में) | बिजली की सुविधा | मुख्य खाद्यान्न | भूमि उपयोग (अर्थात भूमि उपयोग का विभिन्न किस्मों के क्षेत्र हेक्टेयर में निकटतम दशमलव के दो स्थान तक) Land use (i e area under different types of Land use in hectares rounded up, to 2 decimal places.) | | | | | टिप्पणी धार्मिक ऐतिहासिक अथवा पुरातत्व महत्व के स्थलों सहित | गाम का नाम |
|---|---|---|---|---|---|---|---|---|---|---|
| | | | | वन | साधनों से सिंचित | गैर सिंचित | खेती के लिये उपलब्ध बन्जर (गोचर और वारागाहों सहित) | खेती के लिये अनुपलब्ध | | |
| Approach to village | Nearest town and distance (in kms) | Power supply | Staple food | Forest | Irrigated by source | Unirrigated | Culturable waste(including gauchar and groves) | Area not available for cultivation | Remarks including any place of religious, historical or archaeological interest | Name of Village |
| 11 | 12 | 13 | 14 | 15 | 16 | 17 | 18 | 19 | 20 | 2 |
| KR | Dhar(23) | .. | Jowar, Maize | 151.88 | 7.70W | 84.39 | 6.97 | 73 38 | .. | Patadi |
| KR | Dhar(20) | .. | Jowar, Maize | 37.20 | .. | 19.15 | 5.76 | 5.67 | .. | Bardipura |
| .. | .. | .. | .. | . | .. | Uninhabited | . | . | .. | Kidiya |
| KR | Dhar(28) | . | Jowar, Maize | 5.07 | 0 77W | 45.35 | 0 76 | 21.50 | .. | Jamanya |
| KR | Dhar(14) | .. | Jowar, Maize | 18.24 | 8 48W | 226.74 | 75.46 | 73.04 | .. | Meghapura |
| KR | Dhar(18) | .. | Jowar, Maize | .. | .. | 7.78 | 0.73 | 0.81 | .. | Banjari |
| KR | Dhar(26) | .. | Jowar, Maize | .. | .. | 13.04 | 14.20 | 22.92 | .. | Kisna Khodara |
| KR | Dhar(20) | . | Jowar, Maize | 106.76 | 0.80W | 122.46 | 16.58 | 34.91 | .. | Karondiya |
| KR | Dhar(28) | .. | Jowar, Maize | 29.88 | 0.81 | 54.16 | 13 04 | 37.46 | .. | Kalyadeh |
| KR | Dhar(23) | .. | Jowar, Maize | .. | 12.99 | 169 96 | 18.21 | 177.60 | .. | Shikarpura |
| KR | Dhar(20) | .. | Jowar Maize | 95.40 | .. | 96 90 | 59.46 | 62.78 | .. | Dundi Bardi |
| KR | Dhar(21) | .. | Jowar, Maize | 133.54 | 7.84W | 140.31 | 15.93 | 60.05 | .. | Kothada |
| KR | Dhar(24) | .. | Maize | 27 52 | 1.31 | 53.00 | 6 49 | 31.25 | .. | Mejal |
| KR | Dhar(28) | .. | Maize | .. | 104 35 | 45.39 | 1.54 | 26.14 | .. | Daulatpura |
| KR | Dhar(25) | .. | Maize | 18 54 | 3.30W | 77 85 | 6.10 | 20.62 | .. | Gumanpura |
| KR | Dhar(24) | .. | Maize | 332.27 | .. | 270.09 | 72.01 | 229.54 | .. | Umariya Chhota |
| KR | Dhar(32) | .. | Maize | 224 24 | .. | 49 67 | 40.54 | 67.95 | .. | Ambapura |
| KR | Dhar(21) | .. | Maize | 12.33 | 1.54W | 100.64 | 22 12 | 83.73 | .. | Kundiya |
| KR | Dhar(30) | .. | Maize | 25.44 | 1.50W | 35 20 | 3.19 | 129.42 | .. | Morda |
| KR | Dhar(31) | .. | Maize | 26 78 | .. | 12.70 | 15 12 | 5.54 | .. | Memadiya |

| स्थानीय कोड नम्बर | ग्राम का नाम | ग्राम का कुल क्षेत्रफल (हेक्टेयर में) | कुल जनसंख्या एवं परिवारों की संख्या | उपलब्ध जन-सुविधाएं (यदि ग्राम में सुविधाएं उपलब्ध नहीं है तो कालम में (–) डेश लगाया गया है और उसके बाद ही कोष्ठक में ग्राम से जितनी दूरी पर सुविधाएं उपलब्ध है मोट तौर पर वह दूरी इस प्रकार दर्ज की गई है –5 कि.मी., 5-10 कि.मी. या 10+कि.मी. Amenities available (if not available within the village, a dash (–) is shown in the column and next to it in brackets, the distance in broad ranges viz -5kms, 5-10kms and 10+kms of the nearest place where the facility is available is given). | | | | | | |
|---|---|---|---|---|---|---|---|---|---|
| | | | | शैक्षणिक | चिकित्सा | पीने का पानी | डाक और तार | बाजार/हाट का दिन/ के दिन यदि कोई हो | संचार व्यवस्था (बस स्टाप रेलवे-स्टेशन, जल-मार्ग) |
| Location code number | Name of Village | Total area of the village (in hectares) | Total population and number of households | Educational | Medical | Drinking water (Potable) | Post and Telegraph | Day or days of the market/ hat, if any | Communications (Bus-stop, railway station, water way), |
| 1 | 2 | 3 | 4 | 5 | 6 | 7 | 8 | 9 | 10 |
| 361 | चोरबर्डी | 22.22 | 5(1) | –(–5) | –(10+) | R | –(5–10) | –(5–10) | –(5–10) |
| 362 | अड़बेली | 2,061.51 | .. | .. | वीरान | .. | .. | .. | .. |
| 363 | कुवा | 747.36 | 316(44) | –(–5) | –(10+) | W,N | –(5–10) | –(5–10) | –(5–10) |
| 364 | लटामली | 819.75 | 534(73) | P(1) | –(10+) | W,R | –(5–10) | –(5–10) | –(5–10) |
| 365 | जामला | 244.30 | 345(56) | –(–5) | –(10+) | N,W | –(5–10) | –(5–10) | –(5–10) |
| 366 | खेड़ी | 124.04 | 266(40) | –(–5) | –(10+) | R,W | –(5–10) | –(5–10) | –(5–10) |
| 367 | जामनपाटी | 386 08 | 388(48) | P(1) | –(10+) | R,W | –(5–10) | –(5–10) | –(5–10) |
| 368 | उकाला | 349.93 | 802(127) | P(1) | –(10+) | N,HP | –(5–10) | –(5–10) | –(5–10) |
| 369 | बंधारकलाँ | 286,14 | 114(20) | –(–5) | –(10+) | W | –(10+) | –(10+) | –(10+) |
| 370 | रणगाँव | 681.92 | 74(12) | –(–5) | –(10+) | N,W | –(10+) | –(10+) | –(10+) |
| 371 | मोहनपुरा | 399.04 | 102(19) | –(–5) | –(10+) | N,W | –(10+) | –(10+) | –(10+) |
| 372 | सोडल्या कलां | 190.53 | .. | .. | वीरान | | .. | .. | .. |
| 373 | बरुखो | 1,033.11 | 66(11) | –(–5) | –(10+) | N | –(10+) | –(10+) | –(10+) |
| 374 | नानकीपुरा | 78.54 | 95(11) | –(10+) | –(10+) | N | –(10+) | –(10+) | –(10+) |
| 375 | छोटा बरखेडा | 181.93 | 121(18) | –(10+) | –(10+) | N | –(10+) | –(10+) | –(10+) |
| 376 | सामरिया | 222 70 | 60(9) | –(10+) | –(10+) | N | –(10+) | –(10+) | –(10+) |
| 377 | कुन्डली | 40.99 | 47(5) | –(10+) | –(10+) | N | –(10+) | –(10+) | –(10+) |
| 378 | बिल्यादेह | 158.45 | 72(9) | –(10+) | –(10+) | N | –(10+) | –(10+) | –(10+) |
| 379 | करमतलाई | 302.43 | 194(31) | –(10+) | –(10+) | N | –(10+) | –(10+) | –(10+) |
| 380 | पीपलीमाल | 238.01 | 155(25) | –(10+) | –(10+) | N | –(10+) | –(10+) | –(10+) |

## Amenities and Land use

## Dhar Tahsil

| ग्राम तक पहुंचने का मार्ग | निकटतम नगर एवं उसकी दूरी (कि. मी. में) | बिजली की सुविधा | मुख्य खाद्यान्न | भूमि उपयोग (अर्थात भूमि उपयोग की विभिन्न किस्मों के क्षेत्र हेक्टेयर में निकटतम दशमलव के दो स्थान तक) Land use (i e area under different types of Land use in hectares rounded up, to 2 decimal places.) | | | | | टिप्पणी धार्मिक ऐतिहासिक अथवा पुरातत्व महत्व के स्थलों सहित | ग्राम का नाम |
|---|---|---|---|---|---|---|---|---|---|---|
| | | | | वन | साधनों से सिंचित | गैर सिंचित | खेती के लिये उपलब्ध बन्जर (गोचर और बारागाहों सहित) | खेती के लिये अनुपलब्ध | | |
| Approach to village | Nearest town and distance (in kms) | Power supply | Staple food | Forest | Irrigated by source | Unirrigated | Culturable waste(including gauchar and groves) | Area not available for cultivation | Remarks including any place of religious, historical or archaeological interest | Name of Village |
| 11 | 12 | 13 | 14 | 15 | 16 | 17 | 18 | 19 | 20 | 2 |
| KR | Dhar (35) | .. | Maize | 12.58 | .. | 3.70 | 4.32 | 1.62 | .. | Chorbardi |
| .. | .. | .. | .. | .. | Uninhabited | .. | .. | .. | .. | Adbeli |
| FP | Dhar (50) | .. | Jowar, Maize | 595.18 | 5.87R | 108.99 | 18.25 | 19.07 | .. | Kuwa |
| FP | Dhar (51) | .. | Jowar, Maize | 596.74 | 6.30R | 153.69 | 28.77 | 34.25 | .. | Latamali |
| FP | Dhar (50) | .. | Jowar, Maize | 65.76 | 7.56R | 131.61 | 12.91 | 26.46 | .. | Jamala |
| FP | Dhar (51) | .. | Jowar, Maize | 3.84 | 14.88 | 85.19 | 10.73 | 9.40 | .. | Khedi |
| FP | Dhar (52) | .. | Jowar, Maize | 164.64 | 4.06W | 125.56 | 17.60 | 74.22 | .. | Jamanpati |
| FP | Dhar (53) | .. | Jowar, Maize | 103.87 | 12.22W | 141.84 | 20.51 | 71.49 | .. | Ukala |
| FP | Dhar (53) | .. | Jowar, Maize | 232.90 | 0.50W | 32.69 | 5.91 | 14.14 | .. | Bandhar Kalan |
| FP | Dhar (53) | .. | Jowar, Maize | 582.50 | 1.10W | 59.14 | 12.63 | 26.55 | .. | Rangaon |
| FP | Dhar (53) | .. | Jowar, Maize | 334.07 | 0.80W | 42.55 | 6 63 | 14.99 | .. | Mohanpura |
| .. | .. | .. | .. | .. | Uninhabited | | .. | .. | .. | Sodalya Kalan |
| FP | Dhar (56) | .. | Jowar, Maize | 1,017.15 | .. | 8.76 | 2.43 | 4.77 | .. | Barukho |
| FP | Dhar (35) | .. | Jowar, Maize | .. | .. | 35.30 | 1.86 | 41.38 | .. | Nankipura |
| FP | Dhar (35) | .. | Jowar, Maize | 121.13 | .. | 27.24 | 6.38 | 27.18 | .. | ChhotaBarkheda |
| FP | Dhar (36) | .. | Jowar, Maize | 136.82 | .. | 38.76 | 6.80 | 40.32 | .. | Samariya |
| FP | Dhar (36) | .. | Jowar, Maize | 20.69 | .. | 8.58 | 3.37 | 8.35 | .. | Kundli |
| FP | Dhar (39) | .. | Jowar, Maize | .. | . | 26.74 | 6.84 | 124.87 | .. | Bilyadeh |
| FP | Dhar (40) | .. | Jowar, Majze | 33.39 | .. | 67.50 | 19.56 | 181.98 | .. | Karamtalai |
| FP | Dhar (40) | .. | Jowar, Maize | 128.34 | .. | 65.09 | 4.88 | 39.70 | .. | Pipalimal |

| स्थानीय कोड नम्बर | गाम का नाम | ग्राम का कुल क्षेत्रफल (हेक्टेयर में) | कुल जनसंख्या एवं परिवारों की संख्या | उपलब्ध जन-सुविधाए (यदि ग्राम में सुविधाएं उपलब्ध नहीं है तो कालम में (–) डैश लगाया गया है और उसके बाद ही कोष्ठक में ग्राम से जितनी दूरी पर सुविधाएं उपलब्ध है मोट तौर पर वह दूरी इस प्रकार दर्ज की गई है –5 कि.मी., 5-10 कि.मी. या 10+कि.मी. Amenities available (if not available within the village, a dash (–) is shown in the column and next to it in brackets, the distance in broad ranges viz -5kms, 5-10kms, and 10+kms of the nearest place where the facility is available is given). | | | | | | |
|---|---|---|---|---|---|---|---|---|---|
| | | | | शैक्षणिक | चिकित्सा | पीने का पानी | डाक और तार | बाजार/हाट का दिन/के दिन यदि कोई हो | संचार व्यवस्था (बस स्टाप रेलवे-स्टेशन, जल-मार्ग) |
| Location code number | Name of Village | Total area of the village (in hectares) | Total population and number of households | Educational | Medical | Drinking water (Potable) | Post and Telegraph | Day or days of the market/ hat, if any | Communications (Bus-stop, railway station, water way), |
| 1 | 2 | 3 | 4 | 5 | 6 | 7 | 8 | 9 | 10 |
| 381 | भितलवाड़ा | 1,198.90 | 427(64) | –(10+) | –(10+) | N | –(10+) | –(10+) | –(10+) |
| 382 | हेदरी | 458.71 | 280(33) | –(10+) | –(10+) | N | –(10+) | –(10+) | –(10+) |
| 383 | उन्डाखो | 1,321.81 | 202(37) | –(–5) | –(–5) | W,R | –(–5) | –(5–10) | –(10+) |
| 384 | सूलीबर्डी | 310.23 | 405(56) | P(1) | –(–5) | W | –(–5) | –(5–10) | –(10+) |
| 385 | भाटी खोदरी | 230.47 | .. | .. | वीरान | .. | .. | .. | .. |
| 386 | चीकली | 607.10 | 114(15) | –(5–10) | –(5–10) | R,W | –(5–10) | –(10+) | –(5–10) |
| 387 | बुड़ी मांडव | 41.93 | .. | .. | वीरान | .. | .. | .. | .. |
| 388 | कालीघाटी | 244.80 | 175(30) | –(–5) | –(–5) | W,R | –(–5) | –(5–10) | –(10+) |
| 389 | बड़िया | 512.33 | 192(26) | –(–5) | –(–5) | R,W | –(–5) | –(10+) | –(10+) |
| 390 | रामगढ़ | 182.40 | 225(20) | –(–5) | –(5–10) | W,R | –(5–10) | –(10+) | –(10+) |
| 391 | नीतीपुरा | 259.22 | 377(44) | P(1) | –(5–10) | W,R | –(5–10) | –(10+) | –(10+) |
| 392 | मांडव | 1,711.60 | 2,383(426) | P(2),M(1) | H(1) | W,N | PO&Phone | –(10+) | BS |
| 393 | सागर | 352.95 | 816(143) | P(1) | –(–5) | TK | –(–5) | –(10+) | –(–5) |
| 394 | सोनगढ़ | 92.39 | .. | .. | वीरान | .. | .. | .. | .. |
| 395 | नन्दलालपुरा | 149.53 | 268(37) | –(–5) | –(5–10) | W,TK | –(5–10) | –(10+) | –(5–10) |
| 396 | जामन्या | 267.65 | 300(43) | –(–5) | –(5–10) | W,N | –(5–10) | –(10+) | –(5–10) |
| 397 | कनड़ीपुरा | 319.94 | 522(75) | P(1) | –(5–10) | W,TK | –(5–10) | –(10+) | –(5–10) |
| 398 | झाबरी | 198.66 | 216(45) | –(–5) | –(5–10) | T,W | –(5–10) | –(10+) | –(5–10) |
| 399 | हेमाबड़ी | 138.13 | 54(10) | –(5–10) | –(5–10) | N | –(5–10) | –(5–10) | –(5–10) |
| 400 | उमरपुरा | 863.06 | 480(81) | P(1) | –(5–10) | W | –(5–10) | –(5–10) | –(5–10) |

## Amenities and Land use

## Dhar Tahsil

| ग्राम तक पहुंचने का मार्ग | निकटतम नगर एवं उसकी दूरी (कि.मी. में) | बिजली की सुविधा | मुख्य खाद्यान्न | भूमि उपयोग (अर्थात भूमि उपयोग का विभिन्न किस्मों के क्षेत्र हेक्टेयर में निकटतम दशमलव के दो स्थान तक) Land use (i e area under different types of Land use in hecrares rounded up, to 2 decimal places.) | | | | | टिप्पणी धार्मिक ऐतिहासिक अथवा पुरातत्व महत्व के स्थलों सहित | ग्राम का नाम |
|---|---|---|---|---|---|---|---|---|---|---|
| | | | | वन | साधनों से सिंचित | गैर सिंचित | खेती के लिये उपलब्ध बन्जर (गोचर और बारागाहों सहित) | खेती के लिये अनुपलब्ध | | |
| Approach to village | Nearest town and distance (in kms) | Power supply | Staple food | Forest | Irrigated by source | Unirrigated | Culturable waste(including gauchar and groves) | Area not available for cultivation | Remarks including any place of religious, historical or archaeological interest | Name of Village |
| 11 | 12 | 13 | 14 | 15 | 16 | 17 | 18 | 19 | 20 | 2 |
| FP | Dhar (40) | .. | Jowar, Maize | 946.09 | .. | 139.81 | 52.80 | 60.20 | .. | Bhiltalwada |
| FP | Dhar (40) | .. | Jowar, Maize | 326.78 | 2.31N | 103.61 | 8.26 | 17.75 | .. | Hedari |
| FP | Dhar (36) | .. | Jowar, Maize | 1,142.24 | .. | 67.12 | 26.97 | 85.48 | .. | Undakho |
| PR | Dhar (33) | .. | Jowar, Maize | 164.08 | .. | 98.11 | 11.42 | 36.62 | .. | Sulibardi |
| .. | .. | .. | .. | .. | .. | Uninhabited | . | .. | .. | Bhati Khodari |
| FP | Dhar (39) | .. | Jowar, Maize | 7.95 | .. | 40.15 | 61.16 | 497.84 | .. | Chikali |
| .. | .. | .. | .. | .. | .. | Uninhabited | .. | .. | .. | Budi Mandaw |
| FP | Dhar (36) | .. | Jowar, Maize | 187.39 | .. | 36.71 | 8.98 | 11.72 | .. | Kalighati |
| FP | Dhar (36) | .. | Jowar, Maize | 437.06 | .. | 54.35 | 1.55 | 19.37 | .. | Badiya |
| FP | Dhar (41) | .. | Jowar, Maize | 95.15 | 2.65 | 71.19 | 0.93 | 12.48 | .. | Ramgarh |
| FP | Dhar (40) | .. | Jowar, Maize | 122.37 | 7.81 | 88.06 | 0.26 | 40.72 | .. | Titipura |
| PR | Dhar (36) | ED, EAg | Jowar, Maize | 1,184.79 | 3.76 | 395.70 | 30.88 | 96.47 | N(20), M(6) | Mandaw |
| KR | Dhar (39) | .. | Jowar, Maize | 133.51 | 2.00 | 140.69 | 9.45 | 67.30 | .. | Sagar |
| .. | .. | .. | .. | .. | .. | Uninhabited | .. | .. | .. | Songarh |
| PR | Dhar (41) | .. | Jowar, Maize | 46.87 | .. | 70.99 | 1.67 | 30.00 | .. | Nandlalpura |
| KR | Dhar (43) | .. | Jowar, Maize | 153.48 | .. | 98.06 | 7.30 | 8.81 | .. | Jamanya |
| KR | Dhar (45) | .. | Jowar, Maize | 105.91 | 3.49 | 160.00 | 15.37 | 35.17 | .. | Kandipura |
| KR | Dhar (47) | . | Jowar, Maize | 27.49 | .. | 117.19 | 29.86 | 24.12 | .. | Jhabari |
| KR | Dhar (20) | .. | Jowar, Maize | 0.86 | .. | 63.34 | 1.69 | 72.24 | . | Hemabardi |
| KR | Dhar (24) | .. | Jowar, Maize | 385.96 | 1.50 | 268.45 | 17.21 | 189.94 | .. | Umarpura |

| स्थानीय कोड नम्बर | ग्राम का नाम | ग्राम का कुल क्षेत्रफल (हैक्टेयर में) | कुल जनसंख्या एवं परिवारों की संख्या | उपलब्ध जन-सुविधाएं (यदि ग्राम में सुविधाएं उपलब्ध नहीं है तो कालम में (–) डैश लगाया गया है और उसके बाद ही कोष्ठक में ग्राम से जितनी दूरी पर सुविधाएं उपलब्ध है मोट तौर पर वह दूरी इस प्रकार दर्ज की गई है –5 कि.मी., 5-10 कि.मी. या 10+कि.मी. Amenities available (if not available within the village, a dash (–) is shown in the column and next to it in brackets, the distance in broad ranges viz -5kms, 5-10kms. and 10+kms of the nearest place where the facility is available is given). | | | | | | |
|---|---|---|---|---|---|---|---|---|---|
| | | | | शैक्षणिक | चिकित्सा | पीने का पानी | डाक और तार | बाजार/हाट का दिन/के दिन यदि कोई हो | संचार व्यवस्था (बस स्टाप रेलवे-स्टेशन, जल-मार्ग) |
| Location code number | Name of Village | Total area of the village (in hectares) | Total population and number of households | Educational | Medical | Drinking water (Potable) | Post and Telegraph | Day or days of the market/hat, if any | Communications (Bus-stop, railway station, water way). |
| 1 | 2 | 3 | 4 | 5 | 6 | 7 | 8 | 9 | 10 |
| 401 | आबूघाटी | 87.12 | 3(1) | –(10+) | –(10+) | N | –(10+) | –(10+) | –(10+) |
| 402 | रातीतलाई | 468.47 | 260(35) | –(5–10) | –(5–10) | N | –(5–10) | –(5–10) | –(5–10) |
| 403 | अम्बापुरा | 666.62 | 263(34) | P(1) | –(5–10) | W | –(5–10) | –(5–10) | –(5–10) |
| 404 | सांकलतोड़ | 88.75 | .. | .. | वीरान | .. | .. | .. | . |
| 405 | मालीपुरा | 543.80 | 296(41) | –(5–10) | –(5–10) | N | –(5–10) | –(5–10) | –(5–10) |
| 406 | बंधाव | 403.96 | 104(11) | –(5–10) | –(5–10) | N | –(10+) | –(5–10) | –(10+) |
| 407 | आमझो | 724.32 | 338(66) | –(5–10) | –(5–10) | R | –(5–10) | –(5–10) | –(5–10) |
| 408 | मोडपुर | 679.70 | 962(179) | P(1) | –(5–10) | W,R | –(5–10) | –(5–10) | –(5–10) |
| 409 | कोठीमोड़पुर | 190.12 | 251(41) | –(–5) | –(5–10) | W | –(5–10) | –(5–10) | –(5–10) |
| 410 | मवड़ीपुरा | 127.83 | 31(4) | –(5–10) | –(5–10) | W | –(5–10) | –(5–10) | –(5–10) |
| 411 | मोगराबाव | 825.94 | 266(41) | –(5–10) | –(5–10) | W | –(5–10) | –(5–10) | –(5–10) |
| 412 | भील बरखेड़ा | 581.26 | 774(124) | –(5–10) | –(5–10) | W | –(5–10) | –(5–10) | –(5–10) |
| 413 | मेंदी खेड़ी | 297.94 | 354(51) | P(1) | –(10+) | N | –(5–10) | –(5–10) | –(5–10) |
| 414 | नालछा | 1,403.32 | 3,547(599) | P(1),M(1), PUC(1) | H(1),D(1) HC(1) | W,T,R | PO & Phone | Tuesday | BS |
| 415 | पनाला | 167.83 | 347(51) | P(1) | –(–5) | W | –(–5) | –(–5) | –(–5) |
| 416 | ग्यानपुरा | 150.54 | 401(53) | P(1) | –(–5) | W,N | –(–5) | –(–5) | –(–5) |
| 417 | गूनेरा | 467.29 | 186(29) | –(5–10) | –(5–10) | W | –(5–10) | –(5–10) | –(5–10) |
| 418 | डेरवर डी | 222.63 | 228(30) | –(5–10) | –(5–10) | R,T,W | –(5–10) | –(5–10) | –(5–10) |
| 419 | भीलकुण्डा | 309.42 | 268(48) | P(1) | –(5–10) | R | –(5–10) | –(5–10) | –(5–10) |
| 420 | बकान खेड़ा | 119.88 | 154(21) | –(5–10) | –(5–10) | R | –(5–10) | –(5–10) | –(5–10) |

## Amenities and Land use

## Dhar Tahsil

| ग्राम तक पहुंचने का मार्ग | निकटतम नगर एवं उसकी दूरी (कि. मी. में) | बिजली की सुविधा | मुख्य खाद्यान्न | भूमि उपयोग (अर्थात भूमि उपयोग की विभिन्न किस्मों के क्षेत्र हेक्टेयर में निकटतम दशमलव के दो स्थान तक) Land use (i e area under different types of Land use in hectares rounded up, to 2 decimal places.) | | | | | टिप्पणी धार्मिक ऐतिहासिक अथवा पुरातत्व महत्व के स्थलों सहित | ग्राम का नाम |
|---|---|---|---|---|---|---|---|---|---|---|
| | | | | वन | साधनों से सिंचित | गैर सिंचित | खेती के लिये उपलब्ध बन्जर (गोचर और बारागाहों सहित) | खेती के लिये अनुपलब्ध | | |
| Approach to village | Nearest town and distance (in kms) | Power supply | Staple food | Forest | Irrigated by source | Unirrigated | Culturable waste(including gauchar and groves) | Area not available for cultivation | Remarks including any place of religious, historical or archaeological interest | Name of Village |
| 11 | 12 | 13 | 14 | 15 | 16 | 17 | 18 | 19 | 20 | 2 |
| KR | Dhar (30) | .. | Jowar, Maize | .. | .. | 15.06 | 1.66 | 70.40 | .. | Abughati |
| KR | Dhar (28) | .. | Jowar, Maize | .. | .. | 105.80 | 29.80 | 332.87 | .. | Ratitalai |
| KR | Dhar (21) | .. | Jowar, Maize | 32.07 | 7.22 | 76.30 | 8.93 | 542.10 | .. | Ambapura |
| .. | .. | .. | .. | .. | Uninhabited | | .. | .. | .. | Sankaltod |
| KR | Dhar (21) | .. | Jowar, Maize | .. | 5.13 | 55.99 | 6.16 | 476.52 | .. | Malipura |
| KR | Dhar (25) | .. | Jowar, Maize | 0.14 | 1.54 | 45.67 | 2.58 | 354.03 | .. | Bandhaw |
| KR | Dhar (30) | .. | Maize | 376.89 | .. | 127.73 | 24.10 | 195.60 | .. | Amkho |
| KR | Dhar (30) | .. | Jowar, Maize | 21.16 | 20.70TK | 367.13 | 36.29 | 234.42 | .. | Sodpur |
| KR | Dhar (35) | .. | Maize | 0.56 | .. | 104.60 | 4.26 | 80.70 | .. | Kothisodpur |
| FP | Dhar (30) | .. | Maize | 53.11 | .. | 35.57 | 5.52 | 33.63 | .. | Mawdipura |
| FP | Dhar (35) | .. | Maize | 497.04 | .. | 85.46 | 3.92 | 239.52 | .. | Mogabaw |
| FP | Dhar (33) | .. | Maize | 270.06 | 5.22W | 253.70 | 1.58 | 50.70 | .. | Bhil Barkheda |
| PR | Dhar (35) | .. | Maize | 93.04 | 1.25TK | 102.11 | 8.33 | 93.21 | Temple | Mendi Khedi |
| PR | Dhar (25) | EA | Wheat, Maize | .. | 87.08R | 689.43 | 248.94 | 377.87 | Temple M(10),N(25) | Nalchha |
| PR | Dhar (25) | .. | Jowar, Maize | .. | 1.10W | 136.83 | 20.81 | 9.09 | .. | Panala |
| PR | Dhar (26) | .. | Wheat, Jowar | .. | 2.11W | 86.49 | 34.73 | 27.21 | .. | Gyanpura |
| FP | Dhar (38) | .. | Wheat, Jowar | .. | 3.28 | 141.53 | 13.61 | 308.87 | .. | Gunera |
| FP | Dhar (42) | .. | Wheat, Jowar | .. | 4.21 | 98.23 | 11.63 | 108.56 | .. | Dherbardi |
| FP | Dhar (43) | .. | Wheat, Jowar | .. | 0.33 | 73.97 | 26.09 | 209.03 | .. | Bhilkunda |
| FP | Dhar (41) | .. | Wheat, Jowar | .. | .. | 78.73 | 7.53 | 33.62 | .. | Bakan Kheda |

| स्थानीय कोड नम्बर | ग्राम का नाम | ग्राम का कुल क्षेत्रफल (हेक्टेयर में) | कुल जनसंख्या एवं परिवारों की संख्या | उपलब्ध जन-सुविधाएं (यदि ग्राम में सुविधाएं उपलब्ध नहीं है तो कालम में (–) डैश लगाया गया है और उसके बाद ही कोष्ठक में ग्राम से जितनी दूरी पर सुविधाएं उपलब्ध है मोट तौर पर वह दूरी इस प्रकार दर्ज की गई है –5 कि.मी., 5-10 कि.मी. या 10+कि.मी. Amenities available (if not available within the village, a dash (–) is shown in the column and next to it in brackets, the distance in broad ranges viz -5kms, 5-10kms. and 10+kms of the nearest place where the facility is available is given). | | | | | | |
|---|---|---|---|---|---|---|---|---|---|
| | | | | शैक्षणिक | चिकित्सा | पीने का पानी | डाक और तार | बाजार/हाट का दिन/ के दिन यदि कोई हो | संचार व्यवस्था (बस स्टाप रेलवे-स्टेशन, जल-मार्ग) |
| Location code number | Name of Village | Total area of the village (in hectares) | Total population and number of households | Educational | Medical | Drinking water (Potable) | Post and Telegraph | Day or days of the market/ hat, if any | Communications (Bus-stop, railway station, water way). |
| 1 | 2 | 3 | 4 | 5 | 6 | 7 | 8 | 9 | 10 |
| 421 | गोलपुरा | 88.02 | 80(13) | –(10+) | –(10+) | R | –(10+) | –(10+) | –(10+) |
| 422 | गांवदा | 155.46 | 197(27) | –(10+) | –(10+) | R | –(10+) | –(10+) | –(10+) |
| 423 | चारधाटी | 74.33 | 60(7) | –(10+) | –(10+) | R | –(10+) | –(10+) | –(10+) |
| 424 | काली किराय | 215.20 | 101(14) | –(10+) | –(10+) | R | –(10+) | –(10+) | –(10+) |
| 425 | कुराड़िया | 1,004.75 | 1,001(159) | P(1) | –(–5) | W | –(–5) | –(–5) | BS |
| 426 | सरायतालाब | 1,871.10 | 1,301(187) | P(1) | PHC(1) | TK,W | –(10+) | –(10+) | BS |
| 427 | भड़क्या | 399.65 | 550(85) | P(1) | –(–5) | W | –(5–10) | –(5–10) | –(–5) |
| 428 | मेवरीमाल | 579.17 | 345(40) | –(5–10) | –(5–10) | W,N | –(10+) | –(10+) | –(10+) |
| 429 | जामनघाटी | 127.75 | 96(23) | –(–5) | –(–5) | W | –(10+) | –(10+) | BS |
| 430 | आंवल्या | 178.11 | 34(5) | –(–5) | –(–5) | W,TK | –(10+) | –(10+) | BS |
| 431 | झिरन्या | 110.53 | 68(11) | –(–5) | –(–5) | W,N | –(–5) | –(10+) | –(–5) |
| 432 | आंवलीपुरा | 416.50 | 60(18) | –(5–10) | –(5–10) | W | –(5–10) | –(10+) | –(5–10) |
| 433 | गुलर झीरीपुरा | 385.15 | 181(28) | –(–5) | –(–5) | N | –(–5) | –(10+) | –(–5) |
| 434 | घुगरीपुरा | 90.79 | 19(4) | –(5–10) | –(5–10) | N | –(5–10) | –(5–10) | –(5–10) |
| 435 | चीकखोदरापुरा | 337.30 | 273(43) | –(–5) | –(5–10) | W | –(5–10) | –(10+) | –(10+) |
| 436 | चोरबावड़ीपुरा | 233.44 | 170(23) | –(5–10) | –(5–10) | W | –(5–10) | –(5–10) | –(5–10) |
| 437 | झीकड़यापुरा | 77.78 | 93(16) | –(5–10) | –(5–10) | N | –(10+) | –(10+) | –(10+) |
| 438 | ढोरमोरियापुरा | 228.05 | 125(18) | –(–5) | –(–5) | W | –(–5) | –(10+) | –(–5) |
| 439 | दुर्गापुरा | 101.17 | 153(23) | –(5–10) | –(5–10) | N | –(5–10) | –(10+) | –(5–10) |
| 440 | पटाड़ापुरा | 358.44 | 260(39) | –(5–10) | –(5–10) | N | –(5–10) | –(5–10) | –(5–10) |

## Amenities and Land use

## Dhar Tahsil

| ग्राम तक पहुंचने का मार्ग | निकटतम नगर एवं उसकी दूरी (कि. मी. में) | बिजली की सुविधा | मुख्य खाद्यान्न | भूमि उपयोग (अर्थात भूमि उपयोग की विभिन्न किस्मों के क्षेत्र हेक्टेयर में निकटतम दशमलव के दो स्थान तक) Land use (i e area under different types of Land use in hectares rounded up, to 2 decimal places.) | | | | | टिप्पणी धार्मिक ऐतिहासिक अथवा पुरातत्व महत्व के स्थलों सहित | ग्राम का नाम |
|---|---|---|---|---|---|---|---|---|---|---|
| | | | | वन | साधनों से सिंचित | गैर सिंचित | खेती के लिये उपलब्ध बन्जर (गोचर और बागाहों सहित) | खेती के लिये अनुपलब्ध | | |
| Approach to village | Nearest town and distance (in kms) | Power supply | Staple food | Forest | Irrigated by source | Unirrigated | Culturable waste(including gauchar and groves) | Area not available for cultivation | Remarks including any place of religious, historical or archaeological interest | Name of Village |
| 11 | 12 | 13 | 14 | 15 | 16 | 17 | 18 | 19 | 20 | 2 |
| FP | Dhar (43) | .. | Wheat, Jowar | .. | .. | 19.27 | 4.62 | 64.13 | .. | Golpura |
| FP | Dhar (43) | .. | Wheat, Jowar | .. | .. | 66.38 | 5.55 | 83.53 | .. | Gaonda |
| FP | Dhar (43) | .. | Wheat, Jowar | .. | .. | 20.75 | 4.56 | 49.02 | .. | Charghati |
| FP | Dhar (48) | .. | Wheat, Jowar | .. | .. | 66.75 | 3.61 | 144 84 | .. | Kali Kiraya |
| PR | Dhar (26) | .. | Jowar, Maize | 77.66 | .. | 686.02 | 20.98 | 220.09 | .. | Kuradiya |
| PR | Dhar (32) | .. | Jowar, Maize | 1,168.68 | .. | 365.48 | 53.36 | 283.58 | .. | Saraytalab |
| FP | Dhar (30) | .. | Jowar, Maize | 192.56 | .. | 134.22 | 6.32 | 66.55 | .. | Bhadkya |
| FP | Dhar (38) | .. | Jowar, Maize | 391.60 | 2.08 | 129.35 | 0.08 | 56.06 | .. | Sewarimal |
| PR | Dhar (30) | .. | Jowar, Maize | 73.79 | .. | 31.45 | 4.35 | 18.16 | .. | Jamanghati |
| PR | Dhar (30) | .. | Jowar, Maize | 107.17 | .. | 27.95 | 11.31 | 31.68 | .. | Aonwalya |
| PR | Dhar (45) | .. | Jowar, Maize | 64.17 | 7.34 | 17.15 | 0.55 | 21.32 | .. | Jhiranya |
| PR | Dhar (44) | .. | Jowar, Maize | .. | 0.20W | 52.95 | 27.58 | 335.77 | .. | Aonwlipura |
| PR | Dhar (30) | .. | Jowar, Maize | .. | .. | 111.91 | 17.48 | 255.76 | .. | Gular Jhiripura |
| KR | Dhar (30) | .. | Jowar, Maize | .. | .. | 21.34 | 9.01 | 60.44 | .. | Ghugaripura |
| KR | Dhar (40) | .. | Jowar, Maize | .. | 4 58W | 1.43 | 11.68 | 319.61 | .. | Chikhodrapura |
| KR | Dhar (20) | .. | Jowar, Maize | .. | . | 54 83 | 6.76 | 171.85 | .. | Chorbawadipura |
| KR | Dhar (39) | .. | Jowar, Maize | .. | . | 25.07 | .. | 52.71 | .. | Jhikadyapura |
| KR | Dhar (38) | .. | Jowar, Maize | .. | .. | 55.24 | 43.52 | 129.29 | .. | Dormariyapur |
| KR | Dhar (38) | .. | Jowar, Maize | .. | 0.30W | 40.40 | 4.04 | 56.43 | .. | Durgapura |
| KR | Dhar (40) | .. | Jowar, Maize | 229.86 | .. | 82.96 | 5 26 | 40 36 | .. | Patadapura |

| स्थानीय कोड नम्बर | ग्राम का नाम | ग्राम का कुल क्षेत्रफल (हेक्टेयर में) | कुल जनसंख्या एवं परिवारों की संख्या | उपलब्ध जन-सुविधाएं (यदि ग्राम में सुविधाएं उपलब्ध नहीं है तो कालम में (–) डैश लगाया गया है और उसके बाद ही कोष्ठक में ग्राम से जितनी दूरी पर सुविधाएं उपलब्ध है मोट तौर पर वह दूरी इस प्रकार दर्ज की गई है –5 कि.मी., 5-10 कि.मी. या 10+कि.मी. Amenities available (if not available within the village, a dash (–) is shown in the column and next to it in brackets, the distance in broad ranges viz -5kms, 5-10kms. and 10+kms of the nearest place where the facility is available is given). | | | | | | |
|---|---|---|---|---|---|---|---|---|---|
| | | | | शैक्षणिक | चिकित्सा | पीने का पानी | डाक और तार | बाजार/हाट का दिन/ के दिन यदि कोई हो | संचार व्यवस्था (बस स्टाप रेलवे-स्टेशन, जल-मार्ग) |
| Location code number | Name of Village | Total area of the village (in hectares) | Total population and number of households | Educational | Medical | Drinking water (Potable) | Post and Telegraph | Day or days of the market/ hat, if any | Communications (Bus-stop, railway station, water way). |
| 1 | 2 | 3 | 4 | 5 | 6 | 7 | 8 | 9 | 10 |
| 441 | दूधी कुण्डालपुरा | 102.96 | 29(5) | –(10+) | –(10+) | N | –(10+) | –(10+) | –(10+) |
| 442 | भैरूघाटापुरा | 82.10 | 59(8) | –(–5) | –(10+) | N | –(10+) | –(10+) | –(10+) |
| 443 | फालक्या घाटपुरा | 103.20 | 21(4) | –(–5) | –(5–10) | N | –(5–10) | –(10+) | –(5–10) |
| 444 | बंजारीपुरा | 120.23 | 146(20) | –(10+) | –(10+) | N | –(10+) | –(10+) | –(10+) |
| 445 | चूनाभाटीपुरा | 135.31 | 43(6) | –(–5) | –(–5) | N | –(–5) | –(10+) | –(–5) |
| 446 | भीमगढ़पुरा | 200.24 | .. | .. | वीरान | . | .. | . | .. |
| 447 | भोज्यापुरा | 174.55 | 38(6) | –(10+) | –(10+) | N | –(10+) | –(10+) | –(10+) |
| 448 | मेवासजामन्या | 211.41 | 267(34) | P(1) | –(5–10) | W | –(5–10) | –(10+) | –(5–10) |
| 449 | महुडीपुरा | 78.84 | .. | .. | वीरान | .. | .. | .. | .. |
| 450 | साल्यामालपुरा | 185.48 | 170(17) | –(–5) | –(–5) | T | –(–5) | –(10+) | –(–5) |
| 451 | अधसेरियापुरा | 124.42 | .. | .. | वीरान | .. | .. | .. | .. |
| 452 | आड़ाबयड़ापुरा | 116.54 | 86(12) | –(–5) | –(5–10) | HP | –(5–10) | –(5–10) | –(–5) |
| 453 | अम्बापुरा | 72.24 | 66(7) | –(–5) | –(5–10) | W | –(5–10) | –(5–10) | –(5–10) |
| 454 | इमलीपुरा | 136.79 | 204(22) | –(–5) | –(5–10) | HP | –(5–10) | –(5–10) | –(5–10) |
| 455 | करोदिया खालीपुरा | 314.94 | 198(28) | –(–5) | –(5–10) | W | –(5–10) | –(5–10) | –(5–10) |
| 456 | गल्लामवडी | 142.93 | 120(18) | –(–5) | –(5–10) | W,N | –(5–10) | –(5–10) | –(10+) |
| 457 | जामन्या | 318.59 | 238(34) | –(–5) | –(5–10) | W | –(5–10) | –(5–10) | –(5–10) |
| 458 | जूनापानी | 32.04 | 52(11) | –(–5) | –(5–10) | W | –(5–10) | –(5–10) | –(–5) |
| 459 | पारध्या | 184.99 | .. | .. | वीरान | .. | .. | .. | .. |
| 460 | पीरघाटा | 282.79 | 212(26) | –(–5) | –(5–10) | W | –(5–10) | –(5–10) | –(5–10) |

## Amenities and Land use

## Dhar Tahsil

| ग्राम तक पहुंचने का मार्ग | निकटतम नगर एवं उसकी दूरी (कि.मी. में) | बिजली की सुविधा | मुख्य खाद्यान्न | भूमि उपयोग (अर्थात भूमि उपयोग का विभिन्न किस्मों के क्षेत्र हेक्टेयर में निकटतम दशमलव के दो स्थान तक) Land use (i e area under different types of Land use in hectares rounded up, to 2 decimal places.) | | | | | टिप्पणी धार्मिक ऐतिहासिक अथवा पुरातत्व महत्व के स्थलों सहित | ग्राम का नाम |
|---|---|---|---|---|---|---|---|---|---|---|
| | | | | वन | साधनों से सिंचित | गैर सिंचित | खेती के लिये उपलब्ध बन्जर (गोचर और बारागाहों सहित) | खेती के लिये अनुपलब्ध | | |
| Approach to village | Nearest town and distance (in kms) | Power supply | Staple food | Forest | Irrigated by source | Unirrigated | Culturable waste(including gauchar and groves) | Area not available for cultivation | Remarks including any place of religious, historical or archaeological interest | Name of Village |
| 11 | 12 | 13 | 14 | 15 | 16 | 17 | 18 | 19 | 20 | 2 |
| KR | Dhar (35) | .. | Jowar, Maize | .. | .. | 13.71 | 3.03 | 86.22 | . | Dudhi Kundalpura |
| KR | Dhar (36) | .. | Jowar, Maize | .. | .. | 36.59 | 0.23 | 45.28 | .. | Bherughatapura |
| KR | Dhar (38) | .. | Jowar, Maize | .. | .. | 15.23 | 1.76 | 86.21 | .. | Phalakya Ghatapura |
| KR | Dhar (43) | .. | Jowar, Maize | .. | 0.20R | 42.01 | .. | 78.02 | .. | Banjaripura |
| KR | Dhar (36) | .. | Jowar, Maize | .. | .. | 23.52 | 14.02 | 97.77 | .. | Chunabhatipura |
| . | .. | .. | .. | .. | . | Uninhabited | .. | .. | .. | Bhimgarhpura |
| KR | Dhar (38) | .. | Jowar, Maize | .. | .. | 60.60 | 0.12 | 113.83 | .. | Bhojyapura |
| KR | Dhar (45) | .. | Jowar, Maize | .. | .. | 128.57 | 5.18 | 77.66 | .. | Mewas Jamanya |
| .. | .. | .. | .. | .. | .. | Uninhabited | .. | .. | .. | Mahudipura |
| KR | Dhar (37) | .. | Jowar, Maize | .. | .. | 55.19 | 0.73 | 129.56 | .. | Salyamalpura |
| .. | .. | .. | .. | .. | .. | Uninhabited | .. | .. | .. | Adhseriyapura |
| FP | Dhamnod(25) | .. | Jowar, Maize | 82.69 | .. | 21.16 | 9.77 | 11.92 | .. | Adabaydapura |
| FP | Dhamnod(26) | .. | Jowar, Maize | 31.22 | 0.80N | 27.03 | 2.39 | 10.80 | .. | Ambapura |
| FP | Dhamnod(26) | .. | Jowar, Maize | 56.49 | .. | 57.05 | 4.78 | 18.47 | .. | Imlipura |
| FP | Dhamnod(29) | .. | Jowar, Maize | 153.57 | . | 114.86 | 20.12 | 26.39 | .. | Karondiya Khalipur |
| FP | Dhamnod(28) | .. | Jowar, Maize | 73 57 | . | 55.89 | 3.49 | 9.98 | .. | Gallamwadi |
| FP | Dhamnod(30) | .. | Jowar, Maize | 131.09 | 10.70W | 116.07 | 14.04 | 46.69 | .. | Jamanya |
| FP | Dhamnod(25) | .. | Jowar, Maize | .. | .. | 22.13 | 4.87 | 5.04 | .. | Junapani |
| .. | . | .. | .. | .. | Uninhabited | | . | .. | .. | Pardhya |
| FP | Dhamnod(26) | .. | Jowar, Maize | 155.60 | 6.12W | 79.91 | 18.88 | 22.88 | .. | Pirghata |

| स्थानीय कोड नम्बर | ग्राम का नाम | ग्राम का कुल क्षेत्रफल (हेक्टेयर में) | कुल जनसंख्या एवं परिवारों की संख्या | उपलब्ध जन-सुविधाएं (यदि ग्राम में सुविधाएं उपलब्ध नहीं है तो कालम में (–) डैश लगाया गया है और उसके बाद ही कोष्ठक में ग्राम से जितनी दूरी पर सुविधाएं उपलब्ध है मोट तौर पर वह दूरी इस प्रकार दर्ज की गई है -5 कि.मी., 5-10 कि.मी. या 10+कि.मी. Amenities available (if not available within the village, a dash (–) is shown in the column and next to it, the distance in broad ranges viz -5kms, 5-10kms. and 10+kms of the nearest place where the facility is available is given). | | | | | | |
|---|---|---|---|---|---|---|---|---|---|
| | | | | शैक्षणिक | चिकित्सा | पीने का पानी | डाक और तार | बाजार/हाट का दिन/ के दिन यदि कोई हो | संचार व्यवस्था (बस स्टाप रेलवे-स्टेशन, जल-मार्ग) |
| Location code number | Name of Village | Total area of the village (in hectares) | Total population and number of households | Educational | Medical | Drinking water (Potable) | Post and Telegraph | Day or days of the market/ hat, if any | Communications (Bus-stop, railway station* water way)* |
| 1 | 2 | 3 | 4 | 5 | 6 | 7 | 8 | 9 | 10 |
| 461 | बारीपुरा | 46.99 | 66(10) | -(-5) | -(5-10) | N | -(5-10) | -(10+) | -(5-10) |
| 462 | वेडवापुरा | 137.73 | 334(37) | -(-5) | -(-5) | W | -(10+) | -(10+) | -(5-10) |
| 463 | बियाघाटी | 76.44 | 70(8) | -(-5) | -(10+) | W,N | -(10+) | -(10+) | -(5-10) |
| 464 | भूराकुआ | 171.47 | 117(12) | -(-5) | -(5-10) | N | -(5-10) | -(10+) | -(5-10) |
| 465 | भूरी घाटी | 187.12 | 162(24) | -(-5) | -(5-10) | W | -(5-10) | -(10+) | -(-5) |
| 466 | सोड़ल्या | 186.56 | 358(47) | -(-5) | -(5-10) | W | -(5-10) | -(10+) | -(-5) |
| 467 | हीरापुर | 499.57 | 279(34) | -(-5) | -(5-10) | N | -(5-10) | -(10+) | -(5-10) |
| 468 | कालीबेल | 156.19 | 166(34) | -(5-10) | -(5-10) | N | -(5-10) | -(5-10) | -(-5) |
| 469 | जामन झिरी | 655.06 | 139(26) | -(-5) | -(5-10) | N | -(5-10) | -(5-10) | -(-5) |
| 470 | जामन्दा | 158.62 | 33(6) | -(-5) | -(10+) | T | -(10+) | -(5-10) | -(-5) |
| 471 | जुनीढाल | 93.08 | 69(10) | -(-5) | -(5-10) | T | -(5-10) | -(5-10) | -(-5) |
| 472 | जूना खेड़ा | 66.25 | .. | .. | वीरान | .. | .. | .. | .. |
| 473 | ढाल | 280.83 | 168(29) | -(-5) | -(5-10) | T | -(5-10) | -(5-10) | -(-5) |
| 474 | पालासमाल | 393.70 | 170(28) | -(-5) | -(5-10) | W | -(5-10) | -(5-10) | -(-5) |
| 475 | बेकल्या | 272.16 | 170(29) | -(-5) | -(5-10) | W | -(5-10) | -(5-10) | -(-5) |
| 476 | देवझिरी | 96 89 | 22(5) | -(5-10) | -(10+) | W | -(10+) | -(5-10) | -(-5) |
| 477 | राजगढ | 121.50 | .. | .. | वीरान | .. | .. | . | .. |
| | योग | 190,780.01 | 179,336)<br>(28,628) | P(208)<br>M35)<br>PUC(7)<br>AC(1)<br>O(1) | N(3)<br>MCW(1)<br>MH(1)<br>HC(4)<br>PHC(8)<br>D(12)<br>FPC(2)<br>SMP(6) | | | | |

## Amenities and Land use

## Dhar Tahsil

| ग्राम तक पहुंचने का मार्ग | निकटतम नगर एवं उसकी दूरी (कि.मी. में) | बिजली की सुविधा | मुख्य खाद्यान्न | भूमि उपयोग (अर्थात भूमि उपयोग की विभिन्न किस्मों के क्षेत्र हेक्टेयर में निकटतम दशमलव के दो स्थान तक) Land use (i e area under different types of Land use in hectares rounded up, to 2 decimal places.) | | | | | टिप्पणी धार्मिक ऐतिहासिक अथवा पुरातत्व महत्व के स्थलों सहित | ग्राम का नाम |
|---|---|---|---|---|---|---|---|---|---|---|
| | | | | वन | साधनों से सिंचित | गैर सिंचित | खेती के लिये उपलब्ध बन्जर (गोचर और चारागाहों सहित) | खेती के लिये अनुपलब्ध | | |
| Approach to village | Nearest town and distance (in kms) | Power supply | Staple food | Forest | Irrigated by source | Unirrigated | Culturable waste(including gauchar and groves) | Area not available for cultivation | Remarks including any place of religious, historical or archaeological interest | Name of Village |
| 11 | 12 | 13 | 14 | 15 | 16 | 17 | 18 | 19 | 20 | 2 |
| FP | Dhamnod (26) | .. | Jowar, Maize | 15.54 | .. | 24.58 | 0.30 | 6 57 | .. | Baripura |
| FP | Dhamnod (30) | .. | Jowar, Maize | 42.17 | 1.03W | 72.32 | 5.82 | 16.39 | .. | Bedwapura |
| FP | Dhamnod (27) | .. | Jowar, Maize | 44.95 | 0.32W | 22.45 | 3.01 | 5.71 | .. | Biyaghati |
| FP | Dhamnod (25) | . | Jowar, Maize | 103.64 | .. | 46.17 | 7.33 | 14.33 | .. | Bhurakua |
| FP | Dhamnod (30) | .. | Jowar, Maize | 6.84 | 3.86W | 113.69 | 19.42 | 43.31 | . | Bhuri Ghati |
| FP | Dhamnod (30) | .. | Jowar, Maize | 9.47 | 4.13W | 133.07 | 18.45 | 21.44 | .. | Sodalya |
| FP | Dhamnod (26) | .. | Jowar, Maize | 368.14 | 1·77W | 67.90 | 16.20 | 45.56 | .. | Hirapur |
| KR | Dhamnod (16) | .. | Jowar, Maize | 38.03 | 2.53 | 68.56 | 25.84 | 21.23 | .. | Kalibel |
| KR | Dhamnod (18) | .. | Jowar, Maize | 448.99 | 1.14 | 62.59 | 96.06 | 46,28 | .. | Jaman Jhiri |
| KR | Dhamnod (23) | .. | Jowar, Maize | 117.76 | 4.56 | 3.00 | 17.00 | 16.30 | .. | Jamanda |
| KR | Dhamnod (26) | .. | Jowar, Maize | 13.80 | .. | 19.24 | 16.60 | 43.44 | .. | Junidhal |
| .. | .. | .. | .. | .. | .. | Uninhabited | .. | .. | .. | Juna Kheda |
| KR | Dhamnod (25) | .. | Jowar, Maize | 217.94 | .. | 47 10 | 12.29 | 3.50 | .. | Dhal |
| PR | Dhamnod (24) | .. | Jowar, Maize | 332.82 | 1.63 | 39.56 | 16.31 | 7.38 | .. | Palasmal |
| PR | Dhamnod (29) | .. | Jowar, Maize | 146.05 | .. | 89.59 | 18.47 | 18.05 | .. | Bekalya |
| KR | Dhamnod (22) | .. | Jowar, Maize | 75.86 | 3.25 | 2.99 | 11.37 | 3.42 | . | Deojhiri |
| .. | .. | .. | .. | .. | .. | Uninhabited | .. | .. | .. | Rajgarh |
| | | | | 29,281.42 | | 105,402.08 | | 27,352.13 | N(397) | |
| | | | | | 5,683.80 | | 13,228.25 | | M(113) C(11) T(24) | **Total** |

| स्थानीय कोड नम्बर | ग्राम का नाम | ग्राम का कुल क्षेत्रफल (हेक्टेयर में) | कुल जनसंख्या एवं परिवारों की संख्या | उपलब्ध जन-सुविधाएं (यदि ग्राम में सुविधाएं उपलब्ध नहीं है तो कालम में (–) डैश लगाया गया है और उसके बाद ही कोष्ठक में ग्राम से जितनी दूरी पर सुविधाएं उपलब्ध है मोट तौर पर वह दूरी इस प्रकार दर्ज की गई है –5 कि.मी., 5-10 कि.मी. या 10+कि.मी. Amenities available (if not available within the village, a dash (–) is shown in the column and next to it in brackets, the distance in broad ranges viz -5kms, 5-10kms. and 10+kms of the nearest place where the facility is available is given). | | | | | | |
|---|---|---|---|---|---|---|---|---|---|
| Location code number | Name of Village | Total area of the village (in hectares) | Total population and number of households | शैक्षणिक Educational | चिकित्सा Medical | पीने का पानी Drinking water (Potable) | डाक और तार Post and Telegraph | बाजार/हाट का दिन/के दिन यदि कोई हो Day or days of the market/hat, if any | संचार व्यवस्था (बस स्टाप रेलवे-स्टेशन, जल-मार्ग) Communications (Bus-stop, railway station, water way). |
| 1 | 2 | 3 | 4 | 5 | 6 | 7 | 8 | 9 | 10 |
| 1 | धोबड़ी | 997.98 | 679(97) | P(1) | –(5–10) | HP, W, N | –(5–10) | –(5–10) | –(–5) |
| 2 | हांसलबड़ | 248.10 | 395(55) | –(–5) | –(5–10) | W, N | –(5–10) | –(–5) | –(–5) |
| 3 | कांकड़कुआ | 415.64 | 446(66) | P(1) | –(5–10) | W, N | –(–5) | –(5–10) | BS |
| 4 | पिपरानी | 547.53 | 719(90) | P(1) | –(–5) | W, N | –(–5) | –(–5) | –(–5) |
| 5 | खनी अम्बा | 1,791.00 | 724(114) | P(1) | –(–5) | N, R | –(–5) | –(5–10) | –(–5) |
| 6 | उकाला | 860.60 | 350(51) | P(1) | –(5–10) | R, W | –(5–10) | –(5–10) | –(5–10) |
| 7 | त.सिंगा | 252.26 | 321(51) | P(1) | –(5–10) | W | –(5–10) | –(5–10) | –(5–10) |
| 8 | नरवाली | 484.90 | 761(112) | P(1), M(1) | D(1) | W, HP, R | –(5–10) | –(5–10) | BS |
| 9 | गुढ़ा | 269.59 | 253(40) | –(–5) | –(–5) | W, N | –(–5) | –(5–10) | –(–5) |
| 10 | जाली | 778.51 | 419(74) | P(1) | –(5–10) | W, R | –(5–10) | –(5–10) | –(–5) |
| 11 | मुहाजा | 353.66 | 368(48) | P(1) | –(–5) | W, N, HP | –(–5) | –(–5) | –(–5) |
| 12 | कालीदेवी | 468.31 | 447(75) | P(1) | –(–5) | W, N | –(–5) | –(–5) | –(–5) |
| 13 | अम्बासोटी | 779.63 | 643(76) | P(1) | –(5–10) | W, R | –(5–10) | –(5–10) | BS |
| 14 | बड़दा (टांडा) | 415.77 | 617(85) | P(1) | –(–5) | W, HP | –(–5) | –(–5) | –(–5) |
| 15 | करणपुरा | 315.83 | 201(32) | –(–5) | –(–5) | R | –(–5) | –(–5) | –(–5) |
| 16 | बाकी | 355.16 | 394(63) | P(1) | –(–5) | R | –(–5) | –(–5) | –(–5) |
| 17 | टांडा | 250.70 | 2,559(484) | P(2), M(2) | PHC(1), CWC(1) | W, HP | PO & Phone | Sunday | BS |
| 18 | कोणदा | 213.98 | 292(51) | P(1) | –(–5) | R | –(–5) | –(–5) | –(–5) |
| 19 | जामला | 273.71 | 297(50) | P(1) | –(–5) | R, N | –(–5) | –(–5) | –(–5) |
| 20 | डोबनी | 1,022.25 | 580(99) | P(1) | –(5–10) | W, R | –(5–10) | –(5–10) | –(5–10) |

## Amenities and Land use

## Kukshi Tahsil

| ग्राम तक पहुंचने का मार्ग | निकटतम नगर एवं उसकी दूरी (कि.मी. में) | बिजली की सुविधा | मुख्य खाद्यान्न | भूमि उपयोग (अर्थात भूमि उपयोग की विभिन्न किस्मों के क्षेत्र हेक्टेयर में निकटतम दशमलव के दो स्थान तक) Land use (i e area under different types of Land use in hectares rounded up, to 2 decimal places.) | | | | | टिप्पणी धार्मिक ऐतिहासिक अथवा पुरातत्व महत्व के स्थलों सहित | ग्राम का नाम |
|---|---|---|---|---|---|---|---|---|---|---|
| | | | | वन | साधनों से सिंचित | गैर सिंचित | खेती के लिये उपलब्ध बन्जर (गोचर और बारागाहों सहित) | खेती के लिये अनुपलब्ध | | |
| Approach to village | Nearest town and distance (in kms) | Power supply | Staple food | Forest | Irrigated by source | Unirrigated | Culturable waste(including gauchar and groves) | Area not available for cultivation | Remarks including any place of religious, historical or archaeological interest | Name of Village |
| 11 | 12 | 13 | 14 | 15 | 16 | 17 | 18 | 19 | 20 | 2 |
| KR | Bagh (39) | .. | Jowar Maize | 418.31 | 13.79W | 464.55 | 66.37 | 34.96 | .. | Dhodhardi |
| KR | Bagh (36) | .. | Jowar, Maize | .. | 2.20 | 204.35 | 27.00 | 14.95 | .. | Hansalbad |
| KR | Bagh (85) | .. | Jowar, Maize | 53.47 | 3.45W, 1.00N | 282.00 | 65.53 | 10.19 | .. | Kankadkua |
| KR | Bagh (32) | .. | Jowar, Maize | 101.12 | 3.13W, 1.50N | 367.01 | 57.05 | 17.72 | .. | Piprani |
| KR | Bagh (27) | .. | Jowar, Maize | 1,170.42 | 10.00R, 9.16N | 381.02 | 149.91 | 70.49 | .. | Khani Amba |
| KR | Bagh (27) | .. | Jowar, Maize | 416.92 | 0.80W | 215.76 | 90.04 | 137.08 | .. | Ukala |
| KR | Bagh (27) | .. | Jowar, Maize | 63.79 | 5.71W | 133.94 | 25.23 | 23.59 | .. | Tarsinga |
| KR | Bagh (27) | .. | Maize, Jowar | 46.14 | 11.90W, 63.38 | 268.17 | 52.71 | 42.60 | .. | Narwali |
| KR | Bagh (27) | .. | Maize, Jowar | 99.44 | .. | 130.24 | 26.95 | 12.96 | .. | Gudha |
| KR | Bagh (24) | .. | Maize, Jowar | .. | 0.50W, 7.14R | 282.53 | 101.70 | 386.64 | .. | Jali |
| KR | Bagh (23) | .. | Maize, Jowar | .. | 2.30W, 4.21R | 156.76 | 35.52 | 154.87 | .. | Muhaja |
| PR | Bagh (22) | .. | Jowar, Maize | .. | 1.41W, 2.80N | 207.52 | 46.83 | 209.75 | .. | Kalidevi |
| PR | Bagh (24) | .. | Jowar, Maize | .. | 7,50O, 30.08T | 225.07 | 90.81 | 426.17 | .. | Ambasoti |
| PR | Bagh (21) | EAg | Maize, Jowar | .. | 3.40W, 34.16R | 263.12 | 58.98 | 56.11 | .. | Barda (Tanda) |
| KR | Bagh (21) | .. | Jowar, Maize | .. | 3.99GC, 0.80O | 219.34 | 32.49 | 59.21 | .. | Karanpura |
| KR | Bagh (21) | .. | Jowar, Maize | 97.97 | 0.40W, 16.18O | 182.90 | 29.19 | 35.52 | .. | Banki |
| PR | Bagh (19) | EA | Wheat, Jowar | .. | 47.35GC, 6.95W | 104.75 | 30.65 | 61.00 | N(175),M(19), C(1),T(1) | Tanda |
| KR | Bagh (22) | EAg | Wheat, Jowar | .. | 1.51W, 6.64O | 134.40 | 22.00 | 49.43 | .. | Konda |
| KR | Bagh (23) | .. | Wheat, Jowar | .. | 8.60W, 0.96O | 117.94 | 20.74 | 125.47 | .. | Jamla |
| KR | Bagh (24) | .. | Maize Jowar | .. | 4 73O | 381.64 | 102.62 | 533.26 | .. | Dobni |

| स्थानीय कोड नम्बर | ग्राम का नाम | ग्राम का कुल क्षेत्रफल (हैक्टेयर में) | कुल जनसंख्या एवं परिवारों की संख्या | उपलब्ध जन-सुविधाएं (यदि ग्राम में सुविधाएं उपलब्ध नहीं है तो कालम में (–) डैश लगाया गया है और उसके बाद ही कोष्ठक में ग्राम से जितनी दूरी पर सुविधाएं उपलब्ध है मोट तौर पर वह दूरी इस प्रकार दर्ज की गई है –5 कि.मी., 5-10 कि.मी. या 10+कि.मी. Amenities available (if not available within the village, a dash (–) is shown in the column and next to it in brackets, the distance in broad ranges viz -5kms, 5-10kms. and 10+kms of the nearest place where the facility is available is given). | | | | | | |
|---|---|---|---|---|---|---|---|---|---|
| | | | | शैक्षणिक | चिकित्सा | पीने का पानी | डाक और तार | बाजार/हाट का दिन/ के दिन यदि कोई हो | संचार व्यवस्था (बस स्टाप रेलवे-स्टेशन, जल-मार्ग) |
| Location code number | Name of Village | Total area of the village (in hectares) | Total population and number of households | Educational | Medical | Drinking water (Potable) | Post and Telegraph | Day or days of the market/ hat, if any | Communications (Bus-stop, railway station, water way). |
| 1 | 2 | 3 | 4 | 5 | 6 | 7 | 8 | 9 | 10 |
| 21 | खरवाली | 159.32 | 264(32) | P(1) | –(–5) | W,R | –(–5) | –(–5) | –(–5) |
| 22 | मगदी | 417 74 | 595(91) | P(1) | –(–5) | W,R | –(–5) | –(–5) | –(–5) |
| 23 | गरड़ी | 602 74 | 492(66) | P(1) | –(–5) | W,N | –(–5) | –(–5) | –(–5) |
| 24 | मातला | 220.20 | 265(45) | –(–5) | –(–5) | R | –(–5) | –(–5) | –(–5) |
| 25 | जेतगढ़ | 413 83 | 322(45) | –(–5) | –(–5) | W,N | –(–5) | –(–5) | –(–5) |
| 26 | मुकुन्दपुरा | 122.76 | 192(24) | –(–5) | –(–5) | R | –(–5) | –(–5) | –(–5) |
| 27 | बड़कछ | 942.70 | 858(104) | P(1) | –(5–10) | W,N | –(5–10) | –(5–10) | BS |
| 28 | गेठा | 682.49 | 718(109) | P(1) | –(5–10) | W,N | –(5–10) | –(5–10) | –(–5) |
| 29 | गड़रावद | 319.54 | 230(36) | –(–5) | –(–5) | HP,N | –(–5) | –(5–10) | –(–5) |
| 30 | बराड़ | 365.79 | 353(50) | P(1)– | –(–5) | W | –(–5) | –(5–10) | –(–5) |
| 31 | सिगाचोरी | 266.97 | 250(41) | P(1) | –(–5) | N,HP | –(–5) | –(10+) | –(–5) |
| 32 | परेठा | 458 24 | 438(67) | P(1) | –(–5) | N,HP,W | –(–5) | –(5–10) | –(–5) |
| 33 | छटवानी | 391.24 | 314(42) | –(–5) | –(5–10) | W,HP,N | –(5–10) | –(5–10) | –(–5) |
| 34 | घोर | 504.38 | 397(61 | P(1) | –(–5) | W,HP,N | –(–5) | –(–5) | BS |
| 35 | पीपलदलिया | 238.71 | 283(55) | –(–5) | –(5–10) | W,R | –(5–10) | –(5–10) | –(–5) |
| 36 | गूराड़िया | 175 48 | 207(32) | –(–5) | –(–5) | W,N | –(–5) | –(5–10) | –(–5) |
| 37 | झड़ आमली | 186.73 | 292(42) | –(–5) | –(–5) | W,R | –(5–10) | –(5–10) | –(–5) |
| 38 | झाई | 437.90 | 367(44) | P(1) | –(5–10) | T,W | –(5–10) | –(5–10) | –(–5) |
| 39 | करचट | 261.43 | 351(50) | P(1) | –(5–10) | HP,R | –(5–10) | –(5–10) | –(5–10) |
| 40 | कांकडवा | 545.76 | 402(82) | P(1) | –(5–10) | W,HP,N | –(5–10) | –(5–10) | –(5–10) |

## Amenities and Land use — Kukshi Tahsil

| ग्राम तक पहुंचने का मार्ग | निकटतम नगर एवं उसकी दूरी (कि.मी. में) | बिजली की सुविधा | मुख्य खाद्यान्न | भूमि उपयोग (अर्थात भूमि उपयोग की विभिन्न किस्मों के क्षेत्र हेक्टेयर में निकटतम दशमलव के दो स्थान तक) Land use (i e area under different types of Land use in hectares rounded up, to 2 decimal places.) | | | | | टिप्पणी धार्मिक ऐतिहासिक अथवा पुरातत्व महत्व के स्थलों सहित | ग्राम का नाम |
|---|---|---|---|---|---|---|---|---|---|---|
| | | | | वन | साधनों से सिंचित | गैर सिंचित | खेती के लिये उपलब्ध बन्जर (गोचर और बारागाहों सहित) | खेती के लिये अनुपलब्ध | | |
| Approach to village | Nearest town and distance (in kms) | Power supply | Staple food | Forest | Irrigated by source | Unirrigated | Culturable waste(including gauchar and groves) | Area not available for cultivation | Remarks including any place of religious, historical or archaeological interest | Name of Village |
| 11 | 12 | 13 | 14 | 15 | 16 | 17 | 18 | 19 | 20 | 2 |
| KR | Bagh (28) | .. | Jowar, Maize | .. | 1.66W, 5.58GC | 118.58 | 16.82 | 16.68 | .. | Kharwali |
| KR | Bagh (20) | EAg | Jowar, Maize | .. | 12.87W, 13.92O | 307.45 | 41.95 | 41.55 | .. | Magadi |
| KR | Bagh (16) | .. | Jowar, Maize | 180.68 | 2.2OT, 3.90W | 250.32 | 69 97 | 95.67 | .. | Gardi |
| KR | Bagh (18) | ED,EAg | Jowar, Maize | 48.91 | 8.75W, 23.00R | 105 53 | 18.22 | 15.79 | . | Gatala |
| PR | Bagh (15) | .. | Jowar Maize | 70.03 | 5.30W, 3.64N | 134.01 | 43 40 | 157 45 | .. | Jetgarh |
| PR | Bagh (18) | .. | Jowar, Maize | .. | 0 10W, 7.13R | 83.56 | 18.76 | 13.21 | .. | Mukundpura |
| KR | Bagh (12) | .. | Jowar, Maize | 472.31 | 0.60W, 12.25N | 302.06 | 101.55 | 53.93 | .. | Badkachh |
| PR | Bagh (13) | .. | Jowar, Maize | 67.29 | 4.50W. 0.90GO | 421.19 | 114.28 | 74 33 | .. | Geta |
| KR | Bagh (28) | .. | Jowar, Maize | .. | 1.50W, 5.10N | 218.33 | 28.80 | 65.81 | .. | Gadrawad |
| KR | Bagh (26) | .. | Jowar, Maize | 16.22 | 2.76W, 13.76O | 272 74 | 36.55 | 23.76 | .. | Barad |
| KR | Bagh (29) | .. | Jowar, Maize | .. | .. | 190.64 | 27 40 | 48.93 | .. | Singachori |
| KR | Bagh (27) | .. | Jowar, Maize | 57.53 | 6.44TK, 3.11W | 238.18 | 54.99 | 97.99 | .. | Paretha |
| KR | Bagh (23) | .. | Jowar, Maize | 113.50 | 0 61W | 171 53 | 45 93 | 59.67 | .. | Chhatwani |
| KR | Bagh (22) | .. | Jowar, Maize | 105 51 | 2.25 | 235.26 | 52.33 | 109.03 | .. | Ghor |
| KR | Bagh (39) | .. | Jowar, Maize | .. | 1.10W, 3.75R | 171.65 | 20 89 | 41 32 | .. | Pipal Daliya |
| KR | Bagh (35) | .. | Jowar, Maize | .. | 0.20R | 120 23 | 25 74 | 29 31 | . | Guradiya |
| KR | Bagh (40) | .. | Jowar, Maize | .. | .. | 157.56 | 17 46 | 11 71 | . | Jhad Amli |
| KR | Bagh (34) | .. | Jowar, Maize | . | 2.20W | 179 64 | 139 79 | 116.27 | .. | Jhai |
| KR | Bagh (30) | .. | Jowar, Maize | .. | 0 20N | 206 99 | 30 69 | 23 56 | . | Karchat |
| KR | Bagh (30) | .. | Jowar, Maize | . | 0 50W | 395.11 | 87 49 | 62 66 | .. | Kankadwa |

| स्थानीय कोड नम्बर | ग्राम का नाम | ग्राम का कुल क्षेत्रफल (हैक्टेयर में) | कुल जनसंख्या एवं परिवारों की संख्या | उपलब्ध जन-सुविधाए (यदि ग्राम में सुविधाएं उपलब्ध नहीं है तो कालम में (–) डैश लगाया गया है और उसके बाद ही कोष्ठक में ग्राम से जितनी दूरी पर सुविधाएं उपलब्ध है मोट तौर पर वह दूरी इस प्रकार दर्ज की गई है –5 कि.मी., 5-10 कि.मी. या 10+कि.मी. Amenities available (if not available within the village, a dash (–) is shown in the column and next to it in brackets, the distance in broad ranges viz -5kms, 5-10kms. and 10+kms of the nearest place where the facility is available is given). | | | | | | |
|---|---|---|---|---|---|---|---|---|---|
| | | | | शैक्षणिक | चिकित्सा | पीने का पानी | डाक और तार | बाजार/हाट का दिन/ के दिन यदि कोई हो | संचार व्यवस्था (बस स्टाप रेलवे-स्टेशन, जल-मार्ग) |
| Location code number | Name of Village | Total area of the village (in hectares) | Total population and number of households | Educational | Medical | Drinking water (Potable) | Post and Telegraph | Day or days of the market/ hat, if any | Communications (Bus-stop, railway station, water way). |
| 1 | 2 | 3 | 4 | 5 | 6 | 7 | 8 | 9 | 10 |
| 41 | छडावद | 466.43 | 279(48) | –(–5) | –(5–10) | W,R | –(5–10) | –(5–10) | –(5–10) |
| 42 | बगोली | 580.03 | 290(48) | –(–5) | –(–5) | R,N | –(10+) | –(10+) | –(–5) |
| 43 | घुड़दल्या | 435 19 | 319(61) | –(–5) | –(5–10) | HP,R,N | –(10+) | –(10+) | –(5–10) |
| 44 | चामझर | 781.20 | 239(40) | –(–5) | –(–5) | R,N | –(5–10) | –(5–10) | –(–5) |
| 45 | कूतेंडी टाड़ा | 299 67 | 249(27) | –(–5) | –(5–10) | W | –(5–10) | –(5–10) | –(5–10) |
| 46 | पाड़ावांधा | 138.64 | 143(19) | P(1) | –(–5) | W | –(5–10) | –(5–10) | –(–5) |
| 47 | पीपलवा | 528 15 | 365(55) | P(1) | –(10+) | W | –(10+) | –(10+) | –(10+) |
| 48 | थाना | 419.69 | 354(46) | P(1) | –(10+) | W,R | –(10+) | –(10+) | –(10+) |
| 49 | चीजवा | 648 62 | 769(101) | P(1) | –(10+) | W,N | –(10+) | –(10+) | –(10+) |
| 50 | गड़बोरी | 1,103.13 | 1,166(165) | P(1), M(2) | –(5–10) | W | –(5–10) | –(5–10) | –(5–10) |
| 51 | बांणदा | 657.44 | 633(112) | P(1) | –(–5) | W,R | –(–5) | –(–5) | –(–5) |
| 52 | झिरपन्या | 689 58 | 620(89) | P(1) | –(–5) | W | –(–5) | –(10+) | BS |
| 53 | बावड़िया | 516 66 | 426(55) | P(1) | –(5 10) | W | –(5–10) | –(10+) | –(5–10) |
| 54 | दिलवानी | 665.17 | 583(71) | P(1) | –(–5) | W,N | –(–5) | –(10+) | –(–5) |
| 55 | घोटियादेव | 720.23 | 671(96) | P(1) | –(5–10) | W,R | –(5–10) | –(5–10) | –(5–10) |
| 56 | महेश्वरा | 503 91 | 455(68) | P(1) | –(–5) | W,N | –(–5) | –(10+) | –(5–10) |
| 57 | अखाड़ा | 1,320 25 | 948(149) | P(1), M(1) | –(–5) | HP,W,N | –(–5) | –(10+) | –(5–10) |
| 58 | पिपल्या पानी | 892.60 | 992(148) | P(1) | –(5–10) | W | –(5–10) | –(5–10) | –(5–10) |
| 59 | घूमिया | 372.43 | 351(55) | P(1) | –(–5) | W | –(–5) | –(–5) | –(–5) |
| 60 | चितावरा | 358.48 | 364(52) | P(1) | –(10+) | W | –(10+) | –(10+) | –(10+) |

**Amenities and Land use** **Kukshi Tahsil**

| ग्राम तक पहुंचने का मार्ग | निकटतम नगर एवं उसकी दूरी (कि.मी. में) | बिजली की सुविधा | मुख्य खाद्यान्न | भूमि उपयोग (अर्थात भूमि उपयोग की विभिन्न किस्मों के क्षेत्र हेक्टेयर में निकटतम दशमलव के दो स्थान तक) Land use (i e area under different types of Land use in hectares rounded up, to 2 decimal places.) | | | | | टिप्पणी धार्मिक ऐतिहासिक अथवा पुरातत्व महत्व के स्थलों सहित | ग्राम का नाम |
|---|---|---|---|---|---|---|---|---|---|---|
| | | | | वन | साधनों से सिंचित | गैर सिंचित | खेती के लिये उपलब्ध बन्जर (गोचर और वारागाहों सहित) | खेती के लिये अनुपलब्ध | | |
| Approach to village | Nearest town and distance (in kms) | Power supply | Staple food | Forest | Irrigated by source | Unirrigated | Culturable waste(including gauchar and groves) | Area not available for cultivation | Remarks including any place of religious, historical or archaeological interest | Name of Village |
| 11 | 12 | 13 | 14 | 15 | 16 | 17 | 18 | 19 | 20 | 2 |
| KR | Bagh (28) | .. | Jowar, Maize | .. | .. | 280.67 | 137.54 | 48.22 | .. | Chhadawad |
| KR | Bagh (19) | .. | Jowar, Maize | 90.84 | .. | 161.56 | 163.74 | 163.89 | .. | Bagoli |
| KR | Bagh (16) | .. | Jowar, Maize | 228.47 | .. | 112.35 | 70.72 | 23.65 | .. | Ghuddalya |
| KR | Bagh (14) | .. | Jowar, Maize | 225.97 | .. | 173.19 | 290.37 | 91.67 | .. | Chamjhar |
| KR | Bagh (18) | .. | Jowar, Maize | 36.40 | 0.73W | 159.86 | 66.58 | 36.10 | .. | Kutedi Tanda |
| KR | Bagh (16) | .. | Jowar, Maize | 27.00 | 0.63W | 55.79 | 31.86 | 23.36 | .. | Padabandha |
| KR | Bagh (13) | .. | Jowar, Maize | 337.79 | .. | 106.79 | 69.55 | 14.02 | .. | Piplwa |
| KR | Bagh (11) | . | Jowar, Maize | .. | 1.27W | 194.38 | 18.28 | 205.76 | .. | oThana |
| KR | Bagh (12) | .. | Jowar, Maize | 51.50 | 7.05W | 340.04 | 125.02 | 124.51 | .. | Chijawan |
| KR | Bagh (12) | . | Jowar, Maize | .. | 15.00W | 579.83 | 238.79 | 269.51 | .. | Gad Bori |
| KR | Bagh (3) | .. | Jowar, Maize | 51.15 | 0.60W | 373.68 | 40.43 | 191.58 | .. | Banada |
| PR | Bagh (16) | .. | Jowar, Maize | 119.38 | 3 20 | 385.55 | 63.63 | 117.82 | .. | Jhirpanya |
| KR | Bagh (13) | .. | Jowar, Maize | 2.30 | 7.80 | 358.43 | 49.62 | 98.51 | .. | Bawadiya |
| KR | Bagh (12) | .. | Jowar, Maize | 93.45 | 2.10W | 379.50 | 65.69 | 124.43 | .. | Dhilwani |
| KR | Bagh (10) | . | Jowar, Maize | .. | 2.72W | 431.78 | 77.38 | 208.35 | .. | Ghotiyadeo |
| PR | Bagh (14) | .. | Jowar, Maize | 83.07 | 2.44W | 230.70 | 86.78 | 100.92 | .. | Maheshara |
| PR | Bagh (12) | .. | Jowar, Maiza | 489.95 | 2.68 | 480.39 | 189.05 | 158.18 | .. | Akhada |
| KR | Bagh (5) | . | Jowar, Maize | 83.90 | 17.07W | 546.43 | 154.64 | 90.56 | .. | Pipalya Pani |
| KR | Bagh (2) | .. | Jowar, Maize | 38.67 | 6.35 | 179.82 | 60.71 | 86.88 | . | Dhuniya |
| KR | Bagh (24) | . | Jowar, Maize | .. | 1.33W | 235.93 | 81.66 | 39.56 | .. | Chitawara |

| स्थानीय कोड नम्बर | ग्राम का नाम | ग्राम का कुल क्षेत्रफल (हेक्टेयर में) | कुल जनसंख्या एवं परिवारों की संख्या | उपलब्ध जन-सुविधाएं (यदि ग्राम में सुविधाएं उपलब्ध नहीं है तो कालम में (–) डैश लगाया गया है और उसके बाद ही कोष्ठक में ग्राम से जितनी दूरी पर सुविधाएं उपलब्ध है मोट तौर पर वह दूरी इस प्रकार दर्ज की गई है -5 कि.मी., 5-10 कि.मी. या 10+कि.मी. Amenities available (if not available within the village, a dash (–) is shown in the column and next to it in brackets, the distance in broad ranges viz -5kms, 5-10kms and 10+kms of the nearest place where the facility is available is given). | | | | | | |
|---|---|---|---|---|---|---|---|---|---|
| | | | | शैक्षणिक | चिकित्सा | पीने का पानी | डाक और तार | बाजार/हाट का दिन/के दिन यदि कोई हो | संचार व्यवस्था (बस स्टाप रेलवे-स्टेशन, जल-मार्ग) |
| Location code number | Name of Village | Total area of the village (in hectares) | Total population and number of households | Educational | Medical | Drinking water (Potable) | Post and Telegraph | Day or days of the market/ hat, if any | Communications (Bus-stop, railway station, water way). |
| 1 | 2 | 3 | 4 | 5 | 6 | 7 | 8 | 9 | 10 |
| 61 | टकारी | 453.60 | 681(102) | P(1) | –(5–10) | W | –(10+) | –(10+) | –(10+) |
| 62 | चिकापोटी | 1,089.72 | 759(106) | P(1) | –(5–10) | W | –(5–10) | –(10+) | –(5–10) |
| 63 | धोड़ा | 647.81 | 330(55) | P(1) | –(5–10) | W | –(5–10) | –(10+) | –(5–10) |
| 64 | खेरवा | 1,157.31 | 821(106) | P(1) | –(5–10) | W,N | –(5–10) | –(10+) | –(5–10) |
| 65 | झाबा | 914.01 | 728(95) | P(1) | PHC(1) | W,N | –(5–10) | –(10+) | –(–5) |
| 66 | करकदा | 772.69 | 804(120) | P(1) | –(5–10) | W,N | –(5–10) | –(5–10) | –(5–10) |
| 67 | बोरकुई | 358.76 | 212(34) | –(–5) | –(–5) | W,R | –(–5) | –(–5) | –(–5) |
| 68 | रिसावला | 271.87 | 480(84) | P(1) | –(–5) | W,HP | –(–5) | –(–5) | –(–5) |
| 69 | रायसिंगपुरा | 242.40 | 268(49) | P(1) | –(–5) | W,HP | –(–5) | –(–5) | –(–5) |
| 70 | जामन्यापुरा | 630.38 | 685(112) | P(1) | –(–5) | W,R | –(–5) | –(–5) | –(–5) |
| 71 | वेकल्या | 445.15 | 527(68) | P(1) | –(5–10) | W | –(5–10) | –(–5) | –(–5) |
| 72 | नीम खेड़ा | 629.47 | 470(87) | P(1) | –(–5) | W | –(–5) | –(–5) | –(–5) |
| 73 | आगर | 1,002.98 | 1,186(166) | P(1),M(1) | –(5–10) | W,HP | –(5–10) | –(5–10) | BS |
| 74 | महाकालपुरा | 222.47 | 379(54) | P(1) | –(–5) | W | –(–5) | –(–5) | –(–5) |
| 75 | कदवाल | 913.26 | 573(80) | P(1) | –(–5) | W | –(5–10) | –(5–10) | –(5–10) |
| 76 | बांकी (बाघ) | 528.37 | 444(58) | P(1) | D(1) | W | –(5–10) | –(5–10) | –(–5) |
| 77 | नायवेल | 804.48 | 880(112) | P(1) | –(–5) | W | –(10+) | –(10+) | –(–5) |
| 78 | कुरडूजेता | 860.19 | 904(118) | P(1) | –(–5) | W | –(5–10) | –(5–10) | –(–5) |
| 79 | पीपरी (बेग) | 1,504.27 | 1,176(141) | P(1) | –(5–10) | W | –(10+) | –(10+) | –(5–10) |
| 80 | बन्धानिया | 1,100.57 | 1,341(188) | P(1) | –(5–10) | W | –(10+) | –(10+) | –(10+) |

## Amenities and Land use

## Kukshi Tahsil

| गाम तक पहुंचने का मार्ग | निकटतम नगर एवं उसकी दूरी (कि. मी. में) | बिजली की सुविधा | मुख्य खाद्यान्न | भूमि उपयोग (अर्थात भूमि उपयोग की विभिन्न किस्मों के क्षेत्र हेक्टेयर में निकटतम दशमलव के दो स्थान तक) Land use (i e area under different types of Land use in hectares rounded up, to 2 decimal places.) | | | | | टिप्पणी धार्मिक ऐतिहासिक अथवा पुरातत्व महत्व के स्थलों सहित | गाम का नाम |
|---|---|---|---|---|---|---|---|---|---|---|
| | | | | वन | साधनों से सिंचित | गैर सिंचित | खेती के लिये उपलब्ध बन्जर (गोचर और वाराग्राहों सहित) | खेती के लिये अनुपलब्ध | | |
| Approach to village | Nearest town and distance (in kms) | Power supply | Staple food | Forest | Irrigated by source | Unirrigated | Culturable waste(including gauchar and groves) | Area not available for cultivation | Remarks including any place of religious, historical or archaeological interest | Name of Village |
| 11 | 12 | 13 | 14 | 15 | 16 | 17 | 18 | 19 | 20 | 2 |
| KR | Bagh (24) | .. | Jowar, Maize | 95.63 | 31.60W | 231.57 | 48.73 | 46.07 | .. | Takari |
| KR | Bagh (20) | .. | Jowar, Maize | 513.85 | 15.86W | 446.09 | 108.24 | 5.68 | .. | Chikapoti |
| KR | Bagh (22) | .. | Jowar, Maize | 288.94 | 20.84W | 225.45 | 87.61 | 24.97 | .. | Ghoda |
| KR | Bagh (15) | .. | Jowar, Maize | 390.97 | 19.38W 1.85N | 372.74 | 154.73 | 217.64 | .. | Kherwa |
| PR | Bagh (12) | .. | Jowar, Maize | 409.62 | 27 09W, 2.20 | 326.88 | 111.55 | 36.67 | .. | Jhaba |
| KR | Bagh (10) | .. | Jowar, Maize | 158.60 | 19.58W | 362.05 | 91.66 | 140.80 | .. | Karkada |
| KR | Bagh (1) | .. | Jowar, Maize | 27.71 | 3.22W | 156.49 | 4.53 | 166.81 | .. | Borkui |
| PR | Bagh (1) | ED,EAg | Jowar, Maize | 59.57 | 13.13W | 122.73 | 8.46 | 67.98 | .. | Risawala |
| KR | Bagh (1) | .. | Jowar, Maize | .. | 18.20R | 130.10 | 11.34 | 82.76 | .. | Raisinghpura |
| KR | Bagh (1) | .. | Jowar, Maize | 181.74 | 9.47W | 306.45 | 13.03 | 119.69 | .. | Jamanyapura |
| KR | Bagh (8) | .. | Jowar, Maize | 1.52 | 15.07W, 0,30N | 294.29 | 45.63 | 88.34 | .. | Bekalya |
| KR | Bagh (3) | .. | Jowar, Maize | .. | 8.73W, 3.91N | 169.45 | 65.84 | 381.54 | .. | Neem Kheda |
| PR | Bagh (5) | .. | Jowar, Maize | .. | 36.89W, 3.51N | 445.10 | 108.75 | 408.73 | .. | Agar |
| PR | Bagh (2) | .. | Jowar, Maize | .. | 5.16W | 130.43 | 21.84 | 85.04 | .. | Mahakal Pura |
| PR | Bagh (8) | . | Jowar, Maize | 232.67 | 5.38W | 313.32 | 139.85 | 222.04 | .. | Kadwal |
| PR | Bagh (9) | .. | Jowar, Maize | 163.82 | 3.60W | 192.01 | 121.32 | 47.62 | .. | Banki Bagh |
| KR | Bagh (1) | .. | Jowar, Maize | .. | 0.40W | 343.60 | 182.26 | 278.22 | .. | Naiwel |
| KR | Bagh (8) | .. | Jowar, Maize | 173.90 | 7.20W | 387.33 | 132.82 | 158.94 | .. | Kurdujeta |
| KR | Bagh (12) | .. | Jowar, Maize | 444.48 | 6.08W, 16.80W | 523.30 | 150.22 | 380.19 | . | Pipari Beg |
| PR | Bagh (12) | .. | Jowar, Maize | 203.05 | 6.01T | 667.15 | 91.67 | 115.89 | .. | Bandhaniya |

| स्थानीय कोड नम्बर | ग्राम का नाम | ग्राम का कुल क्षेत्रफल (हेक्टेयर में) | कुल जनसंख्या एवं परिवारों की संख्या | उपलब्ध जन-सुविधाएं (यदि ग्राम में सुविधाएं उपलब्ध नहीं है तो कालम में (–) डेश लगाया गया है और उसके बाद ही कोष्ठक में ग्राम से जितनी दूरी पर सुविधाएं उपलब्ध है मोट तौर पर वह दूरी इस प्रकार दर्ज की गई है –5 कि.मी., 5-10 कि.मी. या 10+कि.मी. Amenities available (if not available within the village, a dash (–) is shown in the column and next to it in brackets, the distance in broad ranges viz -5kms, 5-10kms. and 10+kms of the nearest place where the facility is available is given). | | | | | | |
|---|---|---|---|---|---|---|---|---|---|
| | | | | शैक्षणिक | चिकित्सा | पीने का पानी | डाक और तार | बाजार/हाट का दिन/ के दिन यदि कोई हो | संचार व्यवस्था (बस स्टाप रेलवे-स्टेशन, जल-मार्ग) |
| Location code number | Name of Village | Total area of the village (in hectares) | Total population and number of households | Educational | Medical | Drinking water (Potable) | Post and Telegraph | Day or days of the market/ hat, if any | Communications (Bus-stop, railway station, water way). |
| 1 | 2 | 3 | 4 | 5 | 6 | 7 | 8 | 9 | 10 |
| 81 | बागपुरा | 243.90 | 394(57) | P(1) | –(–5) | W | –(5–10) | –(5–10) | –(5–10) |
| 82 | मेरती | 847.05 | 1,133(157) | P(1),M(1) | –(5–10) | W | –(5–10) | –(5–10) | –(5–10) |
| 83 | टोल | 252.39 | 322(43) | –(–5) | –(5–10) | W,R | –(5–10) | –(5–10) | –(–5) |
| 84 | बरखेड़ा | 316.41 | 468(56) | P(1) | –(5–10) | W,R | –(5–10) | –(–5) | –(–5) |
| 85 | कन्हेंरी मुजानपुर | 640.70 | 960(135) | P(1) | –(–5) | W,R | –(–5) | –(–5) | –(–5) |
| 86 | जामला बाग | 900.97 | 1,177(179) | P(1) | –(5–10) | W | –(5–10) | –(5–10) | –(5–10) |
| 87 | देवझा | 726.43 | 805(114) | P(1) | –(–5) | W,N | –(–5) | –(–5) | –(–5) |
| 88 | भमोरी | 876.83 | 1,345(200) | P(1) | D(1) | W,N | –(5–10) | –(5–10) | –(5–10) |
| 89 | ऊन्डली | 517.41 | 863(148) | P(1) | –(5–10) | W | –(5–10) | –(5–10) | –(5–10) |
| 90 | लुनारा | 503.21 | 916(150) | P(1) | –(–5) | W | –(5–10) | –(5–10) | –(5–10) |
| 91 | उमरी | 459.29 | 609(94) | P(1) | –(–5) | W | –(5–10) | –(5–10) | –(–5) |
| 92 | डोई | 354.22 | 840(123) | P(1) | –(–5) | W | –(5–10) | –(5–10) | –(–5) |
| 93 | अंजन्या मल्हार | 158.59 | 366(66) | P(1) | –(–5) | W | –(5–10) | –(5–10) | –(–5) |
| 94 | अंजन खेड़ी | 265.84 | 510(77) | P(1) | –(5–10) | W | –(5–10) | –(5–10) | –(5–10) |
| 95 | कुतेड़ी | 302.74 | 753(115) | P(1) | –(–5) | W,N | –(5–10) | –(5–10) | –(–5) |
| 6 | मगरदा | 316.92 | 693(102) | P(1) | –(–5) | W | –(–5) | –(5–10) | –(–5) |
| 97 | लोंगसरी | 544.19 | 1,258(198) | P(1),M(2) | D(1) | W | –(5–10) | Tuesday | BS |
| 98 | झड़दी | 463.79 | 517(78) | P(1) | –(–5) | W | –(–5) | –(–5) | –(–5) |
| 99 | देहरी | 708.87 | 2,666(432) | P(2),M(1) | D(1) | W | PO | Monday | BS |
| 100 | बांकी | 697.44 | 1,229(213) | P(1) | MCW(1) | W | –(–5) | –(–5) | –(–5) |

## Amenities and Land use

## Kukshi Tahsil

| ग्राम तक पहुंचने का मार्ग | निकटतम नगर एवं उसकी दूरी (कि.मी. में) | बिजली की सुविधा | मुख्य खाद्यान्न | भूमि उपयोग (अर्थात भूमि उपयोग की विभिन्न किस्मों के क्षेत्र हेक्टेयर में निकटतम दशमलव के दो स्थान तक) Land use (i e area under different types of Land use in hectares rounded up, to 2 decimal places.) | | | | | टिप्पणी धार्मिक ऐतिहासिक अथवा पुरातत्व महत्व के स्थलों सहित | ग्राम का नाम |
|---|---|---|---|---|---|---|---|---|---|---|
| | | | | वन | साधनों से सिंचित | गैर सिंचित | खेती के लिये उपलब्ध बन्जर (गोचर और चारागाहों सहित) | खेती के लिये अनुपलब्ध | | |
| Approach to village | Nearest town and distance (in kms) | Power supply | Staple food | Forest | Irrigated by source | Unirrigated | Culturable waste(including gauchar and groves) | Area not available for cultivation | Remarks including any place of religious, historical or archaeological interest | Name of Village |
| 11 | 12 | 13 | 14 | 15 | 16 | 17 | 18 | 19 | 20 | 2 |
| KR | Bagh (9) | .. | Jowar, Maize | .. | 6.20W, 3.23T | 189.32 | 25.13 | 20.02 | .. | Bagpura |
| KR | Bagh (10) | .. | Jowar, Maize | 9.62 | 56.30W, 3.60R | 577.12 | 21.35 | 179.06 | .. | Merti |
| KR | Bagh (16) | .. | Jowar, Maize | 8.34 | 5.27R | 132.61 | 71.00 | 35.17 | .. | Tol |
| KR | Bagh (15) | .. | Jowar, Maize | .. | 16.69W, | 197.16 | 36.53 | 66.03 | .. | Barkheda |
| KR | Bagh (13) | .. | Jowar, Maize | .. | 29.38W, 3.66R | 457.12 | 86.85 | 63.69 | .. | Kanheri Sujanpur |
| KR | Bagh (7) | . | Jowar, Maize | 155.38 | 20.30T, 28.67W | 424.62 | 36.01 | 235.99 | .. | Jamla Bagh |
| PR | Bagh (3) | .. | Jowar, Maize | 2.60 | 3.99W, 3.95N | 452.22 | 122.08 | 141.59 | .. | Dewdha |
| KR | Bagh (7) | .. | Jowar, Maize | .. | 39.34W, 0.35N | 663.61 | 108.85 | 64.68 | .. | Bhamori |
| PR | Bagh (5) | .. | Jowar, Maize | .. | 38.90W | 397.93 | 49.67 | 30.91 | .. | Undali |
| KR | Bagh (8) | .. | Jowar, Maize | .. | 24.52W | 393.15 | 44.75 | 40.79 | .. | Lunara |
| PR | Bagh (7) | .. | Jowar, Maize | .. | 18.87W, 2.03N | 369.47 | 43.33 | 25.57 | .. | Umari |
| KR | Bagh (8) | .. | Jowar, Maize | .. | 45.07W | 271.14 | 17.97 | 20.04 | .. | Doi |
| KR | Bagh (8) | .. | Jowar, Maize | .. | 27.77W | 110.51 | 10.95 | 9.36 | .. | Anjanya Malhar |
| KR | Bagh (15) | .. | Jowar, Maize | .. | 25.09W | 216.41 | 17.69 | 6.65 | .. | Anjan Khedi |
| KR | Bagh (15) | .. | Jowar, Maize | .. | 20.98W, 2.15N | 245.71 | 25.30 | 8.60 | .. | Kutedi |
| KR | Bagh (20) | EAg | Jowar, Maize | .. | 45.58W, 1.03R | 210.02 | 43.05 | 17.24 | .. | Magarda |
| PR | Bagh (11) | .. | Jowar, Maize | .. | 4.45N, 87.51W | 354.00 | 52.46 | 45.77 | .. | Longsari |
| KR | Bagh (20) | .. | Jowar, Maize | .. | 10.00T, 26.32W | 304.45 | 84.21 | 38.78 | .. | Jhadadi |
| PR | Bagh (16) | EA | Jowar, Maize | .. | 129.81W, 10.00R | 364.92 | 102.59 | 101.55 | N(40), M(5) | Dehari |
| KR | Bagh (19) | EA | Jowar, Maize | .. | 57.03R, 39.38R | 402.95 | 111.42 | 86.66 | N(1), M(1) | Banki |

| स्थानीय कोड नम्बर | ग्राम का नाम | ग्राम का कुल क्षेत्रफल (हेक्टेयर में) | कुल जनसंख्या एवं परिवारों की संख्या | उपलब्ध जन-सुविधाएं (यदि ग्राम में सुविधाएं उपलब्ध नहीं है तो कालम में (–) डैश लगाया गया है और उसके बाद ही कोष्ठक में ग्राम से जितनी दूरी पर सुविधाएं उपलब्ध है मोट तौर पर वह दूरी इस प्रकार दर्ज की गई है –5 कि.मी., 5-10 कि.मी. या 10+कि.मी. Amenities available (if not available within the village, a dash (–) is shown in the column and next to it in brackets, the distance in broad ranges viz -5kms, 5-10kms. and 10+kms of the nearest place where the facility is available is given). | | | | | | |
|---|---|---|---|---|---|---|---|---|---|
| | | | | शैक्षणिक | चिकित्सा | पीने का पानी | डाक और तार | बाजार/हाट का दिन/ के दिन यदि कोई हो | संचार व्यवस्था (बस स्टाप रेलवे-स्टेशन, जल-मार्ग) |
| Location code number | Name of Village | Total area of the village (in hectares) | Total population and number of households | Educational | Medical | Drinking water (Potable) | Post and Telegraph | Day or days of the market/ hat, if any | Communications (Bus-stop, railway station, water way). |
| 1 | 2 | 3 | 4 | 5 | 6 | 7 | 8 | 9 | 10 |
| 101 | खरगोन | 495.87 | 675(103) | P(1) | –(–5) | W | –(5–10) | –(–5) | –(–5) |
| 102 | झड़दा | 345.97 | 464(67) | P(1) | –(–5) | W | –(5–10) | –(–5) | –(–5) |
| 103 | नीमथल | 588.25 | 856(134) | P(1) | –(5–10) | W | –(5–10) | –(5–10) | –(5–10) |
| 104 | टेकी | 581.49 | 1,159(184) | P(1) | –(5–10) | W | –(5–10) | –(5–10) | –(5–10) |
| 105 | बड़ियार | 1,752.42 | 1,927(311) | P(1) | –(10+) | W,K | –(10+) | –(10+) | –(10+) |
| 106 | लोहारा | 755.40 | 1,119(181) | P(1) | –(–5) | W | –(10+) | –(10+) | –(10+) |
| 107 | धुवाटी | 404.14 | 653(96) | P(1) | –(–5) | W | –(–5) | –(–5) | –(–5) |
| 108 | नैनगांव | 677.95 | 582(78) | P(1) | –(–5) | R | –(–5) | –(–5) | –(–5) |
| 109 | आमपुर | 865.03 | 1,274(208) | P(1) | –(–5) | W | –(5–10) | –(5–10) | –(–5) |
| 110 | रामपुरा | 675.45 | 552(71) | P(1) | –(–5) | W | –(5–10) | –(5–10) | BS |
| 111 | बिरलाई | 696.04 | 891(140) | P(1) | –(–5) | W,R | –(10+) | –(10+) | –(–5) |
| 112 | कुन्डारा | 718.27 | 834(125) | P(1) | MCW(1) | W | –(5–10) | –(10+) | BS |
| 113 | कन्हेरी भण्यारी | 898.14 | 736(113) | P(1) | –(5–10) | W | –(5–10) | –(5–10) | –(–5) |
| 114 | जोगडदी | 710.76 | 766(118) | P(1) | –(–5) | W | –(5–10) | –(5–10) | –(5–10) |
| 115 | खंडलाई | 978.36 | 1,048(163) | P(1),M(1) | MCW(1) | W | –(5–10) | –(5–10) | –(–5) |
| 116 | तलावड़ी | 686.29 | 1,446(208) | P(2),M(1) | MCW(1) | W,HP | PO | –(10+) | –(5–10) |
| 117 | वामन बड़ी | 612.56 | 353(48) | P(1) | –(–5) | W | –(–5) | –(10+) | –(5–10) |
| 118 | खेड़ली बाग | 916.32 | 655(98) | P(1) | –(–5) | W,N | –(–5) | –(10+) | –(5–10) |
| 119 | मोगरा | 750.17 | 868(117) | P(1) | –(–5) | W,N | –(5–10) | –(10+) | –(5–10) |
| 120 | आवली | 1,031.13 | 1,520(238) | P(1) | –(–5) | W | –(5–10) | –(5–10) | –(5–10) |

## Amenities and Land use

## Kukshi Tahsil

| ग्राम तक पहुंचने का मार्ग | निकटतम नगर एवं उसकी दूरी (कि. मी. में) | बिजली की सुविधा | मुख्य खाद्यान्न | भूमि उपयोग (अर्थात भूमि उपयोग की विभिन्न किस्मों के क्षेत्र हेक्टेयर में निकटतम दशमलव के दो स्थान तक) Land use (i e area under different types of Land use in hectares rounded up, to 2 decimal places.) | | | | | टिप्पणी धार्मिक ऐतिहासिक अथवा पुरातत्व महत्व के स्थलों सहित | ग्राम का नाम |
|---|---|---|---|---|---|---|---|---|---|---|
| | | | | वन | साधनों से सिंचित | गैर सिंचित | खेती के लिये उपलब्ध बन्जर (गोचर और चारागाहों सहित) | खेती के लिये अनुपलब्ध | | |
| Approach to village | Nearest town and distance (in kms) | Power supply | Staple food | Forest | Irrigated by source | Unirrigated | Culturable waste(including gauchar and groves) | Area not available for cultivation | Remarks including any place of religious, historical or archaeological interest | Name of Village |
| 11 | 12 | 13 | 14 | 15 | 16 | 17 | 18 | 19 | 20 | 2 |
| PR | Bagh (12) | .. | Jowar, Maize | .. | 54.60W 10.14R | 269.73 | 66.10 | 94.80 | .. | Khargon |
| PR | Bagh (14) | .. | Jowar, Maize | .. | 22.92W 0.41N | 229.61 | 44 97 | 48 06 | .. | Jharda |
| PR | Bagh (17) | .. | Jowar, Maize | .. | 74.45W, 1.04N | 413 30 | 72.53 | 26 93 | .. | Neemthal |
| PR | Bagh (21) | EAg | Jowar, Maize | .. | 72 98W, 13.66N | 291.28 | 49.02 | 154.55 | .. | Teki |
| KR | Kukshi (11) | .. | Jowar, Maize | .. | 92.41W | 1,028.42 | 209.67 | 421 92 | .. | Badgyar |
| KR | Kukshi (11) | ED, EAg | Jowar, Maize | .. | 42.49 | 576.02 | 111.50 | 25.39 | M(1) | Lohara |
| KR | Bagh (3) | .. | Jowar, Maize | .. | 1.06W | 243.55 | 33.53 | 126.00 | .. | Thuwati |
| PR | Bagh (3) | .. | Jowar, Maize | 161.95 | 0.80W | 267.63 | 27 76 | 219.81 | .. | Naingaon |
| KR | Bagh (10) | .. | Jowar, Maize | .. | 50.18 | 487.19 | 62.41 | 265.25 | .. | Aspur |
| PR | Kukshi (10) | .. | Jowar, Maize | 815.43 | 12.32W, 6.51R | 231.81 | 35.90 | 73.48 | .. | Rampura |
| KR | Kukshi (11) | .. | Jowar, Maize | 218.13 | 21.06W, 4.59R | 323.11 | 39.10 | 90.05 | .. | Birlai |
| PR | Kukshi (8) | .. | Jowar, Maize | .. | 30.60W, 11.69R | 446.37 | 55.97 | 173.64 | .. | Kundara |
| KR | Bagh (10) | .. | Jowar, Maize | 356.12 | 1.50W | 343.60 | 41.14 | 155.98 | .. | Kanheri Bhatyari |
| KR | Bagh (10) | .. | Jowar, Maize | 1.11 | 1.52W | 450.18 | 52 59 | 204.36 | .. | Jogardi |
| KR | Bagh (7) | .. | Jowar, Maize | 160 25 | 6.05W | 566.30 | 60.58 | 185.18 | .. | Khandlai |
| KR | Kukshi (17) | EAg | Jowar, Maize | .. | 21.33W | 510.54 | 55.33 | 99.09 | C(1),M(2) | Talawadi |
| KR | Kukshi (18) | .. | Jowar, Maize | 279.56 | 12.19W | 200 78 | 20.71 | 99.32 | .. | Baman Bardi |
| KR | Kukshi (15) | .. | Jowar, Maize | 136.25 | 5.27W | 444 73 | 49.43 | 280.64 | .. | Khedli Bag |
| KR | Kukshi (11) | .. | Jowar, Maize | .. | 27.22W | 339 70 | 41.47 | 341.78 | .. | Mogra |
| KR | Kukshi (10) | EAg, EO | Jowar, Maize | 24.93 | 35.50W, 0.80N | 728.26 | 92.78 | 148.78 | .. | Awali |

| स्थानीय कोड नम्बर | ग्राम का नाम | ग्राम का कुल क्षेत्रफल (हेक्टेयर में) | कुल जनसंख्या एवं परिवारों की संख्या | उपलब्ध जन-सुविधाए (यदि ग्राम में सुविधाएं उपलब्ध नहीं है तो कालम में (–) डेश लगाया गया है और उसके बाद ही कोष्ठक में ग्राम से जितनी दूरी पर सुविधाएं उपलब्ध है मोट तौर पर वह दूरी इस प्रकार दर्ज की गई है -5 कि.मी., 5-10 कि.मी. या 10+कि.मी.<br>Amenities available (if not available within the village, a dash (–) is shown in the column and next to it in brackets, the distance in broad ranges viz -5kms, 5-10kms. and 10+kms of the nearest place where the facility is available is given). | | | | | |
|---|---|---|---|---|---|---|---|---|---|
| | | | | शैक्षणिक | चिकित्सा | पीने का पानी | डाक और तार | बाजार/हाट का दिन/के दिन यदि कोई हो | संचार व्यवस्था (बस स्टाप रेलवे-स्टेशन, जल-मार्ग) |
| Location code number | Name of Village | Total area of the village (in hectares) | Total population and number of households | Educational | Medical | Drinking water (Potable) | Post and Telegraph | Day or days of the market/hat, if any | Communications (Bus-stop, railway station, water way). |
| 1 | 2 | 3 | 4 | 5 | 6 | 7 | 8 | 9 | 10 |
| 121 | कुर्डू दीनपुरा | 1,644.70 | 1,363(207) | P(2) | –(5–10) | W,R | –(5–10) | –(5–10) | –(5–10) |
| 122 | जुगतलाई | 561.80 | 658(101) | P(1) | –(5–10) | W | –(5–10) | –(5–10) | –(–5) |
| 123 | कवड़िया खेड़ा | 916.64 | 898(149) | P(1) | –(5–10) | W | –(5–10) | –(5–10) | –(5–10) |
| 124 | कापसी | 1,909.90 | 2,636(391) | P(3),M(1) | –(–5) | W,R | –(–5) | –(–5) | –(–5) |
| 125 | डोंगरगांव | 342.03 | 449(71) | P(1) | –(–5) | HP | –(–5) | –(–5) | –(–5) |
| 126 | धनोरा | 393.48 | 24(5) | –(–5) | –(–5) | W | –(–5) | –(–5) | –(–5) |
| 127 | ग्रोन्दा | 139.15 | 25(4) | –(–5) | –(–5) | W | –(–5) | –(–5) | –(–5) |
| 128 | ग्राली | 987.40 | 2,032(323) | P(2),M(1) | MCW(1) | W | PO | –(5–10) | BS |
| 129 | तालनपुर | 758.78 | 755(131) | P(1) | –(5–10) | W | –(5–10) | –(5–10) | BS |
| 130 | गिरवान्या | 1,789.06 | 2,235(323) | P(1) | –(5–10) | W,N,R | PO | Friday | –(5–10) |
| 131 | रोजा | 770.21 | 1,274(182) | P(1) | –(–5) | W,T,R | –(–5) | –(–5) | –(–5) |
| 132 | भीमपुरा | 635.07 | 852(123) | P(1) | –(–5) | W | –(5–10) | –(10+) | –(5–10) |
| 133 | हल्दी | 1,079.91 | 1,495(219) | P(1) | FPC(1) | W | –(5–10) | –(5–10) | –(–5) |
| 134 | चिकली | 537.05 | 1,296(169) | P(1) | –(–5) | W | –(–5) | –(–5) | –(–5) |
| 135 | रामपुरा | 255.10 | 257(37) | P(1) | –(–5) | W | –(–5) | –(–5) | –(–5) |
| 136 | डोलिया | 1,200.27 | 2,351(348) | P(2),M(1) | PHC(1) | W | PO | Wednesday | BS |
| 137 | उसरकुआ | 709.10 | 921(138) | P(1) | –(10+) | W,HP | –(–5) | –(–5) | BS |
| 138 | पलासी | 632.92 | 885(134) | P(1) | –(10+) | W,HP | –(–5) | –(10+) | BS |
| 139 | बलवानी | 867.87 | 998(163) | P(1) | –(10+) | W | –(–5) | –(10+) | BS |
| 140 | उमरालो | 841.72 | 1,097(154) | P(2) | –(5–10) | W | –(5–10) | –(10+) | –(5–10) |

## Amenities and Land use

## Kukshi Tahsil

| ग्राम तक पहुंचने का मार्ग | निकटतम नगर एवं उसकी दूरी (कि. मी. में) | बिजली की सुविधा | मुख्य खाद्यान्न | भूमि उपयोग (अर्थात भूमि उपयोग की विभिन्न किस्मों के क्षेत्र हेक्टेयर में निकटतम दशमलव के दो स्थान तक) Land use (i e. area under different types of Land use in hectares rounded up, to 2 decimal places.) | | | | | टिप्पणी धार्मिक ऐतिहासिक अथवा पुरातत्व महत्व के स्थलों सहित | ग्राम का नाम |
|---|---|---|---|---|---|---|---|---|---|---|
| | | | | वन | साधनों से सिंचित | गैर सिंचित | खेती के लिये उपलब्ध बन्जर (गोचर और चारागाहों सहित) | खेती के लिये अनुपलब्ध | | |
| Approach to village | Nearest town and distance (in kms) | Power supply | Staple food | Forest | Irrigated by source | Unirrigated | Culturable waste(including gauchar and groves) | Area not available for cultivation | Remarks including any place of religious, historical or archaeological interest | Name of Village |
| 11 | 12 | 13 | 14 | 15 | 16 | 17 | 18 | 19 | 20 | 2 |
| KR | Kukshi (5) | EAg | Jowar, Maize | . | 52.30W, 13.64N | 697.26 | 103.06 | 778.44 | .. | Kurdu Digpura |
| PR | Kukshi (7) | .. | Jowar, Maize | .. | 36.08W | 341.54 | 39 08 | 145 10 | .. | Jugtalai |
| PR | Kukshi (5) | EAg | Jowar, Maize | 145.51 | 65 45W, 13.31R | 547.97 | 54 18 | 90.22 | .. | Kawadiya Kheda |
| PR | Kukshi (3) | EA | Wheat, Jowar | . | 134.22W, 50.40R | 1,119 20 | 279.30 | 326.78 | N(4), M(3), T(1) | Kapasi |
| PR | Kukshi (3) | EAg | Wheat, Jowar | .. | 113.74W | 152 08 | 48.39 | 27 82 | . | Dongargaon |
| KR | Kukshi (3) | EAg | Wheat, Jowar | .. | 17.73W | 303 49 | 35.42 | 36.84 | . | Dhanora |
| PR | Kukshi (3) | EAg | Wheat, Jowar | . | 6.30W | 123.29 | 2.19 | 7 37 | .. | Gorda |
| PR | Kukshi (10) | EA | Wheat, Jowar | .. | 7.98W, 141.25T | 582 88 | 127.12 | 128 17 | N(4), M(1) | Ali |
| PR | Kukshi (5) | ED, EAg | Wheat, Jowar | .. | 97.25W, 44.00T | 458.46 | 89.48 | 69.59 | Jain Temple | Talanpur |
| KR | Kukshi (7) | EAg | Jowar, Bajra | .. | 139.06 | 841.50 | 129.49 | 679.01 | .. | Girwanya |
| KR | Kukshi (3) | EAg | Wheat, Maize | .. | 25.83W, 23.66R | 460 54 | 75.75 | 184.43 | .. | Roja |
| KR | Kukshi (18) | EAg | Jowar, Maize | .. | 35.65 | 427.06 | 59.36 | 113 00 | .. | Bhimpura |
| KR | Kukshi (16) | EAg | Jowar, Maize | .. | 69.91W | 794 16 | 127.18 | 88 66 | .. | Haldi |
| KR | Kukshi (18) | EAg | Jowar, Maize | .. | 81.89W | 390.38 | 49 40 | 15.38 | | Chikli |
| KR | Kukshi (18) | .. | Jowar, Maize | 33.80 | 10 18W | 144 16 | 17 43 | 49 53 | . | Raipura |
| PR | Kukshi (16) | EAg | Jowar, Maize | .. | 143.66W, 16.34N | 791 16 | 109 72 | 139 39 | .. | Dholiya |
| KR | Kukshi (12) | .. | Wheat, Jowar | .. | 34.28W, 3.00T | 344.79 | 134.18 | 192 85 | .. | Usarkuwa |
| KR | Kukshi (12) | .. | Wheat, Jowar | . | 55.56W | 379.56 | 85.72 | 112 08 | .. | Palasi |
| KR | Kukshi (12) | .. | Wheat, Jowar | . | 33.36W, 10.00T | 415.20 | 101 24 | 308 07 | .. | Balwani |
| KR | Kukshi (20) | .. | Wheat, Jowar | .. | 25.81T | 389 67 | 26.88 | 399.36 | .. | Umrali |

| स्थानीय कोड नम्बर | ग्राम का नाम | ग्राम का कुल क्षेत्रफल (हेक्टेयर में) | कुल जनसंख्या एवं परिवारों की संख्या | उपलब्ध जन-सुविधाए (यदि ग्राम में सुविधाएं उपलब्ध नहीं है तो कालम में (–) डेश लगाया गया है और उसके बाद ही कोष्ठक में ग्राम से जितनी दूरी पर सुविधाएं उपलब्ध है मोट तौर पर वह दूरी इस प्रकार दर्ज की गई है -5 कि.मी., 5-10 कि.मी. या 10+कि.मी. Amenities available (if not available within the village, a dash (–) is shown in the column and next to it in brackets, the distance in broad ranges viz -5kms, 5-10kms and 10+kms of the nearest place where the facility is available is given). | | | | | | |
|---|---|---|---|---|---|---|---|---|---|
| | | | | शैक्षणिक | चिकित्सा | पीने का पानी | डाक और तार | बाजार/हाट का दिन/के दिन यदि कोई हो | संचार व्यवस्था (बस स्टाप रेलवे-स्टेशन, जल मार्ग) |
| Location code number | Name of Village | Total area of the village (in hectares) | Total population and number of households | Educational | Medical | Drinking water (Potable) | Post and Telegraph | Day or days of the market/ hat, if any | Communications (Bus-stop, railway station, water way). |
| 1 | 2 | 3 | 4 | 5 | 6 | 7 | 8 | 9 | 10 |
| 141 | खवड़ी | 432.44 | 517(63) | P(1) | –(5–10) | W | –(5–10) | –(10+) | –(5–10) |
| 142 | कलमी | 623.53 | 1,015(128) | P(1) | –(5–10) | W | –(5–10) | –(10+) | –(5–10) |
| 143 | डिगरी | 551.29 | 800(100) | P(1) | –(5–10) | W | –(5–10) | –(10+) | –(5–10) |
| 144 | पलबट | 470.12 | 672(89) | P(1) | –(5–10) | W,R | –(5–10) | –(5–10) | –(5–10) |
| 145 | खरवट | 411.00 | 800(115) | P(1) | –(10+) | W,R | –(10+) | –(10+) | –(10+) |
| 146 | अराड़ा | 1,075.61 | 1,878(282) | P(1),M(1) | –(10+) | W,N | –(10+) | –(10+) | –(10+) |
| 147 | नलवानियां | 1,172.66 | 1,594(242) | P(1) | –(10+) | W,N | –(10+) | –(10+) | –(10+) |
| 148 | कोटवा | 452.07 | 722(95) | P(1) | –(10+) | W,N | –(10+) | –(10+) | –(10+) |
| 149 | रणगांव | 746.23 | 1,256(179) | P(1) | –(10+) | W | –(10+) | –(–5) | –(10+) |
| 150 | फिफेडा | 1,216.10 | 1,673(246) | P(1) | –(10+) | W | –(10+) | –(–5) | –(10+) |
| 151 | वडदा | 1,084.06 | 2,336(362) | P(1),M(1) | –(5–10) | W | –(5–10) | –(5–10) | –(5–10) |
| 152 | बावली बुजुर्ग | 505.86 | 693(111) | P(1) | –(10+) | W | –(10+) | –(10+) | –(10+) |
| 153 | कलमानी | 592.93 | 866(117) | P(1) | –(–5) | W | –(5–10) | –(5–10) | –(–5) |
| 154 | रेबड़दा | 707.72 | 855(110) | P(1) | –(–5) | W | –(–5) | –(10+) | –(–5) |
| 155 | वड़वान्या | 834.47 | 1,345(202) | P(1) | D(1) | W | –(–5) | –(5–10) | BS |
| 156 | थांदला | 549.37 | 715(101) | P(1) | –(–5) | W | –(–5) | –(5–10) | BS |
| 157 | नरझली | 1,376.13 | 1,230(175) | P(1) | –(5–10) | W | –(5–10) | –(5–10) | –(5–10) |
| 158 | अतरसुमा | 669.58 | 1,143(191) | P(1),M(1) | –(–5) | W | –(–5) | –(–5) | –(–5) |
| 159 | छेडिया पिपल | 139.44 | 377(44) | P(1) | –(–5) | W | –(–5) | –(–5) | –(–5) |
| 160 | खटामी | 674.61 | 814(118) | P(1) | –(5–10) | W | –(5–10) | –(5–10) | –(5–10) |

## Amenities and Land use

## Kukshi Tahsil

| ग्राम तक पहुंचने का मार्ग | निकटतम नगर एवं उसकी दूरी (कि.मी. में) | बिजली की सुविधा | मुख्य खाद्यान्न | भूमि उपयोग (अर्थात भूमि उपयोग की विभिन्न किस्मों के क्षेत्र हेक्टेयर में निकटतम दशमलव के दो स्थान तक) Land use (i e area under different types of Land use in hectares rounded up, to 2 decimal places.) | | | | | टिप्पणी धार्मिक ऐतिहासिक अथवा पुरातत्व महत्व के स्थलों सहित | ग्राम का नाम |
|---|---|---|---|---|---|---|---|---|---|---|
| | | | | वन | साधनों से सिंचित | गैर सिंचित | खेती के लिये उपलब्ध बन्जर (गोचर और चारागाहों सहित) | खेती के लिये अनुपलब्ध | | |
| Approach to village | Nearest town and distance (in kms) | Power supply | Staple food | Forest | Irrigated by source | Unirrigated | Culturable waste(including gauchar and groves) | Area not available for cultivation | Remarks including any place of religious, historical or archaeological interest | Name of Village |
| 11 | 12 | 13 | 14 | 15 | 16 | 17 | 18 | 19 | 20 | 2 |
| KR | Kukshi (25) | .. | Wheat, Jowar | .. | 15.49W | 184.98 | 22.27 | 209.70 | .. | Khayadi |
| KR | Kukshi (22) | .. | Wheat, Jowar | .. | 41.71W | 248.26 | 26.81 | 306.75 | .. | Kalmi |
| KR | Kukshi (24) | .. | Wheat, Jowar | .. | 15.54W | 306.73 | 22.73 | 206.29 | .. | Digri |
| KR | Kukshi (25) | .. | Wheat, Jowar | .. | 7.69 | 247.77 | 35.89 | 178.77 | .. | Palwat |
| PR | Kukshi (25) | .. | Wheat, Jowar | .. | 5.46W | 186.60 | 24.88 | 194.06 | . | Kharwat |
| KR | Kukshi (45) | .. | Wheat, Jowar | 318.88 | 19.22W | 450.11 | 59.99 | 227.47 | .. | Arada |
| KR | Kukshi (30) | .. | Wheat, Jowar | 659.85 | 19.21W | 308.30 | 50.86 | 134.44 | .. | Nalwaniya |
| KR | Kukshi (35) | .. | Wheat, Jowar | 219.75 | 13 86W | 135.39 | 34.70 | 48.37 | .. | Kotwa |
| KR | Kukshi (17) | .. | Wheat, Jowar | .. | 23.62W | 464.13 | 67.91 | 190.57 | .. | Rangaon |
| RR | Kukshi (15) | .. | Wheat, Jowar | .. | 60.74W | 616.01 | 78.57 | 460.78 | .. | Fifeda |
| KR | Kukshi (5) | EA | Wheat, Jowar | .. | 153.41W | 738.07 | 29.41 | 163.17 | M(4) | Barda |
| KR | Kukshi (14) | EA | Wheat, Jowar | .. | 14.27W | 349.46 | 38.22 | 103.91 | .. | Bawali Buzurg |
| KR | Kukshi (15) | EAg | Wheat, Jowar | 93.13 | 18.79W | 331.40 | 37.52 | 112.69 | .. | Kalmani |
| KR | Kukshi (15) | EAg | Wheat, Jowar | 251.08 | 51.31TK | 253.35 | 37.49 | 114.19 | .. | Rebarda |
| KR | Kukshi (13) | EAg, ED | Wheat, Jowar | 30.99 | 88.97T | 287.50 | 51.83 | 375.18 | .. | Badwanya |
| KR | Kukshi (15) | .. | Wheat, Jowar | 64.63 | 32.80 | 221.15 | 30 22 | 200.47 | .. | Thandla |
| KR | Kukshi (23) | .. | Jowar, Bajra | 710.06 | 17.11W | 471.56 | 45.39 | 131 41 | .. | Narjhali |
| KR | Kukshi (20) | EA | Jowar, Bajra | 21.14 | 24.69W | 382.63 | 28 29 | 212.83 | T(1) | Atarsuma |
| KR | Kukshi (25) | .. | Jowar, Bajra | .. | 19.83W | 74 31 | 8 44 | 36.86 | .. | Chhendiya Pipal |
| PR | Kukshi (25) | .. | Wheat, Jowar | 340.02 | 17.77W | 197.34 | 28.36 | 91.22 | .. | Khatami |

| स्थानीय कोड नम्बर | ग्राम का नाम | ग्राम का कुल क्षेत्रफल (हैक्टेयर में) | कुल जनसंख्या एवं परिवारों की संख्या | उपलब्ध जन-सुविधाएं (यदि ग्राम में सुविधाएं उपलब्ध नहीं है तो कालम में (–) डैश लगाया गया है और उसके बाद ही कोष्ठक में ग्राम से जितनी दूरी पर सुविधाएं उपलब्ध है मोट तौर पर वह दूरी इस प्रकार दर्ज की गई है –5 कि.मी., 5-10 कि.मी. या 10+कि.मी. Amenities available (if not available within the village, a dash (–) is shown in the column and next to it in brackets, the distance in broad ranges viz -5kms, 5-10kms, and 10+kms of the nearest place where the facility is available is given). | | | | | | |
|---|---|---|---|---|---|---|---|---|
| | | | | शैक्षणिक | चिकित्सा | पीने का पानी | डाक और तार | बाजार/हाट का दिन/ के दिन यदि कोई हो | संचार व्यवस्था (बस स्टाप रेलवे-स्टेशन, जल-मार्ग) |
| Location code number | Name of Village | Total area of the village (in hectares) | Total population and number of households | Educational | Medical | Drinking water (Potable) | Post and Telegraph | Day or days of the market/ hat, if any | Communications (Bus-stop, railway station, water way) |
| 1 | 2 | 3 | 4 | 5 | 6 | 7 | 8 | 9 | 10 |
| 161 | गाजनोटा | 1,317.61 | 2,398(320) | P(1),M(1) | H(1) | W | –(5–10) | –(5–10) | –(5–10) |
| 162 | बावली खुर्द | 291.06 | 411(52) | P(1) | –(5–10) | W | –(5–10) | –(5–10) | –(5–10) |
| 163 | पल्हाल | 1,076.10 | 932(142) | P(1) | –(10+) | W | –(10+) | –(10+) | –(10+) |
| 164 | करंजवानी | 754.09 | 756(110) | P(1) | –(5–10) | W | –(5–10) | –(5–10) | –(5–10) |
| 165 | बोहगांव | 566.68 | 807(108) | P(1) | –(5–10) | W | –(5–10) | –(5–10) | –(5–10) |
| 166 | मालपुरा | 721.45 | 960(138) | P(1) | –(5–10) | W | –(5–10) | –(5–10) | –(5–10) |
| 167 | कांकरिया | 108.14 | 200(27) | P(1) | –(5–10) | W | –(5–10) | –(5–10) | –(5–10) |
| 168 | चाकल्या | 291.25 | 586(85) | P(1) | –(–5) | W | –(–5) | –(–5) | –(–5) |
| 169 | टेमरिया | 844.49 | 1,280(202) | P(1) | –(–5) | W | –(–5) | –(–5) | –(–5) |
| 170 | जलवट | 334.97 | 605(90) | P(1) | –(–5) | W | –(–5) | –(–5) | –(–5) |
| 171 | गांगपुर | 397.43 | 833(103) | P(1) | –(–5) | W | –(–5) | –(–5) | –(–5) |
| 172 | कवड़ा | 785.64 | 1,345(183) | P(1) | –(5–10) | W | –(5–10) | –(5–10) | –(5–10) |
| 173 | धाना | 362.21 | 506(72) | P(1) | –(5–10) | W | –(5–10) | –(5–10) | –(5–10) |
| 174 | सिरप्यापानी | 271.50 | 98(15) | P(1) | –(5–10) | W | –(5–10) | –(5–10) | –(5–10) |
| 175 | कानर खेड़ा | 1,278.19 | 757(104) | P(1) | –(5–10) | W,N | –(5–10) | –(5–10) | –(5–10) |
| 176 | दमानी | 957.10 | 215(33) | –(–5) | –(5–10) | W,N | –(5–10) | –(5–10) | –(5–10) |
| 177 | छाछकुआ | 904.74 | 334(45) | P(1) | –(5–10) | W,N | –(5–10) | –(5–10) | –(5–10) |
| 178 | दसाना | 1,611.27 | 843(110) | P(1) | –(10+) | W,N | –(10+) | –(10+) | –(10+) |
| 179 | कस्टा | 2,090.56 | 380(58) | P(1) | –(10+) | W,N | –(10+) | –(10+) | –(10+) |
| 180 | बासनली | 350.26 | 327(45) | P(1) | –(–5) | W | –(–5) | –(–5) | –(–5) |

## Amenities and Land use

## Kukshi Tahsil

| ग्राम तक पहुंचने का मार्ग | निकटतम नगर एवं उसकी दूरी (कि. मी. में) | बिजली की सुविधा | मुख्य खाद्यान्न | भूमि उपयोग (अर्थात भूमि उपयोग की विभिन्न किस्मों के क्षेत्र हेक्टेयर में निकटतम दशमलव के दो स्थान तक) Land use (i e area under different types of Land use in hectares rounded up, to 2 decimal places.) | | | | | टिप्पणी धार्मिक ऐतिहासिक अथवा पुरातत्व महत्व के स्थलों सहित | ग्राम का नाम |
|---|---|---|---|---|---|---|---|---|---|---|
| | | | | वन | साधनों से सिंचित | गैर सिंचित | खेती के लिये उपलब्ध बन्जर (गोचर और चारागाहों सहित) | खेती के लिये अनुपलब्ध | | |
| Approach to village | Nearest town and distance (in kms) | Power supply | Staple food | Forest | Irrigated by source | Unirrigated | Culturable waste(including gauchar and groves) | Area not available for cultivation | Remarks including any place of religious, historical or archaeological interest | Name of Village |
| 11 | 12 | 13 | 14 | 15 | 16 | 17 | 18 | 19 | 20 | 2 |
| KR | Kukshi(22) | EAg | Wheat, Jowar | 54.55 | 51.98W | 639.41 | 91.38 | 480.29 | .. | Gajgota |
| KR | Kukshi(20) | .. | Wheat, Jowar | 82.25 | 4.93W | 138.42 | 16.27 | 49.20 | .. | Bawli Khurd |
| KR | Kukshi(38) | .. | Wheat, Jowar | 488.63 | 8.69W | 291.65 | 33.93 | 253.20 | .. | Panhal |
| KR | Kukshi(32) | .. | Wheat, Jowar | 64.61 | 25.55 | 210.11 | 37.82 | 416.00 | .. | Karanjwani |
| KR | Kukshi(30) | .. | Jowar, Maize | 77.47 | 51.56W | 202.20 | 46.00 | 189.45 | .. | Bodgaon |
| KR | Kukshi(30) | .. | Jowar, Maize | 350.09 | 0.90W | 290.79 | 28.73 | 50.94 | .. | Malpura |
| KR | Kukshi(30) | .. | Jowar, Maize | 6.89 | 2.30W | 77.96 | 7.72 | 13.27 | .. | Kankariya |
| KR | Kukshi(22) | .. | Jowar, Maixe | 85.15 | 17.27W | 153.78 | 25.68 | 9.37 | .. | Chakalya |
| KR | Kukshi(22) | EAg | Wheat, Jowar | 31.88 | 35.59W | 328.17 | 55.97 | 392.88 | .. | Temariya |
| KR | Kukshi(22) | .. | Wheat, Jowar | .. | 19.39W | 189.88 | 15.67 | 110.02 | .. | Jalwat |
| KR | Kukshi(22) | .. | Wheat, Jowar | 6.55 | 33.38W | 270.88 | 25.50 | 61.12 | .. | Gangpur |
| KR | Kukshi(22) | .. | Maize, Jowar | 92.33 | 42.53W | 414.36 | 36.73 | 189.69 | .. | Kawada |
| KR | Kukshi(32) | .. | Jowar, Maize | .. | 7.32W | 185.34 | 19.26 | 150.29 | .. | Dhana |
| KR | Kukshi(34) | .. | Jowar, Maize | 166.30 | .. | 26.37 | 2.65 | 76.18 | .. | Sindyapani |
| KR | Kukshi(34) | .. | Jowar, Maize | 771.23 | 4.71W | 224.17 | 30.53 | 247.55 | .. | Katar Kheda |
| KR | Kukshi(37) | .. | Jowar, Maize | .. | 1.10W | 74.55 | 10.07 | 871.38 | .. | Dabhnmi |
| KR | Kukshi(30) | . | Jowar, Maize | 231.31 | 4.90W | 81.78 | 17.16 | 569.59 | .. | Chhajhkuwa |
| KR | Kukshi(30) | .. | Jowar, Maize | 1,091.64 | .. | 99.21 | 14 58 | 405.84 | .. | Dasana |
| KR | Kukshi(30) | .. | Jowar, Maize | 49.78 | .. | 52.22 | 9.38 | 1,979.18 | .. | Kasta |
| KR | Kukshi(27) | .. | Jowar, Maize | 124.21 | 7.16W | 124.63 | 14.63 | 79.63 | .. | Basnali |

| स्थानीय कोड नम्बर | ग्राम का नाम | ग्राम का कुल क्षेत्रफल (हेक्टेयर में) | कुल जनसंख्या एवं परिवारों की संख्या | उपलब्ध जन-सुविधाएं (यदि ग्राम में सुविधाएं उपलब्ध नहीं है तो कालम में (–) डैश लगाया गया है और उसके बाद ही कोष्ठक में ग्राम से जितनी दूरी पर सुविधाएं उपलब्ध है मोटे तौर पर वह दूरी इस प्रकार दर्ज की गई है -5 कि.मी., 5-10 कि.मी. या 10+कि.मी. Amenities available (if not available within the village, a dash (–) is shown in the column and next to it in brackets, the distance in broad ranges viz -5kms, 5-10kms, and 10+kms of the nearest place where the facility is available is given). | | | | | | |
|---|---|---|---|---|---|---|---|---|---|
| | | | | शैक्षणिक | चिकित्सा | पीने का पानी | डाक और तार | बाजार/हाट का दिन/ के दिन यदि कोई हो | संचार व्यवस्था (बस स्टाप रेलवे-स्टेशन, जल-मार्ग) |
| Location code number | Name of Village | Total area of the village (in hectares) | Total population and number of households | Educational | Medical | Drinking water (Potable) | Post and Telegraph | Day or days of the market/ hat, if any | Communications (Bus-stop, railway station, water way) |
| 1 | 2 | 3 | 4 | 5 | 6 | 7 | 8 | 9 | 10 |
| 181 | चिचवान्या | 677.98 | 203(25) | P(1) | –(5–10) | N | –(–5) | –(5–10) | –(5–10) |
| 182 | पिपलूद | 880.48 | 1,019(136) | P(1) | –(–5) | W | –(–5) | –(–5) | –(–5) |
| 183 | डेगचां | 757.20 | 1,032(106) | P(1) | –(5–10) | W | –(5–10) | –(5–10) | –(–5) |
| 184 | भगावा | 371.93 | 971(126) | P(1) | –(–5) | W | –(–5) | –(–5) | –(–5) |
| 185 | डूही | 762.51 | 4,432(714) | P(2),M(2), PUC(1) | H(2),D(3) | W,T | PTO & Phone | Thursday | BS |
| 186 | उम्मेदपुरा | 113.38 | 374(60) | P(1) | –(–5) | W | –(–5) | –(–5) | –(–5) |
| 187 | पेन्डरबानी | 181.03 | 388(63) | P(1) | –(–5) | W | –(–5) | –(–5) | –(–5) |
| 188 | सिदड़ी | 766.78 | 1,048(158) | P(1) | –(5–10) | W | –(5–10) | –(5–10) | –(5–10) |
| 189 | देवधा | 789.28 | 1,281(172) | P(1),M(1) | –(5–10) | W | –(5–10) | –(5–10) | –(5–10) |
| 190 | जामदा | 720.14 | 882(118) | P(1) | –(5–10) | W | –(5–10) | –(5–10) | –(5–10) |
| 191 | धरमराय | 3,344.23 | 3,337(448) | P(1),M(1) | D(1) | W,N | PO | –(10+) | –(10+) |
| 192 | अजगाव | 726.55 | 653(80) | P(2) | –(–5) | W | –(–5) | –(5–10) | –(–5) |
| 193 | भकड़बानी | 1,075.34 | 1,163(159) | P(1) | –(–5) | W | –(5–10) | –(5–10) | –(–5) |
| 194 | किकरवास | 1,145.27 | 883(131) | P(1) | –(–5) | W | –(–5) | –(5–10) | –(5–10) |
| 195 | अमलाल | 12,52.13 | 1,833(266) | P(1) | –(5–10) | W | –(5–10) | –(5–10) | –(5–10) |
| 196 | पिथनपुर | 525.90 | 304(53) | P(1) | –(–5) | W | –(–5) | –(–5) | –(–5) |
| 197 | पडियाल | 1,113.43 | 2,413(386) | P(2),M(1) | –(5–10) | W | PO | –(5–10) | BS |
| 198 | दुगावा | 700.60 | 1,404(233) | P(1),M(1) | O(1) | W,N | –(–5) | –(5–10) | –(5–10) |
| 199 | कोणदा | 1,328.46 | 1,646(259) | P(1) | O(1) | W,N | PO | –(5–10) | –(5–10) |
| 200 | डहेर | 1,288.95 | 1,393(202) | P(2) | –(–5) | HP,WT | –(–5) | –(5–10) | –(5–10) |

## Amenities and Land use — Kukshi Tahsil

| ग्राम तक पहुंचने का मार्ग | निकटतम नगर एवं उसकी दूरी (कि. मी. में) | बिजली की सुविधा | मुख्य खाद्यान्न | भूमि उपयोग (अर्थात भूमि उपयोग की विभिन्न किस्मों के क्षेत्र हेक्टेयर में निकटतम दशमलव के दो स्थान तक) Land use (i e area under different types of Land use in hectares rounded up, to 2 decimal places.) | | | | | टिप्पणी धार्मिक ऐतिहासिक अथवा पुरातत्व महत्व के स्थलों सहित | ग्राम का नाम |
|---|---|---|---|---|---|---|---|---|---|---|
| | | | | वन | साधनों से सिंचित | गैर सिंचित | खेती के लिये उपलब्ध बन्जर (गोचर और वारागाहों सहित) | खेती के लिये अनुपलब्ध | Remarks including any place of religious, historical or archaeological interest | |
| Approach to village | Nearest town and distance (in kms) | Power supply | Staple food | Forest | Irrigated by source | Unirrigated | Culturable waste(including gauchar and groves) | Area not available for cultivation | | Name of Village |
| 11 | 12 | 13 | 14 | 15 | 16 | 17 | 18 | 19 | 20 | 2 |
| KR | Kukshi (31) | .. | Jowar, Maize | 318.94 | 1.72W | 61.39 | 7.32 | 288.61 | .. | Chichwanya |
| KR | Kukshi (27) | .. | Jowar, Maize | .. | 34.14W | 240 65 | 34.93 | 570 76 | .. | Pi,lood |
| KR | Kukshi (28) | .. | Jowar, Maize | 19.53 | 33 39W | 260.68 | 37 02 | 406 58 | .. | Dhegcha |
| PR | Kukshi (23) | .. | Jowar, Maize | .. | 38.15W | 244.42 | 42 70 | 46 66 | .. | Bhagawa |
| PR | Kukshi (26) | EA | Jowar, Maize | .. | 54 39W | 515 59 | 66 55 | 125 98 | M(1),C(1), N(100) | Dahi |
| PR | Kukshi (23) | EAg | Jowar, Maize | .. | 7 81W | 81 35 | 18 56 | 5.66 | .. | Ummedpura |
| KR | Kukshi (23) | .. | Jowar, Maize | .. | 10.09W | 112.01 | 22 35 | 36.58 | .. | Pendarwani |
| KR | Kukshi (24) | .. | Jowar, Maize | .. | 13.32W | 341.84 | 41 38 | 370 23 | .. | Sidadi |
| KR | Kukshi (24) | EAg | Jowar, Maize | 2.26 | 27.57W | 313.32 | 40.18 | 406.25 | .. | Deodha |
| KR | Kukshi (31) | .. | Jowar, Maize | 106.90 | 19. 90W | 280.46 | 42.02 | 270.86 | .. | Jamda |
| KR | Kukshi (24) | EA | Jowar, Maize | .. | 73.49W | 1,091.86 | 131.70 | 2,046.18 | .. | Dharam Rai |
| KR | Kukshi (11) | .. | Jowar, Maize | 419.31 | 16.66W | 127.46 | 21.73 | 141 39 | . | Ajgaon |
| KR | Kukshi (12) | .. | Jowar, Maize | 162.64 | 29.50W | 201.97 | 31.37 | 649 77 | .. | Makadwani |
| KR | Kukshi (16) | .. | Jowar, Maize | 449.74 | 38.65W | 316 11 | 104 63 | 236 14 | .. | Kikarwas |
| KR | Kukshi(10) | EA | Jowar, Maize | .. | 223.86W | 753.32 | 112.28 | 162 67 | M(1) | Amlal |
| PR | Kukshi (6) | EAg | Jowar, Maize | .. | 109.08W | 312 04 | 71.50 | 32 56 | .. | Pithanpur |
| PR | Kukshi (9) | EA | Jowar, Maize | .. | 88 27W | 799 70 | 125.25 | 100 21 | M(2) | Padiyal |
| KR | Kukshi (10) | EA | Jowar, Maize | .. | 84.57W | 444 08 | 92.27 | 79.68 | .. | Duganwa |
| KR | Kukshi (10) | EA | Jowar, Maize | . | 87 19W | 731 85 | 202 71 | 306.71 | .. | Konada |
| KR | Kukshi (24) | EAg | Jowar, Maize | 6.89 | 26.48W | 534.05 | 164.60 | 557.13 | .. | Daher |

| स्थानीय कोड नम्बर | ग्राम का नाम | ग्राम का कुल क्षेत्रफल (हेक्टेयर में) | कुल जनसंख्या एवं परिवारों की संख्या | उपलब्ध जन-सुविधाएं (यदि ग्राम में सुविधाएं उपलब्ध नहीं है तो कालम में (–) डैश लगाया गया है और उसके बाद ही कोष्ठक में ग्राम से जितनी दूरी पर सुविधाएं उपलब्ध है मोट तौर पर वह दूरी इस प्रकार दर्ज की गई है –5 कि.मी., 5-10 कि.मी. या 10+कि.मी.<br>Amenities available (if not available within the village, a dash (–) is shown in the column and n xt to it in brackets, the distance in broad ranges viz -5kms, 5-10kms, and 10+kms of the nearest place where the facility is available is given). | | | | | |
|---|---|---|---|---|---|---|---|---|---|
| | | | | शैक्षणिक | चिकित्सा | पीने का पानी | डाक और तार | बाजार/हाट का दिन/ के दिन यदि कोई हो | संचार व्यवस्था (बस स्टाप रेलवे-स्टेशन, जल-मार्ग) |
| Location code number | Name of Village | Total area of the village (in hectares) | Total population and number of households | Educational | Medical | Drinking water (Potable) | Post and Telegraph | Day or days of the market/ hat, if any | Communications (Bus-stop, railway station, water way). |
| 1 | 2 | 3 | 4 | 5 | 6 | 7 | 8 | 9 | 10 |
| 201 | मोलखंड | 227.24 | 132(27) | –(–5) | –(–5) | HP | –(–5) | –(–5) | –(–5) |
| 202 | मलवाड़ी | 444.35 | 155(25) | –(–5) | –(–5) | W | –(–5) | –(–5) | –(–5) |
| 203 | नवादपुरा | 354.20 | 391(61) | P(1) | –(–5) | W | –(–5) | –(–5) | –(–5) |
| 204 | चन्दन खेड़ी | 748.13 | 763(110) | P(2) | –(5–10) | W | –(5–10) | –(5–10) | –(5–10) |
| 205 | अमल झुमा | 672.71 | 925(137) | P(1) | –(5–10) | W | –(5–10) | –(5–10) | –(5–10) |
| 206 | भंवरिया | 1,332.57 | 1,646(268) | P(2) | –(–5) | W, HP | –(–5) | –(–5) | BS |
| 207 | भीलमूर | 245.25 | 239(32) | P(1) | –(–5) | HP | –(–5) | –(–5) | BS |
| 208 | मीलकुआ | 337.77 | 976(153) | P(1) | –(–5) | HP | –(–5) | –(–5) | BS |
| 209 | सुसारी | 936.26 | 4,734(80) | P(2), M(2), PUC(1) | D(1) | HP | PO | Wednesday | BS |
| 210 | भरड़पुर | 379.36 | 395(70) | P(1) | –(–5) | R | –(5–) | –(–5) | BS |
| 211 | बबुलगा | 733.10 | 117(23) | –(–5) | –(–5) | W | –(–5) | –(–5) | –(–5) |
| 212 | लोनी | 1,055.28 | 1,370(217) | P(1), M(1) | –(5–10) | W | PO | –(5–10) | –(5–10) |
| 213 | मालखेड़ा | 299.34 | 572(87) | P(1) | (–5–10) | W | –(–5) | –(5–10) | –(5–10) |
| 214 | बरूड़ | 366.53 | 5(1) | –(–5) | –(5–10) | R | –(5–10) | –(5–10) | –(5–10) |
| 215 | खराजना | 432.61 | 424(71) | P(1) | –(5–10) | R | –(5–10) | –(5–10) | –(5–10) |
| 216 | गोगांवा | 320.53 | 74(13) | –(–5) | –(5–10) | R | –(5–10) | –(5–10) | –(5–10) |
| 217 | अम्बाड़ा | 538.44 | 1,164(178) | P(1) | –(5–10) | W | PTO & Phone | –(5–10) | BS |
| 218 | अनोखा | 313.36 | 406(58) | P(1) | –(5–10) | W, HP | –(5–10) | –(5–10) | –(–5) |
| 219 | टुकनी | 382 63 | 631(94) | P(1) | –(10+) | W | –(5–10) | –(10+) | –(–5) |
| 220 | तलवाडा | 492.28 | 754(134) | P(1) | H(1) | W | PO | –(10+) | –(10+) |

**Amenities and Land use** **Kukshi Tahsil**

| ग्राम तक पहुंचने का मार्ग | निकटतम नगर एवं उसकी दूरी (कि. मी. में) | बिजली की सुविधा | मुख्य खाद्यान्न | भूमि उपयोग (अर्थात भूमि उपयोग की विभिन्न किस्मों के क्षेत्र हेक्टेयर में निकटतम दशमलव के दो स्थान तक) Land use (i e area under different types of Land use in hectares rounded up, to 2 decimal places.) | | | | | टिप्पणी धार्मिक ऐतिहासिक अथवा पुरातत्व महत्व के स्थलों सहित | ग्राम का नाम |
|---|---|---|---|---|---|---|---|---|---|---|
| | | | | वन | साधनों से सिंचित | गैर सिंचित | खेती के लिये उपलब्ध बन्जर (गोचर और चारागाहों सहित) | खेती के लिये अनुपलब्ध | | |
| Approach to village | Nearest town and distance (in kms) | Power supply | Staple food | Forest | Irrigated by source | Unirrigated | Culturable waste(including gauchar and groves) | Area not available for cultivation | Remarks including any place of religious, historical or archaeological interest | Name of Village |
| 11 | 12 | 13 | 14 | 15 | 16 | 17 | 18 | 19 | 20 | 2 |
| PR | Kukshi (14) | .. | Jowar, Maize | .. | 38.83W | 145.66 | 17.18 | 25.57 | .. | Molkhed |
| KR | Kukshi (14) | .. | Jowar, Maize | .. | 25.64W | 270.18 | 92 15 | 56.38 | .. | Malwadi |
| KR | Kukshi (16) | .. | Jowar, Maize | .. | 99.78W | 190.17 | 45.26 | 18.99 | M(1) | Nawadpura |
| KR | Kukshi (19) | .. | Jowar, Maize | .. | 57.95W | 292 02 | 93 34 | 304.82 | .. | Chandan Khedi |
| KR | Kukshi (6) | .. | Wheat, Jowar | .. | 26 02W | 521 64 | 111.16 | 13 89 | .. | Amal Jhuma |
| PR | Kukshi (8) | ED.EAg | Wheat, Jowar | .. | 142.30W | 918 06 | 187.33 | 84 88 | N(2),M(3) T(1) | Bhawariya |
| KR | Kukshi (9) | .. | Wheat, Jowar | . | 5.50W | 159.17 | 53 41 | 27.17 | .. | Bhilsur |
| PR | Kukshi (3) | EA | Wheat, Jowar | .. | 93.03W | 150 29 | 62.06 | 32 39 | M(3),N(3) | Silkuwa |
| PR | Kukshi (2) | EA | Wheat, Jowar | .. | 146.05W | 513.91 | 194.81 | 81.49 | M(61),N(67), C(2),T(2) | Susari |
| PR | Kukshi (3) | EAg | Wheat, Jowar | .. | 111.95W | 167.26 | 63.36 | 36.79 | . | Bharadpur |
| KR | Kukshi (4) | EAg | Wheat, Jowar | .. | 55.15W | 567.97 | 92.21 | 17.17 | .. | Babulsa |
| KR | Kukshi (6) | ED,EAg | Wheat, Jowar | .. | 209.06O | 657.92 | 131.14 | 57 16 | M(6),N(2) | Loni |
| KR | Kukshi (6) | .. | Wheat, Jowar | .. | 32 97W | 216.16 | 20.66 | 29 55 | .. | Salkheda |
| KR | Kukshi (6) | EAg | Wheat, Jowar | . | 11.76W | 269.81 | 37.14 | 47.82 | .. | Barud |
| KR | Kukshi (6) | ED, EAg | Wheat, Jowar | .. | 39 27W | 280 94 | 37 66 | 74.74 | M(5) | Kharajana |
| KR | Kukshi (6) | EAg | Wheat, Jowar | .. | 37 84W | 205 80 | 15 98 | 60 91 | . | Gogawan |
| PR | Kukshi (8) | EA | Wheat, Maize | .. | 75 07W | 356.71 | 63 86 | 42.80 | N(4),M(4) | Ambada |
| KR | Kukshi (10) | EAg | Wheat, Maize | .. | 12.20W, 22 31 | 195 06 | 60 43 | 23.36 | .. | Aloda |
| KR | Kukshi (11) | .. | Wheat, Maize | .. | 16 58W | 261.81 | 56.30 | 47 94 | M(2) | Dhukni |
| PR | Kukshi (12) | EA | Wheat, Jowar | .. | 104.69W | 257 11 | 57 17 | 73 31 | . | Talwada |

| स्थानीय कोड नम्बर | ग्राम का नाम | ग्राम का कुल क्षेत्रफल (हेक्टेयर में) | कुल जनसंख्या एवं परिवारों की संख्या | उपलब्ध जन-सुविधाए (यदि ग्राम में सुविधाएं उपलब्ध नहीं है तो कालम में (–) डैश लगाया गया है और उसके बाद ही कोष्ठक में ग्राम से जितनी दूरी पर सुविधाएं उपलब्ध है मोट तौर पर वह दूरी इस प्रकार दर्ज की गई है -5 कि.मी., 5-10 कि.मी. या 10+कि.मी. Amenities available (if not available within the village, a dash (–) is shown in the column and next to it in brackets, the distance in broad ranges viz -5kms, 5-10kms. and 10+kms of the nearest place where the facility is available is given). | | | | | | |
|---|---|---|---|---|---|---|---|---|---|
| | | | | शैक्षणिक | चिकित्सा | पीने का पानी | डाक और तार | बाजार/हाट का दिन/ के दिन यदि कोई हो | संचार व्यवस्था (बस स्टाप रेलवे-स्टेशन, जल-मार्ग) |
| Location code number | Name of Village | Total area of the village (in hectares) | Total population and number of households | Educational | Medical | Drinking water (Potable) | Post and Telegraph | Day or days of the market/ hat, if any | Communications (Bus-stop, railway station, water way). |
| 1 | 2 | 3 | 4 | 5 | 6 | 7 | 8 | 9 | 10 |
| 221 | भैंसलाय | 683.12 | 818(128) | P(1) | –(–5) | W | –(–5) | –(10+) | –(10+) |
| 222 | चिपलाटा | 470.58 | 654(107) | P(1) | –(–5) | W | –(–5) | –(–5) | –(10+) |
| 223 | घटगांव | 327.92 | 467(64) | P(1) | –(–5) | W | –(–5) | –(–5) | –(–5) |
| 224 | बड़गाँव | 803.18 | 769(100) | P(1) | –(–5) | W | –(–5) | –(–5) | –(–5) |
| 225 | लोहारी | 955.76 | 2,649(454) | P(2),M(1) | O(1) | W | PO | Wednesday | BS |
| 226 | टाणा | 350.10 | 374(54) | P(1) | –(–5) | R | –(–5) | –(–5) | –(–5) |
| 227 | धुलसर | 906.21 | 1,084(177) | P(1) | –(–5) | W,R | –(–5) | –(–5) | BS |
| 228 | मलगांव | 705.82 | 815(131) | P(2) | –(–5) | W | –(–5) | –(–5) | BS |
| 229 | कोलगांव | 597.67 | 620(107) | P(1) | –(5–10) | W,R | –(–5) | –(5–10) | –(5–10) |
| 230 | नगोदा | 946.53 | 1,335(214) | P(1),M(1) | –(10+) | W,R | PO | –(10+) | –(5–10) |
| 231 | देगवालिया | 578.86 | 1,530(281) | P(1),M(1) | –(5–10) | W | PO | –(5–10) | –(5–10) |
| 232 | रेकटी | 564.00 | 231(35) | –(–5) | –(5–10) | W | –(10+) | –(5–10) | –(5–10) |
| 233 | रसवा | 465.59 | 416(57) | P(1) | –(5–10) | W | –(5–10) | –(5–10) | –(5–10) |
| 234 | कटनेरा | 759.55 | 484(78) | P(1) | –(–5) | W,R | –(5–10) | –(5–10) | –(5– |
| 235 | निमरपुर | 824.09 | 5,268(923) | P(1),M(2), PUC(1), O(1) | P(1),FPC(1), H(1),SMP(3), MCD(1) | W,HP,R | PTO | Monday | BS |
| 236 | कोठडा | 690.06 | 750(126) | P(1) | –(–5) | R | –(–5) | –(–5) | –(–5) |
| 237 | रोहाणा | 124.14 | .. | वीरान | .. | .. | .. | . | .. |
| 238 | करोंदिया | 474.55 | 592(81) | P(1) | –(–5) | R | –(–5) | –(–5) | –(–5) |
| 239 | कलमाड़ | 464.74 | 767(116) | P(1) | –(5–10) | W | –(5–10) | –(–510) | –(5–10) |
| 240 | बाजड़ी | 195.65 | 361(66) | P(1) | –(5–10) | W | –(5–10) | –(5–10) | –(5–10) |

## Amenities and Land use — Kukshi Tahsil

| ग्राम तक पहुंचने का मार्ग / Approach to village | निकटतम नगर एवं उसकी दूरी (कि.मी. में) / Nearest town and distance (in kms) | बिजली की सुविधा / Power supply | मुख्य खाद्यान्न / Staple food | भूमि उपयोग (अर्थात भूमि उपयोग का विभिन्न किस्मों के क्षेत्र हेक्टेयर में निकटतम दशमलव के दो स्थान तक) Land use (i.e. area under different types of Land use in hectares rounded up, to 2 decimal places.) | | | | | टिप्पणी धार्मिक ऐतिहासिक अथवा पुरातत्व महत्व के स्थलों सहित / Remarks including any place of religious, historical or archaeological interest | ग्राम का नाम / Name of Village |
|---|---|---|---|---|---|---|---|---|---|---|
| | | | | वन / Forest | साधनों से सिंचित / Irrigated by source | गैर सिंचित / Unirrigated | खेती के लिये उपलब्ध बन्जर (गोचर और बारागाहों सहित) Culturable waste(including gauchar and groves) | खेती के लिये अनुपलब्ध / Area not available for cultivation | | |
| 11 | 12 | 13 | 14 | 15 | 16 | 17 | 18 | 19 | 20 | 2 |
| KR | Kukshi (15) | . | Wheat, Maize | .. | 103.77 | 432.66 | 34.12 | 112.57 | .. | Bhaislay |
| KR | Kukshi (16) | .. | Wheat, Maize | .. | 65.07W | 223.07 | 92.82 | 89.62 | .. | Chiprata |
| KR | Kukshi (16) | .. | Wheat, Maize | .. | 38.87W | 207.45 | 11.65 | 69.95 | .. | Ghatgaon |
| KR | Kukshi (16) | .. | Wheat, Maize | .. | 88.94 | 530.65 | 25.20 | 158.39 | .. | Badgaon |
| PR | Kukshi (16) | .. | Wheat, Maize | .. | 117.34W | 3.32 | 42.40 | 792.70 | .. | Lohari |
| PR | Kukshi (16) | .. | Wheat, Maize | .. | 36.29W | 180.63 | 28.41 | 104.77 | .. | Tana |
| PR | Kukshi (12) | ED, EAg | Wheat, Maize | .. | 131.28W | 529.70 | 181.16 | 64.07 | .. | Dhulsar |
| KR | Kukshi (16) | EAg | Wheat, Maize | .. | 62.38W | 424.21 | 210.78 | 9.45 | .. | Sulgaon |
| KR | Kukshi (13) | ED, EAg | Wheat, Maize | .. | 42.51W | 326.98 | 134.96 | 93.22 | N(2), M(1) | Kolgaon |
| KR | Kukshi (13) | ED, EAg | Wheat, Maize | .. | 89.28W | 640.90 | 161.18 | 55.17 | N(3), M(3) | Nanoda |
| KR | Kukshi (23) | FD, EAg | Wheat, Maize | .. | 90.45W | 377.19 | 89.77 | 21.45 | N(3), M(3) | Deshwaliya |
| KR | Kukshi (10) | .. | Wheat, Maize | .. | 29.50W | 327.90 | 104.12 | 102.48 | .. | Rekati |
| KR | Kukshi (19) | .. | Wheat, Maize | .. | 11.69W | 360.64 | 74.32 | 18.94 | .. | Raswa |
| KR | Kukshi (19) | .. | Wheat, Maize | .. | 36.01W | 508.78 | 128.66 | 86.10 | .. | Katnera |
| PR | Kukshi (14) | EA | Wheat, Maize | .. | 79.52W | 446.22 | 105.21 | 193.14 | N(110), M(30), C(3) | Nisarpur |
| PR | Kukshi (17) | .. | Wheat, Maize | .. | 80.93W | 332.43 | 62.62 | 214.08 | Temple | Kothada |
| .. | .. | .. | .. | .. | Uninhabited | | | | .. | Rohana |
| KR | Kukshi (21) | .. | Wheat, Maize | .. | 3.56 | 256.50 | 82.10 | 132.39 | .. | Karondiya |
| PR | Kukshi (16) | .. | Wheat, Maize | .. | 97.62W | 261.31 | 75.54 | 30.27 | M(3) | Kalmad |
| PR | Kukshi (17) | .. | Wheat, Maize | .. | 7.20W | 145.46 | 21.80 | 21.19 | .. | Bajadi |

| स्थानीय कोड नम्बर | ग्राम का नाम | ग्राम का कुल क्षेत्रफल (हेक्टेयर में) | कुल जनसंख्या एवं परिवारों की संख्या | उपलब्ध जन-सुविधाए (यदि ग्राम में सुविधाएं उपलब्ध नहीं है तो कालम में (–) डेश लगाया गया है और उसके बाद ही कोष्ठक में ग्राम से जितनी दूरी पर सुविधाएं उपलब्ध है मोट तौर पर वह दूरी इस प्रकार दर्ज की गई है -5 कि.मी., 5-10 कि.मी. या 10+कि.मी. Amenities available (if not available within the village, a dash (–) is shown in the column and n xt to it in brackets, the distance in broad ranges viz -5kms, 5-10kms. and 10+kms of the nearest place where the facility is available is given). | | | | | | |
|---|---|---|---|---|---|---|---|---|---|
| Location code number | Name of Village | Total area of the village (in hectares) | Total population and number of households | शैक्षणिक Educational | चिकित्सा Medical | पीने का पानी Drinking water (Potable) | डाक और तार Post and Telegraph | बाजार/हाट का दिन/ के दिन यदि कोई हो Day or days of the market/ hat, if any | संचार व्यवस्था (बस स्टाप रेलवे-स्टेशन, जल-मार्ग) Communications (Bus-stop, railway station, water way) |
| 1 | 2 | 3 | 4 | 5 | 6 | 7 | 8 | 9 | 10 |
| 241 | आमला बावड़ी | 406.82 | .. | .. | वीरान | .. | .. | . | .. |
| 242 | खापर खेड़ा | 755.80 | 575(85) | P(1) | –(5–10) | W | –(5–10) | –(5–10) | –(5–10) |
| 243 | गेहलगांव | 611.24 | 230(44) | –(–5) | –(5–10) | R | –(5–10) | –(5–10) | –(–5) |
| 244 | मुण्डवा | 711.11 | 1,079(195) | P(1) | –(5–10) | W | –(–5) | –(5–10) | BS |
| 245 | पिपल्या | 823 48 | 2,093(366) | P(2),M(1) | –(5–10) | W | PO | –(5–10) | BS |
| 246 | दाहोद | 510.08 | 1,277(201) | P(1) | –(10+) | W | –(–5) | –(10+) | –(–5) |
| 247 | लिम्बोल | 874 63 | 1,203(190) | P(1) | –(10+) | W | PO | –(10+) | BS |
| 248 | ममान्या | 1,066.06 | 478(73) | P(1) | –(10+) | W | –(–5) | –(10+) | –(–5) |
| 249 | बेड़वाल्या | 313.58 | 760(143) | P(1) | –(10+) | W | –(–5) | –(10+) | –(5–10) |
| 250 | लिंगवा | 464.49 | 1,456(235) | P(1),M(1) | –(10+) | W | PO | –(10+) | –(–5) |
| 251 | चरीमांडवी | 40 91 | .. | .. | वीरान | .. | .. | .. | .. |
| 252 | चरीगणपुर | 33 79 | .. | .. | वीरान | . | .. | .. | .. |
| 253 | पुरा | 442.26 | .. | .. | वीरान | . | .. | .. | .. |
| 254 | चिखल्दा | 842.99 | 1,656(295) | P(1),M(1) | –(10+) | W | PO | Friday | BS |
| 255 | बडगांव | 302.20 | 29(4) | –(–5) | –(10+) | R | –(–5) | –(10+) | –(–5) |
| 256 | भिमागांव | 199.60 | 55(11) | –(–5) | –(10+) | R | –(–5) | –(10+) | –(–5) |
| 257 | खेड़ा | 465 95 | 578(116) | P(1) | –(10+) | W, HP | –(5–10) | –(10+) | –(–5) |
| 258 | बबूलगांव | 205 22 | 910(144) | P(1) | –(10+) | R HP | –(5–10) | –(10+) | –(–5) |
| 259 | मलवाड़ा | 530.63 | 460(86) | P(1) | –(10+) | R, HP | –(5–10) | –(10+) | –(5–10) |
| 260 | पावखेड़ी | 49.83 | .. | .. | वीरान | .. | .. | .. | .. |

**Amenities and Land use** **Kukshi Tahsil**

| ग्राम तक पहुंचने का मार्ग | निकटतम नगर एवं उसकी दूरी (कि.मी. में) | बिजली की सुविधा | मुख्य खाद्यान्न | भूमि उपयोग (अर्थात भूमि उपयोग की विभिन्न किस्मों के क्षेत्र हेक्टेयर में निकटतम दशमलव के दो स्थान तक) Land use (i e area under different types of Land use in hectares rounded up, to 2 decimal places.) | | | | | टिप्पणी धार्मिक ऐतिहासिक अथवा पुरातत्व महत्व के स्थलों सहित | ग्राम का नाम |
|---|---|---|---|---|---|---|---|---|---|---|
| | | | | वन | साधनों से सिंचित | गैर सिंचित | खेती के लिये उपलब्ध बन्जर (गोचर और बारागाहों सहित) | खेती के लिये अनुपलब्ध | | |
| Approach to village | Nearest town and distance (in kms) | Power supply | Staple food | Forest | Irrigated by source | Unirrigated | Culturable waste(including gauchar and groves) | Area not available for cultivation | Remarks including any place of religious, historical or archaeological interest | Name of Village |
| 11 | 12 | 13 | 14 | 15 | 16 | 17 | 18 | 19 | 20 | 2 |
| .. | .. | .. | .. | .. | Uninhabited .. | | .. | .. | .. | Amla Bawadi |
| PR | Kukshi (16) | .. | Wheat, Jowar | .. | 0.70W | 430.45 | 100.88 | 223.77 | .. | Khapar Kheda |
| KR | Kukshi (18) | .. | Wheat, Jowar | .. | 16.45W | 419.46 | 94.34 | 80.99 | .. | Gehalgaon |
| KR | Kukshi (25) | ED EAg | Wheat, Jowar | .. | 82.05W | 542.17 | 67.21 | 19.68 | N(3), M(2) | Khandwa |
| KR | Kukshi (21) | ED,EAg | Wheat, Jowar | .. | 126.06W | 570.85 | 89.89 | 36.68 | N(4), M(4) | Pipalya |
| KR | Kukshi (25) | EAg | Wheat, Jowar | .. | 85.11W | 290.96 | 112.84 | 21.17 | N(3), M(5) | Dahad |
| KR | Kukshi (20) | EAg | Wheat, Jowar | .. | 118.91W | 428.00 | 184.94 | 142.78 | N(4), M(1) | Limbol |
| KR | Kukshi (23) | .. | Wheat, Jowar | .. | 75.83W | 508.08 | 198.43 | 283.72 | .. | Masanya |
| KR | Kukshi (26) | ED,EAg | Wheat, Jowar | .. | 68.30W | 177.53 | 56.55 | 11.20 | N(1) | Bedwalya |
| KR | Kukshi (30) | ED,EAg | Wheat, Jowar | .. | 121.05W | 259.48 | 63.52 | 20.42 | N(6), M(5) | Lingwa |
| .. | .. | .. | .. | .. | Uninhabited .. | | .. | .. | .. | Chari Mandwi |
| .. | .. | .. | .. | .. | Uninhabited .. | | .. | .. | .. | Chariganpur |
| .. | . | .. | .. | .. | Uninhabited .. | | .. | .. | .. | Pura |
| PR | Kukshi (23) | .. | Wheat, Jowar | .. | 76.73 | 524.55 | 97.06 | 144.65 | N(5), M(3) | Chikhalda |
| KR | Kukshi (27) | . | Wheat, Jowar | .. | 2.91 | 198.10 | 30.35 | 70.84 | .. | Badgaon |
| KR | Kukshi (27) | .. | Wheat, Jowar | . | 8.50W | 107.36 | 29.09 | 54.65 | .. | Sisagaon |
| PR | Kukshi (27) | EA | Wheat, Jowar | .. | 36.42W | 278.73 | 45.72 | 105.05 | .. | Kheda |
| PR | Kukshi (27) | .. | Wheat, Jowar | .. | 22 83W | 104.38 | 20.26 | 57.75 | .. | Babulgaon |
| KR | Kukshi (27) | .. | Wheat Jowar | .. | 28.57W | 343.53 | 72 13 | 86.40 | .. | Malwada |
| .. | .. | .. | .. | .. | Uninhabited .. | | . | .. | .. | Paokhedi |

| स्थानीय कोड नम्बर | ग्राम का नाम | ग्राम का कुल क्षेत्रफल (हेक्टेयर में) | कुल जनसंख्या एवं परिवारों की संख्या | उपलब्ध जन-सुविधाए(यदि ग्राम में सुविधाएं उपलब्ध नहीं है तो कालम में (–) हैश लगाया गया है और उसके बाद ही कोष्ठक में ग्राम से जितनी दूरी पर सुविधाएं उपलब्ध है मोट तौर पर वह दूरी इस प्रकार दर्ज की गई है -5 कि.मी., 5-10 कि.मी. या 10+कि.मी. Amenities available(if not available within the village, a dash (–) is shown in the column and next to it in brackets, the distance in broad ranges viz -5kms,5-10kms, and 10+kms of the nearest place where the facility is available is given). | | | | | | |
|---|---|---|---|---|---|---|---|---|---|
| | | | | शैक्षणिक | चिकित्सा | पीने का पानी | डाक और तार | बाजार/हाट का दिन/के दिन यदि कोई हो | संचार व्यवस्था (बस स्टाप रेलवे-स्टेशन, जल-मार्ग) |
| Location code number | Name of Village | Total area of the village (in hectares) | Total population and number of households | Educational | Medical | Drinking water (Potable) | Post and Telegraph | Day or days of the market/ hat, if any | Communications(Bus-stop, railway station, water way), |
| 1 | 2 | 3 | 4 | 5 | 6 | 7 | 8 | 9 | 10 |
| 261 | बोग्यावाड़ा | 172.00 | 267(42) | P(1) | –(10+) | HP | –(5–10) | –(10+) | –(5–10) |
| 262 | कांटी | 602.92 | 598(60) | P(1) | –(5–10) | W,N | –(5–10) | –(5–10) | –(5–10) |
| 263 | पाड़ल्या | 1,220.82 | 747(109) | P(1) | –(–5) | W,HP | –(10+) | –(–5) | –(–5) |
| | योग | 169,924.01 | 214,463 (32,565) | P(248) M(36) PUC(3) O(3) | D(13) PHC (3) H(5) FPC(2) CWC(1) MCW(6) SMP(3) O(8) | | | | |

## Amenities and Land use — Kukshi Tahsil

| ग्राम तक पहुंचने का मार्ग | निकटतम नगर एवं उसकी दूरी (कि. मी. में) | बिजली की सुविधा | मुख्य खाद्यान्न | भूमि उपयोग (अर्थात भूमि उपयोग की विभिन्न किस्मों के क्षेत्र हेक्टेयर में निकटतम दशमलव के दो स्थान तक) Land use (i e area under different types of Land use in hectares rounded up, to 2 decimal places.) | | | | | टिप्पणी धार्मिक ऐतिहासिक अथवा पुरातत्व महत्व के स्थलों सहित | ग्राम का नाम |
|---|---|---|---|---|---|---|---|---|---|---|
| | | | | वन | साधनों से सिंचित | गैर सिंचित | खेती के लिये उपलब्ध बन्जर (गोचर और बारागाहों सहित) | खेती के लिये अनुपलब्ध | | |
| Approach to village | Nearest town and distance (in kms) | Power supply | Staple food | Forest | Irrigated by source | Unirrigated | Culturable waste(including gauchar and groves) | Area not available for cultivation | Remarks including any place of religious, historical or archaeological interest | Name of Village |
| 11 | 12 | 13 | 14 | 15 | 16 | 17 | 18 | 19 | 20 | 2 |
| KR | Kukshi (30) | .. | Wheat, Jowar | .. | 3.85W | 133.45 | .. | 35.46 | .. | Bodhwada |
| KR | Bagh (10) | .. | Wheat, Maize | .. | 0.95W | 116.56 | 132.99 | 352.42 | .. | Kanti |
| PR | Bagh (3) | .. | Wheat, Maize | .. | 8.28W | 305.30 | 3.59 | 903.65 | .. | Padalya |
| | | | | 18,878.66 | | 82,895.35 | | 40,573.76 | N—(545) | |
| | | | | 9,273.24 | | 17,205.25 | | | M—(129) | Total |
| | | | | | | | | | C—(9) | |
| | | | | | | | | | T—(7) | |

**मनावर तहसील** **जन-सुविधायें एवं भूमि उपयोग**

| स्थानीय कोड नम्बर | ग्राम का नाम | ग्राम का कुल क्षेत्रफल (हैक्टेयर में) | कुल जनसंख्या एवं परिवारों की संख्या | उपलब्ध जन-सुविधाए (यदि ग्राम में सुविधाएं उपलब्ध नहीं है तो कालम में (–) डैश लगाया गया है और उसके बाद ही कोष्ठक में ग्राम से जितनी दूरी पर सुविधाएं उपलब्ध है मोट तौर पर वह दूरी इस प्रकार दर्ज की गई है –5 कि.मी., 5-10 कि.मी. या 10+कि.मी. Amenities available (if not available within the village, a dash (–) is shown in the column and next to it in brackets, the distance in broad ranges viz -5kms, 5-10kms, and 10+kms of the nearest place where the facility is available is given). | | | | | | |
|---|---|---|---|---|---|---|---|---|---|
| | | | | शैक्षणिक | चिकित्सा | पीने का पानी | डाक और तार | बाजार/हाट का दिन/ के दिन यदि कोई हो | संचार व्यवस्था (बस स्टाप रेलवे-स्टेशन, जल-मार्ग) |
| Location code number | Name of Village | Total area of the village (in hectares) | Total population and number of households | Educational | Medical | Drinking water (Potable) | Post and Telegraph | Day or days of the market/ hat, if any | Communications (Bus-stop, railway station, water way), |
| 1 | 2 | 3 | 4 | 5 | 6 | 7 | 8 | 9 | 10 |
| 1 | इन्दला | 605.76 | 352(53) | P(1) | –(5–10) | W | –(5–10) | –(10+) | –(5–10) |
| 2 | जाम्बूखादरा | 181.19 | .. | वीरान | .. | | .. | .. | .. |
| 3 | कुन्डिया | 329.41 | 167(30) | –(5–10) | –(5–10) | N | –(5–10) | –(10+) | –(5–10) |
| 4 | मोटी माली | 225.37 | 82(11) | –(5–10) | –(5–10) | N | –(5–10) | –(10+) | –(5–10) |
| 5 | भूतिया | 609.21 | 392(56) | –(5–10) | –(5–10) | R | –(5–10) | –(10+) | –(5–10) |
| 6 | होली बर्डो | 308.06 | 341(56) | –(–5) | –(5–10) | R | –(5–10) | –(10+) | –(5–10) |
| 7 | चुनपिया | 2,962.99 | 1,818(256) | P(1) | –(5–10) | W | –(5–10) | –(10+) | –(5–10) |
| 8 | केली खुर्द | 276.43 | 326(42) | –(–5) | –(5–10) | W | –(–5) | –(5–10) | –(10+) |
| 9 | केली कला | 443.58 | 567(77) | P(1) | –(–5) | W | –(–5) | –(5–) | –(10+) |
| 10 | बीड़ भोपावर | 161.96 | 241(39) | –(5) | –(–5) | W | –(–5) | –(–5) | –(10+) |
| 11 | गरवाड़ा | 413.82 | 282(44) | –(–5) | –(–5) | W | –(–5) | –(–5) | –(5–10) |
| 12 | रानाकोट | 343.11 | 315(50) | P(1) | –(5–10) | W | –(–5) | –(–5) | –(10+) |
| 13 | बलेड़ी | 620.86 | 630(99) | P(1) M(1) | O(1) | W | –(–5) | Saturday | –(10+) |
| 14 | जामदा | 845.10 | 319(48) | –(5–10) | –(5–10) | R | –(–5) | –(5–10) | –(10+) |
| 15 | पन्था | 481.74 | 215(33) | –(–5) | –(–5) | W | –(–5) | –(–5) | –(10+) |
| 16 | कबाड़ कुवा | 497.48 | 223(34) | –(5–10) | –(5–10) | R | –(–5) | –(5–10) | –(10+) |
| 17 | ग्वाल मगरी | 483.60 | 299(54) | P(1) | –(5–10) | W | –(5–01) | –(10+) | –(5–10) |
| 18 | भाटी खोदरा | 483.60 | 133(23) | –(–5) | –(5–10) | R | –(5–10) | –(10+) | –(5–10) |
| 19 | पाँच पिपल्या | 1,011.31 | 726(105) | P(1) | –(5–10) | W | –(5–10) | –(10+) | –(5–10) |
| 20 | काल माठिया | 722.36 | 96(14) | –(5–10) | –(5–10) | W | –(5–10) | –(10+) | –(5–10) |

## Amenities and Land use — Manawar Tahsil

| ग्राम तक पहुंचने का मार्ग | निकटतम नगर एवं उसकी दूरी (कि. मी. में) | बिजली की सुविधा | मुख्य खाद्यान्न | भूमि उपयोग (अर्थात भूमि उपयोग की विभिन्न किस्मों के क्षेत्र हेक्टेयर में निकटतम दशमलव के दो स्थान तक) Land use (i e area under different types of Land use in hectares rounded up, to 2 decimal places.) | | | | | टिप्पणी धार्मिक ऐतिहासिक अथवा पुरातत्व महत्व के स्थलों सहित | ग्राम का नाम |
|---|---|---|---|---|---|---|---|---|---|---|
| | | | | वन | साधनों से सिंचित | गैर सिंचित | खेती के लिये उपलब्ध बन्जर (गोचर और बारागाहों सहित) | खेती के लिये अनुपलब्ध | | |
| Approach to village | Nearest town and distance (in kms) | Power supply | Staple food | Forest | Irrigated by source | Unirrigated | Culturable waste(including gauchar and groves) | Area not available for cultivation | Remarks including any place of religious, historical or archaeological interest | Name of Village |
| 11 | 12 | 13 | 14 | 15 | 16 | 17 | 18 | 19 | 20 | 2 |
| KR | Sardarpur–Rajgarh(30) | .. | Maize, Jowar | .. | 7.90 | 163.29 | 31.91 | 402.66 | .. | India |
| .. | .. | .. | . | .. | .. | Uninhabited | | .. | .. | Jambu Khodra |
| KR | Sardarpur–Rajgarh(12) | .. | Maize, Jowar | .. | .. | 71.80 | 32.56 | 225.05 | .. | Kundia |
| KR | Sardarpur–Rajgarh(15) | .. | Maize, Jowar | .. | .. | 25.62 | 5.91 | 193.84 | .. | Motimali |
| KR | Sardarpur–Rajgarh(20) | .. | Maize, Jowar | .. | 1.00 | 152.93 | 51 25 | 404.03 | .. | Bhutiya |
| KR | Sardarpur–Rajgarh(20) | .. | Maize, Jowar | .. | .. | 102.05 | 20.23 | 185.78 | .. | Holi Bardi |
| PR | Sardarpur–Rajgarh(30) | EAg | Maize, Jowar | .. | 24.92 | 809.59 | 188.35 | 1 940.13 | .. | Chunpiya |
| KR | Sardarpur–Rajgarh(18) | .. | Maize, Jowar | .. | 12.52 | 116.04 | 44.67 | 103.20 | .. | Keli Khurd |
| KR | Sardarpur–Rajgarh(15) | .. | Maize Jowar | .. | 18.50 | 219.56 | 50.76 | 154.76 | .. | Keli Kalan |
| KR | Sardarpur–Rajgarh(10) | EAg | Maize, Jowar | .. | 4.48 | 46.11 | 110.39 | 0.98 | .. | Bid Bhopawar |
| KR | Sardarpur–Rajgarh(8) | EAg | Maize, Jowar | .. | 2.20 | 187.30 | 88.50 | 135.82 | .. | Garwada |
| KR | Sardarpur–Rajgarh(17) | .. | Maize, Jowar | .. | .. | 123.66 | 162.13 | 57,32 | .. | Ratakot |
| KR | Sardarpur–Rajgarh(10) | EA | Maize, Jowar | .. | 21.10 | 342.45 | 48.49 | 208.62 | .. | Baledi |
| KR | Sardarpur–Rajgarh(25) | .. | Maize, Jowar | .. | 6.20 | 156.22 | 57.70 | 624.98 | .. | Jamada |
| KR | Sardarpur–Rajgarh(10) | .. | Maize, Jowar | .. | .. | 67.61 | 42.09 | 372.04 | .. | Pantha |
| PR | Sardarpur–Rajgarh(15) | .. | Maize, Jowar | .. | . | 39.00 | 56.56 | 401.92 | .. | Kabad Kuwa |
| KR | Sardarpur–Rajgarh(13) | .. | Maize, Jowar | .. | .. | 207.15 | 55.47 | 220.98 | .. | Gwal Magri |
| KR | Sardarpur–Rajgarh(13) | .. | Maize, Jowar | 339.53 | .. | 61.41 | 33.23 | 49.43 | .. | Bhati Khodora |
| KR | Sardarpur–Rajgarh(11) | .. | Maize, Jowar | 334.66 | 12,77 | 468,45 | 92.77 | 102.66 | .. | Panch Piplya |
| KR | Sardarpur–Rajgarh(11) | .. | Maize, Jowar | 468.04 | 2.86 | 138.61 | 82.19 | 30.66 | .. | Kal Mathiya |

| स्थानीय कोड नम्बर | ग्राम का नाम | ग्राम का कुल क्षेत्रफल (हैक्टेयर में) | कुल जनसंख्या एवं परिवारों की संख्या | उपलब्ध जन-सुविधाएं (यदि ग्राम में सुविधाएं उपलब्ध नहीं है तो कालम में (–) डैश लगाया गया है और उसके बाद ही कोष्ठक में ग्राम से जितनी दूरी पर सुविधाएं उपलब्ध है मोट तौर पर वह दूरी इस प्रकार दर्ज की गई है -5 कि.मी., 5-10 कि.मी. या 10+कि.मी. Amenities available (if not available within the village, a dash (–) is shown in the column and next to it in brackets, the distance in broad ranges viz -5kms, 5-10kms. and 10+kms of the nearest place where the facility is available is given). | | | | | | |
|---|---|---|---|---|---|---|---|---|---|
| | | | | शैक्षणिक | चिकित्सा | पीने का पानी | डाक और तार | बाजार/हाट का दिन/के दिन यदि कोई हो | संचार व्यवस्था (बस स्टाप रेलवे-स्टेशन, जल-मार्ग) |
| Location code number | Name of Village | Total area of the village (in hectares) | Total population and number of households | Educational | Medical | Drinking water (Potable) | Post and Telegraph | Day or days of the market/ hat, if any | Communications (Bus-stop, railway station, water way) |
| 1 | 2 | 3 | 4 | 5 | 6 | 7 | 8 | 9 | 10 |
| 21 | जामन्यापाड़ा (अमझेरा) | 513.13 | 67(10) | –(–5) | –(10+) | R | –(10+) | –(10+) | –(5–10) |
| 22 | कड़दा | 796 03 | 507(69) | P(1) | –(10+) | R | –(10+) | –(10+) | –(10+) |
| 23 | लोहारपुरा | 176.44 | 147(19) | –(–5) | –(10+) | R | –(10+) | –(10+) | –(–5) |
| 24 | मदनकोट | 130.01 | .. | .. | वीरान | .. | .. | .. | .. |
| 25 | गुवालबड़ी | 162.93 | 43(8) | –(–5) | –(–5) | W | –(–5) | –(10+) | –(–5) |
| 26 | मवाड | 327 20 | 124(23) | –(–5) | –(5+10) | W | –(5+10) | –(10+) | –(5–10) |
| 27 | रतनपुरा | 121 00 | 134(18) | –(–5) | –(10+) | W | –(10+) | –(10+) | –(10+) |
| 28 | पानपुरा | 123.73 | 207(26) | –(–5) | –(10+) | R | –(10+) | –(10+) | –(10+) |
| 29 | पिपल्या | 209 00 | 365(50) | –(–5) | –(10+) | W.N | –(10+) | –(10+) | –(10+) |
| 30 | भरूड़ा | 139.50 | 77(10) | –(–5) | –(10+) | R | –(10+) | –(10+) | –(10+) |
| 31 | विरपुरपाड़ा | 109.46 | 220(26) | –(5–10) | –(10+) | W | –(10+) | –(10+) | –(10+) |
| 32 | उमरकुवा खुर्द | 452 70 | 198(25) | –(5–10) | –(10+) | R | –(10+) | –(10+) | –(10+) |
| 33 | खारचा | 22.86 | 93(12) | –(5–10) | –(5–10) | W | –(5–10) | –(10+) | –(5–10) |
| 34 | गोलपुरा पाड़ा (अमझेरा) | 183.22 | 108(16) | –(–5) | –(–5) | N | –(–5) | –(10+) | –(–5) |
| 35 | मालगढ़ | 99 06 | 62(11) | –(–5) | –(5–10) | N | –(5–10) | –(10+) | –(5–10) |
| 36 | गूंगी देवी | 129.70 | 142(17) | P(1) | –(5–10) | W,N | –(5–10) | –(10+) | –(5–10) |
| 37 | खखी बावडी | 242.28 | 126(24) | –(–5) | –(5–10) | N | –(5–10) | –(10+) | –(5–10) |
| 38 | झिकन्या बड़ी | 38 50 | 10(1) | –(–5) | –(5–10) | N | –(5–10) | –(10+) | –(5–10) |
| 39 | कालू खेड़ी | 71.12 | 108(10) | –(–5) | –(5–10) | W,N | –(5–10) | –(10+) | –(5–10) |
| 40 | जलोखिया | 515.84 | 210(37) | P(1) | –(5–10) | W | –(5–10) | –(10+) | –(–5) |

## Amenities and Land use — Manawar Tahsil

| ग्राम तक पहुंचने का मार्ग | निकटतम नगर एवं उसकी दूरी (कि. मी. में) | बिजली की सुविधा | मुख्य खाद्यान्न | भूमि उपयोग (अर्थात भूमि उपयोग की विभिन्न किस्मों के क्षेत्र हेक्टेयर में निकटतम दशमलव के दो स्थान तक) Land use (i e area under different types of Land use in hectares rounded up, to 2 decimal places.) | | | | | टिप्पणी धार्मिक ऐतिहासिक अथवा पुरातत्व महत्व के स्थलों सहित | ग्राम का नाम |
|---|---|---|---|---|---|---|---|---|---|---|
| | | | | वन | साधनों से सिंचित | गैर सिंचित | खेती के लिये उपलब्ध बन्जर (गोचर और चारागाहों सहित) | खेती के लिये अनुपलब्ध | | |
| Approach to village | Nearest town and distance (in kms) | Power supply | Staple food | Forest | Irrigated by source | Unirrigated | Culturable waste(including gauchar and groves) | Area not available for cultivation | Remarks including any place of religious, historical or archaeological interest | Name of Village |
| 11 | 12 | 13 | 14 | 15 | 16 | 17 | 18 | 19 | 20 | 2 |
| KR | Sardarpur–Rajgarh(14) | .. | Maize, Jowar | 399.83 | 4.43 | 55.61 | 26.97 | 26.29 | .. | Jamnyapada (Amjhera) |
| KR | Sardarpur–Rajgarh(15) | .. | Maize, Jowar | 510.90 | 7.20 | 163 79 | 63.02 | 51.12 | .. | Kadada |
| KR | Sardarpur–Rajgarh(20) | .. | Maize, Jowar | 70.82 | 0.18 | 48 96 | 9.10 | 47.38 | .. | Loharpura |
| .. | .. | .. | .. | .. | .. | Uninhabited | .. | .. | .. | Madan Kot |
| FP | Dhar (30) | .. | Maize, Jowar | 42.00 | .. | 37.02 | 12.80 | 71.11 | .. | Guwal Bardi |
| FP | Dhar (31) | .. | Maize, Jowar | 227.19 | .. | 26.84 | 3 05 | 70.12 | .. | Mawad |
| FP | Dhar (35) | .. | Maize, Jowhr | .. | 3.42 | 27 96 | 3 62 | 86.00 | .. | Ratanpura |
| FP | Dhar (34) | .. | Maize, Jowar | 63,74 | 1.59 | 31.00 | 4.06 | 23.34 | .. | Panpura |
| FP | Dhar (33) | .. | Maize, Jowar | 91.12 | 6,04 | 80.71 | 11.95 | 19.18 | .. | Piplya |
| FP | Dhar (35) | .. | Maize, Jowar | 82.78 | .. | 26.96 | 6.50 | 23.26 | .. | Bharuda |
| FP | Dhar (39) | .. | Maize, Jowar | 23.05 | 0.05 | 42.69 | 7.09 | 36.58 | .. | Virpurpada |
| FP | Dhar (37) | .. | Maize, Jowar | 395.36 | .. | 40.96 | 8.10 | 8.28 | .. | Umarkuwa Khurd |
| FP | Dhar (20) | .. | Maize, Jowar | 2 22 | .. | 18.96 | 0.86 | 0.82 | .. | Kharcha |
| FP | Dhar (28) | .. | Maize, Jowar | 22,25 | .. | 96.04 | 26.88 | 38.05 | .. | Golpurapada (Amjhera) |
| FP | Dhar (28) | .. | Maize, Jowar | 3.24 | .. | 38.08 | 13.39 | 44.35 | . | Malgarh |
| FP | Dhar (25) | .. | Maize, Jowar | 12.95 | .. | 51.48 | 41.01 | 24.26 | .. | Gungidevi |
| FP | Dhar (25) | .. | Jowar, Maize | 24.28 | .. | 27.55 | 172.83 | 17.62 | .. | Rukhi Bawdi |
| FP | Dhar (20) | .. | Jowar, Maize | 3.64 | .. | 21.85 | 3.71 | 9 30 | .. | Jhiknya Bardi |
| FP | Dhar (28) | .. | Jowar, Maize | 7.26 | .. | 47.87 | 6.36 | 9.63 | .. | Kalu Khedi |
| FP | Dhar (18) | .. | Jowar, Maize | 51.45 | 5.79 | 95.61 | 280.79 | 82.20 | . | Jalokhiya |

| स्थानीय कोड नम्बर | ग्राम का नाम | ग्राम का कुल क्षेत्रफल (हैक्टेयर में) | कुल जनसंख्या एवं परिवारों की संख्या | उपलब्ध जन-सुविधाएं (यदि ग्राम में सुविधाएं उपलब्ध नहीं है तो कालम में (–) डैश लगाया गया है और उसके बाद ही कोष्ठक में ग्राम से जितनी दूरी पर सुविधाएं उपलब्ध है मोट तौर पर वह दूरी इस प्रकार दर्ज की गई है –5 कि.मी., 5-10 कि.मी. या 10+कि.मी. Amenities available (if not available within the village, a dash (–) is shown in the column and next to it in brackets, the distance in broad ranges viz -5kms, 5-10kms. and 10+kms of the nearest place where the facility is available is given). | | | | | | |
|---|---|---|---|---|---|---|---|---|---|
| | | | | शैक्षणिक | चिकित्सा | पीने का पानी | डाक और तार | बाजार/हाट का दिन/के दिन यदि कोई हो | संचार व्यवस्था (बस स्टाप रेलवे-स्टेशन, जल-मार्ग) |
| Location code number | Name of Village | Total area of the village (in hectares) | Total population and number of households | Educational | Medical | Drinking water (Potable) | Post and Telegraph | Day or days of the market/hat, if any | Communications (Bus-stop, railway station, water way), |
| 1 | 2 | 3 | 4 | 5 | 6 | 7 | 8 | 9 | 10 |
| 41 | मधनाई | 115.93 | 166(26) | –(5–10) | –(5–10) | N | –(5–10) | –(10+) | –(5–10) |
| 42 | अम्बाझिरी | 300.50 | 76(14) | –(5–10) | –(5–10) | N | –(5–10) | –(5–10) | –(5–10) |
| 43 | बिजलपुर | 68.73 | 102(19) | P(1) | –(–5) | W | –(–5) | –(10+) | –(–5) |
| 44 | गोपालपुरा पाड़ा (सुल्तानपुर) | 425.82 | 150(28) | –(5–10) | –(–5) | W,N | –(–5) | –(10+) | –(–5) |
| 45 | रोदड़ा | 1,015.20 | 881(115) | P(1) | –(5–10) | W | –(5–10) | –(5–10) | –(5–10) |
| 46 | केमवो | 1,175.47 | 569(87) | P(1) | –(5–10) | W,R | –(5–10) | –(5–10) | BS |
| 47 | देदली | 902.94 | 614(92) | P(1) | –(5–10) | W,HP,N | –(5–10) | –(5–10) | BS |
| 48 | बीरपुर बलवारी | 578.59 | 351(57) | P(1) | –(5–10) | W | –(5–10) | –(5–10) | –(5–10) |
| 49 | झीरन | 331.32 | 206(34) | –(–5) | –(5–10) | W,N | –(5–10) | –(5–10) | –(5–10) |
| 50 | गोजाबेहड़ | 276.62 | 275(42) | –(–5) | –(5–10) | W | –(5–10) | –(5–10) | –(–5) |
| 51 | धोला हनुमान | 1,331.00 | 512(75) | –(5–10) | –(10+) | W | –(10+) | –(10+) | –(10+) |
| 52 | खरबडी | 1,536.04 | 1,036(128) | –(–5) | –(5–10) | W | –(10+) | –(5–10) | –(5–10) |
| 53 | लौडगांव | 353.62 | 309(39) | –(–5) | –(5–10) | W | –(10+) | –(5–10) | –(5–10) |
| 54 | धामा खेडी | 674.12 | 317(36) | –(–5) | –(5–10) | W | –(10+) | –(5–10) | –(5–10) |
| 55 | सिरोंज | 865.39 | 571(68) | P(1) | –(5–10) | W | –(10+) | –(10+) | –(5–10) |
| 56 | खोटियाखेडी | 186.13 | 313(36) | P(1) | –(5–10) | W | –(10+) | –(5–10) | –(5–10) |
| 57 | कामता | 489.00 | 399(54) | P(1) | –(5–10) | W | –(10+) | –(5–10) | –(5–10) |
| 58 | कोदी | 450.32 | 286(39) | –(–5) | –(10+) | W,R | –(10+) | –(–5) | –(–5) |
| 59 | बाडीपुर | 259.88 | 260(40) | –(–5) | –(10+) | W,R | –(10+) | –(5–10) | –(5–10) |
| 60 | आमघाटा | 913.98 | 316(54) | –(–5) | –(10+) | W,R | –(10+) | –(5–10) | –(5–10) |

## Amenities and Land use

## Manawar Tahsil

| ग्राम तक पहुंचने का मार्ग | निकटतम नगर एवं उसकी दूरी (कि. मी. में) | बिजली की सुविधा | मुख्य खाद्यान्न | भूमि उपयोग (अर्थात भूमि उपयोग की विभिन्न किस्मों के क्षेत्र हेक्टेयर में निकटतम दशमलव के दो स्थान तक) Land use (i.e area under different types of Land use in hectares rounded up, to 2 decimal places.) | | | | | टिप्पणी धार्मिक ऐतिहासिक अथवा पुरातत्व महत्व के स्थलों सहित | ग्राम का नाम |
|---|---|---|---|---|---|---|---|---|---|---|
| | | | | वन | साधनों से सिंचित | गैर सिंचित | खेती के लिये उपलब्ध बन्जर (गोचर और चारागाहों सहित) | खेती के लिये अनुपलब्ध | | |
| Approach to village | Nearest town and distance (in kms) | Power supply | Staple food | Forest | Irrigated by source | Unirrigated | Culturable waste(including gauchar and groves) | Area not available for cultivation | Remarks including any place of religious, historical or archaeological interest | Name of Village |
| 11 | 12 | 13 | 14 | 15 | 16 | 17 | 18 | 19 | 20 | 2 |
| FP | Dhar (16) | .. | Maize, Jowar | 3.88 | .. | 68.36 | 4.77 | 38.92 | .. | Machhlai |
| FP | Dhar (8) | .. | Maize, Jowar | 31.35 | .. | 38.25 | 226.02 | 4.88 | .. | Ambajhiri |
| FP | Dhar (15) | .. | Maize, Jowar | 6.73 | 0.62 | 41.82 | 2.35 | 17.21 | .. | Bijalpur |
| FP | Dhar (15) | .. | Maize, Jowar | 42.40 | 8.13 | 182.77 | 60.00 | 132.52 | .. | Gopalpura Pada (Sultanpur) |
| FP | Manawar(21) | .. | Maize, Jowar | 271.53 | 15.24 | 446 09 | 51.67 | 230.67 | .. | Rodada |
| PR | Manawar(35) | .. | Maize, Jowar | 764.46 | 4.16 | 207.08 | 33.90 | 165.87 | .. | Kesavi |
| PR | Manawar (30) | .. | Maize, Jowar | 348.33 | 1.58 | 301.73 | 52.55 | 198.75 | .. | Dedli |
| FP | Manawar (26) | .. | Maize, Jowar | 196.62 | 1.20 | 124.82 | 13.87 | 242.08 | .. | Virpur Balwari |
| FP | Manawar (24) | .. | Maize, Jowar | .. | 1.62 | 160.29 | 32.18 | 137.23 | .. | Jhiran |
| PR | Manawar(26) | .. | Maize, Jowar | 10.30 | 0.42 | 155.52 | 22.78 | 87.60 | .. | Rajabehad |
| KR | Manawar (23) | .. | Maize, Jowar | 1123.66 | 2.00 | 152.04 | 15.48 | 37.82 | .. | Dhola Hanuman |
| KR | Manawar (28) | .. | Maize, Jowar | 1075.64 | .. | 339 67 | 41.20 | 79 53 | .. | Kharbardi |
| KR | Manawar (28) | .. | Maize, Jowar | 229.54 | 9.90 | 87.74 | 4.36 | 22.08 | .. | Loudgaon |
| KR | Manawar (30) | .. | Maize, Jowar | 568.90 | 5.52 | 60.91 | 1.51 | 37.28 | .. | Dhama Khedi |
| KR | Manawar (27) | .. | Maize | 649.86 | 15.88 | 145.88 | 8.30 | 45.77 | .. | Sironj |
| KR | Manawar (27) | .. | Maize | 51.49 | 9.99 | 107.32 | 6.26 | 11.07 | .. | Chotiya Khedi |
| KR | Manawar (26) | .. | Maize | 270 90 | 2.82 | 164.86 | 12.01 | 38.41 | .. | Kamta |
| KR | Manawar (54) | .. | Maize, Jowar | 243.84 | 5 22 | 164.44 | 20.35 | 16.47 | .. | Kodi |
| KR | Manawar(60) | .. | Maize | 173.60 | 3.80 | 71 88 | 1.88 | 8 72 | .. | Badipura |
| KR | Manawar (57) | .. | Maize, Jowar | 779.82 | 1.46 | 83.95 | 19.90 | 28.85 | .. | Amghata |

| स्थानीय कोड नम्बर | ग्राम का नाम | ग्राम का कुल क्षेत्रफल (हेक्टेयर में) | कुल जनसंख्या एवं परिवारों की संख्या | उपलब्ध जन-सुविधाए (यदि ग्राम में सुविधाएं उपलब्ध नहीं है तो कालम में (–) डेश लगाया गया है और उसके बाद ही कोष्ठक में ग्राम से जितनी दूरी पर सुविधाएं उपलब्ध है मोट तौर पर वह दूरी इस प्रकार दर्ज की गई है -5 कि.मी., 5-10 कि.मी. या 10+कि.मी. Amenities available (if not available within the village, a dash (–) is shown in the column and next to it in brackets, the distance in broad ranges viz -5kms, 5-10kms. and 10+kms of the nearest place where the facility is available is given). | | | | | |
|---|---|---|---|---|---|---|---|---|---|
| | | | | शैक्षणिक | चिकित्सा | पीने का पानी | डाक और तार | बाजार/हाट का दिन/के दिन यदि कोई हो | संचार व्यवस्था (बस स्टाप रेलवे-स्टेशन, जल-मार्ग) |
| Location code number | Name of Village | Total area of the village (in hectares) | Total population and number of households | Educational | Medical | Drinking water (Potable) | Post and Telegraph | Day or days of the market/ hat, if any | Communications (Bus-stop, railway station-water way). |
| 1 | 2 | 3 | 4 | 5 | 6 | 7 | 8 | 9 | 10 |
| 61 | पिथनपुर | 398.97 | 637(90) | P(1) | –(10+) | W,R | –(10+) | –(5–10) | –(5–10) |
| 62 | कोकरी | 206.74 | 255(37) | –(–5) | –(10+) | W,N | –(10+) | –(–5) | –(–5) |
| 63 | जामली | 1,562.41 | 1,489(197) | P(1) | –(10+) | W N | –(10+) | –(5–10) | –(5–10) |
| 64 | कटारपुरा | 444.53 | 346(41) | –(–5) | –(10+) | W,N | –(10+) | –(–5) | –(–5) |
| 65 | धरड़ी | 1,343.85 | 1,588(225) | P(1) | –(–5) | W | –(–5) | –(–5) | BS |
| 66 | कोल्यावाणी | 401.77 | 157(20) | –(–5) | –(–5) | W | –(–5) | –(–5) | –(–5) |
| 67 | खेडली हनुमान | 661.09 | 685(83) | P(1) | –(5–10) | W | –(5–10) | –(5–10) | BS |
| 68 | कुराड़दा | 206.04 | 195(23) | –(–5) | –(5–10) | W | –(5–10) | –(5–10) | –(–5) |
| 69 | जमाल | 352.25 | 176(30) | –(–5) | –(5–10) | W | –(5–10) | –(5–10) | –(–5) |
| 70 | पुरा | 604.61 | 588(80) | P(1) | –(5–10) | W | –(5–10) | –(5–10) | –(–5) |
| 71 | जोग्या | 310.27 | 180(27) | –(–5) | –(10+) | W,N | –(10+) | –(5–10) | –(5–10) |
| 72 | कोटा | 568.77 | 635(77) | P(1) | –(10+) | W,N | –(10+) | –(5–10) | –(5–10) |
| 73 | बोराडाबरा | 320.51 | 305(45) | –(–5) | –(10+) | W,N | –(10+) | (5–10) | –(5–10) |
| 74 | शादी | 413.51 | 566(69) | P(1) | –(10+) | W,N | –(10+) | –(5–10) | –(5–10) |
| 75 | कदवाल | 215.86 | 226(32) | –(–5) | –(10+) | W,N | –(10+) | –(5–10) | –(5–10) |
| 76 | मुजालदा | 379.70 | 246(28) | –(–5) | –(10+) | W N | –(10+) | –(5–10) | –(5–10) |
| 77 | रेहडदा | 747.10 | 578(79) | P(1) | –(10+) | W,N | –(10+) | –(5–10) | –(5–10) |
| 78 | धावड़ा | 561.67 | 579(78) | P(1) | –(5–10) | N | –(5–10) | –(5–10) | BS |
| 79 | बिल्दा | 739.92 | 1,109(155) | P(1)M(1) | –(10+) | W | –(10+) | Friday | BS |
| 80 | पिपलदा | 632.45 | 656(89) | P(1) | –(10+) | R,W | –(10+) | –(–5) | –(–5) |

## Amenities and Land use — Manawar Tahsil

| ग्राम तक पहुंचने का मार्ग | निकटतम नगर एवं उसकी दूरी (कि. मी. में) | बिजली की सुविधा | मुख्य खाद्यान्न | भूमि उपयोग (अर्थात् भूमि उपयोग की विभिन्न किस्मों के क्षेत्र हेक्टेयर में निकटतम दशमलव के दो स्थान तक) Land use (i e area under different types of Land use in hectares rounded up, to 2 decimal places.) | | | | | टिप्पणी धार्मिक ऐतिहासिक अथवा पुरातत्व महत्व के स्थलों सहित | ग्राम का नाम |
|---|---|---|---|---|---|---|---|---|---|---|
| | | | | वन | साधनों से सिंचित | गैर सिंचित | खेती के लिये उपलब्ध बन्जर (गोचर और बारागाहों सहित) | खेती के लिये अनुपलब्ध | | |
| Approach to village | Nearest town and distance (in kms) | Power supply | Staple food | Forest | Irrigated by source | Unirrigated | Culturable waste(including gauchar and groves) | Area not available for cultivation | Remarks including any place of religious, historical or archaeological interest | Name of Village |
| 11 | 12 | 13 | 14 | 15 | 16 | 17 | 18 | 19 | 20 | 2 |
| KR | Manawar(55) | .. | Maize, Jowar | 99.93 | 16.49 | 218.43 | 29.56 | 35.06 | .. | Pithanpur |
| KR | Manawar(53) | .. | Maize, Jowar | .. | 0 63 | 143.53 | 30.05 | 32.53 | .. | Kokri |
| KR | Manawar(54) | .. | Maize, Jowar | 0.91 | 29.66 | 561.78 | 901.70 | 68.36 | .. | Jamli |
| KR | Manawar(52) | .. | Maize, Jowar | .. | 6.23 | 266.94 | 26.80 | 144.56 | .. | Katarpura |
| PR | Manawar(35) | .. | Jowar. Kodo | 71.92 | 5.74 | 717.05 | 83.33 | 465.81 | .. | Dhardi |
| PR | Manawar(36) | .. | Jowar, Kodo | .. | .. | 97.67 | 17.15 | 286.95 | ... | Kolyahari |
| PR | Manawar(35) | .. | Jowar, Kodo | .. | 3.12 | 363.98 | 40.55 | 253.44 | .. | Khedli Hanuman |
| KR | Manawar(34) | .. | Jowar, Kodo | .. | 0.84 | 125.65 | 13.96 | 65.59 | .. | Kurdada |
| KR | Manawar(40) | .. | Jowar, Kodo | 95.93 | 1.05 | 77.97 | 22.09 | 155.21 | .. | Jamal |
| KR | Manawar(39) | .. | Jowar, Kodo | .. | 0.90 | 296.86 | 32.77 | 274.08 | .. | Pura |
| KR | Manawar(28) | .. | Jowar, Kodo | .. | 0.70 | 46.30 | 13.46 | 249.81 | .. | Jogya |
| KR | Manawar(28) | .. | Jowar, Kodo | .. | 5.81 | 251.00 | 33.51 | 278.45 | .. | Kota |
| KR | Manawar(28) | .. | Jowar, Kodo | 14.47 | 1.81 | 87.60 | 25.40 | 191.23 | .. | Bordabara |
| KR | Manawar (28) | .. | Jowar, Kodo | 70.63 | 1.50 | 115.77 | 17.78 | 207.83 | .. | Shadi |
| KR | Manawar (28) | .. | Jowar, Kodo | 22.58 | .. | 47.54 | 14.63 | 131.11 | .. | Kadwal |
| KR | Manawar(28) | .. | Jowar, Kodo | 5.62 | 0.10 | 90.54 | 42.83 | 240.61 | .. | Mujalda |
| KR | Manawar (28) | .. | Jowar, Kodo | .. | 1 .30 | 193.90 | 68.15 | 483.74 | .. | Rehadada |
| PR | Kukshi (40) | .. | Jowar, Kodo | .. | 0.40 | 318.18 | 82.06 | 161.03 | .. | Dhawada |
| PR | Kukshi(35) | EAg | Jowar, Kodo | .. | 12·14 | 466 03 | 83.26 | 178.49 | .. | Bilda |
| KR | Kukshi(32) | .. | Jowar, Kodo | .. | 4.30 | 272.41 | 35.14 | 320.60 | .. | Pipalda |

| स्थानीय कोड नम्बर | ग्राम का नाम | ग्राम का कुल क्षेत्रफल (हेक्टेयर में) | कुल जनसंख्या एवं परिवारों की संख्या | उपलब्ध जन-सुविधाएं (यदि ग्राम में सुविधाएं उपलब्ध नहीं है तो कालम में (–) डैश लगाया गया है और उसके बाद ही कोष्ठक में ग्राम से जितनी दूरी पर सुविधाएं उपलब्ध है मोटे तौर पर वह दूरी इस प्रकार दर्ज की गई है –5 कि.मी., 5-10 कि.मी. या 10+कि.मी.<br>Amenities available (if not available within the village, a dash (–) is shown in the column and n xt to it in brackets, the distance in broad ranges viz -5kms, 5-10kms, and 10+kms of the nearest place where the facility is available is given). | | | | | |
|---|---|---|---|---|---|---|---|---|---|
| | | | | शैक्षणिक | चिकित्सा | पीने का पानी | डाक और तार | बाजार/हाट का दिन/ के दिन यदि कोई हो | संचार व्यवस्था (बस स्टाप रेलवे-स्टेशन, जल-मार्ग) |
| Location code number | Name of Village | Total area of the village (in hectares) | Total population and number of households | Educational | Medical | Drinking water (Potable) | Post and Telegraph | Day or days of the market/ hat, if any | Communications (Bus-stop, railway station, water way) |
| 1 | 2 | 3 | 4 | 5 | 6 | 7 | 8 | 9 | 10 |
| 81 | सागीबावड़ी | 65.65 | 39(5) | –(–5) | –(10+) | N | –(10+) | –(10+) | –(–5) |
| 82 | अचरकुण्डा | 316.70 | 214(32) | –(–5) | –(10+) | N | –(10+) | –(10+) | –(–5) |
| 83 | बिलदरी | 485.87 | 425(62) | P(1) | –(10+) | W,N | –(10+) | –(10+) | BS |
| 84 | हिरण्याबर्डी | 156.05 | 196(29) | –(–5) | –(5–10) | W,N | –(5–10) | –(5–10) | –(–5) |
| 85 | बलवारी कलाँ | 166.07 | 240(47) | P(1)M(1) | –(5–10) | N | –(5–10) | –(5–10) | BS |
| 86 | धोबड़िया | 128.80 | 77(15) | –(–5) | –(5–10) | N | –(5–10) | –(5–10) | –(–5) |
| 87 | बलवारी खुर्द | 461.77 | 678(77) | P(1) | –(5–10) | W,N | –(5–10) | –(5–10) | –(–5) |
| 88 | भूत्यापुरा | 160.88 | 146(20) | –(–5) | –(10+) | N | –(10+) | –(10+) | –(–5) |
| 89 | रायपुरा | 507.02 | 576(71) | P(1) | –(5–10) | W,N | –(10+) | –(10+) | –(–5) |
| 90 | बोरदा | 167.88 | 239(38) | –(–5) | –(–5) | W,N | –(10+) | –(–5) | –(–5) |
| 91 | बेहड़दा | 424.10 | 515(66) | P(1) | –(–5) | W,R | –(10+) | –(–5) | –(–5) |
| 92 | धनोरा | 497.45 | 762(94) | –(–5) | –(–5) | W,R | –(10+) | –(–5) | –(–5) |
| 93 | बेकलया (बलवारी) | 656.34 | 1014(154) | M(1)P(1) | –(–5) | W,R | –(10+) | –(–5) | –(–5) |
| 94 | बोरघाटा | 336.10 | 374(49) | P(1) | –(–5) | W | –(10+) | –(–5) | BS |
| 95 | धूरमल | 568.19 | 994(167) | M(1),P(1) | D(1) | W,HP | –(5–10) | Saturday | BS |
| 96 | जीरावाद | 571.32 | 528(81) | P(1),M(1) | D(1) | W | –(5–10) | Saturday | BS |
| 97 | खेड़ी बलवारी | 357.33 | 517(75) | P(1) | –(5–10) | R,W,HP | –(10+) | –(5–10) | BS |
| 98 | अतरसुम्बा | 341.09 | 296(49) | –(–5) | –(5–10) | R,W,HP | –(5–10) | –(5–10) | –(–5) |
| 99 | करोंदिया | 498.30 | 798(103) | P(1) | –(–5) | R,W | –(5–10) | –(–5) | BS |
| 100 | बाड़िया | 384.99 | 450(59) | –(–5) | –(5–10) | W | –(5–10) | –(5–10) | –(–5) |

## Amenities and Land use — Manawar Tahsil

| ग्राम तक पहुंचने का मार्ग | निकटतम नगर एवं उसकी दूरी (कि.मी. में) | बिजली की सुविधा | मुख्य खाद्यान्न | भूमि उपयोग (अर्थात् भूमि उपयोग की विभिन्न किस्मों के क्षेत्र हेक्टेयर में निकटतम दशमलव के दो स्थान तक) Land use (i e area under different types of Land use in hectares rounded up, to 2 decimal places,) | | | | | टिप्पणी धार्मिक ऐतिहासिक अथवा पुरातत्व महत्व के स्थल सहित | ग्राम का नाम |
|---|---|---|---|---|---|---|---|---|---|---|
| | | | | वन | साधनों से सिंचित | गैर सिंचित | खेती के लिये उपलब्ध बन्जर (गोचर और बारागाहों सहित) | खेती के लिये अनुपलब्ध | | |
| Approach to village | Nearest town and distance (in kms) | Power supply | Staple food | Forest | Irrigated by source | Unirrigated | Culturable waste(including gauchar and groves) | Area not available for cultivation | Remarks including any place of religious, historical or archaeological interest | Name of Village |
| 11 | 12 | 13 | 14 | 15 | 16 | 17 | 18 | 19 | 20 | 2 |
| PR | Kukshi (31) | . | Maize, Jowar | .. | .. | 39.84 | 6.47 | 19 34 | .. | Sangibawdi |
| KR | Kukshi (32) | .. | Maize, Jowar | 3.66 | 3.90 | 134 86 | 27.09 | 141.19 | .. | Acharkunda |
| PR | Kukshi (30) | .. | Maize, Jowar | 116.85 | 3.21 | 193.08 | 27.41 | 145.32 | .. | Bildari |
| PR | Kukshi (29) | .. | Maize, Jowar | 45.94 | 1.02 | 86.14 | 10.00 | 12.95 | .. | Hirnyabardi |
| PR | Kukshi (30) | .. | Maize, Jowar | 57 57 | 5.05 | 52 14 | 26 50 | 24.81 | Temple | Balwari Kalan |
| PR | Kukshi (16) | .. | Maize, Jowar | 7.15 | 5 60 | 61 25 | 14 60 | 40.20 | .. | Dhowadiya |
| PR | Kukshi (31) | .. | Maize, Jowar | 1 51 | 20.07 | 256.16 | 61 97 | 122 06 | .. | Balwari Khurd |
| KR | Kukshi (32) | .. | Maize, Jowar | 5.14 | 5.14 | 67.18 | 17 74 | 65.68 | . | Bhutya Pura |
| KR | Kukshi (39) | .. | Maize, Jowar | 18.08 | .. | 284.12 | 73.12 | 131 70 | .. | Raipura |
| KR | Manawar (24) | .. | Maize, Jowar | .. | 10.02 | 110.08 | 12 49 | 35 29 | .. | Borda |
| KR | Manawar (24) | .. | Maize, Jowar | .. | 2,59 | 316.17 | 33.76 | 71.58 | .. | Behadada |
| KR | Manawar (24) | .. | Maize, Jowar | .. | 10.11 | 341.91 | 37.48 | 107.95 | .. | Dhanora |
| KR | Manawar (23) | .. | Maize, Jowar | .. | 23.63 | 495.16 | 54.27 | 83.28 | .. | Beklya(Balwari) |
| PR | Manawar (23) | . | Maize, Jowar | .. | 12.16 | 181.46 | 19 27 | 123.21 | .. | Borghata |
| PR | Manawar (21) | . | Maize, Jowar | . | 27 11 | 251.44 | 96 95 | 192 69 | N(1),M(1), T(1),M(1) | Dhursal |
| PR | Manawar (21) | .. | Maize, Jowar | . | 5 68 | 296 56 | 56 76 | 212 32 | N(1),M(1), M(1),T(1) | Jira Bad |
| PR | Manawar (25) | . | Maize, Jowar | .. | 7 93 | 183 78 | 62.36 | 103 26 | .. | Khedi Balwari |
| PR | Manawar (20) | . | Maize, Jowar | .. | .. | 133.06 | 68.36 | 139 67 | .. | Atar Sumba |
| PR | Manawar (18) | .. | Maize, Jowar | .. | 19 55 | 234 08 | 69 28 | 175 39 | .. | Karondiya |
| PR | Manawar (15) | | Maize, Jowar | . | 30 22 | 182 54 | 39 38 | 132 85 | .. | Badiya |

| स्थानीय कोड नम्बर | ग्राम का नाम | ग्राम का कुल क्षेत्रफल (हेक्टेयर में) | कुल जनसंख्या एवं परिवारों की संख्या | उपलब्ध जन-सुविधाएं (यदि ग्राम में सुविधाएं उपलब्ध नहीं है तो कालम में (–) हेश लगाया गया है और उसके बाद ही कोष्ठक में ग्राम से जितनी दूरी पर सुविधाएं उपलब्ध है मोट तौर पर वह दूरी इस प्रकार दर्ज की गई है -5 कि.मी., 5-10 कि.मी. या 10+कि.मी. Amenities available (if not available within the village, a dash (–) is shown in the column and next to it in brackets, the distance in broad ranges viz -5kms, 5-10kms and 10+kms of the nearest place where the facility is available is given). | | | | | | |
|---|---|---|---|---|---|---|---|---|
| | | | | शैक्षणिक | चिकित्सा | पीने का पानी | डाक और तार | बाजार/हाट का दिन/के दिन यदि कोई हो | संचार व्यवस्था (बस स्टाप रेलवे-स्टेशन, जल-मार्ग) |
| Location code number | Name of Village | Total area of the village (in hectares) | Total population and number of households | Educational | Medical | Drinking water (Potable) | Post and Telegraph | Day or days of the market/ hat, if any | Communications (Bus-stop, railway station, water way), |
| 1 | 2 | 3 | 4 | 5 | 6 | 7 | 8 | 9 | 10 |
| 101 | घनतलाब | 265.13 | 354(45) | –(–5) | –(–5) | W | –(–5) | –(–5) | –(–5) |
| 102 | सोयला | 789.32 | 644(96) | –(–5) | –(5–10) | W | –(5–10) | –(5–10) | –(–5) |
| 103 | साली | 704.31 | 980(147) | –(–5) | –(–5) | W | –(–5) | –(–5) | –(–5) |
| 104 | खेड़ी घुजुर्ग | 805.55 | 1,081(156) | P(1) | –(–5) | W | –(–5) | –(–5) | –(–5) |
| 105 | गोदड़पुरा | 375.68 | 654(95) | P(1) | –(–5) | W | –(–5) | –(–5) | –(–5) |
| 106 | बारिया | 442.89 | 482(77) | P(1) | –(–5) | W | –(–5) | –(–5) | –(–5) |
| 107 | सातउमरी | 510.90 | 578(73) | P(1) | –(–5) | W | –(–5) | –(–5) | –(–5) |
| 108 | बामली | 358.22 | 493(76) | P(1) | –(–5) | W | –(–5) | –(–5) | –(–5) |
| 109 | गरवाल | 164.36 | 377(53) | P(1) | –(–5) | W | –(–5) | –(–5) | –(–5) |
| 110 | गधवानी | 630.73 | 4,400(710) | PUC(1), P(2), M(1) | PHC(1) | W, R | PTO, Phone | Sunday | BS |
| 111 | खोड़ | 536.25 | 564(81) | P(1) | –(5–10) | W, R | –(5–10) | –(5–10) | BS |
| 112 | खेड़ा | 229.28 | 322(45) | –(–5) | –(5–10) | W | –(5–10) | –(5–10) | –(–5) |
| 113 | चिकली (वलवारी) | 415.23 | 488(68) | P(1) | –(5–10) | W | –(5–10) | –(5–10) | BS |
| 114 | मोहनपुरा | 944.23 | 1,011(134) | P(1) | –(5–10) | W | –(5–10) | –(5–10) | –(5–10) |
| 115 | खोजाकुवा | 740.72 | 980(131) | P(1) | –(5–10) | W, R, N | –(5–10) | –(5–10) | –(–5) |
| 116 | मोरीपुरा | 1,035.62 | 1,295(207) | P(1) | –(5–10) | W, N | –(5–10) | –(5–10) | –(–5) |
| 117 | बखतला | 837.73 | 1,016(139) | P(1) | –(5–10) | W, N | –(5–10) | –(5–10) | BS |
| 118 | मल्हेरा | 574.23 | 694(92) | P(1) | –(5–10) | W, N | –(5–10) | –(5–10) | –(–5) |
| 119 | अंजनताड़ | 316.22 | 555(87) | P(1) | –(–5) | W, N | –(–5) | –(–5) | BS |
| 120 | कोसदना | 678.23 | 904(129) | P(1) | –(–5) | W, N | –(–5) | –(–5) | BS |

## Amenities and Land use

## Manawar Tahsil

| ग्राम तक पहुंचने का मार्ग | निकटतम नगर एवं उसकी दूरी (कि. मी. में) | बिजली की सुविधा | मुख्य खाद्यान्न | भूमि उपयोग (अर्थात भूमि उपयोग की विभिन्न किस्मों के क्षेत्र हेक्टेयर में निकटतम दशमलव के दो स्थान तक) Land use (i e area under different types of Land use in hectares rounded up, to 2 decimal places.) | | | | | टिप्पणी धार्मिक ऐतिहासिक अथवा पुरातत्व महत्व के स्थलों सहित | ग्राम का नाम |
|---|---|---|---|---|---|---|---|---|---|---|
| | | | | वन | साधनों से सिंचित | गैर सिंचित | खेती के लिये उपलब्ध बन्जर (गोचर और बारागाहों सहित) | खेती के लिये अनुपलब्ध | | |
| Approach to village | Nearest town and distance (in kms) | Power supply | Staple food | Forest | Irrigated by source | Unirrigated | Culturable waste(including gauchar and groves) | Area not available for cultivation | Remarks including any place of religious, historical or archaeological interest | Name of Village |
| 11 | 12 | 13 | 14 | 15 | 16 | 17 | 18 | 19 | 20 | 2 |
| KR | Manawar (19) | .. | Maize, Jowar | .. | 9 33 | 169.52 | 8 03 | 78.25 | .. | Dhantalaw |
| KR | anawar (22) | .. | Maize, Jowar | .. | 11 22 | 477.11 | 17.16 | 283.83 | .. | Soyla |
| KR | Manawar (21) | .. | Maize, Jowar | .. | 16.16 | 554.18 | 8.93 | 125.04 | .. | Sali |
| KR | Manawar (20) | .. | Maize, Jowar | .. | 87.45 | 524.52 | 100.80 | 92.78 | .. | Khedi Buzurg |
| KR | Manawar (19) | .. | Maize, Jowar | .. | 49.37 | 285.14 | 11.22 | 29 95 | .. | Godarpura |
| KR | Manawar (18) | EAg | Maize, Jowar | .. | 49 23 | 265.00 | 58.60 | 70.06 | .. | Bariya |
| KR | Manawar (20) | .. | Majze, Jowar | . | 24.96 | 381.29 | 50·62 | 54.03 | .. | Satumari |
| FP | Manawar (20) | .. | Maize, Jowar | | 30.60 | 258.22 | 35.96 | 33.44 | .. | Vasli |
| KR | Manawar (20) | .. | Maize, Jowar | .. | 20.39 | 112.98 | 8.80 | 22.19 | .. | Garwal |
| PR | Manawar (18) | EA | Wheat, Jowar | .. | 14.01 | 446.72 | 261.13 | 143.87 | .. | Gandhwani |
| PR | Manawar (21) | .. | Maize, Jowar | .. | 9.54 | 289.98 | 58.13 | 178.60 | .. | Khod |
| PR | Manawar (22) | .. | Maize, Jowar | .. | 9.42 | 134.96 | 19.26 | 65.64 | .. | Kheda |
| PR | Manawar (25) | .. | Maize, Jowar | .. | 6.62 | 280.92 | 36.38 | 91.31 | .. | Chikli Balwari) |
| KR | Manawar (20) | .. | Maizd, Jowar | 167.80 | 16.26 | 430.41 | 105.27 | 224.49 | .. | Mohanpura |
| KR | Manawar (29) | .. | Maize, Jowar | .. | 17.69 | 388.20 | 91 48 | 243.35 | .. | Khojakuwa |
| KR | Manawar (25) | .. | Maize, Jowar | 176.82 | 39.88 | 538.19 | 144 90 | 135,83 | .. | Moripura |
| PR | Manawar (26) | .. | Maize, Jowar | 97.17 | 22 47 | 451.02 | 116.93 | 150.14 | .. | Bakhtala |
| KR | Manawar (28) | .. | Maize, Jowar | .. | 36 94 | 396.31 | 59.64 | 81.64 | .. | Malhera |
| PR | Manawar (30) | . | Maize, Jowar | .. | 19.72 | 223.00 | 27.30 | 46.20 | .. | Anjantad |
| PR | Manawar (25) | .. | Maize, Jowar | .. | 56.83 | 478.33 | 83.83 | 59.24 | .. | Kosdna |

| स्थानीय कोड नम्बर | ग्राम का नाम | ग्राम का कुल क्षेत्रफल (हैक्टेयर में) | कुल जनसंख्या एवं परिवारों की संख्या | उपलब्ध जन-सुविधाएं (यदि ग्राम में सुविधाएं उपलब्ध नहीं है तो कालम में (–) डैश लगाया गया है और उसके बाद ही कोष्ठक में ग्राम से जितनी दूरी पर सुविधाएं उपलब्ध है मोट तौर पर वह दूरी इस प्रकार दर्ज की गई है –5 कि.मी., 5-10 कि.मी. या 10+कि.मी. Amenities available (if not available within the village, a dash (–) is shown in the column and next to it in brackets, the distance in broad ranges viz -5kms, 5-10kms and 10+kms of the nearest place where the facility is available is given). | | | | | |
|---|---|---|---|---|---|---|---|---|
| | | | | शैक्षणिक | चिकित्सा | पीने का पानी | डाक और तार | बाजार/हाट का दिन/ के दिन यदि कोई हो | संचार व्यवस्था (बस स्टाप रेलवे-स्टेशन, जल-मार्ग) |
| Location code number | Name of Village | Total area of the village (in hectares) | Total population and number of households | Educational | Medical | Drinking water (Potable) | Post and Telegraph | Day or days of the market/ hat, if any | Communications (Bus-stop, railway station, water way). |
| 1 | 2 | 3 | 4 | 5 | 6 | 7 | 8 | 9 | 10 |
| 121 | बलनेरा | 411.50 | 585(87) | P(1) | –(5–10) | W,R,N | –(5–10) | –(5–10) | BS |
| 122 | बलवारी | 432.22 | 267(44) | –(–5) | –(–5) | W,R,N | –(–5) | –(10+) | –(–5) |
| 123 | धेगड़ा | 407.41 | 765(127) | P(1) | –(–5) | W,R | –(–5) | –(10+) | BS |
| 124 | टोनगांव | 498.19 | 789(111) | P(1) | –(5–10) | W | –(5–10) | –(5–10) | –(–5) |
| 125 | पानवा | 1,405.38 | 1,964(299) | P(1),M(1) | –(5–10) | W | –(5–10) | –(5–10) | –(–5) |
| 126 | लाखन कोट | 588.75 | 846(136) | P(1) | –(5–10) | W | –(5–01) | –(5–10) | BS |
| 127 | मेंदला | 564.38 | 756(131) | P( ) | –(–5) | W,R,N | –(–5) | –(10+) | –(–5) |
| 128 | ब्राम्हण गांव | 314.26 | 372(43) | P(1) | –(5–10) | R,W | –(5–10) | –(10+) | –(5–10) |
| 129 | देदली | 434.05 | 586(76) | P(1) | –(5–10) | R,W | –(5–10) | –(5–10) | –(–5) |
| 130 | कावरवा | 507.18 | 965(123) | P(1) | –(–5) | W,N | –(–5) | –(–5) | BS |
| 131 | जुलवानिया | 340.99 | 56(6) | –(–5) | –(–5) | W,N | –(–5) | –(–5) | –(–5) |
| 132 | सोनगाव | 654.52 | 1,024(157) | P(1) | –(–5) | R | –(–5) | –(–5) | –(–5) |
| 133 | खडलाई | 443.32 | 747(120) | P(1) | –(–5) | R | –(–5) | –(–5) | –(–5) |
| 134 | पीपली | 801.21 | 1,831(276) | P(1) | SMP(1) | W | PO | Saturday | –(–5) |
| 135 | रणतालाव | 781.02 | 968(167) | P(1) | –(5–10) | W | –(5–10) | –(5–10) | –(5–10) |
| 136 | भीमावदा | 465.82 | 510(86) | P(1) | –(5–10) | W | –(5–10) | –(5–10) | –(5–10) |
| 137 | अजंया | 357.92 | 420(77) | P(1) | –(5–10) | W | –(5–10) | –(5–10) | –(5–10) |
| 138 | भाग्यापुर | 590.95 | 965(144) | P(1) | –(10+) | W | –(–5) | –(–5) | –(10+) |
| 139 | कलवानी | 780.14 | 1,199(210) | P(1) | SMP(1) | W | –(5–10) | Wednesday | –(5–10) |
| 140 | बनेड़िया | 1,029.63 | 1,562(222) | P(1),M(1) | –(10+) | W | –(5–10) | –(10+) | –(10+) |

## Amenities and Land use

## Manawar Tahsil

| ग्राम तक पहुंचने का मार्ग | निकटतम नगर एवं उसकी दूरी (कि. मी. में) | बिजली की सुविधा | मुख्य खाद्यान्न | भूमि उपयोग (अर्थात भूमि उपयोग की विभिन्न किस्मों के क्षेत्र हेक्टेयर में निकटतम दशमलव के दो स्थान तक) Land use (i e area under different types of Land use in hectares rounded up, to 2 decimal places.) | | | | | टिप्पणी धार्मिक ऐतिहासिक अथवा पुरातत्व महत्व के स्थलों सहित | ग्राम का नाम |
|---|---|---|---|---|---|---|---|---|---|---|
| | | | | वन | साधनों से सिंचित | गैर सिंचित | खेती के लिये उपलब्ध बन्जर (गोचर और चारागाहों सहित) | खेती के लिये अनुपलब्ध | | |
| Approach to village | Nearest town and distance (in kms) | Power supply | Staple food | Forest | Irrigated by source | Unirrigated | Culturable waste(including gauchar and groves) | Area not available for cultivation | Remarks including any place of religious, historical or archaeological interest | Name of Village |
| 11 | 12 | 13 | 14 | 15 | 16 | 17 | 18 | 19 | 20 | 2 |
| PR | Manawar(27) | .. | Maize, Jowar | .. | 23.19 | 309,72 | 53.37 | 25.22 | .. | Balnera |
| PR | Manawar (32) | .. | Maize, Jowar | .. | 10.67 | 313.50 | 36.89 | 71.16 | .. | Balwari |
| KR | Manawar(20) | .. | Maize, Jowar | .. | 28.56 | 298.92 | 28.73 | 51.20 | .. | Dhegda |
| KR | Manawar(20) | .. | Maize, Jowar | .. | 51.62 | 355.85 | 42 05 | 48.67 | .. | Tongaon |
| KR | Manawar(21) | EAg | Maize, Jowar | .. | 166.42 | 1,070.74 | 103.73 | 64.49 | .. | Panwa |
| PR | Manawar(20) | .. | Maize, Jowar | .. | 61 96 | 374.38 | 43.55 | 108.86 | .. | Lakhan Kot |
| KR | Manawar(30) | .. | Maize, Jowar | .. | 43.92 | 334.56 | 44.58 | 141.32 | .. | Sendla |
| KR | Manawar(28) | . | Maize, Jowar | .. | 23.41 | 192.96 | 39.09 | 58.80 | .. | Bramhangaon |
| KR | Manawar(27) | .. | Maize, Jowar | .. | 18.92 | 282.21 | 22.20 | 110.72 | .. | Dedli |
| PR | Manawar(25) | .. | Maize, Jowar | .. | 100.15 | 275.04 | 34.93 | 97.06 | .. | Kabarwa |
| KR | Manawar(22) | .. | Maize, Jowar | .. | 1.31 | 216 66 | 25.03 | 97 99 | .. | Julwaniya |
| KR | Manawar(25) | .. | Maize, Jowar | .. | 65.12 | 398.12 | 117.92 | 73.36 | .. | Songaon |
| KR | Manawar(22) | .. | Maize, Jowar | .. | 41.39 | 333.62 | 33.16 | 35.15 | .. | Khandlai |
| KR | Manawar(23) | EAg | Maize, Jowar | .. | 98.52 | 546.75 | 94.90 | 61.04 | .. | Pipli |
| KR | Manawar(20) | EAg,EO | Maize, Jowar | .. | 87.26 | 493.94 | 108.51 | 91.31 | .. | Rantalaw |
| KR | Manawar(20) | .. | Maize, Jowar | .. | 38.28 | 270.09 | 49.46 | 107.99 | .. | Bhainsawad |
| KR | Manawar(22) | .. | Maize, Jowar | .. | 38.23 | 242.84 | 46.04 | 30.81 | .. | Anjanya |
| KR | Manawar(12) | . | Maize, Jowar | .. | 79.02 | 403.25 | 82.94 | 25.74 | .. | Bhagyapur |
| KR | Manawar(10) | EO,EAg | Maize, Jowar | .. | 106.47 | 467.85 | 153.94 | 51.88 | T(4) | Kalwani |
| KR | Manawar(11) | EAg | Maize, Jowar | .. | 94 94 | 681.33 | 182.54 | 70.82 | .. | Banedia |

| स्थानीय कोड नम्बर | ग्राम का नाम | ग्राम का कुल क्षेत्रफल (हैक्टेयर में) | कुल जनसंख्या एवं परिवारों की संख्या | उपलब्ध जन-सुविधाएं (यदि ग्राम में सुविधाएं उपलब्ध नहीं है तो कालम में (–) डैश लगाया गया है और उसके बाद ही कोष्ठक में ग्राम से जितनी दूरी पर सुविधाएं उपलब्ध है मोट तौर पर वह दूरी इस प्रकार दर्ज की गई है -5 कि.मी., 5-10 कि.मी. या 10+कि.मी. Amenities available (if not available within the village, a dash (–) is shown in the column and next to it in brackets, the distance in broad ranges viz -5kms, 5-10kms and 10+kms of the nearest place where the facility is available is given). | | | | | | |
|---|---|---|---|---|---|---|---|---|
| Location code number | Name of Village | Total area of the village (in hectares) | Total population and number of households | शैक्षणिक Educational | चिकित्सा Medical | पीने का पानी Drinking water (Potable) | डाक और तार Post and Telegraph | बाजार/हाट का दिन/के दिन यदि कोई हो Day or days of the market/hat, if any | संचार व्यवस्था (बस स्टाप रेलवे-स्टेशन, जल-मार्ग) Communications (Bus-stop, railway station, water way). |
| 1 | 2 | 3 | 4 | 5 | 6 | 7 | 8 | 9 | 10 |
| 141 | चिकली | 730.94 | 710(108) | P(1) | –(5–10) | W | –(5–10) | –(5–10) | –(5–10) |
| 142 | वालीपुर | 1,242.78 | 2,581(454) | P(1),M(1) | SMP(1) | W | PO | Wednesday | –(5–10) |
| 143 | कस्थली | 255.44 | 206(33) | –(–5) | –(–5) | W | –(–5) | –(–5) | –(–5) |
| 144 | बीडुरा | 236.44 | 536(73) | P(1) | –(–5) | W | –(–5) | –(–5) | –(–5) |
| 145 | गोपालपुरा | 255.63 | 394(63) | P(1) | –(–5) | HP,R | –(–5) | –(–5) | –(–5) |
| 146 | गुलाटी | 708.22 | 1,503(259) | P(1) | –(5–10) | W,N | –(5–10) | –(5–10) | –(5–10) |
| 147 | जाजम खेड़ी | 355.44 | 1,079(192) | P(1),M(1) | –(–5) | W | –(–5) | –(–5) | BS |
| 148 | कुराडा खोल | 319.23 | 893(176) | P(1),M(1) | –(5–10) | W | –(5–10) | –(5–10) | BS |
| 149 | दमवी | 657.94 | 794(141) | P(1) | –(10+) | W | –(10+) | –(10+) | –(–5) |
| 150 | झापड़ी | 423.74 | 581(95) | P(1) | –(10+) | W | –(10+) | –(10+) | –(–5) |
| 151 | गुराडिया | 363.16 | 202(38) | P(1) | –(5–10) | W | –(5–10) | –(5–10) | –(–5) |
| 152 | देदला | 703.22 | 882(150) | P(1) | –(5–10) | W | –(5–10) | –(–5) | BS |
| 153 | सिंघाना | 1,312.32 | 5,088(882) | P(1),M(1) PUC(1) | D(1) SMP(1) | R,W,N | PTO | Thursday | BS |
| 154 | ब्राम्हणपुरी | 635.04 | 757(113) | P(1) | –(–5) | W | –(–5) | –(–5) | –(–5) |
| 155 | पलासी | 356.46 | 418(61) | P(1) | –(–5) | W | –(–5) | –(–5) | –(–5) |
| 156 | वृध्दियां खेड़ी | 244.06 | 251(45) | –(–5) | –(–5) | W | –(–5) | –(–5) | –(–5) |
| 157 | कोलवाड़ा | 368.26 | 497(72) | P(1) | –(5–10) | W | –(5–10) | –(5–10) | BS |
| 158 | माण्डवी | 579.97 | 1,011(177) | P(1) | –(5–10) | W | –(–5) | –(5–10) | BS |
| 159 | डोंगर गांव | 143.84 | 745(129) | P(1) | –(5–10) | R | –(–5) | –(5–10) | BS |
| 160 | गणपुर | 573.34 | 952(162) | P(1),M(1) | SMP(1) | W,HP | PO | –(10+) | BS |

## Amenities and Land use — Manawar Tahsil

| गाम तक पहुंचने का मार्ग | निकटतम नगर एवं उसकी दूरी (कि. मी. में) | बिजली की सुविधा | मुख्य खाद्यान्न | भूमि उपयोग (अर्थात भूमि उपयोग का विभिन्न किस्मों के क्षेत्र हेक्टेयर में निकटतम दशमलव के दो स्थान तक) Land use (i e area under different types of Land use in hectares rounded up, to 2 decimal places.) | | | | | टिप्पणी धार्मिक ऐतिहासिक अथवा पुरातत्व महत्व के स्थलों सहित | गाम का नाम |
|---|---|---|---|---|---|---|---|---|---|---|
| | | | | वन | साधनों से सिंचित | गैर सिंचित | खेती के लिये उपलब्ध बन्जर (गोचर और चारागाहों सहित) | खेती के लिये अनुपलब्ध | | |
| Approach to village | Nearest town and distance (in kms) | Power supply | Staple food | Forest | Irrigated by source | Unirrigated | Culturable waste(including gauchar and groves) | Area not available for cultivation | Remarks including any place of religious, historical or archaeological interest | Name of Village |
| 11 | 12 | 13 | 14 | 15 | 16 | 17 | 18 | 19 | 20 | 2 |
| KR | Manawar(7) | EAg | Wheat, Jowar | .. | 80.22 | 398.84 | 113.48 | 138.40 | .. | Chikali |
| KR | Manawar(5) | EAg,EO | Wheat, Jowar | .. | 222 78 | 731.06 | 211 72 | 77 22 | N(2),T(2), C(1) | Balipur |
| KR | Manawar(2) | .. | Wheat, Jowar | .. | 49,89 | 63.80 | 51.79 | 89.96 | .. | Kasthali |
| KR | Manawar(2) | .. | Wheat, Jowar | .. | 44.85 | 140.02 | 41.44 | 10.13 | .. | Birpura |
| KR | Manawar (2) | .. | Wheat, Jowar | .. | 32.42 | 142 22 | 51.79 | 29.20 | .. | Gopalpura |
| KR | Manawar(6) | EO,EAg | Wheat, Jowar | .. | 168.86 | 410.98 | 98.95 | 29.43 | M(2),T(2) | Gulati |
| PR | Manawar(3) | EO,EAg | Wheat, Jowar | .. | 78.08 | 208.60 | 39.03 | 29.73 | N(4) | Jajamkhedi |
| PR | Manawar(6) | EO,EAg | Wheat, Jowar | .. | 68.89 | 175.53 | 52.73 | 22.08 | M(2),T(1) | Kurada Khal |
| KR | Manawar(14) | .. | Wheat, Jowar | .. | 39,68 | 391.87 | 147.20 | 79.19 | .. | Daswi |
| KR | Manawar(15) | EAg | Wheat, Jowar | .. | 27.66 | 193.29 | 65.42 | 137.37 | .. | Jhapadi |
| KR | Manawar (10) | .. | Wheat, Jowar | .. | 9.54 | 236.02 | 98 53 | 19 07 | .. | Guradiya |
| PR | Manawar(8) | EO,EAg | Wheat, Jowar | .. | 50.52 | 431.82 | 108.16 | 112 72 | M(2) | Dedla |
| PR | Manawar(15) | EA | Wheat, Jowar | .. | 503.12 | 527.95 | 187.33 | 93.92 | N(102), M(11) | Singhana |
| KR | Manawar(18) | EAg | Wheat, Jowar | .. | 86.15 | 357.53 | 68.90 | 122.46 | .. | Bramhanpu |
| KR | Manawar(19) | .. | Wheat, Jowar | .. | 32 88 | 194 71 | 46.73 | 82.14 | .. | Palasi |
| KR | Manawar(19) | EAg | Wheat, Jowar | .. | 47.50 | 141.96 | 40.68 | 13 92 | .. | Budhiya Khedi |
| PR | Manawar (21) | EO,EAg | Wheat, Jowar | .. | 74.67 | 182.71 | 80.99 | 29 89 | M(2) | Kutwada |
| PR | Manawar (22) | EO,EAg | Wheat, Jowar | .. | 100.68 | 380.16 | 60 81 | 38.32 | M(2) | Mandwi |
| PR | Manawar (22) | EO EAg | Wheat, Jowar | .. | 43 24 | 72.78 | 21.33 | 6.49 | M(2) | Dongargaon |
| PR | Manawar (22) | EO,EAg | Wheat, Jowar | .. | 42,19 | 435.23 | 68.20 | 27.72 | N(1), M(1) | Ganpur |

| स्थानीय कोड नम्बर | ग्राम का नाम | ग्राम का कुल क्षेत्रफल (हैक्टेयर में) | कुल जनसंख्या एवं परिवारों की संख्या | उपलब्ध जन-सुविधाएं (यदि ग्राम में सुविधाएं उपलब्ध नहीं है तो कालम में (–) डेश लगाया गया है और उसके बाद ही कोष्ठक में ग्राम से जितनी दूरी पर सुविधाएं उपलब्ध है मोट तौर पर वह दूरी इस प्रकार दर्ज की गई है -5 कि.मी., 5-10 कि.मी. या 10+कि.मी. Amenities available (if not available within the village, a dash (–) is shown in the column and next to it in brackets, the distance in broad ranges viz -5kms, 5-10kms and 10+kms of the nearest place where the facility is available is given). | | | | | | |
|---|---|---|---|---|---|---|---|---|---|
| | | | | शैक्षणिक | चिकित्सा | पीने का पानी | डाक और तार | बाजार/हाट का दिन/के दिन यदि कोई हो | संचार व्यवस्था (बस स्टाप रेलवे-स्टेशन, जल-मार्ग) |
| Location code number | Name of Village | Total area of the village (in hectares) | Total population and number of households | Educational | Medical | Drinking water (Potable) | Post and Telegraph | Day or days of the market/ hat, if any | Communications (Bus-stop, railway station, water way). |
| 1 | 2 | 3 | 4 | 5 | 6 | 7 | 8 | 9 | 10 |
| 161 | सिरसी | 351.86 | 1,056(178) | P(1),m(1) | PHC(1) SMP(1) | W,C | PO | –(10+) | BS |
| 162 | गोपालपुरा जाहुर | 464.46 | 383(64) | P(1) | –(–5) | R,HP | –(–5) | –(5–10) | –(–5) |
| 163 | देवगड़ | 728.49 | 1,097(184) | P(1) | SMP(1) | W | –(–5) | –(5–10) | –(–5) |
| 164 | गांगली | 977.01 | 898(15 ) | P(1) | SMP(1) | R,W | –(–5) | –(10+) | –(–5) |
| 165 | कुन्डी | 298.53 | 157(28) | –(5–10) | –(5–10) | W | –(5–10) | –(5–10) | –(–5) |
| 166 | पीपलटोका | 153 74 | 142(21) | –(5–10) | –(5–10) | W | –(–5) | –(5–10) | –(5–10) |
| 167 | अजंदी कोटा | 1,215.34 | 1,241(216) | P(1),M(1) | –(5–10) | HP | PO | –(5–10) | –(5–10) |
| 168 | कवठी | 802.56 | 709(98) | P(1) | –(5–10) | R,W | –(5–10) | –(5–10) | –(5–10) |
| 169 | एकलवारा | 945.33 | 1,163(208) | P(1),M(1) | –(5–10) | R,W | –(–5) | –(5–10) | –(5–10) |
| 170 | लगूर | 1,523.38 | 1,750(316) | P(1),M(1) | –(–5) | W | PO | –(10+) | –(10+) |
| 171 | करोली | 262.19 | 1,115(182) | P(1) | D(1) | W | –(–5) | –(10+) | –(10+) |
| 172 | खुमानपुरा | 172.23 | .. | वीरान | .. | .. | .. | .. | .. |
| 173 | माला | 259.68 | 340(55) | P(1) | –(–5) | C,W | –(–5) | –(–5) | –(–5) |
| 174 | मेहता खेड़ी | 658.23 | 458(81) | P(1) | –(–5) | W | –(–5) | –(–5) | –(–5) |
| 175 | करोंदियाखुर्द | 656.07 | 853(132) | P(1) | –(–5) | C,W,N | –(–5) | –(–5) | –(–5) |
| 176 | पचखेडी | 771.46 | 1,007(164) | P(1) | –(5–10) | W | –(5–10) | –(5–10) | –(5–10) |
| 177 | भोगदड़ | 469.02 | 218(34) | –(–5) | –(5–10) | W,N | –(5–10) | –(5–10) | –(5–10) |
| 178 | सिरगाला | 623.84 | 693(103) | P(1) | –(10+) | W,N | –(10+) | –(10+) | –(10+) |
| 179 | बोरूद | 807.50 | 1,209(200) | P(1),M(1) | –(–5) | W | PO | –(–5) | BS |
| 180 | बोरती | 915 93 | 653(006) | P(1) | –(5–10) | W | –(–5) | –(5–10) | –(5–10) |

## Amenities and Land use

## Manawar Tahsil

| ग्राम तक पहुंचने का मार्ग | निकटतम नगर एवं उसकी दूरी (कि. मी. में) | बिजली की सुविधा | मुख्य खाद्यान्न | भूमि उपयोग (अर्थात भूमि उपयोग की विभिन्न किस्मों के क्षेत्र हेक्टेयर में निकटतम दशमलव के दो स्थान तक) Land use (i e area under different types of Land use in hectares rounded up, to 2 decimal places.) | | | | | टिप्पणी धार्मिक ऐतिहासिक अथवा पुरातत्व महत्व के स्थलों सहित | ग्राम का नाम |
|---|---|---|---|---|---|---|---|---|---|---|
| | | | | वन | साधनों से सिंचित | गैर सिंचित | खेती के लिये उपलब्ध बन्जर (गोचर और बागगाहों सहित) | खेती के लिये अनुपलब्ध | | |
| Approach to village | Nearest town and distance (in kms) | Power supply | Staple food | Forest | Irrigated by source | Unirrigated | Culturable waste(including gauchar and groves) | Area not available for cultivation | Remarks including any place of religious, historical or archaeological interest | Name of Village |
| 11 | 12 | 13 | 14 | 15 | 16 | 17 | 18 | 19 | 20 | 2 |
| PR | Manawar (24) | EAg.ED | Wheat, Jowar | .. | 52.14 | 206.06 | 68.75 | 24.91 | M(1), N(4) | Sirsi |
| KR | Manawar (26) | EAg | Jowar, Wheat | .. | 23.96 | 210.21 | 48 46 | 181.83 | .. | Gopalpura Jahur |
| KR | Manawar (18) | ED,EAg | Jowar, Wheat | .. | 92.50 | 545.69 | 23.68 | 66.62 | T(1),M(5) | Deogarh |
| KR | Manawar (21) | ED,EAg | Maize, Jowar | .. | 44.10 | 602.67 | 67.18 | 263.06 | M(1) | Gangli |
| PR | Manawar (18) | EAg | Wheat, Maize | .. | 49 49 | 193.95 | 16.42 | 38.67 | M(1) | Kundi |
| FP | Manawar (23) | EAg | Wheat, Maize | .. | 15.19 | 103.02 | 18.99 | 16.54 | .. | Pipaltoka |
| FP | Manawar (23) | ED,EAg | Wheat, Maize | .. | 136.71 | 769.15 | 127.64 | 181.84 | M(1) | Ajandikot |
| FP | Manawar (18) | ED,EAg | Wheat, Jowar | .. | 70.43 | 577.74 | 52.23 | 102.16 | M(3) | Kawathi |
| FP | Manawar (18) | ED,EAg | Wheat, Jowar | .. | 36.39 | 632.14 | 96.36 | 140.44 | M(5) | Akalbara |
| FP | Manawar (14) | ED,EAg | Wheat, Jowar | .. | 107.33 | 839.95 | 243.15 | 332.95 | T(1). N(3),M(1) | Langur |
| KR | Manawar (15) | ED,EAg | Wheat, Jowar | .. | 63.91 | 129.52 | 30.56 | 38.20 | N(1),M(10) | Karoli |
| .. | .. | .. | .. | .. | .. | Uninhabited | .. | .. | .. | Khumanpura |
| FP | Manawar (17) | ED,EAg | Wheat, Jowar | .. | 65.71 | 139.87 | 11.27 | 42.83 | T(2),M(3) | Sala |
| FP | Manawar (11) | EAg | Jowar, Wheat | .. | 30.10 | 402.52 | 76.86 | 148.75 | .. | Mehta Khedi |
| FP | Manawar (12) | .. | Wheat, Jowar | .. | 55.39 | 308.42 | 52.45 | 239.81 | .. | Karondiya Khurd |
| KR | Manawar (8) | .. | Wheat, Jowar | .. | 27.39 | 381.60 | 109.59 | 252.88 | .. | Pach Kheda |
| KR | Manawar (9) | EAg | Wheat, Jowar | .. | 20.20 | 209.84 | 53.44 | 125.54 | .. | Bhogdar |
| KR | Manawar (11) | ED,EAg | Wheat, Jowar | .. | 138.20 | 293.62 | 75.38 | 116.64 | M(5), T(3) | Sirsala |
| PR | Manawar (10) | ED.EAg | Wheat, Jowar | .. | 94.81 | 523.08 | 85.08 | 104.53 | N(2) | Borud |
| KR | Manawar (8) | EAg | Wheat, Maize | .. | 47.67 | 597.98 | 103.63 | 166.65 | .. | Borli |

| स्थानीय कोड नम्बर | ग्राम का नाम | ग्राम का कुल क्षेत्रफल (हेक्टेयर में) | कुल जनसंख्या एवं परिवारों की संख्या | उपलब्ध जन-सुविधाएं (यदि ग्राम में सुविधाएं उपलब्ध नहीं है तो कालम में (–) डेश लगाया गया है और उसके बाद ही कोष्ठक में ग्राम से जितनी दूरी पर सुविधाएं उपलब्ध है मोट तौर पर वह दूरी इस प्रकार दर्ज की गई है –5 कि.मी., 5-10 कि.मी. या 10+कि.मी. Amenities available (if not available within the village, a dash (–) is shown in the column and next to it in brackets, the distance in broad ranges viz -5kms, 5-10kms and 10+kms of the nearest place where the facility is available is given). | | | | | | |
|---|---|---|---|---|---|---|---|---|---|
| | | | | शैक्षणिक | चिकित्सा | पीने का पानी | डाक और तार | बाजार/हाट का दिन/ के दिन यदि कोई हो | संचार व्यवस्था (बस स्टाप रेलवे-स्टेशन, जल-मार्ग) |
| Location code number | Name of Village | Total area of the village (in hectares) | Total population and number of households | Educational | Medical | Drinking water (Potable) | Post and Telegraph | Day or days of the market/ hat, if any | Communications (Bus-stop, railway station, water way). |
| 1 | 2 | 3 | 4 | 5 | 6 | 7 | 8 | 9 | 10 |
| 181 | देवला | 993.65 | 958(166) | P(1) | –(–5) | R, W | –(–5) | –(–5) | –(–5) |
| 182 | बागल्या | 620.27 | 1,061(163) | P(1) | –(–5) | R, W | –(–5) | –(–5) | –(–5) |
| 183 | बायल | 1,060.96 | 933(153) | P(1) | –(10+) | W | –(–5) | –(10+) | –(10+) |
| 184 | खेड़ी हवेली | 327.81 | 814(132) | P(1) | –(10+) | W, N | –(–5) | –(10+) | –(10+) |
| 185 | बड़गांव | 391.41 | 309(51) | –(–5) | –(10+) | W | –(–5) | –(10+) | –(10+) |
| 186 | मरदाना | 168.64 | .. | .. | वीरान | .. | .. | .. | .. |
| 187 | अघोदा | 608.31 | 518(89) | P(1) | –(–5) | W, R | –(5–10) | –(10+) | –(10+) |
| 188 | मेमल्दा | 702.93 | 866(152) | P(1) | –(–5) | R | –(10+) | –(10+) | –(10+) |
| 189 | जोतपुर | 376.83 | 1,367(245) | P(1), M(1) | SMP(1) | W | –(5–10) | –(5–10) | –(5–10) |
| 190 | नारायणपुर | 74.41 | .. | .. | वीरान | .. | .. | . | .. |
| 191 | पेरखेड़ | 528.02 | 508(81) | P(1) | –(5–10) | W, R | –(10+) | –(10+) | –(5–10) |
| 192 | उरदना | 862.88 | 425(67) | P(1) | –(5–10) | R | –(10+) | –(10+) | –(5–10) |
| 193 | अजन्दा | 1,111.57 | 2,020(333) | P(1), M(1) | SMP(1) | W | PO | Monday | BS |
| 194 | शर्राकपुरा | 302.40 | 372(67) | P(1) | –(–5) | R | –(–5) | –(–5) | –(–5) |
| 195 | बड़दा | 1,300.37 | 1,739(301) | P(1), M(1) | D(1), SMP(1) | R | PO | –(5–10) | BS |
| 196 | मलनगांव | 366.37 | 619(109) | P(1) | –(–5) | R | –(–5) | –(5–10) | –(–5) |
| 197 | जेतापुर | 116.05 | 373(51) | P(1) | –(5–10) | W | –(5–10) | –(5–10) | –(5–10) |
| 198 | मिर्जापुर | 399.39 | 1,505(227) | P(1), M(1) | –(5–10) | W | –(5–10) | –(5–10) | –(5–10) |
| 199 | पटवार | 395.72 | 635(98) | P(2) | –(5–10) | W, R | –(5–10) | –(5–10) | –(5–10) |
| 200 | दगड़पुरा | 168.37 | 155(22) | –(–5) | –(5–10) | W | –(5–10) | –(5–10) | –(5–10) |

## Amenities and Land use

## Manawar Tahsil

| ग्राम तक पहुंचने का मार्ग | निकटतम नगर एवं उसकी दूरी (कि. मी. में) | बिजली की सुविधा | मुख्य खाद्यान्न | भूमि उपयोग (अर्थात भूमि उपयोग का विभिन्न किस्मों के क्षेत्र हेक्टेयर में निकटतम दशमलव के दो स्थान तक) Land use (i e area under different types of Land use in hectares rounded up, to 2 decimal places.) | | | | | टिप्पणी धार्मिक ऐतिहासिक अथवा पुरातत्व महत्व के स्थलों सहित | ग्राम का नाम |
|---|---|---|---|---|---|---|---|---|---|---|
| | | | | वन | साधनों से सिंचित | गैर सिंचित | खेती के लिये उपलब्ध बन्जर (गोचर और चारागाहों सहित) | खेती के लिये अनुपलब्ध | | |
| Approach to village | Nearest town and distance (in kms) | Power supply | Staple food | Forest | Irrigated by source | Unirrigated | Culturable waste(including gauchar and groves) | Area not available for cultivation | Remarks including any place of religious, historical or archaeological interest | Name of Village |
| 11 | 12 | 13 | 14 | 15 | 16 | 17 | 18 | 19 | 20 | 2 |
| KR | Manawar(3) | ED,EAg | Jowar, Wheat | .. | 99.63 | 617.76 | 113.88 | 162.38 | M(2) | Dewla |
| KR | Manawar (4) | ED,EAg | Jowar, Wheat | .. | 77.73 | 409.13 | 42.41 | 91.00 | M(1),T(1) | Baglya |
| KR | Manawar(11) | ED,AAg | Jowar, Wheat | .. | 97.18 | 438.94 | 101.31 | 423.53 | M(1) | Wayal |
| KR | Manawar(12) | ED,EAg | Jowar, Wheat | .. | 68.41 | 202.30 | 33.40 | 23.70 | N(11 | Khedi Haweli |
| KR | Manawar(12) | ED,EAg | Jowar, Wheat | .. | 86.52 | 219.55 | 31.44 | 53.90 | M(3) | Badgaon |
| .. | .. | .. | .. | .. | .. | Uninhabited | .. | .. | .. | Mardana |
| KR | Manawar(16) | FAg | Jowar, Wheat | .. | 98.48 | 355.58 | 48.95 | 105.30 | M(1) | Aghoda |
| KR | Manwar(16) | ED,EAg | Maize, Jowar | .. | 91.92 | 453.03 | 57.58 | 100.40 | M(1) | Semalda |
| KR | Manawar (8) | ED,EAg | Jowar, Wheat | .. | 73.33 | 247.48 | 25.14 | 30.88 | N(3),M(7) T(6) | Jotpur |
| .. | .. | .. | .. | .. | .. | Uninhabited | .. | .. | .. | Narayanpur |
| KR | Manawar (12) | EAg | Jowar, Maize | .. | 10.01 | 308.68 | 40.71 | 168.62 | .. | Perkhar |
| KR | Manawar (12) | .. | Jowar, Maize | .. | 8.76 | 462.27 | 58.28 | 333.57 | .. | Urdana |
| KR | Manawar(19) | ED,EAg | Wheat, Jowar | .. | 272.02 | 714.05 | 74.04 | 51.46 | C(1), N(1),M(5). | Ajanda |
| KR | Manawar(22) | ED,EAg | Wheat, Jowar | .. | 19.79 | 174.66 | 26.93 | 81.02 | M(1) | Sharikpura |
| PR | Manawar(20) | ED,EAg | Jowar, Wheat | .. | 83.24 | 766.95 | 141.90 | 308.28 | N(4),M(1) | Barda |
| FP | Manawar(20) | EAg | Jowar, Wheat | .. | 26.51 | 231.26 | 39.07 | 69.53 | N(1) | Malangaon |
| FP | Manawar(15) | .. | Jowar, Wheat | .. | 7.82 | 67.29 | 14.72 | 26.22 | .. | Jetapur |
| KR | Manawar(15) | ED,EAg | Jowar, Wheat | .. | 92.94 | 271.39 | 19.59 | 15.47 | M(4),N(3) | Mirjapur |
| FP | Manawar (10) | EAg | Jowar, Wheat | .. | 37.70 | 288.27 | 25.52 | 44.23 | M(1) | Patwar |
| FP | Manawar(20) | EAg | Jowar, Wheat | .. | 15.76 | 104.22 | 17.59 | 30.80 | T(1) | Dagarpura |

| स्थानीय कोड नम्बर | ग्राम का नाम | ग्राम का कुल क्षेत्रफल (हेक्टेयर में) | कुल जनसंख्या एवं परिवारों की संख्या | उपलब्ध जन-सुविधाएं (यदि ग्राम में सुविधाएं उपलब्ध नहीं है तो कालम में (–) डैश लगाया गया है और उसके बाद ही कोष्ठक में ग्राम से जितनी दूरी पर सुविधाएं उपलब्ध है मोट तौर पर वह दूरी इस प्रकार दर्ज की गई है –5 कि.मी., 5-10 कि.मी. या 10+कि.मी. Amenities available (if not available within the village, a dash (–) is shown in the column and next to it in brackets, the distance in broad ranges viz -5kms, 5-10kms and 10+kms of the nearest place where the facility is available is given). | | | | | | |
|---|---|---|---|---|---|---|---|---|---|
| | | | | शैक्षणिक | चिकित्सा | पीने का पानी | डाक और तार | बाजार/हाट का दिन/के दिन यदि कोई हो | संचार व्यवस्था (बस स्टाप रेलवे-स्टेशन, जल-मार्ग) |
| Location code number | Name of Village | Total area of the village (in hectares) | Total population and number of households | Educational | Medical | Drinking water (Potable) | Post and Telegraph | Day or days of the market/hat, if any | Communications (Bus-stop, railway station, water way). |
| 1 | 2 | 3 | 4 | 5 | 6 | 7 | 8 | 9 | 10 |
| 201 | रतवा | 480.75 | 307(46) | P(1) | –(10+) | R | –(10+) | –(10+) | –(10+) |
| 202 | बजटटा खुर्द | 359.04 | 716(107) | P(1) | –(–5) | R HP | –(–5) | –(–5) | –(–5) |
| 203 | जलखेड़ा | 453 27 | 495(84) | P(1) | –(5–10) | R | –(5–10) | –(5–10) | –(5–10) |
| 204 | कुवाली | 615 65 | 764(119) | P(1) | –(5–10) | W | –(5–10) | –(5–10) | –(5–10) |
| 205 | बिलकुवा | 121.66 | .. | वीरान | .. | .. | .. | . | . |
| 206 | पीपरी (बाकानेर) | 652.84 | 664(114) | P(1) | –(–5) | R | –(–5) | –(5–10) | –(–5) |
| 207 | मुहमदपुर | 461 72 | 568(85) | P(1) | –(–5) | R | –(–5) | –(–5) | –(–5) |
| 208 | बिम्बी | 564.57 | 574(94) | P(1) | –(–5) | W, HP | –(–5) | –(–5) | –(–5) |
| 209 | बाकानेर | 782.16 | 3,108(509) | P(2), M(1), PUC(1) | PHC(1) | R | PTO | Thursday | BS |
| 210 | भुवादा | 383 60 | 581(84) | P(1) | –(–5) | R | –(–5) | –(–5) | –(–5) |
| 211 | रणगांव | 377 65 | 458(68) | –(–5) | –(–5) | R | –(–5) | –(–5) | –(–5) |
| 212 | कल्याणपुरा उर्फ मुड़ियाखेड़ा | 334.80 | 432(61) | P(1) | –(5–) | W R | –(–5) | –(–5) | BS |
| 213 | हनुमन्त्या (मनावर) | 209.42 | 272(45) | –(–5) | –(–5) | W | –(–5) | –(–5) | –(–5) |
| 214 | खेड़ी (मनावर) | 223,81 | 5(1) | –(–5) | –(–5) | W | –(–5) | –(–5) | –(–5) |
| 215 | डोनच्या | 250 71 | 580(72) | P(1) | –(–5) | HP,W | –(–5) | –(–5) | –(–5) |
| 216 | अजन्दी मान | 721.96 | 1,089(163) | P(1) | –(5–10) | W | –(5–10) | –(5–10) | –(5–10) |
| 217 | लोणी | 399 01 | 535(84) | P(1) | –(5–10) | W | –(5–10) | –(5–10) | –(5–10) |
| 218 | पीपल्या | 558 05 | 627(91) | P(1) | –(5–10) | W | –(5–10) | –(5–10) | –(5–10) |
| 219 | जाटपुर | 606 24 | 983(144) | P(1) | –(5–10) | W | –(5–10) | –(5–10) | –(5–10) |
| 220 | लोडी राजपुरा | 160 47 | .. | वीरान | .. | .. | .. | .. | .. |

## Amenities and Land use

## Manawar Tahsil

| ग्राम तक पहुंचने का मार्ग | निकटतम नगर एवं उसकी दूरी (कि. मी. में) | बिजली की सुविधा | मुख्य खाद्यान्न | भूमि उपयोग (अर्थात भूमि उपयोग की विभिन्न किस्मों के क्षेत्र हेक्टेयर में निकटतम दशमलव के दो स्थान तक) Land use (i e area under different types of Land use in hectares rounded up, to 2 decimal places.) | | | | | टिप्पणी धार्मिक ऐतिहासिक अथवा पुरातत्व महत्व के स्थलों सहित | ग्राम का नाम |
|---|---|---|---|---|---|---|---|---|---|---|
| | | | | वन | साधनों से सिंचित | गैर सिंचित | खेती के लिये उपलब्ध बन्जर (गोचर और चारागाहों सहित) | खेती के लिये अनुपलब्ध | | |
| Approach to village | Nearest town and distance (in kms) | Power supply | Staple food | Forest | Irrigated by source | Unirrigated | Culturable waste(including gauchar and groves) | Area not available for cultivation | Remarks including any place of religious, historical or archaeological interest | Name of Village |
| 11 | 12 | 13 | 14 | 15 | 16 | 17 | 18 | 19 | 20 | 2 |
| FP | Manawar(24) | .. | Wheat, Jowar | .. | 2.76 | 245.31 | 34.87 | 197.81 | .. | Ratwa |
| FP | Manawar(12) | EAg | Wheat, Jowar | .. | 60.24 | 228 93 | 28.99 | 40.88 | .. | Bajatta Khurd |
| FP | Manawar(15) | .. | Wheat, Jowar | .. | 52.48 | 275.95 | 45.67 | 79 17 | M(4),N(1) | Jalkheda |
| FP | Manawar(15) | ED,EAg | Wheat, Jowar | .. | 147.07 | 347 90 | 49.15 | 71 53 | M(2) | Kuwali |
| .. | .. | .. | .. | . | . | Uninhabited | .. | .. | . | Bilkuwa |
| KR | Manawar (8) | EAg | Wheat, Jowar | .. | 76.60 | 384.31 | 62 00 | 129.93 | T(1) N(1),M(1) | Pipri (Bakaner) |
| KR | Manawar(10) | . | Wheat, Jowar | . | 43.18 | 236.76 | 39.22 | 142.56 | .. | Ahamadpur |
| KR | Manawar(10) | EAg | Wheat, Jowar | .. | 58.93 | 336.97 | 64.68 | 103 99 | . | Limbi |
| PR | Manawar(10) | EA,ED | Wheat, Jowar | .. | 48.71 | 488.46 | 83.46 | 161 53 | T(2),N(55,) M(23).C(3) | Bakaner |
| KR | Manawar(12) | .. | Wheat, Jowar | .. | 54.66 | 262.77 | 38.17 | 28 00 | . | Bhuwada |
| PR | Manawar(14) | EAg | Wheat, Jowar | .. | 48.67 | 221 92 | 44 37 | 62 69 | | Rangaon |
| PR | Manawar(12) | .. | Wheat, Jowar | . | 24.44 | 173.66 | 25.30 | 111.40 | . | Kalyanpura alias Mudiyakheda |
| PR | Manawar (?) | EAg | Wheat, Jowar | .. | 33.79 | 152.75 | 7.62 | 15.26 | .. | Hanumantya (manawar) |
| PR | Manawar (2) | EAg | Wheat, Jowar | .. | 23.45 | 147.50 | 21.23 | 31.63 | .. | Khedi(manawar) |
| PR | Manawar (3) | . | Wheat, Jowar | .. | 46.85 | 126.26 | 23.88 | 53.72 | . | Donchya |
| PR | Manawar (5) | EAg | Wheat, Jowar | .. | 143 05 | 433.04 | 55.78 | 90.09 | .. | Ajandiman |
| KR | Manawar (6) | EAg | Wheat, Jowar | . | 24 22 | 257.98 | 56.82 | 59 99 | .. | Loni |
| FP | Manawar (5) | .. | Maize, Jowar | . | 48.20 | 243.70 | 57.63 | 208.52 | .. | Pipalya |
| FP | Manawar (6) | EAg,ED | Maize, Jowar | .. | 53.25 | 472.16 | 23.06 | 57.77 | .. | Jatpur |
| . | .. | . | .. | . | . | Uninhabited | .. | . | | Lodi rajpura |

| स्थानीय कोड नम्बर | ग्राम का नाम | ग्राम का कुल क्षेत्रफल (हैक्टेयर में) | कुल जनसंख्या एवं परिवारों की संख्या | उपलब्ध जन-सुविधाएं (यदि ग्राम में सुविधाएं उपलब्ध नहीं है तो कालम में (–) डैश लगाया गया है और उसके बाद ही कोष्ठक में ग्राम से जितनी दूरी पर सुविधाएं उपलब्ध है मोट तौर पर वह दूरी इस प्रकार दर्ज की गई है -5 कि.मी., 5-10 कि.मी. या 10+कि.मी. Amenities available (if not available within the village, a dash (–) is shown in the column and next to it in brackets, the distance in broad ranges viz -5kms, 5-10kms and 10+kms of the nearest place where the facility is available is given). | | | | | | |
|---|---|---|---|---|---|---|---|---|---|
| | | | | शैक्षणिक | चिकित्सा | पीने का पानी | डाक और तार | बाजार/हाट का दिन/ के दिन यदि कोई हो | संचार व्यवस्था (बस स्टाप रेलवे-स्टेशन, जल-मार्ग) |
| Location code number | Name of Village | Total area of the village (in hectares) | Total population and number of households | Educational | Medical | Drinking water (Potable) | Post and Telegraph | Day or days of the market/ hat, if any | Communications (Bus-stop, railway station, water way). |
| 1 | 2 | 3 | 4 | 5 | 6 | 7 | 8 | 9 | 10 |
| 221 | खरगोन | 488.99 | 600(96) | P(1) | –(–5) | W | –(–5) | –(–5) | –(–5) |
| 222 | हनमत्या (बाकानेर) | 247.47 | 300(39) | –(–5) | –(5–10) | W,N | –(5–10) | –(5–10) | –(5–10) |
| 223 | भिकन्याखेड़ी | 366.47 | 648(105) | P(1) | –(5–10) | R | –(5–10) | –(5–10) | –(5–10) |
| 224 | धनखेड़ी | 393.55 | 665(96) | P(1) | –(5–) | R | –(–5) | –(–5) | –(–5) |
| 225 | बंजारी | 484.42 | 588(87) | P(1) | –(5–10) | W | –(–5) | –(5–10) | –(10+) |
| 226 | कुवाड़ | 1,197.21 | 1,571(219) | P(1) | –(5–10) | W | PO | –(10+) | –(10+) |
| 227 | खेत्या (कुंजर) | 409.00 | 995(142) | P(1) | –(10+) | W | –(–5) | –(10+) | –(10+) |
| 228 | सोंडूल | 546.92 | 989(141) | P(1) | –(5–10) | W,N | –(5–10) | –(10+) | BS |
| 229 | निगरनी | 642.32 | 667(91) | P(1) | –(5–10) | W | –(5–10) | –(5–10) | –(5–10) |
| 230 | बड़गांव | 627.39 | 692(106) | P(1) | –(–5) | W | –(–5) | –(5–10) | –(5–10) |
| 231 | मोराड़ | 690.68 | 1,391(199) | P(1) | –(–5) | W,R,HP | –(–5) | –(5–10) | –(–5) |
| 232 | टेमरनी | 516.20 | 604(94) | P(1) | –(–5) | W | –(–5) | –(5–10) | –(–5) |
| 233 | गोलपुरा | 479.97 | 296(47) | P(1) | –(5–10) | W | –(5–10) | –(5–10) | –(5–10) |
| 234 | टोकी | 822.43 | 2,148(350) | P(1),M(1) | D(1) SMP(1) | W | PO | –(5–10) | BS |
| 235 | ब्राम्हणपुरी | 284.89 | 371(49) | P(1) | –(10+) | W | –(10+) | –(10+) | –(10+) |
| 236 | सुहानी | 517.62 | 888(129) | P(1) | –(+10) | W | –(10+) | –(10+) | –(10+) |
| 237 | जलखा | 886.77 | 1,031(157) | P(1) | –(5–10) | W | –(5–10) | –(5–10) | –(5–10) |
| 238 | अम्बाड़ा | 382.73 | .. | .. | वीरान | .. | .. | .. | .. |
| 239 | लोनारा (सड़क) | 1,087.47 | 2,060(303) | P(1) | –(5–10) | W | –(5–10) | –(5–10) | BS |
| 240 | बागसूल | 167.43 | 292(48) | P(1) | –(5–10) | W | –(5–10) | –(5–10) | –(5–10) |

## Amenities and Land use

## Manawar Tahsil

| ग्राम तक पहुंचने का मार्ग | निकटतम नगर एवं उसकी दूरी (कि. मी. में) | बिजली की सुविधा | मुख्य खाद्यान्न | भूमि उपयोग (अर्थात भूमि उपयोग की विभिन्न किस्मों के क्षेत्र हेक्टेयर में निकटतम दशमलव के दो स्थान तक) Land use (i e area under different types of Land use in hectares rounded up, to 2 decimal places.) | | | | | टिप्पणी धार्मिक ऐतिहासिक अथवा पुरातत्व महत्व के स्थलों सहित | ग्राम का नाम |
|---|---|---|---|---|---|---|---|---|---|---|
| | | | | वन | साधनों से सिंचित | गैर सिंचित | खेती के लिये उपलब्ध बन्जर (गोचर और चारागाहों सहित) | खेती के लिये अनुपलब्ध | | |
| Approach to village | Nearest town and distance (in kms) | Power supply | Staple food | Forest | Irrigated by source | Unirrigated | Culturable waste(including gauchar and groves) | Area not available for cultivation | Remarks including any place of religious, historical or archaeological interest | Name of Village |
| 11 | 12 | 13 | 14 | 15 | 16 | 17 | 18 | 19 | 20 | 2 |
| FP | Manawar(15) | .. | Jowar, Wheat | .. | 49.87 | 231.18 | 69.58 | 138.36 | .. | Khargone |
| FP | Manawar(15) | .. | Jowar, Wheat | .. | 22 94 | 150.69 | 27.59 | 46.25 | .. | Hanmantya (Bakaner) |
| FP | Manawar(16) | .. | Jowar, Wheat | .. | 81.35 | 212 26 | 38.92 | 33 94 | .. | BhikanyaKhedi |
| FP | Manawar(14) | EAg | Jowar, Wheat | .. | 85.38 | 244 17 | 38 23 | 25.57 | .. | Dhan Khedi |
| FP | Manawar(12) | .. | Jowar, Wheat | .. | 21.44 | 285.46 | 50.93 | 126 59 | .. | Banjari |
| FP | Manawar(14) | .. | Jowar, Wheat | .. | 80.18 | 605.89 | 92 (5 | 419 09 | .. | Kuwad |
| FP | Manawar(18) | .. | Jowar, Wheat | .. | 47.73 | 239 74 | 32 96 | 88 57 | .. | Kherwa (Kunjar) |
| KR | Manawar(11) | .. | Jowar, Wheat | .. | 156.53 | 211 52 | 127.02 | 51.85 | .. | Sondul |
| KR | Manawar (8) | .. | Jowar, Wheat | .. | 119.35 | 323.57 | 110.10 | 89 30 | .. | Nigarni |
| KR | Manawar (5) | .. | Jowar, Wheat | .. | 65.14 | 363.34 | 88.80 | 110.11 | .. | Badgaon |
| KR | Manawar (8) | EAg | Jowar, Wheat | .. | 148.89 | 312 41 | 100.20 | 129 18 | .. | Morad |
| KR | Manawar (8) | . | Jowar, Wheat | .. | 65.76 | 305.28 | 75 39 | 69.77 | .. | Temarni |
| KR | Manawar(10) | .. | Jowar, Wheat | .. | 70.55 | 225.19 | 61 28 | 122.95 | .. | Golpura |
| KR | Manawar (5) | EA,EAg | Jowar, Wheat | .. | 173.97 | 326.61 | 129.40 | 192.45 | T(1), N(8), M(7) | Tonki |
| FP | Manaw r(11) | .. | Maize | .. | 12.81 | 192.26 | 25.09 | 44.73 | .. | Bramhanpuri |
| FP | Manawar(12) | .. | Maize | .. | 19.67 | 386 47 | 56.42 | 55.06 | .. | Muhali |
| FP | Manawar(10) | .. | Maize | .. | 35.81 | 550 87 | 62.84 | 237 25 | .. | Jalkhan |
| .. | .. | .. | . | .. | .. | Uninhabited | . | .. | .. | Ambada |
| PR | Manawar (5) | EA | Wheat, Jowar | .. | 134.50 | 777.99 | 92 79 | 82.19 | N(1) | Lonara(Sadak) |
| FP | Manawar (5) | EAg | Wheat, Jowar | .. | 27.72 | 108.69 | 26.92 | 4.10 | .. | Bagsul |

| स्थानीय कोड नम्बर | ग्राम का नाम | ग्राम का कुल क्षेत्रफल (हैक्टेयर में) | कुल जनसंख्या एवं परिवारों की संख्या | उपलब्ध जन-सुविधाए (यदि ग्राम में सुविधाए उपलब्ध नहीं है तो कालम में (–) डैश लगाया गया है और उसके बाद ही कोष्ठक में ग्राम से जितनी दूरी पर सुविधाएं उपलब्ध है मोट तौर पर वह दूरी इस प्रकार दर्ज की गई है -5 कि.मी., 5-10 कि.मी. या 10+कि.मी. Amenities available (if not available within the village, a dash (–) is shown in the column and next to it in brackets, the distance in broad ranges viz -5kms, 5-10kms and 10+kms of the nearest place where the facility is available is given). | | | | | | |
|---|---|---|---|---|---|---|---|---|---|
| | | | | शैक्षणिक | चिकित्सा | पीने का पानी | डाक और तार | बाजार/हाट का दिन/ के दिन यदि कोई हो | संचार व्यवस्था (बस स्टाप रेलवे-स्टेशन, जल-मार्ग) |
| Location code number | Name of Village | Total area of the village (in hectares) | Total population and number of households | Educational | Medical | Drinking water (Potable) | Post and Telegraph | Day or days of the market/ hat, if any | Communications (Bus-stop, railway station, water way). |
| 1 | 2 | 3 | 4 | 5 | 6 | 7 | 8 | 9 | 10 |
| 241 | सनमोड़ | 208.24 | 461(67) | P(1) | –(–5) | W | –(–5) | –(–5) | –(–5) |
| 242 | जेहड़ी | 348.80 | 577(94) | P(1) | –(5–10) | W | –(5–10) | –(5–10) | –(5–10) |
| 243 | भमोरी | 509.14 | 361(53) | P(1) | –(5–10) | W | –(5–10) | –(5–10) | –(5–10) |
| 244 | खड़की | 820.26 | 1,098(166) | P(1) | –(5–10) | W | –(5–10) | –(5–10) | –(5–10) |
| 245 | बापड़ूद | 349.55 | 537(89) | P(1) | –(5–10) | W | –(5–10) | –(5–10) | –(5–10) |
| 246 | चाकड़ूद | 436.09 | 390(59) | P(1) | –(–5) | W | –(–5) | –(10+) | BS |
| 247 | अवन्दामान | 1,654.87 | 2 722(398) | P(1), M(1) | D(1) | W | PO | –(5–10) | BS |
| 248 | मोतापुरी | 622.58 | 768(104) | P(1) | –(–5) | W | –(–5) | –(–5) | –(5–10 |
| 249 | खेड़ी खुर्द | 101.21 | .. | वीरान | .. | .. | .. | .. | .. |
| 250 | देवरा | 313.48 | 454(61) | P(1) | –(–5) | W | –(–5) | –(–5) | –(–5) |
| 251 | उदियापुर | 496.78 | 756(108) | P(1) | –(–5) | W | –(–5) | –(–5) | –(–5) |
| 252 | खन्डलोई | 850.14 | 1,101(165) | P(1), M(1) | –(10+) | W | PO | Wednesday | –(10+) |
| 253 | अंडियाव | 367.23 | 247(34) | P(1) | –(–5) | W | –(–5) | –(–5) | –(–5) |
| 254 | अवगाल | 335.58 | 478(73) | P(1) | –(5–10) | W | –(5–10) | –(10+) | –(5–10) |
| 255 | वीराखान | 717.52 | 681(114) | P(1) | –(5–10) | W | –(5–10) | – 10+) | –(5–10) |
| 256 | बोरलाय | 781.30 | 876(137) | P(1) | –(–5) | W, N | –(–5) | –(10+) | –(–5) |
| 257 | पिपलया खुर्द | 342.20 | 108(13) | –(–5) | –(10+) | W | –(5–10) | –(5–10) | (10+) |
| 258 | टेमरिया | 537.03 | 1,027(162) | P(1) | –(5–10) | W | –(–5) | –(–5) | –(5–10) |
| 259 | राजूखेड़ी | 450.91 | 703(98) | P(1) | –(10+) | W | –(5–10) | –(5–10) | –(10+) |
| 260 | सान | 429.74 | 521(72) | P(1) | –(10+) | W | –(–5) | –(–5) | (10+) |

## Amenities and Land use

## Manawar Tahsil

| गाम तक पहुंचने का मार्ग | निकटतम नगर एवं उसकी दूरी (कि. मी. में) | बिजली की सुविधा | मुख्य आधार | भूमि उपयोग (अर्थात भूमि उपयोग की विभिन्न किस्मों के क्षेत्र हेक्टेयर में निकटतम दशमलव के दो स्थान तक) Land use (i e area under different types of Land use in hectares rounded up, to 2 decimal places.) | | | | | टिप्पणी धार्मिक ऐतिहासिक अथवा पुरातत्व महत्व के स्थलों सहित | गाम का नाम |
|---|---|---|---|---|---|---|---|---|---|---|
| | | | | वन | साधनों से सिंचित | गैर सिंचित | खेती के लिये उपलब्ध बन्जर (गोचर और बारागाहों सहित) | खेती के लिये अनुपलब्ध | | |
| Approach to village | Nearest town and distance (in kms) | Power supply | Staple food | Forest | Irrigated by source | Unirrigated | Culturable waste(including gauchar and groves) | Area not available for cultivation | Remarks including any place of religious, historical or archaeological interest | Name of Village |
| 11 | 12 | 13 | 14 | 15 | 16 | 17 | 18 | 19 | 20 | 2 |
| FP | Manawar (4) | .. | Wheat, Jowar | .. | 56.06 | 90.86 | 18.27 | 43.05 | .. | Sanmod |
| KR | Manawar(12) | .. | Wheat, Jowar | .. | 25.57 | 260.20 | 42.76 | 20.27 | .. | Jehdi |
| KR | Manawar(12) | .. | Wheat, Jowar | 179.85 | 21,78 | 201.43 | 64.03 | 42.05 | .. | Bhamori |
| PR | Manawar(16) | .. | Jowar, Wheat | .. | 56.00 | 544.47 | 88.56 | 131.23 | .. | Khadki |
| KR | Manawar(8) | EAg | Jowar, Maize | .. | 29.95 | 195.66 | 32.89 | 91.05 | .. | Bapdud |
| PR | Manawar (14) | .. | Jowar, Maize | .. | 4.43 | 281.30 | 81.34 | 69.02 | .. | Chakdud |
| PR | Manawar (10) | ED, EAg | Jowar, | .. | 105,96 | 1,017.18 | 138.39 | 393.34 | N(2) | Awldaman |
| KR | Manawar (12) | .. | Jowar, Maize | 108.52 | 25.42 | 370.02 | 71.34 | 47.28 | .. | Sitapuri |
| .. | .. | .. | .. | .. | .. Uninhabited | | .. | .. | .. | Khedi Khurd |
| KR | Manawar (13) | .. | Jowar Wheat | .. | 18.37 | 216.10 | 33.28 | 45.73 | .. | Dewara |
| KR | Manawar (14) | .. | Jowar Wheat | 0.32 | 12.96 | 374.14 | 84.29 | 25.07 | .. | Udiyapura |
| KR | Manawar (20) | .. | Jowar Wheat | .. | 63.88 | 565.10 | 100.87 | 120.29 | N(1) | Khandlai |
| KR | Manawar (21) | .. | Maize Jowar | .. | 8 84 | 222.25 | 27.74 | 108.40 | .. | Andiyab |
| KR | Manawar (18) | .. | Maize Jowar | .. | 9.71 | 180.72 | 58 46 | 86 69 | .. | Avral |
| KR | Manawar (21) | .. | Maize Jowar | 153.98 | 3.54 | 398.08 | 56.78 | 105.04 | | Chirakhan |
| FP | Manawar (14) | .. | Maize Jowar | .. | 14.36 | 535.16 | 95.12 | 136.66 | .. | Borlai |
| FP | Manawar (22) | .. | Maize Jowar | .. | 2.88 | 307.10 | 12.52 | 19.70 | .. | Pipalaya Khurd |
| KR | Manawar (19) | .. | Maize Jowar | 0.49 | 9.96 | 461.15 | 29.07 | 36.36 | M(1) | Temriya |
| KR | Manawar (20) | .. | Maize Jowar | 50 00 | 6.61 | 308.51 | 58.93 | 26.86 | M(1) | Raju Khedi |
| KR | Manawar (17) | .. | Maize | 63.09 | 7.14 | 311.70 | 28.26 | 19.55 | .. | Sala |

| स्थानीय कोड नम्बर | ग्राम का नाम | ग्राम का कुल क्षेत्रफल (हैक्टेयर में) | कुल जनसंख्या एवं परिवारों की संख्या | उपलब्ध जन-सुविधाएं (यदि ग्राम में सुविधाएं उपलब्ध नहीं है तो कालम में (–) डैश लगाया गया है और उसके बाद ही कोष्ठक में ग्राम से जितनी दूरी पर सुविधाएं उपलब्ध है मोट तौर पर वह दूरी इस प्रकार दर्ज की गई है -5 कि.मी., 5-10 कि.मी. या 10+कि.मी. Amenities available (if not available within the village, a dash (–) is shown in the column and n xt to it in brackets, the d stance in broad ranges viz -5kms, 5-10kms and 10+kms of the nearest place where the facility is ava.lable is given). | | | | | | |
|---|---|---|---|---|---|---|---|---|---|
| Location code number | Name of Village | Total area of the village (in hectares) | Total population and number of households | शैक्षणिक Educational | चिकित्सा Medical | पीने का पानी Drinking water (Potable) | डाक और तार Post and Telegraph | बाजार/हाट का दिन/ के दिन यदि कोई हो Day or days of the market/ hat, if any | संचार व्यवस्था (बस स्टाप रेलवे-स्टेशन, जल-मार्ग) Communications (Bus-stop, railway station, water way) |
| 1 | 2 | 3 | 4 | 5 | 6 | 7 | 8 | 9 | 10 |
| 261 | डोंगला | 194.39 | 274(37) | –(–5) | –(5–10) | W | –(5–10) | –(5–10) | –(5–10) |
| 262 | आमसी | 614.11 | 827(119) | P(1) | –(5–10) | W | –(5–10) | –(5–10) | –(5–10) |
| 263 | पाड़ला | 330.91 | 612(87) | P(1) | –(5–10) | W | –(5–10) | –(5–10) | –(5–10) |
| 264 | बुहारला | 758.93 | 928(143) | P(1) | –(5–10) | W | –(5–10) | –(5–10) | –(5–10) |
| 265 | मालपुरा | 206.13 | .. | .. | वीरान | .. | .. | .. | .. |
| 266 | खैरवा | 584.42 | 726(103) | P(1) | –(10+) | W,N | –(–5) | –(–5) | –(10+) |
| 267 | दसाई | 437.78 | 628(88) | P(1) | –(10+) | W | –(5–10) | –(10+) | –(10+) |
| 268 | पेटलावद | 526.95 | 1,103(146) | P(1) | –(10+) | W,HP | –(5–10) | –(10+) | –(10+) |
| 269 | भानपुरा | 463.49 | 551(71) | P(1),M(1) | –(10+) | W | –(5–10) | –(10+) | –(10+) |
| 270 | सुलीखरडी | 936.44 | 604(96) | P(1) | –(5–10) | W,N | –(–5) | –(5–10) | –(–5) |
| 271 | कलोलदड़ | 663.45 | 607(98) | P(1) | –(5–10) | W,N | –(–5) | –(5–10) | –(5–10) |
| 272 | बेलाली | 241.78 | 140(21) | –(–5) | –(5–10) | W,R | –(–5) | –(5–10) | –(5–10) |
| 273 | रालामंडल | 351.91 | 752(109) | P(1) | –(5–10) | W | –(5–10) | –(5–10) | –(5–10) |
| 274 | उखलदा | 846.50 | 1,197(169) | P(1) | –(–5) | W | –(–5) | –(–5) | BS |
| 275 | फरमपुरा | 210.80 | 166(19) | –(–5) | –(–5) | N | –(–5) | –(–5) | –(–5) |
| 276 | बेचकुवाँ | 609.54 | 435(66) | P(1) | –(5–10) | W | –(5–10) | –(5–10) | –(5–10) |
| 277 | कछादड़ | 619.58 | 614(83) | P(1) | –(5–10) | W | –(5–10) | –(5–10) | –(5–10) |
| 278 | चौकी | 423.02 | 652(90) | P(1) | –(–5) | W | –(–5) | –(–5) | –(–5) |
| 279 | भमोरी | 198.66 | 217(32) | –(–5) | –(–5) | W | –(–5) | –(–5) | –(–5) |
| 280 | कोरिया | 371.93 | 269(41) | P(1) | –(5–10) | W | –(5–10) | –(5–10) | –(–5) |

**Amenities and Land use** **Manawar Tahsil**

| ग्राम तक पहुंचने का मार्ग | निकटतम नगर एवं उसकी दूरी (कि.मी. में) | बिजली की सुविधा | मुख्य खाद्यान्न | भूमि उपयोग (अर्थात भूमि उपयोग की विभिन्न किस्मों के क्षेत्र हेक्टेयर में निकटतम दशमलव के दो स्थान तक) Land use (i e area under different types of Land use in hectares rounded up, to 2 decimal places.) | | | | | टिप्पणी धार्मिक ऐतिहासिक अथवा पुरातत्व महत्व के स्थलों सहित | ग्राम का नाम |
|---|---|---|---|---|---|---|---|---|---|---|
| | | | | वन | साधनों से सिंचित | गैर सिंचित | खेती के लिये उपलब्ध बन्जर (गोचर और बारागाहों सहित) | खेती के लिये अनुपलब्ध | | |
| Approach to village | Nearest town and distance (in kms) | Power supply | Staple food | Forest | Irrigated by source | Unirrigated | Culturable waste(including gauchar and groves) | Area not available for cultivation | Remarks including any place of religious, historical or archaeological interest | Name of Village |
| 11 | 12 | 13 | 14 | 15 | 16 | 17 | 18 | 19 | 20 | 2 |
| FP | Manawar (35) | .. | Maize, Jowar | .. | 19.31 | 155.80 | 9.27 | 10.01 | .. | Dongla |
| FP | Manawar (33) | .. | Wheat, Jowar | 113.57 | 19.55 | 449.15 | 17.42 | 14.42 | .. | Amsi |
| FP | Manawar (34) | .. | Wheat, Jowar | 25.96 | 9,65 | 263.08 | 24.94 | 7.28 | .. | Padla |
| FP | Manawar (33) | .. | Wheat. Jowar | .. | 50.73 | 569.91 | 110,41 | 27.88 | .. | Buharla |
| .. | .. | .. | . | .. | .. | Uninhabited | . | .. | .. | Malpura |
| FP | Manawar (18) | .. | Jowar, Maize | .. | 30.06 | 397.97 | 54.97 | 101.42 | .. | Kherwa |
| FP | Manawar (15) | .. | Jowar, Maize | .. | 34 96 | 276.01 | 49.25 | 77.56 | .. | Dasai |
| FP | Manawar (12) | .. | Jawar, Maize | .. | 42.00 | 320.78 | 44.55 | 119.62 | .. | Petlawad |
| KR | Manawar (14) | .. | Jowar, Maize | .. | 36.49 | 224.55 | 29.88 | 172.57 | .. | Bhanpura |
| FP | Manawar (17) | .. | Jowar, Wheat | .. | 30.19 | 444.56 | 94.16 | 367.53 | .. | Sulibardi |
| FP | Manawar (18) | .. | Jowar, Wheat | . | 24 95 | 330.84 | 69.99 | 237.67 | .. | Kalalda |
| FP | Manawar (20) | .. | Jowar, Wheat | .. | 9.70 | 155.19 | 33.25 | 43.64 | .. | Belali |
| FP | Manawar (22) | .. | Jowar, Wheat | .. | 22.99 | 274.24 | 37.64 | 17.04 | .. | Ralamandal |
| KR | Manawar (22) | .. | Jowar, Wheat | .. | 76.93 | 515.34 | 64.72 | 189.51 | .. | Ukhalda |
| FP | Manawar (23) | .. | Jowar, Wheat | 66.58 | 0 30 | 95 48 | 14.51 | 33 93 | .. | Faraspura |
| FP | Manawar (25) | .. | Jawar, Wheat | .. | 18.98 | 256.17 | 41.46 | 292.93 | .. | Bechkuwa |
| FP | Manawar (28) | .. | Jowar, Wheat | .. | 36.53 | 375.19 | 62.04 | 145.82 | .. | Kachhadad |
| FP | Manawar (21) | .. | Jowar, Wheat | .. | 28.06 | 334.99 | 82.66 | 27.31 | .. | Chauki |
| FP | Manawar (22) | .. | Jowar, Wheat | .. | 24.30 | 122.95 | 23.06 | 28.35 | .. | Bhamori |
| FP | Manawar (20) | .. | Jowar, Wheat | .. | 18.41 | 281.56 | 42.66 | 29·30 | .. | Koria |

| स्थानीय कोड नम्बर | ग्राम का नाम | ग्राम का कुल क्षेत्रफल (हैक्टेयर में) | कुल जनसंख्या एवं परिवारों की संख्या | उपलब्ध जन-सुविधाएं (यदि ग्राम में सुविधाएं उपलब्ध नहीं है तो कालम में (–) डैश लगाया गया है और उसके बाद ही कोष्ठक में ग्राम से जितनी दूरी पर सुविधाएं उपलब्ध है मोट तौर पर वह दूरी इस प्रकार दर्ज की गई है –5 कि.मी., 5-10 कि.मी. या 10+कि.मी. Amenities available (if not available within the village, a dash (–) is shown in the column and next to it in brackets, the distance in broad ranges viz -5kms, 5-10kms and 10+kms of the nearest place where the facility is available is given). | | | | | | |
|---|---|---|---|---|---|---|---|---|---|
| | | | | शैक्षणिक | चिकित्सा | पीने का पानी | डाक और तार | बाजार/हाट का दिन/ के दिन यदि कोई हो | संचार व्यवस्था (बस स्टाप रेलवे-स्टेशन, जल-मार्ग) |
| Location code number | Name of Village | Total area of the village (in hectares) | Total population and number of households | Educational | Medical | Drinking water (Potable) | Post and Telegraph | Day or days of the market/ hat, if any | Communications (Bus-stop, railway station, water way). |
| 1 | 2 | 3 | 4 | 5 | 6 | 7 | 8 | 9 | 10 |
| 281 | धनोरा | 494.08 | 750(102) | –(–5) | –(–5) | W | –(–5) | –(–5) | –(–5) |
| 282 | उपड़ी | 367.66 | 363(45) | –(–5) | –(5–10) | R | –(5–10) | –(5–10) | –(–5) |
| 283 | मन्डावदा | 564.15 | 1,082(156) | P(1) | –(5–10) | W | –(5–10) | –(5–10) | –(5–10) |
| 284 | सावला खेड़ी | 145.09 | 245(45) | –(–5) | –(5–10) | W | –(5–10) | –(5–10) | –(5–10) |
| 285 | आडा बर्डा | 114.48 | 221(33) | –(–5) | –(5–10) | W | –(5–10) | –(5–10) | –(5–10) |
| 286 | पीपल्या मोटा | 405.33 | 727(101) | P(1) | –(–5) | W,R | –(–5) | –(–5) | –(–5) |
| 287 | बड़िया | 494.03 | 875(114) | P(1) | –(5–10) | W,R | –(5–10) | –(5–10) | –(5–10) |
| 288 | ममलावद | 218.28 | 393(53) | P(1) | –(–5) | R | –(–5) | –(–5) | –(–5) |
| 289 | जामन्यामोटा | 378.01 | 266(39) | –(–5) | –(–5) | W | –(–5) | –(–5) | –(–5) |
| 290 | आमदड़ | 182.12 | .. | .. | वीरान | .. | .. | .. | .. |
| 291 | मोरखन्द | 278.66 | 433(63) | –(5–10) | –(5–10) | W | –(5–10) | –(5–10) | –(5–10) |
| 292 | कगोदिया | 824.10 | 380(57) | P(1) | –(5–10) | W,N | –(5–10) | –(5–10) | –(5–10) |
| 293 | पाठा छोटी | 398.26 | 122(20) | –(–5) | –(5–10) | W | –(5–10) | –(5–10) | –(5–10) |
| 294 | ढेकली | 248.43 | 210(31) | –(–5) | –(–5) | N | –(–5) | –(–5) | –(–5) |
| 295 | पाठा मोटी | 251.73 | 247(47) | –(–5) | –(5–10) | W | –(5–10) | –(5–10) | –(5–10) |
| 296 | निरगुड़िया (गिरमुल्ला | 91.17 | 49(7) | –(–5) | –(5–10) | W | –(5–10) | –(5–10) | –(5–10) |
| 297 | चिकली | 91.05 | .. | .. | वीरान | .. | .. | .. | .. |
| 298 | मालबिहार | 170.29 | 261(31) | –(–5) | –(5–10) | C | –(5–10) | –(5–10) | –(5–10) |
| 299 | उमरबंद खुर्द | 214.02 | 528(69) | P(1) | –(–5) | W | –(–5) | –(–5) | –(–5) |
| 300 | उमरबद कलां | 454.42 | 1,402(257) | P(1),M(1) PUC(1) | PHC(1) | HP,W,N | PO | Saturday | –(10+) |

## Amenities and Land use

## Manawar Tahsil

| ग्राम तक पहुंचने का मार्ग | निकटतम नगर एवं उसकी दूरी (कि.मी. में) | बिजली की सुविधा | मुख्य खाद्यान्न | भूमि उपयोग (अर्थात भूमि उपयोग की विभिन्न किस्मों के क्षेत्र हेक्टेयर में निकटतम दशमलव के दो स्थान तक) Land use (i e area under different types of Land use in hectares rounded up, to 2 decimal places.) | | | | | टिप्पणी धार्मिक ऐतिहासिक अथवा पुरातत्व महत्व के स्थलों सहित | ग्राम का नाम |
|---|---|---|---|---|---|---|---|---|---|---|
| | | | | वन | साधनों से सिंचित | गैर सिंचित | खेती के लिये उपलब्ध बन्जर (गोचर और बागाहों सहित) | खेती के लिये अनुपलब्ध | | |
| Approach to village | Nearest town and distance (in kms) | Power supply | Staple food | Forest | Irrigated by source | Unirrigated | Culturable waste(including gauchar and groves) | Area not available for cultivation | Remarks including any place of religious, historical or archaeological interest | Name of Village |
| 11 | 12 | 13 | 14 | 15 | 16 | 17 | 18 | 19 | 20 | 2 |
| KR | Manawar(20) | .. | Wheat, Jowar | .. | 45.87 | 289.01 | 53.92 | 105.28 | .. | Dhanora |
| KR | Manawar(22) | .. | Wheat, Jowar | .. | 20.48 | 191.89 | 38.21 | 117.08 | .. | Upadi |
| FP | Manawar(32) | .. | Wheat, Jowar | 116.75 | 15.19 | 378.11 | 18.40 | 35.70 | .. | Mandawda |
| FP | Manawar(31) | . | Wheat, Jowar | .. | 5.18 | 119.89 | 7 85 | 12 17 | .. | Sawla Khedi |
| FP | Manawar(30) | .. | Maize, Jowar | .. | 2 00 | 92 51 | 12 64 | 7.33 | .. | Adabarda |
| FP | Manawar(28) | .. | Jowar, Wheat | .. | 24.66 | 329.86 | 15.18 | 35.63 | .. | Pipalyamota |
| FP | Manawar(30) | .. | Jowar, Wheat | .. | 14.33 | 440 30 | 7.47 | 31 93 | .. | Badia |
| FP | Manawar(30) | .. | Jowar, Wheat | .. | 15.55 | 179.39 | 4.59 | 18.75 | .. | Mam awad |
| FP | Manawar(38) | .. | Jowar, Wheat | .. | 6.00 | 308.69 | 39 35 | 23 97 | .. | Jamanyamota |
| .. | .. | .. | .. | .. | | Uninhabited | .. | .. | .. | Amdad |
| FP | Manawar(34) | .. | Jowar, Wheat | 205 88 | 1 11 | 48 86 | 0 42 | 22.39 | .. | Morkhal |
| FP | Manawar(35) | .. | Jowar, Wheat | 636.85 | 4.94 | 147 45 | 1 20 | 33 66 | .. | Karondiya |
| FP | Dhamnod(35) | .. | Jowar, Wheat | 324.45 | 2.02 | 54.84 | 2 77 | 14.18 | .. | Patha Chhoti |
| FP | Manawar(27) | .. | Jowar, Wheat | 186.65 | 0.40 | 45 69 | 0 89 | 14 80 | .. | Dhekli |
| FP | Dhamnod(35) | .. | Jowar, Wheat | 193.27 | 1 01 | 50 19 | 0 20 | 7 06 | .. | Patha Moti |
| FP | Dhamnod(28) | .. | Maize, Jowar | 44.29 | 2 02 | 40 20 | | 4 66 | | Nirgudiya (Girgulla) |
| .. | .. | .. | .. | .. | | Uninhabited | .. | .. | .. | Chikli |
| FP | Dhamnod(96) | .. | Maize, Jowar | 80.48 | 9.42 | 58.27 | 4.99 | 17.13 | .. | Malbihar |
| FP | Manawar(31) | .. | Jowar, Wheat | .. | 35.26 | 135.93 | 28.87 | 13.96 | .. | Umarband Khurd |
| FP | Dhamnod(20)ED,EAg | | Jowar, Wheat | .. | 78.55 | 260.03 | 50.68 | 65.16 | N(15),M(4) | Umarband Kalan |

| स्थानिक कोड नम्बर | गाव का नाम | ग्राम का कुल क्षेत्रफल (हेक्टेयर में) | कुल जनसंख्या एवं परिवारों की संख्या | उपलब्ध जन-सुविधाएं (यदि ग्राम में सुविधाएं उपलब्ध नहीं है तो कालम में (–) डैश लगाया गया है और उसके बाद ही कोष्ठक में ग्राम से जितनी दूरी पर सुविधाएं उपलब्ध है मोट तौर पर वह दूरी इस प्रकार दर्ज की गई है -5 कि.मी., 5-10 कि.मी. या 10+कि.मी. Amenities available (if not available within the village, a dash (–) is shown in the column and next to it in brackets, the distance in broad ranges viz -5kms, 5-10kms and 10+kms of the nearest place where the facility is available is given). | | | | | | |
|---|---|---|---|---|---|---|---|---|---|
| Location code number | Name of Village | Total area of the village (in hectares) | Total population and number of households | शैक्षणिक Educational | चिकित्सा Medical | पीने का पानी Drinking water (Potable) | डाक और तार Post and Telegraph | बाजार/हाट का दिन/ के दिन यदि कोई हो Day or days of the market/ hat, if any | संचार व्यवस्था (बस स्टाप रेलवे-स्टेशन, जल-मार्ग) Communications (Bus-stop, railway station, water way). |
| 1 | 2 | 3 | 4 | 5 | 6 | 7 | 8 | 9 | 10 |
| 301 | खोड़ी मोली | 556.49 | 199(34) | -(-5) | -(-5) | HP,W | -(-5) | -(-5) | -(-5) |
| 302 | धोली बावड़ी | 237.91 | 274(39) | P(1) | -(5-10) | W | -(5-10) | -(5-10) | -(5-10) |
| 303 | मादयापुरा | 244.74 | .. | .. | बीरान | .. | .. | .. | .. |
| 304 | लवाणी | 753.07 | 1,073(138) | P(1) | -(-5) | HP,W | -(-5) | -(-5) | BS |
| 305 | निलादापुर | 162.83 | 399(7) | P(1) | -(5-10) | W,R | -(5-10) | -(5-10) | -(5-10) |
| 306 | मुराणी | 352.83 | 624(97) | P(1) | -(5-10) | W | -(5-10) | -(5-10) | -(5-10) |
| 307 | पालरिया | 366.81 | 321(57) | -(-5) | -(5-10) | W | -(5-10) | -(5-10) | -(-5) |
| 308 | तिकरदिया | 111.55 | 285(37) | -(-5) | -(5-10) | W | -(5-10) | -(5-10) | -(5-10) |
| 309 | माकलदा | 435.52 | 335(59) | P(1) | -(-5) | W | -(-5) | -(-5) | BS |
| 310 | करोदिया मोड़ा | 796.54 | 872(125) | P(1) | -(5-10) | W | -(5-10) | -(5-10) | -(-5) |
| 311 | जामन्या खुर्द | 293.77 | 407(53) | P(1) | -(-5) | W | -(-5) | -(-5) | -(-5) |
| 312 | उटाकद | 843.05 | 1,113(164) | P(1) | -(10+) | W | -(-5) | -(10+) | -(-5) |
| 313 | बंजारी | 312.67 | 482(72) | P(1) | -(5-10) | W | -(-5) | -(5-10) | -(5-10) |
| 314 | लूहेरा बुजुर्ग | 807.41 | 1,933(290) | P(1),M(1) | D(1) | W | PO | -(5-10) | -(5-10) |
| 315 | गोमाधामा | 1,464.61 | 1,892(254) | P(1) | -(5-10) | W | -(5-10) | -(5-10) | -(5-10) |
| 316 | इब्राहिमपुरा | 153.19 | 202(27) | -(-5) | -(-5) | R | -(-5) | -(-5) | -(-5) |
| 317 | वालीपुर | 436.20 | 275(36) | -(-5) | -(-5) | W | -(-5) | -(5-10) | -(5-10) |
| 318 | दाभड़ | 1,113.44 | 2,039(286) | P(1) | -(-5) | W | -(-5) | Wednesday | -(5-10) |
| 319 | बिरमपुरा | 375.01 | 589(87) | P(1) | -(10+) | W | -(-5) | -(-5) | -(-5) |
| 320 | रहमानपुरा | 383.32 | 157(26) | P(1) | -(-5) | W | -(-5) | -(-5) | -(-5) |

**Amenities and Land use** **Manawar Tahsil**

| ग्राम तक पहुंचने का मार्ग | निकटतम नगर एवं उसकी दूरी (कि. मी. में) | बिजली की सुविधा | मुख्य खाद्यान्न | भूमि उपयोग (अर्थात भूमि उपयोग की विभिन्न किस्मों के क्षेत्र हेक्टेयर में निकटतम दशमलव के दो स्थान तक) Land use (i e area under different types of Land use in hectares rounded up, to 2 decimal places.) | | | | | टिप्पणी धार्मिक ऐतिहासिक अथवा पुरातत्व महत्व के स्थलों सहित | ग्राम का नाम |
|---|---|---|---|---|---|---|---|---|---|---|
| | | | | वन | साधनों से सिंचित | गैर सिंचित | खेती के लिये उपलब्ध बन्जर (गोचर और बागाहों सहित) | खेती के लिये अनुपलब्ध | | |
| Approach to village | Nearest town and distance (in kms) | Power supply | Staple food | Forest | Irrigated by source | Unirrigated | Culturable waste(including gauchar and groves) | Area not available for cultivation | Remarks including any place of religious, historical or archaeological interest | Name of Village |
| 11 | 12 | 13 | 14 | 15 | 16 | 17 | 18 | 19 | 20 | 2 |
| FP | Dhamnod (22) | .. | Wheat, Jowar | 432.66 | 5.04 | 80.47 | 21.75 | 16.57 | .. | Khodi Mali |
| FP | Dhamnod (25) | .. | Wheat, Jowar | .. | 7.36 | 71.79 | 15.46 | 143.30 | .. | Dholi Bawdi |
| .. | .. | .. | .. | .. | .. | Uninhabited | .. | .. | .. | Madayapura |
| PR | Dhamnod (20) | EAg | Wheat, Jowar | 6.07 | 79.40 | 467.68 | 82.69 | 117.23 | .. | Lawani |
| KR | Dhamnod (22) | .. | Wheat, Jowar | .. | 19.44 | 97.94 | 17.59 | 27.86 | .. | Nildapur |
| FP | Dhamnod (17) | .. | Wheat, Jowar | .. | 40.57 | 210.68 | 42.11 | 59.47 | .. | Surani |
| KP | Dhamnod (21) | .. | Wheat, Jowar | .. | 40.86 | 184.48 | 46.27 | 95.20 | .. | Panjariya |
| FP | Dhamnod (18) | .. | Wheat, Jowar | .. | 12.19 | 73.05 | 12.78 | 13.53 | . | Tibardiya |
| FP | Dhamnod (18) | .. | Wheat, Jowar | .. | 81.76 | 213.89 | 42.90 | 96.97 | N(2), M(1) | Sakalda |
| FP | Dhamnod (18) | .. | Wheat, Jowar | .. | 28.43 | 413.86 | 106.52 | 247.73 | .. | Karondiya mota |
| FP | Dhamnod (18) | .. | Wheat, Jowar | .. | 30.15 | 132.72 | 69.22 | 61.68 | .. | Jamana Khurd |
| FP | Dharampuri(19) | .. | Wheat, Jowar | . | 139.06 | 446.39 | 91.44 | 166.16 | . | Utawad |
| FP | Dharampuri(18) | .. | Wheat, Jowar | .. | 51.44 | 166.87 | 34.44 | 59.92 | .. | Banjari |
| FP | Dharampuri(16) | .. | Wheat, Jowar | .. | 168.50 | 413.38 | 94.23 | 130.30 | N(8),M(12), T(1) | Lunhera Buzurg |
| FP | Dharampuri(10) | .. | Wheat, Jowar | .. | 185.86 | 591.76 | 595.79 | 91.20 | .. | Ramadhama |
| EP | Dharampuri(9) | .. | Wheat, Jowar | .. | 30.69 | 89.87 | 22.93 | 9.70 | .. | Ibrahimpura |
| FF | Dharampuri(10) | .. | Wheat, Jowar | .. | 33 63 | 303 67 | 53.80 | 45.10 | .. | Balipur |
| FP | Dharampuri (7) | EAg | Wheat, Jowar | .. | 230.13 | 650.72 | 129.67 | 102.92 | N(1) | Dabhad |
| KR | Dharampuri(14) | .. | Wheat, Jowar | .. | 44.95 | 231.83 | 43.58 | 54.65 | .. | Birampura |
| PR | Dharampuri(10) | EAg | Wheat, Jowar | 6.33 | 67.91 | 193.01 | 51.46 | 64.61 | .. | Rehmanpura |

| स्थानीय कोड नम्बर Location code number | ग्राम का नाम Name of Village | ग्राम का कुल क्षेत्रफल (हैक्टेयर में) Total area of the village (in hectares) | कुल जनसंख्या एवं परिवारों की संख्या Total population and number of households | उपलब्ध जन-सुविधाएं (यदि ग्राम में सुविधाएं उपलब्ध नहीं है तो कालम में (–) डैश लगाया गया है और उसके बाद ही कोष्ठक में ग्राम से जितनी दूरी पर सुविधाएं उपलब्ध है मोट तौर पर वह दूरी इस प्रकार दर्ज की गई है -5 कि.मी., 5-10 कि.मी. या 10+कि.मी. Amenities available (if not available within the village, a dash (–) is shown in the column and next to it in brackets, the distance in broad ranges viz -5kms, 5-10kms and 10+kms of the nearest place where the facility is available is given). | | | | | | |
|---|---|---|---|---|---|---|---|---|---|
| | | | | शैक्षणिक Educational | चिकित्सा Medical | पीने का पानी Drinking water (Potable) | डाक और तार Post and Telegraph | बाजार/हाट का दिन/के दिन यदि कोई हो Day or days of the market/hat, if any | संचार व्यवस्था (बस स्टाप रेलवे-स्टेशन, जल-मार्ग) Communications (Bus-stop, railway station, water way). |
| 1 | 2 | 3 | 4 | 5 | 6 | 7 | 8 | 9 | 10 |
| 321 | सालेपुर खेड़ी | 143.58 | 333(54) | –(–5) | –(5–10) | W | –(–5) | –(–5) | –(–5) |
| 322 | बायखेड़ा | 648.78 | 943(105) | P(1) | –(5–10) | W,R | –(–5) | –(5–10) | –(–5) |
| 323 | इमकपुर खेडी | 536.73 | 660(79) | P(1) | –(5–10) | W | –(–5) | –(5–10) | –(5–10) |
| 324 | ठनगांव | 234.98 | 597(77) | P(1) | –(–5) | R | –(–5) | –(–5) | BS |
| 325 | त्रिपवी | 886.57 | 1,525(233) | P(1),M(1) | –(5–10) | W | PO | –(5–10) | BS |
| 326 | किशनपुरखेड़ी | 88.91 | 439(68) | P(1) | –(–5) | R | –(–5) | –(–5) | –(–5) |
| 327 | अमलाधा | 209.23 | 400(66) | P(1) | –(5–10) | R | –(–5) | –(5–10) | –(–5) |
| 328 | राजपुरा | 220.68 | 124(16) | –(–5) | –(5–10) | R | –(–5) | –(5–10) | –(–5) |
| 329 | मरयगांव | 536.59 | 310(46) | –(–5) | –(5–10) | R | –(5–10) | –(5–10) | –(5–10) |
| 330 | टवलाई बुजुर्ग | 384.25 | 1,303(202) | P(1),M(1) | –(5–10) | W,N | PO | –(5–10) | BS |
| 331 | टवलाई खुर्द | 359.45 | 429(75) | P(1) | –(5–10) | W | –(–5) | –(–5) | –(–5) |
| 332 | कोठड़ा | 766.40 | 1,159(190) | P(1),M(1) | –(5–10) | W,N | –(–5) | –(–5) | –(–5) |
| 333 | देवलरा | 554.29 | 1,113(155) | P(1),M(1) | –(–5) | W | –(5–10) | –(–5) | BS |
| 334 | गोगावा | 351.39 | 570(81) | P(1) | –(5–10) | R | –(5–10) | –(5–10) | –(5–10) |
| 335 | महापुरा | 413.46 | 460(66) | P(1) | –(5–10) | W | –(–5) | –(–5) | –(–5) |
| 336 | बगाड़ी | 124.64 | 489(64) | P(1) | –(5–10) | W | –(5–10) | –(5–10) | –(–5) |
| 337 | एकलरा बुजुर्ग | 1414.41 | 585(83) | P(1) | –(–5) | W | –(–5) | –(–5) | BS |
| 338 | सुलगांव | 515.09 | 328(60) | P(1) | –(5–10) | R | –(5–10) | –(5–10) | –(–5) |
| 339 | खतड़गांव | 243.40 | 363(58) | P(1) | –(5–10) | R | –(5–10) | –(5–10) | –(–5) |
| 340 | देड़गाव | 663.61 | 854(104) | P(1) | –(5–10) | W,HP | –(–5) | –(–5) | –(–5) |

## Amenities and Land use — Manawar Tahsil

| ग्राम तक पहुंचने का मार्ग Approach to village | निकटतम नगर एवं उसकी दूरी (कि. मी. में) Nearest town and distance (in kms) | बिजली की सुविधा Power supply | मुख्य खाद्यान्न Staple food | भूमि उपयोग (अर्थात भूमि उपयोग की विभिन्न किस्मों के क्षेत्र हेक्टेयर में निकटतम दशमलव के दो स्थान तक) Land use (i e area under different types of Land use in hectares rounded up, to 2 decimal places.) | | | | | टिप्पणी धार्मिक ऐतिहासिक अथवा पुरातत्व महत्व के स्थलों सहित Remarks including any place of religious, historical or archaeological interest | ग्राम का नाम Name of Village |
|---|---|---|---|---|---|---|---|---|---|---|
| | | | | वन Forest | सांधनों से सिंचित Irrigated by source | गैर सिंचित Unirrigated | खेती के लिये उपलब्ध बन्जर (गोचर और बाराग्राहों सहित) Culturable waste(including gauchar and groves) | खेती के लिये अनुपलब्ध Area not available for cultivation | | |
| 11 | 12 | 13 | 14 | 15 | 16 | 17 | 18 | 19 | 20 | 2 |
| KR | Dharampuri (9) | EAg | Jowar, Wheat | .. | 32.09 | 102.42 | 3.23 | 5.84 | .. | Salepur Khedi |
| FP | Dharampuri(20) | EAg | Jowar, Wheat | .. | 111.16 | 468.58 | 44.95 | 24.09 | .. | Baykheda |
| KR | Dharampuri(17) | EAg | Jowar, Wheat | .. | 82.53 | 253.86 | 94.82 | 105.52 | .. | Isakpur Khedi |
| PR | Manawar (14) | EAg | Jowar, Wheat | .. | 42.29 | 159.23 | 16.26 | 17.20 | .. | Thangaon |
| PR | Dharampuri(15) | ED, EAg | Jowar, Wheat | .. | 127.70 | 613.12 | 94.06 | 51.69 | N(7),M(3), T(1) | Jhirwi |
| FP | Dharampuri(21) | .. | Jowar, Wheat | .. | 17.48 | 58.10 | 5.23 | 8.10 | .. | Kishanpur Khedi |
| FP | Dharampuri (20) | EAg | Jowar, Wheat | .. | 26.58 | 139.68 | 25.39 | 17.58 | .. | Amladha |
| FP | Dharampuri(22) | EAg | Jowar, Wheat | .. | 12.81 | 94.84 | 26.37 | 86.66 | .. | Rajpura |
| FP | Dharampuri(23) | EAg | Jowar, Wheat | .. | 29.90 | 353.90 | 58.74 | 94.05 | .. | Sarasgaon |
| PR | Dharampuri(10) | ED, EAg | Wheat, Jowar | .. | 77.93 | 200.26 | 49.31 | 56.75 | N(5),M(1), T(1) | Tawalai Buzurg |
| KR | Dharampuri(12) | ED,EAg | Wheat, Jowar | .. | 69.13 | 210.71 | 45.22 | 34.39 | M(1) | Tawalai Khurd |
| KR | Dharampuri(13) | ED,EAg | Wheat, Jowar | .. | 22.10 | 301.88 | 83.35 | 359.07 | N(2),M(2) | Kothada |
| PR | Dharampuri (8) | ED,EAg | Wheat, Jowar | .. | 120.79 | 316.55 | 68.11 | 48.84 | .. | Dewlra |
| FP | Dharampuri(10) | ED,EAg | Wheat, Jowar | .. | 63.28 | 160.22 | 44.41 | 83.48 | .. | Gogawa |
| FP | Dharampuri(10) | EAg | Wheat, Jowar | .. | 50.08 | 189.60 | 58.13 | 115.65 | .. | Mahapura |
| FP | Dharampuri (5) | .. | Wheat, Jowar | .. | 33.47 | 72.35 | 9.06 | 9.76 | .. | Bagadi |
| PR | Dharampuri (3) | .. | Wheat, Jowar | .. | 117.38 | 238.30 | 27.86 | 30.87 | .. | Eklara Buzurg |
| FP | Dharampuri (6) | EAg | Wheat, Jowar | .. | 24.97 | 342.18 | 53.62 | 94.32 | .. | Sulgaon |
| FP | Dharampuri (5) | EAg | Wheat, Jowar | .. | 18.20 | 160.71 | 15.84 | 48.65 | .. | Khatadgaon |
| FP | Dharampuri(10) | .. | Wheat, Jowar | .. | 73.18 | 447.67 | 83.91 | 58.85 | .. | Dedagaon |

| स्थानीय कोड नम्बर | ग्राम का नाम | ग्राम का कुल क्षेत्रफल (हेक्टेयर में) | कुल जनसंख्या एवं परिवारों की संख्या | उपलब्ध जन-सुविधाएं (यदि ग्राम में सुविधाएं उपलब्ध नहीं है तो कालम में (–) डैश लगाया गया है और उसके बाद ही कोष्ठक में ग्राम से जितनी दूरी पर सुविधाएं उपलब्ध है मोट तौर पर वह दूरी इस प्रकार दर्ज की गई है –5 कि.मी., 5-10 कि.मी. या 10+कि.मी. Amenities available (if not available within the village, a dash (–) is shown in the column and n xt to it in brackets, the d stance in broad ranges viz -5kms, 5-10kms and 10+kms of the nearest place where the facility is available is given). | | | | | | |
|---|---|---|---|---|---|---|---|---|---|
| | | | | शैक्षणिक | चिकित्सा | पीने का पानी | डाक और तार | बाजार/हाट का दिन/के दिन यदि कोई हो | संचार व्यवस्था (बस स्टाप रेलवे-स्टेशन, जल-मार्ग) |
| Location code number | Name of Village | Total area of the village (in hectares) | Total population and number of households | Educational | Medical | Drinking water (Potable) | Post and Telegraph | Day or days of the market/ hat, if any | Communications (Bus-stop, railway station, water way). |
| 1 | 2 | 3 | 4 | 5 | 6 | 7 | 8 | 9 | 10 |
| 341 | जामन्या | 399.08 | 813(113) | P(1) | –(5–10) | W | –(–5) | –(–5) | –(–5) |
| 342 | मोटकानापुर | 426.78 | 685(91) | P(1) | –(5–10) | W | –(5–10) | –(5–10) | –(–5) |
| 343 | पगारा | 279.79 | 913(125) | P(2),M(1) | –(–5) | W | –(–5) | –(–5) | –(–5) |
| 344 | सादिकपुर | 219.25 | .. | .. | वीरान | .. | .. | .. | .. |
| 345 | सरफराबाद | 481.46 | 120(22) | –(–5) | –(–5) | W | –(–5) | –(–5) | –(–5) |
| 346 | हतनावर | 330.45 | 598(95) | P(1),M(1) | –(5–10) | R,HP | –(5–10) | –(5–10) | –(5–10) |
| 347 | फत्यापुर | 292.15 | 68(8) | –(–5) | –(–5) | N | –(–5) | –(–5) | –(–5) |
| 348 | शाहपुरा | 282.53 | 169(28) | –(–5) | –(–5) | R | –(–5) | –(–5) | –(–5) |
| 349 | खुजावा | 330.32 | 8(3) | P(1) | –(–5) | R,W | –(–5) | –(–5) | BS |
| 350 | पीपल्या खूंट | 466.53 | 867(130) | P(1) | –(5–10) | W | –(–5) | –(5–10) | –(5–10) |
| 351 | रायटा | 408.51 | 360(53) | P(1) | –(–5) | W | –(–5) | –(–5) | –(–5) |
| 352 | डोंगरी दमोड़ा | 713.58 | 725(117) | P(1) | –(–5) | W | –(–5) | –(–5) | –(–5) |
| 353 | पीपल्या कामिन | 329.49 | 883(131) | P(1) | –(5–10) | W | –(–5) | –(5–10) | –(5–10) |
| 354 | बालीपुर बुजुर्ग | 760.35 | 1,597(190) | P(1) | –(5–10) | W,R,N | –(5–10) | –(5–10) | –(–5) |
| 355 | रणदा | 376.28 | 846(131) | P(1) | –(–5) | W | –(–5) | –(–5) | –(–5) |
| 356 | प्रतापपुर दाख्या | 226.82 | 592(187) | P(1) | –(–5) | W | –(–5) | –(–5) | BS |
| 357 | अहेरवास | 767.87 | 1,006(144) | P(1) | –(–5) | W | –(–5) | –(–5) | –(–5) |
| 358 | हसनपुर (कालापानी) | 275.68 | 356(45) | –(–5) | –(–5) | W,N | –(–5) | –(–5) | –(–5) |
| 359 | छितरी | 367.15 | 349(54) | P(1) | –(–5) | W,N | –(–5) | –(–5) | –(–5) |
| 360 | काली बावड़ी | 735.57 | 2,464(379) | P(2),M(1) | D(1) | W | PO | Thursday | BS |

**Amenities and Land use** **Manawar Tahsil**

| गाम तक पहुंचने का मार्ग | निकटतम नगर एवं उसकी दूरी (कि. मी. में) | बिजली की सुविधा | मुख्य खाद्यान्न | भूमि उपयोग (अर्थात भूमि उपयोग की विभिन्न किस्मों के क्षेत्र हेक्टेयर में निकटतम दशमलव के दो स्थान तक) Land use (i e area under different types of Land use in hectares rounded up, to 2 decimal places.) | | | | | टिप्पणी धार्मिक ऐतिहासिक अथवा पुरातत्व महत्व के स्थलों सहित | गाम का नाम |
|---|---|---|---|---|---|---|---|---|---|---|
| | | | | वन | साधनों से सिंचित | गैर सिंचित | खेती के लिये उपलब्ध बन्जर (गोचर और बारागाहों सहित) | खेती के लिये अनुपलब्ध | | |
| Approach to village | Nearest town and distance (in kms) | Power supply | Staple food | Forest | Irrigated by source | Unirrigated | Culturable waste(including gauchar and groves) | Area not available for cultivation | Remarks including any place of religious, historical or archaeological interest | Name of Village |
| 11 | 12 | 13 | 14 | 15 | 16 | 17 | 18 | 19 | 20 | 2 |
| FP | Dharampuri(10) | .. | Wheat, Jowar | .. | 60.67 | 219.90 | 48,58 | 69.93 | .. | Jamanya |
| FP | Dharampuri (6) | EAg | Wheat, Jowar | .. | 60.86 | 275.58 | 51.70 | 38.64 | .. | Motkanapur |
| KR | Dharampuri (4) | ED,EAg | Wheat, Jowar | .. | 111.14 | 131.40 | 20.71 | 16.54 | C(4),M(1) | Pagara |
| .. | .. | .. | .. | .. | .. | Uninhabited | .. | .. | .. | Sadikpur |
| KR | Dharampuri (4) | ED,EAg | Wheat, Jowar | .. | 249.15 | 207 18 | 9.17 | 15.96 | .. | Sarfarabad |
| KR | Dharampuri (5) | ED, EAg | Wheat, Jowar | . | 91.35 | 135 14 | 36.00 | 67.96 | M(4), T(1),N(2) | Hathnawar |
| KR | Dharampuri (1) | EAg | Wheat, Jowar | .. | 40.69 | 183.23 | 33 62 | 34 61 | .. | Fatyapur |
| KR | Dharampuri (1) | EAg | Wheat, Jowar | .. | 22.17 | 159.24 | 31 96 | 69.16 | .. | Shahpura |
| PR | Dharampuri (0) | ED, EAg | Wheat, Jowar | .. | 15.56 | 121.56 | 38.08 | 155 12 | .. | Khujawa |
| FP | Dharampuri (5) | .. | Wheat, Jowar | .. | 55.92 | 357,57 | 21.73 | 31.31 | . | Pipalya Khurd |
| FP | Dharampuri (4) | EAg | Wheat, Jowar | .. | 106 32 | 190.89 | 46.37 | 64.93 | M(1) | Rupatta |
| KR | Dharampuri (3) | EAg,EO | Wheat, Jowar | .. | 73.79 | 508.98 | 64 44 | 66 37 | .. | Dongri Dasoda |
| FP | Dharampuri (6) | .. | Wheat, Jowar | .. | 100.17 | 128 15 | 39.32 | 61 85 | .. | Piplya Kamin |
| FP | Dharampuri(18) | EAg | Wheat, Jowar | .. | 176.91 | 476.96 | 75 80 | 30.68 | .. | Balipur Buzurg |
| FP | Dharampuri(13) | .. | Wheat, Jowar | .. | 37.33 | 203.59 | 90.60 | 44.76 | .. | Randa |
| KR | Dharampuri(12) | EAg | Wheat, Jowar | .. | 33.74 | 149 56 | 5.21 | 38.31 | .. | Pratappur Dabhya |
| FP | Dharrmpuri(10) | .. | Wheat, Jowar | .. | 80.70 | 422 98 | 101 09 | 163.10 | . | Aherwas |
| FP | Dharampuri(13) | .. | Wheat, Jowar | .. | 12.19 | 120 01 | 21 67 | 121.81 | .. | Hasanpur (Kalapani) |
| FP | Dharampuri(13) | .. | Wheat, Jowar | .. | 63.98 | 128.29 | 18.28 | 156.60 | .. | Chhitari |
| KR | Dharampuri (10) | ED,EAg | Wheat, Jowar | .. | 172.99 | 412.53 | 94.68 | 55.37 | M(6), T(1),N(5) | Kali Bawdi |

| स्थानीय कोड नम्बर | ग्राम का नाम | ग्राम का कुल क्षेत्रफल (हेक्टेयर में) | कुल जनसंख्या एवं परिवारों की संख्या | उपलब्ध जन-सुविधाएं (यदि ग्राम में सुविधाएं उपलब्ध नहीं है तो कालम में (–) डैश लगाया गया है और उसके बाद ही कोष्ठक में ग्राम से जितनी दूरी पर सुविधाएं उपलब्ध है मोट तौर पर वह दूरी इस प्रकार दर्ज की गई है –5 कि.मी., 5-10 कि.मी. या 10+कि.मी. Amenities available (if not available within the village, a dash (–) is shown in the column and next to it in brackets, the distance in broad ranges viz -5kms, 5-10kms and 10+kms of the nearest place where the facility is available is given). | | | | | |
|---|---|---|---|---|---|---|---|---|---|
| | | | | शैक्षणिक | चिकित्सा | पीने का पानी | डाक और तार | बाजार/हाट का दिन/के दिन यदि कोई हो | संचार व्यवस्था (बस स्टाप रेलवे-स्टेशन, जल-मार्ग) |
| Location code number | Name of Village | Total area of the village (in hectares) | Total population and number of households | Educational | Medical | Drinking water (Potable) | Post and Telegraph | Day or days of the market/ hat, if any | Communications (Bus-stop, railway station, water way). |
| 1 | 2 | 3 | 4 | 5 | 6 | 7 | 8 | 9 | 10 |
| 361 | अनूपुरा बहादर | 964.05 | 603(85) | P(1) | –(5–10) | W,N | –(5–10) | –(5–10) | –(5–10) |
| 362 | रसूलपुरा (बंधाव) | 691.03 | 177(27) | –(–5) | –(5–10) | W,N | –(5–10) | –(5–10) | –(5–10) |
| 363 | मतलबपुर (कोयलावा) | 176 52 | 212(31) | –(–5) | –(5–10) | N,W | –(5–10) | –(5–10) | –(5–10) |
| 364 | अब्दुलपुर | 117.11 | 107(13) | –(–5) | –(5–10) | W | –(5–10) | –(5–10) | –(5–10) |
| 365 | तारापुर | 1,576.42 | 2,261(332) | P(2) | –(–5) | W,N | –(–5) | –(–5) | –(–5) |
| 366 | मुन्डला | 352.38 | 923(115) | P(1) | –(–5) | W | –(–5) | –(10..) | –(–5) |
| 367 | चन्दाखेड | 517 66 | 948(137) | P(1) | –(–5) | W,N | –(–5) | –(5–10) | BS |
| 368 | भवान्या बुजुर्ग | 575.79 | 1,327(190) | P(1),M(1) | D(1) | W | PO | –(5–10) | BS |
| 369 | धेगडा | 392.17 | 636(91) | P(1) | –(–5) | W | –(–5) | –(5–10) | BS |
| 370 | भागन्या खुर्द | 105.94 | 294(44) | P(1) | –(5–10) | W | –(5–10) | –(5–10) | BS |
| 371 | पेडवी | 663.23 | 561(85) | P(1) | –(–5) | R | –(–5) | –(5–10) | –(–5) |
| 372 | धरमपुरी | 316 20 | .. | वीरान | .. | .. | .. | .. | .. |
| 373 | देगांव | 255.02 | 551(87) | P(1) | –(–5) | R,W | –(–5) | –(–5) | –(–5) |
| 374 | गूलेटी | 304 60 | 446(68) | P(1) | –(–5) | W | –(–5) | –(–5) | –(–5) |
| 375 | कठोरा | 142.72 | 21(4) | –(–5) | –(–5) | W | –(–5) | –(–5) | –(–5) |
| 376 | रामपुरा | 294 08 | 1,156(173) | P(1) | –(–5) | R,HP | –(–5) | –(–5) | –(–5) |
| 377 | बगडी उर्फ मगड़ी | 341 81 | 386(82) | –(–5) | –(–5) | W | –(–5) | –(–5) | –(–5) |
| 378 | निमोला | 624.83 | 619(79) | P(1) | –(5–10) | R | –(5–10) | –(5–10) | –(5–10) |
| 379 | भवगांव | 289 39 | 186(26) | –(–5) | –(5–10) | R | –(5–10) | –(5–10) | –(5–10) |
| 380 | बगड़ी पुरा | 415.73 | 964(162) | P(1) | –(–5) | W | –(–5) | –(–5) | –(–5) |

**Amenities and Land use** **Manawar Tahsil**

| ग्राम तक पहुंचने का मार्ग | निकटतम नगर एवं उसकी दूरी (कि.मी. में) | बिजली की सुविधा | मुख्य खाद्यान्न | भूमि उपयोग (अर्थात भूमि उपयोग की विभिन्न किस्मों के क्षेत्र हेक्टेयर में निकटतम दशमलव के दो स्थान तक) Land use (i e area under different types of Land use in hectares rounded up, to 2 decimal places.) | | | | | टिप्पणी धार्मिक ऐतिहासिक अथवा पुरातत्व महत्व के स्थलों सहित | ग्राम का नाम |
|---|---|---|---|---|---|---|---|---|---|---|
| | | | | वन | साधनों से सिंचित | गैर सिंचित | खेती के लिये उपलब्ध बन्जर (गोचर और बाराग्राहों सहित) | खेती के लिये अनुपलब्ध | | |
| Approach to village | Nearest town and distance (in kms) | Power supply | Staple food | Forest | Irrigated by source | Unirrigated | Culturable waste(including gauchar and groves) | Area not available for cultivation | Remarks including any place of religious, historical or archaeological interest | Name of Village |
| 11 | 12 | 13 | 14 | 15 | 16 | 17 | 18 | 19 | 20 | 2 |
| FP | Dharampuri(18) | .. | Wheat, Jowar | 33.06 | 43.89 | 120.96 | 32.28 | 733.76 | .. | Anupura Bahadar |
| FP | Dharampuri(18) | .. | Maize, Jowar | 583.05 | 6.52 | 65.18 | 23.07 | 13.21 | .. | Rasulpura (Bandhav) |
| FP | Dharampuri(18) | .. | Maize, Jowar | 15.55 | 15.74 | 79.79 | 23.55 | 41.89 | .. | Matlabpur Ko. |
| FP | Dharampuri(16) | .. | Wheat, Jowar | .. | 3.96 | 24.81 | 11.69 | 76.65 | .. | Abdulpur |
| KR | Dharampuri(13) | ED,EAg | Wheat, Jowar | .. | 158.40 | 643.65 | 225.64 | 539.73 | M(2) | Tarapur |
| FP | Dharampuri(12) | EAg | Wheat, Jowar | .. | 63.73 | 244.15 | 17.55 | 26.95 | .. | Moondla |
| PR | Dharampuri(10) | ED,EAg | Jowar, Wheat | .. | 88.22 | 317.37 | 23.35 | 88.72 | T(1),M(2) | Chandwad |
| PR | Dharampuri (8) | ED, EAg | Jowar, Wheat | .. | 110.54 | 387.84 | 39.66 | 37.75 | C(1),M(1) | Bhawanya Buzurg |
| KR | Dharampuri (8) | ED, EAg | Jowar, Wheat | .. | 193.78 | 147.50 | 28.53 | 22.36 | M(1),N(3) | Dhegda |
| KR | Dharampuri (9 | ED, EAg | Jowar, Wheat | .. | 63.25 | 20.45 | 8.09 | 14.15 | .. | Bhawanya Khurd |
| KR | Dharampuri (5) | ED, EAg | Jowar, Wheat | .. | 235.06 | 272.95 | 91.30 | 63.92 | T(1).M(1) | Pedwi |
| .. | . | .. | .. | .. | .. | Unirhabited | .. | . | .. | Dharmpuri |
| KR | Dharampuri (3) | | Wheat, Jowar | .. | 63.89 | 152.31 | 24.22 | 14.60 | .. | Degaon |
| PR | Dharampuri (3) | EAg | Wheat, Jowar | .. | 45.61 | 170.57 | 35.46 | 52.96 | .. | Guleti |
| PR | Dharampuri (1) | EAg | Wheat, | .. | 40.72 | 54 77 | 22 23 | 25.00 | .. | Kathora |
| KR | Dharampuri(5) | EAg | Wheat, Jowar | .. | 76.23 | 155.35 | 35.41 | 27.09 | .. | Rampura |
| KR | Dharampuri(5) | EAg | Wheat, Jowar | .. | 47.05 | 136.53 | 34.09 | 124.14 | .. | Bagdi alias Sagdi |
| KR | Dharampuri (6) | EAg | Wheat, Jowar | .. | 8.40 | 391.28 | 73.33 | 151.82 | .. | Nimola |
| KR | Dharampuri (5) | .. | Wheat, Jowar | .. | 30.88 | 145.14 | 31.31 | 82.06 | .. | Bhawgaon |
| KR | Dharampuri(6) | ED,EAg | Wheat, Jowar | .. | 210.70 | 110.99 | 53.91 | 40.13 | N(1). M)4),T(1) | Bagdipura |

| स्थानीय कोड नम्बर | गाव का नाम | ग्राम का कुल क्षेत्रफल (हेक्टेयर में) | कुल जनसंख्या एवं परिवारों की संख्या | उपलब्ध जन-सुविधाएं (यदि ग्राम में सुविधाएं उपलब्ध नहीं है तो कालम में (–) डैश लगाया गया है और उसके बाद ही कोष्ठक में ग्राम से जितनी दूरी पर सुविधाएं उपलब्ध है मोट तौर पर वह दूरी इस प्रकार दर्ज की गई है -5 कि.मी., 5-10 कि.मी. या 10+कि.मी. Amenities available (if not available within the village, a dash (–) is shown in the column and n xt to it in brackets, the distance in broad ranges viz -5kms, 5-10kms and 10+kms of the nearest place where the facility is available is given). | | | | | | |
|---|---|---|---|---|---|---|---|---|---|
| | | | | शैक्षणिक | चिकित्सा | पीने का पानी | डाक और तार | बाजार/हाट का दिन/ के दिन यदि कोई हो | संचार व्यवस्था (बस स्टाप रेलवे-स्टेशन, जल-मार्ग) |
| Location code number | Name of Village | Total area of the village (in hectares) | Total population and number of households | Educational | Medical | Drinking water (Potable) | Post and Telegraph | Day or days of the market/ hat, if any | Communications (Bus-stop, railway station, water way). |
| 1 | 2 | 3 | 4 | 5 | 6 | 7 | 8 | 9 | 10 |
| 381 | पिपल्दा गढ़ी | 445.89 | 525(88) | P(1) | –(5–10) | R | –(5–10) | –(5–10) | BS |
| 382 | नागझिरी | 150 72 | 4(2) | P(1) | –(5–10) | R | –(5–10) | –(5–10) | –(5–10) |
| 383 | लुन्हेरा खुर्द | 262.79 | 525(78) | P(1) | –(5–10) | R | –(5–10) | –(5–10) | –(5–10) |
| 384 | माला | 510.05 | 988(176) | P(1) | –(–5) | R | –(–5) | –(5–10) | –(5) |
| 385 | खलखुर्द | 313 80 | 1,264(209) | P(1), M(1) | D(1), SMP(1) | R | PO | –(5–10) | BS |
| 386 | गाजीपुरा | 134 35 | 1,582(298) | P(2), M(2) PUC(1) | D(1) | R | PO | –(5–10) | BS |
| 387 | मुंडेल | 1,064.16 | 4,050(462) | P(1), M(1) PUC(1) | PHC(1) | W | PTO | Thursday | BS |
| 388 | झाकरुड़ | 577 04 | 1,366(199) | P(1) | –(–5) | W | –(–5) | –(–5) | –(–5) |
| 389 | परलावद | 490 15 | 1,393(199) | P(1) | –(–5) | W | –(–5) | –(–5) | –(–5) |
| 390 | लोहारी | 426 50 | 601(93) | P(1) | –(–5) | W | –(–5) | –(5–10) | BS |
| 391 | मेमल्दा | 262 74 | 1,258(183) | P(1), M(1) | PHC(1) | W | PO | –(5–10) | BS |
| 392 | डोंगरगांव | 439 16 | 607(96) | P(1) | –(–5) | W | –(–5) | –(5–10) | –(–5) |
| 393 | तालकपुर (भूरीघाटी) | 237 94 | .. | .. | वीरान | .. | .. | .. | .. |
| 394 | शाहपुरा (काकड़दा) | 299.56 | 874(120) | P(1) | –(–5) | W | –(–5) | –(–5) | –(–5) |
| 395 | उमरिया | 957.15 | 1,095(152) | P(1) | –(–5) | W | –(–5) | –(–5) | –(–5) |
| 396 | मेड़गांव | 678 27 | 1,708(259) | P(1)– | (5–10) | W | –(–5) | –(5–10) | –(–5) |
| 397 | हीरापुर | 327 04 | 323(48) | P(1) | –(5–10) | W | –(5–10) | –(5–10) | –(5–10) |
| 398 | सूरजापुर | 727.41 | 786(137) | P(1) | –(5–10) | W | –(5–10) | –(5–10) | –(5–10) |
| 399 | बगवान्या | 1,226.65 | 1,896(298) | P(1) | –(5–10) | W | –(5–10) | –(5–10) | –(5–10) |
| 400 | कछवान्या | 588 33 | 979(109) | P(1) | –(5–10) | W | –(5–10) | –(5–10) | –(5–10) |

## Amenities and Land use

## Manawar Tahsil

| ग्राम तक पहुंचने का मार्ग | निकटतम नगर एवं उसकी दूरी (कि. मी. में) | बिजली की सुविधा | मुख्य खाद्यान्न | भूमि उपयोग (अर्थात भूमि उपयोग की विभिन्न किस्मों के क्षेत्र हेक्टेयर में निकटतम दशमलव के दो स्थान तक) Land use (i e area under different types of Land use in hectares rounded up, to 2 decimal places.) | | | | | टिप्पणी धार्मिक ऐतिहासिक अथवा पुरातत्व महत्व के स्थलों सहित | ग्राम का नाम |
|---|---|---|---|---|---|---|---|---|---|---|
| | | | | वन | साधनों से सिंचित | गैर सिंचित | खेती के लिये उपलब्ध बन्जर (गोचर और बाराग्राहों सहित) | खेती के लिये अनुपलब्ध | | |
| Approach to village | Nearest town and distance (in kms) | Power supply | Staple food | Forest | Irrigated by source | Unirrigated | Culturable waste(including gauchar and groves) | Area not available for cultivation | Remarks including any place of religious, historical or archaeological interest | Name of Village |
| 11 | 12 | 13 | 14 | 15 | 16 | 17 | 18 | 19 | 20 | 2 |
| PR | Dharampuri(8) | EAg | Wheat Jowar | .. | 65.21 | 228.60 | 49.40 | 102.68 | N(1),M(1) | Pipalda Garhi |
| KR | Dharampuri(9) | EAg | Maize, Jowar | .. | 39.42 | 37.91 | 20.72 | 52.67 | .. | Nagjhiri |
| KR | Dharampuri(9) | EAg | Wheat Jowar | .. | 53.08 | 126 90 | 32.70 | 50.11 | .. | LunheraKhurd |
| FP | Dharamnod(6) | ED,EAg | Wheat Jowar | .. | 91.31 | 293 21 | 47.53 | 78 00 | .. | Sala |
| PR | Dhamnod(5) | EA | Wheat Jowar | .. | 129.28 | 157.97 | 4.35 | 21.48 | N(90),C(1), M(2),T(4) | Khal Khurd |
| PR | Dhamnod(5) | EA | Wheat Jowar | .. | 22 28 | 38.46 | 16.47 | 54.14 | M(4) | Gajipura |
| PR | Dhamnod(8) | ED,EAg | Wheat Jowar | .. | 411 46 | 383.62 | 150.44 | 118.64 | M(35), T(6),N(30) | Sundrel |
| FP | Dhamnod(5) | ED,EAg | Wheat, Jowar | .. | 357.42 | 147 86 | 15.94 | 55 82 | M(6), N(2) | Jhakrud |
| KR | Dhamnod(3) | ED,EAg | Wheat, Jowar | .. | 264.19 | 183.51 | 2 91 | 39 54 | .. | Parlawad |
| PR | Dhamnod(7) | EAg | Wheat, Jowar | .. | 79.06 | 215.84 | 51.27 | 80.33 | .. | Lohari |
| PR | Dhamnod(6) | EA | Wheat, Maize | . | 128 57 | 84.41 | 17 87 | 31.89 | .. | Semalda |
| KR | Dhamnod(8) | EA | Wheat, Maize | .. | 173.92 | 171.00 | 45 48 | 48 76 | .. | Dongargaon |
| .. | .. | .. | . | .. | .. | Uninhabited | .. | .. | .. | Talakpur (Bhurighati) |
| KR | Dhamnod(14) | .. | Maize, Jowar | .. | 31.66 | 113.84 | 31 12 | 122 94 | .. | Shahpura (Kakarda) |
| KR | Dhamnod(13) | . | Maize, Jowar | . | 43.13 | 252 40 | 97 97 | 563.65 | .. | Umariya |
| KR | Dhamnod(8) | ED,EAg | Maize, Jowar | .. | 222.63 | 227.23 | 67.96 | 160.45 | M(1) | Mehgaon |
| KR | Dhamnod(15) | . | Maize, | . | 9.30 | 68.48 | 9.75 | 239 51 | .. | Hirapur |
| KR | Dhamnod(11) | .. | Maize | .. | 17.89 | 202.72 | 76.35 | 430.45 | . | Sarjapur |
| KR | Dhamnod(7) | .. | Maize | .. | 79.03 | 618.99 | 168.57 | 360.06 | . | Bagwanya |
| KR | Dhamnod(9) | . | Maize | .. | 62.86 | 165.92 | 68.13 | 291.42 | .. | Kachhwanya |

| स्थानीय कोड नम्बर | गाँव का नाम | ग्राम का कुल क्षेत्रफल (हैक्टेयर में) | कुल जनसंख्या एवं परिवारों की संख्या | उपलब्ध जन-सुविधाएं (यदि ग्राम में सुविधाएं उपलब्ध नहीं है तो कालम में (–) डैश लगाया गया है और उसके बाद ही कोष्ठक में ग्राम से जितनी दूरी पर सुविधाएं उपलब्ध है मोट तौर पर वह दूरी इस प्रकार दर्ज की गई है -5 कि.मी., 5-10 कि.मी. या 10+कि.मी.<br>Amenities available (if not available within the village, a dash (–) is shown in the column and next to it in brackets, the distance in broad ranges viz -5kms, 5-10kms and 10+kms of the nearest place where the facility is available is given). | | | | | | |
|---|---|---|---|---|---|---|---|---|---|
| Location code number | Name of Village | Total area of the village (in hectares) | Total population and number of households | शैक्षणिक<br>Educational | चिकित्सा<br>Medical | पीने का पानी<br>Drinking water (Potable) | डाक और तार<br>Post and Telegraph | बाजार/हाट का दिन/के दिन यदि कोई हो<br>Day or days of the market/hat, if any | संचार व्यवस्था (बस स्टाप रेलवे-स्टेशन, जल-मार्ग)<br>Communications (Bus-stop, railway station, water way). |
| 1 | 2 | 3 | 4 | 5 | 6 | 7 | 8 | 9 | 10 |
| 401 | एहमदपुर | 239.40 | 297(40) | –(–5) | –(–5) | W | –(–5) | –(–5) | –(–5) |
| 402 | हापला | 3,582.29 | 581(99) | P(1) | –(5–10) | W | –(–5) | –(5–10) | –(–5) |
| 403 | कुणमला | 636.55 | 1,105(142) | P(1) | –(5–10) | W | —(5) | –(5–10) | –(–5) |
| 404 | मसीदपुरा | 423.40 | 197(35) | P(1) | –(5–10) | W | –(5–10) | –(5–10) | –(–5) |
| 405 | जहाँगीरपुरा | 281.38 | 590(81) | P(1) | –(–5) | W | –(–5) | –(–5) | BS |
| 406 | सादराबाद | 149.29 | 237(37) | –(5–10) | –(–5) | W | –(–5) | –(–5) | –(–5) |
| 407 | फरमपुरा | 48.54 | 254(34) | P(1) | –(–5) | W | –(–5) | –(–5) | BS |
| 408 | सिमरोली | 846.60 | 582(75) | P(1) | –(–5) | W | –(–5) | –(–5) | BS |
| 409 | डेहरिया | 97.54 | 312(50) | P(1) | –(–5) | W | –(–5) | –(–5) | –(–5) |
| 410 | गूजरी | 188.08 | 1,995(342) | P(2),M(2) PUC(1) | D(1) | R,W | PO | Thursday | BS |
| 411 | हनमन्ता | 174.18 | 172(36) | –(–5) | –(–5) | W | –(–5) | –(–5) | –(–5) |
| 412 | तातापनी | 298.33 | 160(32) | –(–5) | –(5–10) | R,W | –(5–10) | –(10+) | –(5–10) |
| 413 | उनावली | 207.75 | 307(52) | –(–5) | –(–5) | R,W | –(–5) | –(10+) | –(–5) |
| 414 | चौकी | 299.42 | 226(44) | P(1) | D(1) | R,W | PO | –(5–10) | BS |
| 415 | भाण्डपुरा | 342.83 | 138(30) | –(–5) | –(–5) | W | –(–5) | –(10+) | –(–5) |
| 416 | पिलाज | 185.60 | 343(67) | P(1) | –(–5) | W | –(–5) | –(10+) | –(–5) |
| 417 | पंचघाटी | 450.99 | 363(61) | P(1) | –(–5) | R,W | –(–5) | –(10+) | –(–5) |
| 418 | भांडाखो | 309.62 | 195(32) | –(–5) | –(–5) | R,W | –(–5) | –(10+) | –(–5) |
| 419 | भैंसारवों बुजुर्ग | 99.07 | 102(15) | P(1) | –(–5) | R | –(–5) | –(10+) | –(–5) |
| 420 | भैंमाखों खुर्द | 130.89 | 35(6) | –(–5) | –(5 10) | R | –(5–10) | – 10+) | –(5–10) |

## Amenities and Land use — Manawar Tahsil

| ग्राम तक पहुंचने का मार्ग / Approach to village | निकटतम नगर एवं उसकी दूरी (कि. मी. में) / Nearest town and distance (in kms) | बिजली की सुविधा / Power supply | मुख्य खाद्यान्न / Staple food | भूमि उपयोग (अर्थात भूमि उपयोग की विभिन्न किस्मों के क्षेत्र हेक्टेयर में निकटतम दशमलव के दो स्थान तक) Land use (i e area under different types of Land use in hectares rounded up, to 2 decimal places.) | | | | | टिप्पणी धार्मिक ऐतिहासिक अथवा पुरातत्व महत्व के स्थलों सहित / Remarks including any place of religious, historical or archaeological interest | ग्राम का नाम / Name of Village |
|---|---|---|---|---|---|---|---|---|---|---|
| | | | | वन / Forest | साधनों से सिंचित / Irrigated by source | गैर सिंचित / Unirrigated | खेती के लिये उपलब्ध बन्जर (गोचर और बारागाहों सहित) Culturable waste(including gauchar and groves) | खेती के लिये अनुपलब्ध / Area not available for cultivation | | |
| 11 | 12 | 13 | 14 | 15 | 16 | 17 | 18 | 19 | 20 | 2 |
| KR | Dhamnod (10) .. | | Maize, | .. | 11.96 | 48.20 | 29.30 | 149.94 | .. | Ahmadpur |
| KR | Dhamnod (7)EAg | | Maize, | .. | 44.06 | 215.14 | 15.18 | 48.91 | .. | Dhapla |
| KR | Dhamnod (5)EKg | | Maize, | .. | 50.76 | 190.34 | 86.37 | 309.08 | .. | Kushmala |
| KR | Dhamnod (17)EAg | | Maize, Jowar | 259.37 | 7.84 | 97.47 | 46.25 | 12.47 | .. | Masidpura |
| PR | Dhamnod (17)EAg | | Maize, Jowar | 2.77 | 31.95 | 99.21 | 34.54 | 112.91 | .. | Jahangirpur |
| KR | Dhamnod (12)EAg | | Maize, Jowar | .. | 22.30 | 103.95 | 3.05 | 19.99 | . | Sadrabad |
| PR | Dhamnod (15)EAg | | Maize, Jowar | .. | 20.37 | 19.09 | 0.44 | 8.64 | .. | Faraspura |
| PR | Dhamnod (14)EAg | | Maize, Jowar | 48.16 | 1.62 | 214.06 | 87.42 | 495.34 | .. | Simrali |
| PR | Dhamnod(12) EAg,ED | | Maize, Jowar | .. | 20.31 | 34.27 | 11.61 | 31.35 | .. | Dehariya |
| FR | Dhamnod (13) EA | | Maize, Jowar | .. | 92.85 | 56.78 | 11.42 | 27.03 | .. | Gujri |
| KR | Dhamnod (13) EA | | Maize, Jowar | 3.64 | 44.59 | 41.23 | 15.89 | 68.83 | .. | Hanmantya |
| KR | Dhamnod (25) .. | | Maize | .. | 3.79 | 45.29 | 29.78 | 219.47 | .. | Tatapani |
| KR | Dhamnod (18) .. | | Maize | 110.28 | 2.06 | 41.19 | 20.64 | 33.58 | .. | Utawali |
| PR | Dhamnod (19) .. | | Maize | 185.40 | 1.25 | 37.65 | 36.59 | 38.53 | .. | Chauki |
| KR | Dhamnod (19) .. | | Maize | . | 6.47 | 57.86 | 45.86 | 232.64 | .. | Bharudpura |
| KR | Dhamnod (21) .. | | Maize | 98 01 | 6 71 | 45.21 | 17.27 | 18 40 | .. | Piplaj |
| KR | Dhamnad (23) .. | | Maize | 285.66 | 6.15 | 77.15 | 58.85 | 23.18 | .. | Panchghati |
| PR | Dhamnod (17) .. | | Maize | 196.03 | 4.77 | 39.15 | 35.81 | 33.86 | .. | Bhandakho |
| KR | Dhamnod (20) .. | | Maize, Jowar | 47 67 | 7.29 | 13.40 | 9.90 | 20.81 | .. | Bhainsakho Bujurg |
| KR | Dhamnod (21) .. | | Maize, Jowar | 90.67 | 1.25 | 18.54 | 13.19 | 7.24 | .. | Bhainsakho Khurd |

| स्थानीय कोड नम्बर | ग्राम का नाम | ग्राम का कुल क्षेत्रफल (हैक्टेयर में) | कुल जनसंख्या एवं परिवारों की संख्या | उपलब्ध जन-सुविधाएं (यदि ग्राम में सुविधाएं उपलब्ध नहीं है तो कालम में (–) डैश लगाया गया है और उसके बाद ही कोष्ठक में ग्राम से जितनी दूरी पर सुविधाएं उपलब्ध है मोट तौर पर वह दूरी इस प्रकार दर्ज की गई है –5 कि.मी., 5-10 कि.मी. या 10+कि.मी. Amenities available (if not available within the village, a dash (–) is shown in the column and n xt to it in brackets, the d stance in broad ranges viz -5kms, 5-10kms and 10+kms of the nearest place where the faciiity is available is given). | | | | | | |
|---|---|---|---|---|---|---|---|---|---|
| | | | | शैक्षणिक | चिकित्सा | पीने का पानी | डाक और तार | बाजार/हाट का दिन/के दिन यदि कोई हो | संचार व्यवस्था (बस स्टाप रेलवे-स्टेशन, जल-मार्ग) |
| Location code number- | Name of Village | Total area of the village (in hectares) | Total population and number of households | Educational | Medical | Drinking water (Potable) | Post and Telegraph | Day or days of the market/ hat, if any | Communications (Bus-stop, railway station, water way). |
| 1 | 2 | 3 | 4 | 5 | 6 | 7 | 8 | 9 | 10 |
| 421 | लालगढ़ | 84 11 | 27(5) | –(–5) | –(5–10) | R | –(5–10) | –(10+) | –(5–10) |
| 422 | कोठीदा | 597 86 | 242(48) | P(1) | –(–5) | R,W | –(–5) | –(10+) | –(–5) |
| 423 | दुगनी | 251 85 | 512(92) | P(1) | –(–5) | W | –(–5) | –(–5) | –(–5) |
| 424 | इमलीपुरा | 145.95 | 254(45) | P(1) | –(–5) | R,W | –(–5) | –(–5) | –(–5) |
| 425 | चिकटाबाद | 665 58 | 2,073(256) | P(1),M(1) O(1) | MCW(1) O(1) | W | PO | –(5–10) | BS |
| 426 | सिरमोदिया | 688 66 | 1,363(210) | P(2) | –(–5) | W | –(–5) | –(5–10) | –(–5) |
| 427 | बामवी | 306.03 | 339(50) | P(1) | –(–5) | W | –(–5) | –(5–10) | –(–5) |
| 428 | लोधीपुरा | 474 61 | 674(102) | P(1) | –(5–10) | W | –(5) | –(5–10) | –(–5) |
| 429 | जैतापुर | 399 06 | 214(29) | P(1) | –(5–10) | W | –(5–10) | –(5–10) | –(–5) |
| 430 | बलवारी | 655.02 | 1,343(198) | P(1),M(1) | –(5–10) | W | –(5–10) | –(5–10) | –(5–10) |
| 431 | सनकोटा | 135.25 | 443(71) | P(1) | –(5–10) | W | –(–5) | –(5–10) | BS |
| 432 | भोडल | 182.80 | 187(27) | –(–5) | –(5–10) | W | –(–5) | –(5–10) | –(–5) |
| 433 | कुंडा | 455 33 | 722(130) | P(1) | –(5–10) | W,N | –(–5) | –(5–10) | –(–5) |
| 434 | दुधी | 332 73 | 662(111) | P(1) | –(5–10) | W,N | PO | –(5–10) | BS |
| 435 | एकलरा खुर्द | 258 15 | 17(6) | P(1) | –(–5) | W,N | –(–5) | –(–5) | BS |
| 436 | डोला | 565 70 | 628(103) | P(1) | –(–5) | W | –(–5) | –(–5) | –(–5) |
| 437 | व्यासपुर खड़ी | 240.61 | 10(2) | –(–5) | –(–5) | W | –(–5) | –(–5) | –(–5) |
| 438 | पदरन्या | 426 46 | 517(83) | P(1) | –(–5) | W | –(–5) | –(–5) | –(–5) |
| 439 | गुलाझरी | 252 80 | 85(16) | –(–5) | –(–5) | W | –(–5) | –(–5) | –(–5) |
| 440 | बिखरोन | 597.46 | 1,940(300) | P(1),M(1) | –(–5) | W | –(–5) | –(–5) | BS |

## Amenities and Land use — Manawar Tahsil

| गाम तक पहुंचने का मार्ग | निकटतम नगर एवं उसकी दूरी (कि. मी. में) | बिजली की सुविधा | मुख्य खाद्यान्न | भूमि उपयोग (अर्थात् भूमि उपयोग की विभिन्न किस्मों के क्षेत्र हेक्टेयर में निकटतम दशमलव के दो स्थान तक) Land use (i e area under different types of Land use in hectares rounded up, to 2 decimal places.) | | | | | टिप्पणी धार्मिक ऐतिहासिक अथवा पुरातत्व महत्व के स्थलों सहित | गाम का नाम |
|---|---|---|---|---|---|---|---|---|---|---|
| | | | | वन | साधनों से सिंचित | गैर सिंचित | खेती के लिये उपलब्ध बन्जर (गोचर और बाराणाहों सहित) | खेती के लिये अनुपलब्ध | | |
| Approach to village | Nearest town and distance (in kms) | Power supply | Staple food | Forest | Irrigated by source | Unirrigated | Culturable waste(including gauchar and groves) | Area not available for cultivation | Remarks including any place of religious, historical or archaeological interest | Name of Village |
| 11 | 12 | 13 | 14 | 15 | 16 | 17 | 18 | 19 | 20 | 2 |
| KR | Dhamnod(21) | .. | Maize, Jowar | 66.66 | .. | 7.28 | 1.72 | 8.45 | .. | Lalgarh |
| KR | Dhamnod(17) | .. | Maize, Jowar | 9.91 | 3.95 | 55.14 | 62.37 | 466.49 | .. | Kothida |
| PR | Dhamnod(16) | EAg | Maize, Jowar | 101.22 | 11.60 | 92.21 | 26.83 | 19 99 | .. | Dugni |
| KR | Dhamnod(16) | EAg | Maize, Jawar | 56.83 | 19.88 | 42.33 | 15.08 | 11.83 | .. | Imlipura |
| PR | Dhamnod(5) | EAg, ED | Wheat, Jowar | .. | 101.43 | 379.19 | 91.33 | 93.63 | N(2), M(2), C(1) | Chikatyabad |
| FP | Dhamnod (7) | EAg | Wheat, Jowar | .. | 69 48 | 309.60 | 79.64 | 229.94 | .. | Sirsodia |
| FP | Dhamhod(7) | EAg | Wheat, Jowar | .. | 42.16 | 97.39 | 35.26 | 131.22 | .. | Basvi |
| PR | Dhamnod(8) | EAg | Wheat, Jowar | .. | 38.74 | 203.71 | 47.46 | 184.70 | .. | Lochipura |
| FP | Dhamnod (5) | EAg | Wheat, Jowar | .. | 70.63 | 85.18 | 45 25 | 198 00 | .. | Jetapur |
| FP | Dhamnod (5) | EAg, ED | Wheat, Jowar | .. | 158.41 | 191.19 | 64.78 | 240.64 | .. | Balwari |
| KR | Dhamnad (8) | .. | Wheat, Jowar | .. | 20.64 | 77.26 | 6.17 | 31.18 | .. | Sankota |
| PR | Dhamnod (9) | EAg | Wheat, Jowar | .. | 6 48 | 56.98 | 23.75 | 95 59 | .. | Bhodal |
| KR | Dhamnod (9) | .. | Wheat, Jowar | .. | 31.79 | 209.97 | 68.32 | 145.25 | .. | Kunda |
| PR | Dhamnod (5) | EAg, ED | Wheat, Jowar | . | 73.88 | 130.61 | 45.02 | 83.22 | .. | Dudhi |
| PR | Dhamnod (3) | EAg, ED | Wheat, Jowar | .. | 110,39 | 85.74 | 29.74 | 32.28 | .. | Eklara Khurd |
| PR | Dhamnod (4) | EAg, ED | Maize, Jowar | .. | 20.31 | 268.68 | 81.92 | 194.79 | .. | Dol |
| FP | Dhamnod (4) | .. | Maize, Jowar | .. | 50.28 | 125.76 | 28.26 | 36.31 | .. | Gyaspur Khedi |
| PR | Dhamnod (4) | ED, EAg | Maize, Jowar | .. | 134.08 | 185.24 | 60.04 | 47.10 | .. | Padhranya |
| KR | Dhamnod (1) | EAg | Wheat, Jowar | .. | 101.53 | 103.03 | 23.14 | 25.20 | .. | Guljhari |
| PR | Dhamnod (1) | ED, EAg | Wheat, Jowar | .. | 188,32 | 332.43 | 25.10 | 51.61 | T(1) M(2), N(4) | Bikhron |

| स्थानीय कोड नम्बर | ग्राम का नाम | ग्राम का कुल क्षेत्रफल (हेक्टेयर में) | कुल जनसंख्या एवं परिवारों की संख्या | उपलब्ध जन-सुविधाएं (यदि ग्राम में सुविधाए उपलब्ध नहीं है तो कालम में (–) डेश लगाया गया है और उसके बाद ही कोष्ठक में ग्राम से जितनी दूरी पर सुविधाएं उपलब्ध है मोटे तौर पर वह दूरी इस प्रकार दर्ज की गई है -5कि.मी., 5-10 कि.मी. या 10+ कि.मी<br>Amenities available (if not available within the village, a dash (–) is shown in the column and next to it in brackets, the distance in broad ranges viz -5kms, 5-10kms and 10+kms of the nearest place where the facility is available is given) | | | | | | |
|---|---|---|---|---|---|---|---|---|---|
| | | | | शैक्षणिक | चिकित्सा | पीने का पानी | डाक और तार | बाजार/हाट का दिन/ के दिन यदि कोई हो | संचार व्यवस्था (बसस्टाप, रेलवे स्टेशन, जल-मार्ग) |
| Location code number | Name of village | Total area of the village (in hectares) | Total population and number of households | Educational | Medical | Drinking water (Potable) | Post and Telegraph | Day or days of the market/ hat, if any | Communications (Bus Stop, railway station, water way). |
| 1 | 2 | 3 | 4 | 5 | 6 | 7 | 8 | 9 | 10 |
| 441 | पलास्या | 711.68 | 812(116) | P(1) | –(5–10) | W | –(5–10) | –(5–10) | –(5–10) |
| 442 | डेहवर | 578.16 | 1,146(159) | P(2) | –(5–10) | W | –(5–10) | –(5–10) | –(5–10) |
| 443 | निमरनी | 560.68 | 157(26) | –(–5) | –(–5) | W | –(–5) | –(–5) | –(–5) |
| 444 | खलबुजुर्ग | 530.59 | 1,544(287) | P(1)M(1) | –(–5) | R | PO | Sunday | BS |
| 445 | मोरगड़ी | 405.47 | 737(120) | P(1) | –(–5) | R | –(–5) | –(–5) | –(–5) |
| 446 | बलवाड़ा | 560.63 | 607(92) | –(–5) | –(–5) | R | –(–5) | –(–5) | –(–5) |
| 447 | भाटपुरा | 184.27 | 117(21) | –(–5) | –(–5) | W | –(–5) | –(–5) | –(–5) |
| 448 | बेगन्दा | 521.43 | 1,422(207) | –(5–10) | –(5–10) | W | –(5–10) | –(–5) | –(5–10) |
| 449 | उचावद | 449.76 | .. | .. | वीरान | .. | .. | .. | .. |
| 450 | लसनगांव | 189.97 | 97(11) | –(–5) | –(5–10) | R | –(5–10) | –(5–10) | –(5–10) |
| 451 | बड़खोदरा | 334.70 | 102(18) | –(5–10) | –(10+) | R | –(10+) | –(10+) | –(10+) |
| 452 | खालगढ़ | 1,028.30 | 338(41) | P(1) | –(10+) | TK | –(10+) | –(10+) | –(10+) |
| 453 | टंकझिरी | 204 92 | .. | .. | वीरान | .. | .. | .. | .. |
| 454 | हाथीपाड़ा | 176 38 | 20(5) | –(–5) | –(5–10) | N | –(5–10) | –(10+) | –(5–10) |
| 455 | बावड़ी खोदरा | 426.14 | 230(26) | –(–5) | –(10+) | N,W | –(10+) | –(10+) | –(10+) |
| 456 | नान खोदरा | 161.07 | 99(13) | –(–5) | –(10+) | W | –(10+) | –(10+) | –(10+) |
| 457 | उमरकुवा कला | 187.17 | 108(16) | –(5–10) | –(10+) | W | –(10+) | –(10+) | –(10+) |
| 458 | रामगढ़ | 378.24 | 166(20) | –(5–10) | –(10+) | R | –(10+) | –(10+) | –(10+) |
| 459 | भूरिया कुन्ड | 362.92 | 158(26) | –(–5) | –(5–10) | N | –(5–10) | –(10+) | –(5–10) |
| 460 | गुनियाग | 309.28 | 164(25) | –(5–10) | –(5–10) | W,N | –(5–10) | –(10..) | –(5–10) |

## Amenities and Land use

## Manawar Tahsil

| गाम तक पहुंचने का मार्ग | निकटतम नगर एवं उसकी दूरी (कि. मी. में) | बिजली की सुविधा | मुख्य खाद्यान्न | भूमि उपयोग (अर्थात भूमि उपयोग की विभिन्न किस्मों के क्षेत्र हेक्टेयर में निकटतम दशमलव के दो स्थान तक) Land use (i e area under different types of Land use in hectares rounded up, to 2 decimal places.) | | | | | टिप्पणी धार्मिक ऐतिहासिक अथवा पुरातत्व महत्व के स्थलों सहित | गाम का नाम |
|---|---|---|---|---|---|---|---|---|---|---|
| | | | | वन | साधनों से सिंचित | गैर सिंचित | खेती के लिये उपलब्ध बन्जर (गोचर और बाराग्राहों सहित) | खेती के लिये अनुपलब्ध | Remarks including any place of religious, historical or archaeological interest | |
| Approach to village | Nearest town and distance (in kms) | Power supply | Staple food | Forest | Irrigated by source | Unirrigated | Culturable waste(including gauchar and groves) | Area not available for cultivation | | Name of Village |
| 11 | 12 | 13 | 14 | 15 | 16 | 17 | 18 | 19 | 20 | 2 |
| PR | Dhamnod(8) | EAg | Wheat, Jowar | .. | 52.32 | 330.50 | 92.62 | 236.24 | .. | Palasya |
| PR | Dhamnod(8) | EAg | Wheat, Jowar | .. | 122.31 | 282.22 | 80.60 | 93.03 | .. | Dehwar |
| PR | Dhamnod(1) | EAg | Wheat, Jowar | .. | 78.58 | 210.89 | 79.89 | 191.32 | .. | Nimarni |
| PR | Dhamnod(5) | ED, EAg | Wheat, Jowar | .. | 207.47 | 212.12 | 42.87 | 68.63 | M(1), N(20), C(1) | Khal Buzurg |
| PR | Dhamnad(5) | ED, EAg | Wheat, Jowar | .. | 89.64 | 184.41 | 56.12 | 75.30 | T(2), M(2) | Morgadi |
| KR | Dhamnod(5) | EAg | Wheat, Jowar | .. | 16.97 | 271.05 | 74.61 | 198.00 | .. | Balwara |
| KR | Dhamnod(3) | EAg, ED | Wheat, Jowar | .. | 49.59 | 111.45 | 14.37 | 8.86 | .. | Bhatpura |
| KR | Dhamnod(5) | EAg, ED | Wheat, Jowar | .. | 143.61 | 244.04 | 60.41 | 73.37 | T(1), M(3) | Baganda |
| .. | .. | .. | .. | .. | Uninhabited | | .. | .. | .. | Uchawad |
| FP | Dhamnod(10) | ED, EAg | Wheat, Jowar | .. | 29.75 | 30.35 | 21.66 | 108.21 | .. | Lasangaon |
| FP | Dhar (37) | .. | Maize, Jowar | .. | .. | 29.31 | 15.74 | 289.65 | .. | Badkhodra |
| FP | Dhar (23) | .. | Maize, Jowar | 384.85 | 2.72 | 83.93 | 19.32 | 537.48 | .. | Lalgarh |
| .. | .. | .. | .. | .. | Uninhabited | | .. | . | .. | Tankjhiri |
| FP | Dhar (27) | .. | Maize, Jowar | .. | .. | 14.97 | 12.03 | 149.38 | .. | Hathipawa |
| FP | Dhar (33) | .. | Maize, Jowar | .. | .. | 58.86 | 15.71 | 351.57 | .. | Bawdi Khodra |
| FP | Dhar (34) | .. | Maize, Jowar | .. | .. | 29.58 | 5.46 | 126.03 | ,, | Nan Khodra |
| FP | Dhar (34) | .. | Maize. Jowar | .. | .. | 15.03 | 1.10 | 171.04 | ., | Umarkuwa Kalan |
| FP | Dhar (37) | .. | Maize, Jowar | .. | 0.50 | 61.76 | 14.56 | 301.42 | .. | Ramgarh |
| FP | Dhar (28) | .. | Jowar, Maize | .. | .. | 37.71 | 6.07 | 319.14 | .. | Bhuriya Kund |
| FP | Dhar (29) | .. | Jowar, Maize | .. | . | 30.25 | 1.95 | 277.80 | .. | Guniyara |

| स्थानीय कोड नम्बर | ग्राम का नाम | ग्राम का कुल क्षेत्रफल (हेक्टेयर में) | कुल जनसंख्या एवं परिवारों की संख्या | उपलब्ध जन-सुविधाएं (यदि ग्राम में सुविधाएं उपलब्ध नहीं है तो कालम में (–) चिह्न लगाया गया है और उसके बाद ही कोष्ठक में ग्राम से जितनी दूरी पर सुविधाएं उपलब्ध है मोटे तौर पर वह दूरी इस प्रकार दर्ज की गई है -5कि.मी., 5-10 कि.मी. या 10+ कि.मी<br>Amenities available (if not available within the village, a dash (--) is shown in the column and next to it in brackets, the distance in broad ranges viz -5k ms. 5-10kms and 10+kms of the nearest place where the facility is available is given) | | | | | |
|---|---|---|---|---|---|---|---|---|---|
| | | | | शैक्षणिक | चिकित्सा | पीने का पानी | डाक और तार | बाजार/हाट का दिन/ के दिन यदि कोई हो | संचार व्यवस्था (बसस्टाप, रेलवे स्टेशन, जल-मार्ग) |
| Location code number- | Name of Village | Total area of the village (in hectares) | Total population and number of households | Educational | Medical | Drinking water (Potable) | Post and Telegraph | Day or days of the market/ hat, if any | Communications (Bus Stop, railway station, water way). |
| 1 | 2 | 3 | 4 | 5 | 6 | 7 | 8 | 9 | 10 |
| 461 | चंदोड़ी | 294.89 | 131(21) | –(–5) | –(5–10) | N | –(5–10) | –(10+) | –(5–10) |
| 462 | कुन्डी | 214.98 | 210(36) | –(–5) | –(5–10) | R | –(5–10) | –(10+) | –(5–10) |
| | योग | 219,693.05 | 289,860 (44,046) | P(320) M(49) PUC(7) | D(14) PHC(6) MCW(1) SMP(13) O(2) | | | | |

## Amenities and Land use

## Manawar Tahsil

| ग्राम तक पहुंचने का मार्ग | निकटतम नगर एवं उसकी दूरी (कि. मी. में) | बिजली की सुविधा | मुख्य खाद्यान्न | भूमि उपयोग (अर्थात भूमि उपयोग की विभिन्न किस्मों के क्षेत्र हेक्टेयर में निकटतम दशमलव के दो स्थान तक) Land use (i e area under different types of Land use in hectares rounded up, to 2 decimal places.) | | | | | टिप्पणी धार्मिक ऐतिहासिक अथवा पुरातत्व महत्व के स्थलों सहित | ग्राम का नाम |
|---|---|---|---|---|---|---|---|---|---|---|
| | | | | वन | साधनों से सिंचित | गैर सिंचित | खेती के लिये उपलब्ध बन्जर (गोचर और बारागाहों सहित) | खेती के लिये अनुपलब्ध | | |
| Approach to village | Nearest town and distance (in kms) | Power supply | Staple food | Forest | Irrigated by source | Unirrigated | Culturable waste(including gauchar and groves) | Area not available for cultivation | Remarks including any place of religious, historical or archaeological interest | Name of Village |
| 11 | 12 | 13 | 14 | 15 | 16 | 17 | 18 | 19 | 20 | 2 |
| FP | Dhar(18) | .. | Jowar, Maize | .. | .. | 24.63 | 2.48 | 267.78 | .. | Chandodi |
| KR | Manawar(28) | .. | Jowar, Maize | .. | .. | 54.13 | 58.30 | 102.55 | .. | Kundi |
| | | | | 16,673.82 | | 106,618.13 | | 49,249.43 | N(406) | Total |
| | | | | 20,489.96 | | | 23,017.56 | | M(246) | |
| | | | | | | | | | C(13) | |
| | | | | | | | | | T(54) | |

परिशिष्ट I

## शैक्षिक, चिकित्सा एव अन्य सुविधाओं का तहसीलवार सार

| क्रम संख्या | तहसील का नाम | शैक्षिक EDUCATIONAL | | | | | | | | | | | | | | | | गांव जिनमें कोई भी शैक्षणिक सुविधा उपलब्ध नहीं है |
|---|---|---|---|---|---|---|---|---|---|---|---|---|---|---|---|---|---|---|
| | | प्राथमिक स्कूल | | माध्यमिक स्कूल | | मैट्रिकुलेशन, माध्यमिक स्कूल | | उच्च माध्यमिक, पी.यू.सी. इंटरमीडिएट, जूनियर कालेज | | महाविद्यालय (स्नातक और उससे अधिक) | | प्रौढ़ शिक्षा, कक्षा/केन्द्र | | अन्य | | |
| Sl. No. | Name of Tahsil | Primary School | | Middle School | | Matriculation, Secondary School | | Higher Secondary, P.U.C., Intermediate, Junior college | | College (Graduate and above) | | Adult literacy Class/ Centres | | Others | | Villages with no educational facilities |
| | | ग्राम Villages | संस्थान Institutions | ग्राम Villages | संस्थान Institutions | ग्राम Villages | संस्थान Institutions | ग्राम Villages | संस्थान Institutions | ग्राम Villages | संस्थान Institutions | ग्राम Villages | संस्थान Institutions | ग्राम Villages | संस्थान Institutions | |
| 1 | 2 | 3 | 4 | 5 | 6 | 7 | 8 | 9 | 10 | 11 | 12 | 13 | 14 | 15 | 16 | 17 |
| 1 | बदनावर Badnawar | 139 | 150 | 31 | 32 | .. | .. | 7 | 7 | .. | .. | .. | .. | .. | .. | 23 |
| 2 | सरदारपुर Sardarpur | 104 | 114 | 25 | 26 | .. | .. | 4 | 4 | .. | .. | .. | .. | .. | .. | 87 |
| 3 | धार Dhar | 196 | 208 | 31 | 35 | .. | .. | 7 | 7 | .. | .. | 1 | 1 | 1 | 1 | 240 |
| 4 | कुक्षी Kukshi | 227 | 248 | 31 | 36 | .. | .. | 3 | 3 | .. | .. | .. | .. | 1 | 1 | 30 |
| 5 | मनावर Manawar | 308 | 320 | 47 | 49 | .. | .. | 7 | 7 | .. | .. | .. | .. | .. | .. | 136 |
| **Total** | **District** | **974** | **1040** | **165** | **178** | .. | .. | **28** | **28** | .. | .. | **1** | **1** | **2** | **2** | **516** |

APPENDIX I

**Tahsilwise Abstract of Educational, Medical and other amenities**

| चिकित्सा MEDICAL | | |

परिशिष्ट I

शैक्षिक, चिकित्सा तथा अन्य सुविधाओं का तहसीलवार सार

| क्रम संख्या • | तहसील का नाम | पीने का पानी DRINKING WATER | | | | | | | | | |
|---|---|---|---|---|---|---|---|---|---|---|---|
| | | नल | कुंआ | तालाब | नल कूप | नदी | झरना | नहर | अन्य | एक से अधिक श्रोत | गांव जिनमें पीने के पानी की कोई सुविधा उपलब्ध नहीं |
| Sl No. | Name of Tahsil | Tap | Well | Tank | Tube-Well | River | Foutain | Canal | Others | More Than One Source | Villages with no drinking water facility of any type |
| 1 | 2 | 35 | 36 | 37 | 38 | 39 | 40 | 41 | 42 | 43 | 44 |
| 1 | बदनावर Badnawar | .. | 119 | .. | .. | 31 | .. | .. | 76 | 61 | .. |
| 2 | सरदारपुर Sardarpur | .. | 155 | 2 | 1 | 48 | .. | .. | 53 | 66 | .. |
| 3 | धार Dhar | 9 | 248 | 6 | 17 | 117 | .. | .. | 155 | 107 | .. |
| 4 | कुक्षी Kukshi | .. | 224 | .. | .. | 54 | .. | .. | 83 | 93 | .. |
| 5 | मनावर Manawar | .. | 357 | 1 | .. | 112 | .. | 4 | 101 | 119 | .. |
| | **Total District** | **9** | **1,103** | **9** | **18** | **362** | .. | **4** | **468** | **446** | .. |

APPENDIX I

**Tahsilwise Abstract of Educational, Medical and other amenities**

| डाक व तार POST AND TELEGRAPH | | | | | | | संचार COMMUNICATIONS | | | बिजली की आपूर्ति POWER SUPPLY | |
|---|---|---|---|---|---|---|---|---|---|---|---|
| डाकघर | तारघर | डाक व तारघर | डाक और दूरभाष | तारघर एवं दूरभाष | डाक व तारघर एवं दूरभाष | दूरभाष | बस स्टाप | रेलवे स्टेशन | नौगम्य जल मार्ग | उपलब्ध | अनुपलब्ध |
| PO | TO | PTO | PO and Phone | TO and Phone | PTO and Phone | Phone | Bus Stop | Railway Station | Navigable Water-Way | Avai-lable | Not av-ailable |
| 45 | 46 | 47 | 48 | 49 | 50 | 51 | 52 | 53 | 54 | 55 | 56 |
| 17 | .. | .. | 1 | .. | 1 | .. | .. | .. | .. | 106 | 56 |
| 20 | .. | .. | 1 | .. | 2 | .. | 38 | .. | .. | 74 | 117 |
| 13 | .. | .. | 9 | .. | 1 | .. | 29 | .. | .. | 126 | 310 |
| 18 | .. | 1 | 1 | .. | 2 | .. | 36 | .. | .. | 70 | 187 |
| 27 | .. | 3 | .. | .. | 1 | .. | 74 | .. | .. | 169 | 275 |
| **95** | .. | **4** | **12** | .. | 7 | .. | **177** | .. | .. | **545** | **945** |

# परिशिष्ट 2 APPENDIX II

गैर-नगरपालिका नगरों (जनगणना नगर) में भूमि उपयोग सम्बन्धी आंकड़े

Land Utilisation data in respect of Non-municipal Towns (Census Towns)

| क्रम संख्या Sl. No. | नगर/तहसील का नाम कोष्ठक में Name of Town/ *Tahsil within* bracket | कुल क्षेत्रफल Total Area | भूमि उपयोग (अर्थात विभिन्न प्रकार के भूमि उपयोग में आने वाला क्षेत्रफल हेक्टेयर में निकटतम इकाई तक Land use (i.e. area under different types of Land use in hectares rounded upto two decimal places) | | | | |
|---|---|---|---|---|---|---|---|
| | | | वन Forest | साधनों से सिंचित *Irrigated* by source | गैर सिंचित Unirrigated | खेती के लिए उपलब्ध बंजर (गौचर और उपवन सहित) Culturable waste *(including gauchar* and groves) | खेती के लिये अनुपलब्ध भूमि Area not *available for* Cultivation |
| 1 | 2 | 3 | 4 | 5 | 6 | 7 | 8 |

Nil

# परिशिष्ट 3 APPENDIX III

कुल ग्रामों की तहसीलवार सूची जहां शैक्षिक, चिकित्सा, डाक व तार, बाजार/हाट के दिन या दिनों के नाम, संचार तथा बिजली की आपूर्ति की सुविधाएं उपलब्ध नहीं हैं

Tahsilwise list of villages where no Educational, Medical, Post and Telegraph, Day or Days of Market/Hat, Communication and Power supply facilities are available.

| क्रमांक Sl. No. | स्थानीय कोड नम्बर L.C.No. | गांव का नाम Name of Village | क्रमांक Sl. No. | स्थानीय कोड नम्बर L.C.No. | गांव का नाम Name of Village |
|---|---|---|---|---|---|
| 1 | 2 | 3 | 1 | 2 | 3 |
| **22/1 बदनावर तहसील Bandnawar Tahsil** | | | | | |
| 1 | 43 | चन्दवाडया कलां | Chandwadya Kalan | 9 | 74 | अजन्या खेड़ी | Ajanya Khedi |
| 2 | 44 | चन्दवाडया खुर्द | Chandwadya Khurd | 10 | 75 | तिखी पाड़ा | Tikhi Pada |
| 3 | 49 | काबरपाड़ा | Kabarpada | 11 | 76 | पीपल खूंटा | Pipal Khunta |
| 4 | 59 | रायनपाड़ा | Rayanpada | 12 | 79 | खामली पाड़ा | Khamli Pada |
| 5 | 60 | सांगवी उर्फ दौलतपुरा | Sangwi alis Daulatpura | 13 | 80 | बटवाड़िया खुर्द | Batwadiya Khurd |
| | | | | 14 | 81 | बटवाड़िया कलां | Batwadiya Kalan |
| 6 | 62 | बामन्या रूण्डी | Bamanya Rundi | 15 | 90 | रलायता | Ralayta |
| 7 | 68 | चिराखान | Chirakhan | 16 | 153 | भीमपुरा | Bhimpura |
| 8 | 73 | बावड़िया | Bawadiya | | | | |
| **22/2 सरदारपुर तहसील Sardarpur Tahsil** | | | | | |
| 1 | 1 | नवापाडा | Nawapada | 23 | 69 | सोन्या खेड़ी | Sonya Khedi |
| 2 | 2 | रसान्या | Rasanya | 24 | 70 | भीलगुन | Bhilgun |
| 3 | 3 | गुलरी पाड़ा | Gulripada | 25 | 75 | खरजूनी | Kharjuni |
| 4 | 4 | खेड़ी पाड़ा | Khedipada | 26 | 89 | भण्डारिया | Bhandariya |
| 5 | 5 | कचनारिया | Kachnariya | 27 | 91 | झाई | Jhai |
| 6 | 6 | राजघाटा | Rajghata | 28 | 93 | दुधीकांच | Dudhikanch |
| 7 | 8 | बाकियापाड़ा | Bakiyapada | 29 | 96 | लालपुरा | Lalpura |
| 8 | 9 | इमलीपाडा | Imalipada | 30 | 97 | खाकराझिरी | Khakrajhiri |
| 9 | 10 | देवगढ़ | Deogarh | 31 | 98 | श्यामपुरा | Shyampura |
| 10 | 12 | किलोली | Kiloli | 32 | 99 | बर्डीपाड़ा | Bardipada |
| 11 | 14 | उमरेला | Umrela | 33 | 103 | करमदी पाड़ा | Karmadi Pada |
| 12 | 23 | गोंदीखेड़ा राजोद | Gondikheda Rajod | 34 | 105 | पिपल्या भान | Pipalya Bhan |
| 13 | 26 | सारोठी | Sarothi | 35 | 106 | कांकड़पाड़ा | Kankadpada |
| 14 | 29 | नान्दना | Nandna | 36 | 107 | सरोदा | Saroda |
| 15 | 32 | हनमन्त्या सिंगेश्वर | Hanmantaya Singeshwar | 37 | 108 | गुराडिया | Guradiya |
| 16 | 33 | धुलिया खेड़ी | Dhuliya Khedi | 38 | 110 | सुहाना | Suhana |
| 17 | 37 | छायन | Chhayan | 39 | 111 | अमझर | Amjhar |
| 18 | 46 | सेमल खेड़ी | Semal Khedi | 40 | 112 | टिकमाझिरी | Tikmajhiri |
| 19 | 48 | पडुनी कलां | Paduni Kalan | 41 | 113 | अम्बेड़ी | Ambedi |
| 20 | 57 | कोटड़ा कला | Kotda Kalan | 42 | 114 | सियावद | Siyawad |
| 21 | 67 | गलोण्डा | Galonda | 43 | 117 | इन्चूर | Inchur |
| 22 | 68 | तलोण्डा | Talonda | 44 | 118 | रतनपुरा | Ratanpura |

## परिशिष्ट–3 APPENDIX–III

कुल ग्रामों की तहसीलवार सूची जहाँ शैक्षिक, चिकित्सा, डाक व तार, बाजार/हाट के दिन या दिनों के नाम, संचार तथा बिजली की आपूर्ति की सुविधायें उपलब्ध नहीं है।

Tahsilwise list of villages where no Educational, Medical, Post and Telegraph, Day or days of Market/Hat, Communicati on and Power supply facilities are available.

| क्रमांक Sl.No. | स्थानीय कोड नम्बर L.C.No. | ग्राम का नाम Name of Village | क्रमांक Sl.No. | स्थानीय कोड नम्बर L.C.No. | ग्राम का नाम Name of Village |
|---|---|---|---|---|---|
| 1 | 2 | 3 | 1 | 2 | 3 |

### 22/2 सरदारपुर तहसील Sardarpur Tahsil

| | | | | | | | |
|---|---|---|---|---|---|---|---|
| 45 | 120 | मानगढ़ | Mangarh | 60 | 144 | रंगपुरा | Rangpura |
| 46 | 121 | उमरिया खुर्द | Umariya Khurd | 61 | 146 | केसरपुरा | Kesarpura |
| 47 | 122 | उमरिया कलां | Umariya Kalan | 62 | 147 | अंजनमाल | Anjanmal |
| 48 | 123 | केरिया | Keriya | 63 | 148 | पोसिया | Posiya |
| 49 | 126 | लक्कड़ खाई | Lakkad Khai | 64 | 149 | बाग पिपल्या | Bag Pipliya |
| 50 | 127 | अम्बापाड़ा | Ambapada | 65 | 150 | नयापुरा | Nayapura |
| 51 | 129 | चौबारा | Chobara | 66 | 159 | राजगढ़ | Rajgarh |
| 52 | 130 | सुखी इमली | Sukhi Imli | 67 | 162 | मेहगांव | Mehgaon |
| 53 | 131 | सिंगोड़िया | Singodiya | 68 | 169 | गोविन्दपुरा | Govindpura |
| 54 | 132 | मोर पीपली | Mor Pipali | 69 | 170 | कुमारपाट | Kumarpat |
| 55 | 134 | फूट तालाब | Foot Talab | 70 | 179 | बोदला | Bodla |
| 56 | 135 | चुनारपाड़ा | Chunarpada | 71 | 181 | छिपापुर | Chhipapur |
| 57 | 141 | अम्बामाल | Ambamal | 72 | 193 | बांकेड़ी | Bankedi |
| 58 | 142 | खेड़ा | Kheda | 73 | 197 | डाडुर | Dadur |
| 59 | 143 | तारघाटी | Taraghati | | | | |

### 22/3 धार तहसील Dhar Tahsil

| | | | | | | | |
|---|---|---|---|---|---|---|---|
| 1 | 3 | बालोदा खुर्द | Baloda Khurd | 15 | 87 | मेंहदी खेड़ी | Mehandi Khedi |
| 2 | 14 | सिन्दोड़ी | Sindodi | 16 | 89 | उतरसी | Utarsi |
| 3 | 20 | छापर | Chhapar | 17 | 90 | खामला | Khamla |
| 4 | 23 | बाकुरली | Bakurli | 18 | 92 | जम्बूर खेड़ी | Jamboor Khedi |
| 5 | 47 | एकलारा | Eklara | 19 | 98 | सीतापाट | Sitapat |
| 6 | 49 | निपावली | Nipawali | 20 | 103 | हिम्मतगढ़ | Himmatgarh |
| 7 | 55 | गवला | Gawla | 21 | 105 | मुसापुरा | Musapura |
| 8 | 58 | अकोल्या | Akolya | 22 | 107 | खांदन खुर्द | Khandan Khurd |
| 9 | 59 | बड़ोदिया | Badodiya | 23 | 112 | आमखेड़ा | Amkheda |
| 10 | 64 | सरवन्या | Sarwanya | 24 | 130 | पेमीपुरा | Pemipura |
| 11 | 80 | हपसी खेड़ी | Hapsi Khedi | 25 | 131 | आमल्या भेरु | Amalya Bheru |
| 12 | 81 | कडोला बुजुर्ग | Kadola Buzurg | 26 | 132 | नहारछाजा | Naharchhaja |
| 13 | 83 | कडोला खुर्द | Kadola Khurd | 27 | 134 | चाकल्या | Chakalya |
| 14 | 84 | दौलतपुर | Daulatpur | 28 | 135 | चमार कुवा | Chamar Kuwa |

## परिशिष्ट–3 APPENDIX–III

कुल ग्रामों की तहसीलवार सूची जहां शैक्षिक, चिकित्सा, डाक व तार, बाजार/हाट के दिन या दिनों के नाम, संचार तथा बिजली की आपूर्ति की सुविधायें उपलब्ध नहीं है।

Tahsilwise list of villages where no Educational, Medical, Post and Telegraph, Day or days of Market/Hat, Communicati on and Power supply facilities are available.

| क्रमांक Sl.No. | स्थानीय कोड नम्बर L.C.No. | ग्राम का नाम Name of Village | क्रमांक Sl.No. | स्थानीय कोड नम्बर L.C.No. | ग्राम का नाम Name of Village |
|---|---|---|---|---|---|
| 1 | 2 | 3 | 1 | 2 | 3 |

### 22/3 धार तहसील Dhar Tahsil

| | | | | | | | |
|---|---|---|---|---|---|---|---|
| 29 | 136 | भूरीमाल | Bhurimal | 65 | 184 | सेमलीपुरा | Semlipura |
| 30 | 137 | भूती बावड़ी | Bhuti Bawadi | 66 | 185 | पीथ्यापुरा | Pithyapura |
| 31 | 138 | अम्बापुर | Ambapur | 67 | 186 | पाटभोगा | Patbhoga |
| 32 | 139 | बाल्दीपुरा | Baldipura | 68 | 187 | मवड़ीपुरा | Mawadipura |
| 33 | 140 | मवड़ीपुरा | Mawdipura | 69 | 189 | बेड़िया | Bediya |
| 34 | 141 | सुरादेवी | Suradevi | 70 | 191 | भसमगढ़ | Bhasamgarh |
| 35 | 142 | कोकलझिरी | Kokaljhiri | 71 | 192 | सोडल्या खुर्द | Soda'ya Khurd |
| 36 | 143 | अम्बा कुन्डिया | Amba Kundiya | 72 | 193 | देवीपुरा | Devipura |
| 37 | 146 | बड़लीपुरा | Badlipura | 73 | 194 | खीरड़ | Khirad |
| 38 | 148 | बोरी कुण्डाल | Bori Kundal | 74 | 195 | सूरजपुरा | Surajpura |
| 39 | 149 | धोला हनुमान | Dhola Hanuman | 75 | 196 | ढ़िगलीपुरा | Dhiglipura |
| 40 | 150 | मान्ड़ली | Mandli | 76 | 198 | सेवसींगपुरा | Sevsingpura |
| 41 | 152 | खिड़क्या खुर्द | Khidkya khurd | 77 | 199 | बडा कलां | Bada Kala |
| 42 | 153 | तेलीपुरा | Telipura | 78 | 199 | मियापुरा पहाड़ | Miyapura Pahad |
| 43 | 154 | बाकली कलां | Bakli Kalan | 79 | 200 | करेनी | Kareni |
| 44 | 155 | बाकली खुर्द | Bakli Khurd | 80 | 201 | नानाघाट | Nanaghat |
| 45 | 157 | गुवाड़ी | Guvadi | 81 | 203 | सड़या मऊ | Sadya Mhow |
| 46 | 158 | गढ़ | Garh | 82 | 204 | बरड़ोपुरा | Bardipura |
| 47 | 159 | कुन्ड़ी | Kundi | 83 | 205 | सुली बरड़ी | Suli Bardi |
| 48 | 160 | बड़लीपुरा खुर्द | Badlipura Khurd | 84 | 206 | सेमलीपुरा | Semlipura |
| 49 | 161 | बड़लीपुरा कलां | Badlipura Kalan | 85 | 208 | जोड़वा | Jodawa |
| 50 | 162 | डड़ीयाला | Dadiyala | 86 | 209 | बोरी | Bori |
| 51 | 166 | गाड़ाघाट | Gadaghat | 87 | 210 | ढ़ावली | Dhawli |
| 52 | 167 | गोलपुरा | Golpura | 88 | 211 | पीपल खूट | Pipal Khut |
| 53 | 169 | रेहटिया | Rehatiya | 89 | 212 | चेलाय | Chelay |
| 54 | 171 | सांगवी खुर्द | Sangwi Khurd | 90 | 214 | फीफरीपुरा | Phipharipura |
| 55 | 172 | कामता | Kamta | 91 | 215 | बिच्छू बरड़ी | Bichhu Bardi |
| 56 | 173 | खरवारी | Kharwari | 92 | 216 | बोरखेड़ा | Borkheda |
| 57 | 174 | सिन्धकुवा | Sindhkuwa | 93 | 219 | दड़ | Dad |
| 58 | 175 | भरकुवा | Bharkuwa | 94 | 221 | सूरजपुरा | Surajpura |
| 59 | 176 | खानपुरा | Khanpura | 95 | 230 | बोरदा | Borda |
| 60 | 177 | देवीपुरा | Devipura | 96 | 256 | अहीर खेड़ी | Ahir Khedi |
| 61 | 178 | भुवादा | Bhuwada | 97 | 281 | तारपुरा | Tarpura |
| 62 | 179 | नीमटोक़ा | Nimtoka | 98 | 295 | गोविन्दपुरा | Govindpura |
| 63 | 180 | निशानिया | Nishaniya | 99 | 296 | रूपट्टा | Rupatta |
| 64 | 182 | कुन्डला | Kundla | 100 | 299 | झाड़ी बरोदा | Jhadi Baroda |
| | | | | 101 | 300 | मांगरोल | Mangrol |

## परिशिष्ट–3 APPENDIX–III

कुल ग्रामों की तहसीलवार सूची जहाँ शैक्षिक, चिकित्सा, डाक व तार, बाजार/हाट के दिन या दिनों के नाम, संचार तथा बिजली की आपूर्ति की सुविधायें उपलब्ध नहीं है।

Tahsilwise list of villages where no Educational, Medical, Post and Telegraph, Day or days of Market/Hat, Communicati on and Power supply facilities are available.

| क्रमांक Sl.No. | स्थानीय कोड नम्बर L.C.No. | ग्राम का नाम Name of Village | क्रमांक Sl.No. | स्थानीय कोड नम्बर L.C.No. | ग्राम का नाम Name of Village |
|---|---|---|---|---|---|
| 1 | 2 | 3 | 1 | 2 | 3 |

### 22/3 धार तहसील Dhar Tahsil

| | | | | | | | |
|---|---|---|---|---|---|---|---|
| 102 | 325 | कुन्डा | Kunda | 137 | 376 | सामरिया | Samariya |
| 103 | 326 | कागदीपुरा | Kagadipura | 138 | 377 | कुन्डली | Kundli |
| 104 | 331 | बंगरेड़ | Bangred | 139 | 378 | बिल्यादेह | Bilyadeh |
| 105 | 332 | कछाल | Kachhal | 140 | 379 | करमतलाई | Karamtalai |
| 106 | 333 | पीपली माल | Pipali Mal | 141 | 389 | पिपलीमाल | Pipali mal |
| 107 | 334 | दुकनी माफी | Dhukani Mafi | 142 | 381 | भीलतलवाड़ा | Bhitlawada |
| 108 | 335 | खेरपुरा | Kherpura | 143 | 382 | हेदरी | Hedari |
| 109 | 336 | दुकनी खालसा | Dhukani Khalsa | 144 | 383 | उन्डाखो | Undakho |
| 110 | 337 | लोभानपुरा | Lobhanpura | 145 | 386 | चीकली | Chikali |
| 111 | 339 | मनासिया | Manasiya | 146 | 388 | कालीघाटो | Kalighati |
| 112 | 340 | गऊमाल | Gaumal | 147 | 389 | बडिया | Badiya |
| 113 | 341 | पाटड़ी | Patadi | 148 | 390 | रामगढ़ | Ramgarh |
| 114 | 342 | बरडीपुरा | Bardipura | 149 | 395 | नन्दलालपुरा | Nandlalpura |
| 115 | 344 | जामन्या | Jamanya | 150 | 396 | जामन्या | Jamanya |
| 116 | 346 | बंजारी | Banjari | 151 | 389 | झाबरी | Jhabari |
| 117 | 347 | किसन खोदार | Kishana Khodara | 152 | 399 | हेमाबर्डी | Hemabardi |
| 118 | 348 | करोंदिया | Karondiya | 153 | 401 | अबूघाटी | Abughati |
| 119 | 349 | कालयादेह | Kalyadeh | 154 | 402 | रातीतलाई | Ratitalai |
| 120 | 351 | डूण्डी बर्डी | Dundi Bardi | 155 | 405 | मालोपुरा | Malipura |
| 121 | 352 | कोठड़ा | Kothada | 156 | 406 | बंधाव | Bandhaw |
| 122 | 353 | मेजल | Mejal | 157 | 407 | आमखो | Amkho |
| 123 | 354 | दौलतपुरा | Daulatpura | 158 | 409 | कोठीसोडपुर | Kothisodpur |
| 124 | 358 | कुण्डिया | Kundiya | 159 | 410 | मवड़ीपुरा | Mawdipura |
| 125 | 359 | मोरदा | Morda | 160 | 411 | मोगराबाव | Mograbaw |
| 126 | 360 | मेमादिया | Memdiya | 161 | 412 | भील बरखेड़ा | Bhil Barkheda |
| 127 | 361 | चोर बर्डी | Chor Bardi | 162 | 417 | गुनेरा | Gunera |
| 128 | 363 | कुवा | Kuwa | 163 | 418 | ढेरबर्डी | Dher bardi |
| 129 | 365 | जामला | Jamala | 164 | 420 | बकान खेड़ा | Bakan Kheda |
| 130 | 366 | खेड़ी | Khedi | 165 | 442 | गोलपुरा | Golpura |
| 131 | 369 | बंधाव कलाँ | Bandhaw Kalan | 166 | 422 | गाँवदा | Ganwada |
| 132 | 370 | रणगाँव | Rangaon | 167 | 423 | चारघाटी | Charghati |
| 133 | 371 | मोहनपुरा | Mohanpura | 168 | 424 | काली किराय | Kali Kiraya |
| 134 | 373 | बरूखो | Barukho | 169 | 428 | सेवरीमाल | Sewari mal |
| 135 | 374 | नानकीपुरा | Nankipura | 170 | 431 | झिरन्या | Jhiranya |
| 136 | 375 | छोटा बरखेड़ा | Chhota Barkheda | 171 | 432 | आंवलीपुरा | Aonwlipura |

# परिशिष्ट 3 APPENDIX III

कुल ग्रामों की तहसीलवार सूची जहां शैक्षिक, चिकित्सा, डाक व तार, बाजार/हाट के दिन या दिनों के नाम, संचार तथा बिजली की आपूर्ति की सुविधाएं उपलब्ध नहीं हैं

Tahsilwise list of villages where no Educational, Medical, Post and Telegraph, Day or Days of Market/Hat, Communication and Power supply facilities are available.

| क्रमांक Sl. No. | स्थानीय कोड नम्बर L.C.No. | गांव का नाम Name of Village | क्रमांक Sl. No. | स्थानीय कोड नम्बर L.C.No. | गांव का नाम Name of Village |
|---|---|---|---|---|---|
| 1 | 2 | 3 | 1 | 2 | 3 |
| | | **22/3 धार तहसील Dhar Tahsil** | | | |
| 172 | 433 | गूलर झिरीपुरा | Gular Jhiripura | 191 | 456 | गल्ला मवड़ी | Galla Mawadi |
| 173 | 434 | घुगरीपुरा | Ghugripura | 192 | 457 | जामन्या | Jamanya |
| 174 | 434 | चीकखोदरापुरा | Chikkhodradura | 193 | 458 | जूनापानी | Junapani |
| 175 | 436 | चोर बावड़ीपुरा | Chor Bawadipura | 194 | 460 | पीरघाटा | Pirghata |
| 176 | 437 | झीकड़यापुरा | Jhikadyapura | 195 | 461 | बारीपुरा | Baripura |
| 177 | 434 | ढोरमारियापुरा | Dhormariyapura | 196 | 462 | बेड़वापुरा | Bedwapura |
| 178 | 439 | दुर्गापुरा | Durgapura | 197 | 463 | बियाघाटी | Biyaghati |
| 179 | 440 | पटाडापुरा | Patadapura | 198 | 464 | भूराकुआ | Bhurakua |
| 180 | 441 | दूधी कुन्ड़ालपुरा | Dudhi Kundalpura | 199 | 465 | भूरीघाटी | Bhurighati |
| 181 | 442 | भेरुघाटापुरा | Bherughatapura | 200 | 466 | सोड़ल्या | Sodalya |
| 182 | 443 | फालक्या घाटपुरा | Phalkya Ghatapura | 201 | 467 | हीरापुर | Hirapur |
| 183 | 444 | बंजारीपुरा | Banjaripura | 202 | 468 | कालीबेल | Kalibel |
| 184 | 445 | चूनाभाटीपुरा | Chunabhatipura | 203 | 469 | जामनझिरी | Jamanjhiri |
| 185 | 447 | भोज्यापुरा | Bhojayapura | 204 | 470 | जामन्दा | Jamanda |
| 186 | 450 | साल्यामालपुरा | Salyamalpura | 205 | 471 | जूनीढाल | Junidhal |
| 187 | 452 | आड़ाबायड़ापुरा | Adabayadapura | 206 | 473 | ढ़ाल | Dhal |
| 188 | 453 | अम्बापुरा | Ambapura | 207 | 475 | पालासमाल | palasmal |
| 189 | 454 | इमलीपुरा | Imlipura | 208 | 475 | बेकल्या | Bekalya |
| 190 | 455 | करोदिया खालीपुरा | Karodiya Khalipura | 209 | 476 | देवझिरी | Deojhiri |
| | | **22/4 कुक्षी तहसील Kukshi Tahsil** | | | |
| 1 | 2 | हांसलवड़ | Hansalbad | 13 | 43 | घुड़दल्या | Ghuddalya |
| 2 | 9 | गुढ़ा | Gudha | 14 | 44 | चामझर | Chamjhar |
| 3 | 15 | करणपुरा | Karanpur | 15 | 45 | कुतेड़ीतांड़ा | Kuteditanda |
| 4 | 25 | जेतगढ़ | Jetgarh | 16 | 67 | बोरकुई | Borkui |
| 5 | 26 | मुकुन्दपुरा | Mukundpura | 17 | 83 | टोल | Tol |
| 6 | 29 | गड़रावद | Gadrawad | 18 | 176 | दभानी | Dabhani |
| 7 | 33 | छटवानी | Chhatwani | 19 | 201 | मोलखड़ | Molkhad |
| 8 | 35 | पीपलदलिया | Pipaldaliya | 20 | 202 | मलवाड़ी | Malwadi |
| 9 | 36 | गुराड़िया | Guradiya | 21 | 232 | रेकटी | Rekati |
| 10 | 37 | झड़ग्रामली | Jhadamli | 22 | 243 | गेहलगाँव | Gehalgaon |
| 11 | 41 | छड़ावद | Chhadawad | 23 | 255 | बड़गाव | Badgaon |
| 12 | 42 | बगोली | Bagoli | 24 | 256 | सिसागाव | Sisagaon |

# परिशिष्ट 3 APPENDIX III

कुल ग्रामों की तहसीलवार सूची जहां शैक्षिक, चिकित्सा, डाक व तार, बाजार/हाट के दिन या दिनों के नाम, संचार तथा बिजली की आपूर्ति की सुविधाएं उपलब्ध नहीं हैं

Tahsilwise list of villages where no Educational, Medical, Post and Telegraph, Day or Days of Market/Hat, Communication and Power supply facilities are available.

| क्रमांक Sl No. | स्थानीय कोड नम्बर L.C.No. | गांव का नाम Name of Village | क्रमांक Sl.No. | स्थानीय कोड नम्बर L.C.No. | गांव का नाम Name of Village |
|---|---|---|---|---|---|
| 1 | 2 | 3 | 1 | 2 | 3 |
| | | **22/5 मनावर तहसील** Manawar Tahsil | | | |
| 1 | 3 | कुन्डिया Kundia | 33 | 52 | खरबर्डी Kharbardi |
| 2 | 4 | मोठीमाली Motimali | 34 | 53 | लौडगाँव Laudgaon |
| 3 | 5 | भूतिया Bhutiya | 35 | 54 | धामा खेड़ी Dhama Khedi |
| 4 | 6 | होली बर्डी Holi Bardi | 36 | 58 | कोदी Kodi |
| 5 | 8 | केली खुर्द Keli Khurd | 37 | 59 | बाड़ीपुरा Badipura |
| 6 | 14 | जामदा Jamda | 38 | 60 | आमघाटा Amghata |
| 7 | 15 | पन्था Pantha | 39 | 62 | कोकरी Kokri |
| 8 | 16 | कबाड़ कुवा Kabad Kuwa | 40 | 64 | कटारपुरा Katarpura |
| 9 | 18 | भाटी खोदरा Bhati Khodara | 41 | 66 | कोल्याबारी Kolyabari |
| 10 | 20 | काल मठिया Kal Mathiya | 42 | 68 | कुराडदा Kurdada |
| 11 | 21 | जामन्या पाड़ा (अमझेरा) Jamanya Pada (Amjhera) | 43 | 69 | जमाल Jamal |
| | | | 44 | 71 | जोग्या Jogya |
| 12 | 23 | लोहारपुरा Loharpura | 45 | 73 | बोरडबरा Bordabra |
| 13 | 25 | गुवाल बर्डी Guwal Bardi | 46 | 75 | कदवाल Kadwal |
| 14 | 26 | मवाड़ Mawad | 47 | 76 | मुजालदा Mujalda |
| 15 | 27 | रतनपुरा Ratanpura | 48 | 81 | सांगी बावड़ी Sangi Bawadi |
| 16 | 28 | पानपुरा Panpura | 49 | 82 | अचरकुन्डा Acharkunda |
| 17 | 29 | पिपल्या Piplya | 50 | 84 | हिरन्या बर्डी Hiranya Bardi |
| 18 | 30 | भरूड़ा Bharuda | 51 | 86 | धोवड़िया Dhowadiya |
| 19 | 31 | बिरपुरपाड़ा Virpurpada | 52 | 88 | भुत्यापुरा Bhutyapura |
| 20 | 32 | उमरकुवा खुर्द Umarkuwa Khurd | 53 | 90 | बोरदा Borda |
| 21 | 33 | खारचा Kharcha | 54 | 92 | धनोरा Dhanora |
| 22 | 34 | गोलपुरापाड़ा (अमझेरा) Golpurapada (Amjhera) | 55 | 98 | अतरसुम्बा Atarsumba |
| | | | 56 | 100 | बड़िया Badiya |
| 23 | 35 | मालगढ़ Malgarh | 57 | 101 | धनतलाब Dhantalab |
| 24 | 37 | रूखी बावड़ी Rukhi Bawadi | 58 | 102 | सोयला Soyla |
| 25 | 38 | झिकन्या बर्डी Jhikanya Bardi | 59 | 103 | साली Sali |
| 26 | 39 | कालू खेड़ी Kalu Khedi | 60 | 112 | खेड़ा बुजुर्ग Kheda Puzurg |
| 27 | 41 | मछलाई Machhalai | 61 | 122 | बलवारी Balwari |
| 28 | 42 | अम्बाझिरी Ambajhiri | 62 | 131 | जुलवानिया Julwaniya |
| 29 | 44 | गोपालपुरापाड़ा (सुल्तानपुर) Gopalpurapada (Sultanpur) | 63 | 143 | कस्थली Kasthali |
| | | | 64 | 222 | हनमनत्या (बाकानेर) Hanmanatya (Bakaner) |
| 30 | 49 | झीरन Jhiran | | | |
| 31 | 50 | रोजा बेहड़ा Roja Behada | 65 | 257 | पिपल्या खुर्द Pipalya Khurd |
| 32 | 51 | धोला हनुमान Dhola Hanuman | 66 | 261 | डोंगला Dongla |

# परिशिष्ट 3 APPENDIX III

कुल ग्रामों की तहसीलवार सूची जहां शैक्षिक, चिकित्सा, डाक व तार, बाजार/हाट के दिन या दिनों के नाम, संचार तथा बिजली की आपूर्ति की सुविधाएं उपलब्ध नहीं है

Tahsilwise list of villages where no Educational, Medical, Post and Telegraph, Day or Days of Market/Hat, Communication and Power supply facilities are available.

| क्रमांक Sl No. | स्थानीय कोड नम्बर L.C.No. | गांव का नाम Name of Village | क्रमांक Sl.No. | स्थानीय कोड नम्बर L.C.No. | गांव का नाम Name of Village |
|---|---|---|---|---|---|
| 1 | 2 | 3 | 1 | 2 | 3 |

## 22/5 मनावर तहसील Manawar Tahsil

| | | | | | | | |
|---|---|---|---|---|---|---|---|
| 67 | 272 | बेलाली | Belali | 88 | 363 | मतलबपुर (कोयताबाद) | Matlabpur (Koytabad) |
| 68 | 275 | फरसपुरा | Faraspura | 89 | 364 | अब्दुलपुर | Abdulpur |
| 69 | 279 | भमोरी | Bhamori | 90 | 379 | भवगांव | Bhawgaon |
| 70 | 281 | धनोरा | Dhanora | 91 | 401 | एहमदपुर | Ahamadpur |
| 71 | 282 | उपड़ी | Upadi | 92 | 412 | तातापानी | Tatapani |
| 72 | 284 | सावला खेड़ी | Sawala Khedi | 93 | 413 | उतावली | Utawali |
| 73 | 285 | आड़ा बर्डा | Ada Barda | 94 | 415 | भारूडपुरा | Bharudpura |
| 74 | 289 | जामन्या मोटा | Jamanya Mota | 95 | 418 | भाँडाखो | Bhandakho |
| 75 | 291 | मोरखल | Morkhal | 96 | 420 | भैंसाखो खुर्द | Bhainsakho Khurd |
| 76 | 293 | पाठा छोटी | Patha Chhoti | 97 | 421 | लालगढ़ | Lalgarh |
| 77 | 294 | ढेकली | Dhekali | 98 | 437 | ग्यासपुर खेड़ी | Gyaspur Khedi |
| 78 | 295 | पाठा मोटी | Patha Moti | 99 | 451 | बडखोदरा | Badkhodara |
| 79 | 296 | निरगुड़िया (गिरगुल्ला) | Nirgudiya (Girgulla) | 100 | 454 | हाथीपावा | Hathipawa |
| 80 | 298 | माल बिहार | Mal Bihar | 101 | 455 | बावड़ी खोदरा | Bawadi Khodara |
| 81 | 301 | खोड़ी मोली | Khodi Moli | 102 | 456 | नान खोदरा | Nan Khodara |
| 82 | 307 | पांजरिया | Panjariya | 103 | 457 | उमरकुवा कलां | Umarkuwa Kalan |
| 83 | 308 | तिबरड़िया | Tibradiya | 104 | 458 | रामगढ़ | Ramgarh |
| 84 | 316 | इब्राहिमपुरा | Ibrahimpura | 105 | 459 | भूरिया कुंड | Bhuriya Kund |
| 85 | 317 | बालीपुर | Balipur | 106 | 460 | गुनियारा | Guniyara |
| 86 | 358 | हसनपुर (कालापानी) | Hasanpur (Kalapani) | 107 | 461 | चन्दोड़ी | Chandodi |
| 87 | 362 | रसूलपुरा (बंधाव) | Rasulpura (Bandhav) | 108 | 462 | कुन्डी | Kundi |

## परिशिष्ट 4 APPENDIX IV

कुल जनसंख्या मे अनुसूचित जाति एवं अनुसूचित जनजाति के श्रेणीवार अनुपात के अनुसार ग्रामों की सूची

List of Villages according to the proportion of Scheduled Castes and Scheduled Castes to the total population by ranges.

क—अनुसूचित जाति A—Scheduled Castes

| अनुसूचित जाति की संख्या श्रेणियां (प्रतिशत) Range of Scheduled Castes Population (Percentage) | स्थानीय कोड नम्बर L.C. No. | ग्राम का नाम Name of Village | स्थानीय कोड नम्बर L. C. No. | ग्राम का नाम Name of Village |
|---|---|---|---|---|
| 1 | 2 | 3 | 2 | 3 |

### 22/1 बदनावर तहसील Badnawar Tahsil

| | | | | | | |
|---|---|---|---|---|---|---|
| 0-5* | 2 | बोरदी | Bordi | 106 | पान्दा | Panda |
| | 3 | तिलगारा | Tilgara | 108 | खिलेड़ी | Khiledi |
| | 12 | भुवान खेड़ा | Bhuwan Kheda | 109 | फुलेड़ी | Fuledi |
| | 32 | बुकड़ावदा खेड़ी | Bukdawada Khedi | 112 | गोपाल खेड़ी | Gopal Khedi |
| | 39 | मांगल्या | Manglya | 120 | करोद खुर्द | Karod Khurd |
| | 42 | सन्दला | Sandla | 122 | मोसार | Mousar |
| | 46 | बखतपुरा | Bakhatpura | 126 | खण्डीगारा | Khandigara |
| | 82 | गून्दी खेड़ा | Gondi Kheda | 132 | अमोदिया | Amodiya |
| | 83 | डेलची | Delchi | 138 | रिटोड़ा | Ritoda |
| | 88 | रतनपुरा | Ratanpura | 139 | रिटोड़ी | Ritodi |
| | 92 | रेशमगारा | Reshamgara | 141 | दुधवाल | Dudhwal |
| | 94 | नागझिरी | Nagjhiri | 159 | मनासा | Manasa |
| | 96 | शिवगद (जालमपुर) | Shivgarh (Jalampura) | 163 | नोगांव खुर्द | Nogaon Khurd |
| | 103 | चिरा खान | Chira Khan | 167 | बाबरड़ा | Babarda |
| | 105 | इन्द्रावल | Indrawal | | | |
| 6-10 | 1* | बोरदा | Borda | 70 | बखतगढ | Bhakhatgarh |
| | 4 | जाबड़ा | Jabada | 89 | कलोला | Kalola |
| | 10 | मुलथान | Multhan | 91 | जलोद खेता रमेशपुर | Jalod Kheta Rameshpur |
| | 17 | कारोदा | Karoda | | | |
| | 18 | सिलोदिया | Silodiya | 95 | कोद | Kod |
| | 19 | जवासया | Jawasiya | 100 | बिडवाल | Bidwal |
| | 27 | कंकराज | Kankraj | 102 | कड़ोद कला | Karod Kalan |
| | 28 | बालोदा | Baloda | 113 | छायन | Chhayan |
| | 29 | डांगी खेड़ी | Dangi Khedi | 114 | कटलावदा | Katlawada |
| | 40 | खेडा | Kheda | 118 | बामन्दा खुर्द | Bamanda Khurd |
| | 45 | दोत्या | Dotya | 119 | बामन्दा कलां | Bamanda Kalan |
| | 48 | भैंसोला | Bhensola | 121 | नागदा | Nagda |
| | 53 | धारसी खेडा | Dharsi Kheda | 123 | मौसार | Mausar |
| | 55 | मुंगेला | Mungela | 124 | बडवई | Badwai |
| | 58 | छायन | Chhayan | 125 | दत्तीगारा | Dattigara |

## परिशिष्ट 4 APPENDIX IV

कुल जनसंख्या में अनुसूचित जाति एवं अनुसूचित जनजाति के श्रेणीवार अनुपात के अनुसार ग्रामों की सूची

List of Villages according to the proportion of Scheduled Castes and Scheduled Tribes to the total population by ranges.

क—अनुसूचित जाति A—Scheduled Castes

| अनुसूचित जाति की संख्या श्रेणियां (प्रतिशत) Range of Scheduled Castes Population (Percentage) | स्थानीय कोड नम्बर L.C. No. | ग्राम का नाम Name of Village | | स्थानीय कोड नम्बर L.C. No. | ग्राम का नाम Name of Village | |
|---|---|---|---|---|---|---|
| 1 | 2 | 3 | | 2 | 3 | |
| **22/1 बदनावर तहसील Badnawar Tahsil** | | | | | | |
| 6–10 | 128 | खजूरिया | Khajuriya | 150 | धान्या खेड़ी | Dhanya Khedi |
| | 142 | भाट बामन्दा | Bhat Bamanda | 153 | भीमपुरा | Bhimpura |
| | 143 | भाट खरेली | Bhat Khareli | 160 | सिलोदा बूजुर्ग | Siloda Buzurg |
| 11–15 | 16 | काछी बड़ोदा | Kachhi Baroda | 110 | सिलोदा खुर्द | Siloda Khurd |
| | 23 | पाली बड़ोदा | Pali Baroda | 111 | टकरावदा | Takrawada |
| | 25 | बामन सुता | Baman Suta | 129 | कानवन | Kanwan |
| | 37 | पिटगारा | Pitgara | 131 | गाजनोद | Gajnod |
| | 84 | चन्दवाडिया | Chandwadiya | 145 | बड़ोदिया | Barodiya |
| | 86 | पीपलिया | Pipaliya | 151 | गोलावदा | Golawada |
| | 98 | शेरगढ़ | Shergarh | | | |
| 16–20 | 7 | करनपुरा | Karanpura | 148 | कराडिया | Karadiya |
| | 8 | रुपा खेड़ा | Rupa Kheda | 154 | जलोद | Jalod |
| | 21 | कठोड़िया चोर | Kathodiya Chor | 155 | रंगारा खेड़ी | Rangara Khedi |
| | 24 | ढोलाना | Dholana | 156 | पलवाड़ा | Palwada |
| | 72 | साकतली | Sakatli | 161 | कसावदा | Kasawada |
| | 137 | छो खुर्द | Chho Khurd | 164 | नागोरा | Nagora |
| | 146 | बीड़ | Bid | 169 | मुरडका | Muradka |
| 21–30 | 26 | पंचकवासा | Panchakwasa | 135 | सेमलिया | Semaliya |
| | 30 | घटगारा | Ghatgara | 136 | छो कलां | Chho Kalan |
| | 31 | बोराली | Borali | 144 | कचनारिया | Kachnariya |
| | 34 | बुलगारा | Bulgara | 152 | वरनासा | Warnasa |
| | 115 | पंचमुखी | Panchmukhi | 157 | माकनी | Makani |
| | 127 | सनोली | Sanoli | 165 | खाचरोदा | Khachroda |
| | 130 | भोईन्दा | Bhoinda | 168 | ढोलाना | Dholana |

# परिशिष्ट 4 APPENDIX IV

कुल जनसंख्या मे अनुसूचित जाति एवं अनुसूचित जनजाति के श्रेणीवार अनुपात के अनुसार ग्रामों की सूची

List of Villages according to the proportion of Scheduled Castes and Scheduled Castes to the total population by ranges.

क—अनुसूचित जाति A—Scheduled Castes

| अनुसूचित जाति की संख्या श्रेणियां (प्रतिशत) Range of Scheduled Castes Population (Percentage) | स्थानीय कोड नम्बर L.C. No | ग्राम का नाम Name of Village | स्थानीय कोड नम्बर L. C. No. | ग्राम का नाम Name of Village |
|---|---|---|---|---|
| 1 | 2 | 3 | 2 | 3 |
| **22/1 बदनावर तहसील Badnawar Tahsil** | | | | |
| 31+ | 13 | धमाना Dhamana | 116 | तारोद Tarod |
| | 14 | बेगन्दा Beganda | 117 | बेगन्दा Beganda |
| | 15 | कल्याणपुरा Kalyanpura | 147 | मसान्या Masanya |
| | 20 | माया खेड़ी Maya Khedi | 149 | दिवान्या Diwanya |
| | 22 | खेरवास Kherwas | 162 | पायकुन्डा Pay Khunda |
| | 33 | कठोडिया Kathodiya | 166 | मुन्डला Mundla |
| | 35 | कनवासा Kanwasa | 170 | मेहतपुरा Mehatpura |
| | 36 | पडून्या Padunya | 158 | सनावदा Sanawada |
| **22/2 सरदारपुर तहसील Sardarpur Tahsil** | | | | |
| 0-5* | 15 | झिंझोटा Jhinjhota | 53 | बोड़िया Bodiya |
| | 22 | खेर खेड़ा Kher Kheda | 54 | जौलाना Jaulana |
| | 23 | गोंदी खेड़ा राजोद Gondi Kheda Rajod | 57 | कोटड़ा कलां Kotada Kalan |
| | | | 59 | चोटिया बोलोद Chotiya Balod |
| | 24 | बसलाई Baslai | 61 | टाण्डा खेड़ा Tanda Kheda |
| | 25 | रूनी Runi | 63 | दन्तोली Dantoli |
| | 30 | सलवा Salwa | 77 | कप स्थल Kapasthal |
| | 31 | गोंदी खेड़ा चारण Gondi Kheda Charan | 78 | हनमन्त्या काग Hanmantya Kag |
| | | | 80 | लैडगांव Ledgaon |
| | 34 | लाबरिया Labariya | 81 | अहमद Ahmad |
| | 35 | अकोल्या Akolya | 82 | बोला Bola |
| | 37 | छायन Chhayan | 83 | मोया खेड़ा Moya Kheda |
| | 38 | पटोल्या Patolaya | 85 | भानगढ़ Bhangarh |
| | 40 | पडूनी खुर्द Paduni Khurd | 86 | टिमायची Timayachi |
| | 41 | बरखेड़ा Bar kheda | 88 | सोनगढ़ Songarh |
| | 43 | चन्दोडिया Chandodiya | 115 | करनावद Karnawad |
| | 50 | पचरूण्डी Pachrundi | 124 | छड़ावद Chhadawad |
| | 51 | देदला Dedla | 138 | मनास्या Manasya |
| | 52 | मौलाना Maulana | 151 | बिमरोड़ Bimrod |

## परिशिष्ट 4 APPENDIX IV

कुल जनसंख्या में अनुसूचित जाति एवं अनुसूचित जनजाति के श्रेणीवार अनुपात के अनुसार ग्रामों की सूची

List of Villages according to the proportion of Scheduled Castes and Scheduled Tribes to the total population by ranges.

क—अनुसूचित जाति A—Scheduled Castes

| अनुसूचित जाति की संख्या श्रेणियां (प्रतिशत) Range of Scheduled Castes Population (Percentage) | स्थानीय कोड नम्बर L.C No. | ग्राम का नाम Name of Village | स्थानीय कोड नम्बर L.C. No. | ग्राम का नाम Name of Village |
|---|---|---|---|---|
| 1 | 2 | 3 | 2 | 3 |
| **22/2 सरदारपुर तहसील Sardarpur Tahsil** | | | | |
| 0-5* | 152 कंजरोटा Kanjrota | | 171 भोपावर Bhopawar | |
| | 153 गुमानपुरा Gumanpura | | 172 रिंगनोद Ringnod | |
| | 154 धुलेट Dhulet | | 173 बिछिया Bichhiya | |
| | 156 अमोदिया Amodiya | | 174 खमालिया Khamaliya | |
| | 161 बड़वेली Badweli | | 176 बोर खेड़ी Bor Khedi | |
| | 162 मेहगांव Mehgaon | | 182 उण्डेली Undeli | |
| | 165 श्यामपुरा ठाकुर Shyampura Thakur | | 183 खरेली Khareli | |
| | 166 चिचोड़िया Chichodiya | | 186 चालनी Chalani | |
| | 167 फुलगावड़ी Fulgaondi | | 193 बांकेड़ी Bankedi | |
| | 168 पटलावड़िया Patlawadiya | | | |
| 6-10 | 7 राजोद Rajod | | 102 दतीगांव Dattigaon | |
| | 13 निपावली Nipawali | | 155 पिपरनी Piparni | |
| | 27 सन्दला Sandala | | 158 नरसिंह देवला Narsingh Deola | |
| | 39 बरमण्डल Barmandal | | 175 बड़ोदिया Badodiya | |
| | 44 खूंटपला Khuntpala | | 178 मीढा Meendha | |
| | 56 बोदली Bodli | | 188 अमझेरा Amjhera | |
| | 58 हनमन्त्या पदमपुरा Hanmantya Padampura | | 192 बान्देड़ी Bandedi | |
| | | | 194 खांकेड़ी Khankhedi | |
| | 66 दसाई Dasai | | 198 सुल्तानपुर Sultanpur | |
| | 72 केसरपुरा तेली Keshrpura Teli | | | |
| 11-15 | 19 साजोद Sajod | | 130 सुखी इमली Sukhi Imli | |
| | 64 घटोदा Ghatoda | | 134 फूट तालाब Foot Talab | |
| | 67 गलोन्डा Galonda | | 184 मोरगांव Morgaon | |
| | 70 भीलगुन Bhilgun | | 185 हातोद Hatod | |
| | 74 सगवाल Sagwal | | 196 मारोल Marol | |
| | 76 बालोदा Baloda | | | |

## परिशिष्ट 4 APPENDIX IV

कुल जनसंख्या मे अनुसूचित जाति एवं अनुसूचित जनजाति के श्रेणीवार अनुपात के अनुसार ग्रामों की सूची

List of Villages according to the proportion of Scheduled Castes and Scheduled Castes to the total population by ranges.

क—अनुसूचित जाति A—Scheduled Castes

| अनुसूचित जाति की संख्या श्रेणियां (प्रतिशत) Range of Scheduled Castes Population (Percentage) | स्थानीय कोड नम्बर L.C. No | ग्राम का नाम Name of Village | स्थानीय कोड नम्बर L. C. No. | ग्राम का नाम Name of Village |
|---|---|---|---|---|
| 1 | 2 | 3 | 2 | 3 |
| **22/2 सरदारपुर तहसील Sardarpur Tahsil** | | | | |
| 16-20 | 71 भरावदा | Bharawada | 179 बोदला | Bodla |
| | 73 राला मण्डल | Rala Mandal | 190 राजपुरा | Rajpura |
| | 79 गोंदी खेड़ा | Gondi Kheda | | |
| | अमझेरा | Amjhera | | |
| 21-30 | 69 सोन्या खेड़ी | Sonya Khedi | 195 आंतेड़ी | Antedi |
| 31+ | | Nil | | |
| **22/3 धार तहसील Dhar Tahsil** | | | | |
| 0-5* | 1 लोहारी खुर्द | Lohari Khurd | 144 सियारी | Siyari |
| | 12 चन्दवाड़ा | Chandwada | 168 कछावदा | Kachhawada |
| | 16 खड़ी | Khadi | 176 खानपुरा | Khanpura |
| | 23 बाकुरली | Bakurli | 183 सादडिया कुआ | Sadadiya Kuwa |
| | 37 लबरावदा | Labrawada | 188 अंजनाई | Anjnai |
| | 77 लोहारी बुजुर्ग | Lohari Bujurg | 190 नीमखेड़ा | Nimkheda |
| | 84 दौलतपुर | Daulatpur | 192 सोडल्या खुर्द | Sodalya Khurd |
| | 89 उतरसी | Utarsi | 212 चेलाय | Chelay |
| | 95 देलमी | Delmi | 226 मगजपुरा | Magajpura |
| | 97 बड़पीपली | Badpipli | 235 नजिक बरोदा | Najik Baroda |
| | 100 बागड़िया | Bagadiya | 255 दंगोठा | Dangotha |
| | 111 ज्ञानपुरा | Gyanpura | 258 उपड़ी | Upadi |
| | 116 खरमपुर | Kharampur | 259 डेहरी सराय | Dehari Saray |
| | 118 चिकल्या | Chikalya | 271 बगदून | Bagdun |
| | 123 नांदनखेड़ा | Nandan kheda | 279 सिलोटिया | Silotiya |
| | 124 नांदनवासा | Nandanwasa | 289 माधोपुर | Madhopur |
| | 125 हजरतपुर | Hajratpur | 290 गोदगांव | Godgaon |

# परिशिष्ट 4 APPENDIX IV

कुल जनसंख्या में अनुसूचित जाति एवं अनुसूचित जनजाति के श्रेणीवार अनुपात के अनुसार ग्रामों की सूची

List of Villages according to the proportion of Scheduled Castes and Scheduled Tribes to the total population by ranges.

क —अनुसूचित जाति A —Scheduled Castes

| अनुसूचित जाति की संख्या श्रेणियां (प्रतिशत) Range of Scheduled Castes Population (Percentage) | स्थानीय कोड नम्बर L.C. No. | ग्राम का नाम Name of Village | स्थानीय कोड नम्बर L.C No. | ग्राम का नाम Name of Village | |
|---|---|---|---|---|---|
| 1 | 2 | 3 | 2 | 3 | |
| **22/1 धार तहसील Dhar Tahsil** | | | | | |
| 0-5* | 295 | गोविन्दपुरा | Govindpura | 365 | जामला Jamla |
| | 297 | पिपल्या | Pipaiya | 366 | खेड़ी Khedi |
| | 324 | आली | Ali | 392 | माँडव Mandaw |
| | 326 | लुन्हेरा | Lunhera | 394 | सोनगढ़ Songarh |
| | 328 | जीरापुरा | Jirapura | 408 | सोड़पुर Sodpur |
| | 350 | शिकारपुरा | Shikarpura | | |
| 6-10 | 4 | अकोदा | Akoda | 224 | सलकनपुर Salkanpur |
| | 5 | छटिया | Chhatiya | 234 | रतवा Ratwa |
| | 6 | खर सोडा | Khar Soda | 248 | सुखेड़ा Sukheda |
| | 7 | ओसरा | Osara | 256 | अहीर खेड़ी Ahir Khedi |
| | 9 | सिमलावदा | Simlawada | 266 | भिचोली Bhicholi |
| | 13 | सिन्दोड़ा | Sindoda | 275 | बरदरी Bardari |
| | 38 | कालू खेड़ी | Kalu Khedi | 284 | खण्डवा Khandwa |
| | 48 | नवासा | Nawasa | 293 | राधानगर Radhanagar |
| | 54 | बलोदा बुजुर्ग | Baloda Buzurg | 296 | रुपट्टा Rupatta |
| | 69 | केसूर | Kesoor | 303 | निजामपुरा Nijampura |
| | 71 | जुहावदा | Juhawada | 304 | बछड़ावदा Bachhdawada |
| | 81 | कडोला बुजुर्ग | Kadola Buzurg | 307 | डिगठान Digthan |
| | 82 | छड़ोदा | Chhadoda | 310 | महाराज खेड़ी Maharaj Khedi |
| | 94 | देदला | Dedla | 322 | बागड़ी Bagadi |
| | 117 | बोरदा | Borda | 391 | तीतीपुरा Titipura |
| | 121 | राय पुरिया | Rai Puriya | 414 | नालछा Nalchha |
| | 122 | नलावदा | Nalawada | 433 | गूलर झीरापुरा Gular Jhiripura |
| 11-15 | 2 | धामन्दा | Dhamanda | 32 | पचलाना Pachlana |
| | 3 | बालोदा खुर्द | Baloda Khurd | 42 | जेतपुरा Jetpura |
| | 8 | उटावदा | Utawada | 45 | तोरनोद Tornod |
| | 15 | गरडावद | Gardawad | 49 | निपावली Nipawali |
| | 23 | कलसाड़ा बुजुर्ग | Kalsada Buzurg | 50 | सुनार खेड़ी Sunar Khedi |
| | 29 | अनारद | Anarad | 55 | गवला Gawla |
| | 31 | उमरिया | Umariya | 62 | अन्तराय Antrai |

## परिशिष्ट 4 APPENDIX IV

कुल जनसंख्या मे अनुसूचित जाति एवं अनुसूचित जनजाति के श्रेणीवार अनुपात के अनुसार ग्रामों की सूची

**List of Villages according to the proportion of Scheduled Castes and Scheduled Castes to the total population by ranges.**

क—अनुसूचित जाति A—Scheduled Castes

| अनुसूचित जाति की संख्या श्रेणियां (प्रतिशत) Range of Scheduled Castes Population (Percentage) | स्थानीय कोड नम्बर L.C. No | ग्राम का नाम Name of Village | स्थानीय कोड नम्बर L.C. No. | ग्राम का नाम Name of Village |
|---|---|---|---|---|
| 1 | 2 | 3 | 2 | 3 |
| **22/3 धार तहसील Dhar Tahsil** | | | | |
| 11-15 | 70 | बिजूर Bijoor | 243 | मिरजापुर Mirjapur |
| | 75 | हरसोरा Harsora | 245 | कलसाड़ा खुर्द Kalsada Khurd |
| | 80 | हपसी खेड़ी Hapsi Khedi | 254 | गयासाबाद Gyasabad |
| | 85 | सिरसोदा Sirsoda | 257 | सेजवाया Sejwaya |
| | 88 | उटावद Utawad | 261 | एकलदुना Ekalduna |
| | 90 | खामला Khamla | 262 | कुमार कराड़िया Kumar Karadiya |
| | 99 | पाडल्या Padalya | 270 | सुलावड़ Sulawad |
| | 115 | तिरला Tirla | 273 | सागोर Sagor |
| | 120 | बोदवाड़ा बुजुर्ग Bodwada Bujurg | 276 | खेड़ा Kheda |
| | 130 | पेमीपुरा Pemipura | 277 | अकोल्या Akolya |
| | 225 | तलवाडा Talwada | 282 | पीथमपुर Pithampur |
| | 228 | कठोड़िया Kathodiya | 283 | भोंड़िया Bhondiya |
| | 230 | बोरदा Borda | 285 | चन्दन खेड़ी Chandan Khedi |
| | 231 | बिलोदा Biloda | 299 | झाड़ी बरोदा Jhadi Baroda |
| | 233 | गुलवा Gulwa | 300 | मांगरोल Mangrol |
| | 236 | नराणपुरा Naranpura | 302 | बिल्लोद Billod |
| | 237 | करोंदिया Karondiya | 314 | मुन्डला Mundla |
| | 240 | बनेड़िया Banediya | 316 | सिलोटिया Silotiya |
| | 242 | गुणावद Gunawad | | |
| 16-20 | 11 | आहू Ahu | 222 | दिलावरा Dilawera |
| | 20 | छापर Chhapar | 229 | खानपुर Khanpur |
| | 25 | कनावल Kanawal | 232 | डिगलाय Diglay |
| | 26 | पिपल्या Pipalya | 238 | उज्जैनी Ujjaini |
| | 40 | खिलचीपुरा Khilchipura | 239 | करंजवा Karanjwa |
| | 46 | ताजपुर Tajpur | 241 | बायखेड़ा Bay Kheda |
| | 53 | सामर Samar | 244 | पीपल्दा Pipalda |
| | 56 | गोविन्दपुरा Govindpura | 250 | एकलदूना धार Ekalduna Dhar |
| | 59 | बड़ोदिया Badodiya | 269 | मण्डलावदा Mandlawada |
| | 78 | भीडोता कोट Bhidota Kot | 278 | गवला Gawala |
| | 86 | नियामत खेड़ी Niyamat Khedi | 280 | धन्नड़ खुर्द Dhannad Khurd |

# परिशिष्ट 4 APPENDIX IV

कुल जनसंख्या में अनुसूचित जाति एवं अनुसूचित जनजाति के श्रेणीवार अनुपात के अनुसार ग्रामों की सूची

List of Villages according to the proportion of Scheduled Castes and Scheduled Tribes to the total population by ranges.

क —अनुसूचित जाति A—Scheduled Castes

| अनुसूचित जाति की संख्या श्रेणियां (प्रतिशत) Range of Scheduled Castes Population (Percentage) | स्थानीय कोड नम्बर L.C. No. | ग्राम का नाम Name of Village | | स्थानीय कोड नम्बर L.C No. | ग्राम का नाम Name of Village | |
|---|---|---|---|---|---|---|
| 1 | 2 | 3 | | 2 | 3 | |
| **22/3 धार तहसील Dhar Tahsil** | | | | | | |
| 16-20 | 287 | आंसू खेड़ी | Asu Khedi | 308 | पिपल्या | Pipalya |
| | 292 | मुण्डाना | Mundana | 320 | नाई खेड़ा | Nai Kheda |
| | 294 | कुंवरसी | Kuwarsi | 323 | सगड़ी | Sagadi |
| 21-30 | 17 | बिलोदा | Biloda | 91 | कालम खेड़ी | Kalam Khedi |
| | 18 | कराड़िया | Karadiya | 93 | बगड़ी तुर्क | Bagdi Turk |
| | 19 | चिड़ावद | Chidawad | 96 | धरावरा | Dharawara |
| | 21 | पिंजराया | Pingraya | 119 | चीलूर | Chilur |
| | 27 | खेरोद | Kherod | 246 | लेबड़ | Lebad |
| | 33 | लसूड़िया | Lasudiya | 247 | बग्गड़ | Baggad |
| | 41 | जामन्दा | Jamanda | 252 | किलोली | Kiloli |
| | 51 | भिड़ोता खुर्द | Bhidota Khurd | 253 | बड़छापरा | Badchhapra |
| | 52 | रामपुर | Rampur | 268 | अचाना | Achana |
| | 57 | तीवड़ी | Tiwadi | 274 | जामोदी | Jamodi |
| | 58 | अकोल्या | Akolya | 305 | सिलोदा बुजुर्ग | Siloda Buzurg |
| | 63 | खिलेड़ी | Khiledi | 311 | सिलोदा खुर्द | Siloda Khurd |
| | 64 | सरवान्या | Sarwanya | 312 | बाछनपुर | Bachhanpur |
| | 65 | कंडारिया | Kandariya | 313 | बांगला | Bangla |
| | 67 | बगड़ी ताज | Bagdi Taj | 319 | नाई बरोदा | Nai Baroda |
| | 72 | संगसेरा | Sangsera | 321 | कुंजरोद | Kunjrod |
| 31+ | 22 | बेरछा | Berchha | 249 | नेकपुर | Nekpur |
| | 28 | तिसगांव | Tisgaon | 251 | रूगल्या | Rugalya |
| | 30 | सकतली | Saktali | 260 | सेजवानी | Sejwani |
| | 34 | मलगांव | Malgaon | 265 | बकसाना | Baksana |
| | 47 | एकलारा | Eklara | 267 | चम्बल बरोदा | Chambal Baroda |
| | 60 | मुसावदा | Musawada | 288 | सुहागपुरा | Suhagpura |
| | 74 | सादलपुर | Sadalpur | 298 | जलवाय | Jalway |
| | 76 | माचकदा | Machakda | 301 | रायण | Rayan |
| | 83 | कड़ोला खुर्द | Kadola Khurd | 306 | सरफराज | Sarpharaj |
| | 87 | मेहंदी खेड़ी | Mehandi Khedi | 325 | कुण्डा | Kunda |
| | 92 | जाम्बूर खेड़ी | Jamboor Khedi | | | |

## परिशिष्ट 4 APPENDIX IV

कुल जनसंख्या में अनुसूचित जाति एवं अनुसूचित जनजाति के श्रेणीवार अनुपात के अनुसार ग्रामों की सूची

**List of Villages according to the proportion of Scheduled Castes and Scheduled Castes to the total population by ranges.**

क—अनुसूचित जाति A—Scheduled Castes

| अनुसूचित जाति की संख्या श्रेणियां (प्रतिशत) Range of Scheduled Castes Population (Percentage) | स्थानीय कोड नम्बर L.C. No | ग्राम का नाम Name of Village | स्थानीय कोड नम्बर L. C. No. | ग्राम का नाम Name of Village |
|---|---|---|---|---|
| 1 | 2 | 3 | 2 | 3 |
| **22/4 कुक्षी तहसील Kukshi Tahsil** | | | | |
| 0-5* | 3 | कांकड़ कुआ Kankad Kua | 111 | बिरलाई Birlai |
| | 8 | नरवाली Narwali | 112 | कुन्डारा Kundara |
| | 14 | बड़दा (टांडा) Barda Tanda | 113 | कन्हेरी भत्यारी Kanheri Bhatyari |
| | 23 | गरड़ी Gardi | 114 | जोगडदी Jogardi |
| | 49 | चीजवां Chigwan | 115 | खन्डलाई Khandlai |
| | 50 | गड़बोरी Gadbori | 116 | तलावड़ी Talawadi |
| | 52 | झिरपन्या Jhirpanya | 117 | बामन बड़ी Baman Bardi |
| | 57 | अखाड़ा Akhada | 120 | आवली Awali |
| | 58 | पिपरया पानी Piparya Pani | 121 | कुर्डू दीगपुरा Kurdu digpura |
| | 61 | टकारी Takari | 123 | कवड़िया खेड़ा Kawadiya Kheda |
| | 64 | खेरवा Kherwa | 124 | कापसी Kapsi |
| | 65 | झाबा Jhaba | 130 | गिरवान्या Girwanya |
| | 66 | करकदा Karkada | 131 | रोजा Roja |
| | 70 | जामन्यापुरा Jamanyapura | 133 | हल्दी Haldi |
| | 71 | बेकल्या Bekalya | 134 | चिकली Chikli |
| | 73 | आगर Agar | 136 | ढोलिया Dholiya |
| | 78 | कूरडूजेता Kurdujeta | 137 | उमर कुआ Umar Kuwa |
| | 79 | पीपरी बेग Pipari Beg | 138 | पलासी Palasi |
| | 80 | बन्धनिया Bandhaniya | 139 | बलवानी Balwani |
| | 86 | जामला बेग Jamla Bag | 140 | उमराली Umrali |
| | 88 | भमोरी Bhamori | 142 | कलमी Kalmi |
| | 89 | उण्डली Undli | 143 | डिगवी Digvi |
| | 90 | लुनरा Lunara | 145 | खरवट Kharwat |
| | 92 | डोई Doi | 146 | अराड़ा Arada |
| | 94 | अजन खेड़ी Anjan Khedi | 149 | रणगाँव Rangaon |
| | 95 | कुतेड़ी Kutedi | 150 | फिफेड़ा Fifeda |
| | 99 | डेहरी Dehari | 152 | बावली बुजुर्ग Bawali Buzurg |
| | 101 | खरमोन Khargon | 153 | कलमानी Kalmani |
| | 102 | झरदा Jharda | 154 | रेवडदा Rabarda |
| | 104 | टेकी Teki | 158 | अतरसुमा Atarsuma |
| | 108 | नैनगांव Naingaon | 159 | छेड़िया पीपल Chhendiya Pipal |
| | 109 | आसपुर Aspur | 160 | खटामी Khatani |

# परिशिष्ट 4 APPENDIX IV

कुल जनसंख्या में अनुसूचित जाति एवं अनुसूचित जनजाति के श्रेणीवार अनुपात के अनुसार ग्रामों की सूची

List of Villages according to the proportion of Scheduled Castes and Scheduled Tribes to the total population by ranges.

क—अनुसूचित जाति A—Scheduled Castes

| अनुसूचित जाति की संख्या श्रेणियां (प्रतिशत) Range of Scheduled Castes Population (Percentage) | स्थानीय कोड नम्बर L.C. No. | ग्राम का नाम Name of Village | स्थानीय कोड नम्बर L.C No. | ग्राम का नाम Name of Village | |
|---|---|---|---|---|---|
| 1 | 2 | 3 | 2 | 3 | |
| **22/4 कुक्षी तहसील Kukshi Tahsil** | | | | | |
| 0-5* | 161 | गाजगोटा | Gajgota | 198 | डुगांवा | Duganwa |
| | 162 | बावली खुर्द | Bawli Khurd | 203 | नवादपुरा | Nawdapura |
| | 164 | करंजवानी | Karanjwani | 204 | चन्दन खेड़ी | Chadan Khaedi |
| | 166 | मालपुरा | Malpura | 205 | अमल झुमा | Amal Jhuma |
| | 170 | जलवट | Jalwat | 213 | साल खेड़ा | Sal Kheda |
| | 172 | कवड़ा | Kawada | 219 | ढुकनी | Dhukni |
| | 173 | धाना | Dhana | 221 | भैंसलाय | Bhaislai |
| | 184 | भगावा | Bhagawa | 222 | चिपराटा | Chiprata |
| | 186 | उम्मेदपुरा | Ummded pura | 228 | सुलगांव | Sulgaon |
| | 189 | देवधा | Deodha | 233 | रसवां | Raswa |
| | 190 | जामदा | Jamda | 236 | कोठड़ा | Kothada |
| | 191 | धरमराय | Dharamrai | 248 | मसान्या | Masanya |
| | 193 | मकड़वानी | Makadwani | 257 | खेड़ा | Kheda |
| | 195 | अमलाल | Amlal | | | |
| 6-10 | 34 | घोर | Ghor | 194 | किकरवास | Kikarwas |
| | 76 | बांकी बाघ | Banki Bag | 197 | पडियाल | Padiyal |
| | 82 | मेरती | Merti | 199 | कोणदा | Konada |
| | 91 | उमरी | Umari | 200 | डहेर | Daher |
| | 98 | झड़दी | Jhardi | 206 | भवरिया | Bhawariya |
| | 105 | बड़ग्यार | Badgyar | 212 | लोनी | Loni |
| | 110 | रामपुरा | Rampura | 220 | तलवाड़ा | Talwada |
| | 118 | खेड़ली बाघ | Khedli Bag | 225 | लोहारी | Lohari |
| | 119 | मोगरा | Mogra | 227 | धुलसर | Dhulsar |
| | 128 | आली | Ali | 229 | कोलगांव | Kolgaon |
| | 129 | तालनपुर | Talanpur | 230 | ननोदा | Nanoda |
| | 132 | भीमपुरा | Bhimpura | 238 | करोंदिया | Karondiya |
| | 144 | पलवट | Palwat | 239 | कलमाड | Kalmad |
| | 151 | बडदा | Barda | 245 | पिपल्या | Pipalya |
| | 155 | बडवान्या | Badwanya | 246 | दाहोद | Dahod |
| | 185 | दही | Dahi | 247 | लिम्बोल | Limbol |

# परिशिष्ट 4 APPENDIX IV

कुल जनसंख्या में अनुसूचित जाति एवं अनुसूचित जनजाति के श्रेणीवार अनुपात के अनुसार ग्रामों की सूची

**List of Villages according to the proportion of Scheduled Castes and Scheduled Castes to the total population by ranges.**

क—अनुसूचित जाति A—Scheduled Castes

| अनुसूचित जाति की संख्या श्रेणियां (प्रतिशत) Range of Scheduled Castes Population (Percentage) | स्थानीय कोड नम्बर L.C. No. | ग्राम का नाम Name of Village | | स्थानीय कोड नम्बर L.C. No. | ग्राम का नाम Name of Village | |
|---|---|---|---|---|---|---|
| 1 | 2 | 3 | | 2 | 3 | |
| | | | 22/4 कुक्षी तहसील Kukshi Tahsil | | | |
| 6-10 | 254 | चिखल्दा | Chikhalda | 263 | पाड़ल्या | Padalya |
| | 258 | बड़ूलगांव | Babulgaon | | | |
| 11-15 | 17 | टांडा | Tanda | 215 | खरजना | Kharjana |
| | 93 | अजन्या मल्हार | Ajanya Malhar | 217 | अम्बाड़ा | Ambada |
| | 97 | लोंगसरी | Logsari | 224 | बड़गांव | Badgaon |
| | 103 | नीमथल | Neemthal | 231 | देशवालिया | Deshwaliya |
| | 122 | जुगतलाई | Jugatlai | 235 | निसरपुर | Nisarpur |
| | 147 | नलवानिया | Nalwaniya | 242 | खापर खेड़ा | Khapar Kheda |
| | 167 | कांकरिया | Kankariya | 243 | गेहलगांव | Gehalgaon |
| | 182 | पिपलूद | Piplood | 244 | खण्डवा | Khandwa |
| | 188 | सिदड़ी | Sidadi | 249 | बेड़वाल्या | Bedwalya |
| | 208 | सीलकुआ | Silkuwa | 250 | लिंगवा | Lingwa |
| | 209 | सुसारी | Susari | 259 | मलवाड़ा | Malwara |
| 16-20 | 81 | बागपुरा | Bagpura | 169 | टेमरिया | Temariya |
| 21-30 | 234 | कटनेरा | Katnera | 255 | बड़गाँव | Badgaon |
| | 240 | बाजड़ी | Bajadi | 261 | बोधावाड़ा | Bodhawada |
| 31+ | 100 | बांकी | Banki | 202 | मलवाड़ी | Malwadi |
| | 201 | मोलखड़ | Molkhad | | | |

## परिशिष्ट 4 APPENDIX IV

कुल जनसंख्या में अनुसूचित जाति एवं अनुसूचित जनजाति के श्रेणीवार अनुपात के अनुसार ग्रामों की सूची

List of Villages according to the proportion of Scheduled Castes and Scheduled Tribes to the total population by ranges.

क —अनुसूचित जाति A —Scheduled Castes

| अनुसूचित जाति की संख्या श्रेणियां (प्रतिशत) Range of Scheduled Castes Population (Percentage) | स्थानीय कोड नम्बर L.C. No. | ग्राम का नाम Name of Village | स्थानीय कोड नम्बर L.C No. | ग्राम का नाम Name of Village |
|---|---|---|---|---|
| 1 | 2 | 3 | 2 | 3 |

### 27/5 मनावर तहसील Manawar Tahsil

| | | | | | | |
|---|---|---|---|---|---|---|
| 0–5* | 12 | रातकोट | Ratakot | 135 | रणतलाव | Rantalaw |
| | 13 | बलेड़ी | Baledi | 138 | भग्यापुर | Bhagyapur |
| | 27 | रतनपुरा | Ratanpura | 140 | बनेड़िया | Banedia |
| | 46 | केसवी | Kesavi | 142 | बालीपुर | Balipur |
| | 51 | धोला हनुमान | Dhola Hanuman | 144 | बीड़पुरा | Bidpura |
| | 55 | सिरोज | Sironj | 152 | देदला | Dedla |
| | 61 | पिथनपुर | Pithanpur | 155 | पलासी | Palasi |
| | 63 | जामली | Jamli | 181 | देवला | Dewla |
| | 69 | जमाल | Jamal | 184 | खेड़ी हवेली | Khedi Haweli |
| | 72 | कोटा | Kota | 185 | बड़गाव | Badgaon |
| | 79 | बिल्दा | Bilda | 187 | अघोदा | Aghoda |
| | 85 | बलवारी कलां | Balwari Kalan | 197 | जेतापुर | Jetapur |
| | 86 | धोबडिया | Dhowadiya | 198 | मिर्जापुर | Mirjapur |
| | 87 | बलवारी खुर्द | Balwari Khurd | 202 | बजट्टा खुर्द | Bajatta Khurd |
| | 93 | बेकल्या (बलवारी) | Beklya (Balwari) | 207 | एहमदपुर | Ahmadpur |
| | 95 | धुरसल | Dhursal | 208 | लिम्बी | Limbi |
| | 97 | खेड़ी बलवारी | Khedi Balwari | 209 | बाकानेर | Bakaner |
| | 99 | करोंदिया | Karondiya | 210 | भुवादा | Bhuwada |
| | 103 | साली | Sali | 211 | रणगाँव | Rangaon |
| | 104 | खेड़ी बुजुर्ग | Khedi Buzurg | 212 | कल्याणपुरा उर्फ मुडिया खेड़ा | Kalyanpura alias Mudiya Kheda |
| | 105 | गोदडपुरा | Godadpura | 216 | अजन्दी मान | Ajandi Man |
| | 106 | वारिया | Bariya | 217 | लोणी | Loni |
| | 119 | अजनताड़ | Anjantad | 222 | हनमनत्या (बाकानेर) | Hanmantya (Bakaner) |
| | 120 | कोसदना | Kosdna | 223 | भिकन्या खेड़ी | Bhikanya khedi |
| | 123 | धेगड़ा | Dhegda | 224 | धनखेड़ी | Dhan Khedi |
| | 124 | टोनगांव | Tongaon | 226 | कुवाड़ | Kuwad |
| | 125 | पानवा | Panwa | 227 | खेरवा कूंजर | Kherwa Kunjar |
| | 126 | लाखन कोट | Lakhan Kot | 228 | सोडूल | Sondul |
| | 127 | सेन्दला | Sendla | 230 | बड़भाव | Badgaon |
| | 129 | देदली | Dedli | 231 | मोराड़ | Morad |
| | 130 | काबरवा | Kabarwa | 235 | ब्राह्मणपुरी | Brahmanpuri |
| | 133 | खन्दलाई | Khandlai | 236 | मुहाली | Muhali |
| | 134 | पीपली | Pipli | 237 | जलखा | Jalkhan |

## परिशिष्ट 4 APPENDIX IV

कुल जनसंख्या में अनुसूचित जाति एवं अनुसूचित जनजाति के श्रेणीवार अनुपात के अनुसार ग्रामों की सूची

List of Villages according to the proportion of Scheduled Castes and Scheduled Castes to the total population by ranges.

क—अनुसूचित जाति A—Scheduled Castes

| अनुसूचित जाति की संख्या श्रेणियां (प्रतिशत) Range of Scheduled Castes Population (Percentage) | स्थानीय कोड नम्बर L.C. No | ग्राम का नाम Name of Village | स्थानीय कोड नम्बर L. C. No. | ग्राम का नाम Name of Village |
|---|---|---|---|---|
| 1 | 2 | 3 | 2 | 3 |

### 22/5 मनावर तहसील Manawar Tahsil

| | | | | | |
|---|---|---|---|---|---|
| 0-5* | 239 | लोनारा (सड़क) | Lonara (Sadak) | 318 | दाभड़ Dabhad |
| | 241 | सनमोड़ | Sanmod | 322 | बाय खेड़ा Bay Kheda |
| | 244 | खड़की | Khadki | 326 | किशनपुर खेड़ी Kishanpur Khedi |
| | 245 | बापड़ूद | Bapdud | 330 | टवलाई बुजुर्ग Tawalai Buzurg |
| | 246 | चाकड़ूद | Chakdud | 331 | टवलाई खुर्द Tawalai Khurd |
| | 247 | अवल्दामान | Awldaman | 341 | जामन्या Jamanya |
| | 248 | सीतापुरी | Sitapuri | 343 | पगारा Pagara |
| | 252 | खन्ड़लाई | Khandlai | 350 | पीपल्या खूट Piplya Khut |
| | 254 | अवराल | Avral | 351 | रुपटटा Rupatta |
| | 255 | चीरा खान | Chira Khan | 352 | डोंगरी दसोड़ा Dongri Dasoda |
| | 258 | टेमरिया | Temriya | 353 | पिपल्या कामिन Piplya Kamin |
| | 262 | आमसी | Amsi | 354 | बालीपुर बुजुर्ग Balipur Buzurg |
| | 263 | पाड़ला | Padla | 356 | प्रतापपुर दाभ्या Pratappur Dabhya |
| | 264 | बुहारला | Buharla | 357 | अहेरवास Aherwas |
| | 267 | दसाई | Dasai | 365 | तारापुर Tarapur |
| | 268 | पेटलावद | Patlawad | 366 | मुन्डला Mundla |
| | 270 | सुली बरडी | Suli Bardi | 367 | चन्दावड Chandwad |
| | 271 | कलालदा | Kalalda | 370 | भवान्या खूर्द Bhawanya Khurd |
| | 273 | राला मंडल | Rala Mandal | 473 | देगांव Degaon |
| | 274 | उखलदा | Ukhalda | 381 | पिपल्दा गढी Pipalda Garhi |
| | 277 | कछादड़ | Kachhadad | 395 | उमरिया Umariya |
| | 278 | चौकी | Chauki | 398 | सरजापुर Sarjapur |
| | 281 | धनोरा | Dhanora | 399 | बगवान्या Bagwanya |
| | 282 | उपड़ी | Upadi | 400 | कछवान्या Kachhwanya |
| | 299 | उमरबद खुर्द | Umarband Khurd | 402 | ढापला Dhapla |
| | 304 | लवाणी | Lawani | 403 | कुशमला Kushmala |
| | 306 | सुरानी | Surani | 404 | मसीदपुरा Masidpura |
| | 309 | साकल्दा | Sakalda | 408 | सिमराली Simrali |
| | 310 | करोंदिया मोटा | Karondiva Mota | 425 | चिकटयावद Chiktyabad |
| | 311 | जामन्या खुर्द | Jamania Khurd | 426 | सिरसोदिया Sirsodia |
| | 312 | उटावद | Utawad | 427 | बासवी Basvi |
| | 314 | लुन्हेरा बुजुर्ग | Lunhera Buzurg | 430 | बलवारी Balwari |
| | 315 | रामाधामा | Ramadhama | 431 | सनकोटा Sankota |
| | | | | 433 | कुन्डा Kunda |
| | | | | 434 | दुधी Dudhi |

# परिशिष्ट 4 APPENDIX IV

कुल जनसंख्या में अनुसूचित जाति एवं अनुसूचित जनजाति के श्रेणीवार अनुपात के अनुसार ग्रामों की सूची

List of Villages according to the proportion of Scheduled Castes and Scheduled Tribes to the total population by ranges.

क —अनुसूचित जाति A—Scheduled Castes

| अनुसूचित जाति की संख्या श्रेणियां (प्रतिशत) Range of Scheduled Castes Population (Percentage) | स्थानीय कोड नम्बर L.C. No. | ग्राम का नाम Name of Village | | स्थानीय कोड नम्बर L.C. No. | ग्राम का नाम Name of Village | |
|---|---|---|---|---|---|---|
| 1 | 2 | 3 | | 2 | 3 | |
| | | **22/5 मनावर तहसील Manawar Tahsil** | | | | |
| 6-10 | 7 | चुनपिया | Chunpiya | 219 | जाटपुर | Jatpur |
| | 90 | बोरदा | Borda | 225 | बंजारी | Banjari |
| | 111 | खोड़ | Khod | 229 | निगरनी | Nigarni |
| | 116 | मोरीपुरा | Mari pura | 243 | भमौरी | Bhamori |
| | 122 | बलवारी | Balwari | 256 | बोरलाय | Borlai |
| | 132 | सोनगाँव | Songaon | 269 | भानपुरा | Banpura |
| | 136 | भैंसावद | Bhaisawad | 279 | भमोरी | Bhamori |
| | 139 | कलवानी | Kalwani | 300 | उमरबंद कलाँ | Umarbandkalan |
| | 141 | चिकली | Chikali | 305 | निल्दापुरा | Nildapura |
| | 145 | गोपालपुरा | Gopalpura | 307 | पांजरिया | Panjariya |
| | 146 | गुलाटी | Gulati | 313 | बंजारी | Banjari |
| | 148 | कुराड़ा खाल | Kurada Khal | 319 | विरमपुरा | Birampura |
| | 149 | दसबी | Daswi | 320 | रहमानपुरा | Rehmanpura |
| | 150 | झापड़ी | Jhapadi | 321 | सालेपुर खेडी | Salepur Khedi |
| | 157 | कोसवाड़ा | Koswada | 324 | ठनगांव | Thangaon |
| | 158 | माण्डवी | Mandwi | 325 | झिरवी | Jhirwi |
| | 163 | देवगढ़ | Dewgarh | 333 | देबलरा | Dewira |
| | 168 | कवठी | Kawathi | 336 | बगाडी | Bagadi |
| | 169 | एकलबारा | Akalbara | 355 | रणदा | Randa |
| | 170 | लंगूर | Langur | 360 | काली बावड़ी | Kali Bawdi |
| | 173 | साला | Sala | 368 | भबान्या बुजुर्ग | Bhawanya Buzurg |
| | 174 | मेहता खेड़ी | Mehta Khedi | 371 | पेडवी | Padwi |
| | 176 | पचखेडा | Pachkheda | 374 | गुलेटी | Guleti |
| | 178 | सिरसाला | Sirsala | 377 | बगड़ी उर्फ सगड़ी | Bagdi alias Sagdi |
| | 179 | बोरूद | Borud | 385 | खल खुर्द | Khal Khurd |
| | 182 | बागल्या | Baglya | 387 | सुन्द्रेल | Sundrel |
| | 183 | वायल | wayal | 388 | झाकरुड़ | Jhakrud |
| | 193 | अजन्दा | Ajanda | 391 | सेमल्दा | Semalda |
| | 199 | पटवार | Patwar | 405 | जहांगीरपुरा | Jahangirpura |
| | 213 | हनुमन्त्या (मनावर) | Hanumantya (Manawar) | 410 | गूजरी | Gujri |
| | | | | 422 | कोठीदा | Kothida |
| | 218 | पीपल्या | Pipalya | 440 | विखरोन | Bikhron |

## परिशिष्ट 4 APPENDIX IV

कुल जनसंख्या मे अनुसूचित जाति एवं अनुसूचित जनजाति के श्रेणीवार अनुपात के अनुसार ग्रामों की सूची

List of Villages according to the proportion of Scheduled Castes and Scheduled Castes to the total population by ranges.

ख—अनुसूचित जनजाति B—Scheduled Tribes

| अनुसूचित जनजाति की संख्या श्रेणियां (प्रतिशत) Range of Scheduled Tribes Population (Percentage) | स्थानीय कोड नम्बर L.C. No | ग्राम का नाम Name of Village | स्थानीय कोड नम्बर L. C. No. | ग्राम का नाम Name of Village | | |
|---|---|---|---|---|---|---|
| 1 | 2 | 3 | 2 | 3 | | |
| **22/5 मनावर तहसील Manawar Tahsil** | | | | | | |
| 11-15 | 110 | गंधवानी Gandhwani | 293 | पाठा छोटी | Patha Chhoti | |
| | 153 | सिंघाना Singhana | 332 | कोठड़ा | Kothada | |
| | 159 | डोंगरगांव Dongargaon | 334 | गोगावा | Gogawa | |
| | 160 | गनपुर Ganpur | 337 | एकलरा बुजुर्ग | Eklara Buzurg | |
| | 161 | सिरसी Sirsi | 339 | खतड़गांव | Khatadgaon | |
| | 164 | गागली Gangli | 346 | हतनावर | Hatnawar | |
| | 171 | करोली Karoli | 369 | धेगदा | Dhegda | |
| | 175 | करोदिया खुर्द Karondiya Khurd | 380 | बगड़ीपुरा | Bagdi pura | |
| | 189 | जोतपुर Jotpur | 390 | लोहारी | Lohari | |
| | 191 | पेरखड Perkhar | 436 | डोल | Dol | |
| | 196 | मलनगांव Malangaon | 438 | पढ़रान्या | Padhranya | |
| | 203 | जलखेड़ा Jalkheda | 441 | पलास्या | Palasya | |
| | 234 | टोंकी Tonki | 442 | डेहवर | Dehwar | |
| 16-20 | 147 | जाजम खेड़ी Jojam Khedi | 288 | ममलावद | Mamlawad | |
| | 154 | ब्राह्मणपुरी Brahmanpuri | 338 | सुलगाव | Sulgaon | |
| | 167 | अजन्दी कोट Ajandi Kot | 340 | देडगाँव | Dedgaon | |
| | 180 | बोरली Borli | 376 | रामपुरा | Rampura | |
| | 188 | सेमल्दा Semalda | 386 | गाजीपुरा | Gajipura | |
| | 194 | शरीकपुरा Sharikpura | 392 | डोंगरगांव | Dongargan | |
| | 195 | बड़दा Barda | 444 | खल बुजुर्ग | Khal Buzurg | |
| | 221 | खरगोन Khargone | | | | |
| 21-30 | 192 | उदरना Urdana | 396 | मेहगांव | Mehgaon | |
| | 378 | निमोला Nimola | 414 | चौकी | Chauki | |
| | 379 | भवगाँव Bhawgaon | 445 | मोरगड़ी | Morgadi | |
| | 384 | साला Sala | 446 | बलवाड़ा | Blawara | |
| | 389 | पटलावद Patlawad | 448 | बेगन्दा | Beganda | |
| 31+ | 165 | कुन्डी Kundi | 345 | सरफराबाद | Sarfarabad | |
| | 204 | कुवाली Kuwali | 383 | लुन्हेरा खुर्द | Lunhera Khwrd | |
| | 206 | पीपरी (बाकानेर) Pipri Bakaner | | | | |

* Excludes villages wilh No. S. T. Population.

## परिशिष्ट 4 APPENDIX IV

कुल जनसंख्या में अनुसूचित जाति एवं अनुसूचित जनजाति के श्रेणीवार अनुपात के अनुसार ग्रामों की सूची

List of Villages according to the proportion of Scheduled Castes and Scheduled Tribes to the total population by ranges.

ख—अनुसूचित जनजाति B—Scheduled Tribes

| अनुसूचित जनजाति की संख्या श्रेणियां (प्रतिशत) Range of Scheduled Tribes Population (Percentage) | स्थानीय कोड नम्बर L.C. No. | ग्राम का नाम Name of Village | | स्थानीय कोड नम्बर L.C. No. | ग्राम का नाम Name of Village | |
|---|---|---|---|---|---|---|
| 1 | 2 | 3 | | 2 | 3 | |
| | | **22/1 बदनावर तहसील** Badnawar Tahsil | | | | |
| 0-5* | 16 | काछी बडोदा | Kachhi Baroda | 156 | पलवाड़ा | Falwada |
| | 33 | कठोडिया | Kathodiya | 158 | सनावदा | Sanawada |
| | 121 | नागदा | Nagda | 161 | कसावदा | Kasawada |
| | 129 | कानबन | Kanwan | 163 | नौगाँव | Nogaon |
| | 142 | भाट बामण्डा | Bhat Bimanda | 167 | बाबरडा | Babarda |
| | 144 | कचनारिया | Kachnariya | 169 | मुरडका | Muradka |
| | 152 | वरनासा | Warnasa | | | |
| 6-15 | 13 | धमाना | Dhamana | 141 | दधवाल | Dudhwal |
| | 15 | कल्यानपुर | Kalyanpura | 145 | बडोदिया | Badodiya |
| | 24 | ढोलाना | Dholana | 146 | बीड | Bid |
| | 30 | घटगारा | Ghatgara | 147 | मसान्या | Masanya |
| | 31 | बोराली | Borali | 148 | कुराडिया | Kuradiya |
| | 36 | पडून्या | Paduniya | 151 | गोलावदा | Golawada |
| | 46 | बखतपुरा | Bakhatpura | 154 | जालोद | Jalod |
| | 53 | धारसी खेड़ा | Dharsi Kheda | 157 | माकनी | Makani |
| | 70 | बखतगढ़ | Bakhatgarh | 164 | नागोरा | Nagora |
| | 95 | कोद | Kod | 165 | खाचरोदा | Khachroda |
| | 127 | सनोली | Sanoli | 166 | मुण्डला | Mandla |
| 16-25 | 14 | बेगन्दा | Beganda | 72 | साकतली | Saktali |
| | 17 | कारोदा | Karoda | 76 | पीपल खूटा | Pipal Khunta |
| | 19 | जवासिया | Jawasiya | 98 | शेरगढ़ | Shergarh |
| | 21 | कठोडिया चोर | Kathodiya Chor | 100 | बिडवाल | Bidwal |
| | 22 | खेरवास | Kherwes | 102 | करोद कलां | Karod Kalan |
| | 23 | पाली बडोदा | Pali Badoda | 114 | कटलावदा | Katlawada |
| | 28 | बालोदा | Baloda | 115 | पचंमुखी | Panchmukhi |
| | 34 | बुलगारा | Bulgara | 116 | तारोद | Tarod |
| | 37 | पिटगारा | Pitgara | 117 | बेगन्दा | Beganda |
| | 48 | भैंसोला | Bhensola | | | |

## परिशिष्ट 4 APPENDIX IV

कुल जनसंख्या मे अनुसूचित जाति एव अनुसूचित जनजाति के श्रेणीवार अनुपात के अनुसार ग्रामों की सूची

List of Villages according to the proportion of Scheduled Castes and Scheduled Castes to the total population by ranges.

ख—अनुसूचित जनजाति B—Scheduled Tribes

| अनुसूचित जनजाति की संख्या श्रेणियां (प्रतिशत) Range of Scheduled Tribes Population (Percentage) | स्थानीय कोड नम्बर L.C. No | ग्राम का नाम Name of Village | | स्थानीय कोड नम्बर L. C. No. | ग्राम का नाम Name of Village | |
|---|---|---|---|---|---|---|
| 1 | 2 | 3 | | 2 | 3 | |
| | | | 22/1 बदनावर तहसील Badnawar Tahsil | | | |
| 16-25 | 119 | बामन्दा कलां | Bamanda Kalan | 152 | वरनाला | Warnasa |
| | 124 | बडवाई | Badwai | 155 | रंगारा खेड़ी | Rangara Khedi |
| | 126 | खण्डीगारा | Khandigara | 160 | सिलोदा बुजुर्ग | Siloda Buzurg |
| | 130 | भोईन्दा | Bhoinda | 168 | ढोलाना | Dholana |
| | 131 | गाजनोद | Gajnod | | | |
| 26-35 | 8 | रूपाखेड़ा | Rupakheda | 110 | सिलोदा खुर्द | Siloda Khurd |
| | 25 | बामन सुता | Baman Suta | 111 | टकरावदा | Takrawada |
| | 26 | पंचकवासा | Panchakwasa | 118 | बामन्दा खुर्द | Bamanda Khurd |
| | 27 | कंकराज | Kankraj | 128 | खजूरिया | Khajuriya |
| | 29 | दांगीखेड़ी | Dangi Khedi | 132 | अमोदिया | Amodiya |
| | 32 | बुकड़ावदा खेड़ी | Bukdawada Khedi | 135 | सेमलिया | Semaliya |
| | 40 | खेडा | Kheda | 136 | छो कलां | Chho Kalan |
| | 69 | हरकाझर | Harkajhar | 139 | रिटोडी | Ritodi |
| | 88 | रतनपुरा | Ratanpura | 159 | मनासा | Manasa |
| | 89 | कालोला | Kalola | | | |
| 36-50 | 3 | तिलगारा | Tilgara | 93 | बुलगारी | Bulgari |
| | 4 | जाबदा | Jabada | 108 | खिलेड़ी | Khiledi |
| | 10 | मुलथान | Multhan | 112 | गोपाल खेड़ी | Gopal Khedi |
| | 12 | भुवान खेड़ा | Bhuwan Kheda | 113 | छायन | Chhayan |
| | 42 | सन्दला | Sandla | 120 | करोद खुर्द | Karod Khurd |
| | 91 | जलोदा खेता रमेशपुर | Jaloda Kheta (Rameshpur) | 125 | दत्तीगारा | Dattigara |
| | | | | 153 | भीमपुरा | Bhimpura |
| 51+ | 1 | बोरदा | Borda | 7 | करनपुरा | Karanpura |
| | 2 | बोरदी | Bordi | 18 | सिलोदिया | Silodiya |
| | 5 | भीमपुरा | Bhimpura | 38 | चावण्डा खेंडी | Chawanda Khedi |
| | 6 | नहार खेडा | Nahar Kheda | 39 | मागल्या | Manglya |

## परिशिष्ट 4 APPENDIX IV

कुल जनसंख्या में अनुसूचित जाति एवं अनुसूचित जनजाति के श्रेणीवार अनुपात के अनुसार ग्रामो की सूची

List of Villages according to the proportion of Scheduled Castes and Scheduled Tribes to the total population by ranges.

ख—अनुसूचित जनजाति B—Scheduled Tribes

| अनुसूचित जनजाति की संख्या श्रेणियां (प्रतिशत) Range of Scheduled Tribes Population (Percentage) | स्थानीय कोड नम्बर L.C. No. | ग्राम का नाम Name of Village | | स्थानीय कोड नम्बर L.C. No. | ग्राम का नाम Name of Village | |
|---|---|---|---|---|---|---|
| 1 | 2 | 3 | | 2 | 3 | |
| **22/1 बदनावर तहसील Badnawar Tahsil** | | | | | | |
| 51+ | 43 | चन्दवाडया बुजुर्ग | Chandwadya Buzurg | 83 | डेलची | Delchi |
| | 44 | चन्दवाडया खुर्द | Chandwadya Khurd | 84 | चन्दवाडिया | Chandwadiya |
| | 45 | दोत्या | Dotiya | 85 | डेरखा भरतगढ़ | Derkha Bharatgarh |
| | 49 | काबरपाडा | Kabarpada | 86 | पीपल्या | Pipaliya |
| | 50 | सेमल खेडा | Semal Kheda | 87 | बामाखेडी | Bamakhedi |
| | 52 | खेड़ी | Khedi | 90 | रलायता | Ralayta |
| | 56 | लीली खेड़ी | Lili Khedi | 92 | रेशमगारा | Reshamgara |
| | 57 | खरडिया | Khardiya | 94 | नागझिरी | Nagjihiri |
| | 58 | छायन | Chhayan | 96 | शिवगढ़ (जालमपुरा) | Shivgarh (Jalampura) |
| | 59 | रायन पाड़ा | Rayan Pada | 97 | कुमेड़ी (शेरगढ़) | Kumedi Shergarh |
| | 60 | सांगवी उर्फ दौलतपुरा | Sangwi Alias Daulatpura | 99 | किशनपुरा | Kihanpura |
| | | | | 101 | गधवाड़ा | Gandhwada |
| | 61 | सांगवी | Sangwi | 103 | चिराखान | Chirakhan |
| | 63 | हनुमंत्या | Hanumantya | 104 | बोरझड़ी | Borjhadi |
| | 66 | झीझारड | Jhijharad | 105 | इन्द्रावल | Indrawal |
| | 68 | चिराखान | Chirakhan | 106 | पान्दा | Panda |
| | 71 | सरदारपुरा | Sardarpura | 107 | पाना | Pana |
| | 73 | बावड़िया | Bawadiya | 109 | फुलेड़ी | Puledi |
| | 74 | अजन्या खेडी | Ajanya Khedi | 122 | ओसार | Osar |
| | 75 | तिखी पाडा | Tikhidada | 123 | मौसार | Mausar |
| | 77 | निंदवानिया | Nindwaniya | 133 | केसरपुरा | Kesarpura |
| | 78 | गुलरीपाडा | Gulripada | 134 | मक्का खेड़ी | Makka Khedi |
| | 79 | खामलीपाड़ा | Khamlipada | 137 | छो खुर्द | Chho Khurd |
| | 80 | बटवाड़िया खुर्द | Batwadiya Khurd | 130 | रीटोदा | Ritoda |
| | 81 | बटवाड़िया कलां | Batwadiya Kalan | 140 | छनगारा | Chhangara |
| | 82 | गुंदी खेड़ा | Gundi Kheda | | | |

## परिशिष्ट 4 APPENDIX IV

कुल जनसंख्या में अनुसूचित जाति एवं अनुसूचित जनजाति के श्रेणीवार अनुपात के अनुसार ग्रामों की सूची

List of Villages according to the proportion of Scheduled Castes and Scheduled Castes to the total population by ranges.

ख—अनुसूचित जनजाति B—Scheduled Tribes

| अनुसूचित जनजाति की संख्या श्रेणियां (प्रतिशत) Range of Scheduled Tribes Population (Percentage) | स्थानीय कोड नम्बर L.C. No. | ग्राम का नाम Name of Village | स्थानीय कोड नम्बर L.C. No. | ग्राम का नाम Name of Village |
|---|---|---|---|---|
| 1 | 2 | 3 | 2 | 3 |
| | | 22/2 सरदारपुर तहसील Sardarpur Tahsil | | |
| 0–5* | 7 राजोद | Rajod | 50 पचरुंडी | Pachrundi |
| | 16 आनन्द खेड़ी | Anand Khedi | | |
| 6–5 | 11 धोलगढ़ | Dholgarh | 156 अमोदिया | Amodiya |
| | 15 झिझोटा | Jhijhota | 157 दलपुरा | Dalpura |
| | 19 साजोद | Sajod | 192 बान्देडी | Bandedi |
| | 124 छडावद | Chhadawd | 193 बांकेडी | Bankedi |
| 16–25 | 33 धुलिया खेड़ी | Dhuliya Khedi | 73 राला मण्डल | Rala Mandal |
| | 39 बरमण्डल | Barmandal | 76 बालोदा | Baloda |
| | 41 बरखेड़ा | Barkheda | 85 भानगढ़ | Bhangarh |
| | 47 बनी | Bani | 188 अमझेरा | Amjhera |
| | 55 रूपाखेड़ा | Rupa Kheda | 190 राजपुरा | Rajpura |
| | 66 दसाई | Dasai | 194 खां खेड़ी | Khan Khedi |
| | 71 भरावदा | Bharawada | 195 आन्तेड़ी | Antedi |
| 26–35 | 44 खूंटपला | Khuntpala | 88 सोनगढ़ | Songarh |
| | 56 बोदली | Bodli | 159 राजगढ़ | Rajgarh |
| | 64 घटोदा | Ghatoda | 168 पटलावड़िया | Patlawadiya |
| | 69 सोन्याखेड़ी | Sonya Khedi | 175 बडोदिया | Badodiya |
| | 70 भीलगुन | Bhilgun | 184 मोरगांव | Morgaon |
| | 74 सगवाल | Sagwal | 185 हातोद | Hatod |
| | 82 बोला | Bola | 196 मारोल | Marol |

## परिशिष्ट 4 APPENDIX IV

**कुल जनसंख्या में अनुसूचित जाति एवं अनुसूचित जनजाति के श्रेणीवार अनुपात के अनुसार ग्रामों की सूची**

**List of Villages according to the proportion of Scheduled Castes and Scheduled Tribes to the total population by ranges.**

ख—अनुसूचित जनजाति B—Scheduled Tribes

| अनुसूचित जनजाति की संख्या श्रेणियां (प्रतिशत) Range of Scheduled Tribes Population (Percentage) | स्थानीय कोड नम्बर L.C. No. | ग्राम का नाम Name of Village | | स्थानीय कोड नम्बर L.C. No. | ग्राम का नाम Name of Village | |
|---|---|---|---|---|---|---|
| 1 | 2 | 3 | | 2 | 3 | |
| | | | 22/2 सरदारपुर तहसील Sardarpur Tahsil | | | |
| 36-50 | 13 | निपावली | Nipawali | 78 | हनमन्त्या काग | Hanmantya Kag |
| | 23 | गोंड़ीखेडा (राजोद) | Gondikheda Rajod | 80 | लेड़गांव | Ledgaon |
| | 27 | सन्दला | Sandala | 81 | अहमद | Ahmad |
| | 34 | लाबरिया | Labariya | 83 | मोया खेड़ा | Moya Kheda |
| | 48 | पड़ुनी कला | Paduni Kalan | 152 | कंजरोटा | Kanjrota |
| | 62 | बामन खेंडी | Baman Khedi | 154 | धुलेट | Dhulet |
| | 63 | दन्तोली | Dantoli | 155 | पिपरनी | Piparani |
| | 72 | केसरपुरा तेली | Kesarpura Teli | | | |
| 51+ | 1 | नवापाड़ा | Nawapada | 31 | गोदीखेड़ा चारण | Gondikheda Charan |
| | 2 | रसान्या | Rasanya | 32 | हनमंत्या सिंगेश्वर | Hanmantya Singeshwar |
| | 3 | गुलरीपाडा | Gulripada | 35 | अकोल्या | Akolya |
| | 4 | खेड़ीपाड़ा | Khedipada | 37 | छायन | Chhayan |
| | 5 | कंचनारिया | Kachnariya | 36 | सिन्दुरिया | Sinduriya |
| | 6 | राजघाट | Rajghat | 38 | पटोल्या | Patolaya |
| | 8 | बांकियापाडा | Bankiyapada | 40 | पंडुनी खुर्द | Panduni Khurd |
| | 9 | इमलीपाडा | Imalipada | 42 | चुनियागाड़ी | Chuniyagadi |
| | 10 | देवगढ | Deogarh | 43 | चन्दोडिया | Chandodiya |
| | 12 | किलोली | Kiloli | 46 | सेमल खेड़ी | Semal Khedi |
| | 14 | उमरेला | Umrela | 49 | बरमखेड़ी | Baram Khedi |
| | 17 | रामखेड़ा | Ram Kheda | 51 | देदला | Dedla |
| | 18 | नन्दलाई | Nandlai | 52 | मौलाना | Maulana |
| | 20 | हनमन्तया (सांजोद) | Hanmantya (Sanjod) | 53 | बोड़िया | Bodiya |
| | 21 | मोयाखेड़ा | Moya Kheda | 54 | जौलाना | Jaulana |
| | 22 | खेरखेड़ा | Kher Kheda | 57 | कोटदा कलां | Kotda Kalan |
| | 24 | बसलाई | Baslai | 58 | हनमन्तया पदमपुरा | Hanmantya Padampura |
| | 25 | रुनी | Runi | 59 | चोटिया बालोद | Chotiya Balod |
| | 26 | सारोठी | Sarothi | 60 | कोटदा खुर्द | Kotda Khurd |
| | 28 | देवीखेडा | Devi Kheda | 61 | टाण्डा खेड़ा | Tanda Kheda |
| | 29 | नान्दना | Nandna | 65 | सेमलखेड़ी कलां | Semalkhedi Kalan |
| | 30 | सलवा | Salwa | | | |

## परिशिष्ट 4 APPENDIX IV

कुल जनसंख्या में अनुसूचित जाति एवं अनुसूचित जनजाति के श्रेणीवार अनुपात के अनुसार ग्रामों की सूची

*List of Villages according to the proportion of Scheduled Castes and Scheduled Castes to the total population by ranges.*

ख—अनुसूचित जनजाति B—Scheduled Tribes

| अनुसूचित जनजाति की संख्या श्रेणियां (प्रतिशत) Range of Scheduled Tribes Population (Percentage) | स्थानीय कोड नम्बर L.C. No. | ग्राम का नाम Name of Village | स्थानीय कोड नम्बर L.C. No. | ग्राम का नाम Name of Village |
|---|---|---|---|---|
| 1 | 2 | 3 | 2 | 3 |
| **22/2 सरदारपुर तहसील Sardarpur Tahsil** | | | | |
| 51+ | 67 | गलोण्डा Galonda | 116 | बाटिया बड़ी Batiya Bardi |
| | 68 | तलोण्डा Talonda | 117 | इन्चुर Inchur |
| | 75 | खरजूनी Kharjuni | 118 | रतनपुरा Ratanpura |
| | 77 | कपास्थल Kapasthal | 119 | सेमल्या Semalya |
| | 79 | गोंदीखेड़ा अमझेरा Gondikheda Anjhera | 120 | मानगढ़ Mangarh |
| | 84 | पसावदा Pasawada | 121 | उमरिया खूर्द Umariya Khurd |
| | 86 | टिमायची Timayachi | 122 | उमरिया कलां Umariya Kala |
| | 87 | महापुरा Mahapura | 123 | केरिया Keriya |
| | 89 | भन्डारिया Bhandariya | 125 | इटावा Itawar |
| | 90 | माचलिया Machaliya | 126 | लक्कड़ खाई Lakkad Khai |
| | 91 | झाई Jhai | 127 | आम्बापाड़ा Ambapada |
| | 92 | भमटी Bhamti | 128 | भेरूपाड़ा Bherupada |
| | 93 | दुधी कांच Dudhi Kanch | 129 | चोबारा Chobara |
| | 94 | अम्बा Amba | 131 | सूखी इमली Sukhi Imli |
| | 95 | कुशलपुरा Kushalpura | 131 | सिंगोडिया Singodiya |
| | 96 | लालपरी Lalpuri | 132 | मोर पीपली Mor Pipali |
| | 97 | खाकरा झिरी Khakara Jhiri | 133 | आमल्या Amalya |
| | 98 | श्यामपुरा Shyampura | 134 | फूट तलाब Foot Talab |
| | 99 | बर्डीपाड़ा Bardipada | 135 | चुनारपाडा Chunarpada |
| | 100 | जूनापानी Junapani | 116 | तिरला Tirla |
| | 102 | दत्तीगांव Dattigaon | 138 | मनास्या Manasya |
| | 103 | करमदीपाड़ा Karmadipada | 139 | सुनारिया Sunariya |
| | 105 | पिपल्याभान Pipalya Bhan | 140 | नवापुरा Nawapura |
| | 106 | काकंडपाड़ा Kankadpada | 141 | अम्बा माल Amba Mal |
| | 107 | सरोदा Saroda | 142 | खेड़ा Kheda |
| | 108 | गुराडिया Guradiya | 143 | ताराघाटी Taraghati |
| | 109 | चालनी माता Chalni Mata | 144 | रंगपुरा Rangpura |
| | 110 | सुहाना Suhana | 145 | भीलखेड़ी Bhilkhedi |
| | 111 | अमझर Amjhar | 146 | केसरपुरा Kesarpura |
| | 112 | टिकमाझिरी TikmaJhiri | 147 | अंजन माल AnjanMal |
| | 113 | अम्बेडी Ambedi | 148 | पोसिया Posiya |
| | 114 | सियावद Siyawad | 149 | बागपिपल्या Bagpipaplya |
| | 115 | करनावद Karnawad | 150 | नयापुरा Nayapura |

## परिशिष्ट 4 APPENDIX IV

कुल जनसंख्या में अनुसूचित जाति एवं अनुसूचित जनजाति के श्रेणीवार अनुपात के अनुसार ग्रामो की सूची

List of Villages according to the proportion of Scheduled Castes and Scheduled Tribes to the total population by ranges.

ख—अनुसूचित जनजाति B—Scheduled Tribes

| अनुसूचित जनजाति की संख्या श्रेणियां (प्रतिशत) Range of Scheduled Tribes Population (Percentage) | स्थानीय कोड नम्बर L.C. No. | ग्राम का नाम Name of Village | | स्थानीय कोड नम्बर L.C. No. | ग्राम का नाम Name of Village | |
|---|---|---|---|---|---|---|
| 1 | 2 | 3 | | 2 | 3 | |
| **22/2 सरदारपुर तहसील Sardarpur Tahsil** | | | | | | |
| 51+ | 151 | बिमरोड | Bimrod | 174 | खमलिया | Khamliya |
| | 153 | गुमानपुरा | Gumanpura | 176 | बोरखेड़ी | Borkhedi |
| | 158 | नरसिंह देवलां | Narsingh Deola | 177 | गोलपुरा | Golpura |
| | 161 | बड़बेली | BadBeli | 178 | मींढा | Meendha |
| | 162 | मेहगांव | Mehgaon | 179 | बोदला | Bodla |
| | 163 | टान्डा खेड़ा | Tanda Kheda | 180 | इमलीपुरा | Imlipura |
| | 165 | श्यामपुरा ठाकुर | Shyampura Thakur | 181 | छीपापुरा | Chhipapura |
| | 166 | चिचोड़िया | Chichodiya | 182 | उन्डेली | Undeli |
| | 167 | फुलगांवडी | Fulgaondi | 183 | खरेली | Khareli |
| | 169 | गोविन्दपुरा | Govindpura | 186 | चालनी | Chalani |
| | 170 | कुमारपाट | Kumarpat | 189 | मांगोड | Mangod |
| | 171 | भोपावर | Bhopawar | 191 | इडरिया | Idriya |
| | 172 | रिंगनोद | Ringnod | 197 | डाडूर | Dadur |
| | 173 | बिछिया | Bichhiya | 198 | सुलतानपुर | Sultanpur |
| **22/3 धार तहसील Dhar Tahsil** | | | | | | |
| 0–5* | 26 | पिपल्या | Pipalya | 91 | कालम खेड़ी | Kalam Khedi |
| | 27 | खेरोद | Kherod | 233 | गुलवा | Gulwa |
| | 30 | सकतली | Saktali | 236 | नाराणपुरा | Naranpura |
| | 53 | सामर | Samar | 248 | सुखेड़ा | Sukheda |
| | 55 | गवला | Gawla | 251 | रंगल्या | Rungalya |
| | 57 | तीवड़ी | Tiwadi | 252 | किलोली | Kiloli |
| | 66 | मौलानी | Maulani | 253 | बड़छापारा | Badchhapara |
| | 69 | केसूर | Kesoor | 255 | दंगोठा | Dangotha |
| | 70 | बिजूर | Bijoor | 259 | देहरी सराय | Dehri Saray |
| | 74 | सादलपुर | Sadalpur | 260 | सेजवानी | Sejwani |
| | 75 | हरसोरा | Harsora | 262 | कुमार कराड़िया | Kumar Karadiya |
| | 78 | भीडोता कोट | Bhidota Kot | 265 | बकसाना | Baksana |
| | 84 | दौलतपुर | Daultpur | | | |

## परिशिष्ट 4 APPENDIX IV

कुल जनसंख्या मे अनुसूचित जाति एवं अनुसूचित जनजाति के श्रेणीवार अनुपात के अनुसार ग्रामों की सूची

List of Villages according to the proportion of Scheduled Castes and Scheduled Castes to the total population by ranges.

ख—अनुसूचित जनजाति B—Scheduled Tribes

| अनुसूचित जनजाति की संख्या श्रेणियां (प्रतिशत) Range of Scheduled Tribes Population (Percentage) | स्थानीय कोड नम्बर L.C. No. | ग्राम का नाम Name of Village | | स्थानीय कोड नम्बर L.C. No. | ग्राम का नाम Name of Village | |
|---|---|---|---|---|---|---|
| 1 | 2 | 3 | | 2 | 3 | |
| | | | 22/3 धार तहसील Dhar Tahsil | | | |
| 0-5* | 269 | मण्डलावदा | Mondlawada | 301 | रायन | Rayan |
| | 270 | सुलावड़ | Sulawad | 304 | बछड़ावदा | Bachhdawada |
| | 273 | सागोर | Sagor | 307 | डिगठान | Digathan |
| | 282 | पथिमपुर | Pathimpur | 311 | सिलोदा खुर्द | Siloda Khurd |
| | 289 | माधोपुर | Madhopur | 312 | बाछनपुर | Bachhanpur |
| | 292 | मुण्डाना | Mundana | 313 | बामला | Bamala |
| | 294 | कुवरसी | Kuwarsi | 322 | बगड़ी | Bagdi |
| | 298 | जलवाय | Jalway | 323 | सगड़ी | Sagadi |
| 6-15 | 7 | ओसरा | Osara | 124 | नांदनवासा | Nadanwasa |
| | 17 | बिलोदा | Biloda | 228 | कठोड़िया | Kathodiya |
| | 18 | कराड़िया | Karadiya | 229 | खानपुर | Khanpur |
| | 20 | छापर | Chhapar | 232 | डिगलाय | Diglay |
| | 21 | पिजराय | Pinjray | 235 | नजिक बरोदा | Najik Baroda |
| | 24 | कलसाड़ा बुजुर्ग | Kalsada Buzurg | 239 | करजंवा | Karanjwa |
| | 28 | तिसगांव | Tisgaon | 242 | गुणावद | Gunawad |
| | 33 | लसूडिया | Lasudiya | 244 | पीपल्दा | Pipalda |
| | 41 | जामन्दा | Jamanda | 246 | लेबड़ | Lebad |
| | 45 | तोरनोद | Tornod | 247 | बग्गड़ | Baggad |
| | 46 | ताजपुर | Tajpur | 257 | सेजवाया | Sejwaya |
| | 47 | एकलारा | Eklara | 258 | उपड़ी | Upadi |
| | 49 | निपावली | Nipawali | 264 | बगोदा | Bagoda |
| | 50 | सुनार खेड़ी | Sunar Khedi | 266 | भिचोली | Bhicholi |
| | 51 | भिड़ोता खुर्द | Bhidota Khurd | 267 | चम्बल बरोदा | Chambal Baroda |
| | 54 | बालोदा बुजुर्ग | Baloda Buuzrg | 268 | अचाना | Achana |
| | 58 | अकोल्या | Akolya | 274 | जामोदी | Jamodi |
| | 62 | अन्तराय | Antray | 272 | अकोल्या | Akolya |
| | 63 | खिलेड़ी | Khiledi | 279 | सिलोटिया | Silotiya |
| | 85 | सिरसोद | Sirsoda | 284 | खण्डवा | Khandwa |
| | 92 | जम्बूर खेड़ी | Jamboor Khedi | 285 | चंदन खेड़ी | Chandan Khedi |
| | 93 | बगड़ी तुर्क | Bagdi Turk | 293 | राधा नगर | Radha Nagar |
| | 119 | चीलूर | Chilur | 295 | गोविंदपुरा | Govindpura |
| | 122 | नलावदा | Nalawada | 299 | झाड़ी बरोदा | Jhadi Baroda |

# परिशिष्ट 4 APPENDIX IV

कुल जनसंख्या में अनुसूचित जाति एव अनुसूचित जनजाति के श्रेणीवार अनुपात के अनुसार ग्रामो की सूची

List of Villages according to the proportion of Scheduled Castes and Scheduled Tribes to the total population by ranges.

ख—अनुसूचित जनजाति B—Scheduled Tribes

| अनुसूचित जनजाति की संख्या श्रेणियां (प्रतिशत) Range of Scheduled Tribes Population (Percentage) | स्थानीय कोड नम्बर L.C. No. | ग्राम का नाम Name of Village | | स्थानीय कोड नम्बर L.C. No. | ग्राम का नाम Name of Village | |
|---|---|---|---|---|---|---|
| 1 | 2 | 3 | | 2 | 3 | |
| **22/3 धार तहसील Dhar Tahsil** | | | | | | |
| 6–15 | 300 | मांगरोल | Mangrol | 308 | पिपल्या | Pipalya |
| | 302 | बिल्लोदा | Bi lloda | 316 | सिलोटिया | Silotiya |
| | 306 | सरफराज | Sarfraj | 414 | नालछा | Nalchha |
| 16–25 | 2 | धामन्दा | Dhamanda | 226 | मगजपुरा | Magajpura |
| | 15 | गरड़ावद | Gardawad | 231 | बिलोदा | Biloda |
| | 22 | बेरछा | Berchha | 234 | रत्वा | Ratwa |
| | 25 | कनावल | Kanawal | 237 | करोदिया | Karondiya |
| | 31 | उमरिया | umariya | 238 | उज्जैनी | Ujjaini |
| | 32 | पचलाना | Pachalana | 241 | बायखेड़ा | Bay Kheda |
| | 48 | नवासा | Nawasa | 243 | मिरजापुर | Mirjapur |
| | 59 | बड़ोदिया | Badodiya | 261 | एकलदुना | Ekalduna |
| | 71 | जुहावदा | Juhawada | 275 | बरदरी | Bardari |
| | 80 | हपसी खेड़ी | Hapsi Khedi | 276 | खेड़ा | Kheda |
| | 83 | कड़ोला खुर्द | Kadola Khurd | 278 | गवला | Gawla |
| | 88 | उटावद | utawad | 287 | आसू खेड़ी | Asu Khedi |
| | 90 | खामला | Khamla | 290 | गोदगांव | Godgagn |
| | 94 | देदला | Dedla | 296 | रुपट्टा | Rupatta |
| | 115 | तिरला | Tirla | 303 | निजामपुरा | Nijampura |
| | 116 | खरमपुर | Kharam Pur | 310 | महाराज खेड़ी | Maharj Khedi |
| | 117 | बोरदा | Borda | 314 | मुंड़ला | Mundla |
| | 224 | सलकनपुर | Salknpur | | | |
| 26–35 | 4 | अकोदा | Akoda | 64 | सरवन्या | Sarwanya |
| | 6 | खरसोडा | Kharsoda | 89 | उतरसी | Utarsi |
| | 9 | सिमलावदा | Simlawada | 123 | नांदनगांव | Nadan Kheda |
| | 11 | आहू | Ahu | 245 | कलसाड़ा खुर्द | Kalsada Khurd |
| | 16 | खड़ी | Khadi | 254 | गयासवाद | Gayasabad |
| | 19 | चिड़ावद | Chidawad | 297 | पिपल्या | Pipalya |
| | 23 | बाकुरली | Bakurli | 319 | नाई बरोदा | Nai Baroda |
| | 29 | अनारद | Anarad | 321 | कुंजरोद | Kunjrod |
| | 38 | कालू खेड़ी | Kalu Khedi | 325 | कुन्डा | Kunda |
| | 42 | जेतपुरा | Jetpura | | | |

# परिशिष्ट 4 APPENDIX IV

कुल जनसंख्या में अनुसूचित जाति एवं अनुसूचित जनजाति के श्रेणीवार अनुपात के अनुसार ग्रामों की सूची

List of Villages according to the proportion of Scheduled Castes and Scheduled Castes to the total population by ranges.

ख—अनुसूचित जनजाति B—Scheduled Tribes

| अनुसूचित जनजाति की संख्या श्रेणियां (प्रतिशत) Range of Scheduled Tribes Population (Percentage) | स्थानीय कोड नम्बर L.C. No | ग्राम का नाम Name of Village | स्थानीय कोड नम्बर L.C. No. | ग्राम का नाम Name of Village |
|---|---|---|---|---|
| 1 | 2 | 3 | 2 | 3 |
| **22/3 धार तहसील Dhar Tahsil** | | | | |
| 36-50 | 1 | लोहारी खुर्द Lohari Khurd | 121 | रायपुरिया Raipuriya |
| | 5 | छटिया Chhatiya | 125 | हजरतपुर Hajratpura |
| | 8 | उटावदा Utawada | 222 | दिलावरा Dilawara |
| | 37 | लबरावदा Labrawada | 230 | बोरदा Borda |
| | 86 | नियामत खेड़ी Niyamat Khedi | 305 | सिलोदा बुजुर्ग Siloda Buzurg |
| | 118 | चिकल्या Chikalya | 315 | भीलखेड़ी Bhilod Khedi |
| | 120 | बोदवाड़ा बुजुर्ग Bodwada Buzurg | 415 | पनाला Panala |
| 51+ | | | | |
| | 3 | बालोदा खुर्द Baloda Khurd | 132 | नहार छाजा Nahar Chhaja |
| | 12 | चन्दवाड़ा Chandwada | 133 | घोड़ा बाव Ghoda Baw |
| | 13 | सिन्दोड़ा Sindoda | 134 | चाकल्या Chakalya |
| | 14 | सिन्दोडी Sindodi | 135 | चमार कुवा Chamar Kuwa |
| | 40 | खिलचीपुरा Khilchipura | 136 | भूरी मान Bhuri Mal |
| | 72 | संगसेरा Sangsera | 137 | भूती बावड़ी Bhuti Bawadi |
| | 82 | छड़ोदा Chhadoda | 138 | अम्बापुर Ambapura |
| | 95 | देलमी Delmi | 139 | बालदीपुरा Baldipura |
| | 97 | बड़पीपली Badpipali | 140 | मवडीपुरा Mawdipura |
| | 98 | सीतापाट Sitapat | 141 | सुरादेवी Suradevi |
| | 99 | पाडल्या Padalya | 142 | कोकल झिरी Kokal Jhiri |
| | 100 | बागड़िया Bagadiya | 143 | अम्बाकुन्डिया Ambakundiya |
| | 103 | हिम्मतगढ़ Himmatgarh | 144 | सियारी Siyari |
| | 104 | माफीपुरा Mafipura | 146 | बड़लीपुरा Badlipura |
| | 105 | मूसापुरा Musapura | 148 | बोरी कुन्डाल Bori Kundal |
| | 106 | मोहनपुर Mohanpur | 149 | धोला हनुमान Dhola Hanuman |
| | 107 | खांड़न खुर्द Khandan Khurd | 150 | मान्डली Mandali |
| | 111 | ज्ञानपुरा Gyanpura | 151 | खिड़किया कलां Khidkya Kalan |
| | 112 | आमखेडा Amkheda | 152 | खिड़किया खुर्द Khidkya Khurd |
| | 126 | रानीपुरा Ranipura | 153 | तेलीपुरा Telipura |
| | 127 | गंगा नगर Ganga Nagar | 154 | बाकली कलां Bakli Kalan |
| | 130 | पेमीपुरा Pemipura | 155 | बाकली खुर्द Bakli Khurd |
| | 131 | आमल्या भेरु Amalya Bheru | 156 | आमला Amla |

## परिशिष्ट 4 APPENDIX IV

**कुल जनसंख्या में अनुसूचित जाति एवं अनुसूचित जनजाति के श्रेणीवार अनुपात के अनुसार ग्रामो की सूची**

**List of Villages according to the proportion of Scheduled Castes and Scheduled Tribes to the total population by ranges.**

ख—अनुसूचित जनजाति B—Scheduled Tribes

| अनुसूचित जनजाति की संख्या श्रेणियां (प्रतिशत) Range of Scheduled Tribes Population (Percentage) | स्थानीय कोड नम्बर L.C. No. | ग्राम का नाम Name of Village | स्थानीय कोड नम्बर L.C. No. | ग्राम का नाम Name of Village | |
|---|---|---|---|---|---|
| 1 | 2 | 3 | 2 | 3 | |
| **22/3 धार तहसील Dhar Tahsil** | | | | | |
| 51+ | 157 | गुवाड़ी | Guwadi | 190 | नीमखेड़ा | Neem Kheda |
| | 158 | गढ़ | Garh | 191 | भसमगढ़ | Bhasamgarh |
| | 159 | कुन्डी | Kundi | 192 | सोडल्या खुर्द | Sodalya Khurd |
| | 160 | बड़लीपुरा खुर्द | Padlipura Khurd | 193 | देवीपुरा | Devipura |
| | 161 | बड़लीपुरा कलां | Badlipura Kalan | 194 | खीरड़ | Khirad |
| | 162 | डडीयाला | Dadiyala | 195 | सूरजपुरा | Surajpura |
| | 163 | परवतपुरा | Parbatpura | 196 | ढिगलीपुरा | Dhiglipura |
| | 164 | सतीपुरा | Satipura | 197 | सेवसीगपुरा | Sevsinghpura |
| | 165 | मीना खेड़ी | Mina Khedi | 198 | बड़ा कलाँ | Bada Kalan |
| | 166 | गाड़ाघाट | Gada Ghat | 199 | मियापुरा पहाड़ | Miyapura Pahad |
| | 167 | गोलपुरा | Golpura | 200 | करेनी | Kareni |
| | 168 | कछावदा | Kachhawada | 201 | नानाघाट | Nanaghat |
| | 169 | रेहटिया | Rehatiya | 203 | सड़या मऊ | Sadya Mhow |
| | 170 | सांगवी कला | Sangwi Kalan | 204 | बरडीपुरा | Bardipura |
| | 171 | सांगवी खुर्द | Sangwi Khurd | 205 | सुली बरडी | Suli Bardi |
| | 172 | कामता | Kamta | 206 | सेमलीपुरा | Semalipura |
| | 173 | खरवारी | Kharwari | 206 | जोड़वा | Jodawa |
| | 174 | सिन्ध कुवा | Sindh Kuwa | 209 | बोरी | Bori |
| | 175 | भर कुवा | Bhar Kuwa | 210 | ढावली | Dhawli |
| | 176 | खानपुरा | Khanpura | 211 | पीपल खूंट | Pipal Khunt |
| | 177 | देवीपुरा | Devipura | 212 | चेलाय | Chelay |
| | 178 | भुवादा | Bhuwada | 213 | चमारी | Chamari |
| | 179 | नीमटोका | Nimtoka | 214 | फीफरीपुरा | Phipharipura |
| | 180 | निशानिया | Nishaniya | 215 | बिच्छू बरडी | Bichhu Bardi |
| | 181 | जूनापानी | Junapani | 216 | बोरखेड़ा | Borkheda |
| | 182 | कुन्डला | Kundla | 219 | दड़ | Dad |
| | 183 | सादड़िया कुवा | Sadadiya Kuwa | 220 | खादन बुजुर्ग | Khadan Buzurg |
| | 184 | सेमली पुरा | Semlipura | 221 | सूरजपुरा | Surajpura |
| | 185 | पीथ्यापुरा | Pithyapura | 223 | अड़वा | Advi |
| | 186 | पाटभोगा | Patbhoga | 225 | तलवाड़ा | Talwada |
| | 187 | मवड़ीपुरा | Mawadipura | 227 | मियापुरा | Miyapura |
| | 188 | अंजनाई | Anjnai | 281 | तारपुरा | Tarpura |
| | 189 | बेड़िया | Bediya | 283 | भौंडिया | Bhondiya |

## परिशिष्ट 4 APPENDIX IV

कुल जनसंख्या मे अनुसूचित जाति एवं अनुसूचित जनजाति के श्रेणीवार अनुपात के अनुसार ग्रामों की सूची

List of Villages according to the proportion of Scheduled Castes and Scheduled Castes to the total population by ranges.

ख—अनुसूचित जनजाति B—Scheduled Tribes

| अनुसूचित जनजाति की संख्या श्रेणियां (प्रतिशत) Range of Scheduled Tribes Population (Percentage) | स्थानीय कोड नम्बर L.C. No. | ग्राम का नाम Name of Village | स्थानीय कोड नम्बर L. C. No. | ग्राम का नाम Name of Village |
|---|---|---|---|---|
| 1 | 2 | 3 | 2 | 3 |

### 22/3 धार तहसील Dhar Tahsil

| | | | | | | |
|---|---|---|---|---|---|---|
| 51+ | 288 | सुहागपुरा | Suhagpur | 356 | उमरिया छोटा | Umariya Chhota |
| | 291 | कल्याणसी खेड़ी | Kalyansi Khedi | 357 | अम्बापुरा | Ambapura |
| | 317 | कनेरिया | Kaneriya | 358 | कुन्डिया | Kundiya |
| | 318 | भेरू पिपल्या | Bheru Pipaliya | 359 | मोरदा | Morda |
| | 324 | आली | Ali | 360 | मेमदिया | Memadiya |
| | 326 | लुन्हेरा | Lunhera | 361 | चोरवर्डी | Chorbardi |
| | 327 | कागदीपुरा | Kagdipura | 363 | कुवा | Kuwa |
| | 328 | जीरापुरा | Jirapura | 364 | लटामली | Latamali |
| | 329 | काकलपुर | Kakalpura | 365 | जामला | Jamala |
| | 330 | गुगली | Gugali | 366 | खेडी | Khedi |
| | 331 | बंगरेड | Bangred | 367 | जामनपाटी | Jamanpati |
| | 332 | कछाल | Kachhal | 368 | उकाला | Ukala |
| | 333 | पीपली माल | Pipali Mal | 369 | बधांव कलाँ | Bandhaw Kalan |
| | 334 | ढुकनी माफी | Dhukani Mafi | 370 | रणगांव | Rangaon |
| | 335 | खेरपुरा | Kherpura | 371 | मोहनपुरा | Mohanpura |
| | 336 | ढुकनी खालसा | Dhukani Khalsa | 373 | बरुखो | Barukho |
| | 337 | लोभानपुरा | Lobhanpura | 374 | नानकीपुरा | Nankipura |
| | 339 | मनासिया | Manasiya | 375 | छोटा बरखेड़ा | Chhota Barkhed |
| | 340 | गऊ माल | Gau Mal | 376 | सामरिया | Samariya |
| | 341 | पाटड़ी | Patadi | 377 | कुन्डली | Kundali |
| | 342 | बरड़ीपुरा | Bardipura | 378 | बिल्यादेह | Bilyadeh |
| | 344 | जामन्या | Jamanya | 379 | करमतलाई | Karamatalai |
| | 345 | मेघापुर | Meghapur | 380 | पीपली माल | Pipali Mal |
| | 346 | बंजारी | Banjari | 381 | भीलतलवाड़ा | Bhiltalwada |
| | 347 | किसना खोदरा | Kisna Khodara | 382 | हेदरी | Hedari |
| | 348 | करोंदिया | Karondiya | 383 | उन्डाखो | Undakho |
| | 349 | कल्यादेह | Kalyadeh | 384 | सूलीबर्डी | Sulibardi |
| | 350 | शिकारपुरा | Shikarpura | 386 | चीकली | Chikali |
| | 351 | डुन्डी बर्डी | Dundi Bardi | 388 | काली घाटी | Kali Ghati |
| | 352 | कोठडा | Kothada | 389 | बड़िया | Badiya |
| | 353 | मेजल | Mejal | 390 | रामगढ़ | Ramgarh |
| | 354 | दौलतपुरा | Daulatpura | 391 | तीतापुरा | Titapura |
| | 355 | गुमानपुरा | Gumanpura | 392 | मांडव | Mandaw |

## परिशिष्ट 4 APPENDIX IV

**कुल जनसंख्या में अनुसूचित जाति एवं अनुसूचित जनजाति के श्रेणीवार अनुपात के अनुसार ग्रामों की सूची**

**List of Villages according to the proportion of Scheduled Castes and Scheduled Tribes to the total population by ranges.**

ख—अनुसूचित जनजाति B—Scheduled Tribes

| अनुसूचित जनजाति की संख्या श्रेणियां (प्रतिशत) Range of Scheduled Tribes Population (Percentage) | स्थानीय कोड नम्बर L.C. No. | ग्राम का नाम Name of Village | | स्थानीय कोड नम्बर L.C. No. | ग्राम का नाम Name of Village | |
|---|---|---|---|---|---|---|
| 1 | 2 | 3 | | 2 | 3 | |
| **22/3 धार तहसील Dhar Tahsil** | | | | | | |
| 51+ | 393 | सागर | Sagar | 430 | आंवल्या | Aonwalya |
| | 395 | नन्दलालापुर | Nandlalpura | 431 | झिरन्या | Jhiranya |
| | 396 | जामन्या | Jamanya | 432 | आंवलीपुरा | Aonwalipura |
| | 397 | कनड़ीपुर | Kandipura | 433 | गुलर झीरीपुरा | Gular Jhiripura |
| | 398 | झावरी | Jhabari | 434 | घुगरीपुरा | Ghugaripura |
| | 399 | हेमाबर्डी | Hemabardi | 435 | चिकखोदरापुरा | Chik khodrapura |
| | 400 | उमरपुरा | Umarpura | | | |
| | 401 | आबूघाटी | Abughati | 436 | चोरवावड़ोपुरा | Chor bawadipura |
| | 402 | राती तलाई | Rati Talai | | | |
| | 403 | अम्बापुरा | Ambapura | 437 | झीकडयापुरा | Jhikadyapura |
| | 405 | मालीपुरा | Malipura | 438 | ढोरमारियापुरा | Dhormariyapura |
| | 406 | बधाँव | Bandhaw | 439 | दुर्गापुरा | Durgapura |
| | 407 | आमखो | Amkho | 440 | पटाड़ापुरा | Patadapura |
| | 408 | सोड़पुर | Sodpur | 441 | दूधी कुण्डालपुरा | Dudhi Kundalpura |
| | 409 | कोठी सोड़पुर | Kothi Sodpur | | | |
| | 410 | मवड़ीपुरा | Mawdipura | 442 | भेरू घाटापुरा | Bheru Ghatapura |
| | 411 | मोगर बाव | Mogar Baw | | | |
| | 412 | भील बरखेड़ा | Bhil Barkheda | 443 | फालक्या घाटपुरा | Phalakya Ghatpura |
| | 413 | मेंदीखेड़ी | Mendi Khedi | | | |
| | 416 | ग्यानपुरा | Gyanpura | 444 | बंजारीपुरा | Banjaripura |
| | 417 | गुनेरा | Gunera | 445 | चूना भाटीपुरा | Chuna Bhatipura |
| | 418 | ढेरबरड़ी | Dherbardi | 447 | भोज्यापुरा | Bhojyapura |
| | 419 | भीलकुन्ड़ा | Bhil Kunda | 448 | मेवास जामन्या | Mewas Jamanya |
| | 420 | बकान खेड़ा | BakanKheda | 450 | साल्या मालपुरा | Salya Malpura |
| | 421 | गोलपुरा | Golpura | 452 | आड़ाबयड़ापुरा | Adabaydapura |
| | 422 | गांवदा | Gaonda | 453 | अम्बापुरा | Ambapura |
| | 423 | चारघाटी | Charghati | 454 | इमलीपुरा | Imlipura |
| | 424 | काली किराय | Kali Kiray | 455 | करोंदिया खालीपुरा | Karondiya Khalipura |
| | 425 | कुराड़िया | Kuradiya | | | |
| | 426 | सराय तालाब | Saray Talab | | | |
| | 427 | भड़क्या | Bhadkya | 456 | गल्लाभवड़ी | Gallamawadi |
| | 428 | सेवरी माल | Sewari Mal | 457 | जामन्या | Jamanya |
| | 429 | जामन घाटी | Jamanghati | 458 | जूनापानी | Junapani |

## परिशिष्ट 4 APPENDIX IV

कुल जनसंख्या में अनुसूचित जाति एवं अनुसूचित जनजाति के श्रेणीवार अनुपात के अनुसार ग्रामों की सूची

**List of Villages** according to the proportion of Scheduled Castes and Scheduled Castes to the total population by ranges.

ख—अनुसूचित जनजाति B—Scheduled Tribes

| अनुसूचित जनजाति की संख्या श्रेणियां (प्रतिशत) Range of Scheduled Tribes Population (Percentage) | स्थानीय कोड नम्बर L.C. No. | ग्राम का नाम Name of Village | स्थानीय कोड नम्बर L. C. No. | ग्राम का नाम Name of Village | |
|---|---|---|---|---|---|
| 1 | 2 | 3 | 2 | 3 | |
| **22/3 धार तहसील Dhar Tahsil** | | | | | |
| 51+ | 460 | पीरघाटा | Pirghata | 479 | कालीबेल | Kalibel |
| | 461 | बारीपुरा | Baripura | 470 | जामनझिरी | Jamanjhiri |
| | 462 | बेड़वापुरा | Bedwapura | 470 | जामन्दा | Jamanda |
| | 463 | बियाघाटी | Biyaghati | 471 | जूनीढ़ाल | Junidhal |
| | 464 | भूरा कुआ | Bhura Kua | 473 | ढाल | Dhal |
| | 465 | भूरी घाटी | Bhuri Ghati | 474 | पालासमाल | Palasamal |
| | 466 | सोडल्या | Sodalya | 475 | बेकल्या | Bekalya |
| | 467 | हीरापुर | Hirapur | 476 | देवझिरी | Deojhiri |
| **22/4 कुक्षी तहसील Kukshi Tahsil** | | | | | |
| 0-5—* | | Nil | | | |
| 6-15 | 106 | लोहारा | Lahara | 243 | गेहलगांव | Gehelgaon |
| | 178 | दसाना | Dasana | 254 | चिखल्दा | Chikhalda |
| | 179 | कस्टा | Kasta | 259 | मलवाड़ा | Malwara |
| | 229 | कोलगांव | Kolgaon | 261 | बोधावाड़ा | Bodhawada |
| | 240 | बाजड़ी | Bajadi | | | |
| 16-25 | 17 | टांड़ा | Tanda | 235 | निसरपुर | Nisarpur |
| | 176 | दभानी | Dabhani | 242 | खापर खेड़ा | Khapar Kheda |
| | 215 | खरजना | Kharajna | 245 | पिपल्या | Pipalya |
| | 230 | ननोदा | Nanoda | 246 | दाहोद | Dahod |
| | 231 | देशवालिया | Deshwaliya | 257 | खेड़ा | Kheda |

# परिशिष्ट 4 APPENDIX IV

कुल जनसंख्या में अनुसूचित जाति एवं अनुसूचित जनजाति के श्रेणीवार अनुपात के अनुसार ग्रामों की सूची

List of Villages according to the proportion of Scheduled Castes and Scheduled Tribes to the total population by ranges.

ख — अनुसूचित जनजाति B — Scheduled Tribes

| अनुसूचित जनजाति की संख्या श्रेणियां (प्रतिशत) Range of Scheduled Tribes Population (Percentage) | स्थानीय कोड नम्बर L.C. No. | ग्राम का नाम Name of Village | | स्थानीय कोड नम्बर L.C. No. | ग्राम का नाम Name of Village | |
|---|---|---|---|---|---|---|
| 1 | 2 | 3 | | 2 | 3 | |
| | | | 22/4 कुक्षी तहसील Kukshi Tahsil | | | |
| 26–35 | 99 | डेहरी | Dehari | 220 | तलवाड़ा | Talwada |
| | 100 | बांकी | Banki | 225 | लोहारी | Lohari |
| | 175 | कातर खेड़ा | Katar Kheda | 227 | धुलसर | Dhulsar |
| | 199 | कोणदा | Konada | 247 | लिम्बोल | Limbol |
| | 201 | मोल खेड | Mol Khed | 249 | बेडबाल्या | Bedwalya |
| | 202 | मलवाड़ी | Malwadi | 250 | लिंगवा | Lingwa |
| | 209 | सुसारी | Susari | 258 | बबूलगाँव | Babulgaon |
| | 212 | लोनी | Loni | | | |
| 36–50 | 185 | डही | Dahi | 244 | खंड़वा | Khandwa |
| | 239 | कलमाड़ | Kalmad | | | |
| 51+ | 1 | धोधर्डी | Dhodhardi | 26 | मुकुन्दपुरा | Mukundpura |
| | 2 | हांसलबड़ | Hansal Bad | 27 | बड़कछ | Badkachh |
| | 3 | कांकड़कुआ | Kankad kua | 28 | गेटा | Geta |
| | 4 | पिपरानी | Piparni | 29 | गड़रावद | Gadrawad |
| | 5 | खनी अम्बा | Khani Amba | 30 | बराड़ | Barad |
| | 6 | उकाला | Ukala | 31 | सिंगाचोरी | Singachori |
| | 7 | तरसिंगा | Tarsinga | 32 | परेठा | Paretha |
| | 8 | नरवाली | Narwali | 33 | छटबानी | Chhatwani |
| | 9 | गुढा | Gudha | 34 | घोर | Ghor |
| | 10 | जाली | Jali | 35 | पीपल दलिया | Pipal Dailya |
| | 11 | मुहाजा | Muhaja | 36 | गुराड़िया | Guradiya |
| | 12 | कालीदेवी | Kalidevi | 37 | झड़ आमली | Jhad Amli |
| | 13 | अम्बासोटी | Ambasoti | 38 | झाई | Jhai |
| | 14 | बड़दाटांड़ा | Barda Tanda | 39 | करचट | Korchal |
| | 15 | करणपुरा | Karanpura | 40 | काकडवा | Kakadawa |
| | 16 | बाकी | Baki | 41 | छड़ावद | Chhodawad |
| | 18 | कोणदा | Konda | 42 | बगोली | Bagoli |
| | 19 | जामला | Jamla | 43 | घुड़दल्या | Ghuddalya |
| | 20 | डोबनी | Dobni | 44 | चामझर | Chamjhar |
| | 21 | खरबाली | Kharwali | 45 | कुतेडी (टांड़ा) | Kuredi (Tonda) |
| | 22 | मगदी | Magadi | 46 | पाड़ा बांधा | Padabandha |
| | 23 | गरडी | Gardi | 47 | पीपलवा | Pipalwa |
| | 24 | गातला | Gatla | 48 | थाना | Thana |
| | 25 | जेतगढ़ | Jetgarh | 49 | चीजंवा | Chijwan |

## परिशिष्ट 4 APPENDIX IV

कुल जनसंख्या में अनुसूचित जाति एवं अनुसूचित जनजाति के श्रेणीवार अनुपात के अनुसार ग्रामों की सूची

List of Villages according to the proportion of Scheduled Castes and Scheduled Castes to the total population by ranges.

ख—अनुसूचित जनजाति B—Scheduled Tribes

| अनुसूचित जनजाति की संख्या श्रेणियां (प्रतिशत) Range of Scheduled Tribes Population (Percentage) | स्थानीय कोड नम्बर L.C. No. | ग्राम का नाम Name of Village | स्थानीय कोड नम्बर L.C. No. | ग्राम का नाम Name of Village |
|---|---|---|---|---|
| 1 | 2 | 3 | 2 | 3 |
| **22/4 कुक्षी तहसील Kukshi Tahsil** | | | | |
| 51+ | 50 | गड़बोरी Gadbori | 85 | कन्हेरी सुजानपुर Kanheri Sujanpur |
| | 51 | बाणदा Banda | 86 | जामला बेग Jamla Bag |
| | 52 | झिरपन्या Jhirpanya | 87 | देवधा Dewdha |
| | 53 | बावडिया Bawadiya | 88 | भमोरी Bhamori |
| | 54 | दिलवानी Diiwani | 89 | उण्डली Undli |
| | 55 | घोटिया देव Ghotiya Deo | 90 | लूनारा Lunara |
| | 56 | महेशरा Maheshara | 91 | उमरी Umari |
| | 57 | अखाड़ा Akhada | 92 | डोई Doi |
| | 58 | पिपरयापानी Piparyapani | 93 | अजन्या मल्हार Ajanya Malhar |
| | 59 | धुमिया Dhumiya | 94 | अंजन खेड़ी Anjan Khedi |
| | 60 | चितावरा Chitawara | 95 | कुतेड़ी Kutedi |
| | 61 | टकारी Takari | 96 | मगरदा Magarda |
| | 62 | चिकाटोपी Chikatopi | 97 | लोंगसरी Longsari |
| | 63 | घोड़ा Ghoda | 98 | झरडी Jhardi |
| | 64 | खेरवा Kherwa | 101 | खरगोन Khargon |
| | 65 | झाबा Jhaba | 102 | झरदा Jharda |
| | 66 | करकदा Karkada | 103 | नीमथल Neemthal |
| | 67 | बोरकुई Borkui | 104 | टेकी Teki |
| | 68 | रिसावला Riswala | 105 | बड़ग्यार Badgyar |
| | 69 | रायसिंगपुरा Raisinghpura | 107 | थुवाटी Thuwati |
| | 70 | जामन्यापुरा Jamanyapura | 108 | नैनगाव Naingaon |
| | 71 | बेकल्या Bekalya | 109 | आसपुर Aspur |
| | 75 | नीम खेडा Neem Kheda | 110 | रामपुरा Rampura |
| | 73 | आगर Agar | 111 | बिरलाई Birlai |
| | 74 | महाकालपुरा Mahakalpura | 112 | कुन्डारा Kundara |
| | 75 | कदवाल Kadwal | 113 | कन्हेरी भत्यारी Kanheri Bhatyari |
| | 76 | बंकी बेग Banki Bag | 114 | जोगड़दी Jogardi |
| | 77 | नायवेल Naiwel | 115 | खडलई Khandlai |
| | 78 | करडूजिता Kardujeta | 116 | तलावड़ी Talawadi |
| | 79 | पीपरी बेग Pipari Bag | 117 | बामन बड़ी Baman Bardi |
| | 80 | बन्धनिया Bandhaniya | 118 | खेड़ली बाग Khedli Bag |
| | 81 | बागपुरा Bagpura | 119 | मोगरा Mogra |
| | 82 | मेरती Merti | 120 | आवली Awali |
| | 83 | टोल Tol | 121 | कुडूं दीगपुरा Kurdu Digpura |
| | 84 | बरखेड़ा Barkheda | 122 | जुगतलाई Jugtalai |
| | | | 123 | कवाड़िया खेड़ा Kawadiya Kheda |

## परिशिष्ट 4 APPENDIX IV

कुल जनसंख्या में अनुसूचित जाति एवं अनुसूचित जनजाति के श्रेणीवार अनुपात के अनुसार ग्रामों की सूची

List of Villages according to the proportion of Scheduled Castes and Scheduled Tribes to the total population by ranges.

ख—अनुसूचित जनजाति B—Scheduled Tribes

| अनुसूचित जनजाति की संख्या श्रेणियां (प्रतिशत) Range of Scheduled Tribes Population (Percentage) | स्थानीय कोड नम्बर L.C. No. | ग्राम का नाम Name of Village | स्थानीय कोड नम्बर L.C. No. | ग्राम का नाम Name of Village |
|---|---|---|---|---|
| 1 | 2 | 3 | 2 | 3 |

### 22/4 कुक्षी तहसील Kukshi Tahsil

51+

| | | | | | |
|---|---|---|---|---|---|
| | 124 | कापसी | Kapasi | 157 | नरझली | Narjhali |
| | 125 | डोंगरगांव | Dongargaon | 158 | अतर सुमा | Atar Suma |
| | 126 | धनोरा | Dhanora | 159 | छेंड़िया पीपल | Chhendiya Pipal |
| | 127 | गोरदा | Gorda | 160 | खटामी | Khatami |
| | 128 | आली | Ali | 161 | गाजगोटा | Gajgota |
| | 129 | तालनपुर | Talanpur | 162 | बावली खुर्द | Bawali Khurd |
| | 130 | गिरवान्या | Girwanya | 163 | पन्हाल | Panhal |
| | 131 | रोजा | Roja | 164 | करंजवानी | Karanjwani |
| | 132 | भीमपुरा | Bhimpura | 165 | बोड़गाँव | Bodgaon |
| | 133 | हलदी | Haldi | 166 | मालपुरा | Malpura |
| | 134 | चिकली | Chikli | 167 | कांकरिया | Kankariya |
| | 135 | रायपुरा | Raipura | 168 | चाकल्या | Chakalya |
| | 136 | ढोलिया | Dholiya | 169 | टेमरिया | Temariya |
| | 137 | उमरकुआ | Umarkuwa | 170 | जलवट | Jalwat |
| | 138 | पलासी | Palasi | 171 | गांगपुर | Gangpur |
| | 139 | बलवानी | Balwani | 172 | कवड़ा | Kawada |
| | 140 | उमराली | Umrali | 173 | धाना | Dhana |
| | 141 | खयड़ी | Khayali | 174 | सिन्ध्यापानी | Sindhyapani |
| | 142 | कलमी | Kalmi | 177 | छाछकुवा | Chhachhkuwa |
| | 143 | डिगवी | Digwi | 180 | बासनली | Basnali |
| | 144 | पलवट | Palwat | 181 | चिचवान्या | Chichwanya |
| | 145 | खरवट | Kharwat | 182 | पिपलुद | Piplud |
| | 146 | अराड़ा | Arada | 183 | ढेगचा | Dhegcha |
| | 147 | नलवानिया | Nalwaniya | 184 | भगावा | Bhagawa |
| | 148 | कोटवा | Kotwa | 186 | उम्मेदपुरा | Ummedpura |
| | 149 | रनगांव | Rangaon | 187 | पेन्डरवानी | Pendarwani |
| | 150 | फिफेड़ा | Fifeda | 188 | सिदड़ी | Sidadi |
| | 151 | बड़दा | Barda | 189 | देवधा | Deodha |
| | 152 | बावली बुजुर्ग | Bawali Buzurg | 190 | जामदा | Jamda |
| | 153 | कलमानी | Kalmani | 191 | धरमराय | Dharamrai |
| | 154 | रेबडदा | Rebarda | 192 | अजगांव | Ajgaon |
| | 155 | बड़वान्या | Badwanya | 193 | मकडवानी | Makadwani |
| | 156 | थाँदला | Thandla | 194 | किकरवास | Kikarwas |

## परिशिष्ट 4 APPENDIX IV

कुल जनसंख्या में अनुसूचित जाति एवं अनुसूचित जनजाति के श्रेणीवार अनुपात के अनुसार ग्रामों की सूची

List of Villages according to the proportion of Scheduled Castes and Scheduled Castes to the total population by ranges.

ख—अनुसूचित जनजाति B—Scheduled Tribes

| अनुसूचित जनजाति की संख्या श्रेणियां (प्रतिशत) Range of Scheduled Tribes Population (Percentage) | स्थानीय कोड नम्बर L.C. No. | ग्राम का नाम Name of Village | स्थानीय कोड नम्बर L. C. No. | ग्राम का नाम Name of Village |
|---|---|---|---|---|
| 1 | 2 | 3 | 2 | 3 |
| **22/4 कुक्षी तहसील Kukhsi Tahsil** | | | | |
| 51+ | 195 | अमलाल Amlal | 218 | अलोदा Aloda |
| | 196 | पिथनपुर Pithanpur | 219 | ढुकनी Dhukni |
| | 197 | पड़ियाल Padiyal | 221 | भैंसलाय Bhaisiai |
| | 198 | डुगावा Duganwa | 222 | चिपराटा Chiprata |
| | 200 | डहेरा Daher | 223 | घटगांव Ghatagaon |
| | 203 | नवादपुरा Nawadpura | 224 | बड़गांव Badgaon |
| | 204 | चन्दन खेड़ी Chandan Khedi | 226 | टाणा Tana |
| | 205 | अमलझुमा Amaljhuma | 228 | सुलगांव Sulgaon |
| | 206 | भवरिया Bhawariya | 232 | रेकटी Rekati |
| | 207 | भीलसुर Bhilsur | 233 | रसवा Raswa |
| | 208 | सीलकुआ Silkuwa | 234 | कटनेरा Katnera |
| | 210 | भरड़पुर Bharadpur | 238 | करोदिया Karodiya |
| | 211 | बबुलसा Babulsa | 248 | मसान्या Masanya |
| | 213 | सालखेड़ा Salkheda | 255 | बड़गांव Badgaon |
| | 214 | बरुड़ Barud | 256 | सिसागांव Sisagaon |
| | 216 | गोगावां Gogawan | 262 | कांटी Kanti |
| | 217 | अम्बाड़ा Ambada | 263 | पाडल्या Padalya |
| **22/5 मनावर तहसील Manawar Tahsil** | | | | |
| 0–5* | 183 | वायल Wayal | 339 | खतड़गांव Khatadgaon |
| | 191 | पेरखड Perkhar | 346 | हतनावर Hatnawar |
| | 192 | उरदना Urdana | 378 | निमोला Nmola |
| | 195 | बड़दा Barda | 383 | लुन्हेरा खुर्द Lunhera Khurd |
| | 198 | मिर्जापुर Mirjapur | 385 | खलखुर्द Khal Khurd |
| | 201 | रतवा Ratwa | 436 | डोल Dol |
| | 204 | कुवाली Kuwali | 444 | खल बुजुर्ग Khal Buzurg |
| | 332 | कोठड़ा Kothada | 445 | मोरगड़ी Morgadi |
| | 334 | गोगावा Gogawa | | |

## परिशिष्ट 4 APPENDIX IV

कुल जनसंख्या में अनुसूचित जाति एवं अनुसूचित जनजाति के श्रेणीवार अनुपात के अनुसार ग्रामों की सूची

List of Villages according to the proportion of Scheduled Castes and Scheduled Tribes to the total population by ranges.

ख —अनुसूचित जनजाति B —Scheduled Tribes

| अनुसूचित जनजाति की संख्या श्रेणियां (प्रतिशत) Range of Scheduled Tribes Population (Percentage) | स्थानीय कोड नम्बर L.C. No. | ग्राम का नाम Name of Village | | स्थानीय कोड नम्बर L.C. No. | ग्राम का नाम Name of Village | |
|---|---|---|---|---|---|---|
| 1 | 2 | 3 | | 2 | 3 | |
| | | | 22/5 मनावर तहसील Manawar Tahsil | | | |
| 6–15 | 92 | धनोरा | Dhanora | 343 | पगारा | Pagara |
| | 110 | गंधवानी | Gandhwani | 377 | बगड़ी उर्फ सगड़ी | Bagdi alis Sagdi |
| | 157 | कोसबाड़ा | Koswada | 381 | पिपल्दा गढ़ी | Pipalda Garhi |
| | 158 | माण्डवी | Mandwi | 384 | साला | Sala |
| | 159 | डोंगरगांव | Dongargaon | 386 | गाजीपुरा | Gajipura |
| | 169 | एकलबारा | Akalbara | 389 | पटलावद | Patlawad |
| | 174 | मेहताखेड़ी | Mehtakhedi | 410 | गुजरी | Gujri |
| | 188 | सेमल्दा | Semalda | 448 | बेगन्दा | Beganda |
| | 330 | सुलगांव | Sulgaon | | | |
| 16–25 | | | | | | |
| | 142 | बालीपुर | Balipur | 203 | जलखेड़ा | Jalkheda |
| | 147 | जाजमखेड़ी | Jajamkhedi | 206 | पीपरी (बाकानेर) | Pipri (Bankaner) |
| | 153 | सिंघाना | Singhana | 209 | बाकानेर | Bakaner |
| | 160 | गणपुर | Ganpur | 234 | टोंकी | Tonki |
| | 167 | अजन्दी कोट | Ajandi Kot | 328 | राजपुरा | Rajpura |
| | 168 | कत्रठी | Kawathi | 348 | शाहपुरा | Shahpura |
| | 171 | करोली | Karoli | 371 | पेडवी | Pedwi |
| | 185 | बड़गांव | Badgaon | 380 | बगडीपुरा | Bagdipura |
| | 193 | अजन्दा | Ajanda | 388 | झाकरुड़ | Jhakrud |
| | 194 | शरीकपुरा | Sharikpura | 391 | सेमल्दा | Semalda |
| | 196 | मलनगांव | Malangaon | 440 | बिखरोन | Bikhron |
| 26–35 | 134 | पीपली | Pipli | 189 | जोतपुर | Jotpur |
| | 162 | गोपालपुरा जाहर | Gopalpura Jahar | 325 | झिरवी | Jhirwi |
| | 163 | देवगढ़ | Deogarh | 387 | सुन्द्रेल | Sundrel |
| | 164 | गांगली | Gangli | 404 | मसीदपुरा | Masidpura |
| | 173 | साला | Sala | 438 | पढरान्या | Padhranya |

## परिशिष्ट 4 APPENDIX IV

कुल जनसंख्या में अनुसूचित जाति एवं अनुसूचित जनजाति के श्रेणीवार अनुपात के अनुसार ग्रामों की सूची

List of Villages according to the proportion of Scheduled Castes and Scheduled Castes to the total population by ranges.

ख—अनुसूचित जनजाति B—Scheduled Tribes

| अनुसूचित जनजाति की संख्या श्रेणियां (प्रतिशत) Range of Scheduled Tribes Population (Percentage) | स्थानीय कोड नम्बर L.C. No. | ग्राम का नाम Name of Village | स्थानीय कोड नम्बर L. C. No. | ग्राम का नाम Name of Village |
|---|---|---|---|---|
| 1 | 2 | 3 | 2 | 3 |
| **22/5 मनावर तहसील Manawar Tahsil** | | | | |
| 36–50 | 139 | कलवानी Kalwani | 212 | कल्याणपुरा उर्फ कल्याणपुरा Kalyanpur alias Mudiya Kheda |
| | 149 | दसवी Daswi | | मुडीया खेड़ा |
| | 150 | झापड़ी Jhapadi | 205 | पाठा माटी Patha Mati |
| | 152 | देदला Dedla | 300 | उमरबंद कलां Umarband Kalan |
| | 156 | बुध्दिया खेड़ी Budhiya Khedi | 367 | चन्दावड़ Chandawad |
| | 161 | सिरसी Sirsi | 369 | धेगदा Dhegda |
| | 165 | कुन्डी Kundi | 392 | डोंगरगाँव Dongargaon |
| | 170 | लंगूर Langur | 402 | ढापला Dhapla |
| | 179 | बोरुद Borud | 409 | डेहरिया Dehariya |
| | 181 | देवला Dewla | 429 | जेंतापुर Jetapur |
| | 187 | अघोदा Aghoda | 434 | दुधी Dudhi |
| | 199 | पटवार Patwar | | |
| 51+ | 1 | इन्दला Indla | 21 | जामन्या पाड़ (अमझेरा) Jamnyapada(Amjhera) |
| | 3 | कुन्डिया Kundia | 22 | कड़दा Kadada |
| | 4 | मोटीमाली Motimali | 23 | लोहारपुरा Loharpura |
| | 5 | भूतिया Bhutiya | 25 | गुवाल बर्डी Guwal Bardi |
| | 6 | होली बर्डी Holi Bardi | 26 | मबाड Mawad |
| | 7 | चुनपिया Chunpiya | 27 | रतनपुरा Ratanpura |
| | 8 | केली खुर्द Keli Khurd | 28 | पानपुरा Panpura |
| | 9 | केली कलां Keli Kalan | 39 | पिपल्या Pipalia |
| | 10 | बीड़ भोपावर Bid Bhopawar | 30 | भरुडा Bharuda |
| | 11 | गरवाडा Garwada | 31 | विरपुर पाड़ा Virpurpada |
| | 12 | राताकोट Ratakot | 32 | उमरकुवा खुर्द Umarakuwa Khurd |
| | 13 | बलेडी Baledi | 33 | खारचा Kharcha |
| | 14 | जामदा Jamada | 34 | गोपालपुरापाड़ा Gopalpurapada |
| | 15 | पन्था Pantha | 35 | मालगढ़ Malgarh |
| | 16 | कबाड कुवा Kabad Kuwa | 36 | गूंगीदेवी Gungidevi |
| | 17 | ग्वाल मगरी Gwol Magri | 37 | रुखी बावड़ी Rukhi Bawdi |
| | 18 | भाठी खोदरा Bhati Khodara | 38 | झिकन्या बर्डी Jhikhya Bardi |
| | 19 | पांच पिपल्या Panch Piplya | 39 | कालू खेड़ी Kalu Khedi |
| | 20 | काल मठिया Kal Mathiya | 40 | जलोखिया Jalokhiya |

## परिशिष्ट 4 APPENDIX IV

कुल जनसंख्या में अनुसूचित जाति एवं अनुसूचित जनजाति के श्रेणीवार अनुपात के अनुसार ग्रामों की सूची

List of Villages according to the proportion of Scheduled Castes and Scheduled Tribes to the total population by ranges.

ख—अनुसूचित जनजाति B—Scheduled Tribes

| अनुसूचित जनजाति की संख्या श्रेणियां (प्रतिशत) Range of Scheduled Tribes Population (Percentage) | स्थानीय कोड नम्बर L.C. No. | ग्राम का नाम Name of Village | | स्थानीय कोड नम्बर L.C. No. | ग्राम का नाम Name of Village | |
|---|---|---|---|---|---|---|
| 1 | 2 | 3 | | 2 | 3 | |
| **22/5 मनावर तहसील Manawar Tahsil** | | | | | | |
| 51+ | 41 | मछलाई | Machhlai | 84 | शादी | Shadi |
| | 42 | अम्बाझिरी | Ambajhiri | 75 | कदवाल | Kadwal |
| | 43 | बिजलपुर | Bijalpur | 76 | मुजालदा | Mujalda |
| | 44 | गोपालपुरापाड़ा सुल्तानपुर | Gopalpur Pada Sultanpura | 77 | रेहडदा | Rehadada |
| | | | | 78 | धावड़ा | Dhawada |
| | 45 | रोदड़ा | Rodada | 79 | बिल्दा | Bilda |
| | 46 | केसवी | Kesavi | 89 | पिपल्दा | Pipalda |
| | 47 | देदली | Dedli | 81 | सांगी बावड़ी | Sangi Bawdi |
| | 48 | वीरपुर बलबारी | Virpur Balwari | 82 | अचर कुन्डा | Achar Kunda |
| | 49 | झीरन | Jhiran | 83 | बिलदरी | Bildari |
| | 50 | रोजा बेहड़ा | Roja Behada | 84 | हिरण्या बड़ी | Hirnya Bardi |
| | 51 | धोला हनुमान | Dhola Hanuman | 85 | बलवारी कलाँ | Balwari Kalan |
| | 52 | खर बड़ी | Khar Bardi | 86 | धोवड़िया | Dhowadiya |
| | 53 | लौड़गांव | Loudgaon | 87 | बलवारी खुर्द | Balwari Khurd |
| | 54 | धामा खेड़ी | Dhama Khedi | 88 | भुत्यापुरा | Bhutiyapura |
| | 55 | सिरोज | Sironj | 99 | रायपुरा | Raipura |
| | 56 | चोटिया खेड़ी | Chhotiya Khedi | 90 | बोरदा | Borda |
| | 57 | कामता | Kamta | 91 | बेंहड़दा | Behadada |
| | 58 | कोदी | Kodi | 93 | बेकल्या (बलवारी) | Beklya (Balwari) |
| | 59 | बाड़ोपुरा | Badipura | 94 | बोरघाटा | Borghata |
| | 60 | आमघाट | Amghat | 95 | धुरसल | Dhursal |
| | 61 | पिथनपुर | Plthanpur | 96 | जीराबाद | Jirabad |
| | 62 | कोकरी | Kokri | 97 | खेड़ी बलवारी | Khedi Balwari |
| | 63 | जामली | Jamli | 98 | अतरसुम्बा | Atarsumba |
| | 64 | कटारपुरा | Katarpura | 99 | करोंदिया | Karondiya |
| | 65 | घरड़ी | Ghardi | 100 | बड़िया | Badia |
| | 66 | कोल्याबारी | Kolyabari | 101 | धनतलाब | Dhantalaw |
| | 67 | खेडली हनुमान | Khedli Hanuman | 102 | सोयला | Soyla |
| | 68 | कुरडदा | Kurdada | 103 | सालो | Sali |
| | 69 | जमाल | Jamal | 104 | खेड़ी बुजुर्ग | Khedi Buzurg |
| | 70 | पुरा | Pura | 105 | गोदड़पुरा | Godarpura |
| | 71 | जोग्या | Jogya | 106 | बारिया | Bariya |
| | 72 | कोटा | Kota | 107 | सातऊमरी | Satumri |
| | 73 | बोरडाबरा | Bordabra | | | |

## परिशिष्ट 4 APPENDIX IV

कुल जनसंख्या में अनुसूचित जाति एवं अनुसूचित जनजाति के श्रेणीवार अनुपात के अनुसार ग्रामों की सूची

List of Villages according to the proportion of Scheduled Castes and Scheduled Castes to the total population by ranges.

ख—अनुसूचित जनजाति B—Scheduled Tribes

| अनुसूचित जनजाति की संख्या श्रेणियां (प्रतिशत) Range of Scheduled Tribes Population (Percentage) | स्थानीय कोड नम्बर L.C. No. | ग्राम का नाम Name of Village | स्थानीय कोड नम्बर L. C. No. | ग्राम का नाम Name of Village |
|---|---|---|---|---|
| 1 | 2 | 3 | 2 | 3 |
| **22/5 मनावर तहसील Manawar Tahsil** | | | | |
| 51+ | 108 | वासली Vasli | 145 | गोपालपुरा Gopalpura |
| | 109 | गरवाल Garwal | 146 | गुलाटी Gulati |
| | 111 | खोड Khod | 148 | कुराड़ा खाल Kurada Khal |
| | 112 | खेड़ा Kheda | 151 | गुराड़िया Guradia |
| | 113 | चिकली (बलवारी) Chikli (Balwari) | 154 | ब्राम्हणपुरी Bramhanpuri |
| | 114 | मोहनपुरा Mohanpura | 155 | पलासी Palasi |
| | 115 | खोजा कुवा Khoja Kuwa | 166 | पीपल टोका Pipaltoka |
| | 116 | मोरीपुरा Moripura | 175 | करोंदिया खुर्द Karondia Khurd |
| | 117 | बखतला Bakhtala | 176 | पचखेड़ा Pachkheda |
| | 118 | मल्हेरा Malhera | 177 | भोगदड़ Bhogdar |
| | 119 | अंजनताड़ Anjantad | 178 | सिरसाला Sirsala |
| | 120 | कोसदना Kosdna | 180 | बोरली Borli |
| | 121 | बलनेरा Balnera | 182 | बांगल्या Baglya |
| | 122 | बलवारी Balwari | 184 | खेड़ी हवेली Khedi Haweli |
| | 123 | धेगदा Dhegda | 197 | जेतांपुर Jetapur |
| | 124 | टोनगांव Tongaon | 200 | दगड़पुरा Dagarpura |
| | 125 | पानवा Panwa | 202 | बजट्टा खुर्द Bajatta Khurd |
| | 126 | लाखन कोट Lakhan Kot | 207 | एहमदपुर Ahmadpur |
| | 127 | सेन्दला Sendla | 208 | लिम्बी Limbi |
| | 128 | बाम्हणगांव Bramhangaon | 210 | भुवादा Bhuwada |
| | 129 | देदली Dedli | 211 | रणगांव Rangaon |
| | 130 | काबरवा Kabarwa | 213 | हनुमन्त्या (मनावर) Hanumantya (Manawar) |
| | 131 | जुलवानिया Julwaniya | | |
| | 132 | सोनगांव Songaon | 214 | खेड़ी (मनावर) Khedi (Manawar) |
| | 133 | खन्डलाई Khandlai | 215 | डोनच्या Donchya |
| | 135 | रणतलाव Rantalaw | 215 | अजन्दीमान Ajandiman |
| | 136 | भैंसावद Bhaisawad | 217 | लोणी Loni |
| | 137 | अन्जन्या Anjanya | 218 | पीपल्या Pipalya |
| | 138 | भग्यापुर Bhagyapur | 219 | जाटपुर Jatpur |
| | 140 | बनेड़िया Banedia | 221 | खरगोन Khargon |
| | 141 | चिकली Chikli | 222 | हनमन्त्या Hanmantya |
| | 143 | कस्थली Kasthali | 223 | भिकन्या खेड़ी Bhikanya Khedi |
| | 144 | बीड़पुरा Bidpura | 224 | धनखेड़ी Dhankhedi |

# परिशिष्ट 4 APPENDIX IV

कुल जनसंख्या में अनुसूचित जाति एवं अनुसूचित जनजाति के श्रेणीवार अनुपात के अनुसार ग्रामो की सूची

List of Villages according to the proportion of Scheduled Castes and Scheduled Tribes to the total population by ranges.

ख—अनुसूचित जनजाति B—Scheduled Tribes

| अनुसूचित जनजाति की सख्या श्रेणियां (प्रतिशत) Range of Scheduled Tribes Population (Percentage) | स्थानीय कोड नम्बर L.C. No. | ग्राम का नाम Name of Village | स्थानीय कोड नम्बर L.C. No. | ग्राम का नाम Name of Village |
|---|---|---|---|---|
| 1 | 2 | 3 | 2 | 3 |

## 22/5 मनावर तहसील Manawar Tahsil

| | | | | | |
|---|---|---|---|---|---|
| 225 | बंजारी | Banjari | 261 | डोंगला | Dongla |
| 226 | कुवाड़ | Kuwad | 262 | आमसी | Amsi |
| 227 | खेरवा (कूंजर) | Kherwa (Kunjar) | 263 | पाड़ला | Padla |
| 228 | सोंड्ल | Sondul | 264 | बुहारला | Buharla |
| 229 | निगरनी | Nigarni | 266 | खैरवा | Kherwa |
| 230 | बड़गांव | Badgaon | 267 | दसाई | Dasai |
| 231 | मोराड़ | Morad | 268 | पेटलावद | Petlawad |
| 232 | टेमरनी | Temarni | 269 | भानपुरा | Bhanpura |
| 233 | गोलपुरा | Golpur | 270 | सुलीबरड़ी | Sulibardi |
| 235 | बाम्हणपुरी | Bramhanpuri | 271 | कलालदा | Kalalda |
| 236 | मुहाली | Muhali | 272 | बेलाली | Belali |
| 237 | जलखां | Jalkhan | 273 | रालामंडल | Ralamandal |
| 239 | लोनारा (सड़क) | Lonara (Sadak) | 274 | उखलदा | Ukhalda |
| 240 | बगमूल | Bagsul | 275 | फरसपुरा | Faraspura |
| 241 | सनमोड | Sanmod | 276 | बेचुकुवा | Bechkuwa |
| 242 | जेहड़ी | Jehdi | 277 | कछादड़ | Kachhadad |
| 243 | भमोरी | Bhamori | 278 | चौकी | Chauki |
| 244 | खडकी | Khadki | 279 | भमोरी | Bhamori |
| 245 | बापडुद | Bapdud | 280 | कोरिया | Koria |
| 246 | चाकडुद | Chakdud | 281 | धनोरा | Dhanora |
| 247 | अवल्दामान | Awaldaman | 282 | उपड़ी | Upadi |
| 248 | सीतापुरी | Sitapuri | 283 | मण्डावदा | Mandawda |
| 250 | देवरा | Devara | 284 | सावला खेड़ी | Sawla Khedi |
| 251 | उदियापुरा | Udiyapura | 285 | आडावर्डा | Adabarda |
| 252 | खन्डलाई | Khandlai | 286 | पिपल्या मोटा | Pipaliya Mota |
| 253 | अंडियाब | Andiyab | 287 | बाड़िया | Badia |
| 254 | अवरान | Avral | 288 | ममलावद | Mamlawad |
| 255 | चिराखान | Chirakhan | 289 | जामन्यामोटा | Jamaniyamota |
| 256 | बोरलाय | Borlai | 291 | मोरखल | Morkhal |
| 257 | पिपल्या खुर्द | Pipalaya Khurd | 292 | करोंदिया | Karondiya |
| 258 | टेमरिया | Temariya | 293 | पाठा छोटी | Patha Chhoti |
| 259 | राजूखेड़ी | Rajukhedi | 294 | ढेकली | Dhekli |
| 260 | साला | Sala | 296 | निरगुड़िया (गिरगुल्ला) | Nirgudiya (Girgulla) |
| | | | 298 | माल बिहार | Malbihar |

## परिशिष्ट 4 APPENDIX IV

कुल जनसंख्या मे अनुसूचित जाति एवं अनुसूचित जनजाति के श्रेणीवार अनुपात के अनुसार ग्रामों की सूची

List of Villages according to the proportion of Scheduled Castes and Scheduled Castes to the total population by ranges.

ख—अनुसूचित जनजाति B—Scheduled Tribes

| अनुसूचित जनजाति की संख्या श्रेणियां (प्रतिशत) Range of Scheduled Tribes Population (Percentage) | स्थानीय कोड नम्बर L.C. No. | ग्राम का नाम Name of Village | स्थानीय कोड नम्बर L.C. No. | ग्राम का नाम Name of Village |
|---|---|---|---|---|
| 1 | 2 | 3 | 2 | 3 |
| | | 22/5 मनावर तहसील Manawar Tahsil | | |
| 51+ | 299 | उमरबंद खुर्द Umarband Khurd | 340 | देड़गांव Dedagaon |
| | 301 | खोड़ी मोलीं Khodi Moli | 341 | जामन्या Jamanya |
| | 302 | धोली बावड़ीं Dholi Bawdi | 342 | मोटकानापुर Motkanapur |
| | 304 | लवाणी Lawani | 345 | सरफराबाद Sarfarabad |
| | 305 | निलदापुरा Nildapura | 350 | पीपल्या खूट Piplya Khut |
| | 306 | सूरणीं Surani | 351 | रुपटटा Ruparta |
| | 307 | पांजरिया Panjariya | 352 | डोंगरी दसोड़ा Dongri Dasoda |
| | 308 | तिबरड़िया Tibardiya | 353 | पीपल्या कामिन Piplya Kamin |
| | 309 | साकल्दा Sakalda | 354 | बालीपुर बुजुर्ग Balipur Buzurg |
| | 310 | करोंदिया मोटा Karondiya Mota | 355 | रणदा Randa |
| | 311 | जामन्या खुर्द Jamania Khurd | 356 | प्रतापपुर दाभ्या Pratappur Dabhya |
| | 312 | उटावद Utawad | 357 | अहेरवास Aherwas |
| | 313 | बंजारीं Banjari | 358 | हसनपुर (काला पानी) Hasanpur (Kalapani) |
| | 214 | लुन्हेरा बुजुर्ग Lunhera Buzurg | 359 | छितरीं Chhitari |
| | 215 | रामा धामा Ramadhama | 360 | कालीं बावड़ी Kali Bawdi |
| | 216 | इब्राहिमपुरा Ibrahimpura | 361 | अनुपुरा बहादर Anupura Bahadar |
| | 217 | बालीपुर Balipur | 362 | रसूलपुरा (बंधाव) Rasulpura (Bandhav) |
| | 218 | दाभड़ Dabhad | 363 | मतलबपुर (कोयला) Matlabpur (Koyla) |
| | 219 | बिरमपुरा Birampura | 364 | अब्दुलपुर Abdulpur |
| | 320 | रहमानपुरा Rehmanpura | 365 | तारापुर Tarapura |
| | 321 | सालेपुर खेड़ी Salepur Khedi | 366 | मुन्डला Mundla |
| | 322 | बायखेड़ा Baykheda | 368 | भवान्या बुजुर्ग Bhawanya Buzurg |
| | 323 | इसकपुर खेड़ी Isakpur Khedi | 370 | भवान्या खुर्द Bhawanya Khurd |
| | 324 | ठनगांव Thangaon | 373 | देगांव Degaon |
| | 326 | किशनपुर खेड़ी Kishanpur Khedi | 374 | गुलेटी Guleti |
| | 327 | अमलाथा Amlatha | 375 | कठोरा Kathora |
| | 329 | सरसगांव Sarasgaon | 376 | रामपुरा Kampura |
| | 330 | टवलाई बुजुर्ग Tawalai Buzurg | 382 | नागझिरी Nagjhiri |
| | 331 | टवलाई खुर्द Tawlai Khurd | 390 | लोहारी Lohari |
| | 333 | देवलरा Dewlra | 394 | शाहपुरा (काकड़दा) Shahpura(Kakarda) |
| | 335 | महापुरा Mahapura | 395 | उमरिया Umariya |
| | 336 | बगाडी Bagadi | 396 | मेहगांव Mehgaon |
| | 337 | एकलरा बुजुर्ग Eklara Buzurg | 397 | हीरापुर Hirapur |

## परिशिष्ट 4 APPENDIX IV

कुल जनसंख्या में अनुसूचित जाति एवं अनुसूचित जनजाति के श्रेणीवार अनुपात के अनुसार ग्रामों की सूची

List of Villages according to the proportion of Scheduled Castes and Scheduled Tribes to the total population by ranges.

ख—अनुसूचित जनजाति B—Scheduled Tribes

| अनुसूचित जनजाति की संख्या श्रेणियां (प्रतिशत) Range of Scheduled Tribes Population (Percentage) | स्थानीय कोड नम्बर L.C. No. | गांव का नाम Name of Village | | स्थानीय कोड नम्बर L.C. No. | गांव का नाम Name of Village | |
|---|---|---|---|---|---|---|
| 1 | 2 | 3 | | 2 | 3 | |
| | | | 22/5 मनावर तहसील Manawar Tahsil | | | |
| 51+ | 398 | सरजापुर | Sarjapur | 426 | सिरसोदिया | Sirs0dia |
| | 399 | बागवान्या | Bagwanya | 427 | बासवी | Basvi |
| | 400 | कछवान्या | Kachhwanya | 428 | लोधीपुरा | Lodhipura |
| | 401 | एहमदपुर | Ahmadpur | 430 | बलवारी | Balwari |
| | 403 | कुशमला | Kushmala | 431 | सनकोटा | Sankota |
| | 405 | जहांगीरपुरा | Jahangirpura | 432 | भोड़ल | Bhodal |
| | 406 | सादराबाद | Sadrabad | 433 | कुन्डा | Kunda |
| | 407 | फरसपुरा | Faraspura | 437 | ग्यासपुर खेड़ी | Gyaspur Khedi |
| | 408 | सिमराली | Simrali | 439 | गुलझरी | Guljhari |
| | 411 | हनमन्त्या | Hanmantya | 441 | पलास्या | Palasya |
| | 412 | तातापानी | Tatapani | 442 | ड़ेहवर | Dehwar |
| | 413 | उतावली | Utawali | 443 | निमरनी | Nimarni |
| | 414 | चौकी | Chauki | 451 | बड़खोदरा | Badkhodra |
| | 415 | भारुड़पुरा | Bharudpura | 452 | लालगढ़ | Lalgarh |
| | 416 | पिपलाज | Piplaj | 454 | हाथीपावा | Hathipawa |
| | 417 | पंचघाटी | Panchghati | 455 | बावड़ी खोदरा | Bawdi Khodra |
| | 418 | भांड़ाखो | Bhandakho | 456 | नान खोदरा | Nan Khodra |
| | 419 | भैंसाखो बुजुर्ग | Bhainsakho Buzurg | 458 | उमरकुवा कलां | Umarkuwa Kalan |
| | 420 | भैंसाखो खुर्द | Bhainsakho Khurd | 458 | रामगढ़ | Ramgarh |
| | 421 | लालगढ़ | Lalgarh | 459 | भूरिया कुन्ड़ | Bhuriya Kund |
| | 422 | कोठिदा | Kothida | 460 | गुनियारा | Guniyara |
| | 423 | दुगनी | Dugni | 461 | चन्दोड़ी | Chandodi |
| | 424 | इमलीपुरा | Imlipura | 462 | कुन्ड़ी | Kundi |
| | 425 | चिकटयाबद | Chikatyabad | | | |

* Excludes villages with no S.T. Population.

# खंड ख - नगर निर्देशिका

# SECTION II - TOWN DIRECTORY

# NOTE EXPLAINING THE CODES USED IN THE TOWN DIRECTORY

The details of statement presented in the Town Directory, 1981 are given below :—

**Statement 1—Status and Growth History**

This statement provides some basic data based on the Primary Census Abstract (PCA).In column 2 of the statement the class of the town has been indicated according to 1981 Census population of the core town as follows :—

| *Population* | *Class* |
|---|---|
| 100,000 and above | I |
| 50,000 — 99,999 | II |
| 20,000 — 49,999 | III |
| 10,000 — 19,999 | IV |
| 5,000 — 9,999 | V |
| Below 5,000 | VI |

The civic administration status of the town as in 1980 has been indicated. Where there is no civic body in the town it has been treated as *Census Town*. The following abbreviations have been used to denote the civic status of the town—

| | |
|---|---|
| Municipal Corporation | M Corp. |
| Municipal Committee/Municipality | MC |
| Cantonment Board | CB |
| Notified Area Committee | NAC |
| Gram Panchayat | GP |
| Special Area Development Authority | SADA |
| Census Town | CT |

**Column 5 :** Area (Sq. Km.) as supplied by the local bodies.

**Statement II—Physical Aspects and Location of Towns**

This statement gives for each town, physical aspect and location of towns. In colums 6 to 12 the name of and road distance in Kms. shown within brackets, from the State headquarters, District headquarters, Tahsil headquarters, nearest city with population 1 lac and above, Railway Station, Bus route, Navigable river Canal (if within 10 Km.) have been presented. If the name mentioned in these columns are the same as the referrent town itself the distance has been recorded as '0' (Zero). In case the railway station (Col. 10) or bus route (Col. 11) is not available in the referrent town, the name of nearest town where the facility is available with distance in Kms. from the referrent town has been presented. If navigable river/canal is passing within a distance of 10 Km. from the town the name of river / canal with distance has been presented in column 12. The abbreviation R and C stand for the River and Canal respectively.

**Statement III—Municipal Finance, 1978-79**

The data for this statement is collected from local administrative bodies and has been presented not only in respect of statutory bodies but also in respect of non-statutory bodies managing the civic administration of the town, if they have separate budgets and accounts of their own pertaining to the town.

Under column 12, the expenditure incurred by the civic authority on 'public safety' includes such items as fire fighting service, rescue operations during floods and fairs etc. Likewise, column 15 includes expenditures incurred on maintenance of schools, colleges and other institutions like public libraries, museum etc. The exact items covered, may however, vary from town to town, which would depend on the practice followed in this regard by each local authority.

**Statement IV—Civic and other Amenities, 1979**

The information given under columns 2 to 6

are new additions. Information under column 6 represents Pucca and Kachha roads for which abbreviations used are PR and KR respectively. In column 7 the various types of sewearge/drainage systems have been presented as given below—

| | |
|---|---|
| Sewer | S |
| Open Surface Drains | OSD |
| Box Surface Drains | BSD |
| Sylk Drains | SD |
| Cesspool Method | CD |
| Pit System | PT |

**In Columns 8, 9 and 10** information collected from respective local bodies on different types of latrines has been presented. It includes public as well as private latrines.

In **Column 11,** the abbreviations used for the various prevailent methods of disposal of night soil are given below. Where more than one method is used, the information given upto two methods.

| | |
|---|---|
| Head loads | HL |
| Baskets | B |
| Wheel barrows | WB |
| Septic tank latrine | ST |
| Sewerage | S |

In Columns 12 and 13 the sources of protected water supply and the system of storage with capacity therein within brackets have been presented with the following abbreviations. Where more than one source or more than one system of storage exist, the information is restricted to two major sources of systems.

**Column 12**

| | |
|---|---|
| Tube well water/Hand pump | TW |
| Tap water | TA |
| Well water | W |
| Tank water | TK |

**Column 13**

| | |
|---|---|
| Overhead Tank | OHT |
| Service reservoir | SR |
| River infiltration gallery | IG |
| Borewell pumping system | BWP |
| Pressure tank | PT |

In case of availability of fire-fighting service in a town 'Yes' has been indicated, otherwise the name of the nearest place where available and the distance in Km. within brackets, have been shown.

**Statement IV (A)— Civic and other amenities in Notified Slums, 1979.**

Information relating to civic and other amenities in respect of slum areas of those towns where the population exceeds 50,000 has been presented.

**Statement V—Medical, Educational, Recreational and Cultural Facilities, 1979.**

In columns 4 and 5, the information collected from the State Health Department has been presented. The institutions run by private doctors have not been included. The information is limited for those institutions as are run by or aided by Government / Semi Government / Local bodies and charitable institutions or social service agencies like the missionaries. Where the family planning centres are attached to hospital or maternity and child welfare centres or primary health centres, those have been treated as independent unit and presented separately. The maternity and child welfare centres, veneral disease clinic, chest clinic leprosy clinic have not been given separately. These have been indicated alongwith other medical institutions in column 4. The following abbreviations have been used.

| | |
|---|---|
| Hospital | H |
| Dispensary | D |
| Health Centre | HC |
| Family Planning Centre | PC |
| T.B. Clinic | TB |
| Nursing Home | NB |
| Others | O |

If there are more than one institutions of any type the number of such institutions have been

indicated within brackets e. g. dispensaries (2) nursing homes (4) etc.

All types of hospitals/dispensaries etc. whether allopathic or ayurvedic or unani or homeopathic have been covered in column 4. These institutions have been indicated with the following abbreviations :—

| | |
|---|---|
| Ayurvedic | A |
| Unani | U |
| Homeopathic | Hom |

In case of allopathic, no abbreviation is given.

If no medical facility is available in the referrent town the name of the nearest town with distance there of has been given. The information on numbers of beds has not been given as it was not provided by the authorities concerned. In Columns 6 and 9, the information collected from the Education Department has been presented with the following abbreviations.

| | |
|---|---|
| Arts only | A |
| Science only | S |
| Arts and Science only | AS |
| Commerce only | C |
| Arts and Commerce only | AC |
| Combined for all Categories Arts, Science and Commerce | ASC |
| Law | L |

If there are more than one institutions of a type the number has been given against each in brackets.

**Column 10**—The information has been collected from the Education Department. Where the institutions are found to be located just bevond the boundaries of the town but near the referrent town and for all purpose are considered as belonging to the referrent town only, Such marginal cases have been included in the town directory. If there are more than one institutions of such type the number has been given against each in brackets. The following abbreviations have been used—

| | |
|---|---|
| Shorthand | SH |
| Typewriting | Type |
| Shorthand & Typewriting | SH Type |
| Others | O |

The vocational institutions like Applied Art / painting College, Pharmacy College, B.Ed. College Teacher's Training Institutions, Music / Dancing School, Nursing School, etc. have been covered under 'Others'. However the type of institutions included under, Others' have been described in the introductory note.

**Columns 11 & 14**—The information has been collected from the district Education Officers. The following abbreviations have been used—

| | |
|---|---|
| Primary | P |
| Junior Secondary or Middle School | M |
| Matriculation or Secondary | Such type of institution does not exit in Madhya Pradesh |
| Higher Secondary/Intermediate/Pre-University/ Junior College / (10+2) System whether held in Schools or Colleges. | PUC |

If there are composite schools like Middle schools with Primary classes, or Higher Secondary Schools with Middle classes, these have been included in the number of Primary and Middle schools respectively. For example, if in a town, there are two primary schools and one middle school with primary classes, the number of primary schools in the town have been given as three and that of middle schools as one even though there may be only three educational institutions. This also applies in the case of higher secondary schools.

If there are more institutions of a type in the town, these have been indicated with numbers within brackets against the abbreviations e.g. D(3), M (2), H (2), etc.

**Column 15**—The number of Adult literacy classes has been shown.

If an educational facility is not available in the town, the name of the nearest place where the facility is available, have been given with distance in Km from the referrent town.

**Column 17-19:**-The information has been collected from the Excise Department and concerned local bodies. Touring Cinema talkies have not been taken into account. Community halls have been included in Column (19).

**Column 20:**-The information has been collected from Education Department and the local bodies who maintain public libraries and reading rooms and the following abbreviations have been used in presenting them.

| | |
|---|---|
| Public Library | PL |
| Reading Room | RR |

**Statement VI — Trade, Commerce, Industry and Banking, 1979.**

The Statement depicts information relating to three most important commodities imported, exported and manufactured. The commodities have been mentioned in order of volume. Besides, information relating to the number of banks, number of agricultural and non-agricultural societies has also been furnished.

## विवरण 1

## प्रस्थिति एवं वृद्धि इतिहास

| क्रम संख्या | नगर की श्रेणी, नाम तथा नागरिक प्रशासनिक प्रस्थिति | स्थानीय कोड नम्बर | तहसील का नाम | क्षेत्रफल (वर्ग कि.मी. में) | बेघर परिवारों सहित परिवारों की संख्या | निम्नलिखित | | |
|---|---|---|---|---|---|---|---|---|
| Sl. No. | Class, Name and civic administration status of town | Location Code No. | Name of Tahsil | Area (in Sq.Kms.) | Number of Households including houseless households | Population and | | |
| | | | | | | 1901 | 1911 | 1921 |
| 1 | 2 | 3 | 4 | 5 | 6 | 7 | 8 | 9 |
| 1 | IV बदनावर (न.पा.) Badnawar (M) | 22/I | बदनावर Badnawar | 3.20 | 1,919 | .. | .. | .. |
| 2 | V बाघ (ग्रा.प.) Bagh (G.P.) | 22/VII | कुक्षी Kukshi | 4.94 | 882 | .. | .. | .. |
| 3 | IV धामनोद (न.पा.) Dhamnod (M) | 22/VIII | मनावर Manawar | 13.74 | 2,347 | .. | .. | .. |
| 4 | III धार (न.पा.) Dhar (M) | 22/III | धार Dhar | 17.48 | 8,310 | 17,792 | 7,472 (-58.00) | 16,041 (+114.68) |
| 5 | V धरमपुरी (न.पा.) Dharampuri (M) | 22/VI | मनावर Manawar | 3.00 | 1,362 | .. | .. | .. |
| 6 | IV कुक्षी (न.पा.) Kukshi (M) | 22/V | कुक्षी Kukshi | 12.30 | 2,538 | 5,402 | 6,248 (+15.66) | 6,377 (+2.06) |
| 7 | IV मनावर (न.पा.) Manawar (M) | 22/IV | मनावर Manawar | 15.08 | 2,525 | .. | .. | .. |
| 8 | IV सरदारपुर-राजगढ़ (न.पा.) Sardarpur-Rajgarh (M) | 22/II | सरदारपुर Sardarpur | 4.48 | 2,257 | .. | .. | .. |

STATEMENT I

**Status and Growth History**

| जनगणनाओंमें नगर की जनसंख्या और वृद्धि-दर | | | | | | घनत्व (1981 जनगणना) | लिंगानुपात | | |
|---|---|---|---|---|---|---|---|---|---|
| growth rate of the town at the Censuses of | | | | | | Density (1981 Census) | Sex-ratio | | |
| 1931 | 1941 | 1951 | 1961 | 1971 | 1981 | | 1961 | 1971 | 1981 |
| 10 | 11 | 12 | 13 | 14 | 15 | 16 | 17 | 18 | 19 |
| 5,197 | 5,863 (+12.82) | 6,286 (+7.21) | 6,821 (+8.51) | 9,130 (+33.85) | 11,282 (+23.57) | 3,526 | 913 | 937 | 945 |
| . | .. | .. | .. | .. | 5,079 | 1,028 | .. | .. | 909 |
| .. | .. | .. | .. | .. | 13,490 | 982 | .. | .. | 891 |
| 19,607 (+22.23) | 22,015 (+12.28) | 23,652 (+7.44) | 28.325 (+19.76) | 36,172 (+27.70) | 48,870 (+35.10) | 2,796 | 887 | 892 | 906 |
| 3,753 | | अवर्गीकृत Declassified | 5,584 | 7,106 (+27.26) | 9,063 +27.54) | 3,021 | 922 | 934 | 954 |
| 6,621 (+3.83) | 7,114 (+7.45) | 7,603 (+6.87) | 10.023 (+31.83) | 13,313 (+32.82) | 16,164 (+21.42) | 1,314 | 912 | 933 | 919 |
| 4,311 | 5,502 (+27.63) | 5,366 (-2.47) | 8,326 (+55.16) | 10,139 (+21.78) | 15,581 (+53.67) | 1,033 | 894 | 895 | 915 |
| 4,410 | 5,905 (+33.90) | अवर्गीकृत Declassified | 7,410 | 9,790 (+32.12) | 13,451 (+37.40) | 3,002 | 916 | 907 | 921 |

## विवरण 2

### प्राकृतिक स्वरूप तथा नगरों की स्थिति, 1979

| क्रम संख्या | नगर की श्रेणी और नाम | प्राकृतिक स्वरूप Physical Aspects | | | निम्नलिखित स्थानों का नाम और सड़क | |
|---|---|---|---|---|---|---|
| | | वर्षा (मि.मी.में) | तापमान (से.) Temperature (°C) | | | |
| Sl. No. | Class and Name of Town | Rainfall (in m.m.) | अधिकतम Maximum | न्यूनतम Minimum | राज्य मुख्यालय State H.Q. | जिला मुख्यालय District H.Q. |
| 1 | 2 | 3 | 4 | 5 | 6 | 7 |
| 1 | IV बदनावर Badnawar | 864 9 | 38.7 | 7.8 | भोपाल Bhopal (284) | धार Dhar (52) |
| 2 | V बाघ Bagh | 960.7 | 33.6 | 19.6 | भोपाल Bhopal (340) | धार Dhar (90) |
| 3 | IV धामनोद Dhamnod | 696.2 | 44.0 | 2.3 | भोपाल Bhopal (267) | धार Dhar (61) |
| 4 | III धार Dhar | 929.7 | 31.3 | 17.5 | भोपाल Bhopal (250) | धार Dhar (0) |
| 5 | V धरमपुरी Dharampuri | 776.1 | 33.6 | 19.6 | भोपाल Bhopal (287) | धार Dhar (81) |
| 6 | IV कुक्षी Kukshi | 960.7 | 33.6 | 19.6 | भोपाल Bhopal (358) | धार Dhar (198) |
| 7 | IV मनावर Manawar | 696.2 | 44.0 | 2.3 | भोपाल Bhopal (317) | धार Dhar (71) |
| 8 | IV सरदारपुर-राजगढ़ Sardarpur-Rajgarh | 899 3 | 31.3 | 17.5 | भोपाल Bhopal (290) | धार Dhar (40) |

टिप्पणी:— वर्षा एवं तापमान के आंकड़े जो कालम 3 से 5 में दिये गये है जिला जनगणना पुस्तिका 1971 से लिये गये है।
नए नगर (बाघ, धामनोद) के लिये वर्षा एवं तामान के आंकड़े निकट के स्थानों से लिये गये हैं।

STATEMENT II

**Physical Aspects and Location of Towns, 1979**

| मार्ग से दूरी (कि.मी. में) Name of place and road distance (in kms.) from | | | | |
|---|---|---|---|---|
| तहसील मुख्यालय Tahsil H.Q. | एक लाख और उससे अधिक जनसंख्या वाले निकटतम शहर Nearest city with Population of one lakh and more | रेलवे स्टेशन Railway Station | बस मार्ग Bus Route | नौगम्य नदी/नहर (यदि 10 कि.मी. के अन्तर्गत हो) Navigable river/Canal (if within 10 Kms.) |
| 8 | 9 | 10 | 11 | 12 |
| बदनावर Badnawar (0) | उज्जैन Ujjain (67) | बड़नगर Badnagar (17) | बदनावर Badnawar (0) | .. |
| कुक्षी Kukshi (16) | इन्दौर Indore (156) | दाहोद Dahod (96) | बाघ Bagh (0) | . |
| मनावर Manawar (50) | इन्दौर Indore (75) | महू Mhow (56) | धामनोद Dhamnod (0) | .. |
| धार Dhar (0) | इन्दौर Indore (64) | महू Mhow (50) | धार Dhar (0) | .. |
| मनावर Manawar (31) | इन्दौर Indore (144) | महू Mhow (130) | धरमपुरी Dharampuri (0) | .. |
| कुक्षी Kukshi (0) | इन्दौर Indore (173) | दाहोद Dahod (118) | कुक्षी Kukshi (0) | .. |
| मनावर Manawar (0) | इन्दौर Indore (136) | महू Mhow (122) | मनावर Manawar (0) | .. |
| सरदारपुर राजगढ़ Sardarpur–Rajgarh (0) | इन्दौर Indore (103) | मेघनगर Meghnagar (64) | सरदारपुर–राजगढ़ Sardarpur-Rajgarh (0) | . |

Note : The rainfall and temperature figures in cols. 3 to 5 represent the figures furnished in D.C.H. Series 1971. For the new towns (Bagh, Dhamnod) the rain fall and temprature figures for the nearest plaee have been reported.

## 3 विवरण

### नगर पालिका वित्त, 1978-79

| क्रम संख्या Sl. No. | नगर की श्रेणी और नाम Class and Name of Town | नागरिक प्रशासनिक प्रस्थिति (1980 में) Civic Administration status (in 1980) | प्राप्ति (रुपयों में '00) Receipt (in Rs. '00) | | | | |
|---|---|---|---|---|---|---|---|
| | | | करों आदि के द्वारा प्राप्ति Receipt through taxes etc. | कराधान के अलावा नगर-पालिका द्वारा सम्पत्ति और बिजली से प्राप्त राजस्व Revenue derived from Municipal properties and power apart from taxation | शासकीय अनुदान Government grant | ऋण Loan | अग्रिम Advance |
| 1 | 2 | 3 | 4 | 5 | 6 | 7 | 8 |
| 1 | IV बदनावर Badnawar | न.पा. M | 4,538 | 471 | 137 | .. | 526 |
| 2 | V बाग Bagh | ग्रा.प. G.P. | 711 | 48 | 20 | 31 | .. |
| 3 | IV धामनोद Dhamnod | न.पा. M | 5,165 | 225 | 362 | 287 | .. |
| 4 | III धार Dhar | न. पा. M | 4,069 | 231 | 1,184 | 250 | 532 |
| 5 | V धरमपुरी Dharampuri | न.पा. M | 4,810 | 18 | 1,123 | .. | .. |
| 6 | IV कुक्षी Kukshi | न.पा. M | 4,727 | 1,214 | 626 | 400 | .. |
| 7 | IV मनावर Manawar | न.पा M | 3,015 | 932 | 1,553 | .. | .. |
| 8 | IV सरदारपुर-राजगढ़ Sardarpur-Rajgarh | न.पा. M | 5,784 | 694 | 147 | .. | 1,195 |

STATEMENT III

**Municipal Finance, 1978–79**

| अन्य श्रोतों का ब्यौरा | कुल आय | व्यय (रुपयों में '00) Expenditure (in Rs. '00) सामान्य प्रशासन | जन–सुरक्षा | जन स्वास्थ्य और सुविधाएँ | लोक निर्माण | जन संस्थान | अन्य व्यय का ब्यौरा | कुल व्यय |
|---|---|---|---|---|---|---|---|---|
| Other Sources (specify) | Total Receipt | General Administration | Public safety | Public health and Convenience | Public works | Public Institutions | Other (Specify) | Total Expenditure |
| 9 | 10 | 11 | 12 | 13 | 14 | 15 | 16 | 17 |
| 267 | 5,939 | 1,078 | 248 | 2,245 | 1,878 | 10 | 480 | 5,939 |
| .. | 810 | 141 | 10 | 79 | 76 | 154 | 350 | 810 |
| 79 | 6,118 | 565 | 229 | 1,653 | 1,431 | 99 | 2,141 | 6,118 |
| 10,784 | 17,050 | 4,954 | 532 | 134 | 397 | .. | 11,033 | 17,050 |
| .. | 5,951 | 1,322 | .. | 676 | 2,513 | 45 | 1,395 | 5,951 |
| 470 | 7,437 | 1,751 | 2,747 | .. | 1,183 | 214 | 1,542 | 7,437 |
| 6,849 | 12,349 | 2,478 | 452 | 1,759 | 1,252 | 9 | 6,399 | 12,349 |
| .. | 7,820 | 1,391 | 286 | 2,044 | 333 | 72 | 3,310 | 7,436 |

## विवरण 4

### नागरिक और अन्य सुविधाएं, 1979

| क्रम संख्या | नगर की श्रेणी और नाम | नागरिक प्रशासनिक प्रस्थिति (1980 में) | जनसंख्या | अनुसूचित जातियों और अनुसूचित जन जातियों की जनसंख्या | सड़कों की लम्बाई (कि.मी.में) | जल-मल निकासी व्यवस्था | शौचालयों की संख्या Number of Latrines | | |
|---|---|---|---|---|---|---|---|---|---|
| | | | | | | | पानी वाले | सेवा | अन्य |
| Sl. No. | Class and Name of Town | Civic Administration Status (in 1980) | Population | Scheduled Castes and Scheduled Tribes Population | Road length (in kms.) | System of Sewerage | Water borne | Service | Others |
| 1 | 2 | 3 | 4 | 5 | 6 | 7 | 8 | 9 | 10 |
| 1 | IV बदनावर<br>Badnawar | न.पा.<br>M | 11,282 | 2,920 | PR (6.00)<br>KR (4.60) | OSD<br>SD | 211 | 312 | 6 |
| 2 | V बाघ<br>Bagh | ग्रा प.<br>G.P. | 5,079 | 1,038 | PR (2.00)<br>KR (1.00) | OSD<br>SD | 35 | 230 | .. |
| 3 | IV धामनोद<br>Dhamnod | न.पा.<br>M | 13,490 | 3,759 | PR (2.60)<br>KR (2.50) | OSD<br>SD | 160 | 430 | 10 |
| 4 | III धार<br>Dhar | न.पा.<br>M | 48,870 | 5,978 | PR (20.00)<br>KR (23.00) | OSD<br>SD | 267 | 2,722 | 15 |
| 5 | V धरमपुरी<br>Dharampuri | न.पा.<br>M | 9,063 | 1,085 | PR (1.60)<br>KR (1.10) | OSD<br>SD | 15 | 530 | 4 |
| 6 | IV कुक्षी<br>Kukshi | न.पा.<br>M. | 16,164 | 3,913 | PR (6.00)<br>KR (4.50) | OSD<br>SD | 210 | 915 | 7 |
| 7 | IV मनावर<br>Manawar | न.पा.<br>M | 15,581 | 3,266 | PR (5.00)<br>KR (2.40) | OSD<br>SD | 150 | 605 | 4 |
| 8 | IV सरदारपुर-राजगढ़<br>Sardarpur-Rajgarh | न.पा.<br>M | 13,451 | 2,944 | PR (8.00)<br>KR (6.00) | OSD<br>SD | 100 | 760 | 5 |

टिप्पणी—(1) *कालम 14–यदि किसी नगर में यह सेवा उपलब्ध नहीं है तो उसी जिले के निकटतम स्थान का नाम या निकटतम जिले का नाम यदि वह उसी राज्य में है या राज्य का नाम जहां सेवा उपलब्ध है की कोष्ठक में दूरी कि. मी. में बताई गई है।

**STATEMENT IV**

**Civic and Other Amenities, 1979**

| मल निकासी की व्यवस्था | सुरक्षित पानी की आपूर्ति Protceted water supply | | *अग्निशमन सेवा | विद्युतीकरण (कनेक्शनों की संख्या) Electrification (Number of Connections) | | | | |
|---|---|---|---|---|---|---|---|---|
| | आपूर्ति का श्रोत | संचयन की पद्धति तथा उसकी क्षमता लिटरों में (कोष्ठकों में) | | घरेलु | औद्योगिक | वाणिज्यक | सड़कों में प्रकाश (प्वाइन्ट) | अन्य |
| Method of disposal of night-Soil | Source of Supply | System of Storage with Capacity in Litres (in brackets) | *Fire fighting Service | Domestic | Industrial | Commercial | Road lighting (Points) | Others |
| 11 | 12 | 13 | 14 | 15 | 16 | 17 | 18 | 19 |
| WB, ST | T | PT (757,000) | धार Dhar (52) | 623 | 58 | 31 | 348 | 529 |
| HL, ST | T, W | OHT (302,800) | धार Dhar (90) | 212 | 20 | 6 | 108 | 158 |
| WB, ST | T, W | OHT (378,500) | बड़वाह Barwaha पश्चिम निमाड़ West Nimar (60) | 697 | 126 | 313 | 226 | 447 |
| WB, ST | T, W | OHT (1,286,900) | yes | 3,137 | 140 | 138 | 1,031 | 1,523 |
| WB, ST | T, W | OHT (302,800) | धार Dhar (81) | 383 | 33 | 159 | 160 | 70 |
| WB, ST | T, W | OHT (473,125) | धार Dhar (108) | 1,147 | 63 | 19 | 373 | 988 |
| WB, ST | T, W | PT (946,250) | धार Dhar (71) | 703 | 51 | 363 | 278 | 177 |
| WB. ST | T, W | PT (1,135,500) | धार Dhar (40) | 642 | 28 | 5 | 543 | 605 |

Note :-*Col-14 In case this service is not available in the town, the name of the nearest place in the same district or the name of nearest district in the same State or other State where this service is available alongwith distance in kms in bracket have been reported.

विवरण 5

चिकित्सा, शैक्षिक, मनोरंजन एवं सांस्कृतिक सुविधाएं, 1979

| क्रम संख्या | नगर की श्रेणी और नाम | जनसंख्या | चिकित्सा सुविधाएँ Medical facilities | | शैक्षिक सुविधाएँ | | | | |
|---|---|---|---|---|---|---|---|---|---|
| | | | अस्पताल/ डिस्पेंसरी/ टी.बी.क्लीनिक आदि | कालम नं. 4 में दर्शाये गए चिकित्सा संस्थानों में बिस्तरों की संख्या | कला/विज्ञान/ वाणिज्य कालेज (स्नातक और उससे ऊपर के स्तर के) | मेडिकल कालेज | इंजिनियरिंग कालेज | पालीटैक्निक कालेज | मान्यता प्राप्त आशुलिपि/ टाइपराईटिंग और व्यवसायिक प्रशिक्षण संस्थान |
| Sl. No. | Class and Name of Town | Popula-tion | Hospitals/ Dispen-saries/T.B. Clinics etc. | Beds in Medi cal institu-tions noted in Column4 | Arts/Science/ Commerce Colleges (of degree level and above) | Medical College | Enginee-ring College | Poly-technic College | Recognised Shorthand/ Typewriting and vocational training institutions |
| 1 | 2 | 3 | 4 | 5 | 6 | 7 | 8 | 9 | 10 |
| 1 | IV बदनावर Badnawar | 11,282 | HC(1) | 26 | धार Dhar (52) | इन्दौर Indore (91) | उज्जैन Ujjain (67) | इन्दौर Indore (67) | धार Dhar (52) |
| 2 | V बाघ Bagh | 5,079 | HC(1) | 6 | धार Dhar (90) | इन्दौर Indore (156) | इन्दौर Indore (156) | इन्दौर Indore (156) | धार Dhar (96) |
| 3 | IV धामनोद Dhamnod | 13,490 | HC(1) | 6 | मनावर Manawar (50) | इन्दौर Indore (75) | इन्दौर Indore (75) | इन्दौर Indore (75) | O(1) |
| 4 | III धार Dhar | 48,870 | H(A-1-1) D(A-1,3), TB(1),FC(1) | 175 | ASC(1) | इन्दौर Indore (64) | इन्दौर Indore (64) | इन्दौर Indore (64) | O(5) Sh.Type(1) |
| 5 | V धरमपुरी Dharampuri | 9,063 | H(1) | 6 | मनावर Manawar (31) | इन्दौर Indore (144) | इन्दौर Indore (144) | इन्दौर Indore (144) | मनावर Manawar (31) |
| 6 | IV कुक्षी Kukshi | 16,164 | HC(1) | 19 | मनावर Manawar (80) | इन्दौर Indore (173) | इन्दौर Indore (173) | इन्दौर Indore (173) | मनावर Manawar (80) |
| 7 | IV मनावर Manawar | 15,581 | HC(1) | 16 | AC(1) | इन्दौर Indore (136) | इन्दौर Indore (136) | इन्दौर Indore (103) | O(1) |
| 8 | IV सरदारपुर-राजगढ़ Sardarpur-Rajgarh | 13,451 | H(1) HC(1) | 40 | धार Dhar (40) | इन्दौर Indore (103) | इन्दौर Indore (103) | इन्दौर Indore (103) | O(1) |

टिप्पणी-(1) कालम 4 एवं 6 से 15 : यदि चिकित्सा अथवा शिक्षा सुविधा उस नगर में उपलब्ध नहीं है तो उसी जिले के निकटतम स्थान का नाम अथवा राज्य के निकटतम जिले का नाम अथवा दूसरे राज्य का नाम तथा कोष्टक में दूरी कि. मी. में बताई गई है।

**STATEMENT V**

**Medical, Educational, Recreational and Cultural Facilities, 1979**

| Educational facilities | | | | | कार्यरत महिलाओं के लिए होस्टल और उसमें सीटें | मनोरंजन एवं सांस्कृतिक सुविधाओं की संख्या Number of recreational and cultural facilities | | | |
|---|---|---|---|---|---|---|---|---|---|
| उच्च माध्यमिक/इन्टर-मीडिएट/पी.यू.सी. (प्री.यूनिवर्सिटी कालेज/जूनियर कालेज) | माध्यमिक/मैट्रिकुलेशन | उच्च प्राथमिक और मिडिल स्कूल | प्राथमिक स्कूल | प्रौढ़ साक्षरता कक्षाएँ/केन्द्र अन्य (लिखें) | | स्टेडियम | सिनेमा | सिनेमा/रंग-शाला/ड्रामा/समाज सदन | वाचनालय सहित सार्वजनिक पुस्तकालय |
| Higher Secondary/Intermediate / PUC (Pre-University College/Junior College level) | Secondary/ Matriculation | Junior Secondary and Middle Schools | Primary Schools | Adult literacy classes/ centres others (Specify) | Working women's hostels with number of seats | Stadium | Cinema | Auditorium/Drama, Community halls | Public/liabraries incluing reading rooms |
| 11 | 12 | 13 | 14 | 15 | 16 | 17 | 18 | 19 | 20 |
| 2 | .. | 2 | 7 | इन्दौर Indore (91) | .. | .. | 1 | .. | .. |
| 1 | .. | 3 | 4 | इन्दौर Indore (156) | .. | .. | .. | .. | .. |
| 1 | .. | 2 | 7 | इन्दौर Indore (75) | .. | .. | 1 | .. | .. |
| 3 | .. | 19 | 38 | इन्दौर Indore (64) | .. | .. | 2 | .. | 4 |
| 2 | .. | 2 | 3 | इन्दौर Indore (144) | .. | .. | .. | .. | 1 |
| 2 | .. | 2 | 9 | इन्दौर Indore (173) | .. | .. | 1 | .. | 1 |
| 1 | .. | 2 | 3 | इन्दौर Indore (136) | .. | .. | 1 | .. | 1 |
| 2 | .. | 4 | 4 | इन्दौर Indore (103) | .. | .. | 1 | .. | 2 |

Note :-(1) Cols 4 and 6 to 15--If a medical or educational facility is not available in the town, the name of the nearest place if in the same district or the name of nearest district if in the same State or other State and its distance in kms in bracket from the town have been reported.

## विवरण 6

### व्यापार, वाणिज्य, उद्योग और बैंकिंग, 1979

| क्रम संख्या | नगर की श्रेणी और नाम | सबसे महत्वपूर्ण तीन आयातित वस्तुओं के नाम Name of three most important commodities imported | | | सबसे महत्वपूर्ण तीन निर्यातित वस्तुओं के नाम Name of three most important commodities exported | | |
|---|---|---|---|---|---|---|---|
| Sl. No. | Class and Name of town | पहली Ist | दूसरी 2nd | तीसरी 3rd | पहली 1st | दूसरी 2nd | तीसरी 3rd |
| 1 | 2 | 3 | 4 | 5 | 6 | 7 | 8 |
| 1 | IV बदनावर Badnawar | कपड़े के थैले Cloth Bags | अनाज Grain | खाद्यतेल Edible Oil | कपड़ा Cloth | तेलहन Oil Seeds | मूंगफली Groundnt |
| 2 | V बाघ Bagh | दवाईयां Medicines | कपडा Cloth | खाद्य तेल Edible Oil | कपड़ा Cloth | मूंगफली Groundnut | दालें Pulse |
| 3 | IV धामनोद Dhamnod | शकर Sugar | डालडा *Dalda* | मिट्टी का तेल Kerosene Oil | अनाज Food Grain | मूंगफली Groundunt | दालें Pulses |
| 4 | III धार Dhar | धनिया Coriander Seeds | कपड़ा Cloth | मूंगफली Groundnut | कपडा Cloth | सोयाबीन Soyabin | चूना Lime |
| 5 | V धरमपुरी Dharamputr | शकर Sugar | किराना *Kirana* | खाद्य तेल Edible Oil | अनाज Food Grain | मूंगफली Groundnut | दाले Pulse |
| 6 | IV कुक्षी Kukshi | कपड़ा Cloth | गुड़ *Gur* | किराना *Kirana* | मूंगफली Groundrunt | खादी कपड़ा Cloth (Khadi) | मूंग Moong |
| 7 | IV मनावर Manawar | अनाज Food Grain | कपडा Cloth | मिट्टी का तेल Kerosens | कपास Cotton | मूँगफली Groundnut | गेहूं Wheat |
| 8 | IV सरदारपुर-राजगढ़ Sardarpur-Rajgarh | शक्कर Sugar | किराना *Kirana* | खाद्य तेल Edible Oil | अनाज Food Grain | उरद Urad | अलसी Linseed |

STATEMENT VI

**Trade, Commerce, Industry and Banking, 1979**

| सबसे महत्वपूर्ण तीन निर्मित वस्तुओं के नाम Name of three most important commodities manufactured | | | बैंकों की संख्या Number of Banks | कृषि ऋण समितियों की संख्या Number of Agricultural credit societies | गैर कृषि ऋण समितियों की संख्या Number of Non-Agricultural credit societies |
|---|---|---|---|---|---|
| पहली 1st | दूसरी 2nd | तीसरी 3rd | | | |
| 9 | 10 | 11 | 12 | 13 | 14 |
| बिनौला से कपास निकालना Cotton Ginnihg | जूते Shoes | .. | 4 | 2 | 1 |
| हैन्डलूम के कपड़े Handloom Cloths | चूना Lime | जूते Shoes | 2 | 1 | 5 |
| मूंगफली तेल Groundnut Oil | गुड़ *Gur* | बिनौला से कपास निकालना Cotton Ginning | 2 | 3 | 2 |
| सीमेन्ट पाइप Cement Pipe | पोलीथिन पाइप Polythin Pipe | चूना Lime | 7 | 5 | 12 |
| खाद्य तेल Edidle Oil | जूते Shoes | ट्रम Drums | 2 | 2 | 2 |
| मूमफली तेल Groundunt Oil | बिनौला मे कपास निकालना Cotton Ginning | हैन्ड़लूम कपड़े Handloom Clothes | 3 | 2 | 3 |
| चूना Lime | बिनौला मे कपास निकालना Catton Ginning | .. | 3 | 2 | 3 |
| खन्ड़सारी *Khandsari* | रेडीमेड कपड़े Readymade Cloths | हैन्ड़लूम कपड़े Handloom Clothes | 3 | 1 | 1 |

नगरों के बाह्यवृद्धि क्षेत्र के साथ जनसंख्या

**Towns Showing their Outgrowths with Population**

| क्रमांक<br>Serial No. | नगर का नाम लोकेशन कोड नम्बर के साथ<br>Name of the Town with Location code No. | नगर की जनसंख्या<br>Population of Town | बाह्यवृद्धि<br>Outgrowth | बाह्यवृद्धि जनसंख्या<br>Population of Outgrowth |
|---|---|---|---|---|
| 1 | 2 | 3 | 4 | 5 |

Nil